

TELEVISION & CABLE Factbook®

THE AUTHORITATIVE REFERENCE FOR THE TELEVISION, CABLE & ELECTRONICS INDUSTRIES

Published by Television Digest, Inc.
1836 Jefferson Place, N.W., Washington, D.C. 20036



NEW BROADCAST SYSTEMS HEADQUARTERS: Gibbsboro, New Jersey 609-435-2800

Call your RCA field
man to solve today's
equipment needs.

Director, Domestic Sales: J. A. Gimbel
609-435-2912

NORTHERN REGION

T. E. Newman, Manager 609-435-2979
P.O. Box 900
Gibbsboro, NJ 08026

Indianapolis, IN 46260
9240 N. Meridian St., Suite 102
317-267-6395
J. L. Ayers

Chicago Area
Grafton, WI 53024
612 Port Washington Road
414-377-8430 or 317-267-6395
R. R. Yokes

New England
Warwick, RI 02889
18 Hope Avenue
401-738-7722
P. B. Taylor

New York / Middle Atlantic Area
Lyndhurst, NJ 07071
1099 Wall Street, West
201-460-5580/5690/5586
212-930-4661/4654/4656
R. F. Varda-D. H. Mewhinney

Pittsburgh Area
McMurray, PA 15317
148 Brookdale Circle
412-941-5570
C. Korlwchak

Washington, DC Area
Arlington, VA 22209
1901 North Moore Street
703-558-4233
N. Luddy (Consultant Relations)

SOUTHERN REGION

B. J. Culbertson, Manager 214-931-1683

Atlanta, GA 30341
3395 Northeast Expressway
404-452-2340
J. Kelly-P. Higginbotham-L. Kesten

Dallas, TX 75248
17000 Dallas Parkway, Suite 102
214-931-1683
B. Laughlin-R. Phillips

WESTERN REGION

R. E. Abbenante, Manager 213-468-4081

Minneapolis, MN 55416
4601 Excelsior Blvd., Suite 323
612-920-6395
D. G. Schulte

Rocky Mountain Area
Carbondale, CO 81623
P.O. Box 762
303-963-1293
R. Blauvelt

Southern California Area
Studio City, CA 91604
4040 Vineland Ave., Suite 204
213-468-4081 / 4083/4085
J. Castenada-C. Carrell
Seattle, WA 98109
1818 Westlake Ave., N., Suite 222
206-285-2375
M. Ellison

Outside the United States

Director, International Sales: K. G. Johnson
609-435-2916

Manager, International Operations:

F. K. Pierce
P.O. Box 900
Gibbsboro, NJ 08026
Telephone: 609-435-2919
Telex: 275353

Argentina
RCA International Limited
Casilla de Correo, 4400
Buenos Aires 1430
Telephone: 541-4171 / 541-4222
Telex: 12-1239AR
H. T. Magno-A. Villanustre


Brazil
RCA Electronica Ltda.
Rua Santa Clara 50/c.01
22041 Rio de Janeiro-RJ
Telephone: 236-1591
Telex: 213-0695
L. Scheiner

Mexico
RCA S.A. de C.V.
Av. Cuithahuac No. 2519
Apartado Postal 17-570
Mexico 16, D.F.
Telephone: (905) 527-4419
Telex: 1173867
N. Rodriguez

Europe / Africa / Middle East
K. B. Gee, Director
RCA International Ltd.
Lincoln Way, Windmill Road
Sunbury-on-Thames
Middlesex, England TW16 7HW
Telephone: Sunbury-on-Thames 8-5511
Telex: 24246

West Germany
RCA GmbH
Justus-von-Liebig Ring 10
2085 Quickborn
Telephone: 4106-6130
Telex: 211582
S. Koenig

RCA Broadcast
Systems



Daniels. The broadcast industry is growing every day in many new directions. There couldn't be a more exciting place for a broker to do business.

The next wave in broadcast brokerage. At Daniels & Associates we've had 25 years of success in mergers and acquisitions for cable and related communications companies. The tide is rising in the broadcast industry, and we're proud to be part of this dynamic new wave.

**THE AUTHORITY
DANIELS
& ASSOCIATES**

2930 East Third Avenue
P.O. Box 6008
Denver, Colorado 80206-0008
303/321-7550

A General Partnership

STATIONS RECEIVED

JAN 08 1984

HASTAD ENGINEERING

This 1985 Edition of Television & Cable Factbook, Number 53,
Comprises Two Volumes

'STATIONS' and 'CABLE & SERVICES'

This STATIONS Volume Includes All U.S., Canadian and International Stations,
Low Power TV Directory, TV Translator Stations, TV Market Rankings,
CPs & Applications and Group & Cross-Ownership Information
All Other Material Covered by the Factbook is included in the
CABLE & SERVICES Volume

Television & Cable Factbook[®]

Published by
TELEVISION DIGEST, INC.

EDITORIAL & BUSINESS HEADQUARTERS

1836 Jefferson Place, N.W., Washington, DC 20036

Phone: 202-872-9200 Telex: 467268

Albert Warren
..... President, Editor & Publisher

Paul Warren Executive Vice President &
Associate Publisher

WASHINGTON HEADQUARTERS

Editorial—Factbooks/Directories

Michael C. Taliaferro Managing Editor
Mary C. Appel Editorial Director
Barbara E. Van Garder

..... Senior Editor & Editorial Supervisor

Anthony W. Townsend

..... Senior Editor & Editorial Supervisor

Melinda Lukasz Senior Editor

Pamela J. Wildfeuer Associate Editor

Eileen R. Duff Associate Editor

Robert T. Dwyer Associate Editor

Gregory A. Reed Assistant Editor

Richard D. Koch Assistant Editor

Glenn M. Brown, Gregory E. Jones, Lee R.

Hammer, Daniel Kohlmeier, Barbara G.

Gallagher, Johannah W. Major

..... Editorial Assistants

Production—Factbooks/Directories

James E. Borup Production Editor

Factbook Research Inc.

Lynn R. Levine Director

Editorial—News

Dawson B. Nail

..... Vice President & Executive Editor

Paul L. Warren Senior Editor

Jonathan Miller Senior Editor

Daniel Warren News Editor

Steven Tuttle Associate Editor

Mary Crowley Associate Editor

Michael Schwartz Associate Editor

Art Brodsky Associate Editor

Melinda Gipson Assistant Editor

Theresa Foley Assistant Editor

Deborah Jacobs

..... Information System Manager

Business

Cheryl L. Grund Sales Director

Roy W. Easley III Controller

Gory Matterom Marketing Director

Betty Alvine Circulation Manager

NEW YORK BUREAU

475 Fifth Ave. 10017

Phone: 212-686-5410

Editorial

David Lachenbruch

..... Vice President & Editorial Director

Robert E. Gerson Managing Editor

Seth Goldstein Senior Editor

Julie Talen Assistant Editor

JAPAN REPRESENTATIVES

(Editorial & Business)

Aske Dam

Richard E. Varner

c/o Foreign Correspondents

Club of Japan

Denki Bldg., 20th Floor 1-7-1

Yuraku-cho, Chiyoda-ku

Tokyo 100, Japan

Phone: 0466-27-6125

Telex: J24600

1985 Edition No. 53

This edition supersedes Television Factbook No. 52 (1983-84 Edition) and all Updates thereto. This Factbook also starts a series of weekly TV Action Updates, reporting on new station starts, FCC grants, applications, allocations changes, etc. The Updates enable subscribers to keep the facilities data current in the Stations Volume. Subscribers may purchase these Updates in combination with the Factbook. For details, see Service Order Cards in this volume.

Other Services of Television Digest, Inc.

TELEVISION DIGEST with CONSUMER ELECTRONICS. Published Mondays. For information, write Editorial & Business Headquarters.

TELEVISION & CABLE FACTBOOK

Published Annually

CABLE & STATION COVERAGE ATLAS

Published Annually

COMMUNICATIONS DAILY

TV, CABLE & AM-FM ACTION UPDATES

Published Weekly

THE PUBLIC BROADCASTING REPORT

Published Biweekly

CONNECTIONS

Published Jointly with

THE ECONOMIST OF LONDON

Published Biweekly

SATELLITE WEEK VIDEO WEEK

COMMON CARRIER WEEK

CABLE BUSINESS MAGAZINE

Electronic Distribution via NewsNet

Communications Conferences

Copyright 1985 by Television Digest, Inc.

All Rights Reserved

ISBN No.: 0-911486-20-8
Stations Vol. ISBN No.: 0-911486-18-6
ISSN No.: 0732 8648

Summary Index

Arbitron Alphabetical List of TV Markets	6	IBA Commercial Program Contractors	1430
Arbitron TV Market Rankings	1	Index to Advertisers	1556
Armed Forces Television Stations	1400	Instructional Television	1283
Book and Periodical Publishing Firms with Television Station Ownership	1334	International Directory of TV Stations and Sets	1402
Buyers Guide	1465	Low Power Television Stations	1179
Call Letters (TV Stations) U.S.	8	Newspaper Ownership of Television Stations	1331
Canadian	13	Public/Educational Television Directory	1062
Canadian Television Station Directory	1351	Sales Representatives of TV Stations U.S.	1335
Color Television Systems in Use or Planned	1401	Canadian	1345
Commercial Station State Index	17	Satellite Earth Stations Serving Television Stations	1302
CPs Outstanding and Applications Pending	1130	Subscription Television Stations	1177
Description of Station Directory	15	Television Systems of the United Kingdom	1430
Equipment Manufacturers & Suppliers	1435	Television Translator Stations	1199
Foreign Language Programming on U.S. Commercial TV Stations	1349	Translators Owned and Operated by Television Stations	1277
Public/Educational TV Stations	1350	World Television Stations and Sets	1433
Group Ownership of Television Stations	1321		

Index to Contents of Stations Volume Factbook No. 53

A

AAD Accessories Inc.	1435	Albania	1402
ABC	1321	Alcestis Distribution Co.	1435
ABC-TV Network Sales	1335	Alden Electronics Inc.	1435
ABC-TV Television Spot Sales Inc.	1335	Alexander, Pearson & Dawson Inc.	1345
The Abcom Corp.	1435	Alford Mfg. Co.	1435
Aberdeen Co.	1435	Algeria	1402
A. C. Radio Co.	1435	All-Canada Radio & TV Ltd.	1345
Ackerley Communications Inc.	1321	Allbritton Communications Co.	1321, 1331
Acrodyne Industries/Whittaker	1435	Allied Electronics (a div. of Digitech Inc.)	1435
Acs Inc.	1435	Alpha Engineering Corp.	1435
Asaca/Shibasoku Corp. of America	1437	Alpha Technologies Inc.	1435
Adams Communications	1321	Alpha Wire Corp.	1435
Adapt Communication Supply Co. Inc.	1435	Alphabetical List of Television Markets	6
Adda Corp.	1435	Altec (div. of Altec Corp.)	1435
Adm Technology Inc.	1435	AM Cable TV Industries Inc.	1435
Adrian Steel Co.	1435	Amcom Equipment Corp.	1436
Advance Cable Systems	1435	Amdax Corp.	1436
Advance Electronics Inc.	1435	American Broadcasting Co.	1321
Advance Industries Inc.	1435	American Electronics Inc.	1436
Advertisers Index	1556	American Family Corp.	1321
Adwar Video Corp.	1435	American Sales Representatives	1335
Aero-Lift (div. of Bentley Industries Inc.)	1435	American TV call letters	8
Afghanistan	1402	Amperex Electronic Corp.	1436
Ailtech	1435	Amplex Corp.	1436
Airtron (div. of Litton Systems Inc.)	1435	Ampro/Scully	1436
Akai	1435	Amtron Corp.	1436
Alabama Commercial Television Stations	18	Andrew Corp.	1436
Alaska Commercial Television Stations	42	Andrews Tower Inc.	1436
		Angenieux Corp. of America	1436
		Angola	1402

It is against the law to make a copy of this publication or of any portion of its content. Federal copyright law (17 USC 504) makes it illegal, punishable with fines up to \$10,000. That means that, unless you have our written permission, it is illegal to reproduce by any means any part of this publication for any purpose. Not for internal studies. Not for FYI memos. Not for corporate news summaries. Not for anything. It is also illegal to input any part of this publication into any computer or data retrieval system without our permission.

Television Digest, Inc. will take action against any individual or firm making copies or other improper use of this publication. We request that subscribers advise their staffs of the law and the financial penalties that will result from the copying or improper use of this publication. For additional subscriptions or information on permission, please call our Circulation Dept. at 202-872-9200.

LET'S ALL
BE
THERE
NOW



NATIONAL BROADCASTING COMPANY, INC.

Index to Contents

Anixter Communications	1436
Anixter-Mark	1437
Anixter-Microsat	1437
Anixter-Pruzan Canada Ltd.	1437
Antenna Development Manufacturers Inc.	1437
Antenna Technology Corp.	1437
Antennas For Communications	1437
Antigua	1402
Antronix Inc.	1437
Antronix Sales	1437
Antsco Corp.	1437
Anzac, Div. of Adams-Russell Co. Inc.	1437
Apache Plastics	1437
Applications for Television Stations	1130
Applied Video Electronics Inc.	1437
Arab Republic of Egypt	1402
Arbitron Alphabetical List of Television Markets	6
Arbitron Data Explanation	15
Arcom Labs	1437
Argentina	1402
Arizona Commercial Television Stations	52
Arkansas Commercial Television Stations	69
Arlington Broadcast Group	1321
Armed Forces Television Stations	1400
Arriflex Corp.	1437
Arrow Fastener Co. Inc.	1437
Artel Communications Corp.	1437
Artel Service Corp.	1437
Arvin/Diamond	1437
Associated Press	1437
Ati	1437
Atlantic Cable Distributors Inc.	1437
Atlas Sound (div. of American Trading & Production Corp.)	1437
Audi-Cord Corp.	1437
Audico Inc.	1437
Audiotronics Video Display Div. Inc.	1437
Auditronics Inc.	1437
Auricon Division, Bach Auricon Corp.	1438
Australia	1403
Austria	1403
Automatic Devices Co.	1438
Automation Techniques Inc.	1438
Ava Electronics Corp.	1438
Avantek Inc. (telecommunications div.)	1438
Avery-Knodel Inc.	1335
Azores (see Portugal)	1421


B

B & B Towers	1438
B-Optical Inc.	1438
Backe Communications Inc.	1321
Background Engineers Inc.	1438
Bahakel, Cy N. Communications	1321
Bahamas	1404
Bahrain	1404
Balaban, H. & E.	1321
Bald Mountain Lab	1438
Bangladesh	1404
Barbados	1404
Bardwell & Mcalister Inc.	1438
BBC	1426, 1430
BBM Survey Methods Explanation	16
Beam Broadcasting Corp.	1321
John F. Beasley Construction Co.	1438
Belar Electronics Laboratory Inc.	1438
Belden Corp. (electronic div.)	1438
Belden Electronic Wire & Cable	1438
Belgium	1404
Belize	1405
Belo Broadcasting Corp.	1321
Benedek, A. Richard	1321
Benin	1405
Benner-Nawman Inc.	1438
Berkeley Varitronics Systems Inc.	1438
Bermuda	1405
Beston/McInnis-Skinner	1438
Beverly Hills Hotel Corp.	1321
Biddle Instruments	1438

Bird Electronic Corp.	1438
Bishop Electric (subsidiary of Plymouth Rubber Co. Inc.)	1438
Biw Cable Systems Inc.	1438
Blair Television	1336
Blair, John & Co.	1321
Blonder-Tongue Laboratories Inc.	1438
Bogner Broadcast Equipment Corp.	1438
Bolivia	1405
Bonneville International Corp.	1321
Bophuthatswana	1423
Larry Borson Co.	1438
Robert Bosch Corp., Video Equipment Div.	1438
Bostick, M. N.	1322
Brad Cable Electronics Inc.	1438
Brazil	1405
The Brickyard Ltd.	1438
the Btx Corp.	1439
British Broadcasting Corp.	1426, 1430
British Virgin Islands	1405
Broadband Engineering Inc.	1438
Broadcast Electronics Inc.	1438
Broadcast Equipment Leasing Co. (div. of Anchor Leasing Corp.)	1438
Broadcast Equipment Manufacturers & Suppliers	1435
Broadcast Representatives Canada Ltd.	1345
Brooks Products Inc.	1438
Brown Electronics	1438
Bruel & Kjaer Instruments Inc.	1439
Brunei	1405
Brydson Media Sales International	1345
Bsc Inc.	1439
Budco Inc.	1439
Buford Television	1322
Bulgaria	1405
Bunker-Ramo Corp., Micromega	1452
Burkina Faso	1406
Burlington Audio Tapes Inc.	1439
Burma	1406
Busby, Finch, Lathom & Widman	1337
Buyers Guide	1497
Buyers Guide Product Index	1465
B-W Lighting Systems	1439

C

Cable Converter Services Corp.	1439
Cable-Lock Connectors Ltd.	1439
Cable Power Inc.	1439
Cable Services Co. Inc.	1439
Cable Spinning Equipment Co.	1439
Cable System Survey Co.	1439
Cable TV Supply Co.	1439
Cabledata	1439
Cablefacts (div. of Tymshare Inc.)	1439
Cabletek Products Inc.	1439
Cablewave Systems Inc.	1439
Cadco Inc.	1439
California Commercial Television Stations	80
California-Oregon Broadcasting Inc.	1322
Call letters - American TV	8
Call letters - Canadian TV	13
Cam Industries Inc., Keystone Aerial Equipment Div.	1449
Cambodia	1406
Cambridge Products (div. of HI-G Inc.)	1439
Camellia City Telecasters Inc.	1322
The Camera Mart Inc.	1439
Canada	1406
Canadian Sales Representatives	1345
Canadian Standard Broadcast Sales Inc.	1346
Canadian Television Stations	1351
Canadian call letters	13
Canary Islands (see Spain)	1423
Cannon U.S.A. Inc. (Optics Div.)	1439
Capital Cities Communications Inc.	1322, 1331
Capitol Magnetic Products	1439
Capscan Cable Co.	1439
Carlton International Manufacturing	1439
Carolina Satellite	1439



CM TV NEWS

Equipment support for the broadcast news industry. Worldwide.

The **Camera Mart, Inc.**

456 W. 56th St., New York 10019 (212) 757-6977 / Telex: 1-2078

Sales • Service • Rentals



"OUR NEWS IMAGE HAS NEVER BEEN BETTER."

-David Choate, News Director WSVN-TV, Miami

"Ranked as a competitive activity, TV news would probably fall somewhere between rugby and wild boar wrestling in terms of fierceness. Which is why we're constantly on the lookout for anything that might give us an edge.

"Our 6 Betacam camera-recorder systems are a good example. Their image quality is spectacular, so we look great on-air.

"But even better, the mobility Betacam offers is a real incentive to our photographers to go for that really dramatic, unusual shot. The kind you won't see on every channel at 6 and 11. Because at least for the time being every station doesn't have Betacam."

"THE ABILITY TO SEND OUT MORE CREWS ON MORE STORIES IS WHAT I CALL GOOD NEWS."

-Tom Kirby, VP/News WTCN-TV, Minneapolis

"Before coming here, I was with Gannett's Denver station, KUSA, which was the



winner of the NPPA's 1983 'Station of the Year' award. And frankly, my goal here is to get to the finals again. A not unrealistic objective when you consider the talent we have, and the fact that we recently purchased 23 Betacams.

"After all, it seems obvious, the more people you have on the street, the better your chances are of coming up with a winner. Providing, of course, you give those people equipment that's as performance-minded as they are."

"WITH SO MUCH LESS EQUIPMENT TO LUG AROUND, WE'RE SEEING A LOT MORE EXCITING TAPE."

-James Delmonico, President/General Manager WRGB-TV, Schenectady

"I don't care how inspired or dedicated a photographer is, eight hours of hauling sixty-plus pounds of camera, recorder, lights,



and cable all over hell and gone is bound to have a stifling effect on someone's creativity.

"That's what initially got us interested in Betacam, and ultimately, why we made the decision to invest in it. The simple fact that you don't have to be a gorilla to use it. The maneuverability of this system is tremendous. So naturally we're seeing shots you just couldn't get before. And, of course, the image quality itself is magnificent.

"In fact, I'd have to say from the looks of things, we'll be adding more Betacam systems

HOW THE PEOPLE WHO LIVE AND DIE BY THE RATINGS RATE THE SONY BETACAM.™

before long. If for no other reason than to stop our crews from fighting over who gets to use the ones we currently have."


"THIS IS CLEARLY A SYSTEM BUILT FOR THE REAL WORLD."

-Allan Howard, VP/General Manager KXTV-TV, Sacramento

"You rarely find news under ideal conditions. More likely you're getting jostled around by a huge crowd, buffeted by gale winds or caught in a very tense, fast-moving situation. All of which tend to play havoc with equipment life spans.

"Betacam, however, seems to have been designed especially for this environment. It's an extremely well-built, exceptionally rugged system, particularly for its weight. And the net result is that in the year we've had them, downtime has been virtually nil.

"Equally important, because Betacam is totally compatible with 3/4" systems, you can



move into this technology at your own pace. Which is another part of adapting to the real world, the world of equipment budgets."

These are just a few examples of the reports we're getting from stations that have made the move to Betacam. To hear more, or, better yet, to get a look at the system behind them, just give us a call. In the New York/New Jersey area (201) 833-5350;

in the Northeast/Mid-Atlantic (201) 833-5375; in the Midwest (312) 773-6045; in the Southeast (404) 451-7671; in the Southwest (214) 659-3600; in the West (213) 841-8711.

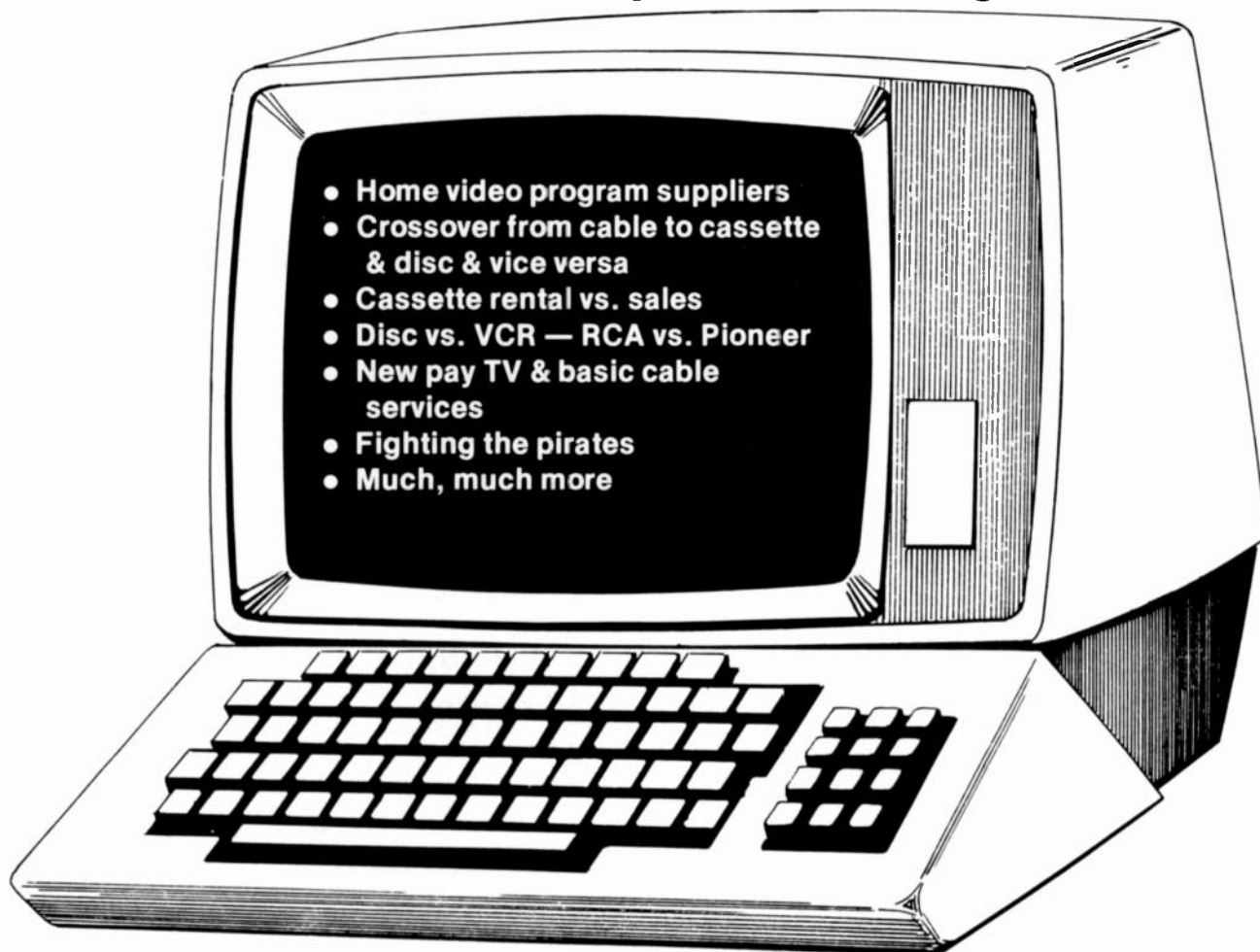
SONY
Broadcast

Sony Broadcast Products Company, 1600 Queen Anne Rd., Teaneck, New Jersey 07666. © 1984 Sony Corporation of America. Sony is a registered trademark and Betacam a trademark of Sony Corporation.

Program In

VIDEO WEEK

for the most complete coverage of



- Home video program suppliers
- Crossover from cable to cassette & disc & vice versa
- Cassette rental vs. sales
- Disc vs. VCR — RCA vs. Pioneer
- New pay TV & basic cable services
- Fighting the pirates
- Much, much more

You need VIDEO WEEK when you need to know the latest information regarding home video services and the industry spawned by the demand for non-broadcast programming.

Each week, you'll get the latest reports and in-depth analyses of programming for cable, pay TV, videocassette and videodisc.

You'll have an expert source to keep you well-informed on the strategies of the Hollywood studios, distributors, retailers, mass merchandisers, videocassette and disc duplicators. And, VIDEO WEEK will keep you up-to-date as well on personnel changes, trade shows here and abroad and more.


SO — give yourself a business advantage and let VIDEO WEEK brief you on the important events and activities in the video industry.

For more information, call collect: 202-872-9200

**TELEVISION
DIGEST INC.**

TELEVISION DIGEST, INC.
1836 Jefferson Place, N.W.
Washington, D.C. 20036

Index to Contents

	ECONOMIC CONSULTANTS TV — RADIO — CABLE
	<ul style="list-style-type: none"> • Fair Market Appraisals • Feasibility Studies - New Stations • Leveraged Buyout Analysis • Asset Purchase Allocations • Acquisition Financing
(201) 891-7758 David E. Schulz — President	95 COLONA ST., WYCKOFF, NEW JERSEY 07481

Delcom Corp.	1442
Delta-Benco-Cascade Ltd.	1442
Delta Electronics Inc.	1442
Denmark	1408
Des Moines Register & Tribune Co.	1323
Devine's Machine & Design Inc.	1442
Di-Tech Inc.	1442
Diamond Cable Electronics Inc.	1442
Diamond Communication Products Inc.	1442
Dielectric Communications	1442
Discount Video Warehouse	1442
District of Columbia Commercial Television Stations	172
Ditch Witch/The Charles Machine Works Inc.	1442
Diversified Communications	1323
Diversified Manufacturing & Marketing Co.	1442
Djibouti	1408
Dome & Assoc. Inc.	1337
Domestic Satellite Earth Stations	1302
Dominican Republic	1408
Donley International Inc.	1442
Donrey Media Group	1331
Dorate Inc.	1442
Dow-Key Div., Kilovac Corp.	1442
Drewry, R. H. Group	1323
DSEs	1302
Victor Duncan Inc.	1442
Durnell Engineering Inc.	1442
Dynair Electronics Inc.	1442
Dynascan Corp., B & K Precision Group	1442

E

E-COM Corp.	1442
Eagle Comtronics Inc.	1442
Eastern Microwave Inc. (operating div. of Newhouse Bcstg.)	1442
Eastman Kodak Co.	1442
Echo Science Corp. (an Arvin Co.)	1442
Eclectic Enterprises Inc.	1442
Ecuador	1409
EDO Corp./Western Div.	1442
Educational Television Stations	1062
Edutron Inc.	1442
EECO Inc.	1442
EEV Canada Ltd.	1442
EEV Inc.	1442
Egypt (see Arab Republic of Egypt)	1402
Eigen Video	1444
Eimac (div. of Varian)	1444
Eitel Electronics	1444
El Salvador	1409
Elan Enterprises Ltd.	1444
Elector USA Inc.	1444
Electro & Optical Systems Ltd.	1444
Electro Impulse Inc.	1444
Electro-Voice Inc. (subsidiary of Gulton Industries)	1444
Electrohome (U.S.A.) Ltd.	1444
Electroline TV Equipment Inc.	1444
Electronics Diversified Inc.	1444
Electronics, Missiles and Communications Inc.	1444
Electrovert Inc.	1444
Elephant Industries	1444
Elizabeth Iron Works Inc.	1444
Ellington Enterprises	1444
Emcor Products, GF Business Equipment	1444
EMR Division, 3M Co.	1444
E-N-G Corp.	1444
Englemann Microwave Co.	1444
Enterprise Electronics Corp.	1444
Entron Inc.	1444
The E. O. Corp.	1444

Equatorial Guinea	1409
Equipment Manufacturers & Suppliers	1435
ESE	1444
Ethiopia	1409
ETVs	1062
Eugene Television Inc.	1323
Evening News Association	1323, 1331
Evering Post Publishing Co.	1323, 1331
Everstick Anchor Co. (div. of Iowa Malleable Iron Co.)	1444
Eynatech Data Systems	1442
E-Z Way Products Inc. (Towers Div.)	1444

F

F & B/Ceco Inc.	1444
Fairchild Publications Inc.	1334
Federal Republic of Germany	1410
The Federated Group	1444
Fetzer Television Corp.	1323
Fidelipac Corp.	1444
Filmline Corp.	1444
Finland	1409
First Camera Video	1444
First Chicago Teleproduction Services	1444
Fischer Equipment Co.	1444
Fish-Schurman Corp.	1444
Fisher Broadcasting Inc.	1323
Flash Technology Corp. of America	1444
Florida Commercial Television Stations	180
Focus Broadcasting Co.	1323
Foreign Language Programming	1349
Foreign Television Stations	1402
Fort Worth Tower Co.	1446
Fortel Inc.	1444
Forum Publishing Co.	1323
Forward Communications	1323
France	1410
Freedom Newspapers	1323, 1331
Freeland Products Co.	1446
French Guiana	1410
French Polynesia	1410
Frezzolini Electronics Inc.	1446
Front Projection Co.	1446
Jack A. Frost Electric	1446
Fuji Photo Film USA Inc.	1446
Fujinon Inc.	1446

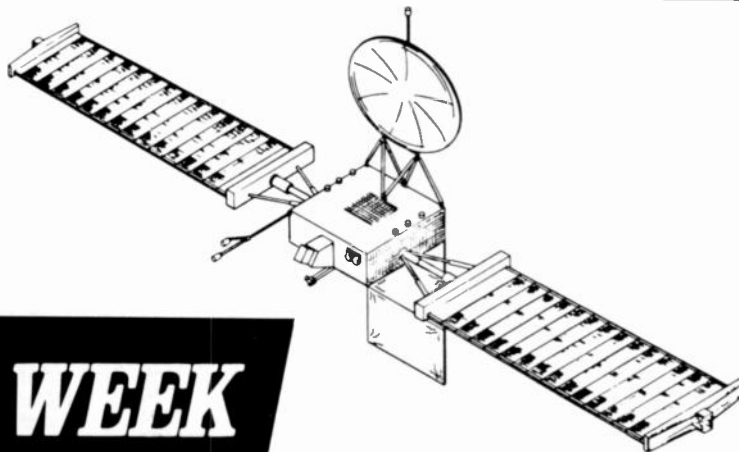
G

Glen-Warren Broadcast Sales Div.	1346
Gabon	1410
Gabriel Electronics Inc.	1446
Gamco Industries Inc.	1446
Gannett Broadcasting Group	1323
Gannett Newspapers	1331
Gannett, Guy Broadcasting Services	1323
Gardiner Communications Corp.	1446
Gateway Communications Inc.	1323
Gaylord Broadcasting Co.	1324
GBC-CCTV/Washington Corp.	1446
GBC Closed Circuit TV Corp.	1446
G. C. Electronics Co.	1446
General Cable Co., A Unit of The Penn Central Corp.	1446
General Cable Co., CATV Division	1446
General Electric Co. (Closed Circuit TV Operation)	1446
General Instrument Corp., RF Systems Division	1446
General Instrument Corp.	1446
General Instrument Corp., Jerrold Division	1448
General Instrument Corp., Tocom Div.	1460
General Machine Products Co. Inc.	1446
General Optronics Corp.	1446
General Semiconductor Industries Inc.	1446
General Television Network (div. of Meilink Steel Safe Co.)	1446
Genrad Inc.	1446
The George-Ingraham Corp.	1446
Georgia Commercial Television Stations	226

LINK UP

with

SATELLITE WEEK



When you're in the satellite business, you can't afford a communications breakdown.

And —

You can't afford to miss out on the dynamic news reports carried exclusively in SATELLITE WEEK because:

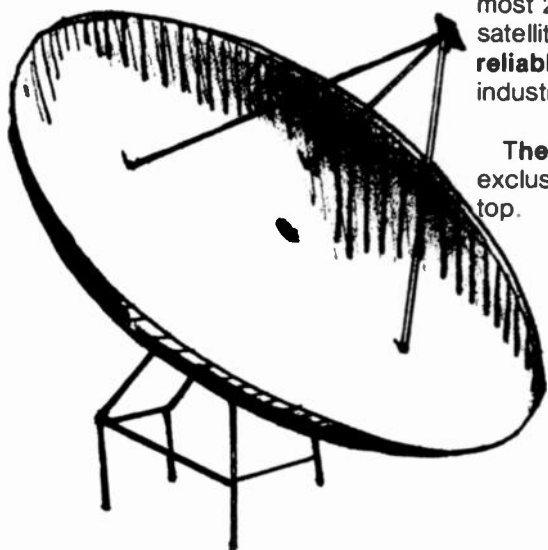
(1) SATELLITE WEEK is **unique**. It's the industry's **only** comprehensive weekly briefing **devoted entirely** to space communications and allied business. For us, satellite news isn't an afterthought — jammed in along with news that doesn't concern you. Satellite business news is **all** we cover.

(2) SATELLITE WEEK **saves you time**. Our unmatched early warning report is presented in a **crisp, concise** editorial style designed to cut through the fluff to the substance of the news.

(3) SATELLITE WEEK helps you **stay ahead of the game**. Our staff of experts in Washington, New York, Europe and Japan knows the players and understands the field of competition. (Some of our people have been covering satellite communications for almost 20 years — since Telstar first demonstrated the feasibility of satellite communications.) No other publication provides such a **reliable, timely and independent** assessment of this dynamic industry.

The bottom line: SATELLITE WEEK is the **only** source for the exclusive, hard-hitting news reports that managers need to stay on top.

**For more information,
call collect: 202-872-9200.**



**TELEVISION
DIGEST INC.**

Television Digest, Inc.
1836 Jefferson Place, N.W.
Washington, D.C. 20036

Index to Contents

German Democratic Republic	1411
Germany, Federal Republic of	1410
Ghana	1412
Gibraltar	1412
Gilbert Engineering Co. Inc.	1446
Gillett Group Inc.	1324
Gilmore, James S. Jr.	1324
Glazer, Malcolm I.	1324
Glentronix (U.S.) Inc.	1446
Global Systems Corp. (Micro-Link)	1446
Globe Battery Div., Johnson Controls Inc.	1446
Gorman-Redlich Manufacturing Co.	1446
Gotham Audio Corp.	1446
Gould Inc. (Industrial Battery Div.)	1446
Grasis Corp.	1446
The Grass Valley Group Inc.	1446
Gray Communications Systems Inc.	1324
The Great American Market	1447
Great Trails Broadcasting Corp.	1324
Greece	1412
Green, Howard Group	1324
Grinnan Fixture Co.	1447
Group W Television Sales	1337
Group W—Westinghouse Broadcasting & Cable Inc.	1324
Group ownership of television stations	1321
GTE Lenkurt Inc.	1447
Guadeloupe	1412
Guam Commercial Television Stations	1055
Guatemala	1412
Guinea	1412
Gulf Broadcast Group Inc.	1324

H

H & C Communications Inc.	1324
Haiti	1412
Hallikainen & Friends Inc.	1447
Hamilton Erection Inc.	1447
Hamlin International Corp.	1447
Hammond Industries Inc.	1447
Harcourt Brace Jovanovich Inc.	1334
Harrington, Righter & Parsons Inc.	1338
Harris Broadcast Microwave	1447
Harris Corp., Broadcast Group	1447
Harris Corp., Satellite Communication Div.	1447
Harris Video Systems	1447
Harris, Burt I. (see Harriscope Broadcasting)	1324
Harriscope Broadcasting Corp.	1324
Harron Communications Corp.	1324
Harte-Hanks Communications Inc.	1324, 1331
Harvey Pro Audio/Video	1447
Harwood Manufacturing Co.	1447
Havas Leasing Co.	1447
Hawaii Commercial Television Stations	269
Hearst Corp.	1334
Hearst Newspapers	1331
Hearst Stations	1324
Hernreich Broadcasting Stations Inc.	1324
Hewlett-Packard Co.	1447
Hi Ho Broadcasting	1325
Hickok Electrical Instrument Co.	1447
Hitachi Denshi America Ltd.	1447
Hix, Bob Co. Inc.	1338
Holan Equipment/Dorsey Trailers Inc.	1447
Holt Lloyd Corp./LPS Chemical Products	1447
Holzberg Inc.	1447
Home News Publishing Co.	1325
Honduras	1412
Hong Kong	1413
Howard Publications Inc.	1332
Hubbard Broadcasting Inc.	1325
Ben Hughes Communication Products Inc.	1447
Hughes Microwave Communications Products	1447
Hughey & Phillips Inc.	1448
Hungary	1413
Hurley Co.	1338
Hy-Gain	1448
Hy-Gain Div., Telex Communications Inc.	1460
Hyett/Ramsland Inc.	1338

I

IBA	1426, 1430
IBA Commercial Program Contractors	1430
Iceland	1413
Idaho Commercial Television Stations	283
IEC Co.	1448
IGM Communications	1448
Ikegami Electronics (U.S.A.) Inc.	1448
Illinois Commercial Television Stations	294
Image Magnification Inc.	1448
Imes, Birney Jr.	1325
Independent Broadcasting Authority	1426, 1430
India	1413
Indiana Commercial Television Stations	337
Indiana Pressed Steel (div. of General Cable Co.)	1448
Indiana Steel & Wire (div. of General Cable Co.)	1448
Indonesia	1413
Information Transmission Systems Corp.	1448
Innovative Television Equipment	1448
Instructional Television Stations	1283
Insulation Systems Inc.	1448
Inter-American Communications	1348
Interand Corp.	1448
Intercept Corp.	1448
Intercontinental Communications Inc.	1348
Intercontinental Services Ltd.	1348
International Audio Visual Ltd.	1448
International Channel Frequencies	1428
International Microwave Corp.	1448
International Nuclear Corp.	1448
International Sales Representatives	1348
International Tapetronics Corp.	1448
International Television Stations	1402
International Video Corp.	1448
Iowa Commercial Television Stations	364
Iran	1413
Iraq	1413
Ireland	1414
ISI (Industrial Sciences Inc.)	1448
Israel	1414
Italy	1414
ITFS	1283
ITS Independent Television Sales	1338
ITT Cannon Electric Canada	1448
ITT Cannon Electric (div. of ITT Corp.)	1448
ITT Electron Tube Div.	1448
ITT Space Communications Inc.	1448
ITV	1283
ITW Linx	1448
Ivory Coast	1414

J

Jackson Enterprises	1448
Jamaica	1414
Jameson Corp.	1448
Jameson Corp.	1448
Jamieson Film Co.	1448
Japan	1414
Javelin Electronics	1448
Jefferson-Pilot Broadcasting Co.	1325
Jefferson-Pilot Publications Inc.	1332
Jerrold Division, General Instrument Corp.	1448
Johanson Manufacturing Corp.	1449
Johnson Electronics Inc.	1449
Jordan	1415
Joslyn Manufacturing & Supply	1449
JVC Co. of America	1449

K

Kahn Communications Inc.	1449
Kalart Victor Corp.	1449
Kallman Associates Inc.	1449
Kaman Broadcasting Systems (a Product of Kaman Sciences Corp.)	1449
Kampuchea	1415
Kansas Broadcasting System Inc.	1325

Index to Contents

Kansas Commercial Television Stations	382
Katz Communications Inc.	1338
Katz Independent Television	1339
Katz Television	1338
Kavco (division of Daycom Corp.)	1449
Kay Elemetrics Corp.	1449
Keith Anderson Co.	1436
Robert Keith & Co.	1449
Kelly Broadcasting Co.	1325
Kentucky Commercial Television Stations	397
Kenya	1415
Kes Inc.	1449
Kettell-Carter Inc.	1340
Keystone Aerial Equipment Div. (Cam Industries Inc.)	1449
Keystone Electronics Corp.	1449
King Broadcasting Co.	1325
Kings Electronics Co. Inc.	1449
Klein Tools Inc.	1449
Kliegl Bros. Inc.	1449
Kline Iron & Steel Co. Inc.	1449
Kluge, John W. (see Metromedia Inc.)	1326
Knight-Ridder Broadcasting Inc.	1325
Knight-Ridder Newspapers Inc.	1332
Knox Video Products	1449
Kode Inc.	1449
Koenick Electronics Co.	1450
Kohberg Kravitz Roberts & Co.	1325
Kollmorgen Corp. (Electro-Optical Div.)	1450
Koplar Communications Inc.	1325
Korea	1415
Kurz & Root Co.	1450
Kuwait	1415
KWTV Broadcasting Co.	1325

L

Ladue Building & Engineering Corp.	1450
Lamco Communications Inc.	1325
Lampkin Laboratories Inc.	1450
Landmark Communications Inc.	1325, 1332
Landy Associates Inc.	1450
Lanford, T. B. Estate	1325
Larcan Communications Equipment Inc.	1450
Larson Electronics	1450
LDX Broadcast Inc.	1325
Lea Inc. (a Dynatech Co.)	1450
Lear Siegler Inc./Electronic Instrumentation Div.	1450
Lebanon	1416
Lectro Products	1450
Lee Enterprises Inc.	1325, 1332
Lehigh Structural Steel Co.	1450
Leitch Video Ltd.	1450
Lemco Tool Corp.	1450
Lemo USA Inc.	1450
Lenco Inc., Electronics Div.	1450
Lester Powervision	1450
Levingston Armadillo	1450
Levit Electronics Inc.	1450
Lewis Broadcasting Corp.	1325
Liberia	1416
Liberty Broadcasting Inc.	1325
Liberty Industries Inc.	1450

(201) 891-7758

des

Associates

David E. Schuda — President

ECONOMIC CONSULTANTS TV — RADIO — CABLE

- Fair Market Appraisals
- Feasibility Studies - New Stations
- Leveraged Buyout Analysis
- Asset Purchase Allocations
- Acquisition Financing

95 COLONA ST., WYCKOFF, NEW JERSEY 07481

Libyan Arab Republic	1416
Lighting Electric of Pennsylvania Inc.	1450
LIN Broadcasting Corp.	1326
Lindsay America Inc.	1450
Lindsay Specialty Products	1450
Lines Video Systems	1450
Lingo Inc.	1450
Lipsner-Smith Co.	1450
Listec Television Equipment Corp.	1450
Little Beaver Inc.	1450
LNR Communications Inc.	1451
Loral Terracom	1451
Louisiana Commercial Television Stations	412
Low Power Television Stations	1179
Lowel-Light Manufacturing Inc.	1451
Loyola University	1326
LPB Inc.	1451
LPTV	1179
LRC Electronics Inc.	1451
LTM Corp. of America	1451
Lumitron Div., Metropolitan Electric Manufacturing Co.	1452
Luxembourg	1416
L-W International	1451

M

M/A-COM Comm/Scope Marketing Inc.	1451
M/A-COM MVS Inc.	1451
M/A-COM Prodelin Inc.	1451
Macau	1416
The Machlett Laboratories Inc. (Raytheon Co.)	1451
Mackenzie Laboratories Inc.	1451
Macom Industries	1451
Madagascar, Democratic Republic of	1416
Madeira Island (see Portugal)	1421
Magnasync/Moviola Corp.	1451
Magnavox CATV Systems Inc., A North American Philips Company	1451
Magnolia Chemical Co. Inc.	1451
MAI CATV Inc.	1451
MAI Communications Inc.	1451
Maine Broadcasting System	1326
Maine Commercial Television Stations	434
Malaysia	1416
Maldives	1417
Malrite Communications Group Inc.	1326
Malta	1417
Manship Stations	1326
Manufacturers & Suppliers of Broadcast Equipment	1435
Marconi Communication Systems Ltd.	1451

**Kepper,
Tupper &
company,
inc.**

**BROKERS AND CONSULTANTS FOR CABLE TELEVISION,
TELEVISION, AND RADIO PROPERTIES.**

ILLINOIS: 2508a West Route 120, McHenry, Illinois 60050 • 815/344-4220
CONNECTICUT: 31 Bailey Avenue—Suite 6 Ridgefield, CT 06877 • 203/431-3366

Index to Contents

Marconi Instruments, Div. Marconi Electronics Inc.	1451
Mariana Islands, Northern	1419
Market Rankings	1
Marsh Media Inc.	1326
Marti Electronics Inc.	1451
Martinique	1417
Maryland Commercial Television Stations	442
Massachusetts Commercial Television Stations	451
Mast Development Co. (Random Access Projection Div.)	1451
Mauritius	1417
May Broadcasting Co.	1326
NBC	1327
McGuire, John L. Inc.	1340
McIntire Co.	1451
McKinnon Broadcasting Co.	1326
McGraw-Hill Broadcasting Co.	1326
McGraw-Hill Inc.	1334
MCI/Quantel (Micro Consultants Inc.)	1451
Mead Technology Laboratories	1451
Media Central Inc.	1326
Media General Broadcast Group	1326
Media General Inc.	1332
Media Sales South	1340
Mega Hertz Sales	1451
Memorex Audio & Video Products (Memtek Products)	1452
Memtek Products, Memorex Audio & Video Products	1452
Meredith Corp.	1326, 1334
Merlin Engineering Works	1452
Merrill Communications Inc.	1452
Mesomet Inc.	1452
Messner & Co. Ltd.	1346
Metro Marketing West Ltd.	1347
Metrodata Digital Displays	1452
Metromedia Inc.	1326
Metropolitan Electric Manufacturing Co., Lumitron Div.	1452
Metropoint TV Ltd.	1347
Metrotech Corp.	1452
Mexico	1417
Michigan Commercial Television Stations	466
Micmix Audio Products Inc.	1452
Micro Communications Inc.	1452
Micro-Link (div. of Varian)	1452
Micro-Now Instrument Co. Inc.	1452
Micro-Sat S/E Inc.	1452
Micro-Trak Corp.	1452
Microdyne Corp.	1452
Microfect Co. Inc.	1452
Microlab/FXR	1452
Micromega, Bunker-Ramo Corp.	1452
Microtime Inc.	1452
Microwave Associates Communications Co.	1452
Microwave Filter Co. Inc.	1452
Midcontinent Broadcasting Co.	1326
Midland Metals Corp.	1452
Midland Television Corp.	1327
Midwest Communications Inc.	1327
Midwest Communications Corp.	1452
Midwest Corp. (subsidiary of UNR Industries Inc.)	1452
Midwest Television Inc.	1327
Minnesota Commercial Television Stations	499
Minnesota Mining & Manufacturing Co. (3M), Magnetic Audio/Video Products Div.	1452
Minolta Corp.	1452
Mississippi Commercial Television Stations	519
Missouri Commercial Television Stations	534
Mitchell Camera Corp.	1452
Mitsubishi Electric Corp.	1452
3M Co., Broadcast & Related Products Div.	1452
3M Video Systems	1452
MMT Sales Inc.	1327, 1340
Mohawk Wire & Cable Corp.	1453
Mole-Richardson Co.	1453
Monaco	1418
Mongolia	1418
Monroe Electronics Inc.	1453
Montana Commercial Television Stations	564
Moore, Art Inc.	1341
Moran, Ray	1327

Mormon Church (see Bonneville International Corp.)	1321
Morocco	1418
Morris Newspaper Corp.	1332
Moseley Associates Inc.	1453
Motion Picture Enterprises Inc.	1453
Motorola Communications Sector	1453
Moyle, Gilbert D. (see Sherwood L. Corner)	1322
Mozambique	1418
MPB Technologies Inc.	1453
MPCS Video Industries Inc.	1453
Mullen Telecommunications Inc.	1453
Multi Products International	1453
Multimedia Broadcasting Co.	1327
Multimedia Newspapers	1332
Multiplier Industries Corp.	1453
Multitenna Corp. of America	1453
Mulvihill, Paul Ltd.	1347
Murphy, Morgan Newspapers	1332
Murphy, Morgan Stations	1327

N

Nabu Network	1453
National Broadcasting Co. Inc.	1327
National Screen Service Corp.	1453
The National Telephone Supply Co.	1453
National-Standard Co.	1453
Nationwide Communications Inc.	1327
NBC TV Spot Sales	1341
N.C.E. of Florida Inc.	1453
Nebraska Commercial Television Stations	580
NEC America Inc./Broadcast Equipment Div.	1453
Neff Communications Inc.	1453
Nelson, Robert R. (see Howard Green Group)	1324
NEP Communications Inc.	1327
Netherlands	1418
Netherlands Antilles (West Indies)	1418
Neumade Products Corp.	1453
Nevada Commercial Television Stations	597
Rupert Neve Inc.	1453
New Caledonia	1419
New Hampshire Commercial Television Stations	609
New Jersey Commercial Television Stations	613
New Mexico Commercial Television Stations	616
New York Commercial Television Stations	630
The New York Times Co.	1327, 1332, 1334
New Zealand	1419
News Press & Gazette Co.	1327
Newspaper Ownership of Television Stations	1331
Newsweek Inc.	1334
Nicaragua	1419
Nicholodeon Productions Inc.	1453
Niger	1419
Nigeria	1419
North Carolina Commercial Television Stations	671
North Dakota Commercial Television Stations	696
North Korea	1415
North Supply Co.	1453
Northeast Electronics Division of Northern Telecom	1453
Northern CATV Distributors Inc.	1453
Northern Connections Inc.	1453
Northern Mariana Islands	1419
Northern Plains Broadcasting Group	1327
Northwest Materials Inc.	1453
Northwest Monitoring Service	1453
Nortronics Co. Inc.	1453
Norway	1419
N.O.V.A. Corp.	1453
Fred A. Nudd Corp.	1453
Nurad Inc.	1453

O

Oak Communications Inc.	1327
Oakes, Harlan G. & Associates Inc.	1341
Odyssey Partners	1327

Index to Contents

Ohio Commercial Television Stations	711
Oklahoma Commercial Television Stations	748
Oklahoma Publishing Co. (see Gaylord Broadcasting Co.)	1324
Oman	1419
Opamp Labs Inc.	1454
Optical Coating Laboratory Inc.	1454
Optical Sciences Group Inc.	1454
Oregon Commercial Television Stations	767
Osram Sales Corp.	1454
Otari Corp.	1454
The Outlet Co.	1327
Owned & Operated Translator Stations	1277
Oxberry (div. of Richmark Camera Service Inc.)	1454

P

Pacific Tower Co.	1454
Packaged Lighting Systems Inc.	1454
Pakistan	1420
Palmer Communications Inc.	1327
Pan American Broadcasting Co.	1348
Panama	1420
Panasonic Industrial Co., Div. of Matsushita Electric Corp. of America, Audio-Video Systems Div.	1454
Panasonic Industrial Co., Div. of Matsushita Electric Corp. of America, New Technology Products Group	1454
Pappas Telecasting Inc.	1327
Paraguay	1420
Parallex Corp.	1454
Parametric Industries Inc.	1454
Park Broadcasting Inc.	1328
Park Newspapers Inc.	1332
Parsons Co.	1454
Payview Limited	1454
Peca Inc.	1454
Penn State Cable Communications	1454
Pennsylvania Commercial Television Stations	785
James H. Peno Installation Brokerage Inc.	1454
People's Democratic Republic of Korea	1415
People's Democratic Republic of Yemen	1427
Peru	1420
Petry Television Inc.	1341
PFB Concepts	1454
Phasecom Corp.	1454
Philippines	1421
Philips Television Systems Inc. (a North American Philips Co.)	1454
Photo-Sonics Inc.	1454
P. I. Tool Supply	1454
Pico Products Inc.	1454
Pico Satellite Inc.	1454
Pico-Savac Inc.	1454
Pikes Peak Broadcasting Co.	1328
Pioneer Communications of America Inc.	1454
Pipe-Piper (Sod Master), Turfco Mfg. Inc.	1454
T. R. Pitts Co.	1454
Plains Television Partnership	1328
Plastoid Corp. (div. of Plastoid Cable of America)	1454
Plymouth Rubber Co. Inc.	1454
Poland	1421
Poleline Corp. (subsidiary of RMS Electronics Inc.)	1455
Porta-Pattern Inc.	1455
Portac Inc.	1455
H. K. Porter Inc.	1455
Portugal	1421
Posner, Henry Jr. Group (see Meridian Corp.)	1326
Post Corp.	1328
Post Corp. Newspapers	1332
Post-Newsweek Stations Inc.	1328
Potomac Instruments Inc.	1455
Power Conversion Products Inc.	1455
Power-Optics Inc. (subsidiary of Evershed Power-Optics Ltd.)	1455
Precise Power Corp.	1455
Preformed Line Products Co.	1455
Priester Supply Co. Inc.	1455
Pro-Com Electronics Inc.	1455


1985 Edition

Procam Inc.	1455
Product Index, Buyers Guide	1465
Professional Cards	xvii
Programming, Foreign Language	1349
Projection Optics Co. Inc.	1455
Proped Inc.	1455
Protech Audio Corp.	1455
Protecto Wrap Co.	1455
Publishing Ownership of TV Stations	1334
Puerto Rico	1055
Puerto Rico Commercial Television Stations	1055
Pulitzer Publishing Co.	1328
Pye TVT Ltd. (The Broadcast Co. of Philips)	1455
Pyramid Industries	1455

Q

Q-Bit Corp.	1455
Qatar	1421
Q. E. Manufacturing Co.	1455
QSI Systems Inc.	1455
Q-TV/Telesync (a Div. of Q-Co Industries Inc.)	1455
Quality RF Services Inc.	1455
Quality Video Supply Corp.	1455
Quanta Corp.	1455
Quick-Set Inc.	1455
Quincy Broadcasting Co.	1328
Quotron Systems Inc.	1455

"OUR SUCCESS STARTED WITH FINANCING FROM FIRSTMARK."



Ask Vince King how Communication Corporation of America got into the cable television business. He'll tell you how Firstmark Communications Finance provided the funds he needed to purchase cable systems in Ohio and Kentucky.

But more than that, he'll tell you how important Firstmark's flexibility is in developing and finalizing the transaction. How Firstmark's cable industry experience saved valuable time during the negotiations and how well Firstmark understands the needs of cable owners/operators.

Working with the Firstmark Communications staff, Vince King received the kind of personalized, professional service he needed from a broker/financier. So when he wants to expand his business, Firstmark is only a phone call away.

Take it from Vince King, President, Communication Corporation of America. Get in touch with Firstmark at 1-317-262-5858. Our fast, efficient approach to getting the right buyers, sellers and financing together has made us the preferred choice of cable owners/operators all across the country.

Firstmark Financial
Communications Finance Division

110 E. Washington Street, Indianapolis, IN 46204
(317) 262-5858

Index to Contents

R

R & R Road Runner Camera Car	1456
Radio-Television Representatives Ltd.	1347
Ramko Research Inc.	1455
Rank Cintec Inc.	1455
Rank Precision Industries Inc.	1456
Ratelco Inc.	1456
Raven Screen Corp.	1456
Raychem Corp.	1456
Raytheon Data Systems Co.	1456
RCA, Broadcast Systems Division	1456
Recortec Inc.	1456
Regency Cable Products Inc.	1456
Regional Reps Corp.	1342
Reliable Electric/Utility Products	1456
Representatives, Sales	1335
Republic of the Congo	1407
Resdel Engineering Corp.	1456
Retlaw Enterprises Inc.	1328
Reunion	1422
Reuters Ltd.	1456
Reynolds Leteron Co.	1456
RF Systems	1456
RHG Electronics Laboratory Inc.	1456
Rhode Island Commercial Television Stations	818
Richardson Electronics Ltd.	1456
Ripley Co. Inc.	1456
Rivers Associates Inc.	1456
RKO General Inc.	1328
RMS Electronics Inc./CATV Division	1456
RMT Engineering Inc.	1456
Road Runner Camera Car, R & R	1456
Rockefeller Group (see Outlet Communications Inc.)	1327
Rockwell International Corp., Collins Transmission Systems Div.	1456
Rodelco Electronics Corp.	1456
Rohde & Schwarz Sales Co. Inc.	1456
Rohn	1456
Rollins Communications Inc.	1328
Romania	1422
Ross Video Ltd.	1456
RTI Video Products Co. (Research Technology International)	1456
RTS Systems Inc.	1457
Russco Electronics Manufacturing Inc.	1457
Rycom Instruments	1457

S

Sadelco Inc.	1457
St. Kitts	1422
St. Pierre & Miquelon	1422
Sainte Broadcasting Corp.	1328
S.A.L. Cable Communications Inc.	1457
Sales Representatives	
American	1335
Canadian	1345
International	1348
Salescaster Displays Corp.	1457
Samoa	1422
Sarkes Tarzian Inc.	1329, 1332
Satcom Inc.	1457
Satellite Earth Stations Serving Television Stations	1302
Satellite Signals Inc.	1457
Satellite Syndicated Systems	1328
Saudi Arabia	1422
Sauppe Media Inc.	1457
Sawyer Industries Inc.	1457
Scala Electronic Corp.	1457
Schafer World Communications	1457
Schellenberg & Kirwan Inc.	1348
Schindler, Raymond G. Group	1328
Schneider, Bruce & Co. Inc.	1342
Schonek, R. C. & W. E. (see Howard Green Group)	1324
Schuessler Case Co. Inc.	1457
Schurz Communications Inc.	1328, 1332
Scientific-Atlanta Inc.	1457
Scientific Communications Inc.	1457

Scripps-Howard Broadcasting Co.	1328, 1332
Seaway Communications Inc.	1328
The Security Channel	1457
Seltel Inc.	1342
Semon Bache & Co.	1457
Senegal	1422
Sennheiser Electronic Corp.	1457
Service Manufacturing Co.	1457
Seychelles	1422
SFN Companies Inc.	1328
SGL Waber Electric (div. of SGL Industries Inc.)	1457
Shamrock Broadcasting	1329
Sharb Electronics	1457
Sharoubim International Co.	1457
Sharp Electronics Corp. (Professional Products Div.)	1457
Shintron Co. Inc.	1457
Shively Laboratories Inc.	1457
Shively, Richard E.	1329
Shure Brothers Inc.	1457
Sierra Leone	1422
Sigmaform Corp.	1457
Signal Engineering & Sales Inc.	1458
Signal Vision Inc.	1458
Simmons, Donald M. (see Howard Green Group)	1324
Simplicity Tool Co./Sitco Antennas	1458
Simpson Electric Co.	1458
SIN TV Network	1343
SIN	1329, 1343
Singapore	1423
Sitco Antennas/Simplicity Tool Co.	1458
SJL Inc.	1329
Smullin, William B. (see California-Oregon Broadcasting Co.)	1322
S.O.A. Photo-Cine-Optics	1458
The Soderlund Co.	1343
Sola Electric (unit of General Signal)	1458
Soll Inc.	1458
Somali Democratic Republic	1423
Sony Broadcast Products Co.	1458
Sony Professional Audio Division	1458
Sound Technology Inc.	1458
South Africa	1423
South Carolina Commercial Television Stations	823
South Dakota Commercial Television Stations	841
Southern Wood Piedmont Co.	1458
Southwire Co.	1458
Spain	1423
Spain, Frank (see WTWV Inc.)	1330
Spanish International Communications Corp.	1329
Spartan Radiocasting Inc.	1329
Sports Scene Inc.	1458
Spot Time Ltd.	1343
Sri Lanka	1423
Stahl, A Scott-Fetzer Co.	1458
Stainless Inc.	1458
Stancil Corp.	1458
Standard Broadcast Sales Co. Ltd./TV	1347
Standard Communications Corp.	1458
The Standard Corp.	1329
Standard Tape Laboratory Inc.	1458
Standard Truck & Equipment Co.	1458
Stanton Magnetics Inc.	1458
State Labs Inc.	1458
Stations (See Television stations)	
Stauffer Communications Inc.	1329, 1332
Steinberg Electronics Inc.	1458
Stelco Inc.	1458
Stevens Tower Co. Inc.	1458
Storeel Corp.	1458
Storer Communications Co.	1329
Storer TV Sales Inc.	1343
Strand Century Inc.	1458
Strong Electric Corp.	1458
Studio Film & Tape	1458
STV	1177
Submarine Contractors Inc.	1458
Subscription Television Stations	1177
Sudan	1423
Sumrall, Lester Evangelistic Association Inc.	1329
Suppliers & Manufacturers of Broadcast Equipment	1435

PROFESSIONAL CARDS

ENGINEERING SERVICES

HAMMETT & EDISON, INC.

Consulting Engineers
Box 68, International Airport
San Francisco, Cal. 94128
Telephone: 415-342-5208
Member AFCCE

John F.X. Brawne
& Associates, Inc.
Consulting Engineers
1019 19th St. N.W. Suite 1030
Washington, D.C. 20036
(202) 293-2020
525 Woodward Ave.
Bloomfield Hills, MI 48013
(313) 642-6226
Member AFCCE

BROADCAST DATA SERVICES
Computerized Broadcast Service
Including
Data Base/Allocation Studies
Terrain Profiles
A Div. of Moffet, Larson
& Johnson, P.C.
(703) 841-0282

Lohnes & Culver

Consulting Engineers
1156 15th Street N.W. Suite 606
Washington, D.C. 20005
(202) 296-2722
Member AFCCE

Moffet, Larson & Johnson, P.C.

CONSULTING TELECOMMUNICATIONS ENGINEERS
1925 North Lynn Street
Arlington, VA 22209
(703) 841-0500
Member AFCCE

SINCE 1952 Tel. 201-627-7400
MSI
MICROWAVE SERVICES INTERNATIONAL, INC.
Satellite and Terrestrial Systems
Consultants • Engineers • Managers
Frequency Coordinators
Victor J. Nexon, PE President
266 W. Main St.
Denville, NJ 07834
Member AFCCE

ANDRUS AND ASSOCIATES, INC.

ALVIN H. ANDRUS, P.E.
351 SCOTT DRIVE
SILVER SPRING, MD 20904
301 384-5374
Member AFCCE



Jules Cohen & Associates P.C.

Suite 400
1730 M St. N.W.
Washington, D.C. 20036
(202) 659-3707
Member AFCCE

ATLANTIC RESEARCH CORP.

JANSKY & BAILEY
TELECOMMUNICATIONS
CONSULTING
Member AFCCE

5390 Cherokee Avenue
Alexandria, Virginia 22314
(703) 642-4000



DATA BASE SERVICES

FCC DATA BASE
dataworld
AM • FM • TV • LPTV • MDS
• Directories
• Allocation Studies
1302 18th St., N.W. Suite 502
Washington, D.C. 20036
(202) 296-4790 800-368-5754

Surface Conduction Inc.	1458
Surinam	1423
Survey methods, BBM	16
Swager Tower Corp.	1458
Swaziland	1424
Sweden	1424
Switzerland	1424
SWR	1458
Synchronous Communications Inc.	1458
Syria	1424
System Associates	1458

T

Taber Manufacturing & Engineering Co.	1459
The Tacher Co. Inc.	1343
Taft Broadcasting Co.	1329
Taikan Co.	1459
Taiwan	1406
Tamaqua Cable Products Corp.	1459
The Tandem Group	1459
Tanzania	1424
Tape-Athon Corp.	1459
Target Broadcast Sales	1348
Team Distributing Inc.	1459
Tech Systems Corp.	1459
Techni-Tool Inc.	1459
Technicolor Audio Visual	1459
Technics (div. of Panasonic Co.)	1459
Technology Service Corp.	1459
Techrack (div. of Hammond Industries Inc.)	1459
Tektronix Inc.	1459
Telaudio Centre	1459
Telco American	1459
Telco Electronics Inc.	1459
Tele-Cine Inc.	1459
Tele-Engineering Corp.	1459
Tele-Measurements Inc.	1459
Tele-Wire Supply Corp.	1460
Tele-K Products Inc.	1459
TeleRep Inc.	1344
Telec Cable Construction Co. Inc.	1459

Telecrafter Products Corp.	1459
Teledac Inc.	1459
Teledyne Camera Systems	1459
Telemet (div. of Geotel Inc.)	1459
Telemine Co. Inc.	1459
Telescript Inc.	1459
Telestrator Division, Interand Corp.	1459
Television Corp. Stations	1329
Television Equipment Associates Inc.	1459
Television Market Rankings	1
Television Station Partners	1329
Television Stations	
Educational	1062
Applications for	1130
Construction Permits for	1130
Subscription	1177
Low power	1179
Translators	1199
Instructional	1283
Group Ownership of	1329
Newspaper Ownership of	1331
Publishing Interests With	1334
Sales Representatives of	1335
Canadian	1351
International	1402
World Stations & Sets	1433
Television Technology Corp.	1459
Television Translators	1199
Television Translators, Owned & Operated	1277
Television stations	
Television stations - Commercial	17
Alabama	18
Alaska	42
Arizona	52
Arkansas	69
California	80
Colorado	147
Connecticut	163
Delaware	170
District of Columbia	172
Florida	180
Georgia	226
Hawaii	269

Index to Contents

Television stations - Commercial (Cont.)

Idaho	283
Illinois	294
Indiana	337
Iowa	364
Kansas	382
Kentucky	397
Louisiana	412
Maine	434
Maryland	442
Massachusetts	451
Michigan	466
Minnesota	499
Mississippi	519
Missouri	534
Montana	564
Nebraska	580
Nevada	597
New Hampshire	609
New Jersey	613
New Mexico	616
New York	630
North Carolina	671
North Dakota	696
Ohio	711
Oklahoma	748
Oregon	767
Pennsylvania	785
Rhode Island	818
South Carolina	823
South Dakota	841
Tennessee	855
Texas	881
Utah	956
Vermont	962
Virginia	966
Washington	987
West Virginia	1009
Wisconsin	1023
Wyoming	1047
Guam	1055
Puerto Rico	1055
Virgin Islands	1055
Market Rankings of	1
Call letters of	8
Commercial	17
Telex Communications Inc., Hy-Gain Div.	1460
Telex Communications Inc.	1460
Telnet Communications	1460
Telsta, General Cable Apparatus Div.	1460
Temtron Electronics	1460
Tennessee Commercial Television Stations	855
Tentel Corp.	1460
Tepco Corp.	1460
Terado Corp.	1460
Test Inc.	1460
Texas Commercial Television Stations	881
Texas Electronics Inc.	1460
Texscan Corporation	1460
The Texwipe Co.	1460
Thailand	1424
Thomson-CSF LGT Inc.	1460
Thomson-CSF Broadcast Inc.	1460
Tiffin Scenic Studios Inc.	1460
Time Manufacturing Co.	1460
Time and Frequency Technology Inc.	1460
Times Fiber Communications Inc.	1460
Times Mirror Co.	1329, 1332, 1334
Tocom Div., General Instrument Corp.	1460
Togo	1425
Toledo Blade Co.	1329
Toner Cable Computer Systems Inc.	1461
Toner Cable Equipment Inc.	1461
Toriko Corp.	1461
Townsend Associates Inc.	1461
Tracor Inc. (Industrial Instruments Div.)	1461
Trans-Lux Corp.	1461
Trans-USA Corp.	1461
Translator Stations	1199
Treise Engineering Inc.	1461
Tri-Ex Tower Corp.	1461
Tribune Broadcasting Inc.	1329

Tribune Co.	1333
Trimount Corp.	1461
Trinidad & Tobago	1425
Trinity Broadcasting Network Inc.	1330
Triple Crown Electronics Inc.	1461
Triplett Corp.	1461
Trompeter Electronics Inc.	1461
TRW RF Devices Division	1461
Tunisia	1425
Turkey	1425
Turner (div. of Telex Communications Inc.)	1461
Turner Broadcasting Sales Inc.	1344
TV Graphics	1461
TV market rankings	1
TV stations (See Television Stations)	17
TV Systems of the United Kingdom	1430
TV Translators	1199
TV Translators, Owned & Operated	1277
TV Watch Inc.	1461
T.V.C. Supply Co. Inc.	1461

U

UEC Manufacturing Co.	1461
Uganda	1425
Ultra Audio Pixtec	1461
Underground Equipment & Supply	1461
Union of Soviet Socialist Republics	1426
Unirep Broadcasting Co.	1344
United Arab Emirates	1425
United Communications Corp.	1330, 1333
United Kingdom	1426
United Recording Electronics Industries	1461
United Research Laboratory Corp.	1461
United Technical Publications	1334
United Television Inc.	1330
Universal Communications Corp. (see Evening News Association)	1323
Upper Volta	1426
Uruguay	1426
USSR	1426
Utah Commercial Television Stations	956
Utah Scientific Inc.	1461
UTE Microwave Inc.	1461
Utility Body Co.	1461
Utility Tower Co.	1461

V

Valentino Music and Sound Effects Library	1461
Valtec (Communication Fiberoptics)	1462
Vamco Engineering	1462
Venezuela	1427
Vermeer Manufacturing Co.	1462
Vermont Commercial Television Stations	962
Versa-Count Inc.	1462
Viacom Broadcasting Inc.	1330
Vicon Industries Inc.	1462
Video Aids of Colorado	1462
Video Components Inc.	1462
Video Data Systems Div., Sterling Television Presentations Inc.	1462
Video Operations Services Inc.	1462
The Video Tape Co.	1462
Videodetics, Div. of Odetics Inc.	1462
Videodex, Div. of Odetics Inc.	1462
Vietnam	1427
Viewsonics Inc.	1462
Virgin Islands	1055
Virgin Islands Commercial Television Stations	1055
Virginia Commercial Television Stations	966
Vital Industries Inc.	1462
Vitek Electronics Inc.	1462
Vu-TV Inc.	1462

W

Walton Towers Inc. (subsidiary of Lighting Electric of PA Inc.)	1462
Washington Commercial Television Stations	987
Washington Post Co. (see Post-Newsweek Stations)	1328
Wavetek Indiana Inc.	1462
Wayne-Evans & Associates	1344
WBNS-TV Inc.	1330
Weather Scan Inc.	1462
Wegener Communications Inc.	1462
Weldone Trading Co. Inc.	1462
R. D. Werner Co. Inc.	1462
West Virginia Commercial Television Stations	1009
Westay Co.	1462
Western Broadcast Sales Ltd.	1348
Western Tele-communications Inc.	1462
Western Towers, Wilbur L. Anderson Inc.	1462
Westinghouse Broadcasting & Cable Co. Inc. (See Group W)	1324
Wide Band Engineering Co.	1462
Wilk Power & Video Inc.	1462
Wilkinson Electronics Inc.	1462
Wilmore Electronics Co. Inc.	1462
Wilson, Ralph C. Jr.	1330
Winders & Geist Inc.	1462
The Winegard CATV Division.	1462
Winsted Corp.	1463
Wipco Plastics Inc.	1463

Wisconsin Commercial Television Stations	1023
WLEX-TV Inc.	1330
Wometco Broadcasting Co.	1330
Wonder Construction Co. Inc.	1463
Woods, Charles (see WTVY Inc.)	1330
World Television Stations & Sets	1433
World Video Inc.	1463
World Wide Bingo Inc.	1463
Worrell Broadcasting Inc.	1330
Worrell Newspapers Inc.	1333
WPS, CATV Services Div.	1463
WTMJ Inc.	1330
WTVY Inc.	1330
WTWV Inc.	1330
Wyoming Commercial Television Stations	1047

Y

Yemen Arab Republic	1427
Young, Adam Inc.	1345
Yugoslavia	1427

Z

Zaire Republic	1428
Zambia	1428
Zenith Electronics Corp./Cable Products Div.	1463
Zimbabwe	1429
Zoomar	1463

We can bring you communication news at the touch of a button!

TELEVISION DIGEST INC. now offers you the timeliness and ease of electronic delivery. Industry news and information are now instantly accessible with obvious benefits to you.



COMMUNICATIONS DAILY — Daily newsletter covering all aspects of electronic communications including telephone and data communications, cable TV, teleconferencing, electronic publishing and emerging technologies.



TELEVISION DIGEST with CONSUMER ELECTRONICS — Weekly newsletter presenting the most up-to-the-minute news, trends and developments in the television, cable, broadcasting and consumer electronics fields.



VIDEO WEEK — Weekly newsletter reporting the latest news on program sales and distribution for videocassettes, discs, pay TV and allied media.



SATELLITE WEEK — Weekly newsletter covering the latest developments in satellite broadcasting, telecommunications, earth observation and space industrialization.



PUBLIC BROADCASTING REPORT — Bi-weekly newsletter that supplies impartial, analytical news and information on public broadcasting, including funding, technical and regulatory news.

For more information, call or write:



Television Digest, Inc.
1836 Jefferson Place, NW
Washington, DC 20036
202-872-9200

For Complete Coverage

OF THE COMMUNICATIONS INDUSTRY

Turn to Television Digest Publications

- **SATELLITE WEEK** — Weekly newsletter covering the latest developments in satellite broadcasting, telecommunications, earth observation and space industrialization.
- **COMMUNICATIONS DAILY** — Daily newsletter covering all aspects of electronic communications including telephone and data communications, cable TV, teleconferencing, electronic publishing and emerging technologies.
- **VIDEO WEEK** — Weekly newsletter reporting the latest news on program sales and distribution for videocassettes, discs, pay TV and allied media.
- **TELEVISION DIGEST with CONSUMER ELECTRONICS** — Weekly newsletter presenting the most up-to-the-minute news, trends and developments in the television, cable, broadcasting and consumer electronics fields.
- **ACTION UPDATES** — Weekly supplements covering changes in the Cable, Television and Radio fields including licensing, franchising and other regulatory matters.
- **PUBLIC BROADCASTING REPORT** — Bi-weekly newsletter that supplies impartial, analytical news and information on public broadcasting, including funding, technical and regulatory news.
- **COMMON CARRIER WEEK** — Weekly newsletter examining the telecommunications industry with focus on regulatory and legal actions, product announcements, new services such as PBX and cellular radio, competition and more.
- **SPACE COMMERCE BULLETIN** — Bi-weekly newsletter covering the frontiers of space business including commercialization, industrialization, defense, remote sensing, space stations and other pertinent trends and developments.



Television Digest, Inc.
1836 Jefferson Place, N.W.
Washington, D.C. 20036
Phone: 202-872-9200

YES! Please send me information on the following services:


- | | | | |
|---|--|---|--------------------------|
| <input type="checkbox"/> Satellite Week | <input type="checkbox"/> | Television Digest with Consumer Electronics | <input type="checkbox"/> |
| <input type="checkbox"/> Communications Daily | <input type="checkbox"/> Electronic Delivery | Public Broadcast Report | <input type="checkbox"/> |
| <input type="checkbox"/> Video Week | Instant Access | Cable, TV, Radio Action Updates | <input type="checkbox"/> |
| <input type="checkbox"/> Common Carrier Week | to on-line material | Space Commerce Bulletin | <input type="checkbox"/> |

Name _____ Title _____

Company _____

Address _____

City, State, Zip _____ Phone No. _____



CHANGING ADDRESS?

PLEASE KEEP IN TOUCH!

We want you to get the best service possible and to do so, we need your help!

Because of the new format of TELEVISION & CABLE FACTBOOK, it's very important that we don't lose touch with you. To insure that you receive the next volume of this two-volume set as soon as it's published, we need to be advised of any address change that might affect delivery.

For your convenience, we have included the postage-paid card below.

Please change your records to reflect my new address and to insure that I will receive the second volume of my two-volume TELEVISION & CABLE FACTBOOK as soon as it's published.

OLD ADDRESS

NEW ADDRESS

Name

Name

Company

Company

Address

Address

City State Zip

City State Zip

() _____
Phone No.

() _____
Phone No. Effective Date

Just Some of the Products and Information Services Available from Television Digest

- **CABLE & STATION COVERAGE ATLAS** — Annual source book for television, cable and related industries, highlighted by updated Grade B contour, microwave, 35-mile and 55-mile zone maps plus information on MDS, LPTV and other vital subjects.
- **ELECTRONIC DELIVERY** — Instant access to all the data in the Television Digest newsletter information services via NewsNet, featuring a keyword search capability and headline scan function designed to give users the most up-to-date news available in the easiest, most timely fashion.
- **COMPUTERIZED MAILING LISTS** — Updated mailing lists of all U.S. operating cable systems and operating U.S. television stations are available for rental.
- **SATELLITE WEEK** — Weekly newsletter covering the latest developments in satellite broadcasting, telecommunications, earth observation and space industrialization.
- **COMMUNICATIONS DAILY** — Daily newsletter covering all aspects of electronic communications including telephone and data communications, cable TV, teleconferencing, electronic publishing and emerging technologies.
- **VIDEO WEEK** — Weekly newsletter reporting the latest news on program sales and distribution for videocassettes, discs, pay TV and allied media.
- **TELEVISION DIGEST with CONSUMER ELECTRONICS** — Weekly newsletter presenting the most up-to-the-minute news, trends and developments in the television, cable, broadcasting and consumer electronic fields.
- **PUBLIC BROADCASTING REPORT** — Bi-weekly newsletter that supplies impartial, analytical news and information on public broadcasting, including funding, technical and regulatory news.
- **ACTION UPDATES** — Weekly supplements covering changes in the Cable, Television and Radio fields including licensing, franchising and other regulatory matters.
- **COMMON CARRIER WEEK** — Weekly newsletter examining the telecommunications industry with focus on regulatory and legal actions, product announcements, new services such as PBX and cellular radio, competition and more.
- **SPACE COMMERCE BULLETIN** — Bi-weekly newsletter covering the frontiers of space business including commercialization, industrialization, defense, remote sensing, space stations and other pertinent trends and developments.
- **CONNECTIONS** — Bi-weekly world communications report published jointly by Television Digest and The Economist of London. Highlights and reviews main themes and conflicts in global communications.



NO POSTAGE
NECESSARY
IF MAILED
IN THE
UNITED STATES

BUSINESS REPLY CARD

FIRST CLASS

PERMIT NO. 10388


WASHINGTON, D.C.

POSTAGE WILL BE PAID BY ADDRESSEE

Television Digest

1836 Jefferson Place N.W.

Washington, D. C. 20036



Television Market Rankings

Listing 209 markets according to Arbitron Area of Dominant Influence Television Households

Asterisk (*) indicates no Prime Time ranking

Arbitron ADI & Prime Time TV Households information & rank are based on the 1983-84 Arbitron Television Markets and Rankings Guide.

Market	Arbitron ADI TV Households	Ranks	Market Area Commercial TV Stations
New York, NY	6,474,700	1	WABC-TV (7), WCBS-TV (2), WNBC-TV (4), WNEW-TV (5), WNJU-TV (47), WOR-TV (9), WPIX (11), WSNL-TV (67), WTBY (54), WWHT (68), WXTV (41)
Los Angeles, CA	4,318,000	2	KABC-TV (7), KBSC-TV (52), KCBS-TV (2), KCOP (13), KDOC-TV (56), KHJ-TV (9), KHS-TV (46), KMEX-TV (34), KNBC-TV (4), KSCI (18), KTBN-TV (40), KTLA (5), KTTV (11), KWHY-TV (22)
Chicago, IL	2,999,700	3	WBBM-TV (2), WBBS-TV (60), WCFC-TV (38), WCIU-TV (26), WFBN (66), WFLD-TV (32), WGN-TV (9), WLS-TV (7), WMAQ-TV (5), WPWR-TV (60), WSNS-TV (44)
Philadelphia, PA	2,481,800	4	KYW-TV (3), WCAU-TV (10), WFMZ-TV (69), WMGM-TV (40), WPHL-TV (17), WPVI-TV (6), WRVB (65), WTAF-TV (29), WTV (51), WWSG-TV (57)
San Francisco, CA	2,025,900	5	KBHK-TV (44), KDTV (14), KFCB (42), KFTY (50), KGO-TV (7), KICU-TV (36), KPIX (5), KRON-TV (4), KSTS (48), KTSF (26), KTVU (2), KTZO (20), KVOF-TV (38)
Boston, MA	1,933,300	6	WBZ-TV (4), WCVB-TV (5), WLVI-TV (56), WMUR-TV (9), WNDS (50), WNEV-TV (7), WNHT (21), WQTV (68), WSBK-TV (38), WSMW-TV (27), WXNE (25)
Detroit, MI	1,644,000	7	CBET (9), WDIV (4), WGPR-TV (62), WIHT (31), WJBK-TV (2), WKBD-TV (50), WXON (20), WXYZ-TV (7)
Washington, DC	1,522,400	8	WCQR (50), WDCA-TV (20), WDVN-TV (9), WHAG-TV (25), WJLA-TV (7), WRC-TV (4), WTKK (66), WTTG (5)
Dallas-Fort Worth, TX	1,454,400	9	KDFI-TV (27), KDFW-TV (4), KRLD-TV (33), KTVT (11), KTXA (21), KXAS-TV (5), KXTX-TV (39), WFAA-TV (8)
Houston, TX	1,401,100	10	KHOU-TV (11), KHTV (39), KPRC-TV (2), KRIV-TV (26), KTRK-TV (13), KTXH (20)
Cleveland, OH	1,391,400	11	WAKR-TV (23), WCLQ-TV (61), WDLI (17), WEWS (5), WJKW-TV (8), WKYC-TV (3), WOAC (67), WUAD (43)
Pittsburgh, PA	1,175,200	12	KDKA-TV (2), WPCB-TV (40), WPGH-TV (53), WPTT-TV (22), WPXI (11), WTAE-TV (4)
Miami, FL	1,162,300	13	WCIX (6), WDZL (39), WHFT (45), WKID (51), WLTN (23), WPLG (10), WSVN (7), WTVJ (4)
Minneapolis-St. Paul, MN	1,149,500	14	KITN (29), KMSP-TV (9), KSTP-TV (5), KTMA-TV (23), KXLI (41), WCCO-TV (4), WTCN-TV (11)
Seattle-Tacoma, WA	1,130,500	15	KCPQ (13), KING-TV (5), KIRO-TV (7), KOMO-TV (4), KQFB (20), KSTW (11), KVOS-TV (12)
Atlanta, GA	1,123,300	16	WAGA-TV (5), WATL-TV (36), WGNX (46), WSB-TV (2), WTBS (17), WVEU (69), WXIA-TV (11)
Tampa, St. Petersburg, FL	1,105,800	17	WCLF (22), WFTS (28), WTOG (44), WTSP-TV (10), WTVT (13), WXFL (8), WXLN-TV (40)
Saint Louis, MO	1,032,300	18	KDNL-TV (30), KMOX-TV (4), KNLC (24), KPLR-TV (11), KSDK (5), KTVI (2)
Denver, CO	937,700	19	KCNC-TV (4), KCWS (3), KDVR (31), KMGH-TV (7), KUSA-TV (9), KWGN-TV (2)
Sacramento-Stockton, CA	880,600	20	KCRA-TV (3), KCSO (19), KOVR-TV (13), KRBB-TV (31), KTXL (40), KXTV (10)
Baltimore, MD	851,800	21	WBAL-TV (11), WBFF (45), WJZ-TV (13), WMAR-TV (2), WNUV-TV (54)
Hartford-New Haven, CT	806,500	22	WFSB (3), WHCT-TV (18), WTNH-TV (8), WTXN (20), WVIT (30)
Portland, OR	804,600	23	KATU (2), KECH (22), KGW-TV (8), KOIN-TV (6), KPDX (49), KPTV (12)
Indianapolis, IN	804,500	24	WHMB-TV (40), WISH-TV (8), WPDS-TV (59), WRTV (6), WTHR (13), WTTV (4)
Phoenix, AZ	780,000	25	KNAZ-TV (2), KNXV-TV (15), KPAZ-TV (21), KPHO-TV (5), KPNX-TV (12), KTSP-TV (10), KTVK (3), KTVW-TV (33), KUSK (7)
San Diego, CA	735,000	26	KCST-TV (39), KFMB-TV (8), KGTV (10), KUSI-TV (51), XETV (6)
Kansas City, MO	711,700	27	KCTV (5), KEKR-TV (62), KMBC-TV (9), KSHB-TV (41), KYFC (50), WDAF-TV (4)
Cincinnati, OH	692,800	28	WBTI (64), WCPO-TV (9), WKRC-TV (12), WLWT (5), WXIX-TV (19)
Milwaukee, WI	687,400	29	WCGV-TV (24), WISN-TV (12), WITI-TV (6), WTMJ-TV (4), WVCY-TV (30), WVTN (18)
Orlando-Daytona Beach-Melbourne, FL	646,400	30	Wbsp (51), WCPX-TV (6), WESH-TV (2), WFTV (9), WIYE (55), WMOD (43), WOFL (35), WTGL-TV (52)
Nashville, TN	646,100	31	WCAY-TV (30), WFYZ (39), WKRN-TV (2), WSMV (4), WTVF (5), WZTV (17)
Charlotte, NC	644,100	32	WBTV (3), WCCB (18), WHKY-TV (14), WPCQ-TV (36), WSOC-TV (9)
Buffalo, NY	626,500	33	WGRZ-TV (2), WIVB-TV (4), WKBW-TV (7), WUTV (29)
New Orleans, LA	616,000	34	WDSU-TV (6), WGNO-TV (26), WNOL-TV (38), WVUE (8), WWL-TV (4)
Columbus, OH	592,800	35	WBNS-TV (10), WCMH-TV (4), WSFJ (52), WTTE (28), WTVN-TV (6)
Greenville-Spartanburg, SC-Asheville, NC	581,400	36	WGGT-TV (16), WHNS (21), WLOS (13), WSPA-TV (7), WYFF-TV (4)
Raleigh-Durham, NC	579,400	37	WKFT (40), WLFL-TV (22), WRAL-TV (5), WPTF-TV (28), WTV (11)
Grand Rapids-Kalamazoo-Battle Creek, MI	572,300	38	WKZO-TV (3), WOTV (8), WUHQ-TV (41), WXMI (17), WZZM-TV (13)
Memphis, TN	572,300	38	WHBQ-TV (13), WMC-TV (5), WMKW-TV (30), WPTY-TV (24), WREG-TV (3)
Oklahoma City, OK	572,100	40	KAUT (43), KGMC (34), KOCO-TV (5), KOKH-TV (25), KTBO-TV (14), KTVY (4), KWTV (9)
Providence, RI-New Bedford, MA	557,800	41	WJAR-TV (10), WLNE (6), WPRI-TV (12), WSTG (64)
Salt Lake City, UT	548,400	42	KSL-TV (5), KSTU (20), KTVX (4), KUTV (2)
Charleston-Huntington, WV	528,400	43	WCBS-TV (8), WOWK-TV (13), WSAZ-TV (3), WTSF (61), WVAH-TV (23)

Metropolitan Markets

Market	Arbitron ADI TV Households	Rank	Market Area Commercial TV Stations
Louisville, KY	509,600	44	WAVE-TV (3), WDRB-TV (41), WGRB (34), WHAS-TV (11), WLKY-TV (32)
San Antonio, TX	506,200	45	KENS-TV (5), KMOL-TV (4), KSAT-TV (12), KWEX-TV (41)
Harrisburg-York-Lancaster-Lebanon, PA	503,000	46	WGAL-TV (8), WGCB-TV (49), WHP-TV (21), WHTM-TV (27), WLYH-TV (15), WPMT (43)
Norfolk-Portsmouth-Newport Hampton, VA	498,200	47	WAVY-TV (10), WTKR-TV (3), WTVZ (33), WVEC-TV (13), WYAH (27)
Birmingham, AL	482,500	48	WBMG (42), WBRC-TV (6), WTOO (21), WVTM-TV (13)
Dayton, OH	475,500	49	WDTN (2), WHIO-TV (7), WKEF (22), WKOI (43), WTJC (26)
Greensboro-Winston-Salem-High Point, NC	473,000	50	WFMY-TV (2), WGGT (48), WGHP-TV (8), WLXI-TV (61), WNRW-TV (45), WRDG (16), WXII (12)
Albany-Schenectady-Troy, NY	470,000	51	WCDC (19), WNYT (13), WRGB (6), WTEN (10), WXXA-TV (23)
Wilkes-Barre-Scranton, PA	466,800	52	WBRE (28), WDAU-TV (22), WNEP-TV (16)
Little Rock, AR	447,000	53	KARK-TV (4), KATV (7), KLRT (16), KTHV (11)
Shreveport, LA-Texarkana, TX	446,600	54	KSLA-TV (12), KTAL-TV (6), KTBS-TV (3)
Tulsa, OK	445,100	55	KGCT-TV (41), KJRH (2), KOKI-TV (23), KOTV (6), KTUL-TV (8)
Flint-Saginaw-Bay City, MI	443,900	56	WEYI-TV (25), WJRT-TV (12), WNEM-TV (5)
Richmond, VA	442,300	57	WRLH-TV (35), WTVR-TV (6), WVIR-TV (29), WWBT (12), WXEX-TV (8)
Wichita-Hutchinson, KS	416,900	58	KAKE-TV (10), KAYS-TV (7), KLOE-TV (10), KSNC (2), KSNG (11), KSNK (8), KSNW (3), KTVC (6), KUPK-TV (13), KWCH-TV (12)
Knoxville, TN	410,500	59	WATE-TV (6), WBIR-TV (10), WINT-TV (55), WKCH-TV (43), WTVK (26)
Toledo, OH	403,800	60	WDHO-TV (24), WTOL-TV (11), WTVG (13)
Mobile, AL-Pensacola, FL	401,700	61	WALA-TV (10), WEAR-TV (3), WKRG-TV (5), WPAN (53), WPMI (15)
Albuquerque, NM	394,200	62	KCHF (11), KGGM-TV (13), KGSW (14), KNAT (23), KOAT-TV (7), KOBF (12), KOB-TV (4), KSAF-TV (2)
West Palm Beach, FL	388,300	63	WFLX (29), WPEC (12), WPTV (5), WTVX (34)
Jacksonville, FL	384,500	64	WAWS-TV (30), WJKS-TV (17), WJXT (4), WNFT (47), WTLV (12)
Fresno, CA	379,400	65	KAIL (53), KFSN-TV (30), KFTV (21), KJEO (47), KMPH (26), KSEE (24)
Syracuse, NY	360,100	66	WIXT (9), WSTM-TV (3), WTVH (5)
Des Moines, IA	357,700	67	KCBR (17), KCCI-TV (8), WHO-TV (13), WOI-TV (5)
Roanoke-Lynchburg, VA	355,300	68	WDBJ (7), WSET-TV (13), WSLS-TV (10)
Green Bay, WI	352,600	69	WBAY-TV (2), WFRV-TV (5), WJMN-TV (3), WLRE (26), WLUK-TV (11), WSCO (14), WXGZ-TV (32)
Rochester, NY	341,600	70	WHEC-TV (10), WOKR (13), WROC-TV (8), WUHF (31)
Omaha, NE	339,400	71	KETV (7), KMTV (3), WOWT (6)
Paducah, KY-Cape Girardeau, MO- Harrisburg, IL	331,200	72	KFVS-TV (12), KPOB-TV (15), WCEE (13), WPSD-TV (6), WSIL-TV (3), WTCT (27)
Springfield-Decatur-Champaign, IL	328,300	73	WAND (17), WCIA (3), WFHL (23), WICD (15), WICS (20), WRSP-TV (55)
Spokane, WA	323,700	74	KAYU-TV (28), KCWT (27), KHQ-TV (6), KREM-TV (2), KSKN (22), KXLY-TV (4)
Davenport, IA-Rock Island-Moline, IL (Quad City)	322,200	75	WHBF-TV (4), WOC-TV (6), WQAD-TV (8)
Cedar Rapids-Waterloo-Dubuque, IA	322,000	76	KCRG-TV (9), KDUB-TV (40), KGAN-TV (2), KWWL (7)
Lexington, KY	302,900	77	WKYH-TV (57), WKYT-TV (27), WLEX-TV (18), WLJC-TV (65), WTVQ-TV (36)
Portland-Poland Spring, ME	301,800	78	WCSH-TV (6), WGME-TV (13), WMTW (8)
Chattanooga, TN	287,000	79	WDEF-TV (12), WDSI-TV (61), WRCB-TV (3), WTVK (9)
Johnstown-Altoona, PA	280,200	80	WFAT-TV (19), WJAC-TV (6), WOPC (23), WTAJ-TV (10)
South Bend-Elkhart, IN	279,300	81	WHME-TV (46), WNDU-TV (16), WSBT-TV (22), WSJV (28)
Austin, TX	276,000	82	KBVO-TV (42), KTBC-TV (7), KTVV (36), KVUE-TV (24)
Youngstown, OH	274,700	83	WFMJ-TV (21), WKBN-TV (27), WYTV (33)
Jackson, MS	273,500	84	WAPT (16), WJTV (12), WLBT-TV (3)
Tucson, AZ	271,500	85	KGUN-TV (9), KOLD-TV (13), KVOA-TV (4), KZAZ (11)
Springfield, MO	270,900	86	KMTC (27), KOLR-TV (10), KSPR (33), KYTV (3)
Bristol, VA-Kingsport-Johnson City, TN	267,200	87	WCBY-TV (5), WJHL-TV (11), WKPT-TV (19)
Evansville, IN	258,500	88	WEHT (25), WEVV (44), WFIE-TV (14), WTVW (7)
Lincoln-Hastings-Kearney, NE	256,600	89	KBGT-TV (8), KGIN-TV (11), KHAS-TV (5), KHGI-TV (13), KOLN-TV (10), KSNB- TV (4), KWNB-TV (6)
Columbia, SC	249,300	90	WCCT-TV (57), WIS-TV (10), WLTX (19), WOLO-TV (25)
Baton Rouge, LA	246,300	91	WAFB-TV (9), WBRZ (2), WRBT (33)
Huntsville-Decatur-Florence, AL	246,200	92	WAAY-TV (31), WAFF (48), WHNT-TV (19), WOWL-TV (15)
Burlington, VT-Plattsburgh, NY	236,600	93	WCAX-TV (3), WNEE-TV (31), WPTZ (5), WVNY (22)
Sioux-Falls-Mitchell, SD	233,900	94	KABY-TV (9), KDLO-TV (3), KDLT (5), KELO-TV (11), KPLO-TV (6), KPRY-TV (4), KSFY-TV (13)
Fort Wayne, IN	231,600	95	WANE-TV (15), WBKZ (63), WFFT-TV (55), WKJG-TV (33), WPTA (21)
Springfield, MA	230,100	96	WGGB-TV (40), WWLP (22)
Waco-Temple, TX	216,800	97	KBTX-TV (3), KCEN-TV (6), KWTX-TV (10)
Greenville-New Bern-Washington, NC	213,400	98	WCTI (12), WITN-TV (7), WNCT-TV (9)
Lansing, MI	213,400	98	WFSL-TV (47), WILX-TV (10), WLNS-TV (6)
Peoria, IL	210,700	100	WBLN (43), WEEK-TV (25), WMBD-TV (31), WRAU-TV (19)
Fargo, ND	210,500	101	KTHI-TV (11), KVNJ-TV (15), KXJB-TV (4), WDAY-TV (6), WDAZ-TV (8)
Las Vegas, NV	209,400	102	KLAS-TV (8), KRLR (21), KTNV-TV (13), KVBC (3), KVVU-TV (5)
Augusta, GA	201,400	103	WAGT (26), WJBF (6), WRDW-TV (12)
El Paso, TX	201,400	103	KAVE-TV (6), KCIK (14), KDBC-TV (4), KINT-TV (26), KTSM-TV (9), KVIA-TV (7)
Colorado Springs-Pueblo, CO	199,700	105	KKTV (11), KOAA-TV (5), KRDO-TV (13)
Madison, WI	195,700	106	WISC-TV (3), WKOW-TV (27), WMTV (15)
Savannah, GA	194,200	107	WJCL (22), WSAV-TV (3), WTOG-TV (11)
Salinas-Monterey, CA	188,900	108	KCBA (35), KMST (46), KNTV (11), KSBW-TV (8)
Lafayette, LA	187,500	109	KADN (15), KATC (3), KLFY-TV (10)
Rockford, IL	187,500	109	WIFR-TV (23), WQRF-TV (39), WREX-TV (13), WTVO (17)
Charleston, SC	187,100	111	WBCD-TV (2), WCIV (4), WCSC-TV (5)
Fort Myers-Naples, FL	183,300	112	WBBH-TV (20), WEVU (26), WINK-TV (11)
Columbus, GA	182,800	113	WLTX (38), WRBL (3), WSWS (66), WTVM (9), WXTX (54)
Monroe, LA-El Dorado, AR	182,600	114	KARD (14), KNQE-TV (8), KTVE (10)
Amarillo, TX	179,900	115	KAMR-TV (4), KFDA-TV (10), KJTV (14), KVII-TV (7), KVIJ-TV (8)

What are all these people talking about?

"Anybody who's not reading (it) today doesn't belong in this industry."

President, TV Receiver Manufacturer

"Superb. Always concise yet informative."

Vice President, Major CATV System

"If I can find time for only one publication, this is it."

President, Broadcasting Company

"Peerless."

Senior Vice President, Industry Trade Assn.

"Good format for those in a hurry, allowing them to focus quickly on items of interest."

Bureau Chief, FCC

"I rely on your coverage over that of other trade papers."

Vice President, Broadcast Equipment Manufacturer

"Great. Authoritative. Timely. Easy to read."

President, Broadcasting Company

"I still like it after 29 years."

Partner, Law Firm (Communications Attorneys)

"Excellent - our best source of industry news."

Telecommunications Center Director, Major University

"Your annual cumulative index, coupled with your wide, all-inclusive coverage of news in the field, make this a unique and valuable long-term reference tool."

President, TV Film Production Company

"Excellent publication with sound inside information and knowledge of what's going on in broadcast industry and government."

General Attorney, TV Network

"Positively the most accurate source for the latest on our industry."

President, Electronics Retailer

"Good, quick way of acquainting oneself with issues."

Senate Commerce Committee Staff Member

"Excellent."

Vice President, TV Network

They're all talking about **Television Digest with Consumer Electronics**. Shouldn't **you** add this unique industry news service to your weekly "must read" list? Call or write:

Television Digest, Inc. 1836 Jefferson Place, N.W. Washington, D. C. 20036

Phone: 202/872/9200

Metropolitan Markets

Market	Arbitron ADI TV Households	Ranks	Market Area Commercial TV Stations
Santa Barbara-Santa Maria-San Luis Obispo, CA	178,100	116	KCOY-TV (12), KEYT (3), KSBY-TV (6)
Duluth, MN-Superior, WI	176,300	117	KBJR-TV (6), KDLH-TV (3), WDIO-TV (10), WIRT (13)
Joplin, MO-Pittsburg, KS	173,400	118	KOAM-TV (7), KODE-TV (12), KSNF (16)
Montgomery, AL	170,000	119	WCOV-TV (20), WKAB-TV (32), WSFA-TV (12)
Beaumont-Port Arthur, TX	169,900	120	KBMT (12), KFDM-TV (6), KJAC-TV (4)
McAllen-Brownsville, TX (Lower Rio Grande Valley)	169,900	120	KGBT-TV (4), KRGV-TV (5), KVEO (23)
Yakima, WA	169,800	122	KAPP (35), KEPR-TV (19), KIMA-TV (29), KLEW-TV (3), KNDO (23), KNDU (25), KVEW (42)
Wheeling, WV-Steubenville, OH	164,400	123	WTOV-TV (9), WTRF-TV (7)
Reno, NV	163,400	124	KAME-TV (21), KCRL (4), KOLO-TV (8), KTVN (2)
Corpus Christi, TX	162,600	125	KIII (3), KORO (28), KRIS-TV (6), KZTV (10)
Eugene, OR	162,000	126	KCBY-TV (11), KEZI-TV (9), KMTR-TV (16), KPIC (4), KVAL-TV (13)
Terre Haute, IN	162,000	126	WBAK-TV (38), WTHI-TV (10), WTWO (2)
Tallahassee, FL	161,800	128	WCTV (6), WTWC (40), WTXL (27), WVGA (44)
La Crosse-Eau Claire, WI	158,900	129	WEAU-TV (13), WKBT (8), WQOW-TV (18), WXOW-TV (19)
Wichita Falls, TX-Lawton, OK	157,600	130	KAUZ-TV (6), KFDM-TV (3), KSWO-TV (7)
Lubbock, TX	157,400	131	KAMC (28), KCBD-TV (11), KJAA (34), KLBK-TV (13), KMCC (12)
Wausau-Rhineland, WI	155,900	132	WAEO-TV (12), WAOV-TV (9), WSAW-TV (7)
Traverse City-Cadillac, MI	151,900	133	WGTO (8), WGTU (29), WPBN-TV (7), WTOM-TV (4), WWTV (9), WWUP-TV (10)
Binghamton, NY	151,400	134	WBNG-TV (12), WICZ-TV (40), WMGC-TV (34)
Sioux City, IA	148,200	135	KCAU-TV (9), KMEG (14), KTIV (4)
Columbus-Tupelo, MS	147,300	136	WCBI-TV (4), WTVA (9), WWSB-TV (27)
Boise, ID	146,300	137	KBCI-TV (2), KIVI (6), KTRV (12), KTVB (7)
Chico-Redding, CA	145,200	138	KHSL-TV (12), KRCR-TV (7)
Rochester, MN-Mason City, IA-Austin, MN	144,700	139	KAAL (6), KIMT (3), KTTC (10)
Macon, GA	144,200	140	WGXA (24), WMAZ-TV (13), WMGT (41)
Columbia-Jefferson City, MO	140,100	141	KCBJ-TV (17), KOMU-TV (8), KRCG (13)
Minot-Bismarck-Dickinson, ND	138,400	142	KFYR-TV (5), KMOT (10), KNDX (2), KQCD-TV (7), KUMV-TV (8), KXMB-TV (12), KXMC-TV (13), KXMD-TV (11)
Bluefield-Beckley-Oak Hill, WV	137,900	143	WOAY-TV (4), WVVA (6)
Odessa-Midland, TX	133,500	144	KMID-TV (2), KOSA-TV (7), KTPX (9), KWAB-TV (4)
Topeka, KS	132,600	145	KLDH (49), KSNT (27), WIBW-TV (13)
Erie, PA	130,800	146	WICU-TV (12), WJET-TV (24), WSEE (35)
Bakersfield, CA	130,200	147	KBAK-TV (29), KERO-TV (23), KGET (17)
Fort Smith, AR	130,000	148	KFSM-TV (5), KHBS (40), KPOM-TV (24), KTVP (29)
Florence, SC	129,900	149	WBTW (13), WGSE (43), WPDE-TV (15)
Albany, GA	124,700	150	WALB-TV (10), WTSG (31)
Wilmington, NC	124,700	150	WECT (6), WWAY (3)
Quincy, IL-Hannibal, MO	122,200	152	KHQA-TV (7), WGEM-TV (10)
Missoula-Butte, MT	118,200	153	KCFW-TV (9), KECI-TV (13), KPAX-TV (8), KTVM (6), KXLF-TV (4)
Medford, OR	116,000	154	KDRV (12), KOB1 (5), KOTI (2), KTVL (10)
Abilene-Sweetwater, TX	114,400	155	KACB-TV (3), KRBC-TV (9), KTAB-TV (32), KTXS-TV (12)
Bangor, ME	108,600	156	WABI-TV (5), WLBS-TV (2), WVII-TV (7)
Idaho Falls-Pocatello, ID	107,400	157	KID-TV (3), KIFI-TV (8), KPVI (6)
Utica, NY	101,400	158	WKTV (2), WUTR (20)
Tyler, TX	98,200	159	KLTV (7), KTRE-TV (9)
Dothan, AL	95,300	160	WDHN (18), WTVY (4)
Rapid City, SD	95,200	161	KDUH-TV (4), KEVN-TV (7), KHSD-TV (11), KIVV-TV (5), KOTA-TV (3), KSGW-TV (12)
Clarksburg-Weston, WV	88,200	162	WBOY-TV (12), WDTV (5), WLYJ (46)
Alexandria, LA	85,200	163	KALB-TV (5), KLAX-TV (31)
Laurel-Hattiesburg, MS	84,700	164	WDAM-TV (7)
Elmira, NY	83,200	165	WENY-TV (36), WETM-TV (18)
Salisbury, MD	81,400	166	WBOC-TV (16), WMDT (47)
Watertown-Carthage, NY	75,500	167	WWNY-TV (7)
Lake Charles, LA	75,400	168	KPLC-TV (7), KVHP (29)
Billings-Hardin, MT	75,300	169	KOUS-TV (4), KTVQ (2), KULR-TV (8), KYUS-TV (3)
Gainesville, FL	74,900	170	WCJB (20)
Meridian, MS	71,500	171	WHTV (24), WLBM-TV (30), WTOK-TV (11)
Ardmore-Ada, OK	69,500	172	KTEN (10), KXII (12)
Jonesboro, AR	66,400	173	KAIT-TV (8)
Greenwood-Greenville, MS	65,900	174	WABG-TV (6), WXVT (15)
Panama City, FL	65,100	175	WJHG-TV (7), WMBB (13)
Great Falls, MT	63,300	176	KFBB-TV (5), KRTV (3)
El Centro, CA-Yuma, AZ	62,500	177	KECY-TV (9), KYEL-TV (13)
Alexandria, MN	61,400	178	KCMT (7), KNMT (12)
Biloxi-Gulfport-Pascagoula, MS	59,100	179	WLOX-TV (13)
Casper-Riverton, WY	57,800	180	KCWY-TV (14), KFWY-TV (10), KOWY (5), KTWO-TV (2), KWWY (13)
Eureka, CA	56,600	181	KIEM-TV (3), KVIQ-TV (6)
Roswell, NM	55,900	182	KBIM-TV (10)
Jackson, TN	55,500	183	WBBJ-TV (7)
Marquette, MI	55,400	184	WLUC-TV (6)
Grand Junction, CO	54,000	185	KJCT-TV (8), KREX-TV (5), KREY-TV (10), KREZ-TV (6)
Palm Springs, CA	51,500	186	KESQ-TV (42), KMIR-TV (36)
Bowling Green, KY	50,600	187	WBKO (13)
Tuscaloosa, AL	49,800	188	WCFT-TV (33)
Cheyenne, WY	49,700	189	KSTF (10), KTVS (3), KYCU-TV (5)
Saint Joseph, MO	48,600	190	KQTV (2)
Lafayette, IN	45,300	191	WLFI-TV (18)
Aniston, AL	42,300	192	WJSU-TV (40)

Market	Arbitron ADI TV Households	Ranks	Market Area Commercial TV Stations
Lima, OH	39,600	193	WLIO (35), WTLW (44)
Parkersburg, WV	37,400	194	WTAP-TV (15)
San Angelo, TX	37,000	195	KIDY (6), KLST (8)
Harrisonburg, VA	36,700	196	WHSV-TV (3)
Mankato, MN	33,000	197	KEYC-TV (12)
Laredo, TX	31,900	198	KGNS-TV (8), KVTM (13)
Zanesville, OH	30,300	199	WHIZ-TV (18)
Presque Isle, ME	29,100	200	WAGM-TV (8)
Twin Falls, ID	26,200	201	KMVT (11)
Victoria, TX	25,900	202	KAVU-TV (25), KVCT (19)
Bend, OR	25,700	203	KTVZ (21)
Ottumwa, IA-Kirksville, MO	24,600	204	KTVO (3)
Helena, MT	17,600	205	KTVG (12)
Selma, AL	17,300	206	WSLA (8)
North Platte, NE	15,900	207	KNOP-TV (2)
Alpena, MI	15,300	208	WBKB-TV (11)
Glendive, MT	6,300	209	KXGN-TV (5), KYUS-TV (3)

INFORMATION FOR THE 1980s

from

TELEVISION DIGEST, INC.

PUBLISHERS OF:

- Television Digest
- Satellite Week
- Video Week
- Public Broadcasting Report
- Communications Daily
- Common Carrier Week
- Connections
- Space Commerce Bulletin
- Early Warning Report
- Television & Cable Factbook
- Cable & Station Coverage Atlas
- Radio, TV & Cable Updates
- Telecom Factbook

TELEVISION DIGEST, INC.



1836 Jefferson Place, NW
Washington, D.C. 20036
202-872-9200

WANT TO KNOW MORE? Just write "Tell Me More" on the back of your business card and send it to Leslie Crismond at Television Digest. OR, call our circulation department collect at 202-872-9200 for information on any of our publications.

Alphabetical List of TV Markets—Arbitron 1983-1984

Arbitron ADI TV Households Ranking

City	Rank	City	Rank	City	Rank
Abilene-Sweetwater, TX	155	Fargo, ND	101	Milwaukee, WI	29
Ada, OK (see Ardmore-Ada)		Flint-Saginaw-Bay City, MI	56	Minneapolis-St. Paul, MN	14
Albany, GA	150	Florence, AL (see Huntsville-Decatur-Florence)		Minot-Bismarck-Dickinson, ND	142
Albany-Schenectady-Troy, NY	51	Florence, SC	149	Missoula-Butte, MT	153
Albuquerque, NM	62	Fort Myers-Naples, FL	112	Mitchell, SD (see Sioux Falls-Mitchell)	
Alexandria, LA	163	Fort Smith, AR	148	Mobile, AL-Pensacola, FL	61
Alexandria, MN	178	Fort Wayne, IN	95	Moline, IL (see Davenport, IA-Rock Island-Moline, IL (Quad City))	
Alpena, MI	208	Fort Worth, TX (see Dallas-Fort Worth)		Monroe, LA-El Dorado, AR	114
Altoona, PA (see Johnstown-Altoona)		Fresno, CA	65	Monterey, CA (see Salinas-Monterey)	
Amarillo, TX	115	Gainesville, FL	170	Montgomery, AL	119
Anniston, AL	192	Glendive, MT	209	Naples, FL (see Fort Myers-Naples)	
Ardmore-Ada, OK	172	Grand Junction, CO	185	Nashville, TN	31
Asheville, NC (see Greenville-Spartanburg, SC-Asheville, NC)		Grand Rapids-Kalamazoo-Battle Creek, MI	38	New Bedford, MA (see Providence, RI-New Bedford, MA)	
Atlanta, GA	16	Great Falls, MT	176	New Bern, NC (see Greenville-New Bern-Washington)	
Augusta, GA	103	Green Bay, WI	69	New Haven, CT (see Hartford-New Haven)	
Austin, MN (see Rochester, MN-Mason City, IA-Austin, MN)		Greensboro-Winston Salem-High Point, NC	50	New Orleans, LA	34
Austin, TX	82	Greenville, MS (see Greenwood-Greenville)		New York, NY	1
Bakersfield, CA	147	Greenville-New Bern-Washington, NC	98	Newport News, VA (see Norfolk-Portsmouth-Newport News-Hampton)	
Baltimore, MD	21	Greenville-Spartanburg, SC-Asheville, NC	36	Norfolk, VA (see Norfolk-Portsmouth-Newport News-Hampton)	
Bangor, ME	156	Greenwood-Greenville, MS	174	Norfolk-Portsmouth-Newport News-Hampton, VA	47
Baton Rouge, LA	91	Gulfport, MS (see Biloxi-Gulfport-Pascagoula)		North Platte, NE	207
Battle Creek, MI (see Grand Rapids-Kalamazoo-Battle Creek)		Hampton, VA (see Norfolk-Portsmouth-Newport News-Hampton)		Oak Hill, WV (see Bluefield-Beckley-Oak Hill)	
Bay City, MI (see Flint-Saginaw-Bay City)		Hannibal, MO (see Quincy, IL-Hannibal, MO)		Odessa-Midland, TX	144
Beaumont-Port Arthur, TX	120	Hardin, MT (see Billings-Hardin)		Oklahoma City, OK	40
Beckley, WV (see Bluefield-Beckley-Oak Hill)		Harrisburg, IL (see Paducah, KY-Cape Girardeau, MO-Harrisburg, IL)		Omaha, NE	71
Bend, OR	203	Harrisburg-York-Lancaster-Lebanon, PA	46	Orlando-Daytona Beach-Melbourne, FL	30
Billings-Hardin, MT	169	Harrisonburg, VA	196	Ottumwa, IA-Kirkville, MO	204
Biloxi-Gulfport-Pascagoula, MS	179	Hartford-New Haven, CT	22	Paducah, KY-Cape Girardeau, MO-Harrisburg, IL	72
Binghamton, NY	134	Hastings, NE (see Lincoln-Hastings-Kearney)		Palm Springs, CA	186
Birmingham, AL	48	Hattiesburg, MS (see Laurel-Hattiesburg)		Panama City, FL	175
Bismarck, ND (see Minot-Bismarck-Dickinson)		Helena, MT	205	Parkersburg, WV	194
Bluefield-Beckley-Oak Hill, WV	143	High Point, NC (see Greensboro-Winston Salem-High Point)		Pascagoula, MS (see Biloxi-Gulfport-Pascagoula)	
Boise, ID	137	Houston, TX	10	Pensacola, FL (see Mobile, AL-Pensacola, FL)	
Boston, MA	6	Huntington, WV (see Charleston-Huntington)		Peoria, IL	100
Bowling Green, KY	187	Huntsville-Decatur-Florence, AL	92	Philadelphia, PA	4
Bristol, VA-Kingsport-Johnson City, TN	87	Hutchinson, KS (see Wichita-Hutchinson)		Phoenix, AZ	25
Brownsville, TX (Lower Rio Grande Valley) (see McAllen-Brownsville)		Idaho Falls-Pocatello, ID	157	Pittsburg, KS (see Joplin, MO-Pittsburg, KS)	
Buffalo, NY	33	Indianapolis, IN	24	Pittsburg, PA	12
Burlington, VT-Plattsburgh, NY	93	Jackson, MS	84	Plattsburgh, NY (see Burlington, VT-Plattsburgh, NY)	
Butte, MT (see Missoula-Butte)		Jackson, TN	183	Pocatello, ID (see Idaho Falls-Pocatello)	
Cadillac, MI (see Traverse City-Cadillac)		Jacksonville, FL	64	Poland Spring, ME (see Portland-Poland Spring)	
Cape Girardeau, MO (see Paducah, KY-Cape Girardeau, MO-Harrisburg, IL)		Jefferson City, MO (see Columbia-Jefferson City)		Port Arthur, TX (see Beaumont-Port Arthur)	
Carthage, NY (see Watertown-Carthage)		Johnson City, TN (see Bristol, VA-Kingsport-Johnson City, TN)		Portland, OR	23
Casper-Riverton, WY	180	Johnstown-Altoona, PA	80	Portland-Poland Spring, ME	78
Cedar Rapids-Waterloo-Dubuque, IA	76	Jonesboro, AR	173	Portsmouth, VA (see Norfolk-Portsmouth-Newport News-Hampton)	
Champaign, IL (see Springfield-Decatur-Champaign)		Joplin, MO-Pittsburg, KS	118	Presque Isle, ME	200
Charleston, SC	111	Kalamazoo, MI (see Grand Rapids-Kalamazoo-Battle Creek)		Providence, RI-New Bedford, MA	41
Charleston-Huntington, WV	43	Kansas City, MO	27	Pueblo, CO (see Colorado Springs-Pueblo)	
Charlotte, NC	32	Kearney, NE (see Lincoln-Hastings-Kearney)		Quincy, IL-Hannibal, MO	152
Chattanooga, TN	79	Kingsport, TN (see Bristol, VA-Kingsport-Johnson City, TN)		Raleigh-Durham, NC	37
Cheyenne, WY	189	Kirkville, MO (see Ottumwa, IA-Kirkville, MO)		Rapid City, SD	161
Chicago, IL	3	Knoxville, TN	59	Redding, CA (see Chico-Redding)	
Chico-Redding, CA	138	La Crosse-Eau Claire, WI	129	Reno, NV	124
Cincinnati, OH	28	Lafayette, IN	191	Rhineland, WI (see Wausau-Rhineland)	
Clarksburg-Weston, WV	162	Lafayette, LA	109	Richmond, VA	57
Cleveland, OH	11	Lake Charles, LA	168	Riverton, WY (see Casper-Riverton)	
Colorado Springs-Pueblo, CO	105	Lancaster, PA (see Harrisburg-York-Lancaster-Lebanon)		Roanoke-Lynchburg, VA	68
Columbia, SC	90	Lansing, MI	98	Rochester, MN-Mason City, IA-Austin, MN	139
Columbia-Jefferson City, MO	141	Laredo, TX	198	Rochester, NY	70
Columbus, GA	113	Las Vegas, NV	102	Rock Island, IL (see Davenport, IA-Rock Island-Moline, IL (Quad City))	
Columbus, OH	35	Laurel-Hattiesburg, MS	164	Rockford, IL	109
Columbus-Tupelo, MS	136	Lawton, OK (see Wichita Falls-Lawton, OK)		Roswell, NM	182
Corpus Christi, TX	125	Lebanon, PA (see Harrisburg-York-Lancaster-Lebanon)		Sacramento-Stockton, CA	20
Dallas-Fort Worth, TX	9	Lexington, KY	77	Saginaw, MI (see Flint-Saginaw-Bay City)	
Davenport, IA-Rock Island-Moline, IL (Quad City)	75	Lima, OH	193	Saint Joseph, MO	190
Dayton, OH	49	Lincoln-Hastings-Kearney, NE	89	Saint Louis, MO	18
Daytona Beach, FL (see Orlando-Daytona Beach-Melbourne)		Little Rock, AR	53	Salinas-Monterey, CA	108
Decatur, AL (see Huntsville-Decatur-Florence)		Los Angeles, CA	2	Salisbury, MD	166
Decatur, IL (see Springfield-Decatur-Champaign)		Louisville, KY	44	Salt Lake City, UT	42
Denver, CO	19	Lubbock, TX	131	San Angelo, TX	195
Des Moines, IA	67	Lynchburg, VA (see Roanoke-Lynchburg)		San Antonio, TX	45
Detroit, MI	7	Macon, GA	140	San Diego, CA	26
Dickinson, ND (see Minot-Bismarck-Dickinson)		Madison, WI	106	San Francisco, CA	5
Dothan, AL	160	Manakato, MN	197	San Luis Obispo, CA (see Santa Barbara-Santa Maria-San Luis Obispo)	
Dubuque, IA (see Cedar Rapids-Waterloo-Dubuque)		Marquette, MI	184	Santa Barbara-Santa Maria-San Luis Obispo, CA	116
Duluth, MN-Superior, WI	117	Mason City, IA (see Rochester, MN-Mason City, IA-Austin, MN)		Santa Maria, CA (see Santa Barbara-Santa Maria-San Luis Obispo)	
Durham, NC (see Raleigh-Durham)		McAllen-Brownsville, TX (Lower Rio Grande Valley)	120	Savannah, GA	107
Eau Claire, WI (see La Crosse-Eau Claire)		Medford, OR	154	Schenectady, NY (see Albany-Schenectady-Troy)	
El Centro, CA-Yuma, AZ	177	Melbourne, FL (see Orlando-Daytona Beach-Melbourne)		Scranton, PA (see Wilkes-Barre-Scranton)	
El Dorado, AR (see Monroe, LA-El Dorado, AR)		Memphis, TN	38	Seattle-Tacoma, WA	15
El Paso, TX	103	Mendham, MS	171	Seima, AL	206
Elkhart, IN (see South Bend-Elkhart)		Miami, FL	13	Shreveport, LA-Texasarkana, TX	54
Elmira, NY	165	Midland, TX (see Odessa-Midland)		Sioux City, IA	135
Erie, PA	146			Sioux Falls-Mitchell, SD	94
Eugene, OR	126				
Eureka, CA	181				
Evansville, IN	88				

City	Rank	City	Rank	City	Rank
South Bend-Elkhart, IN	81	Terre Haute, IN	126	Watertown-Carthage, NY	167
Spartanburg, SC (see Greenville-Spartanburg, SC-Ashville, NC)		Texarkana, TX (see Shreveport, LA-Texarkana, TX)		Wausau-Rhineland, WI	132
Spokane, WA	74	Toledo, OH	60	West Palm Beach, FL	63
Springfield, MA	96	Topeka, KS	145	Weston, WV (see Clarkburg-Weston)	
Springfield, MO	86	Traverse City-Cadillac, MI	133	Wheeling, WV-Steubenville, OH	123
Springfield-Decatur-Champaign, IL	73	Troy, NY (see Albany-Schenectady-Troy)		Wichita Falls, TX-Lawton, OK	130
St. Paul, MN (see Minneapolis-St. Paul)		Tucson, AZ	85	Wichita-Hutchinson, KS	58
St. Petersburg, FL (see Tampa-St. Petersburg)		Tulsa, OK	55	Wilkes-Barre-Scranton, PA	52
Steubenville, OH (see Wheeling, WV-Steubenville, OH)		Tupelo, MS (see Columbus-Tupelo)		Wilmington, NC	150
Stockton, CA (see Sacramento-Stockton)		Tuscaloosa, AL	188	Winston Salem, NC (see Greensboro-Winston Salem-High Point)	
Superior, WI (see Duluth, MN-Superior, WI)		Twin Falls, ID	201	Yakima, WA	122
Sweetwater, TX (see Abilene-Sweetwater)		Tyler, TX	159	York, PA (see Harrisburg-York-Lancaster-Lebanon)	
Syracuse, NY	66	Utica, NY	158	Youngstown, OH	83
Tacoma, WA (see Seattle-Tacoma)		Victoria, TX	202	Yuma, AZ (see El Centro, CA-Yuma, AZ)	
Tallahassee, FL	128	Waco-Temple, TX	97	Zanesville, OH	199
Tampa-St. Petersburg, FL	17	Washington, DC	8		
Temple, TX (see Waco-Temple)		Washington, NC (see Greenville-New Bern-Washington)			
		Waterloo, IA (see Cedar Rapids-Waterloo-Dubuque)			

We can bring you communication news at the touch of a button!

TELEVISION DIGEST INC. now offers you the timeliness and ease of electronic delivery. Industry news and information are now instantly accessible with obvious benefits to you.



COMMUNICATIONS DAILY — Daily newsletter covering all aspects of electronic communications including telephone and data communications, cable TV, teleconferencing, electronic publishing and emerging technologies.



TELEVISION DIGEST with CONSUMER ELECTRONICS — Weekly newsletter presenting the most up-to-the-minute news, trends and developments in the television, cable, broadcasting and consumer electronics fields.



VIDEO WEEK — Weekly newsletter reporting the latest news on program sales and distribution for videocassettes, discs, pay TV and allied media.



SATELLITE WEEK — Weekly newsletter covering the latest developments in satellite broadcasting, telecommunications, earth observation and space industrialization.



PUBLIC BROADCASTING REPORT — Bi-weekly newsletter that supplies impartial, analytical news and information on public broadcasting, including funding, technical and regulatory news.

For more information, call or write:



Television Digest, Inc.
1836 Jefferson Place, NW
Washington, DC 20036
202-872-9200

U. S. Television Stations by Call Letters

As of August 1984

With Channel Numbers in Parentheses. Call Letter Assignments to CP Holders Included.

Dagger (†) Indicates Educational Non-Commercial Station

K

KAAL Austin, MN (6)
 KABC-TV .. Los Angeles, CA (7)
 KABY-TV Aberdeen, SD (9)
 KACB-TV ... San Angelo, TX (3)
 KADN Lafayette, LA (15)
 † KAET Phoenix, AZ (8)
 † KAFT Fayetteville, AR (13)
 † KAID Boise, ID (4)
 KAIL-TV Wailuku, HI (7)
 KAIL Fresno, CA (53)
 KAIT-TV Jonesboro, AR (8)
 KAKE-TV Wichita, KS (10)
 † KAKM Anchorage, AK (7)
 KALB-TV ... Alexandria, LA (5)
 KAMC Lubbock, TX (28)
 KAME-TV Reno, NV (21)
 KAMR-TV Amarillo, TX (4)
 † KAMU-TV
 College Station, TX (15)
 KAPP Yakima, WA (35)
 KARD West Monroe, LA (39)
 KARK-TV ... Little Rock, AR (4)
 KASK-TV . Las Cruces, NM (48)
 KATC Lafayette, LA (3)
 KATN Fairbanks, AK (2)
 KATU Portland, OR (2)
 KATV Little Rock, AR (7)
 KAUT .. Oklahoma City, OK (43)
 KAUZ-TV . Wichita Falls, TX (6)
 KAVE-TV Carlsbad, NM (6)
 KAVU-TV Victoria, TX (25)
 † KAWB Bemidji, MN (9)
 KAYS-TV Hays, KS (7)
 KAYU-TV ... Spokane, WA (28)

 KBAK-TV . Bakersfield, CA (29)
 † KBBM-TV
 Jefferson City, MO (36)
 KBCL-TV Boise, ID (2)
 † KBDF-TV ... Broomfield, CO (12)
 KBFD Honolulu, HI (32)
 KBGT-TV Albion, NE (8)
 † KBHE-TV ... Rapid City, SD (9)
 KBHK-TV
 San Francisco, CA (44)
 KBIM-TV Roswell, NM (10)
 † KBIN Council Bluffs, IA (32)
 KBJH Tulsa, OK (47)
 KBJR-TV
 Duluth, MN-Superior, WI (6)
 † KBME Bismarck, ND (3)
 KBMT Beaumont, TX (12)
 KBSC-TV ... Corona, CA (52)
 KBST . Cape Girardeau, MO (23)
 KBTX-TV Bryan, TX (3)
 KBVO-TV Austin, TX (42)
 † KBYU-TV Provo, UT (11)

 KCAA Yuma, AZ (11)
 KCAU-TV Sioux City, IA (9)
 KCBA Salinas, CA (35)
 KCBD-TV ... Lubbock, TX (11)
 KCBJ-TV ... Columbia, MO (17)
 KCBR Des Moines, IA (17)

KCBS-TV Los Angeles (2)
 KCBY-TV ... Coos Bay, OR (11)
 KCCA Sierra Vista, AZ (58)
 KCCI-TV Des Moines, IA (8)
 KCEC Pueblo, CO (26)
 KCEN-TV . Temple-Waco, TX (6)
 † KCET Los Angeles, CA (28)
 KCFW-TV Kalispell, MT (9)
 KCHF Santa Fe, NM (11)
 KCIK El Paso, TX (14)
 † KCKA Centralia, WA (15)
 KCKU Tyler, TX (14)
 KCMM El Dorado, AR (43)
 KCMT Alexandria, MN (7)
 KCNC-TV Denver, CO (4)
 KCOF Los Angeles, CA (13)
 † KCOS El Paso, TX (13)
 KCOY-TV . Santa Maria, CA (12)
 KCPM Chico, CA (24)
 KCPQ Tacoma, WA (13)
 † KCPT Kansas City, MO (19)
 KCRRA-TV . Sacramento, CA (3)
 KCRG-TV . Cedar Rapids, IA (9)
 KCRL Reno, NV (4)
 † KCSM-TV .. San Mateo, CA (60)
 KCSO Modesto, CA (19)
 KCST-TV ... San Diego, CA (39)
 † KCTS-TV Seattle, WA (9)
 KCTV Kansas City, MO (5)
 KCTZ Bozeman, MT (7)
 KCVT Shawnee, OK (30)
 † KCWC-TV Lander, WY (4)
 KCWS
 Glenwood Springs, CO (3)
 KCWT Wenatchee, WA (27)
 KCWY-TV Casper, WY (14)

 KDAV Davenport, IA (30)
 KDBC-TV El Paso, TX (4)
 KDCC Sikeston, MO (45)
 † KDDE Los Angeles, CA (68)
 KDFI-TV Dallas, TX (27)
 KDFW-TV
 Dallas-Ft. Worth, TX (4)
 † KDIN-TV ... Des Moines, IA (11)
 KDKA-TV Pittsburgh, PA (2)
 KDLH-TV
 Duluth, MN-Superior, WI (3)
 KDLO-TV Florence, SD (3)
 KDLT Mitchell, SD (24)
 KDNL-TV ... St. Louis, MO (30)
 KDQC-TV ... Anaheim, CA (56)
 KDOR Bartlesville, OK (17)
 KDRT Del Rio, TX (10)
 KDVR Medford, OR (12)
 † KDSD-TV ... Aberdeen, SD (16)
 † KDSE Dickinson, ND (9)
 † KDTU-TV ... Tucson, AZ (18)
 KDTV .. San Francisco, CA (14)
 KDUB-TV Dubuque, IA (40)
 KDUH-TV ... Scottsbluff, NE (4)
 KDVR Denver, CO (31)

 KECH Salem, OR (22)
 KECI-TV ... Missoula, MT (13)
 KECY-TV ... El Centro, CA (9)
 † KEDT ... Corpus Christi, TX (16)
 † KEDV Harlingen, TX (6)
 KEEH Des Moines, IA (63)

† KEET Eureka, CA (13)
 KEII Dubuque, IA (16)
 KELO-TV .. Sioux Falls, SD (11)
 † KEMV Mountain View, AR (6)
 KENS-TV ... San Antonio, TX (5)
 † KENW Portales, NM (3)
 KEPR-TV Pasco, WA (19)
 † KERA-TV Dallas, TX (13)
 KERO-TV ... Bakersfield, CA (23)
 † KESD-TV ... Brookings, SD (8)
 KESQ-TV
 Palm Springs, CA (42)
 † KETA . Oklahoma City, OK (13)
 † KETC St. Louis, MO (9)
 † KETG Arkadelphia, AR (9)
 † KETS Little Rock, AR (2)
 KETV Omaha, NE (7)
 KEVN-TV ... Rapid City, SD (7)
 KEYC-TV ... Mankato, MN (12)
 KEYT ... Santa Barbara, CA (3)
 KEZI-TV Eugene, OR (9)

 KFBB-TV ... Great Falls, MT (5)
 KFCE Concord, CA (42)
 KFDA-TV ... Amarillo, TX (10)
 KFDM-TV ... Beaumont, TX (6)
 KFDX-TV . Wichita Falls, TX (3)
 KFMB-TV ... San Diego, CA (8)
 † KFME Fargo, ND (13)
 KFOM-TV
 Thief River Falls, MN (10)
 KFSS-TV Ft. Smith, AR (5)
 KFSS-TV Fresno, CA (30)
 KFTL Stockton, CA (64)
 KFTV Hanford, CA (21)
 KFTY Santa Rosa, CA (50)
 KFVS-TV
 Cape Girardeau, MO (12)
 KFWY-TV ... Riverton, WY (10)
 KFYR-TV ... Bismarck, ND (5)

 KGAN-TV
 Cedar Rapids-Waterloo, IA (2)
 KGBT-TV ... Harlingen, TX (4)
 KGCT-TV Tulsa, OK (41)
 KGEE Bakersfield, CA (17)
 † KGFE Grand Forks, ND (2)
 KGGM-TV
 Albuquerque, NM (13)
 KGIN-TV . Grand Island, NE (11)
 KGMB Honolulu, HI (9)
 KGMC . Oklahoma City, OK (34)
 KGMD-TV Hilo, HI (9)
 KGMV Wailuku, HI (3)
 KGNQ Lincoln, NE (51)
 KGNS-TV Laredo, TX (8)
 KGO-TV . San Francisco, CA (7)
 KGSW ... Albuquerque, NM (14)
 † KGTF Agana, GM (12)
 KGTV San Diego, CA (10)
 KGUN-TV Tucson, AZ (9)
 KGW-TV Portland, OR (8)

 KHAI-TV Honolulu, HI (20)
 KHAS-TV Hastings, NE (5)
 KHAW-TV Hilo, HI (11)
 KHBS Ft. Smith, AR (40)
 KHCA Alexandria, LA (41)
 KHCT Salina, KS (34)

† KHET Honolulu, HI (11)
 KHFT Hobbs, NM (29)
 KHGI-TV
 Kearney-Hastings-Grand Island, NE (13)
 † KHIN Red Oak, IA (36)
 KHJ-TV ... Los Angeles, CA (9)
 † KHNE-TV Hastings, NE (29)
 KHNL Honolulu, HI (13)
 KHON-TV Honolulu, HI (2)
 KHOU-TV Houston, TX (11)
 KHQ-TV ... Spokane, WA (6)
 KHQA-TV Hannibal, MO (7)
 KHSD-TV Lead, SD (11)
 KHSI-TV Chico, CA (12)
 KHTV Houston, TX (39)
 KHVO Hilo, HI (13)

 KIAB-TV Garland, TX (23)
 KICU-TV San Jose, CA (36)
 KICI-TV Iowa City, IA (20)
 KID-TV Idaho Falls, ID (3)
 KIDY San Angelo, TX (6)
 † KIDZ-TV . Wichita Falls, TX (24)
 KIEB Gallup, NM (3)
 KIEM-TV Eureka, CA (3)
 KIFI-TV Idaho Falls, ID (8)
 KIHS-TV Ontario, CA (46)
 KIII Corpus Christi, TX (3)
 † KIIN-TV Iowa City, IA (12)
 KIUN-TV Farwell, TX (18)
 KIMA-TV Yakima, WA (29)
 KIMO Anchorage, AK (13)
 KIMT Mason City, IA (3)
 KING-TV Seattle, WA (5)
 KINT-TV El Paso, TX (26)
 KIRO-TV Seattle, WA (7)
 † KISU-TV Pocatello, ID (10)
 KITF
 International Falls, MN (11)
 KITN
 Minneapolis-St. Paul, MN (29)
 KITV Honolulu, HI (4)
 KIVI Nampa, ID (6)
 KIVV-TV Lead, SD (5)
 † KIXE-TV Redding, CA (9)

 KJAA Lubbock, TX (34)
 KJAC-TV Port Arthur, TX (4)
 KJCT-TV
 Grand Junction, CO (8)
 KJEO Fresno, CA (47)
 KJMH Burlington, IA (26)
 KJNP-TV ... North Pole, AK (4)
 KJRH Tulsa, OK (2)
 KJTB Laredo, TX (27)
 KJTL Wichita Falls, TX (18)
 KJTV Amarillo, TX (14)
 KJUD Juneau, AK (8)

 KKSG Carlsbad, NM (25)
 KKTU
 Colorado Springs, CO (11)

 KLAS-TV ... Las Vegas, NV (8)
 KLAB-TV ... Alexandria, LA (31)
 KLBK-TV ... Lubbock, TX (13)
 KLBY Colby, KS (4)
 † KLCS Los Angeles, CA (58)

Call Letters

- KLDH Topeka, KS (49)
 † KLEP Newark, AR (17)
 KLEW-TV Lewiston, ID (3)
 KLFY-TV Lafayette, LA (10)
 KLUJ Davenport, IA (18)
 KLMG-TV Longview, TX (51)
 † KLNE-TV Lexington, NE (3)
 KLNL Nacogdoches, TX (19)
 KLOE-TV Goodland, KS (10)
 † KLPA-TV Alexandria, LA (25)
 † KLPB-TV Lafayette, LA (24)
 KLPH-TV Paris, TX (42)
 † KLRN-TV San Antonio, TX (9)
 KLRT Little Rock, AR (16)
 † KLRU Austin, TX (18)
 KLST San Angelo, TX (8)
 KLTJ Irving, TX (49)
 † KLLT-TV Lake Charles, LA (18)
 † KLTM-TV Monroe, LA (13)
 † KLTS-TV Shreveport, LA (24)
 KLTV Tyler, TX (7)
 † KLUJ Harlingen, TX (44)
 † KLVX Las Vegas, NV (10)
 KLWY Cheyenne, WY (27)
 KLXV-TV San Jose, CA (65)
- KMAU Wailuku, HI (12)
 KMBC-TV Kansas City, MO (9)
 KMCC Clovis, NM (12)
 KMCT-TV West Monroe, LA (39)
 † KMEB-TV Wailuku, HI (10)
 KMEC Lewistown, MT (13)
 KMEG Sioux City, IA (14)
 KMEX-TV Los Angeles, CA (34)
 KMGH-TV Denver, CO (7)
 KMHO La Grande, OR (16)
 KMID-TV Midland, TX (2)
 KMIR-TV Palm Springs, CA (36)
 KMJD-TV Pine Bluff, AR (38)
 KMKO Muskogee, OK (19)
 KMLT-TV Marshall, TX (35)
 † KMNE-TV Bassett, NE (7)
 KMOL-TV San Antonio, TX (4)
 † KMOS-TV Sedalia, MO (6)
 KMOT Minot, ND (10)
 KMOX-TV St. Louis, MO (4)
 KMPH Visalia, CA (26)
 KMSG Sanger, CA (59)
 KMOS-TV Missoula, MT (17)
 KMSP-TV Minneapolis-St. Paul, MN (9)
 KMST Monterey, CA (46)
 KMTB Anacortes, WA (24)
 KMTC Springfield, MO (27)
 † KMTR Fresno, CA (18)
 KMTR-TV Eugene, OR (16)
 KMTV Omaha, NE (3)
 KMVT Twin Falls, ID (11)
- KNAT Albuquerque, NM (23)
 KNAZ-TV Flagstaff, AZ (2)
 KNBC Los Angeles, CA (4)
 † KNCT Belton, TX (46)
 KNDO Yakima, WA (23)
 KNDU Richland, WA (25)
 KNDX Dickinson, ND (2)
 KNHH Houma, LA (11)
 KNLC St. Louis, MO (24)
 KNLJ Jefferson City, MO (25)
 † KNME-TV Albuquerque, NM (5)
 KNMT Walker, MN (12)
 KNOE-TV Monroe, LA (8)
 KNOP-TV North Platte, NE (2)
 † KNPB Reno, NV (5)
 KNTV San Jose, CA (11)
 KNXV-TV Phoenix, AZ (15)
- KOAA-TV Pueblo, CO (5)
 † KOAB-TV Bend, OR (3)
 † KOAC-TV Corvallis, OR (7)
- KOAM-TV Pittsburg, KS (7)
 † KOAP-TV Portland, OR (10)
 KOAT-TV Albuquerque, NM (7)
 KOAV Denison, TX (20)
 KOB-TV Albuquerque, NM (4)
 KOBF Farmington, NM (12)
 KOBI Medford, OR (5)
 KOBK Walla Walla, WA (14)
 KOBQ Wichita, KS (33)
 † KOCE-TV Huntington Beach, CA (50)
 KOCO-TV Oklahoma City, OK (5)
 KODE-TV Joplin, MO (12)
 † KOED-TV Tulsa, OK (11)
 † KOET Eufaula, OK (3)
 KOHA-TV Hilo, HI (2)
 KOIN-TV Portland, OR (6)
 KOKH-TV Oklahoma City, OK (25)
 KOKI-TV Tulsa, OK (23)
 KOLD-TV Tucson, AZ (13)
 KOLN-TV Lincoln, NE (10)
 KOLO-TV Reno, NV (8)
 KOLR-TV Springfield, MO (10)
 KOMO-TV Seattle, WA (4)
 KOMT Mountain Home, AR (43)
 KOMU-TV Columbia, MO (8)
 KONG-TV Everett, WA (16)
 † KOOD Hays, KS (9)
 KOOG-TV Ogden, UT (30)
 KORO Corpus Christi, TX (28)
 KOSA-TV Odessa, TX (7)
 KOTA-TV Rapid City, SD (3)
 KOTI Klamath Falls, OR (2)
 KOTV Tulsa, OK (6)
 KOUS-TV Hardin, MT (4)
 KOVR-TV Stockton, CA (13)
 KOWY Lander, WY (5)
 † KOZK Springfield, MO (21)
- KPAX-TV Missoula, MT (8)
 KPAZ-TV Phoenix, AZ (21)
 † KPBS-TV San Diego, CA (15)
 KPDX Vancouver, WA (49)
 KPHO-TV Phoenix, AZ (5)
 KPIC Roseburg, OR (4)
 KPIX San Francisco, CA (5)
 KPLC-TV Lake Charles, LA (7)
 KPLO-TV Reliance, SD (6)
 KPLR-TV St. Louis, MO (11)
 † KPNE-TV North Platte, NE (9)
 KPNX-TV Phoenix-Mesa, AZ (12)
 KPOB-TV Poplar Bluff, MO (15)
 KPOL Tucson, AZ (40)
 KPOM-TV Fort Smith, AR (24)
 KPRC-TV Houston, TX (2)
 KPRR-TV Honolulu, HI (14)
 KPRY-TV Pierre, SD (4)
 † KPSD-TV Eagle Butte, SD (13)
 † KPTS Wichita, KS (8)
 KPTV Portland, OR (12)
 † KPTW Wichita, KS (15)
 KPVI Pocatello, ID (6)
- KQCD-TV Dickinson, ND (7)
 † KQEC San Francisco, CA (32)
 † KQED San Francisco, CA (9)
 KQFB Tacoma, WA (20)
 KQJA Winnemucca, NV (7)
 † KQSD-TV Lowry, SD (11)
 KQTV St. Joseph, MO (2)
- KRBC-TV Abilene, TX (9)
 KRBK-TV Sacramento, CA (31)
 † KRCB-TV Cotati, CA (22)
 KRCM Jefferson City, MO (13)
 KRCR-TV Redding, CA (7)
 KRDO-TV Colorado Springs, CO (13)
- KREM-TV Spokane, WA (2)
 KREN-TV Reno, NV (27)
 KREX-TV Grand Junction, CO (5)
 KREY-TV Montrose, CO (10)
 KREZ-TV Durango, CO (6)
 KRGV-TV Weslaco, TX (5)
 † KRIN Waterloo, IA (32)
 KRIS-TV Corpus Christi, TX (6)
 KRIV-TV Houston, TX (26)
 KRLD-TV Dallas, TX (33)
 KRLR Las Vegas, NV (21)
 † KRMA-TV Denver, CO (6)
 † KRNE-TV Merriman, NE (12)
 KRON-TV San Francisco, CA (4)
 KRRT Kerrville, TX (35)
 KRTV Great Falls, MT (3)
 † KRWG-TV Las Cruces, NM (22)
 KRWY Rawlins, WY (11)
 KRZB-TV Hot Springs, AR (26)
- KSAF-TV Santa Fe, NM (2)
 KSAS Wichita, KS (24)
 KSAT-TV San Antonio, TX (12)
 KSBI Oklahoma City, OK (52)
 KSBN Scottsbluff, NE (16)
 KSBW-TV Salinas, CA (8)
 KSBY-TV San Luis Obispo, CA (6)
 KSCH-TV Stockton, CA (58)
 KSCI San Bernardino, CA (18)
 KSDK St. Louis, MO (5)
 KSEE Fresno, CA (24)
 KSEV Fairbanks, AK (7)
 KSFY-TV Sioux Falls, SD (13)
 KSGW-TV Sheridan, WY (12)
 KSHB-TV Kansas City, MO (41)
 KSHO Honolulu, HI (26)
 KSHQ Kailua-Kona, HI (6)
 † KSKN Sioux City, IA (27)
 KSKN Spokane, WA (22)
 KSL-TV Salt Lake City, UT (5)
 KSLA-TV Shreveport, LA (12)
 † KSMQ-TV Austin, MN (15)
 † KSMW Spokane, WA (34)
 KSNB-TV Superior, NE (4)
 KSNK Great Bend, KS (2)
 KSNF Joplin, MO (16)
 KSNL Garden City, KS (11)
 KSNK McCook, NE (8)
 KSNL Topeka, KS (27)
 KSNW Wichita, KS (3)
 KSPR Springfield, MO (33)
 † KSPS-TV Spokane, WA (7)
 † KSRE Minot, ND (6)
 KSTF Scottsbluff, NE (10)
 KSTP-TV Minneapolis-St. Paul, MN (5)
 KSTS San Jose, CA (48)
 KSTU Salt Lake City, UT (20)
 KSTW Tacoma, WA (11)
 KSUZ-TV Abilene, TX (15)
 † KSWK-TV Garden City, KS (9)
 KSWO-TV Lawton, OK (7)
 KSWV-TV Roswell, NM (8)
 † KSYS Medford, OR (8)
- KTAB-TV Abilene, TX (32)
 KTAJ St. Joseph, MO (16)
 KTAL-TV Shreveport, LA-Texarkana, TX (6)
 KTBC-TV Austin, TX (7)
 KTBN-TV Santa Ana, CA (40)
 KTBO-TV Oklahoma City, OK (14)
 KTBS-TV Shreveport, LA (3)
 KTBY Anchorage, AK (4)
 † KTCA-TV St. Paul, MN (2)
- KTCG Waterloo, IA (22)
 † KTCI-TV St. Paul, MN (17)
 KTDZ Portland, OR (24)
 † KTEH San Jose, CA (54)
 † KTEJ Jonesboro, AR (19)
 KTEN Ada, OK (10)
 KTFJ Hutchinson, KS (36)
 KTCG Nederland, TX (21)
 KTHI-TV Fargo, ND (11)
 KTHV Little Rock, AR (11)
 KTIE Oxnard, CA (63)
 † KTIN Fort Dodge, IA (21)
 KTIV Sioux City, IA (4)
 KTLA Los Angeles, CA (5)
 KTMA-TV Minneapolis-St. Paul, MN (23)
 † KTNE-TV Alliance, NE (13)
 KTNL Sitka, AK (13)
 KTNV-TV Las Vegas, NV (13)
 † KTOO-TV Juneau, AK (3)
 † KTPS Tacoma, WA (28)
 KTPX Odessa-Monahans, TX (9)
 KTRE-TV Lufkin, TX (9)
 KTRK-TV Houston, TX (13)
 KTRV Nampa, ID (12)
 † KTSC Pueblo, CO (8)
 † KTSB-TV Pierre, SD (10)
 KTSF San Francisco, CA (26)
 KTSM-TV El Paso, TX (9)
 KTSP-TV Phoenix, AZ (10)
 KTTC Rochester, MN (10)
 KTTV Los Angeles, CA (11)
 KTTY San Diego, CA (69)
 KTUU-TV Tulsa, OK (8)
 KTUV-TV Anchorage, AK (2)
 KTVB Anchorage, AK (11)
 KTVB Boise, ID (7)
 KTVK Ensign, KS (6)
 KTVL El Dorado, AR-Monroe, LA (10)
 KTVF Fairbanks, AK (11)
 KTVG Helena, MT (12)
 KTVI St. Louis, MO (2)
 KTVJ Boulder, CO (14)
 KTVK Phoenix, AZ (3)
 KTVL Medford, OR (10)
 KTVM Butte, MT (6)
 KTVN Reno, NV (2)
 KTVQ Kirksville, MO-Ottumwa, IA (3)
 KTVR Fayetteville, AR (29)
 KTVQ Billings, MT (2)
 † KTVR La Grande, OR (13)
 KTVS Sterling, CO (3)
 KTVT Fort Worth, TX (11)
 KTVU Oakland, CA (2)
 KTVV Austin, TX (36)
 KTVW-TV Phoenix, AZ (33)
 KTVX Salt Lake City, UT (4)
 KTVY Oklahoma City, OK (4)
 KTVZ Bend, OR (21)
 KTWZ-TV Casper, WY (2)
 † KTWU Topeka, KS (11)
 KTXA Fort Worth, TX (21)
 KTXH Houston, TX (20)
 KTXL Sacramento, CA (40)
 KTXS-TV Sweetwater, TX (12)
 † KXTX-TV Lubbock, TX (5)
 KTZO San Francisco, CA (20)
 KTZZ Seattle, WA (22)
- † KUAC-TV Fairbanks, AK (9)
 KUAM-TV Agana, GM(8)
 † KUAT-TV Tucson, AZ (6)
 † KUCU-TV St. Louis, MO (40)
 KUEC Ogden, UT (24)
 † KUED Salt Lake City, UT (7)
 † KUHT Houston, TX (8)
 † KUID-TV Moscow, ID (12)
 KULR-TV Billings, MT (8)

Call Letters

KUMV-TV Williston, ND (8)
 † KUON-TV Lincoln, NE (12)
 KUPK-TV Garden City, KS (13)
 KUSA-TV Denver, CO (9)
 † KUSD-TV Vermillion, SD (2)
 KUSI-TV San Diego, CA (51)
 KUSK Prescott, AZ (7)
 † KUSM Bozeman, MT (9)
 KUTF Salem, OR (32)
 KUTV Salt Lake City, UT (2)

KVAL-TV Eugene, OR (13)
 KVBC Las Vegas, NV (3)

† KVCR-TV
 San Bernardino, CA (24)
 KVCT Victoria, TX (19)
 KVEO Brownsville, TX (23)
 KVEW Kennewick, WA (42)
 KVHP Lake Charles, LA (29)
 KVIA-TV El Paso, TX (7)
 † KVIE Sacramento, CA (6)
 KVII-TV Amarillo, TX (7)
 KVJ-TV Sayre, OK (8)
 KVIQ-TV Eureka, CA (5)
 KVMX-TV Fort Stockton, TX (6)
 KVNJ-TV Fargo, ND (15)
 KVOA-TV Tucson, AZ (4)
 KVOF-TV

..... San Francisco, CA (38)
 KVOS-TV Bellingham, WA (12)
 KVTV Laredo, TX (13)
 KVTX Victoria, TX (31)
 KVUE-TV Austin, TX (24)
 KVVU-TV Henderson, NV (5)

KWAB-TV Big Spring, TX (4)
 KWBA Pembina, ND (12)
 † KWBR Ogden, UT (9)
 KWCH-TV Hutchinson, KS (12)
 † KWCM-TV Appleton, MN (10)
 † KWET Cheyenne, OK (12)
 KWEX-TV San Antonio, TX (41)
 KWGN-TV Denver, CO (2)
 KWHP Boise, ID (14)
 KWHY-TV
 Los Angeles, CA (22)
 KWKT Waco, TX (44)
 KWNB-TV

..... Hayes Center, NE (6)
 † KWSE Williston, ND (4)
 † KWSU-TV Pullman, WA (10)
 KWTW Oklahoma City, OK (9)
 KWTX-TV Waco, TX (10)
 KWWT-TV Waco, TX (25)
 KWWL Waterloo, IA (7)
 KWWY Rock Springs, WY (13)

KXAS-TV Fort Worth, TX (5)
 KXBJ Bemidji, MN (26)
 KXGN-TV Glendive, MT (5)
 KXII Ardmore, OK (12)
 KXJB-TV Valley City, ND (4)
 KXLF-TV Butte, MT (4)
 KXLI St. Cloud, MN (41)
 KXLT Rochester, MN (47)
 KXLY-TV Spokane, WA (4)
 KXMB-TV Bismarck, ND (12)
 KXMC-TV Minot, ND (13)
 KXMD-TV Williston, ND (11)
 † KXNE-TV Norfolk, NE (19)
 KXRM-TV
 Colorado Springs, CO (21)
 KXTV Sacramento, CA (10)
 KXTX-TV Dallas, TX (39)
 KXWY-TV Casper, WY (20)

KYCU-TV Cheyenne, WY (5)
 KYEL-TV Yuma, AZ (13)
 KYFC Kansas City, MO (50)
 † KYIN Mason City, IA (24)
 † KYNE-TV Omaha, NE (26)

KYTV Springfield, MO (3)
 † KYUK-TV Bethel, AK (4)
 KYUS-TV Miles City, MT (3)
 † KYVE-TV Yakima, WA (47)
 KYW-TV Philadelphia, PA (3)
 KYZE Salina, KS (18)

KZAZ
 Tucson-Nogales, AZ (11)
 KZEI Alvin, TX (67)
 † KZSD-TV Martin, SD (8)
 KZTV Corpus Christi, TX (10)

W

WAAY-TV Huntsville, AL (31)
 WABC-TV New York, NY (7)
 WABG-TV Greenwood, MS (6)
 WABI-TV Bangor, ME (5)
 † WABW-TV Pelham, GA (14)
 † WACS-TV Dawson, GA (25)
 WAEO-TV Rhinelander, WI (12)
 WAFB-TV Baton Rouge, LA (9)
 WAFF

..... Huntsville-Decatur, AL (48)
 WAGA-TV Atlanta, GA (5)
 WAGM-TV Presque Isle, ME (8)
 WAGT Augusta, GA (26)
 † WAIG Montgomery, AL (26)
 WAKR-TV Akron, OH (23)
 WALA-TV Mobile, AL (10)
 WALB-TV Albany, GA (10)
 WAND Decatur, IL (17)
 WANE-TV Ft. Wayne, IN (15)
 WAOW-TV Wausau, WI (9)
 WAPA-TV San Juan, PR (4)
 WAPT Jackson, MS (16)
 WAQP Saginaw, MI (49)
 WART Naranjito, PR (64)
 WATE-TV Knoxville, TN (6)
 WATL-TV Atlanta, GA (36)
 WATX-TV Arcobio, PR (54)
 WAVE-TV Louisville, KY (3)
 WAVY-TV Portsmouth, VA (10)
 WAWS-TV
 Jacksonville, FL (30)
 WAXA Anderson, SC (40)

WBAK-TV Terre Haute, IN (38)
 WBAL-TV Baltimore, MD (11)
 WBAY-TV Green Bay, WI (2)
 WBBH-TV Ft. Myers, FL (20)
 WBBJ-TV Jackson, TN (7)
 WBBM-TV Chicago, IL (2)
 WBBS-TV
 West Chicago, IL (60)
 WBCT Bridgeport, CT (43)
 WBFF Baltimore, MD (45)
 WBFS-TV Miami, FL (33)
 † WBGU-TV

..... Lima-Bowling Green, OH (57)
 WBGY-TV Tullahoma, TN (64)
 † WBIQ Birmingham, AL (10)
 WBIR-TV Knoxville, TN (10)
 WBKB-TV Alpena, MI (11)
 WBKO Bowling Green, KY (13)
 WBKZ Angola, IN (63)
 WBLN Bloomington, IL (43)
 WBMG Birmingham, AL (42)
 WBNA Louisville, KY (21)
 WBNB-TV
 Charlotte Amalie, VI (10)
 WBNG-TV

..... Binghamton, NY (12)
 WBNS-TV Columbus, OH (10)
 WBOC-TV Salisbury, MD (16)
 WBOY-TV Clarksburg, WV (12)
 † WBRA-TV Roanoke, VA (15)
 WBRC-TV Birmingham, AL (6)
 WBRE Wilkes-Barre, PA (28)
 WBRZ Baton Rouge, LA (2)

WBSP Ocala, FL (51)
 WBTI Cincinnati, OH (64)
 WBTW Charlotte, NC (3)
 WBTW Florence, SC (13)
 WBZ-TV Boston, MA (4)

† WCAE St. John, IN (50)
 WCAJ Birmingham, AL (68)
 WCAU-TV

..... Philadelphia, PA (10)
 WCAX-TV Burlington, VT (3)
 WCAY-TV Nashville, TN (30)

† WCBB Augusta, MA (10)
 WCBF-TV Charleston, SC (2)
 WCBT-TV Columbus, MS (4)
 WCBS-TV New York, NY (2)
 WCCB Charlotte, NC (18)
 WCCO-TV Minneapolis, MN (4)
 WCCT-TV Columbia, SC (57)
 WCDC Adams, MA (19)
 WCEE Mount Vernon, IL (13)
 † WCES-TV Wrens, GA (20)

† WCET Cincinnati, OH (48)
 WCFC-TV Chicago, IL (38)
 † WCFE-TV Plattsburgh, NY (57)
 WCFT-TV Tuscaloosa, AL (33)
 WCGV-TV Milwaukee, WI (24)
 WCHS-TV Charleston, WV (8)
 WCIA Champaign, IL (3)

† WCIC
 Mt. Cheaha State Park, AL (7)
 WCIU-TV Chicago, IL (26)
 WCIV Charleston, SC (4)
 WCIX Miami, FL (6)
 WCJB Gainesville, FL (20)
 WCLF Clearwater, FL (22)
 † WCLP-TV Chatsworth, GA (18)
 WCLQ-TV Cleveland, OH (61)
 WCMF-TV

..... Montgomery, AL (45)
 WCMH-TV Columbus, OH (4)
 † WCML-TV Alpena, MI (6)
 † WCMU-TV

..... Mt. Pleasant, MI (14)
 † WCMV Cadillac, MI (27)
 † WCMW Manistee, MI (21)
 WCNT Cidra, PR (46)
 † WCNY-TV Syracuse, NY (24)
 WCOV-TV

..... Montgomery, AL (20)
 † WCPB Salisbury, MD (28)
 WCPQ-TV Cincinnati, OH (9)
 WCPX-TV Orlando, FL (6)
 WCQR Washington, DC (50)
 W CSC-TV Charleston, SC (5)
 WCSH-TV Portland, ME (6)
 † WCTE Cookeville, TN (22)

WCTI New Bern, NC (12)
 WCTV
 Tallahassee, FL-Thomasville, GA (6)
 WCVB-TV Boston, MA (5)

† WCVF-TV Richmond, VA (23)
 † WCVN Covington, KY (54)
 † WCVW Richmond, VA (57)
 WCYB-TV Bristol, VA (5)

WDAF-TV Kansas City, MO (4)
 WDAI Gary, IN (56)
 WDMAM-TV Laurel, MS (7)
 WDAU-TV Scranton, PA (22)
 WDAY-TV Fargo, ND (6)
 WDAZ-TV Devils Lake, ND (8)
 WDBB Tuscaloosa, AL (17)
 WDBD Jackson, MS (40)
 WDBJ Roanoke, VA (7)
 WDCA-TV

..... Washington, DC (20)
 † WDCN Nashville, TN (8)
 † WDCC-TV Cochran, GA (15)

WDEF-TV
 Chattanooga, TN (12)
 WDEM Hollywood, FL (69)
 WDHN Dothan, AL (18)
 WDHO-TV Toledo, OH (24)
 WDIO-TV Duluth, MN (10)

† WDIQ Dozier, AL (2)
 WDIV Detroit, MI (4)
 WDKY-TV Danville, KY (56)
 WDLI Canton, OH (17)
 WDMA-TV Toledo, OH (36)
 † WDPB Seaford, DE (64)

WDRB-TV Louisville, KY (41)
 † WDSE-TV Duluth, MN (8)
 WDSI-TV Chattanooga, TN (61)
 WDSU-TV New Orleans, LA (6)
 WDTN Dayton, OH (2)
 WDTV Weston, WV (5)
 WDWI Wilmington, DE (61)
 WDVN-TV Washington, DC (9)
 WDWL Miami, FL (39)

† WEAO Akron, OH (49)
 WEAR-TV Pensacola, FL (3)
 WEAU-TV Eau Claire, WI (13)
 † WEBA-TV Allendale, SC (14)
 WECT Wilmington, NC (6)

† WEDB-TV Berlin, NH (40)
 † WEDH Hartford, CT (24)
 † WEDN Norwich, CT (53)
 † WEDU Tampa, FL (3)
 † WEDW Bridgeport, CT (49)

† WEDY New Haven, CT (65)
 WEEK-TV Peoria, IL (25)
 WEFC Roanoke, VA (38)
 WEHT Evansville, IN (25)
 † WEIQ Mobile, AL (42)

WEJC Lexington, NC (20)
 WEKT Paintsville, KY (69)
 † WEKW-TV Keene, NH (52)
 † WENH Durham, NH (11)
 WENY-TV Elmira, NY (36)
 WESH-TV

..... Daytona Beach, FL (2)
 † WETA-TV Washington, DC (26)
 † WETK Burlington, VT (33)
 WETM-TV Elmira, NY (18)
 WETO Greeneville, TN (39)

WEVU Naples, FL (26)
 WEVV Evansville, IN (44)
 WEWS Cleveland, OH (5)
 WEYI-TV Saginaw, MI (25)

WFAA-TV Dallas, TX (8)
 WFAT-TV Johnstown, PA (19)
 WFBN Joliet, IL (66)
 WFCT Fayetteville, NC (62)
 WFDG New Bedford, MA (28)

WFFT-TV Ft. Wayne, IN (55)
 WFHL Decatur, IL (23)
 WFGC Palm Beach, FL (53)
 WFIE-TV Evansville, IN (14)
 † WFIQ Florence, AL (36)

WFLD-TV Chicago, IL (32)
 WFLX
 West Palm Beach, FL (25)
 WFMJ-TV

..... Youngstown, OH (21)
 WFMV-TV Greensboro, NC (2)
 WFMZ-TV Allentown, PA (69)
 WFRV-TV Green Bay, WI (5)
 WFSB Hartford, CT (3)

WFSL-TV Lansing, MI (36)
 † WFSU-TV Tallahassee, FL (11)
 WFTS Tampa, FL (28)
 WFTV Orlando, FL (9)
 † WFUM Flint, MI (28)

WFWY Syracuse, NY (43)
 † WFIY Indianapolis, IN (20)
 WFIY Murfreesboro, TN (39)

- † WGBH-TV Boston, MA (2)
 † WGBX-TV Boston, MA (44)
 † WGBY-TV Springfield, MA (57)
 † WGCN-TV Red Lion, PA (49)
 WGGC-TV
 Greenwood, SC (48)
 WGEI Tusculumbia, AL (47)
 WGEM-TV Quincy, IL (10)
 WGGF-TV Springfield, MA (40)
 WGGF Lebanon, PA (59)
 WGGN-TV Sandusky, OH (51)
 WGGT-TV Greenville, SC (16)
 WGGT Greensboro, NC (48)
 WGHF-TV High Point, NC (8)
 † WGIQ Louisville, AL (43)
 WGME-TV Portland, ME (13)
 WGN-TV Chicago, IL (9)
 WGNQ-TV
 New Orleans, LA (26)
 WGNX Atlanta, GA (46)
 WGNR-TV Detroit, MI (62)
 WGRB Campbellsville, KY (34)
 WGRZ-TV Buffalo, NY (2)
 WGSF Myrtle Beach, SC (43)
 † WGTB-TV Toledo, OH (30)
 WGTQ Sault Ste. Marie, MI (8)
 WGTU Traverse City, MI (29)
 † WGTV Athens, GA (8)
 † WGVG Grand Rapids, MI (35)
 † WGVK Kalamazoo, MI (52)
 WGXN Macon, GA (24)
 † WHA-TV Madison, WI (21)
 WHAG-TV
 Hagerstown, MD (25)
 WHAS-TV Louisville, KY (11)
 WHBF-TV Rock Island, IL (4)
 WHBQ-TV Memphis, TN (13)
 WHBR Pensacola, FL (33)
 WHCT-TV Hartford, CT (18)
 WHEC-TV Rochester, NY (10)
 † WHED-TV Hanover, NH (15)
 WHFT Miami, FL (45)
 WHIO-TV Dayton, OH (7)
 † WHIQ Huntsville, AL (25)
 WHIZ-TV Zanesville, OH (18)
 WHJF Brunswick, GA (21)
 WHKY-TV Hickory, NC (14)
 † WHLA-TV La Crosse, WI (31)
 WHLT Hattiesburg, MI (22)
 WHMB-TV Indianapolis, IN (40)
 † WHMC Conway, SC (23)
 WHME-TV South Bend, IN (46)
 † WHMM Washington, DC (32)
 WHNS Asheville, NC (21)
 WHNT-TV Huntsville, AL (19)
 WHO-TV Des Moines, IA (13)
 WHP-TV Harrisburg, PA (21)
 † WHRM-TV Wausau, WI (20)
 † WHRO-TV Hampton, VA (15)
 † WHRS-TV
 West Palm Beach, FL (42)
 WHSI Portland, ME (51)
 WHSV-TV
 Harrisonburg, VA (3)
 WHTM-TV Harrisburg, PA (27)
 WHTV Meridian, MS (24)
 † WHWC-TV Menomonee, WI (28)
 † WHYY-TV Wilmington, DE (12)
 WIBW-TV Topeka, KS (13)
 WICD Champaign, IL (15)
 WICS Springfield, IL (20)
 WICU-TV Erie, PA (12)
 WICZ-TV Binghamton, NY (40)
 WIEC Ponce, PR (48)
 WIFR-TV Freeport, IL (23)
 WIHT Ann Arbor, MI (31)
 WIIM-TV Iron Mountain, MI (8)
 † WIHQ Demopolis, AL (41)
 † WILL-TV
 Champaign-Urbana, IL (12)
 WILX-TV Lansing, MI (10)
 WINK-TV Fort Myers, FL (11)
 WINT-TV Crossville, TN (55)
 † WIPB Muncie, IN (49)
 † WIPM-TV Mayaguez, PR (3)
 † WIPR-TV San Juan, PR (6)
 WIRT Hibbing, MN (13)
 WIS-TV Columbia, SC (10)
 WISC-TV Madison, WI (3)
 WISH-TV Indianapolis, IN (8)
 WISN-TV Milwaukee, WI (12)
 † WISU-TV Terre Haute, IN (26)
 WIUD Lakeland, FL (32)
 WIUW High Point, NC
 † WITF-TV Hershey, PA (33)
 WITI-TV Milwaukee, WI (6)
 WITN-TV Washington, NC (7)
 † WITV Charleston, SC (7)
 † WIUM-TV Macomb, IL (22)
 WIVB-TV Buffalo, NY (4)
 WIXT Syracuse, NY (9)
 WIYE Leesburg, FL (55)
 WJAC-TV Johnstown, PA (6)
 WJAL Hagerstown, MD (68)
 WJAR-TV Providence, RI (10)
 WJBF Augusta, GA (6)
 WJBK-TV Detroit, MI (2)
 WJCL Savannah, GA (22)
 † WJCT Jacksonville, FL (7)
 WJET-TV Erie, PA (24)
 WJFB Lebanon, TN (66)
 WJHG-TV Panama City, FL (7)
 WJHL-TV
 Johnson City, TN (11)
 WJJA Racine, WI (49)
 WJKA Wilmington, NC (29)
 WJKS-TV Jacksonville, FL (17)
 WJKW-TV Cleveland, OH (8)
 WJLA-TV Washington, DC (7)
 WJMN-TV Escanaba, MI (3)
 † WJPM-TV Florence, SC (33)
 WJPR Lynchburg, VA (21)
 † WJPT Jacksonville, IL (14)
 WJRT-TV Flint, MI (12)
 † WJSP-TV Columbus, GA (28)
 WJSU-TV Anniston, AL (40)
 WJTC Pensacola, FL (44)
 WJTV Jackson, MS (12)
 † WJWJ-TV Beaufort, SC (16)
 WJWN-TV
 San Sebastian, PR (38)
 WJXT Jacksonville, FL (4)
 WJZ-TV Baltimore, MD (13)
 WKAB-TV Montgomery, AL (32)
 WKAF Syracuse, NY (62)
 WKAQ-TV San Juan, PR (2)
 † WKAR-TV East Lansing, MI (23)
 † WKAS Ashland, KY (25)
 WKBD-TV Detroit, MI (50)
 WKBM-TV Caguas, PR (11)
 WKBN-TV
 Youngstown, OH (27)
 WKBT La Crosse, WI (8)
 WKBW-TV Buffalo, NY (7)
 WKCH-TV Knoxville, TN (43)
 WKEF Dayton, OH (22)
 WKFT Fayetteville, NC (40)
 † WKGB Bowling Green, KY (53)
 † WKHA Hazard, KY (35)
 WKID Ft. Lauderdale, FL (51)
 WKJG-TV Fort Wayne, IN (33)
 WKJL-TV Baltimore, MD (24)
 WKKF Anderson, IN (67)
 † WKKU Aguadilla, PR (32)
 † WKLE Lexington, KY (46)
 † WKMA Madisonville, KY (35)
 † WKMJ Louisville, KY (68)
 † WKMR Morehead, KY (38)
 † WKMU Murray, KY (21)
 † WKNO-TV Memphis, TN (10)
 † WKOH Owensboro, KY (31)
 † WKOI Richmond, IN (43)
 † WKON Owenton, KY (52)
 WKOW-TV Madison, WI (27)
 † WKPC-TV Louisville, KY (15)
 † WKPD Paducah, KY (29)
 † WKPI Pikeville, KY (22)
 WKPT-TV Kingsport, TN (19)
 WKRC-TV Cincinnati, OH (12)
 WKRG-TV Mobile, AL (5)
 WKRN-TV Nashville, TN (2)
 WKRW-TV Kenosha, WI (55)
 † WKSO Somerset, KY (29)
 WKTV Utica, NY (2)
 WKWR-TV Cookeville, TN (28)
 WKYC-TV Cleveland, OH (3)
 WKYH-TV Hazard, KY (57)
 WKYT-TV Lexington, KY (27)
 WKZO-TV Kalamazoo, MI (3)
 † WKZT Elizabethtown, KY (23)
 † WLAE-TV
 New Orleans, LA (32)
 WLAJ-TV Lansing, MI (53)
 WLBM-TV Meridian, MS (30)
 WLBT-TV Jackson, MS (3)
 WLBS-TV Bangor, ME (2)
 WLCN Madisonville, KY (19)
 WLCT New London, CT (26)
 † WLED-TV Littleton, NH (49)
 † WLEF-TV Park Falls, WI (36)
 WLEX-TV Lexington, KY (18)
 WLFI-TV Lafayette, IN (18)
 WLFV-TV Raleigh, NC (22)
 WLIG Riverhead, NY (55)
 WLIO Lima, OH (35)
 † WLIV Garden City, NY (21)
 WLJC-TV Beattyville, KY (65)
 † WLJT-TV Lexington, TN (11)
 WLKY-TV Louisville, KY (32)
 WLLA Kalamazoo, MI (64)
 WLLD Jackson, MI (18)
 WLNE
 Providence, RI-New Bedford, MA (6)
 WLNS-TV Lansing, MI (6)
 WLOS Asheville, NC (13)
 WLOX-TV Biloxi, MS (13)
 † WLPB-TV
 Baton Rouge, LA (27)
 WLQF Greenfield, MA (32)
 WLRE Green Bay, WI (26)
 † WLRN-TV Miami, FL (17)
 WLS-TV Chicago, IL (7)
 WLTK Somerset, KY (16)
 WLTV Miami, FL (23)
 WLTX Columbia, SC (19)
 WLTV Columbus, GA (38)
 WLUC-TV Marquette, MI (6)
 WLUK-TV Green Bay, WI (11)
 WLUZ-TV Ponce, PR (7)
 WLVI-TV Cambridge, MA (56)
 † WLVT-TV Allentown, PA (39)
 WLWT Cincinnati, OH (5)
 WLXI-TV Greensboro, NC (61)
 WLYH-TV Lebanon, PA (15)
 WLYJ Clarksburg, WV (46)
 † WMAA-TV Jackson, MS (29)
 † WMAE-TV Mississippi State, MS (2)
 † WMAE-TV Booneville, MS (12)
 † WMAH-TV Biloxi, MS (19)
 † WMAO-TV
 Greenwood, MS (23)
 WMAQ-TV Chicago, IL (5)
 WMAK-TV Baltimore, MD (2)
 † WMAU-TV Bude, MS (17)
 † WMAV-TV Oxford, MS (18)
 † WMAW-TV Meridian, MS (14)
 WMAZ-TV Macon, GA (13)
 WMBB Panama City, FL (13)
 WMBD-TV Peoria, IL (31)
 WMC-TV Memphis, TN (5)
 WMCFTV
 Montgomery, AL (45)
 WMDT Salisbury, MD (47)
 † WMEA-TV Biddeford, ME (26)
 † WMEB-TV Orono, ME (12)
 † WMED-TV Calais, ME (13)
 † WMEM-TV
 Presque Isle, ME (10)
 † WMFE-TV Orlando, FL (24)
 WMFP Lawrence, MA (62)
 WMGC-TV
 Binghamton, NY (34)
 WMGM-TV Wildwood, NJ (40)
 WMGT Macon, GA (41)
 † WMHT Schenectady, NY (17)
 WMJA Panama City, FL (28)
 WMKT Muskegon, MI (54)
 WMKW-TV Memphis, TN (30)
 WMOD Melbourne, FL (43)
 † WMPB Baltimore, MD (67)
 † WMPT Annapolis, MD (22)
 WMPV-TV Mobile, AL (21)
 WMSN-TV Madison, WI (47)
 † WMSY-TV Marion, VA (52)
 † WMTJ Fajardo, PR (40)
 WMTV Madison, WI (15)
 WMTW-TV
 Poland Spring, ME (8)
 WMUR-TV Manchester, NH (9)
 † WMVS Milwaukee, WI (10)
 † WMVT Milwaukee, WI (36)
 WNAL-TV Gadsden, AL (44)
 WNBC-TV New York, NY (4)
 WNCT-TV Greenville, NC (9)
 WNDS Derry, NH (50)
 WNDU-TV South Bend, IN (16)
 † WNEB-TV Buffalo, NY (17)
 WNEG-TV Toccoa, GA (32)
 † WNEH Greenwood, SC (38)
 WNEM-TV Bay City, MI (5)
 † WNEO-TV Alliance, OH (45)
 WNEP-TV Scranton, PA (16)
 † WNEQ-TV Buffalo, NY (23)
 WNEV-TV Boston, MA (7)
 WNEW-TV New York, NY (5)
 WNFT Jacksonville, FL (47)
 WNHT Concord, NH (21)
 † WNIN Evansville, IN (9)
 † WNIT-TV South Bend, IN (34)
 † WNJB New Brunswick, NJ (58)
 † WNJM Montclair, NJ (50)
 † WNJS Camden, NJ (23)
 † WNJT Trenton, NJ (52)
 WNJU-TV
 New York, NY-Newark, NJ (47)
 WNJX-TV Mayaguez, PR (22)
 WNKJ-TV Hopkinsville, KY (51)
 † WNNU-TV Marquette, MI (13)
 WNNE-TV Hartford, VT (31)
 WNOL-TV
 New Orleans, LA (38)
 † WNPB-TV
 Morgantown, WV (24)
 † WNPE-TV Watertown, NY (16)
 † WNPI-TV Norwood, NY (18)
 WNRD Ponce, PR (20)
 WNRW
 Winston-Salem, NC (45)
 † WNSC-TV Rock Hill, SC (30)
 † WNTV Greenville, SC (29)
 WNUV-TV Baltimore, MD (54)
 † WNVF Fairfax, VA (56)
 † WNVV Goldvein, VA (53)
 † WNYC-TV New York, NY (31)

Call Letters

† WNYE-TV ... New York, NY (25)
 WNYT
 ... Albany-Troy-Schenectady, NY (13)

 WOAC ... Canton, OH (67)
 WOAY-TV ... Oak Hill, WV (4)
 WOC-TV ... Davenport, IA (6)
 WOFL ... Orlando, FL (35)
 WOIO ... Shaker Heights, OH (19)
 WOI-TV ... Ames, IA (5)
 WOKR ... Rochester, NY (13)
 WOLE-TV ... Aguadilla, PR (12)
 WOLF-TV ... Scranton, PA (38)
 WOLO-TV ... Columbia, SC (25)
 WOPC ... Altoona, PA (23)
 WOQB ... Parkersburg, WV (39)
 WOR-TV
 ... New York, NY-Secaucus, NJ (9)
 WORA-TV ... Mayaguez, PR (5)
 † WOSU-TV ... Columbus, OH (34)
 WOTC ... Selma, AL (29)
 WOTE ... Bayamon, PR (36)
 WOTV ... Grand Rapids, MI (8)
 † WQUB-TV ... Athens, OH (20)
 † WOUU-TV ... Cambridge, OH (44)
 WOWK-TV ... Huntington, WV (13)
 WOWL-TV ... Florence, AL (15)
 WOWT ... Omaha, NE (6)

 WPAN
 ... Ft. Walton Beach, FL (53)
 † WPBA ... Atlanta, GA (30)
 WPBN-TV ... Traverse City, MI (7)
 † WPBO-TV ... Portsmouth, OH (42)
 † WPBT ... Miami, FL (2)
 † WPBY-TV ... Huntington, WV (33)
 WPCB-TV ... Greensburg, PA (40)
 WPCQ-TV ... Charlotte, NC (36)
 WPDE-TV ... Florence, SC (15)
 WPDS-TV ... Indianapolis, IN (59)
 WPEC
 ... West Palm Beach, FL (12)
 WPPF-TV ... Dothan, AL (60)
 WPGH-TV ... Pittsburgh, PA (53)
 WPHL-TV ... Philadelphia, PA (17)
 WPIX ... New York, NY (11)
 WPLG ... Miami, FL (10)
 WPMI ... Mobile, AL (15)
 WPMJ ... Owensboro, KY (48)
 WPMT ... York, PA (43)
 † WPNE ... Green Bay, WI (38)
 WPRI-TV ... Providence, RI (12)
 WPRV-TV ... Fajardo, PR (13)
 WPSO-TV ... Akron, OH (55)
 WPSD-TV ... Paducah, KY (6)
 † WPSX-TV ... Clearfield, PA (3)
 WPTA ... Ft. Wayne, IN (21)
 † WPTD ... Kettering, OH (16)
 WPTF-TV ... Durham, NC (28)
 † WPTO ... Oxford, OH (14)
 WPTT-TV ... Pittsburgh, PA (22)
 WPTV ... Palm Beach, FL (5)
 WPTY-TV ... Memphis, TN (24)
 WPTZ ... Plattsburgh, NY (5)
 WPVI-TV ... Philadelphia, PA (6)
 WPPR-TV ... Aurora, IL (60)
 WPXI ... Pittsburgh, PA (11)

 WQAC
 ... Fort Walton Beach, FL (35)
 WQAD-TV ... Moline, IL (8)
 † WQED ... Pittsburgh, PA (13)
 † WQEX ... Pittsburgh, PA (16)
 WQHJ ... Key West, FL (22)
 † WQLN ... Erie, PA (54)
 WQOW-TV ... Eau Claire, WI (18)
 † WQPT-TV ... Moline, IL (24)
 WQQB ... Bowling Green, KY (40)
 WQRF-TV ... Rockford, IL (39)

WQTV ... Boston, MA (68)

 WRAL-TV ... Raleigh, NC (5)
 WRAU-TV ... Peoria, IL (19)
 WRBL ... Columbus, GA (3)
 WRBT ... Baton Rouge, LA (33)
 WRBV ... Vineland, NJ (65)
 WRC-TV ... Washington, DC (4)
 WRCB-TV ... Chattanooga, TN (3)
 WRDG ... Burlington, NC (16)
 WRDW-TV ... Augusta, GA (12)
 WREG-TV ... Memphis, TN (3)
 † WRES ... Cocoa, FL (18)
 † WRET-TV
 ... Spartanburg, SC (49)
 WREX-TV ... Rockford, IL (13)
 WRGB ... Schenectady, NY (6)
 WRGT-TV ... Dayton, OH (45)
 † WRJA-TV ... Sumter, SC (27)
 WRJK-TV ... Bluefield, VA (40)
 WRLH-TV ... Richmond, VA (35)
 † WRLK-TV ... Columbia, SC (35)
 WROC-TV ... Rochester, NY (8)
 WRSP-TV ... Springfield, IL (55)
 WRTV ... Indianapolis, IN (6)
 WRWR-TV ... San Juan, PR (30)

 WSAV-TV ... Savannah, GA (3)
 WSAW-TV ... Wausau, WI (7)
 WSAZ-TV ... Huntington, WV (3)
 WSB-TV ... Atlanta, GA (2)
 † WSBE-TV ... Providence, RI (36)
 WSBK-TV ... Boston, MA (38)
 † WSNB-TV ... Norton, VA (47)
 WSBT-TV ... South Bend, IN (22)
 WSCO ... Suring, WI (14)
 WSCV ... Melbourne, FL (56)
 WSEE ... Erie, PA (35)
 WSET-TV ... Lynchburg, VA (13)
 WSFA-TV ... Montgomery, AL (12)
 WSFJ ... Newark, OH (52)
 † WSFP-TV ... Fort Myers, FL (30)
 WSIL-TV ... Harrisburg, IL (3)
 † WSIU-TV ... Carbondale, IL (8)
 † WSJK-TV ... Sneedville, TN (2)
 WSJN-TV ... San Juan, PR (24)
 WSJU ... San Juan, PR (18)
 WSJV ... Elkhart, IN (28)
 † WSKG ... Binghamton, NY (46)
 WSLA ... Selma, AL (15)
 WSLN-TV ... Roanoke, VA (8)
 WSMF ... Florence, SC (21)
 WSMV ... Nashville, TN (4)
 WSMW-TV ... Worcester, MA (27)
 WSNL-TV ... Smithtown, NY (67)
 WSNS-TV ... Chicago, IL (44)
 WSOO-TV ... Charlotte, NC (9)
 WSPA-TV ... Spartanburg, SC (7)
 WSQY-TV ... Forest City, NC (66)
 † WSRE ... Pensacola, FL (23)
 WSTG ... Providence, RI (64)
 WSTM-TV ... Syracuse, NY (3)
 WSUR-TV ... Ponce, PR (9)
 WSVI ... Christiansted, VI (8)
 WSVN ... Miami, FL (7)
 † WSWP-TV ... Grandview, WV (9)
 WSWT ... Opelika, AL (66)

 WTAE-TV ... Pittsburgh, PA (4)
 WTAF-TV ... Philadelphia, PA (29)
 WTAH ... Oshkosh, WI (22)
 WTAJ-TV ... Altoona, PA (10)
 WTAP-TV
 ... Parkersburg, WV (15)
 WTBS ... Atlanta, GA (17)
 WTBY ... Poughkeepsie, NY (54)
 † WTCL ... Chattanooga, TN (45)
 WTCN-TV
 ... Minneapolis, MN (11)
 WTCT ... Marion, IL (27)
 WTEN ... Albany, NY (10)

WTGL-TV ... Cocoa, FL (52)
 WTGS ... Hardeeville, SC (28)
 WTHI-TV ... Terre Haute, IN (10)
 WTHR ... Indianapolis, IN (13)
 WTHX ... Johnstown, PA (8)
 WTIC-TV ... Hartford, CT (61)
 WTIN ... Ponce, PR (14)
 † WTIU ... Bloomington, IN (30)
 WTJC ... Springfield, OH (26)
 WTJP ... Gadsden, AL (60)
 WTJR ... Quincy, IL (16)
 † WTJX-TV
 ... Charlotte Amalie, VI (12)
 WTKK ... Manassas, VA (66)
 WTKR-TV ... Norfolk, VA (3)
 † WTKV ... Valdosta, GA (33)
 WTKW ... Key West, FL (16)
 WTLN ... Richmond, VA (63)
 WTLV ... Jacksonville, FL (12)
 WTLW ... Lima, OH (44)
 WTMB-TV ... Tomah, WI (43)
 WTMJ-TV ... Milwaukee, WI (4)
 WTNH-TV ... New Haven, CT (8)
 WTOG-TV ... Savannah, GA (11)
 WTOG ... St. Petersburg, FL (44)
 WTKO-TV ... Meridian, MS (11)
 WTOL-TV ... Toledo, OH (11)
 WTOM-TV ... Cheboygan, MI (4)
 WTVO-TV
 ... Steubenville, OH-Wheeling, WV (9)
 WTRA ... Mayaguez, PR (16)
 WTRF-TV ... Wheeling, WV (7)
 WTSF ... Ashland, KY (61)
 WTSG ... Albany, GA (31)
 WTSP-TV
 ... Tampa-St. Petersburg, FL (10)
 WTTE ... Columbus, OH (28)
 WTTG ... Washington, DC (5)
 WTTQ
 ... Birmingham-Homewood, AL (21)
 WTTV ... Bloomington, IN (4)
 † WTTW ... Chicago, IL (11)
 WTUK ... Florence, AL (26)
 WTUW ... Utica, NY (33)
 WTVB ... Tupelo, MS (9)
 WTVG ... Chattanooga, TN (9)
 WTVL ... Durham, NC (11)
 WTVF ... Reading, PA (51)
 WTVF ... Nashville, TN (5)
 WTVG ... Toledo, OH (13)
 WTVH ... Syracuse, NY (5)
 † WTVI ... Charlotte, NC (42)
 WTVJ ... Miami, FL (4)
 WTVK ... Knoxville, TN (26)
 WTVM ... Columbus, GA (9)
 WTVN-TV ... Columbus, OH (6)
 WTVU ... Rockford, IL (17)
 † WTVQ ... Peoria, IL (47)
 WTVQ-TV ... Lexington, KY (36)
 WTVR-TV ... Richmond, VA (6)
 † WTVS ... Detroit, MI (56)
 WTVT ... Tampa, FL (13)
 WTVU ... New Haven, CT (59)
 WTVW ... Evansville, IN (7)
 WTVX ... Ft. Pierce, FL (34)
 WTVY ... Dothan, AL (4)
 WTVZ ... Norfolk, VA (33)
 WTVW ... Tallahassee, FL (40)
 WTVW ... Terre Haute, IN (2)
 WTVL ... Tallahassee, FL (27)
 WTVX ... Huntsville, AL (54)
 WTVX ... Waterbury, CT (20)

 WUAA ... Jackson, TN (16)
 WUAB ... Lorain, OH (43)
 † WUCM-TV
 ... University Center, MI (19)
 † WUFT ... Gainesville, FL (5)
 WUHF ... Rochester, NY (31)

WUHQ-TV
 ... Battle Creek, MI (41)
 WUHX-TV ... Norfolk, VA (49)
 WUIA-TV ... San German, PR (42)
 † WUJA ... Caguas, PR (58)
 WULT-TV
 ... New Orleans, LA (20)
 † WUNC-TV ... Chapel Hill, NC (4)
 † WUND-TV ... Columbia, NC (2)
 † WUNE-TV ... Linville, NC (17)
 † WUNF-TV ... Asheville, NC (33)
 † WUNG-TV ... Concord, NC (58)
 † WUNJ-TV ... Wilmington, NC (39)
 † WUNK-TV ... Greenville, NC (25)
 † WUNL-TV
 ... Winston-Salem, NC (26)
 † WUNM-TV
 ... Jacksonville, NC (19)
 † WUSF-TV ... Tampa, FL (16)
 † WUSI-TV ... Olney, IL (16)
 WUSV ... Schenectady, NY (45)
 WUTR ... Utica, NY (20)
 WUTV ... Buffalo, NY (29)

 WVAH-TV ... Charleston, WV (23)
 † WVAN-TV ... Savannah, GA (9)
 WVCI ... Bay City, MI (61)
 WVCY-TV ... Milwaukee, WI (30)
 WVEC-TV ... Hampton, VA (13)
 WVEO ... Aguadilla, PR (44)
 † WVER ... Rutland, VT (28)
 WVEU ... Atlanta, GA (69)
 WVFT ... Roanoke, VA (27)
 WVGA ... Valdosta, GA (44)
 † WVIA-TV ... Scranton, PA (44)
 WVII-TV ... Bangor, ME (7)
 WVIR-TV
 ... Charlottesville, VA (29)
 WVIT
 ... New Britain-Hartford, CT (30)
 † WVIZ-TV ... Cleveland, OH (25)
 WVNY ... Burlington, VT (22)
 † WVPY ... Staunton, VA (51)
 WWSB-TV ... West Point, MS (27)
 † WVTA ... Windsor, VT (41)
 † WVTB ... St. Johnsbury, VT (20)
 WVTM-TV
 ... Birmingham, AL (13)
 WVTU ... Milwaukee, WI (18)
 WVUE ... New Orleans, LA (8)
 † WVUT ... Vincennes, IN (22)
 WVVA ... Bluefield, WV (6)

 WWAC-TV ... Atlantic City, NJ (53)
 WWAY ... Wilmington, NC (3)
 WWBT ... Richmond, VA (12)
 WWCW ... Christiansted, VI (15)
 WWHT
 ... New York, NY-Newark, NJ (68)
 WWL-TV ... New Orleans, LA (4)
 WWLF-TV ... Hazleton, PA (56)
 WWLP ... Springfield, MA (22)
 WWNY-TV
 ... Carthage-Watertown, NY (7)
 † WWPB ... Hagerstown, MD (31)
 WWQI ... La Crosse, WI (25)
 WWSG-TV
 ... Philadelphia, PA (57)
 WWTL ... Marshfield, WI (39)
 WWTO-TV ... La Salle, IL (35)
 WWTV ... Cadillac, MI (9)
 WWUP-TV
 ... Sault Ste. Marie, MI (10)

 WXEX-TV ... Petersburg, VA (8)
 WXFL ... Tampa, FL (8)
 † WXGA-TV ... Waycross, GA (8)
 WXGZ-TV ... Appleton, WI (32)
 WXIA-TV ... Atlanta, GA (11)
 WXII ... Winston-Salem, NC (12)
 WXIV ... Greenville, NC (14)

- | | | | |
|-----------------------------------|--------------------------------------|------------------------------------|------------------------------------|
| WXIX-TV . . . Cincinnati, OH (19) | WXTX Columbus, GA (54) | † WYCC Chicago, IL (20) | WYOV Norwell, MA (46) |
| WXLT-TV . . . Sarasota, FL (40) | WXVT Greenville, MS (15) | WYED Goldsboro, NC (17) | WYTV Youngstown, OH (33) |
| WXMI-TV | WXXA-TV Albany, NY (23) | WYEO Superior, WI (40) | |
| Grand Rapids, MI (17) | † WXXI-TV Rochester, NY (21) | † WYES-TV | WZGA Rome, GA (14) |
| WXNE Boston, MA (25) | WXYZ-TV Detroit, MI (7) | New Orleans, LA (12) | WZTV Nashville, TN (17) |
| WXON Detroit, MI (20) | | WYFF-TV Greenville, SC (4) | WZTZ Marlborough, MA (66) |
| WXOW-TV . . . La Crosse, WI (25) | WYAH Portsmouth, VA (27) | WYJE Manitowoc, WI (16) | WZZM-TV |
| WXTV Paterson, NJ (41) | † WYBE Philadelphia, PA (35) | WYNB-TV Buffalo, NY (49) | Grand Rapids, MI (13) |

Canadian TV Station Call Letters

- | | | | |
|---|---|--|---|
| CBAFT Moncton, N.B. (11) | CBKDT | CBUHT | CFCM-TV |
| CBCA-TV-1 . . . Etzikom, Alta. (12) | Buffalo Narrows, Sask. (11) | Tabor Mountain, B.C. (78) | Quebec City, Que. (4) |
| CBCD-TV-4 . . . Taylor, B.C. (12) | CBKFT Regina, Sask. (13) | CBUIT-1 . . . Bella Bella, B.C. (13) | CFCN-TV Calgary, Alta. (4) |
| CBCH-TV-1 . . . Houston, B.C. (2) | CBKGT | CBUIT-3 . . . Bella Coola, B.C. (13) | CFCN-TV-1 |
| CBCH-TV-2 | Gravelbourg, Sask. (45) | CBUIT-4 | Hand Hills-Drumheller, Alta. (12) |
| Burns Lake, B.C. (4) | CBKHT Keno Hill, Y.T. (13) | Hagensborg, B.C. (11) | CFCN-TV-4 Burmis, Alta. (5) |
| CBCH-TV-3 . . . Smithers, B.C. (5) | CBKST Saskatoon, Sask. (11) | CBUT Vancouver, B.C. (2) | CFCN-TV-5 |
| CBCO-TV-1 . . . Moosonee, Ont. (9) | CBKT Regina, Sask. (9) | CBVT Quebec City, Que. (11) | Lethbridge, Alta. (13) |
| CBCP-TV-1 | CBLAT Geraldton, Ont. (13) | CBWAT Kenora, Ont. (8) | CFCN-TV-8 |
| Shaunavon, Sask. (7) | CBLCT Fraserdale, Ont. (7) | CBWBT Flin Flon, Man. (10) | Medicine Hat, Alta. (8) |
| CBCP-TV-3 . . . Ponteix, Sask. (3) | CBLDT Fort Albany, Ont. (8) | CBWCT Fort Frances, Ont. (5) | CFEM-TV |
| CBCT Charlottetown, P.E.I. (13) | CBLET Attawapiskat, Ont. (12) | CBWDT Dryden, Ont. (9) | Rouyn-Noranda, Que. (13) |
| CBCQ-TV-1 | CBLFT Toronto, Ont. (25) | CBWET Red Lake, Ont. (10) | CFER Rimouski, Que. (11) |
| Temagami, Ont. (15) | CBLHT Fort Hope, Ont. (12) | CBWFT Winnipeg, Man. (3) | CFER-TV-2 |
| CBDBT Faro, Y.T. (8) | CBLT Toronto, Ont. (5) | CBWGT | Sept. Iles-Gaspe-Nord, Que. (5) |
| CBDDT Dawson, Y.T. (7) | CBMCT | Fisher Branch, Man. (10) | CFFB-TV |
| CBEAT Fort Smith, N.W.T. (8) | Chibougamau, Que. (4) | CBWHT | Frobisher Bay, N.W.T. (8) |
| CBEET Pine Point, N.W.T. (4) | CBMDT | Grand Rapids, Man. (8) | CFJC-TV Kamloops, B.C. (4) |
| CBECT Rankin Inlet, N.W.T. (9) | Mistassini Post, Que. (12) | CBWIT The Pas, Man. (7) | CFLA-TV Goose Bay, Nfld. (8) |
| CBEDT | CBMET La Tuque, Que. (9) | CBWJT Ear Falls, Ont. (13) | CFMT-TV Toronto, Ont. (47) |
| Norman Wells, N.W.T. (9) | CBMGT Fort George, Que. (12) | CBWKT Snow Lake, Man. (8) | CFON-TV-1 Oyen, Alta. (2) |
| CBEFT Windsor, Ont. (54) | CBMHT Fort Rupert, Que. (12) | CBWLT Gillam, Man. (8) | CFPL-TV London, Ont. (10) |
| CBEGT | CBMIT Baie Comeau, Que. (28) | CBWMT Wabowden, Man. (10) | CFQC-TV Saskatoon, Sask. (8) |
| Fort Simpson, N.W.T. (9) | CBMLT La Tabatiere, Que. (10) | CBWNT Cross Lake, Man. (12) | CFQC-TV-1 |
| CBEHT | CBMMT | CBWOT | Stranraer, Sask. (3) |
| Eskimo Point, N.W.T. (9) | Murdochville, Que. (21) | Norway House, Man. (9) | CFQC-TV-2 |
| CBEIT Baker Lake, N.W.T. (9) | CBMNT | CBWPT | North Battleford, Sask. (6) |
| CBEJT Cape Dorset, N.W.T. (9) | Nouveau Comptoir, Que. (12) | Nelson House, Man. (11) | CFRN-TV Edmonton, Alta. (3) |
| CBEKT Pangnirtung, N.W.T. (9) | CBMRT Fermont, Que. (9) | CBWQT Leaf Rapids, Man. (13) | CFRN-TV-1 |
| CBELT Pond Inlet, N.W.T. (9) | CBMST Blanc Sablon, Que. (5) | CBWRT Lynn Lake, Man. (8) | Grande Prairie, Alta. (13) |
| CBEMT Resolute, N.W.T. (9) | CBMT Montreal, Que. (6) | CBWT Winnipeg, Man. (6) | CFRN-TV-2 |
| CBENT | CBMT-1 | CBWTT Thompson, Man. (7) | Peace River, Alta. (3) |
| Cambridge Bay, N.W.T. (9) | Trois Rivieres, Que. (28) | CBWUT | CFRN-TV-3 |
| CBEOT | CBMUT | McCusker Lake, Man. (10) | Whitecourt, Alta. (12) |
| Coppermine, N.W.T. (9) | Harrington Harbour, Que. (13) | CBWVT | CFRN-TV-4 Ashmont, Alta. (12) |
| CBEPT Tuktoyaktuk, N.W.T. (8) | CBMVT Old Fort Bay, Que. (13) | Oxford House, Man. (8) | CFRN-TV-5 |
| CBEQT | CBNAT Grand Falls, Nfld. (11) | Waasagomach, Man. (9) | Lac La Biche, Alta. (2) |
| Spence Bay, N.W.T. (9) | CBNBT Nain, Nfld. (9) | CBWXT | CFRN-TV-6 Red Deer, Alta. (8) |
| CBET Windsor, Ont. (9) | CBNLT | Gods Lake Narrows, Man. (13) | CFRN-TV-7 Loughheed, Alta. (7) |
| CBFAT Chibougamau, Que. (5) | Labrador City/Wabush, Nfld. (13) | CBWYT Mafeking, Man. (2) | CFSS-TV |
| CBFGT Fort George, Que. (9) | CBNT St. John's, Nfld. (8) | CBXAT | Estevan-Weyburn-Regina, Sask. (3) |
| CBFHT Fort Rupert, Que. (9) | CBOFT | Grande Prairie, Alta. (10) | CFTK-TV Terrace, B.C. (3) |
| CBFMT | Ottawa, Ont.-Hull, Que. (9) | CBXB | CFTM-TV Montreal, Que. (10) |
| Mistassini Post, Que. (9) | CBOT Ottawa, Ont. (4) | Fort Chipewyan, Alta. (10) | CFTO-TV Toronto, Ont. (9) |
| CBFNT Port-au-Port, Nfld. (13) | CBPRT Sept Iles, Que. (13) | CBXFT Edmonton, Alta. (11) | CFWH-TV Whitehorse, Y.T. (6) |
| CBFRT Radisson, Que. (8) | CBRFT Calgary, Alta. (16) | CBXT Edmonton, Alta. (5) | CFYK-TV |
| CBFST-2 | CBRT Calgary, Alta. (9) | CBYAT Deer Lake, Nfld. (12) | Yellowknife, N.W.T. (8) |
| Temiscaming, Que. (12) | CBSAT Clermont, Que. (31) | CBYMT | CHAK-TV Inuvik, N.W.T. (6) |
| CBFT Montreal, Que. (2) | CBSET Sept Iles, Que. (3) | Iles de la Madeleine, Que. (7) | CHAN-TV Vancouver, B.C. (8) |
| CBFWT | CBSENT | Corner Brook, Nfld. (5) | CHAN-TV-4 |
| Nouveau-Comptoir, Que. (9) | Notre Dames des Montes, Que. (40) | CFAC-TV Calgary, Alta. (2) | Courtenay, B.C. (11) |
| CBGAT Matane, Que. (6) | CBSPT St. Pamphile, Que. (3) | CFAC-TV-7 | CHAT-TV |
| CBHFT Halifax, N.S. (13) | CBST Sept Iles, Que. (13) | Lethbridge, Alta. (7) | Medicine Hat, Alta. (6) |
| CBHT Halifax, N.S. (3) | CBTAT Trail, B.C. (11) | CFCF-TV Montreal, Que. (12) | CHAT-TV-1 Pivot, Alta. (4) |
| CBIMT | CBUBT Cranbrook, B.C. (65) | CFCL-TV Timmins, Ont. (6) | CHAU-TV Carleton, Que. (5) |
| Iles de la Madeleine, Que. (12) | CBUCT Nelson, B.C. (9) | CFCL-TV-2 Kearns, Ont. (2) | CHAU-TV-1 |
| CBIT Sydney, N.S. (5) | CBUDT Bonnington, B.C. (13) | CFCL-TV-3 | Ste. Marguerite Marie, Que. (2) |
| CBJET Chicoutimi, Que. (58) | CBUET Cassiar, B.C. (7) | Kapuskasing, Ont. (2) | CHAU-TV-5 Perce, Que. (13) |
| CBKAT Uranium City, Sask. (8) | CBUFT Vancouver, B.C. (26) | CFCL-TV-4 Hearst, Ont. (4) | CHBC-TV Kelowna, B.C. (2) |
| CBKBT Beauval, Sask. (7) | CBUGT Fort Nelson, B.C. (8) | CFCL-TV-5 Malarctic, Que. (5) | |
| CBKCT | | CFCL-TV-6 Chapleau, Ont. (7) | |
| Ile a la Crosse, Sask. (9) | | | |

Call Letters

- CHCH-TV ... Hamilton, Ont. (11)
 CHCN-TV ... New Castle, N.B. (6)
 CHCR-TV ... Bathurst, N.B. (4)
 CHEK-TV ... Victoria, B.C. (6)
 CHEM-TV
 ... Trois Rivieres, Que. (8)
 CHEX-TV
 ... Peterborough, Ont. (12)
 CHFC-TV ... Churchill, Man. (8)
 CHFD-TV
 ... Thunder Bay, Ont. (4)
 CHKL-TV ... Kelowna, B.C. (5)
 CHKL-TV-1 ... Penticton, B.C. (10)
 CHKM-TV ... Kamloops, B.C. (6)
 CHLT-TV ... Sherbrooke, Que. (7)
 CHMT-TV ... Moncton, N.B. (7)
 CHNB-TV ... North Bay, Ont. (4)
 CHOT-TV ... Hull, Que. (40)
 CHRO-TV ... Pembroke, Ont. (5)
 CHSJ-TV ... Saint John, N.B. (4)
 CHSJ-TV-1
 ... Bon Accord, N.B. (6)
 CHSS-TV ... Wynyard, Sask. (6)
 † CICA-TV ... Toronto, Ont. (19)
 † CICA-TV-13
 ... Huntsville, Ont. (13)
 CICC-TV ... Yorkton, Sask. (10)
 CICC-TV-1 ... Wynyard, Sask. (12)
 CICC-TV-2 ... Norquay, Sask. (7)
 CICI-TV ... Sudbury, Ont. (5)
 CICI-TV-1 ... Elliot Lake, Ont. (3)
 † CICO-TV-9
 ... Thunder Bay, Ont. (9)
 † CICO-TV-18 ... London, Ont. (18)
 † CICO-TV-19 ... Sudbury, Ont. (19)
 † CICO-TV-20
 ... Sault Ste. Marie, Ont. (20)
 † CICO-TV-24 ... Ottawa, Ont. (24)
 † CICO-TV-28
 ... Kitchener-Paris, Ont. (28)
 † CICO-TV-32 ... Windsor, Ont. (32)
 † CICO-TV-59
 ... Chatham, Ont. (59)
 CIEW-TV
 ... Carlyle Lake, Sask. (7)
 CIFG-TV
 ... Prince George, B.C. (12)
 CIII-TV ... Toronto-Paris, Ont. (6)
 CIII-TV-2 ... Bancroft, Ont. (2)
 CIII-TV-29 ... Sarnia, Ont. (29)
 CIMT-TV
 ... Riviere du Loup, Que. (9)
 CITL-TV ... Lloydminster, Alta. (4)
 CITM-TV
 ... 100 Mile House, B.C. (3)
 CITO-TV ... Timmins, Ont. (3)
 CITO-TV-3 ... Kearns, Ont. (11)
 CITO-TV-4
 ... Kapuskasing, Ont. (10)
 CITY-TV ... Edmonton, Alta. (13)
 CITY-TV ... Toronto, Ont. (57)
 † CIVA-TV
 ... Abitiki-Temiscamisque, Que. (12)
 † CIVA-TV-1
 ... Abitiki-Temiscamisque, Que. (8)
 † CIVB-TV ... Rimouski, Que. (22)
 † CIVC-TV
 ... Trois-Rivieres, Que. (45)
 † CIVG-TV ... Sept-Iles, Que. (9)
 † CIVM-TV ... Montreal, Que. (17)
 † CIVO-TV ... Hull, Que. (30)
 † CIVQ-TV ... Quebec, Que. (15)
 † CIVS-TV ... Estrie, Que. (24)
 † CIVV-TV
 ... Saguenay-Lac St. Jean, Que. (8)
 CJAP-TV ... Argentea, Nfld. (3)
 CJBR-TV ... Rimouski, Que. (2)
 CJCB-TV ... Sydney, N.S. (4)
 CJCB-TV-1 ... Inverness, N.S. (6)
 CJCB-TV-2 ... Antigonish, N.S. (9)
 CJCH-TV ... Halifax, N.S. (5)
 CJCH-TV-1 ... Canning, N.S. (10)
 CJCH-TV-6 ... Caledonia, N.S. (6)
 CJCH-TV-7
 ... Yarmouth, N.S. (40)
 CJCN-TV ... Grand Falls, Nfld. (4)
 CJDG-TV
 ... Lithium Mines, Que. (7)
 CJFB-TV
 ... Swift Current, Sask. (5)
 CJFB-TV-3
 ... Riverhurst, Sask. (10)
 CJIC-TV
 ... Sault Ste. Marie, Ont. (5)
 CJMA-TV
 ... Marystown, Nfld. (11)
 CJOH-TV ... Ottawa, Ont. (13)
 CJOH-TV-6 ... Deseronto, Ont. (6)
 CJOH-TV-8 ... Cornwall, Ont. (8)
 CJON-TV ... St. John's, Nfld. (6)
 CJOX-TV-1
 ... Grand Bank, Nfld. (2)
 CJPM-TV ... Chicoutimi, Que. (6)
 CJPM-TV-1
 ... Chambord-Roberval, Que. (10)
 CJRR-TV ... Red Rocks, Nfld. (11)
 CJSV-TV ... Stephenville, Nfld. (4)
 CJWB-TV ... Bonavista, Nfld. (10)
 CJWN-TV
 ... Corner Brook, Nfld. (10)
 CKAM-TV
 ... North Shore, N.B. (12)
 CKBI-TV
 ... Prince Albert, Sask. (5)
 CKBI-TV-1 ... Alticane, Sask. (10)
 CKBI-TV-2
 ... North Battleford, Sask. (7)
 CKBI-TV-3
 ... Greenwater Lake, Sask. (4)
 CKBQ-TV
 ... Star City-Melfort, Sask. (2)
 CKCD-TV
 ... Campbellton, N.B. (7)
 CKCO-TV ... Kitchener, Ont. (13)
 CKCO-TV-2
 ... Georgian Bay, Ont. (2)
 CKCO-TV-3
 ... Sarnia-Chatham, Ont. (42)
 CKCO-TV-4
 ... The Muskokas, Ont. (11)
 CKCW-TV ... Moncton, N.B. (2)
 CKCW-TV-1
 ... Charlottetown, P.E.I. (8)
 CKCY-TV
 ... Sault Ste. Marie, Ont. (2)
 CKKM-TV
 ... Oliver-Osoyoos, B.C. (3)
 CKLT-TV ... Saint John, N.B. (9)
 CKLT-TV-1
 ... Florenceville/Woodstock, N.B. (3)
 CKMC-TV
 ... Swift Current, Sask. (12)
 CKMI-TV ... Quebec City, Que. (5)
 CKMJ-TV ... Marquis, Sask. (7)
 CKNC-TV ... Sudbury, Ont. (9)
 CKNC-TV-1 ... Elliot Lake, Ont. (7)
 CKND-TV ... Winnipeg, Man. (9)
 CKNX-TV ... Wingham, Ont. (8)
 CKNY-TV ... North Bay, Ont. (10)
 CKOS-TV ... Yorkton, Sask. (5)
 CKPG-TV
 ... Prince George, B.C. (2)
 CKPR-TV
 ... Thunder Bay, Ont. (2)
 CKRD-TV ... Red Deer, Alta. (6)
 CKRD-TV-1
 ... Coronation, Alta. (10)
 CKRN-TV
 ... Rouyn-Noranda, Que. (4)
 CKRN-TV-3
 ... Bearn/Fabre, Que. (3)
 CKRS-TV ... Jonquiere, Que. (12)
 CKRT-TV
 ... Riviere-du-Loup, Que. (7)
 CKSA-TV
 ... Lloydminster, Alta. (2)
 CKSA-TV-2 ... Bonnyville, Alta. (9)
 CKSH-TV ... Sherbrooke, Que. (9)
 CKSR-TV
 ... Santa Rosa, B.C. (83)
 CKTM-TV
 ... Trois Rivieres, Que. (13)
 CKTN-TV
 ... Trail-Rossland, B.C. (8)
 CKTV ... Regina, Sask. (2)
 CKTV-1 ... Colgate, Sask. (12)
 CKTV-2
 ... Willow Bunch, Sask. (6)
 CKVR-TV ... Barrie, Ont. (3)
 CKVU-TV ... Vancouver, B.C. (21)
 CKWS-TV ... Kingston, Ont. (11)
 CKX-TV ... Brandon, Man. (5)
 CKX-TV-1
 ... Birtle-Foxwarren, Man. (11)
 CKY-TV ... Winnipeg, Man. (7)
 CKYA-TV
 ... Fisher Branch, Man. (8)
 CKYB-TV ... Brandon, Man. (4)
 CKYD-TV ... Dauphin, Man. (12)
 CKYF-TV ... Flin Flon, Man. (13)
 CKYP-TV ... The Pas, Man. (12)
 CKYT-TV ... Thompson, Man. (9)

Description of Station Directory Section

THE STATION MAPS

The only official and uniform rough guide to a station's physical coverage is found in the files of the Federal Communications Commission. Each TV station grantee is required to submit to the Commission its coverage contours predicted on the basis of engineering formulas designated by the Commission. The FCC specifies three grades of service as a general indication of the probable quality of reception.

The FCC does not intend or expect the predicted coverage contours, submitted by each station, to reflect whether a signal is received or not received at any specific location. Rather, the Commission regards the contours as a general guide to probable reception. The basic use made by the Commission of the contours is as a tool to determine where to allocate channels to minimize interference among stations.

Though all stations and applicants are required to submit predicted contours to the FCC, stations may also file contours based on actual measurements of transmitted signals. Under FCC rules, such filings are not mandatory, and only a relatively few stations have offered such measurements voluntarily. The Commission has no official and uniform rules for measuring service contours; such submissions are associated with stations' files but are not given official status by the Commission.

The maps are intended to serve as guides. It should be emphasized that the use of maps for legal proceedings, such as those before the FCC, may require precision greater than that reasonably obtainable in maps of the size employed in the *Factbook*.

On May 29, 1975 the FCC amended Section 73.699 of the rules providing revised charts for the prediction of field strengths of TV stations and requiring licensees to file new contours with renewal applications filed after the effective date. When a revised map was not available from the station or the FCC, a note to that effect appears on the station page.

The three grades of predicted contours required by the FCC are as follows:

Grade B Service: The quality of picture expected to be satisfactory to the median observer at least 90% of the time for at least 50% of the receiving locations within the contour, in the absence of interfering co-channel and adjacent-channel signals.

Grade A Service: Satisfactory service expected at least 90% of the time for at least 70% of the receiving locations.

Principal City Service: Satisfactory service expected at least 90% of the time for at least 90% of the receiving locations.

We obtained the predicted contour maps from the FCC files or from the stations. We publish two contour lines, "Grade A" and "Grade B."

(The composite maps and all other contents of this book are copyrighted by Television Digest, Inc., publishers of Television & Cable Factbook. The American Map Corp. (46-35 54th Rd., Maspeth, NY 11378), is the copyright owner of the base maps which are reprinted herein under Licenses #14244 and #14244-W. Reproduction in whole or part is prohibited without written permission of the copyright owners.)

1985 Edition

ARBITRON TV STATION CIRCULATION

The counties listed on the station pages represent the home market Arbitron Metro area plus those counties in which the station receives a Net Weekly Circulation of at least 5% according to Arbitron circulation estimates. Each of these counties is then delineated by three circulation categories which include those in which the station's circulation is 50% or more, 25%-49% and 5%-24%. In some instances, counties listed do not appear on the maps, since the reduction in scale required to include them would impair the legibility of the maps.

The station circulation estimates which determined the allocation of each county to the proper category were derived from samples obtained over several survey periods. The estimates were based on Arbitron market surveys conducted during 1983 and 1984.

The Total Households and Television Households which are listed for each county qualifying for inclusion in one of the three circulation categories are current Arbitron projections as of January 1984 (see Definitions of Arbitron Terms).

Net Weekly and Average Daily Circulation totals for each station are based on the above surveys.

(Data from Arbitron Ratings are fully protected by copyright. Reproduction in whole or part is prohibited without written permission from the Arbitron Ratings Company, 1350 Ave. of the Americas, New York, NY 10019.)

DEFINITIONS OF ARBITRON TERMS

Total Households—A household is a single dwelling unit, which may be a house, an apartment, or a group of one or more rooms. The total households figures shown in the current study are Market Statistics estimates projected to January 1, 1984 and rounded to the nearest hundred. These estimates include households on military installations.

Television Households—A television household is an occupied dwelling unit having one or more television sets. Updated estimates of TV households in each county are prepared annually by the Arbitron Research Department.

EDITOR'S NOTE: Total Households listed for each station in this Volume of the Television and Cable Factbook do not include households in any county in which the station's circulation is less than 5%.

TV Penetration—The percent of total homes having one or more television sets at the time of the surveys. TV penetration uses current regional penetration estimates derived by the Advertising Research Foundation from U.S. Bureau of the Census surveys conducted in accordance with ARF specifications.

Net Weekly Circulation—The estimated number of different television households viewing a particular station at least once per week, Monday-Sunday, Sign-on to Sign-off.

Average Daily Circulation—The estimated average number of different television households reached by a particular station on each day of the week, Sign-on to Sign-off.

Station Directory Description

SURVEY METHODS, Described by ARBITRON

Arbitron uses one-week, interviewer-supervised family viewing diaries to secure information for television audience estimates. Families are contacted initially by mail to inform them of their selection for the survey. They are then contacted by telephone to secure their cooperation in the survey and to elicit basic information as to television set ownership and number of sets owned in the household. Contact is maintained with the sample families through followup calls to encourage proper recording and prompt return of the diaries.

Sampling is controlled by geographic units of no larger than county size, and in some instances for reasons of population distribution, terrain or technical control a county is divided into two sampling units. Sample homes are selected by computer from all available households with listed telephones in the sampling universe through a systematic interval selection technique with random selection occurring within each interval.

In the Metro and ADI Rating Area, households with unlisted telephones are included in the sample universe by using a list of potential telephone numbers. Known listed numbers, business numbers, nonresidential business exchanges and unassigned number blocks have been eliminated.

The Arbitron family viewing diary measurement technique is used for both market surveys of television viewing and broadscale station circulation information by county.

At least four times each year, Arbitron surveys every county to provide viewing information for every television market in the country. Further details on Arbitron sampling procedures are available from Arbitron.

EXPLANATION OF FCC SYMBOLS

FCC Filing Symbols:

1. BPCT: Broadcast Permit Commercial Television.
2. BMPCT: Broadcast Modification of Permit Commercial Television.
3. DOC: Docket (designation applied by FCC to hearing cases).
4. GRANTED: Date of authorization by FCC.

Note: "BPCT" and "BMPCT" designations, accompanied by numbers, are affixed by the FCC to applications for new or changed station facilities to identify each when it is accepted for filing. They therefore constitute file numbers. Each map in the Factbook is accompanied with its file number to facilitate reference to the Commission's official files. In each case, the file number used is the one affixed to the application for facilities which were subsequently authorized by the FCC and in use at the time this Factbook was published. "Docket" numbers are used in those few cases where the application was in a hearing status and a file number hasn't been assigned. The "granted" date indicates when the FCC approved construction of facilities involved.

After a station is completed according to the terms of its construction permit, it receives a license; this is identified by a

number with a "BLCT" (Broadcast License Commercial Television) prefix. When a license is renewed, a number with a "BRCT" (Broadcast Renewal Commercial Television) prefix is employed. Applications for licenses or license renewals do not include requests for changes in facilities, thus do not affect predicted Grade A & B contours. Therefore, they are not employed as references in the Factbook.

The Grade A & B contours on the maps are predicted by station engineers according to the formulas designated by the FCC, as previously explained. They are based on facilities authorized or in use by stations at the time of Factbook publication.

BBM SURVEY METHODS

BBM is a non-profit tripartite association of advertising agencies, advertisers, broadcasters and broadcast representatives.

BBM conducts national surveys of television viewing and radio listening in all ten Canadian provinces.

A television market survey is taken over a seven day period and compiled and reported as the average of two or three weeks. Three week surveys are the designated sweep surveys. BBM identifies a range of dates during which a sweep survey can be taken. The individual weeks selected by BBM are not disclosed. Network television reports are also produced for fifty-two weeks of each year.

BBM provides detailed survey data for fifty recognized markets across Canada. BBM divides the country into three hundred and forty-six mutually exclusive sampling cells which, when combined, cover all of Canada's ten provinces. Ten times yearly, household enumerations are conducted by telephone. A master file of all individuals aged two and over is compiled. From this master file, BBM draws its television sample, just prior to each survey interval. More than a half million Canadians participate in BBM television surveys each year.

Randomly selected households are mailed a diary for each television set in the home. Household members are asked to record their personal television tuning by quarter hour for a specific seven day period to each set. The returned diaries are then weighted to represent the population within each sampling cell. Projections are made separately by age/sex group and by week of survey. In the bilingual markets of Montreal and Ottawa-Hull the intab diaries are also weighted by language group.

For each home station, BBM provides rating information by time periods and for each program for all specified markets in either central and/or extended markets. Furthermore, full coverage audience data or total station tuning from all measured areas is also published. A reach report is produced each Fall and Spring.

The definition of the central markets correspond to Statistics Canada defined Census Metropolitan Areas (CMA) or Census Agglomerations (CA) from which the home stations broadcast. To be considered a central market, CA/CMA will normally contribute the largest of the total hours of tuning to a home station. All BBM central markets have one accompanying extended market (similar in definition to an Area of Dominant Influence) except for some markets where no concentration of hours of tuning to home stations is found within the CA/CMA.

U. S. Television Station Directory

Data updated to August 15, 1984. Includes Rate Digests, personnel, facilities and other data. CP holders reported due by November 1984.

EXPLANATORY NOTES

Rates, personnel and other data supplied by stations. STA means Special Temporary Authorization pending license.

RATE DIGESTS: These show only the highest one-time rate charged by the stations. Most rates are also subject to frequency discounts, separate or additional rehearsal charges, talent & production charges, etc. For further details and for contract conditions, specifications etc., consult complete station rate cards, available from the stations on request.

STATION POWER: Powers shown are Effective Radiated Powers (ERP).

NETWORK SYMBOLS (registered trademarks)



indicate ABC, CBS and NBC TV network affiliation.

THE STATION PAGES

The individual station tables show a complete listing of all counties grouped by Arbitron Net Weekly Circulation levels, with Total Households, and TV Penetration in each county individually. For definitions of Arbitron terms, see Introduction.

SATELLITE STATIONS are shown with a dash line pattern in relation to the parent listing. In the satellite listing the parent station is shown with a dash line pattern.

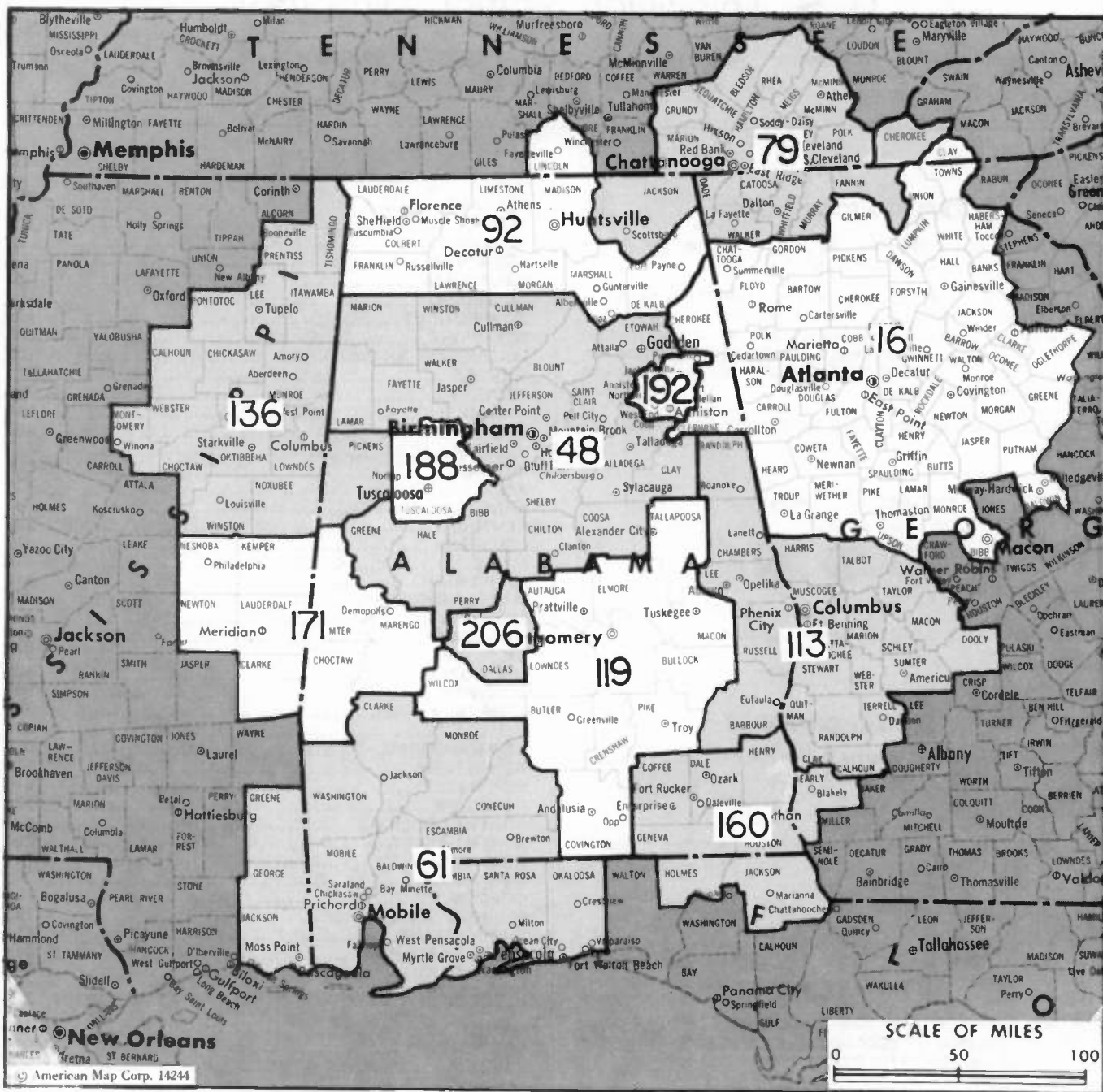
THE STATE PAGES

Following the map of each state, rankings for Arbitron's Area of Dominant Influence Television Households are shown. ADI Households Rank is established by Arbitron.

The state pages also carry additional cross-reference material, indicating for example, those stations within the state that are identified with two or more cities, or with cities in another state.

Operating commercial and educational TV stations by VHF and UHF are shown for each state in a status report as of August 15, 1984.

ALABAMA	18
ALASKA	42
ARIZONA	52
ARKANSAS	69
CALIFORNIA	80
COLORADO	147
CONNECTICUT	163
DELAWARE	170
DISTRICT OF COLUMBIA	172
FLORIDA	180
GEORGIA	226
HAWAII	269
IDAHO	283
ILLINOIS	294
INDIANA	337
IOWA	364
KANSAS	382
KENTUCKY	397
LOUISIANA	412
MAINE	434
MARYLAND	442
MASSACHUSETTS	451
MICHIGAN	466
MINNESOTA	499
MISSISSIPPI	519
MISSOURI	534
MONTANA	564
NEBRASKA	580
NEVADA	597
NEW HAMPSHIRE	609
NEW JERSEY	613
NEW MEXICO	616
NEW YORK	630
NORTH CAROLINA	671
NORTH DAKOTA	696
OHIO	711
OKLAHOMA	748
OREGON	767
PENNSYLVANIA	785
RHODE ISLAND	818
SOUTH CAROLINA	823
SOUTH DAKOTA	841
TENNESSEE	855
TEXAS	881
UTAH	956
VERMONT	962
VIRGINIA	966
WASHINGTON	987
WEST VIRGINIA	1009
WISCONSIN	1023
WYOMING	1047
GUAM, PUERTO RICO, VIRGIN ISLANDS	1055
U.S. EDUCATIONAL STATIONS	1062



TV - Radio - CATV - Newspaper

Robert W. Rounsaville & Associates

MEDIA BROKERS AND CONSULTANTS

ATLANTA, GA 30355 P.O. Box 11898 (404) 261-3000 / 1-800-531-1500
 ORLANDO, FL 32802 P.O. Box 2991 (305) 423-9426 / 1-800-328-3500

Market	Arbitron ADI TV		Rank	Market Area Commercial TV Stations
	Households			
Atlanta, GA	1,123,300		16	WAGA-TV (5), WATL-TV (36), WGNX (46), WSB-TV (2), WTBS (17), WVEU (69), WXIA-TV (11)
Birmingham, AL	482,500		48	WBMG (42), WBRC-TV (6), WTOO (21), WVTV-TV (13)
Mobile, AL-Pensacola, FL	401,700		61	WALA-TV (10), WEAR-TV (3), WKRG-TV (5), WPAN (53), WPMI (15)
Chattanooga, TN	287,000		79	WDEF-TV (12), WDSI-TV (61), WRCB-TV (3), WTVC (9)
Huntsville-Decatur-Florence, AL	246,200		92	WAAV-TV (31), WAFF (48), WHNT-TV (19), WOWL-TV (15)
Columbus, GA	182,800		113	WLTZ (38), WRBL (3), WSWS (66), WTVM (9), WXTX (54)
Montgomery, AL	170,000		119	WCOV-TV (20), WKAB-TV (32), WSFA-TV (12)
Columbus-Tupelo, MS	147,300		136	WCBI-TV (4), WTVB (9), WWSB-TV (27)
Dothan, AL	95,300		160	WDHN (18), WTVY (4)
Meridian, MS	71,500		171	WHTV (24), WLBM-TV (30), WTOK-TV (11)
Tuscaloosa, AL	49,800		188	WCFT-TV (33)
Anniston, AL	42,300		192	WJSU-TV (40)
Selma, AL	17,300		206	WSLA (8)

State Cross Reference List

Communities That Receive Programs of Stations That Are Located Elsewhere

- WAFF, Decatur**--See Huntsville-Decatur
- WEAR-TV, Mobile**--See Pensacola, FL
- WPAN, Mobile**--See Fort Walton Beach, FL

Alabama Station Status as of August 15, 1984

	VHF	UHF	TOTAL
Commercial Television Stations	7	13	20
Educational Television Stations	3	6	9
			<u>29</u>

We can bring you communication news at the touch of a button!

TELEVISION DIGEST INC. now offers you the timeliness and ease of electronic delivery. Industry news and information are now instantly accessible with obvious benefits to you.

-  **COMMUNICATIONS DAILY** — Daily newsletter covering all aspects of electronic communications including telephone and data communications, cable TV, teleconferencing, electronic publishing and emerging technologies.
-  **TELEVISION DIGEST with CONSUMER ELECTRONICS** — Weekly newsletter presenting the most up-to-the-minute news, trends and developments in the television, cable, broadcasting and consumer electronics fields.
-  **VIDEO WEEK** — Weekly newsletter reporting the latest news on program sales and distribution for videocassettes, discs, pay TV and allied media.
-  **SATELLITE WEEK** — Weekly newsletter covering the latest developments in satellite broadcasting, telecommunications, earth observation and space industrialization.
-  **PUBLIC BROADCASTING REPORT** — Bi-weekly newsletter that supplies impartial, analytical news and information on public broadcasting, including funding, technical and regulatory news.

For more information, call or write:



Television Digest, Inc.
 1836 Jefferson Place, NW
 Washington, DC 20036
 202-872-9200

Alabama—Anniston

WJSU-TV

(formerly WHMA-TV)

Ch. 40

Network Service: CBS.

Licensee: Jacksonville State University Communications Foundation Inc., Radio Bldg., 1330 Noble St., Anniston, AL.

Studio: Radio-Television Bldg., Anniston, AL.

Mailing Address: Box 40, Anniston, AL 36201.

Telephone: 205-237-8651.

Technical Facilities: Channel No. 40 (626-632 MHz). Authorized power: 720-kw max. & 464-kw horizontal visual, 143-kw max. & 92.8-kw horizontal aural. Antenna: 880-ft. above av. terrain, 235-ft. above ground, 1745-ft. above sea level.

Latitude 33° 40' 52"
Longitude 85° 48' 57"

Transmitter: Top of Blue Mtn. 200-ft. S of Lookout Tower.

News Service: AP.

Satellite Earth Station: Transmit/receive; Drake; 3.2-meter; Drake receivers.

Ownership: Non-profit corp. Board members: Theron E. Montgomery Jr., Charles C. Rowe, Jack Hopper & James A. Reaves. Jacksonville State U. is licensee of WLJS-FM, Jacksonville, AL.

Began Operation: Oct. 26, 1969. Sale to present owners by Harry Brandt Ayers, et al., approved by FCC May 4, 1983.

Represented (sales): Avery-Knodel Inc.

Represented (legal): Gardner, Carton & Douglas.

Represented (engineering): Claude M. Gray.

Personnel:

- HARRY E. MABRY, general manager.
- DAVID ATCHISON, program director.
- BILL HAGLER, general sales manager.
- JOHN MURRELL, chief engineer.
- JIM VICE, local sales manager.

Highest One Hour Rate: \$1350.

Highest 30 Sec. Rate: \$250.

NETWORK BASE HOURLY RATE: \$150.

Total Households: © MSI Consumer Market Data as of 1/1/84 TV Homes: TV% and Circulation © 1984 Arbitron County coverage based on Arbitron study.

Net Weekly Circulation	State County	Total Households	TV Households	%
50% & Over	ALABAMA			
	Calhoun	42,500	42,100	99



WJSU-TV BPC#4849 Granted 6/9/75

©American Map Corp., No. 14244

Net Weekly Circulation	State County	Total Households	TV Households	%
50% & Over	Etowah	38,400	38,100	99
	Talladega	25,500	25,200	99
Between 25-49%	ALABAMA			
	Cherokee	6,800	6,700	99
	Cleburne	4,900	4,800	98
	St Clair	15,500	15,300	99
Between 5-24%	ALABAMA			
	Clay	4,800	4,700	98
	De Kalb	21,000	20,800	99
	Marshall	25,300	25,000	99
	Randolph	7,200	7,100	99
Station Totals		191,900	189,800	98
Net Weekly Circulation (1984)			92,100	
Average Daily Circulation (1984)			48,800	

**IN NORTHEAST ALABAMA
THE EYES ARE ON
WJSU-TV!**



A CBS AFFILIATE

**NORTHEAST ALABAMA'S
MOST WATCHED TELEVISION STATION...**

**NORTHEAST ALABAMA'S
ONLY CBS AFFILIATE**

**WJSU
TV 70**
ANNISTON

Alabama—Birmingham

WBMG

Ch. 42

Network Service: CBS.

Licensee: Birmingham Television Corp., Box 6146, Birmingham, AL 35259.

Studio: 2075 Golden Crest Dr. **Telephone:** 205-322-4200.

Mailing Address: Box 6146, Birmingham, AL 35259.

Technical Facilities: Channel No. 42 (638-644 MHz). Authorized power: 2163-kw max. & 1633-kw horizontal visual, 216.3-kw max. & 163.3-kw horizontal aural. Antenna: 1380-ft. above av. terrain, 1134-ft. above ground, 2049-ft. above sea level.

Latitude 33° 29' 02"
Longitude 86° 48' 21"

Transmitter: 700-ft. NNW of intersection of Valley Ave. & Valley View Dr.

News Service: CBS.

Satellite Earth Station: In operation.

Ownership: Park Bcstg. Inc.. For other interests, see Group Ownership of TV Stations.

Began Operation: Oct. 17, 1965. Sale to present owner by Southern Bcstg. Co., William Dubois, et al., approved by FCC June 1973.

Represented (sales): Blair Television.

Represented (legal): McKenna, Wilkinson & Kittner.

Represented (engineering): Jansky & Bailey.

Personnel:

- HOYLE BROOME, vice president & general manager.
- WILLIAM CRAWFORD, local sales manager.
- PHILIPPA BAINBRIDGE, program director.
- FRED VINSON, chief engineer.
- LINDA McCARTY, national sales coordinator & traffic manager.

Highest One Hour Rate (Sept. 19, 1983): \$5000.

Highest 30 Sec. Rate (Sept. 19, 1983): \$1250.

NETWORK BASE HOURLY RATE: \$450.

Total Households: © MSI Consumer Market Data as of 1/1/84 TV Homes: TV% and Circulation © 1984 Arbitron County coverage based on Arbitron study.

Net Weekly Circulation	State County	Total Households	TV Households	%
50% & Over				
	ALABAMA			
	Bibb	5,700	5,600	98
	Chilton	11,600	11,400	98
	Clay	4,800	4,700	98
	Jefferson	254,600	252,800	99
	Shelby	25,300	25,100	99
	Talladega	25,500	25,200	99
	Walker	25,300	25,100	99
	Winston	8,300	8,200	99
Between 25-49%				
	ALABAMA			
	Blount	13,900	13,700	99
	Cullman	23,400	23,200	99
	Lamar	6,100	6,000	98
	Marion	11,500	11,400	99
	St Clair	15,500	15,300	99
Between 5-24%				
	ALABAMA			
	Cleburne	4,900	4,800	98



Net Weekly Circulation	State County	Total Households	TV Households	%
Between 5-24%				
	Colbert	20,400	20,100	99
	Coosa	4,300	4,200	98
	Etowah	38,400	38,100	99
	Fayette	7,100	7,000	99
	Franklin	10,900	10,700	98
	Greene	3,700	3,600	97
	Hale	5,100	5,000	98
	Lauderdale	30,400	29,900	98
	Perry	4,600	4,500	98
	Pickens	7,200	7,000	97
	Tallapoosa	14,100	13,900	99
	Tuscaloosa	50,600	50,000	99
Station Totals		633,200	626,500	98
Net Weekly Circulation (1984)			316,600	
Average Daily Circulation (1984)			153,600	

Did you read
Television Digest
this week?

Alabama—Birmingham

WBRC-TV

Ch. 6

Network Service: ABC.

Licensee: Taft Television & Radio Co. Inc., Box 6, Birmingham 35201.

Studio: Atop Red Mtn.

Telephone: 205-322-4701. **TWX:** 810-733-3650.

Mailing Address: Box 6, Birmingham, AL 35201.

Technical Facilities: Channel No. 6 (82-88 MHz). Authorized power: 100-kw visual, 20-kw aural. Antenna: 1120-ft. above av. terrain, 795-ft. above ground, 1802-ft. above sea level.

Latitude 33° 29' 19"
Longitude 86° 47' 58"

Transmitter: Atop Red Mtn.

News Services: AP, UPI.

Satellite Earth Stations: Transmit-receive; Harris; 9-meter.

Ownership: Taft Bcstg. Co. For other interests, see Group Ownership of TV Stations.

Began Operation: July 1, 1949. Sale to present owners by Storer Bcstg. Co. approved May 8, 1957 (*Television Digest*, Vol. 13:13, 14, 19); Storer previously acquired stations from Mrs. Eloise Hanna in May 1953 (Vol. 9:13, 21).

Represented (sales): TeleRep Inc.

Represented (legal): Koteen & Naftalin.

Personnel:

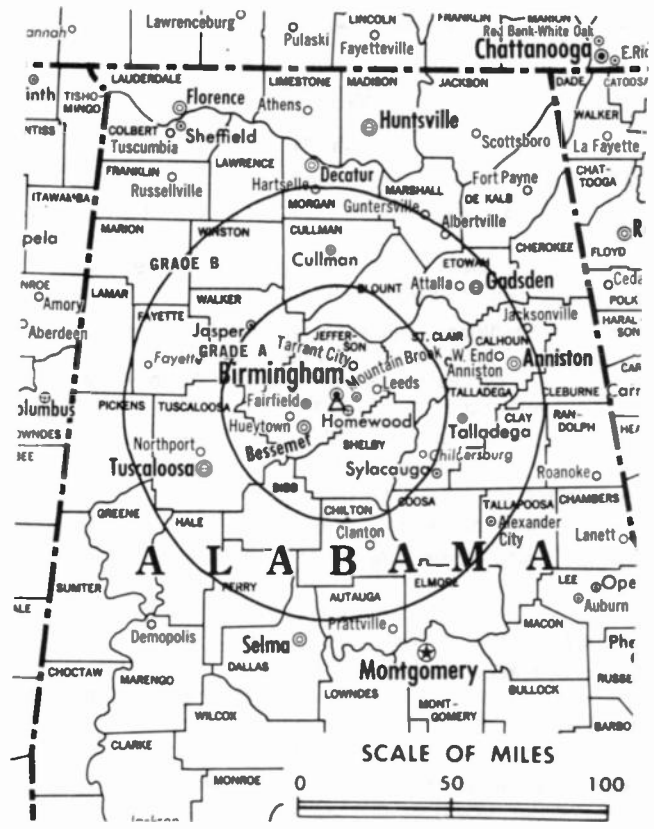
DUDLEY S. TAFT, president.
NICK BOLTON, vice president & general manager.
ROBERT R. FANNING, general sales manager.
BOB HERRON, local sales manager.
KATE McSWEENEY, operations/program director.
BRIAN BRACCO, news director.
JERRY THORN, chief engineer.

Rates: Not available.

NETWORK BASE HOURLY RATE: \$2150.

Total Households: © MSI Consumer Market Data as of 1/1/84 TV Homes: TV% and Circulation © 1984 Arbitron County coverage based on Arbitron study.

Net Weekly Circulation	State County	Total Households	TV Households	%
50% & Over	ALABAMA			
	Bibb	5,700	5,600	98
	Blount	13,900	13,700	99
	Calhoun	42,500	42,100	99
	Cherokee	6,800	6,700	99
	Chilton	11,600	11,400	98
	Clay	4,800	4,700	98
	Cleburne	4,900	4,800	98
	Coosa	4,300	4,200	98
	Cullman	23,400	23,200	99
	Etowah	38,400	38,100	99
	Fayette	7,100	7,000	99
	Greene	3,700	3,600	97
	Hale	5,100	5,000	98
	Jefferson	254,600	252,800	99
	Lamar	6,100	6,000	98
	Marion	11,500	11,400	99
Perry	4,600	4,500	98	
Pickens	7,200	7,000	97	



Net Weekly Circulation	State County	Total Households	TV Households	%
50% & Over	St Clair	15,500	15,300	99
	Shelby	25,300	25,100	99
	Talladega	25,500	25,200	99
	Tuscaloosa	50,600	50,000	99
	Walker	25,300	25,100	99
Winston	8,300	8,200	99	

Net Weekly Circulation	State County	Total Households	TV Households	%
Between 25-49%	ALABAMA			
	Colbert	20,400	20,100	99
	Dallas	17,800	17,500	98
	Franklin	10,900	10,700	98
	Lauderdale	30,400	29,900	98
	Marshall	25,300	25,000	99
	Morgan	33,400	33,000	99
Sumter	5,500	5,400	98	
Tallapoosa	14,100	13,900	99	

Net Weekly Circulation	State County	Total Households	TV Households	%
Between 5-24%	ALABAMA			
	Autauga	11,400	11,200	98
	De Kalb	21,000	20,800	99
	Lawrence	10,400	10,200	98
	Madison	71,500	70,700	99
	Marengo	8,500	8,300	98
Randolph	7,200	7,100	99	
Wilcox	4,500	4,400	98	

Net Weekly Circulation	State County	Total Households	TV Households	%
	MISSISSIPPI			
	Lowndes	19,900	19,700	99
Station Totals		918,900	908,600	98
Net Weekly Circulation (1984)			641,900	
Average Daily Circulation (1984)			438,400	

Alabama—Birmingham

WTTO

Ch. 21

Network Service: None, independent.

Licensee: Chapman Radio & TV Corp., Box C-2100, Birmingham, AL 35283.

Studio: 2021 Golden Crest Dr., Birmingham, AL 35209.

Telephone: 205-251-2100.

Technical Facilities: Channel No. 21 (512-518 MHz). Authorized power: 1042-kw max. & 787-kw horizontal visual, 104.2-kw max. & 78.7-kw horizontal aural. Antenna: 1343-ft. above av. terrain, 1062-ft. above ground, 2012-ft. above sea level.

Latitude 33° 29' 04"
Longitude 86° 48' 25"

Transmitter: Top of Red Mtn., Birmingham.

News Service: CNN Headline News.

Satellite Earth Station: Anixter-Mark, 5-meter; Scientific-Atlanta receivers.

Ownership: Byron Lasky, 100%. For other interests, see Arlington Broadcast Group in Group Ownership of TV Stations.

Began Operation: April 21, 1982. Sale of 50.2% to Byron Lasky, 49.8% owner, by William A. & George K. Chapman, approved by FCC July 8, 1983.

Represented (sales): Katz Independent TV Sales.

Represented (legal): Fletcher, Heald & Hildreth.

Represented (engineering): Lohnes & Culver.

Personnel:

CHARLES ROUNTREE, vice president & general manager.

CHARLEY WEIDMAN, general sales manager.

TINA YARBROUGH, program director.

STEVE ROWALL, chief engineer.

Highest 30 Sec. Rate: \$150.

Total Households: © MSI Consumer Market Data as of 1/1/84 TV Homes: TV% and Circulation © 1984 Arbitron County coverage based on Arbitron study.

Net Weekly Circulation	State County	Total Households	TV Households	%
50% & Over	ALABAMA			
	Bibb	5,700	5,600	98
	Blount	13,900	13,700	99
	Chilton	11,600	11,400	98
	Cullman	23,400	23,200	99
	Jefferson	254,600	252,800	99
	Shelby	25,300	25,100	99
	Walker	25,300	25,100	99
Winston	8,300	8,200	99	
Between 25-49%	ALABAMA			
	Coosa	4,300	4,200	98
	Fayette	7,100	7,000	99
	Marion	11,500	11,400	99



WTTO BMPCT-801231KE Granted 5/26/81

© American Map Corp., 14244

Net Weekly Circulation	State County	Total Households	TV Households	%
Between 25-49%	St Clair	15,500	15,300	99
	Talladega	25,500	25,200	99
Between 5-24%	ALABAMA			
	Calhoun	42,500	42,100	99
	Cherokee	6,800	6,700	99
	Clay	4,800	4,700	98
	Cleburne	4,900	4,800	98
	Etowah	38,400	38,100	99
	Franklin	10,900	10,700	98
	Hale	5,100	5,000	98
	Marengo	8,500	8,300	98
	Marshall	25,300	25,000	99
	Perry	4,600	4,500	98
Pickens	7,200	7,000	97	
Tallapoosa	14,100	13,900	99	
Tuscaloosa	50,600	50,000	99	
Wilcox	4,500	4,400	98	
Station Totals		660,200	653,400	98
Net Weekly Circulation (1984)			304,200	
Average Daily Circulation (1984)			160,500	

Alabama—Birmingham

WVTM-TV

Ch. 13

Network Service: NBC.

Licensee: WVTM-TV Inc., Box 10502, Birmingham, AL 35202.

Studio: Atop Red Mtn.

Telephone: 205-933-1313. **TWX:** 205-328-0751.

Technical Facilities: Channel No. 13 (210-216 MHz). Authorized power: 316-kw visual, 57.5-kw aural. Antenna: 1360-ft. above av. terrain, 1072-ft above ground, 2049-ft. above sea level.

Latitude 33° 29' 25.5"
Longitude 86° 47' 48.0"

Transmitter: Atop Red Mtn.

News Services: AP, NIWS, UPI, Weather Scan.

Ownership: Times Mirror Co., 100%. For other interests, see Group Ownership of TV Stations.

Began Operation: May 29, 1949. Sold to The Birmingham News Co. July 1953 (*Television Digest*, Vol. 9:15, 24). Transfer of stations to Samuel. Newhouse interests approved by FCC Jan. 25, 1956 (Vol. 11:49; 12:4). Sale to present owner approved March 27, 1980.

Represented (sales): Harrington, Righter & Parsons Inc.

Represented (legal): Wilmer, Cutler & Pickering.

Represented (engineering): Lohnes & Culver.

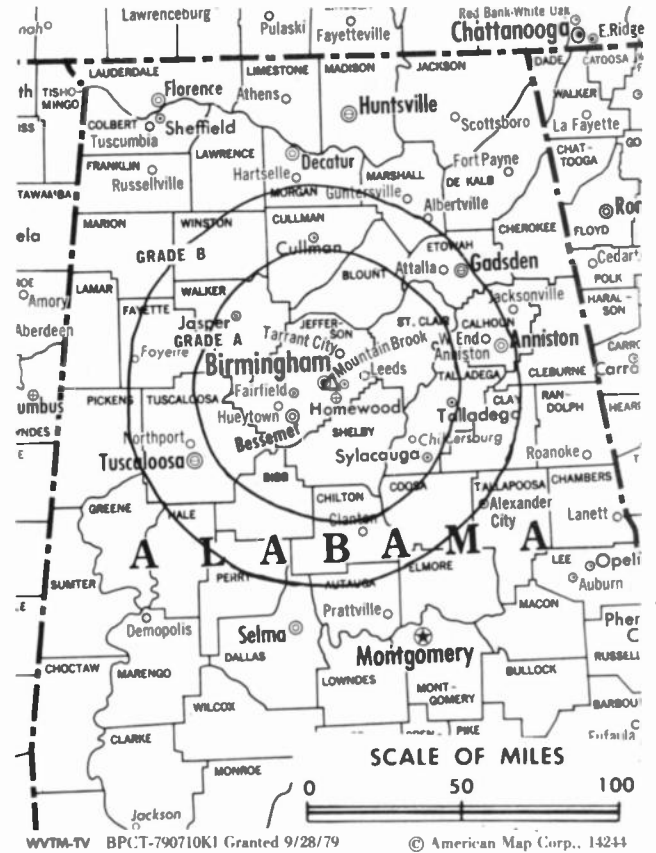
Personnel:

- JOHN J. McCRORY, president.
- JACK HARRISON, vice president & general manager.
- FRANK LANDERS, general sales manager.
- EVERETT HOLLE, program director & administrative asst. to general manager.
- ROBIN COOPER, promotion director.
- TOM ROBERTS, news director.
- PAUL GROSS, chief engineer.

Rates: Not available.

Total Households: © MSI Consumer Market Data as of 1/1/84 TV Homes: TV% and Circulation © 1984 Arbitron County coverage based on Arbitron study.

Net Weekly Circulation	State County	Total Households	TV Households	%
50% & Over	ALABAMA			
	Bibb	5,700	5,600	98
	Blount	13,900	13,700	99
	Calhoun	42,500	42,100	99
	Cherokee	6,800	6,700	99
	Chilton	11,600	11,400	98
	Clay	4,800	4,700	98
	Cleburne	4,900	4,800	98
	Coosa	4,300	4,200	98
	Cullman	23,400	23,200	99
	Etowah	38,400	38,100	99
	Fayette	7,100	7,000	99
	Greene	3,700	3,600	97
	Hale	5,100	5,000	98
	Jefferson	254,600	252,800	99
	Marion	11,500	11,400	99
	Perry	4,600	4,500	98
Pickens	7,200	7,000	97	
St Clair	15,500	15,300	99	
Shelby	25,300	25,100	99	
Talladega	25,500	25,200	99	



WVTM-TV BPC:T-790710K1 Granted 9/28/79 © American Map Corp., 14244

Net Weekly Circulation	State County	Total Households	TV Households	%
50% & Over	Tuscaloosa	50,600	50,000	99
	Walker	25,300	25,100	99
	Winston	8,300	8,200	99

ALABAMA				
Between 25-49%	Autauga	11,400	11,200	98
	Dallas	17,800	17,500	98
	Lamar	6,100	6,000	98
	Marengo	8,500	8,300	98
	Marshall	25,300	25,000	99
	Morgan	33,400	33,000	99
	Sumter	5,500	5,400	98
Tallapoosa	14,100	13,900	99	

ALABAMA				
Between 5-24%	Colbert	20,400	20,100	99
	De Kalb	21,000	20,800	99
	Elmore	15,400	15,200	99
	Franklin	10,900	10,700	98
	Lauderdale	30,400	29,900	98
	Lawrence	10,400	10,200	98
	Madison	71,500	70,700	99
	Randolph	7,200	7,100	99

MISSISSIPPI				
	Lowndes	19,900	19,700	99
	Noxubee	4,000	3,900	98

Station Totals		933,800	923,300	98
Net Weekly Circulation (1984)				610,400
Average Daily Circulation (1984)				410,600

Alabama—Dothan

WDHN

Ch. 18

Network Service: ABC.

Licensee: Southeast Alabama Broadcasting Co. Inc., Box 6237, Dothan, AL 36302.

Studio: 1.8-mi. East of Dothan on Rte. 52.

Mailing Address: Box 6237, Dothan, AL 36302.

Telephone: 205-793-1818.

Technical Facilities: Channel No. 18 (494-500 MHz). Authorized power: 1080.4-kw max. & 398-kw horizontal visual, 162.6-kw max. & 39.8-kw horizontal aural. Antenna: 730-ft. above av. terrain, 796-ft. above ground, 1049-ft. above sea level.

Latitude: 31° 14' 30"

Longitude: 85° 18' 48"

Transmitter: 1.8-mi. E of Dothan on Rte. 52.

News Service: AP.

Ownership: Hi Ho Television Stations of Dothan Inc. F. Francis D'Addario, chmn. of board, 50%; Benton Barry, 30%; Multicor Ltd., 20%. Principals have interest in WVGA(TV), Valdosta, GA. D'Addario owns WDJZ(AM), Bridgeport, CT.

Began Operation: August 7, 1970. Sale to present owners by Betts Slingluff Jr., et al., approved by FCC June 26, 1979.

Represented (sales): Adam Young Inc.

Represented (legal): Fletcher, Heald & Hildreth.

Represented (engineering): A. D. Ring & Associates.

Personnel:

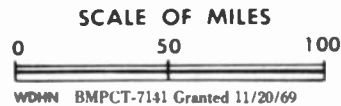
- BETTY MARSHALL, general manager.
- LINDA CLAY, sales manager.
- SHAWN WARD, program director.
- HOWARD LANGSTON, operations manager.
- DAVID KIRKLAND, production manager.
- TERRY KEY, news director.
- DAN BILLINGS, director of engineering.

Highest 30 Sec. Rate: \$200.

NETWORK BASE HOURLY RATE: \$125.

Total Households: © MSI Consumer Market Data as of 1/1/84 TV Homes: TV% and Circulation © 1984 Arbitron County coverage based on Arbitron study.

Net Weekly Circulation	State County	Total Households	TV Households	%
50% & Over	ALABAMA			
	Coffee	14,100	13,900	99
	Dale	15,100	14,900	99
	Geneva	8,800	8,700	99
	Henry	5,600	5,500	98
	Houston	28,900	28,600	99
	GEORGIA			
	Early	4,700	4,600	98
	Seminole	3,300	3,200	97



Net Weekly Circulation	State County	Total Households	TV Households	%
Between 25-49%	ALABAMA			
	Covington	14,500	14,300	99
	FLORIDA			
	Jackson	14,100	13,700	97
	GEORGIA			
	Miller	2,700	2,600	96
Between 5-24%	ALABAMA			
	Crenshaw	5,300	5,200	98
	Pike	10,000	9,800	98
	FLORIDA			
	Holmes	5,900	5,700	97
	Walton	9,000	8,800	98
	Washington	5,900	5,800	98
	GEORGIA			
	Calhoun	1,700	1,600	94
	Clay	1,200	1,200	100
Decatur	8,900	8,700	98	
Dougherty	35,300	34,800	99	
Quitman	800	800	100	
Station Totals		195,800	192,400	98
Net Weekly Circulation (1984)				79,500
Average Daily Circulation (1984)				43,300

Alabama—Dothan

WTVY

Ch. 4

Network Service: CBS.

Licensee: WTVY Inc., Box 1089, Dothan, AL 36302.

Studio: Columbia Hwy.

Telephone: 205-792-3195. **TWX:** 810-744-3070.

Technical Facilities: Channel No. 4 (66-72 MHz). Authorized power: 100-kw visual, 18.2-kw aural. Antenna: 1880-ft. above av. terrain, 1909-ft. above ground, 2049-ft. above sea level.

Latitude 30° 55' 10.12"
Longitude 85° 44' 27.90"

Transmitter: W of Rte. 177, 2.1-mi. S of Miller Crossroads, FL.

News Service: AP.

Satellite Earth Stations: Graceba, 1.45-meter; Drake receivers; Scientific-Atlanta, 2.22-meter; Scientific-Atlanta receivers.

FM Affiliate: WTVY-FM, 100-kw, 95.5 MHz (No. 238), 1060-ft.

Ownership: Charles Woods, pres. & gen. mgr., 100%. For other interests, see Group Ownership of TV Stations.

Began Operation: Feb. 12, 1955.

Represented (sales): Avery-Knodel Inc.

Represented (legal): Kenkel, Barnard & Edmondson, P.C.

Represented (engineering): Cohen & Dippell.

Personnel:

- CHARLES WOODS, president & general manager.
- ELDON KLAPAL, station manager.
- JOHN GAUSE, sales manager.
- CARL BLACKMON, national sales manager.
- J. W. DAVIS, director of engineering.
- REGGIE MITCHELL, program director.
- JERRY FINN, production manager.
- JERRY VANN, news director.

Highest 30 Sec. Rate (May 5, 1982): \$500.

NETWORK BASE HOURLY RATE: \$950.

Total Households: © MSI Consumer Market Data as of 1/1/84 TV Homes: TV% and Circulation © 1984 Arbitron County coverage based on Arbitron study.

Net Weekly Circulation	State County	Total Households	TV Households	%
50% & Over	ALABAMA			
	Coffee	14,100	13,900	99
	Covington	14,500	14,300	99
	Dale	15,100	14,900	99
	Geneva	8,800	8,700	99
	Henry	5,600	5,500	98
	Houston	28,900	28,600	99
	Pike	10,000	9,800	98
	FLORIDA			
	Bay	39,000	38,600	99
Calhoun	3,500	3,400	97	
Gulf	3,800	3,700	97	
Holmes	5,900	5,700	97	
Jackson	14,100	13,700	97	
Liberty	1,500	1,500	100	
Okaloosa	41,600	41,200	99	
Walton	9,000	8,800	98	
Washington	5,900	5,800	98	
GEORGIA				
Baker	1,200	1,200	100	
Early	4,700	4,600	98	



SCALE OF MILES
0 50 100
WTVY BMPCT-7630 Granted 2/17/77 © American Map Corp., 14244

Net Weekly Circulation	State County	Total Households	TV Households	%	
50% & Over	Miller	2,700	2,600	96	
	Seminole	3,300	3,200	97	
Between 25-49%	ALABAMA				
	Barbour	8,600	8,400	98	
	Butler	7,500	7,400	99	
	Conecuh	5,500	5,400	98	
	Crenshaw	5,300	5,200	98	
FLORIDA	Gadsden	13,100	12,800	98	
GEORGIA	Clay	1,200	1,200	100	
	Decatur	8,900	8,700	98	
Between 5-24%	ALABAMA				
	Bullock	3,500	3,400	97	
	Escambia	13,100	12,900	98	
	Macon	8,500	8,300	98	
	FLORIDA	Franklin	2,900	2,800	96
	Wakulla	4,400	4,300	98	
	GEORGIA	Calhoun	1,700	1,600	94
	Mitchell	6,900	6,700	97	
	Quitman	800	800	100	
	Randolph	3,400	3,300	97	
Terrell	4,100	4,000	98		
Station Totals		332,600	326,900	98	
Net Weekly Circulation (1984)			229,900		
Average Daily Circulation (1984)			146,500		

Alabama—Florence

WOWL-TV

Ch. 15

Network Service: NBC.

Licensee: TV Muscle Shoals Inc., 840 Cypress Mill Rd., Box 2220, Florence, AL 35630.

Studio: 840 Cypress Mill Rd.

Mailing Address: Box 2220, Florence, AL 35630.

Telephone: 205-764-7711.

Technical Facilities: Channel No. 15 (476-482 MHz). Authorized power: 1700-kw max. & 851-kw horizontal visual, 170-kw horizontal aural. Antenna: 730-ft. above average terrain, 530-ft. above ground, 1486-ft. above sea level.

Latitude 34° 35' 01"
Longitude 87° 47' 14"

Transmitter: 6-mi. NW of Russellville, AL.

News Services: UPI, NBC.

Satellite Earth Station: 4 in operation; Harris receivers.

Ownership: Richard B. Biddle, pres.-treas., 76%; Jack A. Worley, v.p., 4%; Holly Spain, 10%; Frederick Adams Biddle, 10%.

Began Operation: Oct. 28, 1957.

Represented (sales): Seltel Inc.

Personnel:

RICHARD B. BIDDLE, chairman.
JACK WORLEY, chief executive officer, president & general manager.
MITCH FAULKNER, national sales manager.
LARRY ROHLING, director of engineering.
LINCOLN WILLIAMS, operations manager.
JANE BARBER, traffic manager & promotion manager.
MILDRED CORNELIUS, merchandising manager.
JIMMY OLIVE, film director.

Highest One Hour Rate: \$1000.

Highest 30 Sec. Rate (Jan. 1, 1984): \$185.

NETWORK BASE HOURLY RATE: \$250.

Total Households: © MSI Consumer Market Data as of 1/1/84 TV Homes: TV% and Circulation © 1984 Arbitron County coverage based on Arbitron study.

Net Weekly Circulation	State County	Total Households	TV Households	%
50% & Over	ALABAMA			
	Colbert	20,400	20,100	99
	Franklin	10,900	10,700	98
	Lauderdale	30,400	29,900	98
	TENNESSEE			
	Wayne	5,100	5,000	98



Net Weekly Circulation	State County	Total Households	TV Households	%
Between 25-49%	ALABAMA			
	Lawrence	10,400	10,200	98
	MISSISSIPPI			
	Tishomingo	7,300	7,100	98
Between 5-24%	TENNESSEE			
	Lawrence	12,700	12,500	98
	ALABAMA			
	Limestone	15,900	15,700	98
	Winston	8,300	8,200	99
	MISSISSIPPI			
	Alcorn	12,800	12,600	98
	TENNESSEE			
	Hardin	8,800	8,600	98
	Mc Nairy	9,100	9,000	99
Station Totals		152,100	149,600	98
Net Weekly Circulation (1984)			59,200	
Average Daily Circulation (1984)			29,000	

Alabama—Huntsville-Decatur

WAAY-TV

Ch. 31

Network Service: ABC.

Licensee: Rocket City Television Inc.

Studio: 1000 Monte Sano Blvd., Huntsville, AL 35801.

Telephone: 205-533-3131.

Technical Facilities: Channel No. 31 (572-578 MHz). Authorized power: 674.53-kw visual, 75.68-kw aural. Antenna: 1792-ft. above av. terrain, 999-ft. above ground, 2549-ft. above sea level.

Latitude 34° 44' 15"

Longitude 86° 32' 02"

Transmitter: 1000 Monte Sano Blvd.

News Services: ABC, UPI, Potomac News Service.

Satellite Earth Stations: Antenna Development, 6.2-meter; Andrew receivers.

AM Affiliate: WAAY, 5-kw (0.5-kw night), 1550 kHz.

Ownership: Smith Bcstg. Inc., owner of radio WAAY, Huntsville. Owners of Smith Bcstg. are M. Davidson Smith III, pres., 98%; K. H. Jones, v.p., 1%; Elizabeth Jones Smith, secy.-treas., 1%. Smith also owns 51% and wife Elizabeth Jones Smith owns 25% of WNUE(AM), Fort Walton Beach, Fla.

Began Operation: Aug. 1, 1959. Sale to present owner by P. T. Gunn, James R. Cleary and associates approved Nov. 13, 1963 by FCC (**Television Digest**, Vol. 3:30).

Represented (sales): Adam Young Inc.

Represented (legal): Cohn & Marks.

Represented (engineering): Carl T. Jones Associates.

Personnel:

M. D. SMITH IV, president.

DAN WHITSETT, vice president & sales manager.

ROBERT A. GAY, chief engineer.

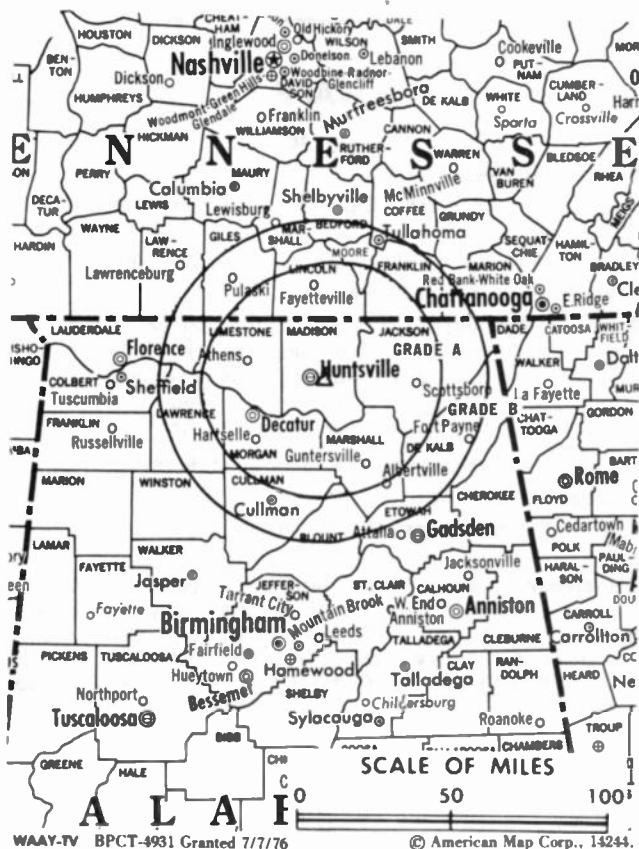
Highest One Hour Rate: \$1100.

Highest 30 Sec. Rate (July 2, 1984):\$ 350.

NETWORK BASE HOURLY RATE: \$850.

Total Households: © MSI Consumer Market Data as of 1/1/84 TV Homes: TV% and Circulation © 1984 Arbitron County coverage based on Arbitron study.

Net Weekly Circulation	State County	Total Households	TV Households	%
50% & Over	ALABAMA			
	Colbert	20,400	20,100	99
	De Kalb	21,000	20,800	99
	Franklin	10,900	10,700	98
	Lauderdale	30,400	29,900	98
	Lawrence	10,400	10,200	98
	Limestone	15,900	15,700	98
	Madison	71,500	70,700	99
	Marshall	25,300	25,000	99
	Morgan	33,400	33,000	99
	TENNESSEE			
	Lincoln	10,100	10,000	99



Net Weekly Circulation	State County	Total Households	TV Households	%
Between 25-49%	ALABAMA			
	Blount	13,900	13,700	99
	Cullman	23,400	23,200	99
	Jackson	19,200	18,900	99
Winston	8,300	8,200	99	
TENNESSEE	Franklin	11,500	11,400	99
	Giles	9,400	9,200	98
	Lawrence	12,700	12,500	98
	Moore	1,600	1,600	100
Between 5-24%	ALABAMA			
	Calhoun	42,500	42,100	99
	Cherokee	6,800	6,700	99
Etowah	38,400	38,100	99	
GEORGIA				
Dade	4,300	4,200	98	
TENNESSEE				
Coffee	14,900	14,800	99	
Wayne	5,100	5,000	98	
Station Totals		461,300	455,700	98
Net Weekly Circulation (1984)				260,700
Average Daily Circulation (1984)				165,100

Alabama—Huntsville-Decatur

WAFF

Ch. 48

Network Service: NBC.

Licensee: American Valley Broadcasting Co., Box 2116, Huntsville, AL 35804.

Studio: 1414 N. Memorial Parkway, Huntsville, AL 35801.

Telephone: 205-533-4848. **TWX:** 810-726-2192.

Technical Facilities: Channel No. 48 (674-680 MHz). Authorized power: 1170-kw visual, 117-kw aural. Antenna: 1900-ft. above av. terrain, 1526-ft. above ground, 2678-ft. above sea level.

Latitude 34° 42' 39"
Longitude 86° 32' 07"

Transmitter: 4848 Governors Dr., 3-mi. SE of Huntsville.

News Service: AP, NBC.

Satellite Earth Stations: ADM, 6.1-meter; Avcom & Harris receivers.

Ownership: American Family Corp., 100%. William L. Amos Sr., pres.; Leroy Paul, v.p.; George W. Jeter, secy.-treas.; Jay W. Hobson, asst. secy. American Family Corp. also owns the licensees of KFVS-TV, Cape Girardeau, MO; KTIV(TV), Sioux City, IA; KWWL(TV), Waterloo-Cedar Rapids, IA & WTOC-TV, Savannah, GA.

Began Operation: July 4, 1954. Sale to present owner by International TV Corp. approved by FCC May 16, 1978. Sale to International by Frank Whisenant, et al., approved by FCC Oct. 24, 1974.

Represented (sales): Blair Television.

Represented (legal): Schnader, Harrison, Segal & Lewis.

Represented (engineering): A. D. Ring & Associates.

Personnel:

JOE GOLENIOWSKI, vice president & general manager.
LEE BRANTLEY, station operations manager.
HARVEY LIBOW, general sales manager.
BISHOP ELLISON, chief engineer.

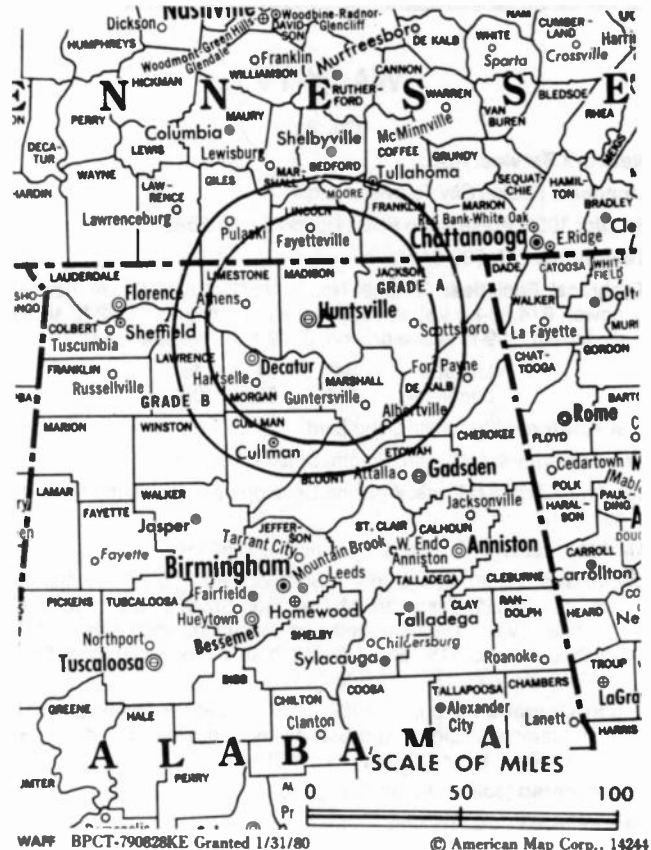
Highest One Hour Rate: \$2500.

Highest 30 Sec. Rate (July 2, 1984): \$600.

NETWORK BASE HOURLY RATE: \$590.

Total Households: © MSI Consumer Market Data as of 1/1/84 TV Homes: TV% and Circulation © 1984 Arbitron County coverage based on Arbitron study.

Net Weekly Circulation	State County	Total Households	TV Households	%
50% & Over	ALABAMA			
	Colbert	20,400	20,100	99
	De Kalb	21,000	20,800	99
	Lauderdale	30,400	29,900	98
	Lawrence	10,400	10,200	98
	Limestone	15,900	15,700	98
	Madison	71,500	70,700	99
	Marshall	25,300	25,000	99
	Morgan	33,400	33,000	99



WAFF BPCT-790828KE Granted 1/31/80 © American Map Corp., 14244

Net Weekly Circulation	State County	Total Households	TV Households	%
50% & Over	TENNESSEE			
	Lincoln	10,100	10,000	99
	ALABAMA			
	Blount	13,900	13,700	99
	Cullman	23,400	23,200	99
	Etowah	38,400	38,100	99
	Franklin	10,900	10,700	98
	Jackson	19,200	18,900	99
	TENNESSEE			
	Giles	9,400	9,200	98
Lawrence	12,700	12,500	98	
Between 25-49%	ALABAMA			
	Cherokee	6,800	6,700	99
	Winston	8,300	8,200	99
	TENNESSEE			
	Coffee	14,900	14,800	99
	Franklin	11,500	11,400	99
	Marshall	7,700	7,600	99
	Maury	19,600	19,400	99
	Moore	1,600	1,600	100
	Wayne	5,100	5,000	98
Station Totals		441,800	436,400	98
Net Weekly Circulation (1984)			253,200	
Average Daily Circulation (1984)			152,200	

Alabama—Huntsville

WHNT-TV

Ch. 19

Network Service: CBS.

Licensee: New York Times Bcstg. Service Inc., 960 Monte Sano Blvd., Box 19, Huntsville, AL 35804.

Studio: 960 Monte Sano Blvd. **Telephone:** 205-533-1919.

Technical Facilities: Channel No. 19 (500-506 MHz). Authorized power: 1279-kw max. & 1002-kw horizontal visual, 254-kw max. & 199-kw horizontal aural. Antenna: 1750-ft. above av. terrain, 944-ft. above ground, 2549-ft. above sea level.

Latitude 34° 44' 19"
Longitude 86° 31' 56"

Transmitter: 960 Monte Sano Blvd.

News Services: AP, UPI, CBS.

Satellite Earth Stations: Scientific-Atlanta; (2) 7-meter & (1) 4-meter; Scientific-Atlanta receivers.

Ownership: The Times Alabama Broadcasting Inc., 100%. For other interests, see New York Times in Group Ownership of TV Stations.

Began Operation: Nov. 28, 1963. Sale to present owner by Charles Grisham & Tom Percer approved by FCC Feb. 27, 1980 (*Television Digest*, Vol. 19:31).

Represented (sales): Katz Television.

Represented (legal): Koteen & Naftalin.

Represented (engineering): A. D. Ring & Associates.

Personnel:

RAY GILL, exec. vice president & general manager.
BILL AMBROSE, vice president & general sales manager.
LINDA SPALLA, local sales manager.
RICHARD WRIGHT, operations manager.
JEROME M. HALL, chief engineer.
GLENN BRACKEN, news director.
GREGORY SAVAGE, promotion manager.

Highest One Hour Rate: \$2000.

Highest 30 Sec. Rate (July 2, 1984): \$1000.

NETWORK BASE HOURLY RATE: \$1010.

Total Households: © MSI Consumer Market Data as of 1/1/84 TV Homes: TV% and Circulation © 1984 Arbitron County coverage based on Arbitron study.

Net Weekly Circulation	State County	Total Households	TV Households	%
50% & Over	ALABAMA			
	Colbert	20,400	20,100	99
	Cullman	23,400	23,200	99
	De Kalb	21,000	20,800	99
	Franklin	10,900	10,700	98
	Jackson	19,200	18,900	99
	Lauderdale	30,400	29,900	98
	Lawrence	10,400	10,200	98
	Limestone	15,900	15,700	98
	Madison	71,500	70,700	99
	Marshall	25,300	25,000	99
	Morgan	33,400	33,000	99



Net Weekly Circulation	State County	Total Households	TV Households	%
50% & Over	TENNESSEE			
	Lincoln	10,100	10,000	99
	ALABAMA			
Between 25-49%	Blount	13,900	13,700	99
	Etowah	38,400	38,100	99
	Winston	8,300	8,200	99
MISSISSIPPI	Tishomingo	7,300	7,100	98
	TENNESSEE			
Between 5-24%	Giles	9,400	9,200	98
	Lawrence	12,700	12,500	98
	Moore	1,600	1,600	100
	Wayne	5,100	5,000	98
Between 5-24%	ALABAMA			
	Cherokee	6,800	6,700	99
TENNESSEE	Franklin	11,500	11,400	99
	Station Totals	406,900	401,700	98
Net Weekly Circulation (1984)				281,700
Average Daily Circulation (1984)				184,800

Alabama—Mobile

WALA-TV

Ch. 10

Network Service: NBC.

Licensee: Universal Communications Corp., 615 Lafayette Blvd., Detroit, MI.

Studio: 210 Government St., Mobile, AL 36601.

Telephone: 205-433-3754. **TWX:** 810-741-2642.

Technical Facilities: Channel No. 10 (192-198 MHz). Authorized power: 316-kw visual, 45.7-kw aural. Antenna: 1246-ft. above av. terrain, 1197-ft. above ground, 1397-ft. above sea level.

Latitude 30° 41' 17"
Longitude 87° 47' 54"

Transmitter: 16-mi. E of Mobile.

News Services: AP, UPI, Group W Newsfeed.

Satellite Earth Stations: 2 in operation; Harris receivers.

Ownership: Evening News Assn. For other interests, see Group Ownership of TV Stations.

Began Operation: Jan. 14, 1953. Sale to present owner by Roywood Corp. approved by FCC Oct. 31, 1969 (*Television Digest*, Vol. 9:15, 44). Previously, sale to Roywood by W. O. Pape approved Nov. 25, 1964 by FCC (Vol. 4:32, 48). Simultaneously approved was sale of WALA(AM) to WUNI Inc.

Represented (sales): MMT Sales Inc.

Represented (legal): Pierson, Ball & Dowd.

Represented (engineering): Cohen & Dippell.

Personnel:

ROBERT F. FINKE, vice president & general manager.
JOE COOK, general sales manager.
LARRY PATE, program manager.
MICHAEL BOURGEOIS, production manager.
JOHNNY REESE, chief engineer.
STUART KELLOGG, news director.

Highest One Hour Rate: \$10,000.

Highest 30 Sec. Rate (July 1, 1984): \$3000.

Total Households: © MSI Consumer Market Data as of 1/1/84 TV Homes: TV% and Circulation © 1984 Arbitron County coverage based on Arbitron study.

Net Weekly Circulation	State County	Total Households	TV Households	%
50% & Over	ALABAMA			
	Baldwin	29,900	29,600	99
	Clarke	9,200	9,000	98
	Escambia	13,100	12,900	98
	Mobile	132,900	132,000	99
	Monroe	7,700	7,500	97
	Washington	5,700	5,600	98
	FLORIDA			
	Escambia	88,000	87,200	99
	Okaloosa	41,600	41,200	99



WALA-TV BPCT-2733 Granted 7/7/60

© American Map Corp., 14244

Net Weekly Circulation	State County	Total Households	TV Households	%
50% & Over	Santa Rosa	21,400	21,200	99
	MISSISSIPPI			
	George	5,200	5,200	100
	Jackson	41,700	41,300	99
Between 25-49%	ALABAMA			
	Choctaw	5,500	5,400	98
	Conecuh	5,500	5,400	98
Between 5-24%	MISSISSIPPI			
	Harrison	56,200	55,800	99
	ALABAMA			
	Marengo	8,500	8,300	98
	Wilcox	4,500	4,400	98
	MISSISSIPPI			
	Perry	3,400	3,300	97
Stone	3,300	3,300	98	
Wayne	6,500	6,400	98	
Station Totals		493,000	488,100	99
Net Weekly Circulation (1984)			371,300	
Average Daily Circulation (1984)			227,200	

TV - Radio - CATV - Newspaper

Robert W. Rounsaville & Associates

MEDIA BROKERS AND CONSULTANTS

ATLANTA, GA 30355 P.O. Box 11898 (404) 261-3000 /1-800-531-1500
ORLANDO, FL 32802 P.O. Box 2991 (305) 423-9426 /1-800-328-3500

Alabama—Mobile

WKRГ-TV
WKRГ-TV
TV5
Mobile, AL



KATZ TELEVISION

Network Service: CBS.

Licensee: WKRГ-TV Inc., Box 160587, Mobile, AL 36616.

Studio: 555 Broadcast Dr., Mobile 36606.

Telephone: 205-479-5555. **TWX:** 810-741-4263

Technical Facilities: Channel No. 5 (76-82 MHz). Authorized power: 100-kw visual, 20-kw aural. Antenna: 1050-ft. above av. terrain, 996-ft. above ground, 1198-ft. above sea level.

Latitude 30° 40' 55.2"
 Longitude 87° 49' 40.8"

Requests CP for change to 100-kw visual, 10-kw aural, 1706-ft. above av. terrain, 1648-ft. above ground, 1818-ft. above sea level; lat. 30° 41' 19.6", long. 87° 49' 49.4"; transmitter to 0.8-mi. N of Hwy. 31, 1.5-mi. NE of intersection with Hwy. 181. BMPCT-840511KI.

Transmitter: U. S. Hwy. 31, 5.1-mi. E of junction with U.S. Hwy. 90.

AM Affiliate: WKRГ, 1-kw (500-w night), 710 kHz (CBS & MBS).

FM Affiliate: WKRГ-FM, 100-kw, 99.9 MHz (No. 260), 800-ft.

News Services: AP, UPI, CNN Headline News.

Satellite Earth Stations: Scientific-Atlanta, 7-meter; Simulsat, 7-meter.

Ownership: Kenneth R. Giddens, 100%.

Began Operation: Aug. 29, 1955. Sale of 50% to Giddens by **Mobile Register and Press** approved Sept. 28, 1966 by FCC (**Television Digest**, Vol. 6:40). Sale to co-equal owners Giddens Television Inc. & **Mobile Register & Press**: group in which Kenneth R. Giddens had 20% interest approved Feb. 20, 1958 (Vol. 13:46; 14:8).

Represented (sales): Katz Television.

Represented (legal): McKenna, Wilkinson & Kittner.

Represented (engineering): Edward F. Lorentz & Associates.

Personnel:

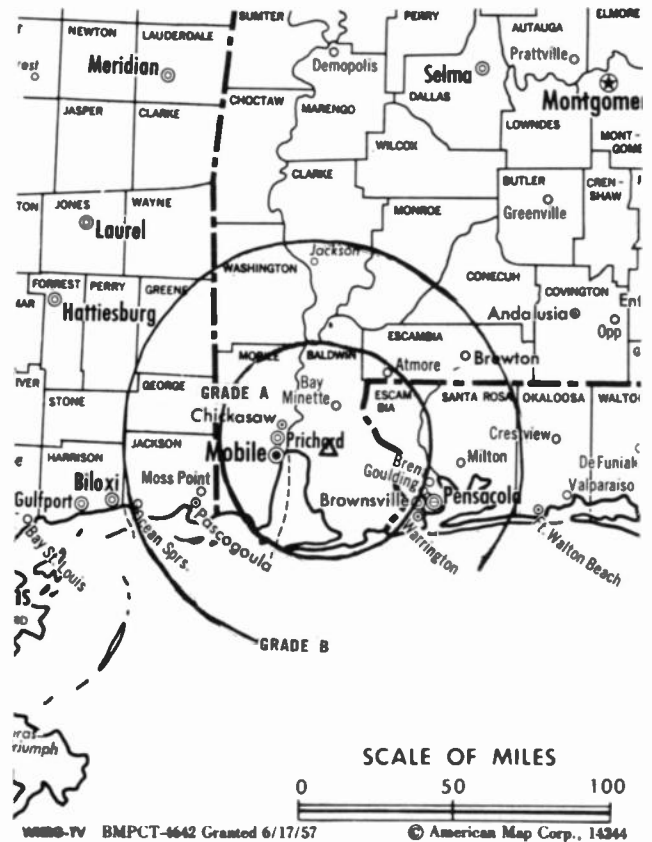
KENNETH R. GIDDENS, chairman of the board.
 ZELMA K. GIDDENS, vice chairman of the board.
 TOULMIN GREER, vice chairman of the board.
 C. P. PERSONS JR., president & general manager.
 D. H. LONG, exec. vice president, station & sales manager.
 WES DIAMOND, sr. vice president & operations manager.
 CURTIS B. WILLARD, chief engineer.
 THOMAS R. YOUNG, promotional services manager.
 JIM ELLIS, film director.
 BOB PEARY, creative services director.
 ED WHATLEY, production manager.

Highest 30 Sec. Rate (July 1, 1984): \$2000.

NETWORK BASE HOURLY RATE: \$1798.

Total Households: © MSI Consumer Market Data as of 1/1/84 TV Homes: TV% and Circulation © 1984 Arbitron County coverage based on Arbitron study.

**For Group Ownership of TV Stations,
 consult Index**



Net Weekly Circulation	State County	Total Households	TV Households	%
50% & Over	ALABAMA			
	Baldwin	29,900	29,600	99
	Choctaw	5,500	5,400	98
	Clarke	9,200	9,000	98
	Conecuh	5,500	5,400	98
	Escambia	13,100	12,900	98
	Mobile	132,900	132,000	99
	Monroe	7,700	7,500	97
Washington	5,700	5,600	98	
Between 25-49%	MISSISSIPPI			
	Perry	3,400	3,300	97
	Stone	3,300	3,300	98
	ALABAMA			
Between 5-24%	Butler	7,500	7,400	99
	Covington	14,500	14,300	99
	Marengo	8,500	8,300	98
	Wilcox	4,500	4,400	98
Station Totals	FLORIDA			
	Bay	39,000	38,600	99
	MISSISSIPPI			
	Clarke	6,100	6,000	98
	Forrest	24,300	24,100	99
	Jones	22,600	22,400	99
	Lamar	8,800	8,700	99
	Pearl River	11,900	11,700	98
Station Totals	627,700	621,300	98	
Net Weekly Circulation (1984)			429,100	
Average Daily Circulation (1984)			280,200	

Alabama—Mobile

WPMI

Ch. 15

Network Service: None, independent.

Licensee: Hess Broadcasting Corp., Box 17978, Pensacola, FL 32522.

Studio: Rte. 3, Box 172, Robertsdale, AL 36567.

Telephone: 205-964-5015.

Technical Facilities: Channel No. 15 (476-482 MHz). Authorized power: 5000-kw max. & 1309-kw horizontal visual, 500-kw max. & 130.9-kw horizontal aural. Antenna: 1706-ft. above av. terrain, 1707-ft. above ground, 1849-ft. above sea level.

Latitude 30° 37' 35"
 Longitude 87° 38' 50"

Transmitter: 5.6-mi. E of Loxley, AL.

News Service: INN.

Satellite Earth Stations: Scientific-Atlanta; 7-meter.

Ownership: Milt de Reyna, pres., 20%; Shelly Jean Hess, v.p., 1%; Roy L. Hess, secy.-treas., 79%. Hess owns 50% of WDSI-TV, Chattanooga, TN; 29.16% of CP for WHSI(TV), Portland, ME. Hess & de Reyna have interest in applicant for Ch. 11, Charleston, WV.

Began Operation: March 12, 1982.

Represented (sales): Seltel Inc.

Represented (legal): Hamel, Park, McCabe & Saunders.

Represented (engineering): John A. Fergie & Associates.


Personnel:

MILT de REYNA, president & general manager.
 BOB SPIELMANN, general sales manager.
 DIANE APPELYARD, program manager.
 JERRY McCOOK, chief engineer.

Highest 30 Sec. Rate: \$150.

Total Households: © MSI Consumer Market Data as of 1/1/84 TV Homes: TV% and Circulation © 1984 Arbitron County coverage based on Arbitron study.

Net Weekly Circulation	State County	Total Households	TV Households	%
50% & Over	ALABAMA			
	Baldwin	29,900	29,600	99
	Mobile	132,900	132,000	99
	FLORIDA			
	Escambia	88,000	87,200	99
	Okaloosa	41,600	41,200	99
	Santa Rosa	21,400	21,200	99



WPMI BPCT-790838KF Granted 10/3/80 © American Map Corp., 14244

Net Weekly Circulation	State County	Total Households	TV Households	%
50% & Over	MISSISSIPPI			
	Greene	3,200	3,100	97
Between 25-49%	ALABAMA			
	Escambia	13,100	12,900	98
	Washington	5,700	5,600	98
Between 5-24%	MISSISSIPPI			
	George	5,200	5,200	100
	Jackson	41,700	41,300	99
Between 5-24%	ALABAMA			
	Clarke	9,200	9,000	98
	Monroe	7,700	7,500	97
Station Totals		399,600	395,800	99
Net Weekly Circulation (1984)			213,700	
Average Daily Circulation (1984)			104,000	

Alabama—Montgomery

WCOV-TV

Ch. 20

Network Service: CBS.

Licensee: WCOV Inc., Box 2505, Montgomery, AL 36105.

Studio: 1369 Adrian Lane.

Telephone: 205-288-7020. **TWX:** 810-728-3204.

Technical Facilities: Channel No. 20 (506-512 MHz). Authorized power: 617-kw max. & 550-kw horizontal visual, 122-kw max. & 110-kw horizontal aural. Antenna: 740-ft. above av. terrain, 793-ft. above ground, 999-ft. above sea level.

Latitude 32° 20' 06"
Longitude 86° 17' 16"

Transmitter: 1369 Adrian Lane.

News Service: UPI.

AM Affiliate: WCOV, 10-kw (1-kw night), 1170 kHz.

Ownership: See WLEX-TV, Lexington, Ky.

Began Operation: April 17, 1953. Sale to present owner by Oscar P. Covington and associates approved Oct. 2, 1964 by FCC (*Television Digest*, Vol. 4:28, 32, 41).

Represented (sales): Avery-Knodel Inc.

Represented (legal): Pepper & Corazzini.

Represented (engineering): Jules Cohen & Associates.

Personnel:

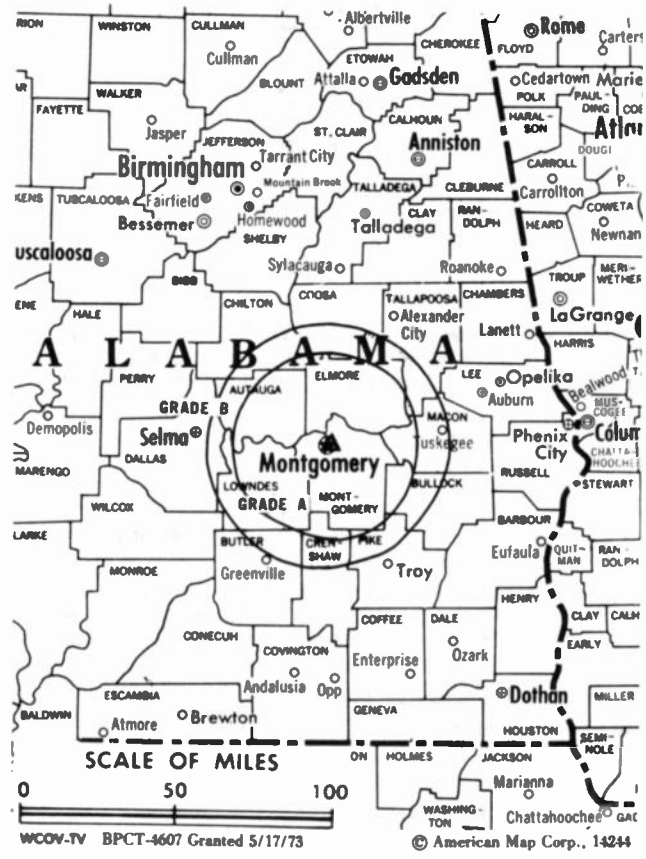
KARL RICHARDS, vice president & general manager.
JIM HALL, vice president, operations.
PHIL WITT, chief engineer.

Highest 30 Sec. Rate (April 1, 1982): \$600.

NETWORK BASE HOURLY RATE: \$225.

Total Households: © MSI Consumer Market Data as of 1/1/84 TV Homes: TV% and Circulation © 1984 Arbitron County coverage based on Arbitron study.

Net Weekly Circulation	State County	Total Households	TV Households	%
50% & Over	ALABAMA			
	Autauga	11,400	11,200	98
	Bullock	3,500	3,400	97
	Butler	7,500	7,400	99
	Elmore	15,400	15,200	99
	Lowndes	3,800	3,700	97
	Montgomery	74,100	73,300	99



Net Weekly Circulation	State County	Total Households	TV Households	%
Between 25-49%	ALABAMA			
	Crenshaw	5,300	5,200	98
	Dallas	17,800	17,500	98
	Pike	10,000	9,800	98
	Tallapoosa	14,100	13,900	99
Between 5-24%	ALABAMA			
	Chilton	11,600	11,400	98
	Coosa	4,300	4,200	98
	Lee	29,700	29,300	99
	Wilcox	4,500	4,400	98
Station Totals		226,100	222,700	98
Net Weekly Circulation (1984)			132,700	
Average Daily Circulation (1984)			76,900	

1985 Telecom Factbook

- your reference/phone book for the telecommunications industry
- your guidebook through the maze created by the telecommunications revolution

The Telecom Factbook will bring you answers to all of your telecommunications questions. Copies are going fast at our low, low price of \$59 each. Don't be left out. Order yours by calling the Book Department at (202) 872-9200.



Television Digest, Inc.
1836 Jefferson Place, N.W.
Washington, DC 20036

Alabama—Montgomery

WKAB-TV

Ch. 32

Network Service: ABC.

Licensee: Montgomery Independent Telecasters Inc., Box 3236, Montgomery, AL 36193.

Studio: 3251 Harrison Rd., Montgomery 36193.

Telephone: 205-272-5331.

Technical Facilities: Channel No. 32 (578-584 MHz). Authorized power: 1230-kw visual, 123-kw aural. Antenna: 820-ft. above av. terrain, 755-ft. above ground, 1042-ft. above sea level.

Latitude 32° 22' 04"
Longitude 86° 15' 43"

Transmitter: 3251 Harrison Rd.

News Service: AP.

Ownership: Bahakel Communications Ltd. For other interests, see Group Ownership of TV Stations.

Began Operation: March 24, 1962. Left air Feb. 15, 1963. Sale to present owner by receiver Robert J. Thomas for First Alabama Corp. approved Jan. 31, 1964 by FCC. Resumed operation March 12, 1964.

Represented (sales): Katz Television.

Represented (legal): Tharrington, Smith & Hargrove.

Personnel:

CY N. BAHAKEL, president.
JOHN ROGERS, general manager.
DON DARBY, general sales manager.
MICHAEL J. ELROD, local sales manager.
JUDY MOTOWICKI, operations manager.
ANN DRAKE, news director.
EARL DAVIS, public affairs director.
DAVID BROWN, chief engineer.

Highest 30 Sec. Rate (July 2, 1984): \$500.

NETWORK BASE HOURLY RATE: \$225.

Total Households: © MSI Consumer Market Data as of 1/1/84 TV Homes: TV% and Circulation © 1984 Arbitron County coverage based on Arbitron study.

Net Weekly Circulation	State County	Total Households	TV Households	%
50% & Over	ALABAMA			
	Autauga	11,400	11,200	98
	Bullock	3,500	3,400	97
	Dallas	17,800	17,500	98
	Elmore	15,400	15,200	99
	Lowndes	3,800	3,700	97
	Macon	8,500	8,300	98
Montgomery	74,100	73,300	99	
Between 25-49%	ALABAMA			
	Butler	7,500	7,400	99
	Coosa	4,300	4,200	98
	Crenshaw	5,300	5,200	98
	Pike	10,000	9,800	98
	Tallapoosa	14,100	13,900	99
Wilcox	4,500	4,400	98	
Between 5-24%	ALABAMA			
	Chilton	11,600	11,400	98
	Lee	29,700	29,300	99
	Perry	4,600	4,500	98
	Talladega	25,500	25,200	99
Station Totals		251,600	247,900	98
Net Weekly Circulation (1984)			134,800	
Average Daily Circulation (1984)			77,600	



ATTENTION: DIRECT MAIL USERS

REACH U.S. OPERATING CABLE SYSTEMS WITH TELEVISION DIGEST'S COMPUTERIZED MAILING LISTS. COMMERCIAL AND EDUCATIONAL TV STATION LABELS ALSO AVAILABLE. CHESHIRE OR PRESSURE SENSITIVE LABELS AVAILABLE. ZIP SEQUENCE AND MAIL CODES AT NO EXTRA CHARGE. SPECIAL SORTS UPON REQUEST.

For more information, call collect: (202) 872-9200.



Television Digest, Inc.
1836 Jefferson Place, N.W.
Washington, D.C. 20036

Alabama—Montgomery

WSFA-TV

Ch. 12

Network Service: NBC.

Licensee: Cosmos Broadcasting Corp., Box 2566, Montgomery, AL 36196.

Studio: Delano & Perry Sts.

Telephone: 205-281-2900. **TWX:** 810-728-3249.

Technical Facilities: Channel No. 12 (204-210 MHz). Authorized power: 316-kw visual, 63.02-kw aural. Antenna: 2000-ft. above av. terrain, 1935-ft. above ground, 2467-ft. above sea level.

Latitude 31° 58' 32"
Longitude 86° 09' 46"

Transmitter: Collier Rd., Grady, AL, 29-mi. SSE of Montgomery.

News Services: AP, UPI, NBC.

Satellite Earth Station: Scientific-Atlanta; 7-meter; Scientific-Atlanta receivers.

Ownership: See Group Ownership of TV Stations.

Began Operation: Dec. 25, 1954. Sale to present owner by WKY Television System Inc. approved Sept. 2, 1959 by FCC (*Television Digest*, Vol. 15:30, 36). Previous sale to WKY-TV System by Judge David E. Dunn-H. S. Durden-R. F. Hudson group—latter publisher of *Montgomery Advertiser and Journal*—approved by FCC Feb. 16, 1955 (Vol. 10:38 & 11:8).

Represented (sales): Blair Television.

Represented (legal): Dow, Lohnes & Albertson.

Personnel:

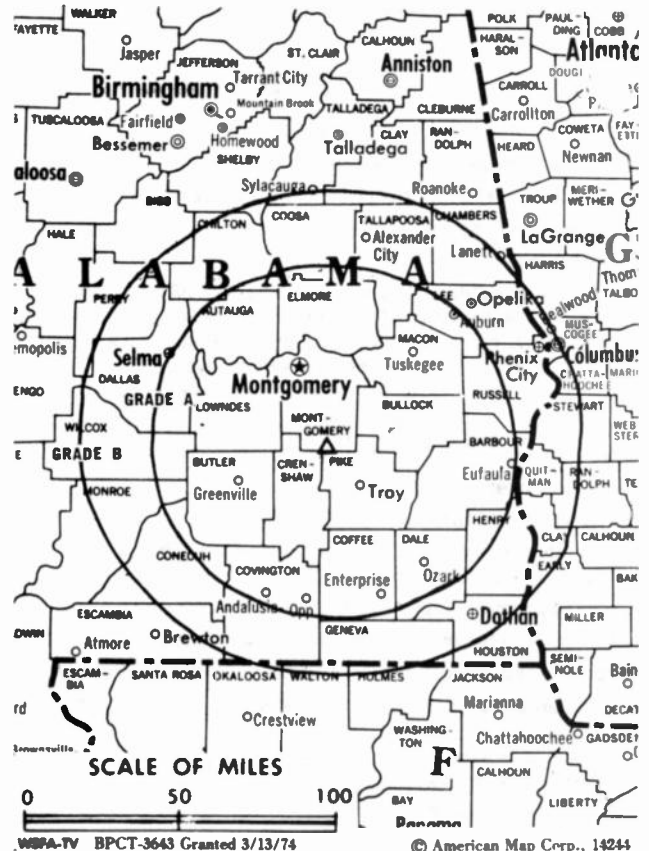
CHARLES WHITEHURST, vice president & general manager.
CARL STEPHENS, program/promotion manager.
BILL BYRD, general sales manager.
STEVE MICHAUD, national sales manager.
RICHARD PAYNE, chief engineer.
ROGER THOMAS, production manager.
BOB HOWELL, news director.
STEPHEN WATKINS, business manager.
LESLIE MORRIS, promotion director.

Highest One Hour Rate: \$4400.

Highest 30 Sec. Rate (July 2, 1984): \$1300.

Total Households: © MSI Consumer Market Data as of 1/1/84 TV Homes: TV% and Circulation © 1984 Arbitron County coverage based on Arbitron study.

Net Weekly Circulation	State County	Total Households	TV Households	%
50% & Over	ALABAMA			
	Autauga	11,400	11,200	98
	Barbour	8,600	8,400	98
	Bullock	3,500	3,400	97
	Butler	7,500	7,400	99
	Coffee	14,100	13,900	99
	Conecuh	5,500	5,400	98
	Covington	14,500	14,300	99
	Crenshaw	5,300	5,200	98
	Dale	15,100	14,900	99
	Dallas	17,800	17,500	98
	Elmore	15,400	15,200	99
	Geneva	8,800	8,700	99
	Henry	5,600	5,500	98
	Houston	28,900	28,600	99
	Lee	29,700	29,300	99
	Lowndes	3,800	3,700	97
Macon	8,500	8,300	98	
Marengo	8,500	8,300	98	



Net Weekly Circulation	State County	Total Households	TV Households	%
50% & Over	Montgomery	74,100	73,300	99
	Perry	4,600	4,500	98
	Pike	10,000	9,800	98
	Tallapoosa	14,100	13,900	99
	Wilcox	4,500	4,400	98
GEORGIA				
	Quitman	800	800	100
ALABAMA				
Between 25-49%	Chambers	14,100	13,900	99
	Chilton	11,600	11,400	98
	Coosa	4,300	4,200	98
	Monroe	7,700	7,500	97
	Randolph	7,200	7,100	99
ALABAMA				
Between 5-24%	Clarke	9,200	9,000	98
	Clay	4,800	4,700	98
	Escambia	13,100	12,900	98
	Hale	5,100	5,000	98
	Talladega	25,500	25,200	99
	Tuscaloosa	50,600	50,000	99
FLORIDA				
Jackson	14,100	13,700	97	
Walton	9,000	8,800	98	
Washington	5,900	5,800	98	
GEORGIA				
Clay	1,200	1,200	100	
Randolph	3,400	3,300	97	
Station Totals		507,400	499,600	98
Net Weekly Circulation (1984)			315,100	
Average Daily Circulation (1984)			217,300	

Alabama—Opelika-Auburn

WSWS

Ch. 66

Network Service: None, independent.

Grantee: RCH Broadcasting Inc., Box 870, Opelika, AL 36801.

Studio: 1800 Pepperell Pkwy., Opelika.

Telephone: 205-749-6666.

Technical Facilities: Channel No. 66 (782-788 MHz). Authorized power: 794.3-kw max. & 708-kw horizontal visual, 79.43-kw max. & 70.8-kw horizontal aural. Antenna: 690-ft. above av. terrain, 403-ft. above ground, 1338-ft. above sea level.

Latitude 32° 38' 33"
Longitude 85° 14' 13"

Transmitter: 7.5-mi. E of Opelika.

News Service: AP.

Satellite Earth Station: In operation.

Ownership: Richard C. Hilton, pres.-treas., 100%. Hilton holds CP for WSMF, Ch. 21, Florence, SC.

Began Operation: May 16, 1982.

Represented (sales): Jack Bolton & Associates.

Represented (legal): Baraff, Koerner, Olender & Hochberg, P.C.

Represented (engineering): Kessler & Gehman Associates.

Personnel:

RONALD M. MOORE, vice president & general manager.
DAN McGRATH, program director.
DEAN ARGO, news director.
CHARLES McHAN, chief engineer.

Highest 30 Sec. Rate: \$175.

Total Households: © MSI Consumer Market Data as of 1/1/84 TV Homes: TV% and Circulation © 1984 Arbitron County coverage based on Arbitron study.

Net Weekly Circulation	State County	Total Households	TV Households	%
Between 5-24%	ALABAMA			
	Bullock	3,500	3,400	97
	Chambers	14,100	13,900	99
	Lee	29,700	29,300	99



Net Weekly Circulation	State County	Total Households	TV Households	%
Between 5-24%	Russell	16,900	16,700	99
	GEORGIA			
	Chattahoochee	3,400	3,400	100
	Muscogee	60,400	59,800	99
Station Totals		128,000	126,500	98
Net Weekly Circulation (1984)			19,100	
Average Daily Circulation (1984)			4,900	

Alabama—Selma

WSLA

Ch. 8

Network Service: CBS.

Licensee: Central Alabama Broadcasters Inc., Box 1888, Selma, AL 36702.

Studio: Land Line Rd., 3-mi. W of Selma.

Mailing Address: Box 1888, Selma, AL 36702.

Telephone: 205-875-2240.

Technical Facilities: Channel No. 8 (180-186 MHz). Authorized power: 53.7-kw visual, 10.7-kw aural. Antenna: 360-ft. above av. terrain, 387-ft. above ground, 517-ft. above sea level.

Latitude 32° 24' 00"
Longitude 87° 05' 10"

Holds CP for change to 316-kw max. & 289.73-kw horizontal visual, 63.20-kw max. & 57.95-kw horizontal aural, 1684-ft. above av. terrain, 1760-ft. above ground, 2000-ft. above sea level, lat. 32° 08' 58", long. 86° 46' 48", transmitter to Rt. 20 approx. 3-mi. W of Gordonville. BPCT-4961.

Transmitter: Land Line Rd., 3-mi. W of Selma.

News Service: AP.

Satellite Earth Station: E.T.; 5-meter; Harris receivers.

Ownership: Charles F. Grisham, 84%; B. D. Godbold, 8%; John Godbold, 8%.

Began Operation: March 17, 1960; left air Aug. 1968 following fire which destroyed studio, offices & transmitting equipment. Sale to present owner by William J. Brennan, William E. Bennis, et al., approved by FCC Jan. 1971. Resumed operation Nov. 1, 1973.

Represented (sales): Spot Time Ltd.; Busby, Finch, Lathom & Widman (Southeast & Southwest).

Represented (legal): Fly, Shuebruk, Gaguine, Boros, Schulkind & Braun.

Personnel:

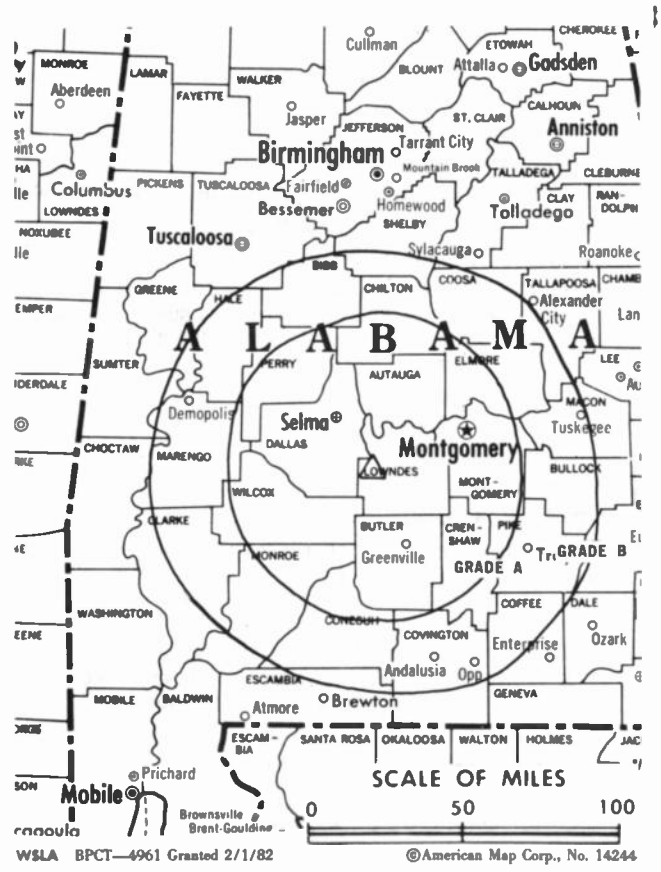
- CHARLES F. GRISHAM, president.
- GEORGE SINGLETON, vice president & general manager.
- EVELYN BABCOCK, news director.
- RANDALL JOHNS, program director.
- DOUG DANSBY, chief engineer.

Highest 30 Sec. Rate (June 29, 1984): \$200.

NETWORK BASE HOURLY RATE: \$110.

Total Households: © MSI Consumer Market Data as of 1/1/84 TV Homes: TV% and Circulation © 1984 Arbitron County coverage based on Arbitron study.

Net Weekly Circulation	State County	Total Households	TV Households	%
50% & Over	ALABAMA Dallas	17,800	17,500	98



Net Weekly Circulation	State County	Total Households	TV Households	%
50% & Over	Marengo	8,500	8,300	98
	Perry	4,600	4,500	98
	Wilcox	4,500	4,400	98
Between 25-49%	ALABAMA			
	Autauga	11,400	11,200	98
	Hale	5,100	5,000	98
	Lowndes	3,800	3,700	97
Between 5-24%	ALABAMA			
	Bibb	5,700	5,600	98
	Chilton	11,600	11,400	98
	Greene	3,700	3,600	97
	Monroe	7,700	7,500	97
Station Totals		84,400	82,700	97
Net Weekly Circulation (1984)				38,700
Average Daily Circulation (1984)				21,600

TARGET/AID SEPARATES THE MEN FROM THE BOYS

TARGET/AID can bring a whole new perspective to broadcast advertising. Now you can determine more than just the specific demographics of a broadcast audience; you can see what kind of consumers those numbers represent.

ARBITRON® RATINGS

Alabama—Tuscaloosa

WCFT-TV

Ch. 33

Network Service: CBS.

Licensee: Beam Broadcasters Ltd., Box 5239, Tuscaloosa 35401.

Studio: 4000 37th St. E., Tuscaloosa 35405.

Telephone: 205-553-1333.

Technical Facilities: Channel No. 33 (584-590 MHz). Authorized power: 1125-kw max. & 1000-kw horizontal visual, 112.5-kw max. aural. Antenna: 537-ft. above av. terrain, 400-ft. above ground, 828-ft. above sea level.

Latitude 33° 10' 25"
Longitude 87° 29' 01"

Transmitter: 4000 37th St. E.

News Service: AP.

Satellite Earth Stations: 3 in operation.

Ownership: Beam Television Partners Inc. BTPI ownership: Frank L. Beam, pres., 69%; John E. Thomas, secy.-treas.; Vincent A. Field & Thomas D. Van Buskirk, 5% each. Beam Broadcasters also owns WDAM-TV, Hattiesburg-Laurel, MS; KYEL-TV, Yuma, AZ.

Began Operation: Oct. 29, 1965. Transfer of stock to W. S. Smylie Jr., S. A. Rosenbaum, Marvin Reuben, et al., approved by FCC Aug. 23, 1967. Sale to present owners approved July 27, 1983.

Represented (sales): Avery-Knodel Inc.

Represented (legal): Hogan & Hartson.

Personnel:

JIM CARUTHERS, vice president, general & sales manager.

TOMMY RAY, operations manager.

JOHN FLETCHER, chief engineer.

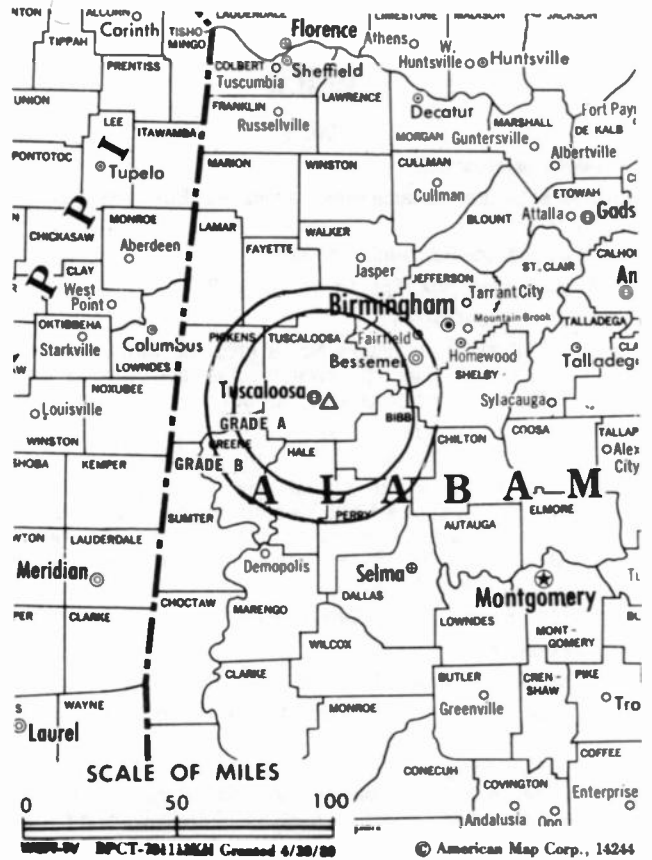
JOHNNIE BLACKBURN, promotion director.

Highest 30 Sec. Rate (July 1984): \$210.

NETWORK BASE HOURLY RATE: \$152.

Total Households: © MSI Consumer Market Data as of 1/1/84 TV Homes: TV% and Circulation © 1984 Arbitron County coverage based on Arbitron study.

Net Weekly Circulation	State County	Total Households	TV Households	%
50% & Over	ALABAMA			
	Hale	5,100	5,000	98
	Tuscaloosa	50,600	50,000	99
Between 25-49%	ALABAMA			
	Greene	3,700	3,600	97
	Pickens	7,200	7,000	97



Net Weekly Circulation	State County	Total Households	TV Households	%
Between 5-24%	ALABAMA			
	Bibb	5,700	5,600	98
	Chilton	11,600	11,400	98
	Fayette	7,100	7,000	99
	Lamar	6,100	6,000	98
	Marengo	8,500	8,300	98
	Perry	4,600	4,500	98
	Sumter	5,500	5,400	98
	MISSISSIPPI			
	Lowndes	19,900	19,700	99
	Noxubee	4,000	3,900	98
Station Totals		139,600	137,400	98
Net Weekly Circulation (1984)			58,000	
Average Daily Circulation (1984)			33,600	

Alabama—Tuscaloosa

WDBB-TV

Ch. 17

Network Service: None, independent.

Grantee: Channel 17 Associates Ltd., Box 1006, Tuscaloosa, AL 35403.

Studio: 1700 Jug Factory Rd. East, Tuscaloosa, AL 35403.

Telephone: 205-345-1117.

Technical Facilities: Channel No. 17 (488-494 MHz). Authorized power: 1306.8-kw max. visual, 130.68-kw max. aural. Antenna: 610-ft. above av. terrain, 469-ft. above ground, 859-ft. above sea level.

Latitude 33° 09' 36"
Longitude 87° 30' 54"

Transmitter: 1700 Jug Factory Rd. East.

News Services: CNN, UPI.

Satellite Earth Stations: 2 Comtech, 5 meter.

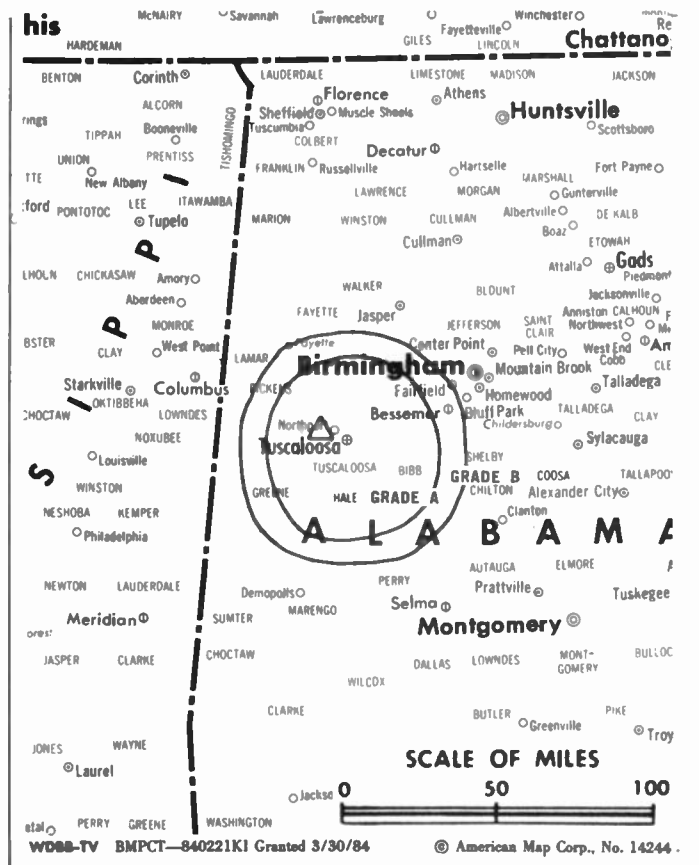
Ownership: Ltd. Partnership. David R. DuBose, pres., 68.8%; David M. Baughn, v.p., 9.3%; Richard G. Brennan, secy., 11.9%; Karen C. Brennan, 10%.

Due to Begin Operation: October 1, 1984.

Personnel:

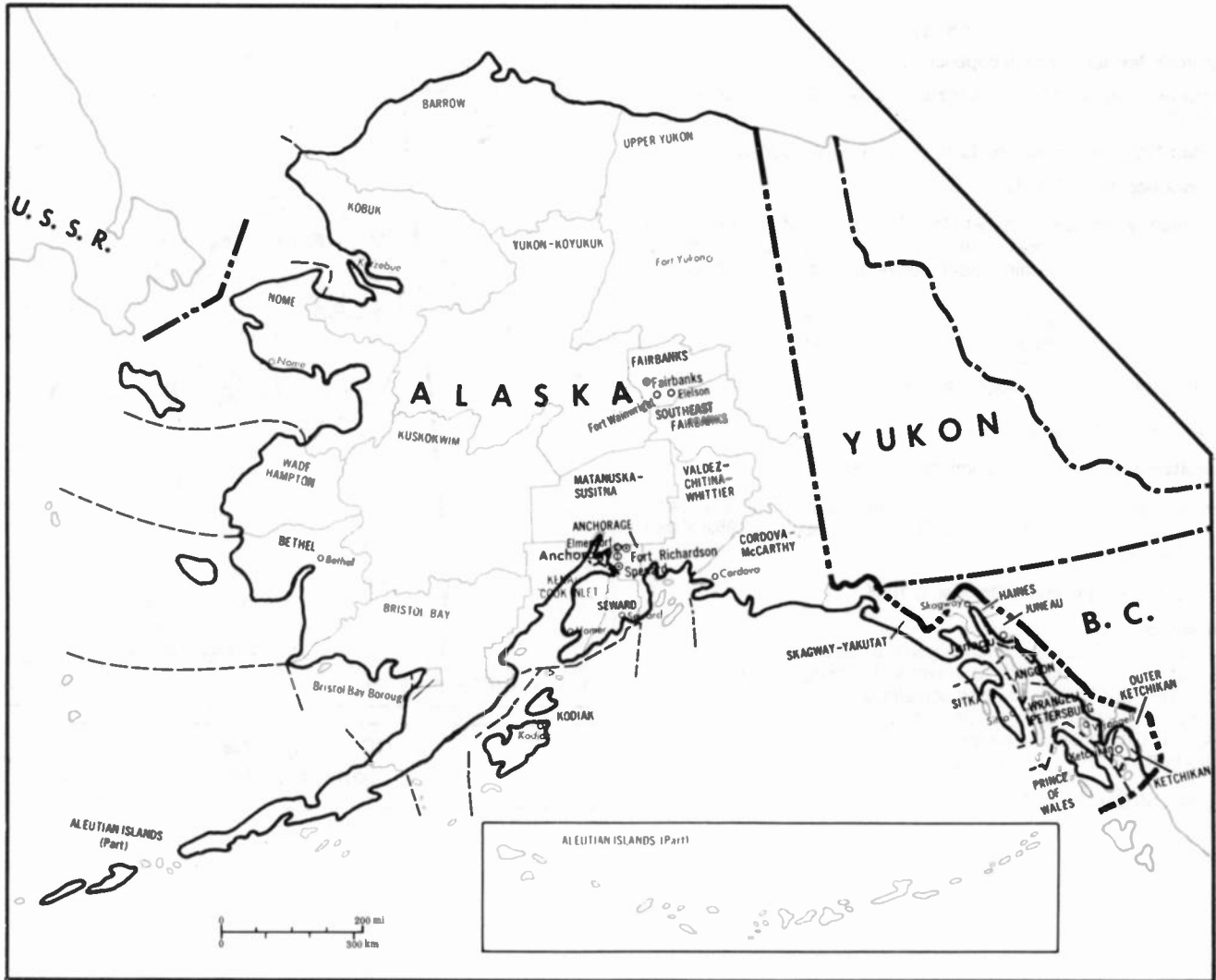
DAVID R. DuBOSE, president & general manager.
DAVID M. BAUGHN, vice president & dir. of engineering.
R. GREY BRENNAN, dir. of station affairs.
MICHAEL HOOD, general sales manager.
AL WHITAKER, news director.
JOHN BATSON, chief engineer.

Highest 30 Sec. Rate: \$300.



**For CPs & Applications,
consult Index**

Alaska



Alaska Station Status as of August 15, 1984

	VHF	UHF	TOTAL
Commercial Television Stations	9	0	9
Educational Television Stations	4	0	4
			13

Arbitron Does Not Have Weekly Circulation Data for Alaska

Market	Arbitron ADI TV Households	Rank
Anchorage	•	•
Fairbanks	•	•
Juneau	•	•
North Pole.....	•	•
Sitka	•	•

Market Area Commercial TV Stations

KIMO (13), KTBY (4), KTUU-TV (2), KTVA (11)
 KATN (2), KTVF (11)
 KJUD (8)
 KJNP-TV(4)
 KTNL (13)

Alaska—Anchorage

KTBY

Ch. 4

Network Service: None, independent.

Grantee: Totem Broadcasting Corp., 1840 S. Bragaw St., Suite 102, Anchorage, AK 99508.

Studio: 1840 S. Bragaw St., Suite 102, Anchorage, AK 99508.

Telephone: 907-276-4449.

Technical Facilities: Channel No. 4 (66-72 MHz). Authorized power: 42.5-kw max. visual, 8.5-kw max. aural. Antenna: 17-ft. above av. terrain, 411-ft. above ground, 621-ft. above sea level.

Latitude 61° 08' 13"
Longitude 149° 50' 06"

Requests modification of CP for change to 10-kw max. visual, 0.8-kw max. aural. Antenna: Minus 147-ft. above av. terrain, 300-ft. above ground, 457-ft. above sea level, lat. 61° 09' 58", long. 149° 49' 34", transmitter to 2900 E. Dowling Rd., Anchorage. BMPCT-831025KE.

Transmitter: 9200 Lake Otis Pkwy., Anchorage.

Ownership: Oscar Kawagley, chmn.-pres.; David B. Olson, v.p.-dir. of engineering & Patricia E. Olson, 4.545% jointly; Kathryn Muller, v.p.-dir. of public affairs, 9.09%; Robert C. Ely, secy.; Richard L. Day, treas., 9.09%; Dale Carlisle, asst. secy.; Cherie L. Anderson, Norman E. Sommers, David White, Dwayne Rupp, Michael Parker, Huntley Gordon, Ross Anderson & Calista Corp., 9.09% each; Hezekiah Gilven, 4.545%.

Began Operation: December 2, 1983.

Represented (legal): Kirkland & Ellis.

Represented (engineering): Raymond E. Rohrer.

Personnel:

MICHAEL F. BUCK, general manager.

ANNE HAZEN, sales manager.

MICHAEL SHARKI, chief engineer.

Rates Not available.



KTBY BMPCT-840306KG Granted 5/31/84

© American Map Corp., No. 14244

Robert W. Rounsaville & Associates
MEDIA BROKERS AND CONSULTANTS
ATLANTA: 1-800-531-1500 ORLANDO: 1-800-328-3500

Alaska—Anchorage

KTUU-TV

Ch. 2

Network Service: NBC.

Licensee: Channel 2 Broadcasting Co., Box 102880, Anchorage, AK, 99510.

Studio: Fourth Avenue Theatre Bldg.

Telephone: 907-279-7477.

Technical Facilities: Channel No. 2 (54-60 MHz). Authorized power: 28.2-kw visual, 5.74-kw aural. Antenna: 180-ft. above av. terrain, 263-ft. above ground, 359-ft. above sea level.

Latitude 61° 13' 11"
Longitude 149° 53' 24"

Transmitter: Westward Hotel, 3rd Ave. & E St., Anchorage.

News Service: AP.

Satellite Earth Stations: Anixter-Mark; Scientific-Atlanta receivers.

Ownership: Jessica L. Longston, pres.; L. Berenice Brownlow, v.p.; Cora V. Zaser, secy.-treas.; Zaser & Longston Inc., 100%. ZLI ownership: J. L. Longston, pres., 50.485%; L. B. Brownlow, v.p., 1.662%; C. V. Zaser, secy.-treas., 46.191%; Greg Zaser, v.p.-asst. secy.; Charles T. Brownlow, 0.831%; Kathleen B. Ward, 0.831%. Longston, C. Zaser & L. B. Brownlow own KSEM(AM) Moses Lake, WA. The Brownlows & Ward own KOHI(AM) St. Helens, OR. Longston owns **Othello Outlook** (Othello, WA newspaper) & **Columbia Basic Farmer** (farm magazine, Othello, WA).

Began Operation: Oct. 16, 1953. Sale to present owners by Alvin O. Bramstedt, et al., approved March 6, 1981. Sale by Lathrop Co., Richard R. Rollins, et al., approved March 16, 1960 by FCC (**Television Digest**, Vol. 16:8, 12). Previous sale of control by Richard R. Rollins approved by FCC Dec. 29, 1954 (Vol. 10:47; 11:1).

Represented (legal): Fisher, Wayland, Cooper & Leader.

Personnel:

JESSICA L. LONGSTON, president.
AL BRAMSTEDT JR., general manager.
BILL DOWD, technical director.
NANCY JOHNSON, sales manager.
SANDRA MOORE, program coordinator.
SUE O'DONNELL, traffic director.
JOHN LARSON, news director.
LEE VERSCHUREN, operations manager.

Highest One Hour Rate: \$4000.

Highest 30 Sec. Rate: \$340.

NETWORK BASE HOURLY RATE: \$273.



Media Brokerage Specialist
CATV, TV and Radio

**THE
TED HEPBURN
COMPANY**

Ted Hepburn, President Todd Hepburn, Vice-President
P.O. Box 42401, Cincinnati, Ohio 45242 (513) 791-8730

Alaska—Anchorage

KIMO

Ch. 13

Network Service: ABC.

Licensee: Alaska 13 Corp., 2700 Tudor Rd., Anchorage, AK 99507.

Studio: 2700 E. Tudor Rd., Anchorage, AK 99507.

Telephone: 907-561-1313.

Technical Facilities: Channel No. 13 (210-216 MHz). Authorized power: 30-kw visual, 6.17-kw aural. Antenna: 90-ft. above av. terrain, 347-ft. above ground, 447-ft. above sea level.

Latitude 61° 11' 52"
Longitude 149° 52' 31"

Holds CP for change to 39-kw max. visual, 7.8-kw max. aural, 87-ft. above av. terrain, 294-ft. above ground, 400-ft. above sea level.

Transmitter: 2550 Denali St., Anchorage

News Services: AP, ABC, CNN.

Satellite Earth Stations: Harris; 6 meter & 9 meter.

Ownership: Duane L. Triplett, 24.8%; Brizzolari Trust, 20.5%; Richard M. Zook, 19.1%; Jack Carlisle, 14.0%; Belton Stephens, 6.2%; Mick Tacher, 5.6%; others, none with as much as 5%. Alaska 13 Corp. owns KATN(TV), Fairbanks & KJUD(TV), Juneau, AK.

Began Operation: Oct. 31, 1967. Transfer of 80% of Sourdough Bcstrs. Inc. from Harpel estate to Alaska-Hawaii Radio approved by FCC Dec. 3, 1969 but sale was not consummated. Left air May 21, 1970. Resumed operation Sept. 6, 1970. Sale to present owners approved by FCC May 28, 1971.

Represented (sales): Seltel Inc.; The Tacher Co. (regionally).

Represented (legal): Haley, Bader & Potts.

Personnel:

DUANE L. TRIPLETT, president & chief exec. officer.
RICHARD M. ZOOK, exec. v.p. & chief operations officer.
ROBERT UNDERWOOD, vice president, sales.
B. G. RANDLETT, v.p. & general operations manager.
CARLENE BROWN, national sales manager.
JOHN VALLENTINE, news director.

Highest One Hour Rate: \$6000.

Highest 30 Min. Rate: \$3000.

Highest 30 Sec. Rate: (Sept. 1984) \$600.

NETWORK BASE HOURLY RATE: \$150



KIMO BPCT 2526 Granted 11/19/65

American Map Corp., 14244

**HAVE YOU READ
COMMUNICATIONS
DAILY
TODAY?**

Call Television Digest collect at
202-872-9200 for a free sample copy.

Alaska—Anchorage

KTVA

Ch. 11

Network Service: CBS.

Licensee: Northern Television Inc., Box 102200, Anchorage, AK 99510.

Studio: 1007 W. 32nd Ave. **Telephone:** 907-272-3456.

Technical Facilities: Channel No. 11 (198-204 MHz). Authorized power: 50.7-kw visual, 5.07-kw aural. Antenna: 300-ft. above av. terrain, 391-ft. above ground, 487-ft. above sea level.

Latitude 61° 11' 20"
Longitude 149° 54' 34"

Transmitter: 1007 W. 32nd Ave.

News Service: AP.

AM Affiliate: KBYR, 1-kw, 700 kHz.

FM Affiliate: KNIK-FM, 60-kw, 105.5 MHz (No. 288), 205-ft.

Satellite Earth Stations: 6, Simulcast; Harris receivers.

Ownership: A. G. Hiebert, chief exec. officer, 42.27%; William English, v.p., 1.30%; P. A. Hiebert, secy.-treas., 2.61%; others, none with as much as 3%. Same group also owns KTVA, Fairbanks; radios KBYR & KNIK-FM, Anchorage and KCBF, Fairbanks, AK.

Began Operation: Dec. 11, 1953.

Represented (sales): Adam Young Inc.; Alaska Radio TV Sales; Art Moore Inc. (Seattle & Portland).

Represented (legal): Wilkinson, Barker, Knauer & Quinn.

Personnel:

A. G. HIEBERT, chairman.
RON MOORE, president.
BRUCE SLOAN, operations manager.
DICK ENGH, chief engineer.

Highest One Hour Rate (Sept. 28, 1983): \$2800.

Highest 30 Sec. Rate (Sept. 28, 1983): \$400.

NETWORK BASE HOURLY RATE: \$150. Combination rate with KTVA, \$300.



KTVA BPCT-3547 Granted 7/20/65 © American Map Corp., 14244

Robert W. Rounsaville & Associates
MEDIA BROKERS AND CONSULTANTS
ATLANTA: 1-800-531-1500 ORLANDO: 1-800-328-3500

Alaska—Fairbanks

KATN

(formerly KTTU-TV)

Ch. 2

Network Service: ABC, NBC.

Licensee: Fairbank Television Inc., 2700 E. Tudor Rd., Anchorage, AK 99507.

Studio: 516 Second Ave. **Telephone:** 907-452-2125.

Technical Facilities: Channel No. 2 (54-60 MHz). Authorized power: 28.2-kw visual, 5.5-kw aural. Antenna: 45-ft. above av. terrain, 200-ft. above ground, 640-ft. above sea level.

Latitude 64° 50' 42"
Longitude 147° 42' 42"

Transmitter: 516 Second Ave.

News Service: AP.

Ownership: See KIMO, Anchorage.

Began Operation: March 1, 1955. Sale to present owner by Channel 2 Bcstg. Co. approved by FCC June 8, 1984.

Represented (sales): Seltel Inc.; The Tacher Co.

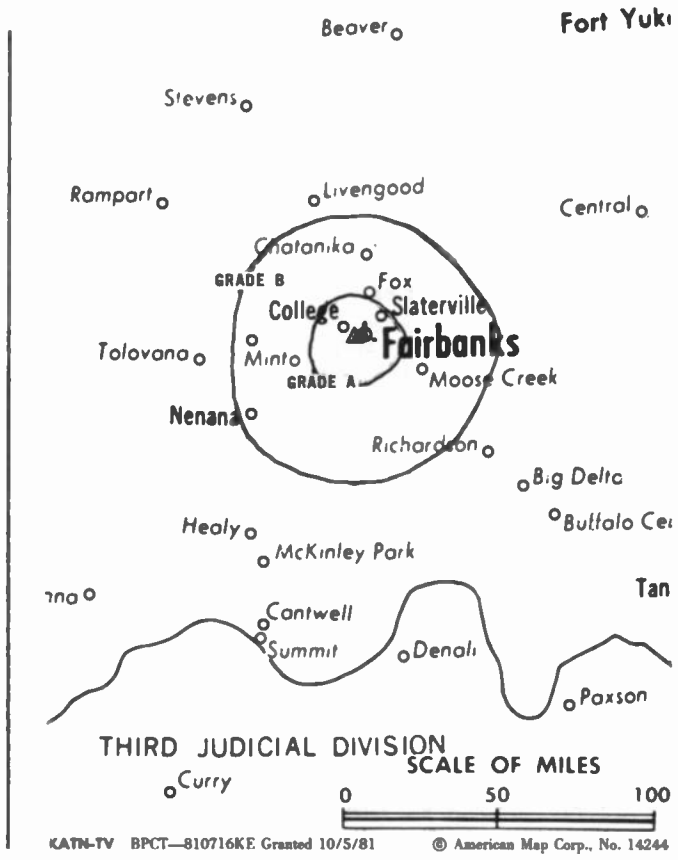
Represented (legal): Haley, Bader & Potts.

Personnel:

DUANE L. TRIPLETT, president.
CHUCK BROWNLOW, station manager.
RALPH GILLETTE, chief engineer.

Highest 30 Sec. Rate (Oct. 3, 1983): \$200.

NETWORK BASE HOURLY RATE: \$150.



INFORMATION FOR THE 1980s

from

TELEVISION DIGEST, INC.

PUBLISHERS OF:

- Television Digest
- Satellite Week
- Video Week
- Public Broadcasting Report
- Communications Daily
- Common Carrier Week
- Connections
- Space Commerce Bulletin
- Early Warning Report
- Television & Cable Factbook
- Cable & Station Coverage Atlas
- Radio, TV & Cable Updates
- Telecom Factbook

TELEVISION DIGEST, INC.



1836 Jefferson Place, NW
Washington, D.C. 20036
202-872-9200

WANT TO KNOW MORE? Just write "Tell Me More" on the back of your business card and send it to Leslie Crismond at Television Digest. OR, call our circulation department collect at 202-872-9200 for information on any of our publications.

Alaska—Fairbanks

KTVF

Ch. 11

Network Service: CBS, ABC.

Licensee: Northern Television Inc., Box 950, Fairbanks, AK 99707.

Studio: 3rd & Lacey Sts., Fairbanks.

Telephone: 907-452-5121. **Telex:** 35-403.

Technical Facilities: Channel No. 11 (198-204 MHz). Authorized power: 27.5-kw visual, 5.5-kw aural. Antenna: Minus 51-ft. above av. terrain, 165-ft. above ground, 604-ft. above sea level.

Latitude 64° 50' 35.7"

Longitude 147° 42' 47.6"

Transmitter: 3rd & Lacey Sts., Fairbanks.

News Service: AP.

Map Note: Contours calculated by revised Sec. 73.699 of FCC Rules not available.

Ownership: Same as KTVA, Anchorage.

Began Operation: Feb. 3, 1955. Left air Aug. 14, 1967 due to flood. Resumed operation Dec. 9, 1967.

Represented (sales): Adam Young Inc.; Art Moore Inc.

Represented (legal): Wilkinson, Barker, Knauer & Quinn.

Personnel:

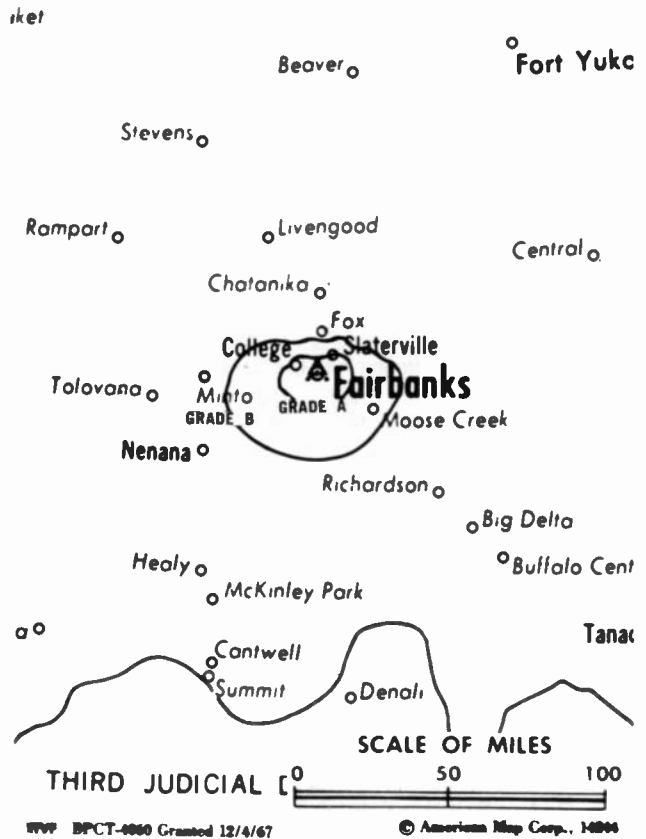
A. G. HIEBERT, chairman.

HENRY H. HOVE, president & general manager.

SALLY CRAWFORD, general sales manager.

Highest 30 Sec. Rate: \$160.

NETWORK BASE HOURLY RATE: \$200.



Alaska—Juneau

KJUD

Ch. 8

Network Service: NBC.

Licensee: The Alaska 13 Corp., 2700 E. Tudor Rd., Anchorage, AK 99507.

Studio: Douglas Island, near Juneau.

Telephone: 907-586-1800.

Technical Facilities: Channel No. 8 (180-186 MHz). Authorized power: 0.204-kw visual, 0.041-kw aural. Antenna: Minus 950-ft. above av. terrain, erected over tidewater, 277-ft. above sea level.

Latitude 58° 18' 06"
Longitude 134° 26' 29"

Transmitter: Douglas Island, near Juneau.

News Service: AP.

Satellite Earth Station: Anixter-Mark, 5-meter; Scientific-Atlanta receivers.

Ownership: See KIMO(TV), Anchorage.

Began Operation: Feb. 19, 1956. Sale to Midnight Sun & others by W. J. Wagner approved April 29, 1959 by FCC (**Television Digest**, Vol. 15:18). In 1968 Midnight Sun increased holdings to 100%. Sale to KINY Assoc. approved by FCC Dec. 11, 1981. Sale to present owners approved Nov. 24, 1982.

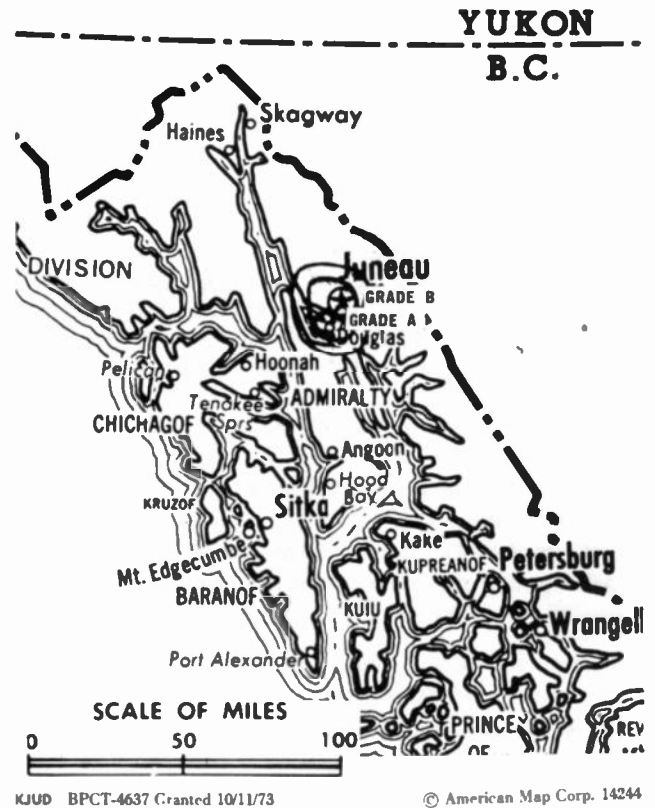
Represented (sales): Seltel Inc.; The Tacher Co. (Northwest).

Represented (legal): Haley, Bader & Potts.

Personnel:

KEN MARTIN, general manager.
ROB KEWER, chief engineer.

Highest 30 Sec. Rate (Sept. 1, 1983): \$125.



Alaska—North Pole

KJNP-TV

Ch. 4

Network Service: None, independent.

Licensee: Evangelistic Alaska Missionary Fellowship, Box 0, North Pole, AK 99705.

Studio: North Pole. **Telephone:** 907-488-2216.

Technical Facilities: Channel No. 4 (66-72 MHz). Authorized power: 19.1-kw visual, 3.31-kw aural. Antenna: 1620-ft. above av. terrain, 191-ft. above ground, 2491-ft. above sea level.

Latitude 64° 52' 44"
Longitude 148° 03' 10"

Transmitter: Atop Ester Dome, North Pole.

News Service: INN.

Satellite Earth Stations: 2, Harris; 6-meter.

AM Affiliate: KJNP, 50-kw, 1170 kHz.

FM Affiliate: KJNP-FM, 25-kw, 100.3 MHz (No. 263), 1570-ft.

Ownership: Non-stock corp. Norman Peterson Jr., pres.; Cleon Laughlin, v.p.; Donald L. Nelson, v.p.; Ronald Scheimo, secy.-treas.

Began Operation: Dec. 7, 1981.

Represented (legal): Fletcher, Heald & Hildreth.

Represented (engineering): Carl E. Smith Consulting Radio Engineers.

Personnel:

DONALD L. NELSON, president/director.

GEN NELSON, executive vice president.

YVONNE CARRIKER, secretary/treasurer, general manager.

RICHARD OLSON, administrative assistant & sales manager.

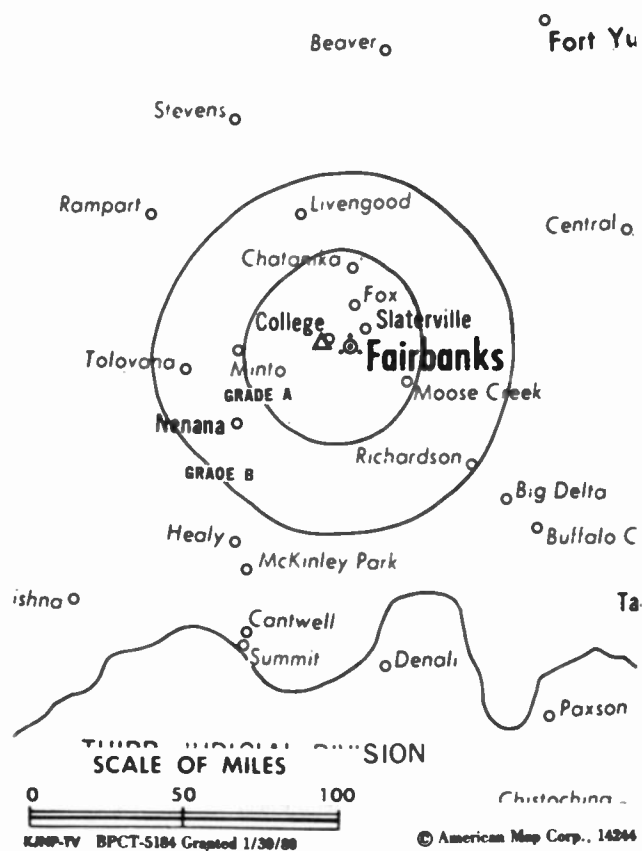
BEVERLY OLSON, program director.

ERIC NICHOLS, director of engineering.

ROGER SKOLD, station manager & news director.

DENNIS McFADDEN, TV productions.

Highest 30 Sec. Rate: (July 12, 1984) \$50.



VIDEO WEEK

An invaluable news service for video programmers, distributors and suppliers.

Call 202-872-9200 for information

Alaska—Sitka

KTNL

Ch. 13

Network Service: CBS.

Licensee: Dan & Kathie Etulain, Box 479, Sitka, AK 99835.

Studio: 611 Lake St.

Telephone: 907-747-8488.

Technical Facilities: Channel No. 13 (210-216 MHz). Authorized power: 0.199-kw visual, 0.03-kw aural. Antenna: 150-ft. above av. terrain, 157-ft. above ground, 185-ft. above sea level.

Latitude 57° 03' 26.5"

Longitude 135° 20' 02.0"

Transmitter: 611 Lake St.

Satellite Earth Stations: Scientific-Atlanta 4.6-meter; Common Carrier.

Ownership: Dan & Kathie Etulain, 100% jointly.

Began Operation: Sept. 25, 1966. Sale to present owners by Roy Paschal, et al., approved by FCC May 10, 1983.

Represented (sales): Unirep; Tacher Co. (regional).

Represented (legal): Haley, Bader & Potts.

Personnel:

DAN ETULAIN, president & general manager.

KATHIE ETULAIN, vice president & secretary-treasurer.

Highest One Hour Rate: \$420.

Highest 30 Sec. Rate: (July 3, 1984): \$35.

NETWORK BASE HOURLY RATE: \$50.



Communications Daily

the only daily news service covering the total communications industry

COVERAGE INCLUDES:

- Telephone and Data Communications
- Broadcasting
- Electronic Information Distribution
- Teleconferencing
- Cable TV
- Electronic Publishing
- Emerging Technologies — the new frontiers.

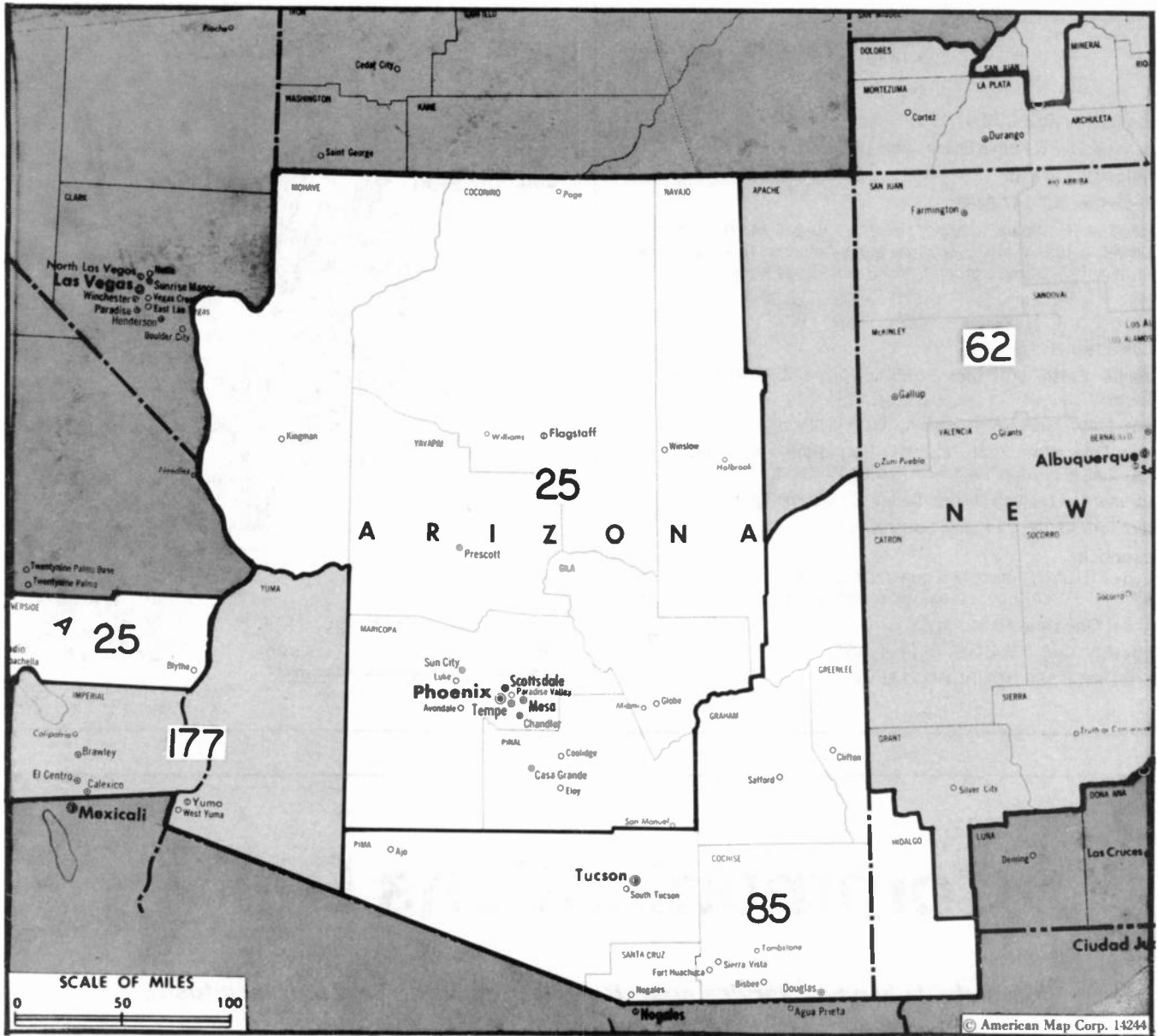
Keep up with the communications revolution with a subscription to COMMUNICATIONS DAILY. You'll get a daily executive intelligence briefing — a news/analysis mix sharply focused on your interests.

To enter a subscription, or for a free sample copy, write us or call collect: 202-872-9200.



TELEVISION DIGEST, INC.
1836 JEFFERSON PLACE N.W.
WASHINGTON, D.C. 20036
(202) 872-9200

Arizona



Market	Arbitron ADI TV Households	Rank	Market Area Commercial TV Stations
Phoenix, AZ	780,000	25	KNAZ-TV (2), KNXV-TV (15), KPAZ-TV (21), KPHO-TV (5), KPNX-TV (12), KTSP-TV (10), KTVK (3), KTVW-TV (33), KUSK (7)
Albuquerque, NM	394,200	62	KCHF (11), KGGM-TV (13), KGSW (14), KNAT (23), KOAT-TV (7), KOBF (12), KOB-TV (4), KSAF-TV (2)
Tucson, AZ	271,500	85	KGUN-TV (9), KOLD-TV (13), KVOA-TV (4), KZAZ (11)
El Centro, CA-Yuma, AZ	62,500	177	KECY-TV (9), KYEL-TV (13)

Arizona Station Status as of August 15, 1984

	VHF	UHF	TOTAL
Commercial Television Stations	11	3	14
Educational Television Stations	2	0	2
			16

Arizona—Flagstaff

KNAZ-TV

Ch. 2

Network Service: NBC.

Licensee: Grand Canyon TV Co. Inc., Box 1843, Flagstaff, AZ 86002.

Studio: 2201 N. Vickey Dr., Flagstaff.

Telephone: 602-526-2232.

Technical Facilities: Channel No. 2 (54-60 MHz). Authorized power: 100-kw visual, 10-kw aural. Antenna: 1540-ft. above av. terrain, 284-ft. above ground, 8684-ft. above sea level.

Latitude 34° 58' 06"
Longitude 111° 30' 28"

Transmitter: Mormon Mtn., 18-mi. SSE of Flagstaff.

News Services: AP, NPS.

Ownership: Standard Life Insurance Co., 45.847%; Estate of T. B. Lanford, 13.69%; T. M. Hederman Trust, 4.518%; Eleanor Collums, 3.486%; 30 others with less than 2.5% each. For Lanford interests, see Group Ownership of TV Stations.

Began Operation: May 2, 1970. Sale to Capitol Bcstg. Co. by Wendell Elliott Jr., et al., approved by FCC Jan. 7, 1981. Transfer of control to individual shareholders of Capitol approved by FCC Jan. 5, 1984.

Represented (sales): Katz Television.

Represented (legal): Wiley, Johnson & Rein.

Represented (engineering): Edward F. Lorentz & Associates.

Personnel:

DON PURNELL, general manager.
ED BOUCHARD, chief engineer.
BILL TUCKER, news director.

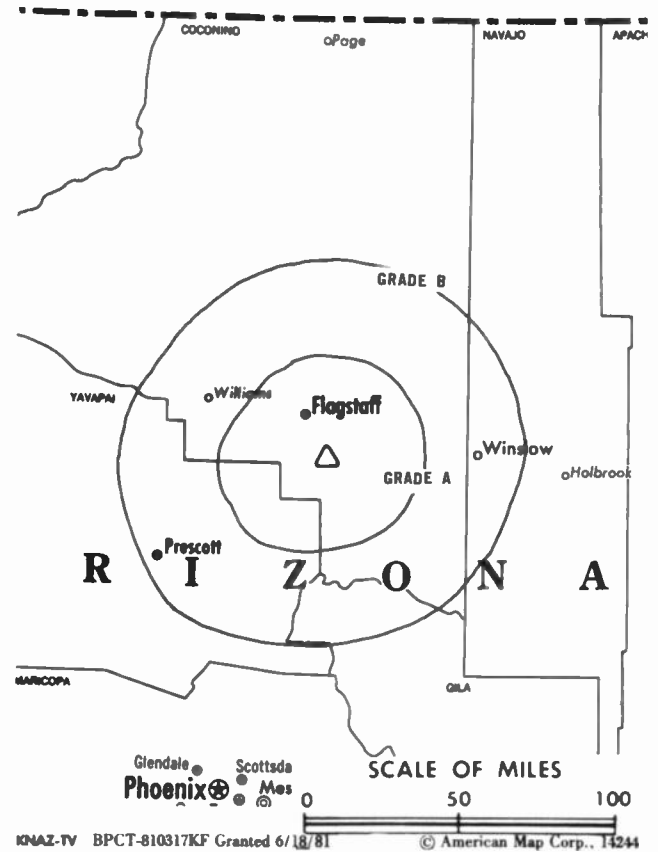
Highest One Hour Rate: \$1000.

Highest 30 Sec. Rate (July 3, 1984): \$150.

NETWORK BASE HOURLY RATE: \$175.

Total Households: © MSI Consumer Market Data as of 1/1/84 TV Homes: TV% and Circulation © 1984 Arbitron County coverage based on Arbitron study.

Net Weekly Circulation	State County	Total Households	TV Households	%
50% & Over	ARIZONA Coconino	25,600	23,800	93
	ARIZONA Navajo Yavapai	21,000 31,700	19,200 30,200	91 95



Net Weekly Circulation	State County	Total Households	TV Households	%
ARIZONA				
Between 5-24%	Apache North	11,500	10,300	90
Station Totals		89,800	83,500	92
Net Weekly Circulation (1984)				37,900
Average Daily Circulation (1984)				19,000

CONNECTIONS
The World Communications Report
 Published by The Economist & Television Digest
 Call 202/872-9200 for more information

Arizona—Phoenix

KNXV-TV

Ch. 15

Network Service: None, independent.

Licensee: New Television Corp., 4625 S. 33rd Place, Phoenix, AZ 85040.

Studio: 4625 S. 33rd Place.

Telephone: 602-243-4151. **TWX:** 910-951-0633.

Technical Facilities: Channel No. 15 (476-482 MHz). Authorized power: 1084-kw max. & 631-kw horizontal visual, 108.4-kw max. & 63.1-kw horizontal aural. Antenna: 1710-ft. above av. terrain, 282-ft. above ground, 2912-ft. above sea level.

Latitude 33° 20' 00"
Longitude 112° 03' 46"

Holds CP for change to 524-kw visual, 108.4-kw aural.

Transmitter: South Mountain Park, Phoenix.

Satellite Earth Station: Calstar; 5-meter; Calstar receivers.

Ownership: Arlington Corp. Byron H. Lasky, chmn., 80%; Edwin Cooperstein, pres., 20%. For other interests, see Group Ownership of TV Stations.

Note: Sale to Scripps-Howard Bcstg. pends (**Television Digest**, Vol. 24:20, 26).

Began Operation: Sept. 9, 1979.

Represented (sales): Katz Independent TV Sales.

Represented (legal): Fletcher, Heald & Hildreth.

Represented (engineering): Lohnes & Culver.

Personnel:

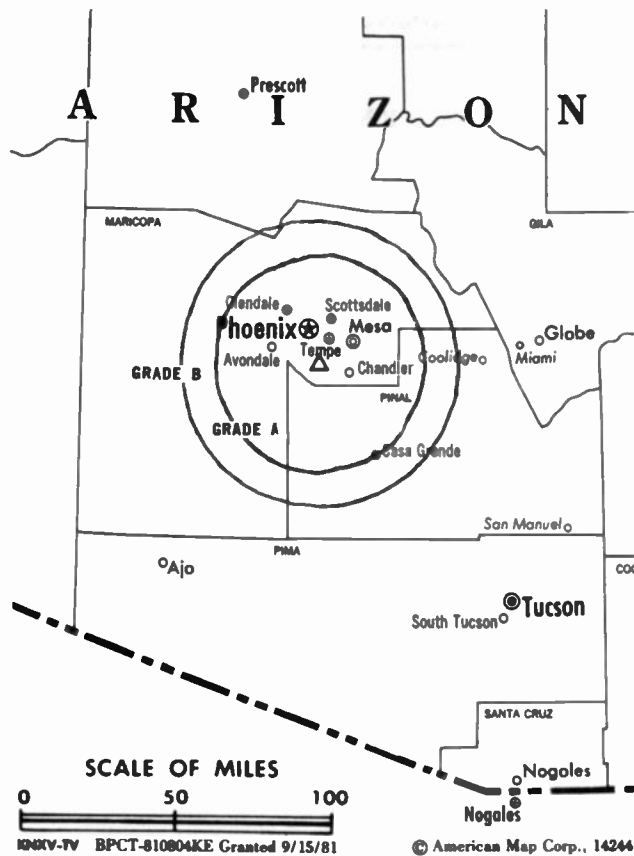
BYRON H. LASKY, chairman of the board.
EDWIN COOPERSTEIN, president & general manager.
SONDRA COOPERSTEIN, vice president & station manager.
STEPHEN R. BANKS, vice president & general sales manager.
ROBERT L. OPPENHEIM, vice president & general counsel.
STANLEY PESNER, vice president & treasurer.
BRUCE SHERMAN, chief engineer.

Highest One Hour Rate: \$1500.


Highest 30 Sec. Rate (July 10, 1984): \$300.

Total Households: © MSI Consumer Market Data as of 1/1/84 TV Homes: TV% and Circulation © 1984 Arbitron County coverage based on Arbitron study.

Net Weekly Circulation	State County	Total Households	TV Households	%
Between 25-49%	ARIZONA			
	Maricopa	633,100	620,400	98
	Pinal	31,600	30,500	97
Station Totals		664,700	650,900	97
Net Weekly Circulation (1984)			310,700	
Average Daily Circulation (1984)			127,400	



BLACKBURN & COMPANY, INC.



**RADIO • TV • CATV • NEWSPAPER BROKERS
NEGOTIATIONS • FINANCING • APPRAISALS**

CHICAGO 333 N. Michigan Ave., 60601 (312) 346-6460
WASHINGTON, D.C. 1111 19th St., N.W., 20036 (202) 331-9270
ATLANTA 400 Colony Sq., #1004, 30361 (404) 892-4655
BEVERLY HILLS 9465 Wilshire Blvd., 90212 (213) 274-8151

Arizona—Phoenix

KPAZ-TV

Ch. 21

Network Service: None, independent.

Licensee: Trinity Broadcasting of Arizona Inc., 3551 E. McDowell Rd., Phoenix, AZ 85008.

Studio: 3551 E. McDowell Rd.

Telephone: 602-273-1477.

Technical Facilities: Channel No. 21 (512-518 MHz). Authorized power: 251-kw visual, 50-kw aural. Antenna: 1600-ft. above av. terrain, 178-ft. above ground, 2799-ft. above sea level.

Latitude 33° 20' 02.5"
Longitude 112° 03' 42.0"

Transmitter: South Mtn. Park.

Map Note: Contours calculated by revised Sec. 73.699 of FCC Rules not available.

News Service: TBN.

Satellite Earth Station: Scientific-Atlanta, 5-meter; Scientific-Atlanta receivers.

Ownership: See KTVB-TV, Santa Ana-Los Angeles, CA.

Began Operation: Sept. 16, 1967. Involuntary transfer of control from Donald B. Thomson, et al., to trustee granted Oct. 9, 1969. Sale to Glad Tidings Church of America approved by FCC June 24, 1971. Station left air Jan. 19, 1977. Sale to present owner by Glad Tidings approved by FCC July 21, 1977. Resumed operation Sept. 5, 1977.

Represented (legal): Gammon & Grange.

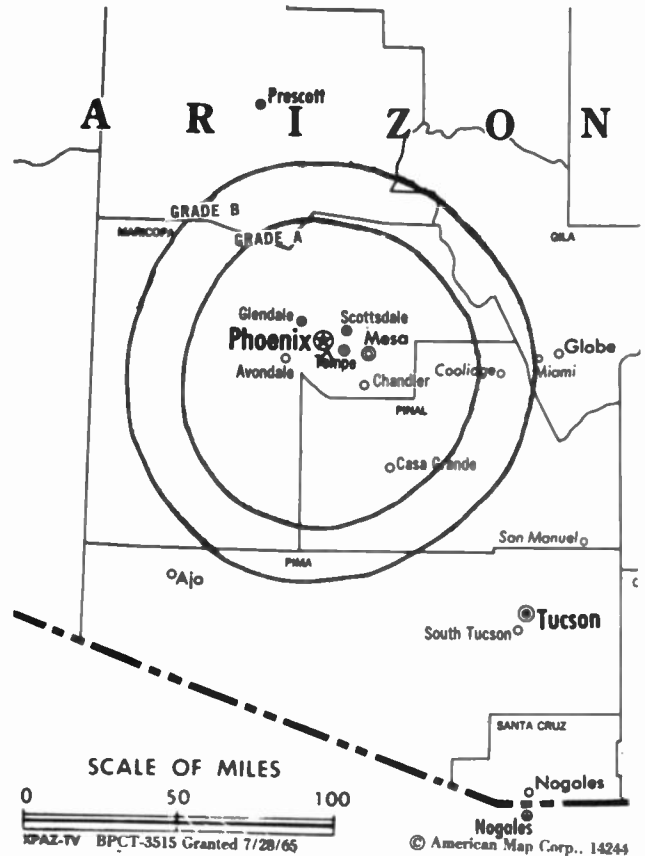
Personnel:

PAUL F. CROUCH, president.
PHILIP CROUCH, station manager.

Highest 30 Sec. Rate (July 1, 1982): \$50.

Total Households: © MSI Consumer Market Data as of 1/1/84 TV Homes: TV% and Circulation © 1984 Arbitron County coverage based on Arbitron study.

Net Weekly Circulation	State County	Total Households	TV Households	%
	ARIZONA			
Between 5-24%	Maricopa	633,100	620,400	98
Station Totals		633,100	620,400	97
Net Weekly Circulation (1984)			33,500	
Average Daily Circulation (1984)			11,700	



TV Radio

Newspaper CATV

Robert W. Rounsaville & Associates
MEDIA BROKERS AND CONSULTANTS

P.O. BOX 11898
ATLANTA, GA
(404) 261-3000
1-800-531-1500

P.O. BOX 2991
ORLANDO, FL
(305) 423-9426
1-800-328-3500

Arizona—Phoenix

KPHO-TV

Ch. 5

Network Service: None, independent.

Licensee: Meredith Corp., 4016 N. Black Canyon Highway, Phoenix, AZ 85017.

Studio: 4016 N. Black Canyon Highway.

Telephone: 602-264-1000. **TWX:** 910-951-1519.

Technical Facilities: Channel No. 5 (76-82 MHz). Authorized power: 100-kw visual, 15-kw aural. Antenna: 1770-ft. above av. terrain, 383-ft. above ground, 2983-ft. above sea level.

Latitude 33° 20' 02"
Longitude 112° 03' 40"

Transmitter: Atop South Mountain, 8.5-mi. S of Phoenix.

News Services: INDX, UPI.

Satellite Earth Station: Harris, 6.1-meter; Harris receivers.

Ownership: Meredith Corp., Des Moines, IA. For other interests, see Group Ownership of TV Stations.

Began Operation: Dec. 4, 1949. Sold to present owner in June 1952 (*Television Digest*, Vol. 8:18 & 26).

Represented (sales): MMT Sales Inc.

Represented (legal): Haley, Bader & Potts.

Represented (engineering): A. D. Ring & Associates.

Personnel:

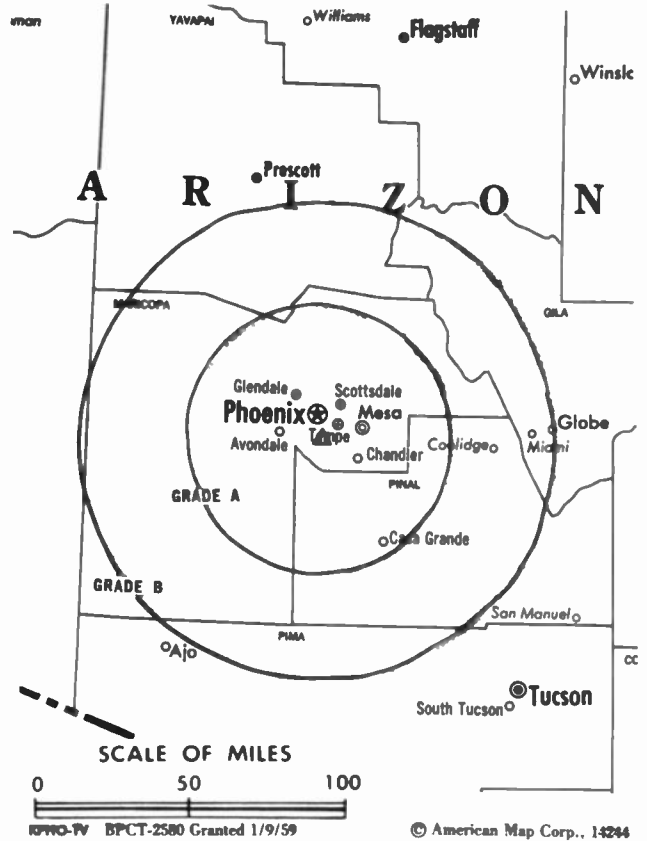
RICHARD DeANGELIS, vice president & general manager.
CHARLES ALVEY, program manager.
DON PAULY, general sales manager.
ROBERT A. GALLE, national sales manager.
TOVE SPOFFORD, local sales manager.
GREG BRANNAN, promotion manager.
TOM SHERLOCK, public affairs director.
WILLIAM J. STRUBE, director of engineering.
KEN ROBINSON, news director.

Highest One Hour Rate (July 12, 1984): \$9000.

Highest 30 Sec. Rate (July 12, 1984): \$3500.

Total Households: © MSI Consumer Market Data as of 1/1/84 TV Homes: TV% and Circulation © 1984 Arbitron County coverage based on Arbitron study.

Net Weekly Circulation	State County	Total Households	TV Households	%
50% & Over	ARIZONA			
	Apache South	3,100	2,700	87
	Coconino	25,600	23,800	93
	Gila	14,100	13,500	96
	Graham	7,300	6,900	94
	Greenlee	3,900	3,800	97



Net Weekly Circulation	State County	Total Households	TV Households	%
50% & Over	La Paz	5,000	4,800	96
	Maricopa	633,100	620,400	98
	Mohave	26,100	24,800	95
	Navajo	21,000	19,200	91
	Pinal	31,600	30,500	97
	Yavapai	31,700	30,200	95
	Yuma	29,200	27,600	95
	CALIFORNIA			
Riverside East	6,700	6,500	97	
Between 25-49%	ARIZONA			
	Cochise	32,100	30,900	96
	Santa Cruz	7,000	6,800	97
Between 5-24%	NEW MEXICO			
	Hidalgo	2,100	2,000	95
Station Totals		879,600	854,400	97
Net Weekly Circulation (1984)			692,900	
Average Daily Circulation (1984)			402,400	

Arizona—Phoenix-Mesa

KPNX-TV

Ch. 12



**BLAIR TELEVISION
GANNETT COMMUNICATIONS**

Network Service: NBC.

Licensee: KPNX Broadcasting Co., Box 711, Phoenix, AZ 85001.

Studio: 1101 N. Central Ave., Box 711, Phoenix 85001.

Telephone: 602-257-1212. **TWX:** 910-951-4214.

Technical Facilities: Channel No. 12 (204-210 MHz). Authorized power: 316-kw visual, 46.8-kw aural. Antenna: 1780-ft. above av. terrain, 350-ft. above ground, 3003-ft. above sea level.

Latitude 33° 19' 59.5"
Longitude 112° 03' 47.5"

Transmitter: South Mountain Park, 7-mi. S of Phoenix.

News Services: AP, UPI.

Satellite Earth Stations: One network-owned; Harris, 6-meter; Harris receivers.

Ownership: Gannett Co. Inc., 100%. For other interests, see Group Ownership of TV Stations and Newspaper Ownership of TV Stations.

Began Operation: April 23, 1953. Merger of Combined Communications with Gannett approved by FCC June 7, 1979 (**Television Digest**, Vol. 18:20, 38; 19:24). Merger to form Combined Communications approved by FCC Oct. 16, 1968. Previous sale to John J. Louis family & others by Harry L. Nace interests approved by FCC June 16, 1954 (Vol. 10:18, 25).

Represented (sales): Blair Television.

Represented (legal): Pierson, Ball & Dowd.

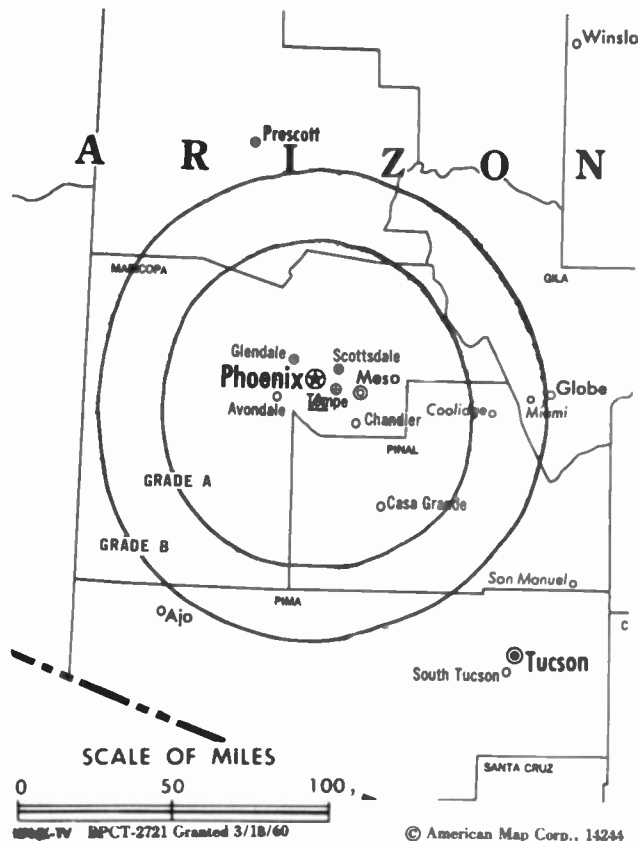
Represented (engineering): Cohen & Dippell.

Personnel:

- C. E. COONEY, president & general manager.
- ROBERT ALLINGHAM, v.p., programming & station manager.
- JEFFREY R. MORRIS, vice president & general sales manager.
- PATRICK WELCH, vice president & controller.
- CHRIS CORR, national sales manager.
- PERRY CHESTER, local sales manager.
- LEON ANGLIN, vice president & chief engineer.
- JIM WILLI, vice president, news.
- MARJORIE SCHMIDT, promotion director.

Highest 30 Sec. Rate (July 1984): \$2600.

NETWORK BASE HOURLY RATE: \$1225.



Total Households: © MSI Consumer Market Data as of 1/1/84 TV Homes: TV% and Circulation © 1984 Arbitron County coverage based on Arbitron study.

Net Weekly Circulation	State County	Total Households	TV Households	%
50% & Over	ARIZONA			
	Gila	14,100	13,500	96
	Graham	7,300	6,900	94
	Greenlee	3,900	3,800	97
	La Paz	5,000	4,800	96
	Maricopa	633,100	620,400	98
	Mohave	26,100	24,800	95
	Navajo	21,000	19,200	91
	Pinal	31,600	30,500	97
	Yavapai	31,700	30,200	95
	CALIFORNIA			
	Riverside East	6,700	6,500	97
Between 25-49%	ARIZONA			
	Apache South	3,100	2,700	87
	Coconino	25,600	23,800	93
Station Totals		809,200	787,100	97
Net Weekly Circulation (1984)			675,500	
Average Daily Circulation (1984)			404,400	

Arizona—Phoenix

KTSP-TV

Ch. 10

Network Service: CBS.

Licensee: KTSP-TV, 511 W. Adams St., Phoenix, AZ 85003.

Studio: 511 W. Adams St.

Telephone: 602-257-1234. **TWX:** 910-951-1343.

Technical Facilities: Channel No. 10 (192-198 MHz). Authorized power: 316-kw visual, 46.8-kw aural. Antenna: Circularly polarized, 1700-ft. above av. terrain, 264-ft. above ground, 2905-ft. above sea level.

Latitude 33° 20' 02"
Longitude 112° 03' 42"

Transmitter: South Mountain.

News Services: AP, UPI.

Satellite Earth Station: BMS; 6-meter.

Ownership: Gulf Broadcast Co. For other interests, see Group Ownership of TV Stations.

Began Operation: Oct. 24, 1953 as share-time outlet with KOY-TV; on May 5, 1954 bought and merged KOY-TV (*Television Digest*, Vol. 10:12, 19). Present owner bought 48.1% interest in station from Gene Autry (Vol. 21:22), remainder from Thomas Chauncey & Homer Lane (Vol. 22:24). Sale approved by FCC Aug. 25, 1982.

Represented (sales): Harrington, Righter & Parsons Inc.

Represented (legal): Arnold & Porter.

Represented (engineering): Smith & Powstenko.

Personnel:

JACK SANDER, president & general manager.
ANTHONY TWIBELL, general sales manager.
GARY ROCKEY, program manager.
BERNIE FLYNN, national sales manager.
DONNA VOGT, advertising & promotion manager.
AL HILLSTROM, chief engineer.
BILL MILLER, news director.

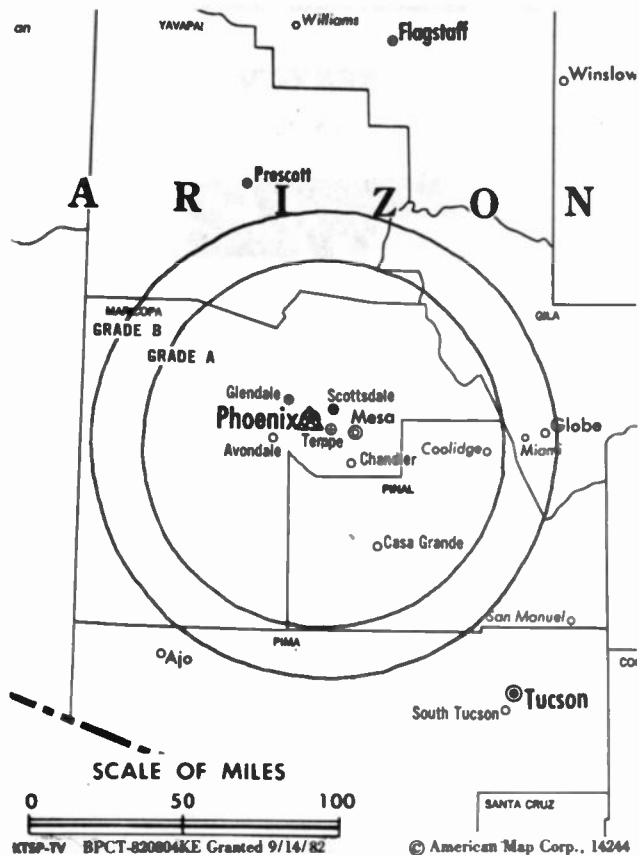
Highest One Hour Rate: \$12,000.

Highest 30 Sec. Rate (July 16, 1984): \$3500.

NETWORK BASE HOURLY RATE: \$1051.

Total Households: © MSI Consumer Market Data as of 1/1/84 TV Homes: TV% and Circulation © 1984 Arbitron County coverage based on Arbitron study.

Net Weekly Circulation	State County	Total Households	TV Households	%
50% & Over	ARIZONA			
	Coconino	25,600	23,800	93
	Gila	14,100	13,500	96



Net Weekly Circulation	State County	Total Households	TV Households	%	
50% & Over	Graham	7,300	6,900	94	
	La Paz	5,000	4,800	96	
	Maricopa	633,100	620,400	98	
	Mohave	26,100	24,800	95	
	Navajo	21,000	19,200	91	
	Pinal	31,600	30,500	97	
	Yavapai	31,700	30,200	95	
	Yuma	29,200	27,600	95	
	CALIFORNIA				
	Riverside East	6,700	6,500	97	
Between 25-49%	ARIZONA				
	Apache South	3,100	2,700	87	
Greenlee	3,900	3,800	97		
Station Totals		838,400	814,700	97	
Net Weekly Circulation (1984)			719,300		
Average Daily Circulation (1984)			443,300		

Arizona—Phoenix

KTVK

Ch. 3

Network Service: ABC.

Licensee: Arizona Television Co., 3435 N. 16th St., Phoenix, AZ 85016.

Studio: 3435 N. 16th St.

Telephone: 602-266-5691. **TWX:** 910-951-1562.

Technical Facilities: Channel No. 3 (60-66 MHz). Authorized power: 100-kw visual, 15-kw aural. Antenna: 1670-ft. above av. terrain, 228-ft. above ground, 2888-ft. above sea level.

Latitude 33° 20' 01"
Longitude 112° 03' 45"

Transmitter: South Mtn., 7-mi. S of Phoenix.

News Service: AP.

Satellite Earth Station: Common Carrier; Scientific-Atlanta; 4.6-meter.

Ownership: Delbert R. Lewis, conservator, 49.98%; Delbert R. Lewis, pres.-treas., 28.66%; others.

Began Operation: Feb. 28, 1955.

Represented (sales): TeleRep.

Represented (legal): Dempsey & Koplovitz.

Represented (engineering): Lohnes & Culver.

Personnel:

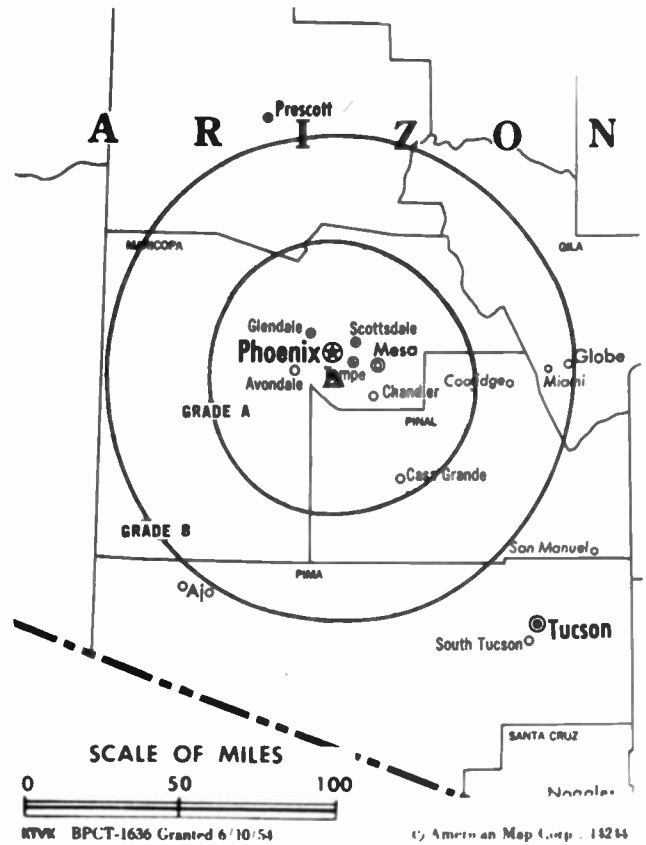
DELBERT R. LEWIS, president & general manager.
JACK JACOBSON, station manager & film buyer.
MIKE CEFARATTI, national sales manager.
KIRK WINKLER, news director.
BILL LAWRENCE, chief engineer.

Highest 30 Sec. Rate (May 1983): \$4000.

NETWORK BASE HOURLY RATE: \$925.

Total Households: © MSI Consumer Market Data as of 1/1/84 TV Homes: TV% and Circulation © 1984 Arbitron County coverage based on Arbitron study.

Net Weekly Circulation	State County	Total Households	TV Households	%
50% & Over	ARIZONA			
	Coconino	25,600	23,800	93
	Gila	14,100	13,500	96
	Graham	7,300	6,900	94
	Greenlee	3,900	3,800	97
	La Paz	5,000	4,800	96
	Maricopa	633,100	620,400	98
	Mohave	26,100	24,800	95



Net Weekly Circulation	State County	Total Households	TV Households	%
50% & Over	Navajo	21,000	19,200	91
	Pinal	31,600	30,500	97
	Yavapai	31,700	30,200	95
	Yuma	29,200	27,600	95
	CALIFORNIA			
	Riverside East	6,700	6,500	97
Between 25-49%	ARIZONA			
	Apache South	3,100	2,700	87
Between 5-24%	UTAH			
	Emery	4,000	3,900	98
Station Totals		842,400	818,600	97
Net Weekly Circulation (1984)			702,800	
Average Daily Circulation (1984)			396,500	

Arizona—Phoenix

KTVW-TV

Ch. 33

Network Service: Spanish International Network.

Licensee: Seven Hills Television Co., 3019 E. Southern Ave., Phoenix, AZ 85040.

Telephone: 602-243-3333.

Technical Facilities: Channel No. 33 (584-590 MHz). Authorized power: 2290-kw max. visual, 229-kw max. aural. Antenna: 1710-ft. above av. terrain, 282-ft. above ground, 2912-ft. above sea level.

Latitude 33° 20' 00"
Longitude 112° 03' 46"

Transmitter: South Mtn., 8-mi. S of Phoenix City Hall.

News Service: UP!.

Satellite Earth Station: Transmit/Receive; Scientific-Atlanta; 10-meter; Scientific-Atlanta receivers.

Ownership: Reynold V. Anselmo, pres.-treas., 55%; Emilio Nicolas, v.p., 15%; Daniel D. Villanueva, v.p., 15%; William Stiles, 5%; Joaquin Blaya & Robert Munoz, 2.5% each. Stockholders have interest in Spanish International Communications Corp. (see KMEX-TV, Los Angeles). Anselmo, Nicolas & Villanueva have interest in KDTV, San Francisco, CA.

Began Operation: Sept. 2, 1979.

Represented (sales): SIN Television Network.

Represented (legal): Norman P. Leventhal.

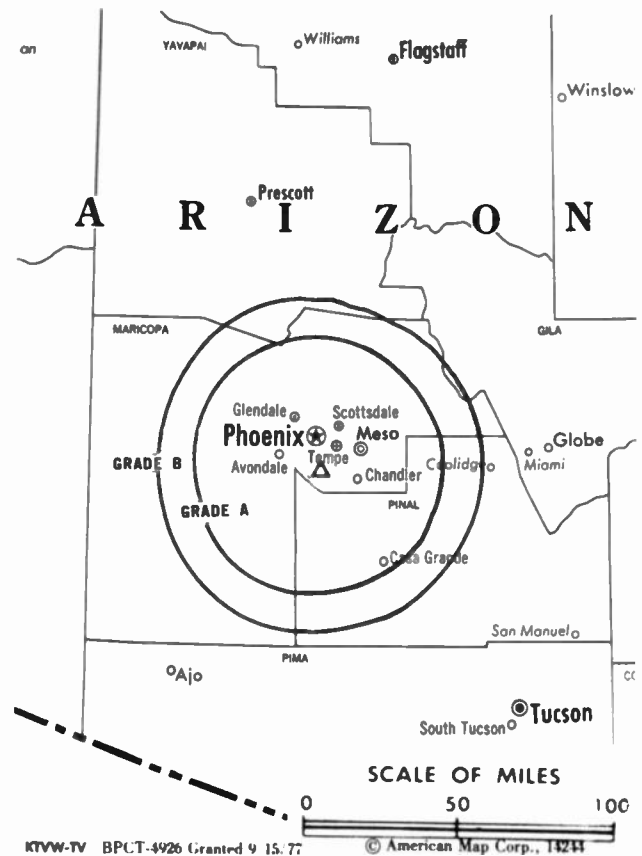
Represented (engineering): Jules Cohen & Associates.

Personnel:

JOSE C. CANCELA, general manager.
MICHAEL FLYNN, general sales manager.
BARRY LEVISOHN, operations manager.
LAWRENCE BECKMAN, chief engineer.

Highest 30 Sec. Rate (July 1, 1984): \$350.

Arbitron Data: Not available.



VIDEO WEEK

for current reports on the home video industry
Call 202-872-9200 for more information.

Arizona—Prescott

KUSK

Ch. 7

Network Service: None, independent.

Grantee: KUSK Inc., 741 E. McDowell, Phoenix, AZ 85001.

Studio: 3211 Tower Dr., Prescott, AZ 86301.

Telephone: 602-253-3001.

Mailing Address: Box 391, Phoenix, AZ 85001.

Technical Facilities: Channel No. 7 (174-180 MHz). Authorized power: 8.71-kw visual, 1.74-kw aural. Antenna: 2814-ft. above av. terrain, 110-ft. above ground, 7930-ft. above sea level.

Latitude 34° 42' 17"
Longitude 112° 06' 55"

Transmitter: S peak of Mingus Mtn., 22-mi. ENE of Prescott.

Satellite Earth Station: In operation.

News Service: CNN Headline News.

Ownership: William H. Sauro, pres., 55.7%; Ronna Sauro, secy.; Neighborhood TV Co., 30%; Allstate Insurance, 14.3%. NTC ownership: Marshall M. Carpenter Jr., pres., 18.7%; William H. Sauro, v.p., 18.7%; Lyle Mettler, treas., 18.6%; Alsta & Co., 44%. NTC is an applicant for translators to rebroadcast KUSK.

Began Operation: Sept. 5, 1982.

Represented (sales) by Unirep Bcstg. Co.

Represented (legal) by Cohn & Marks.

Represented (engineering) by Hammett & Edison Inc.


Personnel:

WILLIAM H. SAURO, president.
RICHARD HOWE, vice president & sales manager.
PAT GRAY, vice president & program operations manager.
THAYNE HIGGINS, chief engineer.

Highest One Hour Rate (Jan. 15, 1983): \$750.

Highest 30 Sec. Rate (July 12, 1984): \$120.

Total Households: © MSI Consumer Market Data as of 1/1/84 TV Homes: TV% and Circulation © 1984 Arbitron County coverage based on Arbitron study.



KUSK BPCT-790618KG Granted 1/7/80

© American Map Corp., 14244

Net Weekly Circulation	State County	Total Households	TV Households	%
	ARIZONA			
Between 25-49%	Yavapai	31,700	30,200	95
Station Totals		31,700	30,200	95
Net Weekly Circulation (1984)			14,100	
Average Daily Circulation (1984)			5,000	

FACTTRACK

ON-LINE CABLE TV MARKETING RESEARCH

**THE WAY YOU WANT IT,
WHEN YOU WANT IT!**

*Call Lynn Levine today at 202/872-9200 to find out how to put
this powerful system to work for you*

*A joint venture of
Television Digest, Inc. & Chase Econometrics*

Arizona—Tucson

KDTU-TV

Ch. 18

Network Service: None, independent.

Licensee: Roman Catholic Church of the Diocese of Tucson, 192 S. Stone Ave., Tucson, AZ 85701.

Studio: 1855 N. 6th Ave., Tucson, AZ 85705.

Technical Facilities: Channel No. 18 (494-500 MHz). Authorized power: 1196.2-kw max. visual, 119.6-kw max. aural. Antenna: 2006-ft. above av. terrain, 200-ft. above ground, 4560-ft. above sea level.

Latitude	32°	14'	56''
Longitude	110°	06'	58''

Transmitter: Tucson Mtns.

News Services: AP, NCWS.

Satellite Earth Station: BMS, 5-meter.

Ownership: Non-profit, non-stock corp.

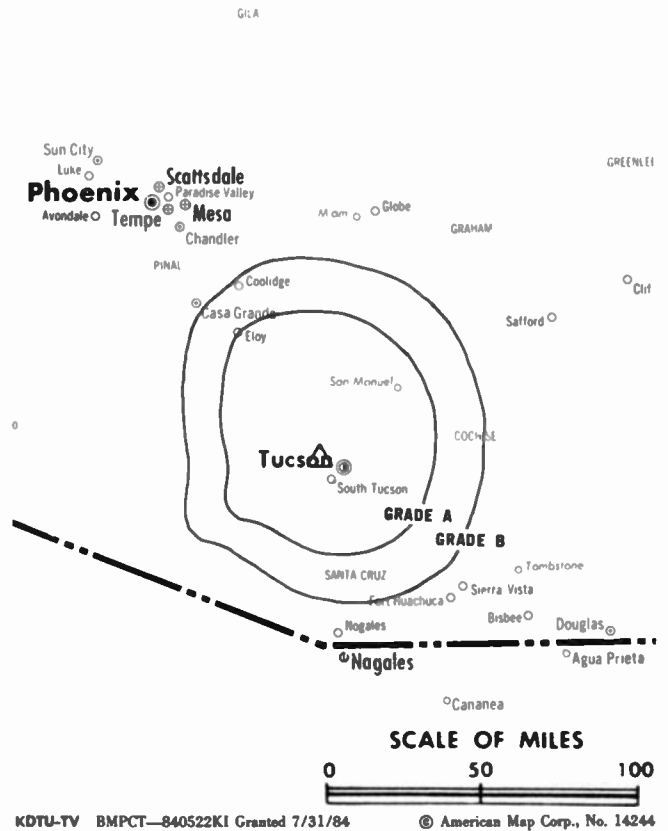
Due to Begin Operation: Nov. 18, 1984.

Represented (legal): Hogan & Hartson.

Represented (engineering): Andrus & Associates.

Personnel:

ROBERT NORDMEYER, general manager.
FRED ALLISON, program director.
MICHAEL BUCCIARELLI, chief engineer.



Arizona-Tucson

KGUN-TV

Ch. 9

Network Service: ABC.

Licensee: May Broadcasting Co., 10714 Mockingbird Dr., Omaha, NE 68129.

Studio: 2175 N. Sixth Ave., Tucson 85705.

Mailing Address: Box 5707, Tucson, AZ 85703.

Telephone: 602-792-9933.

Technical Facilities: Channel No. 9 (186-192 MHz). Authorized power: 110-kw visual, 21.9-kw aural. Antenna: 3720-ft. above av. terrain, 240-ft. above ground, 8781-ft. above sea level.

Latitude 32° 24' 54"
Longitude 110° 42' 59"

Transmitter: Mt. Bigelow.

News Services: AP, UPI.

Ownership: See KMTV, Omaha, NE.

Began Operation: June 3, 1956. Sale to present owner by Gilmore Bcstg. Corp. of Arizona approved by FCC July 31, 1968 (*Television Digest*, Vol. 8:15, 34). Previous sale to Gilmore by Henry S. Hilberg & associates, along with WEHT(TV), Evansville, IN was approved July 15, 1964 (Vol. 4:26, 29). Sale to Hilberg group by H. U. Garrett and associates approved by FCC Dec. 14, 1960 (Vol. 16:45, 51). H. U. Garrett group's purchase of station from D. W. Ingram approved Dec. 19, 1956 (Vol. 12:51).

Represented (sales): Katz Television.

Represented (legal): McKenna, Wilkinson & Kittner.

Represented (engineering): Moffet, Larson & Johnson, P.C.

Personnel:

- EDWARD W. MAY, president.
- NORMAN W. WILLIAMS, executive vice president.
- JACK PARRIS, vice president & general manager.
- ROBERT TOBEY, general sales manager.
- LARRY SCHNEBLY, regional sales manager.
- BRUCE FRANZEN, program manager.
- JOHN R. SAWYER, chief accountant.
- PHIL AALAND, chief engineer.
- DEBRA HASTINGS, production manager.
- JEFF BARTLETT, news director.

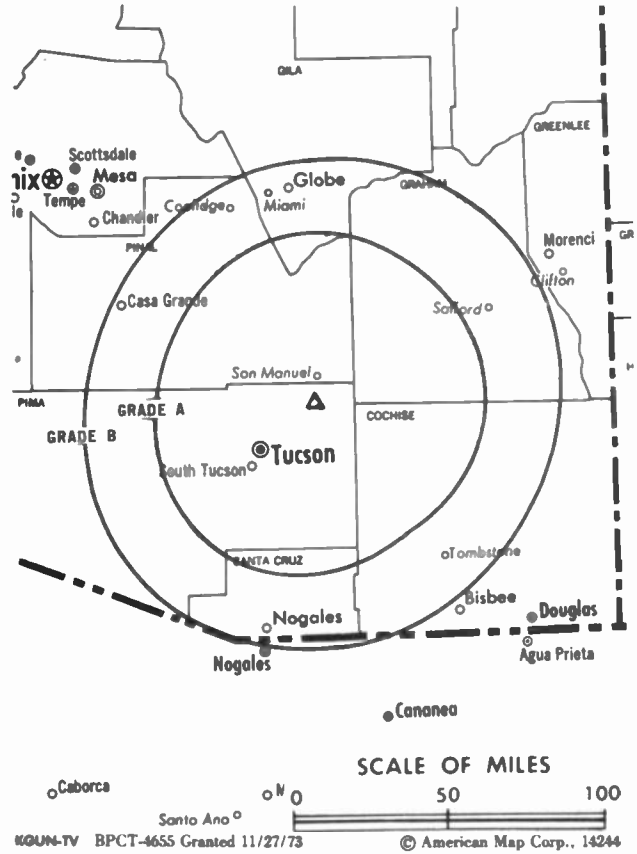
Highest One Hour Rate: \$3750.

Highest 30 Sec. Rate: \$2000.

NETWORK BASE HOURLY RATE: \$550.

Total Households: © MSI Consumer Market Data as of 1/1/84 TV Homes: TV% and Circulation © 1984 Arbitron County coverage based on Arbitron study.

Net Weekly Circulation	State County	Total Households	TV Households	%
50% & Over	ARIZONA			
	Apache South	3,100	2,700	87
	Cochise	32,100	30,900	96
	Graham	7,300	6,900	94
	Pima	225,400	220,900	98
	Santa Cruz	7,000	6,800	97
NEW MEXICO				
Hidalgo	2,100	2,000	95	



Net Weekly Circulation	State County	Total Households	TV Households	%
Between 25-49%	ARIZONA			
	Greenlee	3,900	3,800	97
	Pinal	31,600	30,500	97
Between 5-24%	ARIZONA			
	Gila	14,100	13,500	96
	Navajo	21,000	19,200	91
	NEW MEXICO			
	Catron	1,000	900	90
Station Totals		348,600	338,100	96
Net Weekly Circulation (1984)				265,400
Average Daily Circulation (1984)				165,700

Robert W. Rounsaville & Associates
MEDIA BROKERS AND CONSULTANTS
 ATLANTA: 1-800-531-1500 ORLANDO: 1-800-328-3500

Arizona—Tucson

KOLD-TV

Ch. 13

Network Service: CBS.

Licensee: Universal Communications Corp., 115 W. Drachman St., Tucson, AZ 85705.

Studio: 115 W. Drachman.

Telephone: 602-624-2511. **TWX:** 910-952-1122.

Technical Facilities: Channel No. 13 (210-216 MHz). Authorized power: 110-kw visual, 15.6-kw aural. Antenna: 3610-ft. above av. terrain, 202-ft. above ground, 8752-ft. above sea level.

Latitude 32° 24' 56.5"
Longitude 110° 42' 48.5"

Transmitter: Mt. Bigelow, 18-mi. NE of Tucson.

Satellite Earth Station: In operation; Scientific-Atlanta receivers.

News Services: AP, UPI.

Ownership: Universal Communications Corp. (Evening News Assn.). For other interests, see Group Ownership of TV Stations.

Began Operation: Jan. 13, 1953. Sale to present owner by Gene Autry & assoc. approved by FCC May 21, 1969 (*Television Digest*, Vol. 9:15, 20).

Represented (sales): MMT Sales.

Represented (legal): Pierson, Ball & Dowd.

Personnel:

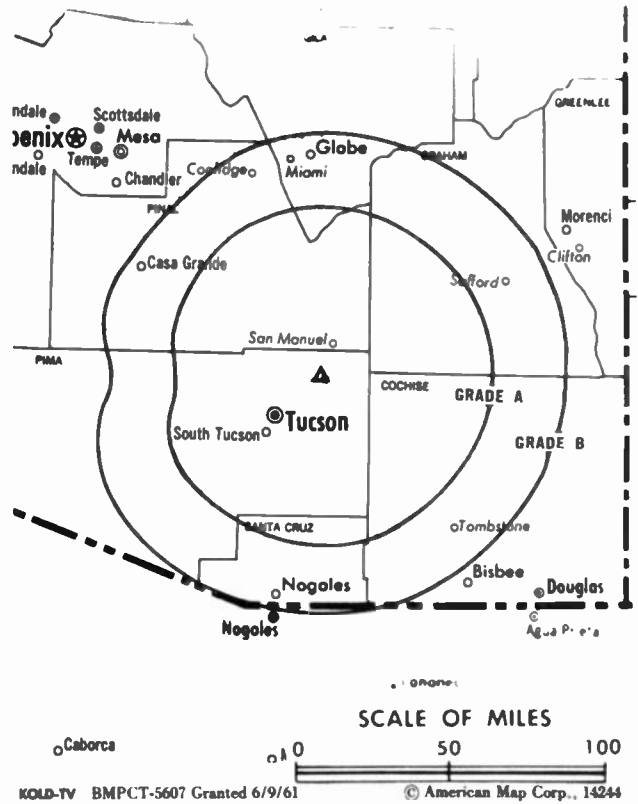
- JAY WATSON, vice president & general manager.
- PAUL CASSIDY, station manager.
- WANDA KAFFENBERGER, local sales manager.
- TOM FOOS, program manager.
- GERALD JENSEN, news manager.
- NEIL O'CONNOR, business manager.
- PHIL DUNTON, chief engineer.
- JAMES RODDY, promotion manager.

Highest 30 Sec. Rate (June 1, 1983): \$2500

NETWORK BASE HOURLY RATE: \$475.

Total Households: © MSI Consumer Market Data as of 1/1/84 TV Homes: TV% and Circulation © 1984 Arbitron County coverage based on Arbitron study.

Net Weekly Circulation	State County	Total Households	TV Households	%
50% & Over	ARIZONA			
	Apache South	3,100	2,700	87
	Cochise	32,100	30,900	96
	Graham	7,300	6,900	94
	Pima	225,400	220,900	98
	Santa Cruz	7,000	6,800	97



Net Weekly Circulation	State County	Total Households	TV Households	%
50% & Over	NEW MEXICO			
	Catron	1,000	900	90
Between 25-49%	ARIZONA			
	Greenlee	3,900	3,800	97
	Pinal	31,600	30,500	97
Between 5-24%	ARIZONA			
	Gila	14,100	13,500	96
	Navajo	21,000	19,200	91
	NEW MEXICO			
	Grant	9,500	9,000	95
	Hidalgo	2,100	2,000	95
Station Totals		358,100	347,100	96
Net Weekly Circulation (1984)			262,300	
Average Daily Circulation (1984)			168,800	

Arizona—Tucson

KPOL

Ch. 40

Network Service: None, independent.

Licensee: J. P. Communications, 1025 S. Tyndall, Tucson, AZ 85719.

Studio: 1025 South Tyndall, Tucson, AZ 85719.

Temporary Office: 2302 E. Speedway, Suite 212, Tucson, AZ 85719.

Telephone: 602-795-2116.

Technical Facilities: Channel No. 40 (626-632 MHz). Authorized power: 1619-kw max. visual, 162-kw max. aural. Antenna: 2040-ft. above av. terrain, 200-ft. above ground, 4400-ft. above sea level.

Latitude 32° 14' 56.6"
Longitude 111° 06' 58.4"

Transmitter: Tucson Mtns., near Tucson.

Satellite Earth Station: Sat-tek, 5-meter.

Ownership: Julius Polan, 100%.

Due to Begin Operation: Sept. 9, 1984.

Represented (sales): Avery-Knodel Inc.

Represented (legal): Gardner, Carton & Douglas.

Represented (engineering): Peter V. Gureckis & Associates.

Personnel:

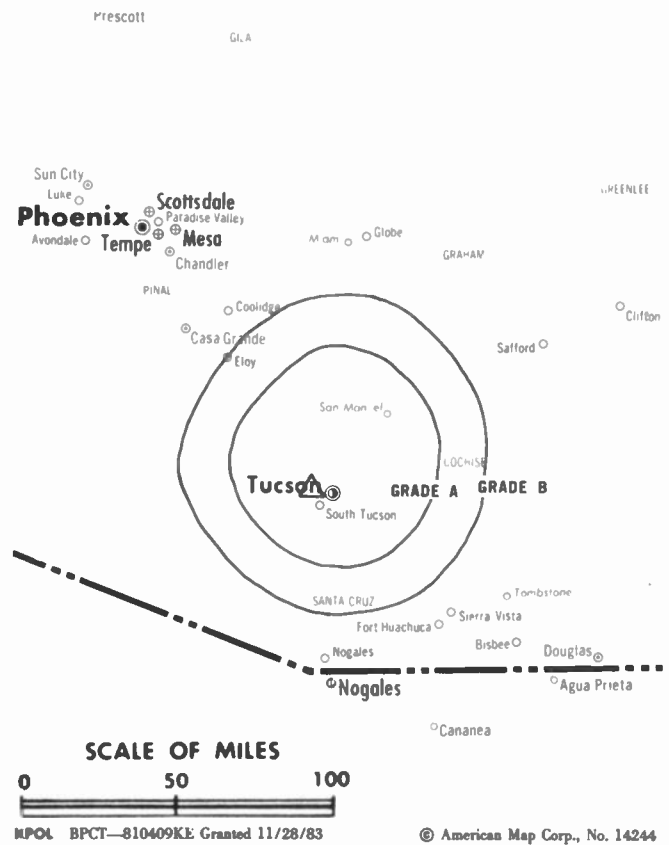
JULIUS POLAN, president.

DAVID M. REABAN, general manager.

FRANK C. IDASPE, general sales manager.

DAVID J. POLAN, station manager.

WANDA L. LANGEJANS, business manager.



State Public/Educational Stations are listed in a Directory following Commercial Stations

TARGET/AID SEPARATES THE MEN FROM THE BOYS

TARGET/AID can bring a whole new perspective to broadcast advertising. Now you can determine more than just the specific demographics of a broadcast audience; you can see what kind of consumers those numbers represent.

ARBITRON® RATINGS

Arizona—Tucson

KVOA-TV

Ch. 4

Network Service: NBC.

Licensee: Channel Four Television Co., Box 5188, Tucson, AZ 85703.

Studio: 10th & Elm St., Tucson, AZ 85705.

Telephone: 602-792-2270. **TWX:** 910-952-1100.

Technical Facilities: Channel No. 4 (66-72 MHz). Authorized power: 35-kw visual (maximum power allowed), 6.92-kw aural. Antenna: 3680-ft. above av. terrain, 374-ft. above ground, 8897-ft. above sea level.

Latitude 32° 24' 56.0"
Longitude 110° 42' 48.5"

Transmitter: Mt. Bigelow, 18-mi. N E of Tucson.

News Services: AP, UPI, NBC.

Satellite Earth Station: SatCom, 7-meter; Satcom receivers.

Ownership: H & C Communications Inc., 100%. For other interests, see Group Ownership of TV Stations.

Began Operation: Sept. 27, 1953. Sale to present owners by Donald R. Diamond, Richard L. Bloch, et al., approved by FCC June 28, 1982. Previous sale by Pulitzer Publishing approved by FCC Nov. 24, 1972. Sale to Pulitzer Publishing by WGAL TV (Steinman) approved by FCC July 31, 1968 (**Television Digest**, Vol. 8:34). Previous sale by Alvarado Television Co. Inc. approved Jan. 23, 1963. Merger with KOAT-TV, Albuquerque, approved Sept. 30, 1959 (Vol. 15:34, 40). Sale to Clinton McKinnon by A. M. Caldwell, Walter Stiles & associates approved Feb. 6, 1957 (Vol. 12:51; 13:6).

Represented (sales): Petry Television Inc.

Represented (legal): Dow, Lohnes & Albertson.

Represented (engineering) by Jules Cohen & Associates, P.C.

Personnel:

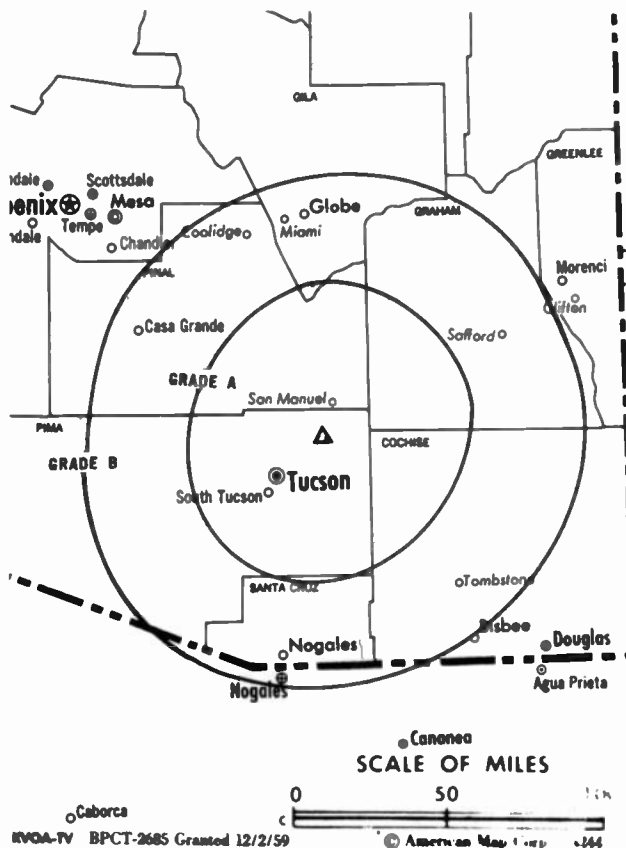
- JON F. RUBY, executive vice president & general manager.
- JAMES JOSLYN, station manager.
- STEVE COPPOCK, local sales manager.
- DAVID HATFIELD, program director.
- RALPH TURK, chief engineer.
- RENEE BEAR, business manager.
- DAVID KERRIGAN, production manager.

Rates: On request.

NETWORK BASE HOURLY RATE: \$750.

Total Households: © MSI Consumer Market Data as of 1/1/84 TV Homes: TV% and Circulation © 1984 Arbitron County coverage based on Arbitron study.

Net Weekly Circulation	State County	Total Households	TV Households	%
50% & Over	ARIZONA			
	Apache South	3,100	2,700	87
	Cochise	32,100	30,900	96
	Graham	7,300	6,900	94
	Pima	225,400	220,900	98
	Santa Cruz	7,000	6,800	97



Net Weekly Circulation	State County	Total Households	TV Households	%
Between 25-49%	ARIZONA			
	Greenlee	3,900	3,800	97
	Pinal	31,600	30,500	97
NEW MEXICO	Catron	1,000	900	90
	ARIZONA			
Between 5-24%	Gila	14,100	13,500	96
	Navajo	21,000	19,200	91
	NEW MEXICO			
	Hidalgo	2,100	2,000	95
Station Totals		348,600	338,100	96
Net Weekly Circulation (1984)			257,300	
Average Daily Circulation (1984)			166,300	

Looking for BIG Visibility
At a Low Cost?
 Professional Cards Work!
 Call the advertising department at:
202/872-9200

Arizona—Tucson-Nogales

KZAZ

Ch. 11

Network Service: None, independent.

Licensee: Roadrunner Television, Ltd. Partnership, Box 42048, Tucson, AZ 85733.

Studio: 2445 N. Tucson Blvd., Tucson 85716.

Telephone: 602-795-0311 (Tucson).

Technical Facilities: Channel No. 11 (198-204 MHz). Authorized power: 150-kw visual, 15-kw aural. Antenna: 1570-ft. above av. terrain, 110-ft. above ground, 5980-ft. above sea level.

Latitude 31° 42' 18"
Longitude 110° 55' 26"

Transmitter: Mt. Hopkins, 25.8-mi. NE of Nogales Post Office.

News Service: UPI.

Satellite Earth Station: Scientific-Atlanta, 5-meter; Scientific-Atlanta receivers.

Ownership: Eugene D. Adelstein, gen. partner, 17%; Edward B. Berger, gen. partner, 13%; others, none with as much as 2%. Adelstein & Berger have interest in Galaxy-Southwest Television which owns KGSW(TV), Albuquerque, NM; KTEE(AM), Idaho Falls; KDAQ-FM, Rexburg; KBNY(FM), Nampa, all ID; KMGX(FM), Hanford-Fresno, CA.

Began Operation: Feb. 1, 1967. Sale to present owners by I.B.C. Danny Thomas, et al.) approved by FCC Nov. 16, 1976. **Note:** Sale pends (**Television Digest**, Vol. 24:12).

Represented (sales): Seltel Inc.

Represented (legal): Goldberg & Spector.

Represented (engineering): Kessler & Gehman Associates Inc.

Personnel:

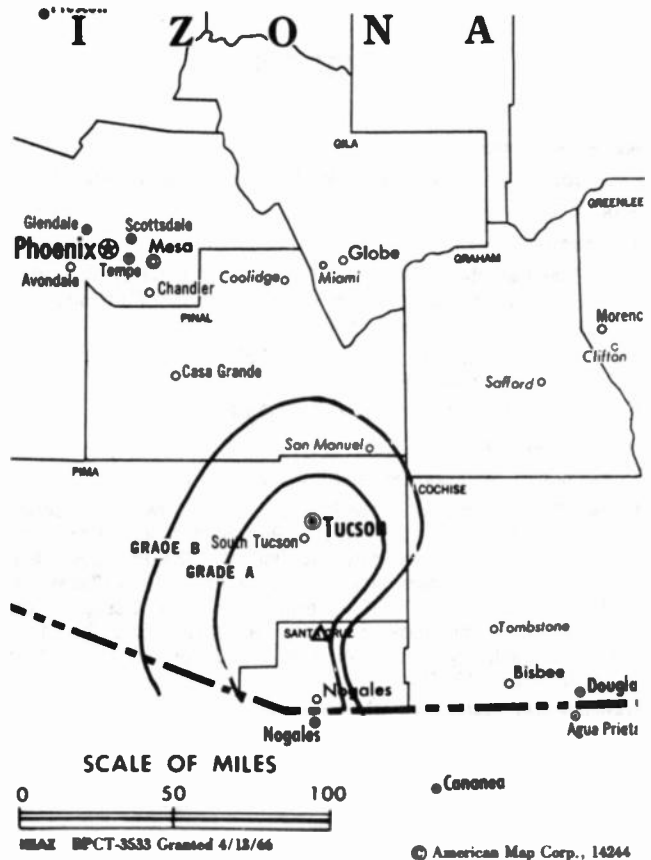
GENE ADELSTEIN, partner/general manager.
HANK LOMINAC, station & general sales manager.
RICHARD A. HEATLEY, chief engineer.
ALLEN CANFIELD, business manager.
STEVE OCHOA, national & regional sales manager.

Highest One Hour Rate (July 1984): \$3500.

Highest 30 Sec. Rate (Sept. 19, 1983): \$175.

Total Households: © MSI Consumer Market Data as of 1/1/84 TV Homes: TV% and Circulation © 1984 Arbitron County coverage based on Arbitron study.

Net Weekly Circulation	State County	Total Households	TV Households	%
50% & Over	ARIZONA			
	Pima	225,400	220,900	98
	Santa Cruz	7,000	6,800	97
Between 25-49%	ARIZONA			
	Cochise	32,100	30,900	96
Station Totals		264,500	258,600	97
Net Weekly Circulation (1984)			146,600	
Average Daily Circulation (1984)			62,600	



*Media Brokerage Specialist
CATV, TV and Radio*

**THE
TED HEPBURN
COMPANY**

Ted Hepburn, President Todd Hepburn, Vice-President
P.O. Box 42401, Cincinnati, Ohio 45242 (513) 791-8730

Arizona—Yuma

KYEL-TV

Ch. 13

Network Service: NBC.

Licensee: Beam Broadcasters Ltd., Box 592, Yuma, AZ 85364.

Studio: 3rd Ave. & 13th St.

Telephone: 602-782-5113.

Technical Facilities: Channel No. 13 (210-216 MHz). Authorized power: 316-kw visual, 31.6-kw aural. Antenna: 1560-ft. above av. terrain, 403-ft. above ground, 2528-ft. above sea level.

Latitude 33° 03' 17.4"

Longitude 114° 49' 34.2"

Transmitter: Black Mtn., 17.5-mi. N of Ogilby, CA.

News Service: AP.

Ownership: See Group Ownership of TV Stations.

Began Operation: Dec. 3, 1963. Sale to present owners by Service Bcstrs. approved by FCC July 27, 1983. Sale to Service by Robert W. Crites, et al., approved by FCC Oct. 19, 1977. Previous sale by Combined Communications approved Aug. 2, 1973 (*Television Digest*, Vol. 12:41; 13:33). Merger with KTAR Bcstg. to form Combined Communications Corp. approved Oct. 22, 1969. Previous sale by Robert W. Crites and John & Helen Noga approved Jan. 19, 1967.

Represented (sales): Avery-Knodel Inc.

Represented (legal): Hogan & Hartson.

Personnel:

TOM HAGNER, vice president & general manager.

JOE PROVENZANO, sales manager.

F. ETHERINGTON, chief engineer.

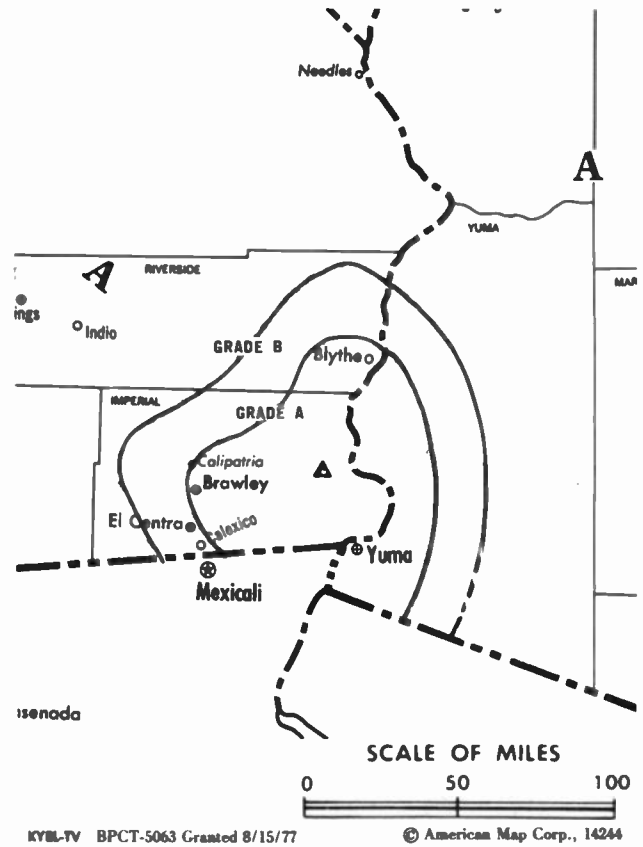
Highest One Hour Rate: \$1000.

Highest 30 Sec. Rate (July 2, 1984): \$230.

NETWORK BASE HOURLY RATE: \$500.

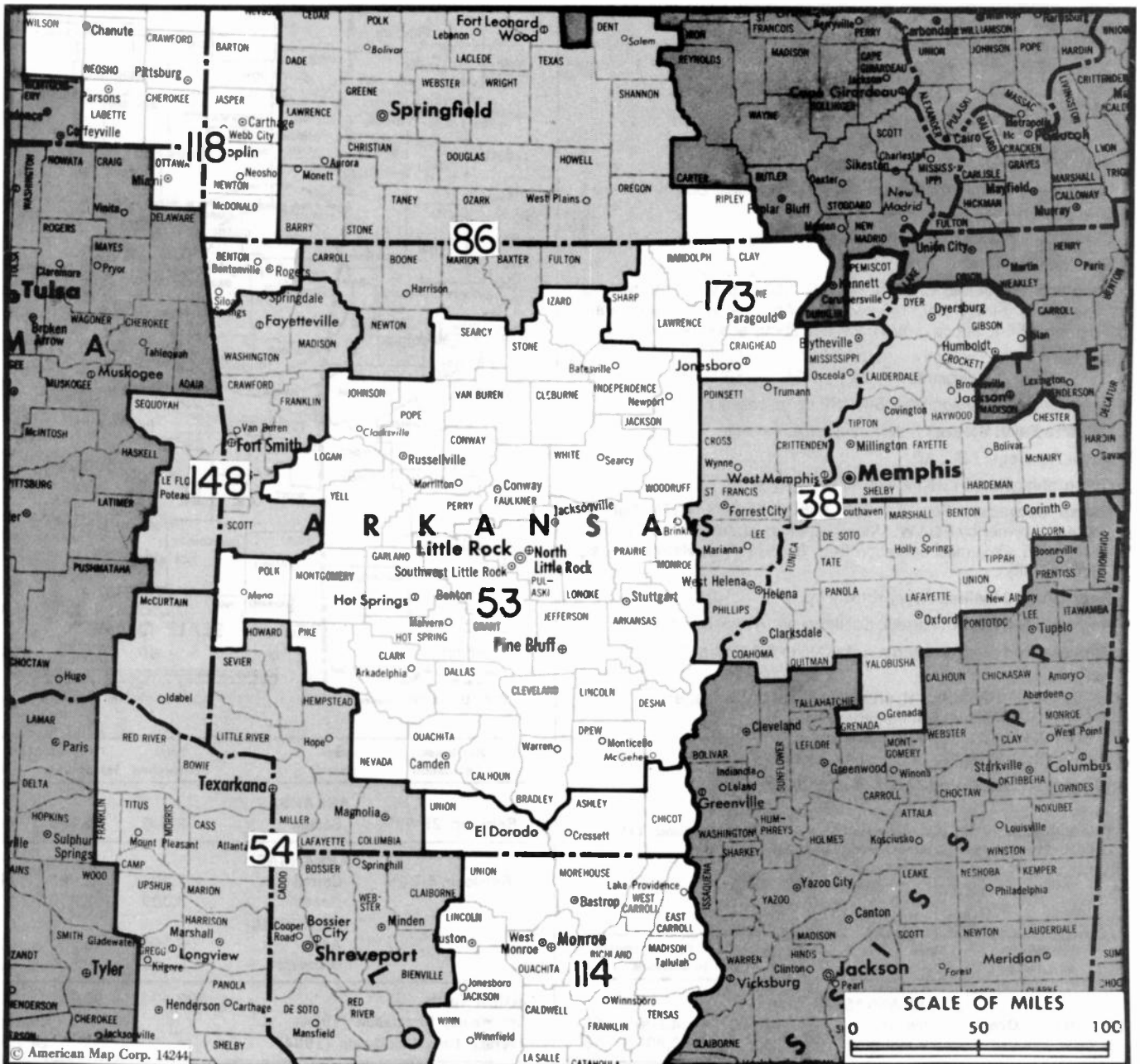
Total Households: © MSI Consumer Market Data as of 1/1/84 TV Homes: TV% and Circulation © 1984 Arbitron County coverage based on Arbitron study.

Net Weekly Circulation	State County	Total Households	TV Households	%
50% & Over	ARIZONA Yuma	29,200	27,600	95



Net Weekly Circulation	State County	Total Households	TV Households	%
50% & Over	CALIFORNIA Imperial	31,000	29,000	93
Between 25-49%	CALIFORNIA Riverside East	6,700	6,500	97
Between 5-24%	ARIZONA La Paz	5,000	4,800	96
Station Totals		71,900	67,900	94
Net Weekly Circulation (1984)			49,800	
Average Daily Circulation (1984)			28,900	

Arkansas



Market	Arbitron ADI TV Households	Rank	Market Area Commercial TV Stations
Memphis, TN	572,300	38	WHBQ-TV (13), WMC-TV (5), WMKW-TV (30), WPTY-TV (24), WREG-TV (3)
Little Rock, AR	447,000	53	KARK-TV (4), KATV (7), KLRT (16), KTHV (11)
Shreveport, LA-Texarkana, TX	446,600	54	KSLA-TV (12), KTAL-TV (6), KTBS-TV (3)
Springfield, MO	270,900	86	KMTC (27), KOLR-TV (10), KSPR (33), KYTV (3)
Monroe, LA-El Dorado, AR	182,600	114	KARD (14), KNOE-TV (8), KTVE (10)
Joplin, MO-Pittsburg, KN	173,400	118	KOAM-TV (7), KODE-TV (12), KSNF (16)
Fort Smith, AR	130,000	148	KFSM-TV (5), KHBS (40), KPOM-TV (24), KTVP (29)
Jonesboro, AR	66,400	173	KAIT-TV (8)

Arkansas Station Status as of August 15, 1984

	VHF	UHF	TOTAL
Commercial Television Stations	5	4	9
Educational Television Stations	4	1	5
			14

Cross Reference
Community Receiving Programs
of Stations Located Elsewhere

KTVE, El Dorado--See Monroe, LA

Arkansas—Fayetteville-Springdale

KTVP

Ch. 29

(Satellite of KHBS, Fort Smith, AR)

Network Service: ABC.

Licensee: Herrreich Broadcasting Stations Inc., Box 4150, Fort Smith, AR 72901.

Studio: See KHBS, Fort Smith, AR.

Telephone: 501-521-1010.

Technical Facilities: Channel No. 29 (560-566 MHz). Authorized power: 700-kw visual, 140-kw aural. Antenna: 890-ft. above av. terrain, 556-ft. above ground, 2349-ft. above sea level.

Latitude 36° 00' 57"
Longitude 94° 04' 59"

Transmitter: Robinson Mtn., 5-mi. SE of Fayetteville.

Satellite Earth Station: Scientific-Atlanta, 4-meter.

News Services: ABC, AP.

Ownership: See KHBS-TV, Fort Smith, AR.

Began Operation: Feb. 8, 1969. Left air Dec. 7, 1973. Sale to present owner by Paul W. Milam Sr., et al., approved by FCC April 30, 1975. Resumed operation Dec. 8, 1977 (*Television Digest*, Vol. 17:50).

Represented (sales): Avery-Knodel Inc.

Represented (legal): Farrow, Schildhouse, Wilson & Rains.

Represented (engineering): Jules Cohen & Associates.

Personnel:

ROBERT E. HERNREICH, president & general manager.
CLIFF WALKER, station manager.
JARRELL WYATT, general sales manager.
GRAYSON TOBLER, local sales manager.

Highest 30 Sec. Rate (Sept. 1, 1983): \$300.

Total Households: © MSI Consumer Market Data as of 1/1/84 TV Homes: TV% and Circulation © 1984 Arbitron County coverage based on Arbitron study.

Net Weekly Circulation	State County	Total Households	TV Households	%
50% & Over	ARKANSAS Madison	4,400	4,200	95
	Washington	39,200	38,300	98



Net Weekly Circulation	State County	Total Households	TV Households	%
Between 25-49%	ARKANSAS Benton	32,600	31,900	98
	ARKANSAS Carroll	7,000	6,900	98
Between 5-24%	Newton	3,000	2,900	97
	OKLAHOMA Adair	6,400	6,200	97
	Delaware	9,800	9,500	97
Station Totals		102,400	99,900	97
Net Weekly Circulation (1984)			46,900	
Average Daily Circulation (1984)			24,200	

Arkansas—Fort Smith

KHBS

Ch. 40

(Operates satellite KTVP, Fayetteville-Springdale, AR)

Network Service: ABC.

Licensee: Hernreich Broadcasting Stations Inc., 2415 N. Albert Pike, Fort Smith, AR 72901.

Studio: 2415 N. Albert Pike.

Telephone: 501-783-4105.

Technical Facilities: Channel No. 40 (626-632 MHz). Authorized power: 3160-kw max. visual, 316-kw max. aural. Antenna: 2000-ft. above av. terrain, 299-ft. above ground, 2577-ft. above sea level.

Latitude 35° 04' 16"
Longitude 94° 40' 46"

Transmitter: Cavanal Mountain.

Satellite Earth Station: Scientific-Atlanta, 4-meter; Scientific-Atlanta receivers.

News Services: ABC, AP.

Ownership: George T. Hernreich, 100%. Also owns KTVP (TV), Fayetteville; KZNG & KWBO (FM), Hot Springs, AR.

Began Operation: July 28, 1971.

Represented (sales): Avery-Knodel Inc.

Represented (legal): Farrow, Schildhause, Wilson & Rains.

Represented (engineering): Jules Cohen & Associates.

Personnel:

ROBERT E. HERNREICH, president & general manager.
JARRELL WYATT, general sales manager.
JUDY KIRCHNER, national sales secretary.
DON VEST, director of engineering.
LARRY FRIDDLE, chief engineer.
KEITH FRY, news director.

Highest 30 Sec. Rate (Sept. 1, 1983): \$300.

NETWORK BASE HOURLY RATE: \$350.

Total Households: © MSI Consumer Market Data as of 1/1/84 TV Homes: TV% and Circulation © 1984 Arbitron County coverage based on Arbitron study.

Net Weekly Circulation	State County	Total Households	TV Households	%
50% & Over	ARKANSAS			
	Crawford	13,900	13,600	98
	Franklin	5,700	5,600	98
	Sebastian	38,300	37,900	99
	OKLAHOMA			
	Le Flore	15,800	15,400	98



KHBS BMPCT-830427KJ Granted 9/12/83 © American Map Corp. 14244

Net Weekly Circulation	State County	Total Households	TV Households	%
Between 25-49%	ARKANSAS			
	Logan	7,200	7,000	97
	Scott	3,900	3,800	97
	OKLAHOMA			
	Sequoyah	11,300	11,000	97
Between 5-24%	ARKANSAS			
	Benton	32,600	31,900	98
	Madison	4,400	4,200	95
	Newton	3,000	2,900	97
	Washington	39,200	38,300	98
	OKLAHOMA			
	Adair	6,400	6,200	97
	Haskell	4,600	4,500	98
Station Totals		186,300	182,300	97
Net Weekly Circulation (1984)				67,200
Average Daily Circulation (1984)				38,100

THE TED HEPBURN COMPANY

Media Brokerage Specialist CATV, TV and Radio

Ted Hepburn, President Todd Hepburn, Vice-President
P.O. Box 42401, Cincinnati, Ohio 45242 (513) 791-8730

Arkansas—Fort Smith

KFSM-TV

Ch. 5

Network Service: CBS.

Licensee: The Times Southwest Broadcasting Inc., 318 N. 13th St., Fort Smith, AR 72901.

Offices & Studios: Box 369, 318 N. 13th St., Fort Smith 72901.

Telephone: 501-783-3131. **TWX:** 910-723-7672.

Technical Facilities: Channel No. 5 (76-82 MHz). Authorized power: 100-kw visual, 12.7-kw aural. Antenna: 1260-ft. above av. terrain, 1209-ft. above ground, 1986-ft. above sea level.

Latitude 35° 30' 43"
Longitude 94° 21' 38"

Transmitter: 9.5-mi. NNE of Fort Smith.

News Service: AP.

Satellite Earth Station: Scientific-Atlanta, 7-meter.

Ownership: The New York Times Co. For other interests, see Group Ownership of TV Stations.

Began Operation: Dec. 3, 1956. Sale to George T. Hernreich and Harry Pollock-Harry Newton Co. by Salome Nakdimen as administrator for husband's estate approved by FCC Feb. 27, 1957 and June 27, 1957 (*Television Digest*, Vol. 13:9, 26). Pollock's purchase of 50% from George T. Hernreich approved by FCC March 5, 1958 (Vol. 14:6, 10). Sale of 51% by Harry Pollock to Donald Reynolds (who earlier had acquired 49%) approved by FCC Jan. 7, 1959 (Vols. 14:36, 52; 15:2). Sale to Buford Television by Donald Reynolds approved by FCC April 4, 1973 (Vol. 12:38; 13:15). Sale to present owner approved July 31, 1979 (Vol. 19:4).

Represented (sales): Katz Television.

Represented (legal): Koteen & Naftalin.

Personnel:

ROBERT BROWNING, exec. vice president & general manager.

GENE GRAHAM, general sales manager.

JAMES ANHALT, chief engineer.

PAT PORTA, program director.

Highest One Hour Rate: \$3000.

Highest 30 Sec. Rate: \$1500.

NETWORK BASE HOURLY RATE: \$425.

Total Households: © MSI Consumer Market Data as of 1/1/84 TV Homes: TV% and Circulation © 1984 Arbitron County coverage based on Arbitron study.

Net Weekly Circulation	State County	Total Households	TV Households	%
50% & Over	ARKANSAS			
	Crawford	13,900	13,600	98
	Franklin	5,700	5,600	98
	Johnson	6,900	6,700	97
	Logan	7,200	7,000	97
	Madison	4,400	4,200	95
	Polk	6,500	6,300	97
	Scott	3,900	3,800	97
	Sebastian	38,300	37,900	99
	Washington	39,200	38,300	98
OKLAHOMA	Adair	6,400	6,200	97
	Haskell	4,600	4,500	98



Net Weekly Circulation	State County	Total Households	TV Households	%
50% & Over	Latimer	3,700	3,600	97
	Le Flore	15,800	15,400	98
	Sequoyah	11,300	11,000	97
Between 25-49%	ARKANSAS			
	Benton	32,600	31,900	98
	Yell	6,600	6,500	98
Between 5-24%	ARKANSAS			
	Carroll	7,000	6,900	98
	Montgomery	3,200	3,100	97
	Nevada	4,000	3,900	98
	Newton	3,000	2,900	97
	Pope	15,300	15,000	98
OKLAHOMA	Cherokee	11,700	11,500	98
	Coal	2,300	2,300	100
	Delaware	9,800	9,500	97
	Mc Curtin	13,300	13,000	97
	Muskogee	26,300	25,900	98
	Pittsburg	15,900	15,600	98
	Pushmataha	5,000	4,800	97
	Station Totals		323,800	316,900
Net Weekly Circulation (1984)				175,800
Average Daily Circulation (1984)				112,800

Arkansas—Fort Smith-Fayetteville

KPOM-TV

Ch. 24

Network Service: NBC.

Grantee: Ozark Television Co., Box 1867, Fort Smith, AR 72902.

Offices & Studios: 4624 Kelley Highway, Box 1867, Fort Smith, AR 72903 and 112 W. Center St., Fayetteville, AR 72701.

Telephone: 501-785-2400. **TWX:** 910-723-7601.

Technical Facilities: Channel No. 24 (530-536 MHz). Authorized power: 2510-kw max. & 912-kw horizontal visual, 505-kw max. & 182-kw horizontal aural. Antenna: 1040-ft. above av. terrain, 499-ft. above ground, 2469-ft. above sea level.

Latitude 35° 42' 37.0"
Longitude 94° 08' 14.5"

Transmitter: R.R. 2, 4.2-mi. NNE of Mountainburg, AR.

News Service: AP.

Satellite Earth Stations: Scientific-Atlanta, 3-meter, 4-meter, 8-meter; Harris & Scientific-Atlanta receivers.

Ownership: Raymond G. Schindler, pres., 51%; Paris Schindler, Sherry L. Schindler, Timothy R. Brown, v.p.s., 15% each; Bill Carter, v.p., 2%; Jo Edgell, secy.-treas., 2%. The Schindlers & Brown own KLVG & KMUZ(FM), La Grange, TX. Principals also have interest in KIDY-TV, San Angelo; applicant for Ch. 48, Galveston; permittee of Ch. 29, San Antonio, TX.

Began Operation: Nov. 12, 1978. Sale to present owners by MCM Bcstg. approved by FCC May 8, 1981.

Represented (sales): Seltel Inc.

Represented (legal): Schnader, Harrison, Segal & Lewis.

Represented (engineering): Fred Zellner.

Personnel:

JO EDGELL, general manager.
VERLENE TADLOCK, program coordinator.
LONNIE MING, sales manager.
JAN PEARCE, chief engineer.

Highest One Hour Rate: \$1000.

Highest 30 Sec. Rate (July 7, 1984): \$400.

NETWORK BASE HOURLY RATE: \$225.

Total Households: © MSI Consumer Market Data as of 1/1/84 TV Homes: TV% and Circulation © 1984 Arbitron County coverage based on Arbitron study.

Net Weekly Circulation	State County	Total Households	TV Households	%
50% & Over	ARKANSAS			
	Crawford	13,900	13,600	98
	Franklin	5,700	5,600	98
	Sebastian	38,300	37,900	99
	Washington	39,200	38,300	98



Net Weekly Circulation	State County	Total Households	TV Households	%
50% & Over	OKLAHOMA			
	Le Flore	15,800	15,400	98
Between 25-49%	ARKANSAS			
	Benton	32,600	31,900	98
	Logan	7,200	7,000	97
	Scott	3,900	3,800	97
Between 5-24%	OKLAHOMA			
	Sequoyah	11,300	11,000	97
Station Totals	ARKANSAS			
	Johnson	6,900	6,700	97
	Madison	4,400	4,200	95
	OKLAHOMA			
	Adair	6,400	6,200	97
	Latimer	3,700	3,600	97
Station Totals		189,300	185,200	97
Net Weekly Circulation (1984)			105,700	
Average Daily Circulation (1984)			58,300	

Arkansas—Jonesboro

KAIT-TV

Ch. 8

Network Service: ABC.

Licensee: Channel Communications of Arkansas, Box 790, Jonesboro, AR 72403.

Studio: Box 790, Jonesboro, AR 72401.

Telephone: 501-932-4288. **TWX:** 910-728-6503.

Technical Facilities: Channel No. 8 (180-186 MHz). Authorized power: 316-kw visual, 41.7-kw aural. Antenna: 1750-ft. above av. terrain, 1799-ft. above ground, 2049-ft. above sea level.

Latitude 35° 53' 17"
Longitude 90° 56' 09"

Transmitter: 0.6-mi NE of Egypt School, Egypt.

News Services: AP, CNS, NOAA.

Satellite Earth Station: Avcom, 6-meter; Avcom receivers.

Ownership: Bryan Byrnes, pres., 15%; Nasco Inc., 85%. Nasco ownership: Bill F. Cook, pres.-chmn., 48.29%; Dortch Oldham, 17.27%; J. M. McCarthy, 9.2%; remainder undisclosed. Byrnes has interest in KLNT(AM) & KNJY(FM), Clinton, IA.

Began Operation: July 15, 1963. Sale to present owner by George T. Herreich approved by FCC May 15, 1984 (*Television Digest*, Vol. 24:9).

Represented (sales): Katz Television.

Personnel:

DARREL CUNNINGHAM, vice president & general manager.
AL BLANKS, local sales manager.
GERALD ERICKSON, chief engineer.

Highest One Hour Rate (April 11, 1983): \$1500.

Highest 30 Sec. Rate (April 11, 1983): \$450.

NETWORK BASE HOURLY RATE: \$575.

Total Households: © MSI Consumer Market Data as of 1/1/84 TV Homes: TV% and Circulation © 1984 Arbitron County coverage based on Arbitron study.

Net Weekly Circulation	State County	Total Households	TV Households	%
50% & Over	ARKANSAS			
	Clay	8,100	7,900	98
	Craighead	23,700	23,400	99
	Cross	6,800	6,700	99
	Fulton	4,300	4,100	95
	Greene	12,000	11,800	98
	Independence	11,800	11,500	98
	Izard	4,700	4,500	96
	Jackson	8,100	7,900	98
	Lawrence	7,100	6,900	97
	Mississippi	20,000	19,600	98
	Poinsett	9,600	9,400	98
	Randolph	6,600	6,400	97
	Sharp	6,500	6,200	95
	MISSOURI			
	Carter	2,100	2,000	95
	Dunklin	14,000	13,700	98
	Oregon	4,000	3,800	95
	Ripley	4,900	4,600	94
	Shannon	3,000	2,800	93



Net Weekly Circulation	State County	Total Households	TV Households	%
Between 25-49%	ARKANSAS			
	Lee	4,700	4,500	96
	St Francis	10,000	9,700	97
	MISSOURI			
	New Madrid	8,000	7,800	98
	Pemiscot	8,800	8,600	97
Between 5-24%	ARKANSAS			
	Cleburne	7,200	7,000	98
	Crittenden	16,600	16,200	98
	Marion	4,800	4,700	98
	Stone	3,600	3,500	97
	White	18,700	18,400	98
	Woodruff	4,000	3,900	97
	MISSOURI			
	Butler	14,900	14,500	97
	Howell	11,600	11,100	96
	Stoddard	11,300	11,100	98
	Wayne	4,800	4,600	96
	TENNESSEE			
Haywood	6,700	6,600	99	
Lake	2,600	2,600	100	
Station Totals		295,600	288,000	97
Net Weekly Circulation (1984)			155,500	
Average Daily Circulation (1984)			101,600	

Arkansas—Little Rock

KARK-TV

Ch. 4

Network Service: NBC.

Licensee: KARK-TV Inc., 201 W. Third St., Little Rock, AR 72203.

Studio: 201 W. 3rd St., Little Rock, AR 72203.

Telephone: 501-376-2481. **TWX:** 910-722-7417.

Technical Facilities: Channel No. 4 (66-72 MHz). Authorized power: 100-kw visual, 20-kw aural. Antenna: 1693-ft. above av. terrain, 1175-ft. above ground, 2205-ft. above sea level.

Latitude 34° 47' 55"
Longitude 92° 29' 58"

Transmitter: Shinall Mtn.

News Services: AP, UPI, NBC.

Satellite Earth Station: In operation; Comtech receivers.

Ownership: SouthwestMedia, 100%. Larry C. Wallace, chmn., 20%; David J. Jones, pres., 20%; John J. Flake, secy., 13.75%; Thomas F. McLarty III, treas., 13.75%; Jerrol W. Jones & E. Sheffield Nelson, 13.75% each; Karl Eller, 5%. McLarty has interest in KLUE(AM), Longview, TX.

Began Operation: April 15, 1954. Sale to present owners by Gannett Co. approved by FCC Feb. 17, 1983. Merger of Combined Communications & Gannett Co. approved June 7, 1979 (*Television Digest*, Vol. 18:20, 38; 19:24). Sale to Combined by Mullins Bcstg. Co. approved by FCC Jan. 26, 1972 (Vol. 11:15, 22; 12:5). Previous sale to Mullins by T. K. Barton family approved Jan. 19, 1966 (Vol. 5:32; 6:4).

Represented (sales): Blair Television.

Represented (legal): Gammon & Grange.

Represented (engineering): Lohnes & Culver.

Personnel:

DAVID J. JONES, president & chief executive officer.
TOM BONNER, exec. vice president.
JAMES F. EVERETT, vice president & business manager.
V. RAY BROWN, vice president & general sales manager.
CLYDE ANDERSON, national sales manager.
GARY LAY, local sales manager.
LEON MONIOT, production manager.
MARY MAY, traffic manager.
DEAN HOWARD, vice president & director of engineering.
BILL ADDINGTON, chief engineer.
KATHY CLARK, public affairs director.
LEO GREENE, news director.

Highest One Hour Rate: \$6000.

Highest 30 Min. Rate (Jan. 1983): \$1500.

NETWORK BASE HOURLY RATE: \$1050.

Total Households: © MSI Consumer Market Data as of 1/1/84 TV Homes: TV% and Circulation © 1984 Arbitron County coverage based on Arbitron study.

Net Weekly Circulation	State County	Total Households	TV Households	%
50% & Over	ARKANSAS	9,100	9,000	99
	Arkansas	10,800	10,600	98
	Boone	5,300	5,200	98
	Bradley	2,200	2,200	98
	Calhoun	8,300	8,100	98
	Clark	7,200	7,000	98
	Cleburne	3,000	2,900	97
	Cleveland	7,100	7,000	99
	Conway	4,000	3,900	97
	Dallas	6,800	6,600	97
	Drew	6,500	6,300	97
	Faulkner	17,500	17,200	98
	Franklin	5,700	5,600	98
	Garland	30,500	30,000	98
Grant	4,800	4,700	98	
Hot Spring	10,400	10,200	98	
Independence	11,800	11,500	98	
Jackson	8,100	7,900	98	



Net Weekly Circulation	State County	Total Households	TV Households	%
50% & Over	Jefferson	31,600	31,000	98
	Johnson	6,900	6,700	97
	Lincoln	3,900	3,800	97
	Logan	7,200	7,000	97
	Lonoke	12,500	12,300	98
	Monroe	4,900	4,700	96
	Montgomery	3,200	3,100	97
	Nevada	4,000	3,900	98
	Ouachita	11,400	11,100	98
	Perry	2,700	2,700	100
	Pike	4,100	4,000	98
	Polk	6,500	6,300	97
	Pope	15,300	15,000	98
	Prairie	3,900	3,800	97
	Pulaski	132,800	131,400	99
	Saline	19,600	19,400	99
	Searcy	3,500	3,400	97
Stone	3,600	3,500	97	
Van Buren	5,600	5,500	98	
White	18,700	18,400	98	
Woodruff	4,000	3,900	97	
Yell	6,600	6,500	98	

ARKANSAS				
Net Weekly Circulation	State County	Total Households	TV Households	%
Between 25-49%	Baxter	12,600	12,300	98
	Craighead	23,700	23,400	99
	Hempstead	8,900	8,700	98
	Howard	5,100	5,000	98
	Izard	4,700	4,500	96
	Newton	3,000	2,900	97
	Phillips	11,000	10,600	97
	Scott	3,900	3,800	97
	Sevier	5,600	5,500	98
	Sharp	6,500	6,200	95
	Union	18,500	18,200	98

(Continued on page 79)

Station Totals	708,900	695,400	98
Net Weekly Circulation (1984)			466,600
Average Daily Circulation (1984)			312,100

Arkansas—Little Rock

KATV

Ch. 7

Network Service: ABC.

Licensee: Allbritton Broadcasting Inc., 401 Main St., Little Rock, AR 72201.

Studios: 401 Main St., Little Rock; Jefferson Sq., Pine Bluff.

Telephone: 501-372-7777. **TWX:** 501-721-8372.

Technical Facilities: Channel No. 7 (174-180 MHz). Authorized power: 316-kw visual, 50-kw aural. Antenna: 2006-ft. above av. terrain, 2000-ft. above ground, 2272-ft. above sea level.

Latitude 34° 28' 22.6"
Longitude 92° 12' 10.5"

Transmitter: U.S. Hwy. 65, 2-mi. N of Redfield, AR.

News Service: AP.

Ownership: Allbritton Communications, 100%. See Group Ownership of TV Stations.

Began Operation: Dec. 19, 1953. John T. Griffin and Leake increased holdings from 45% to 50% each when Bryan Mathes sold them his 10% stock (*Television Digest*, Vol. 16:45). Reorganization resulted in Griffin owning 55.81%. Transfer of control to Leakes approved by FCC Sept. 19, 1969 (Vol. 9:15). Sale to present owner by Leake Industries approved by FCC Feb. 14, 1983 (Vol. 22:45).

Represented (sales): Petry Television Inc.

Represented (legal): Hogan & Hartson.

Represented (engineering): Cohen & Dippell.

Personnel:

- DALE NICHOLSON, president & general manager.
- ERIC NELSON, operations.
- JOE DELGROSSO, general sales manager.
- CAL DRING, national sales manager.
- AL CANELLI, local sales manager.
- KEN KOEPKA, chief engineer.

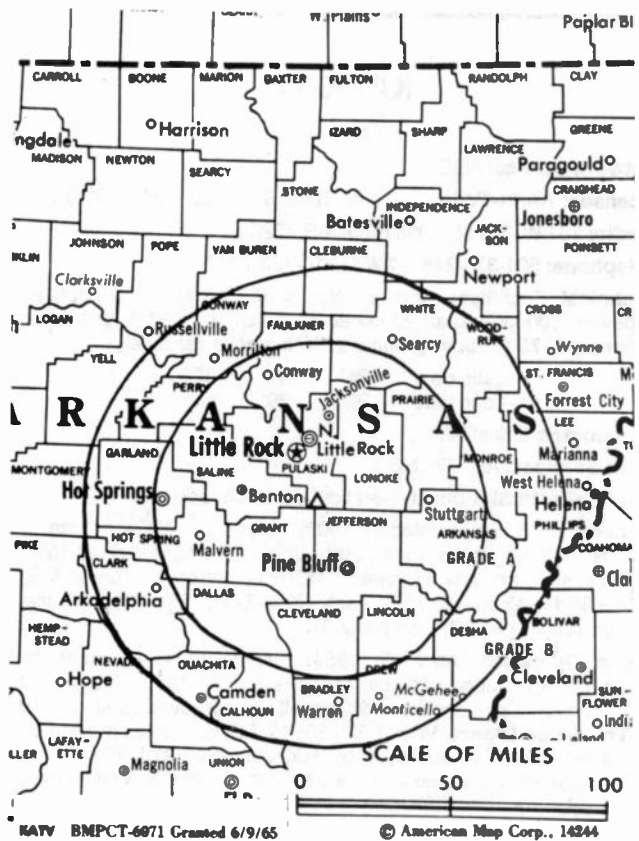
Highest One Hour Rate: \$3000.

Highest 30 Sec. Rate: \$800.

NETWORK BASE HOURLY RATE: \$800.

Total Households: © MSI Consumer Market Data as of 1/1/84 TV Homes: TV% and Circulation © 1984 Arbitron County coverage based on Arbitron study.

Net Weekly Circulation	State County	Total Households	TV Households	%
50% & Over	ARKANSAS			
	Arkansas	9,100	9,000	99
	Ashley	9,400	9,200	98
	Bradley	5,300	5,200	98
	Calhoun	2,200	2,200	98
	Chicot	6,000	5,800	97
	Clark	8,300	8,100	98
	Cleburne	7,200	7,000	98
	Cleveland	3,000	2,900	97
	Conway	7,100	7,000	99
	Dallas	4,000	3,900	97
	Desha	6,800	6,600	97
	Drew	6,500	6,300	97
	Faulkner	17,500	17,200	98
	Garland	30,500	30,000	98
	Grant	4,800	4,700	98
	Hot Spring	10,400	10,200	98
	Independence	11,800	11,500	98
	Jackson	8,100	7,900	98
	Jefferson	31,600	31,000	98
	Johnson	6,900	6,700	97
Lincoln	3,900	3,800	97	
Lonoke	12,500	12,300	98	
Monroe	4,900	4,700	96	
Montgomery	3,200	3,100	97	
Nevada	4,000	3,900	98	
Ouachita	11,400	11,100	98	
Perry	2,700	2,700	100	
Phillips	11,000	10,600	97	



Net Weekly Circulation	State County	Total Households	TV Households	%
50% & Over	Pike	4,100	4,000	98
	Pope	15,300	15,000	98
	Prairie	3,900	3,800	97
	Pulaski	132,800	131,400	99
	Saline	19,600	19,400	99
	Searcy	3,500	3,400	97
	Stone	3,600	3,500	97
	Union	18,500	18,200	98
	Van Buren	5,600	5,500	98
	White	18,700	18,400	98
	Woodruff	4,000	3,900	97
	Yell	6,600	6,500	98

Net Weekly Circulation	State County	Total Households	TV Households	%
Between 25-49%	ARKANSAS			
	Baxter	12,600	12,300	98
	Boone	10,800	10,600	98
	Craighead	23,700	23,400	99
	Cross	6,800	6,700	99
	Hempstead	8,900	8,700	98
	Lee	4,700	4,500	96
Polk	6,500	6,300	97	
Sevier	5,600	5,500	98	
MISSISSIPPI	Bolivar	13,500	13,100	97
	Coahoma	11,600	11,300	97
	Washington	23,500	23,000	98

Net Weekly Circulation	State County	Total Households	TV Households	%
Between 5-24%	ARKANSAS			
	Columbia	9,700	9,500	98
	Crittenden	16,600	16,200	98
	Howard	5,100	5,000	98
	Izard	4,700	4,500	96
	Little River	5,000	4,900	98
	Logan	7,200	7,000	97
Marion	4,800	4,700	98	
Miller	14,100	13,900	99	

(Continued on page 79)

Station Totals	773,400	758,300	98
Net Weekly Circulation (1984)		490,900	
Average Daily Circulation (1984)		323,500	

Arkansas—Little Rock

KLRT

Ch. 16

Network Service: None, independent.

Grantee: LRTV Ltd. Partnership, 630 Third Ave., New York, NY 10017.

Studio: 11711 W. Markham, Little Rock, AR 72211.

Telephone: 501-375-1616.

Technical Facilities: Channel No. 16 (482-488 MHz). Authorized power: 5000-kw max. visual, 500-kw max. aural. Antenna: 1772-ft. above av. terrain, 1266-ft. above ground, 2220-ft. above sea level.

Latitude 34° 47' 57"
Longitude 92° 29' 29"

Transmitter: Shinall Mtn., 3-mi. W of Little Rock.

News Services: CNN, INN.

Satellite Earth Stations: 2 in operation; Microdyne receivers.

Ownership: MMT Sales Inc., general partner, 90%; Salah M. & Elyse E. Hassanein, ltd. partners, 5% each. MMT Sales Inc. Ownership: Garrett F. Scollard, pres., 100%. For officers & other interests, see Group Ownership of TV Stations.

Began Operation: June 26, 1983.

Represented (sales): MMT Sales Inc.

Represented (legal): Crowell & Moring.

Represented (engineering): David Steel & Associates.

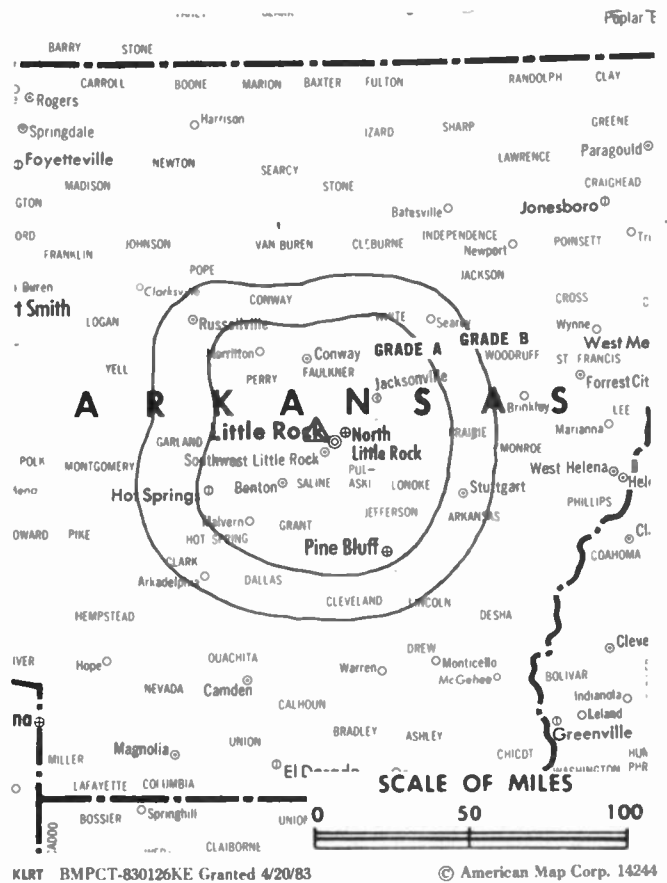
Personnel:

ALLEN S. FEUER, vice president & general manager.
STEPHEN SCOLLARD, national sales manager.
JOHN P. SCHWEIGER, operations manager.
BILL POWELL, news director.

Rates: Not available.

Total Households: © MSI Consumer Market Data as of 1/1/84 TV Homes: TV% and Circulation © 1984 Arbitron County coverage based on Arbitron study.

Net Weekly Circulation	State County	Total Households	TV Households	%
50% & Over	ARKANSAS			
	Faulkner	17,500	17,200	98
	Grant	4,800	4,700	98
Between 25-49%	ARKANSAS			
	Conway	7,100	7,000	99
	Hot Spring	10,400	10,200	98
	Jefferson	31,600	31,000	98
	Lincoln	3,900	3,800	97
	Lonoke	12,500	12,300	98
	Perry	2,700	2,700	100
	Prairie	3,900	3,800	97



KLRT BMPCT-830126KE Granted 4/20/83

© American Map Corp. 14244

Net Weekly Circulation	State County	Total Households	TV Households	%
Between 25-49%	Pulaski	132,800	131,400	99
	Saline	19,600	19,400	99
	White	18,700	18,400	98
ARKANSAS				
Between 5-24%	Arkansas	9,100	9,000	99
	Clark	8,300	8,100	98
	Cleburne	7,200	7,000	98
	Cleveland	3,000	2,900	97
	Garland	30,500	30,000	98
	Monroe	4,900	4,700	96
	Pope	15,300	15,000	98
	Van Buren	5,600	5,500	98
Yell	6,600	6,500	98	
Station Totals		356,000	350,600	98
Net Weekly Circulation (1984)			124,500	
Average Daily Circulation (1984)			66,000	

Television Digest Action Updates—CATV, TV, Radio—

EXPOSURE PLUS FOR ADVERTISERS.

Your ad in the Action Updates guarantees you repeated exposure at no extra cost, because industry leaders keep the weekly Action Updates for reference throughout the year. For complete advertising information, call COLLECT—(202) 872-9200.

Arkansas—Little Rock

KTHV

Ch. 11

Network Service: CBS.

Licensee: Arkansas Television Co., Box 269, Little Rock, AR 72203.

Studio: 8th & IZard Sts.

Telephone: 501-376-1111.

Technical Facilities: Channel No. 11 (198-204 MHz). Authorized power: 316-kw visual, 38-kw aural. Antenna: 1760-ft. above av. terrain, 1158-ft. above ground, 2205-ft. above sea level.

Latitude 34° 47' 55"
Longitude 92° 29' 58"

Transmitter: Shinall Mtn.

News Services: AP, UPI.

Satellite Earth Station: Microdyne, 7-meter; Microdyne receivers.

Ownership: Arkansas Television Co. K. A. Engle Trust, 81.26%; C. Stanley Berry, chmn.-v.p.-secy., 6.34%; Marcus B. George, pres.-treas., 6.34%.

Began Operation: Nov. 27, 1955.

Represented (sales): Katz Television.

Represented (legal): Dempsey & Koplovitz.

Personnel:

ROBERT L. BROWN, president & general manager.
LONNIE GIBBONS, general sales manager.
BOB HICKS, program manager.
STEVE DOAN, production manager.
DOUG LAUGHTER, director of engineering.

Highest 30 Sec. Rate (July 15, 1984): \$900.

NETWORK BASE HOURLY RATE: \$725.

Total Households: © MSI Consumer Market Data as of 1/1/84 TV Homes: TV% and Circulation © 1984 Arbitron County coverage based on Arbitron study.

Net Weekly Circulation	State County	Total Households	TV Households	%
50% & Over				
	Arkansas	9,100	9,000	99
	Bradley	5,300	5,200	98
	Clark	8,300	8,100	98
	Cleburne	7,200	7,000	98
	Cleveland	3,000	2,900	97
	Conway	7,100	7,000	99
	Dallas	4,000	3,900	97
	Desha	6,800	6,600	97
	Drew	6,500	6,300	97
	Faulkner	17,500	17,200	98
	Garland	30,500	30,000	98
	Grant	4,800	4,700	98
	Hot Spring	10,400	10,200	98
	Independence	11,800	11,500	98
	Jackson	8,100	7,900	98
	Jefferson	31,600	31,000	98
	Johnson	6,900	6,700	97
	Lincoln	3,900	3,800	97
	Logan	7,200	7,000	97
	Lonoke	12,500	12,300	98
	Monroe	4,900	4,700	96
	Montgomery	3,200	3,100	97
	Nevada	4,000	3,900	98
	Ouachita	11,400	11,100	98
	Perry	2,700	2,700	100
	Pike	4,100	4,000	98
	Polk	6,500	6,300	97
	Pope	15,300	15,000	98
	Prairie	3,900	3,800	97



Net Weekly Circulation	State County	Total Households	TV Households	%
50% & Over				
	Pulaski	132,800	131,400	99
	Saline	19,600	19,400	99
	Searcy	3,500	3,400	97
	Stone	3,600	3,500	97
	Van Buren	5,600	5,500	98
	White	18,700	18,400	98
	Woodruff	4,000	3,900	97
	Yell	6,600	6,500	98
Between 25-49%				
	Baxter	12,600	12,300	98
	Boone	10,800	10,600	98
	Calhoun	2,200	2,200	98
	Chicot	6,000	5,800	97
	Franklin	5,700	5,600	98
	Newton	3,000	2,900	97
	Phillips	11,000	10,600	97
	Sharp	6,500	6,200	95
Between 5-24%				
	Craighead	23,700	23,400	99
	Crawford	13,900	13,600	98
	Cross	6,800	6,700	99
	Hempstead	8,900	8,700	98
	Howard	5,100	5,000	98
	Izard	4,700	4,500	96
	Lawrence	7,100	6,900	97
	Lee	4,700	4,500	96
	Poinsett	9,600	9,400	98
	St Francis	10,000	9,700	97
	Scott	3,900	3,800	97
	Sebastian	38,300	37,900	99
	Sevier	5,600	5,500	98
Station Totals		653,000	640,700	98
Net Weekly Circulation (1984)			432,600	
Average Daily Circulation (1984)			270,900	

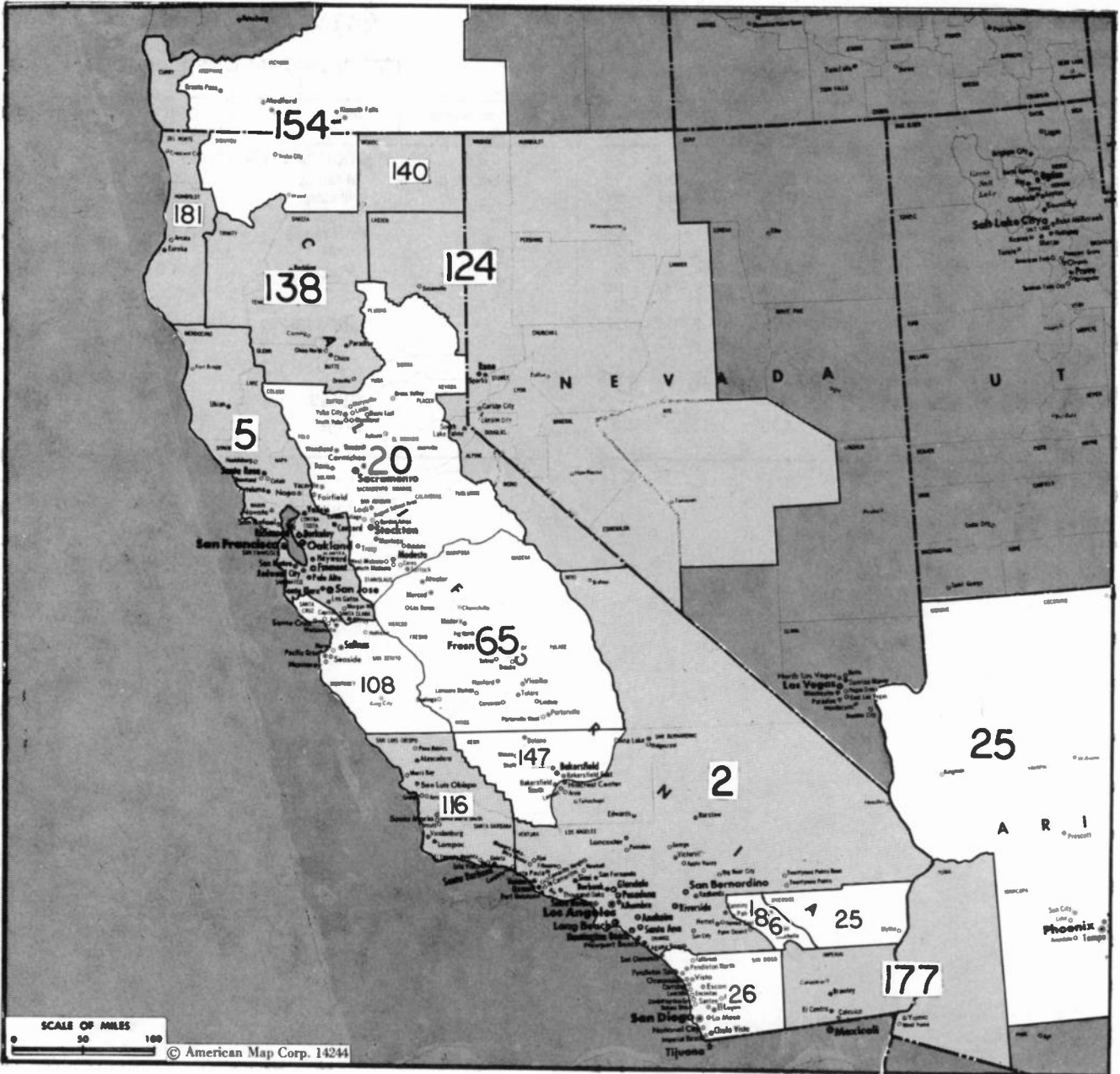
Arkansas

KARK-TV, Little Rock (Arbitron Data Continued)

Net Weekly Circulation	State County	Total Households	TV Households	%
Between 5-24%	ARKANSAS			
	Ashley	9,400	9,200	98
	Chicot	6,000	5,800	97
	Cross	6,800	6,700	99
	Greene	12,000	11,800	98
	Lawrence	7,100	6,900	97
	Lee	4,700	4,500	96
	Little River	5,000	4,900	98
	Marion	4,800	4,700	98
	Poinsett	9,600	9,400	98
	Randolph	6,600	6,400	97
	St Francis	10,000	9,700	97
	Sebastian	38,300	37,900	99
	MISSISSIPPI			
	Bolivar	13,500	13,100	97

KATV, Little Rock (Arbitron Data Continued)

Net Weekly Circulation	State County	Total Households	TV Households	%
Between 5-24%	ARKANSAS--(Continued)			
	Mississippi	20,000	19,600	98
	Newton	3,000	2,900	97
	Poinsett	9,600	9,400	98
	St Francis	10,000	9,700	97
	Scott	3,900	3,800	97
	Sharp	6,500	6,200	95
	MISSISSIPPI			
	Sunflower	9,600	9,300	97
	TEXAS			
Bowie	29,100	28,700	99	



Market	Arbitron ADI TV Households	Rank	Market Area Commercial TV Stations
Los Angeles, CA	4,318,000	2	KABC-TV (7), KBSC-TV (52), KCBS-TV (2), KCOP (13), KDOC-TV (56), KHJ-TV (9), KIHS-TV (46), KMEX-TV (34), KNBC-TV (4), KSCI (18), KTBN-TV (40), KTLA (5), KTTV (11), KWHY-TV (22)
San Francisco, CA	2,025,900	5	KBHK-TV (44), KDTV (14), KFCB (42), KFTY (50), KGO-TV (7), KICU-TV (36), KPIX (5), KRON-TV (4), KSTS (48), KTSF (26), KTVU (2), KTZO (20), KVOF-TV (38)
Sacramento-Stockton, CA	880,600	20	KCRA-TV (3), KCSO (19), KOVR-TV (13), KRBK-TV (31), KTXL (40), KXTV (10)
Phoenix, AZ	780,000	25	KNAZ-TV (2), KNXV-TV (15), KPAZ-TV (21), KPHO-TV (5), KPNX-TV (12), KTSP-TV (10), KTVK (3), KTVW-TV (33), KUSK (7)
San Diego, CA	735,000	26	KCST-TV (39), KFMB-TV (8), KGTV (10), KUSI-TV (51), XETV (6)
Fresno, CA	379,400	65	KAIL (53), KFSN-TV (30), KFTV (21), KJEO (47), KMPH (26), KSEE (24)
Salinas-Monterey, CA	188,900	108	KCBA (35), KMST (46), KNTV (11), KSBW-TV (8)
Santa Barbara-Santa Maria-San Luis Obispo, CA	178,100	116	KCOY-TV (12), KEYT (3), KSBY-TV (6)
Reno, NV	163,400	124	KAME-TV (21), KCRL (4), KOLO-TV (8), KTVN (2)
Chico-Redding, CA	145,200	138	KHSL-TV (12), KRCR-TV (7)
Bakersfield, CA	130,200	147	KBAK-TV (29), KERO-TV (23), KGET (17)
Medford, OR	116,000	154	KDRV (12), KOBI (5), KOTI (2), KTVL (10)
El Centro, CA-Yuma, AZ	62,500	177	KECY-TV (9), KYEL-TV (13)
Eureka, CA	56,600	181	KIEM-TV (3), KVIQ-TV (6)
Palm Springs, CA	51,500	186	KESQ-TV (42), KMIR-TV (36)

California Station Status as of August 15, 1984

	VHF	UHF	TOTAL
Commercial Television Stations	26	34	60
Educational Television Stations	4	9	<u>13</u>
			73

State Cross Reference List
Communities That Receive Programs of
Stations That Are Located Elsewhere

KRCR-TV, Chico--See Redding, CA
KBSC-TV, Corona--See Los Angeles, CA
KMSG, Fresno--See Sanger, CA
KCSO, Modesto--See Sacramento, CA
KSBW-TV & KMST, Monterey--See Salinas, CA
KTVU, Oakland--See San Francisco, CA
KNTV, Salinas-Monterey--See San Jose, CA

KHSL-TV, Redding--See Chico, CA
KSCI, San Bernardino--See Los Angeles, CA
KFCB, San Francisco--See Concord, CA
KSBW-TV & KMST, San Jose--See Salinas-Monterey, CA
KTBN-TV, Santa Ana--See Los Angeles, CA
KCSO, Stockton--See Sacramento, CA
KOVR-TV & KTXL, Stockton--See Sacramento, CA
KMPH, Visalia--See Fresno, CA
KFTV, Hanford--See Fresno, CA

California—Anaheim

KDOC-TV

Ch. 56

Network Service: None, independent.

Licensee: Golden Orange Broadcasting Co. Inc., 1730 S. Clementine St., Anaheim, CA 92802.

Studio: 1730 S. Clementine St., Anaheim, CA 92802.

Telephone: 714-999-5000.

Technical Facilities: Channel No. 56 (722-728 MHz). Authorized power: 2820-kw max. & 331-kw horizontal visual, 652-kw max. & 76.2-kw horizontal aural. Antenna: 2386-ft. above av. terrain, 220-ft. above ground, 5555-ft. above sea level.

Latitude 34° 11' 14"
Longitude 117° 42' 01"

Transmitter: Sunset Ridge, 5-mi. NE of Claremont.

News Services: CNN.

Satellite Earth Stations: Simulsat; 5-meter.

Ownership: Pat Boone, pres., 37.16%; Thomas Sheridan, v.p., 6.7%; Calvin C. Brack, secy.-treas., 24.18%; Jimmy Durante Estate, 3.1%; David Levy, 2%; Richard Shepherd, 2.7%; Bill Simon, 24.07%.

Began Operation: Oct. 1, 1982.

Represented (legal): Cohn & Marks.

Represented (engineering): Robert Bullock.

Personnel:

MICHAEL VOLPE, vice president & general manager.
CALVIN BRACK, director of business affairs.
BILL WELTY, chief engineer.

Rates: Not available.

Total Households: © MSI Consumer Market Data as of 1/1/84 TV Homes: TV% and Circulation © 1984 Arbitron County coverage based on Arbitron study.

Net Weekly Circulation	State County	Total Households	TV Households	%
CALIFORNIA				
Between 5-24%	Orange	777,900	764,400	98
Station Totals		777,900	764,400	98
Net Weekly Circulation (1984)			200,400	
Average Daily Circulation (1984)			57,800	



BLACKBURN & COMPANY, INC.

**RADIO • TV • CATV • NEWSPAPER BROKERS
NEGOTIATIONS • FINANCING • APPRAISALS**

CHICAGO	333 N. Michigan Ave., 60601	(312) 346-6460
WASHINGTON, D.C.	1111 19th St., N.W., 20036	(202) 331-9270
ATLANTA	400 Colony Sq., #1004, 30361	(404) 892-4655
BEVERLY HILLS	9465 Wilshire Blvd., 90212	(213) 274-8151

California—Bakersfield

KBAK-TV

Ch. 29

Network Service: ABC.

Licensee: Harriscope Broadcasting Corp., Box 2929, Bakersfield, CA 93303.

Studio: 1901 Westwind Drive, Bakersfield, CA 93301.

Telephone: 805-327-7955. **TWX:** 910-327-1109.

Technical Facilities: Channel No. 29 (560-566 MHz). Authorized power: 1700-kw max. & 77.6-kw horizontal visual, 340-kw max. & 15.5-kw horizontal aural. Antenna: 3730-ft. above av. terrain, 230-ft. above ground, 7775-ft. above sea level.

Latitude 35° 27' 11"
Longitude 118° 35' 25"

Transmitter: Breckenridge Mtn., 24-mi. ENE of Bakersfield.

News Service: AP.

Ownership: Burt I. Harris, 10%; Irving B. Harris, 46%; Virginia Polsky Trust, 13%; Roxanne H. Frank Trust, 10%; 26 others, none with as much as 5%. Harriscope owns KTWO-TV-AM, Casper, WY; KULR-TV, Billings, MT; 32% of KGGM-TV, Albuquerque, NM. Principals control Harriscope of Chicago Inc. which owns 25% of WSNS-TV, Chicago; hold 59% of KWHY-TV, Los Angeles, CA & have multiple cable holdings.

Began Operation: Aug. 20, 1953. Sale to present owner by Reeves Broadcasting Corp. approved May 12, 1964 by FCC (*Television Digest*, Vol. 3:52; 4:18). Sale to Reeves Broadcasting Corp. by **San Francisco Chronicle** approved Oct. 12, 1960 by FCC (Vol. 16:36, 42).

Represented (sales): Katz Television.

Represented (legal): Cohn & Marks.

Represented (engineering): Hammett & Edison Inc.

Personnel:

- BURT I. HARRIS, president (Los Angeles).
- JACK ROSENTHAL, pres., broadcast division (Casper, Wyo.).
- WAYNE KILLMER, vice president & general manager.
- RUSS HAMILTON, general sales manager.
- KEN WALIGORSKI, operations/news director.
- NANCY HOFEDITZ, program director.
- ROBERT BANKS, chief engineer.

Highest 30 Sec. Rate (July 5, 1984): \$1000.

NETWORK BASE HOURLY RATE: \$771.

Total Households: © MSI Consumer Market Data as of 1/1/84 TV Homes: TV% and Circulation © 1984 Arbitron County coverage based on Arbitron study.



Net Weekly Circulation	State County	Total Households	TV Households	%
50% & Over	CALIFORNIA			
	Kern West	132,200	127,700	97
	Tulare	90,100	86,400	96
Between 5-24%	CALIFORNIA			
	Fresno	197,000	189,800	96
	Kern East	23,500	22,600	96
	Kings	25,200	24,100	95
Station Totals		468,000	450,600	96
Net Weekly Circulation (1984)			197,800	
Average Daily Circulation (1984)			105,600	

California—Bakersfield

KERO-TV

Ch.23

Network Service: CBS.

Licensee: McGraw-Hill Broadcasting Co. Inc., 321 21st St., Bakersfield.

Studio: Television Center, Box 2367, Bakersfield, CA 93303.

Telephone: 805-327-1441. **TWX:** 910-327-1103.

Technical Facilities: Channel No. 23 (524-530 MHz). Authorized power: 1760-kw max., 323-kw horizontal max. & 72.4-kw horizontal av. visual, 352-kw max., 64.4-kw horizontal max. & 14.4-kw horizontal av. aural. Antenna: Directional, 3700-ft. above av. terrain, 183-ft. above ground, 7668-ft. above sea level.

Latitude 35° 27' 14"
Longitude 118° 35' 37"

Note: This station operated simultaneously on Chs. 10 & 23 from July 1 to Sept. 1, 1963, and thereafter only on Ch. 23.

Transmitter: Breckenridge Mtn., 22-mi. E of Bakersfield.

News Service: AP.

Satellite Earth Station: Microdyne.

Ownership: McGraw-Hill Inc., 100%. For other interests, see Group Ownership of TV Stations.

Began Operation: Sept. 26, 1953. Sale to present owners by Time-Life Bcst. Inc. approved by FCC March 8, 1972 (*Television Digest*, Vol. 12:10, 11). Sale to Time-Life by Transcontinent Television Corp. approved Feb. 19, 1964 by FCC (Vol. 3:15, 16, 31, 48). Merger of Marietta Bcstg. Inc. (including KFMB-TV-AM, San Diego): into Transcontinent Television Corp. approved May 13, 1959 by FCC (Vol. 15:7, 12, 20).

Represented (sales): Harrington, Righter & Parsons Inc.

Represented (legal): Koteen & Naftalin.

Personnel:

NORMAN E. WALT, president.
JOHN PROFFITT, vice president & general manager.
ANTHONY BATTAGLIA, general sales manager.
RALPH BARTEL, local sales manager.
CARL KNUTSON, production manager.
THOMAS KROL, director, program operations/promotion.
NORMAN E. HALL, director, engineering.
WALT BROWN, news director.
LYNN NOEL, director, public affairs.
RAY SCHIFFHAUER, director, business affairs.

Highest 30 Sec. Rate (July 5, 1984): \$900.

NETWORK BASE HOURLY RATE: \$800.

Total Households: © MSI Consumer Market Data as of 1/1/84 TV Homes: TV% and Circulation © 1984 Arbitron County coverage based on Arbitron study.

Net Weekly Circulation	State County	Total Households	TV Households	%
50% & Over	CALIFORNIA Kern West	132,200	127,700	97



Net Weekly Circulation	State County	Total Households	TV Households	%
CALIFORNIA				
Between 25-49%	Kern East	23,500	22,600	96
	Tulare	90,100	86,400	96
CALIFORNIA				
Between 5-24%	Kings	25,200	24,100	95
Station Totals		271,000	260,800	96
Net Weekly Circulation (1984)			174,700	
Average Daily Circulation (1984)			96,700	

BLACKBURN & COMPANY, INC.

**RADIO • TV • CATV • NEWSPAPER BROKERS
NEGOTIATIONS • FINANCING • APPRAISALS**

CHICAGO	333 N. Michigan Ave., 60601	(312) 346-6460
WASHINGTON, D.C.	1111 19th St., N.W., 20036	(202) 331-9270
ATLANTA	400 Colony Sq., #1004, 30361	(404) 892-4655
BEVERLY HILLS	9465 Wilshire Blvd., 90212	(213) 274-8151

California—Bakersfield

KGET

(formerly KPWR-TV)

Ch. 17

Network Service: NBC.

Licensee: KGET-TV Inc., 2831 Eye St., Bakersfield, CA 93302.

Studio: 28th & Eye Sts.

Mailing Address: Box 1700, Bakersfield, CA 93302.

Telephone: 805-327-7511. **TWX:** 910-327-1120.

Technical Facilities: Channel No. 17 (488-494 MHz). Authorized power: 5000-kw max. & 398-kw horizontal visual, 500-kw max. & 39.8-kw horizontal aural. Antenna: 1400-ft. above av. terrain, 288-ft. above ground, 3813-ft. above sea level.

Latitude 35° 26' 20"
Longitude 118° 44' 23"

Transmitter: Mt. Adelaide, 16-mi. E of Bakersfield.

News Services: AP, UPI.

Satellite Earth Station: ADM; 6.1-meter; Scientific-Atlanta receivers.

Ownership: Ackerley Inc., 100%. For other interests, see Group Ownership of TV Stations.

Began Operation: Nov. 8, 1959. Sale to present owner by Gillett Bcstg. Co. approved by FCC Oct. 14, 1983. Sale to Gillett by ASI Communications approved by FCC June 20, 1978. Transfer to Atlantic States Industries from Lincoln Dellar & wife approved Sept. 11, 1969 (*Television Digest*, Vol. 8:49; 9:37). Previous sale to Dellar by group which included Dellar as 41.2% stockholder approved Dec. 31, 1962.

Represented (sales): Seltel Inc.

Represented (legal): Rubin, Winston & Diercks.

Personnel:

RAYMOND A. WATSON, vice president & general manager.
TOM RANDOUR, general sales manager.
SHIRLEY SANFORD, program director.

Highest 30 Sec. Rate (June 30, 1984): \$1000.

NETWORK BASE HOURLY RATE: \$275.

Total Households: © MSI Consumer Market Data as of 1/1/84 TV Homes: TV% and Circulation © 1984 Arbitron County coverage based on Arbitron study.

Net Weekly Circulation	State County	Total Households	TV Households	%
50% & Over	CALIFORNIA Kern West	132,200	127,700	97
Between 25-49%	CALIFORNIA Tulare	90,100	86,400	96
Between 5-24%	CALIFORNIA Kern East	23,500	22,600	96
	Kings	25,200	24,100	95
Station Totals		271,000	260,800	96
Net Weekly Circulation (1984)			138,400	
Average Daily Circulation (1984)			70,600	



*Media Brokerage Specialist
CATV, TV and Radio*

**THE
TED HEPBURN
COMPANY**

Ted Hepburn, President Todd Hepburn, Vice-President
P.O. Box 42401, Cincinnati, Ohio 45242 (513) 791-8730

California—Chico

KHSL-TV

Ch. 12

Network Service: CBS.

Licensee: Golden Empire Bcstg. Co., Box 489, Chico, CA 95927.

Studio: 3640 Silverbell Rd., Chico 95926.

Telephone: 916-342-0141. **TWX:** 910-536-0336.

Technical Facilities: Channel No. 12 (204-210 MHz). Authorized power: 316-kw visual, 38-kw aural. Antenna: 1290-ft. above av. terrain, 284-ft. above ground, 3779-ft. above sea level.

Latitude 39° 57' 30"
Longitude 121° 42' 48"

Transmitter: Cohasset Road.

AM Affiliate: KHSL, 5-kw, 1290 kHz.

News Service: AP.

Satellite Earth Stations: Antenna Technology, 5-meter; Drake receivers.

Ownership: Mrs. Hugh McClung, pres., 100%; Dorothy Locke, secy.-treas. Also operates KHSL, Chico, CA.

Began Operation: Aug. 22, 1953.

Represented (sales): Avery-Knodel Inc.

Represented (legal): Haley, Bader & Potts.

Represented (engineering): Hatfield & Dawson.

Personnel:

C. H. KINSLEY JR., vice president.
WILLIAM D. CORBIN, station manager.
WILLIAM L. MEYER, national sales manager.
RUSSEL POPE, director of engineering.

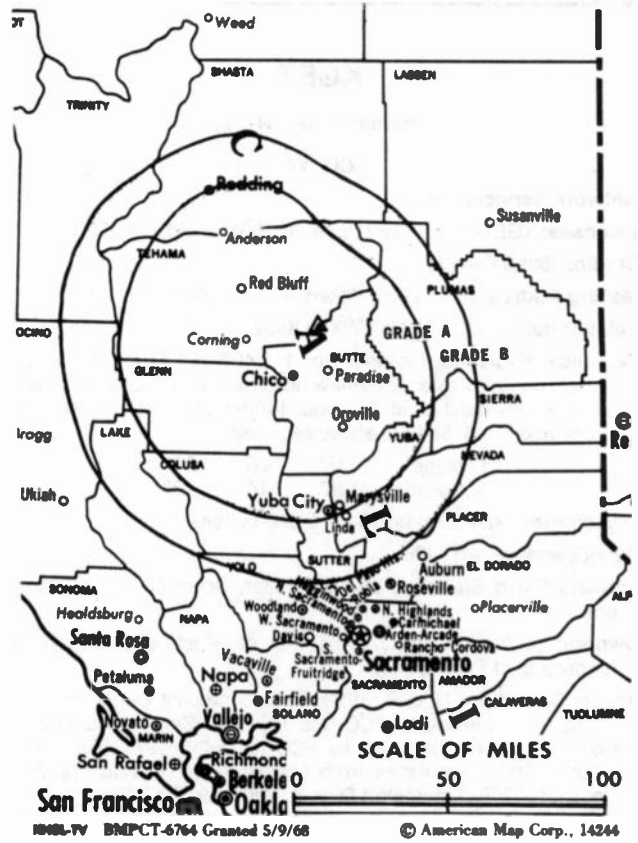
Highest One Hour Rate (July 1, 1983): \$2000.

Highest 30 Sec. Rate (Jan. 24, 1984): \$480.

NETWORK BASE HOURLY RATE: \$414.

Total Households: © MSI Consumer Market Data as of 1/1/84 TV Homes: TV% and Circulation © 1984 Arbitron County coverage based on Arbitron study.

Net Weekly Circulation	State County	Total Households	TV Households	%
50% & Over	CALIFORNIA			
	Butte	65,000	62,100	96
	Colusa	4,900	4,700	96
	Glenn	8,500	8,200	96
	Plumas	7,900	7,400	94
	Shasta	50,200	48,700	97
	Sutter	20,900	20,300	97
Tehama	16,500	16,000	97	



Net Weekly Circulation	State County	Total Households	TV Households	%
50% & Over	Trinity	5,300	4,900	92
	Yuba	19,000	18,400	97
Between 25-49%	CALIFORNIA			
	Lake	18,100	16,800	93
	Lassen	8,300	7,800	94
	Siskiyou	16,600	15,500	93
Between 5-24%	CALIFORNIA			
	Mendocino	28,000	26,000	93
	Modoc	3,600	3,300	93
	Nevada	24,200	22,900	95
	Placer West	46,600	44,900	96
Station Totals		343,600	327,900	95
Net Weekly Circulation (1984)			172,200	
Average Daily Circulation (1984)			94,300	

California—Concord

KFCB

Ch. 42

Network Service: None, independent.

Licensee: First Century Broadcasting, Box 6498, Concord, CA 94520.

Studio: 5101 Port Chicago Hwy., Concord, CA 94520.

Telephone: 415-676-8969.

Mailing Address: Box 6498, Concord, CA 94520.

Technical Facilities: Channel No. 42 (638-644 MHz). Authorized power: 1288-kw max. & 185.85-kw horizontal visual, 123.3-kw max. & 69-kw horizontal aural. Antenna: 2807-ft. above av. terrain, 140-ft. above ground, 3628-ft. above sea level.

Latitude 37° 53' 34"
Longitude 121° 53' 53"

Transmitter: N peak of Mt. Diablo.

News Service: CNN Headline News.

Ownership: Non-stock corp. Ronald C. Haus, pres.; Ronald McConnell, v.p.; Lloyd Miller, secy.-treas.; Theodore H. Terry & Gene Viglione, dirs.

Began Operation: June 19, 1983.

Represented (legal): Gammon & Grange.

Personnel:

RONALD C. HAUS, president.
LLOYD MILLER, station manager.
ROBERT WOODS, general sales manager.

Rates: Not available.

Total Households: © MSI Consumer Market Data as of 1/1/84 TV Homes: TV% and Circulation © 1984 Arbitron County coverage based on Arbitron study.

Net Weekly Circulation	State County	Total Households	TV Households	%
CALIFORNIA				
Between 5-24%	Colusa	4,900	4,700	96
	El Dorado West	26,900	26,000	96
	Stanislaus	107,600	102,700	95
Station Totals		139,400	133,400	95
Net Weekly Circulation (1984)			54,300	
Average Daily Circulation (1984)			18,000	



KFCB BMPCT-820512KF Granted 6/8/82 © American Map Corp. 14244

Television Digest's

SPECIAL REPORTS

For Special Coverage of:

- Cellular Radio • DBS • Videodiscs
- Consumer Electronics • VCRs • And More!

For more information, call or write:

Television Digest, Inc.
1836 Jefferson Place, NW
Washington, DC 20036
202-872-9200



California—El Centro-Yuma, Arizona

KEYCY-TV

Ch. 9

Network Service: ABC, CBS.

Licensee: Pacific Media Corp., 646 Main St., El Centro.

Studio: 646 Main St., El Centro, CA 92243.

Telephone: 619-353-9990.

Mailing Address: Drawer 741, El Centro 92244.

Technical Facilities: Channel No. 9 (186-192 MHz). Authorized power: 316-kw visual, 31.6-kw aural. Antenna: 1601-ft. above av. terrain, 499-ft. above ground, 2546-ft. above sea level.

Latitude 33° 03' 18"
Longitude 114° 49' 37"

Transmitter: Top of Black Mtn.

News Service: AP.

Satellite Earth Station: Scientific-Atlanta; 7.2-meter.

Ownership: Esquire Inc., 100%. Esquire also owns KESQ-TV, Palm Springs, CA.

Began Operation: Dec. 6, 1968. Sale to Esquire by United Bcstg. approved by FCC Sept. 22, 1981.

Represented (sales): Seltel Inc.

Represented (legal): Cohn & Marks.

Represented (engineering): Hammett & Edison Inc.

Personnel:

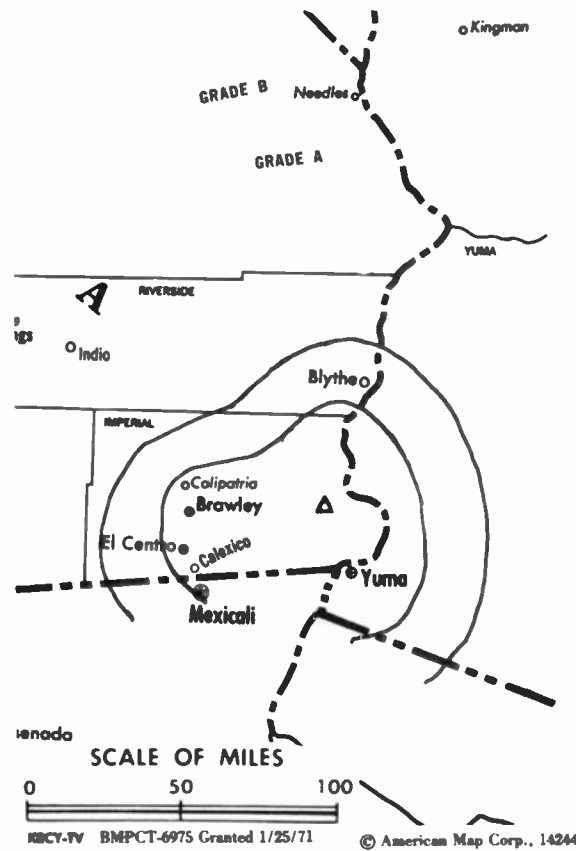
ROBERT MARTINS, vice president & general manager.
CAROLINE MILNE, program director.

Highest 30 Sec. Rate (July 12, 1984): \$170.

NETWORK BASE HOURLY RATE: \$110.

Total Households: © MSI Consumer Market Data as of 1/1/84 TV Homes: TV% and Circulation © 1984 Arbitron County coverage based on Arbitron study.

Net Weekly Circulation	State County	Total Households	TV Households	%
50% & Over	ARIZONA			
	Yuma	29,200	27,600	95
	CALIFORNIA			
	Imperial	31,000	29,000	93



Net Weekly Circulation	State County	Total Households	TV Households	%
Between 5-24%	ARIZONA			
	La Paz	5,000	4,800	96
	CALIFORNIA			
	Riverside East	6,700	6,500	97
Station Totals		71,900	67,900	94
Net Weekly Circulation (1984)			44,500	
Average Daily Circulation (1984)			23,000	

California—Eureka

KIEM-TV

Ch. 3

Network Service: CBS, NBC.

Licensee: California Oregon Radio Co.

Studio: 5650 S. Broadway, Eureka 95501.

Telephone: 707-493-3123. **TWX:** 310-671-1128.

Technical Facilities: Channel No. 3 (60-66 MHz). Authorized power: 100-kw visual, 10-kw aural. Antenna: 1650-ft. above av. terrain, 249-ft. above ground, 3025-ft. above sea level.

Latitude 40° 43' 52"
Longitude 123° 57' 06"

Transmitter: Redwood Peak, 12-mi. SE of Eureka.

News Service: AP.

Satellite Earth Station: Paracclipse; 4-meter.

Ownership: Ingham Communications Inc. Harvey Ingham, pres., 50%; Richard Ingham, v.p.-treas., 50%; Jean Ingham, secy. Richard Ingham also owns WTRS-AM-FM, Dunnellon, FL.

Began Operation: Oct. 25, 1953. Sale by William B. Smullin to Wayne Vickers, et al., approved by FCC Oct. 25, 1961. Sale to present owners approved July 29, 1975.

Represented (sales): Seltel Inc.

Represented (legal): Haley, Bader & Potts.

Personnel:

HARVEY INGHAM, president & general manager.
MARSHA DALY, general sales manager.
DONALD R. KING, operations manager.
BRUCE LANG, news director.

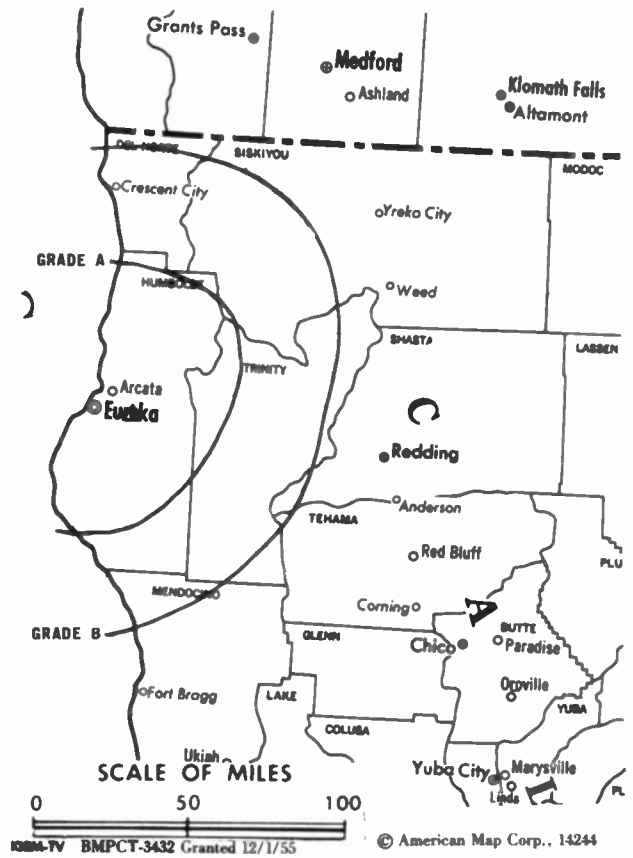
Highest One Hour Rate: \$1000.

Highest 30 Sec. Rate (July 1, 1984): \$425.

NETWORK BASE HOURLY RATE: \$325.

Total Households: © MSI Consumer Market Data as of 1/1/84 TV Homes: TV% and Circulation © 1984 Arbitron County coverage based on Arbitron study.

Net Weekly Circulation	State County	Total Households	TV Households	%
50% & Over	CALIFORNIA			
	Del Norte	7,700	7,200	93
	Humboldt	44,500	42,700	96



Net Weekly Circulation	State County	Total Households	TV Households	%
50% & Over	OREGON			
	Curry	7,500	6,900	92
Between 25-49%	CALIFORNIA			
	Trinity	5,300	4,900	92
Between 5-24%	CALIFORNIA			
	Mendocino	28,000	26,000	93
Station Totals		93,000	87,700	94
Net Weekly Circulation (1984)			55,400	
Average Daily Circulation (1984)			37,300	

California—Eureka

KVIQ-TV

Ch. 6

Network Service: ABC, NBC.

Licensee: California Northwest Broadcasting Co., Box 1019, Eureka, CA 95501.

Studio: 1800 Broadway, Eureka 95501.

Telephone: 707-443-3061. **TWX:** 510-742-6265.

Technical Facilities: Channel No. 6 (82-88 MHz). Authorized power: 100-kw visual, 10.5-kw aural. Antenna: 1740-ft. above av. terrain, 377-ft. above ground, 3049-ft. above sea level.

Latitude 40° 43' 36"
Longitude 123° 58' 18"

Transmitter: 10.8-mi. SE of Eureka.

News Service: UPI.

Satellite Earth Station: Paradigm; 3.7-meter, DX receivers.

Ownership: Carl & Leah McConnell, 100%.

Began Operation: April 1, 1958. Sale to present owners by Carroll R. Hauser (50%) and Shasta Telecasting Corp. (50%), approved May 16, 1960 by FCC (*Television Digest*, Vol. 16:22, 24).

Represented (sales): Katz Television.

Represented (legal): James E. Greeley.

Represented (engineering): Hammett & Edison Inc.

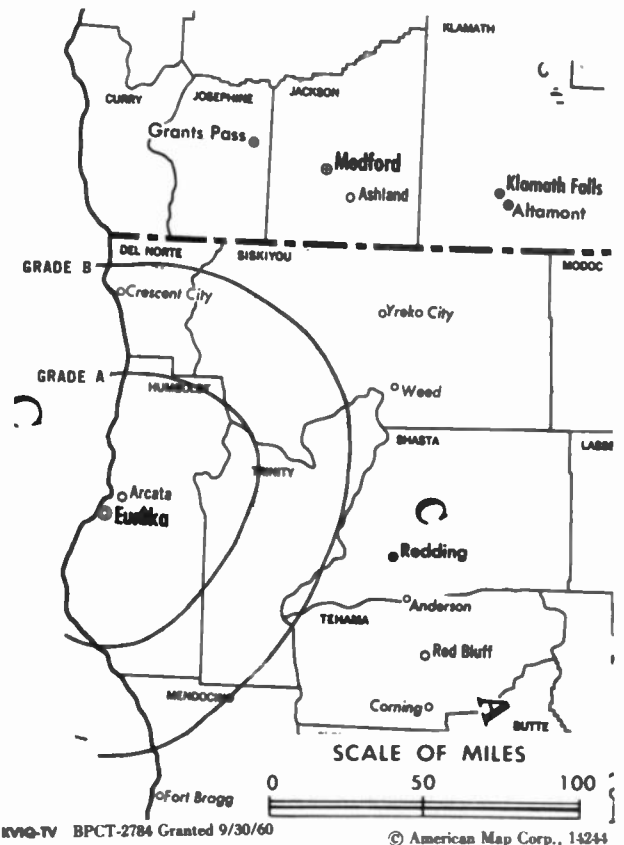
Personnel:

CARL R. McCONNELL, president.
LYNN OLSEN, general manager.
PATTISON CHRISTENSEN, sales manager.
SANDY LONCAR, program director.
BRADY RYBURN, news director.
MIKE FEIST, director of engineering.

Highest 30 Sec. Rate (July 23, 1984): \$450.

Total Households: © MSI Consumer Market Data as of 1/1/84 TV Homes: TV% and Circulation © 1984 Arbitron County coverage based on Arbitron study.

Net Weekly Circulation	State County	Total Households	TV Households	%
50% & Over	CALIFORNIA			
	Del Norte	7,700	7,200	93
	Humboldt	44,500	42,700	96
	OREGON			
	Curry	7,500	6,900	92
Between 25-49%	CALIFORNIA			
	Trinity	5,300	4,900	92



Net Weekly Circulation	State County	Total Households	TV Households	%
CALIFORNIA				
Between 5-24%	Mendocino	28,000	26,000	93
Station Totals		93,000	87,700	94
Net Weekly Circulation (1984)			56,300	
Average Daily Circulation (1984)			35,500	

Robert W. Rounsaville & Associates
MEDIA BROKERS AND CONSULTANTS
 ATLANTA: 1-800-531-1500 ORLANDO: 1-800-328-3500

California—Fresno

KAIL

Ch. 53

Network Service: None, independent.

Licensee: Trans America Broadcasting Corp., 6803 West Blvd., Inglewood, CA.

Studio & Office: 5255 E. Alluvial Ave., Fresno, CA.

Mailing Address: Box 5188, Fresno 93755.

Telephone: 209-299-9753.

Technical Facilities: Channel No. 53 (704-710 MHz). Authorized power: 708-kw max. & 427-kw horizontal visual, 70.8-kw max. & 42.7-kw horizontal aural. Antenna: 1850-ft. above av. terrain, 70-ft. above ground, 4570-ft. above sea level.

Latitude 37° 04' 22.5"
Longitude 119° 25' 51.6"

Holds CP for change to 2500-kw max. visual, 250-kw max. aural, 1887-ft. above ave. terrain, 90-ft. above ground, 4590-ft. above sea level, lat. 37° 04' 22.5", long. 119° 25' 51.6"; transmitter to 0.25-mi. S of Meadow Lakes on Bald Mtn. BPCT-830802KI.

Transmitter: Bald Mtn., 0.25-mi. S of Meadow Lakes.

News Service: Biznet News.

Satellite Earth Stations: Scientific-Atlanta; 5-meter.

Ownership: Albert John Williams, 79.9%; Jack M. Reeder, 20.1%. They also own KTYM(AM), Inglewood, CA.

Began Operation: December 18, 1961. Sale to present owner by B. L. Golden & L. W. Fawns approved Dec. 21, 1966 by FCC (*Television Digest*, Vol. 6:52). Left air April 17, 1973. Resumed operation Oct. 7, 1976.

Represented (legal): Miller & Fields.

Represented (engineering): Carl T. Jones Associates.

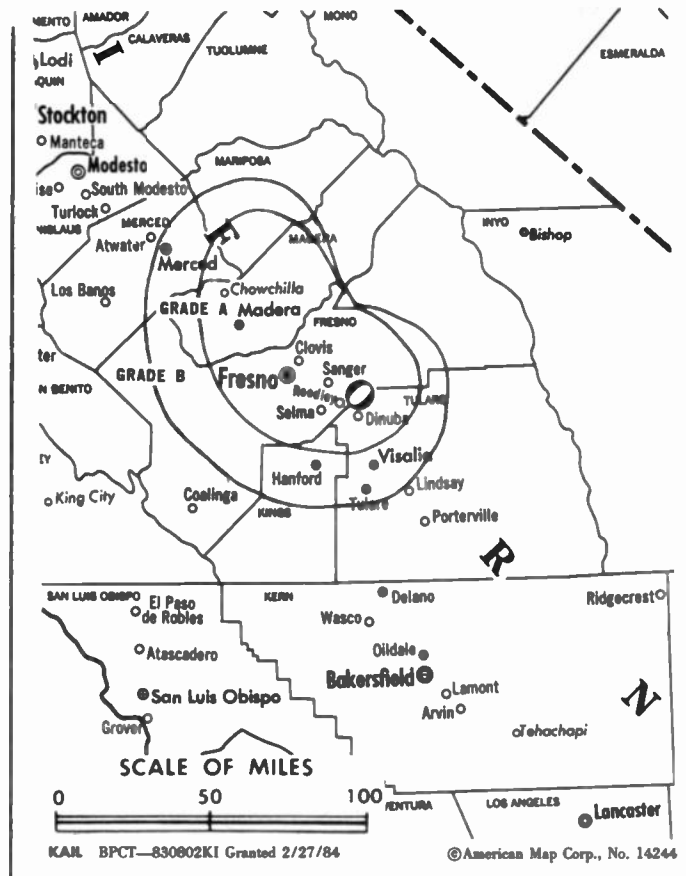
Personnel:

GERARDO BORREGO, vice president.
JOHN LOCKHART, manager.


Highest 30 Sec. Rate (Sept. 12, 1983): \$250.

Total Households: © MSI Consumer Market Data as of 1/1/84 TV Homes: TV% and Circulation © 1984 Arbitron County coverage based on Arbitron study.

Net Weekly Circulation	State County	Total Households	TV Households	%
CALIFORNIA				
Between 25-49%	Madera	24,300	23,300	96
CALIFORNIA				
Between 5-24%	Fresno	197,000	189,800	96
	Kings	25,200	24,100	95
	Merced	49,900	48,000	96
	Tulare	90,100	86,400	96
Station Totals		386,500	371,600	96
Net Weekly Circulation (1984)			77,800	
Average Daily Circulation (1984)			24,700	



BLACKBURN & COMPANY, INC.



**RADIO • TV • CATV • NEWSPAPER BROKERS
NEGOTIATIONS • FINANCING • APPRAISALS**

CHICAGO 333 N. Michigan Ave., 60601 (312) 346-6460
WASHINGTON, D.C. 1111 19th St., N.W., 20036 (202) 331-9270
ATLANTA 400 Colony Sq., #1004, 30361 (404) 892-4655
BEVERLY HILLS 9465 Wilshire Blvd., 90212 (213) 274-8151

California—Fresno

KFSN-TV

Ch. 30

Network Service: CBS.

Licensee: Capital Cities Communications Inc.

Studio: 1777 G St., Fresno, CA 93706.

Telephone: 209-442-1170. **TWX:** 910-362-3911.

Technical Facilities: Channel No. 30 (566-572 MHz). Authorized power: 3720-kw max. & 316-kw horizontal visual, 31.6-kw horizontal aural. Antenna: 2040-ft. above av. terrain, 272-ft. above ground, 4751-ft. above sea level.

Latitude 37° 04' 39"
Longitude 119° 26' 01"

Transmitter: Meadow Lake, CA.

News Services: AP, UPI.

Satellite Earth Station: Harris; 6.1-meter.

Ownership: Capital Cities Communications Inc. For officers & other interests, see Group Ownership of TV Stations.

Began Operation: May 10, 1956. Sale to present owner by Triangle Publications approved by FCC Feb. 24, 1971 (*Television Digest*, Vol. 11:9). Previous sale to Triangle by Paul R. Bartlett and associates approved Dec. 30, 1958 by FCC (Vol. 14:47; 15:1). **Note:** Operated on Ch. 12 until Feb. 17, 1961, when it switched to UHF Ch. 30 (Vol. 17:8).

Represented (sales): Blair Television.

Represented (legal): Wilmer, Cutler & Pickering.

Represented (engineering): Moffet, Larson & Johnson, P.C.

Personnel:

MARC EDWARDS, president & general manager.

DUDLEY FEW, general sales manager.

WILL McMANUS, local sales manager.

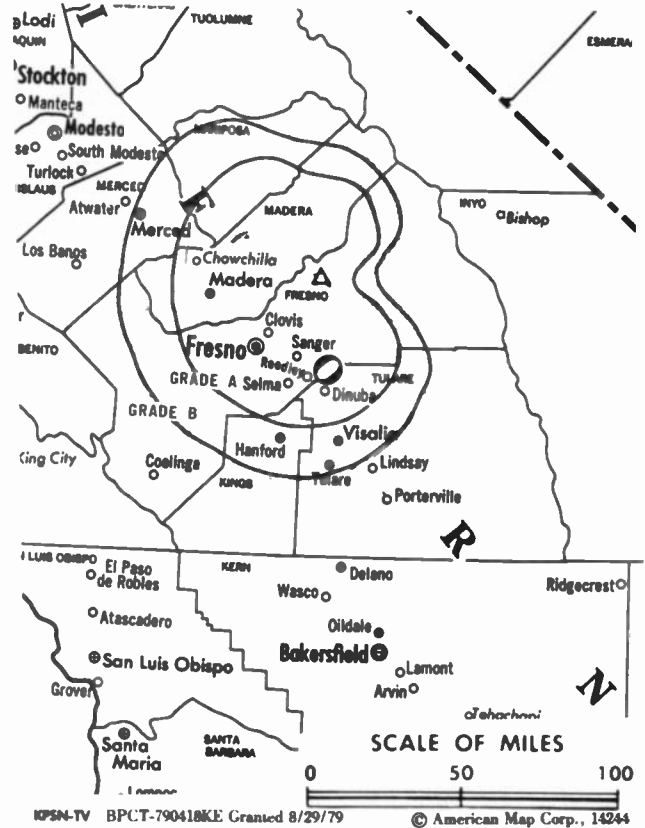
STEPHEN WEBER, director of engineering.

MARK GLEESON, program director.

Highest 30 Sec. Rate (Sept. 3, 1983): \$2000.

Total Households: © MSI Consumer Market Data as of 1/1/84 TV Homes: TV% and Circulation © 1984 Arbitron County coverage based on Arbitron study.

Net Weekly Circulation	State County	Total Households	TV Households	%
50% & Over	CALIFORNIA			
	Fresno	197,000	189,800	96
	Kings	25,200	24,100	95



Net Weekly Circulation	State County	Total Households	TV Households	%
50% & Over	Madera	24,300	23,300	96
	Merced	49,900	48,000	96
	Tulare	90,100	86,400	96
Between 25-49%	CALIFORNIA			
	Mariposa	4,900	4,600	93
Between 5-24%	CALIFORNIA			
	Stanislaus	107,600	102,700	95
Station Totals		499,000	478,900	95
Net Weekly Circulation (1984)			324,400	
Average Daily Circulation (1984)			207,200	

California—Hanford-Fresno

KFTV

Ch. 21

Network Service: Spanish International Network.

Licensee: Spanish International Communications Corp., 721 N. Bronson Ave., Los Angeles, CA 90038.

Studio: 8515 E. Lacey Blvd., Hanford, CA 93230.

Telephone: 209-584-3362.

Technical Facilities: Channel No. 21 (512-518 MHz). Authorized power: 1790-kw max. & 131-kw horizontal visual, 327-kw max. & 23.8-kw horizontal aural. Antenna: 1840-ft. above av. terrain, 160-ft. above ground, 4610-ft. above sea level.

Latitude 37° 04' 24"
Longitude 119° 25' 42"

Holds CP for change to 2820-kw max. & 151-kw horizontal visual, 282-kw max. & 15-kw horizontal aural, 1830-ft. above av. terrain, 160-ft. above ground, 4600-ft. above sea level.

Transmitter: Bald Mtn., 52-mi. NE of Hanford.

News Service: UPI.

Satellite Earth Station: Scientific-Atlanta; 4.6-meter.

Ownership: See KMEX-TV, Los Angeles.

Began Operation: Feb. 27, 1962 as KDAS; left air May 13 1966 (*Television Digest*, Vol. 6:22). Sale to present owner approved March 19, 1969. Resumed operation Sept. 20, 1972.

Represented (sales): SIN Television Network.

Represented (legal): Norman P. Leventhal.

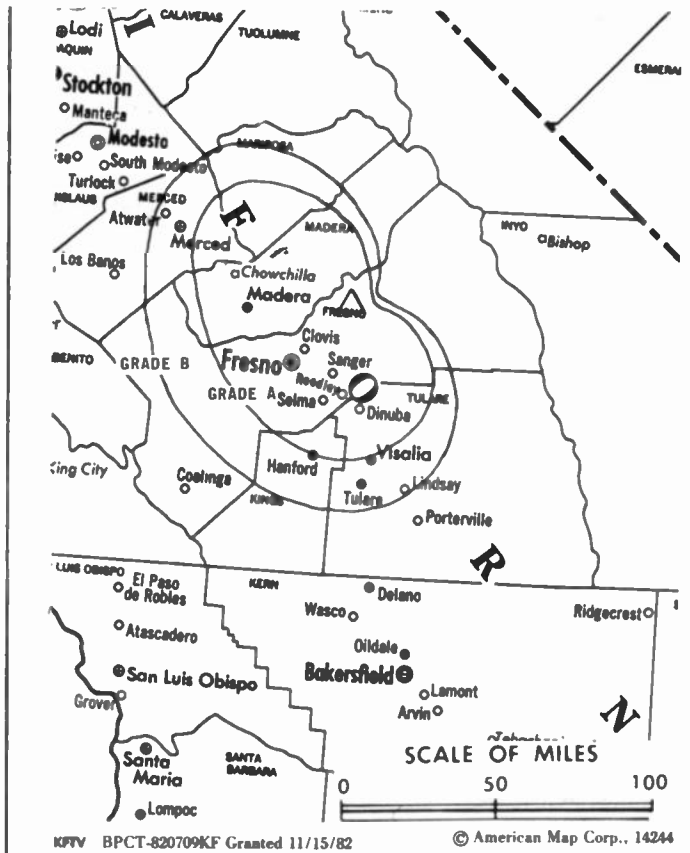
Represented (engineering): Jules Cohen & Associates.

Personnel:

AUGUST RUIZ, general manager.
RAY CARRASCO, general sales manager.
MAC MCKENZIE, chief engineer.
PEDRO SANTOS, programming.

Highest 30 Sec. Rate (July 1, 1984): \$300.

Total Households: © MSI Consumer Market Data as of 1/1/84 TV Homes: TV% and Circulation © 1984 Arbitron County coverage based on Arbitron study.



KFTV BPCT-820709KF Granted 11/15/82

© American Map Corp., 14244

Net Weekly Circulation	State County	Total Households	TV Households	%
CALIFORNIA				
Between 5-24%	Fresno	197,000	189,800	96
	Madera	24,300	23,300	96
	Tulare	90,100	86,400	96
Station Totals		311,400	299,500	96
Net Weekly Circulation (1984)			28,800	
Average Daily Circulation (1984)			17,400	

1985 Telecom Factbook

- *your reference/phone book* for the telecommunications industry
- *your guidebook* through the maze created by the telecommunications revolution

The Telecom Factbook will bring you answers to all of your telecommunications questions. Copies are going fast at our low, low price of \$59 each. Don't be left out. Order yours by calling the Book Department at (202) 872-9200.



Television Digest, Inc.
1836 Jefferson Place, N.W.
Washington, DC 20036

California—Fresno

KJEO

Ch. 47

Network Service: ABC.

Licensee: Retlaw Enterprises Inc., Box 5455, Fresno, CA 93755.

Studio: 4880 N. First St.

Telephone: 209-222-2411. **TWX:** 910-362-3181.

Technical Facilities: Channel No. 47 (668-674 MHz). Authorized power: 2624-kw max. visual, 529-kw max. aural. Antenna: 1959-ft. above av. terrain, 262-ft. above ground, 4742-ft. above sea level.

Latitude 37° 04' 14"
Longitude 119° 25' 31"

Transmitter: Bald Mtn.

News Services: UPI, ABC.

Satellite Earth Station: Common Carrier; Microdyne; 7-meter.

Ownership: Retlaw Enterprises Inc. Lillian B. Disney, co-chmn., 30%; Sharon Disney Lund, co-chmn., 30%; Diane Disney Miller, pres., 24% (holds additional 16% as trustee for Christopher Miller & Joanna Miller Runeare); Joseph C. Drilling, v.p., broadcasting. Retlaw Enterprises also owns KMST(TV), Salinas-Monterey, CA.

Began Operation: Sept. 20, 1953. Sale to Retlaw Enterprises by Shasta Telecasting Corp. (George C. Fleharty, Laurence W. Carr, Morris K. Cohen, Robert L. Hammett, Carl R. McConnell & Russell K. Olsen): approved by FCC April 17, 1968 (**Television Digest**, Vol. 8:17).

Represented (sales): Petry Television Inc.

Represented (legal): McKenna, Wilkinson & Kittner.

Represented (engineering): Hammett & Edison Inc.

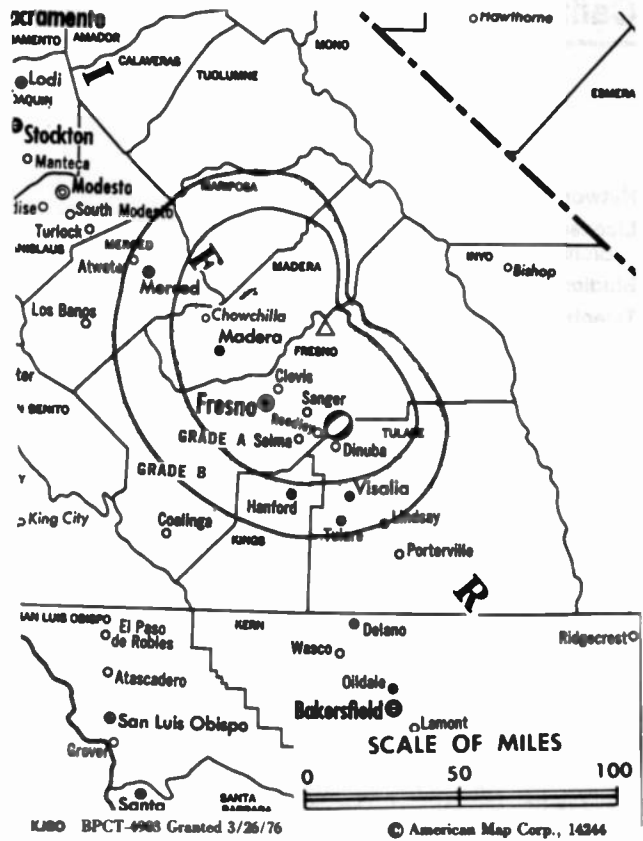
Personnel:

- JOSEPH C. DRILLING, president.
- BEN TUCKER, executive vice president.
- ANDY MASTORAS, vice president, finance.
- JAN CROSBY, vice president, assistant to the president.
- DONALD DRILLING, general manager.
- WILBUR HEATH, program director.
- DOUGLAS M. GRANT, general sales manager.
- KEN HOLDEN, chief engineer.
- LARRY MAYFIELD, assistant chief engineer.
- PATRICE COULTER, traffic manager.
- CHRIS TERRENCE, promotion manager.
- DICK DRILLING, news director.
- CARRELL HALLEY, public affairs director.

Highest One Hour Rate: \$4000.

Highest 30 Sec. Rate: \$1200.

NETWORK BASE HOURLY RATE: \$600.



Total Households: © MSI Consumer Market Data as of 1/1/84 TV Homes: TV% and Circulation © 1984 Arbitron County coverage based on Arbitron study.

Net Weekly Circulation	State County	Total Households	TV Households	%
50% & Over	CALIFORNIA			
	Fresno	197,000	189,800	96
	Kings	25,200	24,100	95
	Madera	24,300	23,300	96
	Merced	49,900	48,000	96
	Tulare	90,100	86,400	96
Between 5-24%	CALIFORNIA			
	Mariposa	4,900	4,600	93
	Stanislaus	107,600	102,700	95
Station Totals		499,000	478,900	95
Net Weekly Circulation (1984)			297,500	
Average Daily Circulation (1984)			169,600	

California—Fresno

KSEE

Ch. 24

Network Service: NBC.

Licensee: San Joaquin Communications Corp., 1544 Van Ness Ave., Fresno, CA 93721.

Studio: 1544 Van Ness Ave.

Telephone: 209-237-2424. **TWX:** 910-362-2403.

Technical Facilities: Channel No. 24 (530-536 MHz). Authorized power: 1600-kw max. & 191-kw horizontal visual, 153-kw max. & 38-kw horizontal aural. Antenna: Directional, 2350-ft. above av. terrain, 321-ft. above ground, 3713-ft. above sea level.

Latitude 36° 44' 45"
Longitude 119° 16' 53"

Transmitter: Bear Mtn.

News Services: AP, UPI.

Map Note: Contours calculated by revised Sec. 73.699 of FCC Rules not available.

Ownership: Meredith Corp. For other interests, see Group Ownership of TV Stations.

Began Operation: June 1, 1953. Sale to present owner by San Joaquin Communications Corp. approved by FCC March 31, 1983 (*Television Digest*, Vol. 22:22, 45). Sale to San Joaquin by McClatchy Newspapers approved by FCC Nov. 18, 1980 (Vol. 19:19).

Represented (sales): MMT Sales Inc.

Represented (legal): Pierson, Ball & Dowd.

Represented (engineering): Cohen & Dippell.

Personnel:

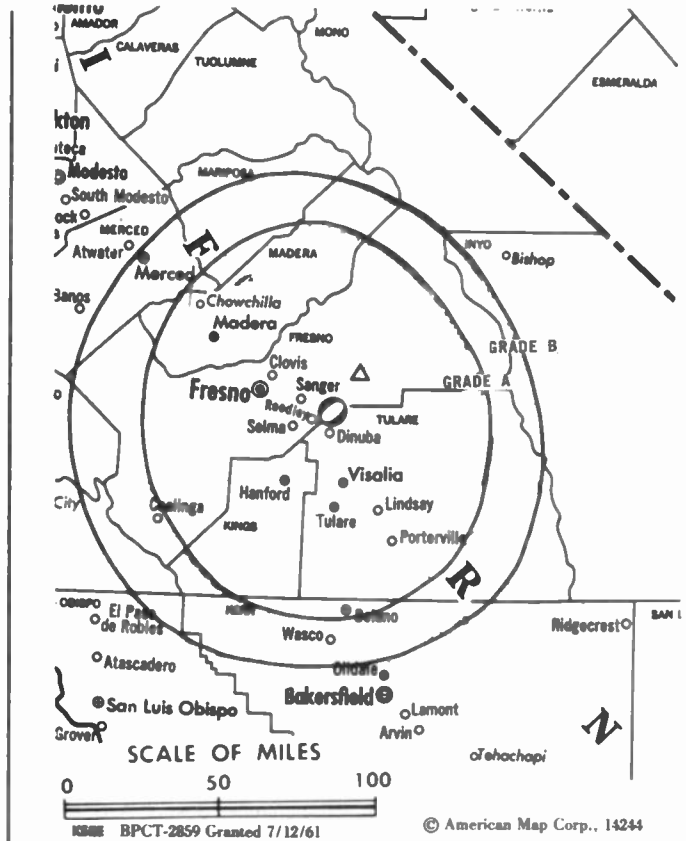
LAWRENCE RHODES, vice president & general manager.
DONALD JOHNSON, general sales manager.
LEE JASON, programming director.
KAREN THOMPSON, traffic manager.
KEN PRESTON, director of engineering.

Highest 30 Sec. Rate (1983): \$2000.

NETWORK BASE HOURLY RATE: \$800.

Total Households: © MSI Consumer Market Data as of 1/1/84 TV Homes: TV% and Circulation © 1984 Arbitron County coverage based on Arbitron study.

Net Weekly Circulation	State County	Total Households	TV Households	%
50% & Over	CALIFORNIA			
	Fresno	197,000	189,800	96
	Kings	25,200	24,100	95
	Madera	24,300	23,300	96



Net Weekly Circulation	State County	Total Households	TV Households	%
50% & Over	Merced	49,900	48,000	96
	Tulare	90,100	86,400	96
CALIFORNIA				
Between 25-49%	Mariposa	4,900	4,600	93
Station Totals		391,400	376,200	96
Net Weekly Circulation (1984)				311,100
Average Daily Circulation (1984)				179,400

Robert W. Rounsaville & Associates

MEDIA BROKERS AND CONSULTANTS

ATLANTA: 1-800-531-1500 ORLANDO: 1-800-328-3500

California—Visalia-Fresno

KMPH

Ch. 26

Network Service: None, independent.

Licensee: Pappas Telecasting Inc., 2600 S. Mooney Blvd., Visalia, CA 93277.

Visalia Studios & Offices: 2600 S. Mooney Blvd., Visalia, CA 93277. **Telephone:** 209-733-2600.

Fresno Studios & Offices: Telephone: 209-255-2600. **Merced Sales Office:** Telephone: 209-383-2600. **Bakersfield Sales Office:** Telephone: 805-324-2600.

Technical Facilities: Channel No. 26 (542-548 MHz). Authorized power: 2950-kw visual, 295-kw aural. Antenna: 2730-ft. above av. terrain, 252-ft. above ground, 5922-ft. above sea level.

Latitude 36° 17' 12"
Longitude 118° 50' 20"

Holds CP for change to 3311-kw max. visual, 335-kw max. aural, 2518-ft. above av. terrain, 475-ft. above ground, 8383-ft. above sea level, lat. 36°40'02", long. 118° 52'42"; transmitter to 6-mi. SE of Wilsonia, Big Baldy Ridge, Sequoia National Forest.

Transmitter: Blue Ridge in Sequoia Forest.

News Services: UPI, INN.

Satellite Earth Stations: Common Carrier; Scientific-Atlanta; 10-meter & 7-meter.

Ownership: Harry J. Pappas, pres., 100%; Edward G. Aiken, v.p. & gen. mgr.; LeBon G. Abercrombie, v.p., corporate planning & development; Robert E. Denton, v.p.-controller; Joseph A. Shaffer, v.p., programming; Dennis J. Davis, v.p., finance; Stella A. Pappas, secy.-treas.; Dale Kelly, chief engineer. Pappas Telecasting also owns WHNS(TV), Asheville, N.C.; KGEN(AM), Tulare, CA; is applicant for Ch. 42, Omaha, NE.

Began Operation: Oct. 11, 1971. Sale to present owner approved by FCC May 31, 1978.

Represented (sales): Katz Independent TV Sales.

Represented (legal): Fletcher, Heald & Hildreth.

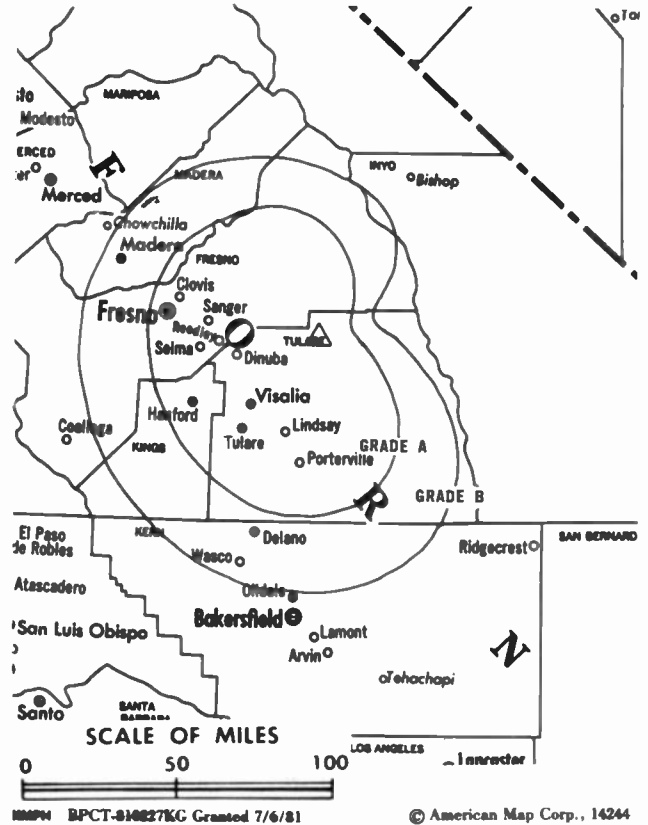
Represented (engineering): Cecil Lynch.

Personnel:

HARRY J. PAPPAS, president.
EDWARD G. AIKEN, vice president & general manager.
JOSEPH A. SHAFFER, program manager.
MICHAEL GRANADOS, director of marketing.
STEVEN VOURAKIS, southern division marketing manager.
ROBERT E. DENTON, controller.
DALE KELLY, chief engineer.
FRAN RIX, traffic manager.
JOEL CHEATWOOD, news director.
JAMES MYERS, promotion manager.
HELEN LANE, film/shipping director.

Highest One Hour Rate (July 12, 1984): \$10,200.

Highest 30 Sec. Rate (July 12, 1984): \$850.



Total Households: © MSI Consumer Market Data as of 1/1/84 TV Homes: TV% and Circulation © 1984 Arbitron County coverage based on Arbitron study.

Net Weekly Circulation	State County	Total Households	TV Households	%
CALIFORNIA				
50% & Over	Fresno	197,000	189,800	96
	Kern West	132,200	127,700	97
	Kings	25,200	24,100	95
	Madera	24,300	23,300	96
	Merced	49,900	48,000	96
	Tulare	90,100	86,400	96
CALIFORNIA				
Between 5-24%	Mariposa	4,900	4,600	93
Station Totals		523,600	503,900	96
Net Weekly Circulation (1984)			348,600	
Average Daily Circulation (1984)			190,000	

California—Los Angeles

KABC-TV

Ch. 7

Network Service: ABC.

Licensee: American Broadcasting Companies Inc., 1330 Ave. of the Americas, New York, N.Y. 10020.

Studio: Prospect & Talmadge Sts., Hollywood, CA 90027.

Telephone: 213-557-7777. **TWX:** 213-666-1240.

Technical Facilities: Channel No. 7 (174-180 MHz). Authorized power: 141.25-kw visual, 28.9-kw aural. Antenna: 3213-ft. above av. terrain, 470-ft. above ground, 6716-ft. above sea level.

Latitude 34° 13' 36"
Longitude 118° 03' 59"

Transmitter: Mt. Wilson.

AM Affiliate: KABC, 5-kw, 790 kHz.

FM Affiliate: KLOS, 20-kw, 95.5 MHz (No. 238), 196-ft.

News Services: AP, UPI, City News Service.

Ownership: See WABC-TV, New York.

Began Operation: Sept. 16, 1949 as KECA-TV.

Represented (sales): ABC Television Spot Sales Inc.

Represented (legal): McKenna, Wilkinson & Kittner.

Personnel:

THOMAS K. VAN AMBURG, vice president & general manager.
JOHN RIEDL, general sales manager.
MARK FRITZ, national sales manager.
MICHAEL KINCAID, local sales manager.
CRAIG HAFFNER, program director.
TERRY CROFOOT, news director.
MARTIN KIRSCHEN, director, finance.
STEVE SCHAEFER, sales service manager.
RANDY HOOPER, dir., operations, production, planning & control.
GERALD MINNUCCI, director of creative services.
WILLIAM F. DRYER, director of engineering.
ANDRES CHAVEZ, film director.
BILL JOHNSON, research director.

Rates: On request.

NETWORK BASE HOURLY RATE: \$5100.

Total Households: © MSI Consumer Market Data as of 1/1/84 TV Homes: TV% and Circulation © 1984 Arbitron County coverage based on Arbitron study.

Net Weekly Circulation	State County	Total Households	TV Households	%
50% & Over	CALIFORNIA			
	Inyo	7,900	7,100	90
	Kern East	23,500	22,600	96
	Los Angeles	2,818,900	2,744,000	97
	Orange	777,900	764,400	98
	Riverside Central	52,700	50,700	96



Net Weekly Circulation	State County	Total Households	TV Households	%
50% & Over	Riverside West	218,000	210,000	96
	San Bernardino	349,700	338,900	97
	Ventura	197,400	192,700	98
Between 25-49%	CALIFORNIA			
	Imperial	31,000	29,000	93
	San Luis Obispo	67,000	64,100	96
	Santa Barbara North	49,100	47,300	96
	Santa Barbara South	68,400	65,700	96
Between 5-24%	CALIFORNIA			
	Kern West	132,200	127,700	97
	Riverside East	6,700	6,500	97
San Diego	749,700	729,200	97	
Station Totals		5,550,100	5,399,900	97
Net Weekly Circulation (1984)			3,677,300	
Average Daily Circulation (1984)			2,156,900	

California—Los Angeles

KCOP

Ch. 13

Network Service: None, independent.

Licensee: KCOP Television Inc., 915 N. La Brea Ave., Hollywood, CA 90038.

Studio: 915 N. La Brea Ave.

Telephone: 213-851-1000. **TWX:** 910-321-4197.

Technical Facilities: Channel No. 13 (210-216 MHz). Authorized power: 162-kw visual, 21.4-kw aural. Antenna: 2950-ft. above av. terrain, 240-ft. above ground, 5920-ft. above sea level.

Latitude 34° 13' 42"
Longitude 118° 04' 02"

Transmitter: Mt. Wilson.

News Service: UPI.

Satellite Earth Station: In operation.

Ownership: Chris-Craft Television Inc., 100%. For officers and principal stockholders, see KPTV, Portland, Ore.

Began Operation: Sept. 17, 1948. Sale to Chris-Craft (formerly NAFI Corp.) by Bing Crosby, Kenyon Brown, George L. Coleman & Joseph A. Thomas approved Jan. 27, 1960 by FCC (*Television Digest*, Vol. 15:33, 36, 43; 16:5). Previous sale to Crosby et al. by Copley Press approved Dec. 11, 1957 (Vol. 13:16, 22, 34, 50). Copley acquired station, operating as KLAC-TV, from Mrs. Dorothy Schiff Sonneborn Dec. 23, 1953 (Vol. 9:49, 32).

Represented (sales): TeleRep Inc.

Represented (legal): Hogan & Hartson.

Personnel:

BILL FRANK, president & gen. manager.
JERRY BRAET, general sales manager.
MIKE DURAND, local sales manager.
ELLEN SAMBOR, local sales manager.
PETER MATHES, national sales manager.
DON SEARLE, research director.
WIN KORABELL, director of engineering.
JANE CLARK, business manager.
PETER SCHLESINGER, mgr., program operations & new development.
GARY DAVIS, creative services manager.
JOHN BRAISLIN, gen. mgr., Chris-Craft Video Tape Center.
SUZANNE HORENSTEIN, program manager.

Highest One Hour Rate: \$25,000.

Highest 30 Sec. Rate: \$5000.

Total Households: © MSI Consumer Market Data as of 1/1/84 TV Homes: TV% and Circulation © 1984 Arbitron County coverage based on Arbitron study.

Net Weekly Circulation	State County	Total Households	TV Households	%
50% & Over	CALIFORNIA			
	Kern East	23,500	22,600	96
	Los Angeles	2,818,900	2,744,000	97
	Orange	777,900	764,400	98
	Riverside			
	Central	52,700	50,700	96
	Riverside West	218,000	210,000	96



Net Weekly Circulation	State County	Total Households	TV Households	%
50% & Over	San Bernardino	349,700	338,900	97
	Ventura	197,400	192,700	98
Between 25-49%	ARIZONA			
	Yuma	29,200	27,600	95
	CALIFORNIA			
	Imperial	31,000	29,000	93
	San Diego	749,700	729,200	97
	San Luis Obispo	67,000	64,100	96
	Santa Barbara			
	North	49,100	47,300	96
	Santa Barbara			
	South	68,400	65,700	96
Between 5-24%	NEW MEXICO			
	Chaves	20,300	19,900	98
	Otero	15,600	15,200	97
	San Juan	30,400	28,600	94
Between 5-24%	CALIFORNIA			
	Inyo	7,900	7,100	90
	Kern West	132,200	127,700	97
TEXAS	El Paso	158,000	156,500	99
	Station Totals	5,796,900	5,641,200	97
Net Weekly Circulation (1984)		2,957,800		
Average Daily Circulation (1984)		1,301,700		

California—Los Angeles

KHJ-TV

Ch. 9

Network Service: None, independent.

Licensee: RKO General Inc., 5515 Melrose Ave., Hollywood, CA 90038.

Studio: 5515 Melrose Ave.

Telephone: 213-467-5459. **TWX:** 910-321-2345.

Technical Facilities: Channel No. 9 (186-192 MHz). Authorized power: 162-kw visual, 32.4-kw aural. Antenna: 2960-ft. above av. terrain, 199-ft. above ground, 5929-ft. above sea level.

Latitude 34° 13' 38"
Longitude 118° 04' 00"

Holds CP for change to 141-kw max. visual, 28.2-kw max. aural, 3184-ft. above av. terrain, 423-ft. above ground, 6135-ft. above sea level. BMPCT-830909KI.

Transmitter: Mt. Wilson.

News Services: AP, ITNA.

AM Affiliate: KHJ, 5-kw, 930 kHz.

FM Affiliate: KRTH, 58-kw, 101.1 MHz (No. 266), 2950-ft.

Ownership: See WOR-TV, New York.

Began Operation: Aug. 25, 1948, as KFI-TV. Sold to present licensee Aug. 1951 (**Television Digest**, Vol. 7:23, 32, 36).

Represented (sales): Blair Television.

Represented (legal): Pierson, Ball & Dowd.

Personnel:

- CHUCK VELONA, vice president & general manager.
- FERNANDO DEL RIO, vice president, public affairs.
- TOM FRANDSEN, vice president, community affairs.
- WALT BAKER, vice president, programming.
- SANDY RAHIMI, vice president & director of sales.
- ANN FOGELHUT, local sales manager.
- HANK OSTER, local sales manager.
- MARILYN HANSEN, national sales manager.
- ALAN TIMPSON, controller.
- DICK JOHNSON, production manager.
- DONNALEE NELSON, research director.
- BUCK EVANS, chief engineer.
- STEPHANIE BRADY, news director.
- BARBARA MASSEY, film supervisor.
- DICK PARADISE, advertising & promotion director.
- DOLORES FINLAY, publicity director.

Highest 30 Sec. Rate: \$1050.

Total Households: © MSI Consumer Market Data as of 1/1/84 TV Homes: TV% and Circulation © 1984 Arbitron County coverage based on Arbitron study.

Net Weekly Circulation	State County	Total Households	TV Households	%
50% & Over	CALIFORNIA			
	Orange	777,900	764,400	98
	Riverside West	218,000	210,000	96
	San Bernardino	349,700	338,900	97
Between 25-49%	ARIZONA			
	Yuma	29,200	27,600	95
	CALIFORNIA			
	Imperial	31,000	29,000	93



KHJ-TV BMPCT-830909KI Granted 1/1/23/83

© American Map Corp., No. 14244

Net Weekly Circulation	State County	Total Households	TV Households	%
Between 25-49%	INYO	7,900	7,100	90
	Kern East	23,500	22,600	96
	Kern West	132,200	127,700	97
	Los Angeles	2,818,900	2,744,000	97
	Riverside			
	Central	52,700	50,700	96
	San Luis Obispo	67,000	64,100	96
	Santa Barbara			
	North	49,100	47,300	96
	Santa Barbara			
	South	68,400	65,700	96
	Ventura	197,400	192,700	98
NEW MEXICO	Chaves	20,300	19,900	98
	Eddy	17,900	17,500	98
	Otero	15,600	15,200	97
CALIFORNIA	Riverside East	6,700	6,500	97
	San Diego	749,700	729,200	97
	NEW MEXICO			
San Juan	30,400	28,600	94	
TEXAS	El Paso	158,000	156,500	99
	Station Totals	5,821,500	5,665,200	97
Net Weekly Circulation (1984)			2,445,600	
Average Daily Circulation (1984)			889,500	

California—Los Angeles

KMEX-TV

Ch. 34

Network Service: Spanish International Network.

Licensee: Spanish International Communications Corp., 5420 Melrose Ave., Hollywood, CA 90038.

Studio: 721 North Bronson Ave., Hollywood, CA 90038.

Telephone: 213-466-3434.

Technical Facilities: Channel No. 34 (590-596 MHz). Authorized power: 1950-kw max. & 200-kw horizontal visual, 195-kw max. & 20-kw horizontal aural. Antenna: 2940-ft. above av. terrain, 190-ft. above ground, 5896-ft. above sea level.

Latitude 34° 13' 35"
Longitude 118° 03' 56"

Transmitter: Mt. Wilson.

News Services: UPI, City News.

Satellite Earth Stations: Scientific-Atlanta; 10-meter & 7-meter.

Ownership: Laura Investment Co., 20%; Fouce Amusement Enterprises Inc., 25.4%; Reynold V. Anselmo, 23.9%; James Jacobson, 9.1%; Daniel Villanueva, 5.9%; Emilio Nicolas, 6.7%; 25 others, none with as much as 3%. Officers: Reynold V. Anselmo, pres.; Julian M. Kaufman, Emilio Nicolas, Daniel Villanueva, Joaquin Blaya, v.p.s.; Ronald S. Rosen, asst. secy. Same interests also operate KWEX-TV, San Antonio, TX; WLTW, Miami, FL; KFTV, Hanford, CA; WXTV, Paterson, NJ. Anselmo, Villanueva & Nicolas have interest in KDTV, Ch. 14, San Francisco & KTVW-TV, Ch. 33, Phoenix, AZ.

Began Operation: September 30, 1962.

Represented (sales): SIN Television Network.

Represented (legal): Norman P. Leventhal.

Represented (engineering): Jules Cohen & Associates.

Personnel:

DANIEL VILLANUEVA, president & general manager.
RICHARD MORSE, chief engineer.
SANDRA D. GIBSON, station manager.
CHARLES BARRY, general sales manager.
GERARDO PALLARES, program director.
RICHARD LANCE, controller.
DANIEL L. VILLANUEVA, assistant general manager.

Rates: Not available.



SCALE OF MILES
0 50 100
KMEX-TV BPCT-5114 Granted 1/31/78 © American Map Corp., 14244
Total Households: © MSI Consumer Market Data as of 1/1/84 TV Homes: TV% and Circulation © 1984 Arbitron County coverage based on Arbitron study.

Net Weekly Circulation	State County	Total Households	TV Households	%
Between 5-24%	CALIFORNIA			
	Los Angeles	2,818,900	2,744,000	97
	Riverside Central	52,700	50,700	96
Station Totals		2,871,600	2,794,700	97
Net Weekly Circulation (1984)			395,300	
Average Daily Circulation (1984)			255,400	

California—Los Angeles

KNBC

Ch. 4



NBC SPOT SALES

Network Service: NBC.

Licensee: National Broadcasting Co. Inc., 3000 W. Alameda Ave., Burbank, CA 91523.

Studio: 3000 W. Alameda Ave., Burbank, CA 91523.

Telephone: 213-840-4444. **TWX:** 910-498-2752. **Telex:** 67-7237.

Technical Facilities: Channel No. 4 (66-72 MHz). Authorized power: 44.7-kw visual, 7.76-kw aural. Antenna: Non-directional, electrically tilted 2.5°, 3200-ft. above av. terrain, 496-ft. above ground, 6170-ft. above sea level.

Latitude 34° 13' 32"
Longitude 118° 03' 52"

Transmitter: Mt. Wilson.

News Services: AP, UPI, City News.

Satellite Earth Station: Common Carrier; Andrew; 10-meter.

Ownership: See WNBC-TV, New York.

Began Operation: Jan. 16, 1949.

Represented (sales): NBC Spot Sales.

Personnel:

- JOHN ROHRBECK, vice president & general manager.
- DICK ASKIN, director, sales.
- DAVID INGRAHAM, station manager.
- ROBERT KENNEDY, director, advertising & promotion.
- CAROLE CARTWRIGHT, director, programming.
- PATRICK WALLACE, director, business affairs.
- JEFF GILBERT, sales manager.
- JEFF KAZMARK, sales manager.
- STEVE ANTONIOTTI, director of news.
- PETAR SARDELICH, manager, production & operations.
- HARRY BURBIDGE, chief engineer.

Highest One Hour Rate: \$9000.

Highest 30 Sec. Rate: On request.

Total Households: © MSI Consumer Market Data as of 1/1/84 TV Homes: TV% and Circulation © 1984 Arbitron County coverage based on Arbitron study.

Net Weekly Circulation	State County	Total Households	TV Households	%
50% & Over	CALIFORNIA			
	Imperial	31,000	29,000	93
	Inyo	7,900	7,100	90
	Kern East	23,500	22,600	96
	Los Angeles	2,818,900	2,744,000	97
Orange	777,900	764,400	98	



Net Weekly Circulation	State County	Total Households	TV Households	%
50% & Over	Riverside			
	Central	52,700	50,700	96
	Riverside West	218,000	210,000	96
	San Bernardino	349,700	338,900	97
	Santa Barbara			
	South	68,400	65,700	96
Ventura	197,400	192,700	98	
Between 25-49%	CALIFORNIA			
	Kern West	132,200	127,700	97
	Santa Barbara			
North	49,100	47,300	96	
Between 5-24%	CALIFORNIA			
	Riverside East	6,700	6,500	97
	San Diego	749,700	729,200	97
	San Luis Obispo	67,000	64,100	96
Station Totals		5,550,100	5,399,900	97
Net Weekly Circulation (1984)				3,732,000
Average Daily Circulation (1984)				2,091,100

TV - Radio - CATV - Newspaper

Robert W. Rounsaville & Associates

MEDIA BROKERS AND CONSULTANTS

ATLANTA, GA 30355 P.O. Box 11898 (404) 261-3000 /1-800-531-1500

ORLANDO, FL 32802 P.O. Box 2991 (305) 423-9426 /1-800-328-3500

California—Los Angeles

KCBS-TV

(formerly KNXT)

Ch. 2

Network Service: CBS.

Licensee: CBS Inc., 6121 W. Sunset Blvd., Los Angeles 90028.

Studio: 6121 W. Sunset Blvd.

Telephone: 213-460-3000.

Technical Facilities: Channel No. 2 (54-60 MHz). Authorized power: 46.8-kw visual, 9.33-kw aural. Antenna: 3140-ft. above av. terrain, 466-ft. above ground, 6126-ft. above sea level.

Latitude 34° 13' 57"
Longitude 118° 04' 18"

Transmitter: Mt. Wilson.

AM Affiliate: KNX, 50-kw, 1070 kHz.

FM Affiliate: KKHR, 54-kw, 93.1 MHz (No. 226), 3036-ft.

News Services: AP, UPI, City News.

Ownership: CBS Inc.

Began Operation: May 6, 1948 as KTSL. Sold to present owner December 1950 (*Television Digest*, Vol. 6:46, 52).

Represented (sales): CBS Television National Sales.

Personnel:

JAMES S. BENNETT, vice president & general manager.

NAN TEPPER, director, station services.

ANDREW FISHER, director, news.

JOHN SUTTON, director, sales.

MARY KELLOGG-JOSLYN, director, broadcasting.

MICHAEL MISCHLER, director, communications.

NORMAN BACON, director, planning & administration.

DAVID CONANT, director, technical operations.

ROBERT W. MOORE JR., director, research.

Rates: On request.

Total Households: © MSI Consumer Market Data as of 1/1/84 TV Homes: TV% and Circulation © 1984 Arbitron County coverage based on Arbitron study.

Net Weekly Circulation	State County	Total Households	TV Households	%
50% & Over	CALIFORNIA			
	Imperial	31,000	29,000	93
	Inyo	7,900	7,100	90
	Kern East	23,500	22,600	96
	Los Angeles	2,818,900	2,744,000	97
	Orange	777,900	764,400	98
	Riverside Central	52,700	50,700	96



KCBS-TV BPCT—2535 Granted 9/12/58

©American Map Corp., No. 14244

Net Weekly Circulation	State County	Total Households	TV Households	%
50% & Over	Riverside West	218,000	210,000	96
	San Bernardino	349,700	338,900	97
	Ventura	197,400	192,700	98
Between 25-49%	CALIFORNIA			
	San Luis Obispo	67,000	64,100	96
	Santa Barbara North	49,100	47,300	96
	Santa Barbara South	68,400	65,700	96
Between 5-24%	CALIFORNIA			
	Kern West	132,200	127,700	97
	Riverside East	6,700	6,500	97
	San Diego	749,700	729,200	97
Station Totals		5,550,100	5,399,900	97
Net Weekly Circulation (1984)			3,655,900	
Average Daily Circulation (1984)			2,016,700	

Television Digest Action Updates—CATV, TV, Radio—

EXPOSURE PLUS FOR ADVERTISERS.

Your ad in the Action Updates guarantees you repeated exposure at no extra cost, because industry leaders keep the weekly Action Updates for reference throughout the year. For complete advertising information, call COLLECT—(202) 872-9200.

California—Los Angeles

KTLA

Ch. 5

Network Service: None, independent.

Licensee: Golden West Television Inc., 5800 Sunset Blvd., Box 500, Los Angeles, CA 90078.

Studio: 5800 Sunset Blvd., Box 500, Los Angeles 90078.

Telephone: 213-460-5500. **TWX:** 910-321-2417.

Technical Facilities: Channel No. 5 (76-82 MHz). Authorized power: 50-kw visual, 5-kw aural. Antenna: 2990-ft. above av. terrain, 240-ft. above ground, 5967-ft. above sea level.

Latitude 34° 13' 35"
Longitude 118° 03' 56"

Transmitter: Mt. Wilson.

News Services: AP, UPI, INDX, CNN, CNS.

Satellite Earth Stations: Scientific-Atlanta; 10-meter & 7-meter.

Ownership: Anthony B. Cassara, pres. & chief exec. officer; Golden West Associates I, 87.3%; Golden West Associates II, 2.7%; Anthony B. Cassara, William Schickler III, Steven A. Bell, Michael Eigner, Eileen Geregthy, Thomas M. Arnost, Robert Clark, Hector Highton, Don Patton, Johnny Grant. GWA I & II ownership: KKR Assoc., a ltd. partnership, gen. partner; ltd. partners. KKR & Co. ownership: Jerome Kohlberg Jr., Henry R. Kravis, George R. Roberts & Robert I. MacDonnell, gen. partners; Donald J. Herdrich, Michael M. Michelson & Paul Raether, ltd. partners. For other interests, see Kohlberg, Kravis & Roberts in Group Ownership of TV Stations.

Began Operation: Jan. 22, 1947. Sale to present owners approved by FCC March 28, 1983 (*Television Digest*, Vol. 22:44): Sale to Gene Autry & The Signal Cos. by Paramount Television Productions approved May 13, 1964 by FCC (Vol. 3:44; 4:20).

Represented (sales): Petry Television Inc.

Represented (legal): Latham & Watkins; Wiley, Johnson & Rein.

Personnel:

STEVEN A. BELL, senior vice president & general manager.
MICHAEL EIGNER, vice president & station manager.
DAVID SIMON, director of programming.
TOM ARNOST, local sales manager.
EILEEN GEREGETHY, local sales manager.
JEFF WEISS, national sales manager.
MITCHELL NEDICK, director of finance & administration.
JANE COLLINS, director of research.
IRA GOLDSTONE, director of engineering.
HEC HIGHTON, v.p. & director of production/sports.
BRENDA YOUNG, dir. of business affairs/legal counsel.
JEFF WALD, news director.
FLO JENKINS, publicity director.

Highest 30 Sec. Rate: On request.

Total Households: © MSI Consumer Market Data as of 1/1/84 TV Homes: TV% and Circulation © 1984 Arbitron County coverage based on Arbitron study.

Net Weekly Circulation	State County	Total Households	TV Households	%
50% & Over	CALIFORNIA			
	Inyo	7,900	7,100	90
	Kern East	23,500	22,600	96
	Los Angeles	2,818,900	2,744,000	97
	Orange	777,900	764,400	98
	Riverside			
	Central	52,700	50,700	96
	Riverside West	218,000	210,000	96
	San Bernardino	349,700	338,900	97
	San Luis Obispo	67,000	64,100	96
Santa Barbara				
North	49,100	47,300	96	



Net Weekly Circulation	State County	Total Households	TV Households	%
50% & Over	Santa Barbara			
	South	68,400	65,700	96
	Ventura	197,400	192,700	98
NEW MEXICO	Lea South	2,600	2,400	92
	ARIZONA			
Between 25-49%	Yuma	29,200	27,600	95
	CALIFORNIA			
	Imperial	31,000	29,000	93
	Kern West	132,200	127,700	97
	San Diego	749,700	729,200	97
	NEW MEXICO			
	Chaves	20,300	19,900	98
	Eddy	17,900	17,500	98
	Lea North	18,200	17,900	98
	Otero	15,600	15,200	97
San Juan	30,400	28,600	94	
Between 5-24%	ARIZONA			
	Cochise	32,100	30,900	96
	Coconino	25,600	23,800	93
	La Paz	5,000	4,800	96
	CALIFORNIA			
Riverside East	6,700	6,500	97	
Tulare	90,100	86,400	96	
NEW MEXICO				
Bernalillo	171,800	169,000	98	
TEXAS				
El Paso	158,000	156,500	99	
Station Totals		6,166,900	6,000,400	97
Net Weekly Circulation (1984)			3,470,000	
Average Daily Circulation (1984)			1,562,500	

California—Los Angeles

KTTV

Ch. 11

Network Service: None, independent.

Licensee: Metromedia Inc., 5746 Sunset Blvd, Los Angeles, CA 90028.

Studio: 5746 Sunset Blvd.

Telephone: 213-462-7111. **TWX:** 910-321-4222.

Technical Facilities: Channel No. 11 (198-204 MHz). Authorized power: 166-kw visual, 20-kw aural. Antenna: 2940-ft. above av. terrain, 237-ft. above ground, 5907-ft. above sea level.

Latitude 34° 13' 29.0"
Longitude 118° 03' 47.1"

Transmitter: Mt. Wilson.

News Services: AP, UPI, City News, CNN.

AM Affiliate: KLAC, 5-kw, 570 kHz.

FM Affiliate: KMET, 58-kw, 94.7 MHz (No. 234), 2835-ft.

Satellite Earth Stations: Transmit/receive; Harris; 9-meter.

Ownership: Metromedia Inc. See Group Ownership of TV Stations.

Began Operation: Jan. 7, 1949. Sale to present owner by **Los Angeles Times** and **Mirror** approved May 28, 1963 by FCC (**Television Digest**, Vol. 3:3, 22).

Represented (sales): Katz Independent TV Sales.

Personnel:

- BILL WHITE, vice president & general manager.
- MARTIN BERGMAN, vice president & general sales manager.
- DONALD TILLMAN, v.p. & director of programming & production.
- WALTER R. KALB, vice president & business affairs director.
- LEW SCHATZER, v.p. & director of promotion & creative services.
- PHYLLIS BECKER, vice president & national sales manager.
- BOB RODRIGUEZ, vice president & local sales manager.
- KIRK KOPIC, vice president & local sales manager.
- BETTY FOX, sales manager, New York office.
- ROGER LAMAY, news director.
- RAYMOND GREEN, executive producer.
- LEE PARDEE, vice president, engineering.
- LORRAINE DITRI, commercial operations director.

Highest 30 Sec. Rate (July 23, 1984): \$2500.

Total Households: © MSI Consumer Market Data as of 1/1/84 TV Homes: TV% and Circulation © 1984 Arbitron County coverage based on Arbitron study.

Net Weekly Circulation	State County	Total Households	TV Households	%
50% & Over	CALIFORNIA			
	Imperial	31,000	29,000	93
	Kern East	23,500	22,600	96
	Los Angeles	2,818,900	2,744,000	97
	Orange	777,900	764,400	98
	Riverside			
	Central	52,700	50,700	96
	Riverside West	218,000	210,000	96
	San Bernardino	349,700	338,900	97
	Santa Barbara			
	North	49,100	47,300	96
	Santa Barbara			
	South	68,400	65,700	96
	Ventura	197,400	192,700	98



Net Weekly Circulation	State County	Total Households	TV Households	%
Between 25-49%	ARIZONA			
	Cochise	32,100	30,900	96
	Yuma	29,200	27,600	95
	CALIFORNIA			
	Inyo	7,900	7,100	90
	Kern West	132,200	127,700	97
	San Diego	749,700	729,200	97
	San Luis Obispo	67,000	64,100	96
	NEW MEXICO			
	Chaves	20,300	19,900	98
	Eddy	17,900	17,500	98
	Lea North	18,200	17,900	98
	Lea South	2,600	2,400	92
	Luna	6,100	5,900	97
	Otero	15,600	15,200	97
San Juan	30,400	28,600	94	
Between 5-24%	ARIZONA			
	Coconino	25,600	23,800	93
	La Paz	5,000	4,800	96
	Santa Cruz	7,000	6,800	97
	CALIFORNIA			
	Riverside East	6,700	6,500	97
	TEXAS			
	El Paso	158,000	156,500	99
Station Totals		5,918,100	5,757,700	97
Net Weekly Circulation (1984)			3,319,200	
Average Daily Circulation (1984)			1,455,300	

California—Los Angeles

KWHY-TV

Ch. 22

Network Service: None, independent.

Licensee: Harrisclope of Los Angeles Inc., 5545 Sunset Blvd., Los Angeles, CA 90028.

Studio: 5545 Sunset Blvd.

Telephone: 213-466-5441.

Technical Facilities: Channel No. 22 (518-524 MHz). Authorized power: 2570-kw max. & 1726-kw horizontal visual, 257-kw aural. Antenna: 2917-ft. above av. terrain, 212-ft. above ground, 5903-ft. above sea level.

Latitude 34° 13' 36"
Longitude 118° 03' 59"

Transmitter: Mt. Wilson.

News Services: AP, UPI, Reuters, Dow Jones.

Ownership: Burt I. Harris Sr., pres., 28.05%; Irving B. Harris, 29.72%; Allan Slaight, 13.44%; Robert S. Block, 8.43%; Clarion Co. Ltd., 6.67%; James L. LeVitus, 3.33%; John R. Martinson, 2.73%; Sitel Inc., 2.50%; Burt I. Harris Jr., 1.67%; 11 others, none with as much as 1%. For other Harris interests, see Harrisclope Bcstg. in Group Ownership of TV Stations.

Began Operation: March 25, 1963, but left the air March 9, 1964 (*Television Digest*, Vol. 4:11). Sale by Central Broadcasting Corp. approved July 29, 1964 by FCC (Vol. 4:11, 31). Resumed operation May 2, 1965 (Vol. 5:20). Subscription TV began July 23, 1978. Sale to present owners by Coast TV Bcstg. approved Nov. 20, 1981.

Represented (sales): Unirep Broadcasting Co.

Represented (legal): Cohn & Marks.

Represented (engineering): Hammett & Edison Inc.

Personnel:

BURT I. HARRIS, president.
BURT I. HARRIS JR., vice president & general manager.
CARLOS M. ECHERRI, controller.
MIKE WAGNER, account executive.
JOHN H. NELSON, account executive.
EUGENE A. HARRIS, chief engineer, transmitter.
DAVID J. ZULLI, chief engineer, studio.

Highest One Hour Rate: \$1500.

Highest 30 Sec. Rate (Jan. 1, 1984): \$110.

Arbitron Data: Not available.



BLACKBURN & COMPANY, INC.

**RADIO • TV • CATV • NEWSPAPER BROKERS
NEGOTIATIONS • FINANCING • APPRAISALS**

CHICAGO	333 N. Michigan Ave., 60601	(312) 346-6460
WASHINGTON, D.C.	1111 19th St., N.W., 20036	(202) 331-9270
ATLANTA	400 Colony Sq., #1004, 30361	(404) 892-4655
BEVERLY HILLS	9465 Wilshire Blvd., 90212	(213) 274-8151

KBSC-TV

Ch. 52

Network Service: None, independent.

Licensee: Oak Broadcasting Systems Inc., 1901 Ave. of the Stars, Los Angeles, CA 90067.

Studio: 1139 Grand Central Ave., Glendale, CA 91201.

Telephone: 213-507-6511.

Technical Facilities: Channel No. 52 (698-704 MHz). Authorized power: 2630-kw max. & 1320-kw horizontal visual, 261-kw max. & 132-kw horizontal aural. Antenna: 2890-ft. above av. terrain, 199-ft. above ground, 5856-ft. above sea level.

Latitude 34° 13' 27"
Longitude 118° 03' 45"

Transmitter: Mt. Wilson.

Ownership: Oak Industries Inc, 100%. For other interests, see Group Ownership of TV Stations.

Began Operation: June 29, 1966. Sale of 50% to present owner by A. Jerrold Perenchio approved April 15, 1983. Sale to Oak & Perenchio by Kaiser Bcstg. Corp. approved by FCC Aug. 24, 1976 (*Television Digest*, Vol. 16:35). Began subscription television April 1, 1977 (Vol. 17:15). Began Spanish language broadcasting Sept. 8, 1980. Began 24 hour subscription television Oct. 1, 1982.

Represented (legal): Dow, Lohnes & Albertson.

Represented (engineering): Cohen & Dippell, P.C.

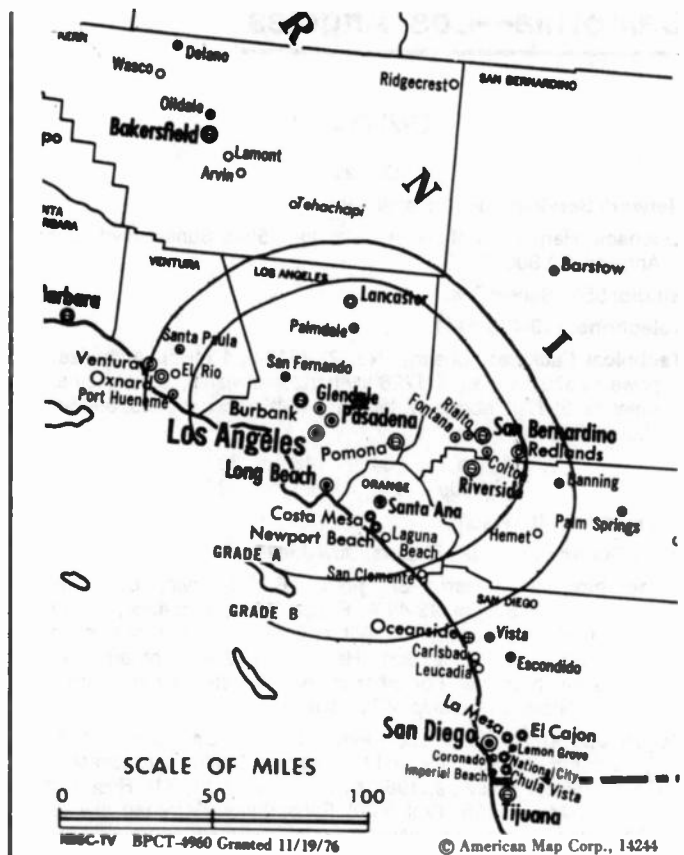
Personnel:

WILLIAM R. GUERRA, general manager.
RICHARD A. WHITMAN, program director.
JOHN A. RUSSELL, director of engineering.

Rates: On request.

Total Households: © MSI Consumer Market Data as of 1/1/84 TV Homes: TV% and Circulation © 1984 Arbitron County coverage based on Arbitron study.

Net Weekly Circulation	State County	Total Households	TV Households	%
CALIFORNIA				
Between 5-24%	Los Angeles	2,818,900	2,744,000	97
Station Totals		2,818,900	2,744,000	97
Net Weekly Circulation (1984)			196,700	
Average Daily Circulation (1984)			70,500	



MAILING LISTS

Updated *computerized* mailing lists available for operating cable systems, multiple system operators, commercial and public TV stations. For details, call collect: 202-872-9200.

California—Santa Ana (Los Angeles)

KTBN-TV

Ch. 40

Network Service: Trinity Bcstg. Network.

Licensee: Trinity Broadcasting Network Inc., Box A, Santa Ana, CA 92711.

Studio: 2442 Michelle Rd., Tustin, CA 92680.

Telephone: 714-832-2950.

Technical Facilities: Channel No. 40 (626-632 MHz). Authorized power: 622-kw max. & 260-kw horizontal visual, 123-kw max. & 52-kw horizontal aural. Antenna: 2890-ft. above av. terrain, 200-ft. above ground, 5863-ft. above sea level.

Latitude 34° 13' 27"
Longitude 118° 03' 44"

Transmitter: Mt. Wilson.

News Service: UPI.

Satellite Earth Station: Transmit/receive; Scientific-Atlanta, 10-meter.

Ownership: Trinity Broadcasting Network Inc., a non-profit corp. Paul F. Crouch, pres.; Jane Duff, v.p.; Norman G. Juggert, secy.-treas. Trinity also owns KPAZ-TV, Phoenix, AZ; WHFT (TV), Miami, FL; KTBO-TV, Oklahoma City, OK; WTBY(TV), Poughkeepsie, NY; WKOI(TV), Richmond, IN; satellite-fed translator, Denver, CO.

Began Operation: Jan. 5, 1967. Sale to present owner by Angel Lerma approved by FCC Aug. 2, 1974.

Represented (legal): May, Dunn & Gay.

Personnel:

PAUL F. CROUCH, president/founder.
STAN HOLLON, sales, satellite.
BEN MILLER, director of engineering.
TERRY HICKEY, director of programming.

Highest 30 Sec. Rate (Aug. 1, 1983): \$100.

Arbitron Data: Not available.



VIDEO WEEK

for current reports on the home video industry
Call 202-872-9200 for more information.

California—San Bernardino (Los Angeles)

KCSI

Ch. 18

Network Service: None, independent.

Licensee: KCSI Inc., 1954 Cotner Ave., Los Angeles, CA. 90025.

Studios: 1954 Cotner Ave., Los Angeles 90025; 280 South I St., San Bernardino 92410.

Telephones: 213-479-8081; 714-824-7560.

Technical Facilities: Channel No. 18 (494-500 MHz). Authorized power: 3090-kw visual, 309-kw aural. Antenna: 2393-ft. above av. terrain, 144-ft. above ground. 5573-ft. above sea level.

Latitude 34° 11' 15.0"
Longitude 117° 41' 53.5"

Transmitter: Sunset Ridge, 5-mi. NE of Claremont.

News Service: UPI.

Satellite Earth Station: Miralite; 3.7-meter.

Ownership: W.P.E.C., 100%. Thomas H. Headley, H. Douglas Lung, Gregory McArthur, David R. Verrill, Thomas Quarton.

Began Operation: June 30, 1977.

Represented (sales): Netspan.

Represented (legal): Dow, Lohnes & Albertson.

Personnel:

PAUL NIEDERMEYER, general manager.
CHRISTOPHER HARGROVE, program director.
MARIA GOMEZ, traffic manager.
MICHAEL NEWCOMB, production director.
DOUGLAS LUNG, director of engineering.



Highest 30 Sec. Rate (July 18, 1984): \$500.

Arbitron Data: Not available.

SATELLITE WEEK

THE VITAL LINK

between you and the latest news
in this ever-changing industry.

For more information, call collect: 202-872-9200.

TELEVISION DIGEST INC. Television Digest, Inc.
1836 Jefferson Place, N.W.
Washington, D.C. 20036

California—Ontario

KIHS-TV

Ch. 46

Network Service: None, independent.

Licensee: HBI Acquisition Corp., 18103 Skypark South, Suite D, Irvine, CA 92714.

Studio: 3833 Ebony St., Ontario, CA 91761.

Telephone: 714-250-1200.

Technical Facilities: Channel No. 46 (662-668 MHz). Authorized power: 2170-kw max. & 1797-kw horizontal visual, 217-kw max. & 179.7-kw horizontal aural. Antenna: 3040-ft. above av. terrain, 312-ft. above ground, 5991-ft. above sea level.

Latitude 34° 13' 37"
Longitude 118° 03' 58"

Requests CP for change to 2455-kw max. visual, 372-kw max. aural, 3044-ft. above av. terrain, 295-ft. above ground, 5995-ft. above sea level.

Transmitter: Mt. Wilson.

Satellite Earth Station: Scientific-Atlanta, 10-meter.

Ownership: De Rance Inc., 20%; Guadalupe Assoc. Inc., 40%; Max F. Vigil, 8.76%; Richard C. Hernandez, pres., 20%; Frederick P. Aguirre, 3.34%; Francisco F. Firmat, 5.14%; Manuel Esqueda & David L. Hernandez, 4% each; Armando C. & Cecilia D. Hernandez, 2% each.

Began Operation: July 1972; left air Jan. 29, 1973. Resumed operation June 7, 1973; left air on unannounced date. Sale to present owners approved by FCC May 25, 1982. Resumed operation April 21, 1984.

Personnel:

JOSEPH BUERRY JR., general manager.
MAX F. VIGIL, business manager.
DR. JULIO BRITO, chief engineer.
PETER PARISE, manager of operations.

Highest 30 Sec. Rate: \$100.



VIDEO WEEK

for current reports on the home video industry
Call 202-872-9200 for more information.

California—Palm Springs-Indio

KESQ-TV

Ch. 42

(Also serves Hemet, Yucca Valley & Twentynine Palms Area)

Network Service: ABC.

Licensee: Pacific Media Corp.

Studio: 36-270 Plaza Dr., Cathedral City, CA 92234.

Telephone: 619-328-8881.

Mailing Address: Box 4200, Palm Springs, CA 92263.

Technical Facilities: Channel No. 42 (638-644 MHz). Authorized power: 316-kw max. & 154-kw horizontal visual, 45.8-kw aural. Antenna: 630-ft. above av. terrain, 130-ft. above ground, 1650-ft. above sea level.

Latitude 33° 51' 58"
Longitude 116° 26' 02"

Transmitter: Edom Hill.

News Services: AP, ABC.

Satellite Earth Station: Scientific-Atlanta; 7-meter.

Map Note: Contours calculated by revised Sec. 73.699 of FCC Rules not available.

Ownership: Esquire Inc. See KEYC-TV, El Centro, CA.

Began Operation: Oct. 5, 1968. Transfer of control to Esquire from receivers in bankruptcy approved by FCC June 30, 1978.

Represented (sales): Seltel Inc.

Represented (legal): Cohn & Marks.

Represented (engineering): Hammett & Edison Inc.

Personnel:

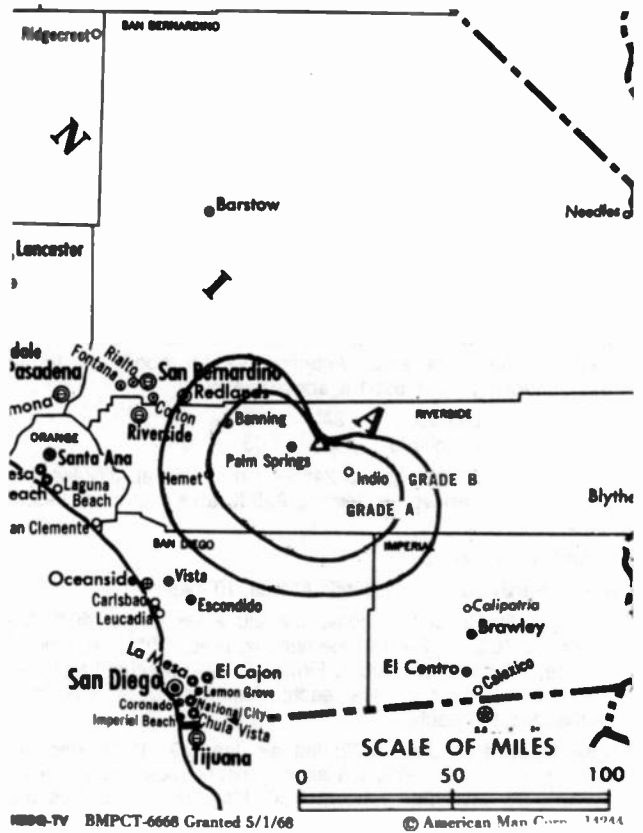
ROBERT SHIELDS, president.
BILL MENDELL, general manager.
JANET WEHNER, program director.
RICHARD LERNER, news director.
RON CATHCART, chief engineer.

Highest One Hour Rate: \$1200.

Highest 30 Sec. Rate (Feb. 1984): \$750.

NETWORK BASE HOURLY RATE: \$110.

Total Households: © MSI Consumer Market Data as of 1/1/84 TV Homes: TV% and Circulation © 1984 Arbitron County coverage based on Arbitron study.



Net Weekly Circulation	State County	Total Households	TV Households	%
50% & Over	CALIFORNIA Riverside	52,700	50,700	96
	Central			
Between 5-24%	CALIFORNIA Imperial	31,000	29,000	93
Station Totals		83,700	79,700	95
Net Weekly Circulation (1984)			49,900	
Average Daily Circulation (1984)			29,400	

California—Palm Springs

KMIR-TV

Ch. 36

Network Service: NBC.

Licensee: Desert Empire TV Corp., Box 1506, Palm Springs, CA 92263.

Studio: 72920 Park View Dr., Palm Desert, CA 92260.

Telephone: 619-568-3636. **TWX:** 910-332-1292.

Technical Facilities: Channel No. 36 (602-608 MHz). Authorized power: 547-kw max. & 164-kw horizontal visual, 16.4-kw horizontal aural. Antenna: 680-ft. above av. terrain, 124-ft. above ground, 1703-ft. above sea level.

Latitude 33° 52' 00"
Longitude 116° 25' 56"

Transmitter: 7-mi. ENE of center of Palm Springs.

News Service: UPI.

Satellite Earth Station: Miralite; 3.7-meter.

Ownership: John Conte, pres.; Sirpuhe Philibosian Conte, secy.-treas. Mr. & Mrs. Conte hold 100% jointly.

Began Operation: Oct. 26, 1968.

Represented (sales): Adam Young Inc.

Represented (legal): Koteen & Naftalin.

Represented (engineering): Jules Cohen & Associates.

Personnel:

JOHN CONTE, president & general manager.
ROBERT OLSON, chief engineer.
MARSHA BAILEY, program director.
HARRY HEIN, sales manager.

Highest One Hour Rate: \$1000.

Highest 30 Sec. Rate (Sept. 1, 1983): \$250.

NETWORK BASE HOURLY RATE: \$100.

Total Households: © MSI Consumer Market Data as of 1/1/84 TV Homes: TV% and Circulation © 1984 Arbitron County coverage based on Arbitron study.

Net Weekly Circulation	State County	Total Households	TV Households	%
CALIFORNIA				
50% & Over	Riverside	52,700	50,700	96
	Central			
Between 5-24%	CALIFORNIA			
	Imperial	31,000	29,000	93
Station Totals		83,700	79,700	95
Net Weekly Circulation (1984)			46,100	
Average Daily Circulation (1984)			22,300	



TARGET/AID

The Ratings and Lifestyle Connection.

ARBITRON® RATINGS

California—Redding

KRCR-TV

Ch. 7

(Also serves Chico, CA)

Network Service: ABC.

Licensee: Sacramento Valley TV Inc., 2770 Pioneer Dr., Redding, CA 96001.

Studio: Pioneer Dr.

Telephone 916-243-7777. **TWX:** 916-243-6721.

Technical Facilities: Channel No. 7 (174-180 MHz). Authorized power: 115-kw visual, 22.4-kw aural. Antenna: 3620-ft. above av. terrain, 126-ft. above ground, 6335-ft. above sea level.

Latitude 40° 36' 10"
Longitude 122° 39' 00"

Transmitter: Mt. Shasta-Bally, 13 mi. W of Redding.

News Services: UPI, CNN Headline News.

Satellite Earth Stations: 4, Andrew/Harris; 3-meter, 4.5-meter, 6-meter; Andrew/Harris receivers.

Ownership: California-Oregon Broadcasting Investments, a Partnership. See KOB(TV), Medford, Ore.

Began Operation: Aug. 1, 1956. Acquisition of positive control by California-Oregon Bcstg. approved by FCC Feb. 9, 1968. Previous sale to Sacramento Valley TV Inc. by George C. Fleharty, Carl R. McConnell and associates approved June 5, 1963 by FCC (Television Digest, Vol. 3:11, 23).

Represented (sales): Blair Television; Art Moore Inc. (regional).

Represented (legal): Dempsey & Koplovitz.

Represented (engineering): Lohnes & Culver.

Personnel:

RICHARD GREEN, president & general manager.
WILLIAM B. SMULLIN, vice president & director of operations.
KENNETH W. KING, national sales manager.
NORM HOATSON, chief engineer.
DOREETA DOMKE, program/operations director.

Highest One Hour Rate: \$5000.

Highest 30 Sec. Rate: \$500.

NETWORK BASE HOURLY RATE: \$725.

Total Households: © MSI Consumer Market Data as of 1/1/84 TV Homes: TV% and Circulation © 1984 Arbitron County coverage based on Arbitron study.

Net Weekly Circulation	State County	Total Households	TV Households	%
50% & Over	CALIFORNIA			
	Butte	65,000	62,100	96
	Glenn	8,500	8,200	96



Net Weekly Circulation	State County	Total Households	TV Households	%
50% & Over	Modoc	3,600	3,300	93
	Shasta	50,200	48,700	97
	Siskiyou	16,600	15,500	93
	Tehama	16,500	16,000	97
	Trinity	5,300	4,900	92
Between 25-49%	CALIFORNIA			
	Lassen	8,300	7,800	94
	Plumas	7,900	7,400	94
Between 5-24%	CALIFORNIA			
	Colusa	4,900	4,700	96
	Humboldt	44,500	42,700	96
Yuba	19,000	18,400	97	
Station Totals		250,300	239,700	95
Net Weekly Circulation (1984)			146,300	
Average Daily Circulation (1984)			91,900	

California—Sacramento

KCRA-TV

Ch. 3

Network Service: NBC.

Licensee: Kelly Broadcasting Co., 310 10th St., Sacramento, CA 95814.

Studio: 310 10th St.

Telephone: 916-444-7300. **TWX:** 910-367-3557.

Technical Facilities: Channel No. 3 (60-66 MHz). Authorized power: 100-kw visual, 20-kw aural. Antenna: 1490-ft. above av. terrain, 1549-ft. above ground, 1548-ft. above sea level.

Latitude 38° 14' 48"
Longitude 121° 29' 59"

Holds CP for change to 10-kw aural, 1940-ft. above av. terrain, 1951-ft. above ground, 1951-ft. above sea level, lat. 38° 15' 52", long. 121° 29' 22"; transmitter to 0.8-mi. S of Twin Cities Rd., adjacent to Snodgrass Slough, 2.2-mi. W of Hwy. 5, Walnut Grove.

Transmitter: 0.7-mi. NE of Walnut Grove.

News Services: AP, UPI, NBC, CNN, NIWS.

Satellite Earth Stations: Scientific-Atlanta 10-meter, Superior 6-meter; M/A-Com & Scientific-Atlanta receivers.

Ownership: Nina N. Kelly, Robert E. Kelly & Jon S. Kelly, 1/3 each. Kelly Bcstg. also owns KCPQ(TV), Tacoma, Wash.

Began Operation: Sept. 3, 1955. Sale of 50% by Gerald Kenneth & Vernon Hansen to other 50% owners, Kellys, approved April 18, 1962 by FCC (*Television Digest*, Vol. 2:17).

Represented (sales): Blair Television.

Represented (legal): Koteen & Naftalin.

Represented (engineering): Jules Cohen & Associates.

Personnel:

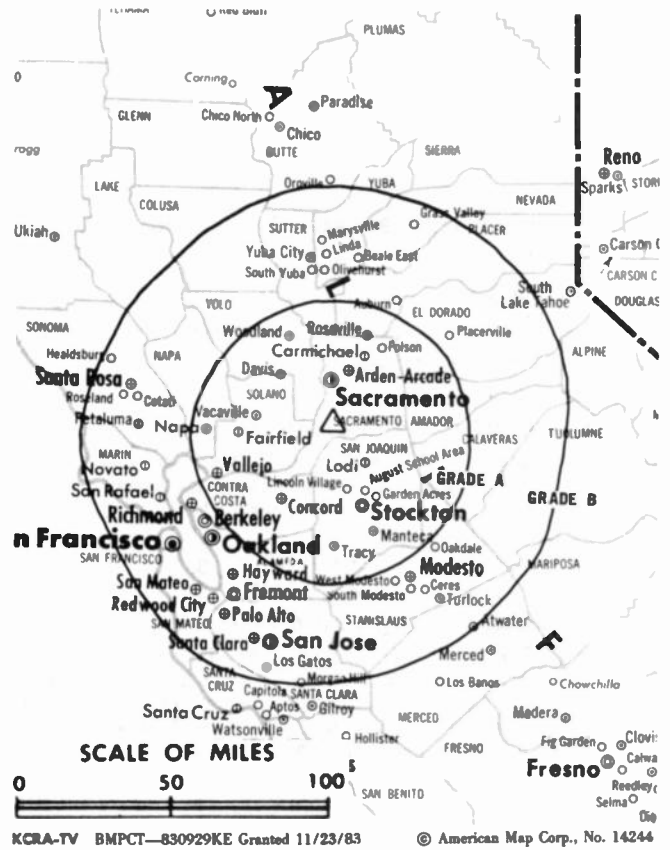
- ROBERT E. KELLY, partner.
- JON S. KELLY, partner.
- DON SARACENO, general manager.
- PETE LANGLOIS, station manager, programming.
- JOHN KUENEKE, station manager, administration.
- DAVE ULRICKSON, local sales manager.
- JOHN TURVER, national sales manager.
- KURT EICHSTEADT, program director.
- JIM STRADER, production manager.
- DON DUNCAN, chief engineer.
- MARGARET JOHNSTONE, business manager.

Highest 30 Sec. Rate: (Oct. 13, 1984): \$6500.

NETWORK BASE HOURLY RATE: \$2450.

Total Households: © MSI Consumer Market Data as of 1/1/84 TV Homes: TV% and Circulation © 1984 Arbitron County coverage based on Arbitron study.

Net Weekly Circulation	State County	Total Households	TV Households	%
50% & Over	CALIFORNIA			
	Amador	9,000	8,600	96
	Butte	65,000	62,100	96
	Calaveras	9,400	9,000	96
	Colusa	4,900	4,700	96
	Contra Costa			
	East	26,700	26,200	98
	El Dorado West	26,900	26,000	96
	Lake	18,100	16,800	93
	Mariposa	4,900	4,600	93
	Mono	4,500	3,900	87
	Nevada	24,200	22,900	95
	Placer West	46,600	44,900	96



KCRA-TV BMPCT—830929KE Granted 11/23/83

© American Map Corp., No. 14244

Net Weekly Circulation	State County	Total Households	TV Households	%
50% & Over	Plumas	7,900	7,400	94
	Sacramento	338,700	329,800	97
	San Joaquin	137,500	131,900	96
	Sierra	1,600	1,500	94
	Solano East	55,200	54,000	98
	Stanislaus	107,600	102,700	95
	Sutter	20,900	20,300	97
	Tuolumne	14,900	14,100	95
	Yolo	45,800	44,100	96
	Yuba	19,000	18,400	97
Between 25-49%	CALIFORNIA			
	El Dorado East	12,600	12,200	96
	Glenn	8,500	8,200	96
	Lassen	8,300	7,800	94
	Placer East	3,600	3,400	96
Sonoma	132,200	126,600	96	
NEVADA	Douglas	9,400	9,000	96
	Carson City	14,400	14,100	98
Between 5-24%	CALIFORNIA			
	Alameda	445,700	432,300	97
	Contra Costa			
	West	240,000	234,700	98
	Marin	94,800	91,900	97
	Merced	49,900	48,000	96
	Napa	40,500	39,100	97
	Solano West	37,900	37,000	98
	Tehama	16,500	16,000	97
	NEVADA			
Washoe	89,300	87,100	98	
Station Totals		2,192,900	2,121,300	96
Net Weekly Circulation (1984)			1,054,200	
Average Daily Circulation (1984)			586,400	

California—Modesto

KCSO

Ch. 19

(Also serves Sacramento & Stockton)

Network Service: Spanish International Network.

Licensee: Sainte Broadcasting Corp., Box 3689, Modesto 95352.

Studio: 2842 Iowa Ave., Modesto, CA.

Telephone: 209-578-1900.

Mailing Address: Box 3869, Modesto 95352.

Technical Facilities: Channel No. 19 (500-506 MHz). Authorized power: 5000-kw max. & 794-kw horizontal visual, 89.1-kw horizontal aural. Antenna: 1877-ft. above av. terrain, 346-ft. above ground, 3086-ft. above sea level.

Latitude 38° 07' 08"

Longitude 120° 43' 21"

Transmitter: Bear Mtn., approx. 5.8-mi. SW of San Andreas.

Ownership: Chester & Naomi L. Smith, 51%; Enoch Christoffersen, 15%; Albert I. Chance, 7%; Melvin J. Querio 6%; Jo Anne Querio, 4%; others, none with more than 5%. Sainte Bcstg. also owns KCBA(TV), Salinas, CA. Melvin Querio owns 50% of Superior Bcstg. of CA, permittee of Ch. 24, Chico, CA.

Began Operation: Aug. 26, 1966.

Represented (legal): Fletcher, Heald & Hildreth.

Represented (sales): SIN Television Network.

Represented (engineering): Cecil Lynch.

Personnel:

CHESTER SMITH, president.

NAOMI SMITH, comptroller.

SHARON SEPULVADA, general manager.

DAVID GARCIA, national & regional sales manager.

Highest 30 Sec. Rate (Jan. 1, 1982): \$240.



KCSO BNPCT-7686 Granted 6/27/78

© American Map Corp., 14244

Net Weekly Circulation	State County	Total Households	TV Households	%
CALIFORNIA				
Between 5-24%	Colusa	4,900	4,700	96
	San Joaquin	137,500	131,900	96
	Stanislaus	107,600	102,700	95
Station Totals		250,000	239,300	95
Net Weekly Circulation (1984)			30,800	
Average Daily Circulation (1984)			13,600	

Total Households: © MSI Consumer Market Data as of 1/1/84 TV Homes: TV% and Circulation © 1984 Arbitron County coverage based on Arbitron study.

California—Stockton-Sacramento

KOVR-TV

Ch. 13

Network Service: ABC.

Licensee: Rockefeller Group Inc., 225 East Miner Ave. Stockton, CA.

Studios: 1216 Arden Way, Sacramento 95815; 225 E. Miner Ave., Stockton 95202.

Telephones: 916-927-1313, Sacramento; 209-466-6981, Stockton.
TWX: 916-367-2396, Sacramento.

Technical Facilities: Channel No. 13 (210-216 MHz). Authorized power: 281-kw visual, 42.7-kw aural. Antenna: 1490-ft. above av. terrain, 1548-ft. above ground, 1549-ft. above sea level.

Latitude 38° 14' 48"
Longitude 121° 29' 59"

Transmitter: 0.7-mi. NE of Walnut Grove, CA.

News Services: AP, UPI.

Satellite Earth Stations: Scientific-Atlanta, 10-meter; Andrew, 9.3-meter & 4.5-meter.

Ownership: Rockefeller Group. For other interests, see Group Ownership of TV Stations.

Began Operation: Sept. 5, 1954. Sale to present owner by The Outlet Co. approved by FCC Nov. 23, 1983 (Television Digest, Vol. 23:19, 22; 24:6). Sale to Outlet by McClatchy Newspapers approved by FCC March 12, 1980 (Vol. 19:28). Previous sale to McClatchy by Metropolitan Bcstg. Corp. was approved July 29, 1964 (Vol. 3:40, 41). Sale to Metropolitan Bcstg. by Gannett Co. approved Dec. 12, 1959 (Vol. 15:47, 48; 16:1). Sale to Gannett by H. L. Hoffman and associates, approved Jan. 8, 1958 by (Vol. 13:47; 14:2).

Represented (sales): Petry Television.

Represented (legal): Sundlun, Scher & Singer.

Personnel:

- CHARLES F. KENNEDY, president & general manager.
- EARL HIGGINS, vice president, business affairs.
- RICHARD BLAMEY, sales manager.
- HENRY URICK, program manager.
- ROBERT HESS, chief engineer.

Highest One Hour Rate: \$10,000.

Highest 30 Sec. Rate (July 5, 1984): \$4000.

NETWORK BASE HOURLY RATE: \$1600.

Total Households: © MSI Consumer Market Data as of 1/1/84 TV Homes: TV% and Circulation © 1984 Arbitron County coverage based on Arbitron study.

Net Weekly Circulation	State County	Total Households	TV Households	%
50% & Over	CALIFORNIA			
	Amador	9,000	8,600	96
	Calaveras	9,400	9,000	96
	Colusa	4,900	4,700	96
	Contra Costa			
	East	26,700	26,200	98
	El Dorado West	26,900	26,000	96
	Lake	18,100	16,800	93
	Nevada	24,200	22,900	95
	Placer West	46,600	44,900	96
	Plumas	7,900	7,400	94
	Sacramento	338,700	329,800	97
	San Joaquin	137,500	131,900	96



Net Weekly Circulation	State County	Total Households	TV Households	%
50% & Over	Sierra	1,600	1,500	94
	Solano East	55,200	54,000	98
	Stanislaus	107,600	102,700	95
	Sutter	20,900	20,300	97
	Tuolumne	14,900	14,100	95
	Yuba	45,800	44,100	96
Between 25-49%	CALIFORNIA			
	Butte	65,000	62,100	96
	Glenn	8,500	8,200	96
	Mariposa	4,900	4,600	93
Mono	4,500	3,900	87	
Between 5-24%	CALIFORNIA			
	Alpine	400	400	88
	Contra Costa			
	West	240,000	234,700	98
	Lassen	8,300	7,800	94
	Marin	94,800	91,900	97
	Merced	49,900	48,000	96
	Napa	40,500	39,100	97
	Solano West	37,900	37,000	98
	Sonoma	132,200	126,600	96
NEVADA				
Washoe	89,300	87,100	98	
Station Totals		1,691,100	1,634,700	96
Net Weekly Circulation (1984)			896,700	
Average Daily Circulation (1984)			501,700	

California—Sacramento-Stockton

KRBK-TV

Ch. 31

Network Service: None, independent.

Licensee: Koplak Communications of California Inc., 220 N. Kings Hwy., St. Louis, MO 63108.

Studio: 500 Media Pl., Sacramento, CA 95815.

Telephone: 916-929-0300. **TWX:** 910-367-3702.

Technical Facilities: Channel No. 31 (572-578 MHz). Authorized power: 2400-kw visual, 240-kw aural. Antenna: 1020-ft. above av. terrain, 1057-ft. above ground, 1057-ft. above sea level.

Latitude 38° 14' 20"
Longitude 121° 28' 52"

Holds CP for change to 5000-kw max. & 2750-kw horizontal visual, 500-kw max. & 275-kw horizontal aural, 1490-ft. above av. terrain, 1551-ft. above ground, 1549-ft. above sea level, lat. 38° 16' 53", long. 121° 30' 28"; transmitter to 1.8-mi. ENE of Vorden, 0.29-mi. N of Twin Cities Rd.

Transmitter: 1.7-mi. E of Walnut Grove, CA.

News Service: INDX, CNN, AP, NAFAX.

Satellite Earth Station: Simulcast; Harris & M/A-Com receivers.

Ownership: See KPLR-TV, St. Louis, MO.

Began Operation: Oct. 5, 1974. Sale to present owners by Northern California Bcstg. Inc. approved by FCC Jan. 28, 1981. Sale to Northern California by Andrew Bartolini, et al., approved June 9, 1980 (**Television Digest**, Vol. 20:6).

Represented (sales): TeleRep Inc.

Represented (legal): Crowell & Moring.

Represented (engineering): Jules Cohen & Associates.

Personnel:

TED KOPLAR, president.
MICHAEL FISHER, vice president & general manager.
HERMAN STERN, general sales manager.
MIKE POLATSCHKEK, local sales manager.
DENNIS GRAYSON, director of operations.
BOB VENDITTI, chief engineer.
WILLIAM N. WALSH, business manager.
JOANNE BLUM JACKSON, program manager.
KATHY BROWN, traffic manager.
KIM KLINE, promotion manager.
GARY LINDSEY, news director.
ROBBIE ROBINSON, production manager.

Highest 30 Sec. Rate (July 24, 1984): \$3750.

Total Households: © MSI Consumer Market Data as of 1/1/84 TV Homes: TV% and Circulation © 1984 Arbitron County coverage based on Arbitron study.

Net Weekly Circulation	State County	Total Households	TV Households	%
50% & Over	CALIFORNIA			
	Colusa	4,900	4,700	96
	Placer West	46,600	44,900	96



KRBK-TV BNPCT-820401KE Granted 6/8/82

Net Weekly Circulation	State County	Total Households	TV Households	%
50% & Over	Sacramento	338,700	329,800	97
	Stanislaus	107,600	102,700	95
CALIFORNIA				
Between 25-49%	Amador	9,000	8,600	96
	Calaveras	9,400	9,000	96
	Contra Costa			
	East	26,700	26,200	98
	El Dorado West	26,900	26,000	96
	San Joaquin	137,500	131,900	96
	Solano East	55,200	54,000	98
	Sutter	20,900	20,300	97
	Yuba	45,800	44,100	96
Between 5-24%	CALIFORNIA			
	Butte	65,000	62,100	96
	Lassen	8,300	7,800	94
	Merced	49,900	48,000	96
	Nevada	24,200	22,900	95
Plumas	7,900	7,400	94	
Station Totals		1,003,500	968,800	96
Net Weekly Circulation (1984)			442,700	
Average Daily Circulation (1984)			186,900	

California—Sacramento-Stockton

KTXL

Ch. 40

Network Service: None, independent.

Licensee: Camellia City Telecasters Inc., Box 40, Sacramento, CA 95801.

Studio: 4655 Fruitridge Rd., Sacramento 95820.

Telephone: 916-452-8221. **TWX:** 910-367-3522.

Technical Facilities: Channel No. 40 (626-632 MHz). Authorized power: 1765-kw max. & 622-kw horizontal visual, 350-kw max. & 124.5-kw horizontal aural. Antenna: 970-ft. above av. terrain, 996-ft. above ground, 998-ft. above sea level.

Latitude 38° 16' 25"
Longitude 121° 30' 11"

Holds CP for change to 5000-kw max. & 3013-kw horizontal visual, 500-kw max. & 301-kw horizontal aural, 1962-ft. above av. terrain, 1998-ft. above ground, 2000-ft. above sea level, lat. 38° 16' 23", long. 121° 30' 13"; transmitter to Twin Cities Rd., 2.2-mi. N of Walnut Grove.

Transmitter: Twin Cities Blvd., 2.2-mi. N of Walnut Grove, CA.

News Services: AP, INDX.

Satellite Earth Station: Scientific-Atlanta; 10-meter.

Ownership: BMA Properties Inc. (William D. Grant, pres. & chmn. of the board), 80.1%; Jack F. Matranga, 19.9%. Camellia City Telecasters also owns KDVR(TV), Denver, CO; KPDX(TV), Vancouver, WA-Portland, OR.

Begin Operation: Oct. 26, 1968. Transfer of control to BMA from Colony Corp. approved by FCC Dec. 1, 1971.

Represented (sales): MMT Sales.

Represented (legal): Arent, Fox, Kintner, Plotkin & Kahn.

Represented (engineering): Hammett & Edison Inc.

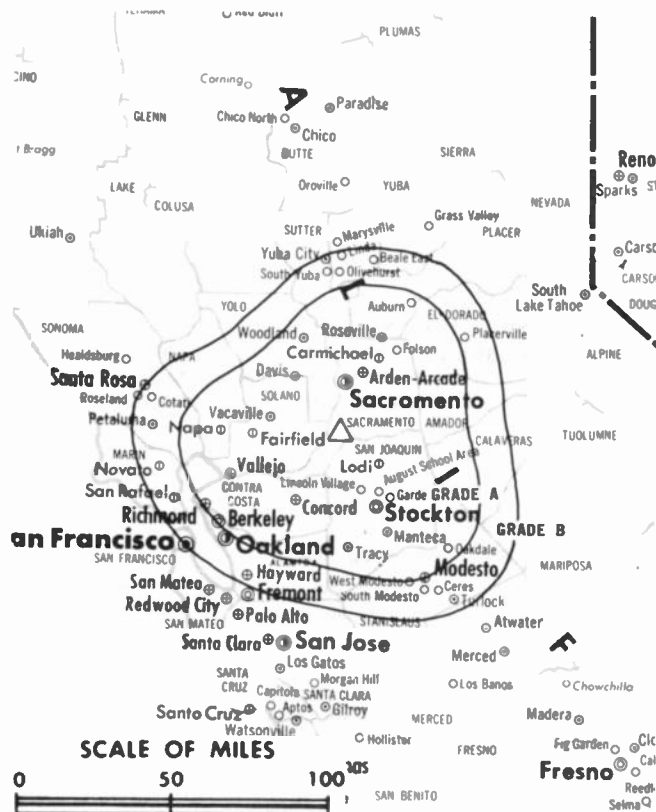
Personnel:

- JACK F. MATRANGA, president, general manager & film buyer.
- ROBERT PARENTE, general sales manager.
- JOHN DADIW, local sales manager.
- CAL BOLLWINKEL, program & operations manager.
- DON ROSS, news director.
- BARRY SMITH, promotion director.

Highest 30 Sec. Rate (May 1, 1981): \$1000.

Total Households: © MSI Consumer Market Data as of 1/1/84 TV Homes: TV% and Circulation © 1984 Arbitron County coverage based on Arbitron study.

Net Weekly Circulation	State County	Total Households	TV Households	%
50% & Over	CALIFORNIA			
	Colusa	4,900	4,700	96
	Contra Costa East	26,700	26,200	98
	Placer West	46,600	44,900	96
	Plumas	7,900	7,400	94
	Sacramento	338,700	329,800	97
	San Joaquin	137,500	131,900	96
	Sierra	1,600	1,500	94
	Solano East	55,200	54,000	98
	Stanislaus	107,600	102,700	95
	Sutter	20,900	20,300	97
	Yolo	45,800	44,100	96
	Yuba	19,000	18,400	97
	Between 25-49%	CALIFORNIA		
Amador		9,000	8,600	96
Butte		65,000	62,100	96
Calaveras		9,400	9,000	96
Contra Costa West		240,000	234,700	98
El Dorado East		12,600	12,200	96
El Dorado West		26,900	26,000	96



KTXL BPCT—830328KO Granted 4/27/83 © American Map Corp., No. 14244

Net Weekly Circulation	State County	Total Households	TV Households	%
Between 25-49%	Glenn	8,500	8,200	96
	Lake	18,100	16,800	93
	Mendocino	28,000	26,000	93
	Merced	49,900	48,000	96
	Nevada	24,200	22,900	95
	Shasta	50,200	48,700	97
	Tehama	16,500	16,000	97
	Tuolumne	14,900	14,100	95
	NEVADA			
	Washoe	89,300	87,100	98
	Between 5-24%	CALIFORNIA		
Alameda		445,700	432,300	97
Del Norte		7,700	7,200	93
Fresno		197,000	189,800	96
Humboldt		44,500	42,700	96
Lassen		8,300	7,800	94
Madera		24,300	23,300	96
Marin		94,800	91,900	97
Mono		4,500	3,900	87
Napa		40,500	39,100	97
Placer East		3,600	3,400	96
San Francisco		297,400	279,600	94
San Mateo		238,500	234,100	98
Santa Clara West		498,100	485,300	97
Siskiyou	16,600	15,500	93	
Solano West	37,900	37,000	98	
Sonoma	132,200	126,600	96	
NEVADA				
Douglas	9,400	9,000	96	
OREGON				
Coos	24,500	22,700	93	
Jackson	54,400	52,600	97	
Klamath	23,200	22,400	97	
Station Totals		3,678,000	3,552,500	96
Net Weekly Circulation (1984)			991,200	
Average Daily Circulation (1984)			418,700	

California—Sacramento-Stockton

KXTV

Ch. 10

Network Service: CBS.

Licensee: Great Western Broadcasting Corp., 400 Broadway, Sacramento, CA 95818.

Studio: 400 Broadway.

Telephone: 916-441-2345.

Mailing Address: Box 10, Sacramento, CA 95801.

Technical Facilities: Channel No. 10 (192-198 MHz). Authorized power: 309-kw visual, 61.7-kw aural. Antenna: 1490-ft. above av. terrain, 1549-ft. above ground, 1548-ft. above sea level.

Latitude 38° 14' 48"
Longitude 121° 29' 59"

Transmitter: 0.7-mi. NE of Walnut Grove.

News Services: AP, UPI.

Satellite Earth Station: Scientific-Atlanta.

Ownership: Wholly-owned subsidiary of Belo Broadcasting Corp. For other interests, see Group Ownership of TV Stations.

Began Operation: March 20, 1955. Sale to present owner by Corinthian Bcstg. approved by FCC Nov. 28, 1983 (Television Digest, Vol. 23:20). Sale to Corinthian by John H. Schacht and associates approved by FCC Dec. 23, 1958 (Vol. 14:42, 49).

Represented (sales): Harrington, Righter & Parsons Inc.

Represented (legal): Covington & Burling.

Represented (engineering): A. D. Ring & Associates.

Personnel:

ALLAN HOWARD, vice president & general manager.

MICHAEL FIORILE, general sales manager.

JOSEPH PEDRI, national sales manager.

ROBERT LEVY, program director.

ROD ROBINSON, chief engineer.

Highest 30 Sec. Rate (July 3, 1984): \$3000.

Total Households: © MSI Consumer Market Data as of 1/1/84 TV Homes: TV% and Circulation © 1984 Arbitron County coverage based on Arbitron study.

Net Weekly Circulation	State County	Total Households	TV Households	%
50% & Over	CALIFORNIA			
	Amador	9,000	8,600	96
	Calaveras	9,400	9,000	96
	Colusa	4,900	4,700	96
	El Dorado West	26,900	26,000	96
	Mono	4,500	3,900	87
	Nevada	24,200	22,900	95
	Placer West	46,600	44,900	96
	Sacramento	338,700	329,800	97
	San Joaquin	137,500	131,900	96
	Solano East	55,200	54,000	98
	Stanislaus	107,600	102,700	95
	Sutter	20,900	20,300	97
	Tuolumne	14,900	14,100	95
Yolo	45,800	44,100	96	
Yuba	19,000	18,400	97	



Net Weekly Circulation	State County	Total Households	TV Households	%
Between 25-49%	CALIFORNIA			
	Butte	65,000	62,100	96
	Contra Costa			
	East	26,700	26,200	98
	Mariposa	4,900	4,600	93
	Placer East	3,600	3,400	96
Between 5-24%	Plumas	7,900	7,400	94
	Sierra	1,600	1,500	94
	CALIFORNIA			
	Alpine	400	400	88
	Contra Costa			
	West	240,000	234,700	98
	Glenn	8,500	8,200	96
	Inyo	7,900	7,100	90
	Lake	18,100	16,800	93
	Merced	49,900	48,000	96
NEVADA	Solano West	37,900	37,000	98
	Humboldt	4,200	4,000	96
Station Totals		1,341,700	1,296,700	96
Net Weekly Circulation (1984)			825,100	
Average Daily Circulation (1984)			417,500	

California—Salinas-Monterey

KCBA

Ch. 35

Network Service: Spanish International Network.

Licensee: Sainte Broadcasting Corp., Box 3560, Salinas, CA 93912.

Telephone: 408-422-3500.

Technical Facilities: Channel No. 35 (596-602 MHz). Authorized power: 2328-kw max. visual, 283.65-kw max. aural. Antenna: 2414-ft. above av. terrain, 355-ft. above ground, 3421-ft. above sea level.

Latitude 36° 45' 22.3"
Longitude 121° 30' 05.5"

Transmitter: Fremont Peak, 9-mi. NE of Salinas.

Ownership: See KCSO, Modesto, CA.

Began Operation: Nov. 1, 1981.

Represented (sales): SIN Television Network.

Represented (legal): Fletcher, Heald & Hildreth.

Represented (engineering): Cecil Lynch.

Personnel:

CHESTER SMITH, president & general manager.
HAL LARSON, sales manager.
MARK WALKER, operations manager.
PHIL LINN, chief engineer.

Highest 30 Sec. Rate : \$500.

Total Households: © MSI Consumer Market Data as of 1/1/84 TV Homes: TV% and Circulation © 1984 Arbitron County coverage based on Arbitron study.

Net Weekly Circulation	State County	Total Households	TV Households	%
CALIFORNIA				
Between 5-24%	Monterey	104,300	100,500	96
	San Benito	8,900	8,500	95
Station Totals		113,200	109,000	96
Net Weekly Circulation (1984)			11,000	
Average Daily Circulation (1984)			6,000	



Robert W. Rounsaville & Associates
MEDIA BROKERS AND CONSULTANTS
 ATLANTA: 1-800-531-1500 ORLANDO: 1-800-328-3500

California—Monterey-Salinas

KMST

Ch. 46

Network Service: CBS.

Licensee: Retlaw Enterprises Inc., Box 1938, Monterey, CA 93940.

Studio: 2200 Garden Rd., Monterey, CA.

Telephone: 408-649-0460. **TWX:** 910-360-7106.

Technical Facilities: Channel No. 46 (662-668 MHz). Authorized power: 1065-kw max. & 443-kw horizontal visual, 269-kw max. & 88.6-kw horizontal aural. Antenna: 2530-ft. above av. terrain, 222-ft. above ground, 3612-ft. above sea level.

Latitude 36° 32' 05"
Longitude 121° 37' 14"

Transmitter: Mt. Toro (Baldy Peak).

News Services: UPI, CBS.

Satellite Earth Station: Paraclipse, 3.5-meter.

Ownership: Retlaw Enterprises Inc., 100%. For officers & other interests, see KJEO(TV), Fresno, CA.

Began Operation: Feb. 2, 1969. Sale to present owner by Monterey-Salinas TV Inc. approved by FCC Aug. 27, 1979.

Represented (sales): Petry Television Inc.

Represented (legal): McKenna, Wilkinson & Kittner.

Personnel:

- BEN TUCKER, general manager.
- JOHN VERA, general sales manager.
- BARBARA WAECHTER, operations/program manager.
- JAMES ERICKSON, production manager.
- KEN WARREN, chief engineer.
- BOB STOCK, promotion director.
- TINA GOMES, traffic manager.
- DAN CULLEN, news director.

Highest One Hour Rate: \$2000.

Highest 30 Sec. Rate (Jan. 1982): \$3000.

NETWORK BASE HOURLY RATE: \$400.

Total Households: © MSI Consumer Market Data as of 1/1/84 TV Homes: TV% and Circulation © 1984 Arbitron County coverage based on Arbitron study.

Net Weekly Circulation	State County	Total Households	TV Households	%
50% & Over	CALIFORNIA Monterey	104,300	100,500	96
	Santa Cruz	81,300	78,000	96
Between 25-49%	CALIFORNIA San Benito	8,900	8,500	95
	Santa Clara			
	East	9,200	9,000	98
Between 5-24%	CALIFORNIA Mono	4,500	3,900	87
Station Totals		208,200	199,900	96
Net Weekly Circulation (1984)			160,700	
Average Daily Circulation (1984)			84,300	



YOU DON'T NEED ESP YOU NEED EWR!

Television Digest's **EARLY WARNING REPORT** capsulates retail sales and inventory activity in television and video so you can evaluate changes and trends in the industry.

For more information, call or write:



TELEVISION DIGEST INC.
1836 Jefferson Place, NW
Washington, D.C. 20036
(202) 872-9200

California—Salinas-Monterey

KSBW-TV

Ch. 8

Network Service: NBC.

Licensee: Blair Broadcasting of California, 717 Fifth Ave., New York, NY 10022.

Studio: 238 John St., Salinas, CA 93901.

Telephone: 408-422-6422. **TWX:** 910-368-7058.

Technical Facilities: Channel No. 8 (180-186 MHz). Authorized power: 240-kw visual, 46.8-kw aural. Antenna: 2330-ft. above av. terrain, 248-ft. above ground, 3328-ft. above sea level using 0.5° electrical beam tilt.

Latitude 36° 45' 23"
Longitude 121° 30' 05"

Holds CP for change to 162-kw max. & 155-kw horizontal visual, 24.3-kw max. & 23.4-kw horizontal aural, 2932-ft. above av. terrain, 1559-ft. above ground, 4049-ft. above sea level, lat. 37° 03' 30", long. 121° 46' 33"; transmitter to approx. 9-mi. N of Watsonville in Santa Cruz Mtns.

Transmitter: Fremont Peak, 10-mi. NE of Salinas.

News Service: UPI.

Satellite Earth Stations: Harris; 6.1-meter.

Ownership: John Blair & Co., 100%. For other interests, see Group Ownership of TV Stations.

Began Operation: Sept. 11, 1953 as share-time outlet with KMBY-TV, Monterey; on Feb. 2, 1955 FCC approved deal for it to buy & merge with KMBY-TV (*Television Digest*, Vol. 10:45 & 11:6). Sale to present owner approved by FCC Feb. 14, 1979 (Vol. 18:3).

Represented (sales): Blair Television.

Represented (legal): Wilmer, Cutler & Pickering.

Represented (engineering): Hammett & Edison Inc.

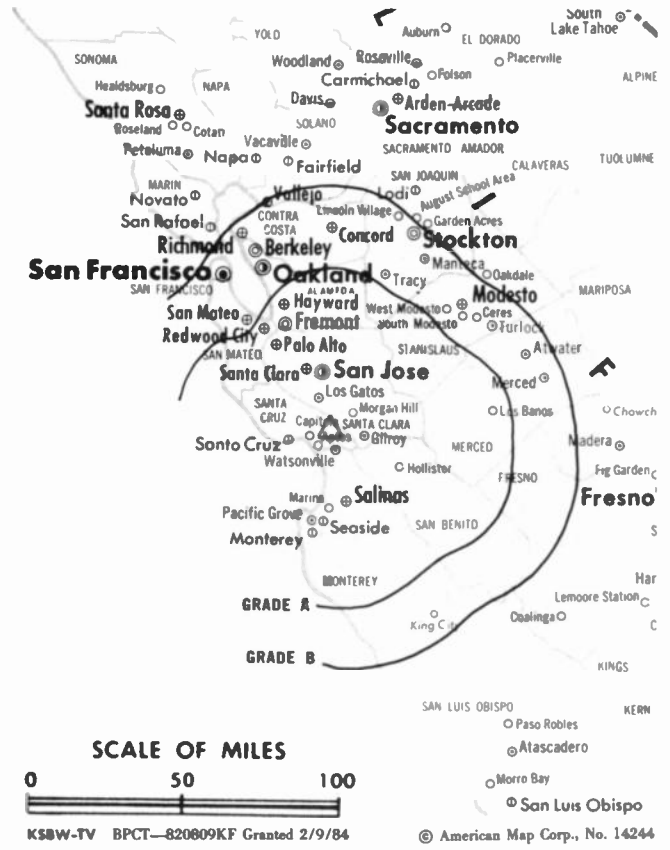
Personnel:

- KEITH MOON, president.
- ROBERT DAHLSTROM, sales manager.
- CLARK GRANT, promotion director.
- P. ERIC DAUSMAN, chief engineer.

Rates: Not available.

Total Households: © MSI Consumer Market Data as of 1/1/84 TV Homes: TV% and Circulation © 1984 Arbitron County coverage based on Arbitron study.

Net Weekly Circulation	State County	Total Households	TV Households	%
50% & Over	CALIFORNIA			
	Monterey	104,300	100,500	96
	San Benito	8,900	8,500	95
	Santa Clara			
	East	9,200	9,000	98
	Santa Cruz	81,300	78,000	96
	Tuolumne	14,900	14,100	95
Between 5-24%	CALIFORNIA			
	Mariposa	4,900	4,600	93
	Merced	49,900	48,000	96
	Stanislaus	107,600	102,700	95
Station Totals		381,000	365,400	95
Net Weekly Circulation (1984)			218,100	
Average Daily Circulation (1984)			106,900	



Media Brokerage Specialist
CATV, TV and Radio

THE
TED HEPBURN
COMPANY

Ted Hepburn, President Todd Hepburn, Vice-President
P.O. Box 42401, Cincinnati, Ohio 45242 (513) 791-8730

California—San Diego

KCST-TV

Ch. 39

Network Service: NBC.

Licensee: KCST-TV Inc., 12000 Biscayne Blvd., Miami, FL 33161-8000.

Studio: 8330 Engineer Rd., San Diego, CA 92111.

Telephone: 619-279-3939.

Technical Facilities: Channel No. 39 (620-626 MHz). Authorized power: 5000-kw max. & 813-kw horizontal visual, 853-kw max. & 447-kw horizontal aural. Antenna: 1894-ft. above av. terrain, 180-ft. above ground, 2703-ft. above sea level.

Latitude 32° 41' 48"
Longitude 116° 56' 10"

Transmitter: San Miguel Mtn., 13-mi. E of San Diego center.

News Services: AP, UPI.

Satellite Earth Station: Scientific-Atlanta; 10-meter.

Ownership: KCST-TV Inc., wholly-owned subsidiary of Storer Communications Inc. For other interests, see Group Ownership of TV Stations.

Began Operation: Nov. 14, 1965. Sale to present owners by Bass Brothers Enterprises approved by FCC Sept. 30, 1974 (*Television Digest*, Vol. 13:12, 13; 14:39). Previous sale to Bass Bros. by San Diego Telecasters Inc. (Lawrence Shushan, Paul Corriere, Sample-Brown Enterprises and Town & Country Development) approved by FCC Aug. 31, 1967.

Represented (sales): Storer TV Sales.

Personnel:

BILL L. FOX, general manager.
BILL PETERSON, assistant general manager.
BRUCE STEIN, general sales manager.
CHRIS JOHNSON, national sales manager.
PENNY MARTIN, program director.
THOMAS WIMBERLY, chief engineer.
RIC SCHWARTZ, production manager.
KEN NELSON, news director.
DAVE WALKER, promotion director.

Highest 30 Sec. Rate (July 2, 1984): \$4000.

NETWORK BASE HOURLY RATE: \$1400.



KCST-TV BMPCT-7581 Granted 6/9/75

© American Map Corp., 14244

Total Households: © MSI Consumer Market Data as of 1/1/84 TV Homes: TV% and Circulation © 1984 Arbitron County coverage based on Arbitron study.

Net Weekly Circulation	State County	Total Households	TV Households	%
CALIFORNIA				
50% & Over	San Diego	749,700	729,200	97
Station Totals		749,700	729,200	97
Net Weekly Circulation (1984)			562,100	
Average Daily Circulation (1984)			284,900	

California—San Diego

KFMB-TV

Ch. 8

Network Service: CBS.

Licensee: Midwest Television Inc., 7677 Engineer Rd., San Diego, CA 92111.

Studio: 7677 Engineer Rd., San Diego, CA 92111.

Telephone: 619-571-8888. **TWX:** 910-335-1245.

Technical Facilities: Channel No. 8 (180-186 MHz). Authorized power: 316-kw visual, 63.1-kw aural. Antenna: 740-ft. above av. terrain, 284-ft. above ground, 1050-ft. above sea level.

Latitude 32° 50' 17"
Longitude 117° 14' 56"

Transmitter: Mt. Soledad.

News Services: AP, UPI.

AM Affiliate: KFMB, 5-kw, 760 kHz.

FM Affiliate: KFMB-FM, 30-kw, 100.7 MHz (No. 264), 620-ft.

Satellite Earth Station: Microdyne; 7-meter.

Ownership: Midwest Television Inc., 100%. For other interests, see WCIA, Champaign, Ill.

Began Operation: May 16, 1949. Sold to Kennedy Bcstg. Co. April 25, 1951 (*Television Digest*, Vol. 7:18); sold to Wrather-Alvarez Broadcasting March 25, 1953 (Vol. 9:5, 13). Sale of 38.89% interest by Maria Helen Alvarez to Marietta Investment Corp. approved July 2, 1958 by FCC (Vol. 14:24, 27). Merger of Marietta Bcstg. Inc. into Transcontinent Television Corp. approved May 13, 1959 by FCC (Vol. 15:7, 12, 20).

Represented (sales): Petry Television Inc.

Represented (legal): Covington & Burling.

Represented (engineering): Hammett & Edison Inc.

Personnel:

AUGUST C. MEYER, chairman, Midwest Television Inc.
AUGUST C. MEYER JR., president, Midwest Television Inc.
ROBERT L. MYERS, pres., Western Div. & general manager, KFMB stations.
WILLIAM R. MOYLAN, v.p., sales/programming.
J. M. BRADLEY, asst. gen. manager & business manager.
WELDON DONALDSON, general sales manager.
HARRY MELKERSON, assistant sales manager.
JULES MORELAND, program director.
JOHN WEIGAND, manager of engineering.
TIM HNEDAK, advertising manager.



Highest 30 Sec. Rate (July 23, 1984): \$5000.

NETWORK BASE HOURLY RATE: \$2580.

Total Households: © MSI Consumer Market Data as of 1/1/84 TV Homes: TV% and Circulation © 1984 Arbitron County coverage based on Arbitron study.

Net Weekly Circulation	State County	Total Households	TV Households	%
	CALIFORNIA			
50% & Over	San Diego	749,700	729,200	97
Station Totals		749,700	729,200	97
Net Weekly Circulation (1984)			680,500	
Average Daily Circulation (1984)			426,100	

California—San Diego

KGTV

Ch. 10

Network Service: ABC.

Licensee: McGraw-Hill Broadcasting Co., Box 85347, San Diego 92138.

Studio: 47th St. & Freeway 94, San Diego 92102.

Mailing Address: Box 85347, San Diego, CA 92138.

Telephone: 619-237-1010. **TWX:** 910-335-1247.

Technical Facilities: Channel No. 10 (192-198 MHz). Authorized power: 316-kw max. & 124-kw horizontal visual, 31.6-kw aural, 750-ft. above av. terrain, 252-ft. above ground, 1049-ft. above sea level.

Latitude 32° 50' 20.5"
Longitude 117° 14' 56.5"

Transmitter: Mt. Soledad.

News Services: AP, UPI, ABN, RCA, Kavarous-weather.

Satellite Earth Station: Microdyne; 7-meter.

Ownership: McGraw-Hill Inc., 100%. For other interests, see Group Ownership of TV Stations.

Began Operation: Sept. 13, 1953. Sale of control to Fox, Wells & Co. by Tom Sharp, Charles E. Salik and TBC group approved by FCC Oct. 13, 1954 (*Television Digest*, Vol. 13:31, 32, 34, 38, 42). Sale of 46.22% to Newsweek by Fox, Wells & Co. interests approved Aug. 7, 1957 (Vol. 13:30, 33). Sale to Time-Life approved by FCC March 21, 1962 (Vol. 2:13). Sale to present owners approved March 8, 1972 (Vol. 12:10, 11).

Represented (sales): Harrington, Righter & Parsons Inc.

Represented (legal): Koteen & Naftalin.

Personnel:

- NORMAN E. WALT, president.
- CLAYTON H. BRACE, vice president & general manager.
- JOAN E. CARSON, general sales manager.
- HOWARD OLEFF, local sales manager.
- LEROY BELLWOOD, director of engineering.
- MIKE McCARTHY, national sales manager.
- HELEN HUTCHINGS, director of business affairs.
- WILLIAM STRUBBE, director of advertising & promotion.
- JACK WHITE, production manager.
- JUDY WIEGAND, traffic manager.
- RON MIRES, executive news director.
- PAUL SANDS, news director.
- ERNESTINE COWAN, national sales service.
- FRED NORFLEET, public affairs director.



Highest 30 Sec. Rate (Sept. 17, 1984): \$7500.

NETWORK BASE HOURLY RATE: \$2500.

Total Households: © MSI Consumer Market Data as of 1/1/84 TV Homes: TV% and Circulation © 1984 Arbitron County coverage based on Arbitron study.

Net Weekly Circulation	State County	Total Households	TV Households	%
50% & Over	CALIFORNIA San Diego	749,700	729,200	97
Station Totals		749,700	729,200	97
Net Weekly Circulation (1984)			665,600	
Average Daily Circulation (1984)			400,700	

California—San Diego

KTTY

Ch. 69

Network Service: None, independent.

Grantee: San Diego Television Inc., 1696 Frontage Rd., Chula Vista.

Studio: 1696 Frontage Rd., Chula Vista, CA 92011.

Telephone: 619-575-6969. **TWX:** 910-321-4311.

Technical Facilities: Channel No. 69 (800-806 MHz). Authorized power: 4820-kw max. visual, 482-kw max. aural. Antenna: 1952-ft. above av. terrain, 133-ft. above ground, 2697-ft. above sea level.

Latitude 32° 41' 47"

Longitude 116° 56' 07"

Transmitter: Mt. San Miguel, San Diego.

News Service: AP.

Satellite Earth Station: Scientific-Atlanta, 5-meter.

Ownership: James M. Harmon, Joseph T. Alvarez III, 14% each; Thomas E. Hom, 5.37%; James J. Granby, Gilbert R. & Salvador C. Contreras, Ralph R. Ocampo & Rulolf S. Martinez, 4.27% each; James E. Hom, 5.02%; Allen E. Hom, 4.75%; 12 others, none with more than 3%. James M. Harmon is pres. of Imperial Airlines.

Began Operation: July 30, 1984.

Represented (sales): Seltel Inc.

Represented (legal): Hamel, Park, McCabe & Saunders.

Personnel:

GEORGE STANTIS, exec. vice president & general manager.

WALT DAVIS, general sales manager.

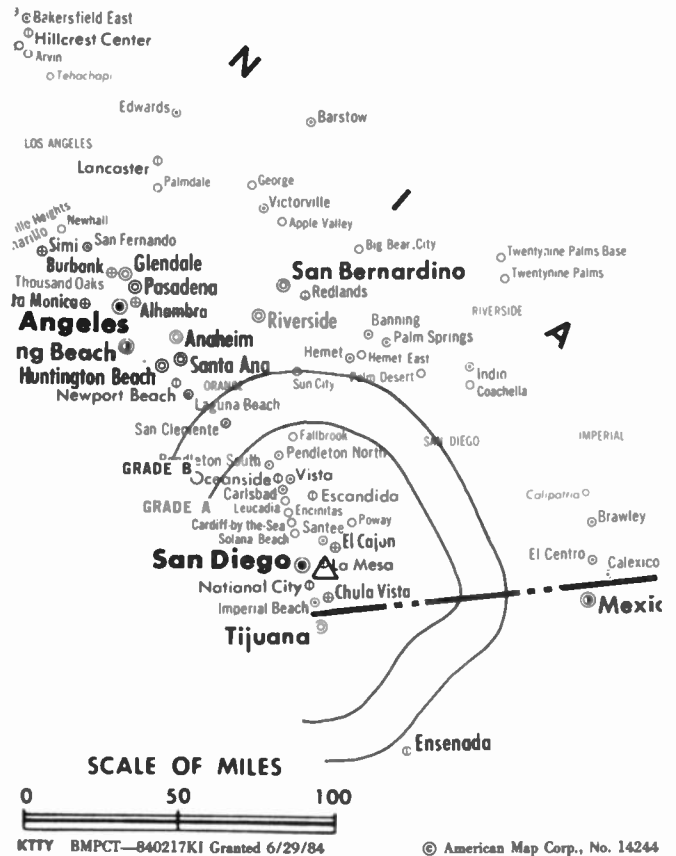
SHIRLEY DIXON, traffic manager.

LINDA FOX, promotion manager.

FRANK AAMODT, chief engineer.

PAUL STODENMIRE, production manager.

Highest 30 Sec. Rate (Aug. 1, 1984): \$200.



Public/Educational Station Directory
follows Commercial Stations

California—San Diego

KUSI-TV

Ch. 51

Network Service: None, independent.

Licensee: University Television Inc., 7777 Convoy Ct., San Diego, CA.

Mailing Address: Box 11985, San Diego, CA 92111.

Studio: 7377 Convoy Court 92111.

Telephone: 714-571-5151.

Technical Facilities: Channel No. 51 (692-698 MHz). Authorized power: 2880-kw max. visual, 288-kw max. aural. Antenna: 1840-ft. above av. terrain, 139-ft. above ground, 2649-ft. above sea level.

Latitude 32° 41' 52"
Longitude 116° 56' 02"

Transmitter: Mt. San Miguel, 13-mi. E of San Diego.

News Service: AP.

Satellite Earth Station: Scientific-Atlanta; 9-meter.

Ownership: University Television Inc. William C. Rust, pres.; Wayne Allison, v.p.; Predrag Mitrovitch, secy.-treas.

Began Operation: Sept. 13, 1982.

Represented (sales): Katz Independent TV Sales.

Represented (legal): Ward & Mendelsohn.

Represented (engineering): Hammett & Edison Inc.

Personnel:

MICHAEL D. MCKINNON, general manager.
WILLIAM MOORE, station manager.
RICHARD LARGE, chief engineer.

Rates: Not available.

Total Households: © MSI Consumer Market Data as of 1/1/84 TV Homes: TV% and Circulation © 1984 Arbitron County coverage based on Arbitron study.

Net Weekly Circulation	State County	Total Households	TV Households	%
CALIFORNIA				
Between 25-49%	San Diego	749,700	729,200	97
Station Totals		749,700	729,200	97
Net Weekly Circulation (1984)			284,000	
Average Daily Circulation (1984)			106,200	



BLACKBURN & COMPANY, INC.

**RADIO • TV • CATV • NEWSPAPER BROKERS
NEGOTIATIONS • FINANCING • APPRAISALS**

CHICAGO	333 N. Michigan Ave., 60601	(312) 346-6460
WASHINGTON, D.C.	1111 19th St., N.W., 20036	(202) 331-9270
ATLANTA	400 Colony Sq., #1004, 30361	(404) 892-4655
BEVERLY HILLS	9465 Wilshire Blvd., 90212	(213) 274-8151

California—Tijuana-San Diego

XETV

Ch. 6

Network Service: None, independent.

Licensee: Radio-Television, S.A.

Studio: Mount San Antonio, Tijuana, B.C., Mexico.

Business Address: 8253 Ronson Rd., San Diego, CA 92111.

Telephone: 619-279-6666. **TWX:** 910-335-2017.

Technical Facilities: Channel No. 6 (82-88 MHz). Authorized power: 100-kw visual, 50-kw aural. Antenna: 1000-ft. above av. terrain, 550-ft. above ground, 1423-ft. above sea level.

Latitude 32° 30' 49"
Longitude 117° 01' 08"

Transmitter: Mount San Antonio, Tijuana, B.C., Mexico.

Satellite Earth Stations: Scientific-Atlanta; 10-meter.

Ownership: Emilio Azcarraga Milmo, principal stockholder. For other interests see XEW-TV, Mexico City in the **International Station Directory**.

Began Operation: Feb. 18, 1953.

Represented (sales): Blair Television.

Represented (legal): Haley, Bader & Potts.

Personnel:

- MARTIN COLBY, vice president & general manager.
- JOAN O'LAUGHLIN, station & general sales manager.
- LOUIS MEIERS, business manager.
- FELIPE FERNANDEZ, exec. dir., operations & engineering.
- ANTONIO FRIAS, chief engineer.
- CHUCK DENNING, director of marketing.

Highest One Hour Rate: \$8000.

Highest 30 Sec. Rate (July 1, 1984): \$1500.

Total Households: © MSI Consumer Market Data as of 1/1/84 TV Homes: TV% and Circulation © 1984 Arbitron County coverage based on Arbitron study.



Net Weekly Circulation	State County	Total Households	TV Households	%
CALIFORNIA				
50% & Over	San Diego	749,700	729,200	97
Station Totals		749,700	729,200	97
Net Weekly Circulation (1984)			479,000	
Average Daily Circulation (1984)			201,200	

California—Tijuana-San Diego

XEWT-TV

Ch. 12

(Spanish Language)

Network Service: None, independent.

Licensee: Televisora de Calimex S.A., Box 44-K, San Ysidro, CA 92073.

Studio: Monte San Antonio, Box 12, Tijuana, Baja California, Mexico.

Telephones: 1-70-668-451-85/86, Tijuana. **Telex:** 0566833.

Technical Facilities: Channel No. 12 (204-210 MHz). Authorized power: 64-kw visual, 32-kw aural. Antenna: 1000-ft. above av. terrain, 200-ft. above ground, 1250-ft. above sea level.

Latitude 32° 30' 25"
Longitude 117° 01' 46"

Transmitter: Monte San Antonio, Tijuana, Baja California, Mexico.

News Service: Informex, UPI.

Ownership: Televisora de Calimex S.A.

Began Operation: July 12, 1960.

Represented (sales): SIN Television Network.

Personnel:

- JOSE MARQUEZ, general manager.
- CARLOS H. LUNA, program promotion manager.
- ROBERTO ESPINOZA, business manager.
- MARIO ACOSTA, traffic manager.
- JESUS SANTILLAN, chief engineer.

Highest One Hour Rate: \$6000.

Highest 30 Sec. Rate (Sept. 1, 1984): \$300.

Arbitron Data: Not available.



For CPs & Applications,
consult Index

California—San Francisco

KBHK-TV

Ch. 44

Network Service: None, independent.

Licensee: United Television Inc.

Studio: 420 Taylor St., San Francisco, CA 94102.

Telephone: 415-885-3750. **TWX:** 910-372-6006.

Technical Facilities: Channel No. 44 (650-656 MHz). Authorized power: 2200-kw max. & 1800-kw horizontal visual, 220-kw max. & 180-kw horizontal aural. Antenna: 1610-ft. above av. terrain, 977-ft. above ground, 1811-ft. above sea level.

Latitude 37° 45' 20"
Longitude 122° 27' 05"

Transmitter: Mt. Sutro.

News Service: AP.

Satellite Earth Station: Scientific-Atlanta.

Ownership: United Television Inc. For other interests, see Group Ownership of TV Stations.

Began Operation: Jan. 2, 1968. Sale to present owner by Field Communications approved by FCC May 26, 1983 (*Television Digest*, Vol. 22:45, 47).

Represented (sales): MMT Sales Inc.

Represented (legal): Hogan & Hartson.

Personnel:

JOHN SIEGEL, president.
ROBERT QUDEEN, vice president & general manager.
HEATHER FARNSWORTH, general sales manager.
RICHARD JONES, national sales manager.
CHRIS JENKINS, local sales manager.
THOMAS SPITZ, program manager.
MARY LOU MANALLI, news & public affairs manager.
EDWARD HIPPE, engineering manager.
JO RUSSELL, production manager.
GEORGE BRANDT, business manager.
SUZANNE TONER, promotion manager.
LARRY BURDEN, traffic manager.

Highest 30 Sec. Rate (May 1983): \$3000.

Total Households: © MSI Consumer Market Data as of 1/1/84 TV Homes: TV% and Circulation © 1984 Arbitron County coverage based on Arbitron study.

Net Weekly Circulation	State County	Total Households	TV Households	%
50% & Over	CALIFORNIA			
	Mendocino	28,000	26,000	93
	Solano West	37,900	37,000	98
	Yuba	19,000	18,400	97
Between 25-49%	CALIFORNIA			
	Alameda	445,700	432,300	97
	Butte	65,000	62,100	96
	Contra Costa East	26,700	26,200	98
	Contra Costa West	240,000	234,700	98
	Glenn	8,500	8,200	96
	Humboldt	44,500	42,700	96
	Lake	18,100	16,800	93
	Marin	94,800	91,900	97
	Napa	40,500	39,100	97
	San Benito	8,900	8,500	95
	San Francisco	297,400	279,600	94



Net Weekly Circulation	State County	Total Households	TV Households	%
Between 25-49%	San Mateo	238,500	234,100	98
	Santa Clara East	9,200	9,000	98
	Santa Clara West	498,100	485,300	97
	Santa Cruz	81,300	78,000	96
	Shasta	50,200	48,700	97
	Solano East	55,200	54,000	98
	Sonoma	132,200	126,600	96
	Sutter	20,900	20,300	97

Net Weekly Circulation	State County	Total Households	TV Households	%
Between 5-24%	CALIFORNIA			
	Amador	9,000	8,600	96
	Colusa	4,900	4,700	96
	Del Norte	7,700	7,200	93
	El Dorado East	12,600	12,200	96
	Nevada	24,200	22,900	95
	Placer East	3,600	3,400	96
	Placer West	46,600	44,900	96
	San Joaquin	137,500	131,900	96
	Siskiyou	16,600	15,500	93
Tehama	16,500	16,000	97	
NEVADA	Douglas	9,400	9,000	96
OREGON	Coos	24,500	22,700	93
Jackson	54,400	52,600	97	
Josephine	24,700	23,300	94	
Klamath	23,200	22,400	97	

Station Totals	2,876,000	2,776,800	96
Net Weekly Circulation (1984)		1,060,300	
Average Daily Circulation (1984)		395,400	

California—San Francisco

KDTV

Ch. 14

Network Service: Spanish International Network.

Licensee: Bahia de San Francisco Television Co., 2200 Palou Ave., San Francisco, CA 94124.

Studio: 2200 Palou Ave.

Telephone: 415-641-1400.

Technical Facilities: Channel No. 14 (470-476 MHz). Authorized power: 2570-kw max. & 813-kw horizontal visual, 257-kw max. & 81.3-kw horizontal aural. Antenna: 1250-ft. above av. terrain, 225-ft. above ground, 1476-ft. above sea level.

Latitude 37° 41' 07"
Longitude 122° 26' 01"

Transmitter: San Bruno Mtn., 1.6-mi. S of San Francisco.

News Services: Bay Area News Service, UPI.

Satellite Earth Station: Scientific-Atlanta; 4.6-meter.

Ownership: Reynold V. Anselmo, pres.-treas., 40%; William D. Stiles, 4.7%, Daniel Villanueva & Joaquin Blaya, 11.111% each; Emilio Nicolas & Malcolm C. Robbins, 5.556% each; George F. Ledoux, 4.444%; Leo Oblath, Robert Porter & Clair M. Higgins, 2.778% each; Sally Segal, v.p.-secy.; Ronald S. Rosen, asst. secy. All of above except Robbins, Stiles, Ledoux & Higgins hold interest in Spanish International Communications Corp. For Spanish International holdings, see Group Ownership of TV Stations.

Began Operation: Aug. 13, 1975 on Ch. 60. Switched to Ch. 14 March 5, 1979.

Represented (sales): SIN Television Network.

Represented (legal): Norman P. Leventhal.

Represented (engineering): Jules Cohen & Associates.

Personnel:

EMILIO NICOLAS JR., vice president & general manager.
JORGE BELON, production manager.
DON PARSONS, general sales manager.
KEN SCHREINER, chief engineer.

Highest 30 Sec. Rate: (April 7, 1984): \$700.

Arbitron Data: Not available.



BLACKBURN & COMPANY, INC.

**RADIO • TV • CATV • NEWSPAPER BROKERS
NEGOTIATIONS • FINANCING • APPRAISALS**

CHICAGO	333 N. Michigan Ave., 60601	(312) 346-6460
WASHINGTON, D.C.	1111 19th St., N.W., 20036	(202) 331-9270
ATLANTA	400 Colony Sq., #1004, 30361	(404) 892-4655
BEVERLY HILLS	9465 Wilshire Blvd., 90212	(213) 274-8151

California—San Francisco

KGO-TV

Ch. 7



Network Service: ABC.

Licensee: American Broadcasting Companies Inc., 900 Front St., San Francisco, CA 94111-1450.

Studio: 277 Golden Gate Ave., San Francisco, CA 94102.

Telephone: 415-954-7777. **TWX:** 910-372-7236.

Technical Facilities: Channel No. 7 (174-180 MHz). Authorized power: 316-kw visual, 63.2-kw aural. Antenna: 1670-ft. above av. terrain, 977-ft. above ground, 1811-ft. above sea level.

Latitude 37° 45' 20"
Longitude 122° 27' 05"

Transmitter: Mt. Sutro.

AM Affiliate: KGO, 50-kw, 810 kHz (ABC).

Satellite Earth Station: Transmit/receive; Avantek.

News Services: AP, UPI, Bay City News, N. CA Business Wire, NEXUS.

Ownership: American Bcstg. Cos. Inc. For other interests, see Group Ownership of TV Stations.

Began Operation: May 5, 1949.

Represented (sales): ABC Television Spot Sales Inc.

Represented (legal): McKenna, Wilkinson & Kittner.

Represented (engineering): Smith & Powstenko.

Personnel:

LEN SPAGNOLETTI, vice president & general manager.
BOB YOUNG, general sales manager.
SCOTT SIMENSKY, national sales manager.
MICHAEL JACK, local sales manager.
ROBERT WOODRUFF, program director.
BOB MITCHELL, assistant program director.
LYNNE MOK, film director.
JIM VON STRIVER, engineering director.
DON ROMAN, production services supervisor.
PETER JACOBUS, news director.
ANDREW FESSEL, research director.
ANTHONY SAVICKE, controller.

Rates: Available on request.

Total Households: © MSI Consumer Market Data as of 1/1/84 TV Homes: TV% and Circulation © 1984 Arbitron County coverage based on Arbitron study.

Net Weekly Circulation	State County	Total Households	TV Households	%
50% & Over	CALIFORNIA			
	Alameda	445,700	432,300	97
	Contra Costa			
	East	26,700	26,200	98
	Contra Costa West	240,000	234,700	98
	El Dorado East	12,600	12,200	96
	Lake	18,100	16,800	93
	Marin	94,800	91,900	97
	Mendocino	28,000	26,000	93
	Napa	40,500	39,100	97
	Placer East	3,600	3,400	96
	San Francisco	297,400	279,600	94
	San Mateo	238,500	234,100	98
	Santa Clara East	9,200	9,000	98



KGO-TV BPCT-2401 Granted 2/16/65

© American Map Corp., 14244

Net Weekly Circulation	State County	Total Households	TV Households	%
50% & Over	Santa Clara			
	West	498,100	485,300	97
	Solano East	55,200	54,000	98
	Solano West	37,900	37,000	98
	Sonoma	132,200	126,600	96
Between 25-49%	CALIFORNIA			
	Amador	9,000	8,600	96
	Merced	49,900	48,000	96
	Monterey	104,300	100,500	96
	Nevada	24,200	22,900	95
	San Benito	8,900	8,500	95
	San Joaquin	137,500	131,900	96
	Santa Cruz	81,300	78,000	96
	Sutter	20,900	20,300	97
	Yuba	19,000	18,400	97
NEVADA	Douglas	9,400	9,000	96
	Carson City	14,400	14,100	98
	CALIFORNIA			
Between 5-24%	Butte	65,000	62,100	96
	El Dorado West	26,900	26,000	96
	Humboldt	44,500	42,700	96
	Mariposa	4,900	4,600	93
	Placer West	46,600	44,900	96
	Plumas	7,900	7,400	94
	Shasta	50,200	48,700	97
	Stanislaus	107,600	102,700	95
	Tehama	16,500	16,000	97
	Tuolumne	14,900	14,100	95
	Station Totals		3,042,300	2,937,600
Net Weekly Circulation (1984)			1,948,400	
Average Daily Circulation (1984)			1,092,700	

California—San Francisco

KPIX

Ch. 5

Network Service: CBS.

Licensee: Group W, Westinghouse Broadcasting and Cable Inc., 855 Battery St., San Francisco, CA 94111.

Studio: 855 Battery St.

Telephone: 415-362-5550. **TWX:** 415-393-7334.

Technical Facilities: Channel No. 5 (76-82 MHz). Authorized power: 100-kw visual, 10-kw aural. Antenna: 1660-ft. above av. terrain, 980-ft. above ground, 1811-ft. above sea level.

Latitude 37° 45' 20"
Longitude 122° 27' 05"

Transmitter: Mt. Sutro Television Center.

News Service: Group W Newsfeed.

Satellite Earth Station: Scientific-Atlanta; 11-meter.

Ownership: Subsidiary of Westinghouse Electric Corp. For other interests, see Group W under Group Ownership of TV Stations.

Began Operation: Dec. 22, 1948. Sold to present owner by Associated Bcstrs. Inc. (**Television Digest**, Vol. 9:45, 10:11, 15, 19, 27).

Represented (sales): Group W Television Sales.

Personnel:

ARTHUR H. KERN, vice president & general manager.
TERRY SCHROEDER, controller.
MARTIN EDELMAN, local sales manager.
FREDERICK EPPINGER, national sales manager.
HAL GRANT, production manager.
FLORENCE WEISS, operations manager.
LEN SCHLOSSER, public affairs director.
RON CROWE, creative services director.
MARK COHEN, news director.
MICHAEL MATHEWS, chief engineer.

Highest 30 Sec. Rate (April 1, 1982): \$12,000.

NETWORK BASE HOURLY RATE: \$2900.

Total Households: © MSI Consumer Market Data as of 1/1/84 TV Homes: TV% and Circulation © 1984 Arbitron County coverage based on Arbitron study.

Net Weekly Circulation	State County	Total Households	TV Households	%
50% & Over	CALIFORNIA			
	Alameda	445,700	432,300	97
	Contra Costa East	26,700	26,200	98
	Contra Costa West	240,000	234,700	98
	El Dorado East	12,600	12,200	96
	Lake	18,100	16,800	93
	Marin	94,800	91,900	97
	Mendocino	28,000	26,000	93
	Napa	40,500	39,100	97
	San Benito	8,900	8,500	95
	San Francisco	297,400	279,600	94
	San Mateo	238,500	234,100	98
	Santa Clara East	9,200	9,000	98
	Santa Clara West	498,100	485,300	97
	Solano East	55,200	54,000	98
	Solano West	37,900	37,000	98
	Sonoma	132,200	126,600	96



KPIX BPCT-4230 Granted 6/24/69 © American Map Corp., 14244

Net Weekly Circulation	State County	Total Households	TV Households	%
Between 25-49%	CALIFORNIA			
	Humboldt	44,500	42,700	96
	Merced	49,900	48,000	96
	Monterey	104,300	100,500	96
	Nevada	24,200	22,900	95
	Placer East	3,600	3,400	96
	Santa Cruz	81,300	78,000	96
	Shasta	50,200	48,700	97
	Tuolumne	14,900	14,100	95
	NEVADA	Douglas	9,400	9,000
Between 5-24%	CALIFORNIA			
	Amador	9,000	8,600	96
	Butte	65,000	62,100	96
	Calaveras	9,400	9,000	96
	Del Norte	7,700	7,200	93
	El Dorado West	26,900	26,000	96
	Glenn	8,500	8,200	96
	Mariposa	4,900	4,600	93
	Placer West	46,600	44,900	96
	San Joaquin	137,500	131,900	96
	Siskiyou	16,600	15,500	93
	Stanislaus	107,600	102,700	95
	Sutter	20,900	20,300	97
Tehama	16,500	16,000	97	
OREGON	Douglas	36,300	34,600	95
Klamath	23,200	22,400	97	
Station Totals		3,102,700	2,994,600	96
Net Weekly Circulation (1984)			2,005,600	
Average Daily Circulation (1984)			1,125,200	

California—San Francisco

KRON-TV

Ch. 4

Network Service: NBC.

Licensee: Chronicle Broadcasting Co., 1001 Van Ness Ave. 94109.

Studio: 1001 Van Ness Ave., San Francisco, CA 94109

Telephone: 415-441-4444. **TWX:** 910-372-6502.

Technical Facilities: Channel No. 4 (66-72 MHz). Authorized power: 100-kw visual, 15-kw aural. Antenna: 1680-ft. above av. terrain, 977-ft. above ground, 1811-ft. above sea level.

Latitude 37° 45' 20"

Longitude 122° 27' 05"

Transmitter: Clarendon Heights between Mt. Sutro & Twin Peaks.

News Services: AP, UPI, National Weather Service, CNN, NEXIS Local Program Network, Environmental Data Service, Bay City News.

Satellite Earth Stations: 2, One Common Carrier; Microdyne.

Ownership: The Chronicle Publishing Co., publisher of **San Francisco Chronicle**, 100%. Chronicle also owns WOWT(TV), Omaha, NE; KAKE-TV, Wichita & KUPK-TV, Garden City, KS.

Began Operation: Nov. 15, 1949.

Represented (sales): Petry Television Inc.

Represented (legal): Fletcher, Heald & Hildreth.

Represented (engineering): A. D. Ring & Associates.

Personnel:

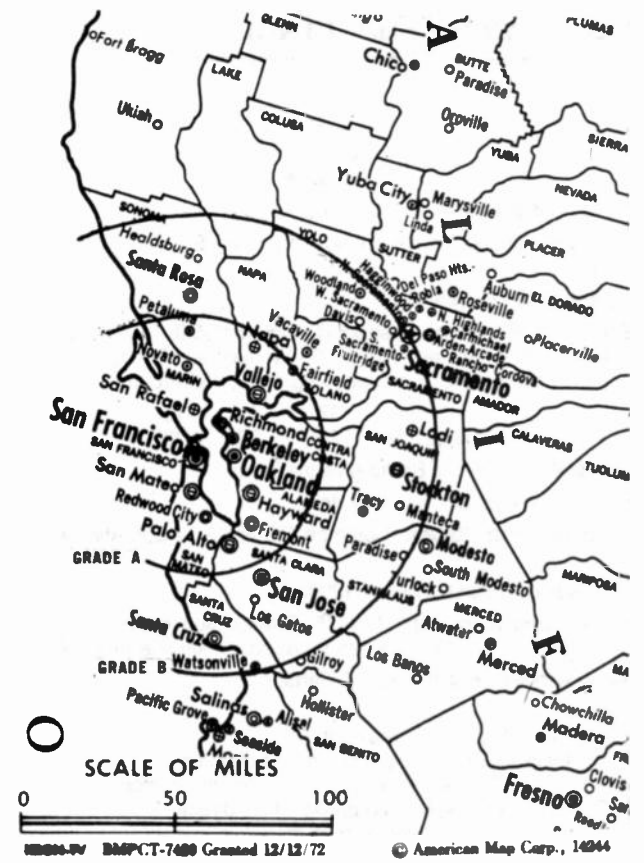
- F. A. MARTIN, president & chief executive officer.
- JAMES H. SMITH, vice president & general manager.
- GLEN E. PICKELL, vice president, finance & administration.
- ROLLIN COLLINS, general sales manager.
- WILLIAM J. MCGOWAN, national sales manager.
- GEORGE E. DAVIDSON, local sales manager.
- DALE PAINE, sales manager.
- DAVID E. WILSON, program manager.
- JOSEPH M. BERINI, chief engineer.
- BRUCE C. LINDGREN, creative services director.
- LINDA R. GUESS, director of public relations.
- MIKE FERRING, news director.
- PATRICIA A. MACHOLL, research director.

Highest 30 Sec. Rate (Aug. 10, 1983): \$8500

NETWORK BASE HOURLY RATE: \$3213.

Total Households: © MSI Consumer Market Data as of 1/1/84 TV Homes: TV% and Circulation © 1984 Arbitron County coverage based on Arbitron study.

Net Weekly Circulation	State County	Total Households	TV Households	%
50% & Over	CALIFORNIA			
	Alameda	445,700	432,300	97
	Contra Costa			
	East	26,700	26,200	98
	Contra Costa West	240,000	234,700	98
	Marin	94,800	91,900	97
	Mendocino	28,000	26,000	93
	Napa	40,500	39,100	97
	San Benito	8,900	8,500	95
	San Francisco	297,400	279,600	94
	San Mateo	238,500	234,100	98
	Santa Clara East	9,200	9,000	98



Scale of Miles: 0, 50, 100. American Map Corp., 1984

Net Weekly Circulation	State County	Total Households	TV Households	%
50% & Over	Santa Clara			
	West	498,100	485,300	97
	Solano East	55,200	54,000	98
	Solano West	37,900	37,000	98
	Sonoma	132,200	126,600	96
CALIFORNIA				
Between 25-49%	Amador	9,000	8,600	96
	Butte	65,000	62,100	96
	Humboldt	44,500	42,700	96
	Lake	18,100	16,800	93
	Mariposa	4,900	4,600	93
	Monterey	104,300	100,500	96
	Santa Cruz	81,300	78,000	96
	Shasta	50,200	48,700	97
	Tehama	16,500	16,000	97
	Tuolumne	14,900	14,100	95
CALIFORNIA				
Between 5-24%	Calaveras	9,400	9,000	96
	El Dorado West	26,900	26,000	96
	Glenn	8,500	8,200	96
	Nevada	24,200	22,900	95
	Placer East	3,600	3,400	96
	Placer West	46,600	44,900	96
	San Joaquin	137,500	131,900	96
	Stanislaus	107,600	102,700	95
	Trinity	5,300	4,900	92
	Yolo	45,800	44,100	96
Station Totals		2,977,200	2,874,400	96
Net Weekly Circulation (1984)				1,925,200
Average Daily Circulation (1984)				974,400

California—Oakland-San Francisco

KTVU

Ch. 2

Network Service: None, independent.

Licensee: Miami Valley Broadcasting Corp., 2 Jack London Square, Oakland, CA.

Studio: Jack London Square, Oakland.

Telephone: 415-834-1212. **TWX:** 910-366-7269.

Mailing Address: Box 22222, Oakland, CA 94623.

Technical Facilities: Channel No. 2 (54-60 MHz). Authorized power: 100-kw visual, 20.9-kw aural. Antenna: 1571-ft. above av. terrain, 980-ft. above ground, 1811-ft. above sea level.

Latitude 37° 45' 20"
Longitude 122° 27' 05"

Transmitter: Mt. Sutro.

News Services: AP, UPI, INDX, Bay City News.

Satellite Earth Station: Scientific-Atlanta; 10-meter.

Ownership: San Francisco-Oakland Television, wholly owned by Cox Communications Inc. For other Cox interests, see Group Ownership of TV Stations.

Began Operation: March 3, 1958. Sale to present owner approved Oct. 16, 1963 by FCC (*Television Digest*, Vol. 3:32, 42).

Represented (sales): TeleRep.

Represented (legal): Dow, Lohnes & Albertson.

Personnel:

- ALAN BELL, vice president & general manager.
- JAY FINKELMAN, station manager.
- MICHAEL A. LIFF, general sales manager.
- JERRY JONES, national sales manager.
- JAY SONDEHEIM, local sales manager.
- THOMAS A. BREEN, program director.
- MARLENE BELLES, controller.
- IAN ZELICK, asst. to gen. mgr. & dir., community programming.
- CAROLINE KLAS, assistant program director.
- RAY JACOBS, director of administration.
- STERLING DAVIS, production manager.
- FRED ZEHNDER, news director.

Highest 30 Sec. Rate (July 1, 1984): \$3500.

Total Households: © MSI Consumer Market Data as of 1/1/84 TV Homes: TV% and Circulation © 1984 Arbitron County coverage based on Arbitron study.

Net Weekly Circulation	State County	Total Households	TV Households	%
50% & Over	CALIFORNIA			
	Alameda	445,700	432,300	97
	Calaveras	9,400	9,000	96
	Contra Costa East	26,700	26,200	98
	Contra Costa West	240,000	234,700	98
	Del Norte	7,700	7,200	93
	El Dorado East	12,600	12,200	96
	Lake	18,100	16,800	93
	Marin	94,800	91,900	97
	Mendocino	28,000	26,000	93
	Monterey	104,300	100,500	96
	Napa	40,500	39,100	97
	Nevada	24,200	22,900	95
	Placer East	3,600	3,400	96
	San Benito	8,900	8,500	95
	San Francisco	297,400	279,600	94
	San Mateo	238,500	234,100	98
	Santa Clara East	9,200	9,000	98
	Santa Clara West	498,100	485,300	97
	Santa Cruz	81,300	78,000	96
	Solano East	55,200	54,000	98
Solano West	37,900	37,000	98	
Sonoma	132,200	126,600	96	
Sutter	20,900	20,300	97	



Net Weekly Circulation	State County	Total Households	TV Households	%
50% & Over	Tuolumne	14,900	14,100	95
	Yuba	19,000	18,400	97
NEVADA				
	Carson City	14,400	14,100	98
BETWEEN 25-49%				
CALIFORNIA				
	Amador	9,000	8,600	96
	Butte	65,000	62,100	96
	Colusa	4,900	4,700	96
	El Dorado West	26,900	26,000	96
	Glenn	8,500	8,200	96
	Humboldt	44,500	42,700	96
	Mariposa	4,900	4,600	93
	Merced	49,900	48,000	96
	San Joaquin	137,500	131,900	96
	Shasta	50,200	48,700	97
	Sierra	1,600	1,500	94
	Stanislaus	107,600	102,700	95
	Tehama	16,500	16,000	97
NEVADA				
	Douglas	9,400	9,000	96
	Washoe	89,300	87,100	98
OREGON				
	Klamath	23,200	22,400	97
BETWEEN 5-24%				
CALIFORNIA				
	Mono	4,500	3,900	87
	Placer West	46,600	44,900	96
	Plumas	7,900	7,400	94
	Siskiyou	16,600	15,500	93
	Yolo	45,800	44,100	96
OREGON				
	Coos	24,500	22,700	93
	Douglas	36,300	34,600	95
	Jackson	54,400	52,600	97
	Josephine	24,700	23,300	94

(Continued on page 146)

Station Totals	3,929,500	3,797,900	96
Net Weekly Circulation (1984)		2,084,700	
Average Daily Circulation (1984)		942,500	

California—San Francisco

KTZO

Ch. 20

Network Service: None, independent.

Licensee: Pacific FM Inc., 2500 Marin St., San Francisco, CA 94124.

Studio: 2500 Marin St., San Francisco, CA 94124.

Telephone: 415-821-2020.

Technical Facilities: Channel No. 20 (506-512 MHz). Authorized power: 5000-kw max. & 1700-kw horizontal visual, 500-kw max. & 170-kw horizontal aural. Antenna: 1266-ft. above av. terrain, 251-ft. above ground, 1481-ft. above sea level.

Latitude 37° 41' 17"
Longitude 122° 26' 07"

Transmitter: San Bruno Mtn.

News Service: UPI.

Satellite Earth Station: In operation; 5-meter.

Ownership: James J. Gabbert, pres., 85%; Michael P. Lincoln, secy.-treas., 15%.

Began Operation: April 1, 1968. Left air March 30, 1971. Sale to Leon Crosby approved by FCC Jan. 19, 1972. Resumed operation Feb. 4, 1972 (*Television Digest*, Vol. 12:6). Sale to present owner approved Sept. 5, 1980 (Vol. 19:34; 20:10). Resumed operation Oct. 1, 1980.

Represented (sales): Blair Television.

Personnel:

JAMES J. GABBERT, president.
MICHAEL P. LINCOLN, general manager.
HERB FARBER, sales manager.
DENISE ST. LOUIS, promotion director.

Highest 30 Sec. Rate: \$800.

Total Households: © MSI Consumer Market Data as of 1/1/84 TV Homes: TV% and Circulation © 1984 Arbitron County coverage based on Arbitron study.

Net Weekly Circulation	State County	Total Households	TV Households	%
Between 25-49%	CALIFORNIA			
	Alameda	445,700	432,300	97
	Contra Costa			
	East	26,700	26,200	98
	Contra Costa			
	West	240,000	234,700	98
	Marin	94,800	91,900	97



Net Weekly Circulation	State County	Total Households	TV Households	%
Between 25-49%	Napa	40,500	39,100	97
	San Francisco	297,400	279,600	94
	San Mateo	238,500	234,100	98
	Santa Clara			
	West	498,100	485,300	97
	Solano West	37,900	37,000	98
Between 5-24%	CALIFORNIA			
	Solano East	55,200	54,000	98
	Sonoma	132,200	126,600	96
Station Totals		2,107,000	2,040,800	96
Net Weekly Circulation (1984)			712,700	
Average Daily Circulation (1984)			269,100	

California—San Francisco

KVOF-TV

Ch. 38

Network Service: None, independent.

Licensee: Faith Center, 1615 S. Glendale Ave., Glendale, CA 91205.

Studio: Radio Rd., San Bruno Mtn.

Telephone: 213-245-7575.

Mailing Address: 389 Church St., San Francisco, CA 94114.

Technical Facilities: Channel No. 38 (614-620 MHz). Authorized power: 2584-kw max. & 895-kw horizontal visual, 417-kw max. & 145-kw horizontal aural. Antenna: 1310-ft. above av. terrain, 184-ft. above ground, 1499-ft. above sea level.

Latitude 37° 41' 15"
Longitude 122° 26' 04"

Transmitter: San Bruno Peak.

Map Note: Contours calculated by revised Sec. 73.699 of FCC Rules not available.

Satellite Earth Stations: In operation.

Ownership: A church corp. Dr. W. Eugene Scott, pres.; W. T. Scott, secy.-treas. Faith Center also owns WHCT-TV, Hartford, CT; KHOF(FM), Los Angeles, CA.

Began Operation: Dec. 28, 1968 as KUDO, left air April 15, 1971. Sale to present owner approved by FCC May 29, 1973. Resumed operation Aug. 4, 1974.

Personnel:

DR. EUGENE SCOTT, president & general manager.
JOSEPH CORTES, director of operations & programming.
JOE SHACKLEFORD, director of engineering.
STAN LEHMAN, chief engineer.

Rates: Not available.

Arbitron Data: Not available.



Station Totals do not include Counties in which Circulation is less than 5%

California—Sanger

KMSG

Ch. 59

Network Service: None, independent.

Grantee: Sanger Telecasters Inc., Fresno, CA 93650-5959.

Studio: 5090 N. 1st St., Fresno, CA.

Telephone: 209-225-5959.

Technical Facilities: Channel No. 59 (740-746 MHz). Authorized power: 813-kw max. visual, 81.3-kw max. aural. Antenna: 1865-ft. above av. terrain, 132-ft. above ground, 4607-ft. above sea level.

Latitude 37° 04' 23"
Longitude 119° 25' 51"

Transmitter: 41990 Cony Lane, Meadow Lakes, Auberry.

Ownership: Diane D. Cocola, pres.,-secy., 90%; James K. Zahn, 10%; Gary M. Cocola, chief financial officer.

Due to Begin Operation: October 15, 1984.

Represented (legal): Cohn & Marks.

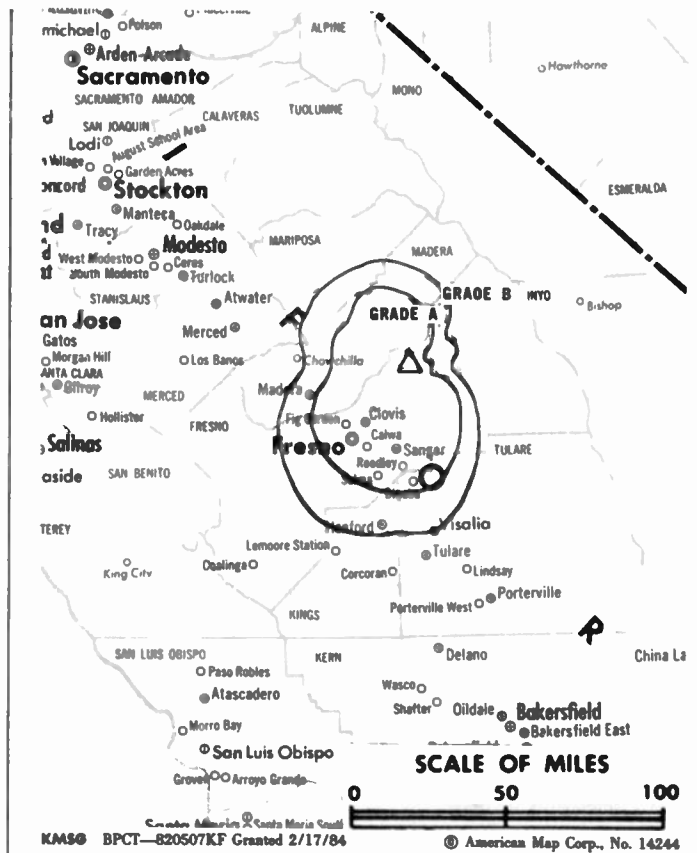
Represented (engineering): A. D. Ring & Associates.

Personnel:

DIANE D. COCOLA, president-secretary.

Rates: Not available.

State Public/Educational Stations are listed in a Directory following Commercial Stations



California—San Jose

KICU-TV

Ch. 36

Network Service: None, independent.

Licensee: Ralph C. Wilson Industries Inc., Box 36, San Jose, CA 95109.

Studio: 1585 Schallenberger Rd., San Jose 95131.

Telephone: 408-298-3636.

Sales Offices Telephones: 213-930-2450, Los Angeles; 415-398-3636, San Francisco; 212-697-0944, New York.

Technical Facilities: Channel No. 36 (602-608 MHz). Authorized power: 2735-kw max. & 1440-kw horizontal visual, 273.5-kw max. & 144-kw horizontal aural. Antenna: 2000-ft. above av. terrain, 202-ft. above ground, 2794-ft. above sea level.

Latitude 37° 29' 05"
Longitude 121° 51' 53"

Transmitter: Monument Peak, 4.5-mi. NE of Milpitas, CA.

News Service: AP.

Satellite Earth Stations: Scientific-Atlanta, 5-meter; AvanteK 5-meter.

Ownership: Ralph C. Wilson Industries Inc., 100%. For other interests, see Group Ownership of TV Stations.

Began Operation: Oct. 1, 1967. Sale to present owner by Vincent B. Welch, et al., approved by FCC Nov. 27, 1979 (*Television Digest*, Vol. 19:39).

Represented (sales): Seltel Inc.

Represented (legal): McKenna, Wilkinson & Kittner.

Represented (engineering): David Steel & Associates.

Personnel:

- WILLIAM R. HIRSHEY, president.
- JOHN DAVISON, vice president & general manager.
- JIM EVERS, operations manager.
- BRENT SCHEINER, national sales manager.
- W. S. BEEMAN, director of engineering.
- JIM KRAENZEL, chief engineer.
- DOUGLAS McKNIGHT, news director.
- SCOTT McIVER, director of accounting.
- ROY AVILA, community affairs director.

Rates: Not Available.

Total Households: © MSI Consumer Market Data as of 1/1/84 TV Homes: TV% and Circulation © 1984 Arbitron County coverage based on Arbitron study.

Net Weekly Circulation	State County	Total Households	TV Households	%
Between 25-49%	CALIFORNIA			
	Alameda	445,700	432,300	97
	Contra Costa			
	East	26,700	26,200	98
	Contra Costa West	240,000	234,700	98
	Lake	18,100	16,800	93
	Marin	94,800	91,900	97
	Monterey	104,300	100,500	96
	San Benito	8,900	8,500	95



Net Weekly Circulation	State County	Total Households	TV Households	%
Between 25-49%	San Joaquin	137,500	131,900	96
	San Mateo	238,500	234,100	98
	Santa Clara			
	East	9,200	9,000	98
	Santa Clara West	498,100	485,300	97
	Santa Cruz	81,300	78,000	96
	Solano West	37,900	37,000	98
	Sonoma	132,200	126,600	96
	Sutter	20,900	20,300	97
	Yuba	19,000	18,400	97

CALIFORNIA				
Between 5-24%	Amador	9,000	8,600	96
	Calaveras	9,400	9,000	96
	El Dorado West	26,900	26,000	96
	Mendocino	28,000	26,000	93
	Napa	40,500	39,100	97
	Nevada	24,200	22,900	95
	Placer West	46,600	44,900	96
	Plumas	7,900	7,400	94
	Sacramento	338,700	329,800	97
	San Francisco	297,400	279,600	94
	Solano East	55,200	54,000	98

Station Totals	2,996,900	2,898,800	96
Net Weekly Circulation (1984)		751,000	
Average Daily Circulation (1984)		264,600	

California—San Jose

KNTV

Ch. 11

Network Service: ABC.

Licensee: KNTV Inc., 645 Park Ave., San Jose, CA 95110.

Studio: 645 Park Ave.

Telephone: 408-286-1111.

Technical Facilities: Channel No. 11 (198-204 MHz). Authorized power: 80.65-kw visual, 9.48-kw aural. Antenna: 2769-ft. above av. terrain, 291-ft. above ground, 4079-ft. above sea level.

Latitude 37° 06' 40"

Longitude 121° 50' 34"

Transmitter: 4.6-mi. SSW of New Almaden, Peak Loma Prieta.

News Services: AP, UPI.

Satellite Earth Station: Andrew, 7.5-meter; Avantek receivers.

Ownership: Landmark Communications Inc. For officers & other interests, see Group Ownership of TV Stations.

Began Operation: Sept. 12, 1955. Sale to present owner by Gill Industries approved by FCC July 28, 1978 (*Television Digest*, Vol. 18:3).

Represented (sales): Katz Television.

Represented (legal): Hogan & Hartson.

Personnel:

RICHARD FRAM, vice president & general manager.

GREGG LeMIERE, director of sales.

BRUCE COWSERT, local sales manager.

TOM MOO, news director.

STEWART PARK, program director.

PAT BERNY, promotion director.

LOUIS R. BELL, director of engineering.

BARBARA M. SMITH, controller.

Highest 30 Sec. Rate: \$2000.

NETWORK BASE HOURLY RATE: \$1250.

Total Households: © MSI Consumer Market Data as of 1/1/84 TV Homes: TV% and Circulation © 1984 Arbitron County coverage based on Arbitron study.

Net Weekly Circulation	State County	Total Households	TV Households	%
50% & Over	CALIFORNIA			
	Monterey	104,300	100,500	96
	San Benito	8,900	8,500	95
	Santa Clara			
	East	9,200	9,000	98
	Santa Cruz	81,300	78,000	96
Between 25-49%	CALIFORNIA			
	Santa Clara West	498,100	485,300	97



Net Weekly Circulation	State County	Total Households	TV Households	%
Between 5-24%	CALIFORNIA			
	Alameda	445,700	432,300	97
	Contra Costa West	240,000	234,700	98
	Marin	94,800	91,900	97
	Mariposa	4,900	4,600	93
	Mendocino	28,000	26,000	93
	Napa	40,500	39,100	97
	San Francisco	297,400	279,600	94
	San Mateo	238,500	234,100	98
	Solano West	37,900	37,000	98
	Sonoma	132,200	126,600	96
	Tuolumne	14,900	14,100	95
Station Totals		2,276,600	2,201,300	96
Net Weekly Circulation (1984)			528,000	
Average Daily Circulation (1984)			220,000	

Station Totals do not include Counties in which Circulation is less than 5%

California—San Jose

KSTS

Ch. 48

Network Service: None, independent.

Licensee: National Group TV Inc., 2349 Bering Dr., San Jose, CA 95131.

Studio: 2349 Bering Dr., San Jose, CA.

Telephone: 408-946-3400.

Technical Facilities: Channel No. 48 (674-680 MHz). Authorized power: 4570-kw max. visual, 457-kw max. aural. Antenna: Circularly-polarized, 2070-ft. above av. terrain, 322-ft. above ground, 2872-ft. above sea level.

Latitude 37° 29' 05"
Longitude 121° 51' 51"

Transmitter: Monument Peak, approx. 10-mi. NNE of San Jose.

News Service: AP.

Satellite Earth Stations: Harris 5.2-meter; Harris receivers.

Ownership: Nathaniel J. Douglas Jr., chmn. & Hazel B. Douglas, v.p., 52% jointly; John M. Rohrbach Jr., pres. & Lois H. Rohrbach, 18% jointly; William J. Horn, sr. v.p. & Lillian M. Horn, 14.9% jointly; others, none with more than 6%.

Began Operation: May 31, 1981.

Represented (legal): Mullin, Rhyne, Emmons & Topel.

Represented (engineering): David Steel & Associates.

Personnel:

N. JOHN DOUGLAS, chairman.
JOHN ROHRBACH, president & general manager.
MIKE KELLEY, general sales manager.
ROBERT GETSLA, chief engineer.
VIC CABRERA, operations manager.
SKIP LINDEMAN, news director.
SUE JALBERT, business manager.

Highest 30 Sec. Rate (June 1, 1984): \$200.

Total Households: © MSI Consumer Market Data as of 1/1/84 TV Homes: TV% and Circulation © 1984 Arbitron County coverage based on Arbitron study.



© 1975 BNPCT-790917KN Granted 11/15/79

© American Map Corp., 14844

Net Weekly Circulation	State County	Total Households	TV Households	%
CALIFORNIA				
	Santa Clara			
Between 5-24%	West	498,100	485,300	97
Station Totals		498,100	485,300	97
Net Weekly Circulation (1984)			56,500	
Average Daily Circulation (1984)			17,800	

California-San Luis Obispo

KSBY-TV

Ch. 6

KSBY-TV 6

BLAIR TELEVISION

Network Service: NBC.

Licensee: Blair Broadcasting of California, Box 1368, San Luis Obispo, CA 93406.

Studio: 467 Hill St., San Luis Obispo 93401.

Mailing Address: Box 1368, San Luis Obispo 93406.

Telephone: 805-541-6666. **TWX No.:** 910-351-6701.

Technical Facilities: Channel No. 6 (82-88 MHz). Authorized power: 100-kw visual, 12-kw aural. Antenna: 1780-ft. above av. terrain, 459-ft. above ground, 2904-ft. above sea level.

Latitude 35° 21' 37.0"
Longitude 120° 39' 17.5"

Transmitter: Los Padres Forest, 5.5-mi. N of town.

News Services: UPI, Newsfeed, NBC.

Satellite Earth Station: Harris 10-meter; Harris receivers.

Ownership: See Group Ownership of TV Stations.

Began Operation: May 25, 1953. Sale to present owner approved by FCC Feb. 14, 1979 (*Television Digest*, Vol. 18:3). Previous sale to Central California Communications Corp. (formerly Salinas Valley Bcstg. Corp.) by co-owners John C. Cohan and Jerome Kantro approved July 18, 1957 by FCC. Cohan and Kantro's purchase of TV and radio KVEC from Christina M. Jacobson & Leslie H. Hacker approved June 13, 1956 (Vol. 12:24; 13:22, 29).

Represented (sales): Blair Television.

Represented (legal): Wilmer, Cutler & Pickering.

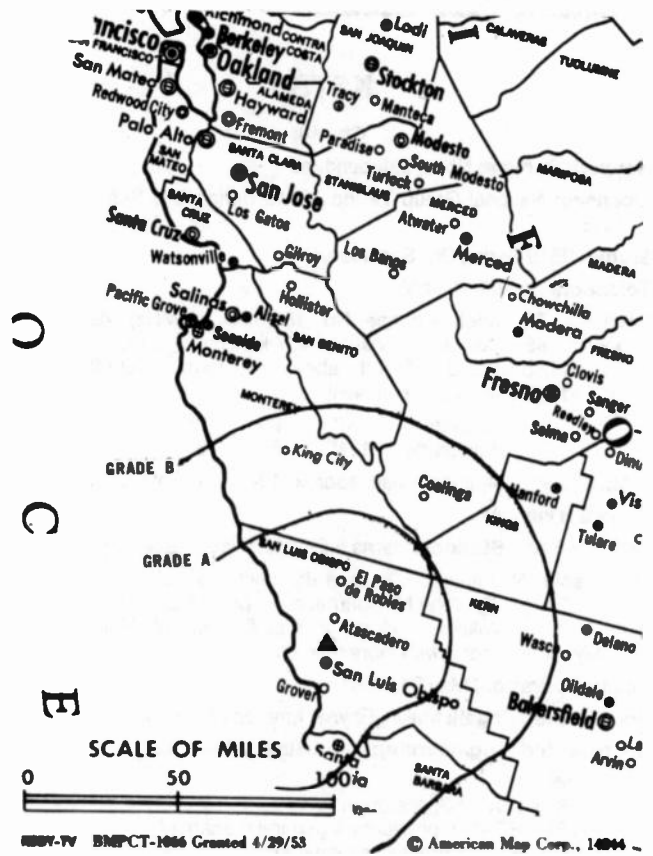
Represented (engineering): Hammett & Edison Inc.

Personnel:

DAVID COX, vice president & general manager.
KENNETH REID, vice president & chief engineer.
PETER MAGNUSSON, local sales manager.
JOHN SCOTT, national sales manager.
VIVI ZIGLER, program/promotion director.
JOHN GRIMES, operations manager.

Highest 30 Sec. Rate (June 1984): \$2000.

Total Households: © MSI Consumer Market Data as of 1/1/84 TV Homes: TV% and Circulation © 1984 Arbitron County coverage based on Arbitron study.



Net Weekly Circulation	State County	Total Households	TV Households	%
50% & Over	CALIFORNIA			
	San Luis Obispo	67,000	64,100	96
	Santa Barbara North	49,100	47,300	96
Between 25-49%	CALIFORNIA			
	Santa Barbara South	68,400	65,700	96
Between 5-24%	CALIFORNIA			
	Mono	4,500	3,900	87
Station Totals		189,000	181,000	95
Net Weekly Circulation (1984)			124,100	
Average Daily Circulation (1984)			66,600	

California—Santa Barbara

KEYT

Ch. 3

Network Service: ABC.

Licensee: Key Television Inc., Drawer X, Santa Barbara, CA 93102.

Studio: 730 Miramonte Dr. 93109.

Telephone: 805-965-8533. **TWX:** 910-334-1183.

Technical Facilities: Channel No. 3 (60-66 MHz). Authorized power: 50-kw visual, 5.89-kw aural. Antenna: 3010-ft. above av. terrain, 201-ft. above ground, 4201-ft. above sea level.

Latitude 34° 31' 32"
Longitude 119° 57' 08"

Transmitter: TV Peak, Santa Ynez Mts.

News Service: UPI.

Ownership: Key Television Inc. William F. Luton & family, 100%.

Began Operation: July 24, 1953. Sale to present owners by Harry C. Butcher-Colin M. Selph group approved March 27, 1957 by FCC (**Television Digest**, Vol. 12:52; 13:9, 13).

Represented (sales): Seltel Inc.

Represented (legal): Fly, Shuebruk, Gaguine, Boros, Schulkind & Braun.

Personnel:

WILLIAM F. LUTON, president & treasurer.
WILLIAM F. LUTON JR., vice president & general manager.
GENE FORSELL, community relations director.
JEAN WIEGMAN, production manager.
DIANE CUMMINGS, director of news.
FRANK GODDARD, chief engineer.
RENEE FOLEY, program supervisor.

Highest One Hour Rate: \$1600.

Highest 30 Sec. Rate: \$600.


NETWORK BASE HOURLY RATE: \$444.

Total Households: © MSI Consumer Market Data as of 1/1/84 TV Homes: TV% and Circulation © 1984 Arbitron County coverage based on Arbitron study.

Net Weekly Circulation	State County	Total Households	TV Households	%
50% & Over	CALIFORNIA			
	San Luis Obispo	67,000	64,100	96
	Santa Barbara North	49,100	47,300	96
	Santa Barbara South	68,400	65,700	96
Between 25-49%	CALIFORNIA			
	Ventura	197,400	192,700	98
Station Totals		381,900	369,800	96
Net Weekly Circulation (1984)			232,200	
Average Daily Circulation (1984)			104,000	



BLACKBURN & COMPANY, INC.



**RADIO • TV • CATV • NEWSPAPER BROKERS
NEGOTIATIONS • FINANCING • APPRAISALS**

CHICAGO	333 N. Michigan Ave., 60601	(312) 346-6460
WASHINGTON, D.C.	1111 19th St., N.W., 20036	(202) 331-9270
ATLANTA	400 Colony Sq., #1004, 30361	(404) 892-4655
BEVERLY HILLS	9465 Wilshire Blvd., 90212	(213) 274-8151

California—Santa Maria

KCOY-TV

Ch. 12

Network Service: CBS.

Licensee: Stauffer Communications Inc.

Studios: 1503 N. McClelland, Santa Maria, CA 93454; 1110 Coast Village Circle, Santa Barbara, CA 93017.

Telephone: 805-922-0505. **TWX:** 910-351-5875.

Technical Facilities: Channel No. 12 (204-210 MHz). Authorized power: 115-kw visual, 22.9-kw aural. Antenna: 1941-ft. above av. terrain, 137-ft. above ground, 3385-ft. above sea level.

Latitude 34° 54' 37"
Longitude 120° 11' 08"

Transmitter: Tepusquet Peak.

News Service: AP.

Ownership: Stauffer Communications Inc. For other interests, see Group Ownership & Newspaper Ownership of TV Stations.

Began Operation: March 16, 1964. Transfer of negative control from Dale G. Moore approved by FCC June 30, 1971. Sale to present owner by Helen Pedotti, et al., approved by FCC June 17, 1980 (*Television Digest*, Vol. 20:5).

Represented (sales): Katz Television.

Represented (legal): Dow, Lohnes & Albertson.

Represented (engineering): A. Earl Cullum Jr. Consulting Engineers.

Personnel:

- RUSH EVANS, general manager.
- BOB BRADLEY, general sales manager.
- LARRY SCOTT, operations manager.
- JIM HARRISON, news director.
- CHARLES STAUFFER, administrative manager.
- DENNIS BORNHOFT, chief engineer.

Highest 30 Sec. Rate (July 1, 1984): \$1200.

NETWORK BASE HOURLY RATE: \$350.

Total Households: © MSI Consumer Market Data as of 1/1/84 TV Homes: TV% and Circulation © 1984 Arbitron County coverage based on Arbitron study.

Net Weekly Circulation	State County	Total Households	TV Households	%
50% & Over	CALIFORNIA			
	San Luis Obispo	67,000	64,100	96
	Santa Barbara			
	North	49,100	47,300	96
	South	68,400	65,700	96



Net Weekly Circulation	State County	Total Households	TV Households	%
CALIFORNIA				
Between 5-24%	Kern East	23,500	22,600	96
Station Totals		208,000	199,700	96
Net Weekly Circulation (1984)			154,600	
Average Daily Circulation (1984)			75,900	

VIDEO WEEK

The news service covering program sales & distribution, video cassettes, discs, pay-TV and allied new media.

Call 202-872-9200 for more information

California—Santa Rosa

KFTY

Ch. 50

Network Service: None, independent.

Licensee: Sonoma Broadcasting Inc., Box 1150, Santa Rosa, CA 95402.

Studio: 533 Mendocino Ave., Santa Rosa, CA 95401.

Telephone: 707-526-5050.

Mailing Address: Box 1150, Santa Rosa 95402.

Technical Facilities: Channel No. 50 (686-692 MHz). Authorized power: 302-kw max. & 209-kw horizontal visual, 60.4-kw aural. Antenna: 3084-ft. above av. terrain, 144-ft. above ground, 4454-ft. above sea level.

Latitude 38° 40' 09.6"
Longitude 122° 37' 51.7"

Transmitter: 16-mi. NE of Santa Rosa on Mt. St. Helena.

News Services: AP, INN.

Satellite Earth Stations: Simulsat, 5-meter; Scientific-Atlanta receivers.

Ownership: W. A. Brown, 100%.

Began Operation: May 1, 1981.

Represented (sales): A.I.R. TV Sales.

Represented (legal): Farrand, Malti & Cooper.

Personnel:

- JAMES D. JOHNSON, exec. vice president & general manager.
- FRANK SAVAGE, vice president, sales & marketing.
- BOB SHERWOOD, vice president, news.
- CHUCK SNYDER, program director.
- JOE PEREZ, vice president & director of engineering.
- PAUL SACKS, sales manager.
- AFTON AULD, public relations director.

Highest One Hour Rate: \$1600.

Highest 30 Sec. Rate (July 1, 1984): \$300.

Total Households: © MSI Consumer Market Data as of 1/1/84 TV Homes: TV% and Circulation © 1984 Arbitron County coverage based on Arbitron study.

Net Weekly Circulation	State County	Total Households	TV Households	%
CALIFORNIA				
Between 25-49%	Sonoma	132,200	126,600	96



KFTY BMPCT—831215AA Granted 1/24/84 ©American Map Corp., No. 14244

Net Weekly Circulation	State County	Total Households	TV Households	%
CALIFORNIA				
Between 5-24%	Colusa	4,900	4,700	96
	El Dorado West	26,900	26,000	96
	Glenn	8,500	8,200	96
	Lake	18,100	16,800	93
	Marin	94,800	91,900	97
	Napa	40,500	39,100	97
	Placer West	46,600	44,900	96
	Sutter	20,900	20,300	97
Station Totals		393,400	378,500	96
Net Weekly Circulation (1984)			84,200	
Average Daily Circulation (1984)			29,200	

KTVU, Oakland-San Francisco

(Arbitron Data Continued)

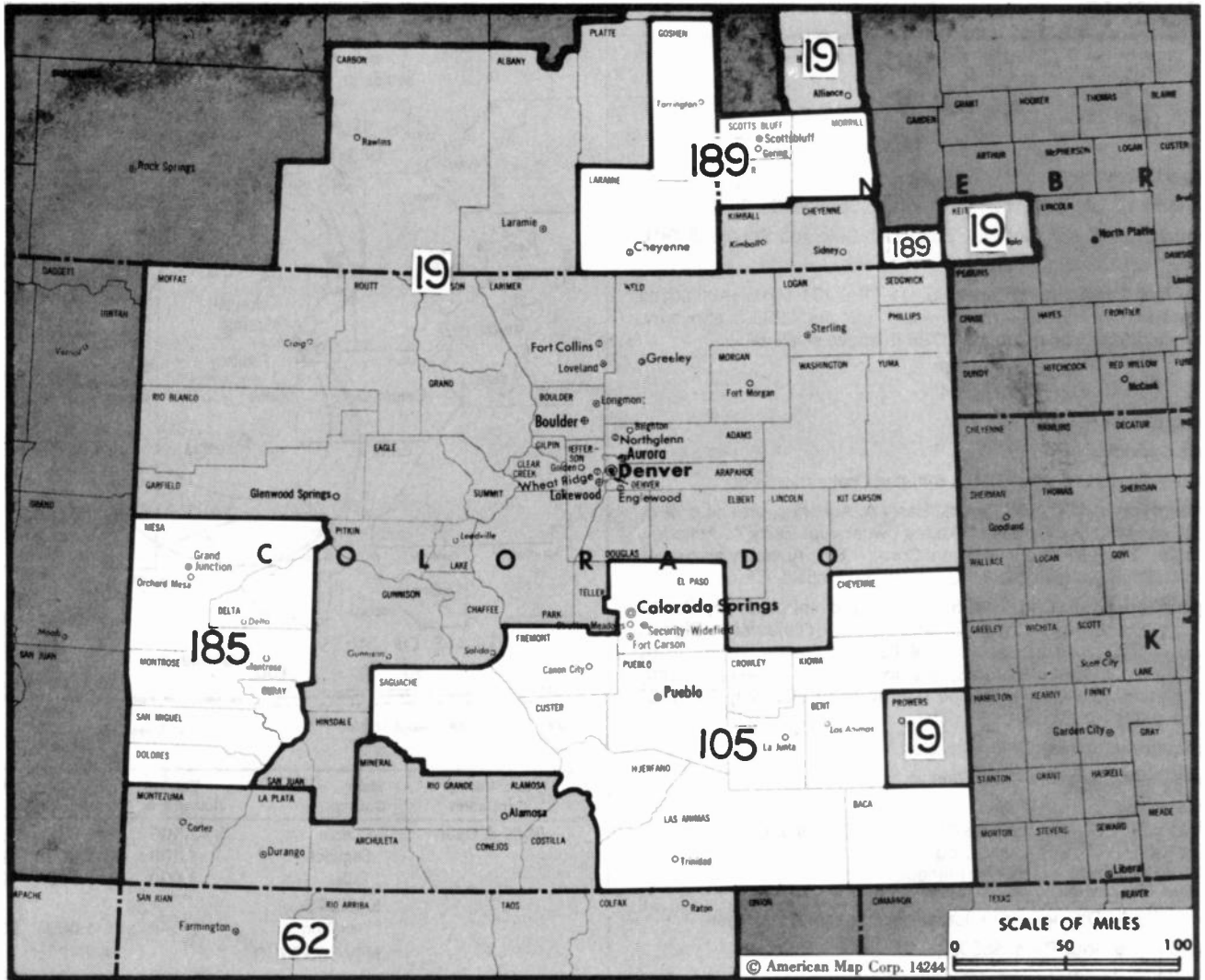
Net Weekly Circulation	State County	Total Households	TV Households	%
Between 5-24%	OREGON--(Continued)			
	Lane	111,500	107,500	96
	Marion	82,000	78,800	96
	UTAH			
	Salt Lake	224,500	221,300	99
	Utah	66,700	65,500	98
	Weber	51,100	50,400	99

**BLACKBURN
& COMPANY, INC.**

**RADIO • TV • CATV • NEWSPAPER BROKERS
NEGOTIATIONS • FINANCING • APPRAISALS**

CHICAGO	333 N. Michigan Ave., 60601	(312) 346-6460
WASHINGTON, D.C.	1111 19th St., N.W., 20036	(202) 331-9270
ATLANTA	400 Colony Sq., #1004, 30361	(404) 892-4655
BEVERLY HILLS	9465 Wilshire Blvd., 90212	(213) 274-8151

Colorado



Market	Arbitron ADI TV Households	Rank	Market Area Commercial TV Stations
Denver, CO.....	937,700	19	KCNC-TV (4), KCWS (3), KDVR (31), KMGH-TV (7), KUSA-TV (9), KWGN-TV (2), KCHF (11), KGGM-TV (13), KGSW (14), KNAT (23), KOAT-TV (7), KOBF (12), KOB-TV (4), KSAF-TV (2)
Albuquerque, NM.....	394,200	62	KKTV (11), KOAA-TV (5), KRDO-TV (13)
Colorado Springs-Pueblo, CO.....	199,700	105	KJCT-TV (8), KREX-TV (5), KREY-TV (10), KREZ-TV (6)
Grand Junction, CO.....	54,000	185	KSTF (10), KTVS (3), KYCU-TV (5)
Cheyenne, WY.....	49,700	189	

Colorado Station Status as of August 15, 1984

	VHF	UHF	TOTAL
Commercial Television Stations	13	1	14
Educational Television Stations	3	0	3
			17

PRESTO!!!

Television Digest now offers instant access to its news services via electronic delivery.

For details, call: 202-872-9200

State Cross Reference List

Communities That Receive Programs of Stations That Are Located Elsewhere

KOAA-TV, Pueblo--See Colorado Springs, CO

KKTV, Pueblo--See Colorado Springs, CO

KRDO-TV, Pueblo--See Colorado Springs, CO

Colorado—Colorado Springs-Pueblo

KKTV

Ch. 11

Network Service: CBS.

Licensee: KKTV Inc., Box 2110, Colorado Springs, CO 80901.

Studio: 3100 N. Nevada Ave., Box 2110, Colorado Springs 80901.

Telephone: 303-634-2844.

Technical Facilities: Channel No. 11 (198-204 MHz). Authorized power: 234-kw visual, 46.8-kw aural. Antenna: 2380-ft. above av. terrain, 351-ft. above ground, 9786-ft. above sea level.

Latitude 38° 44' 41"
Longitude 104° 51' 41"

Transmitter: Cheyenne Mtn.

News Services: AP, CBS.

Satellite Earth Station: ADM, 3.5-meter; Drake receivers.

Ownership: Ackerley Inc., 100%. Barry A. Ackerley, pres.; Lewis B. Blakeney Jr., secy.-treas. Ackerley ownership: Barry A. Ackerley, 98.2%; First Chicago Investment Corp., 1.8%. Ackerley also owns WIXT(TV), Syracuse, NY & KGET(TV), Bakersfield, CA.

Began Operation: Dec. 7, 1952. Sale to present owner by Capitol Bcstg. Co. approved by FCC Jan. 18, 1983 (*Television Digest*, Vol. 22:44). Sale to Capitol by Willard W. Garvey approved by FCC June 4, 1969 (Vol. 9:23). Previous sale by James D. & Betty Z. Russell and Gifford Phillips approved by FCC July 31, 1963 (Vol. 3:31).

Represented (sales): Katz Television.

Represented (legal): Rubin, Winston & Diercks.

Personnel:

JAMES D. LUCAS, vice president & general manager.
CAROLYN RICHARDSON, program director.
DON FRANZEN, operations manager.
RICK CRADDOCK, chief engineer.
HAL KENNEDY, news director/assistant general manager.

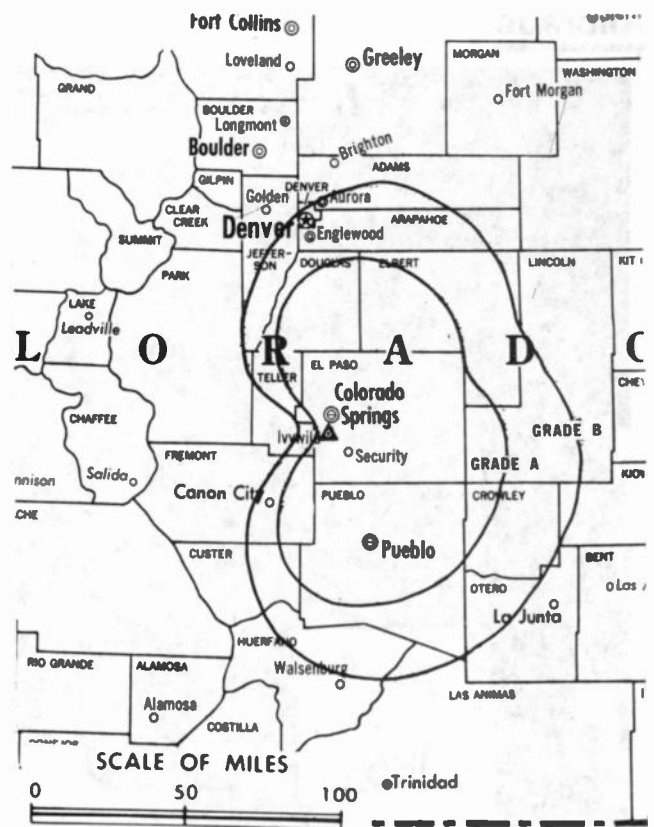
Highest One Hour Rate: \$550.

Highest 30 Sec. Rate (July 26, 1983): \$500.

NETWORK BASE HOURLY RATE: \$500.

Total Households: © MSI Consumer Market Data as of 1/1/84 TV Homes: TV% and Circulation © 1984 Arbitron County coverage based on Arbitron study.

Net Weekly Circulation	State County	Total Households	TV Households	%
50% & Over	COLORADO			
	Baca	1,900	1,700	89
	Bent	2,000	1,900	95
	Cheyenne	800	800	100
	Conejos	2,400	2,300	96
	Crowley	1,100	1,100	100
	Custer	600	600	100
	El Paso	120,100	118,300	99
	Fremont	11,300	10,900	96
	Huerfano	2,400	2,300	96
	Kiowa	700	700	100
	Las Animas	5,600	5,300	95
	Lincoln	1,800	1,700	94
	Otero	8,100	7,900	98
	Prowers	5,000	4,700	94



KKTV DPCT-2759 Granted 4/27/68

© American Map Corp., 14244

Net Weekly Circulation	State County	Total Households	TV Households	%
50% & Over	Pueblo	47,500	46,800	99
	Saguache	1,400	1,300	93
	Teller	3,600	3,500	97
KANSAS	Hamilton	1,000	1,000	100
	NEW MEXICO			
Between 25-49%	Colfax	5,300	5,000	94
	COLORADO			
	Alamosa	4,300	4,100	95
Between 5-24%	Costilla	1,000	900	90
	Elbert	2,800	2,700	96
Between 5-24%	COLORADO			
	Rio Grande	3,500	3,300	94
	KANSAS			
	Greeley	700	700	100
	Kearny	1,200	1,200	100
	Stanton	800	800	100
	Wallace	700	700	100
	NEBRASKA			
	Cheyenne	4,000	3,900	98
	NEW MEXICO			
Union	1,700	1,600	94	
OKLAHOMA				
Cimarron	1,400	1,400	100	
Station Totals		244,700	239,100	97
Net Weekly Circulation (1984)			199,000	
Average Daily Circulation (1984)			129,200	

Colorado—Pueblo-Colorado Springs

KOAA-TV

Ch. 5

Network Service: NBC.

Licensee: Sangre de Cristo Communications Inc.

Studio: 2200 7th Ave., Pueblo, CO 81003.

Telephone: 303-544-5782.

Technical Facilities: Channel No. 5 (76-82 MHz). Authorized power: 100-kw visual, 15-kw aural. Antenna: 1306-ft. above av. terrain, 972-ft. above ground, 6322-ft. above sea level.

Latitude 38° 22' 24.5"
Longitude 104° 33' 27.2"

Transmitter: Baculite Mesa, approx. 7.9-mi. NNE of Pueblo.

News Services: AP, CNN, NIWS.

Satellite Earth Stations: Common Carrier; Microdyne, 7-meter; Microdyne receivers.

Ownership: Wholly-owned subsidiary of Evening Post Publishing Co. For other interests, see Group Ownership of TV Stations.

Began Operation: June 29, 1953. Sale to present owner by Mahlon T. White, William Grant, et al., approved by FCC Aug. 6, 1976. Previous sale by Metropolitan TV Co. approved June 6, 1968 (*Television Digest*, Vol. 8:24). Sale by Star Bcstg. Co. (Bankers Life & Casualty Co., Chicago) approved Dec. 13, 1961 (Vol. 17:35; 1:14). Sale by partners Douglas D. Kahle & Robert L. Clinton Jr. to Star Bcstg. Co., approved Sept. 29, 1954 (Vol. 10:35, 40).

Represented (sales): Seltel Inc.

Represented (legal): Dow, Lohnes & Albertson.

Represented (engineering): Cohen & Dippell.

Personnel:

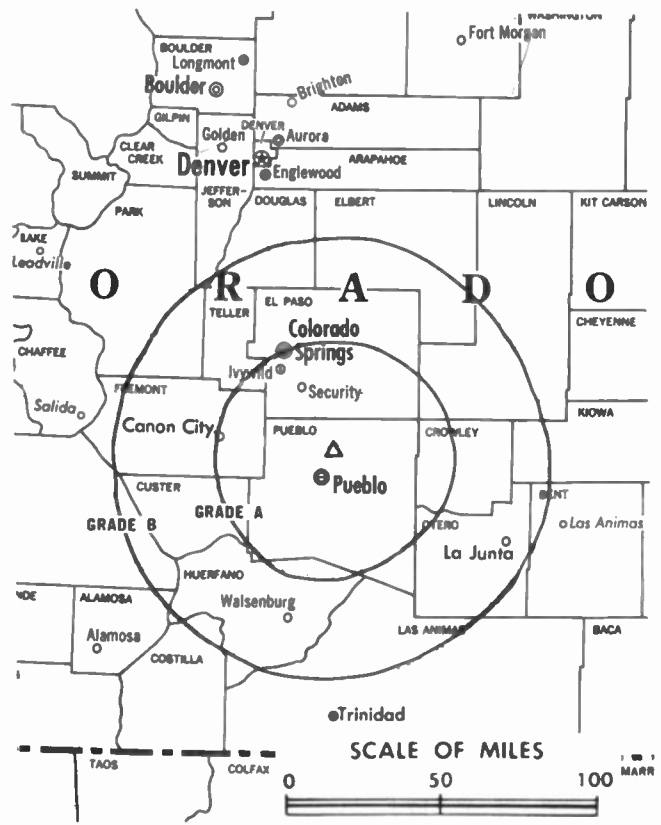
- JOHN O. GILBERT, president & general manager.
- SUZAN PERRYMAN, program director.
- PETE REMMERT, general sales manager.
- FLO ISRINGHAUSEN, national sales manager.
- JAMES SCHAEFFER, Pueblo sales manager.
- DAVE ROSE, news director.
- JOE DIAZ, production manager.
- KEN RENFROW, chief engineer.
- LES PATTERSON, assistant operations manager.

Highest 30 Sec. Rate (Oct. 16, 1984): \$800.

NETWORK BASE HOURLY RATE: \$325.

Total Households: © MSI Consumer Market Data as of 1/1/84 TV Homes: TV% and Circulation © 1984 Arbitron County coverage based on Arbitron study.

Net Weekly Circulation	State County	Total Households	TV Households	%
50% & Over	COLORADO			
	Baca	1,900	1,700	89
	Bent	2,000	1,900	95
	Cheyenne	800	800	100
	Crowley	1,100	1,100	100
	Custer	600	600	100
	El Paso	120,100	118,300	99
	Fremont	11,300	10,900	96
	Gunnison	4,300	4,000	93
	Hinsdale	200	200	100
	Huerfano	2,400	2,300	96
	Kiowa	700	700	100



KOAA-TV BMPCT-5334 7/8/59 © American Map Corp., 14244

Net Weekly Circulation	State County	Total Households	TV Households	%
50% & Over	Las Animas	5,600	5,300	95
	Mineral	300	300	100
	Otero	8,100	7,900	98
	Prowers	5,000	4,700	94
	Pueblo	47,500	46,800	99
Between 25-49%	KANSAS			
	Hamilton	1,000	1,000	100
	COLORADO			
	Delta	8,800	8,400	95
	Lincoln	1,800	1,700	94
	Montrose	9,700	9,300	96
	Rio Grande	3,500	3,300	94
	Saguache	1,400	1,300	93
	Teller	3,600	3,500	97
	Between 5-24%	COLORADO		
Alamosa		4,300	4,100	95
Chaffee		5,300	5,100	96
San Miguel		1,500	1,400	93
KANSAS				
Greeley		700	700	100
Stanton		800	800	100
Wallace		700	700	100
NEW MEXICO				
Colfax		5,300	5,000	94
OKLAHOMA				
Cimarron	1,400	1,400	100	
Station Totals		261,700	255,200	97
Net Weekly Circulation (1984)			200,700	
Average Daily Circulation (1984)			123,900	

Colorado—Colorado Springs-Pueblo

KRDO-TV

Ch. 13

Network Service: ABC.

Licensee: Pikes Peak Broadcasting Co., 399 S. 8th St., Box 1457, Colorado Springs, CO 80901-1457.

Studio: 399 S. 8th St. 80905.

Telephone: 303-632-1515.

Technical Facilities: Channel No. 13 (210-216 MHz). Authorized power: 282-kw visual, 56.4-kw aural. Antenna: 2140-ft. above av. terrain, 153-ft. above ground, 9563-ft. above sea level.

Latitude 38° 44' 47"
Longitude 104° 51' 37"

Transmitter: Cheyenne Mtn.

AM Affiliate: KRDO, 1-kw (0.25-kw night), 1240 kHz.

FM Affiliate: KRDO-FM, 96-kw, 95.1 MHz (No. 236), 2010-ft.

News Service: AP.

Satellite Earth Station: Common carrier; Scientific-Atlanta receivers.

Ownership: Harry W. Hoth Jr., 100%. Hoth also owns KJCT-TV, Grand Junction, CO.

Began Operation: Sept. 21, 1953. Sale to present owner by Joseph H. Rohrer approved by FCC Dec. 1, 1954 (*Television Digest*, Vol. 10:44, 49).

Represented (sales): Avery-Knodel Inc.

Represented (legal): Fletcher, Heald & Hildreth.

Represented (engineering): by Raymond E. Rohrer.

Personnel:

HARRY W. HOTH JR., president.
NEIL KLOCKSIEG, general manager.
PATTI CROUSE, assistant general manager.
PETER ROSELLA, general sales manager.
HANK COLVERT, national sales manager.
SCOTT BLAIR, program manager.
CHARLES UPTON, chief engineer.

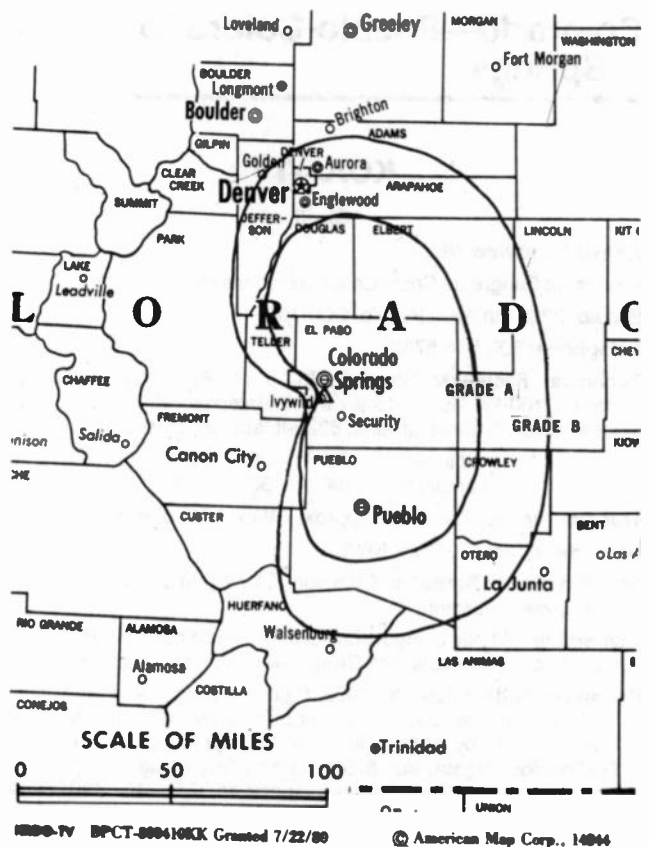
Highest One Hour Rate: \$1500.

Highest 30 Sec. Rate: \$415.

NETWORK BASE HOURLY RATE: \$500.

Total Households: © MSI Consumer Market Data as of 1/1/84 TV Homes: TV% and Circulation © 1984 Arbitron County coverage based on Arbitron study.

Net Weekly Circulation	State County	Total Households	TV Households	%
50% & Over	COLORADO			
	Alamosa	4,300	4,100	95
	Baca	1,900	1,700	89
	Bent	2,000	1,900	95
	Cheyenne	800	800	100
	Conejos	2,400	2,300	96
	Costilla	1,000	900	90
	Crowley	1,100	1,100	100
	Custer	600	600	100
	El Paso	120,100	118,300	99
	Fremont	11,300	10,900	96



Net Weekly Circulation	State County	Total Households	TV Households	%	
50% & Over	Huerfano	2,400	2,300	96	
	Kiowa	700	700	100	
	Las Animas	5,600	5,300	95	
	Lincoln	1,800	1,700	94	
	Otero	8,100	7,900	98	
	Prowers	5,000	4,700	94	
	Pueblo	47,500	46,800	99	
	KANSAS				
	Wallace	700	700	100	
	COLORADO				
Between 25-49%	Elbert	2,800	2,700	96	
	Lake	3,000	2,900	97	
	Rio Grande	3,500	3,300	94	
	Saguache	1,400	1,300	93	
	Teller	3,600	3,500	97	
KANSAS					
Greeley	700	700	100		
Hamilton	1,000	1,000	100		
Between 5-24%	COLORADO				
	Chaffee	5,300	5,100	96	
	Douglas	9,600	9,500	99	
OKLAHOMA					
Cimarron	1,400	1,400	100		
Station Totals		249,600	244,100	97	
Net Weekly Circulation (1984)			203,800		
Average Daily Circulation (1984)			133,800		

Colorado—Denver

KCNC-TV

Ch. 4

Network Service: NBC.

Licensee: General Electric Bcstg. Co. of Colorado Inc., Box 5012 T.A., Denver, CO 80217.

Studio: 1044 Lincoln St., Denver, CO 80203.

Telephone: 303-861-4444. **TWX:** 910-931-0439.

Technical Facilities: Channel No. 4 (66-72 MHz). Authorized power: 100-kw visual, 15.1-kw aural. Antenna: 1477-ft. above av. terrain, 833-ft. above ground, 8147-ft. above sea level.

Latitude 39° 43' 50"
Longitude 105° 14' 07"

Transmitter: Lookout Mtn.

News Services: AP, UPI, NBC.

Satellite Earth Stations: Transmit/receive; Scientific-Atlanta, 10-meter; Scientific-Atlanta receivers.

Ownership: General Electric Bcstg. Co.

Began Operation: Dec. 24, 1953. Sale to General Electric Bcstg. by Metropolitan Television Co. approved by FCC June 5, 1968 (*Television Digest*, Vol. 8:24). Previous ownership lineup resulted when on Nov. 12, 1964 FCC approved sale back to Metropolitan TV Co. of the 52.5% of stock held by Bob Hope and associates.

Represented (sales): Katz Television.

Represented (legal): McKenna, Wilkinson & Kittner.

Personnel:

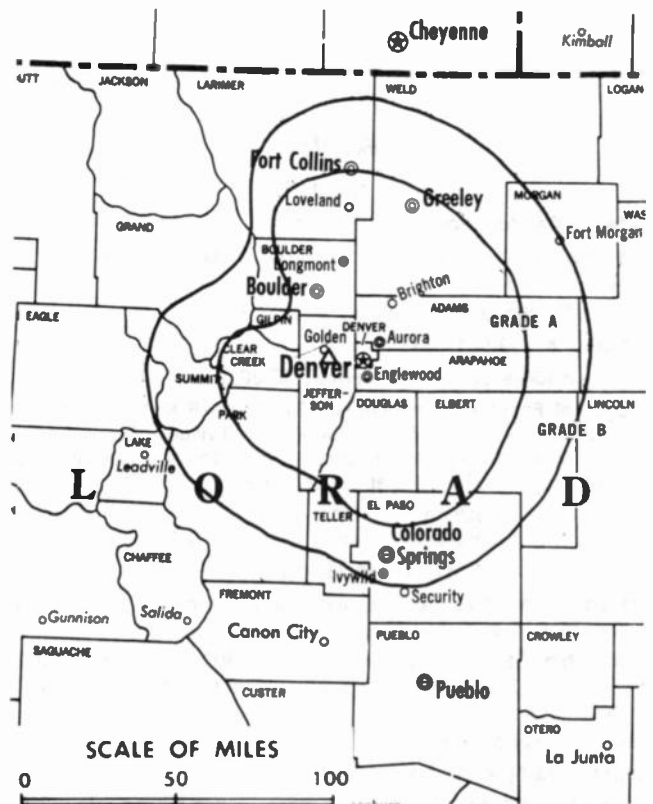
- ROGER L. OGDEN, president & general manager.
- JIM MacDERMOTT, station manager.
- JAY RABIN, general sales manager.
- JOHN SAUER, local sales manager.
- TOM RAPONI, national sales manager.
- TOM EDWARDS, production manager.
- MARV ROCKFORD, news director.
- MARV DANIELSKI, promotion manager.
- DAVID LAYNE, manager, engineering.
- MARCIA WEST, director of public affairs.

Highest 30 Sec. Rate: \$4500.

NETWORK BASE HOURLY RATE: \$1500.

Total Households: © MSI Consumer Market Data as of 1/1/84 TV Homes: TV% and Circulation © 1984 Arbitron County coverage based on Arbitron study.

Net Weekly Circulation	State County	Total Households	TV Households	%
50% & Over	COLORADO			
	Adams	96,000	95,300	99
	Alamosa	4,300	4,100	95
	Arapahoe	131,400	129,900	99
	Boulder	78,900	76,900	97
	Chaffee	5,300	5,100	96
	Clear Creek	3,400	3,300	97
	Denver	216,700	212,300	98
	Douglas	9,600	9,500	99
	Eagle	6,300	6,000	94
	Elbert	2,800	2,700	96
	Garfield	9,700	9,300	95
	Grand	3,400	3,200	94
	Jackson	700	700	100
	Jefferson	152,400	151,100	99
	Kit Carson	2,900	2,700	93
	Lake	3,000	2,900	97
	Larimer	63,100	61,700	98
	Lincoln	1,800	1,700	94
	Logan	7,700	7,400	96
	Mesa	34,000	33,100	97
	Moffat	5,600	5,200	94
	Morgan	8,500	8,400	99
	Park	2,500	2,400	96
	Phillips	1,800	1,800	100
	Pitkin	5,100	4,700	92



KCNC-TV BMPCT-3330 Granted 9/1/55

© American Map Corp. 14244

Net Weekly Circulation	State County	Total Households	TV Households	%	
50% & Over	Prowers	5,000	4,700	94	
	Rio Blanco	2,500	2,400	96	
	Routt	6,000	5,600	93	
	Sedgwick	1,400	1,400	100	
	Summit	4,300	4,100	95	
	Teller	3,600	3,500	97	
	Washington	2,000	1,900	95	
	Weld	48,100	47,300	98	
	Yuma	4,000	3,800	95	
	NEBRASKA	Cheyenne	4,000	3,900	98
		Dawes	3,600	3,500	97
		Deuel	1,000	1,000	100
		Keith	3,900	3,900	100
		SOUTH DAKOTA	Hughes	5,800	5,700
	Stanley		900	900	100
WYOMING	Albany		11,300	10,800	96
	Carbon	8,600	8,200	95	
	Converse	5,800	5,600	97	
	Laramie	27,800	27,300	98	
	Natrona	29,800	29,100	98	
	Platte	5,600	5,300	95	
Between 25-49%	COLORADO				
	Gilpin	1,300	1,300	100	
	Montrose	9,700	9,300	96	
	Rio Grande	3,500	3,300	94	
NEBRASKA	Box* Butte	5,800	5,700	98	
	Brown	1,700	1,600	94	
	Kimball	1,800	1,800	100	
	Scotts Bluff	14,600	14,300	98	
	Sheridan	3,000	2,900	97	
	Station Totals		1,335,900	1,309,100	97
Net Weekly Circulation (1984)				944,600	
Average Daily Circulation (1984)				546,700	

(Continued on page 161)

Colorado—Denver

KDVR

Ch. 31

Network Service: None, independent.

Grantee: Centennial Bcstg. Corp., 100 Speer Blvd., Denver, CO 80203.

Studio: 100 Speer Blvd., Denver, CO 80203.

Telephone: 303-831-8831.

Mailing Address: Box 3100, Denver, CO 80201.

Technical Facilities: Channel No. 31 (572-578 MHz). Authorized power: 5000-kw max. & 1140-kw horizontal visual, 500-kw max. & 114-kw horizontal aural. Antenna: 1038-ft. above av. terrain, 375-ft. above ground, 7730-ft. above sea level.

Latitude 39° 43' 43"
Longitude 105° 14' 12"

Transmitter: Lookout Mtn., near Golden.

Satellite Earth Station: Scientific-Atlanta, 7.5-meter; Scientific-Atlanta receivers.

Ownership: Camellia City Telecasters Inc., 80%; local group, 20%. For Camellia City ownership & other interests, see KTXL, Sacramento, CA.

Began Operation: Aug. 10, 1983.

Represented (sales): MMT Sales Inc.

Represented (legal): Arent, Fox, Kintner, Plotkin & Kahn.

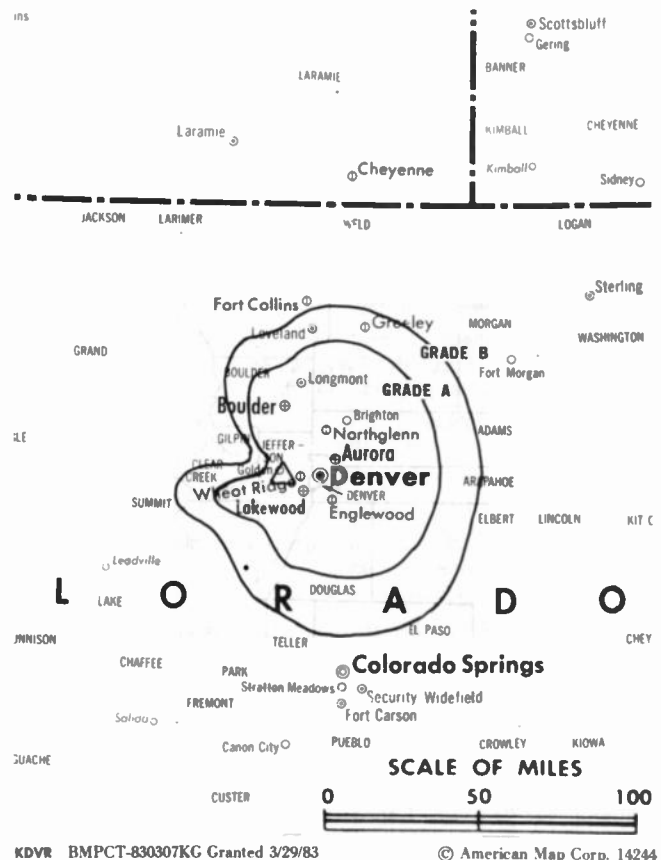
Personnel:

- GEORGE SANDOVAL, vice president & station manager.
- GARY VAUTIN, dir., operations & programming.
- SID GURKIN, general sales manager.
- JOHN RIGGLE, local sales manager.
- JOHN SCHICK, promotion manager.
- STEVE COULAM, engineering director.

Rates: Not available.

Total Households: © MSI Consumer Market Data as of 1/1/84 TV Homes: TV% and Circulation © 1984 Arbitron County coverage based on Arbitron study.

Net Weekly Circulation	State County	Total Households	TV Households	%
Between 25-49%	COLORADO Adams	96,000	95,300	99
	COLORADO Arapahoe	131,400	129,900	99



Net Weekly Circulation	State County	Total Households	TV Households	%
Between 5-24%	Boulder	78,900	76,900	97
	Denver	216,700	212,300	98
	Douglas	9,600	9,500	99
	Elbert	2,800	2,700	96
	Jefferson	152,400	151,100	99
	Larimer	63,100	61,700	98
	Morgan	8,500	8,400	99
	Weid	48,100	47,300	98
Station Totals		807,500	795,100	98
Net Weekly Circulation (1984)		166,400		
Average Daily Circulation (1984)		64,700		

Colorado—Denver

KMGH-TV

Ch. 7

Network Service: CBS.

Licensee: McGraw-Hill Broadcasting Co. Inc., 123 Speer Blvd., Denver, CO 80203.

Studio: 123 Speer Blvd.

Telephone: 303-832-7777. **TWX:** 910-931-2615.

Technical Facilities: Channel No. 7 (174-180 MHz). Authorized power: 316-kw visual, 50-kw aural. Antenna: 1010-ft. above av. terrain, 285-ft. above ground, 7695-ft. above sea level.

Latitude 39° 43' 46"
Longitude 105° 14' 12"

Transmitter: Buffalo Bill Hwy., Lookout Mtn.

News Services: AP, UPI.

Satellite Earth Stations: Microdyne, 7-meter; Microdyne & Scientific-Atlanta receivers.

Ownership: McGraw-Hill Inc. See Group Ownership of TV Stations.

Began Operation: Nov. 1, 1953. Sale to Time Inc. by Aladdin Radio & TV approved by FCC June 23, 1954 (*Television Digest*, Vol. 10:11, 15, 25, 26). Sale to present owner by Time-Life Bcst. Inc. approved March 8, 1972 (Vol. 12:10, 11).

Represented (sales): Harrington, Richter & Parsons Inc.

Represented (legal): Koteen & Naftalin.

Personnel:

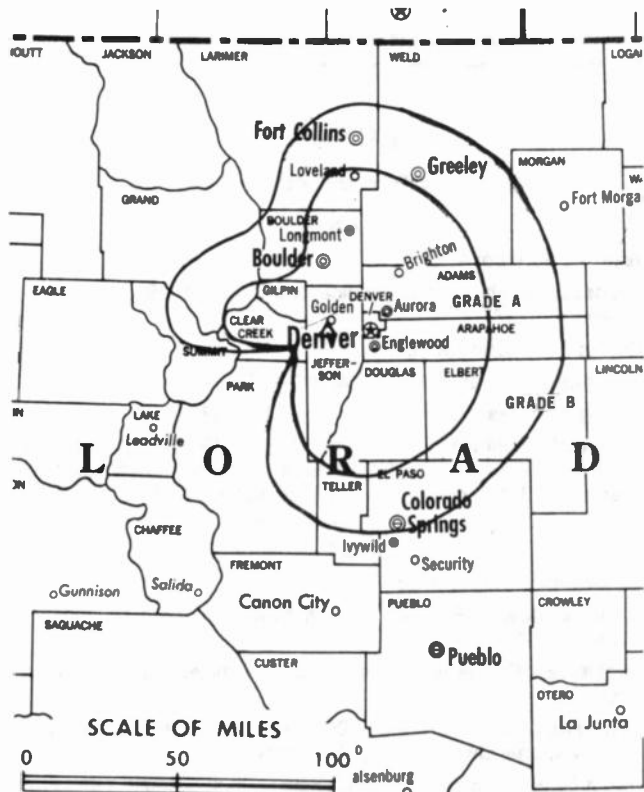
- NORMAN E. WALT, president.
- ROBERT WHITE, vice president & general manager.
- ROBERT L. BARRON, general sales manager.
- LEONARD MARSH, local sales manager.
- GEORGE ROUSE, business manager.
- SHIRLEY THOMPSON, traffic director.
- ARTA BOLEY, director of news.
- ELIZABETH A. SAUNDERS, director of advertising & promotion.
- J. LAWRENCE POZZI, director of engineering.
- SHIRLEY FREDERICK, director of programming.

Rates: On request.

NETWORK BASE HOURLY RATE: \$1321.

Total Households: © MSI Consumer Market Data as of 1/1/84 TV Homes: TV% and Circulation © 1984 Arbitron County coverage based on Arbitron study.

Net Weekly Circulation	State County	Total Households	TV Households	%
50% & Over	COLORADO			
	Adams	96,000	95,300	99
	Alamosa	4,300	4,100	95
	Arapahoe	131,400	129,900	99
	Boulder	78,900	76,900	97
	Chaffee	5,300	5,100	96
	Clear Creek	3,400	3,300	97
	Denver	216,700	212,300	98
	Douglas	9,600	9,500	99
	Elbert	2,800	2,700	96
	Grand	3,400	3,200	94
	Jackson	700	700	100
	Jefferson	152,400	151,100	99
	Kit Carson	2,900	2,700	93
	Lake	3,000	2,900	97
	Larimer	63,100	61,700	98
	Moffat	5,600	5,200	94
	Morgan	8,500	8,400	99
	Park	2,500	2,400	96
	Phillips	1,800	1,800	100
	Pitkin	5,100	4,700	92
Prowers	5,000	4,700	94	
Routt	6,000	5,600	93	
Sedgwick	1,400	1,400	100	
Summit	4,300	4,100	95	
Washington	2,000	1,900	95	
Weld	48,100	47,300	98	
NEBRASKA				
Box Butte	5,800	5,700	98	



KMGH-TV BMPCT-1362 Granted 9/15/53

© American Map Corp., 14244

Net Weekly Circulation	State County	Total Households	TV Households	%
50% & Over	Dawes	3,600	3,500	97
	Deuel	1,000	1,000	100
	Keith	3,900	3,900	100
WYOMING	Albany	11,300	10,800	96
	Campbell	9,800	9,300	95
	Carbon	8,600	8,200	95
	Converse	5,800	5,600	97
	Laramie	27,800	27,300	98
	COLORADO			
Between 25-49%	Eagle	6,300	6,000	94
	Garfield	9,700	9,300	95
	Gilpin	1,300	1,300	100
	Lincoln	1,800	1,700	94
	Logan	7,700	7,400	96
	Rio Blanco	2,500	2,400	96
	Rio Grande	3,500	3,300	94
	Teller	3,600	3,500	97
KANSAS				
Cheyenne	1,500	1,500	100	
NEBRASKA				
Cheyenne	4,000	3,900	98	
Kimball	1,800	1,800	100	
Scotts Bluff	14,600	14,300	98	
Sheridan	3,000	2,900	97	
WYOMING				
Goshen	4,700	4,600	98	
Johnson	2,600	2,500	96	
Natrona	29,800	29,100	98	
Niobrara	1,200	1,200	100	
Platte	5,600	5,300	95	
Sheridan	10,500	10,000	95	
COLORADO				
Between 5-24%	Delta	8,800	8,400	95
(Continued on page 162)				
Station Totals		1,256,100	1,230,900	97
Net Weekly Circulation (1984)			858,100	
Average Daily Circulation (1984)			459,800	

Colorado—Denver

KUSA-TV

(formerly KBTV)

Ch. 9

Network Service: ABC.

Licensee: Combined Communications Corp., 1089 Bannock St., Denver 80217.

Studio: 1089 Bannock St.

Telephone: 303-825-5288. **TWX:** 910-931-2648.

Mailing Address: Box 5667, Denver, CO 80217.

Technical Facilities: Channel No. 9 (186-192 MHz). Authorized power: 316-kw visual, 45.3-kw aural. Antenna: 950-ft. above av. terrain, 273-ft. above ground, 7643-ft. above sea level.

Latitude 39° 43' 46"

Longitude 105° 14' 08"

Transmitter: Lookout Mountain.

News Services: AP, ABC, Gannett News Service, CNN Headline News, NIWS.

Satellite Earth Station: In operation; 10-meter; Scientific-Atlanta receivers.

Ownership: Gannett Co. Inc., 100%. For other interests, see Group & Newspaper Ownership of TV Stations.

Began Operation: Oct. 12, 1952. Sale to John C. Mullins and Frank Leu by local businessmen headed by W. D. Pyle approved March 23, 1955; transfer of Leu's 50% to Webb & Knapp approved March 28, 1956 (*Television Digest*, Vol. 11:7, 13, 50 & 12:13). Transfer of Webb & Knapp's 50% to John C. Mullins approved Oct. 1, 1961 (Vol. 17:33). Sale by Mullins Bcstg. to Combined Communications approved by FCC Jan. 26, 1972 (Vol. 11:15, 22; 12:5). Merger of Combined Communications & Gannett approved by FCC June 7, 1979 (Vol. 18:20, 38; 19:24).

Represented (sales): Blair Television.

Represented (legal): Pierson, Ball & Dowd.

Personnel:

CHARLES T. LEASURE, president & general manager.
 CARL AKERS, vice president, commentator.
 LAWRENCE DEUTSCH, vice president & general sales manager.
 CHESTER BACON, vice president & sales manager.
 DARLA ELLIS, vice president & program director.
 MARDEE McKINLAY, vice president, community affairs.
 RICHARD MALLARY, news director.
 COLLEN BROWN, controller.
 MYRON OLINER, chief engineer.
 TIM DIETZ, director of broadcast operations.
 LEE MINARD, director of advertising & promotion.

Rates: On request.

Total Households: © MSI Consumer Market Data as of 1/1/84 TV Homes: TV% and Circulation © 1984 Arbitron County coverage based on Arbitron study.

Net Weekly Circulation	State County	Total Households	TV Households	%
50% & Over	COLORADO			
	Adams	96,000	95,300	99
	Alamosa	4,300	4,100	95
	Arapahoe	131,400	129,900	99
	Boulder	78,900	76,900	97
	Chaffee	5,300	5,100	96
	Clear Creek	3,400	3,300	97
	Delta	8,800	8,400	95
	Denver	216,700	212,300	98
	Douglas	9,600	9,500	99
	Eagle	6,300	6,000	94
	Elbert	2,800	2,700	96
	Garfield	9,700	9,300	95
	Gilpin	1,300	1,300	100
Grand	3,400	3,200	94	
Gunnison	4,300	4,000	93	
Jackson	700	700	100	
Jefferson	152,400	151,100	99	



KUSA-TV RMPCT—1265 Granted 8/14/53

©American Map Corp., No. 14244

Net Weekly Circulation	State County	Total Households	TV Households	%
50% & Over	Kit Carson	2,900	2,700	93
	Lake	3,000	2,900	97
	Larimer	63,100	61,700	98
	Logan	7,700	7,400	96
	Moffat	5,600	5,200	94
	Montrose	9,700	9,300	96
	Morgan	8,500	8,400	99
	Park	2,500	2,400	96
	Phillips	1,800	1,800	100
	Pitkin	5,100	4,700	92
	Prowers	5,000	4,700	94
	Rio Blanco	2,500	2,400	96
	Routt	6,000	5,600	93
	Sedgwick	1,400	1,400	100
	Summit	4,300	4,100	95
	Washington	2,000	1,900	95
	Weld	48,100	47,300	98
	Yuma	4,000	3,800	95
	NEBRASKA			
Box Butte	5,800	5,700	98	
Cheyenne	4,000	3,900	98	
Dawes	3,600	3,500	97	
Deuel	1,000	1,000	100	
Keith	3,900	3,900	100	
Kimball	1,800	1,800	100	
Scotts Bluff	14,600	14,300	98	
SOUTH DAKOTA				
Hughes	5,800	5,700	98	
Stanley	900	900	100	
WYOMING				
Albany	11,300	10,800	96	
Carbon	8,600	8,200	95	
Laramie	27,800	27,300	98	
Platte	5,600	5,300	95	

(Continued on page 162)

Station Totals	1,361,200	1,333,900	97
Net Weekly Circulation (1984)			940,700
Average Daily Circulation (1984)			590,700

Colorado—Denver

KWGN-TV

Ch. 2



KWGN-TV DENVER



PETRY TELEVISION

TRIBUNE BROADCASTING COMPANY

Network Service: None, independent.

Licensee: WGN of Colorado Inc., Denver Tech Center, 6160 S. Wabash Way, Englewood, CO 80111.

Studio: Denver Tech Center, 6160 S. Wabash Way, Englewood, CO 80111.

Mailing Address: Box 5222, Englewood, CO 80155.

Telephone: 303-740-2222. **TWX:** 910-935-0877.

Technical Facilities: Channel No. 2 (54-60 MHz). Authorized power: 100-kw visual, 20-kw aural. Antenna: 1050-ft. above av. terrain, 440-ft. above ground, 7720-ft. above sea level.

Latitude 39° 43' 59"
Longitude 105° 14' 12"

Transmitter: Buffalo Bill Hwy., Lookout Mtn.

News Services: AP, UPI.

Satellite Earth Station: Scientific-Atlanta, 10-meter; Scientific-Atlanta receivers.

Ownership: Tribune Bcstg. Co. For other interests, see Group Ownership of TV Stations.

Began Operation: July 18, 1952 as KFEL-TV. Sale to J. Elroy McCaw's Gotham Bcstg. Co. by Eugene P. O'Fallon approved July 27, 1955; transfer of 50% to Radio Hawaii approved Nov. 16, 1955 (**Television Digest**, Vol. 11:25, 28, 31, 39, 47). Repurchase of 50% by Gotham from Radio Hawaii approved March 27, 1959 by FCC (Vol. 15:33). Sale to present owner by Channel 2 Corp. (formerly Gotham Bcstg.) approved March 4, 1966 by FCC (Vol. 5:36; 6:10).

Represented (sales): Petry Television Inc.

Represented (legal): Schnader, Harrison, Segal & Lewis.

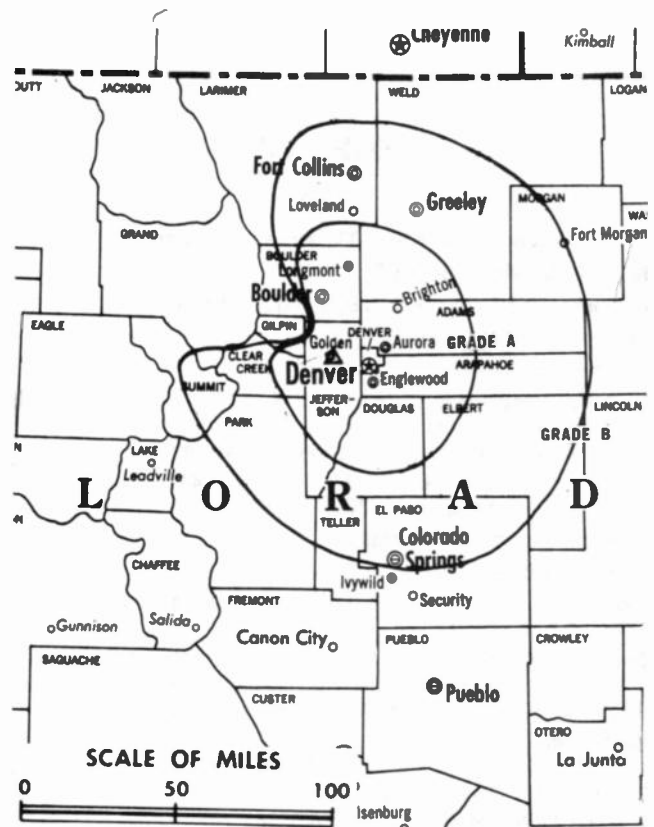
Personnel:

- JOHN SUDER, vice president & general manager.
- ROYCE W. NATION, vice president & treasurer.
- MARC SCHACHER, program director.
- JOHN J. BRENNAN, vice president & operations director.
- TIM GILBERT, general sales manager.
- JOHN HUMMEL, national sales manager.
- J. GREG GUINAN, v.p. for public affairs.
- DON RICHARDS, sales manager.
- TONY THOMPSON, sales manager.
- SHERRY SWEDENBORG, traffic operations manager.
- DON SHAFER, news director.
- FRANCIS EAGLE, advertising manager.
- LEONDELE LAMIAUX, production manager.
- KENT GRATTEAU, engineering manager.

Highest 30 Sec. Rate (July 2, 1984): \$3000.

Total Households: © MSI Consumer Market Data as of 1/1/84 TV Homes: TV% and Circulation © 1984 Arbitron County coverage based on Arbitron study.

**For CPs & Applications,
consult Index**



KWGN-TV BPCT-4417 Granted 5/12/71

© American Map Corp., 14244

Net Weekly Circulation	State County	Total Households	TV Households	%
50% & Over	COLORADO			
	Adams	96,000	95,300	99
	Alamosa	4,300	4,100	95
	Arapahoe	131,400	129,900	99
	Boulder	78,900	76,900	97
	Clear Creek	3,400	3,300	97
	Denver	216,700	212,300	98
	Douglas	9,600	9,500	99
	Elbert	2,800	2,700	96
	Garfield	9,700	9,300	95
	Grand	3,400	3,200	94
	Gunnison	4,300	4,000	93
	Jefferson	152,400	151,100	99
	Lake	3,000	2,900	97
	Larimer	63,100	61,700	98
	Logan	7,700	7,400	96
	Morgan	8,500	8,400	99
	Park	2,500	2,400	96
	Phillips	1,800	1,800	100
	Prowers	5,000	4,700	94
	Sedgwick	1,400	1,400	100
Summit	4,300	4,100	95	
Teller	3,600	3,500	97	
Washington	2,000	1,900	95	
Weld	48,100	47,300	98	
Yuma	4,000	3,800	95	
NEBRASKA	Box Butte	5,800	5,700	98
	Cheyenne	4,000	3,900	98
	Deuel	1,000	1,000	100
	Kimball	1,800	1,800	100
	Scotts Bluff	14,600	14,300	98
SOUTH DAKOTA	Hughes	5,800	5,700	98
	Stanley	900	900	100
WYOMING	Albany	11,300	10,800	96

(Continued on page 162)

Station Totals	1,583,000	1,550,700	97
Net Weekly Circulation (1984)			885,400
Average Daily Circulation (1984)			442,400

Colorado—Durango

KREZ-TV

Ch. 6

(Satellite of KREX-TV, Grand Junction, CO)

Network Service: CBS, NBC.

Licensee: XYZ TV Inc., Box 789, Grand Junction, CO 81502.

Studio: 2-mi. S of Durango.

Telephone: 303-247-0820.

Technical Facilities: Channel No. 6 (82-88 MHz). Authorized power: 3.1-kw visual, 0.5-kw aural. Antenna: 460-ft. above av. terrain, 186-ft. above ground, 7888-ft. above sea level.

Latitude 37° 15' 44"
Longitude 107° 53' 58"

Transmitter: Smelter Mountain.

News Service: AP.

Ownership: E & W Bcstg. Corp. For other interests, see KREX-TV, Grand Junction, CO.

Began Operation: Nov. 4, 1963. Left the air March 2, 1964 and was sold to present owner by Floyd & Lieselotte Jetter. FCC approved transfer Aug. 12, 1964. Resumed operation Sept. 4, 1965.

Personnel:

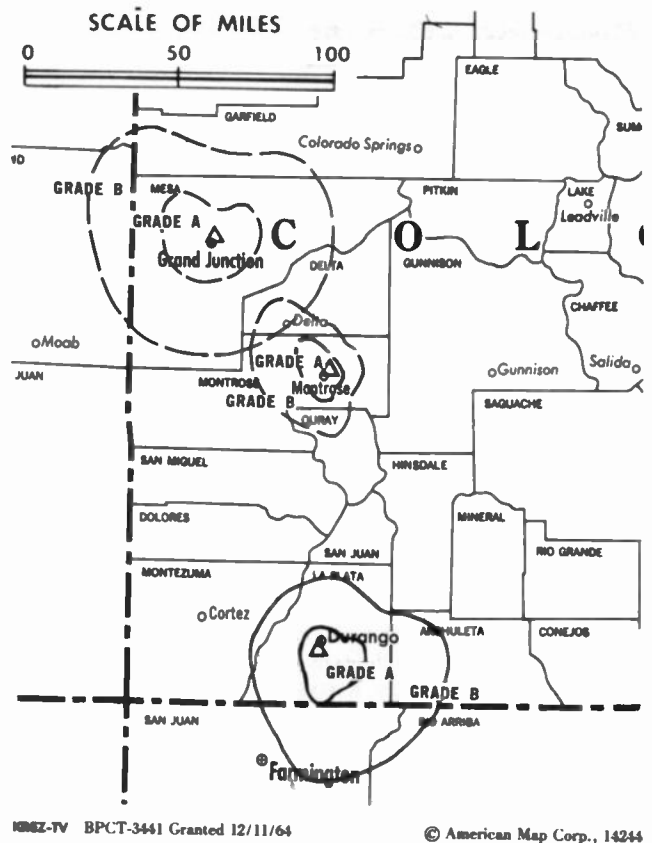
CARL Q. ANDERSON, president & general manager.
DUNCAN LAINS, station manager.

Highest 30 Sec. Rate (Jan. 10, 1983): \$62.

NETWORK BASE HOURLY RATE: Bonus to KREX-TV, Grand Junction, CO.

Total Households: © MSI Consumer Market Data as of 1/1/84 TV Homes: TV% and Circulation © 1984 Arbitron County coverage based on Arbitron study.

Net Weekly Circulation	State County	Total Households	TV Households	%
50% & Over	COLORADO			
	Archuleta	1,600	1,500	94
	La Plata	11,000	10,500	95
Between 25-49%	COLORADO			
	Dolores	600	500	83
	Montezuma	6,200	5,900	95
	San Miguel	1,500	1,400	93
NEW MEXICO	San Juan	30,400	28,600	94
	Station Totals	51,300	48,400	94
Net Weekly Circulation (1984)			24,400	
Average Daily Circulation (1984)			11,900	



KREZ-TV BPC-T-3441 Granted 12/11/64

© American Map Corp., 14244

Media Brokerage Specialist
CATV, TV and Radio

**THE
TED HEPBURN
COMPANY**

Ted Hepburn, President Todd Hepburn, Vice-President
P.O. Box 42401, Cincinnati, Ohio 45242 (513) 791-8730

Colorado—Glenwood Springs

KCWS

Ch. 3

Network Service: None, independent.

Grantee: Western Slope Communications Ltd.

Studio : State Hwy. 82, 3-mi. SE of Glenwood Springs.

Telephone: 303-945-7333.

Mailing Address: 6916 State Hwy. 82, Glenwood Springs, CO 81601.

Technical Facilities: Channel No. 3 (60-66 MHz). Authorized power: 67-kw max. visual, 6.7-kw max. aural. Antenna: 2526-ft. above av. terrain, 256-ft. above ground, 10,656-ft. above sea level.

Latitude 39° 25' 05"
Longitude 107° 22' 01"

Transmitter: 9.5-mi. SSW of Glenwood Springs.

Ownership: Western Slope Communications Assoc., as gen. partner, 60%; 22 others, none with more than 2%. WSC Assoc. ownership: Western Slope Communications Inc., gen. partner, 35%; David B. Sontag, Herman Edel, Michael L. Strang, Ltd. partners; 30 others, none with more than 4%. WCS Inc. ownership: David Sontag, pres.; Michael Strang, v.p.; Herman Edel, v.p.-secy.

Began Operation: Jan. 28, 1984.

Represented (legal): Goldberg & Spector.

Represented (engineering): Kessler & Gehman Associates.

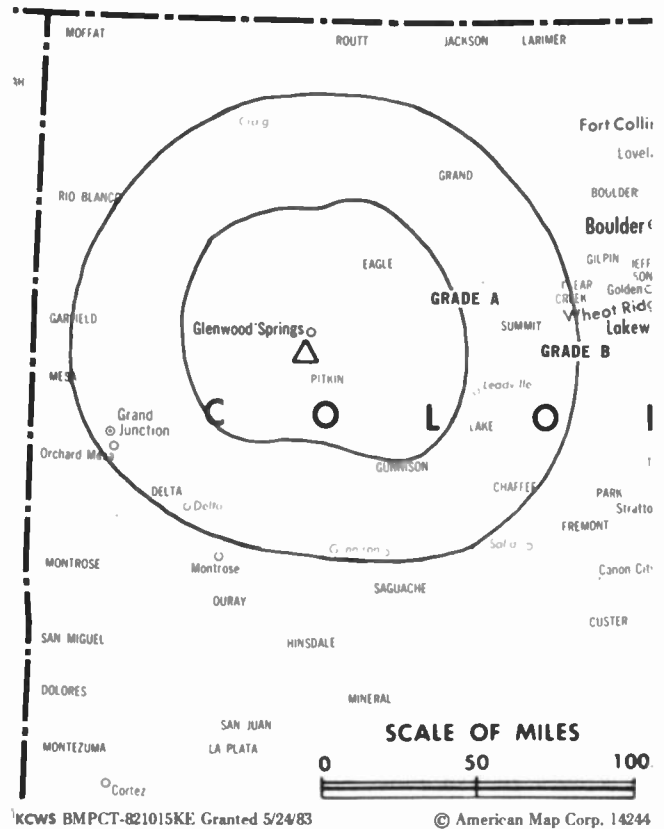
Personnel:

- DAVID B. SONTAG, president.
- HARLAN REAMS, general manager.
- ROBERT G. BLAUVELT, program director.
- SALLY SMITH, controller.
- LAURIE BROWN, dir., administration & program executive.
- LEE REAMS, director, promotion & public relations

Rates: Not available.

Total Households: © MSI Consumer Market Data as of 1/1/84 TV Homes: TV% and Circulation © 1984 Arbitron County coverage based on Arbitron study.

Net Weekly Circulation	State County	Total Households	TV Households	%
COLORADO				
Between 5-24%	Garfield	9,700	9,300	95
	Grand	3,400	3,200	94
	Pitkin	5,100	4,700	92
Station Totals		18,200	17,200	94
Net Weekly Circulation (1984)			2,900	
Average Daily Circulation (1984)			1,200	



ON TOP

... a position in the industry maintained by those who read **Television Digest** regularly.

Colorado—Grand Junction

KJCT-TV

Ch. 8

Network Service: ABC.

Grantee: Pikes Peak Broadcasting Co., Box 1457, Colorado Springs, CO 80901.

Studio: 8 Foresight Circle, Grand Junction, CO 81501.

Mailing Address: Box 3788, Grand Junction, CO 81502.

Telephone: 303-245-8880. **TWX:** 910-929-6981.

Technical Facilities: Channel No. 8 (180-186 MHz). Authorized power: 120-kw visual, 20-kw aural. Antenna: 2720-ft. above av. terrain, 141-ft. above ground, 10,061-ft. above sea level.

Latitude 39° 02' 55"
Longitude 108° 15' 06"

Transmitter: Grand Mesa, 9.6-mi. SW of Mesa.

News Service: AP.

Ownership: Harry W. Hoth Jr., pres., 100%; Joan G. Hoth, v.p.-treas.; Patti Hoth Crouse, secy. Harry W. Hoth owns KRDO-TV, Colorado Springs.

Began Operation: Oct. 22, 1979.

Represented (sales): Avery-Knodel Inc.

Represented (legal): Fletcher, Heald & Hildreth.

Represented (engineering): Raymond E. Rohrer.

Personnel:

HARRY W. HOTH JR., president.
NEIL O. KLOCKSIEM, general manager.
STEVE ROBINSON, station manager.
RICK WAGGONER, sales manager.
PAUL UNWIN, news director.
ROGER HIGHTOWER, chief engineer.

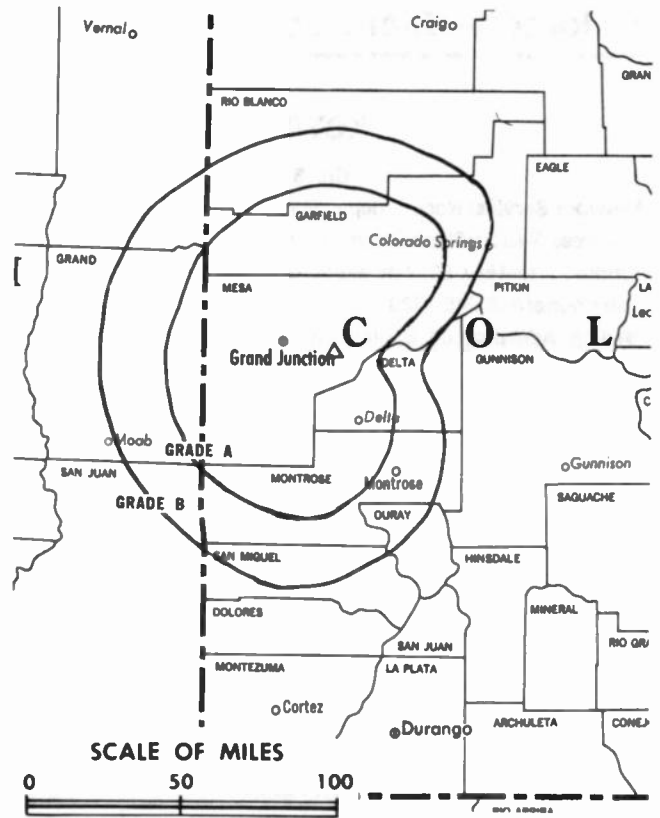
Highest One Hour Rate: \$700.

Highest 30 Sec. Rate: (June 28, 1984) \$300.

NETWORK BASE HOURLY RATE: \$250.

Total Households: © MSI Consumer Market Data as of 1/1/84 TV Homes: TV% and Circulation © 1984 Arbitron County coverage based on Arbitron study.


Net Weekly Circulation	State County	Total Households	TV Households	%
50% & Over	COLORADO			
	Mesa	34,000	33,100	97
	Ouray	700	700	100
	San Miguel	1,500	1,400	93
Between 25-49%	COLORADO			
	Delta	8,800	8,400	95
	Montrose	9,700	9,300	96
	San Juan	300	300	100
Station Totals		55,000	53,200	96
Net Weekly Circulation (1984)			38,700	
Average Daily Circulation (1984)			22,900	



KJCT-TV BMPCT-79042AKF

© American Map Corp., 14244

BLACKBURN & COMPANY, INC.



**RADIO • TV • CATV • NEWSPAPER BROKERS
NEGOTIATIONS • FINANCING • APPRAISALS**

CHICAGO 333 N. Michigan Ave., 60601 (312) 346-6460
WASHINGTON, D.C. 1111 19th St., N.W., 20036 (202) 331-9270
ATLANTA 400 Colony Sq., #1004, 30361 (404) 892-4655
BEVERLY HILLS 9465 Wilshire Blvd., 90212 (213) 274-8151

Colorado-Grand Junction

KREX-TV

Ch. 5

(Also operates satellites KREY-TV, Montrose & KREZ-TV, Durango, CO)

Network Service: CBS, NBC.

Licensee: XYZ TV Inc., Box 789, Grand Junction, CO 81502.

Studio: Hillcrest Manor.

Telephone: 303-242-5000. **TWX:** 910-929-6992.

Technical Facilities: Channel No. 5 (76-82 MHz). Authorized power: 12.9-kw visual, 6.46-kw aural. Antenna: Minus 10-ft. above av. terrain (due to mountainous terrain), 343-ft. above ground, 5004-ft. above sea level.

Latitude 39° 05' 15"
Longitude 108° 33' 56"

Transmitter: Hillcrest Manor.

News Service: AP.

Satellite Earth Stations: 5 in operation; Scientific-Atlanta receivers.

Ownership: E & W Bcstg. Corp., 100%. John W. English, chmn.-pres.; Bill Williams, v.p.-secy.; Western Industries, 46%; Otilie G. English, 9.03%; L. W. Ltd., 8.99%; Wilcam Inc., 7.33%; 17 others, none with as much as 5.5%. E & W Bcstg. Corp. also owns satellites KREY-TV, Montrose & KREZ-TV, Durango, CO.

Began Operation: May 22, 1954. Transfer of control from Carl Q. Anderson, et al., to E & W Bcstg. Corp. approved by FCC May 15, 1984. Previous transfer to Rex G. Howell from Forestville Realty approved by FCC Aug. 11, 1972. Previous transfer to Forestville, et al., from Howell (Western Slope Bcstg.) approved Sept. 21, 1966 (*Television Digest*, Vol. 6:19, 39).

Represented (sales): Sattel Inc.; John L. McGuire & Co.

Represented (legal): Becker, Gurman, Lukas, Meyers & O'Brien, P.C.

Personnel:

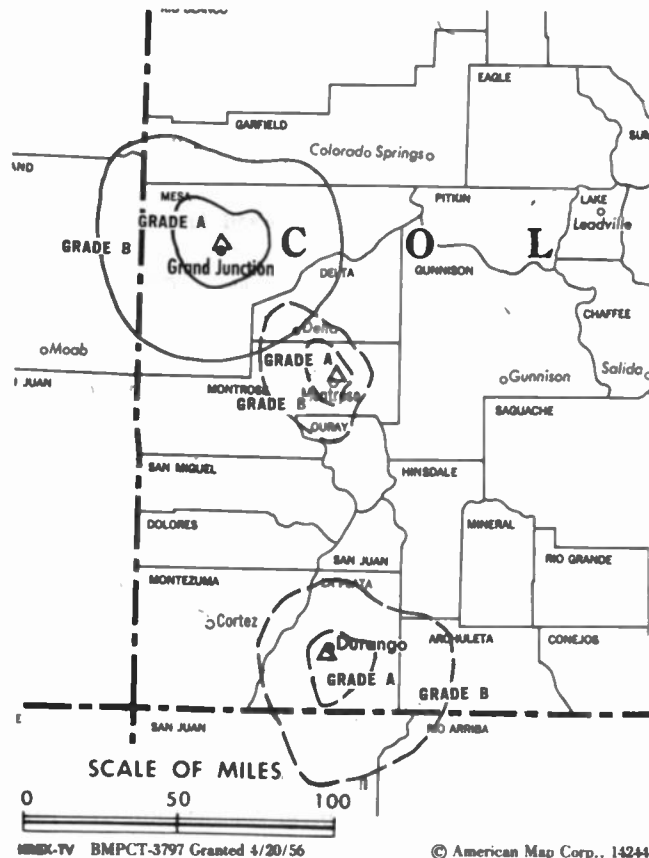
CARL Q. ANDERSON, president & general manager.
BILL SULLIVAN, station manager.
AL LADAGE, chief engineer.
TOM MCGILL, program & traffic director.
PAT OLSON, production director & film buyer.

Highest 30 Sec. Rate (Jan. 10, 1983): \$225.

NETWORK BASE HOURLY RATE: \$460.

Total Households: © MSI Consumer Market Data as of 1/1/84 TV Homes: TV% and Circulation © 1984 Arbitron County coverage based on Arbitron study.

Net Weekly Circulation	State County	Total Households	TV Households	%
50% & Over	COLORADO			
	Garfield	9,700	9,300	95
	Gunnison	4,300	4,000	93
	Hinsdale	200	200	100
	Mesa	34,000	33,100	97
	San Juan	300	300	100



MMEX-TV BMPCT-3797 Granted 4/20/56

© American Map Corp., 14244

Net Weekly Circulation	State County	Total Households	TV Households	%
Between 25-49%	COLORADO			
	Delta	8,800	8,400	95
	Ouray	700	700	100
Between 5-24%	COLORADO			
	Eagle	6,300	6,000	94
	Montrose	9,700	9,300	96
	Pitkin	5,100	4,700	92
	Rio Blanco	2,500	2,400	96
	San Miguel	1,500	1,400	93
Station Totals		83,100	79,800	96
Net Weekly Circulation (1984)				49,200
Average Daily Circulation (1984)				31,900

Robert W. Rounsaville & Associates
MEDIA BROKERS AND CONSULTANTS
 ATLANTA: 1-800-531-1500 ORLANDO: 1-800-328-3500

Colorado—Montrose

KREY-TV

Ch. 10

(Satellite of KREX-TV, Grand Junction)

Network Service: CBS, NBC.

Licensee: XYZ TV Inc., Box 789, Grand Junction, CO 81502.

Studio: 610 N. 1st St., Montrose, CO 81401.

Telephone: 303-249-9601.

Technical Facilities: Channel No. 10 (192-198 MHz). Authorized power: 3.09-kw visual, 0.617-kw aural. Antenna: 80-ft. above av. terrain, 112-ft. above ground, 6392-ft. above sea level.

Latitude 38° 31' 01.6"

Longitude 107° 51' 11.8"

Transmitter: Flat Top Mesa.

News Service: AP.

Ownership: E & W Bcstg. Corp. For other interests, see KREX-TV, Grand Junction, CO.

Began Operation: Aug. 18, 1956.

Represented (sales): Settel Inc.; John L. McGuire & Co. (Denver).

Personnel:

CARL Q. ANDERSON, president & general manager.

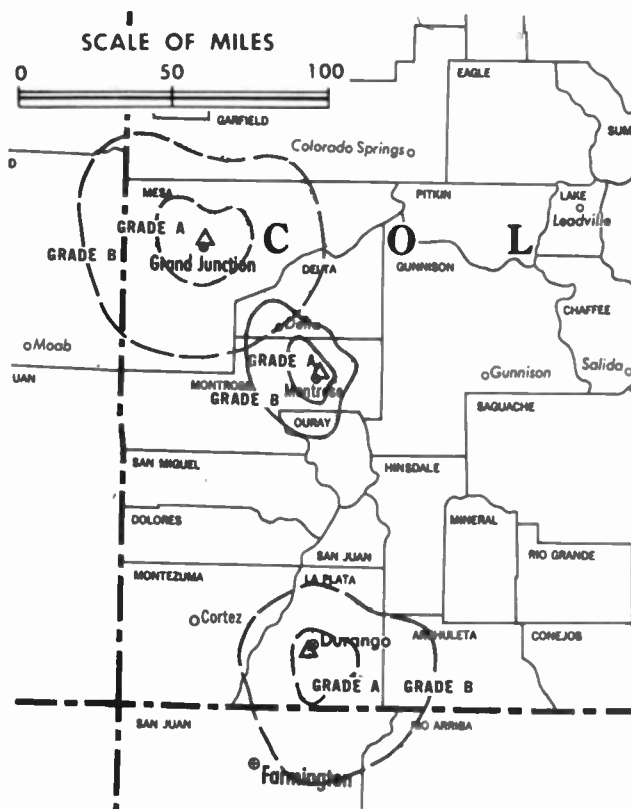
JOE REICHMANN, station manager.

Highest 30 Sec. Rate (Jan. 10, 1983): \$62.

NETWORK BASE HOURLY RATE: Bonus to KREX-TV, Grand Junction.

Total Households: © MSI Consumer Market Data as of 1/1/84 TV Homes: TV% and Circulation © 1984 Arbitron County coverage based on Arbitron study.

Net Weekly Circulation	State County	Total Households	TV Households	%
50% & Over	COLORADO			
	Montrose	9,700	9,300	96
	Ouray	700	700	100
	San Miguel	1,500	1,400	93
Between 25-49%	COLORADO			
	Delta	8,800	8,400	95
Between 5-24%	COLORADO			
	Rio Blanco	2,500	2,400	96
Station Totals		23,200	22,200	95
Net Weekly Circulation (1984)			13,600	
Average Daily Circulation (1984)			9,000	



KREY-TV BPCT-2768 Granted 6/6/60

© American Map Corp., 14244

TARGET/AID

The Ratings and Lifestyle Connection.

ARBITRON® RATINGS

Colorado—Sterling

KTVS

Ch. 3

(Satellite of KYCU-TV, Cheyenne, WY)

Network Service: CBS & ABC.

Licensee: Burke Bcstg. Co. of Cheyenne, 2923 E. Lincolnway, Cheyenne, WY 82001.

Studio: State Hwy. 61, 9.6-mi. ESE of Sterling.

Telephone: 307-634-7755 (Cheyenne).

Technical Facilities: Channel No. 3 (60-66 MHz). Authorized power: 60.6-kw visual, 6.06-kw aural. Antenna: 730-ft. above av. terrain, 601-ft. above ground, 5076-ft. above sea level.

Latitude 40° 34' 58"
Longitude 103° 01' 50.4"

Transmitter: State Hwy. 61, 9.6-mi. ESE of Sterling.

News Service: AP.

Ownership: Burke Bcstg. Co. For other interests, see Group Ownership of TV Stations.

Began Operation: Dec. 28, 1963. Sale to present owner by Lamb Enterprises Inc. approved by FCC Oct. 14, 1983.

Represented (sales): Katz Television.

Represented (legal): Shrinsky, Weitzman & Eisen, P.C.

Represented (engineering): Jules Cohen & Associates, P.C.

Personnel:

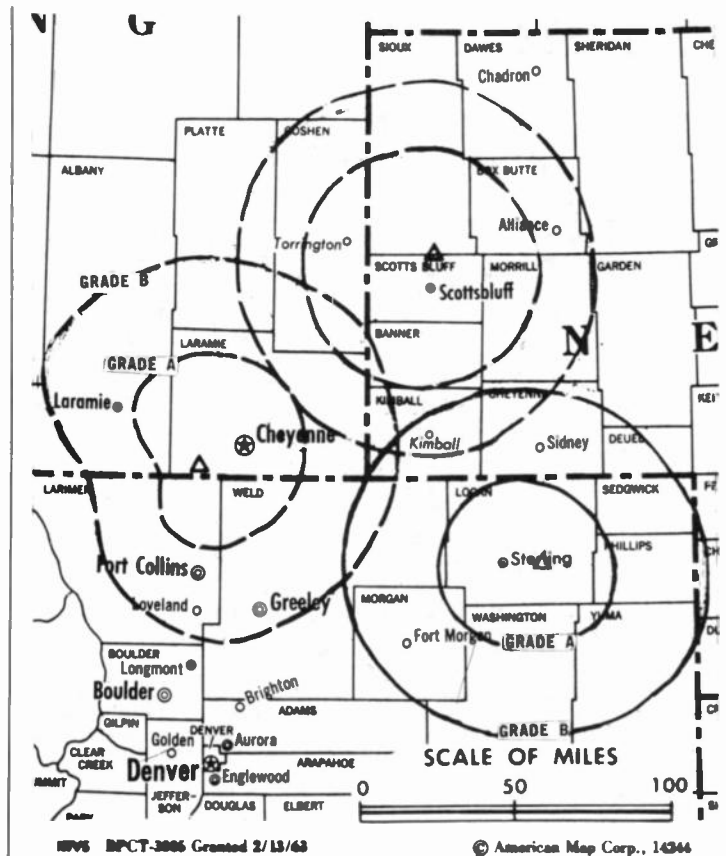
CARL J. OCCHIPINTI, general manager.

Highest 30 Sec. Rate (Feb. 27, 1984): \$30. Also sold in combination with KYCU-TV, Cheyenne, with rates applying to simultaneous telecasts on KYCU-TV, KTVS & KSTF, Scottsbluff, NE.

NETWORK BASE HOURLY RATE: Bonus to KYCU-TV, Cheyenne, WY.

Total Households: © MSI Consumer Market Data as of 1/1/84 TV Homes: TV% and Circulation © 1984 Arbitron County coverage based on Arbitron study.

Net Weekly Circulation	State County	Total Households	TV Households	%
50% & Over	COLORADO			
	Logan	7,700	7,400	96
	Phillips	1,800	1,800	100
	Sedgwick	1,400	1,400	100
	Yuma	4,000	3,800	95
	NEBRASKA			
	Cheyenne	4,000	3,900	98
Deuel	1,000	1,000	100	
Garden	1,100	1,100	100	



Net Weekly Circulation	State County	Total Households	TV Households	%
Between 25-49%	COLORADO			
	Washington	2,000	1,900	95
	NEBRASKA			
	Dundy	1,200	1,200	100
Between 5-24%	COLORADO			
	Morgan	8,500	8,400	99
	NEBRASKA			
	Chase	2,000	2,000	100
	Keith	3,900	3,900	100
	Perkins	1,400	1,400	100
Station Totals		40,000	39,200	98
Net Weekly Circulation (1984)				20,800
Average Daily Circulation (1984)				12,600

KCNC-TV, Denver (Arbitron Data Continued)

Net Weekly Circulation	State County	Total Households	TV Households	%
Between 25-49%	WYOMING			
	Campbell	9,800	9,300	95
	Goshen	4,700	4,600	98
	Johnson	2,600	2,500	96
	Niobrara	1,200	1,200	100
	Sheridan	10,500	10,000	95
Between 5-24%	COLORADO			
	Delta	8,800	8,400	95
	El Paso	120,100	118,300	99
	Gunnison	4,300	4,000	93
	Huerfano	2,400	2,300	96
	Pueblo	47,500	46,800	99

Net Weekly Circulation	State County	Total Households	TV Households	%
Between 5-24%	KANSAS			
	Cheyenne	1,500	1,500	100
	Sherman	3,000	3,000	100
	NEBRASKA			
	Cherry	2,600	2,500	96
	Dundy	1,200	1,200	100
	Morrill	2,400	2,300	96
	SOUTH DAKOTA			
	Pennington	27,400	27,100	99
	Tripp	2,600	2,600	100

KMGH-TV, Denver
(Arbitron Data Continued)

Net Weekly Circulation	State County	Total Households	TV Households	%
COLORADO—(Continued)				
Between 5-24%	El Paso	120,100	118,300	99
	Huerfano	2,400	2,300	96
	Montrose	9,700	9,300	96
	Pueblo	47,500	46,800	99
	Yuma	4,000	3,800	95
NEBRASKA				
	Garden	1,100	1,100	100
	Morrill	2,400	2,300	96
SOUTH DAKOTA				
	Shannon	2,600	2,400	92

KUSA-TV, Denver
(Arbitron Data Continued)

Net Weekly Circulation	State County	Total Households	TV Households	%
COLORADO				
Between 25-49%	Hinsdale	200	200	100
	Lincoln	1,800	1,700	94
	Mesa	34,000	33,100	97
	Rio Grande	3,500	3,300	94
	Teller	3,600	3,500	97
KANSAS				
	Sherman	3,000	3,000	100
NEBRASKA				
	Brown	1,700	1,600	94
	Garden	1,100	1,100	100
	Sheridan	3,000	2,900	97
SOUTH DAKOTA				
	Lawrence	7,300	7,200	99
	Tripp	2,600	2,600	100
WYOMING				
	Campbell	9,800	9,300	95
	Converse	5,800	5,600	97
	Goshen	4,700	4,600	98
	Johnson	2,600	2,500	96
	Natrona	29,800	29,100	98
	Niobrara	1,200	1,200	100
	Sheridan	10,500	10,000	95

COLORADO				
Between 5-24%	El Paso	120,100	118,300	99
	Huerfano	2,400	2,300	96
	Pueblo	47,500	46,800	99
	Saguache	1,400	1,300	93
KANSAS				
	Cheyenne	1,500	1,500	100
	Stanton	800	800	100
NEBRASKA				
	Cherry	2,600	2,500	96
	Morrill	2,400	2,300	96
SOUTH DAKOTA				
	Brule	1,900	1,900	100
	Butte	3,300	3,200	97
	Fall River	3,300	3,200	97
	Meade	7,200	7,100	99
	Pennington	27,400	27,100	99

Station Totals do not include Counties in which Circulation is less than 5%

KWGN-TV, Denver
(Arbitron Data Continued)

Net Weekly Circulation	State County	Total Households	TV Households	%
COLORADO—(Continued)				
50% & Over	Campbell	9,800	9,300	95
	Carbon	8,600	8,200	95
	Converse	5,800	5,600	97
	Laramie	27,800	27,300	98
	Natrona	29,800	29,100	98
	Niobrara	1,200	1,200	100
	Washakie	3,600	3,500	97

COLORADO				
Between 25-49%	Chaffee	5,300	5,100	96
	Eagle	6,300	6,000	94
	El Paso	120,100	118,300	99
	Fremont	11,300	10,900	96
	Gilpin	1,300	1,300	100
	Jackson	700	700	100
	La Plata	11,000	10,500	95
	Las Animas	5,600	5,300	95
	Moffat	5,600	5,200	94
	Montrose	9,700	9,300	96
	Pitkin	5,100	4,700	92
	Pueblo	47,500	46,800	99
	Rio Grande	3,500	3,300	94
	Routt	6,000	5,600	93

KANSAS				
	Finney	9,200	9,100	99
	Ford	9,400	9,300	99

MONTANA				
	Beaverhead	3,000	2,800	93
	Deer Lodge	4,300	4,200	98
	Gallatin	16,500	15,900	96
	Park	5,500	5,300	96
	Silver Bow	14,400	14,100	98
	Yellowstone	44,000	43,300	98

NEBRASKA				
	Dawes	3,600	3,500	97
	Dundy	1,200	1,200	100
	Keith	3,900	3,900	100

SOUTH DAKOTA				
	Brown	13,800	13,700	99
	Fall River	3,300	3,200	97
	Lawrence	7,300	7,200	99
	Pennington	27,400	27,100	99

WYOMING				
	Fremont	14,600	14,200	97
	Goshen	4,700	4,600	98
	Hot Springs	2,300	2,200	96
	Johnson	2,600	2,500	96
	Park	8,600	8,200	95
	Platte	5,600	5,300	95
	Sheridan	10,500	10,000	95

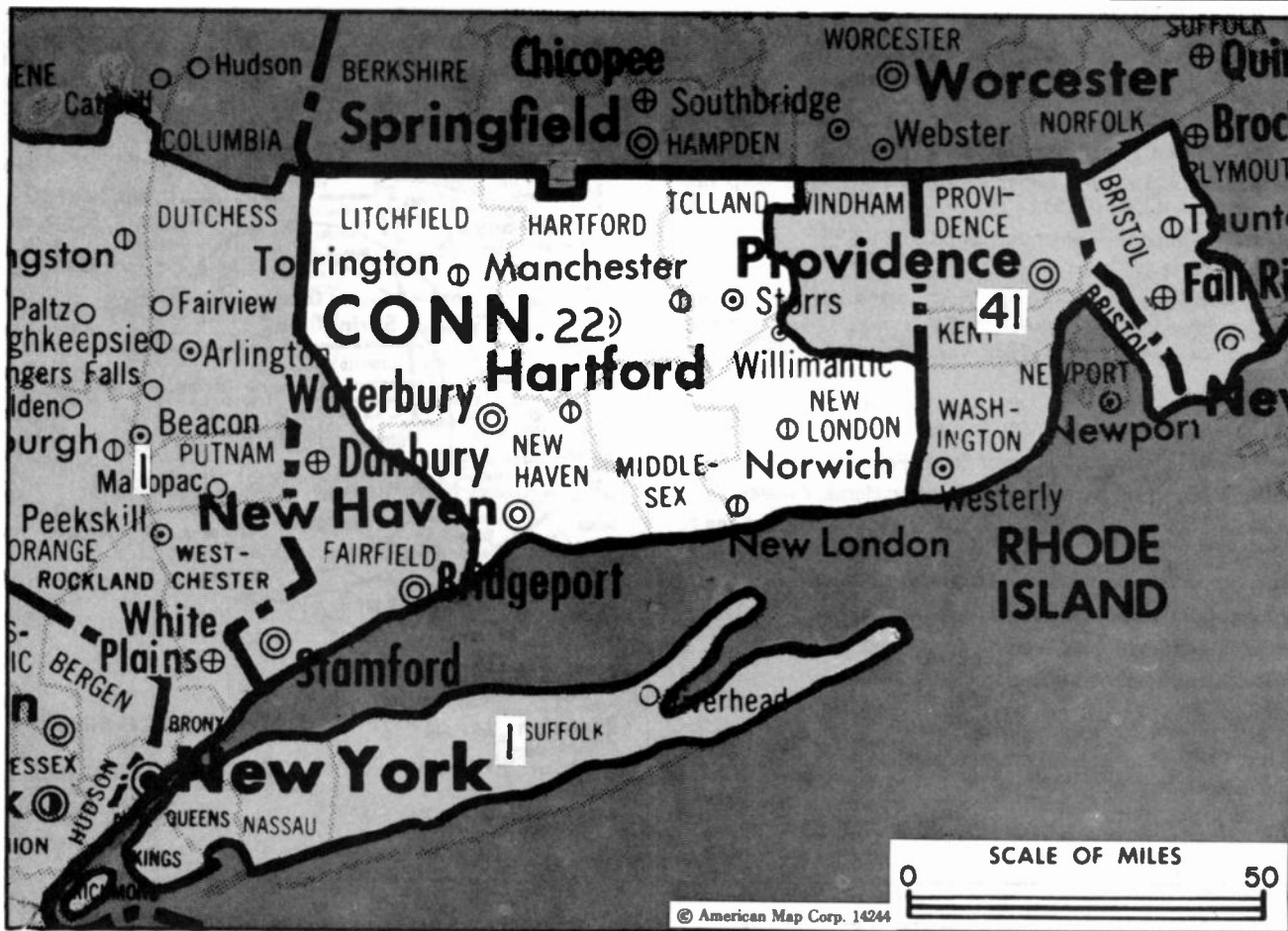
COLORADO				
Between 5-24%	Delta	8,800	8,400	95
	Huerfano	2,400	2,300	96
	Lincoln	1,800	1,700	94
	Mesa	34,000	33,100	97

KANSAS				
	Cheyenne	1,500	1,500	100

NEBRASKA				
	Morrill	2,400	2,300	96
	Sheridan	3,000	2,900	97

SOUTH DAKOTA				
	Beadle	7,500	7,400	99
	Butte	3,300	3,200	97
	Day	3,000	3,000	100
	Meade	7,200	7,100	99
	Shannon	2,600	2,400	92

UTAH				
	Weber	51,100	50,400	99



Market	Arbitron ADI TV Households	Rank	Market Area Commercial TV Stations
New York, NY	6,474,700	1	WABC-TV (7), WCBS-TV (2), WNBC-TV (4), WNEU-TV (5), WNJU-TV (47), WOR-TV (9), WPIX (11), WSNL-TV (67), WTBY (54), WWHT (68), WXTV (41)
Hartford-New Haven, CT	806,500	22	WFSB (3), WHCT-TV (18), WTNH-TV (8), WTXX (20), WVIT (30)
Providence, RI-New Bedford, MA	557,800	41	WJAR-TV (10), WLNE (6), WPRI-TV (12), WSTG (64)

State Cross Reference List

Communities That Receive Programs of Stations That Are Located Elsewhere

- WVIT, New Britain**--See Hartford, CT
- WTNH-TV, New Haven**--See Hartford, CT
- WTXX, Hartford**--See Waterbury, CT

Connecticut Station Status as of August 15, 1984

	VHF	UHF	TOTAL
Commercial Television Stations	2	3	5
Educational Television Stations	0	4	4
			9

COMMUNICATIONS DAILY

We're on the job when you are — with daily briefings of activities in the electronic communications field.

For more information call: 202-872-9200

Connecticut—Hartford

WTIC-TV

Ch. 61

Network Service: None, independent.

Licensee: WTIC-TV, Arch Communications Corp., One Corporate Center, Hartford, CT 06103.

Studio: One Corporate Center, Hartford, CT 06103.

Telephone: 203-527-6161.

Technical Facilities: Channel No. 61 (752-758 MHz). Authorized power: 5000-kw max. visual, 1000-kw max. aural. Antenna: 1691.5-ft. above av. terrain, 1339-ft. above ground, 2049-ft. above sea level.

Latitude	41°	42'	13"
Longitude	72°	49'	57"

Transmitter: Rattlesnake Mtn., near Rte. 6, Farmington, CT.

Satellite Earth Stations: Microdyne, 5-meter; Harris, 7-meter.

Ownership: Arnold L. Chase, 97%, James A. Grasso, 2%, Edna N. Smith, 1%. Chase has interest in WTIC-AM-FM Hartford, CT.

Began Operation: September 17, 1984.

Represented (sales): Katz Independent TV Sales.

Represented (legal): Schnader, Harrison, Segal & Lewis.

Represented (engineering): Andrus & Associates.

Personnel:

ARNOLD L. CHASE, president.
BRUCE MAYER, vice president & general manager.
DAVID URICH, operations manager.

Highest 30 Sec. Rate: \$500.



1985 Telecom Factbook

- *your reference/phone book* for the telecommunications industry
- *your guidebook* through the maze created by the telecommunications revolution

The Telecom Factbook will bring you answers to all of your telecommunications questions. Copies are going fast at our low, low price of \$59 each. Don't be left out. Order yours by calling the Book Department at (202) 872-9200.



Television Digest, Inc.
1836 Jefferson Place, N.W.
Washington, DC 20036

Connecticut-Hartford

WFSB

Ch. 3

Network Service: CBS.

Licensee: Post-Newsweek Stations Connecticut Inc.

Studio: Broadcast House, 3 Constitution Plaza, Hartford 06115.

Telephone: 203-728-3333.

Technical Facilities: Channel No. 3 (60-66 MHz). Authorized power: 100-kw visual, 13.8-kw aural. Antenna: 910-ft. above av. terrain, 542-ft. above ground, 1249-ft. above sea level.

Latitude 41° 46' 30"
Longitude 72° 48' 20"

Transmitter: Talcott Mtn., Avon.

News Services: AP, UPI.

Ownership: Post-Newsweek Stations. For other interests, see Group Ownership of TV Stations.

Began Operation: Sept. 23, 1957. Sale to present owner by Travelers Corp. approved by FCC Jan. 30, 1974. (*Television Digest*, Vol. 13:5; 14:5).

Represented (sales): Petry Television Inc.

Represented (legal): Covington & Burling.

Personnel:

- BARRY BARTH, vice president & general manager.
- MIKE DORSEY, vice president, sales & marketing.
- RICHARD AHLES, vice president, news & public affairs.
- CATHERINE NIERLE, vice president, administration.
- KENN DEVANE, national sales manager.
- JOE CONNOR, local sales manager.
- STEVAN VIGNEAUX, manager, engineering.
- JAMES LUTTON, program manager.

Highest 30 Sec. Rate (Jan. 1, 1980): \$3900.

NETWORK BASE HOURLY RATE: \$3844.

Total Households: © MSI Consumer Market Data as of 1/1/84 TV Homes: TV% and Circulation © 1984 Arbitron County coverage based on Arbitron study.

Net Weekly Circulation	State County	Total Households	TV Households	%
50% & Over	CONNECTICUT			
	Hartford	299,600	294,600	98
	Litchfield	59,200	58,100	98
	Middlesex	49,600	48,700	98
	New Haven	283,800	279,700	99
	New London	85,300	83,400	98
	Tolland	38,600	37,800	98
	Windham	34,200	33,500	98
	MASSACHUSETTS			
	Franklin	25,700	24,900	97
Hampden	161,800	159,200	98	
Hampshire	47,500	46,400	98	



Net Weekly Circulation	State County	Total Households	TV Households	%
Between 25-49%	MASSACHUSETTS			
	Berkshire	53,700	52,700	98
	NEW HAMPSHIRE			
	Cheshire	23,400	22,700	97
	Windham	15,000	14,300	95
Between 5-24%	CONNECTICUT			
	Fairfield	292,100	288,500	99
	MASSACHUSETTS			
	Worcester	235,300	231,900	99
	NEW YORK			
	Dutchess	86,500	84,700	98
	Suffolk	414,400	410,200	99
	Ulster	59,800	58,100	97
	RHODE ISLAND			
	Washington	33,900	33,300	98
Station Totals		2,299,400	2,262,700	98
Net Weekly Circulation (1984)			1,047,800	
Average Daily Circulation (1984)			608,900	

Connecticut-Hartford

WHCT-TV

Ch. 18

Network Service: None, independent.

Licensee: Interstate Media Corp., 16230 Glencove Dr., Hacienda Heights, CA 91745.

Studio: 580 Deercliff Rd., Avon, CT 06001.

Telephone: 203-677-2281.

Technical Facilities: Channel No. 18 (494-500 MHz). Authorized power: 186-kw max. & 158-kw horizontal visual, 31.6-kw aural. Antenna: 640-ft. above av. terrain, 291-ft. above ground, 951-ft. above sea level.

Latitude 41° 45' 39"
Longitude 72° 48' 08"

Transmitter: 3.85-mi. SE of Avon Village, Deercliff Rd.

Map Note: Contours calculated by revised Sec. 73.699 of FCC Rules not available.

Ownership: Faith Center Inc. For officers & other interests, see KVOF-TV, San Francisco, CA.

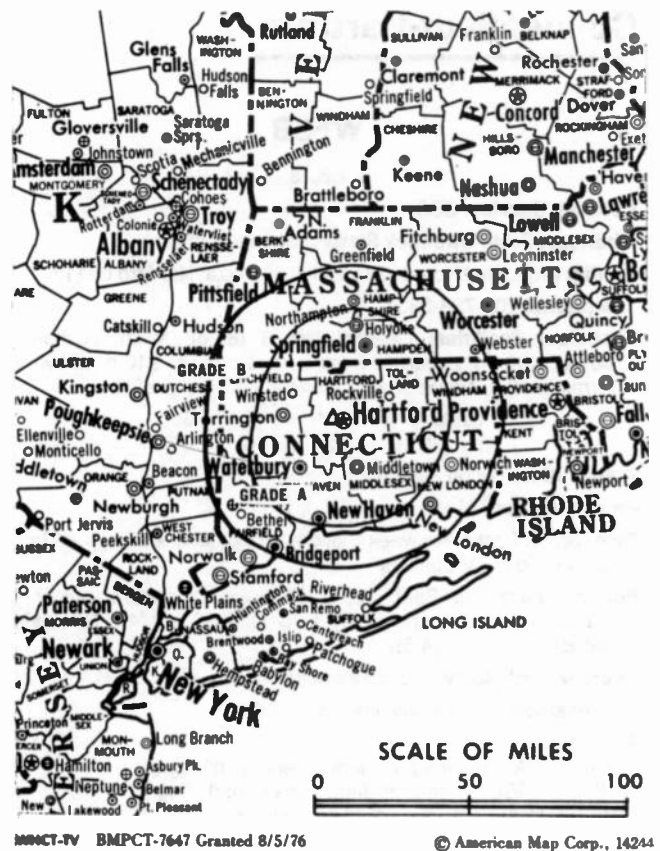
Began Operation: Aug. 4, 1954 as WGTH-TV, 55% owned by General Teleradio and 45% by Gannett's **Hartford Times**. Sale to CBS approved Feb. 23, 1956 by FCC; transfer reinstated by FCC Sept. 11, 1956 after being held up by protest (**Television Digest**, Vol. 11:28; 12:8, 17, 37). After CBS took station off air Nov. 15, 1958 (Vol. 14:45), sale to Edward D. Taddei and associates approved by FCC Dec. 23, 1958 (Vol. 14:46, 49) and station returned to air on Jan. 24, 1959. Transfer to RKO General subsidiary Hartford Phonevision Co. approved June 1, 1960 by FCC (Vol. 16:14, 23). Assignment of license to Faith Center approved Feb. 16, 1972. Distress sale by Faith Center approved Sept. 27, 1983, contingent on finding Interstate Media to be suitable licensee & consummation of assignment within 90 days. Final approval granted Dec. 23, 1983; sale not consummated.

Personnel:

DR. W. EUGENE SCOTT, president.

Rates: Not available.

Arbitron Data: Not available.



WHCT-TV BMPCT-7647 Granted 8/5/76

© American Map Corp., 14244

Television Digest's
SUMMIT TRANSCRIPTS
The Executive View of Industry Issues
For more information, call 202/872-9200

Connecticut—New Britain-Hartford

WVIT

Ch. 30

Network Service: NBC.

Licensee: Viacom Broadcasting Inc., 1211 Ave. of the Americas, New York, NY 10036.

Studio: 1422 New Britain Ave., West Hartford, CT 06110.

Telephone: 203-521-3030, Hartford; 203-223-3603, New Britain.

Technical Facilities: Channel No. 30 (566-572 MHz). Authorized power: 3090-kw max. visual, 309-kw max. aural. Antenna: 1485-ft. above av. terrain, 1129-ft. above ground, 1849-ft. above sea level.

Latitude 41° 42' 02"
Longitude 72° 49' 57"

Transmitter: Rattlesnake Mtn., U.S. Route 6, Farmington, CT.

News Services: AP, UPI.

Satellite Earth Station: Scientific-Atlanta; 7-meter.

Ownership: Viacom Broadcasting Inc. Paul M. Hughes, pres.; Ken Gorman, exec. v.p.; Gordon Belt, v.p.; Steve Fadem & Ed Schor, asst. secys. Viacom is a multiple cable system operator & program producer. For other interests, see Group Ownership of TV Stations.

Began Operation: Feb. 13, 1953. Sale to present owner by Plains TV Corp. approved by FCC March 13, 1978 (*Television Digest*, Vol. 17:25). Sale to Plains by NBC approved Sept. 23, 1959 by FCC (Vol. 15:26, 28, 39). Sale to NBC of WKNB-TV-AM, by Julian Gross and associates approved Dec. 12, 1956 by FCC (Vol. 11:2, 9, 19, 22, 26; 12:50).

Represented (sales): TeleRep Inc.

Represented (legal): Arent, Fox, Kintner, Plotkin & Kahn.

Represented (engineering): A. D. Ring & Associates.

Personnel:

- PAT BRADY, vice president & general manager.
- AL BOVA, vice president, sales & marketing.
- ART DePASQUA, national sales manager.
- HARVEY LAZEAR, local sales manager.
- HARRIET DOBIN, director of communications.
- JOHN PALMER, program manager.
- GEORGE TALBOT, production manager.
- BETH RAWLES, public affairs director.
- PHILIP B. HALE, film director.
- MILDRED McNEILL, news director.
- WILLIAM CANORA, chief engineer.

Highest One Hour Rate: \$8500.

Highest 30 Sec. Rate (Jan. 30, 1983): \$8000.

NETWORK BASE HOURLY RATE: \$700.

Total Households: © MSI Consumer Market Data as of 1/1/84 TV Homes: TV% and Circulation © 1984 Arbitron County coverage based on Arbitron study.

Net Weekly Circulation	State County	Total Households	TV Households	%
50% & Over	CONNECTICUT			
	Hartford	299,600	294,600	98
	Litchfield	59,200	58,100	98
	Middlesex	49,600	48,700	98



WWW BPCT-5219 Granted 11/3/78

© American Map Corp., 14244

Net Weekly Circulation	State County	Total Households	TV Households	%
50% & Over	New Haven	283,800	279,700	99
	Tolland	38,600	37,800	98
Between 25-49%	CONNECTICUT			
	New London	85,300	83,400	98
	MASSACHUSETTS			
	Hampden	161,800	159,200	98
Between 5-24%	CONNECTICUT			
	Fairfield	292,100	288,500	99
	Windham	34,200	33,500	98
	MASSACHUSETTS			
	Franklin	25,700	24,900	97
	Hampshire	47,500	46,400	98
Station Totals		1,377,400	1,354,800	98
Net Weekly Circulation (1984)			667,700	
Average Daily Circulation (1984)			317,700	

Robert W. Rounsaville & Associates

MEDIA BROKERS AND CONSULTANTS

ATLANTA: 1-800-531-1500 ORLANDO: 1-800-328-3500

Connecticut—New Haven-Hartford

WTNH-TV

Ch. 8

Network Service: ABC.

Licensee: Capital Cities Communications Inc., 242 East 51st St., New York, NY 10022.

Studio & General Offices: 8 Elm St., New Haven, CT 06510.

Mailing Address: Box 1859, New Haven, CT 06508.

Telephone: 203-784-8888. **TWX:** 710-465-1193.

Technical Facilities: Channel No. 8 (180-186 MHz). Authorized power: 32.8-kw visual, 7-kw aural. Antenna: 1210-ft. above av. terrain, 909-ft. above ground, 1549-ft. above sea level.

Latitude 41° 25' 23"
Longitude 72° 57' 06"

Transmitter: Talmadge Rd., Mad Mare Mtn., Hamden, CT.

News Services: AP, UPI.

Satellite Earth Station: Satcom Technologies; 9.2-meter.

Ownership: Capital Cities Communications Inc. For other interests, see Group Ownership of TV Stations.

Began Operation: June 15, 1948. Sale to present owners by Triangle Publications approved by FCC Feb. 24, 1971. Previous sale by Aldo DeDominicis-Patrick J. Goode interests approved June 20, 1956 by FCC (**Television Digest**, Vol. 12:21, 22, 25, 34).

Represented (sales) Blair Television.

Represented (legal) Wilmer, Cutler & Pickering.

Personnel:

PETER K. ORNE, vice president & general manager.
DONALD GORMAN, general sales manager.
BRUCE LAWRENCE, sales manager.
LAWRENCE MANNE, program director.
BOB RUSSO, engineering manager.
WILLIAM ELLISON, public affairs manager.
STEVE PERLER, business manager.
MIKE SECHRIST, news director.

Highest 30 Sec. Rate (April 30, 1981): \$3000.

NETWORK BASE HOURLY RATE: \$2550.

Total Households: © MSI Consumer Market Data as of 1/1/84 TV Homes: TV% and Circulation © 1984 Arbitron County coverage based on Arbitron study.

Net Weekly Circulation	State County	Total Households	TV Households	%
50% & Over	CONNECTICUT			
	Hartford	299,600	294,600	98
	Litchfield	59,200	58,100	98
	Middlesex	49,600	48,700	98
	New Haven	283,800	279,700	99
	New London	85,300	83,400	98
	Tolland	38,600	37,800	98



WTNH-TV BPCT-4582 Granted 5/17/76

© American Map Corp., 14244

Net Weekly Circulation	State County	Total Households	TV Households	%
Between 25-49%	CONNECTICUT			
	Fairfield	292,100	288,500	99
	Windham	34,200	33,500	98
Between 5-24%	MASSACHUSETTS			
	Franklin	25,700	24,900	97
	Hampden	161,800	159,200	98
	Hampshire	47,500	46,400	98
NEW YORK	Dutchess	86,500	84,700	98
	Putnam	27,600	27,200	99
	Schoharie	10,500	10,200	97
	Suffolk	414,400	410,200	99
RHODE ISLAND	Washington	33,900	33,300	98
Station Totals		1,950,300	1,920,400	98
Net Weekly Circulation (1984)			928,400	
Average Daily Circulation (1984)			508,200	

Connecticut—Waterbury

WTXX

Ch. 20

Network Service: None, independent.

Licensee: Channel 20 Enterprises Ltd. Partnership.

Studio: 414 Meadow St., Waterbury, CT 06702.

Telephone: 203-575-2020.

Technical Facilities: Channel No. 20 (506-512 MHz). Authorized power: 2239-kw max. visual, 223.9-kw max. aural. Antenna: 1200-ft. above av. terrain, 1013-ft. above ground, 1749-ft. above sea level.

Latitude 41° 31' 04"
Longitude 73° 01' 07"

Transmitter: Peach Orchard Rd., 0.2-mi. N of Clark Hill Rd., near Prospect, CT.

News Service: AP.

Satellite Earth Station: Scientific-Atlanta; 7-meter.

Ownership: Odyssey Partners, 46.665%; Michael Finkelstein, 30.5%; Electra Investment Trust Ltd., 5.185%; John Bretl & Paul Zofnass, 3.05% each; Michael Hayes & Jerome H. Grossman, 1.525% each; Essen Assoc. IX, 8.5%. For other interests, see Odyssey Partners in Group Ownership of TV Stations.

Began Operation: Sept. 4, 1953. Sale to present owners approved by FCC Nov. 9, 1981 (*Television Digest*, Vol. 21:18).

Represented (sales): MMT Sales Inc.

Represented (legal): Nixon, Hargrave, Devans & Doyle.

Represented (engineering): Jules Cohen & Associates.

Personnel:

GEOFFREY ROSE, vice president & general manager.

HARVEY ADELBERG, general sales manager.

ROBERT AFFE, program director.

CHARLES ALLEN, chief engineer.

Highest 30 Sec. Rate (May 15, 1984): \$1750.

Total Households: © MSI Consumer Market Data as of 1/1/84 TV Homes: TV% and Circulation © 1984 Arbitron County coverage based on Arbitron study.

Net Weekly Circulation	State County	Total Households	TV Households	%
50% & Over	CONNECTICUT			
	Hartford	299,600	294,600	98
	Middlesex	49,600	48,700	98
Between 25-49%	CONNECTICUT			
	Litchfield	59,200	58,100	98
	New Haven	283,800	279,700	98



WTXX DMPCT-850823KC Granted 3/11/82

© American Map Corp., 14844

Net Weekly Circulation	State County	Total Households	TV Households	%
Between 25-49%	New London	85,300	83,400	98
	Tolland	38,600	37,800	98
MASSACHUSETTS				
	Hampden	161,800	159,200	98
CONNECTICUT				
Between 5-24%	Fairfield	292,100	288,500	99
	Windham	34,200	33,500	98
MASSACHUSETTS				
	Franklin	25,700	24,900	97
	Hampshire	47,500	46,400	98
Station Totals		1,377,400	1,354,800	98
Net Weekly Circulation (1984)			547,800	
Average Daily Circulation (1984)			222,600	

Delaware



Delaware Station Status as of August 15, 1984

	VHF	UHF	TOTAL
Commercial Television Stations	0	0	0
Educational Television Stations	1	1	2
			2


Market	Arbitron ADI TV Households	Rank	Market Area Commercial TV Stations
Philadelphia, PA.....	2,481,800	4	KYW-TV (3), WCAU-TV (10), WFMZ-TV (69), WMGM-TV (40), WPHL-TV (17), WPVI-TV (6), WRBV (65), WTAF-TV (29), WTVE (51), WWJG-TV (57)
Baltimore, MD.....	851,800	21	WBAL-TV (11), WBFF (45), WJZ-TV (13), WMAR-TV (2), WNUV-TV (54)
Salisbury, MD.....	81,400	166	WBOC-TV (16), WMDT (47)

THE TED HEPBURN COMPANY

Media Brokerage Specialist CATV, TV and Radio

Ted Hepburn, President Todd Hepburn, Vice-President
P.O. Box 42401, Cincinnati, Ohio 45242 (513) 791-8730

What are all these people talking about?



"Anybody who's not reading (it) today doesn't belong in this industry."

President, TV Receiver Manufacturer

"Superb. Always concise yet informative."

Vice President, Major CATV System

"If I can find time for only one publication, this is it."

President, Broadcasting Company

"Peerless."

Senior Vice President, Industry Trade Assn.

"Good format for those in a hurry, allowing them to focus quickly on items of interest."

Bureau Chief, FCC

"I rely on your coverage over that of other trade papers."

Vice President, Broadcast Equipment Manufacturer

"Great. Authoritative. Timely. Easy to read."

President, Broadcasting Company

"I still like it after 29 years."

Partner, Law Firm (Communications Attorneys)

"Excellent - our best source of industry news."

Telecommunications Center Director, Major University

"Your annual cumulative index, coupled with your wide, all-inclusive coverage of news in the field, make this a unique and valuable long-term reference tool."

President, TV Film Production Company

"Excellent publication with sound inside information and knowledge of what's going on in broadcast industry and government."

General Attorney, TV Network

"Positively the most accurate source for the latest on our industry."

President, Electronics Retailer

"Good, quick way of acquainting oneself with issues."

Senate Commerce Committee Staff Member

"Excellent."

Vice President, TV Network

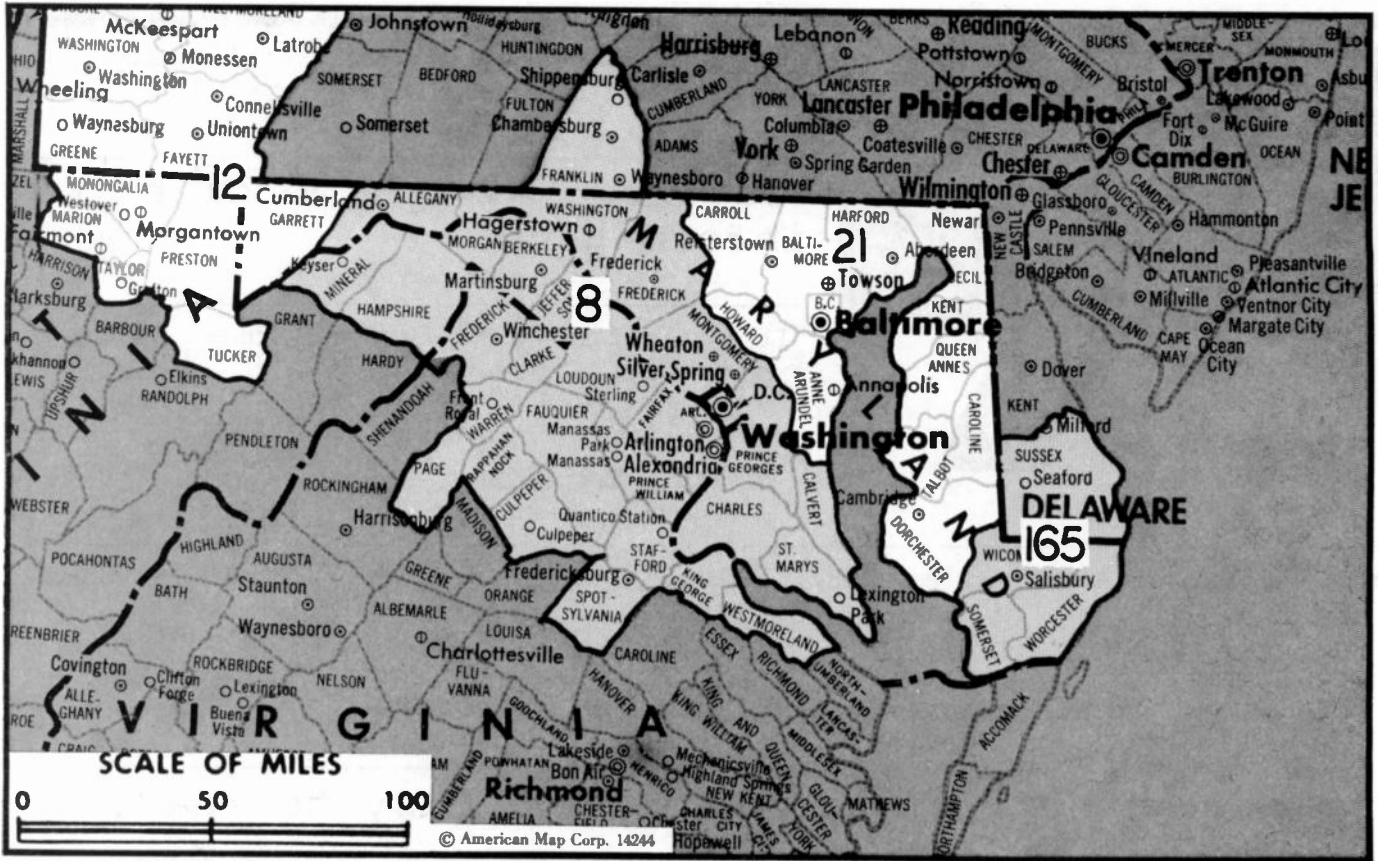


They're all talking about **Television Digest with Consumer Electronics**. Shouldn't **you** add this unique industry news service to your weekly "must read" list? Call or write:

Television Digest, Inc. 1836 Jefferson Place, N.W. Washington, D. C. 20036

Phone: 202/872/9200

District of Columbia



District of Columbia Station Status as of August 15, 1984

	VHF	UHF	TOTAL
Commercial Television Stations	4	2	6
Educational Television Stations	0	2	2
			8

Cross Reference
Community Receiving Programs
of Stations Located Elsewhere

WTKK, Washington--See Manassas, VA

Market	Arbitron ADI TV Households	Rank
Washington, DC.....	1,522,400	8
Baltimore, MD.....	851,800	21

Market Area Commercial TV Stations

WCQR (50), WDCA-TV (20), WDVM-TV (9), WHAG-TV (25), WJLA-TV (7), WRC-TV (4), WTKK (66), WTTG (5)
WBAL-TV (11), WBFF (45), WJZ-TV (13), WMAR-TV (2), WNUV-TV (54)

District of Columbia—Washington

WCQR

Ch. 50

Network Service: None, independent.

Licensee: Ch. 50 Inc., Box 60688, Washington, DC 20011.

Studio: 6507 Chillum Pl. NW, Washington 20012.

Telephone: 202-723-1040.

Technical Facilities: Channel No. 50 (686-692 MHz). Authorized power: 2450-kw max. & 1860-kw horizontal visual, 245-kw max. & 186-kw horizontal aural. Antenna: 570-ft. above av. terrain, 509-ft. above ground, 797-ft. above sea level.

Latitude	38°	57'	44"
Longitude	77°	01'	36"

Transmitter: NW corner of 9th & Peabody, Washington.

News Service: Financial News Network.

Ownership: Theodore S. Ledbetter Jr., v.p. & gen. mgr., 96%.

Began Operation: Nov. 1, 1981.

Represented (legal): Arent, Fox, Kintner, Plotkin & Kahn.

Personnel:

TED LEDBETTER, general, program & operations manager.
ELIZABETH BRADY, president & business manager.
DIANA DEL TORO, production manager.

Arbitron Data: Not Available.



We can bring you communication news at the touch of a button!

TELEVISION DIGEST INC. now offers you the timeliness and ease of electronic delivery. Industry news and information are now instantly accessible with obvious benefits to you.

-  **COMMUNICATIONS DAILY** — Daily newsletter covering all aspects of electronic communications including telephone and data communications, cable TV, teleconferencing, electronic publishing and emerging technologies.
-  **TELEVISION DIGEST with CONSUMER ELECTRONICS** — Weekly newsletter presenting the most up-to-the-minute news, trends and developments in the television, cable, broadcasting and consumer electronics fields.
-  **VIDEO WEEK** — Weekly newsletter reporting the latest news on program sales and distribution for videocassettes, discs, pay TV and allied media.
-  **SATELLITE WEEK** — Weekly newsletter covering the latest developments in satellite broadcasting, telecommunications, earth observation and space industrialization.
-  **PUBLIC BROADCASTING REPORT** — Bi-weekly newsletter that supplies impartial, analytical news and information on public broadcasting, including funding, technical and regulatory news.

For more information, call or write:



Television Digest, Inc.
1836 Jefferson Place, NW
Washington, DC 20036
202-872-9200

District of Columbia—Washington

WDCA-TV

Ch. 20

Network Service: None, independent.

Licensee: Taft Television & Radio Co. Inc., 5202 River Rd., Bethesda, MD 20816.

Studio: 5202 River Rd.

Telephone: 301-654-2600. TWX: 710-824-9608.

Technical Facilities: Channel No. 20 (506-512 MHz). Authorized power: 4000-kw max. & 3090-kw horizontal visual, 400-kw max. & 309-kw horizontal aural. Antenna: 770-ft. above av. terrain, 809-ft. above ground, 1049-ft. above sea level.

Latitude 38° 57' 49.4"
Longitude 77° 06' 18.2"

Transmitter: 5202 River Rd., Bethesda, MD.

Satellite Earth Stations: Transmit/receive; Harris; 6-meter; Harris receivers.

Ownership: Taft Broadcasting Co., 100%. For other interests, see Group Ownership of TV Stations.

Began Operation: April 20, 1966. Sale to Improvement Leasing Co. by Milton Grant & assoc. approved by FCC May 7, 1969 (*Television Digest*, Vol. 8:50; 9:19). Sale to Taft by Improvement Leasing Co. approved by FCC Aug. 16, 1979 (Vol. 18:18; 19:30, 33, 34, 35, 36).

Represented (sales): TeleRep Inc.

Represented (legal): Koteen & Naftalin.

Personnel:

- JOHN C. ROSE, general manager.
- STEPHANIE CAMPBELL, program manager.
- CHARLES COWDREY, general sales manager.
- JERRY DIXON, chief engineer.

Rates: On request.

Total Households: © MSI Consumer Market Data as of 1/1/84 TV Homes: TV% and Circulation © 1984 Arbitron County coverage based on Arbitron study.

Net Weekly Circulation	State County	Total Households	TV Households	%
50% & Over	DISTRICT OF COLUMBIA			
	Dist Of Columbia	246,100	243,200	99
	MARYLAND			
	Allegany	29,600	29,300	99
	Calvert	12,300	12,100	98
	Charles	24,800	24,500	99
	Montgomery	222,000	221,100	100
	Prince Georges	232,500	231,600	100
	VIRGINIA			
	Fairfax	244,700	243,700	100
Loudoun	21,600	21,300	99	
Prince William	56,900	56,500	99	
WEST VIRGINIA				
Mineral	10,000	9,800	98	
Between 25-49%	MARYLAND			
	Anne Arundel	133,700	133,000	99
	Carroll	34,500	34,300	99
	Dorchester	11,400	11,200	98
	Frederick	41,700	41,400	99
	Howard	48,500	48,200	99
	St Marys	21,000	20,800	99
	Washington	41,700	41,300	99
	Wicomico	24,700	24,400	99
	PENNSYLVANIA			
	Franklin	42,500	41,100	97
	VIRGINIA			
	Albemarle	37,300	36,500	98
	Arlington	122,500	121,800	99
	Clarke	3,800	3,800	100
Fauquier	13,300	13,100	98	
Frederick	20,600	20,400	99	
King George	3,800	3,800	99	



WDCA-TV BPCT-4374 Granted 10/5/76 © American Map Corp., 14366

Net Weekly Circulation	State County	Total Households	TV Households	%
Between 25-49%	WEST VIRGINIA			
	Berkeley	18,200	18,000	99
	Hardy	3,600	3,500	97
	DELAWARE			
	Sussex	38,400	37,900	99
	MARYLAND			
	Baltimore	524,300	521,600	99
	Caroline	8,700	8,600	99
	Harford	50,900	50,600	99
	Kent	6,300	6,200	98
Queen Annes	9,600	9,500	99	
Talbot	10,600	10,500	99	
NORTH CAROLINA				
Alamance	37,600	37,300	99	
Buncombe	64,300	63,400	99	
Gaston	59,600	59,000	99	
Guilford	121,700	120,700	99	
Mecklenburg	160,000	158,600	99	
PENNSYLVANIA				
Adams	24,800	24,200	98	
Bedford	17,000	16,500	97	
Fulton	4,900	4,700	96	
VIRGINIA				
Campbell	41,200	40,700	99	
Caroline	6,200	6,100	98	
Culpeper	8,200	8,100	99	

(Continued on page 179)

Station Totals	3,727,300	3,695,200	99
Net Weekly Circulation (1984)		1,232,300	
Average Daily Circulation (1984)		479,500	

District of Columbia—Washington

WDVM-TV

Ch. 9

Network Service: CBS.

Licensee: The Evening News Association, 615 Lafayette Blvd., Detroit, MI 48231.

Studio: Broadcast House, 4001 Brandywine St. NW, Washington, DC 20016.

Telephone: 202-364-3900. **TWX:** 710-822-9776.

Technical Facilities: Channel No. 9 (186-192 MHz). Authorized power: 316-kw visual, 31.6-kw aural. Antenna: 770-ft. above av. terrain, 640-ft. above ground, 1049-ft. above sea level.

Latitude 38° 57' 01"
Longitude 77° 04' 47"

Transmitter: Broadcast House.

News Services: AP, UPI, Reuters, Western Union Weather.

Ownership: Evening News Assn., publisher of *The Detroit News*, 100%. Peter B. Clark, pres.; Peter A. Kizer, v.p., broadcast div. For other interests, see Group Ownership of TV Stations.

Began Operation: Jan. 16, 1949 as WOIC. Sold to CBS (45%) and *Washington Post* (55%) August 1950 (*Television Digest*, Vol. 6:25). *Washington Post* acquired 100% in October 1954 (Vol. 10:42). Exchange for WWJ-TV (now WDIV), Detroit, MI. approved by FCC May 18, 1978 (Vol. 17:58; 18:21).

Represented (sales): MMT Sales Inc.

Represented (legal): Pierson, Ball & Dowd.

Personnel:

EDWIN W. PFEIFFER, vice president & general manager.
RONALD TOWNSEND, station manager.
HENRY K. YAGGI III, director of sales.
MITCH N. TURNER, national sales manager.
STEPHEN COOK, local sales manager.
LAWRENCE HERBSTER, business manager.
JAMES MARTIN, operations manager.
LOUISE ABERNATHY, personnel manager.
EDWARD P. JONES, program director.
DAVID PEARCE, news director.
EDWARD F. RYAN, director of community affairs.
HENRY R. OWEN, director of engineering.
PAT BARRANGER, research director.

Highest 30 Sec. Rate (May 1, 1979): \$8000.

NETWORK BASE HOURLY RATE: \$2350.

Total Households: © MSI Consumer Market Data as of 1/1/84 TV Homes: TV% and Circulation © 1984 Arbitron County coverage based on Arbitron study.

Net Weekly Circulation	State County	Total Households	TV Households	%
50% & Over	DISTRICT OF COLUMBIA			
	Dist Of Columbia	246,100	243,200	99
	MARYLAND			
	Allegany	29,600	29,300	99
	Calvert	12,300	12,100	98
	Charles	24,800	24,500	99
	Frederick	41,700	41,400	99
	Howard	48,500	48,200	99
	Montgomery	222,000	221,100	100
	Prince Georges	232,500	231,600	100
	St Marys	21,000	20,800	99
	Talbot	10,600	10,500	99
	Washington	41,700	41,300	99
	PENNSYLVANIA			
Franklin	42,500	41,100	97	
VIRGINIA				
Arlington	122,500	121,800	99	
Clarke	3,800	3,800	100	
Culpeper	8,200	8,100	99	
Fairfax	244,700	243,700	100	
Fauquier	13,300	13,100	98	



WDVM-TV BNPCT-7389 Granted 8/17/72

© American Map Corp., 14244

Net Weekly Circulation	State County	Total Households	TV Households	%
50% & Over	Frederick	20,600	20,400	99
	King George	3,800	3,800	99
	Loudoun	21,600	21,300	99
	Madison	3,700	3,600	97
	Page	7,400	7,400	99
	Prince William	56,900	56,500	99
	Rappahannock	2,500	2,500	100
	Shenandoah	11,000	10,900	99
	Spotsylvania	19,100	18,900	99
	Stafford	14,200	14,000	99
	Warren	8,700	8,500	98
	Westmoreland	5,600	5,500	98
	WEST VIRGINIA			
	Berkeley	18,200	18,000	99
Hampshire	5,600	5,500	98	
Hardy	3,600	3,500	97	
Jefferson	11,400	11,300	99	
Mineral	10,000	9,800	98	
Morgan	4,200	4,100	98	
Between 25-49%	MARYLAND			
	Anne Arundel	133,700	133,000	99
	Caroline	8,700	8,600	99
Dorchester	11,400	11,200	98	
PENNSYLVANIA				
Fulton	4,900	4,700	96	
VIRGINIA				
Albemarle	37,300	36,500	98	
Augusta	33,100	32,700	99	
Orange	6,900	6,700	97	
Rockingham	27,100	26,700	99	
WEST VIRGINIA				
Grant	3,800	3,700	97	
Between 5-24%	MARYLAND			
	Baltimore	524,300	521,600	99
	Carroll	34,500	34,300	99
Harford	50,900	50,600	99	
(Continued on page 179)				
Station Totals		2,572,100	2,550,900	99
Net Weekly Circulation (1984)			1,499,700	
Average Daily Circulation (1984)			835,300	

District of Columbia—Washington

WJLA-TV

Ch. 7

Network Service: ABC.

Licensee: WJLA Inc., 4461 Connecticut Ave. NW, Washington, DC 20008.

Studio: 4461 Connecticut Ave. NW 20008.

Telephone: 202-364-7777. **TWX:** 710-822-9505.

Technical Facilities: Channel No. 7 (174-180 MHz). Authorized power: 316-kw visual, 48-kw aural. Antenna: 770-ft. above av. terrain, 640-ft. above ground, 1049-ft. above sea level.

Latitude 38° 57' 01"
Longitude 77° 04' 47"

Transmitter: 4010 Chesapeake St. NW.

News Services: AP, UPI.

Satellite Earth Stations: Microdyne; transmit/receive, Common Carrier.

Ownership: Allbritton Communications Co., Joe L. Allbritton, chmn. For other interests, see Group Ownership of TV Stations.

Began Operation: Oct. 3, 1947.

Represented (sales): Petry Television Inc.

Represented (legal): Hogan & Hartson.

Represented (engineering): Jansky & Bailey.

Personnel:

THOMAS B. COOKERLY, president, Broadcast Division, Allbritton Communications Company and president & general manager, WJLA-TV.

JANE E. COHEN, assistant to the president.

DOW C. SMITH, vice president & station manager.

JAMES E. GRIFFIN, v.p. & director of broadcast operations.

JOSEPH G. ROSE JR., v.p. & dir. of finance & administration.

JOHN C. LONG, vice president & director of sales.

THURSA THOMAS, manager of public affairs.

HELEN FEINBLOOM, local sales manager.

SUSAN LAINE, director of public relations.

JOHN TOLLEFSON, director of engineering.

Highest 30 Second Rate (July 2, 1984): \$10,000.

NETWORK BASE HOURLY RATE: \$2150.

Total Households: © MSI Consumer Market Data as of 1/1/84 TV Homes: TV% and Circulation © 1984 Arbitron County coverage based on Arbitron study.

Net Weekly Circulation	State County	Total Households	TV Households	%
50% & Over	DISTRICT OF COLUMBIA			
	Dist Of Columbia	246,100	243,200	99
	MARYLAND			
	Allegany	29,600	29,300	99
	Calvert	12,300	12,100	98
	Charles	24,800	24,500	99
	Frederick	41,700	41,400	99
	Howard	48,500	48,200	99
	Montgomery	222,000	221,100	100
	Prince Georges	232,500	231,600	100
	St Marys	21,000	20,800	99
	Washington	41,700	41,300	99
	PENNSYLVANIA			
	Fulton	4,900	4,700	96
	VIRGINIA			
	Arlington	122,500	121,800	99
	Clarke	3,800	3,800	100
	Culpeper	8,200	8,100	99
	Fairfax	244,700	243,700	100
	Fauquier	13,300	13,100	98
	Frederick	20,600	20,400	99
	King George	3,800	3,800	99
Loudoun	21,600	21,300	99	
Prince William	56,900	56,500	99	
Rappahannock	2,500	2,500	100	
Spotsylvania	19,100	18,900	99	



WJLA-TV DBMPT-7486 Granted 7/25/72

© American Map Corp., 14244

Net Weekly Circulation	State County	Total Households	TV Households	%
50% & Over	Stafford	14,200	14,000	99
	Warren	8,700	8,500	98
	Westmoreland	5,600	5,500	98
	WEST VIRGINIA			
	Berkeley	18,200	18,000	99
	Hampshire	5,600	5,500	98
	Jefferson	11,400	11,300	99
	Mineral	10,000	9,800	98
	Morgan	4,200	4,100	98
	Between 25-49%	MARYLAND		
Anne Arundel		133,700	133,000	99
Caroline		8,700	8,600	99
Carroll		34,500	34,300	99
Dorchester		11,400	11,200	98
Queen Annes		9,600	9,500	99
Talbot		10,600	10,500	99
PENNSYLVANIA				
Franklin		42,500	41,100	97
VIRGINIA				
Caroline	6,200	6,100	98	
Madison	3,700	3,600	97	
Orange	6,900	6,700	97	
Page	7,400	7,400	99	
Shenandoah	11,000	10,900	99	
Between 5-24%	MARYLAND			
	Baltimore	524,300	521,600	99
	Harford	50,900	50,600	99
	Kent	6,300	6,200	98
	Wicomico	24,700	24,400	99
	PENNSYLVANIA			
	Adams	24,800	24,200	98
	Bedford	17,000	16,500	97
	VIRGINIA			
	Augusta	33,100	32,700	99
Northumberland	4,100	4,000	98	
Richmond	2,700	2,600	98	
Rockingham	27,100	26,700	99	
WEST VIRGINIA				
Hardy	3,600	3,500	97	
Station Totals		2,524,800	2,504,700	99
Net Weekly Circulation (1984)				1,488,300
Average Daily Circulation (1984)				837,700

District of Columbia—Washington

WRC-TV

Ch. 4

Network Service: NBC.

Licensee: National Broadcasting Co. Inc., 4001 Nebraska Ave. NW, Washington, DC 20016.

Studio: 4001 Nebraska Ave. NW, Washington.

Telephone: 202-885-4000. **TWX:** 202-965-0804.

Technical Facilities: Channel No. 4 (66-72 MHz). Authorized power: 100-kw visual, 15.1-kw aural. Antenna: 570-ft. above av. terrain, 457.9-ft. above ground, 849-ft. above sea level.

Latitude 38° 56' 23.8"
Longitude 77° 04' 53.5"

Transmitter: 4001 Nebraska Ave. NW.

AM Affiliate: WRC, 5-kw, 980 kHz.

FM Affiliate: WKYS, 20-kw, 93.9 MHz (No. 230), 480-ft.

News Services: AP, UPI, NBC.

Satellite Earth Stations: Scientific-Atlanta; 7-meter & 5-meter.

Ownership: See Group Ownership of TV Stations.

Began Operation: June 27, 1947.

Represented (sales): NBC Spot Sales.

Personnel:

FRED DeMARCO, vice president & general manager.
DAVID NUELL, station manager.
BILL JOHNSTON, dir., operations & engineering.
ALLAN HORLICK, sales director.
STEPHEN DICKLER, sales manager.
LARRY SPERO, sales manager.
KATHLEEN McCAMPBELL, director, programming.
RICHARD RAAB, dir., operations & engineering production.
BOB CASAZZA, director, advertising & promotion.
MANNY STERNFELD, director, business affairs.
JIM VAN MESSEL, director, news.
JOHN ANNIS, director, employee relations.

Rates: On request.

NETWORK BASE HOURLY RATE: \$2150.

Total Households: © MSI Consumer Market Data as of 1/1/84 TV Homes: TV% and Circulation © 1984 Arbitron County coverage based on Arbitron study.

Net Weekly Circulation	State County	Total Households	TV Households	%	
50% & Over	DISTRICT OF COLUMBIA				
		Dist Of Columbia	246,100	243,200	99
		MARYLAND			
		Calvert	12,300	12,100	98
		Charles	24,800	24,500	99
		Dorchester	11,400	11,200	98
		Frederick	41,700	41,400	99
		Montgomery	222,000	221,100	100
		Prince Georges	232,500	231,600	100
		St Marys	21,000	20,800	99
		Washington	41,700	41,300	99
		VIRGINIA			
		Arlington	122,500	121,800	99
		Clarke	3,800	3,800	100
	Culpeper	8,200	8,100	99	
	Fairfax	244,700	243,700	100	
	Fauquier	13,300	13,100	98	
	Frederick	20,600	20,400	99	
	King George	3,800	3,800	99	
	Loudoun	21,600	21,300	99	
	Madison	3,700	3,600	97	
	Page	7,400	7,400	99	
	Prince William	56,900	56,500	99	
	Rappahannock	2,500	2,500	100	
	Shenandoah	11,000	10,900	99	
	Spotsylvania	19,100	18,900	99	
	Stafford	14,200	14,000	99	
	Warren	8,700	8,500	98	
	Westmoreland	5,600	5,500	98	



Net Weekly Circulation	State County	Total Households	TV Households	%	
50% & Over	WEST VIRGINIA				
		Berkeley	18,200	18,000	99
		Hampshire	5,600	5,500	98
		Jefferson	11,400	11,300	99
	Morgan	4,200	4,100	98	
Between 25-49%	MARYLAND				
		Anne Arundel	133,700	133,000	99
		Caroline	8,700	8,600	99
		Carroll	34,500	34,300	99
		Howard	48,500	48,200	99
		Kent	6,300	6,200	98
		Talbot	10,600	10,500	99
	Wicomico	24,700	24,400	99	
	PENNSYLVANIA				
	Franklin	42,500	41,100	97	
	Fulton	4,900	4,700	96	
	VIRGINIA				
	Orange	6,900	6,700	97	
	Rockingham	27,100	26,700	99	
Between 5-24%	DELAWARE				
		Sussex	38,400	37,900	99
		MARYLAND			
		Baltimore	524,300	521,600	99
		Cecil	21,000	20,900	100
		Harford	50,900	50,600	99
		Queen Annes	9,600	9,500	99
		PENNSYLVANIA			
		Adams	24,800	24,200	98
		VIRGINIA			
	Augusta	33,100	32,700	99	
	Caroline	6,200	6,100	98	
	Northumberland	4,100	4,000	98	
	Richmond	2,700	2,600	98	
	WEST VIRGINIA				
	Grant	3,800	3,700	97	
	Hardy	3,600	3,500	97	
	Mineral	10,000	9,800	98	
	Pendleton	3,100	3,000	97	
Station Totals		2,544,500	2,524,400	99	
Net Weekly Circulation (1984)			1,474,600		
Average Daily Circulation (1984)			829,500		

District of Columbia—Washington

WTTG

Ch. 5

Network Service: None, independent.

Licensee: Metromedia Inc., 5151 Wisconsin Ave. NW, Washington, DC 20016.

Studio: 5151 Wisconsin Ave. NW 20016.

Telephone: 202-244-5151. **TWX:** 910-881-5757

Technical Facilities: Channel No. 5 (76-82 MHz). Authorized power: 100-kw visual, 15-kw aural. Antenna: 770-ft. above av. terrain, 705-ft. above ground, 1049-ft. above sea level.

Latitude 38° 57' 21"
Longitude 77° 04' 57"

Transmitter: 5151 Wisconsin Ave. NW.

FM Affiliate: WASH, 22.5-kw, 97.1 MHz (No. 246), 690-ft.

News Services: AP, UPI.

Satellite Earth Stations: Antennas for Communications, 10-meter & 5-meter; Microdyne receivers.

Ownership: Metromedia Inc. For officers & other interests, see Group Ownership of TV Stations.

Began Operation: January 1947.

Represented (sales): Katz Independent TV Sales.

Personnel:

- KEVIN O'BRIEN, vice president & general manager.
- EDWARD SHEA, vice president & general sales manager.
- RICHARD PFISTER, vice president & chief engineer.
- JOE CRISTIANO, local sales manager.
- MICHAEL TURNER, national sales manager.
- JAMES GUSTAFSON, retail sales manager.
- PAT MYERS, v.p. & operations manager.
- SANDY PASTOOR, v.p. & program director.
- WILLIAM SPITZER, v.p. & production manager.
- BETTY ENDICOTT, news director.
- LINDY SPERO, director, creative services.
- BRIGITTE STEVENSON, director, community affairs.
- DICK KANTOR, business manager.
- JOE PERRY, director, research.

Rates: Available on request.

Total Households: © MSI Consumer Market Data as of 1/1/84 TV Homes: TV% and Circulation © 1984 Arbitron County coverage based on Arbitron study.

Net Weekly Circulation	State County	Total Households	TV Households	%
50% & Over	DISTRICT OF COLUMBIA			
	Dist Of Columbia	246,100	243,200	99
50% & Over	MARYLAND			
	Allegany	29,600	29,300	99
	Anne Arundel	133,700	133,000	99
	Calvert	12,300	12,100	98
	Caroline	8,700	8,600	99
	Carroll	34,500	34,300	99
	Charles	24,800	24,500	99
	Dorchester	11,400	11,200	98
	Frederick	41,700	41,400	99
	Harford	50,900	50,600	99
	Howard	48,500	48,200	99
	Kent	6,300	6,200	98
	Montgomery	222,000	221,100	100
	Prince Georges	232,500	231,600	100
	Queen Annes	9,600	9,500	99
	St Marys	21,000	20,800	99
	Talbot	10,600	10,500	99
	Washington	41,700	41,300	99
	Wicomico	24,700	24,400	99
	PENNSYLVANIA	Adams	24,800	24,200
Franklin		42,500	41,100	97
Fulton		4,900	4,700	96



WTTG BNPCT-5854 Created 6/25/63

© American Map Corp., 14894

Net Weekly Circulation	State County	Total Households	TV Households	%
50% & Over	VIRGINIA			
	Arlington	122,500	121,800	99
	Augusta	33,100	32,700	99
	Clarke	3,800	3,800	100
	Culpeper	8,200	8,100	99
	Fairfax	244,700	243,700	100
	Fauquier	13,300	13,100	98
	Frederick	20,600	20,400	99
	King George	3,800	3,800	99
	Loudoun	21,600	21,300	99
	Madison	3,700	3,600	97
	Page	7,400	7,400	99
	Prince William	56,900	56,500	99
	Rappahannock	2,500	2,500	100
	Rockingham	27,100	26,700	99
	Shenandoah	11,000	10,900	99
	Spotsylvania	19,100	18,900	99
Stafford	14,200	14,000	99	
Warren	8,700	8,500	98	
Westmoreland	5,600	5,500	98	
Between 25-49%	DELAWARE			
	Sussex	38,400	37,900	99
	MARYLAND			
	Baltimore	524,300	521,600	99
	Cecil	21,000	20,900	100
Somerset	6,800	6,700	99	
Worcester	12,800	12,600	98	
(Continued on page 179)				
Station Totals		4,349,600	4,306,000	98
Net Weekly Circulation (1984)			2,077,000	
Average Daily Circulation (1984)			1,013,900	

District of Columbia—Washington

WDCA-TV, Washington, D.C. (Arbitron Data Continued)

Net Weekly Circulation	State County	Total Households	TV Households	%
Between 5-24%	VIRGINIA—(Continued)			
	Dinwiddie	27,600	27,100	98
	Fluvanna	4,000	3,900	97
	Gloucester	8,200	8,100	99
	Henrico	158,400	156,900	99
	Henry	27,400	27,100	99
	Montgomery	26,800	26,500	99
	Prince George	15,600	15,500	99
	Rockbridge	11,000	10,800	98
	Rockingham	27,100	26,700	99
	Shenandoah	11,000	10,900	99
	Newport News City	98,200	97,500	99
	Norfolk City	163,200	161,700	99
	Va Beach City	100,300	99,600	99
	WEST VIRGINIA			
	Grant	3,800	3,700	97
	Hampshire	5,600	5,500	98
	Jefferson	11,400	11,300	99
	Morgan	4,200	4,100	98

WDVM-TV, Washington, D.C. (Arbitron Data Continued)

Net Weekly Circulation	State County	Total Households	TV Households	%
Between 5-24%	MARYLAND—(Continued)			
	Kent	6,300	6,200	98
	Queen Annes	9,600	9,500	99
	Wicomico	24,700	24,400	99
	PENNSYLVANIA			
	Adams	24,800	24,200	98
	Bedford	17,000	16,500	97
	VIRGINIA			
	Caroline	6,200	6,100	98
	Essex	3,100	3,000	97
	Northumberland	4,100	4,000	98
	Richmond	2,700	2,600	98
	WEST VIRGINIA			
	Pendelton	3,100	3,000	97

WTTG, Washington, D.C. (Arbitron Data Continued)

Net Weekly Circulation	State County	Total Households	TV Households	%
Between 25-49%	NORTH CAROLINA			
	Cumberland	81,300	80,300	99
	Wilson	23,100	22,700	98
	PENNSYLVANIA			
	Bedford	17,000	16,500	97
	SOUTH CAROLINA			
	Richland	91,500	90,200	99
	VIRGINIA			
	Albemarle	37,300	36,500	98
	Caroline	6,200	6,100	98
	Orange	6,900	6,700	97
	Pittsylvania	41,500	40,900	99
	Roanoke	76,800	76,100	99

Net Weekly Circulation	State County	Total Households	TV Households	%
Between 25-49%	Newport News City			
		98,200	97,500	99
	WEST VIRGINIA			
	Grant	3,800	3,700	97
	Hardy	3,600	3,500	97
Between 5-24%	DELAWARE			
	Kent	35,700	35,400	99
	MARYLAND			
	Garrett	9,600	9,400	98
	NORTH CAROLINA			
	Buncombe	64,300	63,400	99
	Craven	25,200	24,900	99
	Durham	59,900	59,100	99
	Edgecombe	19,300	19,000	98
	Granville	11,000	10,800	98
	Nash	25,300	24,900	98
	Pitt	33,600	33,100	99
	Vance	13,000	12,800	98
	Wake	120,000	118,700	99
	PENNSYLVANIA			
	Cumberland	67,600	66,400	98
	Huntingdon	15,100	14,700	97
	Perry	13,500	13,200	98
	York	120,000	117,700	98
	SOUTH CAROLINA			
Lexington	54,300	53,500	98	
VIRGINIA				
Accomack	11,800	11,500	97	
Dinwiddie	27,600	27,100	98	
Essex	3,100	3,000	97	
Greene	3,000	2,900	97	
Hanover	18,000	17,700	98	
Henrico	158,400	156,900	99	
Henry	27,400	27,100	99	
James City	11,700	11,500	98	
King And Queen	2,100	2,000	95	
King William	3,500	3,500	100	
Middlesex	3,200	3,100	97	
Montgomery	26,800	26,500	99	
Northumberland	4,100	4,000	98	
Prince George	15,600	15,500	99	
Richmond	2,700	2,600	98	
Rockbridge	11,000	10,800	98	
York	15,100	14,900	99	
Norfolk City	163,200	161,700	99	
Va Beach City	100,300	99,600	99	
WEST VIRGINIA				
Pendelton	3,100	3,000	97	

**TV
Radio**

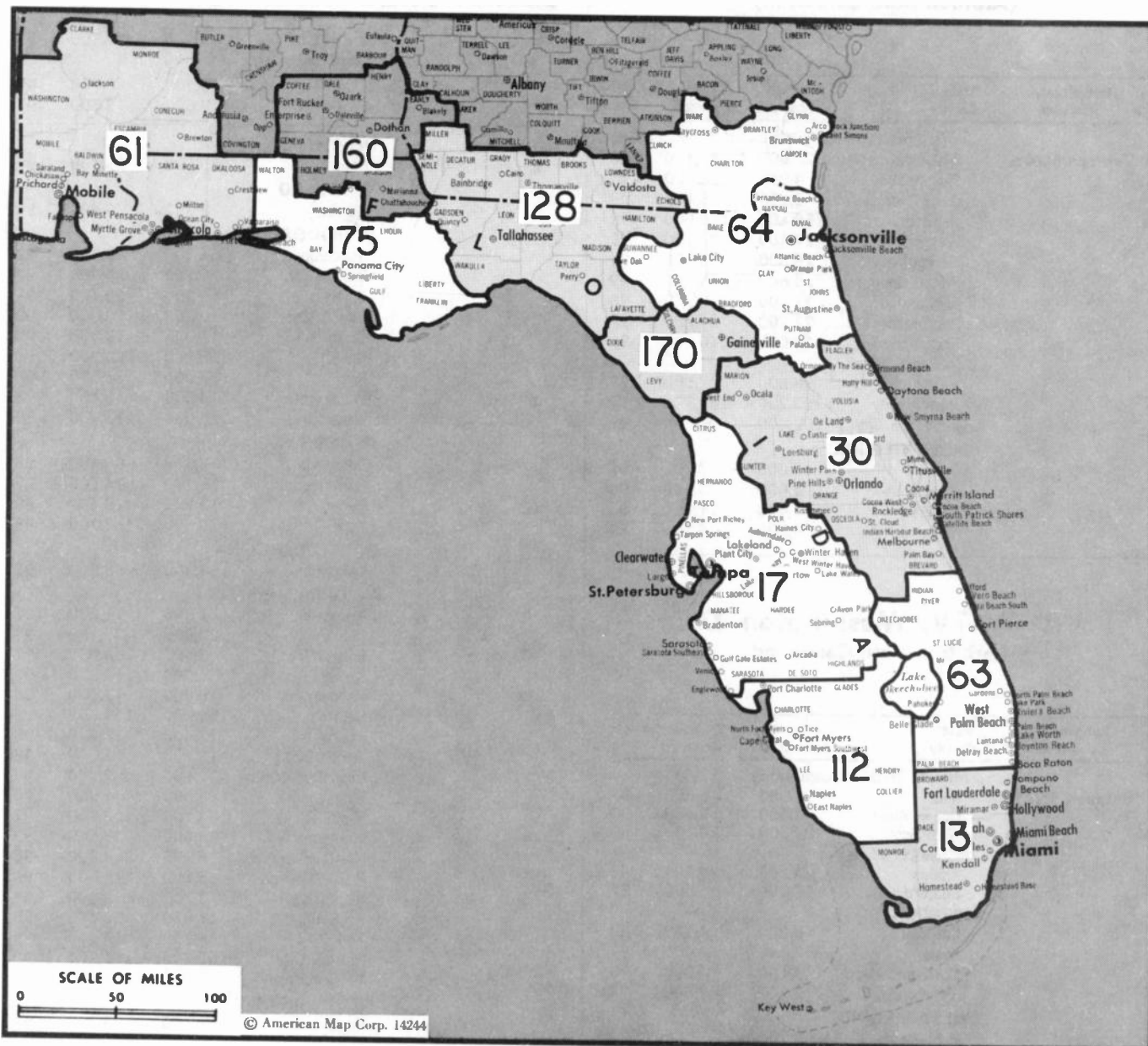
**Newspaper
CATV**

Robert W. Rounsaville & Associates
MEDIA BROKERS AND CONSULTANTS

P.O. BOX 11898
ATLANTA, GA
(404) 261-3000
1-800-531-1500

P.O. BOX 2991
ORLANDO, FL
(305) 423-9426
1-800-328-3500

Florida



Florida Station Status as of August 15, 1984

	VHF	UHF	TOTAL
Commercial Television Stations	19	24	43
Educational Television Stations	5	6	11
			54

Market	Arbitron ADI TV Households	Rank	Market Area Commercial TV Stations
Miami, FL	1,162,300	13	WCIX (6), WDZL (39), WHFT (45), WKID (51), WLTU (23), WPLG (10), WSVN (7), WTVJ (4)
Tampa, St. Petersburg, FL	1,105,800	17	WCLF (22), WFTS (28), WTOG (44), WTSP-TV (10), WTVT (13), WXFL (8), WXLTV (40)
Orlando-Daytona Beach-Melbourne, FL	646,400	30	WBSP (51), WCPX-TV (6), WESH-TV (2), WFTV (9), WIYE (55), WMOD (43), WOFL (35), WTGL-TV (52)
Mobile, AL-Pensacola, FL	401,700	61	WALA-TV (10), WEAR-TV (3), WKRG-TV (5), WPAN (53), WPMI (15)
West Palm Beach, FL	388,300	63	WFLX (29), WPEC (12), WPTV (5), WTVX (34)
Jacksonville, FL	384,500	64	WAWS-TV (30), WJKS-TV (17), WJXT (4), WNFT (47), WTLV (12)
Fort Myers-Naples, FL	183,300	112	WBBH-TV (20), WEVU (26), WINK-TV (11)
Tallahassee, FL	161,800	128	WCTV (6), WTWC (40), WTXL (27), WVGA (44)
Dothan, AL	95,300	160	WDHN (18), WTVY (4)
Gainesville, FL	74,900	170	WCJB (20)
Panama City, FL	65,100	175	WJHG-TV (7), WMBB (13)

State Cross Reference List

Communities That Receive Programs of
Station That Are Located Elsewhere

WXLT-TV, Bradenton--See Sarasota, FL

**WCPX-TV, WESH-TV, WFTV, Daytona
Beach**--See Orlando, FL

WTVX, Fort Pierce--See Palm Beach, FL

WMOD, Melbourne--See Orlando, FL

WEVU, Naples--See Fort Myers, FL

**WALA-TV, WKRG-TV & WPMI,
Pensacola**--See Mobile, AL

**WXFL, WTOG, WTSP-TV & WTVT, St.
Petersburg**--See Tampa, FL

WVGA, Tallahassee--See Valdosta, GA

WTVX, Vero Beach--See Palm Beach, FL

WFLX & WPEC, West Palm Beach--See
Palm Beach, FL

WCLF, Tampa--See Clearwater, FL

WTGL-TV, Orlando--See Cocoa, FL

WKID, Miami--See Fort Lauderdale, FL

WIYE, Orlando--See Leesburg, FL

WPAN, Pensacola--See Fort Walton
Beach, FL

FACT TRACK

ON-LINE CABLE TV MARKETING RESEARCH

**THE WAY YOU WANT IT,
WHEN YOU WANT IT!**

*Call Lynn Levine today at 202/872-9200 to find out how to put
this powerful system to work for you*

*A joint venture of
Television Digest, Inc. & Chase Econometrics*

Florida—Clearwater

WCLF

Ch. 22

Network Service: None, independent.

Licensee: Christian Television Corp. Inc., 8100 Ulmerton Rd., Largo, FL 33541.

Studio: 6922 142nd Ave. N., Largo, FL 33541.

Telephone: 813-535-5622.

Technical Facilities: Channel No. 22 (518-524 MHz). Authorized power: 5000-kw max. & 1170-kw horizontal visual, 500-kw max. & 117-kw horizontal aural. Antenna: 1429-ft. above av. terrain, 1538-ft. above ground, 1549-ft. above sea level.

Latitude 28° 11' 04"
Longitude 82° 45' 39"

Transmitter: 2.6-mi. N of Tarpon Springs.

Satellite Earth Stations: Scientific-Atlanta; 10-meter.

Ownership: Non-profit corp. Robert R. D'Andrea, pres.; Wayne Wetzell, secy.-treas.; Vic Wickman.

Began Operation: Oct. 24, 1979.

Represented (legal): Gammon & Grange.

Represented (engineering): Serge Bergen.

Personnel:

ROBERT R. D'ANDREA, general manager.
CARL BERGER, chief engineer.

Highest One Hour Rate: \$660.

Highest 30 Sec. Rate: \$140.

Total Households: © MSI Consumer Market Data as of 1/1/84 TV Homes: TV% and Circulation © 1984 Arbitron County coverage based on Arbitron study.

Net Weekly Circulation	State County	Total Households	TV Households	%
FLORIDA				
Between 5-24%	Citrus	28,500	27,900	98
	Hernando	22,200	21,800	98
	Hillsborough	265,000	262,100	99
	Manatee	69,600	68,900	99
	Pinellas	353,200	349,900	99
	Sumter	9,900	9,700	98
Station Totals		748,400	740,300	98
Net Weekly Circulation (1984)			48,900	
Average Daily Circulation (1984)			16,100	



Television Digest's

SPECIAL REPORTS

For Special Coverage of:

- Cellular Radio • DBS • Videodiscs
- Consumer Electronics • VCRs • And More!

For more information, call or write:

Television Digest, Inc.
1836 Jefferson Place, NW
Washington, DC 20036
202-872-9200



Florida—Cocoa

WTGL-TV

Ch. 52

Network Service: None, independent.

Licensee: Good Life Broadcasting Inc., Box 1852, Cocoa, FL 32922-1852.

Studios: 26 Forrest Ave., Cocoa 32922; 1205 29th St., Orlando, FL 32805. **Telephones:** 305-631-2730 (Cocoa); 305-422-5257 (Orlando).

Technical Facilities: Channel No. 52 (698-704 MHz). Authorized power: 4720-kw visual, 472-kw aural. Antenna: 934-ft. above av. terrain, 1005-ft. above ground, 1049-ft. above sea level.

Latitude 28° 18' 26"
Longitude 80° 54' 48"

Transmitter: Deseret Ranches, Star Rte. 1250, Melbourne.

Satellite Earth Station: In operation, 5-meter; Microwave Associates receivers.

Ownership: Non-stock, non-profit corp. Robert D'Andrea, pres.; Phil Grace, v.p.; Gene Polino, secy.; Jim Gooding, treas.

Began Operation: Aug. 16, 1982.

Represented (legal): Gammon & Grange.

Represented (engineering): Serge Bergen.

Personnel:

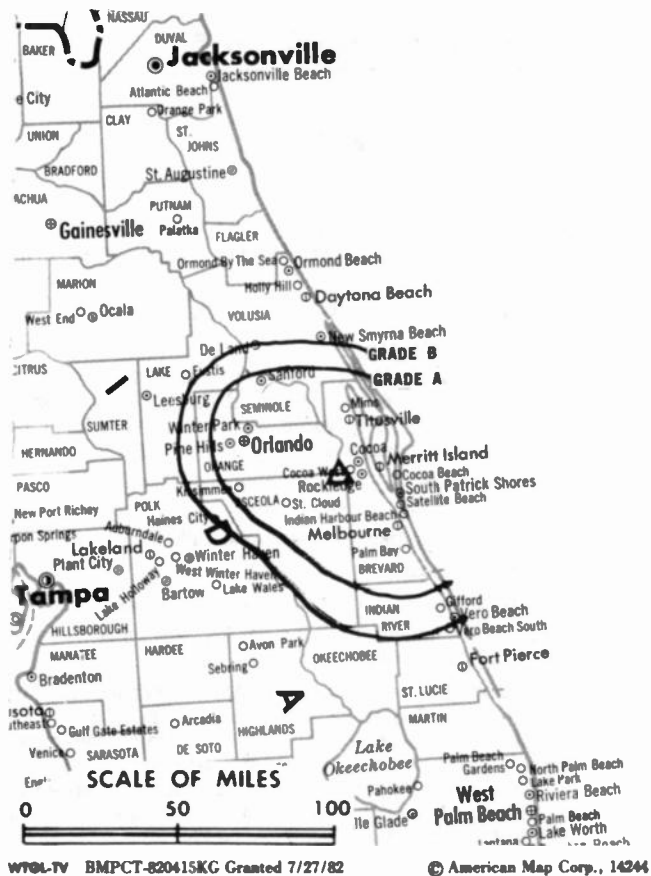
- J. BROCK LESPERANCE, general manager.
- KEN MIKESELL, promotion director.
- J. DALE WRIGHT, studio manager.
- BILL BRYAN, chief engineer.

Highest One Hour Rate: \$660.

Highest 30 Sec. Rate (July 1, 1983): \$70.

Total Households: © MSI Consumer Market Data as of 1/1/84 TV Homes: TV% and Circulation © 1984 Arbitron County coverage based on Arbitron study.

Net Weekly Circulation	State County	Total Households	TV Households	%
FLORIDA				
Between 5-24%	Brevard	113,500	112,300	99
	Osceola	23,100	22,700	98
Station Totals		136,600	135,000	98
Net Weekly Circulation (1984)			13,900	
Average Daily Circulation (1984)			5,100	



WTGL-TV BMPCT-820415KC Granted 7/27/82

© American Map Corp., 14244

BLACKBURN & COMPANY, INC.

**RADIO • TV • CATV • NEWSPAPER BROKERS
NEGOTIATIONS • FINANCING • APPRAISALS**

CHICAGO	333 N. Michigan Ave., 60601	(312) 346-6460
WASHINGTON, D.C.	1111 19th St., N.W., 20036	(202) 331-9270
ATLANTA	400 Colony Sq., #1004, 30361	(404) 892-4655
BEVERLY HILLS	9465 Wilshire Blvd., 90212	(213) 274-8151

Florida—Fort Lauderdale

WKID

Ch. 51

Network Service: None, independent.

Licensee: Oak Television of Fort Lauderdale Inc., Box 200, Hollywood, FL 33020.

Studio: 4035 N. 29th Ave., Hollywood, FL 33020.

Telephone: 305-920-9400.

Technical Facilities: Channel No. 51 (692-698 MHz). Authorized power: 2138-kw max. & 661-kw horizontal visual, 129-kw horizontal aural. Antenna: 1020-ft. above av. terrain, 1042-ft. above ground, 1049-ft. above sea level.

Latitude 25° 59' 37"
Longitude 80° 10' 29"

Transmitter: 3200 Pembroke Rd., Pembroke Park, FL.

News Services: AP, Reuters.

Satellite Earth Stations: 2 in operation; Harris receivers.

Ownership: Oak Communications Inc., 100%. For other interests, see Group Ownership of TV Stations.

Began Operation: Dec. 6, 1968 as WSMS-TV; left air Aug. 10, 1970. Sale by Gold Coast Telecasting approved by FCC Jan. 12, 1972. Resumed operation Feb. 14, 1972. Sale to present owner by William F. Johns, Alvin Koenig, et al., approved by FCC Feb. 29, 1980. Previous sale by Trustee in Bankruptcy approved by FCC July 14, 1976. Subscription TV authorization granted March 23, 1979. **Note:** Sale to John Blair & Co. pends.

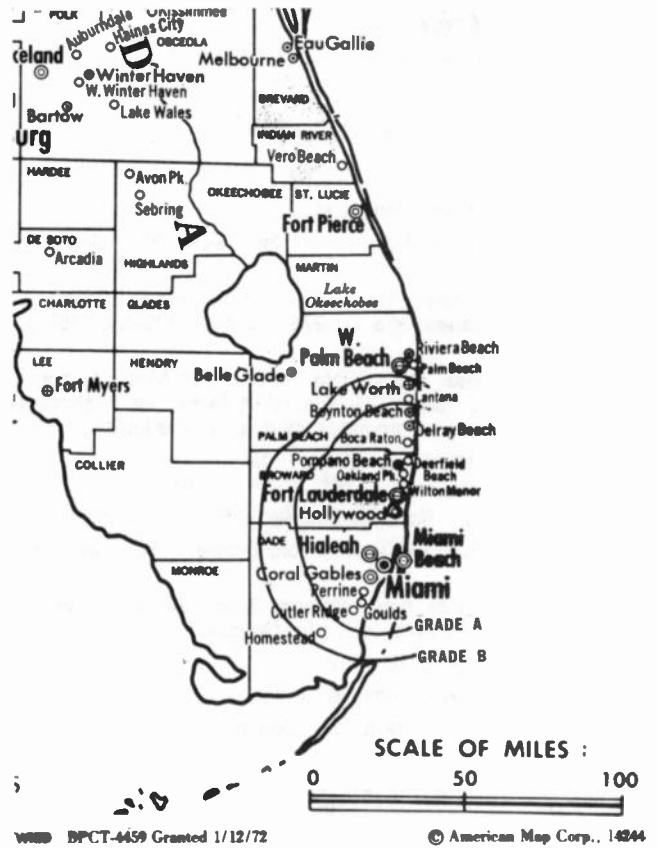
Represented (legal): Dow, Lohnes & Albertson.

Personnel:

ROBERT D. JOHNSON, vice president & general manager.
LARRY PIERCE, sales manager.
ROBERT CASTILLO, director of engineering.

Highest 30 Sec. Rate: \$75.

Arbitron Data: Not available.



Station Totals do not include Counties
in which Circulation is less than 5%

Florida—Fort Myers

WBBH-TV

Ch. 20

Network Service: NBC.

Licensee: Waterman Broadcasting Corp. of Florida, 3719 Central Ave.

Studio: 3719 Central Ave., Fort Myers, FL 33901.

Telephone: 813-939-2020.

Technical Facilities: Channel No. 20 (506-512 MHz). Authorized power: 5000-kw max. & 2619-kw horizontal visual, 500-kw max. & 262-kw horizontal aural. Antenna: 1482-ft. above av. terrain, 1518-ft. above ground, 1549-ft. above sea level.

Latitude 26° 49' 27"
Longitude 81° 45' 51"

Transmitter: Rte. 31, 2.3-mi. S of Tuckers Corner.

News Services: AP, UPI.

Satellite Earth Station: Harris; 10-meter.

Ownership: Waterman Broadcasting Corp. Bernard E. Waterman, pres., 90%; Edith B. Waterman, secy.-treas., 10%. The Watermans own KTSA(AM) & KTFM(FM), San Antonio, TX.

Began Operation: Dec. 18, 1968. Sale to present owners by William N. Dakos, et al., approved by FCC July 9, 1979.

Represented (sales): Katz Television.

Represented (legal): Cohn & Marks.

Represented (engineering): Cohen & Dippell.

Personnel:

- HOWARD L. HOFFMAN, vice president & general manager.
- ROBERT M. CLEVELAND, chief engineer.
- NANCY HENDERICKSON, comptroller.
- DOUGLAS KIGHT, sales manager.
- JEAN HODGES, national sales administrator.
- JERRY FISHER, news & public affairs administrator.
- KIM DATEMA, program coordinator.
- KEN DEGENNARO, creative services/production.
- DEBI SMITH, computer traffic manager.

Highest 30 Sec. Rate (Aug. 1, 1983): \$550

NETWORK BASE HOURLY RATE: \$400

Total Households: © MSI Consumer Market Data as of 1/1/84 TV Homes: TV% and Circulation © 1984 Arbitron County coverage based on Arbitron study.

Net Weekly Circulation	State County	Total Households	TV Households	%
50% & Over	FLORIDA			
	Charlotte	30,700	30,200	98
	Collier	42,300	41,300	98



Net Weekly Circulation	State County	Total Households	TV Households	%	
50% & Over	Hendry	7,000	6,800	97	
	Lee	99,300	98,000	99	
FLORIDA					
Between 25-49%	Glades	2,600	2,500	96	
	FLORIDA				
	De Soto	7,200	7,100	99	
	Hardee	6,800	6,700	99	
Between 5-24%	Highlands	21,600	21,200	98	
	Sarasota	102,900	101,800	99	
Station Totals		320,400	315,600	98	
Net Weekly Circulation (1984)			175,900		
Average Daily Circulation (1984)			108,900		

Florida—Naples-Fort Myers

WEVU

Ch. 26

Network Service: ABC.

Licensee: Caloosa Television Corp.

Studio: Hwy. 41, 1-mi. S of Bonita Springs.

Administration Address: 28950 Old 41 Rd. SE, Bonita Springs, FL 33923.

Sales Address: Box 06260, Fort Myers, FL 33906.

Telephones: 813-597-6038 & 813-332-0076.

TWX: 510-951-7340.

Technical Facilities: Channel No. 26 (542-548 MHz). Authorized power: 2770-kw max. & 982-kw horizontal visual, 277-kw max. & 98.2-kw horizontal aural. Antenna: 710-ft. above av. terrain, 734-ft. above ground, 749-ft. above sea level.

Latitude 26° 17' 34"
Longitude 81° 44' 09"

Transmitter: 4-mi. SE of Bonita Springs.

News Service: AP.

Satellite Earth Stations: Microdyne, 7-meter; Horizon, 5-meter.

Ownership: Home News Publishing Co., 100%. For officers & other interests, see Group Ownership of TV Stations.

Began Operation: Aug. 21, 1974. Sale to present owner approved by FCC Aug. 24, 1978.

Represented (sales): Seltel Inc.

Represented (legal): Cordon & Jacob.

Represented (engineering): Jules Cohen & Associates.

Personnel:

- RAY KARPOWICZ, general manager.
- WARREN T. ROOF, vice president & asst. general manager.
- HANK DOUGLAS, general sales manager.
- JACK L. SPIESS, operations manager.
- JERRY BLEVINS, chief engineer.
- GARY ARNOLD, news director.

Highest 30 Sec. Rate (June 25, 1984): \$540

Total Households: © MSI Consumer Market Data as of 1/1/84 TV Homes: TV% and Circulation © 1984 Arbitron County coverage based on Arbitron study.

Net Weekly Circulation	State County	Total Households	TV Households	%
50% & Over	FLORIDA			
	Collier	42,300	41,300	98
	Hendry	7,000	6,800	97
	Lee	99,300	98,000	99



WEVU BMPCT-7520 Granted 3/12/74 © American Map Corp., 14244

Net Weekly Circulation	State County	Total Households	TV Households	%
FLORIDA				
Between 25-49%	Charlotte	30,700	30,200	98
FLORIDA				
Between 5-24%	Glades	2,600	2,500	96
Station Totals		181,900	178,800	98
Net Weekly Circulation (1984)			135,800	
Average Daily Circulation (1984)			70,600	

VIDEO WEEK

The news service covering program sales & distribution, video cassettes, discs, pay-TV and allied new media.

Call 202-872-9200 for more information

Florida—Fort Myers

WINK-TV

Ch. 11

Network Service: CBS.

Licensee: Fort Myers Bcstg. Co., Box 1060, Fort Myers, FL 33902.

Studio: 2824 Palm Beach Blvd. 33901.

Telephone: 813-334-1131.

TWX: 510-951-7371

Technical Facilities: Channel No. 11 (198-204 MHz). Authorized power: 316-kw visual, 31.6-kw aural. Antenna: 960-ft. above av. terrain, 995-ft. above ground, 1022-ft. above sea level.

Latitude 26° 48' 08"
Longitude 81° 45' 53"

Transmitter: State Rte. 31, 3.8-mi. S of Tuckers Corner, FL.

AM Affiliate: WINK, 1-kw, 1240 kHz (CBS).

FM Affiliate: WINK-FM, 100-kw, 96.9 MHz (No. 245), 833-ft.

News Services: AP, UPI, NIWS.

Satellite Earth Stations: Harris, 9-meter; Microdyne, 7-meter; Harris & Microdyne receivers.

Ownership: Arthur B. McBride Jr., 48.8%; Edward J. McBride, 48.8%.

Began Operation: March 6, 1954.

Represented (sales): Blair Television

Represented (legal): Dempsey & Koplovitz.

Represented (engineering): Lohnes & Culver.

Personnel:

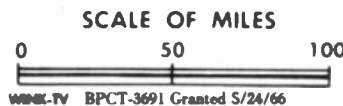
ROBERT F. DOTY, vice president & general manager.
FRANK WATSON, station manager.
MIKE DIXON, general sales manager.
ERICA MOORE, national sales coordinator.
JACK HARDINGHAM, program director.
CLARENCE MOSLEY, director of engineering & production.
JAMES BENNETT, news director.

Highest 30 Sec. Rate: \$1000.

NETWORK BASE HOURLY RATE: \$975.

Total Households: © MSI Consumer Market Data as of 1/1/84 TV Homes: TV% and Circulation © 1984 Arbitron County coverage based on Arbitron study.

Net Weekly Circulation	State County	Total Households	TV Households	%
50% & Over	FLORIDA			
	Charlotte	30,700	30,200	98
	Collier	42,300	41,300	98
	De Soto	7,200	7,100	99
	Glades	2,600	2,500	96
	Hendry	7,000	6,800	97
	Lee	99,300	98,000	99
Between 25-49%	FLORIDA			
	Highlands	21,600	21,200	98
	Sarasota	102,900	101,800	99



Net Weekly Circulation	State County	Total Households	TV Households	%
	FLORIDA			
Between 5-24%	Hardee	6,800	6,700	99
Station Totals		320,400	315,600	98
Net Weekly Circulation (1984)			222,700	
Average Daily Circulation (1984)			148,700	

TV Newspaper Radio CATV

Robert W. Rounsaville & Associates
MEDIA BROKERS AND CONSULTANTS

P.O. BOX 11898 ATLANTA, GA (404) 261-3000 1-800-531-1500	P.O. BOX 2991 ORLANDO, FL (305) 423-9426 1-800-328-3500
---	--

Florida—Fort Walton Beach

WPAN

Ch. 53

Network Service: None, independent.

Licensee: Fort Walton Beach Bcstg. Corp., 11 Tupelo Ave. SE, Fort Walton Beach, FL 32548.

Studio: 11 Tupelo Ave. SE, Fort Walton Beach, FL 32548.

Telephone: 904-244-5353.

Technical Facilities: Channel No. 53 (704-710 MHz). Authorized power: 3088-kw max. visual, 308-kw max. aural. Antenna: 722-ft. above av. terrain, 686-ft. above ground, 732-ft. above sea level.

Latitude 30° 24' 09"
Longitude 86° 59' 35"

Transmitter: Approx. 23.2-mi. W of center of Fort Walton Beach, 1-mi. N of Woodlawn Beach & N of U.S. Hwy. 98, near Woodlawn Beach..

News Services: UPI, CNN Headline News.

Ownership: Elbert R. Davis, pres., Robert L. F. Sikes, v.p., H. Gene Smith, secy., Sam Taylor, treas., Joyce Neibauer, Thomas J. Barrow, Dr. Wayne Campbell, Dr. Joseph Wilson & Samuel A. Allen, 10% each.

Began Operation: Feb. 14, 1984.

Represented (sales): Adam Young Inc.

Represented (legal): Pepper & Corazzini.

Represented (engineering): A. D. Ring & Associates.

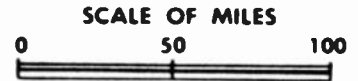
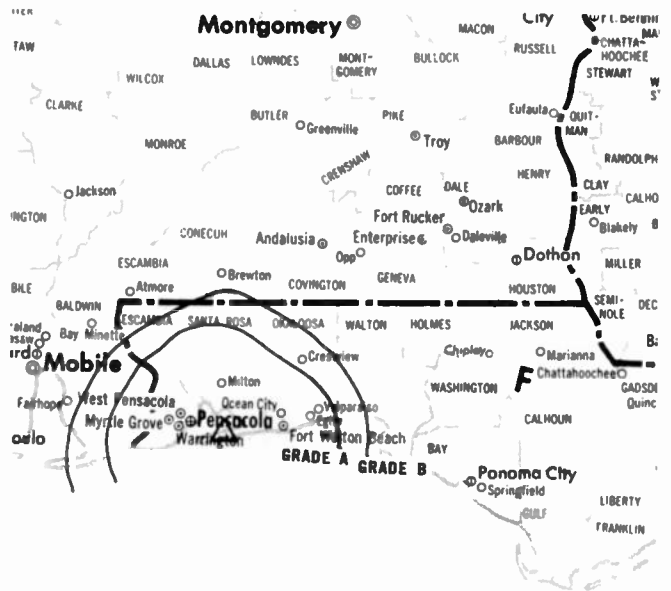
Personnel:

ELBERT DAVIS, general manager.
HANK TAYLOR, station manager.
JIM RIGGS, general sales manager.

Highest One Hour Rate: \$1500.

Highest 30 Sec. Rate: \$150.

Total Households: © MSI Consumer Market Data as of 1/1/84 TV Homes: TV% and Circulation © 1984 Arbitron County coverage based on Arbitron study.



WPAN BNPCT—830907KE Granted 11/22/83

©American Map Corp., No. 14244

Net Weekly Circulation	State County	Total Households	TV Households	%
FLORIDA				
Between 5-24%	Okaloosa	41,600	41,200	99
Station Totals		41,600	41,200	99
Net Weekly Circulation (1984)			6,200	
Average Daily Circulation (1984)			2,100	

Florida—Gainesville

WCJB

Ch. 20

Network Service: ABC.

Licensee: Gainesville Television, c/o Diversified Communications, 35 Hildreth St., Bangor, ME 04401.

Studio: Drawer 13414, Gainesville 32604.

Telephone: 904-372-3543.

Technical Facilities: Channel No. 20 (506-512 MHz). Authorized power: 2818-kw max. & 2350-kw horizontal visual, 282-kw max. & 235-kw horizontal aural. Antenna: 930-ft. above av. terrain, 985-ft. above ground, 1049-ft. above sea level.

Latitude 29° 32' 11"
Longitude 82° 24' 00"

Transmitter: 1.35-mi. S of Wacahoota.

News Services: AP, ABC, Dateline News.

Satellite Earth Stations: 2 in operation; Microdyne receivers.

Ownership: Diversified Communications, 100%. For other interests, see WABI-TV, Bangor, ME.

Began Operation: April 7, 1971. Sale to present owner by William E. Minshall approved by FCC Oct. 12, 1976.

Represented (sales): Katz Television.

Represented (legal): Fly, Shuebruk, Gaguine, Boros, Schulkind & Braun.

Represented (engineering): Jules Cohen & Associates.

Personnel:

ALEC SKIFFINGTON, president & general manager.

CLAY BRINKER, director of sales.

MICHAEL SHERRILL, director of engineering.

Highest 30 Sec. Rate(Sept. 1, 1984): \$1000.

NETWORK BASE HOURLY RATE: \$275.

Total Households: © MSI Consumer Market Data as of 1/1/84 TV Homes: TV% and Circulation © 1984 Arbitron County coverage based on Arbitron study.

Net Weekly Circulation	State County	Total Households	TV Households	%
50% & Over	FLORIDA			
	Alachua	62,600	61,300	98
	Dixie	3,000	2,900	97
	Gilchrist	2,400	2,400	100
	Lafayette	1,600	1,500	94
	Levy	8,200	7,900	96
	Suwannee	8,700	8,400	97



WCAB BPCT-800124KF Granted 10/15/82

© American Map Corp., 14244

Net Weekly Circulation	State County	Total Households	TV Households	%
Between 25-49%	FLORIDA			
	Bradford	7,100	7,000	99
	Columbia	13,800	13,500	98
	Marion	54,100	52,900	98
	Union	2,400	2,300	98
Between 5-24%	FLORIDA			
	Citrus	28,500	27,900	98
	Hamilton	3,200	3,100	97
	Putnam	20,700	20,400	99
Taylor	6,400	6,200	97	
Station Totals		222,700	217,700	97
Net Weekly Circulation (1984)				106,500
Average Daily Circulation (1984)				65,100

Florida—Jacksonville

WAWS-TV

Ch. 30

Network Service: None, independent.

Licensee: Malrite of Jacksonville Inc.

Studio: 8675 Hogan Rd., Jacksonville, FL 32216.

Telephone: 904-642-3030. **TWX:** 810-827-1860.

Technical Facilities: Channel No. 30 (566-572 MHz). Authorized power: 2750-kw max. & 759-kw horizontal visual, 97.7-kw horizontal aural. Antenna: 990-ft. above av. terrain, 1030-ft. above ground, 1045-ft. above sea level.

Latitude 30° 16' 52.5"
Longitude 81° 34' 15.0"

Transmitter: Hogan Rd. near Pottsborg Creek, Jacksonville.

Satellite Earth Station: Scientific-Atlanta; 7-meter; Scientific-Atlanta receivers.

Ownership: Malrite Bcstg. Co., 51%; Crown Bcstg. Corp., 49%. For Malrite Bcstg. interests, see Group Ownership of TV Stations. Crown ownership: Robert R. Bowen, pres., 5%; Arthur W. Milam, secy., 5%; James H. McDougall, treas., 5%; Joseph M. Hixon, 10%; Walter A. McRae & Jack L. Scott, 8.3% each; Frederick H. Schultz & Preston Haskell, 8% each; Joan W. Stein, 8.4%; 11 others, none with more than 5%.

Began Operation: Feb. 15, 1981.

Represented (sales): Katz Independent TV Sales.

Represented (legal): Shrinky, Weitzman & Eisen, P.C.

Represented (engineering): Ralph Evans & Associates.

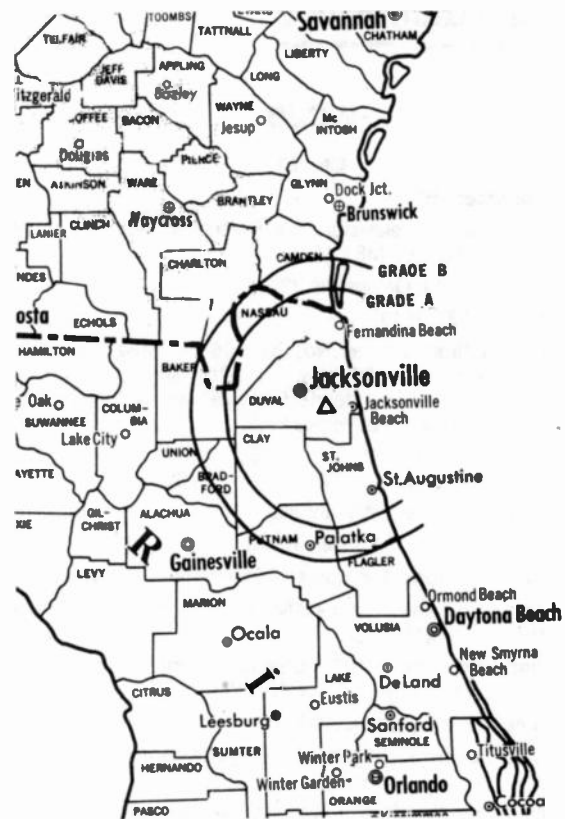
Personnel:

JOHN C. BAILIE, vice president & general manager.
DAN GASBY, national sales manager.
JOE GERSH, local sales manager.
RICHARD SULLIVAN, director of programming & operations.
TOM BUMBERA, promotion director.
LYNN DeFOOR, business manager.

Highest 30 Sec. Rate (Aug. 27, 1984): \$1500

Total Households: © MSI Consumer Market Data as of 1/1/84 TV Homes: TV% and Circulation © 1984 Arbitron County coverage based on Arbitron study.

Net Weekly Circulation	State County	Total Households	TV Households	%
50% & Over	FLORIDA			
	Baker	5,000	4,900	98
	Clay	26,600	26,200	98
	Duval	221,400	219,400	99
	Nassau	12,700	12,500	98
	St Johns	21,900	21,600	99
	GEORGIA			
	Camden	4,700	4,600	98
	Charlton	2,500	2,400	96



WAWS-TV BMPCT-800707KF Granted 10/9/80

© American Map Corp., 14344

Net Weekly Circulation	State County	Total Households	TV Households	%
Between 25-49%	FLORIDA			
	Bradford	7,100	7,000	99
	Putnam	20,700	20,400	99
	Union	2,400	2,300	98
Between 5-24%	FLORIDA			
	Columbia	13,800	13,500	98
	Dixie	3,000	2,900	97
	Flagler	5,600	5,500	98
	Gilchrist	2,400	2,400	100
	Suwannee	8,700	8,400	97
	GEORGIA			
	Brantley	3,400	3,300	97
	Ware	13,300	13,100	98
Station Totals		375,200	370,400	98
Net Weekly Circulation (1984)			218,700	
Average Daily Circulation (1984)			104,600	

For Group Ownership of TV Stations,
consult Index

Florida—Jacksonville

WJKS-TV

Ch. 17

Network Service: NBC.

Licensee: Media General Broadcast Group, One Tampa City Center, 19th Floor, Tampa, FL 33602.

Studio: 9117 Hogan Rd., Box 17000, Jacksonville 32216.

Telephone: 904-641-1700.

Technical Facilities: Channel No. 17 (488-494 MHz). Authorized power: 4570-kw max. & 1450-kw horizontal visual, 457-kw max. & 145-kw horizontal aural. Antenna: 990-ft. above av. terrain, 1015-ft. above ground, 1049-ft. above sea level.

Latitude 30° 16' 36"
Longitude 81° 33' 47"

Transmitter: 9117 Hogan Rd.

News Service: AP, Group W Newsfeed & Newsbank.

Satellite Earth Station: ADM; 6.1-meter; ADM receivers.

Ownership: Media General Inc. For other interests, see Group Ownership of TV Stations.

Began Operation: Feb. 19, 1966. Sale to present owner by Ziff-Davis Bcstg. approved by FCC Oct. 21, 1982 (*Television Digest*, Vol. 21:48; 22:8, 30).

Represented (sales): TeleRep Inc.

Represented (legal): Cohn & Marks.

Represented (engineering): David Steel & Associates.

Personnel:

JOHN RADECK, vice president & general manager.
KAREN HENIGER, general sales manager.
RUSS MYERSON, program manager.
JIM DePURY, news director.
HAROLD JOHNSON, chief engineer.

Highest 30 Sec. Rate (May 1983): \$2200.

NETWORK BASE HOURLY RATE: \$466.

Total Households: © MSI Consumer Market Data as of 1/1/84 TV Homes: TV% and Circulation © 1984 Arbitron County coverage based on Arbitron study.

Net Weekly Circulation	State County	Total Households	TV Households	%
50% & Over	FLORIDA			
	Baker	5,000	4,900	98
	Bradford	7,100	7,000	99
	Clay	26,600	26,200	98
	Duval	221,400	219,400	99
	Nassau	12,700	12,500	98
	St Johns	21,900	21,600	99
	GEORGIA			
	Camden	4,700	4,600	98
	Charlton	2,500	2,400	96
	Glynn	21,200	20,900	99
	Ware	13,300	13,100	98



Net Weekly Circulation	State County	Total Households	TV Households	%
Between 25-49%	FLORIDA			
	Alachua	62,600	61,300	98
	Columbia	13,800	13,500	98
	Putnam	20,700	20,400	99
	Suwannee	8,700	8,400	97
Union	2,400	2,300	98	
GEORGIA	Bacon	3,400	3,300	97
	Clinch	2,200	2,100	95
	FLORIDA			
Between 5-24%	Flagler	5,600	5,500	98
	Gilchrist	2,400	2,400	100
	Hamilton	3,200	3,100	97
	GEORGIA			
Brantley	3,400	3,300	97	
Pierce	4,300	4,200	98	
Wayne	7,200	7,100	99	
Station Totals		476,300	469,500	98
Net Weekly Circulation (1984)			315,800	
Average Daily Circulation (1984)			171,300	

Florida—Jacksonville

WJXT

Ch. 4

Network Service: CBS.

Licensee: Post-Newsweek Stations Florida Inc., Box 5270, 1851 Southhampton Rd., Jacksonville, FL 32207.

Studio: 1851 Southhampton Rd.

Telephone: 904-399-4000. **TWX:** 810-827-1605.

Technical Facilities: Channel No. 4 (66-72 MHz). Authorized power: 100-kw visual, 20-kw aural. Antenna: 930-ft. above av. terrain, 996-ft. above ground, 997-ft. above sea level.

Latitude 30° 18' 47"
Longitude 81° 39' 00"

Requests CP for change to 100-kw max. visual, 20-kw max. aural, 980-ft. above av. terrain, 956-ft. above ground, 1006-ft. above sea level, lat. 30° 16' 27", long. 81° 33' 13"; transmitter to S of Anders Blvd. between Eve Dr. & Peach Rd., Jacksonville. BPC-840308KE.

Transmitter: 1851 Southhampton Rd.

News Services: AP, UPI, CBS.

Satellite Earth Station: Scientific-Atlanta; 5-meter.

Ownership: Post-Newsweek Stations Inc., Joel Chaseman, pres. For other interests, see Group Ownership of Television Stations.

Began Operation: Sept. 15, 1949. Sold to present owner Jan. 1953 (*Television Digest*, Vol. 8:51; 9:1, 5).

Represented (sales): Petry Television Inc.

Represented (legal): Covington & Burling.

Personnel:

- GUS BAILEY JR., vice president & general manager.
- MEL MARTIN, news director.
- LYNN FAIRBANKS, general sales manager.
- DONALD CARMICHAEL, sales manager.
- LYNN MORTIMER, national sales manager.
- WILLIAM DE WERT, program director.
- ANN PACE, promotion director.
- KEITH KELLY, business manager.
- JIM BIGGERS, engineering manager.

Rates: On request.

NETWORK BASE HOURLY RATE: \$2350.

Total Households: © MSI Consumer Market Data as of 1/1/84 TV Homes: TV% and Circulation © 1984 Arbitron County coverage based on Arbitron study.

Net Weekly Circulation	State County	Total Households	TV Households	%
50% & Over	FLORIDA			
	Alachua	62,600	61,300	98
	Baker	5,000	4,900	98
	Bradford	7,100	7,000	99
	Clay	26,600	26,200	98
	Columbia	13,800	13,500	98
	Duval	221,400	219,400	99
	Hamilton	3,200	3,100	97
	Nassau	12,700	12,500	98
	Putnam	20,700	20,400	99
	St Johns	21,900	21,600	99
	Suwannee	8,700	8,400	97
	Union	2,400	2,300	98



Net Weekly Circulation	State County	Total Households	TV Households	%
50% & Over	GEORGIA			
	Brantley	3,400	3,300	97
	Camden	4,700	4,600	98
	Chariton	2,500	2,400	96
	Clinch	2,200	2,100	95
	Glynn	21,200	20,900	99
Ware	13,300	13,100	98	
Between 25-49%	FLORIDA			
	Dixie	3,000	2,900	97
	Flagler	5,600	5,500	98
	Gilchrist	2,400	2,400	100
Levy	8,200	7,900	96	
Between 5-24%	FLORIDA			
	Madison	5,000	4,800	96
	Marion	54,100	52,900	98
	GEORGIA			
	Echols	800	800	100
Station Totals		556,900	548,100	98
Net Weekly Circulation (1984)			426,400	
Average Daily Circulation (1984)			291,200	

Florida—Jacksonville

WNFT

Ch. 47

Network Service: None, independent.

Licensee: North Florida 47 Inc., 2117 University Blvd. S., Jacksonville, FL 32216.

Studio: 2117 University Blvd. S. 32216.

Mailing Address: Box 17547, Jacksonville 32216.

Telephone: 904-725-4700.

Technical Facilities: Channel No. 47 (668-674 MHz). Authorized power: 2286-kw max. visual, 228.6-kw max. aural. Antenna: 978-ft. above av. terrain, 968-ft. above ground, 998-ft. above sea level.

Latitude 30° 16' 36"
Longitude 81° 33' 57"

Transmitter: 9050 Hogan Rd., Jacksonville.

News Service: UPI.

Satellite Earth Stations: Microdyne, 7-meter; Bogner, 5-meter; Microdyne receivers.

Ownership: Thomas R. McGehee, chmn.-pres., 50%; Frank S. McGehee, exec. v.p.-secy., 50%; Raymond A. Patterson, Jeff C. Ashcraft & Gerald L. Shane, v.p.s; James W. Dupree Jr., treas.-asst. secy.

Began Operation: Aug. 1, 1980.

Represented (sales): Seltel Inc.

Represented (legal): Gammon & Grange.

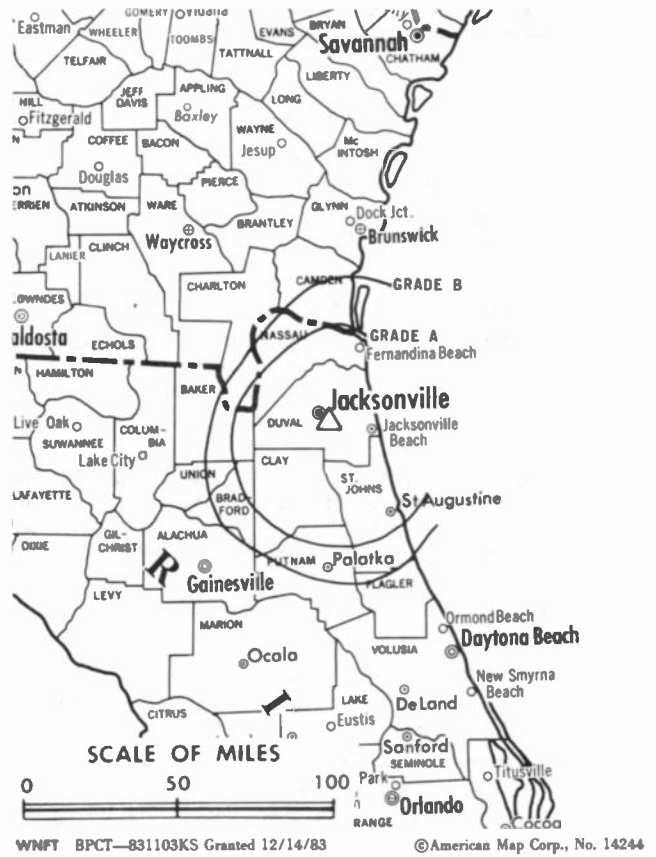
Personnel:

RAY DAVIS, general manager.


Highest 30 Sec. Rate(April 15, 1984): \$300.

Total Households: © MSI Consumer Market Data as of 1/1/84 TV Homes: TV% and Circulation © 1984 Arbitron County coverage based on Arbitron study.

Net Weekly Circulation	State County	Total Households	TV Households	%
Between 25-49%	FLORIDA			
	Baker	5,000	4,900	98
	Bradford	7,100	7,000	99
	Clay	26,600	26,200	98
	Duval	221,400	219,400	99
	Nassau	12,700	12,500	98
St Johns	21,900	21,600	99	
GEORGIA	Camden	4,700	4,600	98
	FLORIDA			
Between 5-24%	Putnam	20,700	20,400	99
	Union	2,400	2,300	98
	GEORGIA			
	Chariton	2,500	2,400	96
Station Totals		325,000	321,300	98
Net Weekly Circulation (1984)			130,400	
Average Daily Circulation (1984)			45,900	



BLACKBURN & COMPANY, INC.



**RADIO • TV • CATV • NEWSPAPER BROKERS
NEGOTIATIONS • FINANCING • APPRAISALS**

CHICAGO 333 N. Michigan Ave., 60601 (312) 346-6460
WASHINGTON, D.C. 1111 19th St., N.W., 20036 (202) 331-9270
ATLANTA 400 Colony Sq., #1004, 30361 (404) 892-4655
BEVERLY HILLS 9465 Wilshire Blvd., 90212 (213) 274-8151

Florida—Jacksonville

WTLV

Ch. 12

Network Service: ABC.

Licensee: TeLeVision 12 of Jacksonville Inc., Box TV-12, Jacksonville, FL 32231.

Studio: 1070 E. Adams St., Jacksonville 32202.

Telephone: 904-354-1212. **TWX:** 810-827-1759.

Technical Facilities: Channel No. 12 (204-210 MHz). Authorized power: 316-kw visual, 60.3-kw aural. Antenna: 940-ft. above av. terrain, 996-ft. above ground, 1000-ft. above sea level.

Latitude 30° 19' 22"
Longitude 81° 38' 34"

Requests CP for change to 316-kw max. visual, 60-kw max. aural, 970-ft. above av. terrain, 941-ft. above ground, 991-ft. above sea level, lat. 30° 16' 27", long. 81° 33' 13"; transmitter to S of Anders Blvd., between Eve Dr. & Peach Rd., Jacksonville. BPC-840308KF.

Transmitter: 1070 E. Adams St.

News Service: AP.

Satellite Earth Stations: 2 in operation.

Ownership: Harte-Hanks Communications Inc. For other interests see Group Ownership of TV Stations.

Began Operation: Sept. 1, 1957. Interim operating authority for Ch. 12 was granted Jan. 9, 1969 by FCC; operation by Ch. 12 of Jacksonville began April 1, 1969. Operation by present licensee began July 23, 1971. Transfer of control of licensee to Harte-Hanks Newspapers approved by FCC March 27, 1975 (*Television Digest*, Vol. 14:34; 15:7).

Represented (sales): Blair Television.

Represented (legal): Arnold & Porter.

Personnel:

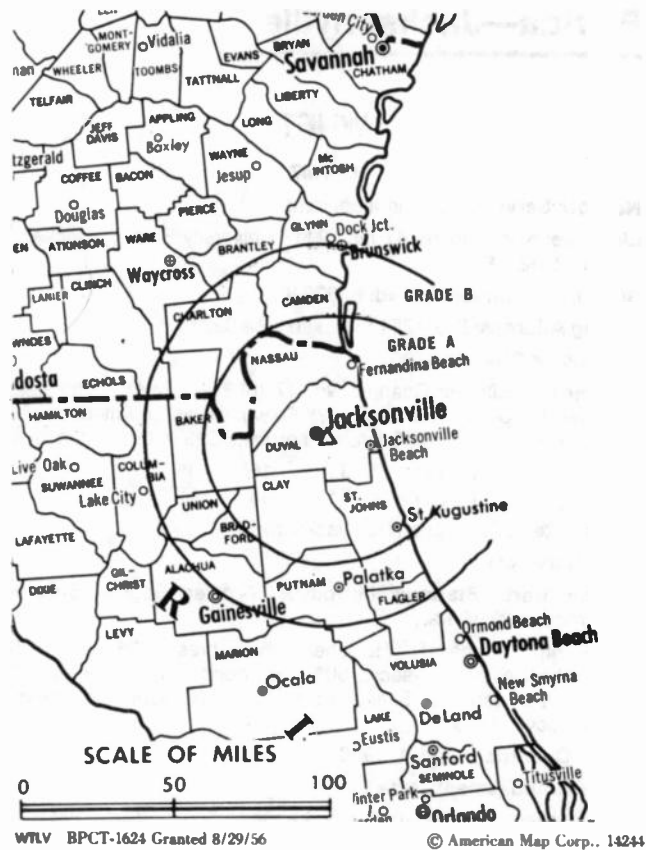
- WILLIAM MOLL, group president, Harte-Hanks TV stations.
- GERT H. W. SCHMIDT, chairman, WTLV.
- HOWARD KELLEY, vice president & general manager.
- ROBERT EPSTEIN, general sales manager.
- HARRY W. McCLINTOCK, program manager.
- HARRY ALEXANDER, production director.
- DAVE RICHARDSON, news director.
- ROSEMARY SHOULDICE, promotion manager.
- EDWARD C. McCULLERS, public service director.
- CLYDE SMITH, chief engineer.

Rates: On request.

NETWORK BASE HOURLY RATE: \$2050.

Total Households: © MSI Consumer Market Data as of 1/1/84 TV Homes: TV% and Circulation © 1984 Arbitron County coverage based on Arbitron study.

Net Weekly Circulation	State County	Total Households	TV Households	%
50% & Over	FLORIDA			
	Baker	5,000	4,900	98
	Bradford	7,100	7,000	99
	Clay	26,600	26,200	98
	Columbia	13,800	13,500	98
	Duval	221,400	219,400	99
	Hamilton	3,200	3,100	97
Nassau	12,700	12,500	98	



Net Weekly Circulation	State County	Total Households	TV Households	%
50% & Over	Putnam	20,700	20,400	99
	St Johns	21,900	21,600	99
	Union	2,400	2,300	98
GEORGIA	Brantley	3,400	3,300	97
	Camden	4,700	4,600	98
	Charlton	2,500	2,400	96
	Clinch	2,200	2,100	95
	Glynn	21,200	20,900	99
	Ware	13,300	13,100	98
	FLORIDA			
Between 25-49%	Alachua	62,600	61,300	98
	Suwannee	8,700	8,400	97
GEORGIA	Appling	5,500	5,300	97
	Bacon	3,400	3,300	97
	Pierce	4,300	4,200	98
Between 5-24%	FLORIDA			
	Dixie	3,000	2,900	97
	Flagler	5,600	5,500	98
	Gilchrist	2,400	2,400	100
GEORGIA	Wayne	7,200	7,100	99
Station Totals		484,800	477,700	98
Net Weekly Circulation (1984)			368,200	
Average Daily Circulation (1984)			213,800	

Florida—Leesburg

WIYE

Ch. 55

Network Service: None, independent.

Licensee: Sharp Communications Inc., Box 777, Leesburg, FL 32749.

Telephone: 904-787-2287.

Technical Facilities: Channel No. 55 (716-722 MHz). Authorized power: 163.68-kw visual, 16.34-kw aural. Antenna: 350-ft. above av. terrain, 365-ft. above ground, 437-ft. above sea level.

Latitude 28° 51' 45"
Longitude 81° 46' 27"

Transmitter: Haines Creek Rd., 2.5-mi. N of U.S. 441, Leesburg.

Satellite Earth Stations: 2 in operation; 5-meter & 7-meter.

News Service: CBN, Financial News Network, PLT, TBN.

Ownership: ACTS Inc., 100%. Claud W. Bowers, pres.; P. B. Howell Jr., v.p.; Freeda M. Bowers, secy.-treas.; John Stallings, 25% each.

Began Operation: March 6, 1982.

Represented (legal): Baraff, Koerner, Olender & Hochberg, P.C.

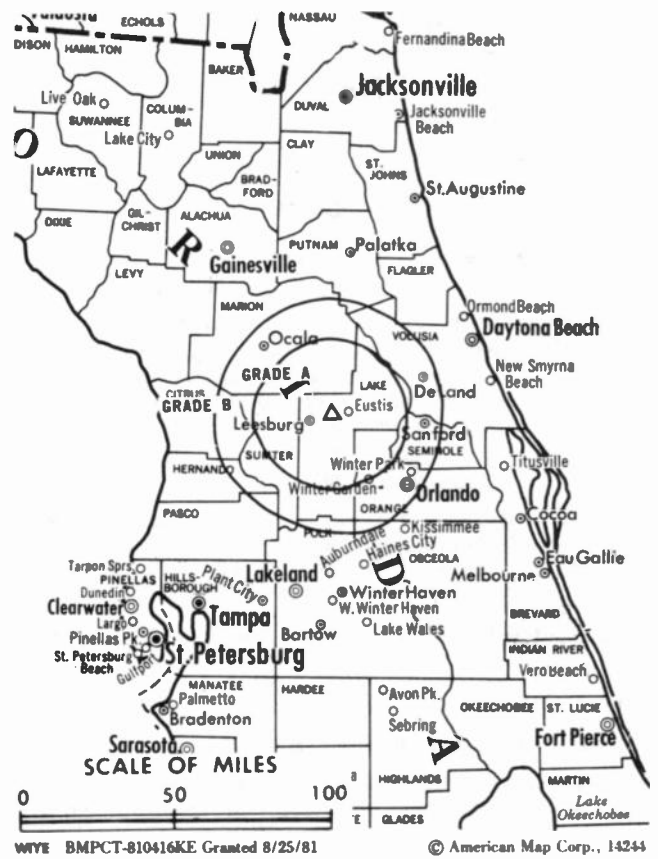
Personnel:

CLAUD BOWERS, general manager.
CAROL GENTRY, general sales manager.
GARY HAWKINS, chief engineer.

Highest 30 Sec. Rate: \$35.

Total Households: © MSI Consumer Market Data as of 1/1/84 TV Homes: TV% and Circulation © 1984 Arbitron County coverage based on Arbitron study.

Net Weekly Circulation	State County	Total Households	TV Households	%
Between 5-24%	FLORIDA Lake	47,400	46,800	99
Station Totals		47,400	46,800	98
Net Weekly Circulation (1984)			10,300	
Average Daily Circulation (1984)			4,700	



BLACKBURN & COMPANY, INC.

**RADIO • TV • CATV • NEWSPAPER BROKERS
NEGOTIATIONS • FINANCING • APPRAISALS**

CHICAGO	333 N. Michigan Ave., 60601	(312) 346-6460
WASHINGTON, D.C.	1111 19th St., N.W., 20036	(202) 331-9270
ATLANTA	400 Colony Sq., #1004, 30361	(404) 892-4655
BEVERLY HILLS	9465 Wilshire Blvd., 90212	(213) 274-8151

WBFS-TV

Ch. 33

Network Service: None, independent.

Grantee: Ch. 33 Inc., 16500 N.W. 52nd Ave., Miami, FL 33014.

Studio: 16500 N.W. 52nd Ave., Miami, FL 33014.

Technical Facilities: Channel No. 33 (584-590 MHz). Authorized power: 1200-kw max. & 1000-kw horizontal visual, 120-kw max. & 100-kw horizontal aural. Antenna: 1020-ft. above av. terrain, 1042-ft. above ground, 1049-ft. above sea level.

Latitude	25°	59'	34"
Longitude	80°	10'	27"

Requests modification of CP for 5000-kw max. visual, 500-kw max. aural, 924-ft. above av. terrain, 927-ft. above ground, 931-ft. above sea level, lat. 25° 57' 59", long. 80° 12' 33"; transmitter to 210th St. at N.W. 3rd Ave., Andover. BMPCT-840322KG.

Transmitter: SE corner of S. 33rd Ave. & Pembroke, Pembroke Park..

News Service: INN.

Satellite Earth Stations: Harris, 9 & 6-meter.

Ownership: Robert S. Block, 35%; Sidney Shlenker, 11.9%; Barry Lewis & Allen Becker, 7.8% each; Livingston Kosberg, 6.7%; David L. Block & Debra Slotnick, 6.2% each; Loyd Hackler, 4.7%; Robert Caplan, 2.4%; 9 others with less than 2% each. Shlenker, Kosberg, Lewis, Becker, Hackler & Caplan have interest in KTXA(TV), Dallas & KTXH(TV), Houston, TX. R. Block has interest in KWHY-TV Los Angeles, CA. D. Block & Slotnick have interest in KEKR-TV, Kansas City, MO.

Due to Begin Operation: September 1984.

Represented (sales): Seltel Inc.

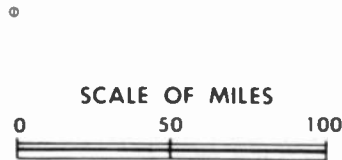
Represented (legal): Goldberg & Spector.

Represented (engineering): Lohnes & Culver.

Personnel:

- DOUG KNIGHT, station manager.
- SKIP MOSS, general sales manager.
- BILL FAUN, chief engineer.
- SCOTT SANDERS, local sales manager.

Rates: Not available



WBFS-TV BMPCT-840322KG

© American Map Corp., No. 14244

Did you read
Television Digest
 this week?

Florida—Miami

WCIX

Ch. 6

Network Service: None, independent.

Licensee: Taft Television & Radio Co. Inc., 1111 Brickell Ave., Miami, FL 33131.

Studio: 1111 Brickell Ave. **Telephone:** 305-377-0811.

Technical Facilities: Channel No. 6 (82-88 MHz). Authorized power: 100-kw visual, 7.94-kw aural. Antenna: 1402-ft. above av. terrain, 1442-ft. above ground, 1449-ft. above sea level.

Latitude 25° 32' 24"
Longitude 80° 28' 07"

Holds CP for change to 1802-ft. above av. terrain, 1842-ft. above ground, 1849-ft. above sea level.

Transmitter: 17107 S.W. 248th St., Princeton, FL.

Satellite Earth Stations: Scientific-Atlanta; 10-meter; Scientific-Atlanta receivers.

Ownership: Taft Broadcasting Co. For officers & other interests, see Group Ownership of TV Stations.

Began Operation: Sept. 20, 1967. Assignment of license to Taft Bcstg. by General Cinema Corp. approved by FCC Feb. 24, 1983. Transfer of control to General Cinema Corp. approved by FCC Aug. 10, 1972 (*Television Digest*, Vol. 12:33).

Represented (sales): TeleRep Inc.

Represented (legal): Koteen & Naftalin.

Represented (engineering): Cohen & Dippell.

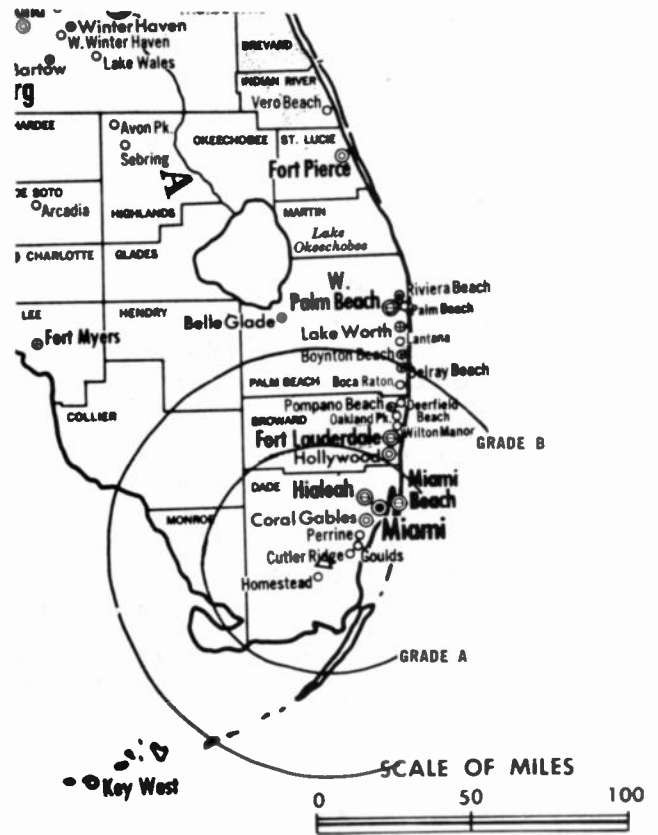
Personnel:

HARVEY COHEN, vice president & general manager.
CHARLES WING, general sales manager.
STAN CRUMLEY, national sales manager.
ROBERT FURLONG, local sales manager.
LINDA DesMARAIS, program manager.
TED NEWLAN, director of engineering.
MIKE SUTTON, business manager.
LARRY LYLE, news director.
MIKE STOPNICK, promotion manager.

Rates: Not available.

Total Households: © MSI Consumer Market Data as of 1/1/84 TV Homes: TV% and Circulation © 1984 Arbitron County coverage based on Arbitron study.

Net Weekly Circulation	State County	Total Households	TV Households	%
50% & Over	FLORIDA			
	Broward	480,800	477,600	99
	Collier	42,300	41,300	98
	Dade	659,800	653,500	99
	Monroe	29,300	28,500	97
Between 5-24%	FLORIDA			
	Lee	99,300	98,000	99
	Martin	31,700	31,300	99
	Palm Beach	277,000	273,300	99
	St Lucie	39,300	38,700	98
Station Totals		1,659,500	1,642,200	98
Net Weekly Circulation (1984)			813,900	
Average Daily Circulation (1984)			377,300	



WCIX BPCT—5218 Granted 11/14/78

©American Map Corp., No. 14244

YOU DON'T NEED ESP YOU NEED EWR!

Television Digest's **EARLY WARNING REPORT** capsulates retail sales and inventory activity in television and video so you can evaluate changes and trends in the industry.

For more information, call or write:



TELEVISION DIGEST INC.
1836 Jefferson Place, NW
Washington, D.C. 20036
(202) 872-9200

Florida—Miami-Fort Lauderdale

WDZL

Ch. 39

Network Service: None, independent.

Licensee: 39 Broadcasting Ltd., 2055 Lee St., Hollywood, FL 33020.

Studio: 2053 Lee St., Hollywood, FL 33020.

Telephone: 305-925-3939.

Mailing Address: Box 2939, Hollywood, FL 33021.

Technical Facilities: Channel No. 39 (620-626 MHz). Authorized power: 5000-kw max. & 1920-kw horizontal visual, 500-kw max. & 191-kw horizontal aural. Antenna: 700-ft. above av. terrain, 733-ft. above ground, 743-ft. above sea level.

Latitude 25° 58' 48"
Longitude 80° 11' 47"

Transmitter: 3200 S.W. 54th Ave., Pembroke Park, FL.

Satellite Earth Station: In operation; Scientific-Atlanta receivers.

Ownership: Odyssey Television Inc., 78.355%; Susan M. Jaramillo, ltd. partner, 16.625%. OT ownership: Odyssey Partners, 100%; Michael Finkelstein, pres.; Susan M. Jaramillo & Geoffrey Rose, v.p.s; William M. Lincoln, secy.-treas. OP ownership: Leon Levy, Jack Nash, Lester Pollack & Martin Rabinowitz, gen. partners, less than 20% each; more than 50 ltd. partners. For other interests, see Group Ownership of TV Stations.

Began Operation: Oct. 16, 1982. Sale to present owners approved by FCC April 4, 1984 (**Television Digest**, Vol. 24:2).

Represented (sales): Katz Independent TV Sales.

Represented (legal): Nixon, Hargrave, Devans & Doyle.

Represented (engineering): Jules Cohen & Associates.

Personnel:

JOHN A. SERRAO, general manager.
WILLIAM MacD. LINCOLN, station manager.
GERRY LISS, general sales manager.
BARBARA SMITH, program director.


Highest 30 Sec. Rate: \$450.

Total Households: © MSI Consumer Market Data as of 1/1/84 TV Homes: TV% and Circulation © 1984 Arbitron County coverage based on Arbitron study.

Net Weekly Circulation	State County	Total Households	TV Households	%
Between 25-49%	FLORIDA Broward	480,800	477,600	99
	Dade	659,800	653,500	99
Between 5-24%	FLORIDA Palm Beach	277,000	273,300	99
Station Totals		1,417,600	1,404,400	99
Net Weekly Circulation (1984)			408,200	
Average Daily Circulation (1984)			160,200	



BLACKBURN & COMPANY, INC.



**RADIO • TV • CATV • NEWSPAPER BROKERS
NEGOTIATIONS • FINANCING • APPRAISALS**

CHICAGO 333 N. Michigan Ave., 60601 (312) 346-6460
WASHINGTON, O.C. 1111 19th St., N.W., 20036 (202) 331-9270
ATLANTA 400 Colony Sq., #1004, 30361 (404) 892-4655
BEVERLY HILLS 9465 Wilshire Blvd., 90212 (213) 274-8151

Florida—Miami

WHFT

Ch. 45

Network Service: None, independent.

Licensee: Trinity Broadcasting of Florida Inc.

Studio: 3324 Pembroke Rd., Hollywood, FL 33021.

Telephone: 305-624-1700.

Technical Facilities: Channel No. 45 (656-662 MHz). Authorized power: 2400-kw max. & 589-kw horizontal visual, 240-kw max. & 58.9-kw horizontal aural. Antenna: 1010-ft above av. terrain, 1037-ft. above ground, 1049-ft. above sea level.

Latitude 25° 59' 34"
Longitude 80° 10' 27"

Transmitter: SE corner of S. 33rd Ave. & Pembroke Rd., Pembroke Park.

News Service: UPI.

Satellite Earth Station: Scientific-Atlanta; 7-meter.

Ownership: See KTBN-TV, Santa Ana-Los Angeles, CA.

Began Operation: Feb. 1975. Sale to present owner by Lester Sumrall Evangelistic Assn. approved by FCC May 15, 1980. Previous sale by Florida Christian Bcstg. Inc. approved June 22, 1976. (*Television Digest*, Vol. 16:26).

Represented (legal): May, Dunne & Gay.

Represented (engineering): Smith & Powstenko.

Personnel:

BERNARD RIDINGS, vice president & general manager.
DAVID HALL, chief engineer.

Highest 30 Sec. Rate (April 16, 1979): \$110



Arbitron Data: Not available.

We can bring you communication news at the touch of a button!

TELEVISION DIGEST INC. now offers you the timeliness and ease of electronic delivery. Industry news and information are now instantly accessible with obvious benefits to you.

-  **COMMUNICATIONS DAILY** — Daily newsletter covering all aspects of electronic communications including telephone and data communications, cable TV, teleconferencing, electronic publishing and emerging technologies.
-  **TELEVISION DIGEST with CONSUMER ELECTRONICS** — Weekly newsletter presenting the most up-to-the-minute news, trends and developments in the television, cable, broadcasting and consumer electronics fields.
-  **VIDEO WEEK** — Weekly newsletter reporting the latest news on program sales and distribution for videocassettes, discs, pay TV and allied media.
-  **SATELLITE WEEK** — Weekly newsletter covering the latest developments in satellite broadcasting, telecommunications, earth observation and space industrialization.
-  **PUBLIC BROADCASTING REPORT** — Bi-weekly newsletter that supplies impartial, analytical news and information on public broadcasting, including funding, technical and regulatory news.

For more information, call or write:

**TELEVISION
DIGEST INC.**

Television Digest, Inc.
1836 Jefferson Place, NW
Washington, DC 20036
202-872-9200

Florida—Miami

WLTV

Ch. 23

Network Service: Spanish International Network.

Licensee: Spanish International Communications Corp., 2600 S.W. 3rd Ave., Miami, FL 33129.

Studio: 695 N.W. 199th St. 33169. **Telephone:** 305-652-4000.

Sales Office: 2600 S.W. 3rd Ave., Miami, FL 33129.

Telephone: 305-856-2323.

Technical Facilities: Channel No. 23 (524-530 MHz). Authorized power: 1995-kw max. & 661-kw horizontal visual, 200-kw max. & 66.1-kw horizontal aural. Antenna: 1010-ft. above av. terrain, 1034-ft. above ground, 1044-ft. above sea level.

Latitude 25° 57' 29.5"
Longitude 80° 12' 44.1"

Transmitter: Antenna farm, North Dade County.

News Services: AP, UPI.

Satellite Earth Stations: Scientific-Atlanta; 10-meter & 5-meter; Scientific-Atlanta receivers.

Ownership: For ownership & other interests, see Group Ownership of TV Stations.

Began Operation: Dec. 24, 1954; left air April 13, 1957. Sold by Storer Bcstg. Co. Oct. 25, 1967. Resumed operation Nov. 14, 1967. Sale to present owner by Al Lapin Jr., et al., approved by FCC Jan. 6, 1971.

Represented (sales): SIN Television Network.

Represented (legal): Norman P. Leventhal.

Represented (engineering): Jules Cohen & Associates.

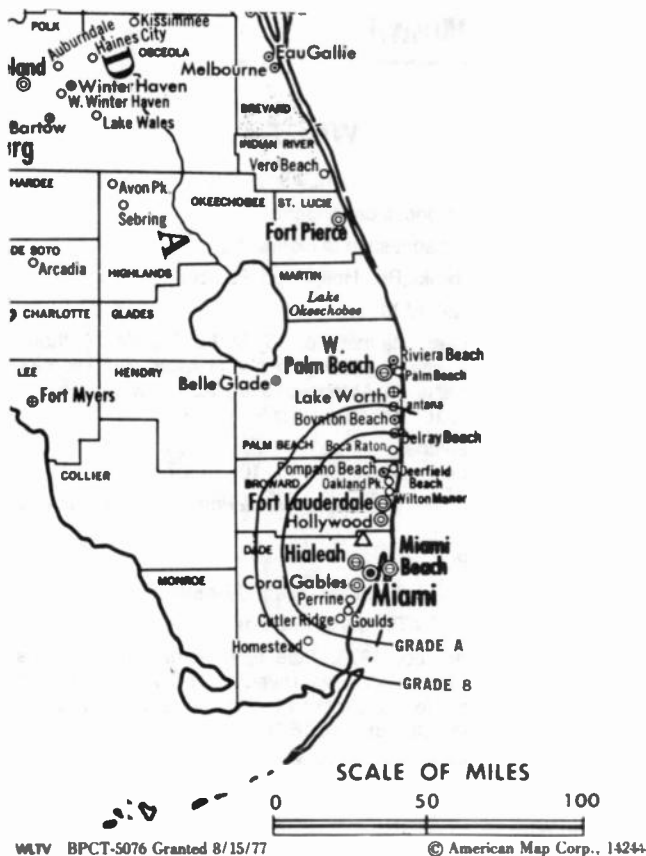
Personnel:

- JOAQUIN BLAYA, president & general manager.
- BLAINE DECKER, vice president & director of sales.
- ANTONIO OQUENDO, operations manager.
- EFRAIN RIVERA, chief engineer.

Highest 30 Sec. Rate (July 1, 1984): \$2000.

Total Households: © MSI Consumer Market Data as of 1/1/84 TV Homes: TV% and Circulation © 1984 Arbitron County coverage based on Arbitron study.

Net Weekly Circulation	State County	Total Households	TV Households	%
FLORIDA				
Between 25-49%	Dade	659,800	653,500	99
Station Totals		659,800	653,500	99
Net Weekly Circulation (1984)			177,700	
Average Daily Circulation (1984)			132,100	



TARGET/AID

The Ratings and Lifestyle Connection.

ARBITRON® RATINGS

Florida—Miami

WPLG

Ch. 10



Network Service: ABC.

Licensee: Post-Newsweek Stations of Florida Inc., Broadcast House, 3900 Biscayne Blvd., Miami, FL 33137.

Studio: 3900 Biscayne Blvd.

Telephone: 305-576-1010. **TWX:** 810-848-6032.

Technical Facilities: Channel No. 10 (192-198 MHz). Authorized power: 316-kw visual, 47.9-kw aural. Antenna: 1002.9-ft. above av. terrain, 1045-ft. above ground, 1049-ft. above sea level.

Latitude 25° 57' 59"
Longitude 80° 12' 44"

Transmitter: Approx. 0.375-mi. W of State Rte. 7, Miami antenna farm, near Hallandale, FL.

News Services: AP, UPI.

Satellite Earth Stations: Scientific-Atlanta, 10-meter; Hero, 6.7-meter; Scientific-Atlanta & Hero receivers.

Ownership: Post-Newsweek Stations. For other interests, see Group Ownership of TV Stations.

Began Operation: Nov. 20, 1961. Sale to present owner by C. H. Topmiller, Thomas A. Welstead, et al., approved by FCC Sept. 24, 1969 (**Television Digest**, Vol. 9:39).

Represented (sales): Petry Television Inc.

Represented (legal): Covington & Burling.

Represented (engineering): Cohen & Dippell.

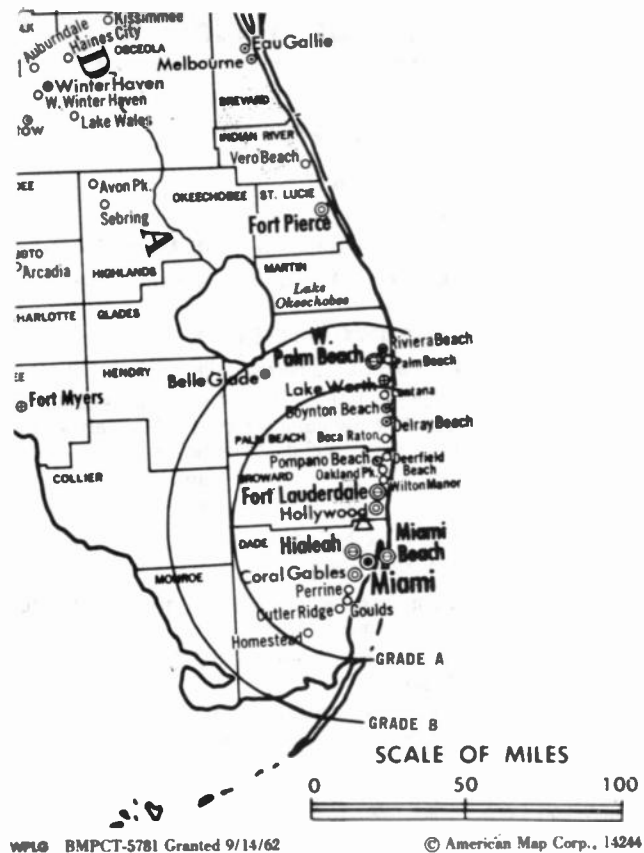
Personnel:

- G. WILLIAM RYAN, president & general manager.
- DICK WEXO, vice president, sales.
- STEVE WASSERMAN, vice president, news.
- JIM DAUPHINEE, director of broadcast operations.
- ANDY FELDMAN, national sales manager.
- RUFUS DE VANE, local sales manager.
- JIM LAWLESS, director of business affairs.
- DON HAIN, director of engineering.
- MARK DARDEN, promotion manager.

Highest 30 Sec. Rate (April 30, 1982): \$3500

NETWORK BASE HOURLY RATE: \$1425

Total Households: © MSI Consumer Market Data as of 1/1/84 TV Homes: TV% and Circulation © 1984 Arbitron County coverage based on Arbitron study.



Net Weekly Circulation	State County	Total Households	TV Households	%
50% & Over	FLORIDA			
	Broward	480,800	477,600	99
	Dade	659,800	653,500	99
	Martin	31,700	31,300	99
	Monroe	29,300	28,500	97
Palm Beach	277,000	273,300	99	
Between 25-49%	FLORIDA			
	St Lucie	39,300	38,700	98
Between 5-24%	FLORIDA			
	Hendry	7,000	6,800	97
Station Totals		1,524,900	1,509,700	99
Net Weekly Circulation (1984)			1,149,100	
Average Daily Circulation (1984)			730,600	

Florida—Miami-Fort Lauderdale

WSVN

Ch. 7

Network Service: NBC.

Licensee: Sunbeam Television Corp., Box 1118, Miami, FL 33138.

Studio & Business Office: 1401 79th St. Causeway, Miami, FL 33141.

Telephone: 305-751-6692. **TWX:** 810-848-6151.

Mailing Address: 1401 79th St. Causeway, Miami, FL 33141.

Technical Facilities: Channel No. 7 (174-180 MHz). Authorized power: 316-kw visual, 31.6-kw aural. Antenna: 960-ft. above av. terrain, 996-ft. above ground, 1002-ft. above sea level.

Latitude 25° 57' 49"
Longitude 80° 12' 44"

Transmitter: Antenna farm, North Dade County, FL.

News Services: AP, UPI, NBC, NIWS.

Satellite Earth Station: Transmit/receive; Scientific-Atlanta; 10-meter; Scientific-Atlanta receivers.

Ownership: Sunbeam Television Corp., 100%. Sunbeam is controlled by Edmund Ansin.

Began Operation: July 29, 1956. On Dec. 5, 1962 the FCC ordered that Biscayne Television Corp. cease operation of WCKT no later than Jan. 4, 1963 and the FCC also approved sale of WCKT plant and film licensing agreements for \$3,400,000 to Sunbeam Television Corp., which was licensed as a new station. Present ownership assumed operation Dec. 19, 1962.

Represented (sales): Harrington, Righter & Parsons.

Represented (legal): Koteen & Naftalin.

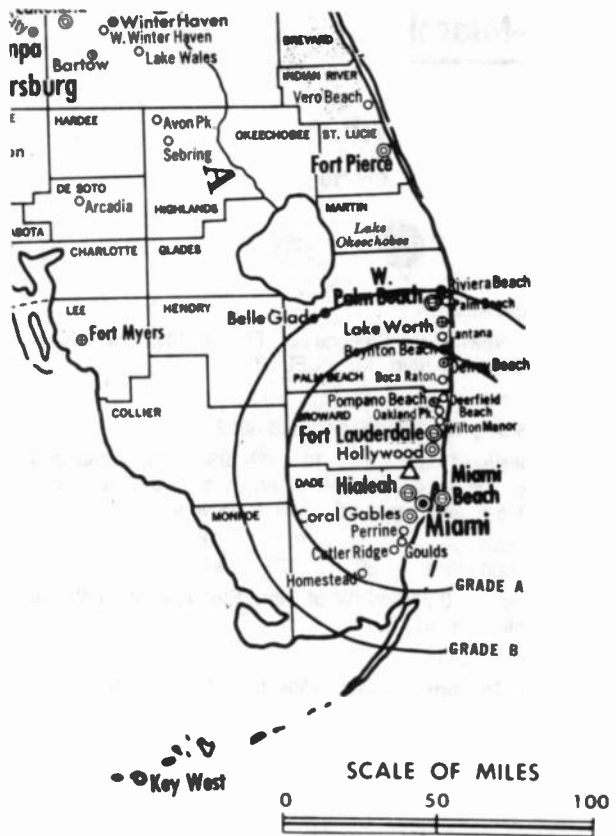
Personnel:

EDMUND N. ANSIN, president.
ROBERT LEIDER, vice president & general manager.
JOHN FENWICK, general sales manager.
THOMAS COMERFORD, national sales manager.
ROBERT WERNER, local sales manager.
DAVID BIEBER, operations manager.
FRANK STRUZZIERI, program acquisition manager.
DAVID CHOATE, director of news.
MERLIN HAYNIE, chief engineer.
CHARMAINE MEYER, director of creative services.
NEIL MURPHY, controller.

Highest 30 Sec. Rate (Nov. 17, 1983): \$5000.

NETWORK BASE HOURLY RATE: \$2300

Total Households: © MSI Consumer Market Data as of 1/1/84 TV Homes: TV% and Circulation © 1984 Arbitron County coverage based on Arbitron study.



WSVN BPUT-4719 Granted 9/14/74

© American Map Corp. 14244

Net Weekly Circulation	State County	Total Households	TV Households	%
50% & Over	FLORIDA			
	Broward	480,800	477,600	99
	Dade	659,800	653,500	99
	Monroe	29,300	28,500	97
	Palm Beach	277,000	273,300	99
Between 25-49%	FLORIDA			
	Indian River	27,500	27,000	98
	Martin	31,700	31,300	99
	St Lucie	39,300	38,700	98
Between 5-24%	FLORIDA			
	Glades	2,600	2,500	96
	Hendry	7,000	6,800	97
Station Totals		1,555,000	1,539,200	98
Net Weekly Circulation (1984)			1,102,900	
Average Daily Circulation (1984)			640,900	

Florida—Miami-Fort Lauderdale

WTVJ

Ch. 4

Network Service: CBS.

Licensee: WBC Broadcasting Corp., 316 N. Miami Ave., Miami, FL 33128.

Studio: 316 N. Miami Ave. 33128.

Telephone: 305-579-1200.

TWX: 810-848-5932.

Technical Facilities: Channel No. 4 (66-72 MHz). Authorized power: 100-kw visual, 10-kw aural. Antenna: 950-ft. above av. terrain, 995-ft. above ground, 1005-ft. above sea level.

Latitude 25° 59' 08.5"
Longitude 80° 11' 34.5"

Transmitter: 4991 S.W. 28th St., West Hollywood, FL.

News Services: AP, UPI.

Satellite Earth Station: Hero; 7.5-meter.

Ownership: WBC Broadcasting Co. WBC ownership: Wometco Bcstg. Co. Inc. WBCi ownership: Wometco Bcst. Assoc., 90%; remainder undisclosed. WBA ownership: KKR Assoc., gen. partner, limited partners to be named. KKRA ownership: Jerome Kohlberg Jr., Henry R. Kravis, George R. Roberts, Robert I. McDonnell, gen. partners. Percentages undisclosed. Also owns WLOS(TV), Asheville, NC; 100% of KVOs-TV, Bellingham, WA; WZZM-TV, Grand Rapids, MI; 80% of WWHT(TV), Newark, NJ; New York, NY; WSNL-TV, Smithtown, NY.

Began Operation: March 21, 1949. Sale to present owners by Wometco Enterprises Inc. approved by FCC April 11, 1984 (*Television Digest*, Vol. 23:39, 52).

Represented (sales): MMT Sales Inc.

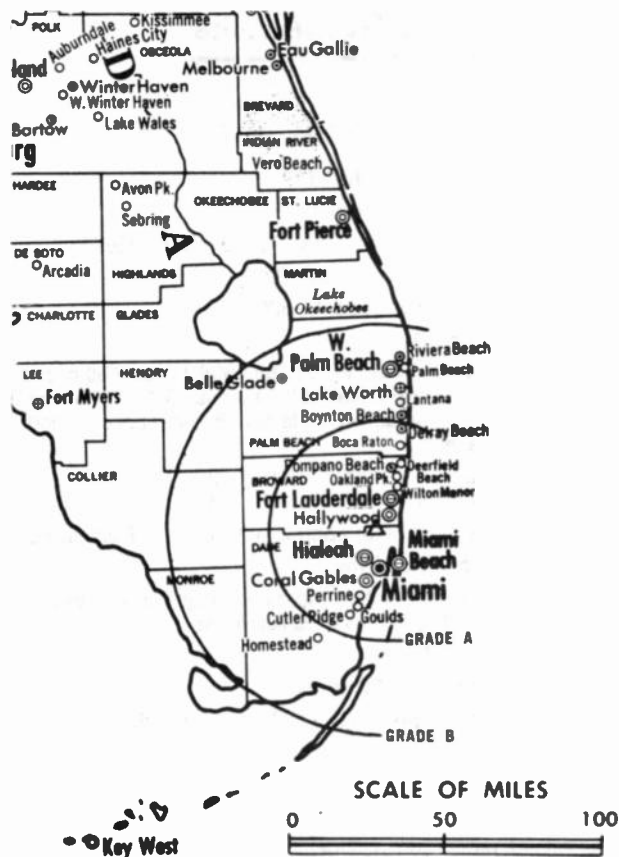
Represented (legal): Wiley, Johnson & Rein.

Personnel:

- ALAN PERRIS, vice president & general manager.
- RALPH RENICK, vice president for WTVJ news.
- DOUGLAS C. BARKER, station manager.
- JIM PARATORE, director of programming & promotion.
- BARRY ALLENTUCK, national sales manager.
- BOB BLACHER, local sales manager.
- JOE KLINE, director of technical operations.
- JEAN WALDSTEIN, traffic operations manager.
- MANNY CALVO, production manager.
- ROY GUERCIO, chief transmitter engineer.

Highest 30 Sec. Rate (Summer 1983): \$4000.

NETWORK BASE HOURLY RATE: \$2027



WTVJ BMPCT-1083 Granted 5/14/53

© American Map Corp., 14244

Total Households: © MSI Consumer Market Data as of 1/1/84 TV Homes: TV% and Circulation © 1984 Arbitron County coverage based on Arbitron study.

Net Weekly Circulation	State County	Total Households	TV Households	%
50% & Over	FLORIDA			
	Broward	480,800	477,600	99
	Dade	659,800	653,500	99
	Martin	31,700	31,300	99
	Monroe	29,300	28,500	97
	Palm Beach	277,000	273,300	99
Between 5-24%	FLORIDA			
	Glades	2,600	2,500	96
	Hendry	7,000	6,800	97
	St Lucie	39,300	38,700	98
Station Totals		1,527,500	1,512,200	98
Net Weekly Circulation (1984)			1,175,800	
Average Daily Circulation (1984)			733,900	

Florida—Ocala-Gainesville

WBSP

Ch. 51

Network Service: None, independent.

Licensee: Big Sun Television Inc., Box 3985, Ocala, FL 32670.

Studio: 1551 S.W. 37th Ave., Ocala, FL 32674.

Mailing Address: Box 3985, Ocala, FL 32678.

Telephone: 904-351-5151.

Technical Facilities: Channel No. 51 (692-698 MHz). Authorized power: 293.1-kw horizontal visual, 293.1-kw max. & 135.5 horizontal aural. Antenna: 924-ft. above av. terrain, 889-ft. above ground, 1049-ft. above sea level.

Latitude 29° 21' 32"
Longitude 82° 19' 53"

Transmitter: County Road 316, approx. 4.7 mi. W of Fairfield FL.

Satellite Earth Station: Microdyne.

Ownership: Robert Ware, Ben Nye, Norman Sauvey, William Kessler, Donald P. Sauvey, G. S. Williams & Daniel Hicks.

Began Operation: Nov. 1, 1983.

Represented (sales): Avery-Knodel Inc.

Represented (engineering): Kessler & Gehman Associates.

Personnel:

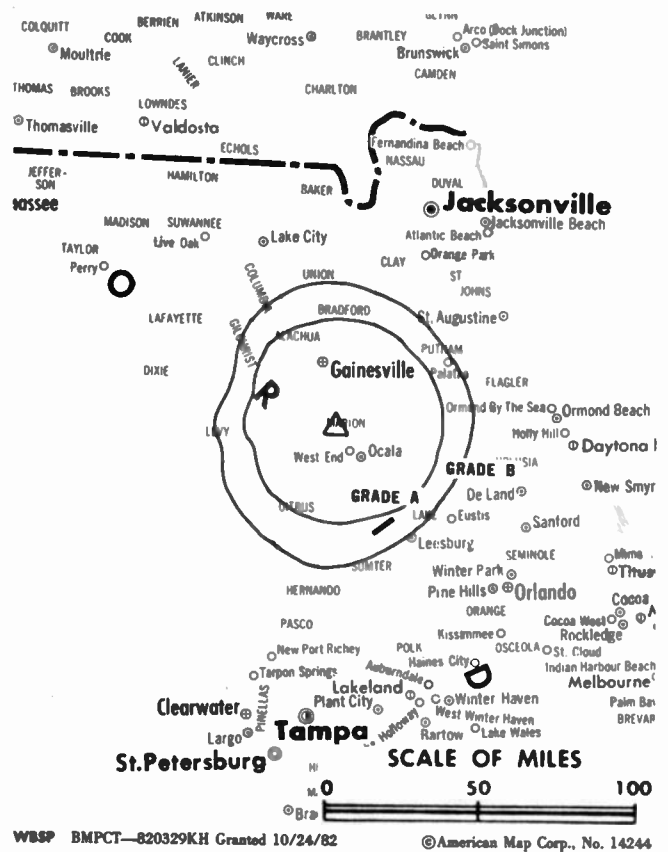
ROBERT WARE, president & general manager.
GEORGE WINSLOW, general sales manager.
SUSAN HRIN, program manager.
LARRY DAVIS, production manager.
BRUCE BINENFEILD, promotion manager.
CAROLE SINE, traffic manager.
GORDON SHOCKNEY, chief engineer.
MARY MEADOWS, station manager.
BILL PATTEN, news director.

Highest One Hour Rate: \$1500.

Highest 30 Sec. Rate: \$350.

Total Households: © MSI Consumer Market Data as of 1/1/84 TV Homes: TV% and Circulation © 1984 Arbitron County coverage based on Arbitron study.

Net Weekly Circulation	State County	Total Households	TV Households	%
Between 25-49%	FLORIDA Gilchrist	2,400	2,400	100



Net Weekly Circulation	State County	Total Households	TV Households	%
FLORIDA				
Between 5-24%	Alachua	62,600	61,300	98
	Bradford	7,100	7,000	99
	Citrus	28,500	27,900	98
	Dixie	3,000	2,900	97
	Levy	8,200	7,900	96
	Marion	54,100	52,900	98
Station Totals		165,900	162,300	97
Net Weekly Circulation (1984)				29,900
Average Daily Circulation (1984)				12,200

Florida—Orlando

WCPX-TV

Ch. 6

Network Service: CBS.

Licensee: Rockefeller Group Inc., Box 66000, Orlando, FL 32853.

Studio: 4466 John Young Pkwy., Orlando, FL 32804.

Telephone: 305-291-6000. **TWX:** 810-850-0141.

Mailing Address: Box 66000, Orlando, FL 32853.

Technical Facilities: Channel No. 6 (82-88 MHz). Authorized power: 100-kw visual, 20-kw aural. Antenna: 1465-ft. above av. terrain, 1484-ft. above ground, 1549-ft. above sea level.

Latitude 28° 36' 08"
Longitude 81° 05' 37"

Holds CP for change to 100-kw visual, 20-kw aural, 1835-ft. above av. terrain, 1983-ft. above ground, 2049-ft. above sea level. BPCT-4827.

Transmitter: 3.5-mi. N of Bithlo.

News Services: AP, UPI.

Satellite Earth Stations: Comtech, 5-meter; Scientific-Atlanta, 10-meter.

Ownership: See Group Ownership of TV Stations.

Began Operation: July 1, 1954. Sale to present owner by the Outlet Co. approved by FCC Nov. 23, 1983 (*Television Digest*, Vol. 23:19, 22; 24:6). Sale to Outlet by Cherry Bcstg. Co. approved July 17, 1963 by FCC (Vol. 3:15, 29). Sale to Cherry Bcstg. Co. by group headed by Harold P. Danforth approved May 8, 1957.

Represented (sales): Petry Television Inc.

Represented (legal): Sundlun, Scher & Singer.

Represented (engineering): Lohnes & Culver.

Personnel:

DAVID E. HENDERSON, president, broadcast division.
MIKE SCHWEITZER, vice president & general manager.
EVERETT H. HUGHES, program manager.
JAMES E. DONNELLY, general sales manager.
JAMES POSEY, national sales manager.
ROBERT DIEHL, chief engineer.
BERNARD W. SCHNAPP, business manager.
TOM HAUFF, news director.
NICKI SARNER, community affairs director.
SALLY BRILEY, promotion manager.
LEN DePANICIS, production manager.

Highest 30 Sec. Rate: \$5000.

NETWORK BASE HOURLY RATE: \$1050

Total Households: © MSI Consumer Market Data as of 1/1/84 TV Homes: TV% and Circulation © 1984 Arbitron County coverage based on Arbitron study.

Net Weekly Circulation	State County	Total Households	TV Households	%
50% & Over	FLORIDA			
	Brevard	113,500	112,300	99
	Flagler	5,600	5,500	98
	Lake	47,400	46,800	99
	Marion	54,100	52,900	98
	Orange	192,800	191,100	99
	Osceola	23,100	22,700	98
	Seminole	77,600	76,800	99
	Sumter	9,900	9,700	98
	Volusia	120,500	119,200	99



Net Weekly Circulation	State County	Total Households	TV Households	%
Between 25-49%	FLORIDA			
	Citrus	28,500	27,900	98
	Polk	128,900	127,400	99
	Putnam	20,700	20,400	99
Between 5-24%	FLORIDA			
	Highlands	21,600	21,200	98
	Indian River	27,500	27,000	98
Station Totals		871,700	860,900	98
Net Weekly Circulation (1984)			641,900	
Average Daily Circulation (1984)			401,100	

TV Newspaper

Radio CATV

Robert W. Rounsaville & Associates

MEDIA BROKERS AND CONSULTANTS

P.O. BOX 11898
ATLANTA, GA
(404) 261-3000
1-800-531-1500

P.O. BOX 2991
ORLANDO, FL
(305) 423-9426
1-800-328-3500

Florida—Daytona Beach-Orlando

WESH-TV

Ch. 2

Network Service: NBC.

Licensee: Cowles Broadcasting Inc., 444 Seabreeze Blvd., Suite 500, Daytona Beach, FL 32018; Box 7697, Orlando 32854.

Studios: 540 Corporation Ave., Holly Hill 32015; 1501 Minnesota Ave., Winter Park 32789.

Telephones: 904-252-2222, Daytona Beach; 305-645-2222, Orlando.

TWX: 810-832-6222, Daytona Beach; 810-853-0255, Winter Park.

Technical Facilities: Channel No. 2 (54-60 MHz). Authorized power: 100-kw visual, 20-kw aural. Antenna: 1650-ft. above av. terrain, 1670-ft. above ground, 1740-ft. above sea level.

Latitude 28° 56' 17"
Longitude 81° 18' 58"

Transmitter: 1.2-mi SW of Orange City, FL.

News Services: AP, UPI, NBC.

Satellite Earth Stations: Microdyne, 5-meter; Scientific-Atlanta, 7-meter.

Ownership: See KCCI-TV, Des Moines, IA.

Began Operation: May 29, 1956. Sale to present owner by John H. Perry interests approved April 20, 1966 by FCC (*Television Digest*, Vol. 5:47). **Note:** Sale to H & C Communications pending (Vol. 24:26).

Represented (sales): Katz Television.

Represented (legal): Marmet & McCombs, P.C.

Represented (engineering): Smith & Powstenko.

Personnel:

JOHN M. HABERLAN, president.
JOHN E. EVANS, exec. vice president & general manager.
JACK L. HITCHCOCK, sr. v.p., Winter Park studio mgr., sales mgr.
M. E. HAVEL, vice president & business manager.
KENNETH W. SMITH, sr. vice president & operations manager.
ROBERT FOWLER, vice president & sales director.
NILE M. HUNT, vice president & engineering director.
NICHOLAS W. PFEIFAU, vice president & research director.
STEVE HOMAN, vice president & news director.
RED KOCH, vice president & promotion director.
JOY BRYON, public affairs director.
RICHARD K. SCHARF, production manager.

Average 30 Sec. Rate (June 30, 1984): \$1200.

NETWORK BASE HOURLY RATE: \$2235.

Total Households: © MSI Consumer Market Data as of 1/1/84 TV Homes: TV% and Circulation © 1984 Arbitron County coverage based on Arbitron study.

Net Weekly Circulation	State County	Total Households	TV Households	%
50% & Over	FLORIDA			
	Alachua	62,600	61,300	98
	Brevard	113,500	112,300	99
	Dixie	3,000	2,900	97



WESH-TV BPCT-781206LC Granted 2/26/79

© American Map Corp., 14244

Net Weekly Circulation	State County	Total Households	TV Households	%
50% & Over	FLORIDA			
	Flagler	5,600	5,500	98
	Lake	47,400	46,800	99
	Levy	8,200	7,900	96
	Marion	54,100	52,900	98
	Orange	192,800	191,100	99
	Osceola	23,100	22,700	98
	Putnam	20,700	20,400	99
	Seminole	77,600	76,800	99
	Sumter	9,900	9,700	98
Volusia	120,500	119,200	99	
Between 25-49%	FLORIDA			
	Citrus	28,500	27,900	98
	St. Johns	21,900	21,600	99
Between 5-24%	FLORIDA			
	Bradford	7,100	7,000	99
	Columbia	13,800	13,500	98
	Gilchrist	2,400	2,400	100
	Hernando	22,200	21,800	98
	Polk	128,900	127,400	99
Suwannee	8,700	8,400	97	
Station Totals		972,500	959,500	98
Net Weekly Circulation (1984)			675,800	
Average Daily Circulation (1984)			411,100	

Florida—Orlando-Daytona Beach-Melbourne

WFTV

Ch. 9

Network Service: ABC.

Licensee: SFN Communications of Florida Inc., Box 999, Orlando, FL 32802.

Studio: 639 West Central Blvd., Orlando 32805.

Telephone: 305-841-9000. **TWX:** 810-850-0179.

Mailing Address: Box 999, Orlando, FL 32802.

Technical Facilities: Channel No. 9 (186-192 MHz). Authorized power: 316-kw max. & 191-kw horizontal visual, 31.6-kw max. & 19.1-kw horizontal aural. Antenna: 1570-ft. above av. terrain, 1608-ft. above ground, 1674-ft. above sea level.

Latitude 28° 36' 08"
Longitude 81° 05' 37"

Transmitter: 3.5-mi. N of Bithlo, near Orlando.

News Services: AP, UPI, ABC.

Satellite Earth Station: Satcom Technology, 7-meter; Satcom receivers.

Ownership: SFN Communications of Florida Inc., 100%. Walter M. Windsor, chmn.; Clifton L. Conley, pres. For other interests, see SFN Communications in Group Ownership of TV Stations

Began Operation: Feb. 1, 1958 by Mid-Florida Inc. Interim operation began April 1, 1969 (**Television Digest**, Vol. 9:14). Settlement agreement among interim operators approved by FCC June 30, 1981. Sale to present owner approved by FCC May 24, 1984 (Vol. 24:9).

Represented (sales): Blair Television.

Represented (legal): Cohn & Marks.

Represented (engineering): A. D. Ring & Associates.

Personnel:

- WALTER M. WINDSOR, chairman
- CLIFTON L. CONLEY, president & general manager.
- BOB JORDAN, vice president, news & public affairs.
- BRUCE BAKER, general sales manager.
- MELVIN JONES, local sales director.
- CLIFFORD S. PINE, operations manager.
- MIKE STORMS, sports director.
- RICHARD FLYNN, business manager.
- HARRY N. HANDLEY, marketing director.
- WILLIAM D. JONES, assistant sales manager.
- PAUL D. WARNOCK, chief engineer.
- WALTER S. McDOWELL, promotion director.

Highest One Hour Rate: \$3000.

Highest 30 Sec. Rate (Jan. 1, 1984): \$1600.

NETWORK BASE HOURLY RATE: \$1500.

Total Households: © MSI Consumer Market Data as of 1/1/84 TV Homes: TV% and Circulation © 1984 Arbitron County coverage based on Arbitron study.

Net Weekly Circulation	State County	Total Households	TV Households	%
50% & Over	FLORIDA			
	Brevard	113,500	112,300	99
	Flagler	5,600	5,500	98
	Highlands	21,600	21,200	98
	Indian River	27,500	27,000	98
	Lake	47,400	46,800	99
	Marion	54,100	52,900	98
	Orange	192,800	191,100	99
	Osceola	23,100	22,700	98
	Seminole	77,600	76,800	99
Sumter	9,900	9,700	98	
Volusia	120,500	119,200	99	



Net Weekly Circulation	State County	Total Households	TV Households	%
FLORIDA				
Between 25-49%	Okeechobee	8,300	8,200	99
	Polk	128,900	127,400	99
	Putnam	20,700	20,400	99
FLORIDA				
Between 5-24%	Citrus	28,500	27,900	98
	Glades	2,600	2,500	96
	Hardee	6,800	6,700	99
	Levy	8,200	7,900	96
Station Totals		897,600	886,200	98
Net Weekly Circulation (1984)			681,300	
Average Daily Circulation (1984)			432,100	

TELL THEM YOU FOUND IT IN THE FACTBOOK!

Find a product you're interested in? Calling a company listed in the Factbook for details on their services?

Let them know you found them in the **TELEVISION & CABLE FACTBOOK**, the industry's most authoritative reference for cable, broadcast television and related services since 1945.

Florida—Melbourne-Orlando

WMOD

Ch. 43

Network Service: None, independent.

Licensee: Southern Broadcasting Corp., 1000 S. Harbor City Blvd., Melbourne, FL 32901.

Studio: 4450 Enterprise Court, Rodes Blvd., Melbourne, FL 32935.

Telephone: 305-676-3443.

Technical Facilities: Channel No. 43 (644-650 MHz). Authorized power: 4200-kw max. visual, 570-kw max. aural. Antenna: 969-ft. above av. terrain, 1005-ft. above ground, 1046-ft. above sea level.

Latitude 28° 18' 26"
Longitude 80° 54' 48"

Transmitter: Deseret Ranches, Star Rte. 1250, Osceola County.

News Services: AP, UPI.

Satellite Earth Stations: 9.1-meter steerable; 5-meter fixed; Harris receivers.

Ownership: BMS Bcstg. Inc., 66.075%; Louis Frey Jr., pres., 32.1%; Nelle H. Ayres, 1.8%. BMS ownership: John C. Boyce, pres., 22.5%; Carolyn C. Moore, secy., 17.5%; Jerry T. Boyce, 22.5%; Ruth H. Starr, 20%; John C. Stone, 15%; Paul F. Arceneaux, 2.5%.

Began Operation: July 5, 1982.

Represented (sales): Seltel Inc.

Represented (legal): Fawer, Brian, Hardy & Zatzkis.

Represented (engineering): Kessler & Gehman Associates.

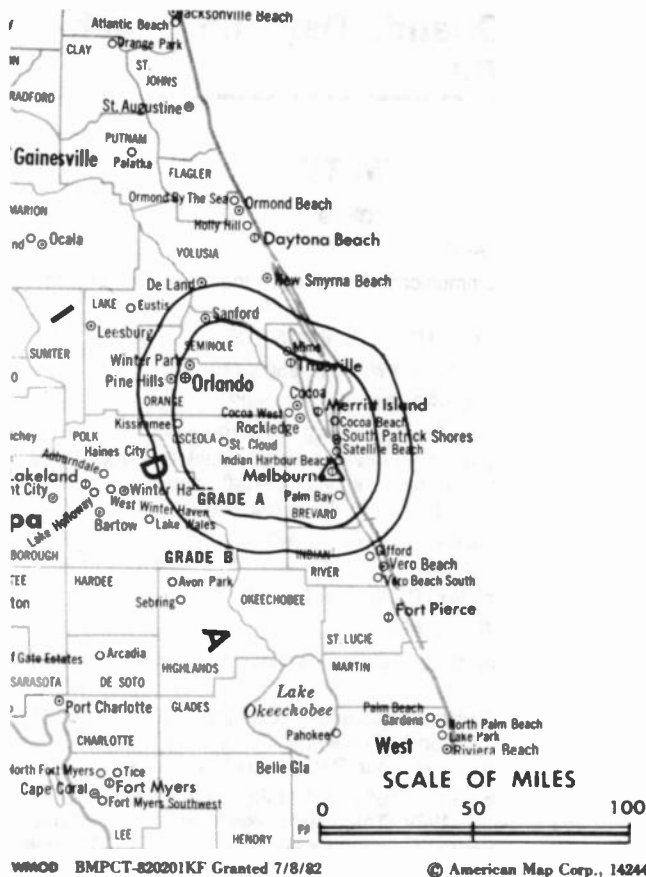
Personnel:

DAVID LASKEY, general manager.

Highest 30 Sec. Rate (May 1, 1984): \$190.

Total Households: © MSI Consumer Market Data as of 1/1/84 TV Homes: TV% and Circulation © 1984 Arbitron County coverage based on Arbitron study.

Net Weekly Circulation	State County	Total Households	TV Households	%
FLORIDA				
Between 25-49%	Brevard	113,500	112,300	99
	Indian River	27,500	27,000	98
	Orange	192,800	191,100	99
FLORIDA				
Between 5-24%	Osceola	23,100	22,700	98
	Seminole	77,600	76,800	99
	Sumter	9,900	9,700	98
Station Totals		444,400	439,600	98
Net Weekly Circulation (1984)			147,000	
Average Daily Circulation (1984)			47,500	



ON TOP

... a position in the industry maintained by those who read **Television Digest** regularly.

Florida—Orlando

WOFL

Ch. 35

Network Service: None, independent.

Licensee: Meredith Corp., Box 5729, 2300 S. Orange Blossom Trail, Orlando, FL 32855.

Studio: 2300 S. Orange Blossom Trail 32855.

Telephone: 305-422-0035.

Technical Facilities: Channel No. 35 (596-602 MHz). Authorized power: 2570-kw max. & 646-kw horizontal visual, 126-kw aural. Antenna: 1470-ft. above av. terrain, 1486-ft. above ground, 1549-ft. above sea level.

Latitude 28° 36' 17"

Longitude 81° 05' 13"

Transmitter: Chuluota-Christmas Rd., 3.7-mi. N of Bithlo.

News Service: UPI.

Satellite Earth Stations: Microdyne, 7-meter & 5-meter; Microdyne receivers.

Ownership: Meredith Corp., 100%. For other interests, see Group Ownership of TV Stations.

Began Operation: March 31, 1974. Left air Sept. 29, 1976. Sale to Omega Communications approved by FCC June 15, 1979 (*Television Digest*, Vol. 19:28). Resumed operation Oct. 15, 1979. FCC, April 4, 1983, approved sale of 60% to Meredith Corp., 40% owner.

Represented (sales): MMT Sales Inc.

Represented (legal): Haley, Bader & Potts.

Represented (engineering): Hammett & Edison Inc.

Personnel:

NORRIS REICHEL, vice president & general manager.

MARTY ROSS, general sales manager.

GEORGE WILSON, news director.

JIM DOYAS, chief engineer.

Highest 30 Sec. Rate (July 23, 1984): \$1500.

Total Households: © MSI Consumer Market Data as of 1/1/84 TV Homes: TV% and Circulation © 1984 Arbitron County coverage based on Arbitron study.

Net Weekly Circulation	State County	Total Households	TV Households	%
50% & Over	FLORIDA			
	Brevard	113,500	112,300	99
	Orange	192,800	191,100	99
	Osceola	23,100	22,700	98



WOFL BIMPCT-7516 Granted 3/15/74

© American Map Corp., 14244

Net Weekly Circulation	State County	Total Households	TV Households	%
50% & Over	Seminole	77,600	76,800	99
	Volusia	120,500	119,200	99
FLORIDA				
Between 25-49%	Flagler	5,600	5,500	98
	Lake	47,400	46,800	99
FLORIDA				
Between 5-24%	Citrus	28,500	27,900	98
	Marion	54,100	52,900	98
	Polk	128,900	127,400	99
	Sumter	9,900	9,700	98
Station Totals		801,900	792,300	98
Net Weekly Circulation (1984)			392,800	
Average Daily Circulation (1984)			191,400	

Florida—West Palm Beach

WFLX

Ch. 29

Network Service: None, independent.

Licensee: Malrite of Florida Inc., Euclid Ave. & E. 12th St., Cleveland, OH 44115.

Studio: 4130 Blue Heron Blvd., West Palm Beach 33404.

Telephone: 305-845-2929.

Technical Facilities: Channel No. 29 (560-566 MHz). Authorized power: 2544-kw max. & 692-kw horizontal visual, 138-kw horizontal aural. Antenna: 1500-ft. above av. terrain, 1533-ft. above ground, 1549-ft. above sea level.

Latitude 26° 34' 37"
Longitude 80° 14' 32"

Transmitter: 2.3-mi. W of Hwy. 441 & 0.7-mi. S of Lantana Rd., near Green Acres City.

Satellite Earth Station: Scientific-Atlanta, 7-meter; Scientific-Atlanta receivers.

Ownership: See Malrite under Group Ownership of Television Stations.

Began Operation: Oct. 1, 1982.

Represented (sales): Petry Television Inc.

Represented (legal): Shrinsky, Weitzman & Eisen.

Represented (engineering): Ralph Evans Associates.

Personnel:

CARL E. HIRSCH, president.
MURRAY J. GREEN, vice president & general manager.
ALAN FRANK, general sales manager.
DONITA WELSH, program director.
BUTCH FIGURELLA, chief engineer.

Rates: On request.

Total Households: © MSI Consumer Market Data as of 1/1/84 TV Homes: TV% and Circulation © 1984 Arbitron County coverage based on Arbitron study.

Net Weekly Circulation	State County	Total Households	TV Households	%
50% & Over	FLORIDA			
	Glades	2,600	2,500	96
	Martin	31,700	31,300	99
	Okeechobee	8,300	8,200	99
	Palm Beach	277,000	273,300	99
	St Lucie	39,300	38,700	98
Between 25-49%	FLORIDA			
	Broward	480,800	477,600	99
	Hendry	7,000	6,800	97



Net Weekly Circulation	State County	Total Households	TV Households	%
FLORIDA				
Between 5-24%	Dade	659,800	653,500	99
	Indian River	27,500	27,000	98
Station Totals		1,534,000	1,518,900	99
Net Weekly Circulation (1984)			359,500	
Average Daily Circulation (1984)			141,000	

SATELLITE WEEK

Your link to space business news!

Call 202-872-9200 for more information

Florida—West Palm Beach

WPEC

Ch. 12

Network Service: ABC.

Licensee: PEC Communications Inc., Fairfield Dr., West Palm Beach, FL 33407.

Studio: Fairfield Dr., West Palm Beach, FL 33407.

Telephone: 305-844-1212. **TWX:** 510-952-7656.

Technical Facilities: Channel No. 12 (204-210 MHz). Authorized power: 316-kw visual, 56.2-kw aural. Antenna: 980-ft. above av. terrain, 1027-ft. above ground, 1049-ft. above sea level.

Latitude 26° 45' 40"
Longitude 80° 04' 08"

Transmitter: Intersection U.S. Hwy. 441 & State Rd. 812.

News Services: AP, ABC, NIWS, CNN Headline News.

Satellite Earth Station: Scientific-Atlanta; 7-meter; Scientific-Atlanta receivers.

Ownership: Photo Electronics Corp., 80%; Alex W. Dreyfoos Jr., pres., 12.4%; George W. Mergens, exec. v.p., 7.6%.

Began Operation: Jan. 1, 1955. Sale to present owners by Royal American Industries Inc. approved by FCC Oct. 26, 1973. Sale to Royal American (66.33% owned by Bankers Life & Casualty Co.) by Rand Bcstg. & Bertram Lebar approved in 1964 (*Television Digest*, Vol. 4:9). Previous sale to Rand Broadcasting & Lebar by RKO Teleradio Pictures Inc. approved May 16, 1957 by FCC (Vol. 13:12, 20). RKO purchase from J. Robert Meachem interests was approved July 27, 1955 by FCC (Vol. 11:27, 31).

Represented (sales): Katz Television.

Represented (legal): Cohn & Marks.

Represented (engineering): Jules Cohen & Associates.

Personnel:

ALEX W. DREYFOOS JR., president.
GEORGE W. MERGENS, executive vice president.
ROBERT C. WIEGAND, general manager.
ROBERT LAWSON JR., general sales manager.
DOUG WOLFMUELLER, national sales manager.
CIL FRAZIER, creative services manager.
BILL CRAFTON, news director.
ALLEN STERNBERG, production & special projects manager.
GEORGE DANNER, engineering & systems manager.
THOM MOODY, program manager.

Highest 30 Sec. Rate (July 1, 1984): \$1500.

NETWORK BASE HOURLY RATE: \$500.

Total Households: © MSI Consumer Market Data as of 1/1/84 TV Homes: TV% and Circulation © 1984 Arbitron County coverage based on Arbitron study.



WPEC BPCT-2916 Granted 2/21/62

© American Map Corp., 14244

Net Weekly Circulation	State County	Total Households	TV Households	%
50% & Over	FLORIDA			
	Glades	2,600	2,500	96
	Martin	31,700	31,300	99
	Okeechobee	8,300	8,200	99
	Palm Beach	277,000	273,300	99
	St Lucie	39,300	38,700	98
Between 25-49%	FLORIDA			
	Broward	480,800	477,600	99
	Hendry	7,000	6,800	97
	Indian River	27,500	27,000	98
Station Totals		874,200	865,400	98
Net Weekly Circulation (1984)			415,600	
Average Daily Circulation (1984)			203,700	

Florida—Palm Beach

WPTV

Ch. 5

Network Service: NBC.

Licensee: Scripps-Howard Bcstg. Co., Box 510, Palm Beach, FL 33480.

Studio: 622 N. Flagler Dr., West Palm Beach, FL 33401.

Telephone: 305-655-5455. **TWX:** 510-952-7606.

Technical Facilities: Channel No. 5 (76-82 MHz). Authorized power: 100-kw visual, 10-kw aural. Antenna: 990-ft. above av. terrain, 1031-ft. above ground, 1049-ft. above sea level.

Latitude 26° 35' 20"
Longitude 80° 12' 43"

Transmitter: Near Green Acres City & Lantana Rd.

News Services: AP, UPI, NBC, Scripps-Howard News Service.

Satellite Earth Stations: Microdyne, 7-meter; Microdyne & Harris receivers.

Ownership: Scripps-Howard Bcstg. Co., 100%. See Group Ownership of TV Stations.

Began Operation: Aug. 22, 1954. Sale to present owner by John H. Phipps approved by FCC Dec. 27, 1961 (**Television Digest**, Vol. 17:37; 1:14). Sale as WJNO-TV to Phipps by George H. Buck-Theodore Granik interests approved Oct. 3, 1956 (Vol. 12:37, 40).

Represented (sales): Blair Television.

Represented (legal): Baker & Hostetler.

Personnel:

- WILLIAM J. BROOKS, general manager.
- JAMES H. KNIGHT, asst. gen. manager & general sales manager.
- ARVO KATAJISTO, program director.
- CHARLES HANSEN, national sales manager.
- DENNIS GERGITS, local sales manager.
- EDWARD J. ROOS, engineering manager.
- DEBORAH MARTYN, news director.
- JOHN L. RAY, manager, broadcast services.
- JAMES AUSTIN, operations manager.

Highest 30 Sec. Rate (July 9, 1984): \$1400.

NETWORK BASE HOURLY RATE: \$450.

Total Households: © MSI Consumer Market Data as of 1/1/84 TV Homes: TV% and Circulation © 1984 Arbitron County coverage based on Arbitron study.

Net Weekly Circulation	State County	Total Households	TV Households	%
50% & Over	FLORIDA			
	Indian River	27,500	27,000	98
	Martin	31,700	31,300	99
	Okeechobee	8,300	8,200	99
	Palm Beach	277,000	273,300	99
	St Lucie	39,300	38,700	98



WPTV BMPCT-1862 Granted 3/15/54

© American Map Corp., 14244

Net Weekly Circulation	State County	Total Households	TV Households	%
Between 25-49%	FLORIDA			
	Broward	480,800	477,600	99
	Glades	2,600	2,500	96
	Hendry	7,000	6,800	97
Between 5-24%	Monroe	29,300	28,500	97
Station Totals		903,500	893,900	98
Net Weekly Circulation (1984)			523,200	
Average Daily Circulation (1984)			283,300	

COMMUNICATIONS DAILY

We're on the job when you are — with daily briefings of activities in the electronic communications field.

For more information call: 202-872-9200

Florida—Fort Pierce-Stuart-Vero Beach-Palm Beach

WTVX

Ch. 34

Network Service: CBS.

Licensee: WTVW Inc., Box 3434, Fort Pierce, FL 33454.

Studios: 3601 N. 25th St., Fort Pierce, FL 33450. Suite 734 2000 Palm Beach Lakes Blvd., West Palm Beach, FL 33404.

Telephones: 305-464-3434/305-686-3434.

Technical Facilities: Channel No. 34 (590-596 MHz). Authorized power: 5000-kw max. & 3981-kw horizontal visual, 446.68-kw aural. Antenna: 1492-ft. above av. terrain, 1520-ft. above ground, 1549-ft. above sea level.

Latitude 27° 07' 19.5"
Longitude 80° 23' 20.5"

Transmitter: 7.3-mi. SW of Palm City, FL.

News Services: AP, UPI, CBS.

Satellite Earth Stations: 2 in operation; Scientific-Atlanta receivers.

Ownership: Frank K. Spain, pres., 35%; Perrin Purvis, v.p., 10%; Margaret H. Spain, 35%; Letha M. Spain, 20%. For other interests, see WTVA, Tupelo, MS.

Began Operation: April 5, 1966. Sale to present owners by Ruhl W. Koblegard, et al., approved by FCC Jan. 15, 1979.

Represented (sales): Avery-Knodel Inc.

Represented (legal): Arent, Fox, Kintner, Plotkin & Kahn.

Personnel:

- LYNWOD WRIGHT, general manager.
- GLORIA McMANUS, programming.
- MILTON PATRICK, chief engineer.
- SHANNON TURNER, operations manager.
- ROBERT MORFORD, news director.
- JAY OLIVER, sales & marketing manager.
- MILTON M. LANG, national & regional sales manager.

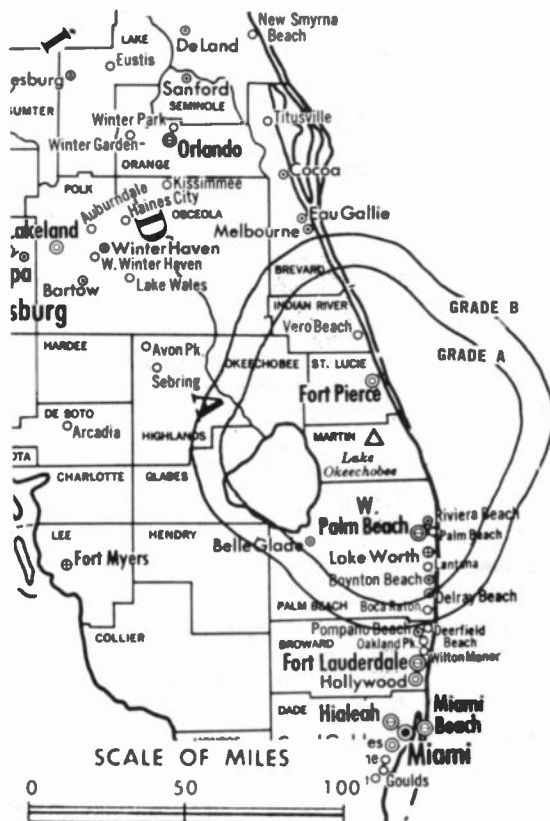
Highest One Hour Rate: \$3000.

Highest 30 Sec. Rate: \$500.

NETWORK BASE HOURLY RATE: \$175.

Total Households: © MSI Consumer Market Data as of 1/1/84 TV Homes: TV% and Circulation © 1984 Arbitron County coverage based on Arbitron study.

Net Weekly Circulation	State County	Total Households	TV Households	%
50% & Over	FLORIDA			
	Glades	2,600	2,500	96
	Indian River	27,500	27,000	98
	Martin	31,700	31,300	99
	Okeechobee	8,300	8,200	99
	St Lucie	39,300	38,700	98
Between 25-49%	FLORIDA			
	Hendry	7,000	6,800	97
Between 5-24%	FLORIDA			
	Highlands	21,600	21,200	98
	Palm Beach	277,000	273,300	99
Station Totals		415,000	409,000	98
Net Weekly Circulation (1984)			172,500	
Average Daily Circulation (1984)			88,500	



WTVX BPCT-5175 Granted 5/30/79

© American Map Corp., 14244

**For U.S. TV Station Call Letters,
see page 8**

*Medio Brokerage Specialist
CATV, TV and Radio*

**THE
TED HEPBURN
COMPANY**

Ted Hepburn, President Todd Hepburn, Vice-President
P.O. Box 42401, Cincinnati, Ohio 45242 (513) 791-8730

Florida—Panama City

WJHG-TV

Ch. 7

Network Service: NBC.

Licensee: WJHG-TV Inc., Panama City, FL.

Studio: 8195 W. Highway 98, Panama City 32401.

Telephone: 904-234-2125. **TWX:** 510-730-7341.

Technical Facilities: Channel No. 7 (174-180 MHz). Authorized power: 316-kw visual, 34-kw aural. Antenna: 870-ft. above av. terrain, 887-ft. above ground, 1026-ft. above sea level.

Latitude 30° 26' 00"
Longitude 85° 24' 51"

Transmitter: 4-mi. NNE of Youngstown, FL.

News Service: AP.

Satellite Earth Stations: 2 in operation.

Ownership: See WALB-TV, Albany, GA.

Began Operation: Dec. 1, 1953. Sale to present owner by Mel Wheeler approved June 29, 1960 by FCC (**Television Digest**, Vol. 16:19, 21, 28). Transfer of 96% from J. D. Manly to Mel Wheeler approved Nov. 20, 1957 by FCC (Vol. 13:43, 47).

Represented (sales) by Katz Television.

Represented (legal) by Wiley, Johnson & Rein.

Personnel:

RAY HOLLOWAY, vice president & general manager.
ROGER JONES, sales manager.
JACK CRUSAN, production manager.
SCOTT CLARK, chief engineer.

Highest One Hour Rate (Dec. 1982): \$1200.

Highest 30 Sec. Rate (Dec. 1982): \$600.

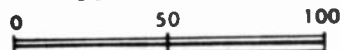
NETWORK BASE HOURLY RATE: \$550.

Total Households: © MSI Consumer Market Data as of 1/1/84 TV Homes: TV% and Circulation © 1984 Arbitron County coverage based on Arbitron study.

Net Weekly Circulation	State County	Total Households	TV Households	%
50% & Over	ALABAMA			
	Geneva	8,800	8,700	99
	Houston	28,900	28,600	99
	FLORIDA			
	Bay	39,000	38,600	99
	Calhoun	3,500	3,400	97
	Franklin	2,900	2,800	96
	Gadsden	13,100	12,800	98
	Gulf	3,800	3,700	97
	Holmes	5,900	5,700	97
	Jackson	14,100	13,700	97
	Liberty	1,500	1,500	100
	Walton	9,000	8,800	98
	Washington	5,900	5,800	98



SCALE OF MILES



WJHG-TV BPCT-3267 Granted 12/31/63

© American Map Corp., 14244

Net Weekly Circulation	State County	Total Households	TV Households	%
50% & Over	GEORGIA			
	Seminole	3,300	3,200	97
Between 25-49%	ALABAMA			
	Dale	15,100	14,900	99
	FLORIDA			
	Leon	62,000	61,000	98
	Okaloosa	41,600	41,200	99
	Wakulla	4,400	4,300	98
	GEORGIA			
	Decatur	8,900	8,700	98
Between 5-24%	ALABAMA			
	Coffee	14,100	13,900	99
	Covington	14,500	14,300	99
	Henry	5,600	5,500	98
	GEORGIA			
	Early	4,700	4,600	98
Miller	2,700	2,600	96	
Station Totals		313,300	308,300	98
Net Weekly Circulation (1984)			163,300	
Average Daily Circulation (1984)			86,200	

Florida—Panama City

WMBB

Ch. 13

Network Service: ABC.

Licensee: Octagon Broadcasting Co., Box 1340, Panama City, FL 32402.

Studio: 232 Harrison Ave.

Telephone: 904-769-2313. **TWX:** 510-738-7536.

Mailing Address: Box 1340, Panama City, FL 32402.

Technical Facilities: Channel No. 13 (210-216 MHz). Authorized power: 316-kw visual, 63-kw aural. Antenna: 1403-ft. above av. terrain, 1464-ft. above ground, 1549-ft. above sea level.

Latitude 30° 22' 05"
Longitude 85° 12' 24"

Transmitter: 0.5-mi. E of Frink, E side of State Hwy. 73.

News Service: AP.

Satellite Earth Stations: Andrew, 9.3-meter & 4.5-meter; Avantek & Andrew receivers.

Ownership: Agronomics Inc., 100%. Anthony C. Kupris, pres., 100%; John A. Kupris, v.p.; Mary R. Kupris, secy.-treas. Principals also own WAXA(TV), Anderson, SC; are applicants for Ch. 26, Daytona Beach, FL.

Began Operation: Oct. 4, 1973. Sale to present owner by Denver Brannen estate, Luther Edwin Thomas, et al., approved by FCC Feb. 28, 1977 (**Television Digest**, Vol. 16:52).

Represented (sales): Avery-Knodel Inc.

Represented (legal): Pepper & Corazzini.

Represented (engineering): Jules Cohen & Associates.

Personnel:

- A. C. KUPRIS, president.
- ROBERT W. DOLL, general manager.
- TOM NAJJAR, sales manager.
- PATTI CLEMENTS, program director.
- BRIAN CLEMENTS, promotions.
- JOHN HAMLIN, promotions.
- STEVE COOK, production manager.
- DON JONES, chief engineer.

Highest One Hour Rate: \$1200.

Highest 30 Sec. Rate (July 12, 1984): \$450.


NETWORK BASE HOURLY RATE: \$425.

Total Households: © MSI Consumer Market Data as of 1/1/84 TV Homes: TV% and Circulation © 1984 Arbitron County coverage based on Arbitron study.

Net Weekly Circulation	State County	Total Households	TV Households	%
50% & Over	ALABAMA			
	Geneva	8,800	8,700	99
	FLORIDA			
	Bay	39,000	38,600	99
	Calhoun	3,500	3,400	97
	Franklin	2,900	2,800	96
	Gadsden	13,100	12,800	98
	Gulf	3,800	3,700	97
	Holmes	5,900	5,700	97
	Jackson	14,100	13,700	97
	Liberty	1,500	1,500	100
	Wakulla	4,400	4,300	98



SCALE OF MILES



WMBB BPCT-4865 Granted 7/29/75

© American Map Corp., 14244

Net Weekly Circulation	State County	Total Households	TV Households	%
50% & Over	Walton	9,000	8,800	98
	Washington	5,900	5,800	98
	GEORGIA			
	Seminole	3,300	3,200	97
Between 25-49%	ALABAMA			
	Houston	28,900	28,600	99
	FLORIDA			
	Leon	62,000	61,000	98
	GEORGIA			
	Decatur	8,900	8,700	98
	Miller	2,700	2,600	96
Between 5-24%	ALABAMA			
	Coffee	14,100	13,900	99
	Covington	14,500	14,300	99
	Dale	15,100	14,900	99
	Henry	5,600	5,500	98
	FLORIDA			
	Jefferson	3,800	3,700	97
	Okaloosa	41,600	41,200	99
	Taylor	6,400	6,200	97
	GEORGIA			
	Early	4,700	4,600	98
Grady	6,800	6,700	99	
Station Totals		330,300	324,900	98
Net Weekly Circulation (1984)				142,800
Average Daily Circulation (1984)				74,100

Florida—Pensacola-Mobile, Alabama

WEAR-TV

Ch. 3

Network Service: ABC.

Licensee: Rollins Communications Inc., Box 12278, Pensacola, FL 32581.

Studios: U.S. Hwy. 90, W of Pensacola & Montimar Bldg., Mobile, AL.

Telephone: 904-455-7311; 205-343-3331 (Mobile). **TWX:** 510-737-7952.

Mailing Address: Box 12278, Pensacola, FL 32581.

Technical Facilities: Channel No. 3 (60-66 MHz). Authorized power: 100-kw visual, 14.8-kw aural. Antenna: 1220-ft. above av. terrain, 1284-ft. above ground, 1394-ft. above sea level.

Latitude 30° 37' 38"
Longitude 87° 37' 31"

Transmitter: Loxley, AL.

News Services: AP, UPI.

Satellite Earth Stations: 2 in operation; Andrew receivers.

Ownership: Rollins Communications Inc., 100%. For other interests, see Group Ownership of TV Stations.

Began Operation: Jan. 13, 1954. Sale to present owners by Charles W. Smith, Mel Wheeler and associates approved May 6, 1959 (*Television Digest*, Vol. 15:14, 19).

Represented (sales): Blair Television.

Represented (legal): Pepper & Corazzini.

Personnel:

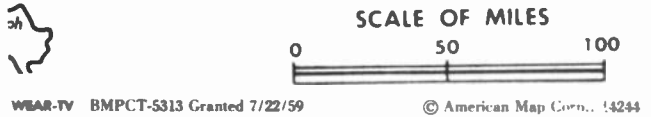
M. J. "BOB" GROOTHAND, general manager.
ROBERT SHIELDS, general sales manager.
WAYNE CROASDELL, local sales manager.
NONIA FURGYE, national sales manager.
J. LANDON SMITH, operations manager.
S. PETER NEUMANN, news director.
SUE STRAUGHN, traffic & public service manager.
HARRY BABB, chief engineer.

Highest 30 Sec. Rate (June 29, 1984): \$1000.

NETWORK BASE HOURLY RATE: \$950.

Total Households: © MSI Consumer Market Data as of 1/1/84 TV Homes: TV% and Circulation © 1984 Arbitron County coverage based on Arbitron study.

Net Weekly Circulation	State County	Total Households	TV Households	%
50% & Over	ALABAMA			
	Baldwin	29,900	29,600	99
	Clarke	9,200	9,000	98
	Conecuh	5,500	5,400	98
	Escambia	13,100	12,900	98
	Mobile	132,900	132,000	99
	Monroe	7,700	7,500	97
	Washington	5,700	5,600	98



Net Weekly Circulation	State County	Total Households	TV Households	%
50% & Over	FLORIDA			
	Escambia	88,000	87,200	99
	Okaloosa	41,600	41,200	99
	Santa Rosa	21,400	21,200	99
	MISSISSIPPI			
Between 25-49%	George	5,200	5,200	100
	Greene	3,200	3,100	97
	Jackson	41,700	41,300	99
Between 25-49%	ALABAMA			
	Choctaw	5,500	5,400	98
	Covington	14,500	14,300	99
Between 5-24%	Wilcox	4,500	4,400	98
	ALABAMA			
	Butler	7,500	7,400	99
Between 5-24%	FLORIDA			
	Walton	9,000	8,800	98
Between 5-24%	MISSISSIPPI			
	Harrison	56,200	55,800	99
Station Totals		502,300	497,300	99
Net Weekly Circulation (1984)			360,000	
Average Daily Circulation (1984)			226,700	

Florida—Sarasota-Bradenton

WXLT-TV

Ch. 40

Network Service: ABC.

Licensee: Sarasota-Bradenton Florida Television Co. Inc., Box 21239, Sarasota, FL 33583.

Studio: 5725 Lawton Dr., Sarasota. **Telephone:** 813-922-0777.

Mailing Address: Box 21239, Sarasota, FL 33583.

Technical Facilities: Channel No. 40 (626-632 MHz). Authorized power: 2871-kw visual, 287.1-kw aural. Antenna: 771-ft. above av. terrain, 814-ft. above ground, 849-ft. above sea level.

Latitude 27° 33' 27"
Longitude 82° 21' 59"

Transmitter: 4.2-mi. ESE of Parrish, FL.

News Service: AP.

Satellite Earth Stations: Scientific-Atlanta, 7-meter; Microdyne, 4.5-meter; Microdyne receivers.

Ownership: Robert R. Nelson, pres., 60.8%; W. E. Schonek, v.p., 9.8%; Robert W. Nelson, secy.; Clifford E. Beal, treas., 9.8%; Rudolph C. Schonek & John F. Waltz, 9.8% each. Nelson controls WBRD & WDUV-FM, Bradenton, FL. Robert R. Nelson, R. C. & W. E. Schonek have interest in South Jersey Bcstg. Corp., licensee of WMGM-TV, Wildwood, NJ.

Began Operation: Oct. 23, 1971.

Represented (sales): Avery-Knodel Inc.

Represented (legal): Daly, Joyce & Borsari.

Represented (engineering): A. D. Ring & Associates.

Personnel:

ROBERT R. NELSON, president & general manager.

THOMAS J. JOHNSON, executive sales director.

MIKE BURNHAM, chief engineer.

TOM JOHNSON, sales manager.

Highest One Hour Rate: \$2500.

Highest 30 Sec. Rate (Sept. 1, 1984): \$390.

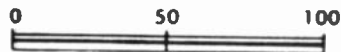
NETWORK BASE HOURLY RATE: \$250.

Total Households: © MSI Consumer Market Data as of 1/1/84 TV Homes: TV% and Circulation © 1984 Arbitron County coverage based on Arbitron study.

Net Weekly Circulation	State County	Total Households	TV Households	%
50% & Over	FLORIDA			
	Charlotte	30,700	30,200	98
	De Soto	7,200	7,100	99
	Hardee	6,800	6,700	99
	Manatee	69,600	68,900	99
	Sarasota	102,900	101,800	99
Between 5-24%	FLORIDA			
	Highlands	21,600	21,200	98
	Pinellas	353,200	349,900	99
Station Totals		592,000	585,800	98
Net Weekly Circulation (1984)			210,700	
Average Daily Circulation (1984)			102,800	



SCALE OF MILES



WXLT-TV BIMPCT-7255 Granted 4/14/71

© American Map Corp., 14244

*Media Brokerage Specialist
CATV, TV and Radio*

**THE
TED HEPBURN
COMPANY**

Ted Hepburn, President Todd Hepburn, Vice-President
P.O. Box 42401, Cincinnati, Ohio 45242 (513) 791-8730

Florida—Tallahassee-Thomasville, Georgia

WCTV

Ch. 6

Network Service: CBS.

Licensee: John H. Phipps Inc., Box 3048, Tallahassee, FL 32315.

Studio: Lake Iamonia, FL.

Telephone: 904-893-6666. **TWX:** 910-997-0058.

Mailing Address: Box 3048, Tallahassee, FL 32315.

Technical Facilities: Channel No. 6 (82-88 MHz). Authorized power: 100-kw visual, 19.5-kw aural. Antenna: 1030-ft. above av. terrain, 1010-ft. above ground, 1249-ft. above sea level.

Latitude 30° 39' 46"
Longitude 84° 12' 36"

Transmitter: Lake Iamonia, FL.

News Services: AP, UPI.

Satellite Earth Stations: Transmit/receive, Scientific-Atlanta, 7-meter; Scientific-Atlanta, 10-meter; Scientific-Atlanta receivers.

Ownership: John H. Phipps Inc.

Began Operation: Sept. 15, 1955.

Represented (sales): by Blair Television.

Represented (legal): by McKenna, Wilkinson & Kittner.

Personnel:

DENNIS BOYLE, president.
FRANK FLYNN, vice president & general manager.
JERRY L. WILLIAMS, director of operations & programming.
BOB MORGAN, chief engineer.
JOHN SIMONS, sales manager.
DAN KING, news director.


Highest One Hour Rate: \$2200.

Total Households: © MSI Consumer Market Data as of 1/1/84 TV Homes: TV% and Circulation © 1984 Arbitron County coverage based on Arbitron study.

Net Weekly Circulation	State County	Total Households	TV Households	%
50% & Over	FLORIDA			
	Franklin	2,900	2,800	96
	Gadsden	13,100	12,800	98
	Hamilton	3,200	3,100	97
	Jefferson	3,800	3,700	97
	Lafayette	1,600	1,500	94
	Leon	62,000	61,000	98
	Liberty	1,500	1,500	100
	Madison	5,000	4,800	96
	Suwannee	8,700	8,400	97
	Taylor	6,400	6,200	97
	Wakulla	4,400	4,300	98
	GEORGIA			
	Atkinson	2,000	1,900	95
Baker	1,200	1,200	100	
Berrien	5,000	4,900	98	
Brooks	5,300	5,200	98	
Colquitt	13,000	12,800	98	
Cook	4,800	4,700	98	
Decatur	8,900	8,700	98	
Early	4,700	4,600	98	
Echols	800	800	100	
Grady	6,800	6,700	99	
Lanier	2,100	2,000	95	
Lowndes	24,600	24,100	98	



SCALE OF MILES



WCTV BPCT-2591 Granted 6/5/59

© American Map Corp., 14244

Net Weekly Circulation	State County	Total Households	TV Households	%
50% & Over	Miller	2,700	2,600	96
	Mitchell	6,900	6,700	97
	Seminole	3,300	3,200	97
	Thomas	13,400	13,200	99
	Tift	11,600	11,400	98
	Turner	3,100	3,000	97
	Worth	6,100	6,000	98
Between 25-49%	FLORIDA			
	Calhoun	3,500	3,400	97
	Dixie	3,000	2,900	97
	Gulf	3,800	3,700	97
	Jackson	14,100	13,700	97
GEORGIA	Dougherty	35,300	34,800	99
Between 5-24%	ALABAMA			
	Houston	28,900	28,600	99
	FLORIDA			
	Columbia	13,800	13,500	98
	Washington	5,900	5,800	98
	GEORGIA			
	Calhoun	1,700	1,600	94
Clinch	2,200	2,100	95	
Coffee	9,500	9,300	98	
Irwin	3,300	3,200	97	
Lee	4,300	4,200	98	
Randolph	3,400	3,300	97	
Station Totals		371,600	363,900	97
Net Weekly Circulation (1984)			240,700	
Average Daily Circulation (1984)			160,100	

Florida—Tallahassee

WTLX

(formerly WECA)

Ch. 27

Network Service: ABC.

Licensee: Tallahassee 27 Ltd. Partnership, Box 13899, Tallahassee, FL 32317.

Studio: E side of U.S. 319, 6.6-mi. NNE of Tallahassee city limits.

Mailing Address: Box 13899, Tallahassee 32317.

Telephone: 904-893-3127. **TWX:** 810-931-3715.

Technical Facilities: Channel No. 27 (548-554 MHz). Authorized power: 1416-kw max. & 566.2-kw horizontal visual, 283-kw max. & 113.2-kw horizontal aural. Antenna: 867-ft. above av. terrain, 904-ft. above ground, 1045-ft. above sea level.

Latitude 30° 34' 29"
Longitude 84° 12' 05"

Transmitter: E side of U.S. 319, 6.6-mi. NNE of Tallahassee city limits.

News Services: UPI, ABC.

Satellite Earth Station: Scientific-Atlanta, 4.6-meter; Microdyne receivers.

Ownership: U.S. Communications Group Inc., gen. partner, 99.9%; Mitchell S. Cutler, ltd. partner, 0.1%. USCGI ownership: Joseph D. Tydings, pres., 42.5%; John A. Janas, v.p., 16.6668%; Mitchell S. Cutler, secy. & Louis Frey Jr., treas., 20.4166% each. Frey has interest in Southern Bcstg. Corp., licensee of WMDO(AM), Melbourne, FL & Southern Star Bcstg. Group Inc., licensee of WHLY-FM, Orlando, FL; WSCR-AM, Hamden & WPLR-FM, New Haven, CT. Janas has interest in WTX(TV), Columbus, GA, WKCH-TV, Knoxville, TN & WXGZ-TV, Appleton, WI.

Began Operation: Sept. 16, 1976. Sale to present owners by E. C. Allen approved by FCC Jan. 27, 1984.

Represented (sales): Avery-Knodel Inc.

Represented (legal): Finley, Kumble, Wagner, Heine, Underberg, Manley & Casey.

Represented (engineering): Edward F. Lorentz & Associates.

Personnel:

MARK KEOWN, general manager.
CHRIS ALDRIDGE, general sales manager.
DAN ELLINGTON, news director.
KATHY SMITH, assistant general manager & business manager.
LYNNE STEPHENSON, program director/production coordinator.
STACEY SCOGGIN, traffic manager.

Highest 30 Sec. Rate (July 2, 1984): \$400.

NETWORK BASE HOURLY RATE: \$150.

Total Households: © MSI Consumer Market Data as of 1/1/84 TV Homes: TV% and Circulation © 1984 Arbitron County coverage based on Arbitron study.

Net Weekly Circulation	State County	Total Households	TV Households	%
50% & Over	FLORIDA			
	Gadsden	13,100	12,800	98
	Jefferson	3,800	3,700	97
	Leon	62,000	61,000	98
	Taylor	6,400	6,200	97



WTLX BPCT—4562 Granted 1/30/74

© American Map Corp., No. 14244

Net Weekly Circulation	State County	Total Households	TV Households	%
50% & Over	GEORGIA			
	Grady	6,800	6,700	99
	Thomas	13,400	13,200	99
Between 25-49%	FLORIDA			
	Madison	5,000	4,800	96
	Wakulla	4,400	4,300	98
	GEORGIA			
Brooks	5,300	5,200	98	
Cook	4,800	4,700	98	
Decatur	8,900	8,700	98	
Mitchell	6,900	6,700	97	
Between 5-24%	FLORIDA			
	Calhoun	3,500	3,400	97
	Franklin	2,900	2,800	96
	Suwannee	8,700	8,400	97
	GEORGIA			
	Baker	1,200	1,200	100
Berrien	5,000	4,900	98	
Colquitt	13,000	12,800	98	
Lanier	2,100	2,000	95	
Lowndes	24,600	24,100	98	
Miller	2,700	2,600	96	
Station Totals		204,500	200,200	97
Net Weekly Circulation (1984)				97,100
Average Daily Circulation (1984)				48,900

Florida—Tallahassee

WTWC

Ch. 40

Network Service: NBC.

Grantee: Holt Robinson Television Inc., Drawer 3010, Hattiesburg, MS 39401.

Studio: 8440 Deer Lake Rd., Tallahassee, FL 32312.

Telephone: 904-893-4140.

Mailing Address: Box 12518, Tallahassee, FL 32317.

Technical Facilities: Channel No. 40 (626-632 MHz). Authorized power: 3390-kw max. & 750-kw horizontal visual, 339-kw max. & 75-kw horizontal aural. Antenna: 880-ft. above av. terrain, 821-ft. above ground, 1049-ft. above sea level.

Latitude 30° 35' 11"
Longitude 84° 14' 11"

Transmitter: 2-mi. NW of Bradfordville.

News Services: AP, CNN.

Satellite Earth Stations: In operation; Microdyne & Harris receivers.

Ownership: Robert N. Robinson, chmn.; Carl S. Lightsey, pres.; Bill Fouch, exec. v.p.; Eugene T. Tibbett Jr., v.p.; Charles W. Holt, secy.-treas.; Holt-Robinson Communications Corp., 100%. HRCC ownership: Charles W. Holt, chmn.-secy., 70%; Robert N. Robinson, pres., 20%; Connie I. Holt, v.p., 10%. The Holts & Robinson own WHSY-AM-FM, Hattiesburg, MS. HRCC owns WHHY-AM-FM, Montgomery, AL. Charles Holt owns WHNY(AM), McComb, MS.

Began Operation: April 21, 1983.

Represented (sales): Adam Young Inc.

Represented (legal): Gardner, Carton & Douglas.

Represented (engineering): du Treil & Rackley, P.A.

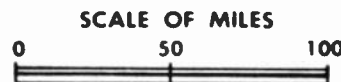
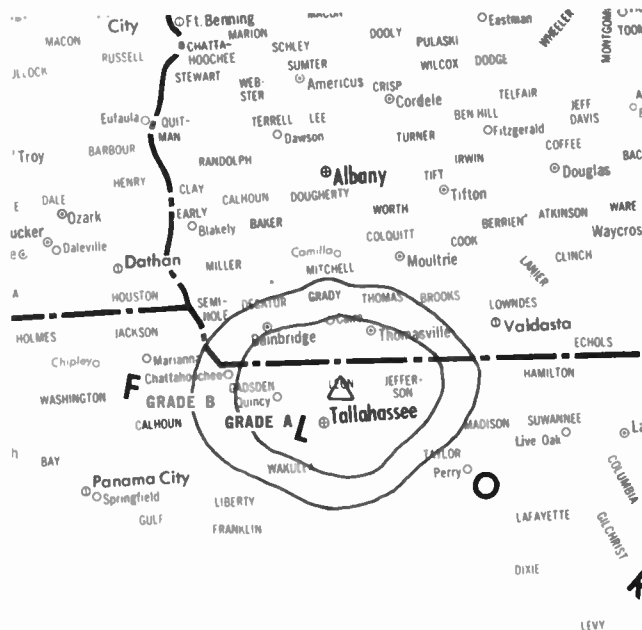
Personnel:

BILL FOUCH, general manager.
JIM HOLLINGSWORTH, sales manager.
H. A. STANTON, operations manager & chief engineer.

Highest 30 Sec. Rate (Oct. 1, 1983): \$320.

Total Households: © MSI Consumer Market Data as of 1/1/84 TV Homes: TV% and Circulation © 1984 Arbitron County coverage based on Arbitron study.

Net Weekly Circulation	State County	Total Households	TV Households	%
50% & Over	FLORIDA			
	Leon	62,000	61,000	98
Between 25-49%	FLORIDA			
	Gadsden	13,100	12,800	98
	Jefferson	3,800	3,700	97



WTWC BMPCT-830120KE Granted 2/28/83

© American Map Corp. 14244

Net Weekly Circulation	State County	Total Households	TV Households	%
Between 25-49%	Taylor	6,400	6,200	97
	Wakulla	4,400	4,300	98
Between 5-24%	GEORGIA			
	Decatur	8,900	8,700	98
	Grady	6,800	6,700	99
	Mitchell	6,900	6,700	97
	Thomas	13,400	13,200	99
Station Totals		125,700	123,300	98
Net Weekly Circulation (1984)				49,400
Average Daily Circulation (1984)				22,500

SATELLITE WEEK

It covers everything between Heaven & Earth!

Call 202-872-9200 for information

Florida—Tampa-St. Petersburg

WXFL

Ch. 8

Network Service: NBC.

Licensee: WFLA Inc., 905 Jackson St., Tampa, FL 33602.

Studio: 905 Jackson St., Box 1410, Tampa, FL 33601.

Telephone: 813-229-7781. **TWX:** 810-876-0602.

Technical Facilities: Channel No. 8 (180-186 MHz). Authorized power: 302-kw visual, 30.2-kw aural. Antenna: 1037-ft. above av. terrain, 1055-ft. above ground, 1130-ft. above sea level.

Latitude 27° 50' 26"
Longitude 82° 15' 47"

Transmitter: 14-mi. SE of Tampa.

News Service: NBC.

Satellite Earth Stations: Scientific-Atlanta, 7-meter; Microdyne, 5-meter.

Ownership: Media General Inc., 100%. Media General also owns **Tampa Tribune** and **Times**. For other interests, see Group Ownership of TV Stations.

Began Operation: Feb. 14, 1955.

Represented (sales): MMT Sales Inc.

Represented (legal): Cohn & Marks.

Represented (engineering): David Steel & Associates.

Personnel:

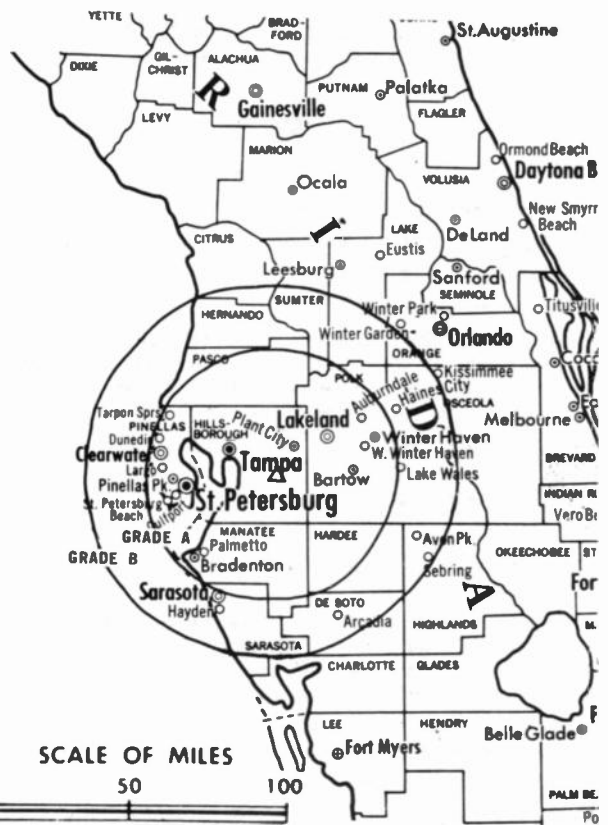
- ROBERT SUTTON, president.
- FRANK DE TILLIO, vice president & general manager.
- JACK LYONS, general sales manager.
- JOE BURNS, national sales manager.
- DOUG DUPERRAULT, program director.
- ARDELL HILL, production manager.
- BOB KING, news director.
- SALLY SALISBURY, promotion manager.
- PETER HOLST, film editor.
- PATRICK McLAUGHLIN, chief engineer.

Rates: Not available.

NETWORK BASE HOURLY RATE: \$1650.

Total Households: © MSI Consumer Market Data as of 1/1/84 TV Homes: TV% and Circulation © 1984 Arbitron County coverage based on Arbitron study.

Net Weekly Circulation	State County	Total Households	TV Households	%
FLORIDA				
50% & Over	Charlotte	30,700	30,200	98
	Citrus	28,500	27,900	98
	De Soto	7,200	7,100	99
	Hardee	6,800	6,700	99
	Hernando	22,200	21,800	98
	Highlands	21,600	21,200	98
	Hillsborough	265,000	262,100	99
	Manatee	69,600	68,900	99
	Pasco	98,300	97,100	99
	Pinellas	353,200	349,900	99
Polk	128,900	127,400	99	
Sarasota	102,900	101,800	99	
FLORIDA				
Between 25-49%	Sumter	9,900	9,700	98
FLORIDA				
Between 5-24%	Dixie	3,000	2,900	97
	Glades	2,600	2,500	96
	Levy	8,200	7,900	96
	Osceola	23,100	22,700	98
Station Totals		1,181,700	1,167,800	98
Net Weekly Circulation (1984)			1,004,100	
Average Daily Circulation (1984)			620,300	



WXFL BPCT-4532 Granted 9/18/72

© American Map Corp., 14244

ATTENTION: DIRECT MAIL USERS

REACH U.S. OPERATING CABLE SYSTEMS WITH TELEVISION DIGEST'S COMPUTERIZED MAILING LISTS. COMMERCIAL AND EDUCATIONAL TV STATION LABELS ALSO AVAILABLE. CHESHIRE OR PRESSURE SENSITIVE LABELS AVAILABLE. ZIP SEQUENCE AND MAIL CODES AT NO EXTRA CHARGE. SPECIAL SORTS UPON REQUEST.

For more information, call collect: (202) 872-9200.



Television Digest, Inc.
1836 Jefferson Place, N.W.
Washington, D.C. 20036

Florida—Tampa-St. Petersburg

WFTS

Ch. 28

Network Service: None, independent.

Licensee: Family Television Corp., Box 30028, Tampa, FL 33630.

Studio: 4501 E. Columbus Dr., Tampa, FL 33605.

Telephone: 813-623-5234.

Technical Facilities: Channel No. 28 (554-560 MHz). Authorized power: 2940-kw max. & 2400-kw horizontal visual, 295-kw max. & 240-kw horizontal aural. Antenna: 990-ft. above av. terrain, 996-ft. above ground, 1078-ft. above sea level.

Latitude 27° 48' 56"
Longitude 82° 16' 18"

Transmitter: 4.5-mi. SE of Riverview.

News Service: AP.

Satellite Earth Stations: Scientific-Atlanta, 10-meter; Scientific-Atlanta receivers.

Ownership: Ian Wheeler, John A. Grant Jr., K. Russell Peavyhouse, Glenn S. Hooper, Thomas T. Sessums, E. Wyllys Taylor, Henry A. Ash, Louis de la Parte, 10% each; A. Leon Lowry, Nathaniel W. Tindall II, 5% each; remainder undisclosed.

Began Operation: Dec. 14, 1981. **Note:** Sale to Capital Cities Communications pending (*Television Digest*, Vol. 24:17).

Represented (sales): Blair Television.

Represented (legal): Nixon, Hargrave, Devans & Doyle.

Represented (engineering): Jules Cohen & Associates.

Personnel:

IAN WHEELER, president & general manager.
THOMAS WATSON, general sales manager.
GEORGE HARVEY JR., local sales manager.
PAT McNAMARA, national sales manager.
MARTHA WHEELER, program director.
WALT YOUMANS, chief engineer.

Highest 30 Sec. Rate (July 1, 1984): \$750.

Total Households: © MSI Consumer Market Data as of 1/1/84 TV Homes: TV% and Circulation © 1984 Arbitron County coverage based on Arbitron study.

Net Weekly Circulation	State County	Total Households	TV Households	%
50% & Over	FLORIDA			
	Hardee	6,800	6,700	99
Between 25-49%	FLORIDA			
	De Soto	7,200	7,100	99
	Hillsborough	265,000	262,100	99



WFTS BMPCT-811022KG Granted 12/3/81

© American Map Corp., 14244

Net Weekly Circulation	State County	Total Households	TV Households	%
Between 25-49%	Manatee	69,600	68,900	99
	Pasco	98,300	97,100	99
	Pinellas	353,200	349,900	99
	Polk	128,900	127,400	99
	Sarasota	102,900	101,800	99
Between 5-24%	FLORIDA			
	Charlotte	30,700	30,200	98
	Citrus	28,500	27,900	98
	Hernando	22,200	21,800	98
	Highlands	21,600	21,200	98
Sumter	9,900	9,700	98	
Station Totals		1,144,800	1,131,800	98
Net Weekly Circulation (1984)			383,800	
Average Daily Circulation (1984)			133,800	

Florida—St. Petersburg-Tampa

WTOG

Ch. 44

Network Service: None, independent.

Licensee: Hubbard Broadcasting Inc., 3415 University Ave., St. Paul, MN 55114.

Studio: 365 105th Terrace NE, St. Petersburg, FL 33702.

Telephone: 813-576-4444.

Technical Facilities: Channel No. 44 (650-656 MHz). Authorized power: 1950-kw max. & 1410-kw horizontal visual, 195-kw max. & 141-kw horizontal aural. Antenna: 1414-ft. above av. terrain, 1433-ft. above ground, 1508-ft. above sea level.

Latitude 27° 49' 48"
Longitude 82° 16' 00"

Transmitter: 4-mi. SE of Riverview, FL.

News Services: INN, ITNA.

Satellite Earth Stations: Scientific-Atlanta, 10-meter; Microdyne, 7-meter.

Ownership: See KSTP-TV, St. Paul, MN.

Began Operation: Nov. 4, 1968.

Represented (sales): Petry Television Inc.

Represented (legal): Fletcher, Heald & Hildreth.

Represented (engineering): Lohnes & Culver.

Personnel:

DAVID A. OLMSTED, general manager.
RON INMAN, general sales manager.
JOSEPH M. HECKEL JR., local sales manager.
JOHN KAYS, chief engineer.
TOM WAYNE, news director.

Highest 30 Sec. Rate: \$1300.

Total Households: © MSI Consumer Market Data as of 1/1/84 TV Homes: TV% and Circulation © 1984 Arbitron County coverage based on Arbitron study.

Net Weekly Circulation	State County	Total Households	TV Households	%
50% & Over	FLORIDA			
	Citrus	28,500	27,900	98
	De Soto	7,200	7,100	99
	Hardee	6,800	6,700	99
	Highlands	21,600	21,200	98
	Hillsborough	265,000	262,100	99
	Manatee	69,600	68,900	99
	Pasco	98,300	97,100	99
	Pinellas	353,200	349,900	99
	Polk	128,900	127,400	99
	Sarasota	102,900	101,800	99



WTOG BPCT-81118KH Granted 1/6/82

© American Map Corp., 14244

Net Weekly Circulation	State County	Total Households	TV Households	%
Between 25-49%	FLORIDA			
	Charlotte	30,700	30,200	98
	Hernando	22,200	21,800	98
	Lee	99,300	98,000	99
	Marion	54,100	52,900	98
Okeechobee	8,300	8,200	99	
Between 5-24%	FLORIDA			
	Hendry	7,000	6,800	97
	Lake	47,400	46,800	99
	Levy	8,200	7,900	96
	Osceola	23,100	22,700	98
	St Lucie	39,300	38,700	98
	Seminole	77,600	76,800	99
Sumter	9,900	9,700	98	
Station Totals		1,509,100	1,490,600	98
Net Weekly Circulation (1984)			784,200	
Average Daily Circulation (1984)			357,300	

Florida—St. Petersburg-Tampa

WTSP-TV

Ch. 10

Network Service: ABC.

Licensee: WTSP-TV Inc., Box 10,000, St. Petersburg, FL 33733.

Studio: 11450 Gandy Blvd., St. Petersburg 33702.

Telephones: 813-577-1010, St. Petersburg; 813-224-9877, Tampa.

Technical Facilities: Channel No. 10 (192-198 MHz). Authorized power: 316-kw visual, 31.6-kw aural. Antenna: 1500-ft. above av. terrain, 1538-ft. above ground, 1549-ft. above sea level.

Latitude 28° 11' 04"
Longitude 82° 45' 39"

Transmitter: 2.6-mi. N of Tarpon Springs.

News Services: AP, UPI, Nexis.

Satellite Earth Stations: Harris, 9-meter, 5-meter & 3-meter; Harris receivers.

Ownership: Gulf Broadcast Co., 100%. Alan Henry, pres.; David Fitz, v.p., finance. For other interests, see Group Ownership of TV Stations.

Began Operation: July 18, 1965 on interim basis; full time ABC, Sept. 1, 1965. Merger of Rahall Communications with Gulf United approved by FCC July 27, 1978 (*Television Digest*, Vol. 17:35).

Represented (sales): Harrington, Righter & Parsons.

Represented (legal): Arnold & Porter.

Represented (engineering): Smith & Powstenko.

Personnel:

LAWRENCE M. CLAMAGE, president & general manager.

PAUL SIRACUSE, general sales manager.

FRANK SEYMOUR, local sales manager.

MICHAEL CHANDLER, regional sales manager.

ROBERT STONE, production manager.

KENNETH MIDDLETON, news director.

P. J. FORD, director of engineering.

CYNTHIA REYNOLDS, promotion manager.

JAYNE BOYD, program manager.

Rates: On request.

NETWORK BASE HOURLY RATE: \$2300.

Total Households: © MSI Consumer Market Data as of 1/1/84 TV Homes: TV% and Circulation © 1984 Arbitron County coverage based on Arbitron study.

Net Weekly Circulation	State County	Total Households	TV Households	%
50% & Over	FLORIDA			
	Citrus	28,500	27,900	98
	Hardee	6,800	6,700	99
	Hernando	22,200	21,800	98
	Hillsborough	265,000	262,100	99
Manatee	69,600	68,900	99	



WTSP-TV BMPCT-781214LC Granted 2/2/79

© American Map Corp., 14244

Net Weekly Circulation	State County	Total Households	TV Households	%
50% & Over	Pasco	98,300	97,100	99
	Pinellas	353,200	349,900	99
	Polk	128,900	127,400	99
	Sarasota	102,900	101,800	99
Between 25-49%	FLORIDA			
	Highlands	21,600	21,200	98
	Levy	8,200	7,900	96
Sumter	9,900	9,700	98	
Between 5-24%	FLORIDA			
	Charlotte	30,700	30,200	98
	Dixie	3,000	2,900	97
	Gilchrist	2,400	2,400	100
	Lake	47,400	46,800	99
Marion	54,100	52,900	98	
Station Totals		1,252,700	1,237,600	98
Net Weekly Circulation (1984)			901,000	
Average Daily Circulation (1984)			561,800	

THE WORLD NEVER STOPPED TURNING

This issue of **Television & Cable Factbook** was made as accurate as humanly possible when it was published but times have a way of changing after publishing deadlines. **Television Digest** with **Weekly Action Updates** will keep you abreast of industry happenings.

For more information and sample issues,
Call 202/872-9200

Florida—Tampa-St. Petersburg

WTVT

Ch. 13

Network Service: CBS.

Licensee: Gaylord Broadcasting Co., Box 22013, Tampa 33622.

Studio: 3213 John F. Kennedy Blvd., Tampa, FL 33609.

Telephone: 813-876-1313. **TWX:** 810-876-0618.

Technical Facilities: Channel No. 13 (210-216 MHz). Authorized power: 316-kw visual, 47.5-kw aural. Antenna: 1416-ft. above av. terrain, 1463-ft. above ground, 1549-ft. above sea level.

Latitude 27° 49' 09"
Longitude 82° 14' 26"

Transmitter: 4.4-mi. NNE of Balm, FL.

News Services: AP, UPI.

Satellite Earth Station: Scientific-Atlanta, 7-meter; Scientific-Atlanta receivers.

Ownership: Gaylord Broadcasting Co. For officers & other interests, see Group Ownership of TV Stations.

Began Operation: April 1, 1955. Sale to present owners by ex-Gov. Doyle E. Carlton and W. Walter Tison interests approved by FCC July 18, 1956 (*Television Digest*, Vol. 12:26, 29).

Represented (sales): TeleRep Inc.

Represented (legal): Pierson, Ball & Dowd.

Represented (engineering): A. D. Ring & Associates.

Personnel:

- HARRY APEL, vice president & general manager.
- DON WARGO, general sales manager.
- DICK A'HEARN, operations manager.
- NEIL SCHWARTZ, national sales manager.
- KEN LUCAS, regional sales manager.
- RAY DANTZLER, director of public affairs.
- RAY BLUSH, news director.
- VINCENT PARIGI, business manager.
- CHARLES HAMPTON, public service director.
- J. LOWELL OTTO, chief engineer.
- DAN BOGER, production manager.

Rates: On request.

NETWORK BASE HOURLY RATE: \$2175.

Total Households: © MSI Consumer Market Data as of 1/1/84 TV Homes: TV% and Circulation © 1984 Arbitron County coverage based on Arbitron study.

Net Weekly Circulation	State County	Total Households	TV Households	%
50% & Over	FLORIDA			
	Charlotte	30,700	30,200	98
	Citrus	28,500	27,900	98
	De Soto	7,200	7,100	99
	Hardee	6,800	6,700	99



Net Weekly Circulation	State County	Total Households	TV Households	%
50% & Over	Hernando	22,200	21,800	98
	Highlands	21,600	21,200	98
	Hillsborough	265,000	262,100	99
	Manatee	69,600	68,900	99
	Pasco	98,300	97,100	99
	Pinellas	353,200	349,900	99
	Polk	128,900	127,400	99
Sarasota	102,900	101,800	99	

FLORIDA		Total Households	TV Households	%
Between 25-49%	Sumter	9,900	9,700	98

FLORIDA		Total Households	TV Households	%
Between 5-24%	Dixie	3,000	2,900	97
	Lake	47,400	46,800	99
	Levy	8,200	7,900	96
	Marion	54,100	52,900	98
	Osceola	23,100	22,700	98

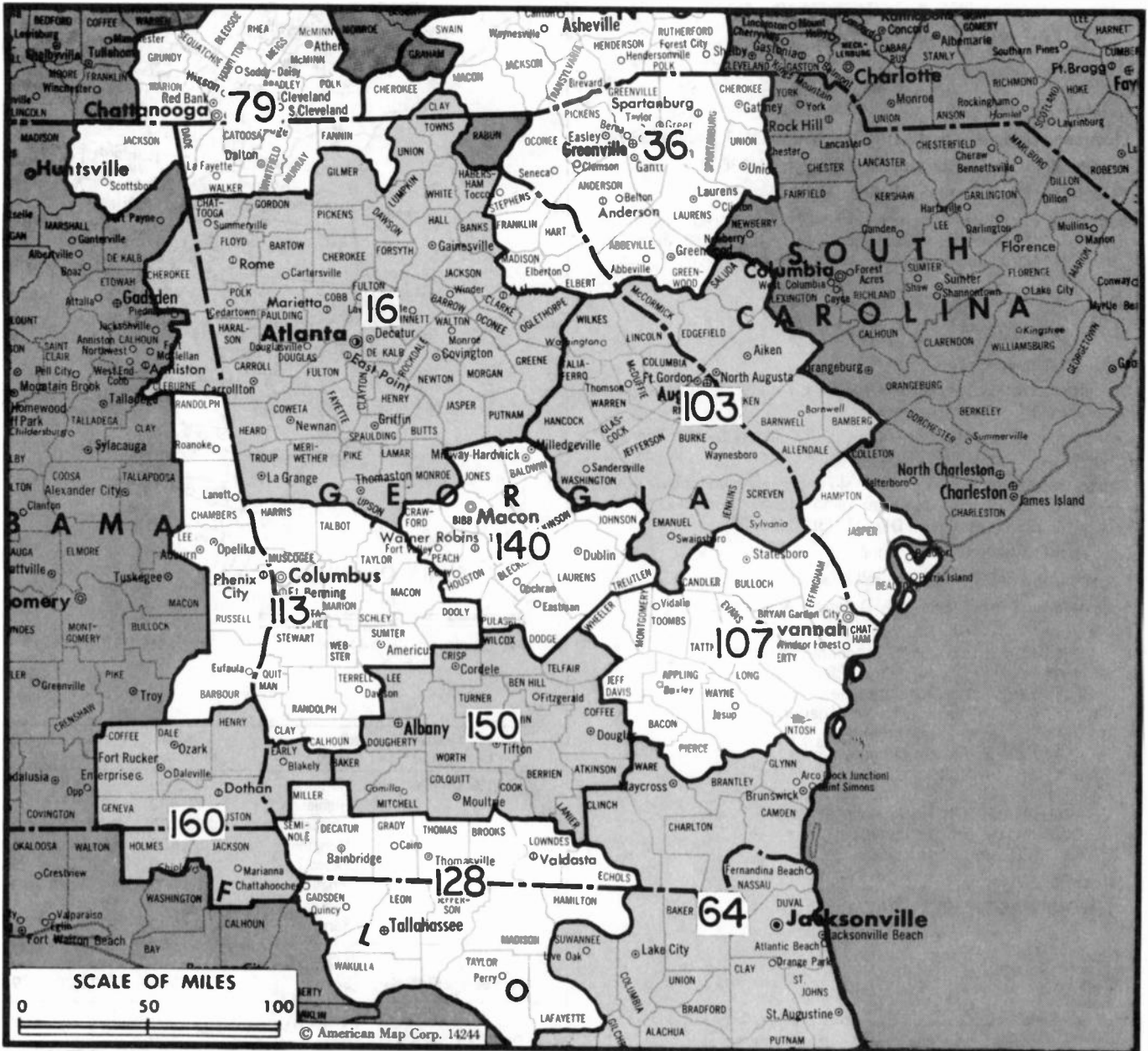
Station Totals	1,280,600	1,265,000	98
Net Weekly Circulation (1984)		1,041,100	
Average Daily Circulation (1984)		710,500	

TV - Radio - CATV - Newspaper

Robert W. Rounsaville & Associates

MEDIA BROKERS AND CONSULTANTS

ATLANTA, GA 30355 P.O. Box 11898 (404) 261-3000 /1-800-531-1500
ORLANDO, FL 32802 P.O. Box 2991 (305) 423-9426 /1-800-328-3500



Georgia Station Status as of August 15, 1984

	VHF	UHF	TOTAL
Commercial Television Stations	11	12	23
Educational Television Stations	3	7	10
			33

State Cross Reference List

Communities That Received Programs of Stations That Are Located Elsewhere

- WCTV, Thomasville**--See Tallahassee, FL
- WSWS, Columbus**--See Opelika-Auburn, AL

Market	Arbitron ADI TV Households	Rank
Atlanta, GA	1,123,300	16
Greenville-Spartanburg, SC-Asheville, NC	581,400	36
Jacksonville, FL	384,500	64
Chattanooga, TN	287,000	79
Augusta, GA	201,400	103
Savannah, GA	194,200	107
Columbus, GA	182,800	113
Tallahassee, FL	161,800	128
Macon, GA	144,200	140
Albany, GA	124,700	150
Dothan, AL	95,300	160

Market Area Commercial TV Stations
WAGA-TV (5), WATL-TV (36), WGNX (46), WSB-TV (2), WTBS (17), WVEU (69), WXIA-TV (11)
WGGG-TV (16), WHNS (21), WLOS (13), WSPA-TV (7), WYFF-TV (4)
WAWS-TV (30), WJKS-TV (17), WJXT (4), WNFT (47), WTLV (12)
WDEF-TV (12), WDSI-TV (61), WRCB-TV (3), WTVC (9)
WAGT (26), WJBF (6), WRDW-TV (12)
WJCL (22), WSAV-TV (3), WTOG-TV (11)
WLTZ (38), WRBL (3), WSWS (66), WTVM (9), WXTX (54)
WCTV (6), WTWC (40), WTXL (27), WVGA (44)
WGXA (24), WMAZ-TV (13), WMGT (41)
WALB-TV (10), WTSG (31)
WDHN (18), WTVY (4)

Georgia—Albany

WALB-TV

Ch. 10

Network Service: NBC.

Licensee: WALB-TV Inc., Box 3130, Albany, GA 31708.

Studio: 1709 Stuart Ave., Albany, GA 31707.

Telephone: 912-883-0154. **TWX:** 810-781-5104.

Technical Facilities: Channel No. 10 (192-198 MHz). Authorized power: 316-kw visual, 43.6-kw aural. Antenna: 964-ft. above av. terrain, 1000-ft. above ground, 1362-ft. above sea level.

Latitude 31° 19' 52.00"

Longitude 83° 51' 43.59"

Transmitter: 2.5-mi. E of Doerun.

News Services: AP, UPI.

Satellite Earth Station: Satcom Technologies; 7-meter; Microwave Assoc.

Ownership: Gray Communications Systems Inc. James H. Gray Sr., pres., 51.48%; Prudential Insurance Co. of America, 4.4%; George H. Nader, 3.2%; others, none with as much as 2%. Also publishes **Albany Herald**, and owns WJHG-TV Inc., Panama City, FL; KTVE(TV) Inc., El Dorado, AR-Monroe, LA; Gray Transportation Co. Inc., Gray Communications Consultants Inc.

Began Operation: April 7, 1954.

Represented (sales): Katz Television.

Represented (legal): Wiley, Johnson & Rein.

Represented (engineering): A. D. Ring & Associates.

Personnel:

RAYMOND E. CAROW, vice president & general manager.

R. DOUGLAS OLIVER, vice president, sales.

JERRY SMITHWICK, general sales manager.

WILLIAM N. WILLIAMS, chief engineer.

SKIP WILLIAMS, production director.

STEPHEN O'BRIEN, director of news.

SUSAN SEIY, traffic manager.

Highest One Hour Rate (Jan. 1, 1984): \$2500.

Highest 30 Sec. Rate (Jan. 1, 1984): \$900.

NETWORK BASE HOURLY RATE: \$1325.

Total Households: © MSI Consumer Market Data as of 1/1/84 TV Homes: TV% and Circulation © 1984 Arbitron County coverage based on Arbitron study.

Net Weekly Circulation	State County	Total Households	TV Households	%
50% & Over	FLORIDA			
	Jefferson	3,800	3,700	97
	Madison	5,000	4,800	96
	GEORGIA			
	Atkinson	2,000	1,900	95
	Baker	1,200	1,200	100
	Ben Hill	6,200	6,000	97
	Berrien	5,000	4,900	98
	Brooks	5,300	5,200	98
	Calhoun	1,700	1,600	94
Clinch	2,200	2,100	95	
Coffee	9,500	9,300	98	
Colquitt	13,000	12,800	98	
Cook	4,800	4,700	98	
Crisp	7,100	6,900	97	
Decatur	8,900	8,700	98	
Dodge	6,200	6,100	98	
Dooly	3,800	3,700	97	
Dougherty	35,300	34,800	99	
Early	4,700	4,600	98	
Echols	800	800	100	
Grady	6,800	6,700	99	
Irwin	3,300	3,200	97	
Jeff Davis	4,300	4,200	98	
Lanier	2,100	2,000	95	



WALB-TV BPCT-2497 Granted 12/17/58

© American Map Corp., 14244

Net Weekly Circulation	State County	Total Households	TV Households	%
50% & Over	Lee	4,300	4,200	98
	Lowndes	24,600	24,100	98
	Miller	2,700	2,600	96
	Mitchell	6,900	6,700	97
	Randolph	3,400	3,300	97
	Sumter	9,900	9,600	97
	Telfair	4,200	4,100	98
	Terrell	4,100	4,000	98
	Thomas	13,400	13,200	99
	Tift	11,600	11,400	98
	Turner	3,100	3,000	97
	Ware	13,300	13,100	98
	Wilcox	2,700	2,600	96
Worth	6,100	6,000	98	

Between 25-49%	FLORIDA	Total Households	TV Households	%
	Hamilton	3,200	3,100	97
	Leon	62,000	61,000	98
	Suwannee	8,700	8,400	97
	Taylor	6,400	6,200	97

Between 25-49%	GEORGIA	Total Households	TV Households	%
	Appling	5,500	5,300	97
	Bacon	3,400	3,300	97
	Clay	1,200	1,200	100
	Macon	4,900	4,800	98
	Pulaski	3,300	3,200	97
	Schley	1,100	1,100	100
	Seminole	3,300	3,200	97

Between 5-24%	FLORIDA	Total Households	TV Households	%
	Gadsden	13,100	12,800	98
	Lafayette	1,600	1,500	94
	Wakulla	4,400	4,300	98

Between 5-24%	GEORGIA	Total Households	TV Households	%
	Bleckley	3,800	3,700	97
	Peach	6,900	6,800	99
	Pierce	4,300	4,200	98
	Webster	800	800	100

Station Totals	391,200	382,700	97
Net Weekly Circulation (1984)		263,600	
Average Daily Circulation (1984)		176,300	

Georgia—Albany

WTSG

Ch. 31

Network Service: None, independent.

Licensee: Gordon Communications Co., Box 4050, Albany, GA 31706.

Studio: 1211 N. Slappey Blvd., Albany 31708.

Telephone: 912-435-3100.

Technical Facilities: Channel No. 31 (572-578 MHz). Authorized power: 1580-kw max. & 1200-kw horizontal visual, 240-kw aural. Antenna: 990-ft. above av. terrain, 1000-ft. above ground, 1362-ft. above sea level.

Latitude 31° 19' 52"
Longitude 83° 51' 43"

Transmitter: N of Rte. 270, 2.5-mi. E of Doerun.

News Service: INN.

Satellite Earth Stations: Microdyne, 7-meter; Skyspan, 4.5 meter; Microdyne & Drake receivers.

Ownership: W. Carl Gordon Jr., pres., 85%; Jeff Evans, exec. v.p. & gen. mgr., 10%; Suzanne Gordon, v.p.; George Williamson, secy.-treas.

Began Operation: Feb. 14, 1982.

Represented (sales): Adam Young Inc.

Represented (legal): Nixon, Hargrave, Devans & Doyle.

Represented (engineering): Smith & Powstenko.

Personnel:

JEFF EVANS, exec. vice president & general manager.
FRED PROCISE, general sales manager.
SID PERRY, program/promotion manager.
JOAN HAWKINS, business manager.

Highest 30 Sec. Rate: \$60.

Total Households: © MSI Consumer Market Data as of 1/1/84 TV Homes: TV% and Circulation © 1984 Arbitron County coverage based on Arbitron study.

Net Weekly Circulation	State County	Total Households	TV Households	%
50% & Over	GEORGIA			
	Baker	1,200	1,200	100
	Colquitt	13,000	12,800	98
	Dougherty	35,300	34,800	99
	Lee	4,300	4,200	98
	Mitchell	6,900	6,700	97
	Terrell	4,100	4,000	98
	Tift	11,600	11,400	98
	Turner	3,100	3,000	97
	Worth	6,100	6,000	98
Between 25-49%	GEORGIA			
	Atkinson	2,000	1,900	95
	Berrien	5,000	4,900	98
	Brooks	5,300	5,200	98
	Cook	4,800	4,700	98
	Crisp	7,100	6,900	97
	Dooley	3,800	3,700	97



WTSG BNPCT-800207KH Granted 1/8/81

© American Map Corp., 14244

Net Weekly Circulation	State County	Total Households	TV Households	%
Between 25-49%	Early	4,700	4,600	98
	Grady	6,800	6,700	99
	Irwin	3,300	3,200	97
	Miller	2,700	2,600	96
	Schley	1,100	1,100	100
	Thomas	13,400	13,200	99
Wilcox	2,700	2,600	96	
Between 5-24%	FLORIDA			
	Hamilton	3,200	3,100	97
	Jefferson	3,800	3,700	97
	Madison	5,000	4,800	96
GEORGIA	Ben Hill	6,200	6,000	97
	Calhoun	1,700	1,600	94
	Coffee	9,500	9,300	98
	Decatur	8,900	8,700	98
	Lanier	2,100	2,000	95
	Lowndes	24,600	24,100	98
	Randolph	3,400	3,300	97
	Sumter	9,900	9,600	97
	Telfair	4,200	4,100	98
	Station Totals		230,800	225,700
Net Weekly Circulation (1984)				80,700
Average Daily Circulation (1984)				36,200

Georgia—Atlanta

WAGA-TV

Ch. 5

Network Service: CBS.

Licensee: Storer Communications Co., Box 4207, Atlanta, GA 30302.

Studio: Box 4207, 1551 Briarcliff Rd. NE, Atlanta 30302.

Telephone: 404-875-5551. **TWX:** 810-751-8265.

Technical Facilities: Channel No. 5 (76-82 MHz). Authorized power: 100-kw visual, 10-kw aural. Antenna: 1070-ft. above av. terrain, 1110-ft. above ground, 2049-ft. above sea level.

Latitude 33° 47' 49"
Longitude 84° 20' 00"

Transmitter: 1551 Briarcliff Rd.

News Services: AP, UPI, CBS, Group W Newsfeed.

Satellite Earth Station: Scientific-Atlanta, 7-meter; Scientific-Atlanta receivers.

Ownership: Storer Communications Inc. For other interests, see Group Ownership of TV Stations.

Began Operation: March 8, 1949.

Represented (sales): Storer Television Sales Inc.

Represented (legal): Warren C. Zwicky.

Personnel:

PAUL RAYMON, vice president & general manager.
PETER SCHRUTH, general sales manager.
VICTOR BRUST, national sales manager.
DIANNE HARNELL, local sales manager.
CHUCK LIPTON, director of marketing.
KINDY JONES, commercial operations manager.
J. MARC DOYLE, director of program operations.
GREG GUNN, production manager.
RICHARD GOSS, promotion manager.
MARY STIMMEL, director, public affairs.
ROBERT YOUNG, public service director.
GENE ADAMS, chief engineer.

Rates: On request.

Total Households: © MSI Consumer Market Data as of 1/1/84 TV Homes: TV% and Circulation © 1984 Arbitron County coverage based on Arbitron study.

Net Weekly Circulation	State County	Total Households	TV Households	%
50% & Over	ALABAMA			
	Cleburne	4,900	4,800	98
	GEORGIA			
	Banks	3,400	3,300	97
	Barrow	8,100	8,000	99
	Bartow	15,000	14,800	99
	Butts	4,300	4,200	98
	Carroll	20,400	20,200	99
	Cherokee	19,700	19,500	99
	Clarke	28,300	27,900	99
	Clayton	57,600	57,300	99
	Cobb	124,800	124,200	99
	Coweta	14,500	14,300	98
	Dawson	1,800	1,800	100
	De Kalb	186,700	185,800	100
	Douglas	20,300	20,100	99
	Fayette	12,100	11,900	98
	Floyd	29,900	29,600	99
	Forsyth	11,100	11,000	99
	Fulton	230,500	228,500	99
	Gilmer	4,300	4,200	98
	Gordon	11,100	11,000	99
	Greene	3,900	3,800	97
	Gwinnett	69,200	68,600	99
	Habersham	9,200	9,000	98
	Hall	28,800	28,500	99
	Haralson	6,800	6,700	99
Heard	2,300	2,300	100	
Henry	13,700	13,500	99	
Jackson	9,300	9,200	99	



WAGA-TV BPC-1879 Granted 8/10/54

© American Map Corp. 14244

Net Weekly Circulation	State County	Total Households	TV Households	%
50% & Over	Jasper	2,900	2,800	96
	Lamar	4,400	4,300	98
	Lumpkin	3,800	3,700	97
	Madison	6,700	6,600	98
	Meriwether	7,100	7,000	98
	Monroe	5,200	5,100	98
	Morgan	3,900	3,800	97
	Newton	12,200	12,000	98
	Oconee	4,900	4,900	100
	Oglethorpe	3,200	3,100	97
	Paulding	10,000	9,900	99
	Pickens	4,600	4,500	98
	Pike	3,100	3,000	97
	Polk	11,900	11,700	99
	Putnam	3,800	3,700	97
	Rabun	4,200	4,100	98
	Rockdale	13,800	13,600	99
	Spalding	17,400	17,200	99
	Towns	2,400	2,400	100
	Troup	18,600	18,200	98
Union	3,800	3,700	97	
Upson	9,600	9,500	99	
Walton	11,000	10,800	98	
White	3,900	3,800	97	
NORTH CAROLINA				
	Clay	2,800	2,700	96
Between 25-49%	ALABAMA			
	Calhoun	42,500	42,100	99
	Cherokee	6,800	6,700	99
	Randolph	7,200	7,100	99
GEORGIA				
Baldwin	10,900	10,700	98	
Bibb	54,600	54,000	99	
Chattooga	7,800	7,700	99	
Fannin	5,800	5,700	98	
(Continued on page 267)				
Station Totals		1,502,400	1,485,500	98
Net Weekly Circulation (1984)			1,062,100	
Average Daily Circulation (1984)			638,500	

Georgia—Atlanta

WGNX

(formerly WANX-TV)

Ch. 46

Network Service: None, independent.

Grantee: WGNX Inc.

Studio: 1810 Briarcliff Rd. NE, Atlanta, GA 30329.

Mailing Address: Box 98097, Atlanta, GA 30359.

Telephone: 404-325-4646.

Technical Facilities: Channel No. 46 (662-668 MHz). Authorized power: 1865-kw max. & 1290-kw horizontal visual, 368.8-kw max. & 251-kw horizontal aural. Antenna: 1070-ft. above av. terrain, 1170-ft. above ground, 2045-ft. above sea level.

Latitude 33° 48' 27"
Longitude 84° 20' 26"

Holds CP for change to 2333-kw max. & 1762-kw horizontal visual, 233-kw max. & 176-kw horizontal aural, 1088-ft. above av. terrain, 1174-ft. above ground, 2049-ft. above sea level. BPC-4857.

Transmitter: Briarcliff Rd. & Shepherd Lane.

News Service: UPI.

Satellite Earth Stations: Scientific-Atlanta; 10-meter.

Ownership: Tribune Broadcasting Co. For other interests, see Group Ownership of TV Stations.

Began Operation: June 6, 1971. Sale to present owner by CBN Continental Bcstg. Network Inc. approved by FCC Dec. 1, 1983 (Television Digest, Vol. 23:31).

Represented (sales): Pety Television.

Represented (legal): Schnader, Harrison, Segal & Lewis.

Represented (engineering): Edward F. Lorentz & Associates.

Personnel:

- HERMAN RAMSEY, general manager.
- WAYNE SPRACKLIN, general sales manager.
- JAMIL ROBERTS, national sales manager.
- JACK CRUMPLER, regional sales manager.
- LORRIE SHILLING, program manager.
- MANUEL MARQUEZ, operations manager.
- JEFF BELL, film director.
- DAVID UHLRICH, production manager.
- BECKY LEWIS CONGDON, traffic manager.
- BARRY STINSON, creative services manager.

Rates: Not available.

Total Households: © MSI Consumer Market Data as of 1/1/84 TV Homes: TV% and Circulation © 1984 Arbitron County coverage based on Arbitron study.

Net Weekly Circulation	State County	Total Households	TV Households	%
50% & Over	GEORGIA			
	Cherokee	19,700	19,500	99
	Fayette	12,100	11,900	98
	Henry	13,700	13,500	99
Between 25-49%	ALABAMA			
	Calhoun	42,500	42,100	99
	Chambers	14,100	13,900	99
	GEORGIA			
	Barrow	8,100	8,000	99
	Bartow	15,000	14,800	99
	Butts	4,300	4,200	98
	Carroll	20,400	20,200	99
	Chattooga	7,800	7,700	99
	Clarke	28,300	27,900	99
	Clayton	57,600	57,300	99
	Cobb	124,800	124,200	99
	Coweta	14,500	14,300	98
De Kalb	186,700	185,800	100	
Douglas	20,300	20,100	99	
Floyd	29,900	29,600	99	
Forsyth	11,100	11,000	99	



WGNX BPC-4857 Granted 7/29/75

©American Map Corp., No. 14244

Net Weekly Circulation	State County	Total Households	TV Households	%
Between 25-49%	FULTON	230,500	228,500	99
	GORDON	11,100	11,000	99
	GWINNETT	69,200	68,600	99
	HABERSHAM	9,200	9,000	98
	HALL	28,800	28,500	99
	JACKSON	9,300	9,200	99
	LUMPKIN	3,800	3,700	97
	MERIWETHER	7,100	7,000	98
	MONROE	5,200	5,100	98
	MORGAN	3,900	3,800	97
	NEWTON	12,200	12,000	98
	OCONEE	4,900	4,900	100
	PAULDING	10,000	9,900	99
	PICKENS	4,600	4,500	98
	PIKE	3,100	3,000	97
	POLK	11,900	11,700	99
	ROCKDALE	13,800	13,600	99
SPALDING	17,400	17,200	99	
TROUP	18,600	18,200	98	
UPSON	9,600	9,500	99	
WALTON	11,000	10,800	98	
WILKES	4,000	3,900	97	
Between 5-24%	ALABAMA			
	Cleburne	4,900	4,800	98
	Randolph	7,200	7,100	99
	Talladega	25,500	25,200	99
GEORGIA	BANKS	3,400	3,300	97
	CATOOSA	13,900	13,800	99
	DADE	4,300	4,200	98
	DAWSON	1,800	1,800	100
	ELBERT	7,100	7,000	99
	GILMER	4,300	4,200	98
	GREENE	3,900	3,800	97
	HARALSON	6,800	6,700	99
	HART	6,600	6,500	98

(Continued on page 267)

Station Totals	1,361,100	1,347,300	98
Net Weekly Circulation (1984)			504,400
Average Daily Circulation (1984)			197,500

Georgia—Atlanta

WATL-TV

Ch. 36

Network Service: None, independent.

Licensee: WATL-TV Inc., 575 Ponce de Leon Ave., Atlanta, GA 30308.

Studio: 575 Ponce de Leon Ave., Atlanta, GA 30308.

Telephone: 404-892-3636.

Technical Facilities: Channel No. 36 (602-608 MHz). Authorized power: 2682-kw max. & 2030-kw horizontal visual, 402.3-kw max. & 304.5-kw horizontal aural. Antenna: 1086-ft. above av. terrain, 1170-ft. above ground, 2045-ft. above sea level.

Latitude 33° 48' 27"
Longitude 84° 20' 26"

Transmitter: Briarcliff Rd. at Shepherd Lane.

Satellite Earth Station: Microdyne; 7-meter.

Ownership: D. R. Jones, chmn., 25.12%; Sillerman Morrow Bcstg. Group, 50%; B. M. Taylor, 11.88%; Thomas D. Jones, 2.7%; D. Richard Jones III, 2.55%; Ed Herlihy, 2.5%; others, none with as much as 3%. SMBG ownership: Robert F. X. Sillerman, 55.5%; Howard Tytel & Gerald Wendel, 16% each; Bruce Morrow, 12%. Sillerman & Morrow owns WALL(AM) & WKGL(FM), Middletown & WJJB(FM), Hyde Park, NY; WRAN(AM), Dover, NJ; WHMP-AM-FM, Northampton, MA; WOCB & WSOX-FM, West Yarmouth, MA.

Began Operation: Oct. 13, 1954; left air May 31, 1955. Resumed operation under ownership of U.S. Communications Aug. 16, 1969; left air March 30, 1971. Sale to D. R. Jones, et al., approved by FCC July 14, 1974. Resumed operation July 5, 1976. Sale to present owners approved Oct. 13, 1982. Note: Sale to Rockefeller Group pends (*Television Digest*, Vol. 24:28).

Represented (sales): Katz Independent TV Sales.

Represented (legal): Carter, Ansley, Smith & McLendon.

Represented (engineering): Jules Cohen & Associates.

Personnel:

EDWARD H. HERLIHY, vice president & general manager.
S. S. S. KHALSA, business manager.
MATT FILLA, national sales manager.
RON LEPPIG, local sales manager.
DON HESS, program manager.
HOWELL UPCHURCH, production manager.
BETSY BARRON, traffic manager.

Highest 30 Sec. Rate: \$1000.

Total Households: © MSI Consumer Market Data as of 1/1/84 TV Homes: TV% and Circulation © 1984 Arbitron County coverage based on Arbitron study.

Net Weekly Circulation	State County	Total Households	TV Households	%
50% & Over	GEORGIA			
	Rockdale	13,800	13,600	99
Between 25-49%	GEORGIA			
	Barrow	8,100	8,000	99
	Butts	4,300	4,200	98
	Carroll	20,400	20,200	99
	Cherokee	19,700	19,500	99
	Clarke	28,300	27,900	99
	Clayton	57,600	57,300	99
	Cobb	124,800	124,200	99
	Coweta	14,500	14,300	98
	Dawson	1,800	1,800	100
	De Kalb	186,700	185,800	100
	Douglas	20,300	20,100	99
	Floyd	29,900	29,600	99
	Forsyth	11,100	11,000	99
	Fulton	230,500	228,500	99
Greene	3,900	3,800	97	
Gwinnett	69,200	68,600	99	
Henry	13,700	13,500	99	



WATL-TV BMPCT-6999 Granted 4/25/69

© American Map Corp. 14244

Net Weekly Circulation	State County	Total Households	TV Households	%
Between 25-49%	Jackson	9,300	9,200	99
	Lumpkin	3,800	3,700	97
	Meriwether	7,100	7,000	98
	Morgan	3,900	3,800	97
	Newton	12,200	12,000	98
	Oconee	4,900	4,900	100
	Paulding	10,000	9,900	99
	Pickens	4,600	4,500	98
	Pike	3,100	3,000	97
	Rabun	4,200	4,100	98
	Spalding	17,400	17,200	99
Walton	11,000	10,800	98	

Net Weekly Circulation	State County	Total Households	TV Households	%
Between 5-24%	ALABAMA			
	Cherokee	6,800	6,700	99
GEORGIA	Banks	3,400	3,300	97
	Bartow	15,000	14,800	99
	Chattooga	7,800	7,700	99
	Crawford	2,500	2,400	96
	Fayette	12,100	11,900	98
	Gilmer	4,300	4,200	98
	Gordon	11,100	11,000	99
	Hall	28,800	28,500	99
	Haralson	6,800	6,700	99
	Heard	2,300	2,300	100
	Jasper	2,900	2,800	96
	Lamar	4,400	4,300	98
	Madison	6,700	6,600	98
	Oglethorpe	3,200	3,100	97
	Polk	11,900	11,700	99
	Putnam	3,800	3,700	97
	Troup	18,600	18,200	98
Union	3,800	3,700	97	
Upson	9,600	9,500	99	
White	3,900	3,800	97	

Station Totals	1,119,800	1,108,900	99
Net Weekly Circulation (1984)		388,800	
Average Daily Circulation (1984)		129,700	

Georgia—Atlanta

WSB-TV

Ch. 2

Network Service: ABC.

Licensee: Cox Communications Inc., 1601 W. Peachtree.

Studio: 1601 W. Peachtree St. NE, Atlanta 30309.

Telephone: 404-897-7000. **TWX:** 810-751-3532.

Technical Facilities: Channel No. 2 (54-60 MHz). Authorized power: 100-kw visual, 20-kw aural. Antenna: 1037-ft. above av. terrain, 1076-ft. above ground, 2049-ft. above sea level.

Latitude 33° 45' 51"
Longitude 84° 21' 42"

Transmitter: 766 Willoughby Way NE.

AM Affiliate: WSB, 50-kw, 750 kHz.

FM Affiliate: WSB-FM, 100-kw, 98.5 MHz (No. 253), 770-ft.

News Services: AP, UPI, ABC, CNN.

Satellite Earth Stations: Transmit/receive; Scientific-Atlanta, 10-meter & 7-meter; Scientific-Atlanta receivers.

Ownership: Division of Cox Communications Inc. which is a publicly held corp. William Schwartz, pres. & chief exec. officer; Walter C. Liss Jr., pres., broadcast div.; Michael Kievman, senior exec. v.p., broadcast div. Cox Communications Inc. is 55.9% owned by James M. Cox Jr. estate, Anne Cox Chambers & Barbara Cox Anthony, personally or through trusts. Cox also operates WHIO-TV-AM-FM, Dayton; WSOC-TV-AM-FM, Charlotte; WPXI(TV), Pittsburgh; KDNL-TV, St. Louis, MO; KTVU(TV), Oakland-San Francisco; WIOD & WAIA-FM, Miami, FL; KFI & KOST(FM), Los Angeles, CA; WLIF(FM), Baltimore, MD & WWSH(FM), Philadelphia & is multiple cable system operator. For other interests, see Newspaper Ownership of Television Stations.

Began Operation: Sept. 29, 1948.

Represented (sales): TeleRep Inc.

Represented (legal): Dow, Lohnes & Albertson.

Personnel:

- ANDREW FISHER, v.p. & general manager.
- BROOKE SPECTORSKY, station manager.
- GRACE GILCHRIST, general sales manager.
- RANDY FRASER, local sales manager.
- GENE McHUGH, national sales manager.
- TED BATSON, retail services manager.
- A. R. VAN CANTFORT, program manager.
- BILL SWENEY, production manager.
- DOUG HENDERSON, director of engineering.
- RABUN MATTHEWS, news director.
- GORDON JONES, controller.
- ELEANOR BROWN, personnel manager.
- JOCELYN DORSEY, public affairs manager.

Rates: On request.

NETWORK BASE HOURLY RATE: \$3000.

Total Households: © MSI -Consumer Market Data as of 1/1/84 TV Homes: TV% and Circulation © 1984 Arbitron County coverage based on Arbitron study.

Net Weekly Circulation	State County	Total Households	TV Households	%
50% & Over	ALABAMA			
	Cleburne	4,900	4,800	98
	Randolph	7,200	7,100	99
	GEORGIA			
	Baldwin	10,900	10,700	98
	Banks	3,400	3,300	97
	Barrow	8,100	8,000	99
	Bartow	15,000	14,800	99
	Butts	4,300	4,200	98
	Carroll	20,400	20,200	99
	Chattooga	7,800	7,700	99
	Cherokee	19,700	19,500	99
	Clarke	28,300	27,900	99
	Clayton	57,600	57,300	99
Cobb	124,800	124,200	99	



WSB-TV BPCCT-2303 Granted 5/6/57

© American Map Corp., 14244

Net Weekly Circulation	State County	Total Households	TV Households	%
50% & Over	Coweta	14,500	14,300	98
	Dawson	1,800	1,800	100
	De Kalb	186,700	185,800	100
	Douglas	20,300	20,100	99
	Fayette	12,100	11,900	98
	Floyd	29,900	29,600	99
	Forsyth	11,100	11,000	99
	Fulton	230,500	228,500	99
	Gilmer	4,300	4,200	98
	Gordon	11,100	11,000	99
	Greene	3,900	3,800	97
	Gwinnett	69,200	68,600	99
	Habersham	9,200	9,000	98
	Hall	28,800	28,500	99
	Haralson	6,800	6,700	99
	Heard	2,300	2,300	100
	Henry	13,700	13,500	99
	Jackson	9,300	9,200	99
	Jasper	2,900	2,800	96
	Lamar	4,400	4,300	98
	Lumpkin	3,800	3,700	97
	Meriwether	7,100	7,000	98
	Monroe	5,200	5,100	98
	Morgan	3,900	3,800	97
	Newton	12,200	12,000	98
	Oconee	4,900	4,900	100
	Oglethorpe	3,200	3,100	97
Paulding	10,000	9,900	99	
Pickens	4,600	4,500	98	
Pike	3,100	3,000	97	
Polk	11,900	11,700	99	
Putnam	3,800	3,700	97	
Rabun	4,200	4,100	98	
Rockdale	13,800	13,600	99	
Spalding	17,400	17,200	99	
Stephens	8,000	7,900	99	
Towns	2,400	2,400	100	
Troup	18,600	18,200	98	

(Continued on page 267)

Station Totals	1,616,900	1,598,200	98
Net Weekly Circulation (1984)	1,126,500		
Average Daily Circulation (1984)	712,600		

Georgia—Atlanta

WVEU

Ch. 69

Network Service: None, independent.

Licensee: Broadcast Corp. of Georgia, 2400 First National Bank Tower, Atlanta 30303.

Studio: 2700 Northeast Expwy., Atlanta 30345.

Telephone: 404-325-6929.

Technical Facilities: Channel No. 69 (800-806 MHz). Authorized power: 2630-kw visual, 263-kw aural. Antenna: 980-ft. above av. terrain, 848-ft. above ground, 1917-ft.

Latitude 33° 45' 34"
Longitude 84° 23' 19"

Transmitter: Peachtree Plaza Hotel.

Ownership: David J. Harris, 55%; Prentiss Q. Yancey, 23.32%; David M. Franklin, 11.45%; John T. Sullivan, 7.92%; Edward B. Phillips, 2.31%.

Began Operation: Aug. 22, 1981.

Represented (legal): E. William Henry.

Represented (engineering): Jules Cohen & Associates.

Personnel:

- DAVID HARRIS, vice president.
- VANCE L. ECKERSLEY, general manager.
- WILLARD L. DOUGHERTY, general sales manager.
- JOSEPH A. EVERETT, operations manager.
- LAWRENCE L. WOOD, production manager.
- ANTHONY COX, chief engineer.

Rates: Not available.

Total Households: © MSI Consumer Market Data as of 1/1/84 TV Homes: TV% and Circulation © 1984 Arbitron County coverage based on Arbitron study.

Net Weekly Circulation	State County	Total Households	TV Households	%
	GEORGIA			
Between 5-24%	Carroll	20,400	20,200	99
	Coweta	14,500	14,300	98
	Douglas	20,300	20,100	99
Station Totals		55,200	54,600	98
Net Weekly Circulation (1984)			24,200	
Average Daily Circulation (1984)			7,500	



WVEU BPCT-781221LL Granted 8/19/80

© American Map Corp., 1984

BLACKBURN & COMPANY, INC.

**RADIO • TV • CATV • NEWSPAPER BROKERS
NEGOTIATIONS • FINANCING • APPRAISALS**

CHICAGO 333 N. Michigan Ave., 60601 (312) 346-6460
WASHINGTON, D.C. 1111 19th St., N.W., 20036 (202) 331-9270
ATLANTA 400 Colony Sq., #1004, 30361 (404) 892-4655
BEVERLY HILLS 9465 Wilshire Blvd., 90212 (213) 274-8151

Georgia—Atlanta

WXIA-TV

Ch. 11



**BLAIR TELEVISION
GANNETT BROADCASTING GROUP**

Network Service: NBC.

Licensee: Pacific & Southern Broadcasting Co. Inc., 1611 W. Peachtree St. NE, Atlanta, GA 30309.

Studio: 1611 W. Peachtree St. NE.

Telephone: 404-892-1611. **TWX:** 810-751-3255.

Technical Facilities: Channel No. 11 (198-204 MHz). Authorized power: 316-kw visual, 31.6-kw aural. Antenna: 1048-ft. above av. terrain, 1040-ft. above ground, 2049-ft. above sea level.

Latitude 33° 45' 23.7"
Longitude 84° 19' 54.7"

Transmitter: 110 Arizona Ave. NE.

News Services: AP, UPI, Gannett News Service.

Ownership: Gannett Co. Inc., 100%. For other interests, see Group & Newspaper Ownership of TV Stations.

Began Operation: Sept. 30, 1951 as WLTV. Merger of Combined Communications with Gannett approved by FCC June 7, 1979 (**Television Digest**, Vol. 18:20, 38; 19:24). Merger of Pacific & Southern Bcstg. with Combined Communications approved Jan. 9, 1974 (Vol. 13:5; 14:2, 30, 34). Previous merger of Jupiter Bcstg. with Pacific & Southern Bcstg. Co. Inc. approved Nov. 15, 1967 (Vol. 7:47). Previously sale to WIBC Inc. by Crosley Bcstg. approved Sept. 25, 1962 (Vol. 2:25, 37, 38). Crosley acquired station from Broadcasting Inc. in Jan. 1953 (Vol. 8:51; 9:5, 7).

Represented (sales): Blair Television.

Represented (legal): Pierson, Ball & Dowd.

Personnel:

- CECIL WALKER, president & general manager.
- HOWARD KAUFMAN, vice president & general sales manager.
- HARVEY MARS, station manager.
- WAYNE FREEMAN, national sales manager.
- R. KEN TONNING, local sales manager.
- WILLIAM E. GARRETT, v.p. & controller.
- JACK R. LEASE, v.p., director of operations & program manager.
- MIKE MARTIN, v.p. & production manager.
- MIKE HOWEY, chief engineer.
- DAVE HOWELL, news director.
- JOHN HEINEN, promotion director.

Highest 30 Sec. Rate (July 1983): \$3150.

NETWORK BASE HOURLY RATE: \$2400.

Total Households: © MSI Consumer Market Data as of 1/1/84 TV Homes: TV% and Circulation © 1984 Arbitron County coverage based on Arbitron study.



WXIA-TV BPCT-800924KF Granted 1/6/81

© American Map Corp., 14244

Net Weekly Circulation	State County	Total Households	TV Households	%
50% & Over	ALABAMA			
	Randolph	7,200	7,100	99
	GEORGIA			
	Barrow	8,100	8,000	99
	Bartow	15,000	14,800	99
	Butts	4,300	4,200	98
	Carroll	20,400	20,200	99
	Cherokee	19,700	19,500	99
	Clarke	28,300	27,900	99
	Clayton	57,600	57,300	99
	Cobb	124,800	124,200	99
	Coweta	14,500	14,300	98
	Dawson	1,800	1,800	100
	De Kalb	186,700	185,800	100
	Douglas	20,300	20,100	99
	Fayette	12,100	11,900	98
	Floyd	29,900	29,600	99
	Forsyth	11,100	11,000	99
	Fulton	230,500	228,500	99
	Gordon	11,100	11,000	99
	Greene	3,900	3,800	97
	Gwinnett	69,200	68,600	99
	Habersham	9,200	9,000	98
	Hall	28,800	28,500	99
	Haralson	6,800	6,700	99
	Heard	2,300	2,300	100
	Henry	13,700	13,500	99
	Jackson	9,300	9,200	99
Jasper	2,900	2,800	96	
Lamar	4,400	4,300	98	
Lumpkin	3,800	3,700	97	
Meriwether	7,100	7,000	98	
Morgan	3,900	3,800	97	
Newton	12,200	12,000	98	
Oconee	4,900	4,900	100	
Oglethorpe	3,200	3,100	97	
Paulding	10,000	9,900	99	
Pickens	4,600	4,500	98	

(Continued on page 268)

Station Totals	1,581,900	1,563,500	98
Net Weekly Circulation (1984)			1,049,900
Average Daily Circulation (1984)			611,500

Georgia—Atlanta

WTBS

Ch. 17

Network Service: None, independent.

Licensee: Superstation Inc., 1050 Techwood Dr. NW, Atlanta, GA 30318.

Studio: 1050 Techwood Dr. NW.

Telephone: 404-827-1717. **TWX:** 810-751-8568.

Technical Facilities: Channel No. 17 (488-494 MHz). Authorized power: 2240-kw max. & 1510-kw horizontal visual, 224-kw max. & 151-kw horizontal aural. Antenna: 1093-ft. above av. terrain, 1042-ft. above ground, 2042-ft. above sea level.

Latitude 33° 46' 57"
Longitude 84° 23' 20"

Transmitter: 1018 W. Peachtree St. NW.

News Services: AP, UPI, CNN.

Satellite Earth Stations: Transmit/receive; one Scientific-Atlanta, 11-meter; 2 Scientific-Atlanta, 10-meter; 5 Scientific-Atlanta, 7-meter; Scientific-Atlanta receivers.

Ownership: Turner Broadcasting System Inc. R. E. Turner III, chmn., 87%; others, none with as much as 3%. Turner also owns Cable News Network.

Began Operation: Sept. 1, 1967. Transfer of control from Jack M. Rice, et al., to R. E. Turner approved by FCC Dec. 10, 1969.

Represented (sales): Turner Broadcast Sales.

Represented (legal): Pepper & Corazzini.

Personnel:

ROBERT WUSSLER, president.
JAMES KITCHELL, v.p., operations/administration.
GERRY HOGAN, vice president, sales.
ROBERT SIEBER, vice president, research.
GENE WRIGHT, vice president, engineering.
JACK PETRIK, director of programming.
JIM WILLIAMS, local sales manager.
PAM PEARSON, promotion manager.
SIDNEY PIKE, pres., Turner Program Services.

Rates: On request.

Total Households: © MSI Consumer Market Data as of 1/1/84 TV Homes: TV% and Circulation © 1984 Arbitron County coverage based on Arbitron study.

Net Weekly Circulation	State County	Total Households	TV Households	%
50% & Over	ARKANSAS			
	Jackson	8,100	7,900	98
	ARIZONA			
	Greenlee	3,900	3,800	97
	CALIFORNIA			
	Del Norte	7,700	7,200	93
	COLORADO			
	San Juan	300	300	100
	FLORIDA			
	Okaloosa	41,600	41,200	99
	GEORGIA			
	Bartow	15,000	14,800	99
	Butts	4,300	4,200	98
	Carroll	20,400	20,200	99
	Chattooga	7,800	7,700	99
	Cherokee	19,700	19,500	99
	Clayton	57,600	57,300	99
	Cobb	124,800	124,200	99
	Coweta	14,500	14,300	98
	De Kalb	186,700	185,800	100
	Douglas	20,300	20,100	99
	Fayette	12,100	11,900	98
	Floyd	29,900	29,600	99
	Forsyth	11,100	11,000	99
	Fulton	230,500	228,500	99
	Glynn	21,200	20,900	99
	Gwinnett	69,200	68,600	99
	Habersham	9,200	9,000	98



WTBS BNPCT-7539 Granted 7/31/74

© American Map Corp., 1424

Net Weekly Circulation	State County	Total Households	TV Households	%
50% & Over	Hall	28,800	28,500	99
	Haralson	6,800	6,700	99
	Henry	13,700	13,500	99
	Houston	28,000	27,700	99
	Jackson	9,300	9,200	99
	Lowndes	24,600	24,100	98
	Meriwether	7,100	7,000	98
	Newton	12,200	12,000	98
	Oconee	4,900	4,900	100
	Paulding	10,000	9,900	99
	Pike	3,100	3,000	97
	Polk	11,900	11,700	99
	Rockdale	13,800	13,600	99
	Spalding	17,400	17,200	99
	Troup	18,600	18,200	98
Upson	9,600	9,500	99	
Ware	13,300	13,100	98	
	IDAHO			
	Clearwater	3,700	3,600	97
	Shoshone	6,800	6,600	97
	KANSAS			
	Comanche	1,000	1,000	100
	Hamilton	1,000	1,000	100
	Kiowa	1,600	1,500	94
	Logan	1,400	1,400	100
	Morton	1,200	1,200	100
	Norton	2,700	2,600	96
	Seward	6,500	6,400	98
	Woodson	1,800	1,800	97
	KENTUCKY			
	Boyd	20,900	20,800	100
	Clay	7,400	7,200	97
	Knott	6,000	5,800	97
	Laurel	14,300	14,000	98
	Letcher	11,100	10,800	97
	Perry	11,600	11,300	97
	Pike	29,300	28,900	98

(Continued on next page)

Station Totals	59,480,900	58,495,500	98
Net Weekly Circulation (1984)		10,516,400	
Average Daily Circulation (1984)		3,859,700	

WTBS, Atlanta
(Arbitron Data Continued)

Net Weekly Circulation	State County	Total Households	TV Households	%
50% & Over	LOUISIANA			
	Concordia	8,000	7,800	97
	St Mary	21,200	20,900	99
	MICHIGAN			
	Gogebic	7,600	7,400	97
	MISSISSIPPI			
	Washington	23,500	23,000	98
	MONTANA			
	Hill	6,600	6,400	97
	Rosebud	3,800	3,600	95
	NORTH DAKOTA			
	Towner	1,500	1,500	100
	NEW MEXICO			
	Curry	15,500	15,100	97
	Hidalgo	2,100	2,000	95
	Lea South	2,600	2,400	92
	NEVADA			
	Lander	1,900	1,700	92
	OKLAHOMA			
	Ellis	2,300	2,200	96
	Harper	1,900	1,900	100
	Jackson	10,700	10,600	99
	Kiowa	5,400	5,300	98
	Woods	4,300	4,200	98
	Woodward	8,700	8,500	98
	OREGON			
	Harney	3,200	3,000	92
	PENNSYLVANIA			
	Elk	13,400	13,100	98
	SOUTH DAKOTA			
	Jerauld	1,100	1,100	100
	TENNESSEE			
	Lake	2,600	2,600	100
	TEXAS			
	Dallam	2,500	2,500	100
	Dimmit	3,500	3,300	94
	Frio	4,300	4,200	98
	Howard	12,000	11,900	99
	Jim Hogg	1,900	1,800	95
	Kinney	800	800	100
	Maverick	9,200	8,700	95
	Motley	800	800	100
	Palo Pinto	8,900	8,700	98
	Presidio	1,800	1,700	94
	Reagan	1,400	1,400	100
	Shackelford	1,600	1,600	100
	Sherman	1,100	1,100	100
	Terrell	600	600	100
	Uvalde	7,600	7,400	97
	Val Verde	11,600	11,200	97
	VIRGINIA			
	Bath	2,200	2,200	100
	Tazewell	18,400	18,100	98
	Wise	17,400	17,100	98
	WEST VIRGINIA			
	Logan	17,300	17,100	99
	Mc Dowell	16,400	16,100	98
	Mingo	12,700	12,500	98
	Raleigh	32,700	32,200	98
	Wood	35,200	34,800	99
	Wyoming	12,200	12,000	98
	WYOMING			
	Sublette	1,700	1,600	94
	Sweetwater	17,400	16,700	96

Net Weekly Circulation	State County	Total Households	TV Households	%
Between 25-49%	ALABAMA			
	Autauga	11,400	11,200	98
	Barbour	8,600	8,400	98
	Calhoun	42,500	42,100	99
	Chambers	14,100	13,900	99
	Coffee	14,100	13,900	99
	Colbert	20,400	20,100	99
	Covington	14,500	14,300	99

WTBS—(Continued)
(Arbitron Data Continued)

Net Weekly Circulation	State County	Total Households	TV Households	%
Between 25-49%	ALABAMA—(Continued)			
	Dale	15,100	14,900	99
	Dallas	17,800	17,500	98
	Etowah	38,400	38,100	99
	Franklin	10,900	10,700	98
	Greene	3,700	3,600	97
	Houston	28,900	28,600	99
	Jackson	19,200	18,900	99
	Lauderdale	30,400	29,900	98
	Lee	29,700	29,300	99
	Madison	71,500	70,700	99
	Marengo	8,500	8,300	98
	Marion	11,500	11,400	99
	Montgomery	74,100	73,300	99
	Morgan	33,400	33,000	99
	Randolph	7,200	7,100	99
	Talladega	25,500	25,200	99
	Tallapoosa	14,100	13,900	99
	Tuscaloosa	50,600	50,000	99
	ARKANSAS			
	Ashley	9,400	9,200	98
	Benton	32,600	31,900	98
	Boone	10,800	10,600	98
	Carrroll	7,000	6,900	98
	Chicot	6,000	5,800	97
Clay	8,100	7,900	98	
Craighead	23,700	23,400	99	
Desha	6,800	6,600	97	
Drew	6,500	6,300	97	
Greene	12,000	11,800	98	
Hempstead	8,900	8,700	98	
Independence	11,800	11,500	98	
Miller	14,100	13,900	99	
Mississippi	20,000	19,600	98	
Ouachita	11,400	11,100	98	
Phillips	11,000	10,600	97	
Randolph	6,600	6,400	97	
Sebastian	38,300	37,900	99	
Sevier	5,600	5,500	98	
Union	18,500	18,200	98	
Washington	39,200	38,300	98	
ARIZONA				
Cochise	32,100	30,900	96	
Graham	7,300	6,900	94	
Navajo	21,000	19,200	91	
CALIFORNIA				
El Dorado East	12,600	12,200	96	
Mono	4,500	3,900	87	
Siskiyou	16,600	15,500	93	
COLORADO				
Alamosa	4,300	4,100	95	
Baca	1,900	1,700	89	
Garfield	9,700	9,300	95	
Mesa	34,000	33,100	97	
Phillips	1,800	1,800	100	
Rio Blanco	2,500	2,400	96	
Rio Grande	3,500	3,300	94	
Summit	4,300	4,100	95	
Yuma	4,000	3,800	95	
FLORIDA				
Alachua	62,600	61,300	98	
Bay	39,000	38,600	99	
Brevard	113,500	112,300	99	
Collier	42,300	41,300	98	
Dixie	3,000	2,900	97	
Escambia	88,000	87,200	99	
Franklin	2,900	2,800	96	
Glades	2,600	2,500	96	
Gulf	3,800	3,700	97	
Hendry	7,000	6,800	97	
Indian River	27,500	27,000	98	
Lee	99,300	98,000	99	
Leon	62,000	61,000	98	
Martin	31,700	31,300	99	
Monroe	29,300	28,500	97	

WTBS—(Continued)
(Arbitron Data Continued)

Net Weekly Circulation	State County	Total Households	TV Households	%
FLORIDA—(Continued)				
Between 25-49%	Okeechobee	8,300	8,200	99
	St Lucie	39,300	38,700	98
	Sarasota	102,900	101,800	99
	Taylor	6,400	6,200	97
GEORGIA				
	Appling	5,500	5,300	97
	Atkinson	2,000	1,900	95
	Bacon	3,400	3,300	97
	Baldwin	10,900	10,700	98
	Banks	3,400	3,300	97
	Barrow	8,100	8,000	99
	Ben Hill	6,200	6,000	97
	Bibb	54,600	54,000	99
	Bleckley	3,800	3,700	97
	Bulloch	12,000	11,800	98
	Charlton	2,500	2,400	96
	Chatham	75,300	74,500	99
	Chattahoochee	3,400	3,400	100
	Clarke	28,300	27,900	99
	Clay	1,200	1,200	100
	Clinch	2,200	2,100	95
	Coffee	9,500	9,300	98
	Columbia	15,800	15,600	99
	Crawford	2,500	2,400	96
	Crisp	7,100	6,900	97
	Dawson	1,800	1,800	100
	Dougherty	35,300	34,800	99
	Evans	3,100	3,100	98
	Fannin	5,800	5,700	98
	Gordon	11,100	11,000	99
	Greene	3,900	3,800	97
	Heard	2,300	2,300	100
	Irwin	3,300	3,200	97
	Jasper	2,900	2,800	96
	Jeff Davis	4,300	4,200	98
	Jones	6,100	6,000	98
	Lamar	4,400	4,300	98
	Lanier	2,100	2,000	95
	Laurens	13,300	13,000	98
	Liberty	11,700	11,500	98
	Lumpkin	3,800	3,700	97
	Mc Intosh	2,900	2,800	97
	Macon	4,900	4,800	98
	Madison	6,700	6,600	98
	Monroe	5,200	5,100	98
	Morgan	3,900	3,800	97
	Muscogee	60,400	59,800	99
	Peach	6,900	6,800	99
	Pickens	4,600	4,500	98
	Rabun	4,200	4,100	98
	Randolph	3,400	3,300	97
	Richmond	64,200	63,600	99
	Stephens	8,000	7,900	99
	Sumter	9,900	9,600	97
	Telfair	4,200	4,100	98
	Thomas	13,400	13,200	99
	Tift	11,600	11,400	98
	Toombs	8,400	8,200	97
	Treutlen	2,100	2,000	95
	Walton	11,000	10,800	98
	Washington	6,400	6,200	97
	Wayne	7,200	7,100	99
	White	3,900	3,800	97
	Whitfield	24,100	23,900	99
	Wilkes	4,000	3,900	97
IOWA				
	Adams	2,200	2,200	100
	Boone	10,000	9,900	99
	Cass	6,800	6,700	99
	Cerro Gordo	19,000	18,800	99
	Clay	7,900	7,800	99
	Dickinson	6,600	6,500	98
	Dubuque	31,500	31,000	98
	Emmet	5,000	4,900	98

WTBS—(Continued)
(Arbitron Data Continued)

Net Weekly Circulation	State County	Total Households	TV Households	%
IOWA—(Continued)				
Between 25-49%	Henry	7,000	6,900	98
	Humboldt	5,000	4,900	98
	Jefferson	6,000	5,900	98
	Kossuth	8,000	7,900	99
	Linn	64,900	64,400	99
	Muscatine	14,900	14,800	99
	Pottawattamie	31,800	31,500	99
	Scott	60,500	60,000	99
	Union	5,600	5,500	98
	Wright	6,200	6,100	98
IDAHO				
	Bannock	24,400	23,800	98
	Bear Lake	2,600	2,500	96
	Blaine	4,900	4,700	96
	Bonneville	23,100	22,800	99
	Gooding	4,700	4,600	98
	Idaho	5,700	5,400	95
	Lemhi	3,100	2,900	93
	Madison	5,600	5,500	98
	Nez Perce	13,000	12,700	98
	Twin Falls	20,100	19,800	99
ILLINOIS				
	Cass	5,700	5,600	97
	Champaign	60,800	59,500	98
	Coles	20,600	20,200	98
	De Witt	7,000	6,900	99
	Douglas	7,400	7,300	99
	Kankakee	37,200	36,600	98
	Mason	7,400	7,300	99
	Rock Island	62,500	61,900	99
	Sangamon	72,300	70,600	98
INDIANA				
	Delaware	45,400	44,800	99
	Howard	32,200	31,700	98
	Jay	8,400	8,200	98
	Knox	16,100	15,800	98
	Ohio	2,000	2,000	100
	Perry	6,800	6,600	97
	Tippecanoe	43,100	42,000	97
	Vanderburgh	66,200	64,800	98
KANSAS				
	Allen	6,300	6,200	98
	Barber	2,600	2,500	96
	Clark	1,000	1,000	100
	Coffey	3,900	3,800	97
	Cowley	14,800	14,600	99
	Edwards	1,700	1,700	100
	Finney	9,200	9,100	99
	Ford	9,400	9,300	99
	Geary	10,300	10,200	99
	Grant	2,600	2,600	100
	Kearny	1,200	1,200	100
	Lincoln	1,700	1,700	100
	Lyon	13,900	13,600	98
	Mc Pherson	10,400	10,100	97
	Meade	1,800	1,800	100
	Montgomery	17,200	16,900	98
	Neosho	7,300	7,200	99
	Ness	1,800	1,800	100
	Osborne	2,400	2,300	96
	Phillips	2,900	2,800	97
	Rice	4,800	4,700	98
	Riley	20,700	20,300	98
	Russell	3,600	3,500	97
	Saline	19,500	19,200	98
	Scott	2,100	2,100	100
	Sedgwick	146,800	145,400	99
	Sherman	3,000	3,000	100
	Stafford	2,400	2,400	100
	Stevens	1,700	1,600	94
	Thomas	3,200	3,100	97
	Wallace	700	700	100
	Wilson	4,900	4,800	98

WTBS—(Continued)
(Arbitron Data Continued)

Net Weekly Circulation	State County	Total Households	TV Households	%
KENTUCKY				
Between 25-49%	Bell	12,000	11,800	98
	Bourbon	7,100	7,000	99
	Boyle	9,400	9,300	99
	Breathitt	5,500	5,300	96
	Caldwell	5,100	5,000	98
	Calloway	11,100	11,000	99
	Casey	5,700	5,600	98
	Christian	21,000	20,800	99
	Daviess	32,000	31,700	99
	Estill	5,200	5,000	97
	Fayette	81,300	80,600	99
	Floyd	17,800	17,500	98
	Franklin	17,100	17,000	99
	Fulton	3,400	3,400	100
	Greenup	13,700	13,600	99
	Hardin	27,100	26,900	99
	Harlan	14,700	14,400	98
	Hopkins	17,800	17,600	99
	Jackson	4,300	4,200	97
	Johnson	8,900	8,800	99
	Knox	10,700	10,500	98
	Mc Cracken	24,400	24,200	99
	Madison	18,200	17,900	98
	Magoffin	4,700	4,600	98
	Martin	4,700	4,600	98
	Mercer	7,100	7,000	99
	Montgomery	7,700	7,500	97
	Owsley	1,900	1,800	95
	Powell	3,800	3,700	97
	Pulaski	17,800	17,400	98
	Rowan	6,300	6,200	98
	Taylor	8,500	8,400	99
	Warren	27,300	27,000	99
	Wayne	6,400	6,200	97
	Whitley	12,700	12,500	98
	Woodford	6,400	6,300	98
LOUISIANA				
	Assumption	6,900	6,700	97
	Beauregard	10,600	10,300	97
	Bossier	29,400	29,000	99
	Caddo	96,200	95,100	99
	Calcasieu	61,800	61,100	99
	East Baton Rouge	138,700	137,300	99
	East Carroll	3,600	3,500	97
	Iberia	21,300	21,000	99
	Iberville	10,100	9,900	98
	Jefferson	174,700	173,600	99
	Jefferson Davis	11,000	10,800	98
	Lafayette	58,200	57,500	99
	Lafourche	28,200	27,900	99
	La Salle	6,600	6,400	98
	Lincoln	13,500	13,300	99
	Madison	5,700	5,500	96
	Morehouse	12,200	12,000	98
	Natchitoches	14,400	13,900	97
	Ouachita	51,100	50,500	99
	Rapides	48,200	47,600	99
	St Bernard	22,700	22,600	100
	St Charles	13,100	13,000	99
	St Landry	28,600	27,900	98
	St Martin	13,500	13,300	99
	Tensas	2,900	2,800	97
	Terrebonne	33,200	32,700	99
	Vermilion	17,500	17,300	99
	Vernon	17,200	16,700	97
	West Baton Rouge	6,100	6,000	98
	West Feliciana	2,600	2,500	96
MARYLAND				
	Allegany	29,600	29,300	99
MAINE				
	Aroostook	30,100	29,300	97

WTBS—(Continued)
(Arbitron Data Continued)

Net Weekly Circulation	State County	Total Households	TV Households	%
MICHIGAN				
Between 25-49%	Delta	14,200	13,900	98
	Dickinson	10,000	9,800	98
	Houghton	13,100	12,700	97
	Iron	5,500	5,400	98
	Manistee	9,300	9,100	98
	Muskegon	56,200	55,400	99
	Ontonagon	3,500	3,300	94
MINNESOTA				
	Big Stone	2,900	2,900	100
	Chippewa	5,900	5,800	98
	Clay	17,400	17,300	99
	Faribault	7,600	7,500	99
	Koochiching	6,300	6,100	97
	Lyon	9,000	8,800	98
	Pennington	6,000	5,800	97
MISSOURI				
	Buchanan	33,500	33,000	99
	Cape Girardeau	22,700	22,300	98
	Dunklin	14,000	13,700	98
	Johnson	13,400	13,200	99
	Livingston	6,300	6,200	98
	Madison	4,500	4,400	98
	Mississippi	5,400	5,300	98
	New Madrid	8,000	7,800	98
	Pemiscot	8,800	8,600	97
	Pulaski	10,400	10,200	98
	Stoddard	11,300	11,100	98
MISSISSIPPI				
	Adams	13,100	12,900	98
	Alcorn	12,800	12,600	98
	Bolivar	13,500	13,100	97
	Calhoun	5,700	5,600	98
	Clay	7,200	7,100	99
	Coahoma	11,600	11,300	97
	Forrest	24,300	24,100	99
	Grenada	7,300	7,100	97
	Harrison	56,200	55,800	99
	Hinds	92,600	91,800	99
	Humphreys	4,400	4,300	98
	Itawamba	7,600	7,500	99
	Jackson	41,700	41,300	99
	Jones	22,600	22,400	99
	Lafayette	10,900	10,700	98
	Lamar	8,800	8,700	99
	Lauderdale	28,400	28,100	99
	Lee	21,400	21,100	99
	Leflore	13,300	13,000	98
	Lowndes	19,900	19,700	99
	Madison	14,500	14,200	98
	Monroe	12,600	12,400	98
	Neshoba	8,600	8,500	99
	Oktibbeha	12,000	11,700	98
	Pike	12,900	12,700	98
	Sunflower	9,600	9,300	97
	Warren	18,400	18,100	98
	Yalobusha	5,000	4,900	98
MONTANA				
	Beaverhead	3,000	2,800	93
	Big Horn	3,400	3,200	94
	Chouteau	2,200	2,100	95
	Custer	5,300	5,000	94
	Dawson	4,600	4,400	96
	Fallon	1,400	1,300	93
	Flathead	21,100	20,400	97
	Glacier	3,500	3,300	94
	Lewis + Clark	18,100	17,500	97
	Missoula	31,600	30,500	97
	Park	5,500	5,300	96
	Prairie	700	600	86
	Roosevelt	3,500	3,400	97
	Toole	2,200	2,100	95
NORTH CAROLINA				
	Carteret	17,000	16,800	99

WTBS—(Continued)
(Arbitron Data Continued)

Net Weekly Circulation	State County	Total Households	TV Households	%
NORTH CAROLINA—(Continued)				
Between 25-49%	Clay	2,800	2,700	96
	Craven	25,200	24,900	99
	Cumberland	81,300	80,300	99
	Dare	6,300	6,100	97
	Forsyth	96,900	96,000	99
	Halifax	19,100	18,600	98
	Haywood	17,900	17,600	98
	New Hanover	41,100	40,600	99
	Onslow	32,300	32,000	99
	Pasquotank	10,400	10,200	98
	Transylvania	8,900	8,700	98
	Vance	13,000	12,800	98
	Watauga	11,900	11,700	98
	Wilson	23,100	22,700	98
NORTH DAKOTA				
	Burleigh	22,100	21,800	99
	Foster	1,600	1,600	100
	Grand Forks	23,600	23,400	99
	Hettinger	1,500	1,500	100
	Mc Intosh	1,900	1,800	95
	Mc Lean	4,700	4,600	98
	Mercer	4,000	3,900	97
	Morton	9,600	9,400	98
	Nelson	2,000	2,000	100
	Pembina	3,900	3,800	97
	Pierce	2,100	2,100	100
	Ramsey	4,900	4,800	98
	Stark	8,900	8,800	99
	Stutsman	9,300	9,200	99
	Ward	21,000	20,700	99
	Williams	9,200	9,100	99
NEBRASKA				
	Box Butte	5,800	5,700	98
	Deuel	1,000	1,000	100
	Fillmore	3,000	3,000	100
	Gage	9,200	9,100	99
	Garden	1,100	1,100	100
	Hall	18,600	18,400	99
	Jefferson	3,800	3,700	97
	Knox	4,200	4,100	98
	Lancaster	77,400	76,600	99
	Lincoln	14,300	14,100	99
	Nuckolls	2,600	2,500	96
	Platte	10,800	10,700	99
	Polk	2,300	2,300	100
	Red Willow	5,100	5,000	98
	Sarpy	30,000	29,900	100
	Valley	2,200	2,100	95
NEW MEXICO				
	Cibola	10,300	10,100	98
	Colfax	5,300	5,000	94
	Dona Ana	34,900	33,700	97
	Grant	9,500	9,000	95
	Lea North	18,200	17,900	98
	Luna	6,100	5,900	97
	Mc Kinley	17,100	15,800	93
	Quay	4,200	4,000	95
	Roosevelt	5,800	5,600	97
	San Miguel	7,700	7,100	92
	Taos	7,100	6,500	91
NEVADA				
	Churchill	5,600	5,500	98
	Mineral	2,300	2,200	96
	Nye North	2,100	2,000	92
OHIO				
	Allen	40,600	39,900	98
	Ashland	16,500	16,300	99
	Ashtabula	37,200	36,600	98
	Athens	19,100	18,500	97
	Crawford	18,300	18,000	98
	Hocking	9,500	9,300	98
	Lake	76,200	75,700	99
	Lawrence	23,500	23,000	98

WTBS—(Continued)
(Arbitron Data Continued)

Net Weekly Circulation	State County	Total Households	TV Households	%
OHIO—(Continued)				
Between 25-49%	Marion	24,700	24,400	99
	Miami	33,300	32,900	99
	Monroe	6,500	6,300	97
	Muskingum	31,000	30,400	98
	Pike	8,400	8,100	97
	Richland	48,100	47,400	99
	Washington	23,900	23,200	97
OKLAHOMA				
	Beckham	8,200	8,000	98
	Carter	17,300	17,100	99
	Choctaw	6,500	6,300	97
	Cimarron	1,400	1,400	100
	Comanche	36,500	36,200	99
	Craig	5,500	5,400	98
	Custer	10,700	10,500	98
	Dewey	2,400	2,400	100
	Garfield	25,700	25,500	99
	Greer	3,000	2,900	97
	Harmon	1,700	1,700	100
	Hughes	5,700	5,600	98
	Kay	20,300	20,100	99
	Muskogee	26,300	25,900	98
	Noble	4,700	4,700	100
	Stephens	18,100	17,900	99
	Texas	6,600	6,500	98
	Tillman	4,700	4,600	98
	Washington	20,200	20,100	100
OREGON				
	Curry	7,500	6,900	92
	Deschutes	27,100	25,600	94
	Grant	3,300	2,900	88
	Lake	3,100	2,900	94
	Lincoln	16,500	15,200	92
	Linn	35,600	34,300	96
	Tillamook	9,000	8,400	93
	Union	9,200	8,600	93
PENNSYLVANIA				
	Cameron	2,600	2,600	100
	Huntingdon	15,100	14,700	97
	Potter	6,300	6,100	97
	Tioga	14,100	13,600	96
	Venango	23,500	22,800	97
SOUTH CAROLINA				
	Aiken	39,400	39,000	99
	Beaufort	22,700	22,300	98
	Berkeley	34,100	33,400	98
	Dorchester	21,800	21,400	98
	Florence	38,900	38,300	99
	Georgetown	14,700	14,300	98
	Greenwood	21,500	21,200	99
	Horry	40,000	39,200	98
	Marlboro	10,400	10,200	98
	Richland	91,500	90,200	99
	Sumter	28,900	28,400	98
SOUTH DAKOTA				
	Bennett	1,000	1,000	100
	Codington	8,000	7,900	99
	Davison	7,200	7,000	97
	Faulk	1,200	1,200	100
	Grant	3,200	3,100	97
	Hand	1,800	1,800	100
	Hyde	800	800	100
	Jackson	1,200	1,200	100
	Minnehaha	43,900	43,600	99
	Tripp	2,600	2,600	100
TENNESSEE				
	Anderson	26,200	26,000	99
	Bradley	25,500	25,300	99
	Campbell	13,400	13,200	99
	Carroll	10,500	10,300	98
	Carter	19,200	19,000	99
	Dyer	13,400	13,200	99
	Gibson	18,700	18,500	99

WTBS—(Continued)
(Arbitron Data Continued)

Net Weekly Circulation	State County	Total Households	TV Households	%
TENNESSEE—(Continued)				
Between 25-49%	Hamblen	19,000	18,800	99
	Hamilton	109,300	108,600	99
	Hardin	8,800	8,600	98
	Henry	11,600	11,400	98
	Knox	126,400	125,400	99
	Mcminn	15,600	15,400	99
	Madison	28,800	28,500	99
	Morgan	5,800	5,700	98
	Obion	12,500	12,400	99
	Putnam	18,600	18,400	99
	Roane	18,400	18,200	99
	Sullivan	55,500	55,100	99
	Unicoi	6,200	6,100	98
	Warren	12,900	12,700	98
	Washington	33,700	33,500	99
	Weakley	12,100	11,900	98
TEXAS				
	Andrews	4,900	4,800	98
	Bailey	2,700	2,700	100
	Baylor	2,000	2,000	100
	Bee	8,700	8,500	98
	Bell	57,700	57,100	99
	Bowie	29,100	28,700	99
	Brewster	2,700	2,600	96
	Brown	13,700	13,400	98
	Calhoun	7,100	7,000	99
	Cameron	67,400	66,400	99
	Carson	2,500	2,500	100
	Castro	3,400	3,300	97
	Childress	2,800	2,800	98
	Cochran	1,500	1,500	100
	Coke	1,300	1,300	100
	Coleman	4,300	4,200	98
	Collingsworth	1,800	1,700	94
	Concho	1,100	1,100	100
	Coryell	16,100	15,900	99
	Cottle	1,200	1,200	100
	Crane	1,800	1,800	100
	Crockett	1,700	1,700	100
	Crosby	2,900	2,900	100
	Culberson	1,000	1,000	100
	Dawson	5,500	5,400	98
	Deaf Smith	6,800	6,700	99
	Donley	1,600	1,600	100
	Duval	4,100	4,000	98
	Edwards	700	700	100
	Floyd	3,300	3,300	100
	Gaines	4,600	4,600	100
	Gray	10,600	10,500	99
	Grayson	36,200	35,700	99
	Hale	13,100	13,000	99
	Hall	2,200	2,100	95
	Hansford	2,300	2,300	100
	Hays	14,500	14,200	98
	Hemphill	2,200	2,200	100
	Hockley	8,300	8,200	99
	Hopkins	10,200	10,000	98
	Hutchinson	10,600	10,500	99
	Jeff Davis	600	600	100
	Jefferson	94,600	93,900	99
	Jim Wells	12,200	11,900	98
	Kerr	12,600	12,300	98
	Kleberg	10,700	10,500	98
	Lamar	16,900	16,300	96
	La Salle	1,900	1,800	95
	Lipscomb	1,500	1,500	100
	Llano	4,800	4,700	98
	Mc Lennan	66,500	65,800	99
	Martin	1,600	1,600	100
	Mason	1,500	1,400	93
	Menard	900	900	94
	Midland	33,700	33,400	99
	Milam	8,700	8,500	98
	Mitchell	3,400	3,300	97

WTBS—(Continued)
(Arbitron Data Continued)

Net Weekly Circulation	State County	Total Households	TV Households	%
TEXAS—(Continued)				
Between 25-49%	Montague	7,200	7,100	99
	Moore	6,100	6,100	100
	Nolan	6,600	6,500	98
	Nueces	93,800	92,600	99
	Ochiltree	3,600	3,600	100
	Oldham	700	700	100
	Orange	30,400	30,100	99
	Parmer	3,500	3,500	100
	Pecos	4,700	4,600	98
	Potter	40,300	40,000	99
	Randall	31,000	30,900	100
	Reeves	4,900	4,800	98
	Roberts	400	400	100
	Schleicher	1,000	1,000	100
	Starr	8,000	7,700	96
	Sutton	1,900	1,800	95
	Throckmorton	900	900	100
	Upton	1,600	1,600	100
	Walker	13,800	13,300	97
	Ward	5,000	4,900	98
	Wheeler	3,100	3,000	97
	Wilbarger	6,100	6,100	100
	Williamson	29,900	29,400	98
	Winkler	3,500	3,500	100
	Yoakum	3,100	3,100	100
	Zapata	2,400	2,300	96
	Zavala	3,200	3,100	97
UTAH				
	Carbon	8,400	8,200	98
	Grand	3,200	2,900	92
VIRGINIA				
	Accomack	11,800	11,500	97
	Albemarle	37,300	36,500	98
	Alleghany	10,200	10,100	99
	Buchanan	12,800	12,500	97
	Dickenson	7,000	6,900	99
	Henry	27,400	27,100	99
	Pulaski	13,200	13,000	98
	Roanoke	76,800	76,100	99
	Rockbridge	11,000	10,800	98
	Russell	12,000	11,800	98
	Smyth	12,000	11,800	98
	Wythe	9,600	9,400	98
WASHINGTON				
	Asotin	6,900	6,700	97
	Columbia	1,600	1,500	94
	Franklin	13,600	13,200	97
	Garfield	1,000	900	90
	Grant	18,500	17,800	96
	Kittitas East	7,100	6,700	94
	Okanogan	12,300	11,600	94
	Pacific	7,400	7,000	94
	Pend Oreille	3,400	3,300	97
WISCONSIN				
	Ashland	6,400	6,300	98
	Iron	2,700	2,700	100
WEST VIRGINIA				
	Barbour	6,200	6,100	98
	Boone	10,900	10,800	99
	Cabell	40,900	40,600	99
	Fayette	21,400	21,100	99
	Greenbrier	14,300	14,000	98
	Hancock	14,800	14,800	100
	Harrison	29,200	29,000	99
	Kanawha	88,900	88,200	99
	Marshall	15,100	15,000	99
	Mason	10,100	10,000	99
	Mercer	28,000	27,600	99
	Mineral	10,000	9,800	98
	Pleasants	3,000	3,000	100
	Putnam	14,500	14,400	99
	Taylor	6,100	6,000	98
	Tyler	4,200	4,100	98

WTBS—(Continued)
(Arbitron Data Continued)

Net Weekly Circulation	State County	Total Households	TV Households	%
WEST VIRGINIA—(Continued)				
Between 25-49%	Upshur	8,800	8,600	98
	Wayne	16,900	16,700	99
	Webster	4,500	4,400	98
	Wetzel	7,900	7,800	99
WYOMING				
	Albany	11,300	10,800	96
	Big Horn	4,400	4,200	95
	Campbell	9,800	9,300	95
	Carbon	8,600	8,200	95
	Converse	5,800	5,600	97
	Hot Springs	2,300	2,200	96
	Johnson	2,600	2,500	96
	Niobrara	1,200	1,200	100
	Platte	5,600	5,300	95
	Sheridan	10,500	10,000	95
	Teton	4,700	4,500	96
	Uinta	5,200	5,000	96
	Weston	2,800	2,700	96
ALABAMA				
Between 5-24%	Baldwin	29,900	29,600	99
	Butler	7,500	7,400	99
	Cherokee	6,800	6,700	99
	Choctaw	5,500	5,400	98
	Clarke	9,200	9,000	98
	Cleburne	4,900	4,800	98
	Crenshaw	5,300	5,200	98
	Cullman	23,400	23,200	99
	De Kalb	21,000	20,800	99
	Elmore	15,400	15,200	99
	Escambia	13,100	12,900	98
	Fayette	7,100	7,000	99
	Geneva	8,800	8,700	99
	Henry	5,600	5,500	98
	Jefferson	254,600	252,800	99
	Lamar	6,100	6,000	98
	Lawrence	10,400	10,200	98
	Limestone	15,900	15,700	98
	Macon	8,500	8,300	98
	Marshall	25,300	25,000	99
	Mobile	132,900	132,000	99
	Monroe	7,700	7,500	97
	Perry	4,600	4,500	98
	Pickens	7,200	7,000	97
	Pike	10,000	9,800	98
	Russell	16,900	16,700	99
	St Clair	15,500	15,300	99
	Shelby	25,300	25,100	99
	Sumter	5,500	5,400	98
	Walker	25,300	25,100	99
	Wilcox	4,500	4,400	98
Winston	8,300	8,200	99	
ARKANSAS				
	Arkansas	9,100	9,000	99
	Baxter	12,600	12,300	98
	Bradley	5,300	5,200	98
	Calhoun	2,200	2,200	98
	Clark	8,300	8,100	98
	Cleburne	7,200	7,000	98
	Cleveland	3,000	2,900	97
	Columbia	9,700	9,500	98
	Conway	7,100	7,000	99
	Crawford	13,900	13,600	98
	Crittenden	16,600	16,200	98
	Cross	6,800	6,700	99
	Faulkner	17,500	17,200	98
	Franklin	5,700	5,600	98
	Fulton	4,300	4,100	95
	Garland	30,500	30,000	98
	Grant	4,800	4,700	98
	Hot Spring	10,400	10,200	98
	Howard	5,100	5,000	98
	Izard	4,700	4,500	96
	Jefferson	31,600	31,000	98

WTBS—(Continued)
(Arbitron Data Continued)

Net Weekly Circulation	State County	Total Households	TV Households	%
ARKANSAS—(Continued)				
Between 5-24%	Johnson	6,900	6,700	97
	Lafayette	3,700	3,600	97
	Lawrence	7,100	6,900	97
	Lee	4,700	4,500	96
	Lincoln	3,900	3,800	97
	Little River	5,000	4,900	98
	Logan	7,200	7,000	97
	Lonoke	12,500	12,300	98
	Madison	4,400	4,200	95
	Monroe	4,900	4,700	96
	Nevada	4,000	3,900	98
	Newton	3,000	2,900	97
	Pike	4,100	4,000	98
	Poinsett	9,600	9,400	98
	Polk	6,500	6,300	97
	Pope	15,300	15,000	98
	Pulaski	132,800	131,400	99
	St Francis	10,000	9,700	97
	Saline	19,600	19,400	99
	Scott	3,900	3,800	97
	Searcy	3,500	3,400	97
Sharp	6,500	6,200	95	
Stone	3,600	3,500	97	
Van Buren	5,600	5,500	98	
White	18,700	18,400	98	
Woodruff	4,000	3,900	97	
Yell	6,600	6,500	98	
ARIZONA				
	Apache North	11,500	10,300	90
	Cocconino	25,600	23,800	93
	Gila	14,100	13,500	96
	La Paz	5,000	4,800	96
	Maricopa	633,100	620,400	98
	Mohave	26,100	24,800	95
	Pima	225,400	220,900	98
	Pinal	31,600	30,500	97
	Santa Cruz	7,000	6,800	97
	Yavapai	31,700	30,200	95
CALIFORNIA				
	Alameda	445,700	432,300	97
	Alpine	400	400	88
	Calaveras	9,400	9,000	96
	Contra Costa East	26,700	26,200	98
	Contra Costa West	240,000	234,700	98
	Fresno	197,000	189,800	96
	Inyo	7,900	7,100	90
	Kern East	23,500	22,600	96
	Kings	25,200	24,100	95
	Lassen	8,300	7,800	94
	Merced	49,900	48,000	96
	Modoc	3,600	3,300	93
	Monterey	104,300	100,500	96
	Napa	40,500	39,100	97
	Nevada	24,200	22,900	95
	Orange	777,900	764,400	98
	Placer West	46,600	44,900	96
	Plumas	7,900	7,400	94
	Riverside East	6,700	6,500	97
	San Bernardino	349,700	338,900	97
	San Diego	749,700	729,200	97
	San Francisco	297,400	279,600	94
	San Mateo	238,500	234,100	98
	Santa Clara West	498,100	485,300	97
	Solano East	55,200	54,000	98
	Stanislaus	107,600	102,700	95
	Trinity	5,300	4,900	92
	Tuolumne	14,900	14,100	95
COLORADO				
	Adams	96,000	95,300	99
	Arapahoe	131,400	129,900	99

WTBS—(Continued)
(Arbitron Data Continued)

Net Weekly Circulation	State County	Total Households	TV Households	%
COLORADO—(Continued)				
Between 5-24%	Bent	2,000	1,900	95
	Boulder	78,900	76,900	97
	Chaffee	5,300	5,100	96
	Delta	8,800	8,400	95
	Eagle	6,300	6,000	94
	El Paso	120,100	118,300	99
	Gunnison	4,300	4,000	93
	Huerfano	2,400	2,300	96
	Jefferson	152,400	151,100	99
	Kiowa	700	700	100
	Kit Carson	2,900	2,700	93
	Lake	3,000	2,900	97
	La Plata	11,000	10,500	95
	Larimer	63,100	61,700	98
	Las Animas	5,600	5,300	95
	Lincoln	1,800	1,700	94
	Moffat	5,600	5,200	94
	Montezuma	6,200	5,900	95
	Otero	8,100	7,900	98
	Pitkin	5,100	4,700	92
	San Miguel	1,500	1,400	93
	Sedgwick	1,400	1,400	100
	Teller	3,600	3,500	97
	Washington	2,000	1,900	95
	Weld	48,100	47,300	98
CONNECTICUT				
	Fairfield	292,100	288,500	99
DELAWARE				
	New Castle	144,700	144,000	100
FLORIDA				
	Baker	5,000	4,900	98
	Bradford	7,100	7,000	99
	Broward	480,800	477,600	99
	Calhoun	3,500	3,400	97
	Charlotte	30,700	30,200	98
	Citrus	28,500	27,900	98
	Clay	26,600	26,200	98
	Columbia	13,800	13,500	98
	Dade	659,800	653,500	99
	Duval	221,400	219,400	99
	Flagler	5,600	5,500	98
	Gadsden	13,100	12,800	98
	Gilchrist	2,400	2,400	100
	Hamilton	3,200	3,100	97
	Hardee	6,800	6,700	99
	Hernando	22,200	21,800	98
	Highlands	21,600	21,200	98
	Hillsborough	265,000	262,100	99
	Jackson	14,100	13,700	97
	Jefferson	3,800	3,700	97
	Lake	47,400	46,800	99
	Levy	8,200	7,900	96
	Madison	5,000	4,800	96
	Manatee	69,600	68,900	99
	Marion	54,100	52,900	98
	Nassau	12,700	12,500	98
	Orange	192,800	191,100	99
	Osceola	23,100	22,700	98
	Palm Beach	277,000	273,300	99
	Pasco	98,300	97,100	99
	Pinellas	353,200	349,900	99
	Polk	128,900	127,400	99
	Putnam	20,700	20,400	99
	St Johns	21,900	21,600	99
	Santa Rosa	21,400	21,200	99
	Seminole	77,600	76,800	99
	Suwannee	8,700	8,400	97
	Union	2,400	2,300	98
	Volusia	120,500	119,200	99
	Walton	9,000	8,800	98
	Washington	5,900	5,800	98
GEORGIA				
	Berrien	5,000	4,900	98

WTBS—(Continued)
(Arbitron Data Continued)

Net Weekly Circulation	State County	Total Households	TV Households	%
GEORGIA—(Continued)				
Between 5-24%	Brantley	3,400	3,300	97
	Brooks	5,300	5,200	98
	Bryan	3,700	3,600	97
	Burke	6,400	6,200	97
	Camden	4,700	4,600	98
	Candler	2,800	2,700	96
	Catoosa	13,900	13,800	99
	Colquitt	13,000	12,800	98
	Cook	4,800	4,700	98
	Dade	4,300	4,200	98
	Decatur	8,900	8,700	98
	Dodge	6,200	6,100	98
	Dooley	3,800	3,700	97
	Early	4,700	4,600	98
	Effingham	6,700	6,600	99
	Elbert	7,100	7,000	99
	Emanuel	7,200	7,000	97
	Franklin	5,800	5,700	98
	Gilmer	4,300	4,200	98
	Grady	6,800	6,700	99
	Hancock	2,800	2,700	96
	Harris	5,900	5,800	98
	Hart	6,600	6,500	98
	Jefferson	6,500	6,300	97
	Jenkins	3,000	2,900	97
	Johnson	3,200	3,100	97
	Lee	4,300	4,200	98
	Mc Duffie	6,900	6,800	99
	Mitchell	6,900	6,700	97
	Montgomery	2,300	2,200	96
	Murray	7,500	7,400	99
	Oglethorpe	3,200	3,100	97
	Pierce	4,300	4,200	98
	Pulaski	3,300	3,200	97
	Putnam	3,800	3,700	97
	Quitman	800	800	100
	Schley	1,100	1,100	100
	Screven	5,200	5,100	98
	Seminole	3,300	3,200	97
	Stewart	1,900	1,800	95
	Talbot	2,100	2,000	95
	Tattnall	5,900	5,800	98
	Taylor	2,700	2,600	96
	Terrell	4,100	4,000	98
	Towns	2,400	2,400	100
	Turner	3,100	3,000	97
	Twiggs	3,100	3,000	97
	Union	3,800	3,700	97
	Walker	20,400	20,200	99
	Warren	2,100	2,000	95
	Wheeler	1,800	1,700	94
	Wilkinson	3,400	3,300	97
	Worth	6,100	6,000	98
IOWA				
	Allamakee	5,300	5,200	98
	Appanoose	6,300	6,200	98
	Audubon	3,200	3,200	100
	Benton	9,100	9,000	99
	Black Hawk	50,300	49,900	99
	Bremer	9,000	8,900	99
	Buchanan	8,000	7,900	99
	Buena Vista	7,900	7,800	99
	Butler	6,500	6,400	98
	Carroll	8,100	8,000	99
	Cherokee	6,200	6,100	98
	Chickasaw	5,600	5,500	98
	Clarke	3,500	3,400	99
	Clayton	8,000	7,800	98
	Crawford	6,800	6,700	99
	Dallas	11,500	11,400	99
	Davis	3,400	3,400	100
	Decatur	3,500	3,400	97
	Delaware	6,400	6,300	98

WTBS—(Continued)
(Arbitron Data Continued)

Net Weekly Circulation	State County	Total Households	TV Households	%
IOWA—(Continued)				
Between 5-24 %	Des Moines	17,900	17,700	99
	Fayette	9,300	9,200	99
	Floyd	7,100	7,000	99
	Franklin	5,300	5,300	100
	Greene	4,700	4,700	100
	Guthrie	4,600	4,500	98
	Hamilton	6,900	6,800	99
	Hancock	5,400	5,300	98
	Hardin	8,100	8,000	99
	Harrison	6,000	5,900	98
	Howard	4,300	4,200	98
	Iowa	5,900	5,800	98
	Jackson	8,200	8,100	99
	Jasper	14,000	13,900	99
	Johnson	32,400	31,800	98
	Lee	16,100	15,900	99
	Louisa	4,500	4,400	98
	Lucas	4,300	4,200	98
	Lyon	4,500	4,400	98
	Madison	4,600	4,600	100
	Mahaska	8,900	8,800	99
	Marion	10,900	10,800	99
	Marshall	15,900	15,800	99
	Mills	4,900	4,800	99
	Monona	4,500	4,400	98
	Monroe	3,500	3,500	100
	Montgomery	5,400	5,300	98
	O'Brien	6,300	6,200	98
	Osceola	3,100	3,100	100
	Page	7,500	7,400	99
	Palo Alto	4,900	4,800	98
	Pocahontas	4,300	4,200	98
	Polk	121,100	120,000	99
	Poweshiek	7,100	7,000	99
	Sac	5,400	5,300	98
	Shelby	5,500	5,400	99
	Sioux	10,500	10,300	98
	Story	25,200	24,900	99
	Taylor	3,300	3,200	97
	Wapello	15,600	15,400	99
	Warren	12,700	12,600	99
	Washington	7,500	7,400	99
	Webster	17,000	16,800	99
	Winnebago	5,100	5,000	98
	Woodbury	37,400	37,100	99
	Worth	3,500	3,500	100
IDAHO				
	Ada	72,200	70,900	98
	Benewah	3,200	3,100	97
	Bingham	11,800	11,600	98
	Bonner	9,800	9,500	97
	Butte	1,100	1,100	100
	Canyon	31,100	30,300	97
	Caribou	3,200	3,100	97
	Cassia	6,400	6,300	98
	Elmore	7,400	7,300	99
	Franklin	2,900	2,800	96
	Fremont	3,800	3,700	97
	Gem	4,500	4,400	98
	Jefferson	5,100	5,100	100
	Jerome	5,600	5,500	98
	Kootenai	24,700	24,300	98
	Lewis	1,500	1,500	100
	Lincoln	1,200	1,200	100
	Minidoka	6,800	6,600	97
	Oneida	1,100	1,100	100
	Payette	6,100	6,000	98
	Power	2,600	2,500	96
	Teton	900	900	100
	Washington	3,300	3,200	97
ILLINOIS				
	Alexander	4,800	4,600	96
	Boone	10,400	10,200	98

WTBS—(Continued)
(Arbitron Data Continued)

Net Weekly Circulation	State County	Total Households	TV Households	%
ILLINOIS—(Continued)				
Between 5-24 %	Brown	2,100	2,000	95
	Bureau	14,800	14,500	98
	Christian	14,000	13,700	98
	Clark	6,700	6,500	97
	Clay	6,100	5,800	95
	Clinton	11,600	11,400	98
	Crawford	8,200	8,000	98
	Cumberland	4,400	4,300	98
	Edgar	8,500	8,300	98
	Edwards	3,400	3,300	97
	Effingham	11,700	11,300	96
	Fayette	8,300	8,000	96
	Franklin	17,900	17,400	97
	Fulton	16,500	16,100	98
	Grundy	11,500	11,400	99
	Henry	21,500	21,200	99
	Jasper	4,300	4,200	98
	Jersey	7,100	6,900	97
	Jo Daviess	8,900	8,600	97
	Kane	99,400	98,000	99
	Knox	23,600	23,300	99
	Lake	151,400	150,200	99
	La Salle	42,600	41,700	98
	Lawrence	6,800	6,600	97
	Livingston	14,400	14,000	97
	Logan	11,500	11,300	98
	Mc Donough	13,200	12,900	98
	Mchenry	54,700	54,300	99
	Mc Lean	44,400	43,400	98
	Macoupin	19,200	18,800	98
	Madison	90,400	89,100	99
	Marion	17,200	16,800	98
	Marshall	5,500	5,400	98
	Massac	6,100	5,900	97
	Menard	4,600	4,500	98
	Mercer	7,100	7,000	99
	Monroe	7,200	7,100	98
	Montgomery	12,200	11,900	98
	Moultrie	5,400	5,200	96
	Ogle	17,300	17,000	98
	Peoria	75,700	74,400	98
	Piatt	6,200	6,100	98
	Pike	7,400	7,200	97
	Putnam	2,300	2,200	96
	St Clair	91,200	89,500	98
	Saline	11,900	11,500	97
	Schuyler	3,200	3,100	97
	Scott	2,300	2,300	100
	Shelby	8,900	8,600	97
	Stark	2,700	2,700	100
	Tazewell	49,300	48,500	98
	Union	7,200	7,000	97
	Vermilion	36,000	35,300	98
	Wayne	7,300	7,000	95
	White	7,200	6,900	95
	Will	113,200	111,900	99
	Woodford	12,000	11,700	97
INDIANA				
	Adams	10,200	10,000	98
	Allen	108,500	106,900	98
	Bartholomew	24,500	24,100	98
	Benton	3,700	3,600	97
	Blackford	5,600	5,500	98
	Boone	13,600	13,400	99
	Carroll	7,300	7,200	99
	Clark	33,100	32,500	98
	Clay	9,400	9,300	98
	Clinton	11,500	11,300	98
	Daviess	10,300	10,000	97
	Dearborn	12,300	12,100	98
	Decatur	8,300	8,100	98
	De Kalb	11,900	11,700	99
	Elkhart	50,400	49,300	98

WTBS—(Continued)
(Arbitron Data Continued)

Net Weekly Circulation	State County	Total Households	TV Households	%
INDIANA—(Continued)				
Between 5-24%	Fayette	10,200	10,000	98
	Floyd	22,600	22,300	99
	Fountain	6,900	6,800	99
	Gibson	12,900	12,600	98
	Hamilton	31,100	30,700	99
	Hancock	15,700	15,500	99
	Harrison	9,900	9,700	98
	Hendricks	24,700	24,400	99
	Henry	19,300	19,000	98
	Huntington	12,900	12,700	98
	Jackson	13,800	13,600	99
	Jefferson	11,100	10,900	98
	Johnson	28,000	27,800	99
	Kosciusko	22,700	22,200	98
	Lake	177,600	175,200	99
	La Porte	38,500	38,000	99
	Lawrence	16,200	15,900	98
	Madison	51,000	50,400	99
	Marion	291,100	286,900	99
	Marshall	14,500	14,200	98
	Martin	3,800	3,700	97
	Monroe	36,500	35,500	97
	Montgomery	13,200	13,000	98
	Morgan	18,400	18,100	98
	Noble	12,900	12,600	98
	Porter	44,100	43,500	99
	Pulaski	5,100	4,900	96
	Randolph	10,900	10,700	98
	Ripley	8,400	8,200	98
	St Joseph	88,400	87,200	99
	Scott	7,300	7,100	97
	Shelby	14,200	14,000	99
	Spencer	6,700	6,500	97
	Starke	8,000	7,800	97
	Steuben	9,600	9,400	98
	Sullivan	8,200	8,000	98
	Tipton	6,200	6,100	98
	Vermillion	7,200	7,100	99
	Wabash	12,800	12,500	98
	Warrick	15,600	15,200	97
	Wayne	27,900	27,400	98
	White	9,500	9,300	98
	Whitley	9,500	9,400	99
KANSAS				
	Anderson	3,300	3,200	97
	Atchison	6,500	6,400	98
	Brown	5,000	4,900	98
	Butler	17,400	17,200	99
	Chautauqua	2,300	2,300	100
	Cherokee	8,800	8,700	99
	Cheyenne	1,500	1,500	100
	Cloud	4,800	4,700	98
	Crawford	15,800	15,600	99
	Decatur	1,800	1,800	100
	Dickinson	8,000	7,900	99
	Doniphan	3,400	3,300	97
	Douglas	25,800	25,300	98
	Ellis	10,000	9,900	99
	Ellsworth	2,900	2,800	97
	Franklin	8,700	8,600	99
	Graham	1,500	1,500	100
	Greeley	700	700	100
	Greenwood	3,800	3,700	97
	Harper	3,300	3,200	97
	Harvey	11,500	11,300	98
	Haskell	1,300	1,300	100
	Hodgeman	900	900	100
	Jackson	4,500	4,400	98
	Jefferson	5,700	5,600	98
	Johnson	108,100	107,500	99
	Labette	10,000	9,800	98
	Lane	1,000	1,000	100
	Leavenworth	18,000	17,800	99
	Marion	5,200	5,100	98

WTBS—(Continued)
(Arbitron Data Continued)

Net Weekly Circulation	State County	Total Households	TV Households	%
KANSAS—(Continued)				
Between 5-24%	Marshall	5,200	5,100	98
	Mitchell	3,400	3,300	97
	Morris	2,600	2,500	96
	Nemaha	4,100	4,000	98
	Osage	6,000	5,900	98
	Ottawa	2,300	2,200	96
	Pawnee	3,200	3,200	98
	Pottawatomie	6,000	5,900	98
	Pratt	4,300	4,200	98
	Rawlins	1,600	1,600	100
	Reno	26,000	25,700	99
	Rooks	2,700	2,700	100
	Sheridan	1,300	1,300	100
	Smith	2,400	2,400	100
	Stanton	800	800	100
	Sumner	9,700	9,600	99
	Trego	1,600	1,600	100
	Wabaunsee	2,600	2,500	96
	Washington	3,300	3,200	97
	Wyandotte	63,600	62,900	99
KENTUCKY				
	Adair	5,700	5,600	98
	Anderson	4,800	4,800	100
	Barren	13,100	13,000	99
	Bath	3,800	3,700	97
	Boone	17,100	17,000	99
	Breckinridge	6,200	6,100	98
	Bullitt	14,700	14,600	99
	Campbell	28,600	28,500	100
	Carroll	3,400	3,400	100
	Carter	8,800	8,700	99
	Clark	10,600	10,500	99
	Clinton	3,400	3,300	97
	Cumberland	2,900	2,800	96
	Edmonson	3,500	3,400	97
	Garrard	4,200	4,100	98
	Graves	13,500	13,400	99
	Grayson	7,800	7,700	99
	Green	4,000	3,900	98
	Hancock	2,800	2,800	100
	Harrison	5,500	5,400	98
	Hart	5,800	5,700	98
	Henderson	15,900	15,700	99
	Hickman	2,200	2,200	100
	Jefferson	257,700	256,500	100
	Jessamine	9,500	9,300	98
	Kenton	50,100	49,900	100
	Larue	4,600	4,600	100
	Lawrence	5,100	5,000	98
	Leslie	5,100	4,900	96
	Lincoln	6,800	6,700	99
	Livingston	3,700	3,700	100
	Logan	9,100	9,000	99
	Mc Creary	5,400	5,300	98
	Marshall	10,300	10,200	99
	Metcalfe	3,600	3,500	97
	Morgan	4,400	4,300	98
	Muhlenberg	11,600	11,500	99
	Nelson	9,600	9,500	99
	Ohio	8,000	7,900	99
	Oldham	9,500	9,400	99
	Rockcastle	5,000	4,800	97
	Russell	5,600	5,500	98
	Scott	7,800	7,700	99
	Shelby	8,400	8,300	99
	Simpson	5,500	5,400	98
	Trigg	3,600	3,600	100
	Union	5,800	5,700	98
	Webster	5,700	5,600	98
	Wolfe	2,400	2,300	96
LOUISIANA				
	Acadia	19,200	18,900	98
	Allen	7,600	7,400	97

WTBS—(Continued)
(Arbitron Data Continued)

Net Weekly Circulation	State County	Total Households	TV Households	%
LOUISIANA—(Continued)				
Between 5-24%	Ascension	17,300	16,900	98
	Avoyelles	14,400	14,100	98
	Bienville	6,000	5,900	98
	Caldwell	4,300	4,200	98
	Catahoula	4,400	4,300	97
	Claiborne	6,400	6,200	98
	De Soto	9,500	9,300	97
	East Feliciana	5,400	5,200	96
	Evangeline	11,700	11,400	97
	Franklin	8,400	8,200	98
	Jackson	6,500	6,400	98
	Livingston	21,300	20,900	98
	Orleans	212,400	210,000	99
	Plaquemines	8,100	8,000	99
	Pointe Coupee	8,400	8,200	98
	Red River	3,800	3,700	97
	Richland	7,400	7,200	97
	Sabine	10,100	9,800	97
	St James	6,500	6,400	98
	St John The Baptist	10,700	10,500	98
	St Tammany	43,400	42,900	99
	Tangipahoa	28,400	27,800	98
	Union	7,700	7,600	99
	Washington	16,000	15,600	98
	Webster	16,300	16,000	98
	West Carroll	4,500	4,400	98
	Winn	6,200	6,000	97
MASSACHUSETTS				
	Bristol	174,600	172,500	99
	Essex	236,600	233,800	99
MARYLAND				
	Anne Arundel	133,700	133,000	99
	Baltimore	524,300	521,600	99
	Charles	24,800	24,500	99
	Garrett	9,600	9,400	98
	Howard	48,500	48,200	99
	St Marys	21,000	20,800	99
	Washington	41,700	41,300	99
	Wicomico	24,700	24,400	99
	Worcester	12,800	12,600	98
MAINE				
	Penobscot	48,300	47,400	98
	Piscataquis	6,600	6,500	98
	Washington	13,100	12,700	97
MICHIGAN				
	Alger	3,300	3,200	97
	Allegan	29,600	29,200	99
	Antrim	6,300	6,200	98
	Baraga	3,200	3,100	97
	Barry	16,800	16,600	99
	Bay	42,800	42,300	99
	Benzie	4,400	4,300	98
	Berrien	62,900	61,800	98
	Calhoun	52,300	51,700	99
	Cass	18,300	18,000	98
	Cheboygan	8,100	7,800	96
	Clare	9,800	9,600	98
	Clinton	18,800	18,600	99
	Crawford	3,700	3,600	97
	Eaton	33,400	33,000	99
	Grand Traverse	21,900	21,400	98
	Hillsdale	14,800	14,500	98
	Ingham	97,400	96,000	99
	Ionia	17,000	16,800	99
	Iosco	11,000	10,800	99
	Isabella	17,700	17,300	98
	Kalkaska	4,700	4,600	98
	Kent	165,500	162,900	98
	Keweenaw	800	800	100
	Lapeer	23,700	23,400	99
	Leelanau	5,600	5,500	98
	Lenawee	31,600	31,100	98

WTBS—(Continued)
(Arbitron Data Continued)

Net Weekly Circulation	State County	Total Households	TV Households	%
MICHIGAN—(Continued)				
Between 5-24%	Macomb	245,200	243,800	99
	Marquette	26,200	25,800	99
	Mason	10,300	9,900	96
	Mecosta	12,000	11,700	97
	Midland	26,500	26,200	99
	Monroe	45,900	45,400	99
	Newaygo	13,500	13,200	98
	Oakland	377,600	375,000	99
	Oceana	8,000	7,700	97
	Osceola	7,200	7,000	98
	Ottawa	55,300	54,500	99
	Presque Isle	5,300	5,100	96
	Roscommon	7,600	7,500	99
	Saginaw	79,300	78,400	99
	St Clair	50,000	49,300	99
	St Joseph	21,000	20,700	99
	Tuscola	19,500	19,200	98
	Van Buren	25,000	24,700	99
	Washtenaw	99,000	96,700	98
	Wayne	799,700	790,500	99
MINNESOTA				
	Aitkin	5,400	5,300	98
	Becker	11,100	10,900	98
	Beltrami	11,000	10,500	95
	Benton	9,200	9,100	99
	Blue Earth	18,800	18,500	98
	Brown	10,300	10,100	98
	Carlton	10,600	10,500	99
	Clearwater	3,100	3,000	97
	Crow Wing	16,700	16,300	98
	Fillmore	8,000	7,900	99
	Freeborn	13,700	13,500	99
	Goodhue	14,600	14,400	99
	Grant	2,700	2,700	100
	Houston	6,600	6,500	98
	Hubbard	5,700	5,400	95
	Itasca	16,700	16,400	98
	Jackson	5,100	5,000	98
	Lac Qui Parle	3,900	3,800	97
	Lake	4,600	4,500	99
	Lake Of The Woods	1,400	1,300	93
	Mc Leod	11,100	11,000	99
	Mahnomen	1,800	1,800	100
	Marshall	4,500	4,400	98
	Martin	9,900	9,800	99
	Mower	15,200	15,100	99
	Murray	4,100	4,000	98
	Nicollet	9,400	9,300	99
	Nobles	8,000	7,900	99
	Norman	3,400	3,300	97
	Otter Tail	19,800	19,400	98
	Pipestone	4,400	4,300	98
	Polk	12,900	12,700	98
	Pope	4,600	4,500	98
	Rice	15,600	15,400	99
	Rock	3,900	3,900	100
	Roseau	4,700	4,400	94
	St Louis	84,700	83,700	99
	Scott	15,400	15,300	99
	Stearns	35,200	34,600	98
	Stevens	3,900	3,800	97
	Swift	4,700	4,600	98
	Todd	9,200	8,900	97
	Traverse	1,900	1,900	100
	Wadena	5,100	4,900	96
	Waseca	7,000	6,900	99
	Wilkin	2,900	2,900	100
	Winona	16,100	15,800	98
	Yellow Medicine	4,900	4,700	96
MISSOURI				
	Andrew	5,300	5,200	98
	Atchison	3,300	3,300	100

WTBS—(Continued)
(Arbitron Data Continued)

Net Weekly Circulation	State County	Total Households	TV Households	%
MISSOURI—(Continued)				
Between 5-24%	Barton	4,800	4,700	98
	Bollinger	4,000	3,900	98
	Butler	14,900	14,500	97
	Caldwell	3,300	3,300	100
	Callaway	11,700	11,500	98
	Camden	9,000	8,800	98
	Carroll	4,800	4,700	98
	Carter	2,100	2,000	95
	Chariton	4,100	4,000	98
	Christian	8,900	8,700	98
	Clay	53,300	52,900	99
	Clinton	6,200	6,100	98
	Cooper	5,700	5,600	98
	Crawford	7,100	6,800	96
	Dent	5,800	5,500	95
	Gasconade	5,400	5,300	98
	Greene	74,500	73,600	99
	Harrison	4,300	4,200	98
	Henry	7,900	7,700	97
	Howard	3,800	3,700	97
	Howell	11,600	11,100	96
	Jackson	243,700	240,500	99
	Jasper	35,000	34,500	99
	Jefferson	53,100	52,600	99
	Laclede	9,700	9,500	98
	Lafayette	11,500	11,300	98
	Lawrence	11,400	11,200	98
	Lewis	4,000	3,900	98
	Linn	6,500	6,400	98
	Mc Donald	5,900	5,800	98
	Macon	6,400	6,300	98
	Miller	7,400	7,300	99
	Moniteau	4,500	4,400	98
	Monroe	3,600	3,600	100
	Montgomery	4,300	4,200	98
	Newton	16,100	15,900	99
	Nodaway	8,100	8,000	99
	Oregon	4,000	3,800	95
	Pettis	14,200	13,900	98
	Phelps	12,200	11,800	97
	Pike	6,300	6,200	98
	Platte	18,600	18,400	99
	Polk	7,100	6,900	97
	Putnam	2,400	2,400	100
	Ray	8,200	8,100	99
	Reynolds	3,000	2,900	97
	Ripley	4,900	4,600	94
	St Charles	54,600	54,100	99
	St Clair	3,400	3,300	97
	St Louis	528,900	522,800	99
	Saline	9,800	9,600	98
	Shelby	3,100	3,000	97
	Sullivan	3,000	2,900	97
	Taney	8,900	8,700	98
	Texas	8,400	8,100	96
	Vernon	7,700	7,500	97
	Wayne	4,800	4,600	96
	Webster	7,600	7,400	97
	Wright	6,300	6,100	97
MISSISSIPPI				
	Attala	6,800	6,700	98
	Carroll	3,300	3,200	97
	Chickasaw	5,900	5,800	98
	Choctaw	3,000	2,900	97
	Claiborne	3,800	3,700	97
	Clarke	6,100	6,000	98
	Copiah	8,700	8,600	98
	Covington	5,600	5,500	98
	De Soto	18,900	18,500	98
	Franklin	2,900	2,800	97
	Hancock	9,100	9,000	99
	Holmes	7,100	6,900	97
	Lawrence	4,400	4,300	98
	Leake	6,700	6,600	99

WTBS—(Continued)
(Arbitron Data Continued)

Net Weekly Circulation	State County	Total Households	TV Households	%
MISSISSIPPI—(Continued)				
Between 5-24%	Lincoln	10,700	10,500	98
	Marion	9,000	8,800	98
	Montgomery	4,600	4,500	98
	Newton	7,000	6,900	99
	Noxubee	4,000	3,900	98
	Panola	9,300	9,100	98
	Pearl River	11,900	11,700	98
	Pontotoc	7,700	7,600	99
	Prentiss	8,600	8,500	99
	Quitman	3,800	3,700	97
	Rankin	25,400	25,100	99
	Scott	8,700	8,600	99
	Sharkey	2,300	2,200	96
	Simpson	8,100	8,000	99
	Stone	3,300	3,300	98
	Tallahatchie	5,300	5,100	97
	Tate	6,200	6,100	98
	Tippah	6,700	6,600	98
	Tishomingo	7,300	7,100	98
	Union	8,300	8,200	99
	Walthall	4,700	4,600	98
	Wayne	6,500	6,400	98
	Webster	3,600	3,500	97
	Winston	6,600	6,500	98
	Yazoo	9,100	8,900	98
MONTANA				
	Blaine	2,500	2,300	92
	Broadwater	1,500	1,400	93
	Cascade	30,400	29,800	98
	Daniels	1,000	1,000	100
	Fergus	5,100	4,800	94
	Gallatin	16,500	15,900	96
	Garfield	600	500	83
	Granite	1,000	1,000	100
	Jefferson	2,700	2,600	96
	Judith Basin	1,000	900	90
	Lake	7,300	7,100	97
	Liberty	900	900	100
	Lincoln	6,100	5,800	95
	Musselshell	1,900	1,800	95
	Phillips	1,900	1,800	95
	Pondera	2,400	2,300	96
	Powell	2,300	2,200	96
	Ravalli	9,300	9,000	97
	Richland	4,900	4,700	96
	Sheridan	2,000	1,900	95
	Sweet Grass	1,300	1,200	92
	Teton	2,600	2,500	96
	Valley	3,700	3,500	95
	Wheatland	900	900	100
	Wibaux	500	500	100
NORTH CAROLINA				
	Alamance	37,600	37,300	99
	Anson	8,900	8,700	98
	Ashe	8,700	8,500	98
	Avery	5,200	5,100	98
	Beaufort	15,200	15,000	99
	Bertie	7,200	7,000	97
	Brunswick	14,300	14,000	98
	Buncombe	64,300	63,400	99
	Burke	27,800	27,500	99
	Cabarrus	32,700	32,400	99
	Caldwell	25,400	25,100	99
	Catawba	40,300	40,000	99
	Chatham	13,000	12,800	98
	Cherokee	7,500	7,300	97
	Chowan	4,900	4,800	98
	Cleveland	30,300	30,000	99
	Columbus	18,400	18,000	98
	Davidson	43,200	42,700	99
	Duplin	14,600	14,300	98
	Durham	59,900	59,100	99
	Edgecombe	19,300	19,000	98
	Gaston	59,600	59,000	99

WTBS—(Continued)
(Arbitron Data Continued)

Net Weekly Circulation	State County	Total Households	TV Households	%
NORTH CAROLINA—(Continued)				
Between 5-24%	Granville	11,000	10,800	98
	Guilford	121,700	120,700	99
	Henderson	25,400	25,000	98
	Hertford	7,800	7,700	99
	Hoke	6,600	6,500	98
	Iredell	31,200	30,800	99
	Jackson	9,200	9,000	98
	Johnston	26,600	26,200	98
	Lee	13,700	13,500	99
	Lenoir	21,500	21,200	99
	Lincoln	16,300	16,200	99
	Mc Dowell	13,200	13,000	98
	Macon	8,500	8,200	96
	Martin	8,800	8,700	99
	Mecklenburg	160,000	158,600	99
	Moore	20,900	20,500	98
	Nash	25,300	24,900	98
	Northampton	7,200	7,000	97
	Orange	30,500	29,900	98
	Person	10,500	10,400	99
	Pitt	33,600	33,100	99
	Randolph	35,700	35,300	99
	Richmond	17,200	17,000	99
	Robeson	33,700	33,000	98
	Rockingham	31,800	31,500	99
	Rowan	38,200	37,800	99
	Rutherford	20,700	20,500	99
	Stanly	18,500	18,300	99
	Stokes	12,600	12,400	98
	Surry	22,700	22,400	99
	Swain	3,900	3,800	96
	Wake	120,000	118,700	99
	Washington	5,100	5,000	98
	Wayne	35,000	34,500	99
	Wilkes	22,100	21,700	98
	Yadkin	10,900	10,700	98
	Yancey	5,700	5,500	96
NORTH DAKOTA				
	Adams	1,300	1,300	100
	Barnes	5,300	5,200	99
	Benson	2,500	2,400	96
	Billings	400	400	100
	Bottineau	3,300	3,200	97
	Bowman	1,600	1,600	100
	Burke	1,500	1,500	100
	Cass	36,300	36,000	99
	Dickey	2,500	2,400	96
	Divide	1,300	1,300	100
	Dunn	1,600	1,600	100
	Eddy	1,400	1,400	100
	Emmons	2,000	2,000	100
	Golden Valley	900	900	100
	Grant	1,500	1,500	100
	Griggs	1,400	1,400	100
	Kidder	1,400	1,400	100
	La Moure	2,300	2,300	100
	Logan	1,200	1,200	100
	Mc Henry	2,800	2,800	100
	Mc Kenzie	2,700	2,700	100
	Mountrail	2,800	2,800	100
	Oliver	800	800	100
	Ransom	2,400	2,400	100
	Renville	1,300	1,300	100
	Richland	6,800	6,700	99
	Sargent	2,000	2,000	100
	Sheridan	1,000	1,000	100
	Steele	1,100	1,100	100
	Trail	3,600	3,600	100
	Walsh	5,600	5,500	98
	Wells	2,600	2,600	100
NEBRASKA				
	Adams	12,400	12,300	99
	Boone	2,700	2,700	100

WTBS—(Continued)
(Arbitron Data Continued)

Net Weekly Circulation	State County	Total Households	TV Households	%
NEBRASKA—(Continued)				
Between 5-24%	Brown	1,700	1,600	94
	Buffalo	13,100	13,000	99
	Cass	7,600	7,500	99
	Cedar	3,900	3,900	100
	Cherry	2,600	2,500	96
	Colfax	3,900	3,800	97
	Custer	5,300	5,200	98
	Dakota	6,400	6,400	100
	Dawes	3,600	3,500	97
	Dawson	8,800	8,700	99
	Dodge	14,000	13,900	99
	Douglas	152,000	150,600	99
	Franklin	1,700	1,700	100
	Frontier	1,400	1,400	100
	Furnas	2,600	2,500	96
	Garfield	900	900	100
	Hamilton	3,600	3,600	100
	Hitchcock	1,500	1,500	100
	Holt	5,200	5,000	96
	Howard	2,400	2,400	100
	Johnson	2,100	2,100	100
	Kearney	2,600	2,600	100
	Keith	3,900	3,900	100
	Madison	12,300	12,100	98
	Merrick	3,200	3,200	98
	Nance	1,700	1,700	100
	Nemaha	3,200	3,100	97
	Otoe	5,800	5,700	98
	Pawnee	1,600	1,600	100
	Perkins	1,400	1,400	100
	Pierce	3,100	3,100	100
	Richardson	4,500	4,400	98
	Rock	900	900	100
	Saline	5,300	5,200	98
	Saunders	6,900	6,800	99
	Seward	5,800	5,700	98
	Stanton	2,500	2,400	96
	Thayer	2,900	2,900	100
	Washington	5,900	5,900	100
	Wayne	3,500	3,500	100
	York	5,800	5,700	98
NEW HAMPSHIRE				
	Cheshire	23,400	22,700	97
	Hillsborough	105,200	103,800	99
	Rockingham	74,600	73,600	99
	Sullivan	14,500	14,000	97
NEW JERSEY				
	Bergen	304,500	302,300	99
	Burlington	124,200	123,000	99
	Camden	169,800	168,200	99
	Essex	295,100	290,700	99
	Hudson	206,000	203,200	99
	Mercer	108,300	106,600	98
	Middlesex	205,100	203,300	99
	Passaic	154,200	152,300	99
	Salem	23,400	23,000	98
	Union	178,600	177,000	99
NEW MEXICO				
	Bernalillo	171,800	169,000	98
	De Baca	1,000	1,000	100
	Guadalupe	1,500	1,400	93
	Lincoln	4,900	4,700	96
	Los Alamos	6,800	6,700	99
	Otero	15,600	15,200	97
	Rio Arriba	9,900	9,200	93
	Santa Fe	30,200	29,300	97
	Sierra	4,000	3,800	95
	Socorro	4,400	4,300	98
	Union	1,700	1,600	94
NEVADA				
	Clark	204,900	201,200	98
	Douglas	9,400	9,000	96

WTBS—(Continued)
(Arbitron Data Continued)

Net Weekly Circulation	State County	Total Households	TV Households	%
NEVADA—(Continued)				
Between 5-24%	Elko	7,100	6,600	93
	Humboldt	4,200	4,000	96
	Lyon	5,900	5,600	95
NEW YORK				
	Cattaraugus	30,600	30,000	98
	Cayuga	28,000	27,400	98
	Chemung	35,100	34,300	98
	Chenango	17,800	17,400	98
	Delaware	16,800	16,200	96
	Franklin	15,700	15,300	97
	Jefferson	31,600	31,100	98
	Lewis	8,600	8,400	98
	Madison	21,700	21,300	98
	Montgomery	19,900	19,500	98
	New York	723,800	685,800	95
	Oneida West	30,900	30,400	98
	Onondaga	171,000	168,700	99
	Oswego	39,600	39,000	98
	Otsego	21,200	20,600	97
	Rensselaer	54,400	53,400	98
	St Lawrence	37,100	36,400	98
	Saratoga	57,200	56,400	99
	Schoharie	10,500	10,200	97
	Steuben	36,500	35,600	98
	Suffolk	414,400	410,200	99
	Washington	18,600	18,300	98
	Westchester	315,300	311,400	99
OHIO				
	Belmont	31,400	30,900	98
	Butler	94,400	93,200	99
	Carroll	9,000	8,900	99
	Champaign	12,600	12,400	98
	Clark	54,300	53,700	99
	Clinton	13,000	12,800	98
	Columbiana	41,300	40,700	99
	Coshocton	13,400	13,000	97
	Cuyahoga	558,600	552,000	99
	Darke	20,000	19,700	98
	Delaware	19,400	19,200	99
	Fairfield	34,500	34,100	99
	Fayette	10,000	9,800	98
	Franklin	340,700	336,700	99
	Gallia	11,100	10,800	97
	Geauga	24,700	24,300	98
	Greene	45,500	45,000	99
	Guernsey	15,900	15,500	97
	Hamilton	326,200	321,300	98
	Harrison	6,600	6,500	98
	Holmes	8,700	8,200	94
	Jackson	11,300	11,000	97
	Jefferson	32,900	32,500	99
	Logan	15,000	14,700	98
	Lorain	95,800	94,800	99
	Lucas	176,000	174,100	99
	Madison	11,500	11,300	98
	Mahoning	103,800	102,700	99
	Medina	40,400	39,900	99
	Meigs	9,100	8,900	98
	Mercer	13,000	12,800	98
	Montgomery	216,500	214,300	99
	Morgan	5,300	5,100	96
	Morrow	9,600	9,500	99
	Paulding	7,300	7,200	99
	Perry	11,100	10,900	98
	Pickaway	14,700	14,500	99
	Portage	47,100	46,600	99
	Preble	13,800	13,600	99
	Putnam	10,700	10,500	98
	Ross	23,100	22,600	98
	Sandusky	22,700	22,500	99
	Scioto	30,800	30,100	98
	Shelby	15,300	15,100	99
	Stark	138,800	137,100	99
	Summit	192,300	190,300	99

WTBS—(Continued)
(Arbitron Data Continued)

Net Weekly Circulation	State County	Total Households	TV Households	%
OHIO—(Continued)				
Between 5-24%	Union	10,600	10,400	98
	Van Wert	11,500	11,300	98
	Vinton	4,300	4,200	98
	Warren	34,600	34,200	99
	Wayne	34,400	33,500	97
	Wyandot	7,900	7,700	97
OKLAHOMA				
	Alfalfa	2,900	2,900	98
	Atoka	4,700	4,600	98
	Beaver	2,900	2,900	100
	Blaine	5,600	5,500	98
	Bryan	12,400	12,100	98
	Caddo	11,700	11,600	99
	Canadian	22,500	22,300	99
	Cherokee	11,700	11,500	98
	Cleveland	53,900	53,300	99
	Coal	2,300	2,300	100
	Cotton	3,200	3,200	100
	Creek	22,900	22,600	99
	Delaware	9,800	9,500	97
	Garvin	11,400	11,300	99
	Grady	15,800	15,600	99
	Grant	2,700	2,700	100
	Haskell	4,600	4,500	98
	Jefferson	3,300	3,300	100
	Kingfisher	5,600	5,600	100
	Latimer	3,700	3,600	97
	Le Flore	15,800	15,400	98
	Lincoln	11,000	10,900	99
	Logan	10,400	10,300	99
	Mc Clain	7,900	7,800	99
	Mc Curtain	13,300	13,000	97
	Mc Intosh	6,600	6,500	98
	Major	3,500	3,400	97
	Marshall	4,900	4,800	98
	Mayes	13,000	12,800	98
	Nowata	4,700	4,600	99
	Oklahoma	233,900	231,900	99
	Okmulgee	15,200	15,000	99
	Osage	15,900	15,800	99
	Ottawa	12,800	12,700	99
	Pawnee	6,400	6,300	98
	Payne	24,200	23,900	99
	Pittsburg	15,900	15,600	98
	Pontotoc	13,100	13,000	99
	Pottawatomie	22,100	21,800	99
	Pushmataha	5,000	4,800	97
	Roger Mills	2,000	2,000	98
	Rogers	18,000	17,800	99
	Seminole	10,800	10,700	99
	Sequoyah	11,300	11,000	97
	Tulsa	198,300	196,800	99
	Wagoner	16,600	16,400	99
	Washita	5,600	5,500	98
OREGON				
	Baker	6,500	6,100	94
	Benton	26,200	24,500	94
	Clackamas	92,100	89,200	97
	Columbia	13,900	13,400	96
	Coos	24,500	22,700	93
	Douglas	36,300	34,600	95
	Hood River	6,400	6,000	94
	Klamath	23,200	22,400	97
	Lane	111,500	107,500	96
	Malheur	10,000	9,600	96
	Marion	82,000	78,800	96
	Morrow	3,000	2,800	93
	Multnomah	241,600	232,800	96
	Polk	17,900	17,300	97
	Wallowa	3,100	2,900	94
	Washington	104,300	101,900	98
	Wheeler	600	600	100
	Yamhill	21,600	20,600	95

WTBS—(Continued)
(Arbitron Data Continued)

Net Weekly Circulation	State County	Total Households	TV Households	%
Between 5-24%	PENNSYLVANIA			
	Adams	24,800	24,200	98
	Allegheny	543,800	536,300	99
	Armstrong	29,200	28,700	98
	Beaver	73,500	72,600	99
	Bedford	17,000	16,500	97
	Blair	50,200	49,300	98
	Cambria	65,000	64,100	99
	Carbon	20,500	20,100	98
	Centre	38,600	37,500	97
	Clarion	15,000	14,700	98
	Clearfield	30,500	29,900	98
	Clinton	14,100	13,800	98
	Delaware	193,500	191,900	99
	Erie	101,400	100,000	99
	Fayette	58,400	57,000	98
	Franklin	42,500	41,100	97
	Greene	14,900	14,500	97
	Indiana	32,000	31,300	98
	Jefferson	18,300	17,900	98
	Lawrence	38,500	37,800	98
	Lycoming	43,700	42,300	97
	Mc Kean	18,400	17,900	97
	Mifflin	17,400	16,800	97
	Montour	5,800	5,600	97
	Northumberland	38,700	37,600	97
	Snyder	11,600	11,100	96
	Somerset	29,800	29,100	98
	Union	10,600	10,100	95
	Warren	17,200	16,600	97
	Washington	79,400	78,200	98
	Wayne	13,600	13,100	96
	Westmoreland	144,900	143,100	99
	Wyoming	9,700	9,500	98
	RHODE ISLAND			
	Bristol	16,200	16,100	99
	Kent	57,700	57,200	99
	Providence	214,900	212,100	99
	SOUTH CAROLINA			
	Abbeville	8,000	7,800	98
	Allendale	3,700	3,600	97
	Anderson	51,100	50,500	99
	Bamberg	5,900	5,700	97
	Barnwell	6,900	6,700	98
	Calhoun	4,200	4,100	98
	Charleston	95,700	94,600	99
	Cherokee	14,200	14,000	99
	Chesterfield	13,700	13,400	98
	Clarendon	9,100	8,700	96
	Colleton	10,900	10,600	97
	Darlington	21,500	21,100	98
	Dillon	9,900	9,700	98
	Edgefield	6,100	6,000	98
	Fairfield	6,400	6,200	97
	Greenville	109,600	108,500	99
	Hampton	6,500	6,300	97
	Jasper	5,100	5,000	97
	Kershaw	14,100	13,800	98
	Lancaster	19,200	19,000	99
	Laurens	17,600	17,300	99
	Lee	6,000	5,800	97
	Lexington	54,300	53,500	98
	Marion	11,500	11,200	97
	Newberry	11,400	11,200	98
	Oconee	18,900	18,700	99
	Orangeburg	27,700	27,000	97
	Pickens	28,700	28,300	99
	Spartanburg	75,100	74,300	99
	Union	10,700	10,600	99
	Williamsburg	12,000	11,700	97
	York	38,100	37,600	99
	SOUTH DAKOTA			
	Bon Homme	3,000	2,900	97
	Brookings	8,600	8,500	99
	Brule	1,900	1,900	100

WTBS—(Continued)
(Arbitron Data Continued)

Net Weekly Circulation	State County	Total Households	TV Households	%
Between 5-24%	SOUTH DAKOTA—(Continued)			
	Campbell	800	800	100
	Charles Mix	3,300	3,200	97
	Clark	1,900	1,900	100
	Clay	4,600	4,500	98
	Corson	1,500	1,400	93
	Dewey	1,500	1,400	93
	Douglas	1,400	1,400	100
	Edmunds	1,800	1,800	100
	Fall River	3,300	3,200	97
	Haakon	1,000	1,000	100
	Hutchinson	3,400	3,300	97
	Kingsbury	2,600	2,600	100
	Lake	4,000	4,000	100
	Lincoln	5,100	5,000	98
	Mc Pherson	1,500	1,500	100
	Marshall	2,000	1,900	95
	Mellette	700	700	100
	Moody	2,400	2,400	100
	Perkins	1,800	1,700	94
	Potter	1,300	1,300	100
	Roberts	3,800	3,700	97
	Sanborn	1,200	1,200	100
	Sully	700	700	100
	Turner	3,500	3,500	100
	Union	4,300	4,300	100
	Walworth	2,600	2,500	96
	Yankton	6,900	6,800	99
	TENNESSEE			
	Bedford	10,500	10,400	99
	Benton	6,100	6,000	98
	Bledsoe	3,400	3,300	97
	Blount	30,500	30,200	99
	Cannon	4,000	3,900	99
	Chester	4,600	4,500	98
	Claiborne	9,100	8,900	98
	Cocke	10,700	10,500	98
	Coffee	14,900	14,800	99
	Cumberland	11,100	10,900	98
	Davidson	187,500	186,600	99
	Decatur	4,400	4,300	98
	De Kalb	5,600	5,500	98
	Fentress	5,500	5,400	98
	Franklin	11,500	11,400	99
	Giles	9,400	9,200	98
	Greene	20,200	20,000	99
	Grundy	4,900	4,800	98
	Hawkins	16,800	16,500	99
	Haywood	6,700	6,600	99
	Henderson	8,500	8,400	99
	Humphreys	6,200	6,100	98
	Jefferson	11,600	11,500	99
	Johnson	5,200	5,100	98
	Lauderdale	9,000	8,900	99
	Lawrence	12,700	12,500	98
	Lewis	3,400	3,400	100
	Lincoln	10,100	10,000	99
	Loudon	11,100	11,000	99
	Mc Nairy	9,100	9,000	99
	Macon	6,300	6,200	98
	Marion	9,100	9,000	99
	Maury	19,600	19,400	99
	Monroe	10,500	10,400	99
	Montgomery	30,400	30,200	99
	Moore	1,600	1,600	100
	Overton	6,400	6,300	98
	Pickett	1,700	1,700	100
	Polk	4,900	4,800	98
	Rhea	9,200	9,100	99
	Robertson	13,600	13,500	99
	Rutherford	31,700	31,500	99
	Scott	7,000	6,800	98
	Sequatchie	3,300	3,300	100
	Sevier	16,700	16,400	98
	Shelby	284,800	282,600	99

WTBS—(Continued)
(Arbitron Data Continued)

Net Weekly Circulation	State County	Total Households	TV Households	%
TENNESSEE—(Continued)				
Between 5-24%	Smith	5,800	5,700	98
	Sumner	32,000	31,700	99
	Tipton	11,400	11,200	98
	Trousdale	2,600	2,600	100
	Wayne	5,100	5,000	98
	Williamson	21,700	21,500	99
	Wilson	21,400	21,200	99
TEXAS				
	Anderson	14,000	13,700	98
	Angelina	24,200	23,800	98
	Aransas	6,100	6,000	98
	Archer	2,900	2,900	100
	Atascosa	9,100	8,900	98
	Austin	7,200	7,000	97
	Bastrop	10,000	9,800	98
	Bexar	350,300	346,000	99
	Brazoria	63,600	63,000	99
	Brazos	39,000	38,400	98
	Briscoe	1,000	1,000	100
	Burleson	4,700	4,500	97
	Burnet	8,100	8,000	99
	Caldwell	8,000	7,800	97
	Callahan	4,600	4,500	98
	Cass	11,200	11,000	98
	Clay	4,000	4,000	100
	Colorado	7,500	7,300	97
	Comal	15,000	14,800	99
	Comanche	5,000	4,900	98
	Cooke	11,000	10,900	99
	Dallas	634,500	629,500	99
	Denton	58,100	57,500	99
	De Witt	7,200	7,000	97
	Dickens	1,400	1,400	100
	Eastland	8,100	7,900	98
	Ector	46,700	46,300	99
	Falls	7,200	7,100	98
	Fannin	9,900	9,700	98
	Fayette	8,000	7,600	95
	Fisher	2,200	2,200	100
	Foard	900	900	100
	Fort Bend	51,100	50,300	98
	Galveston	75,100	74,200	99
	Garza	1,900	1,900	100
	Gillespie	5,700	5,500	96
	Goliad	1,900	1,800	95
	Gonzales	6,100	6,000	98
	Gregg	40,400	39,900	99
	Guadalupe	17,800	17,500	98
	Hardeman	2,500	2,500	98
	Hardin	15,400	15,100	98
	Harris	1,001,000	991,400	99
	Harrison	19,500	19,200	98
	Hartley	1,500	1,500	100
	Haskell	3,000	3,000	100
	Hidalgo	88,900	87,300	98
	Hill	10,100	9,900	98
	Houston	8,100	7,900	97
	Hunt	21,900	21,600	98
	Jack	3,000	3,000	100
	Jackson	5,100	5,000	98
	Jones	6,600	6,500	98
	Karnes	4,800	4,700	98
	Kaufman	14,400	14,200	98
	Kendall	4,300	4,200	98
	Kent	400	400	100
	Kimble	1,600	1,500	94
	Knox	1,900	1,900	100
	Lamb	6,700	6,600	99
	Lampasas	4,800	4,700	98
	Lavaca	7,500	7,200	96
	Lee	4,400	4,300	98
	Leon	4,300	4,100	96
	Live Oak	3,700	3,600	97
	Lubbock	79,800	79,100	99

WTBS—(Continued)
(Arbitron Data Continued)

Net Weekly Circulation	State County	Total Households	TV Households	%
TEXAS—(Continued)				
Between 5-24%	Mc Culloch	3,500	3,400	97
	Matagorda	15,100	14,800	98
	Medina	8,100	7,900	98
	Montgomery	53,000	52,000	98
	Morris	5,600	5,500	98
	Nacogdoches	18,300	17,800	97
	Navarro	14,400	14,100	98
	Panola	8,200	8,000	98
	Parker	17,800	17,600	99
	Poik	10,500	10,200	97
	Red River	6,400	6,200	97
	Refugio	3,300	3,300	100
	Robertson	5,900	5,800	98
	Rockwall	6,100	6,000	98
	Rusk	16,100	15,800	98
	Sabine	3,700	3,600	97
	San Augustine	3,500	3,400	97
	San Patricio	19,600	19,200	98
	Scurry	7,000	6,900	99
	Shelby	9,200	9,000	98
	Smith	51,600	50,900	99
	Somervell	1,900	1,900	100
	Stephens	4,400	4,300	98
	Stonewall	1,000	1,000	100
	Swisher	3,400	3,400	100
	Tarrant	342,900	340,100	99
	Taylor	41,900	41,500	99
	Terry	5,200	5,100	98
	Travis	183,100	180,900	99
	Tyler	6,500	6,300	97
	Webb	29,400	28,800	98
	Wharton	15,000	14,700	98
	Wichita	44,800	44,500	99
	Willacy	4,900	4,800	98
	Wilson	6,200	6,000	97
	Wood	10,300	10,100	98
	Young	8,300	8,200	99
UTAH				
	Beaver	1,400	1,400	100
	Box Elder	10,500	10,400	99
	Cache	19,500	19,000	97
	Davis	45,900	45,500	99
	Emery	4,000	3,900	98
	Juab	1,700	1,700	100
	Kane	1,600	1,400	90
	Millard	3,100	3,000	97
	Morgan	1,600	1,600	100
	Rich	800	800	100
	San Juan	3,400	3,100	91
	Sanpete	4,800	4,700	98
	Sevier	5,000	4,900	98
	Tooele	8,500	8,400	99
	Washington	9,100	8,600	95
	Weber	51,100	50,400	99
VIRGINIA				
	Amherst	9,800	9,600	98
	Appomattox	4,400	4,300	98
	Arlington	122,500	121,800	99
	Augusta	33,100	32,700	99
	Bedford	14,700	14,500	98
	Bland	2,300	2,200	96
	Campbell	41,200	40,700	99
	Carroll	12,600	12,300	98
	Chesterfield	54,100	53,800	99
	Giles	6,300	6,200	98
	Gloucester	8,200	8,100	99
	Grayson	6,200	6,100	98
	Greensville	5,300	5,200	98
	Halifax	12,400	12,100	98
	Henrico	158,400	156,900	99
	James City	11,700	11,500	98
	King William	3,500	3,500	100
	Lee	9,600	9,300	97
	Lunenburg	4,300	4,200	98

WTBS—(Continued)
(Arbitron Data Continued)

Net Weekly Circulation	State County	Total Households	TV Households	%
VIRGINIA—(Continued)				
Between 5-24%	Mecklenburg	10,400	10,200	98
	Montgomery	26,800	26,500	99
	Orange	6,900	6,700	97
	Page	7,400	7,400	99
	Pittsylvania	41,500	40,900	99
	Prince Edward	5,100	5,000	98
	Prince George	15,600	15,500	99
	Prince William	56,900	56,500	99
	Rockingham	27,100	26,700	99
	Scott	8,800	8,600	98
	Shenandoah	11,000	10,900	99
	Southampton	8,000	7,800	98
	Spotsylvania	19,100	18,900	99
	Stafford	14,200	14,000	99
	Washington	24,300	24,000	99
	York	15,100	14,900	99
	Newport News City	98,200	97,500	99
	Norfolk City	163,200	161,700	99
	Va Beach City	100,300	99,600	99
VERMONT				
	Bennington	13,000	12,700	98
	Franklin	12,200	12,100	99
	Lamoille	6,500	6,400	98
	Orange	8,600	8,400	98
	Orleans	8,600	8,500	99
	Washington	19,700	19,300	98
	Windham	15,000	14,300	95
	Windsor	20,500	19,900	97
WASHINGTON				
	Adams	4,900	4,700	97
	Benton	46,300	44,800	97
	Chelan	18,800	18,000	96
	Clallam	22,400	21,400	96
	Clark	77,800	75,900	97
	Douglas	9,100	8,800	97
	Grays Harbor	26,400	24,800	94
	King	526,800	508,800	97
	Kitsap	59,800	58,400	98
	Kittitas West	2,500	2,400	94
	Klickitat	6,400	6,000	94
	Mason	13,500	13,100	97
	Pierce	191,500	186,700	97
	Skamania	3,200	3,000	94
	Snohomish	135,900	132,300	97
	Spokane	138,600	134,300	97
	Stevens	11,400	10,800	95
	Thurston	54,300	52,800	97
	Whatcom	43,500	41,700	96
	Whitman	13,800	13,200	96
	Yakima	66,200	63,300	96
WISCONSIN				
	Adams	5,500	5,300	96
	Barron	15,100	14,700	97
	Bayfield	5,500	5,400	98
	Brown	64,900	64,400	99
	Calumet	10,400	10,200	98
	Chippewa	18,000	17,700	98
	Clark	11,700	11,300	97
	Columbia	16,500	16,200	98
	Crawford	6,100	6,000	98
	Dane	130,200	127,300	98
	Dodge	26,100	25,600	98
	Door	10,200	10,100	99
	Douglas	17,000	16,800	99

WTBS—(Continued)
(Arbitron Data Continued)

Net Weekly Circulation	State County	Total Households	TV Households	%
WISCONSIN—(Continued)				
Between 5-24%	Eau Claire	29,600	29,100	98
	Florence	1,500	1,500	100
	Fond Du Lac	31,400	30,900	98
	Forest	3,400	3,300	97
	Grant	17,600	17,100	97
	Green Lake	7,000	6,800	97
	Iowa	7,100	6,900	97
	Jackson	6,400	6,200	97
	Jefferson	23,800	23,500	99
	Juneau	8,300	8,000	96
	Lafayette	6,200	6,100	98
	Langlade	7,300	7,200	98
	Lincoln	10,000	9,900	99
	Manitowoc	29,800	29,500	99
	Marathon	41,000	40,500	99
	Marinette	15,200	15,000	99
	Milwaukee	367,900	363,200	99
	Monroe	12,600	12,300	98
	Oconto	10,800	10,600	98
	Oneida	12,900	12,600	98
	Outagamie	46,200	45,900	99
	Ozaukee	23,900	23,600	99
	Portage	20,000	19,700	98
	Price	6,100	5,900	97
	Richland	6,600	6,400	97
	Rusk	5,700	5,500	96
	Sauk	16,900	16,500	98
	Shawano	13,300	13,100	98
	Sheboygan	36,800	36,400	99
	Trempealeau	9,700	9,400	97
	Vernon	9,600	9,400	98
	Vilas	7,200	7,000	97
	Washington	29,900	29,600	99
	Waukesha	97,700	96,700	99
	Waupaca	16,000	15,800	99
	Waushara	7,600	7,400	97
	Wood	27,200	26,800	99
WEST VIRGINIA				
	Berkeley	18,200	18,000	99
	Braxton	5,200	5,100	98
	Brooke	10,800	10,800	100
	Clay	4,100	4,000	98
	Gilmer	3,100	3,000	97
	Grant	3,800	3,700	97
	Hardy	3,600	3,500	97
	Jackson	9,300	9,200	99
	Lewis	6,900	6,800	99
	Lincoln	8,100	8,000	99
	Marion	25,200	24,900	99
	Monongalia	29,000	28,500	98
	Monroe	4,700	4,500	96
	Nicholas	10,200	10,100	99
	Ohio	23,100	23,000	100
	Pendelton	3,100	3,000	97
	Pocahontas	3,600	3,400	94
	Preston	11,100	10,900	98
	Randolph	10,500	10,300	98
	Ritchie	4,400	4,300	98
	Roane	5,700	5,600	98
	Summers	5,600	5,400	96
	Wirt	1,700	1,700	100
WYOMING				
	Crook	2,100	2,000	95
	Fremont	14,600	14,200	97
	Lincoln	4,600	4,400	96

Georgia—Augusta

WAGT

Ch. 26

Network Service: NBC.

Licensee: WAGT Television Inc.

Studio: 905 Broad St., Augusta 30903.

Mailing Address: Box 1526, Augusta, GA 30903.

Telephone: 404-722-0026.

Technical Facilities: Channel No. 26 (542-548 MHz). Authorized power: 1700-kw max. & 933-kw horizontal visual, 170-kw max. & 93.3-kw horizontal aural. Antenna: 1614-ft. above av. terrain, 1560-ft. above ground, 1907-ft. above sea level.

Latitude 33° 25' 15"
Longitude 81° 50' 19"

Transmitter: E side of Pine Log Rd., 0.4-mi. N of Rte. 278.

News Service: AP.

Satellite Earth Station: Channelmaster, 4.5-meter; Channelmaster receivers.

Ownership: Schurz Communications Inc., 100%. For other interests, see Group Ownership of TV Stations.

Began Operation: Dec. 24, 1968; left air Nov. 1970. Resumed operation Jan. 14, 1974. Sale to present owner by J. Thomas Jones & Francis Hanks Robertson approved by FCC May 14, 1980.

Represented (sales): Seltel Inc.

Represented (legal): Hogan & Hartson.

Represented (engineering): Jules Cohen & Associates.

Personnel:

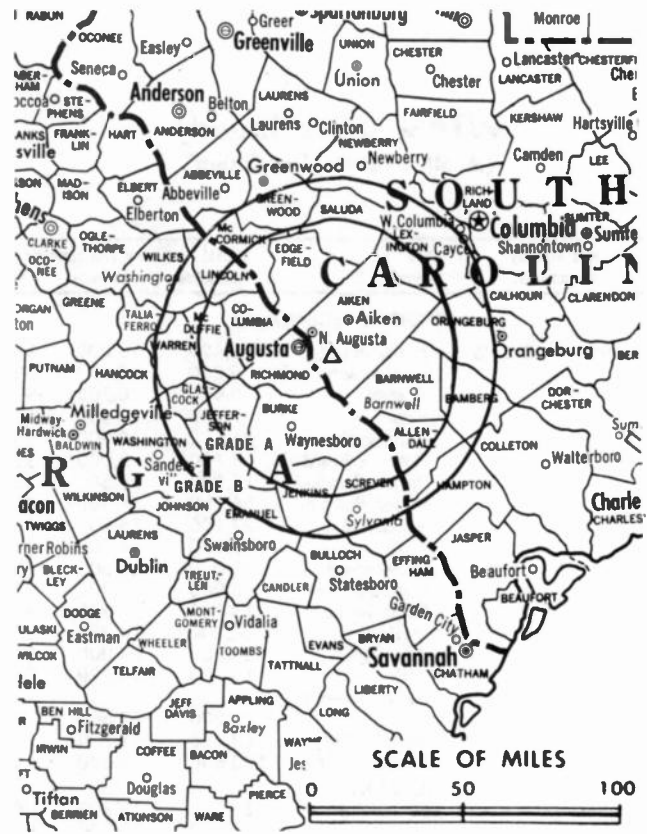
- NICK EVANS JR., president & general manager.
- LEE SHERIDAN, vice president & station manager.
- JAMES S. HALPIN, general sales manager.
- FRANK CROTTS, production coordinator.
- SHERON HAGELSTON, creative services director.
- AL VAN DINTEREN, chief engineer.

Highest 30 Sec. Rate (July 2, 1984): \$590.

NETWORK BASE HOURLY RATE: \$425.

Total Households: © MSI Consumer Market Data as of 1/1/84 TV Homes: TV% and Circulation © 1984 Arbitron County coverage based on Arbitron study.

Net Weekly Circulation	State County	Total Households	TV Households	%
50% & Over	GEORGIA			
	Burke	6,400	6,200	97
	Columbia	15,800	15,600	99
	Glascock	800	800	100
	Jefferson	6,500	6,300	97
	Jenkins	3,000	2,900	97
	Lincoln	2,200	2,200	100
	Mc Duffie	6,900	6,800	99
	Richmond	64,200	63,600	99
	Warren	2,100	2,000	95
	Wilkes	4,000	3,900	97
	SOUTH CAROLINA			
	Aiken	39,400	39,000	99



Net Weekly Circulation	State County	Total Households	TV Households	%
50% & Over	Barnwell	6,900	6,700	98
	Edgefield	6,100	6,000	98
GEORGIA				
Between 25-49%	Hancock	2,800	2,700	96
	Screven	5,200	5,100	98
	Taliaferro	800	800	100
	Washington	6,400	6,200	97
SOUTH CAROLINA				
	Allendale	3,700	3,600	97
	Mc Cormick	2,400	2,300	96
GEORGIA				
Between 5-24%	Bulloch	12,000	11,800	98
	Candler	2,800	2,700	96
	Elbert	7,100	7,000	99
	Emanuel	7,200	7,000	97
	Evans	3,100	3,100	98
	Johnson	3,200	3,100	97
SOUTH CAROLINA				
	Bamberg	5,900	5,700	97
	Orangeburg	27,700	27,000	97
	Saluda	5,700	5,600	98
Station Totals		260,300	255,700	98
Net Weekly Circulation (1984)			151,000	
Average Daily Circulation (1984)			91,500	

Georgia—Augusta

WJBF

Ch. 6

Network Service: ABC.

Licensee: SFN Communications of Augusta Inc., Box 1404, Augusta 30903.

Studio: 10th & Reynolds Sts., Augusta 30901.

Telephone: 404-722-6664. **TWX:** 810-755-4023.

Mailing Address: Box 1404, Augusta, GA 30903.

Technical Facilities: Channel No. 6 (82-88 MHz). Authorized power: 100-kw visual, 20-kw aural. Antenna: 1375-ft. above av. terrain, 1292-ft. above ground, 1677-ft. above sea level.

Latitude 33° 24' 5"
Longitude 81° 50' 19"

Transmitter: Pine Log Rd., near Beech Island, SC.

News Service: UPI.

Ownership: SFN Companies Inc. For other interests, see Group Ownership of TV Stations.

Began Operation: Nov. 22, 1953. Sale to present owner by Western Broadcasting Co. approved by FCC June 27, 1984. Sale by Fuqua Television to Western Broadcasting approved July 10, 1980.

Represented (sales): Blair Television.

Represented (legal): Bryan, Cave, McPheeters & McRoberts.

Personnel:

- TERRY SAMS, president & general manager.
- RAY ERB, sales manager.
- GERALD LEZOTTE, production manager.
- BILL DOKER, engineering.
- RICHARD HOWARD, news director.

Highest 30 Sec. Rate (Jan. 2, 1984): \$1200.

NETWORK BASE HOURLY RATE: \$1175.

Total Households: © MSI Consumer Market Data as of 1/1/84 TV Homes: TV% and Circulation © 1984 Arbitron County coverage based on Arbitron study.

Net Weekly Circulation	State County	Total Households	TV Households	%
GEORGIA				
50% & Over	Burke	6,400	6,200	97
	Columbia	15,800	15,600	99
	Emanuel	7,200	7,000	97
	Glascok	800	800	100
	Hancock	2,800	2,700	96
	Jefferson	6,500	6,300	97
	Jenkins	3,000	2,900	97
	Johnson	3,200	3,100	97
	Lincoln	2,200	2,200	100
	Mc Duffie	6,900	6,800	99
	Richmond	64,200	63,600	99
	Screven	5,200	5,100	98
	Taliaferro	800	800	100
	Treutlen	2,100	2,000	95
	Warren	2,100	2,000	95
Washington	6,400	6,200	97	
Wilkes	4,000	3,900	97	
SOUTH CAROLINA				
	Aiken	39,400	39,000	99
	Allendale	3,700	3,600	97
	Bamberg	5,900	5,700	97
	Barnwell	6,900	6,700	98
	Edgefield	6,100	6,000	98
	Greenwood	21,500	21,200	99



WJBF BPC-T-2441 Granted 12/18/57

© American Map Corp., 14244

Net Weekly Circulation	State County	Total Households	TV Households	%
50% & Over	Hampton	6,500	6,300	97
	Mc Cormick	2,400	2,300	96
	Orangeburg	27,700	27,000	97
	Saluda	5,700	5,600	98
GEORGIA				
Between 25-49%	Bulloch	12,000	11,800	98
	Candler	2,800	2,700	96
	Elbert	7,100	7,000	99
	Montgomery	2,300	2,200	96
	Toombs	8,400	8,200	97
SOUTH CAROLINA				
	Abbeville	8,000	7,800	98
	Newberry	11,400	11,200	98
GEORGIA				
Between 5-24%	Evans	3,100	3,100	98
	Greene	3,900	3,800	97
	Laurens	13,300	13,000	98
	Madison	6,700	6,600	98
	Oglethorpe	3,200	3,100	97
	Tattnall	5,900	5,800	98
	Wheeler	1,800	1,700	94
SOUTH CAROLINA				
	Calhoun	4,200	4,100	98
	Colleton	10,900	10,600	97
	Fairfield	6,400	6,200	97
	Laurens	17,600	17,300	99
	Lexington	54,300	53,500	98
Station Totals		448,700	440,300	98
Net Weekly Circulation (1984)				254,100
Average Daily Circulation (1984)				166,300

Georgia—Augusta

WRDW-TV

Ch. 12

Network Service: CBS.

Licensee: WRDW Inc.

Mailing Address: Drawer 1212, Augusta, GA 30903.

Telephone: 803-278-1212. **TWX:** 810-771-4860.

Technical Facilities: Channel No. 12 (204-210 MHz). Authorized power: 316-kw visual, 30.2-kw aural. Antenna: 1590-ft. above av. terrain, 1506-ft. above ground, 1882-ft. above sea level.

Latitude 33° 24' 29"
Longitude 81° 50' 36"

Transmitter: Pine Log Rd., Beech Island, SC.

News Services: AP, CBS.

Satellite Earth Station: Amplica, 3.1-meter; Amplica receivers.

Ownership: Television Station Partners, 100%. For other interests see Group Ownership of TV Stations.

Began Operation: Feb. 14, 1954. Sale to present owners by Ziff Corp. approved by FCC Jan. 18, 1983 (*Television Digest*, Vol. 22:30). Sale to Ziff by Rust Craft Bcstg. approved by FCC May 10, 1978 but sale was not consummated until March 22, 1979. Sale to Rust Craft by WPIT Inc. (Friendly Stations) approved by FCC Feb. 8, 1962 (Vol. 17:30, 33; 2:14). Sale to WPIT Inc. by Southeastern Newspapers Inc. (*Augusta Chronicle* and *Herald*) approved April 20, 1960 (Vol. 16:6, 17). Sale to Southeastern Newspapers Inc. by group headed by Grover C. Maxwell & Allen M. Woodall approved Feb. 17, 1956 (Vol. 11:48; 12:7). **Note:** For sale of WPIT Inc. to United Printers & Publishers (Rust Craft Greeting Cards Inc.), see WTOV-TV, Steubenville, OH.

Represented (sales): Katz Television.

Represented (legal): McKenna, Wilkinson & Kittner.

Represented (engineering): Lohnes & Culver.

Personnel:

I. MARTIN POMPADUR, chief executive officer.
RALPH E. BECKER, president & chief operating officer.
JACK WEST, vice president & general manager.
WILLIAM KEMPLE, general sales manager.
STEVE JOHNSTON, program manager.
DON SMITH, chief engineer.

Highest One Hour Rate: \$2500.

Highest 30 Sec. Rate (June 1, 1984): \$1500.

NETWORK BASE HOURLY RATE: \$1050.

Total Households: © MSI Consumer Market Data as of 1/1/84 TV Homes: TV% and Circulation © 1984 Arbitron County coverage based on Arbitron study.

Net Weekly Circulation	State County	Total Households	TV Households	%
50% & Over	GEORGIA			
	Burke	6,400	6,200	97
	Columbia	15,800	15,600	99
	Emanuel	7,200	7,000	97
	Glascock	800	800	100
	Hancock	2,800	2,700	96
	Jefferson	6,500	6,300	97
	Jenkins	3,000	2,900	97
	Johnson	3,200	3,100	97
	Lincoln	2,200	2,200	100
	Mc Duffie	6,900	6,800	99
	Richmond	64,200	63,600	99
	Screven	5,200	5,100	98
	Taliaferro	800	800	100
Warren	2,100	2,000	95	



Net Weekly Circulation	State County	Total Households	TV Households	%
50% & Over	Washington	6,400	6,200	97
	Wilkes	4,000	3,900	97
SOUTH CAROLINA				
50% & Over	Aiken	39,400	39,000	99
	Allendale	3,700	3,600	97
	Bamberg	5,900	5,700	97
	Barnwell	6,900	6,700	98
	Edgefield	6,100	6,000	98
	Mc Cormick	2,400	2,300	96
	Orangeburg	27,700	27,000	97
	Saluda	5,700	5,600	98
SOUTH CAROLINA				
Between 25-49%	Greenwood	21,500	21,200	99
	Hampton	6,500	6,300	97
GEORGIA				
Between 5-24%	Bulloch	12,000	11,800	98
	Candler	2,800	2,700	96
	Elbert	7,100	7,000	99
	Evans	3,100	3,100	98
	Greene	3,900	3,800	97
	Toombs	8,400	8,200	97
	Treutlen	2,100	2,000	95
	Wheeler	1,800	1,700	94
SOUTH CAROLINA				
Between 5-24%	Abbeville	8,000	7,800	98
	Calhoun	4,200	4,100	98
	Colleton	10,900	10,600	97
	Lexington	54,300	53,500	98
	Newberry	11,400	11,200	98
Station Totals		393,300	386,100	98
Net Weekly Circulation (1984)		233,900		
Average Daily Circulation (1984)		151,800		

Georgia—Columbus

WRBL

Ch. 3

Network Service: CBS.

Licensee: Columbus Bcstg. Co. Inc., Box 270, Columbus 31994.

Studio & Offices: 1350 13th Ave., Columbus 31994.

Telephone: 404-323-3333. **TWX:** 404-327-6345.

Technical Facilities: Channel No. 3 (62-66 MHz). Authorized power: 100-kw visual, 12.02-kw aural. Antenna: 1790-ft. above av. terrain, 1749-ft. above ground, 2249-ft. above sea level.

Latitude 32° 19' 25"
Longitude 84° 46' 46"

Transmitter: LaFayette Rd., 1.2-mi. N of Cusseta, GA.

News Services: AP, CNN, NIWS.

Satellite Earth Station: Harris, 3-meter; Harris receivers.

Ownership: Avant Development Corp. Malcolm I. Glazer, pres., 100%; Carl E. Brasley, secy.-treas. Glazer also owns WTWO-TV, Terre Haute, IN & KQTV, St. Joseph, MO.

Began Operation: Nov. 15, 1953 on Ch. 4. Switched to Ch. 3 Oct. 27, 1960. Sale to present owner approved by FCC Sept. 11, 1978. Transfer of control to J. W. & J. B. Woodruff from R. W. Page Corp. approved by FCC Jan. 31, 1973.

Represented (sales): Blair Television.

Represented (legal): Dow, Lohnes & Albertson.

Personnel:

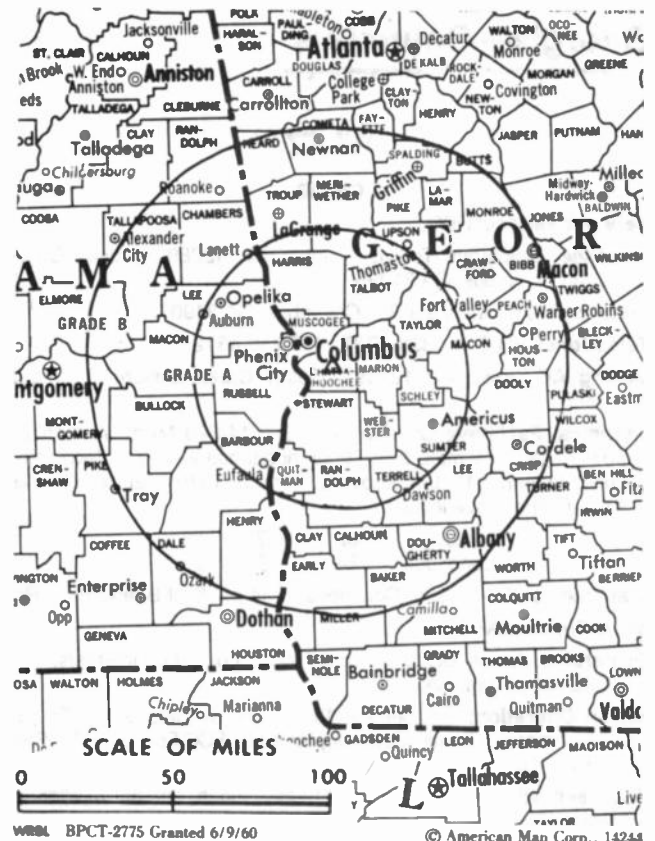
- DON NAHLEY, vice president & general manager.
- TOM O'NEAL, vice president & news director.
- DAVID MURPHY, operations manager.
- PENNY LEIGH SHORT, general sales manager.
- JOHN SIMMONS, chief engineer.

Highest One Hour Rate: \$3850.

Highest 30 Sec. Rate (June 29, 1984): \$700.

Total Households: © MSI Consumer Market Data as of 1/1/84 TV Homes: TV% and Circulation © 1984 Arbitron County coverage based on Arbitron study.

Net Weekly Circulation	State County	Total Households	TV Households	%
50% & Over	ALABAMA			
	Barbour	8,600	8,400	98
	Bullock	3,500	3,400	97
	Chambers	14,100	13,900	99
	Henry	5,600	5,500	98
	Lee	29,700	29,300	99
	Macon	8,500	8,300	98
	Randolph	7,200	7,100	99
	Russell	16,900	16,700	99
	Tallapoosa	14,100	13,900	99
	GEORGIA			
	Calhoun	1,700	1,600	94
	Chattahoochee	3,400	3,400	100
	Clay	1,200	1,200	100
Crawford	2,500	2,400	96	
Crisp	7,100	6,900	97	
Dooly	3,800	3,700	97	
Dougherty	35,300	34,800	99	
Harris	5,900	5,800	98	
Lee	4,300	4,200	98	
Macon	4,900	4,800	98	
Marion	1,700	1,600	94	
Meriwether	7,100	7,000	98	
Muscogee	60,400	59,800	99	
Quitman	800	800	100	
Randolph	3,400	3,300	97	
Schley	1,100	1,100	100	
Stewart	1,900	1,800	95	
Sumter	9,900	9,600	97	
Talbot	2,100	2,000	95	
Taylor	2,700	2,600	96	
Terrell	4,100	4,000	98	



Net Weekly Circulation	State County	Total Households	TV Households	%
50% & Over	Troup	18,600	18,200	98
	Turner	3,100	3,000	97
	Upson	9,600	9,500	99
	Webster	800	800	100
	Worth	6,100	6,000	98

Net Weekly Circulation	State County	Total Households	TV Households	%
Between 25-49%	ALABAMA			
	Coosa	4,300	4,200	98
	GEORGIA			
	Baker	1,200	1,200	100
	Early	4,700	4,600	98
Houston	28,000	27,700	99	
Miller	2,700	2,600	96	
Pike	3,100	3,000	97	

Net Weekly Circulation	State County	Total Households	TV Households	%
Between 5-24%	ALABAMA			
	Clay	4,800	4,700	98
	Dale	15,100	14,900	99
	Geneva	8,800	8,700	99
	Houston	28,900	28,600	99
Pike	10,000	9,800	98	

Net Weekly Circulation	State County	Total Households	TV Households	%
FLORIDA	Jefferson	3,800	3,700	97
	GEORGIA			
	Bibb	54,600	54,000	99
	Bleckley	3,800	3,700	97
	Clinch	2,200	2,100	95
	Coweta	14,500	14,300	98
	Dodge	6,200	6,100	98
	Heard	2,300	2,300	100
	Irwin	3,300	3,200	97
	Jones	6,100	6,000	98
	Lamar	4,400	4,300	98
	Mitchell	6,900	6,700	97
	Peach	6,900	6,800	99
	Pulaski	3,300	3,200	97
	Seminole	3,300	3,200	97
Spalding	17,400	17,200	99	
Wilcox	2,700	2,600	96	

Station Totals	565,000	555,800	98
Net Weekly Circulation (1984)		285,700	
Average Daily Circulation (1984)		167,400	

Georgia—Columbus

WLTZ

Ch. 38

Network Service: NBC.

Licensee: Columbus Television Inc., Box 12289, Lindsey Creek Station Columbus, GA 31995.

Studio: 6140 Buena Vista Rd., Columbus, GA 31907.

Telephone: 404-561-3838. **TWX:** 810-758-4312.

Mailing Address: Box 12289, Lindsey Creek Station, Columbus 31995.

Technical Facilities: Channel No. 38 (614-620 MHz). Authorized power: 1480-kw max. & 1070-kw horizontal visual, 148-kw max. aural. Antenna: 1310-ft. above av. terrain, 1319-ft. above ground, 1704-ft. above sea level.

Latitude 32° 27' 28"
Longitude 84° 53' 08"

Transmitter: 3.6-mi. E of Columbus, 0.34-mi. S of Buena Vista Rd.

News Service: AP.

Ownership: Lewis Bcstg. Corp., 100%. For other interests, see WJCL, Savannah, GA.

Began Operation: October 29, 1970. Sale by Gala Bcstg. Co., et al., to American Family Corp. approved by FCC Feb. 3, 1978. Sale to present owner approved June 18, 1981.

Represented (sales): Seltel Inc.; Busby, Finch, Lathom & Widman (regional).

Represented (legal): Pierson, Ball & Dowd.

Personnel:

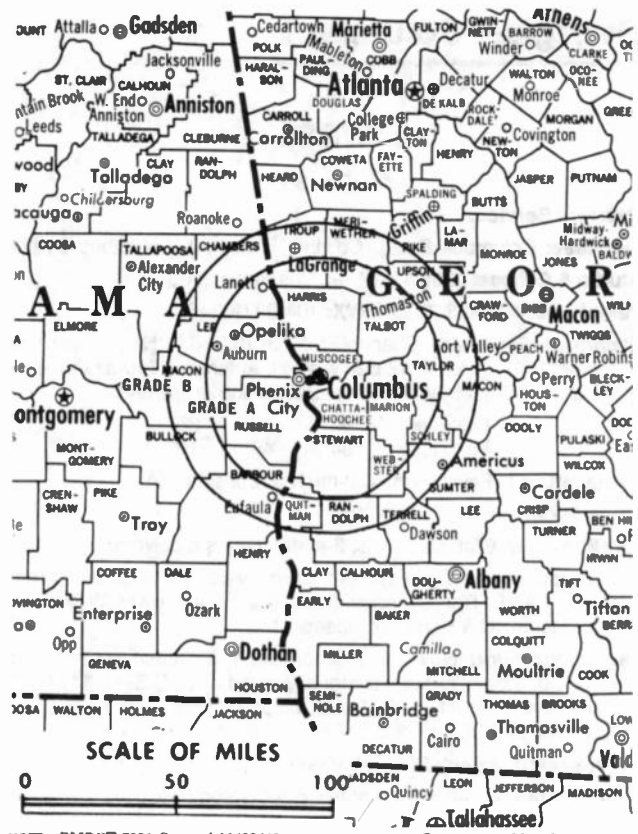
- BOB WALTON, vice president & general manager.
- T. B. BREAZEALE, general sales manager.
- R. C. BARTLETT, operations manager.
- CURTIS ELDER, production manager.
- TIM ESPAR, news director.
- DOTTIE McMICHAEL, promotion manager.
- BOB HOOK, chief engineer.

Highest 30 Sec. Rate (March 1, 1983): \$500.

NETWORK BASE HOURLY RATE: \$200.

Total Households: © MSI Consumer Market Data as of 1/1/84 TV Homes: TV% and Circulation © 1984 Arbitron County coverage based on Arbitron study.

Net Weekly Circulation	State County	Total Households	TV Households	%	
50% & Over	ALABAMA				
		Chambers	14,100	13,900	99
		Russell	16,900	16,700	99
	GEORGIA				
		Chattahoochee	3,400	3,400	100
		Harris	5,900	5,800	98
		Marion	1,700	1,600	94
		Muscogee	60,400	59,800	99
		Schley	1,100	1,100	100
		Stewart	1,900	1,800	95
	Talbot	2,100	2,000	95	
	Troup	18,600	18,200	98	
	Upson	9,600	9,500	99	
	Webster	800	800	100	



Net Weekly Circulation	State County	Total Households	TV Households	%	
Between 25-49%	ALABAMA				
		Lee	29,700	29,300	99
	GEORGIA				
		Clay	1,200	1,200	100
		Macon	4,900	4,800	98
		Quitman	800	800	100
	Sumter	9,900	9,600	97	
	Taylor	2,700	2,600	96	
Between 5-24%	ALABAMA				
		Barbour	8,600	8,400	98
		Bullock	3,500	3,400	97
		Henry	5,600	5,500	98
		Macon	8,500	8,300	98
		Randolph	7,200	7,100	99
	GEORGIA				
		Bleckley	3,800	3,700	97
		Calhoun	1,700	1,600	94
		Crawford	2,500	2,400	96
	Dooly	3,800	3,700	97	
	Meriwether	7,100	7,000	98	
	Randolph	3,400	3,300	97	
	Terrell	4,100	4,000	98	
	Turner	3,100	3,000	97	
Station Totals		248,600	244,300	98	
Net Weekly Circulation (1984)				139,300	
Average Daily Circulation (1984)				75,200	

Georgia—Columbus

WTVM

Ch. 9

Network Service: ABC.

Licensee: SFN Communications of Columbus Inc., Box 1848, Columbus, GA 31994.

Studio: 1909 Wynnton Rd., Columbus 31906.

Telephone: 404-324-6471. **TWX:** 810-758-4326.

Technical Facilities: Channel No. 9 (186-192 MHz). Authorized power: 284-kw visual, 52.5-kw aural. Antenna: 1650-ft. above av. terrain, 1749-ft. above ground, 2251-ft. above sea level.

Latitude 32° 19' 25"
Longitude 84° 46' 46"

Transmitter: Lafayette Rd., 1.2-mi. N of Cusseta.

News Services: AP, UPI, ABC.

Satellite Earth Station: In operation.

Ownership: SFN Companies Inc. For other interests, see Group Ownership of TV Stations.

Began Operation: Oct. 6, 1953 on Ch. 28. Switched to Ch. 9 Nov. 3, 1960. Sale of Martin Theatres of Ga. Inc. to Fuqua Industries approved by FCC Feb. 7, 1969. Sale by Fuqua to Western Broadcasting Co. approved July 10, 1980. Sale by Western Broadcasting to present owner approved April 27, 1984.

Represented (sales): Blair Television.

Represented (legal): Bryan, Cave, McPheeters & McRoberts.

Personnel:

ROBERT G. LEE JR., general manager.
W. CARROLL WARD, program director.
WAYNE DAUGHERTY, general sales manager.
DAVID WILLIAMS, chief engineer.
BORDEN BLACK, news director.
EDDIE BLAND, production director.
SUSAN KENDUST, business manager.

Highest 30 Sec. Rate (July 1, 1984): \$575.

NETWORK BASE HOURLY RATE: \$1100.

Total Households: © MSI Consumer Market Data as of 1/1/84 TV Homes: TV% and Circulation © 1984 Arbitron County coverage based on Arbitron study.

Net Weekly Circulation	State County	Total Households	TV Households	%
50% & Over	ALABAMA			
	Barbour	8,600	8,400	98
	Bullock	3,500	3,400	97
	Chambers	14,100	13,900	99
	Henry	5,600	5,500	98
	Lee	29,700	29,300	99
	Macon	8,500	8,300	98
	Pike	10,000	9,800	98
	Randolph	7,200	7,100	99
	Russell	16,900	16,700	99
	GEORGIA			
	Baker	1,200	1,200	100
	Calhoun	1,700	1,600	94
	Chattahoochee	3,400	3,400	100
	Clay	1,200	1,200	100
	Crawford	2,500	2,400	96
	Crisp	7,100	6,900	97
	Dooly	3,800	3,700	97
	Dougherty	35,300	34,800	99
	Harris	5,900	5,800	98
	Houston	28,000	27,700	99
Lee	4,300	4,200	98	
Macon	4,900	4,800	98	
Marion	1,700	1,600	94	
Muscogee	60,400	59,800	99	
Peach	6,900	6,800	99	
Quitman	800	800	100	
Randolph	3,400	3,300	97	
Schley	1,100	1,100	100	
Stewart	1,900	1,800	95	



WTVM BMPCT-5490 Granted 7/11/60

© American Map Corp., 14244

Net Weekly Circulation	State County	Total Households	TV Households	%
50% & Over	Sumter	9,900	9,600	97
	Talbot	2,100	2,000	95
	Taylor	2,700	2,600	96
	Terrell	4,100	4,000	98
	Troup	18,600	18,200	98
	Upson	9,600	9,500	99
	Webster	800	800	100
Worth	6,100	6,000	98	
Between 25-49%	ALABAMA			
	Dale	15,100	14,900	99
	Tallapoosa	14,100	13,900	99
Between 5-24%	ALABAMA			
	Clay	4,800	4,700	98
	Coffee	14,100	13,900	99
	Coosa	4,300	4,200	98
	Crenshaw	5,300	5,200	98
	Elmore	15,400	15,200	99
	Geneva	8,800	8,700	99
	Houston	28,900	28,600	99
	GEORGIA			
	Bleckley	3,800	3,700	97
Brooks	5,300	5,200	98	
Coweta	14,500	14,300	98	
Decatur	8,900	8,700	98	
Dodge	6,200	6,100	98	
Heard	2,300	2,300	100	
Jones	6,100	6,000	98	
Monroe	5,200	5,100	98	
Wilcox	2,700	2,600	96	
Station Totals		584,800	575,400	98
Net Weekly Circulation (1984)			304,100	
Average Daily Circulation (1984)			174,600	

Georgia—Columbus

WXTX

Ch. 54

Network Service: None, independent.

Licensee: Columbus Family Television Ltd. Partnership.

Studio: 6524 Buena Vista Rd., Columbus, GA 31907.

Telephone: 404-561-5400.

Mailing Address: Box 12188, Columbus, GA 31907.

Technical Facilities: Channel No. 54 (710-716 MHz). Authorized power: 1000-kw max. visual, 100-kw max. aural. Antenna: 1140-ft. above av. terrain, 1146-ft. above ground, 1526-ft. above sea level.

Latitude 32° 27' 49"
Longitude 84° 52' 37"

Transmitter: Buena Vista Rd., approx. 0.2-mi. W of intersection with Moye Rd.

News Service: AP.

Satellite Earth Stations: World Sat, 5-meter; Harris, 3.5-meter.

Ownership: Stephen Kent, pres., 50%; Craig H. Kent, v.p.; Jonathan F. Kent, secy.-treas., 50%. S. Kent has interest in KBSI(TV), Cape Girardeau, MO; applicants for LPTV stations in Georgia.

Began Operation: June 17, 1983.

Represented (sales): Seltel Inc.

Represented (legal): Seymour M. Chase, P.C.

Represented (engineering): B. Scott Baxter & Associates.

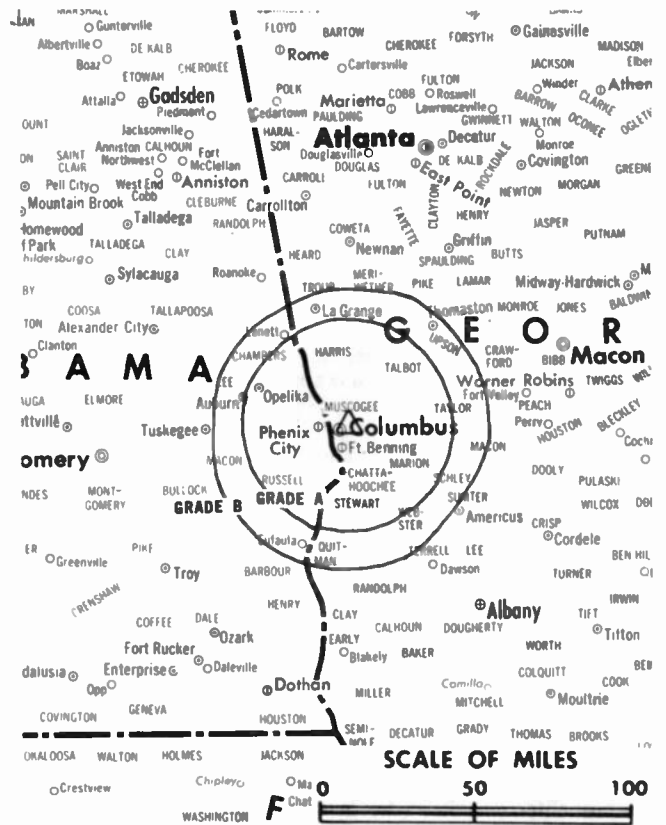
Personnel:

WADE GRIFFITH, general manager & general sales manager.
KATHY BARKER, program director.

Highest 30 Sec. Rate (June 1, 1984): \$100.

Total Households: © MSI Consumer Market Data as of 1/1/84 TV Homes: TV% and Circulation © 1984 Arbitron County coverage based on Arbitron study.

Net Weekly Circulation	State County	Total Households	TV Households	%
50% & Over	GEORGIA			
	Marion	1,700	1,600	94
Between 25-49%	ALABAMA			
	Russell	16,900	16,700	99
	GEORGIA			
	Chattahoochee	3,400	3,400	100
	Harris	5,900	5,800	98
	Muscogee	60,400	59,800	99
	Stewart	1,900	1,800	95
	Talbot	2,100	2,000	95
Webster	800	800	100	



WXTX BMPCT-821119KG Granted 12/28/82 © American Map Corp. 14244

Net Weekly Circulation	State County	Total Households	TV Households	%
Between 5-24%	ALABAMA			
	Barbour	8,600	8,400	98
	Bullock	3,500	3,400	97
	Chambers	14,100	13,900	99
	Lee	29,700	29,300	99
	GEORGIA			
	Crawford	2,500	2,400	96
	Schley	1,100	1,100	100
	Taylor	2,700	2,600	96
Station Totals		155,300	153,000	98
Net Weekly Circulation (1984)			48,100	
Average Daily Circulation (1984)			20,000	

VIDEO WEEK

for current reports on the home video industry

Call 202-872-9200 for more information.

Georgia—Macon

WMGT

(formerly WCWB-TV)

Ch. 41

Network Service: NBC.

Licensee: Morris Network Inc., Box 4328, Macon, GA 31213.

Studio: 6525 Ocmulgee Blvd. East, Macon, GA 31208.

Mailing Address: Box 4328, Macon, GA 31213.

Telephone: 912-745-4141. **TWX:** 810-783-5549.

Technical Facilities: Channel No. 41 (632-638 MHz). Authorized power: 1050-kw max. & 760-kw horizontal visual, 210-kw max. & 152-kw horizontal aural. Antenna: 787-ft. above av. terrain, 893-ft. above ground, 1186-ft. above sea level.

Latitude 32° 45' 12"
Longitude 83° 33' 46"

Transmitter: 4.6-mi. S of Lanier Hts. on W side of U.S. Rte. 23, Swiftcreek Twp., GA.

News Service: AP.

Satellite Earth Station: In operation; Microdyne receivers.

Ownership: Morris Network Inc., 100%. Officers: Charles H. Morris, chmn.; H. Dean Hinson, pres.; Alden M. Maier, v.p.; Miriam K. Potter, secy. For Morris newspaper holdings, see Newspaper Ownership of TV Stations.

Began Operation: Dec. 19, 1968. Sale to present owner by F. E. Busby, et al., approved by FCC Nov. 30, 1978. Previous sale by WTVY Inc. (Charles Woods) approved by FCC Aug. 9, 1974.

Represented (sales): Adam Young Inc.; Busby, Finch, Latham & Widman (Southeast & Southwest).

Represented (legal): Kenkel & Barnard.

Represented (engineering): Cohen & Dippell.

Personnel:

CHARLES MORRIS, chairman.
H. DEAN HINSON, president.
AUBREY WOOD, sales manager.
JOE SPEARS, chief engineer.

Highest 30 Sec. Rate (April 1, 1984): \$525.

NETWORK BASE HOURLY RATE: \$450.

Total Households: © MSI Consumer Market Data as of 1/1/84 TV Homes: TV% and Circulation © 1984 Arbitron County coverage based on Arbitron study.

Net Weekly Circulation	State County	Total Households	TV Households	%	
50% & Over	GEORGIA				
		Baldwin	10,900	10,700	98
		Bibb	54,600	54,000	99
		Bleckley	3,800	3,700	97
		Crawford	2,500	2,400	96
		Houston	28,000	27,700	99
		Jones	6,100	6,000	98
		Laurens	13,300	13,000	98
		Monroe	5,200	5,100	98
		Peach	6,900	6,800	99
		Pulaski	3,300	3,200	97



WMGT BMPCT—6614 Granted 8/26/68

© American Map Corp., No. 14244

Net Weekly Circulation	State County	Total Households	TV Households	%
50% & Over	Twigg	3,100	3,000	97
	Washington	6,400	6,200	97
	Wilkinson	3,400	3,300	97
GEORGIA				
Between 25-49%	Dodge	6,200	6,100	98
	Dooly	3,800	3,700	97
	Hancock	2,800	2,700	96
	Johnson	3,200	3,100	97
	Macon	4,900	4,800	98
	Putnam	3,800	3,700	97
	Wheeler	1,800	1,700	94
GEORGIA				
Between 5-24%	Jasper	2,900	2,800	96
	Lamar	4,400	4,300	98
	Montgomery	2,300	2,200	96
	Morgan	3,900	3,800	97
	Taylor	2,700	2,600	96
	Telfair	4,200	4,100	98
Treutlen	2,100	2,000	95	
Station Totals		199,200	195,300	98
Net Weekly Circulation (1984)			124,900	
Average Daily Circulation (1984)			64,700	

Georgia—Macon

WGXA

Ch. 24

Network Service: ABC.

Licensee: Russell-Rowe Communications Inc.

Studio: 599 Broadway, Macon, GA.

Mailing Address: Box 340, Macon, GA 31297.

Telephone: 912-745-2424. **TWX:** 810-783-5541.

Technical Facilities: Channel No. 24 (530-536 MHz). Authorized power: 1290-kw max. & 646-kw horizontal visual, 304-kw max. & 126-kw horizontal aural. Antenna: 800-ft. above av. terrain, 895-ft. above ground, 1205-ft. above sea level.

Latitude 32° 45' 08"
Longitude 83° 33' 39"

Transmitter: U.S. 23-129 S, 7-mi. from Macon city limits.

News Service: AP.

Satellite Earth Station: In operation.

Ownership: Herman J. Russell, chmn., 51%; Donald E. Heald, pres., 8%; Martin Seretean, v.p., 31%; James W. Coclin v.p., 10%; Prentiss Q. Yancey Jr., secy. Principals have interest in Le Conte Bcstg. Co., applicant for Ch. 8, Knoxville, TN.

Began Operation: April 21, 1982.

Represented (sales): Blair Television.

Represented (legal): Dow, Lohnes & Albertson.

Represented (engineering): Palmer A. Greer.

Personnel:

KENNETH GERDES, vice president & general manager.
JIM WILCOX, general sales manager.
DALE STAFFORD, operations manager.
RICHARD BLANTON, chief engineer.
RON WILDMAN, news director.
TONY WILLIAMS, promotion manager.

Highest 30 Sec. Rate (July 2, 1984): \$300.

Total Households: © MSI Consumer Market Data as of 1/1/84 TV Homes: TV% and Circulation © 1984 Arbitron County coverage based on Arbitron study.

Net Weekly Circulation	State County	Total Households	TV Households	%
50% & Over	GEORGIA			
	Baldwin	10,900	10,700	98
	Bibb	54,600	54,000	99
	Bleckley	3,800	3,700	97
	Crawford	2,500	2,400	96
	Dodge	6,200	6,100	98
	Dooly	3,800	3,700	97
	Houston	28,000	27,700	99
	Jones	6,100	6,000	98
	Laurens	13,300	13,000	98
	Monroe	5,200	5,100	98
	Peach	6,900	6,800	99
	Pulaski	3,300	3,200	97



Net Weekly Circulation	State County	Total Households	TV Households	%
50% & Over	Twiggs	3,100	3,000	97
	Wilkinson	3,400	3,300	97
Between 25-49%	GEORGIA			
	Ben Hill	6,200	6,000	97
	Hancock	2,800	2,700	96
	Johnson	3,200	3,100	97
	Macon	4,900	4,800	98
	Telfair	4,200	4,100	98
Between 5-24%	GEORGIA			
	Irwin	3,300	3,200	97
	Jasper	2,900	2,800	96
	Lamar	4,400	4,300	98
	Marion	1,700	1,600	94
	Putnam	3,800	3,700	97
Station Totals		200,300	196,400	98
	Net Weekly Circulation (1984)		115,800	
Average Daily Circulation (1984)			63,200	

Georgia—Macon

WMAZ-TV

Ch. 13

Network Service: CBS.

Licensee: Multimedia Inc., Box 2760, Greenville, SC 29602.

Studio: 1314 Gray Highway 31211.

Mailing Address: Box 5008, Macon, GA 31213.

Telephone: 912-746-1313. **TWX:** 810-783-5528.

Technical Facilities: Channel No. 13 (210-216 MHz). Authorized power: 316-kw visual, 63.1-kw aural. Antenna: 785-ft. above av. terrain, 891-ft. above ground, 1205-ft. above sea level.

Latitude 32° 45' 09"
Longitude 83° 33' 33"

Transmitter: U.S. 129, 7-mi. SE of Macon.

AM Affiliate: WMAZ, 50-kw (10-kw night), 940 kHz (CBS).

FM Affiliate: WMAZ-FM, 100-kw, 99.1 MHz (No. 256), 660-ft. (ABC).

News Service: AP, NIWS, WSI.

Satellite Earth Station: Anixter-Mark, 5-meter; Anixter-Mark receivers.

Ownership: Multimedia Inc. For other interests, see Group Ownership of TV Stations.

Began Operation: Sept. 27, 1953. Transfer to Multimedia Inc. granted by FCC Sept. 22, 1967. Previous sale to Southeastern Bcstg. Corp. by George P. Rankin Jr. and associates approved March 13, 1963 by FCC (**Television Digest**, Vol. 3:2, 11).

Represented (sales): Katz Television.

Represented (legal): Dow, Lohnes & Albertson.

Represented (engineering): Jules Cohen & Associates.

Personnel:

DON MCGUIRK, vice president & general manager.
ELMO SIMMONS, general sales manager.
JIM ARNOLD, program director.
LACY WORRELL, chief engineer.
SYDNEY THUM, traffic manager.
TONY VILLASANA, news director.

Highest One Hour Rate: \$3600.

Highest 30 Sec. Rate (July 12, 1984): \$1200.

NETWORK BASE HOURLY RATE: \$1035.

Total Households: © MSI Consumer Market Data as of 1/1/84 TV Homes: TV% and Circulation © 1984 Arbitron County coverage based on Arbitron study.

Net Weekly Circulation	State County	Total Households	TV Households	%
50% & Over	GEORGIA			
	Baldwin	10,900	10,700	98
	Ben Hill	6,200	6,000	97
	Bibb	54,600	54,000	99
	Bleckley	3,800	3,700	97
	Crawford	2,500	2,400	96
	Crisp	7,100	6,900	97
	Dodge	6,200	6,100	98
	Dooly	3,800	3,700	97
	Hancock	2,800	2,700	96
	Houston	28,000	27,700	99
	Irwin	3,300	3,200	97
	Jones	6,100	6,000	98
	Laurens	13,300	13,000	98
	Macon	4,900	4,800	98
	Monroe	5,200	5,100	98
	Peach	6,900	6,800	99
Pulaski	3,300	3,200	97	
Putnam	3,800	3,700	97	



WMAZ-TV BPCT-3557 Granted 6/17/65

© American Map Corp., 14244

Net Weekly Circulation	State County	Total Households	TV Households	%
50% & Over	Telfair	4,200	4,100	98
	Treutlen	2,100	2,000	95
	Twiggs	3,100	3,000	97
	Washington	6,400	6,200	97
	Wheeler	1,800	1,700	94
	Wilcox	2,700	2,600	96
	Wilkinson	3,400	3,300	97

GEORGIA				
Net Weekly Circulation	State County	Total Households	TV Households	%
Between 25-49%	Butts	4,300	4,200	98
	Jasper	2,900	2,800	96
	Johnson	3,200	3,100	97
	Taylor	2,700	2,600	96
	Toombs	8,400	8,200	97
	Upton	9,600	9,500	99

GEORGIA				
Net Weekly Circulation	State County	Total Households	TV Households	%
Between 5-24%	Glascok	800	800	100
	Greene	3,900	3,800	97
	Henry	13,700	13,500	99
	Jeff Davis	4,300	4,200	98
	Lamar	4,400	4,300	98
	Montgomery	2,300	2,200	96
	Morgan	3,900	3,800	97
	Newton	12,200	12,000	98
	Pike	3,100	3,000	97
	Schley	1,100	1,100	100
	Sumter	9,900	9,600	97
	Talbot	2,100	2,000	95
Turner	3,100	3,000	97	
Warren	2,100	2,000	95	
Wilkes	4,000	3,900	97	

Station Totals	298,400	292,200	97
Net Weekly Circulation (1984)			191,800
Average Daily Circulation (1984)			132,900

Georgia—Savannah

WJCL

Ch. 22

Network Service: NBC.

Licenses: Lewis Bcstg. Corp., 10001 Abercorn St. Extension, Savannah 31406.

Studio: 10001 Abercorn St. Extension. **Telephone:** 912-925-0022.

Mailing Address: Box 13646, Savannah, GA 31406.

Technical Facilities: Channel No. 22 (518-524 MHz). Authorized power: 1910-kw max. & 891-kw horizontal visual, 53.7-kw aural. Antenna: 1430-ft. above av. terrain, 1478-ft. above ground, 1496-ft. above sea level.

Latitude 32° 03' 30"
Longitude 81° 20' 20"

Transmitter: State Hwy. 204, approx. 15-mi. W of Savannah.

News Services: AP, CNN, NBC.

Satellite Earth Station: Microdyne; 7-meter.

Ownership: J. C. Lewis Jr., pres.-treas. and family, 100%. Lewis also owns WLTX(TV), Columbia, SC; WLTZ(TV), Columbus, GA.

Began Operation: July 18, 1970.

Represented (sales): Seltel Inc.; Busby, Finch, Lathom & Widman (South).

Represented (legal): Pierson, Ball & Dowd.

Represented (engineering): Lohnes & Culver.

Personnel:

J. FRED PIERCE, exec. vice president & general manager.
CHRISTOPHER A. BARBIERI, v.p., sales & programming.
WALLACE TIDWELL, chief engineer.

Highest One Hour Rate: \$1500.

Highest 30 Sec. Rate: \$500.

NETWORK BASE HOURLY RATE: \$275.

Total Households: © MSI Consumer Market Data as of 1/1/84 TV Homes: TV% and Circulation © 1984 Arbitron County coverage based on Arbitron study.

Net Weekly Circulation	State County	Total Households	TV Households	%
50% & Over	GEORGIA			
	Appling	5,500	5,300	97
	Bacon	3,400	3,300	97
	Bryan	3,700	3,600	97
	Bulloch	12,000	11,800	98
	Candler	2,800	2,700	96
	Chatham	75,300	74,500	99
	Effingham	6,700	6,600	99
	Evans	3,100	3,100	98
	Glynn	21,200	20,900	99
	Liberty	11,700	11,500	98
	Long	1,800	1,800	100
	Mc Intosh	2,900	2,800	97
	Tattnall	5,900	5,800	98
Toombs	8,400	8,200	97	



WJCL BMPCT-7072 Granted 10/23/69

© American Map Corp., 14244

Net Weekly Circulation	State County	Total Households	TV Households	%
50% & Over	Wayne	7,200	7,100	99
	SOUTH CAROLINA			
	Jasper	5,100	5,000	97
Between 25-49%	GEORGIA			
	Montgomery	2,300	2,200	96
	Scriven	5,200	5,100	98
	SOUTH CAROLINA			
	Beaufort	22,700	22,300	98
Between 5-24%	GEORGIA			
	Brantley	3,400	3,300	97
	Emanuel	7,200	7,000	97
	Jeff Davis	4,300	4,200	98
	Jenkins	3,000	2,900	97
	Pierce	4,300	4,200	98
	Treutlen	2,100	2,000	95
	Wheeler	1,800	1,700	94
	SOUTH CAROLINA			
		Hampton	6,500	6,300
Station Totals		239,500	235,200	98
Net Weekly Circulation (1984)			165,200	
Average Daily Circulation (1984)			96,600	

Georgia—Savannah

WSAV-TV

Ch. 3

Network Service: ABC.

Licensee: News-Press & Gazette Co., 825 Edmond St., Box 29, St. Joseph, MO 64502.

Studio: 1430 E. Victory Dr.

Mailing Address: Box 2429, Savannah, GA 31402.

Telephone: 912-236-0303. **TWX:** 810-784-5661.

Technical Facilities: Channel No. 3 (60-66 MHz). Authorized power: 100-kw visual, 20-kw aural. Antenna: 1476-ft. above av. terrain, 1532-ft. above ground, 1549-ft. above sea level.

Latitude 32° 03' 32.0"
Longitude 81° 17' 56.5"

Transmitter: Sawdust Pile & Little Neck Rds., Pooler-Burroughs Div., 12-mi. W of Savannah.

News Service: AP.

Satellite Earth Stations: In operation, 6-meter; BMS receivers.

Ownership: David R. Bradley Jr., pres.-treas., 35.93%; Henry H. Bradley, v.p. 6.73%; David R. Bradley Jr., v.p., 6.73%; Thomas K. Matthews, v.p.; Henry D. Bradley estate, 28.01%; Natalie B. Rae, 5.92%; Margaret B. Eggebrecht, 5.63%; Merrill Chilcote, 2.2%; Harold M. Slater, 1.05%; 37 others, none with as much as 1%. Company publishes **St. Joseph News-Press & Gazette** and owns KAAL(TV), Austin, MN; WJTV, Jackson, MS & a cable system in St. Joseph.

Began Operation: Feb. 1, 1956. Sale to present owners by Harben Daniel, et al., approved by FCC Sept. 21, 1976 (**Television Digest**, Vol. 16:27).

Represented (sales): Blair Television.

Represented (legal): Arent, Fox, Kintner, Plotkin & Kahn.

Personnel:

- JOHN A. MacGREGOR, general manager.
- DAVE KIRBY, news director.
- CURT AVERY, production manager.
- BYRON STRONG, chief engineer.
- JOE HARTY, promotion director.

Rates: Not available.

Total Households: © MSI Consumer Market Data as of 1/1/84 TV Homes: TV% and Circulation © 1984 Arbitron County coverage based on Arbitron study.

Net Weekly Circulation	State County	Total Households	TV Households	%
GEORGIA				
50% & Over	Appling	5,500	5,300	97
	Bacon	3,400	3,300	97
	Brantley	3,400	3,300	97
	Bryan	3,700	3,600	97
	Bulloch	12,000	11,800	98
	Candler	2,800	2,700	96
	Chatham	75,300	74,500	99
	Effingham	6,700	6,600	99
	Evans	3,100	3,100	98
	Glynn	21,200	20,900	99
	Jeff Davis	4,300	4,200	98
	Liberty	11,700	11,500	98
	Long	1,800	1,800	100
	Mc Intosh	2,900	2,800	97



SCALE OF MILES
0 50 100
WSAV-TV BPC-T-4812 Granted 5/20/75 © American Map Corp., 14244

Net Weekly Circulation	State County	Total Households	TV Households	%
50% & Over	Montgomery	2,300	2,200	96
	Screven	5,200	5,100	98
	Tattnall	5,900	5,800	98
	Toombs	8,400	8,200	97
	Ware	13,300	13,100	98
	Wayne	7,200	7,100	99
	Wheeler	1,800	1,700	94
SOUTH CAROLINA				
	Beaufort	22,700	22,300	98
	Hampton	6,500	6,300	97
	Jasper	5,100	5,000	97
GEORGIA				
Between 25-49%	Emanuel	7,200	7,000	97
	Jenkins	3,000	2,900	97
	Pierce	4,300	4,200	98
GEORGIA				
Between 5-24%	Coffee	9,500	9,300	98
	Johnson	3,200	3,100	97
	Telfair	4,200	4,100	98
	Treutlen	2,100	2,000	95
SOUTH CAROLINA				
	Allendale	3,700	3,600	97
	Bamberg	5,900	5,700	97
	Colleton	10,900	10,600	97
Station Totals		290,200	284,700	98
Net Weekly Circulation (1984)			206,100	
Average Daily Circulation (1984)			123,300	

Georgia—Savannah

WTOC-TV

Ch. 11

Network Service: CBS.

Licensee: American Savannah Bcstg. Co., Box 8086, Savannah, GA 31412.

Studio: 516 Abercorn St., Savannah 31401.

Telephone: 912-232-0127. **TWX:** 810-784-5619.

Technical Facilities: Channel No. 11 (198-204 MHz). Authorized power: 316-kw visual, 31.6-kw aural. Antenna: 1470-ft. above av. terrain, 1531-ft. above ground, 1549-ft. above sea level.

Latitude 32° 03' 14"
Longitude 81° 21' 01"

Transmitter: Fort Argyle Rd., 5.3-mi. NW of I-95, 7.3-mi. SW of Pooler, GA.

News Service: AP.

Satellite Earth Station: In operation; Microdyne.

Ownership: American Family Corp., 100%. For other interests, see Group Ownership of TV Stations.

Began Operation: Feb. 14, 1954. Sale to present owner by William T. Knight Jr., et al., approved by FCC Aug. 8, 1979.

Represented (sales): Katz Television.

Represented (legal): Schnader, Harrison, Segal & Lewis.

Represented (engineering): A. D. Ring & Associates.

Personnel:

JESSE E. MOONEY JR., vice president & general manager.
HOWARD MEAGLE, operations manager.
RONALD E. WINDERS, general sales manager.
LaVAUGHAN THOMPSON, chief engineer.

Highest One Hour Rate: \$2000.

Highest 30 Sec. Rate (July 2, 1984): \$1250.

NETWORK BASE HOURLY RATE: \$800.

Total Households: © MSI Consumer Market Data as of 1/1/84 TV Homes: TV% and Circulation © 1984 Arbitron County coverage based on Arbitron study.

Net Weekly Circulation	State County	Total Households	TV Households	%
50% & Over	GEORGIA			
	Appling	5,500	5,300	97
	Bacon	3,400	3,300	97
	Bryan	3,700	3,600	97
	Bulloch	12,000	11,800	98
	Candler	2,800	2,700	96
	Chatham	75,300	74,500	99
	Effingham	6,700	6,600	99
	Evans	3,100	3,100	98
	Glynn	21,200	20,900	99
	Jeff Davis	4,300	4,200	98
	Liberty	11,700	11,500	98
	Long	1,800	1,800	100
	Mc Intosh	2,900	2,800	97
	Montgomery	2,300	2,200	96
	Pierce	4,300	4,200	98
Screven	5,200	5,100	98	
Tattnall	5,900	5,800	98	



WTOC-TV BMPCT-7529 Granted 5/13/74

© American Map Corp., 14244

Net Weekly Circulation	State County	Total Households	TV Households	%
50% & Over	Toombs	8,400	8,200	97
	Treutlen	2,100	2,000	95
	Ware	13,300	13,100	98
	Wayne	7,200	7,100	99
	Wheeler	1,800	1,700	94
SOUTH CAROLINA				
	Beaufort	22,700	22,300	98
	Hampton	6,500	6,300	97
	Jasper	5,100	5,000	97
Between 25-49%	GEORGIA			
	Brantley	3,400	3,300	97
	Coffee	9,500	9,300	98
	Emanuel	7,200	7,000	97
	Jenkins	3,000	2,900	97
Johnson	3,200	3,100	97	
Between 5-24%	GEORGIA			
	Telfair	4,200	4,100	98
	SOUTH CAROLINA			
	Allendale	3,700	3,600	97
Bamberg	5,900	5,700	97	
Colleton	10,900	10,600	97	
Station Totals		290,200	284,700	98
Net Weekly Circulation (1984)			220,200	
Average Daily Circulation (1984)			152,600	

Georgia—Toccoa

WNEG-TV

Ch. 32

Network Service: None, independent.

Grantee: Stephens County Bcstg. Co., 100 Boulevard, Box 907, Toccoa, GA 30577.

Studio: 100 Boulevard, Toccoa, GA 30577.

Mailing Address: Box 907, Toccoa, GA 30577.

Technical Facilities: Channel No. 32 (578-584 MHz). Authorized power: 647-kw max. visual, 64.7-kw max. aural. Antenna: 835-ft. above av. terrain, 600-ft. above ground, 2024-ft. above sea level.

Latitude 34° 36' 44"
Longitude 83° 22' 05"

Transmitter: State Hwy. 17, 3.2 mi. NW of center of Toccoa.

News Service: CNN Headline News.

Satellite Earth Station: Comtech, 5-meter.

Ownership: Roy E. Gaines, pres., 50.25%; Evelyn F. Gaines, secy-treas.; Hugh W. Whitmore & Thomas R. Williams, 9.95% each; Ben F. Cheek III, Tommy Scott, Dorothy A.C. Hay, Robert E. Hamby & Thomas A. Arrendale Jr., 4.975% each; Shirley Shell McNeely, 1.67%; Nancy Coggins Whitworth, Mary Aillene Coggins, 1.65% each. SCBC is licensee of WNEG(AM), Toccoa, GA.

Due to Begin Operation: Fall 1984.

Represented (legal): Bryan, Cave, McPheeters & McRoberts.

Represented (engineering): Bromo Communications.

Personnel:

ROY E. GAINES, general manager.
DAVID AUSTIN, general sales manager.
MITCH DUTTON, production manager.
THOMAS SHOCKLEY, chief engineer.
CONNIE GAINES, program director.
CAROL S. DUTTON, promotion director.

Highest 30 Sec. Rate: \$26.



For U.S. TV Station Call Letters,
see page 8

Georgia—Valdosta

WVGA

Ch. 44

Network Service: ABC.

Licensee: Hi Ho Television of Valdosta Inc., Box 1588, Valdosta, GA 31601.

Studio: 275 Norman Dr., Valdosta, GA 31601.

Telephone: 912-242-4444.

Technical Facilities: Channel No. 44 (650-656 MHz). Authorized power: 1290-kw max. & 813-kw horizontal visual, 162-kw horizontal aural. Antenna: 920-ft. above av. terrain, 950-ft. above ground, 1177-ft. above sea level.

Latitude 31° 10' 18"
Longitude 83° 21' 57"

Transmitter: 1.1-mi. SE of Barnesdale, 1.9-mi. N of Rte. 76, 4.5-mi. E of Sparks, GA.

News Service: AP.

Satellite Earth Station: Transmit/receive in operation.

Ownership: F. Francis D'Addario, pres.-treas., 50%; Benton Barry, 30%; Lawrence Schwartz, v.p.-secy.; Multicor Ltd., 20%. For other interests, see Hi Ho Bcstg. in Group Ownership of TV Stations.

Began Operation: Dec. 24, 1980.

Represented (sales): Spot Time Ltd.; Busby, Finch, Lathom & Widman.

Represented (legal): Fletcher, Heald & Hildreth.

Personnel:

BETTY MARSHALL, general manager & sales manager.
KAREN EVANS, traffic manager.
MARK SCOTT, chief engineer.
BILL RYAN, news director.

Highest 30 Sec. Rate: \$90.

NETWORK BASE HOURLY RATE: \$75.

Total Households: © MSI Consumer Market Data as of 1/1/84 TV Homes: TV% and Circulation © 1984 Arbitron County coverage based on Arbitron study.

Net Weekly Circulation	State County	Total Households	TV Households	%
50% & Over				
	GEORGIA			
	Atkinson	2,000	1,900	95
	Ben Hill	6,200	6,000	97
	Berrien	5,000	4,900	98
	Coffee	9,500	9,300	98
	Cook	4,800	4,700	98
	Echols	800	800	100
	Lanier	2,100	2,000	95
	Lowndes	24,600	24,100	98
	Tift	11,600	11,400	98



WVGA BMPCT-800102KF Granted 10/20/80

© American Map Corp., 14244

Net Weekly Circulation	State County	Total Households	TV Households	%
GEORGIA				
Between 25-49%	Clinch	2,200	2,100	95
	Colquitt	13,000	12,800	98
	Irwin	3,300	3,200	97
FLORIDA				
Between 5-24%	Hamilton	3,200	3,100	97
	Madison	5,000	4,800	96
	Suwannee	8,700	8,400	97
GEORGIA				
	Brooks	5,300	5,200	98
	Telfair	4,200	4,100	98
	Turner	3,100	3,000	97
	Ware	13,300	13,100	98
	Wilcox	2,700	2,600	96
	Worth	6,100	6,000	98
Station Totals		136,700	133,500	97
Net Weekly Circulation (1984)			60,500	
Average Daily Circulation (1984)			27,700	

THE WORLD NEVER STOPPED TURNING

This issue of **Television & Cable Factbook** was made as accurate as humanly possible when it was published but times have a way of changing after publishing deadlines. **Television Digest with Weekly Action Updates** will keep you abreast of industry happenings.

For more information and sample issues,
Call 202/872-9200

WAGA-TV, Atlanta
(Arbitron Data Continued)

Net Weekly Circulation	State County	Total Households	TV Households	%
GEORGIA—(Continued)				
Between 25-49%	Franklin	5,800	5,700	98
	Stephens	8,000	7,900	99
	Washington	6,400	6,200	97
	Whitfield	24,100	23,900	99
	ALABAMA			
Between 5-24%	Chambers	14,100	13,900	99
	De Kalb	21,000	20,800	99
GEORGIA				
	Catoosa	13,900	13,800	99
	Coffee	9,500	9,300	98
	Colquitt	13,000	12,800	98
	Crawford	2,500	2,400	96
	Crisp	7,100	6,900	97
	Elbert	7,100	7,000	99
	Hancock	2,800	2,700	96
	Harris	5,900	5,800	98
	Jones	6,100	6,000	98
	Laurens	13,300	13,000	98
	Lowndes	24,600	24,100	98
	Macon	4,900	4,800	98
	Murray	7,500	7,400	99
	Peach	6,900	6,800	99
	Taylor	2,700	2,600	96
	Tift	11,600	11,400	98
	Wilkes	4,000	3,900	97
	Wilkinson	3,400	3,300	97
NORTH CAROLINA				
	Macon	8,500	8,200	96
TENNESSEE				
	Polk	4,900	4,800	98

WGNX, Atlanta
(Arbitron Data Continued)

Net Weekly Circulation	State County	Total Households	TV Households	%
GEORGIA—(Continued)				
Between 5-24%	Heard	2,300	2,300	100
	Jasper	2,900	2,800	96
	Jones	6,100	6,000	98
	Lamar	4,400	4,300	98
	Madison	6,700	6,600	98
	Murray	7,500	7,400	99
	Muscogee	60,400	59,800	99
	Oglethorpe	3,200	3,100	97
	Peach	6,900	6,800	99
	Putnam	3,800	3,700	97
	Stephens	8,000	7,900	99
	Talbot	2,100	2,000	95
	Taylor	2,700	2,600	96
	Walker	20,400	20,200	99
	White	3,900	3,800	97

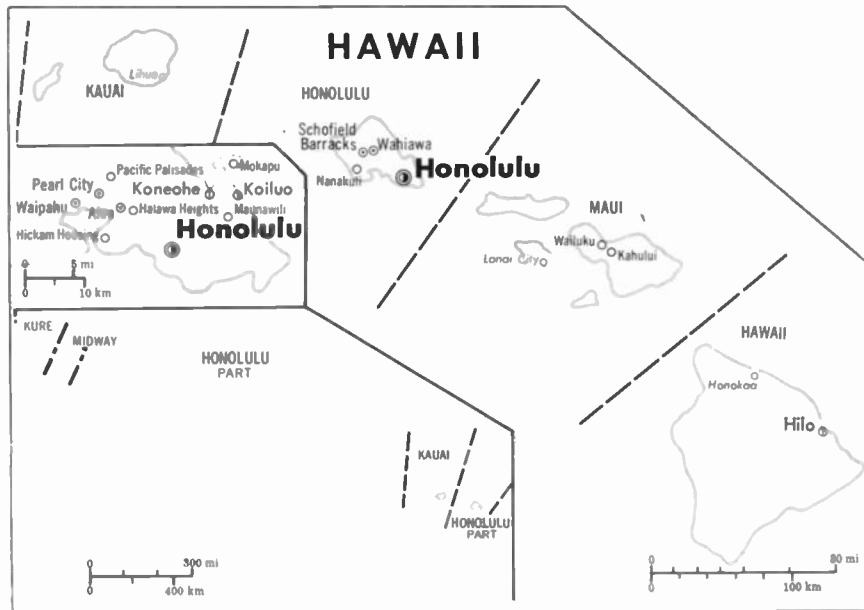
WSB-TV, Atlanta
(Arbitron Data Continued)

Net Weekly Circulation	State County	Total Households	TV Households	%
GEORGIA—(Continued)				
50% & Over	Union	3,800	3,700	97
	Upson	9,600	9,500	99
	Walton	11,000	10,800	98
	White	3,900	3,800	97
NORTH CAROLINA				
	Clay	2,800	2,700	96
ALABAMA				
Between 25-49%	Calhoun	42,500	42,100	99
	Chambers	14,100	13,900	99
	Cherokee	6,800	6,700	99
	Etowah	38,400	38,100	99
	GEORGIA			
	Bibb	54,600	54,000	99
	Crisp	7,100	6,900	97
	Fannin	5,800	5,700	98
	Jones	6,100	6,000	98
	Madison	6,700	6,600	98
	Sumter	9,900	9,600	97
	Tift	11,600	11,400	98
	Washington	6,400	6,200	97
	Whitfield	24,100	23,900	99
ALABAMA				
Between 5-24%	De Kalb	21,000	20,800	99
	Talladega	25,500	25,200	99
GEORGIA				
	Berrien	5,000	4,900	98
	Coffee	9,500	9,300	98
	Colquitt	13,000	12,800	98
	Cook	4,800	4,700	98
	Crawford	2,500	2,400	96
	Dooly	3,800	3,700	97
	Elbert	7,100	7,000	99
	Franklin	5,800	5,700	98
	Hancock	2,800	2,700	96
	Harris	5,900	5,800	98
	Houston	28,000	27,700	99
	Irwin	3,300	3,200	97
	Laurens	13,300	13,000	98
	Lowndes	24,600	24,100	98
	Macon	4,900	4,800	98
	Murray	7,500	7,400	99
	Peach	6,900	6,800	99
	Schley	1,100	1,100	100
	Talbot	2,100	2,000	95
	Taylor	2,700	2,600	96
NORTH CAROLINA				
	Cherokee	7,500	7,300	97
	Graham	2,500	2,400	96
	Macon	8,500	8,200	96
	Swain	3,900	3,800	96
TENNESSEE				
	Polk	4,900	4,800	98

WXIA-TV, Atlanta
(Arbitron Data Continued)

Net Weekly Circulation	State County	Total Households	TV Households	%	
50% & Over	GEORGIA—(Continued)				
	Pike	3,100	3,000	97	
	Polk	11,900	11,700	99	
	Putnam	3,800	3,700	97	
	Rabun	4,200	4,100	98	
	Rockdale	13,800	13,600	99	
	Spalding	17,400	17,200	99	
	Troup	18,600	18,200	98	
	Upson	9,600	9,500	99	
	Walton	11,000	10,800	98	
	White	3,900	3,800	97	
	Between 25-49%	ALABAMA			
		Calhoun	42,500	42,100	99
		Cherokee	6,800	6,700	99
Cleburne		4,900	4,800	98	
GEORGIA					
Baldwin		10,900	10,700	98	
Banks		3,400	3,300	97	
Bibb		54,600	54,000	99	
Chattooga		7,800	7,700	99	
Coffee		9,500	9,300	98	
Gilmer		4,300	4,200	98	
Hancock		2,800	2,700	96	
Houston		28,000	27,700	99	
Jones		6,100	6,000	98	
Laurens		13,300	13,000	98	
Madison		6,700	6,600	98	
Monroe		5,200	5,100	98	
Stephens		8,000	7,900	99	
Telfair		4,200	4,100	98	
Towns		2,400	2,400	100	
Union		3,800	3,700	97	
Whitfield		24,100	23,900	99	

Net Weekly Circulation	State County	Total Households	TV Households	%
Between 25-49%	NORTH CAROLINA			
	Clay	2,800	2,700	96
Between 5-24%	ALABAMA			
	Chambers	14,100	13,900	99
	Clay	4,800	4,700	98
	De Kalb	21,000	20,800	99
	Lee	29,700	29,300	99
	GEORGIA			
	Ben Hill	6,200	6,000	97
	Bleckley	3,800	3,700	97
	Crawford	2,500	2,400	96
	Crisp	7,100	6,900	97
Dodge	6,200	6,100	98	
Elbert	7,100	7,000	99	
Fannin	5,800	5,700	98	
Franklin	5,800	5,700	98	
Harris	5,900	5,800	98	
Hart	6,600	6,500	98	
Irwin	3,300	3,200	97	
Jeff Davis	4,300	4,200	98	
Lowndes	24,600	24,100	98	
Macon	4,900	4,800	98	
Murray	7,500	7,400	99	
Peach	6,900	6,800	99	
Pulaski	3,300	3,200	97	
Sumter	9,900	9,600	97	
Taylor	2,700	2,600	96	
Tift	11,600	11,400	98	
Toombs	8,400	8,200	97	
Wilkes	4,000	3,900	97	
Wilkinson	3,400	3,300	97	
Between 25-49%	NORTH CAROLINA			
	Cherokee	7,500	7,300	97



Hawaii Station Status as of August 15, 1984

	VHF	UHF	TOTAL
Commercial Television Stations	11	2	13
Educational Television Stations	2	0	2
			<u>15</u>

**Arbitron Does Not Have Weekly
Circulation Data for Hawaii**

Market	Arbitron ADI TV Households	Rank	Market Area Commercial TV Stations
Hilo, HI	•	•	KGMD-TV (9), KHAW-TV (11), KHVO (13), KOHA-TV (2)
Honolulu, HI	•	•	KGMB (9), KHAI-TV (20), KHNL-TV (13), KHON-TV (2), KITV (4), KSHO (26)
Waialuku	•	•	KAI-TV (7), KGMV (3), KMAU (12)

THE

TED HEPBURN

COMPANY

Media Brokerage Specialist CATV, TV and Radio

Ted Hepburn, President Todd Hepburn, Vice-President
P.O. Box 42401, Cincinnati, Ohio 45242 (513) 791-8730

Hawaii—Hilo

KGMD-TV

Ch. 9

(Satellite of KGMB, Honolulu)

Network Service: CBS.

Licensee: Heftel Broadcasting Corp., 1599 Kapiolani Blvd., Honolulu, HI 96814.

Telephones: 808-949-6131, Honolulu; 808-935-6221, Hilo.

Studio: 58 Manaolana Place, Hilo 96720.

Technical Facilities: Channel No. 9 (186-192 MHz). Authorized power: 9.68-kw visual, 1.71-kw aural. Antenna: Minus 290-ft. above av. terrain, 258-ft. above ground, 1120-ft. above sea level.

Latitude 19° 43' 00"
Longitude 155° 08' 13"

Transmitter: 58 Manaolana Pl.

Ownership: Heftel Bcstg. Corp., 100%. For other Heftel interests, see KGMV, Wailuku, HI.

Began Operation: May 15, 1955.

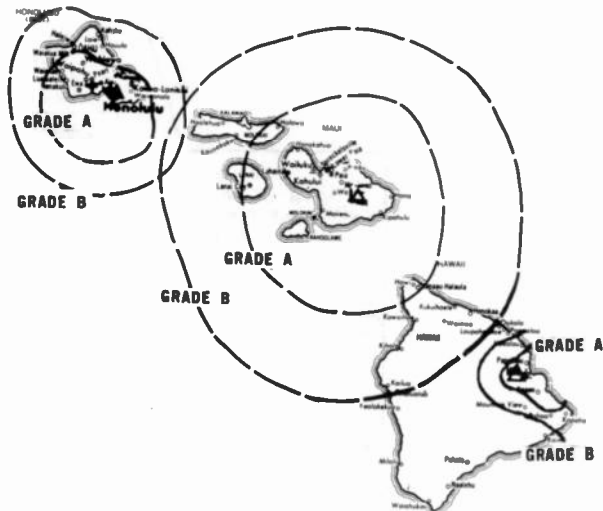
Personnel:

EARL McDANIEL, vice president.

Rates: Sold in combination with KGMB, Honolulu.

NETWORK BASE HOURLY RATE: Bonus to KGMB, Honolulu.

**For Translator Stations,
consult Index**



KGMD-TV BPCT-4894 Granted 1/5/76

© American Map Corp., 14066

KHAW-TV

Ch. 11

(Satellite of KHON-TV, Honolulu)

Network Service: NBC.

Licensee: Simpson Communications Inc., 505 E. Girard St., Indianapolis, IA 50125.

Studio: 1170 Auahi St., Honolulu 96814.

Technical Facilities: Channel No. 11 (198-204 MHz). Authorized power: 2.09-kw visual, 0.275-kw aural. Antenna: Minus 823-ft. above av. terrain, 80-ft. above ground, 90-ft. above sea level.

Latitude 19° 43' 56"
Longitude 155° 04' 09"

Transmitter: Naniloa Hotel, Hilo.

News Service: AP, CNN.

Satellite Earth Stations: Scientific-Atlanta one; Common carrier.

Ownership: Non-profit, non-stock corp. Officers: Charles O. Lavery, pres.; Joseph Walt, v.p.; Barbara M. Mack, secy.; Richard W. Buxton, v.p.-treas.

Began Operation: Nov. 27, 1961. Transfer to present owner from McCoy Bcstg. approved by FCC March 8, 1979.

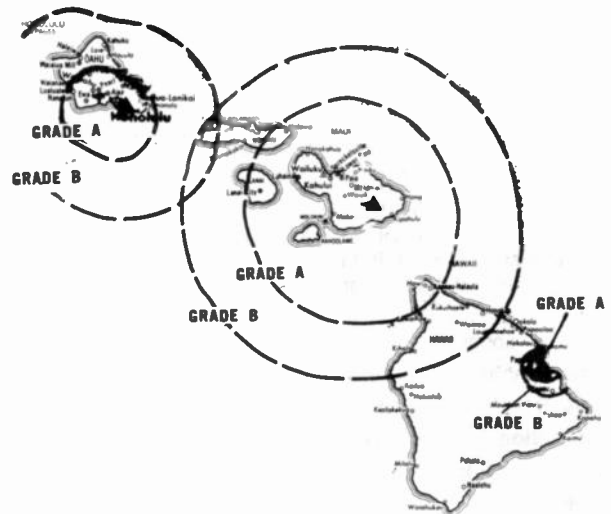
Represented (sales): Blair Television.

Represented (legal): Marmet & McCombs, P.C.

Personnel: See KHON-TV, Honolulu. Satellite has resident engineering personnel only.

Rates: Sold in combination with KHON-TV, Honolulu and KAI-TV, Wailuku and K78AR, Lihue, with rates applying to simultaneous telecasts on all stations.

NETWORK BASE HOURLY RATE: Bonus to KHON-TV, Honolulu.



SCALE OF MILES
0 50 100

KHAW-TV DPCT-3246 Granted 10/17/63

© American Map Corp., 14294

**For CPs & Applications,
consult index**

Hawaii—Hilo

KHVO

Ch. 13

(Satellite of KITV, Honolulu)

Network Service: ABC.

Licensee: Western Telestations Inc., Naniloa Hotel, Hilo, HI.

Studio: Naniloa Hotel, Hilo, HI.

Telephone: 808-935-8289, Hilo.

Technical Facilities: Channel No. 13 (210-216 MHz). Authorized power: 4.68-kw visual, 1.59-kw aural. Antenna: Minus 823-ft. above av. terrain, 80-ft. above ground, 90-ft. above sea level.

Latitude 19° 43' 57"
Longitude 155° 04' 04"

Transmitter: Naniloa Hotel, Hilo, HI.

Ownership: See KITV, Honolulu.

Began Operation: May 15, 1960.

Represented (sales): Seltel Inc.

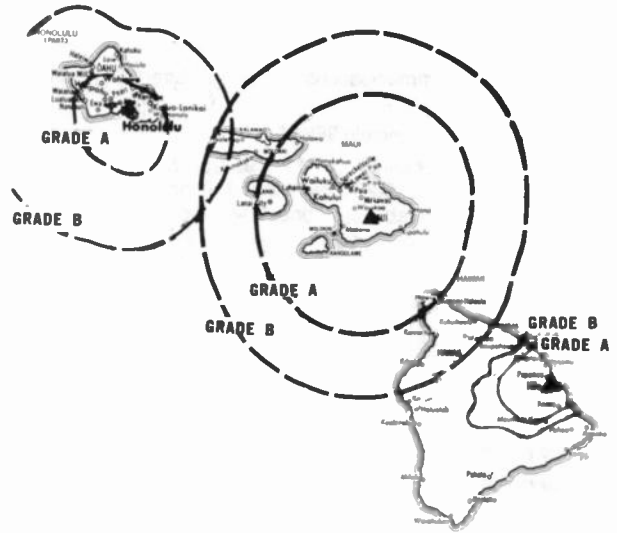
Personnel:

See KITV, Honolulu.

Rates: Sold in combination with KITV, Honolulu.

NETWORK BASE HOURLY RATE: Included with KITV Honolulu.

**For Low-Power TV Stations
Consult Index**



KHVO BPCT-3077 Granted 9/6/62

© American Map Corp., 1984

Hawaii—Hilo

KOHA-TV

Ch. 2

Network Service: None, independent.

Grantee: Oceanic Bcstg. Co. Inc., 15-2682 Ina St., Hawaiian Beaches, HI 96778.

Studio: 71 Banyan Dr., Hilo, HI 96720.

Technical Facilities: Channel No. 2 (54-60 MHz). Authorized power: 2.310-kw max. visual, 0.231-kw max. aural. Antenna: Minus 574-ft. above av. terrain, 142-ft. above ground, 148-ft. above sea level.

Latitude 19° 43' 51"
Longitude 155° 04' 11"

Satellite Earth Station: Harris; Drake receivers.

Transmitter: 71 Banyan Dr., Hilo Hawaiian Hotel, Hilo.

Ownership: Buck Production Co., 85%; Jonathan C. Starr, 15%.
Buck Production ownership: Gilbert Buck, Aileen D. Buck, George W. Buck & estate of Rodney R. Buck, gen. partners, 25% each. BPC has interest in applicants for LPTVs.

Began Operation: Aug. 22, 1983.

Personnel:

EDWARD L. CORN, operations manager.
Rates: Not available.

**Public/Educational Station Directory
follows Commercial Stations**

Map
Station Location
Topographic
Contours



SCALE OF MILES
0 50 100

KOHA-TV BMPCT-830316KE Granted 5/27/83

© American Map Corp. 14244

Hawaii—Honolulu

KGMB

Ch. 9

(Also operates satellite KGMD-TV, Hilo and semi-satellite KGMV, Waialuku, Maui)

Network Service: CBS.

Licensee: Lee Enterprises Inc., 130 E. 2nd St., Davenport, IA 52801.

Studio: 1534 Kapiolani Blvd., Honolulu, HI 96814.

Telephone: 808-944-5200.

Technical Facilities: Channel No. 9 (186-192 MHz). Authorized power: 209-kw visual, 29.5-kw aural. Antenna: Minus 170-ft. above av. terrain, 436-ft. above ground, 441-ft. above sea level.

Latitude 21° 17' 45.7"
Longitude 157° 50' 35.7"

Transmitter: 1534 Kapiolani Blvd.

News Service: UPI.

Satellite Earth Station: Common Carrier, Wold Communications Inc.; Scientific-Atlanta; 10-meter.

Ownership: Lee Enterprises Inc. For other interests, see Group Ownership of TV Stations.

Began Operation: Dec. 1, 1952. Sale of Consolidated Amusement Corp. and its 75.45% interest to Hialand Development Corp. approved Dec. 3, 1958 by FCC (*Television Digest*, Vol. 14:40, 41, 46). Sale of 75.45% to *Honolulu Star-Bulletin* approved Dec. 22, 1959 (Vol. 15:52). Sale by *Honolulu Star-Bulletin* approved May 5, 1965 (Vol. 4:42; 5:19). Transfer of control from the Standard Corp. to the Heftels approved Oct. 1, 1972. Sale to present owner by the Heftels approved by FCC Jan. 27, 1977 (Vol. 16:37).

Represented (sales): Katz Television.

Represented (legal): Pierson, Ball & Dowd.

Personnel:

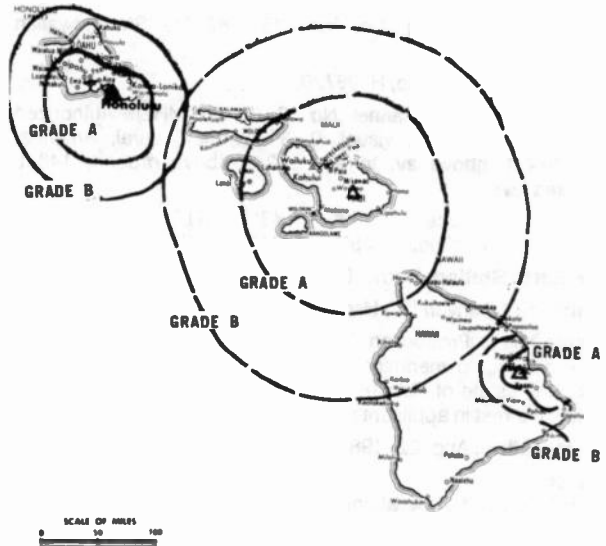
RICHARD A. WEINER general manager.
ED WONG, controller.
PHIL ARNONE, program director.
JOHN WRAY, promotion manager.
SHEREL GALLAGHER, manager, production.
ROBERT SEVEY, news director.
JAMES DONEY, director, community affairs/human resources.
ROD SHIMABUKURO, chief engineer.
SHARON KANALEY, national sales manager.

Highest One Hour Rate: \$4000.

Highest 30 Sec. Rate (Jan. 16, 1984): \$900.

Note: Above rates include satellite operation of KGMD-TV, Hilo, KGMV, Waialuku; translators K69BZ, Lihue and K57BI, Waimea.

NETWORK BASE HOURLY RATE: \$686.



KGMB BPCT-3610 Granted 10/19/65

© American Map Corp., 14244

TARGET/AID

The Ratings and Lifestyle Connection.

ARBITRON® RATINGS

Hawaii—Honolulu

KHAI-TV

Ch. 20

Network Service: None, independent.

Grantee: Media Central Inc., Osborne Office Center, Suite 260, Chattanooga, TN 37411.

Studio: 735 Sheridan St., Honolulu, HI 97814.

Telephone: 808-943-1169.

Technical Facilities: Channel No. 20 (506-512 MHz). Authorized power: 537-kw max. visual, 63-kw max. aural. Antenna: Minus 150-ft. above av. terrain, 320-ft. above ground, 330-ft. above sea level.

Latitude	21°	17'	56"
Longitude	157°	50'	44"

Transmitter: Atlas Insurance Bldg., 1150 King St., Honolulu.

Ownership: Morton J. Kent, pres.-treas., 64.72%; Donald B. Kent, secy., H. Bernard Dixon, David R. Vaughan, John F. McMullan & Forrest L. Preston, 8.82% each. For other interests, see Media Central Inc. under Group Ownership of TV Stations.

Began Operation: Dec. 30, 1983.

Represented (legal): Seymour M. Chase, P.C.

Represented (engineering): A. D. Ring & Associates.

Personnel:

DANIEL KAWAKAMI, general manager.

Highest One Hour Rate: \$800.

Highest 30 Sec. Rate: \$100.



KHAI-TV BMPCT—830110KF Granted 10/7/83

©American Map Corp., No. 14244

THE TED HEPBURN COMPANY

Media Brokerage Specialist CATV, TV and Radio

Ted Hepburn, President Todd Hepburn, Vice-President
P.O. Box 42401, Cincinnati, Ohio 45242 (513) 791-8730

Hawaii—Honolulu

KHON-TV

Ch. 2

(Also operates satellites KAI-TV, Waiuku & KHAW-TV, Hilo)

Network Service: NBC.

Licensee: Western Sun Inc., dba KHON-TV, Suite 501, 615 Piikoi St., Honolulu, HI 96814.

Studio: 1170 Auahi St., Honolulu, HI 96814.

Technical Facilities: Channel No. 2 (54-60 MHz). Authorized power: 100-kw visual, 20-kw aural. Antenna: 60-ft. above av. terrain, 500-ft. above ground, 506-ft. above sea level.

Latitude 21° 17' 39"
Longitude 157° 50' 18"

Transmitter: Century Center, 1750 Kalakaua Ave.

News Services: AP, CNN.

Satellite Earth Stations: One Scientific-Atlanta; 10-meter; One Common carrier; 11-meter; Scientific-Atlanta receivers.

Ownership: Des Moines Register & Tribune Co., 100%. For other interests, see WQAD-TV, Moline, IL.

Began Operation: Dec. 15, 1952. Merger with McCoy Bcstg. Co. approved by FCC March 8, 1979. Sale to McCoy by Pacific & Southern Co. Inc. approved by FCC Jan. 17, 1973. Previously, merger with Jupiter Bcstg. of Georgia, surviving corp., now known as Pacific & Southern Bcstg. Co. Inc., approved Nov. 15, 1967 (*Television Digest*, Vol. 7:47). Assignment to Pacific & Southern Co. Inc. approved Dec. 15, 1967. Previous sale by co-owners Advertising Publishing Co. Ltd. & John D. Keating approved April 28, 1965 (Vol. 4:42). Sale to Advertiser Publishing Co. Ltd. and Island Bcstg. Co. by Herbert Richards approved by FCC June, 1953 (Vol. 9:26).

Represented (sales): Blair Television.

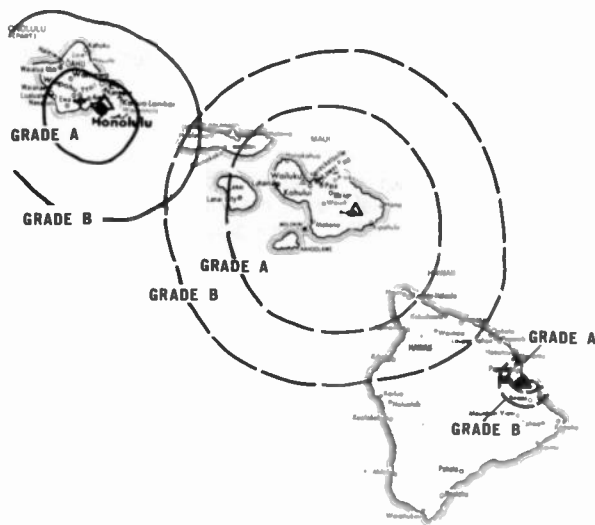
Represented (legal): Marmet & McCombs, P.C.

Personnel:

WILLIAM L. SNYDER, president & general manager.
WILLIAM D. GAETH, general sales manager.
WALTER ZIMMERMANN, news director.
JACK KELLNER, director, community affairs.
KENNETH R. ERICKSON, director of engineering.
ALAN L. HOFFMAN, program manager.
DENNIS CHRISTIANSON, promotion director.
JIM McCORMICK, production manager.

Highest 30 Sec. Rate (May 23, 1982): \$1200.

NETWORK BASE HOURLY RATE: \$500.



SCALE OF MILES
0 50 100

KHON-TV BPCT-4966 Granted 7/13/77

© American Map Corp., 14244

MAILING LISTS

Updated *computerized* mailing lists available for operating cable systems, multiple system operators, commercial and public TV stations. For details, call collect: 202-872-9200.

Hawaii—Honolulu

KHNL-TV

(formerly KIKU-TV)

Ch. 13

Network Service: None, independent.

Licensee: Mid-Pacific Television Associates, 150-B Puuhale Rd., Honolulu 96819.

Studio: 150-B Puuhale Rd.

Telephone: 808-847-3246.

Technical Facilities: Channel No. 13 (210-216 MHz). Authorized power: 316-kw visual, 63.1-kw aural. Antenna: 22-ft. above av. terrain, 500-ft. above ground, 505-ft. above sea level.

Latitude 21° 17' 09"
Longitude 157° 50' 21"

Transmitter: 2005 Kalia Rd., Honolulu.

News Service: UPI.

Satellite Earth Stations: Microdyne, 10-meter; Scientific-Atlanta, 10-meter.

Ownership: Hawaii-Nippon Communications Inc., 50%; Ten-Tel Assoc. Inc., 30%; Transpacific Television Inc., 20%. Hawaii-Nippon Communications Ownership: Elliott Cushman, pres., Lawrence Cushman, v.p., & Steven Cushman, secy.-treas., 33.33% each. Elliott Cushman owns 14% of KUAM-TV-AM-FM, Agana, Guam & 100% of Arizona Farmer Ranchman, Phoenix, AZ magazine publishing co. Ten-Tel Assoc. Ownership: Sam N. Okinaga, pres., Clinton I. Shiraishi, v.p., Stanley Y. Mukai, secy., Alvin T. Shim, treas. Richard T. Mamiya, Chiaki Matsuo, Dr. Shigeo Natori, Lawrence N. Okinaga, Walter K. Tagawa & Jack H. Ujimori, 10% each. Transpacific Television Ownership: Asahi National Bcstg. Co. Ltd., 100%; Harold H. Kuwahara, pres.-v.p.-secy.-treas. Asahi National Bcstg. & subsidiaries engage in television broadcasting & programming in Japan; have no U.S. business entities & interests.

Began Operation: July 4, 1962. Sale by Hawaiian Paradise Park Corp. approved by FCC Sept. 21, 1967. Sale to present owners by Richard Eaton approved by FCC Nov. 28, 1979.

Represented (sales): Adam Young Inc.

Represented (legal): Shrinsky, Weitzman & Eisen.

Represented (engineering): Hammett & Edison Inc.

Personnel:

GRACE FURUKAWA, assistant to general manager.
MICHAEL KEESLING, program director.

Highest One Hour Rate: \$2000.

Highest 30 Sec. Rate: \$350.



SCALE OF MILES
0 50 100

KHNL-TV BPCT—810522KH Granted 6/15/81

©American Map Corp., No. 14244

**TV
Radio**

**Newspaper
CATV**

Robert W. Rounsaville & Associates
MEDIA BROKERS AND CONSULTANTS

P.O. BOX 11898
ATLANTA, GA
(404) 261-3000
1-800-531-1500

P.O. BOX 2991
ORLANDO, FL
(305) 423-9426
1-800-328-3500

Hawaii—Honolulu

KITV

Ch. 4

(Rebroadcast by KMAU, Walluku & KHVO, Hilo)

Network Service: ABC.

Licensee: Western Telestations Inc., 1290 Ala Moana Blvd.

Studio: 1290 Ala Moana Blvd., Honolulu, HI 96814.

Telephone: 808-545-4444. **TWX:** KITV 723-8387.

Technical Facilities: Channel No. 4 (66-72 MHz). Authorized power: 100-kw visual, 20-kw aural. Antenna: 45-ft. above av. terrain, 495-ft. above ground, 500-ft. above sea level.

Latitude 21° 17' 37"
Longitude 157° 50' 34"

Transmitter: Ala Moana Hotel, 410 Atkinson Dr., Honolulu.

News Service: UPI.

Satellite Earth Stations: Common Carrier Andrew; 11-meter.

Ownership: Shamrock Holdings Inc., 100%. For other interests, see Group Ownership of TV Stations.

Began Operation: April 16, 1954. Sale to present owner by Starr Bcstg. Group approved by FCC June 7, 1979. Sale to Starr by Lawrence S. Berger & assoc. approved June 15, 1973 (**Television Digest**, Vol. 12:47). Sale to Berger group by Kaiser Bcstg. approved Dec. 18, 1964 (Vol. 4:41, 51). Sale to Kaiser by Television Corp. of America Ltd. (Albert Zugsmith interests) which operated station as KULA-TV was approved June 11, 1958 (Vol. 14:19, 24). Previous sale to Television Corp. of America by American Bcstg. Stations Inc. (WMT, Cedar Rapids, IA, interlocking with WMT-TV) and Dolph Petty Bcstg. approved Jan. 11, 1956 (Vol. 11:46; 12:2).

Represented (sales): Seltel Inc.

Represented (legal): McKenna, Wilkinson & Kittner.

Represented (engineering): Hammett & Edison Inc.

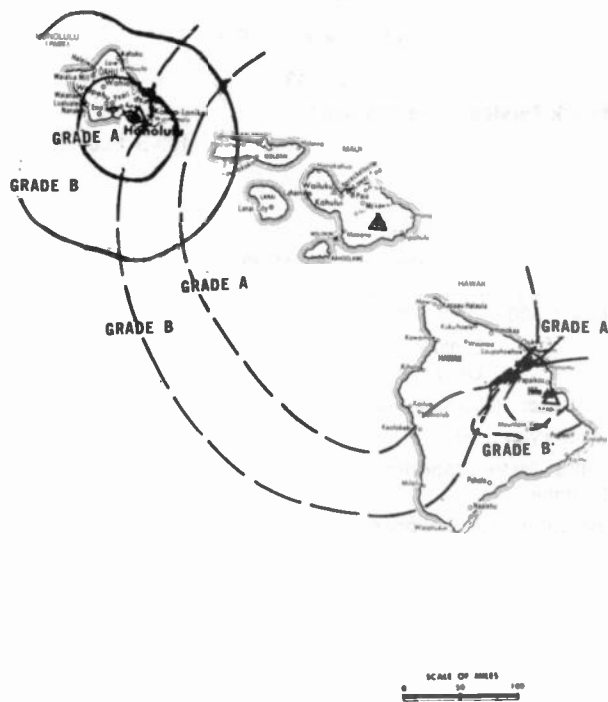
Personnel:

DICK GRIMM, president.
RICHARD SCHALLER, general manager.
NEAL NAGATA, chief engineer.
MUNEO HAMADA, business manager.
DON ROCKWELL, news director.
LARRY CAZAVAN, program director.
CHARLIE RILEY, production manager.

Highest One Hour Rate: \$4500.

Highest 30 Sec. Rate: \$650.

NETWORK BASE HOURLY RATE: \$500.



KITV BPCT-4921 Granted 7/2/76

© American Map Corp., 14244

BLACKBURN & COMPANY, INC.

RADIO • TV • CATV • NEWSPAPER BROKERS
NEGOTIATIONS • FINANCING • APPRAISALS

CHICAGO	333 N. Michigan Ave., 60601	(312) 346-6460
WASHINGTON, D.C.	1111 19th St., N.W., 20036	(202) 331-9270
ATLANTA	400 Colony Sq., #1004, 30361	(404) 892-4655
BEVERLY HILLS	9465 Wilshire Blvd., 90212	(213) 274-8151

Hawaii—Honolulu

KSHO

Ch. 26

Network Service: None, independent.

Licensee: Mauna Kea Bcstg. Co., 10880 Wilshire Blvd., Suite 2007, Los Angeles, CA 90024.

Studio: 970 N. Kalaheo Ave., Honolulu, HI 96734.

Telephone: 808-254-5826.

Technical Facilities: Channel No. 26 (542-548 MHz). Authorized power: 99.3-kw max. visual, 9.93-kw max. aural. Antenna: 2110-ft. above av. terrain, 100-ft. above ground, 2540-ft. above sea level.

Latitude 21° 19' 49.2"
Longitude 157° 45' 24.1"

News Service: UPI.

Ownership: Saul Levine, pres., 80%; F. E. Wilson, v.p., 20%; Anita L. Levine, secy.-treas. S. Levine & Wilson have interest in KKGO(FM), Los Angeles.

Began Operation: Dec. 23, 1982.

Represented (sales): Adam Young Inc.

Represented (legal): Cohn & Marks.

Personnel:

BILL KLINE, general manager.
JERRY FYRE, sales manager.
GARRETT NAKAHODO, program coordinator.
JOHN BATES, news director.

Rates: On request.



REMO BMPCT-830430KJ Granted 5/26/82

© American Map Corp., 14244

Hawaii—Wailuku

KAI-TV

Ch. 7

(Satellite of KHON-TV, Honolulu)

Network Service: NBC.

Licensee: Western Sun Inc., 1170 Auahi St., Honolulu, HI 96814.

Technical Facilities: Channel No. 7 (174-180 MHz). Authorized power: 29.8-kw visual, 5.89-kw aural. Antenna: 5940-ft. above av. terrain, 75-ft. above ground, 10,025-ft. above sea level.

Latitude 20° 42' 41"
Longitude 156° 15' 26"

Transmitter: Mt. Haleakala, Maui.

News Services: AP, CNN.

Satellite Earth Stations: One Scientific-Atlanta; One Common Carrier; Scientific-Atlanta receivers.

Ownership: See KHON-TV, Honolulu.

Began Operation: Nov. 19, 1958.

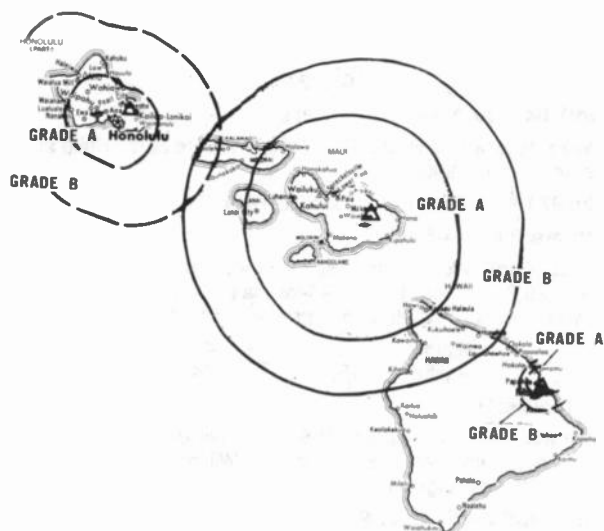
Represented (sales): Blair Television.

Represented (legal): Marmet & McCombs, P.C.

Personnel: See KHON-TV, Honolulu. Satellite has resident engineering personnel only.

Rates: Sold in combination with KHON-TV, Honolulu & KHAW-TV, Hilo and K78AR, Lihue, with rates applying to simultaneous telecasts on all stations.

NETWORK BASE HOURLY RATE: Bonus to KHON-TV, Honolulu.



KAI-TV BPCT-2986 Granted 10/20/61

SCALE OF MILES
0 50 100

© American Map Corp., 14244

Hawaii—Wailuku

KGMB

Ch. 3

(Satellite of KGMB, Honolulu)

Network Service: CBS.

Licensee: Heftel Broadcasting-Maui, 1599 Kapiolani Blvd., Honolulu, HI 96814.

Technical Facilities: Channel No. 3 (60-66 MHz). Authorized power: 14.1-kw visual, 2.69-kw aural. Antenna: 5950-ft. above av. terrain, 60-ft. above ground, 10,054-ft. above sea level.

Latitude 20° 42' 41"
Longitude 156° 15' 35"

Transmitter: Mt. Haleakala, Maui.

Ownership: Joyce Heftel, 60%; Cecil Heftel, 40%. Heftel Bcstg. also owns KGMD-TV, Hilo; KSSK(AM), Honolulu; WLUP(FM), Chicago; WIKS(FM), Greenfield, IN; KULA(FM), Waipahu, HI; WLLT(FM), Fairfield, OH; 10% of WTFM(FM), Lake Success, NY.

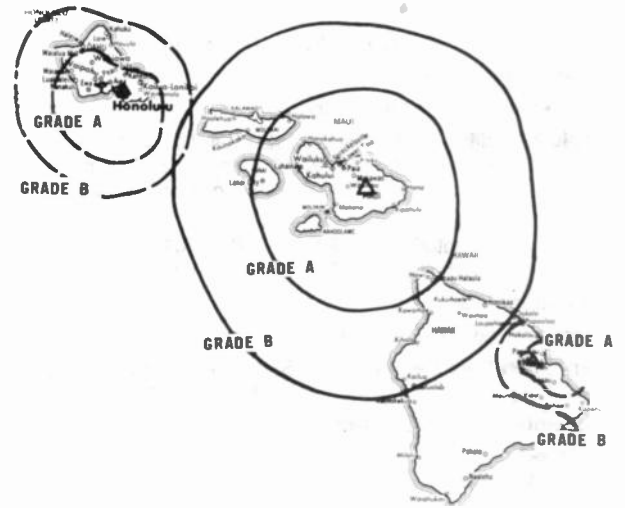
Began Operation: April 24, 1955. Sale to present owners by John S. Young approved by FCC March 7, 1974. Previous sale to Young by Pacific Bcstg. (Glasmann interests) after they took over all properties from **Honolulu Star-Bulletin** approved May 5, 1965 (**Television Digest**, Vol. 4:42; 5:19).

Personnel:

EARL McDANIEL, vice president.

Rates: Sold in combination with KGMB, Honolulu & satellite KGMD-TV, Hilo, with rates applying to simultaneous telecasts on all three stations.

NETWORK BASE HOURLY RATE: \$50.



KGMB BMPCT-2821 Granted 2/25/55

© American Map Corp., 14244

Hawaii—Wailuku

KMAU

Ch. 12

(Satellite of KITV, Honolulu)

Network Service: ABC.

Licensee: Western Telestations Inc.

Technical Facilities: Channel No. 12 (204-210 MHz). Authorized power: 30-kw visual, 4.36-kw aural. Antenna: 2.5° mechanical tilt, 6000-ft. above av. terrain, 100-ft. above ground, 10,000-ft. above sea level.

Latitude	20°	42'	43"
Longitude	156°	15'	26"

Transmitter: Haleakala Crater.

Ownership: See KITV, Honolulu.

Began Operation: Dec. 4, 1955. Sale to present owner by Maui Publishing Co. Ltd. approved by FCC March 27, 1978.

Represented (sales): Settel Inc.

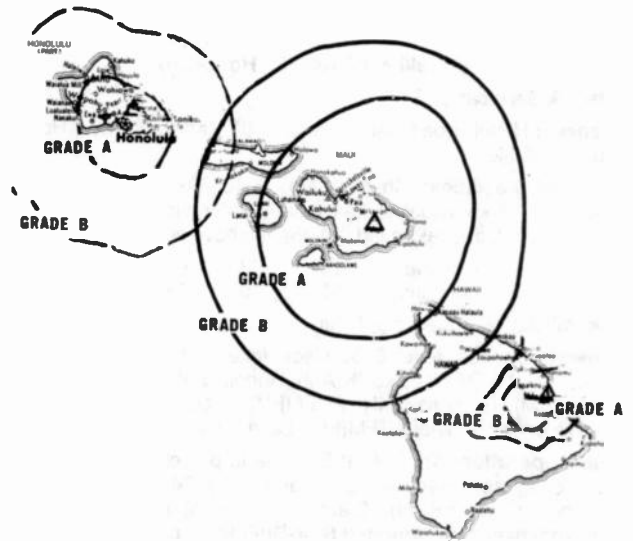
Personnel:

See KITV, Honolulu.

Rates: See KITV, Honolulu.

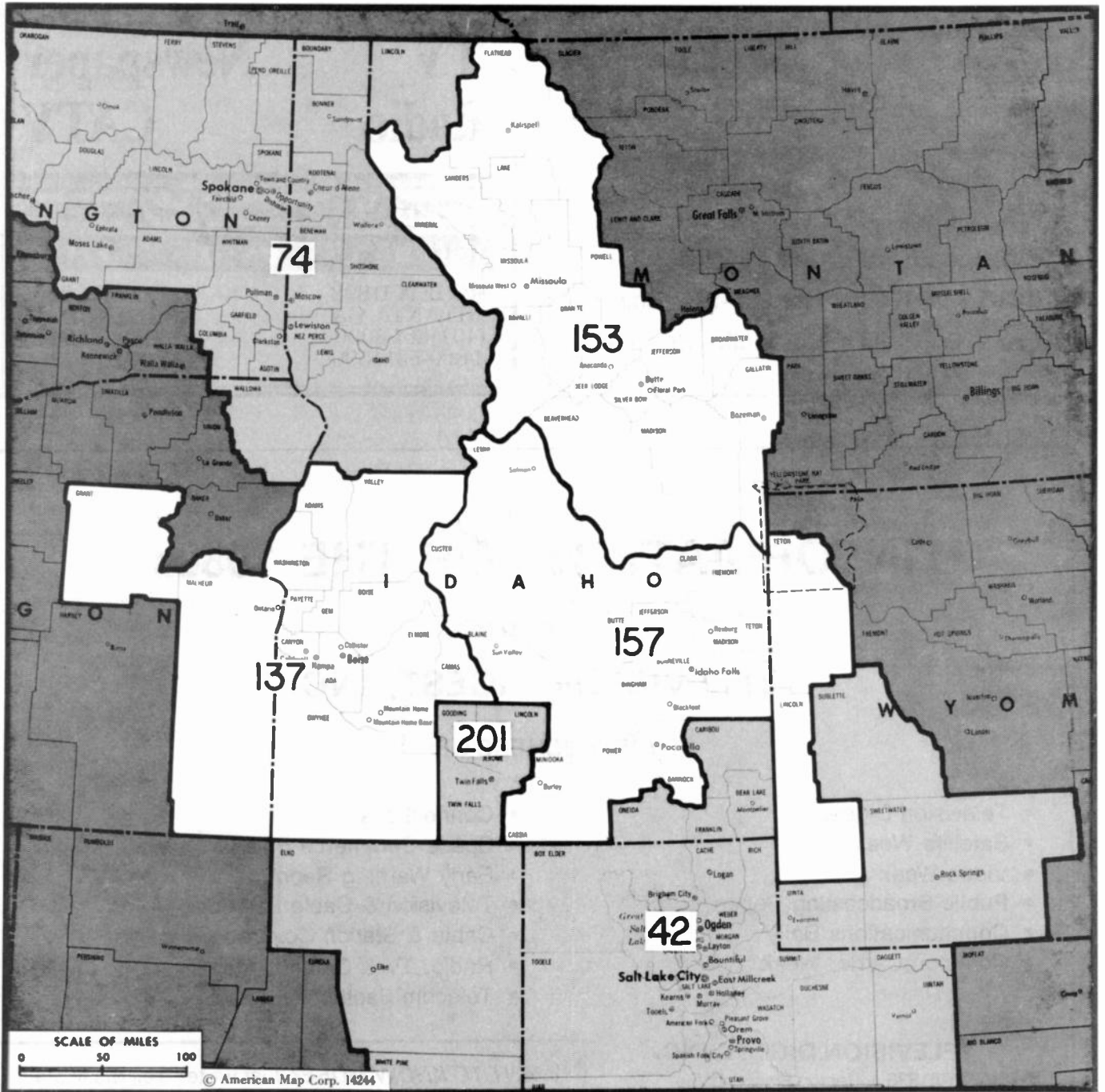
NETWORK BASE HOURLY RATE: Included with KITV, Honolulu.

**For Translator Stations,
consult Index**



KMAU BPCT-1981 Granted 5/25/55

© American Map Corp., 14244



Idaho Station Status as of August 15, 1984

	VHF	UHF	TOTAL
Commercial Television Stations	9	0	9
Educational Television Stations	3	0	3
			12

Market	Arbitron ADI TV Households	Rank	Market Area Commercial TV Stations
Salt Lake City, UT	548,400	42	KSL-TV (5), KSTU (20), KTVX (4), KUTV (2)
Spokane, WA	323,700	74	KAYU-TV (28), KCWT (27), KHQ-TV (6), KREM-TV (2), KSKN (22), KXLY-TV (4)
Boise, ID	146,300	137	KBCI-TV (2), KIVI (6), KTRV (12), KTVB (7)
Missoula-Butte, MT	118,200	153	KCFW-TV (9), KECI-TV (13), KPAX-TV (8), KTVM (6), KXLF-TV (4)
Idaho Falls-Pocatello, ID	107,400	157	KID-TV (3), KIFI-TV (8), KPMI (6)
Twin Falls, ID	26,200	201	KMVT (11)

Idaho

State Cross Reference List

Communities That Receive Programs of
Stations That Are Located Elsewhere

KIVI, Boise--See Nampa, ID
KIVI, Caldwell--See Nampa, ID
KPVI, Idaho Falls--See Pocatello, ID
KBCI-TV & KTVB, Nampa--See Boise, ID
KID-TV & KIFI-TV Pocatello--See Idaho Falls, ID

TV **Newspaper**
Radio **CATV**

Robert W. Rounsaville & Associates
MEDIA BROKERS AND CONSULTANTS

P.O. BOX 11898
ATLANTA, GA
(404) 261-3000
1-800-531-1500

P.O. BOX 2991
ORLANDO, FL
(305) 423-9426
1-800-328-3500

INFORMATION FOR THE 1980s

from

TELEVISION DIGEST, INC.

PUBLISHERS OF:

- Television Digest
- Satellite Week
- Video Week
- Public Broadcasting Report
- Communications Daily
- Common Carrier Week
- Connections
- Space Commerce Bulletin
- Early Warning Report
- Television & Cable Factbook
- Cable & Station Coverage Atlas
- Radio, TV & Cable Updates
- Telecom Factbook

TELEVISION DIGEST, INC.



1836 Jefferson Place, NW
Washington, D.C. 20036
202-872-9200

WANT TO KNOW MORE? Just write "Tell Me More" on the back of your business card and send it to Leslie Crismond at Television Digest. OR, call our circulation department collect at 202-872-9200 for information on any of our publications.

Idaho—Boise

KBCI-TV

Ch. 2

Network Service: CBS.

Licensee: Eugene Television Inc., Box 2, Boise, ID 83707.

Studio: 1007 W. Jefferson St.

Telephone: 208-336-5222. **TWX:** 910-970-5790.

Mailing Address: Box 2, Boise, ID 83707.

Technical Facilities: Channel No. 2 (54-60 MHz). Authorized power: 65-kw visual, 12.9-kw aural. Antenna: 2640-ft. above av. terrain, 150-ft. above ground, 7170-ft. above sea level.

Latitude 43° 45' 17"
Longitude 116° 05' 53"

Transmitter: Deer Point Peak, Shafer Butte.

News Services: AP, UPI, Weather Wire.

Satellite Earth Stations: 3 in operation; Harris & Scientific-Atlanta receivers.

Ownership: See KVAL-TV, Eugene, OR.

Began Operation: Nov. 26, 1953. Sale to present owner by Boise Valley Bcstrs. Inc. approved by FCC Aug. 31, 1976.

Represented (sales): Katz Television; Art Moore Inc. (Pacific Northwest); John McGuire Co.

Represented (legal): Dow, Lohnes & Albertson.

Personnel:

MARY E. MILLER, station manager.

JACK FLYNN, sales manager.

PAUL GREENE, program director.

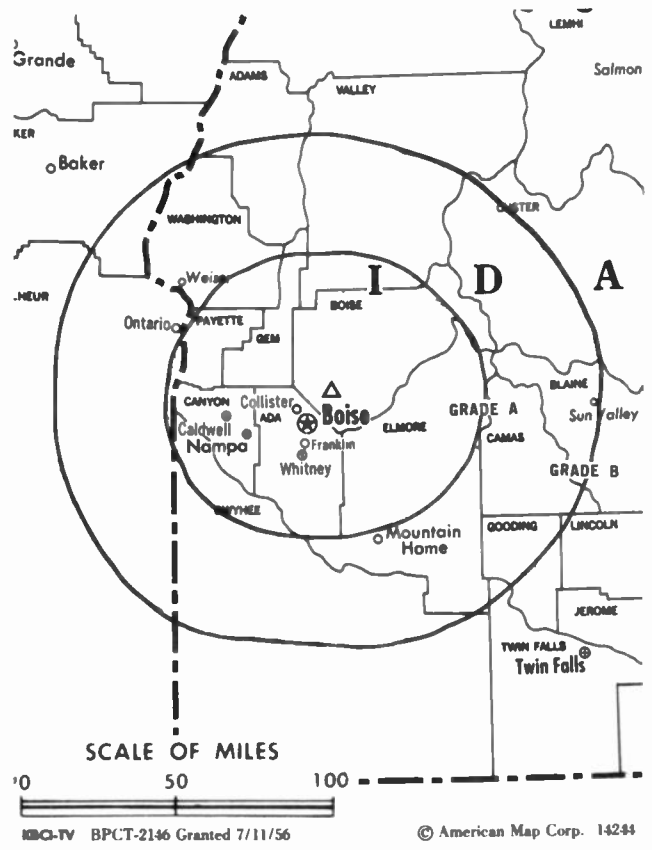
ROBERT CHADBOURNE, news director.

GREG JOHNSON, chief engineer.

Highest 30 Sec. Rate (June 1, 1984): \$500.

Total Households: © MSI Consumer Market Data as of 1/1/84 TV Homes: TV% and Circulation © 1984 Arbitron County coverage based on Arbitron study.

Net Weekly Circulation	State County	Total Households	TV Households	%
50% & Over	IDAHO			
	Ada	72,200	70,900	98
	Adams	1,200	1,100	92
	Boise	1,500	1,500	100
	Camas	300	300	100
	Canyon	31,100	30,300	97
	Elmore	7,400	7,300	99
	Gem	4,500	4,400	98
	Gooding	4,700	4,600	98
	Owyhee	2,900	2,800	96
	Payette	6,100	6,000	98
	Twin Falls	20,100	19,800	99
	Valley	2,300	2,200	96
	Washington	3,300	3,200	97
NEVADA				
	Humboldt	4,200	4,000	96



Net Weekly Circulation	State County	Total Households	TV Households	%
50% & Over	OREGON			
	Grant	3,300	2,900	88
	Harney	3,200	3,000	92
	Malheur	10,000	9,600	96
Between 25-49%	IDAHO			
	Blaine	4,900	4,700	96
	Jerome	5,600	5,500	98
	Lincoln	1,200	1,200	100
	OREGON			
Baker	6,500	6,100	94	
Between 5-24%	IDAHO			
	Custer	1,600	1,500	94
	Idaho	5,700	5,400	95
	OREGON			
Wheeler	600	600	100	
Station Totals		204,400	198,900	97
Net Weekly Circulation (1984)				155,300
Average Daily Circulation (1984)				88,000

TV - Radio - CATV - Newspaper

Robert W. Rounsaville & Associates

MEDIA BROKERS AND CONSULTANTS

ATLANTA, GA 30355 P.O. Box 11898 (404) 261-3000 /1-800-531-1500

ORLANDO, FL 32802 P.O. Box 2991 (305) 423-9426 /1-800-328-3500

Idaho—Boise

KTVB

Ch. 7

Network Service: NBC.

Licensee: King Bcstg. Co., Box 24525, Seattle, WA.

Studio: 5407 Fairview Ave., Boise 83704.

Mailing Address: Box 7, Boise, ID 83707.

Telephone: 208-375-7277. **TWX:** 910-970-5779.

Technical Facilities: Channel No. 7 (174-180 MHz). Authorized power: 162-kw visual, 26.3-kw aural. Antenna: 2650-ft. above av. terrain, 226-ft. above ground, 7206-ft. above sea level.

Latitude 43° 45' 16"
Longitude 116° 05' 56"

Transmitter: TV Lot No. 3, Deer Point, ID.

News Services: AP, UPI, SAT FAX, CNN.

Satellite Earth Station: Prodelin, 5-meter; Gardiner & Microdyne receivers.

Ownership: King Broadcasting Co. For officers & other interests, see Group Ownership of TV Stations.

Began Operation: July 12, 1953. Sale to present owner by Georgia M. Davidson, et al., approved by FCC Feb. 22, 1980 (**Television Digest**, Vol. 19:41).

Represented (sales): Blair Television; Northwest Television Sales (Seattle & Portland).

Represented (legal): Fletcher, Heald & Hildreth.

Personnel:

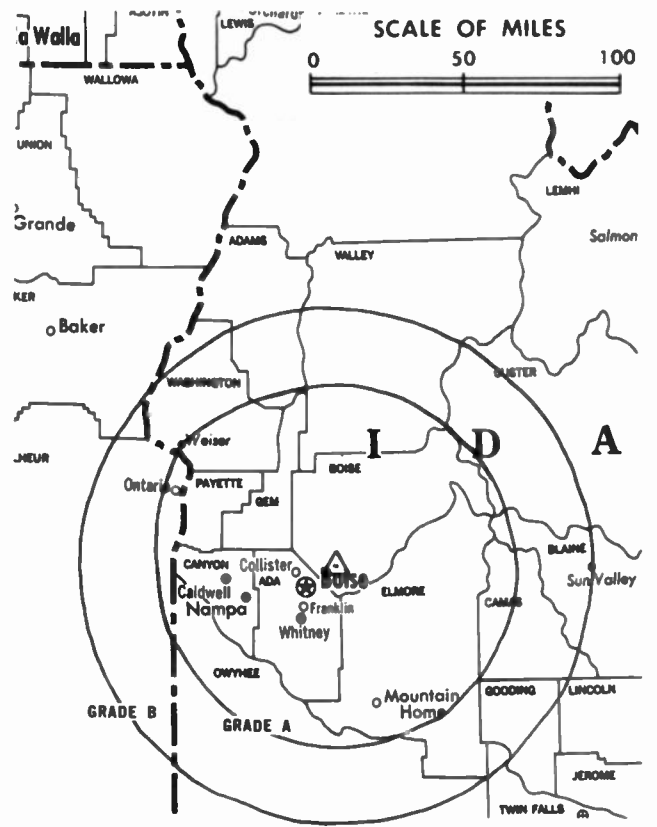
ANCIL H. PAYNE, president.
ROBERT E. KRUEGER, vice president & general manager.
JOHN LEWIS, general sales manager.
ANNE PEARSON, program director.
PAM LAWS, promotion director.
PETER HOEKZEMA, director of engineering.
PHIL WENSTRAND, news director.

Highest 30 Sec. Rate (May 1, 1983): \$500.

NETWORK BASE HOURLY RATE: \$1200.

Total Households: © MSI Consumer Market Data as of 1/1/84 TV Homes: TV% and Circulation © 1984 Arbitron County coverage based on Arbitron study.

Net Weekly Circulation	State County	Total Households	TV Households	%
50% & Over	IDAHO			
	Ada	72,200	70,900	98
	Adams	1,200	1,100	92
	Blaine	4,900	4,700	96
	Boise	1,500	1,500	100
	Camas	300	300	100
	Canyon	31,100	30,300	97
	Elmore	7,400	7,300	99
	Gem	4,500	4,400	98
	Gooding	4,700	4,600	98
	Owyhee	2,900	2,800	96
	Payette	6,100	6,000	98
Twin Falls	20,100	19,800	99	
Valley	2,300	2,200	96	
Washington	3,300	3,200	97	



KTVB BPCT-820721KG Granted 8/31/82 © American Map Corp., 14244

Net Weekly Circulation	State County	Total Households	TV Households	%
50% & Over	NEVADA			
	Humboldt	4,200	4,000	96
	OREGON			
	Baker	6,500	6,100	94
	Grant	3,300	2,900	88
	Harney	3,200	3,000	92
Between 25-49%	Malheur	10,000	9,600	96
	Union	9,200	8,600	93
	IDAHO			
	Jerome	5,600	5,500	98
	Lincoln	1,200	1,200	100
	NEVADA			
Between 5-24%	Elko	7,100	6,600	93
	IDAHO			
	Custer	1,600	1,500	94
	Idaho	5,700	5,400	95
	NEVADA			
	Eureka	500	400	80
OREGON	Lander	1,900	1,700	92
	Wheeler	600	600	100
Station Totals		223,100	216,200	96
Net Weekly Circulation (1984)				169,900
Average Daily Circulation (1984)				109,000

Idaho—Idaho Falls-Pocatello-Blackfoot

KID-TV

Ch. 3

Network Service: CBS.

Licensee: KID Broadcasting Corp., Box 2008, 1255 E. 17th St., Idaho Falls, ID 83401.

Studio: 1255 E. 17th St. **Telephone:** 208-522-5100.

Mailing Address: Box 2008, Idaho Falls, ID 83401.

Technical Facilities: Channel No. 3 (60-66 MHz). Authorized power: 100-kw visual, 14.4-kw aural. Antenna: 1600-ft. above av. terrain, 201-ft. above ground, 6791-ft. above sea level.

Latitude 43° 29' 30"
Longitude 112° 39' 05"

Transmitter: Little Butte Mtn., 8.5-mi. NE of Atomic City, ID.

News Services: AP, UPI.

AM Affiliate: KID, 5-kw (1-kw night), 590 kHz (CBS).

FM Affiliate: KID-FM, 100-kw, 96.1 MHz (No. 241), 1500-ft. (NBC).

Satellite Earth Station: Scientific-Atlanta.

Ownership: Lucille J. Ricks 25%; S. Warren Wright, 6%; 45 others, none with as much as 6%.

Began Operation: Dec. 20, 1953.

Represented (sales): Katz Television.

Represented (legal): Wilkinson, Barker, Knauer & Quinn.

Represented (engineering): Jules Cohen & Associates, P.C.

Personnel:

J. ALLEN JENSEN, president & general manager.

RICHARD CARR, station manager.

BARBARA HENRICKSEN, national sales manager.

KIM SOUTHWICK, operations manager.

GARY SMITH, chief engineer.

LOU RIEPL, news director.

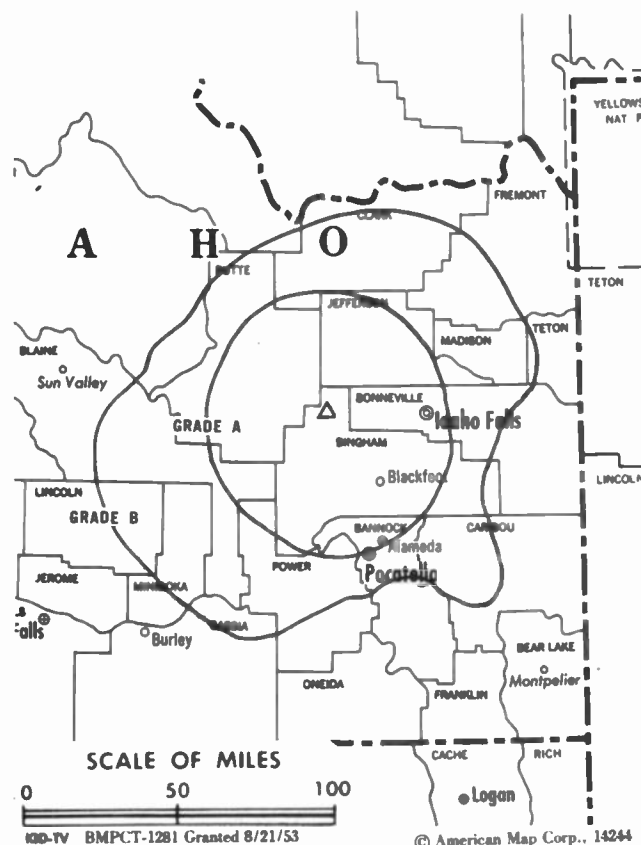
Highest One Hour Rate: \$550.

Highest 30 Sec. Rate (July 2, 1984): \$155.

NETWORK BASE HOURLY RATE: \$400.

Total Households: © MSI Consumer Market Data as of 1/1/84 TV Homes: TV% and Circulation © 1984 Arbitron County coverage based on Arbitron study.

Net Weekly Circulation	State County	Total Households	TV Households	%
50% & Over	IDAHO			
	Bannock	24,400	23,800	98
	Bingham	11,800	11,600	98
	Blaine	4,900	4,700	96
	Bonneville	23,100	22,800	99
	Butte	1,100	1,100	100
	Caribou	3,200	3,100	97
	Cassia	6,400	6,300	98
	Clark	300	300	100
	Custer	1,600	1,500	94
	Fremont	3,800	3,700	97



Net Weekly Circulation	State County	Total Households	TV Households	%
50% & Over	Jefferson	5,100	5,100	100
	Lemhi	3,100	2,900	93
	Madison	5,600	5,500	98
	Minidoka	6,800	6,600	97
	Power	2,600	2,500	96
	Teton	900	900	100
WYOMING				
	Teton	4,700	4,500	96
IDAHO				
Between 25-49%	Bear Lake	2,600	2,500	96
	Franklin	2,900	2,800	96
	Oneida	1,100	1,100	100
WYOMING				
	Lincoln	4,600	4,400	96
IDAHO				
Between 5-24%	Jerome	5,600	5,500	98
	MONTANA			
	Beaverhead	3,000	2,800	93
Station Totals		129,200	126,000	97
Net Weekly Circulation (1984)			100,300	
Average Daily Circulation (1984)			65,100	

Idaho—Idaho Falls-Pocatello-Blackfoot

KIFI-TV

Ch. 8

Network Service: NBC.

Licensee: The Post Co., Box 2148, Idaho Falls, ID 83401.

Studio: 1915 North Yellowstone Hwy., Idaho Falls.

Telephone: 208-523-1171. **TWX:** 910-977-5726.

Mailing Address: Box 2148, Idaho Falls, ID 83401.

Technical Facilities: Channel No. 8 (180-186 MHz). Authorized power: 316-kw visual, 63.1-kw aural. Antenna: 1520-ft. above av. terrain, 180-ft. above ground, 6851-ft. above sea level.

Latitude 42° 30' 02"
Longitude 112° 39' 36"

Transmitter: Little Butte Mtn., 32-mi. W of Idaho Falls.

News Services: AP, CNN.

Satellite Earth Station: Scientific-Atlanta, 5-meter; Scientific-Atlanta receivers.

Ownership: Estate of James M. Brady, 33.33%; J. Robb Brady, pres., 33.33%; Rose A. Keller, 33.33%.

Began Operation: Jan. 23, 1961.

Represented (sales): Avery-Knodel Inc.

Represented (legal): Reddy, Begley & Martin.

Represented (engineering): John H. Mullaney.

Personnel:

JERRY M. BRADY, vice president & general manager.

H. G. HAEFELE, station & national sales manager..

CHUCK OUTLAND, Pocatello office manager.

WES PETERBERG, Idaho Falls office manager.

BLAINE PETERSEN, production manager.

CECIL COPE, chief engineer.

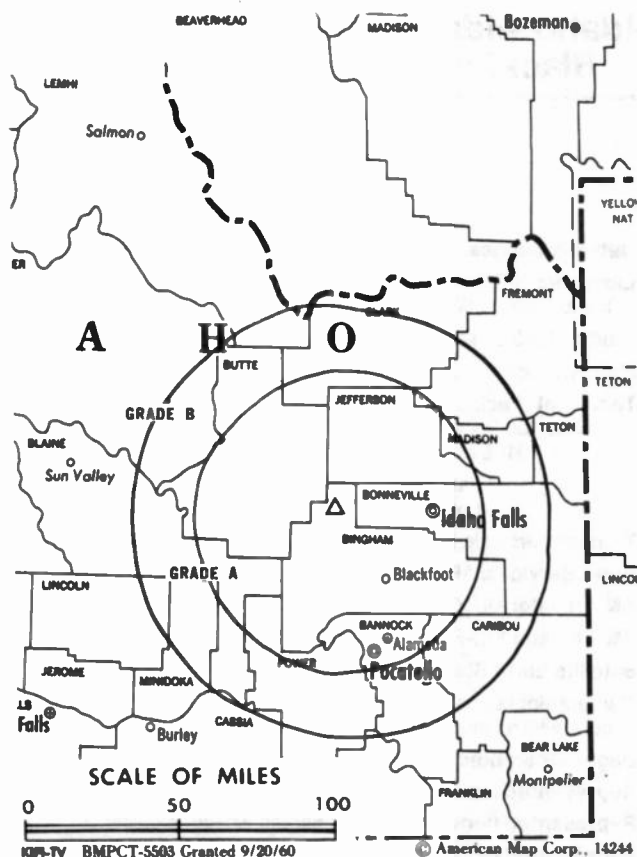
Highest One Hour Rate: \$650.

Highest 30 Sec. Rate (Sept. 15, 1984): \$200.

NETWORK BASE HOURLY RATE: \$425.

Total Households: © MSI Consumer Market Data as of 1/1/84 TV Homes: TV% and Circulation © 1984 Arbitron County coverage based on Arbitron study.

Net Weekly Circulation	State County	Total Households	TV Households	%
50% & Over	IDAHO			
	Bannock	24,400	23,800	98
	Bingham	11,800	11,600	98
	Bonneville	23,100	22,800	99
	Butte	1,100	1,100	100
	Cassia	6,400	6,300	98
	Clark	300	300	100
	Fremont	3,800	3,700	97
	Jefferson	5,100	5,100	100
	Madison	5,600	5,500	98
	Minidoka	6,800	6,600	97
	Power	2,600	2,500	96
	Teton	900	900	100



Net Weekly Circulation	State County	Total Households	TV Households	%
50% & Over	WYOMING			
	Teton	4,700	4,500	96
	IDAHO			
Between 25-49%	Blaine	4,900	4,700	96
	Custer	1,600	1,500	94
	Oneida	1,100	1,100	100
	WYOMING			
	Lincoln	4,600	4,400	96
Between 5-24%	IDAHO			
	Bear Lake	2,600	2,500	96
	Caribou	3,200	3,100	97
	Jerome	5,600	5,500	98
	Lemhi	3,100	2,900	93
	MONTANA			
	Beaverhead	3,000	2,800	93
	UTAH			
	Morgan	1,600	1,600	100
	Rich	800	800	100
WYOMING				
	Sublette	1,700	1,600	94
Station Totals		130,400	127,200	97
Net Weekly Circulation (1984)				94,200
Average Daily Circulation (1984)				60,300

Idaho—Lewiston

KLEW-TV

Ch. 3

(Associated with KIMA-TV, Yakima, WA)

Network Service: CBS.

Licensee: NWG Broadcasting Co., Box 702, Yakima, WA 98907.

Studio: 2626 17th St., Lewiston, ID 83501.

Telephone: 208-746-2636.

Technical Facilities: Channel No. 3 (60-66 MHz). Authorized power: 13.8-kw visual, 1.30-kw aural. Antenna: 1260-ft. above av. terrain, 303.5-ft. above ground, 3203-ft. above sea level.

Latitude 46° 27' 25"
Longitude 117° 05' 57"

Transmitter: 3-mi. NW of Clarkston, WA, 2.5-mi. SW of U.S. 195.

News Service: AP.

Satellite Earth Station: Harris, 7.1-meter; Harris receivers.

Ownership: See KIMA-TV, Yakima, WA.

Began Operation: Dec. 9, 1955.

Represented (sales): Seltel Inc.; Art Moore Inc. (Pacific Northwest).

Represented (legal): Pepper & Corazzini.

Represented (engineering): Hammett & Edison Inc.

Personnel:

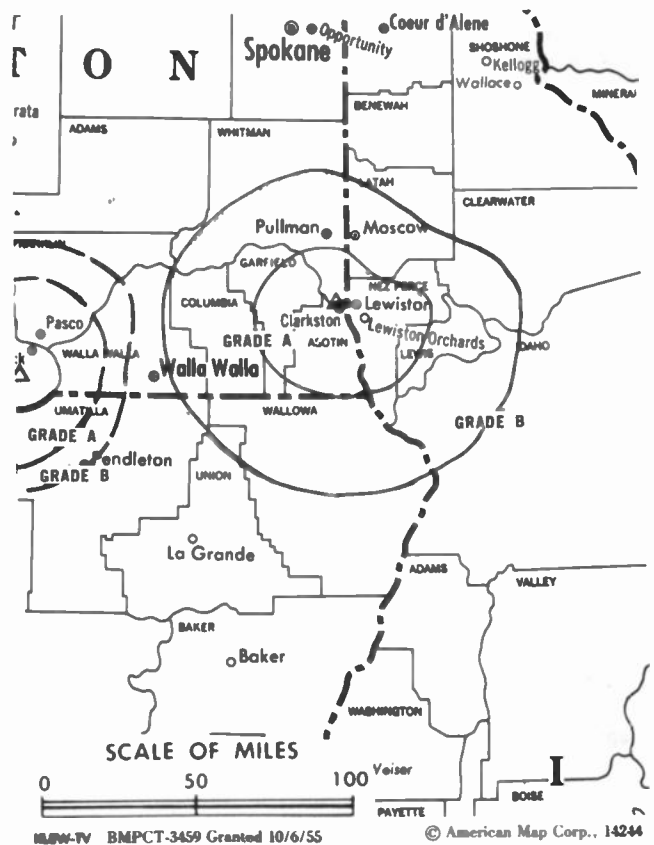
GERRY CORNWELL, manager.
MARLIN JACKSON, chief engineer.
VANESSA GERWELS, news director.

Sold in combination with KIMA-TV, Yakima.

NETWORK BASE HOURLY RATE (July 1, 1984): \$150. Combination rate with KIMA-TV, Yakima & KEPR-TV, Pasco.

Total Households: © MSI Consumer Market Data as of 1/1/84 TV Homes: TV% and Circulation © 1984 Arbitron County coverage based on Arbitron study.

Net Weekly Circulation	State County	Total Households	TV Households	%
50% & Over	IDAHO			
	Clearwater	3,700	3,600	97
	Idaho	5,700	5,400	95
	Latah	10,900	10,500	96
	Nez Perce	13,000	12,700	98
	WASHINGTON			
	Asotin	6,900	6,700	97
	Garfield	1,000	900	90
Between 25-49%	IDAHO			
	Lewis	1,500	1,500	100
	WASHINGTON			
Whitman	13,800	13,200	96	
Between 5-24%	IDAHO			
	Benewah	3,200	3,100	97
	WASHINGTON			
Columbia	1,600	1,500	94	
Station Totals		61,300	59,100	96
Net Weekly Circulation (1984)			37,700	
Average Daily Circulation (1984)			20,900	



YOU DON'T NEED ESP YOU NEED EWR!

Television Digest's **EARLY WARNING REPORT** capsulates retail sales and inventory activity in television and video so you can evaluate changes and trends in the industry.

For more information, call or write:



TELEVISION DIGEST INC.
1836 Jefferson Place, NW
Washington, D.C. 20036
(202) 872-9200

Idaho—Nampa-Boise-Caldwell

KIVI

Ch. 6

Network Service: ABC.

Licensee: Sawtooth Communications Inc., 1866 E. Chisholm Dr., Nampa, ID 83651.

Studio: 1866 E. Chisholm Dr., Nampa, ID 83651.

Telephone: 208-467-3301. **TWX:** 910-970-5945.

Technical Facilities: Channel No. 6 (82-88 MHz). Authorized power: 60.3-kw visual, 12-kw aural. Antenna: 2660-ft. above av. terrain, 210-ft. above ground, 7230-ft. above sea level.

Latitude 43° 45' 20"
Longitude 116° 05' 55"

Transmitter: Deer Point, Shaffer Butte.

News Services: AP, UPI, ABC, Group W Newsfeed, Weatherfacts, WSI.

Satellite Earth Station: Microdyne, 7-meter; Microdyne receivers.

Ownership: Evening Post Publishing Co., 100%. See Group Ownership of TV Stations.

Began Operation: Feb. 1, 1974. Sale to present owner by Futura Corp. approved by FCC Aug. 25, 1981.

Represented (sales): Seltel Inc.; Tacher Co. (Pacific Northwest).

Represented (legal): Dow, Lohnes & Albertson.

Represented (engineering): Cohen & Dippell, P.C.

Personnel:

- LARRY CHASE, president & general manager.
- DON LONG, operations manager.
- REX L. ARTHUR, general sales manager.
- KEN RITCHIE, local sales manager.
- LINDA LAKY, sales coordinator.
- ANDY SUK, chief engineer.
- STEVE EYRSE, production manager.
- DAN SMEDE, news director.

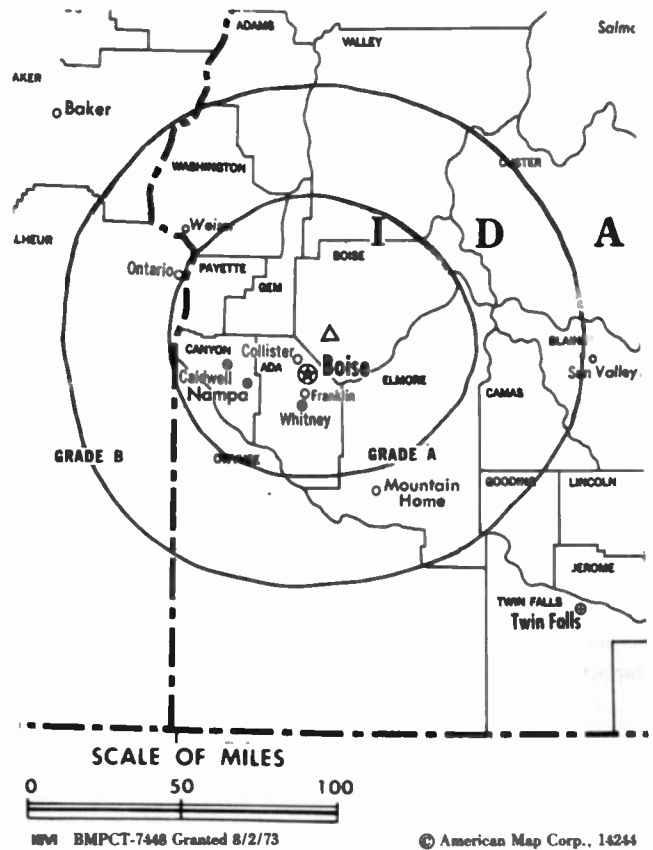
Highest One Hour Rate: \$2000.

Highest 30 Sec. Rate (July 6, 1984): \$450.

NETWORK BASE HOURLY RATE: \$400.

Total Households: © MSI Consumer Market Data as of 1/1/84 TV Homes: TV% and Circulation © 1984 Arbitron County coverage based on Arbitron study.

Net Weekly Circulation	State County	Total Households	TV Households	%
50% & Over	IDAHO			
	Ada	72,200	70,900	98
	Adams	1,200	1,100	92
	Boise	1,500	1,500	100
	Camas	300	300	100
	Canyon	31,100	30,300	97
	Elmore	7,400	7,300	99
	Gem	4,500	4,400	98
	Gooding	4,700	4,600	98
	Owyhee	2,900	2,800	96
	Payette	6,100	6,000	98
Twin Falls	20,100	19,800	99	



Net Weekly Circulation	State County	Total Households	TV Households	%
50% & Over	Valley	2,300	2,200	96
	Washington	3,300	3,200	97
	OREGON			
	Grant	3,300	2,900	88
	Harney	3,200	3,000	92
	Malheur	10,000	9,600	96
Between 25-49%	IDAHO			
	Custer	1,600	1,500	94
	Jerome	5,600	5,500	98
	Lincoln	1,200	1,200	100
	OREGON			
	Baker	6,500	6,100	94
Between 5-24%	IDAHO			
	Blaine	4,900	4,700	96
	Idaho	5,700	5,400	95
	NEVADA			
	Humboldt	4,200	4,000	96
	OREGON			
	Gilliam	800	800	94
Station Totals		204,600	199,100	97
Net Weekly Circulation (1984)				151,100
Average Daily Circulation (1984)				87,400

Idaho—Nampa-Boise-Caldwell

KTRV

Ch. 12

Network Service: None, independent.

Licensee: Peyton Broadcasting Ltd., Box 1212, Nampa, ID 83651.

Studio: 679 Sixth St., North Extension, Nampa, ID.

Telephone: 208-466-1200. **TWX:** 910-970-5748.

Technical Facilities: Channel No. 12 (204-210 MHz). Authorized power: 178-kw max. & 166-kw horizontal visual, 18.2-kw horizontal aural. Antenna: 2736-ft. above av. terrain, 244-ft. above ground, 7306-ft. above sea level.

Latitude 43° 45' 18"
Longitude 116° 05' 52"

Transmitter: Deer Point Peak, 10.75-mi. NNE of Boise.

News Service: INN.

Satellite Earth Stations: Prodelin; 4.6-meter.

Ownership: General partner: Peyton Bcstg. Inc., 51%. John A. Serrao, chmn., 36.3%; Cary D. Jones, pres.-treas., 40.2%; Alice S. Serrao, exec. v.p.-secy., 23.5%. Limited partners: Sherwood Bcstg. Inc., 12%; Boyle Trust & Inv., 5%; Albert M. Austin & Richard D. Austin, Trustees, 3%; Henry Cannon, 4%; Nahum A. Bernstein, 5.56%; Blanche L. Bernstein, 0.319%; George Blinn, 4%; Dr. Phillip M. Colbert, 4%; Michael J. Lambert, 3%; Dr. Bland W. Cannon, 2%; Judge Jacob D. Fuchsberg 3.894%; Martin L. Jaffee, 2.227%.

Began Operation: Oct. 18, 1981.

Represented (sales): Petry Television Inc.

Represented (legal): Sanford, Adams, McCullough & Beard.

Represented (engineering): John Fergie & Associates Inc.

Personnel:

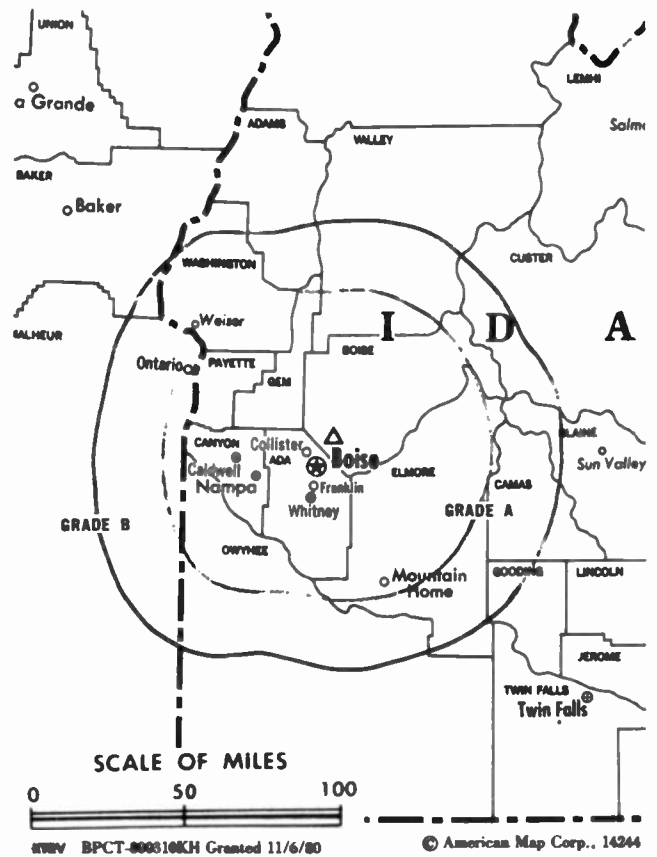
JOHN A. SERRAO, president & general manager.
CARY D. JONES, sr. v.p. & station manager.
JIM BARTO, director of business affairs.
TIM BEVER, general sales manager.
GAIL BLANCHARD-JONES, dir. of programming & promotion.
FRANCIS WILSON, chief engineer.

Highest One Hour Rate: \$3000.

Highest 30 Sec. Rate (Oct. 1, 1984): \$500.

Total Households: © MSI Consumer Market Data as of 1/1/84 TV Homes; TV% and Circulation © 1984 Arbitron County coverage based on Arbitron study.

Net Weekly Circulation	State County	Total Households	TV Households	%
50% & Over	IDAHO			
	Ada	72,200	70,900	98
	Canyon	31,100	30,300	97
	Elmore	7,400	7,300	99
	Gem	4,500	4,400	98



Net Weekly Circulation	State County	Total Households	TV Households	%
50% & Over	Owyhee	2,900	2,800	96
	Payette	6,100	6,000	98
	Washington	3,300	3,200	97
OREGON				
	Malheur	10,000	9,600	96
IDAHO				
Between 25-49%	Boise	1,500	1,500	100
	Twin Falls	20,100	19,800	99
	Valley	2,300	2,200	96
IDAHO				
Between 5-24%	Adams	1,200	1,100	92
	Gooding	4,700	4,600	98
	Jerome	5,600	5,500	98
OREGON				
	Baker	6,500	6,100	94
Station Totals		179,400	175,300	97
Net Weekly Circulation (1984)				114,100
Average Daily Circulation (1984)				58,800

THE TED HEPBURN COMPANY

Media Brokerage Specialist CATV, TV and Radio

Ted Hepburn, President Todd Hepburn, Vice-President
P.O. Box 42401, Cincinnati, Ohio 45242 (513) 791-8730

Idaho—Pocatello-Blackfoot-Idaho Falls

KPVI

Ch. 6

Network Service: ABC.

Licensee: Ambassador Media Corp., 7600 Potomac Falls Rd., McLean, VA 22102.

Studio: 425 E. Center, Pocatello, ID 83201.

Telephone: 208-233-6667. **TWX:** 910-970-5945.

Technical Facilities: Channel No. 6 (82-88 MHz). Authorized power: 100-kw visual, 17.4-kw aural. Antenna: 1530-ft. above av. terrain, 619-ft. above ground, 6857-ft. above sea level.

Latitude 42° 55' 14.5"
Longitude 112° 20' 44.0"

Transmitter: SE 1/4 of SW 1/4 of SE 1/2 of Section 3, T6S, R35E.

News Services: AP, UPI.

Ownership: W. L. Armstrong, pres., 45%; Brian P. Hogan, v.p., 10%; Ellen M. Armstrong, secy.-treas., 45%. Armstrongs have interest in KEZW(AM), Aurora, CO.

Began Operation: April 26, 1974. Sale to present owners by Futura Corp. approved by FCC Oct. 25, 1983.

Represented (sales): Blair Television.

Represented (legal): Hamel & Park.

Represented (engineering): A. D. Ring & Associates.

Personnel:

BRIAN HOGAN, vice president & general manager.
BRUCE BARRETT, general sales manager.
JEAN MORAND, chief engineer.
JIM SOLLERS, production manager.
GREG LICHT, news director.
MIKE TRACY, local sales manager.
JUDY CLARK, traffic manager.
KATHY GRUMBEIN, program manager.

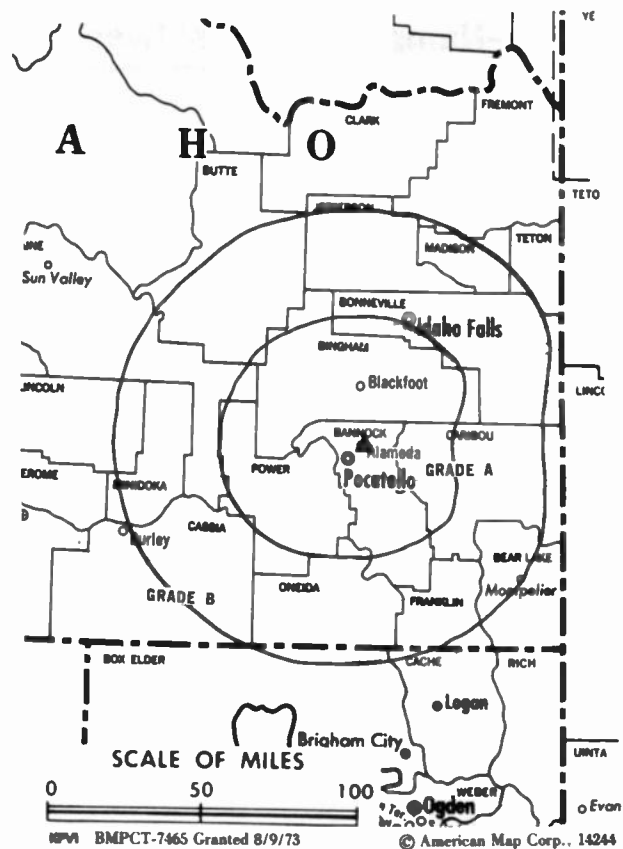
Highest One Hour Rate: \$450.

Highest 30 Sec. Rate: \$300.

NETWORK BASE HOURLY RATE: \$225.

Total Households: © MSI Consumer Market Data as of 1/1/84 TV Homes: TV% and Circulation © 1984 Arbitron County coverage based on Arbitron study.

Net Weekly Circulation	State County	Total Households	TV Households	%
50% & Over	IDAHO			
	Bannock	24,400	23,800	98
	Bingham	11,800	11,600	98
	Blaine	4,900	4,700	96
	Bonneville	23,100	22,800	99
	Butte	1,100	1,100	100
	Cassia	6,400	6,300	98
	Clark	300	300	100
	Jefferson	5,100	5,100	100
	Madison	5,600	5,500	98



Net Weekly Circulation	State County	Total Households	TV Households	%
50% & Over	Minidoka	6,800	6,600	97
	Power	2,600	2,500	96
	Teton	900	900	100
Between 25-49%	IDAHO			
	Custer	1,600	1,500	94
	Fremont	3,800	3,700	97
WYOMING	Lincoln	4,600	4,400	96
	Between 5-24%	IDAHO		
Bear Lake		2,600	2,500	96
Caribou		3,200	3,100	97
Jerome		5,600	5,500	98
Lincoln		1,200	1,200	100
Oneida		1,100	1,100	100
Valley		2,300	2,200	96
MONTANA	Beaverhead	3,000	2,800	93
	Deer Lodge	4,300	4,200	98
Station Totals		126,300	123,400	97
Net Weekly Circulation (1984)			82,100	
Average Daily Circulation (1984)			45,800	

Idaho—Twin Falls

KMVT

Ch. 11

Network Service: NBC; ABC; CBS.

Licensee: KMVT Bcstg. Inc., Twin Falls 83301.

Studio: 2217 Elizabeth Blvd., Twin Falls, ID 83301.

Telephone: 208-733-1280. **TWX:** 910-977-5716.

Technical Facilities: Channel No. 11 (198-204 MHz). Authorized power: 316-kw visual, 3.8-kw aural. Antenna: 1060-ft. above av. terrain, 665-ft. above ground, 4968-ft. above sea level.

Latitude 42° 43' 48"

Longitude 114° 24' 52"

Transmitter: Flat Top Butte, 11-mi. north of city.

News Service: UPI.

Satellite Earth Station: ADM; 6.1-meter.

Ownership: Root Co., 100%. Chapman S. Root Revocable Trust (Chapman S. Root, 100%). Root owns WVFM(FM), Lakeland, FL & is buying WNDB(AM) & WWLV(FM), Daytona Beach, FL.

Began Operation: May 30, 1955. Sale to present owner by Western Bcstg. Co. approved by FCC Jan. 6, 1984 (*Television Digest*, Vol. 23:44). Sale to Western (Dale Moore) by KLIX Corp. (A. L. Glasmann family). Previous sale by Frank C. Carman-Grant Wrathall interests approved March 7, 1956 (Vol. 11:31;12:10).

Represented (sales): Katz Television.

Represented (legal): Dow, Lohnes & Albertson.

Personnel:

JAMES UNDERWOOD, president.

LEE PAUL WAGNER, general manager.

GEORGE BROWN, program director.

DICK CHRISTOPHERSON, operations manager.

BOB THOMAS, sales manager.

Highest One Hour Rate (July 1, 1984): \$1600.

Highest 30 Sec. Rate (July 1, 1984): \$500.

NETWORK BASE HOURLY RATE: \$720.

Total Households: © MSI Consumer Market Data as of 1/1/84 TV Homes: TV% and Circulation © 1984 Arbitron County coverage based on Arbitron study.

Net Weekly Circulation	State County	Total Households	TV Households	%
50% & Over	IDAHO			
	Cassia	6,400	6,300	98
	Gooding	4,700	4,600	98
	Jerome	5,600	5,500	98
	Lincoln	1,200	1,200	100



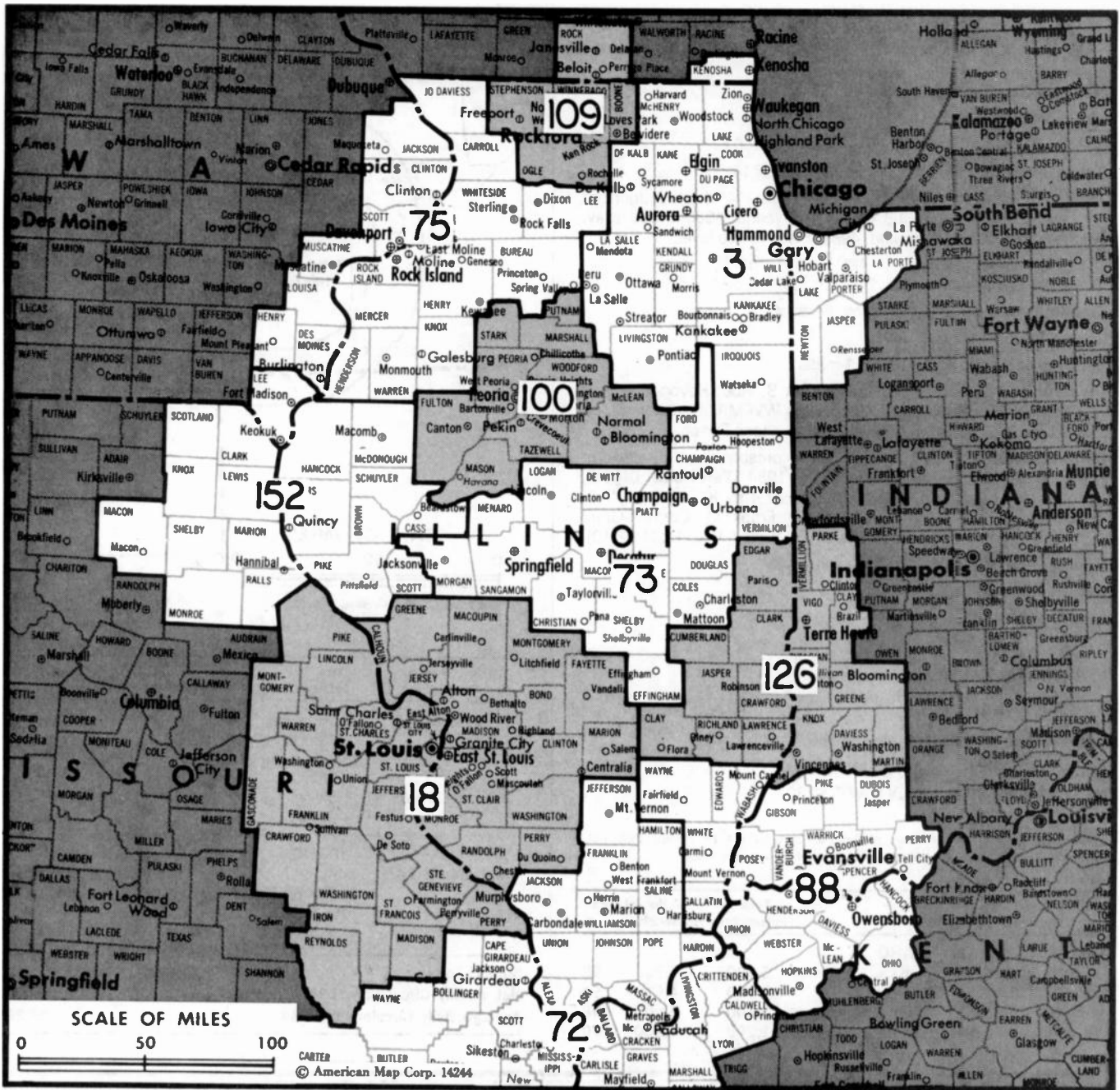
Net Weekly Circulation	State County	Total Households	TV Households	%
50% & Over	Minidoka	6,800	6,600	97
	Twin Falls	20,100	19,800	99
Between 25-49%	IDAHO			
	Blaine	4,900	4,700	96
	Camas	300	300	100
Between 5-24%	IDAHO			
	Butte	1,100	1,100	100
	Elmore	7,400	7,300	99
	OREGON			
	Baker	6,500	6,100	94
Station Totals		65,000	63,500	97
Net Weekly Circulation (1984)			43,300	
Average Daily Circulation (1984)			28,200	

TV - Radio - CATV - Newspaper

Robert W. Rounsaville & Associates

MEDIA BROKERS AND CONSULTANTS

ATLANTA, GA 30355 P.O. Box 11898 (404) 261-3000 /1-800-531-1500
 ORLANDO, FL 32802 P.O. Box 2991 (305) 423-9426 /1-800-328-3500



CABLE & TV ACTION UPDATES

Weekly reports on industry changes
Call 202-872-9200 for more information.

Illinois Station Status as of August 15, 1984

	VHF	UHF	TOTAL
Commercial Television Stations	11	19	30
Educational Television Stations	3	4	7
			37

Market	Arbitron ADI TV Households	Rank	Market Area Commercial TV Stations
Chicago, IL	2,968,100	3	WBBM-TV (2), WBBS-TV (60), WCFC-TV (38), WCIU-TV (26), WFBN (66), WFLD-TV (32), WGN-TV (9), WLS-TV (7), WMAQ-TV (5), WPWR-TV (60), WSNS-TV (44)
Saint Louis, MO	1,032,300	18	KDNL-TV (30), KMOX-TV (4), KNLC (24), KPLR-TV (11), KSDK (5), KTVI (2)
Paducah, KY-Cape Girardeau, MO-Harrisburg, IL	331,200	72	KFVS-TV (12), KPOB-TV (15), WCEE (13), WPSD-TV (6), WSIL-TV (3), WTCT (27)
Springfield-Decatur-Champaign, IL	328,300	73	WAND (17), WCIA (3), WFHL (23), WICD (15), WICS (20), WRSP-TV (55)
Davenport, IA-Rock Island-Moline, IL (Quad City)	322,200	75	WHBF-TV (4), WOC-TV (6), WQAD-TV (8)
Evansville, IN	258,500	88	WEHT (25), WEVV (44), WFIE-TV (14), WTVW (7)
Peoria, IL	210,700	100	WBLN (43), WEEK-TV (25), WMBD-TV (31), WRAU-TV (19)
Rockford, IL	187,500	109	WIFR-TV (23), WQRF-TV (39), WREX-TV (13), WTVO (17)
Terre Haute, IN	162,000	126	WBAK-TV (38), WTHI-TV (10), WTVW (2)
Quincy, IL-Hannibal, MO	122,200	152	KHQA-TV (7), WGEM-TV (10)

**State Cross Reference List
Communities That Receive Programs of
Stations That Are Located Elsewhere**

WICS, Champaign--See Springfield, IL
WAND & WFHL, Champaign--See Decatur, IL
WCIA, Decatur--See Champaign, IL
WICS, Decatur--See Springfield, IL
WIFR-TV, Freeport--See Rockford, IL
KFVS-TV & KBSI, Harrisburg--See Cape Girardeau, MO
WPSD-TV, Harrisburg--See Paducah, KY

WHBF-TV, Moline--See Rock Island, IL
KHQA-TV, Quincy--See Hannibal, MO
WQAD-TV, Rock Island--See Moline, IL
WOC-TV, Rock Island--See Davenport, IA
WCIA, Springfield--See Champaign, IL
WAND & WFHL, Springfield--See Decatur, IL
WCIA, Urbana--See Champaign, IL
WPWR-TV, Chicago--See Aurora, IL
WBLN, Peoria--See Bloomington-Normal, IL
WBBS-TV, West Chicago--See Chicago, IL
WFBN, Chicago--See Joliet, IL

Television Digest Action Updates—CATV, TV, Radio—

**EXPOSURE PLUS FOR
ADVERTISERS.**

Your ad in the Action Updates guarantees you repeated exposure at no extra cost, because industry leaders keep the weekly Action Updates for reference throughout the year. For complete advertising information, call COLLECT—(202) 872-9200.

Illinois—Aurora

WPWR-TV

Ch. 60

Network Service: None, independent.

Licensee: Metrowest Corp., 3505 N. Ashland Ave., Chicago, IL 60657.

Studio: 4255 Westbrook Dr., Aurora, IL 60507.

Telephone: 312-851-7515.

Sales Office: 500 N. Dearborn, Chicago, IL 60610.

Telephone: 312-329-9191.

Technical Facilities: Channel No. 60 (746-752 MHz). Authorized power: 5000-kw max. & 2032-kw horizontal visual, 500-kw max. & 203-kw horizontal aural. Antenna: 1615-ft. above av. terrain, 1709-ft. above ground, 2304-ft. above sea level.

Latitude 41° 52' 44"
Longitude 87° 38' 10"

Transmitter: Sears Tower, 233 S. Wacker Dr., Chicago, IL.

Satellite Earth Stations: Simulsat; 5-meter.

Ownership: Newsweb Corp., 90%; Fred Eychaner, pres.-treas.; Elizabeth Hertel, v.p., 5%; Laura Gonzalez-Vera, v.p., 5%; Glenda Manno, secy. Newsweb also owns KTVJ(TV), Boulder, CO.

Began Operation: April 20, 1982.

Represented (sales): TeleRep Inc.

Represented (legal): Fletcher, Heald & Hildreth.

Represented (engineering): E. Harold Munn Jr. & Associates Inc.; A. D. Ring & Associates.

Personnel:

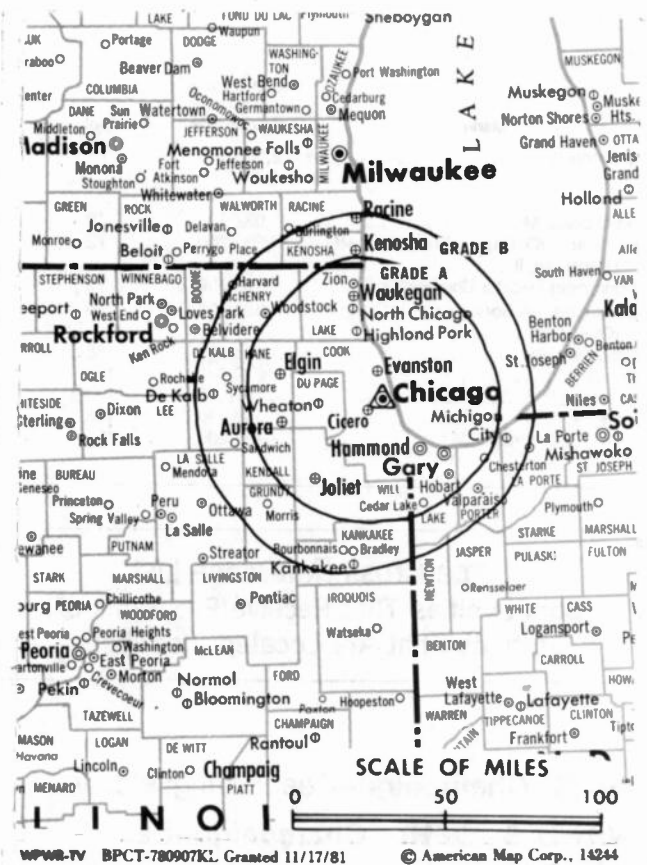
FRED EYCHANER, president & general manager.
MICHAEL D. DUNLOP, vice president sales.
ROBERT HANSON, sales manager.
NEAL SABIN, program director.
ELIZABETH HERTEL, production director.
LAURA GREENSTEIN, public service manager.
DIANA FERNANDEZ, traffic manager.

Note: Channel 60 is shared with HATCO-60, see WBBS-TV, West Chicago (Chicago), IL. Metrowest operates between 2:30 a.m. & 7 p.m.

Rates: Not available.

Total Households: © MSI Consumer Market Data as of 1/1/84 TV Homes: TV% and Circulation © 1984 Arbitron County coverage based on Arbitron study.

Net Weekly Circulation	State County	Total Households	TV Households	%
Between 5-24%	ILLINOIS			
	Cook	1,878,700	1,848,600	98
	Dupage	252,900	251,000	99
	Grundy	11,500	11,400	99



WPWR-TV BPCT-780907KL Granted 11/17/81

© American Map Corp., 14244

Net Weekly Circulation	State County	Total Households	TV Households	%
Between 5-24%	Kane	99,400	98,000	99
	Kendall	13,900	13,800	99
	Lake	151,400	150,200	99
	Will	113,200	111,900	99
	INDIANA			
	Lake	177,600	175,200	99
	Porter	44,100	43,500	99
Station Totals		2,742,700	2,703,600	98
Net Weekly Circulation (1984)			365,200	
Average Daily Circulation (1984)			114,500	

Robert W. Rounsaville & Associates
MEDIA BROKERS AND CONSULTANTS
 ATLANTA: 1-800-531-1500 ORLANDO: 1-800-328-3500

Illinois—Bloomington-Normal

WBLN

Ch. 43

Network Service: None, independent.

Licensee: Midwest Television Associates.

Studio: 1328 E. Empire, Bloomington, IL 61701.

Telephone: 303-662-4373.

Mailing Address: Box 1411, Bloomington, IL 61701.

Technical Facilities: Channel No. 43 (644-650-MHz). Authorized power: 1200-kw max. & 1070-kw horizontal visual, 200-kw horizontal aural. Antenna: 607-ft. above av. terrain, 570-ft. above ground, 1347-ft. above sea level.

Latitude 40° 38' 45"
Longitude 89° 10' 45"

Transmitter: 1-mi. NW of Congerville.

Ownership: WBLN-TV Inc., gen. partner, 25%; James Bliss, Stewart Coddington, Ren Lafferty, Paul Misch & Gus Saari, ltd. partners, 15% each. WBLN-TV ownership: Paul Misch, pres.; Ren Lafferty & Gus Saari, v.p.s.; James Bliss, secy.-treas.; Stewart Coddington, asst. treas., 20% each.

Began Operation: Oct. 18, 1982. **Note:** Sale pends.

Represented (sales): Unirep Bcstg. Co.

Represented (legal): Reddy, Begley & Martin.

Represented (engineering): D. W. Sargent Broadcast Service (Cherry Hill, NJ).

Personnel:

PAUL MISCH, president.
LARRY HALCOMB, general sales manager.
NORMAN L. BLOCK, chief engineer.
PAUL MATLOCK, operations director.

Rates: Not available.

Total Households: © MSI Consumer Market Data as of 1/1/84 TV Homes: TV% and Circulation © 1984 Arbitron County coverage based on Arbitron study.

Net Weekly Circulation	State County	Total Households	TV Households	%
Between 25-49%	ILLINOIS			
	De Witt	7,000	6,900	99
	Livingston	14,400	14,000	97
	Logan	11,500	11,300	98
	Mc Lean	44,400	43,400	98
	Marshall	5,500	5,400	98
	Mason	7,400	7,300	99
Between 5-24%	Tazewell	49,300	48,500	98
	Woodford	12,000	11,700	97
	ILLINOIS			
	Bureau	14,800	14,500	98
	Ford	5,800	5,700	98
	Fulton	16,500	16,100	98
	La Salle	42,600	41,700	98
Station Totals	Menard	4,600	4,500	98
	Peoria	75,700	74,400	98
	Putnam	2,300	2,200	96
	Stark	2,700	2,700	100
	Station Totals	316,500	310,300	98
Net Weekly Circulation (1984)		80,300		
Average Daily Circulation (1984)		28,200		



WBLN DPCT-701006KE Granted 12/31/79

© American Map Corp., 1984

ATTENTION: DIRECT MAIL USERS

REACH U.S. OPERATING CABLE SYSTEMS WITH TELEVISION DIGEST'S COMPUTERIZED MAILING LISTS. COMMERCIAL AND EDUCATIONAL TV STATION LABELS ALSO AVAILABLE. CHESHIRE OR PRESSURE SENSITIVE LABELS AVAILABLE. ZIP SEQUENCE AND MAIL CODES AT NO EXTRA CHARGE. SPECIAL SORTS UPON REQUEST.

For more information, call collect: (202) 872-9200.



Television Digest, Inc.
1836 Jefferson Place, N.W.
Washington, D.C. 20036

Illinois—Champaign

WCIA

Ch. 3

Network Service: CBS.

Licensee: Midwest Television Inc., 509 S. Neil St.

Studio: 509 S. Neil St., Champaign, IL 61820.

Telephone: 217-356-8333. **TWX:** 910-245-3315.

Technical Facilities: Channel No. 3 (60-66 MHz). Authorized power: 100-kw visual, 20-kw aural. Antenna: 940-ft. above av. terrain, 981-ft. above ground, 1701-ft. above sea level.

Latitude 40° 06' 23"
Longitude 88° 26' 59"

Transmitter: Seymour, IL.

News Service: UPI.

Ownership: August C. Meyer Jr., 51.41%; August C. Meyer, 23.17%; Clara R. Meyer, 25.42%. Midwest owns WMBD-TV-AM-FM, Peoria, IL; KFMB-TV-AM-FM, San Diego, CA.

Began Operation: Nov. 14, 1953.

Represented (sales): Petry Television Inc.

Represented (legal): Covington & Burling.

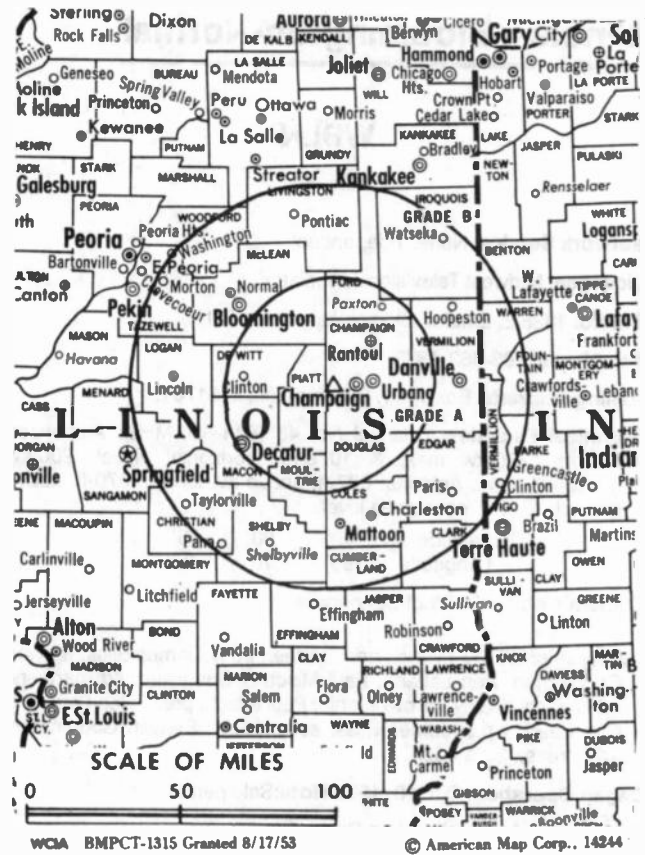
Personnel:

- AUGUST C. MEYER JR., president.
- AUGUST C. MEYER SR., chairman of the board.
- CLARA R. MEYER, vice president.
- JACK B. EVERETTE, exec. vice president & treasurer.
- KAREN H. MEYER, secretary.
- GUY MAIN, executive vice president & station manager.
- RICHARD L. ADAMS, manager informational programming.
- JERRY JOHNSON, general sales manager.
- LEN DAVIS, national sales manager.
- SHEILA HICKMAN, program director.
- DALE FLEMING, chief engineer.
- ED MATHIAS, production manager.
- DAVE SHAUL, news director.
- MARY SUE KRUEGER, creative services director.

Rates: Not available.

Total Households: © MSI Consumer Market Data as of 1/1/84 TV Homes: TV% and Circulation © 1984 Arbitron County coverage based on Arbitron study.

Net Weekly Circulation	State County	Total Households	TV Households	%
50% & Over	ILLINOIS			
	Champaign	60,800	59,500	98
	Christian	14,000	13,700	98
	Coles	20,600	20,200	98
	De Witt	7,000	6,900	99
	Douglas	7,400	7,300	99
	Edgar	8,500	8,300	98
	Effingham	11,700	11,300	96
	Ford	5,800	5,700	98
	Iroquois	12,300	12,000	98
	Mc Lean	44,400	43,400	98
	Macon	50,100	49,200	98
	Menard	4,600	4,500	98
	Moultrie	5,400	5,200	96
	Piatt	6,200	6,100	98
	Sangamon	72,300	70,600	98
	Shelby	8,900	8,600	97
Vermillion	36,000	35,300	98	



Net Weekly Circulation	State County	Total Households	TV Households	%	
50% & Over	INDIANA				
	Warren	3,100	3,000	97	
Between 25-49%	ILLINOIS				
	Crawford	8,200	8,000	98	
	Cumberland	4,400	4,300	98	
	Fayette	8,300	8,000	96	
	Kankakee	37,200	36,600	98	
	Livingston	14,400	14,000	97	
	Logan	11,500	11,300	98	
	INDIANA				
	Fountain	6,900	6,800	99	
Between 5-24%	ILLINOIS				
	Cass	5,700	5,600	97	
	Clark	6,700	6,500	97	
	Jasper	4,300	4,200	98	
	La Salle	42,600	41,700	98	
	Montgomery	12,200	11,900	98	
	Morgan	14,200	13,800	97	
	Richland	7,000	6,800	97	
		INDIANA			
	Benton	3,700	3,600	97	
Newton	5,600	5,500	98		
Vermillion	7,200	7,100	99		
Station Totals		579,200	566,500	97	
Net Weekly Circulation (1984)			370,300		
Average Daily Circulation (1984)			235,600		

Illinois—Champaign

WICD

Ch. 15

(Satellite of WICS, Springfield, IL)

Network Service: NBC.

Licensee: Plains Television Partnership, 190 N. State St., Chicago, IL 60601.

Studio: 250 Country Fair Dr., Champaign, IL 61821.

Telephone: 217-351-8500.

Technical Facilities: Channel No. 15 (476-482 MHz). Authorized power: 553-kw max. & 358-kw horizontal visual, 55-kw max. & 35-kw horizontal aural. Antenna: 1300-ft. above av. terrain, 1335-ft. above ground, 1995-ft. above sea level.

Latitude 40° 04' 10"
Longitude 87° 54' 45"

Transmitter: 3.75-mi. N, 215° from Fithian, IL.

News Service: UPI.

Satellite Earth Stations: Scientific-Atlanta, 7-meter; Scientific-Atlanta receivers.

Ownership: Harry Balaban & Elmer Balaban. For other interests, see Group Ownership of TV Stations.

Began Operation: April 23, 1959. Changed to Ch. 15 from Ch. 33 and increased power July 25, 1967.

Represented (sales): Katz Television.

Represented (legal): McKenna, Wilkinson & Kittner.

Represented (engineering): Jules Cohen & Associates.

Personnel:

JOSEPH NORRIS, station manager.
GINGER RUSH, national sales manager.
EDWARD MASON, sales manager.
DAVID A. BOYER, chief engineer.
LARRY WALTERS, program operations manager.
TOM MILBOURN, news director.

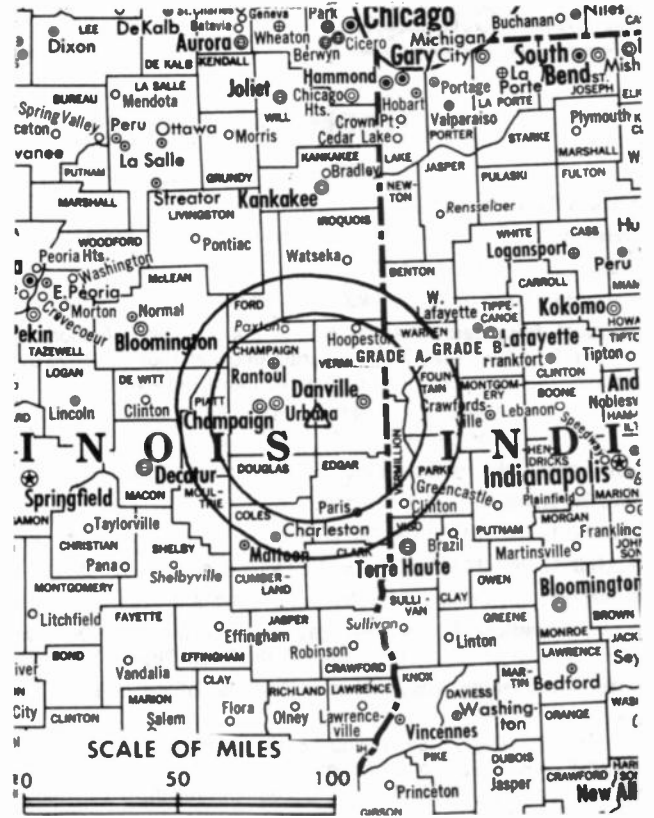
Highest One Hour Rate: \$875.

Highest 30 Sec. Rate (Sept. 1, 1984): \$500.

NETWORK BASE HOURLY RATE: \$325.

Total Households: © MSI Consumer Market Data as of 1/1/84 TV Homes: TV% and Circulation © 1984 Arbitron County coverage based on Arbitron study.

Net Weekly Circulation	State County	Total Households	TV Households	%
50% & Over	ILLINOIS			
	Champaign	60,800	59,500	98
	Coles	20,600	20,200	98
	Douglas	7,400	7,300	99
	Edgar	8,500	8,300	98
	Ford	5,800	5,700	98
	Iroquois	12,300	12,000	98
	Piatt	6,200	6,100	98
	Vermilion	36,000	35,300	98
	INDIANA			
	Warren	3,100	3,000	97
Between 25-49%	ILLINOIS			
	Cumberland	4,400	4,300	98
	Moultrie	5,400	5,200	96
	INDIANA			
	Benton	3,700	3,600	97



WICD BPCT-820604KF Granted 6/30/82 © American Map Corp., 14544

Net Weekly Circulation	State County	Total Households	TV Households	%
Between 5-24%	ILLINOIS			
	Clark	6,700	6,500	97
	Livingston	14,400	14,000	97
	Mc Lean	44,400	43,400	98
	Shelby	8,900	8,600	97
	INDIANA			
	Clay	9,400	9,300	98
	Fountain	6,900	6,800	99
	Montgomery	13,200	13,000	98
	Newton	5,600	5,500	98
	Vermillion	7,200	7,100	99

Station Totals	290,900	284,700	97
Net Weekly Circulation (1984)			135,500
Average Daily Circulation (1984)			73,000

BLACKBURN & COMPANY, INC.

**RADIO • TV • CATV • NEWSPAPER BROKERS
NEGOTIATIONS • FINANCING • APPRAISALS**

CHICAGO	333 N. Michigan Ave., 60601	(312) 346-6460
WASHINGTON, D.C.	1111 19th St., N.W., 20036	(202) 331-9270
ATLANTA	400 Colony Sq., #1004, 30361	(404) 892-4655
BEVERLY HILLS	9465 Wilshire Blvd., 90212	(213) 274-8151

Illinois—Chicago

WBBM-TV

Ch. 2

Network Service: CBS.

Licensee: CBS Inc., 630 N. McClurg Court, Chicago, IL 60611.

Studio: 630 N. McClurg Court.

Telephone: 312-944-6000. **TWX:** 312-222-0698.

Technical Facilities: Channel No. 2 (54-60 MHz). Authorized power: 35.4-kw visual, 7.08-kw aural. Antenna: 1368-ft. above av. terrain, 1453-ft. above ground, 2046-ft. above sea level.

Latitude 41° 53' 55.5"
Longitude 87° 37' 23.0"

Transmitter: John Hancock Bldg., 875 N. Michigan Ave.

News Services: AP, UPI, City News.

AM Affiliate: WBBM, 50-kw, 780 kHz.

FM Affiliate: WBBM-FM, 10.5-kw, 96.3 MHz (No. 242), 560-ft.

Ownership: See Group Ownership of TV Stations.

Began Operation: August 1940 (as W9XBK); Sept. 6, 1946 (as WBKB); sold to CBS Feb. 9, 1953 (**Television Digest**, Vol. 9:7).

Represented (sales): CBS Television Stations National Sales.

Personnel:

GARY CUMMINGS, vice president & general manager.
KENNETH HALL, station manager.
DAVID GITTENS, director, planning & administration.
LILLY EIDE, director, communications.
GREG CAPUTO, news director.
MARK FITZPATRICK, director, sales.
SAM STALLWORTH, general sales manager.
LINDA POMILLO, retail sales manager.
CHARLES CLEVELAND, dir., editorials & station services.
E. CHARLES UPTON, director of technical operations.
WAYNE WEBER, director of broadcast services.
DEREK HILL, director, community affairs.
PATRICIA DEAN, director of programming.
LUCILLE CASTAGNA, operations manager.
LILLIAN COURTNEY, traffic manager.
DANA HART, director of research.
ALICE NECKER, film manager.
KAREN NANCE, director of personnel.

Rates: On request.

NETWORK BASE HOURLY RATE: \$4750.

Total Households: © MSI Consumer Market Data as of 1/1/84 TV Homes: TV% and Circulation © 1984 Arbitron County coverage based on Arbitron study.

Net Weekly Circulation	State County	Total Households	TV Households	%
50% & Over	ILLINOIS			
	Cook	1,878,700	1,848,600	98
	Dekalb	25,600	25,200	98
	Dupage	252,900	251,000	99
	Grundy	11,500	11,400	99
	Kane	99,400	98,000	99
	Kankakee	37,200	36,600	98
	Kendall	13,900	13,800	99
	Lake	151,400	150,200	99
	La Salle	42,600	41,700	98
	Mchenry	54,700	54,300	99
	Will	113,200	111,900	99
	INDIANA			
	Jasper	9,200	9,000	98
	Lake	177,600	175,200	99
	La Porte	38,500	38,000	99



Net Weekly Circulation	State County	Total Households	TV Households	%
50% & Over	Newton	5,600	5,500	98
	Porter	44,100	43,500	99
WISCONSIN	Kenosha	45,100	44,600	99
	INDIANA			
Between 25-49%	Starke	8,000	7,800	97
	MICHIGAN			
Berrien	62,900	61,800	98	
WISCONSIN				
Racine	62,200	61,600	99	
Between 5-24%	IOWA			
	Des Moines	17,900	17,700	99
ILLINOIS				
Boone	10,400	10,200	98	
Bureau	14,800	14,500	98	
Ford	5,800	5,700	98	
Iroquois	12,300	12,000	98	
Lee	12,900	12,700	98	
Livingston	14,400	14,000	97	
Ogle	17,300	17,000	98	
INDIANA				
Marshall	14,500	14,200	98	
Pulaski	5,100	4,900	96	
St Joseph	88,400	87,200	99	
MICHIGAN				
Cass	18,300	18,000	98	
WISCONSIN				
Walworth	27,000	26,600	99	
Station Totals		3,393,400	3,344,400	98
Net Weekly Circulation (1984)			2,678,100	
Average Daily Circulation (1984)			1,692,600	

Illinois—West Chicago

WBBS-TV

Ch. 60

Network Service: None, independent.

Grantee: HATCO-60, 5525 N. Broadway, Chicago, IL 60640.

Studio: Sears Tower, S. Wacker Dr., Chicago.

Technical Facilities: Channel No. 60 (746-752 MHz). Authorized power: 5000-kw max. & 2032-kw horizontal visual, 500-kw max. & 203-kw horizontal aural. Antenna: 1615-ft. above av. terrain, 1709-ft. above ground, 2304-ft. above sea level.

Latitude 41° 52' 44"
Longitude 87° 38' 10"

Transmitter: Sears Tower, S. Wacker Dr., Chicago.

Ownership: Hispanic American Television Chicago, Ltd. partnership, 55%; Aurora-Chicago Telecasters, 45%. HATCO ownership: Marcelino Miyares, gen. partner, 21%; Jose E. Chapa, Barry H. Greenburg & Mark Telpner, 5% each; 27 other limited partners, none with as much as 3%. Aurora-Chicago ownership: Stanley B. McDonald, pres., 40%; M. Lamont Bean, v.p., 20%; Ronald A. Murphy, secy., 20%; Raymond E. Kusler, treas., 20%.

Began Operation: Jan. 23, 1983.

Represented (sales): NetSpan.

Represented (legal): Fisher, Wayland, Cooper, & Leader.

Represented (engineering): A. D. Ring & Associates.

Personnel:

MARCELINO MIYARES, president & general manager.

Highest 30 Sec. Rate (June 1, 1984): \$300.

Note: Channel 60 is shared with Metrowest Corp., see WPWR-TV, Aurora, IL. HATCO operates between 7 p.m. & 2:30 a.m.

Total Households: © MSI Consumer Market Data as of 1/1/84 TV Homes: TV% and Circulation © 1984 Arbitron County coverage based on Arbitron study.

Net Weekly Circulation	State County	Total Households	TV Households	%
INDIANA				
Between 5-24%	Newton	5,600	5,500	98
Station Totals		5,600	5,500	98
Net Weekly Circulation (1984)			10,300	
Average Daily Circulation (1984)			2,400	



Television Digest's

SPECIAL REPORTS

For Special Coverage of:

- Cellular Radio • DBS • Videodiscs
- Consumer Electronics • VCRs • And More!

For more information, call or write:

Television Digest, Inc.
1836 Jefferson Place, NW
Washington, DC 20036
202-872-9200



Illinois—Chicago

WCFC-TV

Ch. 38

Network Service: None, independent.

Licensee: Christian Communications of Chicagoland Inc., One N. Wacker Dr., Chicago, IL 60606.

Office: One N. Wacker Dr.

Telephone: 312-977-3838.

Technical Facilities: Channel No. 38 (614-620 MHz). Authorized power: 5000-kw max. & 1260-kw horizontal visual, 500-kw max. & 126-kw horizontal aural. Antenna: 1250-ft. above av. terrain, 1450-ft. above ground, 2049-ft. above sea level.

Latitude 41° 53' 55.5"
Longitude 87° 37' 23.0"

Transmitter: John Hancock Center.

Satellite Earth Station: In operation.

Ownership: Non-profit corp. **Officers:** Jerry K. Rose, chmn. & pres.; Max Ephraim Jr., vice chmn. & v.p.; Cecil O. Swanson, secy.; Wilfred P. Severance, treas.

Began Operation: May 31, 1976.

Represented (legal): Fisher, Wayland, Cooper & Leader.

Personnel:

JERRY K. ROSE, president & general manager.

HAROLD D. WHEAT, station manager & program director.

Highest 30 Sec. Rate (Sept. 1983): \$90.

Total Households: © MSI Consumer Market Data as of 1/1/84 TV Homes: TV% and Circulation © 1984 Arbitron County coverage based on Arbitron study.

Net Weekly Circulation	State County	Total Households	TV Households	%
Between 5-24%	ILLINOIS			
	Cook	1,878,700	1,848,600	98
	Grundy	11,500	11,400	99
	Kankakee	37,200	36,600	98
	Lake	151,400	150,200	99
	La Salle	42,600	41,700	98
	Livingston	14,400	14,000	97
	Will	113,200	111,900	99
INDIANA	Lake	177,600	175,200	99
	Newton	5,600	5,500	98
	Porter	44,100	43,500	99
Station Totals		2,476,300	2,438,600	98
Net Weekly Circulation (1984)			155,600	
Average Daily Circulation (1984)			49,100	



WCFC-TV BPCT-3439 Granted 1/2/68

© American Map Corp., 14294

Media Brokerage Specialist
CATV, TV and Radio

THE TED HEPBURN COMPANY

Ted Hepburn, President Todd Hepburn, Vice-President
P.O. Box 42401, Cincinnati, Ohio 45242 (513) 791-8730

WCIU-TV

Ch. 26

Network Service: None, independent.

Licensee: Weigel Broadcasting Co., Board of Trade Bldg., Chicago, IL 60604.

Studio: Board of Trade Bldg., 141 W. Jackson Blvd., Chicago 60604.

Telephone: 312-663-0260.

Technical Facilities: Channel No. 26 (542-548 MHz). Authorized power: 2000-kw max. visual, 200-kw max. aural. Antenna: 1555-ft. above av. terrain, 1707-ft. above ground, 2302-ft. above sea level.

Latitude 41° 52' 44"
Longitude 87° 38' 10"

Transmitter: Sears Bldg., 233 S. Wacker Dr., Chicago.

News Services: UPI, City News, Reuters.

Satellite Earth Stations: 4 in operation.

Ownership: Howard Shapiro, 67.56%; remainder of stock is held by others.

Began Operation: Feb. 6, 1964.

Represented (legal): McKenna, Wilkinson & Kittner.

Represented (engineering): David Steele & Associates.

Personnel:

- HOWARD SHAPIRO, president.
- ROBERT WARD, vice president, sales.
- PETER ZOMAYA, manager, sales.
- MARY GOBOLD, film director.
- RICHARD ASHENFELTER, chief engineer.
- BEN LARSON, RICHARD STEELE & DON AQUIRRE, news directors.
- NORMAN SHAPIRO, business & legal advisor.

Highest 30 Sec. Rate (July 6, 1984): \$525.

Total Households: © MSI Consumer Market Data as of 1/1/84 TV Homes: TV% and Circulation © 1984 Arbitron County coverage based on Arbitron study.

Net Weekly Circulation	State County	Total Households	TV Households	%
Between 5-24%	ILLINOIS			
	Cook	1,878,700	1,848,600	98
	Grundy	11,500	11,400	99
	Lake	151,400	150,200	99
	Mchenry	54,700	54,300	99
	INDIANA			
	Lake	177,600	175,200	99
	Newton	5,600	5,500	98
	Porter	44,100	43,500	99
Station Totals		2,323,600	2,288,700	98
Net Weekly Circulation (1984)			233,600	
Average Daily Circulation (1984)			65,900	



WCIU-TV BMPCT-820824KR Granted 7/29/82 © American Map Corp., 14844

EXPERIENCE SHOWS!

Television Digest publications have been covering the television, cable and related fields since 1945.

For the most comprehensive coverage of the industry, call or write:



Television Digest, Inc.
1836 Jefferson Place, N.W.
Washington, D.C. 20036
202-872-9200

WFLD-TV

Ch. 32

Network Service: None, independent.

Licensee: Metromedia Inc.

Studio: Marina City, 300 N. State St., Chicago, IL 60610.

Telephone: 312-645-0300.

Technical Facilities: Channel No. 32 (578-584 MHz). Authorized power: 5000-kw visual, 500-kw aural. Antenna: 1415-ft. above av. terrain, 1456-ft. above ground, 2049-ft. above sea level.

Latitude 41° 53' 55.5"

Longitude 87° 37' 23.0"

Transmitter: John Hancock Bldg.

News Service: AP, City News.

Satellite Earth Stations: Common carrier.

Ownership: Metromedia Inc. For officers & other interests, see Group Ownership of TV Stations.

Began Operation: Jan. 4, 1966. FCC approved formation of new company combining original licensee Field Communications with Kaiser Bcstg. May 9, 1973 (*Television Digest*, Vol. 12:32; 13:18). Sale back to Field approved by FCC June 22, 1977 (Vol. 16:15; 17:26). Sale by Field to Metromedia approved by FCC Feb. 17, 1983 (Vol. 22:23, 35, 47).

Represented (sales): Katz Independent TV Sales.

Personnel:

DERK ZIMMERMAN, vice president & general manager.

AL DeVANEY, vice president & general sales manager.

RICHARD ENGBERG, national sales manager.

RICHARD WILLIAMS, local sales manager.

ROBERT SIMONE, program director.

RANDY SWANSON, business manager.

DWAIN SCHOONOVER, engineering manager.

JON FINDLEY, production manager.

WANDA WELLS, news & public affairs director.

ERIC BLOCK, creative services director.

CYNDI GOODPASTER, traffic manager.

Rates: Not available.

Total Households: © MSI Consumer Market Data as of 1/1/84 TV Homes: TV% and Circulation © 1984 Arbitron County coverage based on Arbitron study.

Net Weekly Circulation	State County	Total Households	TV Households	%
50% & Over	ILLINOIS			
	Cook	1,878,700	1,848,600	98
	DeKalb	25,600	25,200	98
	Dupage	252,900	251,000	99
	Grundy	11,500	11,400	99
	Kane	99,400	98,000	99
	Kankakee	37,200	36,600	98
	Kendall	13,900	13,800	99
	Lake	151,400	150,200	99
	La Salle	42,600	41,700	98
	Will	113,200	111,900	99
	INDIANA			
	Jasper	9,200	9,000	98
	Lake	177,600	175,200	99
	La Porte	38,500	38,000	99
	Newton	5,600	5,500	98
	Porter	44,100	43,500	99
WISCONSIN				
Kenosha	45,100	44,600	99	
Between 25-49%	IOWA			
	Clinton	20,700	20,500	99
	ILLINOIS			
	Boone	10,400	10,200	98
	Bureau	14,800	14,500	98
	Iroquois	12,300	12,000	98
	Knox	23,600	23,300	99
	Livingston	14,400	14,000	97
	Mchenry	54,700	54,300	99
	Mc Lean	44,400	43,400	98
	Tazewell	49,300	48,500	98
	Warren	8,100	8,000	99
	Whiteside	24,200	23,800	98



Net Weekly Circulation	State County	Total Households	TV Households	%
Between 25-49%	WINNEBAGO	92,400	91,100	99
	INDIANA			
	Cass	14,900	14,600	98
	Howard	32,200	31,700	98
	Miami	13,900	13,600	98
	St Joseph	88,400	87,200	99
	Starke	8,000	7,800	97
	MICHIGAN			
	Berrien	62,900	61,800	98
	WISCONSIN			
Racine	62,200	61,600	99	
Between 5-24%	IOWA			
	Des Moines	17,900	17,700	99
	Henry	7,000	6,900	98
	ILLINOIS			
	Christian	14,000	13,700	98
	Ford	5,800	5,700	98
	Lee	12,900	12,700	98
	Logan	11,500	11,300	98
	Mc Donough	13,200	12,900	98
	Ogle	17,300	17,000	98
	Peoria	75,700	74,400	98
	Putnam	2,300	2,200	96
	Stephenson	18,900	18,500	98
	Vermilion	36,000	35,300	98
	INDIANA			
	Benton	3,700	3,600	97
	Carroll	7,300	7,200	99
Elkhart	50,400	49,300	98	
Fulton	7,400	7,300	99	
Marshall	14,500	14,200	98	
Pulaski	5,100	4,900	96	
Tippecanoe	43,100	42,000	97	
Wabash	12,800	12,500	98	
White	9,500	9,300	98	
MICHIGAN				
Cass	18,300	18,000	98	
Van Buren	25,000	24,700	99	
WISCONSIN				
Walworth	27,000	26,600	99	
Station Totals		4,054,900	3,994,000	98
Net Weekly Circulation (1984)			2,143,500	
Average Daily Circulation (1984)			1,024,300	

Illinois—Chicago

WGN-TV

Ch. 9

Network Service: None, independent.

Licensee: WGN Continental Broadcasting Co., 2501 Bradley Place, Chicago 60618.

Studio: 2501 Bradley Place, Chicago, IL 60618.

Telephone: 312-528-2311. **TWX:** 910-221-1324.

Technical Facilities: Channel No. 9 (186-192 MHz). Authorized power: 110-kw visual, 22-kw aural. Antenna: 1360-ft. above av. terrain, 1359-ft. above ground, 1952-ft. above sea level.

Latitude 41° 53' 55.5"
Longitude 87° 37' 23.0"

Transmitter: John Hancock Center, 875 N. Michigan Ave.

News Services: AP, UPI, INN, City News Service.

AM Affiliate: WGN, 50-kw, 720 kHz.

Satellite Earth Station: Scientific-Atlanta, 10-meter; Harris receivers.

Ownership: Tribune Broadcasting Co., 100%. See Group Ownership of TV Stations.

Began Operation: April 5, 1948.

Represented (sales): Blair Television.

Represented (legal): Reuben & Proctor.

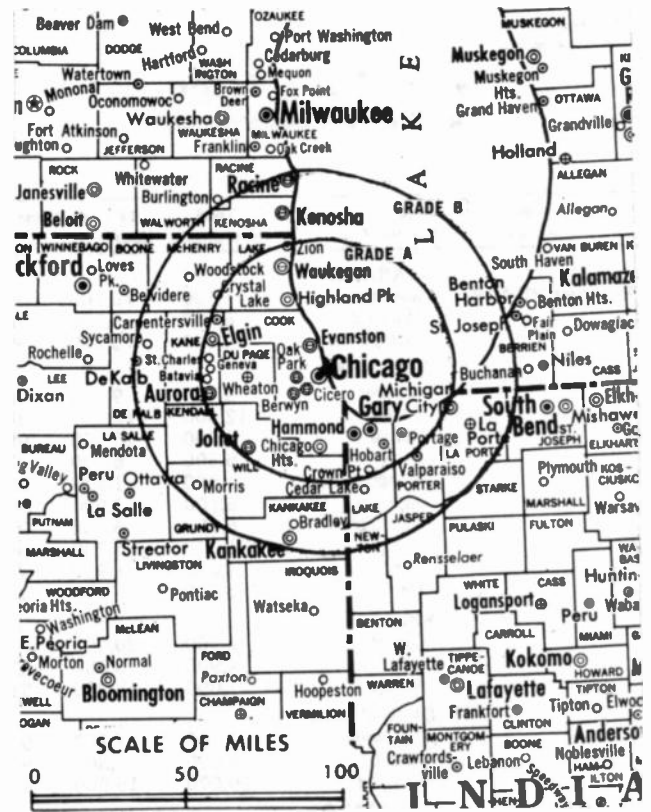
Personnel:

JOSEPH T. LOUGHLIN, vice president & general manager.
ROBERT HOFFMAN, director of sales.
WILLIAM BRADLEY, local sales manager.
JOHN P. FENDLEY, sports & special events sales manager.
JACK CORRIGAN, national sales manager.
GARY LOWMILLER, chief financial officer.
CHARLES SWILLING, program manager.
GARY SIMCOX, operations manager.
WILLIAM J. LOTZER, production manager.
ROBERT STRUTZEL, engineering director.
ROBERT S. SPLITHOFF, chief engineer.
CHARLOTTE O'BRIEN, community affairs manager.
PAUL DAVIS, director of news.

Rates: On request.

Total Households: © MSI Consumer Market Data as of 1/1/84 TV Homes: TV% and Circulation © 1984 Arbitron County coverage based on Arbitron study.

Net Weekly Circulation	State County	Total Households	TV Households	%
50% & Over	IOWA			
	Dubuque	31,500	31,000	98
	Wapello	15,600	15,400	99
	ILLINOIS			
	Cook	1,878,700	1,848,600	98
	Dekalb	25,600	25,200	98
	Dupage	252,900	251,000	99
	Grundy	11,500	11,400	99
	Iroquois	12,300	12,000	98
	Kane	99,400	98,000	99
	Kankakee	37,200	36,600	98
	Kendall	13,900	13,800	99
	Lake	151,400	150,200	99
	La Salle	42,600	41,700	98
	Mchenry	54,700	54,300	99
	Macon	50,100	49,200	98
	Will	113,200	111,900	99
	INDIANA			
	Jasper	9,200	9,000	98
	Lake	177,600	175,200	99
	La Porte	38,500	38,000	99
	Newton	5,600	5,500	98
	Porter	44,100	43,500	99
	Starke	8,000	7,800	97
	KANSAS			
	Geary	10,300	10,200	99
	Grant	2,600	2,600	100
	Logan	1,400	1,400	100



WGN-TV BPCCT-4179 Granted 3/26/69

© American Map Corp., 14244

Net Weekly Circulation	State County	Total Households	TV Households	%
50% & Over	Morton	1,200	1,200	100
	Norton	2,700	2,600	96
	KENTUCKY			
	Perry	11,600	11,300	97
	MICHIGAN			
	Berrien	62,900	61,800	98
	MONTANA			
	Granite	1,000	1,000	100
	Hill	6,600	6,400	97
	NORTH DAKOTA			
	Towner	1,500	1,500	100
	NEW MEXICO			
	Hidalgo	2,100	2,000	95
	Lea South	2,600	2,400	92
	NEVADA			
	Humboldt	4,200	4,000	96
	Lander	1,900	1,700	92
	PENNSYLVANIA			
	Cameron	2,600	2,600	100
	TEXAS			
	Crockett	1,700	1,700	100
	Culberson	1,000	1,000	100
	Deaf Smith	6,800	6,700	99
	Edwards	700	700	100
	Hutchinson	10,600	10,500	99
	Ochiltree	3,600	3,600	100
	Pecos	4,700	4,600	98
	Presidio	1,800	1,700	94
	Roberts	400	400	100
	Sherman	1,100	1,100	100
	Terrell	600	600	100
	Upton	1,600	1,600	100
	Val Verde	11,600	11,200	97
	WISCONSIN			
	Kenosha	45,100	44,600	99

(Continued on next page)

Station Totals	33,624,500	33,120,100	98
Net Weekly Circulation (1984)		7,558,500	
Average Daily Circulation (1984)		3,175,200	

WGN-TV, Chicago
(Arbitron Data Continued)

Net Weekly Circulation	State County	Total Households	TV Households	%
Between 25-49%	ALABAMA			
	Madison	71,500	70,700	99
	Marengo	8,500	8,300	98
	Montgomery	74,100	73,300	99
	ARKANSAS			
	Ashley	9,400	9,200	98
	Baxter	12,600	12,300	98
	Boone	10,800	10,600	98
	Drew	6,500	6,300	97
	Independence	11,800	11,500	98
	Jackson	8,100	7,900	98
	Randolph	6,600	6,400	97
	Sharp	6,500	6,200	95
	Woodruff	4,000	3,900	97
	Yell	6,600	6,500	98
	ARIZONA			
	Cochise	32,100	30,900	96
	Greenlee	3,900	3,800	97
	Navajo	21,000	19,200	91
	CALIFORNIA			
	Del Norte	7,700	7,200	93
	Modoc	3,600	3,300	93
	Siskiyou	16,600	15,500	93
	COLORADO			
	Moffat	5,600	5,200	94
	Otero	8,100	7,900	98
	FLORIDA			
	Brevard	113,500	112,300	99
	Escambia	88,000	87,200	99
	Monroe	29,300	28,500	97
	Santa Rosa	21,400	21,200	99
	GEORGIA			
	Atkinson	2,000	1,900	95
	Ben Hill	6,200	6,000	97
	Chattahoochee	3,400	3,400	100
	Clarke	28,300	27,900	99
	Dougherty	35,300	34,800	99
	Jeff Davis	4,300	4,200	98
	Muscogee	60,400	59,800	99
	Wayne	7,200	7,100	99
	IOWA			
	Black Hawk	50,300	49,900	99
	Cass	6,800	6,700	99
	Cerro Gordo	19,000	18,800	99
	Clay	7,900	7,800	99
	Clinton	20,700	20,500	99
	Davis	3,400	3,400	100
	Emmet	5,000	4,900	98
	Henry	7,000	6,900	98
	Humboldt	5,000	4,900	98
	Jackson	8,200	8,100	99
	Johnson	32,400	31,800	98
	Lee	16,100	15,900	99
	Linn	64,900	64,400	99
	Muscatine	14,900	14,800	99
	Scott	60,500	60,000	99
	Woodbury	37,400	37,100	99
	IDAHO			
	Bear Lake	2,600	2,500	96
	Clearwater	3,700	3,600	97
	Elmore	7,400	7,300	99
	Madison	5,600	5,500	98
	Shoshone	6,800	6,600	97
	ILLINOIS			
	Adams	27,100	26,700	99
	Boone	10,400	10,200	98
	Bureau	14,800	14,500	98
	Cass	5,700	5,600	97
	Champaign	60,800	59,500	98
	Christian	14,000	13,700	98
	Clay	6,100	5,800	95
	Coles	20,600	20,200	98
	Crawford	8,200	8,000	98
	De Witt	7,000	6,900	99

WGN-TV—(Continued)
(Arbitron Data Continued)

Net Weekly Circulation	State County	Total Households	TV Households	%
Between 25-49%	ILLINOIS—(Continued)			
	Douglas	7,400	7,300	99
	Effingham	11,700	11,300	96
	Henry	21,500	21,200	99
	Knox	23,600	23,300	99
	Lawrence	6,800	6,600	97
	Lee	12,900	12,700	98
	Livingston	14,400	14,000	97
	Logan	11,500	11,300	98
	Mc Lean	44,400	43,400	98
	Marion	17,200	16,800	98
	Mason	7,400	7,300	99
	Morgan	14,200	13,800	97
	Moultrie	5,400	5,200	96
	Ogle	17,300	17,000	98
	Peoria	75,700	74,400	98
	Piatt	6,200	6,100	98
	Richland	7,000	6,800	97
	Rock Island	62,500	61,900	99
	Sangamon	72,300	70,600	98
	Stephenson	18,900	18,500	98
Tazewell	49,300	48,500	98	
Vermilion	36,000	35,300	98	
Whiteside	24,200	23,800	98	
Williamson	23,200	22,600	97	
Winnebago	92,400	91,100	99	
	INDIANA			
	Allen	108,500	106,900	98
	Bartholomew	24,500	24,100	98
	Benton	3,700	3,600	97
	Blackford	5,600	5,500	98
	Cass	14,900	14,600	98
	Clinton	11,500	11,300	98
	Delaware	45,400	44,800	99
	Fountain	6,900	6,800	99
	Howard	32,200	31,700	98
	Jackson	13,800	13,600	99
	Knox	16,100	15,800	98
	Madison	51,000	50,400	99
	Marshall	14,500	14,200	98
	Miami	13,900	13,600	98
	Montgomery	13,200	13,000	98
	Pulaski	5,100	4,900	96
	St Joseph	88,400	87,200	99
	Tippecanoe	43,100	42,000	97
	Vanderburgh	66,200	64,800	98
	Warrick	15,600	15,200	97
	KANSAS			
	Allen	6,300	6,200	98
	Clay	4,100	4,000	98
	Cloud	4,800	4,700	98
	Cowley	14,800	14,600	99
	Edwards	1,700	1,700	100
	Ellsworth	2,900	2,800	97
	Kearny	1,200	1,200	100
	Kiowa	1,600	1,500	94
	Meade	1,800	1,800	100
	Mitchell	3,400	3,300	97
	Osborne	2,400	2,300	96
	Ottawa	2,300	2,200	96
	Phillips	2,900	2,800	97
	Pratt	4,300	4,200	98
	Riley	20,700	20,300	98
	Saline	19,500	19,200	98
	Seward	6,500	6,400	98
	Sherman	3,000	3,000	100
	Stevens	1,700	1,600	94
	Trego	1,600	1,600	100
	Wallace	700	700	100
	KENTUCKY			
	Fayette	81,300	80,600	99
	Harlan	14,700	14,400	98
	Jessamine	9,500	9,300	98
	Johnson	8,900	8,800	99
	Knott	6,000	5,800	97
	Knox	10,700	10,500	98
	Laurel	14,300	14,000	98

WGN-TV—(Continued)
(Arbitron Data Continued)

Net Weekly Circulation	State County	Total Households	TV Households	%
KENTUCKY—(Continued)				
Between 25-49%	Mc Cracken	24,400	24,200	99
	Pike	29,300	28,900	98
	Rowan	6,300	6,200	98
	Warren	27,300	27,000	99
	Whitley	12,700	12,500	98
	Woodford	6,400	6,300	98
LOUISIANA				
East Baton Rouge				
	Rouge	138,700	137,300	99
	East Carroll	3,600	3,500	97
	Iberville	10,100	9,900	98
	Jefferson	174,700	173,600	99
	La Salle	6,600	6,400	98
	Lincoln	13,500	13,300	99
	Madison	5,700	5,500	96
	Ouachita	51,100	50,500	99
	Pointe Coupee	8,400	8,200	98
	Rapides	48,200	47,600	99
	St Bernard	22,700	22,600	100
	St Charles	13,100	13,000	99
	St John The Baptist	10,700	10,500	98
	West Baton Rouge	6,100	6,000	98
	West Feliciana	2,600	2,500	96
MICHIGAN				
	Alger	3,300	3,200	97
	Baraga	3,200	3,100	97
	Calhoun	52,300	51,700	99
	Delta	14,200	13,900	98
	Dickinson	10,000	9,800	98
	Iron	5,500	5,400	98
	Kalamazoo	79,400	78,300	99
	Manistee	9,300	9,100	98
	Marquette	26,200	25,800	99
	Muskegon	56,200	55,400	99
	Ontonagon	3,500	3,300	94
	St Joseph	21,000	20,700	99
	Schoolcraft	3,200	3,100	97
	Van Buren	25,000	24,700	99
MINNESOTA				
	Beltrami	11,000	10,500	95
	Houston	6,600	6,500	98
	Lake	4,600	4,500	99
	Traverse	1,900	1,900	100
MISSOURI				
	Adair	9,500	9,400	99
	Grundy	4,900	4,800	98
	Henry	7,900	7,700	97
	Mississippi	5,400	5,300	98
	Pemiscot	8,800	8,600	97
	Pettis	14,200	13,900	98
	Scott	15,100	14,900	99
MISSISSIPPI				
	Hinds	92,600	91,800	99
	Lauderdale	28,400	28,100	99
	Madison	14,500	14,200	98
	Neshoba	8,600	8,500	99
MONTANA				
	Blaine	2,500	2,300	92
	Chouteau	2,200	2,100	95
	Fallon	1,400	1,300	93
	Mineral	1,500	1,500	100
	Prairie	700	600	86
	Richland	4,900	4,700	96
	Roosevelt	3,500	3,400	97
	Rosebud	3,800	3,600	95
	Wheatland	900	900	100
NORTH CAROLINA				
	Carteret	17,000	16,800	99
	Craven	25,200	24,900	99
	Onslow	32,300	32,000	99
NORTH DAKOTA				
	Adams	1,300	1,300	100
	Barnes	5,300	5,200	99

WGN-TV—(Continued)
(Arbitron Data Continued)

Net Weekly Circulation	State County	Total Households	TV Households	%
NORTH DAKOTA—(Continued)				
Between 25-49%	Bowman	1,600	1,600	100
	Foster	1,600	1,600	100
	Griggs	1,400	1,400	100
	Hettinger	1,500	1,500	100
	La Moure	2,300	2,300	100
	Mc Intosh	1,900	1,800	95
	Mercer	4,000	3,900	97
	Pembina	3,900	3,800	97
	Ramsey	4,900	4,800	98
	Stark	8,900	8,800	99
	Stutsman	9,300	9,200	99
NEBRASKA				
	Dakota	6,400	6,400	100
	Fillmore	3,000	3,000	100
	Garfield	900	900	100
	Hall	18,600	18,400	99
	Madison	12,300	12,100	98
	Nuckolls	2,600	2,500	96
	Sarpy	30,000	29,900	100
	Sheridan	3,000	2,900	97
	Valley	2,200	2,100	95
NEW MEXICO				
	Cibola	10,300	10,100	98
	Colfax	5,300	5,000	94
	De Baca	1,000	1,000	100
	Dona Ana	34,900	33,700	97
	Grant	9,500	9,000	95
	Guadalupe	1,500	1,400	93
	Lincoln	4,900	4,700	96
	Luna	6,100	5,900	97
	Mc Kinley	17,100	15,800	93
	Quay	4,200	4,000	95
	Taos	7,100	6,500	91
NEVADA				
	Mineral	2,300	2,200	96
	Nye North	2,100	2,000	92
OHIO				
	Defiance	13,900	13,700	99
OKLAHOMA				
	Cimarron	1,400	1,400	100
	Kiowa	5,400	5,300	98
OREGON				
	Curry	7,500	6,900	92
SOUTH CAROLINA				
	Greenwood	21,500	21,200	99
SOUTH DAKOTA				
	Brule	1,900	1,900	100
	Hand	1,800	1,800	100
	Hyde	800	800	100
	Jerauld	1,100	1,100	100
	Marshall	2,000	1,900	95
	Potter	1,300	1,300	100
	Tripp	2,600	2,600	100
TENNESSEE				
	Anderson	26,200	26,000	99
	Dyer	13,400	13,200	99
	Henry	11,600	11,400	98
	Knox	126,400	125,400	99
	Maury	19,600	19,400	99
	Putnam	18,600	18,400	99
	Scott	7,000	6,800	98
TEXAS				
	Andrews	4,900	4,800	98
	Bailey	2,700	2,700	100
	Carson	2,500	2,500	100
	Castro	3,400	3,300	97
	Cottle	1,200	1,200	100
	Crane	1,800	1,800	100
	Crosby	2,900	2,900	100
	Ector	46,700	46,300	99
	Floyd	3,300	3,300	100
	Frio	4,300	4,200	98
	Gaines	4,600	4,600	100
	Gray	10,600	10,500	99

WGN-TV—(Continued)
(Arbitron Data Continued)

Net Weekly Circulation	State County	Total Households	TV Households	%
Between 25-49%	TEXAS—(Continued)			
	Hansford	2,300	2,300	100
	Hemphill	2,200	2,200	100
	Kent	400	400	100
	Kieberg	10,700	10,500	98
	Lipscomb	1,500	1,500	100
	Maverick	9,200	8,700	95
	Midland	33,700	33,400	99
	Mitchell	3,400	3,300	97
	Moore	6,100	6,100	100
	Potter	40,300	40,000	99
	Randall	31,000	30,900	100
	Schleicher	1,000	1,000	100
	Shackelford	1,600	1,600	100
	Sutton	1,900	1,800	95
	Throckmorton	900	900	100
	Ward	5,000	4,900	98
	Wilbarger	6,100	6,100	100
	Winkler	3,500	3,500	100
	UTAH			
	Carbon	8,400	8,200	98
	Kane	1,600	1,400	90
	VIRGINIA			
	Bath	2,200	2,200	100
	WASHINGTON			
	Grant	18,500	17,800	96
	WISCONSIN			
	Ashland	6,400	6,300	98
	Crawford	6,100	6,000	98
	Dane	130,200	127,300	98
	Florence	1,500	1,500	100
	Fond Du Lac	31,400	30,900	98
	La Crosse	34,300	33,900	99
	Outagamie	46,200	45,900	99
Racine	62,200	61,600	99	
Rock	51,800	51,100	99	
Walworth	27,000	26,600	99	
WEST VIRGINIA				
Mineral	10,000	9,800	98	
Randolph	10,500	10,300	98	
Tucker	3,400	3,300	97	
WYOMING				
Teton	4,700	4,500	96	
Weston	2,800	2,700	96	

Net Weekly Circulation	State County	Total Households	TV Households	%
Between 5-24%	ALABAMA			
	Autauga	11,400	11,200	98
	Baldwin	29,900	29,600	99
	Chambers	14,100	13,900	99
	Cherokee	6,800	6,700	99
	Choctaw	5,500	5,400	98
	Clarke	9,200	9,000	98
	Covington	14,500	14,300	99
	Dale	15,100	14,900	99
	De Kalb	21,000	20,800	99
	Elmore	15,400	15,200	99
	Escambia	13,100	12,900	98
	Fayette	7,100	7,000	99
	Franklin	10,900	10,700	98
	Hale	5,100	5,000	98
	Jefferson	254,600	252,800	99
	Limestone	15,900	15,700	98
	Macon	8,500	8,300	98
	Marion	11,500	11,400	99
	Mobile	132,900	132,000	99
	Monroe	7,700	7,500	97
	Morgan	33,400	33,000	99
	Pike	10,000	9,800	98
	Randolph	7,200	7,100	99
	Russell	16,900	16,700	99
	St Clair	15,500	15,300	99
	Shelby	25,300	25,100	99
	Sumter	5,500	5,400	98
	Talladega	25,500	25,200	99
	Tallapoosa	14,100	13,900	99

WGN-TV—(Continued)
(Arbitron Data Continued)

Net Weekly Circulation	State County	Total Households	TV Households	%
Between 5-24%	ALABAMA—(Continued)			
	Walker	25,300	25,100	99
	Winston	8,300	8,200	99
	ARKANSAS			
	Arkansas	9,100	9,000	99
	Bradley	5,300	5,200	98
	Carroll	7,000	6,900	98
	Chicot	6,000	5,800	97
	Clark	8,300	8,100	98
	Clay	8,100	7,900	98
	Cleburne	7,200	7,000	98
	Cleveland	3,000	2,900	97
	Columbia	9,700	9,500	98
	Conway	7,100	7,000	99
	Crawford	13,900	13,600	98
	Dallas	4,000	3,900	97
	Faulkner	17,500	17,200	98
	Garland	30,500	30,000	98
Grant	4,800	4,700	98	
Hot Spring	10,400	10,200	98	
Izard	4,700	4,500	96	
Jefferson	31,600	31,000	98	
Lafayette	3,700	3,600	97	
Lawrence	7,100	6,900	97	
Lonoke	12,500	12,300	98	
Marion	4,800	4,700	98	
Miller	14,100	13,900	99	
Mississippi	20,000	19,600	98	
Pope	15,300	15,000	98	
Pulaski	132,800	131,400	99	
Saline	19,600	19,400	99	
Searcy	3,500	3,400	97	
Stone	3,600	3,500	97	
White	18,700	18,400	98	
ARIZONA				
Apache North	11,500	10,300	90	
Apache South	3,100	2,700	87	
Coconino	25,600	23,800	93	
Gila	14,100	13,500	96	
Maricopa	633,100	620,400	98	
Mohave	26,100	24,800	95	
Pima	225,400	220,900	98	
Pinal	31,600	30,500	97	
Yavapai	31,700	30,200	95	
CALIFORNIA				
El Dorado East	12,600	12,200	96	
Inyo	7,900	7,100	90	
Kings	25,200	24,100	95	
Lassen	8,300	7,800	94	
Mono	4,500	3,900	87	
Riverside East	6,700	6,500	97	
Trinity	5,300	4,900	92	
COLORADO				
Adams	96,000	95,300	99	
Arapahoe	131,400	129,900	99	
Bent	2,000	1,900	95	
Boulder	78,900	76,900	97	
Delta	8,800	8,400	95	
Eagle	6,300	6,000	94	
Garfield	9,700	9,300	95	
Gunnison	4,300	4,000	93	
Jackson	700	700	100	
Jefferson	152,400	151,100	99	
Kiowa	700	700	100	
Kit Carson	2,900	2,700	93	
La Plata	11,000	10,500	95	
Larimer	63,100	61,700	98	
Montezuma	6,200	5,900	95	
Morgan	8,500	8,400	99	
Phillips	1,800	1,800	100	
Pitkin	5,100	4,700	92	
Prowers	5,000	4,700	94	
Rio Blanco	2,500	2,400	96	
Routt	6,000	5,600	93	
Sedgwick	1,400	1,400	100	
Summit	4,300	4,100	95	

WGN-TV—(Continued)
(Arbitron Data Continued)

Net Weekly Circulation	State County	Total Households	TV Households	%
COLORADO—(Continued)				
Between 5-24%	Teller	3,600	3,500	97
	Washington	2,000	1,900	95
	Weld	48,100	47,300	98
FLORIDA				
	Calhoun	3,500	3,400	97
	Clay	26,600	26,200	98
	Columbia	13,800	13,500	98
	De Soto	7,200	7,100	99
	Duval	221,400	219,400	99
	Hamilton	3,200	3,100	97
	Hernando	22,200	21,800	98
	Highlands	21,600	21,200	98
	Hillsborough	265,000	262,100	99
	Jefferson	3,800	3,700	97
	Lee	99,300	98,000	99
	Madison	5,000	4,800	96
	Manatee	69,600	68,900	99
	Nassau	12,700	12,500	98
	Okaloosa	41,600	41,200	99
	Pasco	98,300	97,100	99
	Pinellas	353,200	349,900	99
	Polk	128,900	127,400	99
	St Johns	21,900	21,600	99
	Sarasota	102,900	101,800	99
GEORGIA				
	Barrow	8,100	8,000	99
	Brooks	5,300	5,200	98
	Calhoun	1,700	1,600	94
	Carroll	20,400	20,200	99
	Catoosa	13,900	13,800	99
	Clay	1,200	1,200	100
	Clayton	57,600	57,300	99
	Cobb	124,800	124,200	99
	Colquitt	13,000	12,800	98
	Cook	4,800	4,700	98
	Coweta	14,500	14,300	98
	Crawford	2,500	2,400	96
	Crisp	7,100	6,900	97
	Dade	4,300	4,200	98
	Decatur	8,900	8,700	98
	De Kalb	186,700	185,800	100
	Dodge	6,200	6,100	98
	Douglas	20,300	20,100	99
	Elbert	7,100	7,000	99
	Fannin	5,800	5,700	98
	Floyd	29,900	29,600	99
	Fulton	230,500	228,500	99
	Gwinnett	69,200	68,600	99
	Hall	28,800	28,500	99
	Haralson	6,800	6,700	99
	Irwin	3,300	3,200	97
	Jackson	9,300	9,200	99
	Jefferson	6,500	6,300	97
	Lanier	2,100	2,000	95
	Lee	4,300	4,200	98
	Lowndes	24,600	24,100	98
	Mitchell	6,900	6,700	97
	Murray	7,500	7,400	99
	Newton	12,200	12,000	98
	Paulding	10,000	9,900	99
	Rabun	4,200	4,100	98
	Randolph	3,400	3,300	97
	Rockdale	13,800	13,600	99
	Stephens	8,000	7,900	99
	Stewart	1,900	1,800	95
	Tattnall	5,900	5,800	98
	Telfair	4,200	4,100	98
	Toombs	8,400	8,200	97
	Towns	2,400	2,400	100
	Treutlen	2,100	2,000	95
	Turner	3,100	3,000	97
	Upson	9,600	9,500	99
	Walker	20,400	20,200	99
	Walton	11,000	10,800	98
	Ware	13,300	13,100	98
	Worth	6,100	6,000	98

WGN-TV—(Continued)
(Arbitron Data Continued)

Net Weekly Circulation	State County	Total Households	TV Households	%
IOWA				
Between 5-24%	Allamakee	5,300	5,200	98
	Appanoose	6,300	6,200	98
	Audubon	3,200	3,200	100
	Boone	10,000	9,900	99
	Bremer	9,000	8,900	99
	Buchanan	8,000	7,900	99
	Buena Vista	7,900	7,800	99
	Butler	6,500	6,400	98
	Carroll	8,100	8,000	99
	Cherokee	6,200	6,100	98
	Chickasaw	5,600	5,500	98
	Clarke	3,500	3,400	99
	Clayton	8,000	7,800	98
	Dallas	11,500	11,400	99
	Decatur	3,500	3,400	97
	Delaware	6,400	6,300	98
	Des Moines	17,900	17,700	99
	Dickinson	6,600	6,500	98
	Fayette	9,300	9,200	99
	Floyd	7,100	7,000	99
	Fremont	3,600	3,600	100
	Greene	4,700	4,700	100
	Hancock	5,400	5,300	98
	Hardin	8,100	8,000	99
	Harrison	6,000	5,900	98
	Howard	4,300	4,200	98
	Ida	3,400	3,400	100
	Iowa	5,900	5,800	98
	Jasper	14,000	13,900	99
	Jefferson	6,000	5,900	98
	Keokuk	4,900	4,800	98
	Kossuth	8,000	7,900	99
	Louisa	4,500	4,400	98
	Lucas	4,300	4,200	98
	Lyon	4,500	4,400	98
	Madison	4,600	4,600	100
	Mahaska	8,900	8,800	99
	Marion	10,900	10,800	99
	Marshall	15,900	15,800	99
	Monona	4,500	4,400	98
	Monroe	3,500	3,500	100
	O'Brien	6,300	6,200	98
	Osceola	3,100	3,100	100
	Page	7,500	7,400	99
	Palo Alto	4,900	4,800	98
	Plymouth	9,000	8,900	99
	Pocahontas	4,300	4,200	98
	Polk	121,100	120,000	99
	Pottawattamie	31,800	31,500	99
	Poweshiek	7,100	7,000	99
	Sac	5,400	5,300	98
	Shelby	5,500	5,400	99
	Sioux	10,500	10,300	98
	Story	25,200	24,900	99
	Tama	7,000	6,900	99
	Taylor	3,300	3,200	97
	Union	5,600	5,500	98
	Warren	12,700	12,600	99
	Washington	7,500	7,400	99
	Webster	17,000	16,800	99
	Winnebago	5,100	5,000	98
	Wright	6,200	6,100	98
IDAHO				
	Ada	72,200	70,900	98
	Bingham	11,800	11,600	98
	Blaine	4,900	4,700	96
	Butte	1,100	1,100	100
	Canyon	31,100	30,300	97
	Custer	1,600	1,500	94
	Franklin	2,900	2,800	96
	Fremont	3,800	3,700	97
	Lemhi	3,100	2,900	93
	Lewis	1,500	1,500	100
	Owyhee	2,900	2,800	96
	Payette	6,100	6,000	98

WGN-TV—(Continued)
(Arbitron Data Continued)

Net Weekly Circulation	State County	Total Households	TV Households	%
Between 5-24%	IDAHO—(Continued)			
	Power	2,600	2,500	96
	Teton	900	900	100
	ILLINOIS			
	Alexander	4,800	4,600	96
	Brown	2,100	2,000	95
	Carroll	7,000	6,900	99
	Clark	6,700	6,500	97
	Clinton	11,600	11,400	98
	Cumberland	4,400	4,300	98
	Edgar	8,500	8,300	98
	Fayette	8,300	8,000	96
	Ford	5,800	5,700	98
	Franklin	17,900	17,400	97
	Fulton	16,500	16,100	98
	Greene	6,200	6,100	98
	Hamilton	3,900	3,700	95
	Hancock	9,300	9,100	98
	Jackson	24,100	23,300	97
	Jasper	4,300	4,200	98
	Jefferson	15,100	14,600	97
	Jersey	7,100	6,900	97
	Jo Daviess	8,900	8,600	97
	Johnson	3,700	3,600	97
	Mc Donough	13,200	12,900	98
	Macoupin	19,200	18,800	98
	Madison	90,400	89,100	99
	Marshall	5,500	5,400	98
	Massac	6,100	5,900	97
	Menard	4,600	4,500	98
	Mercer	7,100	7,000	99
	Monroe	7,200	7,100	98
	Montgomery	12,200	11,900	98
	Perry	8,400	8,200	98
	Pike	7,400	7,200	97
	Putnam	2,300	2,200	96
	St Clair	91,200	89,500	98
	Saline	11,900	11,500	97
	Schuyler	3,200	3,100	97
	Scott	2,300	2,300	100
	Shelby	8,900	8,600	97
	Stark	2,700	2,700	100
	Union	7,200	7,000	97
	Wabash	5,300	5,100	96
	Warren	8,100	8,000	99
	Wayne	7,300	7,000	95
	White	7,200	6,900	95
	Woodford	12,000	11,700	97
	INDIANA			
	Adams	10,200	10,000	98
	Boone	13,600	13,400	99
	Carroll	7,300	7,200	99
	Clark	33,100	32,500	98
	Clay	9,400	9,300	98
	Daviess	10,300	10,000	97
	Dearborn	12,300	12,100	98
	Decatur	8,300	8,100	98
	De Kalb	11,900	11,700	99
	Dubois	12,300	11,900	97
	Elkhart	50,400	49,300	98
	Fayette	10,200	10,000	98
	Floyd	22,600	22,300	99
	Franklin	6,500	6,300	97
	Fulton	7,400	7,300	99
	Gibson	12,900	12,600	98
	Grant	27,900	27,400	98
	Greene	12,200	11,900	98
	Hamilton	31,100	30,700	99
	Hancock	15,700	15,500	99
	Harrison	9,900	9,700	98
	Hendricks	24,700	24,400	99
	Henry	19,300	19,000	98
	Huntington	12,900	12,700	98
	Jay	8,400	8,200	98
	Johnson	28,000	27,800	99
	Kosciusko	22,700	22,200	98

WGN-TV—(Continued)
(Arbitron Data Continued)

Net Weekly Circulation	State County	Total Households	TV Households	%
Between 5-24%	INDIANA—(Continued)			
	Lawrence	16,200	15,900	98
	Marion	291,100	286,900	99
	Martin	3,800	3,700	97
	Monroe	36,500	35,500	97
	Morgan	18,400	18,100	98
	Noble	12,900	12,600	98
	Ohio	2,000	2,000	100
	Orange	7,000	6,800	97
	Posey	9,900	9,600	97
	Putnam	9,800	9,600	98
	Randolph	10,900	10,700	98
	Ripley	8,400	8,200	98
	Scott	7,300	7,100	97
	Shelby	14,200	14,000	99
	Spencer	6,700	6,500	97
	Steuben	9,600	9,400	98
	Tipton	6,200	6,100	98
	Vermillion	7,200	7,100	99
	Wabash	12,800	12,500	98
	Warren	3,100	3,000	97
	Washington	8,100	7,800	96
	Wayne	27,900	27,400	98
	Wells	9,300	9,100	98
	White	9,500	9,300	98
	Whitley	9,500	9,400	99
	KANSAS			
	Atchison	6,500	6,400	98
	Brown	5,000	4,900	98
	Butler	17,400	17,200	99
	Chautauqua	2,300	2,300	100
	Cherokee	8,800	8,700	99
	Clark	1,000	1,000	100
	Comanche	1,000	1,000	100
	Crawford	15,800	15,600	99
	Decatur	1,800	1,800	100
	Doniphan	3,400	3,300	97
	Douglas	25,800	25,300	98
	Finney	9,200	9,100	99
	Ford	9,400	9,300	99
	Gove	1,400	1,400	100
	Graham	1,500	1,500	100
	Gray	1,800	1,800	100
	Greeley	700	700	100
	Greenwood	3,800	3,700	97
	Harper	3,300	3,200	97
	Haskell	1,300	1,300	100
	Jackson	4,500	4,400	98
	Jefferson	5,700	5,600	98
	Johnson	108,100	107,500	99
	Kingman	3,400	3,400	100
	Labette	10,000	9,800	98
	Leavenworth	18,000	17,800	99
	Lincoln	1,700	1,700	100
	Mc Pherson	10,400	10,100	97
	Marshall	5,200	5,100	98
	Montgomery	17,200	16,900	98
	Morris	2,600	2,500	96
	Ness	1,800	1,800	100
	Pottawatomie	6,000	5,900	98
	Rawlins	1,600	1,600	100
	Rice	4,800	4,700	98
	Rooks	2,700	2,700	100
	Scott	2,100	2,100	100
	Smith	2,400	2,400	100
	Sumner	9,700	9,600	99
	Wabaunsee	2,600	2,500	96
	Washington	3,300	3,200	97
	Wichita	1,100	1,100	100
	Wyandotte	63,600	62,900	99
	KENTUCKY			
	Barren	13,100	13,000	99
	Bath	3,800	3,700	97
	Boone	17,100	17,000	99
	Boyd	20,900	20,800	100
	Breathitt	5,500	5,300	96

WGN-TV—(Continued)
(Arbitron Data Continued)

Net Weekly Circulation	State County	Total Households	TV Households	%
Between 5-24 %	KENTUCKY—(Continued)			
	Campbell	28,600	28,500	100
	Carter	8,800	8,700	99
	Christian	21,000	20,800	99
	Cumberland	2,900	2,800	96
	Edmonson	3,500	3,400	97
	Floyd	17,800	17,500	98
	Fulton	3,400	3,400	100
	Graves	13,500	13,400	99
	Green	4,000	3,900	98
	Hancock	2,800	2,800	100
	Hardin	27,100	26,900	99
	Hart	5,800	5,700	98
	Henderson	15,900	15,700	99
	Henry	4,800	4,700	98
	Hopkins	17,800	17,600	99
	Jefferson	257,700	256,500	100
	Kenton	50,100	49,900	100
	Leslie	5,100	4,900	96
	Letcher	11,100	10,800	97
	Livingston	3,700	3,700	100
	Mc Creary	5,400	5,300	98
	Madison	18,200	17,900	98
	Menifee	1,700	1,700	100
	Montgomery	7,700	7,500	97
	Morgan	4,400	4,300	98
	Oldham	9,500	9,400	99
	Powell	3,800	3,700	97
	Pulaski	17,800	17,400	98
	Rockcastle	5,000	4,800	97
	Russell	5,600	5,500	98
	Shelby	8,400	8,300	99
	Simpson	5,500	5,400	98
Union	5,800	5,700	98	
Wayne	6,400	6,200	97	
Wolfe	2,400	2,300	96	
LOUISIANA				
	Bienville	6,000	5,900	98
	Caldwell	4,300	4,200	98
	Claiborne	6,400	6,200	98
	De Soto	9,500	9,300	97
	East Feliciana	5,400	5,200	96
	Franklin	8,400	8,200	98
	Grant	6,400	6,200	98
	Jackson	6,500	6,400	98
	Lafourche	28,200	27,900	99
	Livingston	21,300	20,900	98
	Natchitoches	14,400	13,900	97
	Orleans	212,400	210,000	99
	Plaquemines	8,100	8,000	99
	Richland	7,400	7,200	97
	Sabine	10,100	9,800	97
	St James	6,500	6,400	98
	St Tammany	43,400	42,900	99
	Tensas	2,900	2,800	97
	Terrebonne	33,200	32,700	99
	Union	7,700	7,600	99
	Vernon	17,200	16,700	97
	Washington	16,000	15,600	98
	Webster	16,300	16,000	98
	West Carroll	4,500	4,400	98
	Winn	6,200	6,000	97
MARYLAND				
	Allegany	29,600	29,300	99
	Charles	24,800	24,500	99
MAINE				
	Aroostook	30,100	29,300	97
	Knox	13,200	12,800	97
	Piscataquis	6,600	6,500	98
MICHIGAN				
	Allegan	29,600	29,200	99
	Antrim	6,300	6,200	98
	Barry	16,800	16,600	99
	Benzie	4,400	4,300	98
	Cass	18,300	18,000	98
	Cheboygan	8,100	7,800	96

WGN-TV—(Continued)
(Arbitron Data Continued)

Net Weekly Circulation	State County	Total Households	TV Households	%	
Between 5-24 %	MICHIGAN—(Continued)				
	Crawford	3,700	3,600	97	
	Eaton	33,400	33,000	99	
	Genesee	159,500	157,900	99	
	Houghton	13,100	12,700	97	
	Huron	13,500	13,200	98	
	Ingham	97,400	96,000	99	
	Ionia	17,000	16,800	99	
	Iosco	11,000	10,800	99	
	Isabella	17,700	17,300	98	
	Jackson	52,700	52,100	99	
	Kalkaska	4,700	4,600	98	
	Kent	165,500	162,900	98	
	Leelanau	5,600	5,500	98	
	Mackinac	3,800	3,700	97	
	Macomb	245,200	243,800	99	
	Mason	10,300	9,900	96	
	Mecosta	12,000	11,700	97	
	Menominee	9,600	9,400	98	
	Newaygo	13,500	13,200	98	
	Oceana	8,000	7,700	97	
	Osceola	7,200	7,000	98	
	Ottawa	55,300	54,500	99	
	St Clair	50,000	49,300	99	
	Shiawassee	24,500	24,200	99	
	Tuscola	19,500	19,200	98	
	Washtenaw	99,000	96,700	98	
	Wexford	9,800	9,600	98	
	MINNESOTA				
		Becker	11,100	10,900	98
		Blue Earth	18,800	18,500	98
		Brown	10,300	10,100	98
		Carlton	10,600	10,500	99
	Clay	17,400	17,300	99	
	Clearwater	3,100	3,000	97	
	Faribault	7,600	7,500	99	
	Fillmore	8,000	7,900	99	
	Goodhue	14,600	14,400	99	
	Hubbard	5,700	5,400	95	
	Itasca	16,700	16,400	98	
	Jackson	5,100	5,000	98	
	Lac Qui Parle	3,900	3,800	97	
	Lyon	9,000	8,800	98	
	Mahnomen	1,800	1,800	100	
	Martin	9,900	9,800	99	
	Morrison	10,200	10,000	98	
	Murray	4,100	4,000	98	
	Nicollet	9,400	9,300	99	
	Nobles	8,000	7,900	99	
	Norman	3,400	3,300	97	
	Pipestone	4,400	4,300	98	
	Polk	12,900	12,700	98	
	Rice	15,600	15,400	99	
	Rock	3,900	3,900	100	
	St Louis	84,700	83,700	99	
	Scott	15,400	15,300	99	
	Stevens	3,900	3,800	97	
	Wabasha	7,300	7,200	99	
	Waseca	7,000	6,900	99	
MISSOURI					
	Andrew	5,300	5,200	98	
	Atchison	3,300	3,300	100	
	Audrain	10,100	10,000	99	
	Barry	9,900	9,700	98	
	Barton	4,800	4,700	98	
	Carter	2,100	2,000	95	
	Cass	19,200	19,000	99	
	Christian	8,900	8,700	98	
	Clay	53,300	52,900	99	
	Clinton	6,200	6,100	98	
	Daviess	3,600	3,500	97	
	Dunklin	14,000	13,700	98	
	Gasconade	5,400	5,300	98	
	Greene	74,500	73,600	99	
	Holt	2,800	2,700	96	
	Jackson	243,700	240,500	99	

WGN-TV—(Continued)
(Arbitron Data Continued)

Net Weekly Circulation	State County	Total Households	TV Households	%
MISSOURI—(Continued)				
Between 5-24%	Jefferson	53,100	52,600	99
	Johnson	13,400	13,200	99
	Laclede	9,700	9,500	98
	Lawrence	11,400	11,200	98
	Lewis	4,000	3,900	98
	Mc Donald	5,900	5,800	98
	Macon	6,400	6,300	98
	Marion	11,000	10,900	99
	Mercer	1,900	1,800	95
	Moniteau	4,500	4,400	98
	Montgomery	4,300	4,200	98
	New Madrid	8,000	7,800	98
	PHELPS	12,200	11,800	97
	Platte	18,600	18,400	99
	Polk	7,100	6,900	97
	Pulaski	10,400	10,200	98
	Ray	8,200	8,100	99
	Ripley	4,900	4,600	94
	St Charles	54,600	54,100	99
	St Louis	528,900	522,800	99
	Saline	9,800	9,600	98
	Shelby	3,100	3,000	97
	Taney	8,900	8,700	98
	Texas	8,400	8,100	96
	Wayne	4,800	4,600	96
	Webster	7,600	7,400	97
	Worth	1,200	1,200	100
MISSISSIPPI				
	Attala	6,800	6,700	98
	Bolivar	13,500	13,100	97
	Calhoun	5,700	5,600	98
	Carroll	3,300	3,200	97
	Chickasaw	5,900	5,800	98
	Clarke	6,100	6,000	98
	Coahoma	11,600	11,300	97
	Covington	5,600	5,500	98
	De Soto	18,900	18,500	98
	Forrest	24,300	24,100	99
	Franklin	2,900	2,800	97
	Holmes	7,100	6,900	97
	Humphreys	4,400	4,300	98
	Itawamba	7,600	7,500	99
	Lafayette	10,900	10,700	98
	Lamar	8,800	8,700	99
	Lawrence	4,400	4,300	98
	Monroe	12,600	12,400	98
	Montgomery	4,600	4,500	98
	Newton	7,000	6,900	99
	Noxubee	4,000	3,900	98
	Pearl River	11,900	11,700	98
	Pontotoc	7,700	7,600	99
	Prentiss	8,600	8,500	99
	Rankin	25,400	25,100	99
	Scott	8,700	8,600	99
	Sharkey	2,300	2,200	96
	Simpson	8,100	8,000	99
	Tallahatchie	5,300	5,100	97
	Tate	6,200	6,100	98
	Tippah	6,700	6,600	98
	Tishomingo	7,300	7,100	98
	Warren	18,400	18,100	98
	Washington	23,500	23,000	98
	Wayne	6,500	6,400	98
	Webster	3,600	3,500	97
	Yazoo	9,100	8,900	98
MONTANA				
	Broadwater	1,500	1,400	93
	Gallatin	16,500	15,900	96
	Garfield	600	500	83
	Jefferson	2,700	2,600	96
	Judith Basin	1,000	900	90
	Liberty	900	900	100
	Lincoln	6,100	5,800	95
	Meagher	800	800	100
	Missoula	31,600	30,500	97
	Musselshell	1,900	1,800	95

WGN-TV—(Continued)
(Arbitron Data Continued)

Net Weekly Circulation	State County	Total Households	TV Households	%
MONTANA—(Continued)				
Between 5-24%	Phillips	1,900	1,800	95
	Pondera	2,400	2,300	96
	Sanders	3,600	3,400	94
	Sheridan	2,000	1,900	95
	Teton	2,600	2,500	96
	Valley	3,700	3,500	95
NORTH CAROLINA				
	Beaufort	15,200	15,000	99
	Brunswick	14,300	14,000	98
	Buncombe	64,300	63,400	99
	Cabarrus	32,700	32,400	99
	Caldwell	25,400	25,100	99
	Chatham	13,000	12,800	98
	Duplin	14,600	14,300	98
	Franklin	10,700	10,500	98
	Graham	2,500	2,400	96
	Haywood	17,900	17,600	98
	Henderson	25,400	25,000	98
	Jackson	9,200	9,000	98
	Johnston	26,600	26,200	98
	Lee	13,700	13,500	99
	Lenoir	21,500	21,200	99
	Lincoln	16,300	16,200	99
	New Hanover	41,100	40,600	99
	Randolph	35,700	35,300	99
	Rockingham	31,800	31,500	99
	Rowan	38,200	37,800	99
	Stanly	18,500	18,300	99
	Swain	3,900	3,800	96
	Transylvania	8,900	8,700	98
	Wake	120,000	118,700	99
	Wayne	35,000	34,500	99
NORTH DAKOTA				
	Benson	2,500	2,400	96
	Billings	400	400	100
	Bottineau	3,300	3,200	97
	Burke	1,500	1,500	100
	Cass	36,300	36,000	99
	Cavalier	2,700	2,600	96
	Dickey	2,500	2,400	96
	Divide	1,300	1,300	100
	Dunn	1,600	1,600	100
	Eddy	1,400	1,400	100
	Emmons	2,000	2,000	100
	Golden Valley	900	900	100
	Grand Forks	23,600	23,400	99
	Grant	1,500	1,500	100
	Logan	1,200	1,200	100
	Mc Henry	2,800	2,800	100
	Mc Kenzie	2,700	2,700	100
	Mc Lean	4,700	4,600	98
	Mountrail	2,800	2,800	100
	Nelson	2,000	2,000	100
	Oliver	800	800	100
	Pierce	2,100	2,100	100
	Ransom	2,400	2,400	100
	Richland	6,800	6,700	99
	Rolette	3,700	3,500	95
	Sargent	2,000	2,000	100
	Sheridan	1,000	1,000	100
	Trail	3,600	3,600	100
	Walsh	5,600	5,500	98
	Ward	21,000	20,700	99
	Williams	9,200	9,100	99
NEBRASKA				
	Adams	12,400	12,300	99
	Boone	2,700	2,700	100
	Buffalo	13,100	13,000	99
	Cass	7,600	7,500	99
	Cedar	3,900	3,900	100
	Cherry	2,600	2,500	96
	Colfax	3,900	3,800	97
	Custer	5,300	5,200	98
	Dawson	8,800	8,700	99
	Dixon	2,600	2,600	100
	Dodge	14,000	13,900	99

WGN-TV—(Continued)
(Arbitron Data Continued)

Net Weekly Circulation	State County	Total Households	TV Households	%
NEBRASKA—(Continued)				
Between 5-24%	Douglas	152,000	150,600	99
	Franklin	1,700	1,700	100
	Frontier	1,400	1,400	100
	Furnas	2,600	2,500	96
	Hamilton	3,600	3,600	100
	Harlan	1,700	1,700	100
	Holt	5,200	5,000	96
	Howard	2,400	2,400	100
	Kearney	2,600	2,600	100
	Keith	3,900	3,900	100
	Knox	4,200	4,100	98
	Lancaster	77,400	76,600	99
	Loup	300	300	100
	Merrick	3,200	3,200	98
	Phelps	3,700	3,700	100
	Pierce	3,100	3,100	100
	Platte	10,800	10,700	99
	Polk	2,300	2,300	100
	Richardson	4,500	4,400	98
	Rock	900	900	100
	Saunders	6,900	6,800	99
	Stanton	2,500	2,400	96
	Washington	5,900	5,900	100
	Wayne	3,500	3,500	100
	Webster	1,900	1,900	100
	York	5,800	5,700	98
NEW MEXICO				
	Lea North	18,200	17,900	98
	Los Alamos	6,800	6,700	99
	Otero	15,600	15,200	97
	Rio Arriba	9,900	9,200	93
	San Juan	30,400	28,600	94
	San Miguel	7,700	7,100	92
	Santa Fe	30,200	29,300	97
	Sierra	4,000	3,800	95
	Socorro	4,400	4,300	98
	Valencia	12,100	12,000	99
NEVADA				
	Churchill	5,600	5,500	98
	Clark	204,900	201,200	98
	Douglas	9,400	9,000	96
	Lyon	5,900	5,600	95
NEW YORK				
	Cattaraugus	30,600	30,000	98
	Schoharie	10,500	10,200	97
OHIO				
	Adams	8,800	8,400	95
	Ashtabula	37,200	36,600	98
	Athens	19,100	18,500	97
	Brown	11,500	11,200	97
	Champaign	12,600	12,400	98
	Clermont	48,000	47,400	99
	Clinton	13,000	12,800	98
	Fairfield	34,500	34,100	99
	Fayette	10,000	9,800	98
	Franklin	340,700	336,700	99
	Fulton	13,400	13,100	98
	Hamilton	326,200	321,300	98
	Henry	10,300	10,200	99
	Licking	45,200	44,700	99
	Lorain	95,800	94,800	99
	Madison	11,500	11,300	98
	Marion	24,700	24,400	99
	Mercer	13,000	12,800	98
	Miami	33,300	32,900	99
	Paulding	7,300	7,200	99
	Pickaway	14,700	14,500	99
	Preble	13,800	13,600	99
	Putnam	10,700	10,500	98
	Shelby	15,300	15,100	99
	Union	10,600	10,400	98
	Van Wert	11,500	11,300	98
	Vinton	4,300	4,200	98
	Wayne	34,400	33,500	97

WGN-TV—(Continued)
(Arbitron Data Continued)

Net Weekly Circulation	State County	Total Households	TV Households	%
OKLAHOMA				
Between 5-24%	Atoka	4,700	4,600	98
	Beaver	2,900	2,900	100
	Blaine	5,600	5,500	98
	Bryan	12,400	12,100	98
	Canadian	22,500	22,300	99
	Cherokee	11,700	11,500	98
	Cleveland	53,900	53,300	99
	Coal	2,300	2,300	100
	Cotton	3,200	3,200	100
	Creek	22,900	22,600	99
	Custer	10,700	10,500	98
	Dewey	2,400	2,400	100
	Garvin	11,400	11,300	99
	Grady	15,800	15,600	99
	Grant	2,700	2,700	100
	Jackson	10,700	10,600	99
	Jefferson	3,300	3,300	100
	Kingfisher	5,600	5,600	100
	Le Flore	15,800	15,400	98
	Logan	10,400	10,300	99
	Mc Clain	7,900	7,800	99
	Mc Curtain	13,300	13,000	97
	Mayes	13,000	12,800	98
	Muskogee	26,300	25,900	98
	Nowata	4,700	4,600	99
	Oklahoma	233,900	231,900	99
	Okmulgee	15,200	15,000	99
	Osage	15,900	15,800	99
	Pawnee	6,400	6,300	98
	Pontotoc	13,100	13,000	99
	Pottawatomie	22,100	21,800	99
	Roger Mills	2,000	2,000	98
	Rogers	18,000	17,800	99
	Tillman	4,700	4,600	98
	Tulsa	198,300	196,800	99
	Wagoner	16,600	16,400	99
	Washita	5,600	5,500	98
	Woods	4,300	4,200	98
OREGON				
	Clackamas	92,100	89,200	97
	Douglas	36,300	34,600	95
	Hood River	6,400	6,000	94
	Klamath	23,200	22,400	97
	Malheur	10,000	9,600	96
	Multnomah	241,600	232,800	96
	Tillamook	9,000	8,400	93
	Washington	104,300	101,900	98
	Yamhill	21,600	20,600	95
PENNSYLVANIA				
	Blair	50,200	49,300	98
	Centre	38,600	37,500	97
	Clearfield	30,500	29,900	98
	Elk	13,400	13,100	98
	Erie	101,400	100,000	99
	Huntingdon	15,100	14,700	97
	Juniata	7,000	6,700	96
	Lycoming	43,700	42,300	97
	Mc Kean	18,400	17,900	97
	Mifflin	17,400	16,800	97
	Tioga	14,100	13,600	96
	Westmoreland	144,900	143,100	99
SOUTH CAROLINA				
	Abbeville	8,000	7,800	98
	Anderson	51,100	50,500	99
	Berkeley	34,100	33,400	98
	Calhoun	4,200	4,100	98
	Charleston	95,700	94,600	99
	Cherokee	14,200	14,000	99
	Colleton	10,900	10,600	97
	Fairfield	6,400	6,200	97
	Greenville	109,600	108,500	99
	Horry	40,000	39,200	98
	Laurens	17,600	17,300	99
	Oconee	18,900	18,700	99
	Orangeburg	27,700	27,000	97
	Pickens	28,700	28,300	99

WGN-TV—(Continued)
(Arbitron Data Continued)

Net Weekly Circulation	State County	Total Households	TV Households	%
SOUTH CAROLINA—(Continued)				
Between 5-24%	Spartanburg	75,100	74,300	99
	Union	10,700	10,600	99
	Williamsburg	12,000	11,700	97
SOUTH DAKOTA				
	Bennett	1,000	1,000	100
	Bon Homme	3,000	2,900	97
	Campbell	800	800	100
	Charles Mix	3,300	3,200	97
	Clark	1,900	1,900	100
	Clay	4,600	4,500	98
	Corson	1,500	1,400	93
	Dewey	1,500	1,400	93
	Edmunds	1,800	1,800	100
	Fall River	3,300	3,200	97
	Gregory	2,100	2,100	100
	Haakon	1,000	1,000	100
	Hutchinson	3,400	3,300	97
	Jackson	1,200	1,200	100
	Kingsbury	2,600	2,600	100
	Lake	4,000	4,000	100
	Mc Pherson	1,500	1,500	100
	Moody	2,400	2,400	100
	Perkins	1,800	1,700	94
	Turner	3,500	3,500	100
	Union	4,300	4,300	100
	Walworth	2,600	2,500	96
	Yankton	6,900	6,800	99
TENNESSEE				
	Bedford	10,500	10,400	99
	Blount	30,500	30,200	99
	Bradley	25,500	25,300	99
	Campbell	13,400	13,200	99
	Carroll	10,500	10,300	98
	Carter	19,200	19,000	99
	Coffee	14,900	14,800	99
	Davidson	187,500	186,600	99
	Decatur	4,400	4,300	98
	Fentress	5,500	5,400	98
	Hamilton	109,300	108,600	99
	Haywood	6,700	6,600	99
	Humphreys	6,200	6,100	98
	Lauderdale	9,000	8,900	99
	Lewis	3,400	3,400	100
	Loudon	11,100	11,000	99
	Mcminn	15,600	15,400	99
	Mc Nairy	9,100	9,000	99
	Marion	9,100	9,000	99
	Marshall	7,700	7,600	99
	Montgomery	30,400	30,200	99
	Obion	12,500	12,400	99
	Overton	6,400	6,300	98
	Pickett	1,700	1,700	100
	Rhea	9,200	9,100	99
	Roane	18,400	18,200	99
	Rutherford	31,700	31,500	99
	Sequatchie	3,300	3,300	100
	Sevier	16,700	16,400	98
	Shelby	284,800	282,600	99
	Smith	5,800	5,700	98
	Sumner	32,000	31,700	99
	Trousdale	2,600	2,600	100
	Warren	12,900	12,700	98
	Washington	33,700	33,500	99
	Wayne	5,100	5,000	98
	Weakley	12,100	11,900	98
	White	7,500	7,400	99
	Williamson	21,700	21,500	99
	Wilson	21,400	21,200	99
TEXAS				
	Angelina	24,200	23,800	98
	Aransas	6,100	6,000	98
	Archer	2,900	2,900	100
	Atascosa	9,100	8,900	98
	Bastrop	10,000	9,800	98

WGN-TV—(Continued)
(Arbitron Data Continued)

Net Weekly Circulation	State County	Total Households	TV Households	%
TEXAS—(Continued)				
Between 5-24%	Baylor	2,000	2,000	100
	Bexar	350,300	346,000	99
	Brazos	39,000	38,400	98
	Briscoe	1,000	1,000	100
	Brooks	2,700	2,600	96
	Caldwell	8,000	7,800	97
	Callahan	4,600	4,500	98
	Cameron	67,400	66,400	99
	Cass	11,200	11,000	98
	Cherokee	14,600	14,300	98
	Clay	4,000	4,000	100
	Cochran	1,500	1,500	100
	Coke	1,300	1,300	100
	Comal	15,000	14,800	99
	Dallas	634,500	629,500	99
	Dawson	5,500	5,400	98
	Denton	58,100	57,500	99
	De Witt	7,200	7,000	97
	Donley	1,600	1,600	100
	Duval	4,100	4,000	98
	Eastland	8,100	7,900	98
	Fisher	2,200	2,200	100
	Foard	900	900	100
	Fort Bend	51,100	50,300	98
	Galveston	75,100	74,200	99
	Garza	1,900	1,900	100
	Gillespie	5,700	5,500	96
	Guadalupe	17,800	17,500	98
	Hardin	15,400	15,100	98
	Harris	1,001,000	991,400	99
	Haskell	3,000	3,000	100
	Hidalgo	88,900	87,300	98
	Hockley	8,300	8,200	99
	Hood	8,600	8,500	99
	Hunt	21,900	21,600	98
	Jim Wells	12,200	11,900	98
	Johnson	26,600	26,300	99
	Jones	6,600	6,500	98
	Kaufman	14,400	14,200	98
	Kendall	4,300	4,200	98
	Kerr	12,600	12,300	98
	Lamb	6,700	6,600	99
	La Salle	1,900	1,800	95
	Lee	4,400	4,300	98
	Llano	4,800	4,700	98
	Lubbock	79,800	79,100	99
	Martin	1,600	1,600	100
	Medina	8,100	7,900	98
	Milam	8,700	8,500	98
	Mills	1,900	1,900	97
	Montgomery	53,000	52,000	98
	Nueces	93,800	92,600	99
	Oldham	700	700	100
	Orange	30,400	30,100	99
	Parker	17,800	17,600	99
	Parmer	3,500	3,500	100
	Reeves	4,900	4,800	98
	Rockwall	6,100	6,000	98
	San Augustine	3,500	3,400	97
	San Patricio	19,600	19,200	98
	Shelby	9,200	9,000	98
	Smith	51,600	50,900	99
	Starr	8,000	7,700	96
	Stonewall	1,000	1,000	100
	Swisher	3,400	3,400	100
	Tarrant	342,900	340,100	99
	Terry	5,200	5,100	98
	Wheeler	3,100	3,000	97
	Wichita	44,800	44,500	99
	Willacy	4,900	4,800	98
	Williamson	29,900	29,400	98
	Wilson	6,200	6,000	97
	Yoakum	3,100	3,100	100
UTAH				
	Cache	19,500	19,000	97

WGN-TV—(Continued)
(Arbitron Data Continued)

Net Weekly Circulation	State County	Total Households	TV Households	%
Between 5-24%	UTAH—(Continued)			
	Davis	45,900	45,500	99
	Duchesne	4,000	3,800	95
	Emery	4,000	3,900	98
	Juab	1,700	1,700	100
	Rich	800	800	100
	San Juan	3,400	3,100	91
	Sanpete	4,800	4,700	98
	Tooele	8,500	8,400	99
	Washington	9,100	8,600	95
	VIRGINIA			
	Amherst	9,800	9,600	98
	Appomattox	4,400	4,300	98
	Campbell	41,200	40,700	99
	Chesterfield	54,100	53,800	99
	Giles	6,300	6,200	98
	Henry	27,400	27,100	99
	James City	11,700	11,500	98
	King William	3,500	3,500	100
	Lancaster	4,200	4,100	98
	Pittsylvania	41,500	40,900	99
	Prince Edward	5,100	5,000	98
	Prince George	15,600	15,500	99
	Scott	8,800	8,600	98
	Smyth	12,000	11,800	98
	Southampton	8,000	7,800	98
	Washington	24,300	24,000	99
	Norfolk City	163,200	161,700	99
	VERMONT			
	Orleans	8,600	8,500	99
	WASHINGTON			
	Clallam	22,400	21,400	96
	Clark	77,800	75,900	97
	Douglas	9,100	8,800	97
	Franklin	13,600	13,200	97
	Kittitas West	2,500	2,400	94
	Klickitat	6,400	6,000	94
	Skamania	3,200	3,000	94
	WISCONSIN			
	Bayfield	5,500	5,400	98
	Brown	64,900	64,400	99
	Calumet	10,400	10,200	98
	Chippewa	18,000	17,700	98
	Columbia	16,500	16,200	98
	Dodge	26,100	25,600	98
	Door	10,200	10,100	99
	Eau Claire	29,600	29,100	98
	Forest	3,400	3,300	97
	Grant	17,600	17,100	97
	Green Lake	7,000	6,800	97
	Iowa	7,100	6,900	97
	Jackson	6,400	6,200	97
	Jefferson	23,800	23,500	99
	Juneau	8,300	8,000	96
	Kewaunee	6,800	6,700	99
	Lafayette	6,200	6,100	98
	Langlade	7,300	7,200	98
	Lincoln	10,000	9,900	99
	Manitowoc	29,800	29,500	99

WGN-TV—(Continued)
(Arbitron Data Continued)

Net Weekly Circulation	State County	Total Households	TV Households	%
Between 5-24%	WISCONSIN—(Continued)			
	Marathon	41,000	40,500	99
	Marinette	15,200	15,000	99
	Marquette	5,000	4,800	96
	Milwaukee	367,900	363,200	99
	Monroe	12,600	12,300	98
	Oconto	10,800	10,600	98
	Oneida	12,900	12,600	98
	Ozaukee	23,900	23,600	99
	Portage	20,000	19,700	98
	Price	6,100	5,900	97
	Richland	6,600	6,400	97
	Rusk	5,700	5,500	96
	Sauk	16,900	16,500	98
	Sawyer	4,900	4,700	96
	Shawano	13,300	13,100	98
	Sheboygan	36,800	36,400	99
	Taylor	6,500	6,300	97
	Trempealeau	9,700	9,400	97
	Vernon	9,600	9,400	98
	Vilas	7,200	7,000	97
	Washburn	5,400	5,300	98
	Washington	29,900	29,600	99
	Waukesha	97,700	96,700	99
	Waupaca	16,000	15,800	99
	Winnebago	49,500	49,000	99
	Wood	27,200	26,800	99
	WEST VIRGINIA			
	Boone	10,900	10,800	99
	Clay	4,100	4,000	98
	Fayette	21,400	21,100	99
	Grant	3,800	3,700	97
	Greenbrier	14,300	14,000	98
	Jackson	9,300	9,200	99
	Kanawha	88,900	88,200	99
	Logan	17,300	17,100	99
	Mc Dowell	16,400	16,100	98
	Mingo	12,700	12,500	98
	Nicholas	10,200	10,100	99
	Putnam	14,500	14,400	99
	Raleigh	32,700	32,200	98
	Summers	5,600	5,400	96
	Wyoming	12,200	12,000	98
	WYOMING			
	Albany	11,300	10,800	96
	Big Horn	4,400	4,200	95
	Campbell	9,800	9,300	95
	Carbon	8,600	8,200	95
	Crook	2,100	2,000	95
	Fremont	14,600	14,200	97
	Lincoln	4,600	4,400	96
	Sheridan	10,500	10,000	95
	Sublette	1,700	1,600	94
	Uinta	5,200	5,000	96

Illinois—Chicago

WLS-TV

Ch. 7

Network Service: ABC.

Licensee: American Broadcasting Companies Inc., 190 N. State St., Chicago, IL 60601.

Studio: 190 N. State St.

Telephone: 312-263-0800. **TWX:** 312-222-9530.

Technical Facilities: Channel No. 7 (174-180 MHz). Authorized power: 55.59-kw visual, 11.12-kw aural. Antenna: Circularly polarized, 1688-ft. above av. terrain, 1710-ft. above ground, 2305-ft. above sea level.

Latitude 41° 52' 44"
Longitude 87° 38' 10"

Transmitter: Sears Bldg., 233 S. Wacker Dr.

News Services: AP, UPI, City News.

AM Affiliate: WLS, 50-kw, 890 kHz.

FM Affiliate: WLS-FM, 6-kw, 94.7 MHz (No. 234), 1170-ft.

Ownership: ABC Inc. See Group Ownership of TV Stations.

Began Operation: Oct. 13, 1943.

Represented (sales): ABC Television Spot Sales Inc.

Represented (legal): McKenna, Wilkinson & Kittner.

Represented (engineering): Smith & Powstenko.

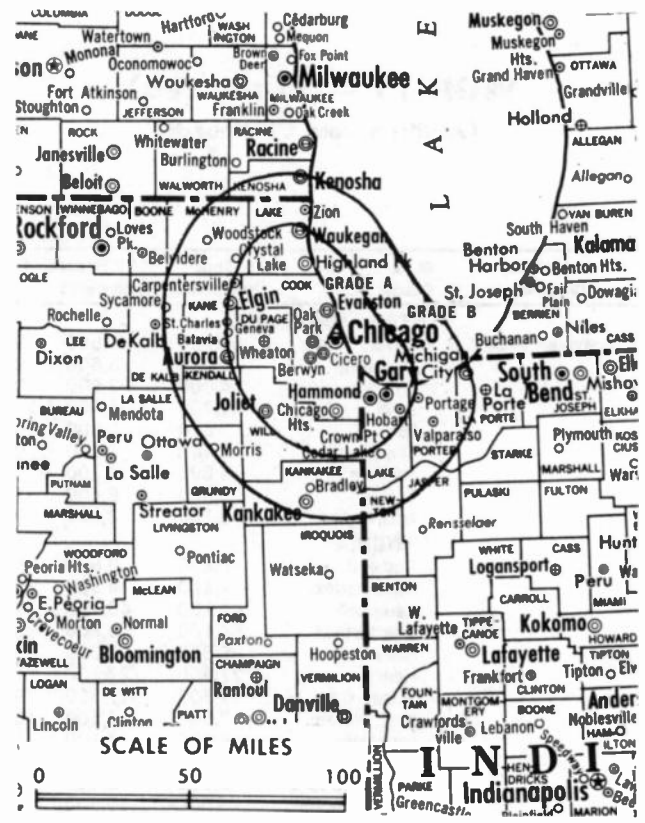
Personnel:

DENNIS SWANSON, vice president & general manager.
JOSEPH J. AHERN, station manager.
RICHARD TAYLOR, general sales manager.
MICHAEL VELASQUEZ, national sales manager.
SCOTT THOMAS, local sales manager.
CLAR W. HEIDER, assistant to vice president.
TIM BENNETT, director of programming.
ERNST LEDEBUHR, controller.
JEANNE FISHER, business manager.
WILLIAM CAMPBELL, director of public affairs.
WILLIAM APPEGATE, news director.
SHARON MCGILL, research director.
JOSEPH KRESNICKA, director of engineering.
TOM REMISZEWSKI, creative services director.

Highest 30 Sec. Rate (July 24, 1984): \$6500.

Total Households: © MSI Consumer Market Data as of 1/1/84 TV Homes: TV% and Circulation © 1984 Arbitron County coverage based on Arbitron study.

Net Weekly Circulation	State County	Total Households	TV Households	%
50% & Over	ILLINOIS			
	Cook	1,878,700	1,848,600	98
	Dekalb	25,600	25,200	98
	Dupage	252,900	251,000	99
	Grundy	11,500	11,400	99
	Kane	99,400	98,000	99
	Kankakee	37,200	36,600	98
	Kendall	13,900	13,800	99
	Lake	151,400	150,200	99
	La Salle	42,600	41,700	98
	Mchenry	54,700	54,300	99
	Will	113,200	111,900	99
	INDIANA			
	Jasper	9,200	9,000	98
	Lake	177,600	175,200	99
	La Porte	38,500	38,000	99
	Newton	5,600	5,500	98
Porter	44,100	43,500	99	



Net Weekly Circulation	State County	Total Households	TV Households	%		
50% & Over	WISCONSIN					
	Kenosha	45,100	44,600	99		
	ILLINOIS	Iroquois	12,300	12,000	98	
		Livingston	14,400	14,000	97	
	INDIANA	Starke	8,000	7,800	97	
		MICHIGAN	Berrien	62,900	61,800	98
	Between 25-49%	WISCONSIN				
		Racine	62,200	61,600	99	
		ILLINOIS	Boone	10,400	10,200	98
			Bureau	14,800	14,500	98
Lee			12,900	12,700	98	
Ogle			17,300	17,000	98	
Putnam			2,300	2,200	96	
INDIANA		Benton	3,700	3,600	97	
		Pulaski	5,100	4,900	96	
		St Joseph	88,400	87,200	99	
MICHIGAN	White	9,500	9,300	98		
	MICHIGAN	Cass	18,300	18,000	98	
WISCONSIN	Walworth	27,000	26,600	99		
	Station Totals	3,370,700	3,321,900	98		
Net Weekly Circulation (1984)				2,699,700		
Average Daily Circulation (1984)				1,703,800		

Illinois—Chicago

WMAQ-TV

Ch. 5

Network Service: NBC.

Licensee: National Broadcasting Co. Inc., Merchandise Mart, Chicago 60654.

Studio: Merchandise Mart, Chicago, IL 60654.

Telephone: 312-861-5555. **Telex:** 253535.

Technical Facilities: Channel No. 5 (76-82 MHz). Authorized power: 40.1-kw visual, 8-kw aural. Antenna: 1307-ft. above av. terrain, 1317-ft. above ground, 1909-ft. above sea level.

Latitude 41° 53' 55.5"
Longitude 87° 37' 23.0"

Transmitter: John Hancock Center, 875 N. Michigan Ave.

AM Affiliate: WMAQ, 50-kw, 670 kHz.

FM Affiliate: WKQX, 6-kw, 101.1 MHz (No. 266), 1170-ft.

News Services: AP, UPI.

Satellite Earth Stations: Scientific-Atlanta; 7-meter.

Ownership: See Group Ownership of TV Stations.

Began Operation: Jan. 7, 1949.

Represented (sales): NBC Spot Sales; Clem & Lowrance Inc. (Dallas, Atlanta & St. Louis).

Personnel:

MONTE G. NEWMAN, vice president & general manager.
DICK DAGGETT, director, sales.
LARRY TOMPKINS, national sales manager.
STEVE GALLEN, local sales manager.
DAVID M. YEARWOOD JR., director, finance & administration.
DAVID FINNEY, program director.
JAMES POWELL, dir., technical operations & engineering.
RICHARD REINGOLD, news director.
WILLIS O. MARSHALL, director of plant construction.
ALEXIS SARKISIAN, manager, community programs.
NICK ARONSON, director, communications.

Rates: On request.

NETWORK BASE HOURLY RATE: \$4800.

Total Households: © MSI Consumer Market Data as of 1/1/84 TV Homes: TV% and Circulation © 1984 Arbitron County coverage based on Arbitron study.

Net Weekly Circulation	State County	Total Households	TV Households	%
50% & Over	ILLINOIS			
	Cook	1,878,700	1,848,600	98
	Dekalb	25,600	25,200	98
	Dupage	252,900	251,000	99
	Grundy	11,500	11,400	99
	Kane	99,400	98,000	99
	Kankakee	37,200	36,600	98
	Kendall	13,900	13,800	99
	Lake	151,400	150,200	99
	La Salle	42,600	41,700	98
	Mchenry	54,700	54,300	99
	Will	113,200	111,900	99
	INDIANA			
	Jasper	9,200	9,000	98
	Lake	177,600	175,200	99
La Porte	38,500	38,000	99	



WMAQ-TV BPCT-4223 Granted 5/14/69

© American Map Corp., 14244

Net Weekly Circulation	State County	Total Households	TV Households	%
50% & Over	Newton	5,600	5,500	98
	Porter	44,100	43,500	99
	WISCONSIN			
	Kenosha	45,100	44,600	99
Between 25-49%	ILLINOIS			
	Iroquois	12,300	12,000	98
	Livingston	14,400	14,000	97
	INDIANA			
Starke	8,000	7,800	97	
MICHIGAN	Berrien	62,900	61,800	98
	WISCONSIN			
	Racine	62,200	61,600	99
Between 5-24%	ILLINOIS			
	Bureau	14,800	14,500	98
	Lee	12,900	12,700	98
	Ogle	17,300	17,000	98
	Putnam	2,300	2,200	96
	INDIANA			
	Marshall	14,500	14,200	98
Pulaski	5,100	4,900	96	
WISCONSIN				
	Walworth	27,000	26,600	99
Station Totals		3,254,900	3,207,800	98
Net Weekly Circulation (1984)			2,691,700	
Average Daily Circulation (1984)			1,678,600	

Illinois—Chicago

WSNS-TV

Ch. 44

Network Service: None, independent.

Licensee: Video 44, a Joint Venture, 430 W. Grant Pl., Chicago, IL 60614.

Studio: 430 W. Grant Place, Chicago, IL 60614.

Telephone: 312-929-1200.

Technical Facilities: Channel No. 44 (650-656 MHz). Authorized power: 4260-kw max. & 1050-kw horizontal visual, 500-kw max. & 123-kw horizontal aural. Antenna: 1420-ft. above av. terrain, 1456-ft. above ground, 2049-ft. above sea level.

Latitude 41° 53' 55.5"
Longitude 87° 37' 23.0"

Transmitter: Hancock Bldg., 875 N. Michigan Ave.

Ownership: Oak Industries Inc., 49%; Harriscop of Chicago Inc., 25.5%; Essaness Theatres Corp. of Illinois, 25.5%. For other Oak & Harriscop interests, see Group Ownership of TV Stations.

Began Operation: April 5, 1970. Granted subscription TV authorization Feb. 22, 1980. Sale of interest to Oak Industries approved by FCC July 11, 1980 (*Television Digest*, Vol. 20:11). Began subscription TV operation Sept. 22, 1980 (Vol. 20:36).

Represented (legal): Cohn & Marks.

Represented (engineering): Hammett & Edison Inc.

Personnel:

- BURT I. HARRIS, pres., Harriscop (Los Angeles).
- RICHARD PLOTKIN, vice president & general manager.
- JOHN DICKINSON, operations manager.
- KEVIN J. MURPHY, director of engineering.

Rates: Not available.

Total Households: © MSI Consumer Market Data as of 1/1/84 TV Homes: TV% and Circulation © 1984 Arbitron County coverage based on Arbitron study.

Net Weekly Circulation	State County	Total Households	TV Households	%
ILLINOIS				
Between 5-24%	Kendall	13,900	13,800	99
Station Totals		13,900	13,800	99
Net Weekly Circulation (1984)			106,100	
Average Daily Circulation (1984)			41,100	



BLACKBURN & COMPANY, INC.

**RADIO • TV • CATV • NEWSPAPER BROKERS
NEGOTIATIONS • FINANCING • APPRAISALS**

CHICAGO	333 N. Michigan Ave., 60601	(312) 346-6460
WASHINGTON, D.C.	1111 19th St., N.W., 20036	(202) 331-9270
ATLANTA	400 Colony Sq., #1004, 30361	(404) 892-4655
BEVERLY HILLS	9465 Wilshire Blvd., 90212	(213) 274-8151

Illinois—Decatur

WAND

Ch. 17

Network Service: ABC.

Licensee: WAND Television, 904 South Side Dr., Decatur, IL 62525.

Studio: 904 South Side Dr., Decatur, IL 62525.

Telephone: 217-424-2500. **TWX:** 910-243-0458.

Technical Facilities: Channel No. 17 (488-494 MHz). Authorized power: 5000-kw max. & 1350-kw horizontal visual, 1000-kw max. & 135-kw horizontal aural. Antenna: 1290-ft. above av. terrain, 1314-ft. above ground, 2000-ft. above sea level.

Latitude 39° 57' 07"
Longitude 88° 49' 55"

Transmitter: Near Argenta, IL.

News Services: AP, Group W Newsfeed, ABC.

Satellite Earth Station: Microdyne; 7-meter.

Ownership: Publicly owned LIN Bcstg. owns 100% of WAND Television. LIN principals are: Donald A. Pels, chmn. & pres.; Barrett Geoghegan, v.p.; David Naseman, v.p., general counsel & secy.; Blake Byrne, group v.p., TV; Arnold Blauveiss, v.p., finance; Ron Graiff, engineering v.p.; Richard Verne, v.p., radio; Michael Plouf, v.p. corporate development & treas.; Frank O'Neil, Jim Saunders, Harold Spitz, Richard Rosenfeld, v.p.'s. LIN Bcstg. also owns KXAS-TV, Fort Worth, TX; WISH-TV, Indianapolis, IN; WOTV(TV), Grand Rapids-Kalamazoo-Battle Creek, MI; WAVY-TV Portsmouth-Norfolk-Newport News, VA; KTVV-TV, Austin, TX; WANE-TV, Fort Wayne, IN; WFIL & WUSL(FM), Philadelphia, PA; KITL-AM-FM, Houston, TX; WIL-AM-FM, St. Louis, MO; WEMP & WMYX(FM), Milwaukee, WI; WBBF & WMJQ(FM), Rochester, NY.

Began Operation: Aug. 16, 1953. Sale to present owner by Metromedia Inc. approved Dec. 22, 1965 by FCC (*Television Digest*, Vol. 5:41, 42, 52). Sale to Metromedia by George A. Bolas and associates approved Sept. 28, 1960 (Vol. 16:3, 40). Sale of control to George A. Bolas, W. Clarke & Gilbert Swanson by W. L. Shellabarger and associates approved by FCC May 28, 1958 (Vol. 14:15, 22).

Represented (sales): Blair Television.

Represented (legal): Wilmer, Cutler & Pickering.

Personnel:

BARRETT GEOGHEGAN, president & general manager.
T. J. VAUGHAN, vice president & station manager.
LARRY KATT, vice president, sales.
MIKE GROSS, national sales manager.
DICK WESTBROOK, news director.
WAYNE SEMPLE, chief engineer.
JANET JONES, traffic manager.
CHARMA JAMES, promotion manager.

Highest One Hour Rate: \$2850.

Highest 30 Sec. Rate (Jan. 1, 1984): \$1400.

NETWORK BASE HOURLY RATE: \$825.

Total Households: © MSI Consumer Market Data as of 1/1/84 TV Homes: TV% and Circulation © 1984 Arbitron County coverage based on Arbitron study.

Net Weekly Circulation	State County	Total Households	TV Households	%
50% & Over	ILLINOIS			
	Champaign	60,800	59,500	98
	Christian	14,000	13,700	98
	Coles	20,600	20,200	98
	De Witt	7,000	6,900	99



WAND BPCT-780914KL. Granted 3/13/79

© American Map Corp., 14244

Net Weekly Circulation	State County	Total Households	TV Households	%
50% & Over	Douglas	7,400	7,300	99
	Effingham	11,700	11,300	96
	Ford	5,800	5,700	98
	Logan	11,500	11,300	98
	Macon	50,100	49,200	98
	Menard	4,600	4,500	98
	Moultrie	5,400	5,200	96
	Piatt	6,200	6,100	98
	Sangamon	72,300	70,600	98
	Shelby	8,900	8,600	97
Vermilion	36,000	35,300	98	
Between 25-49%	ILLINOIS			
	Cass	5,700	5,600	97
	Cumberland	4,400	4,300	98
	Fayette	8,300	8,000	96
	Iroquois	12,300	12,000	98
	Mc Lean	44,400	43,400	98
	Montgomery	12,200	11,900	98
Morgan	14,200	13,800	97	
Between 5-24%	ILLINOIS			
	Edgar	8,500	8,300	98
	Livingston	14,400	14,000	97
	Macoupin	19,200	18,800	98
	Mason	7,400	7,300	99
	Scott	2,300	2,300	100
INDIANA				
Warren	3,100	3,000	97	
Station Totals		478,700	468,100	97
Net Weekly Circulation (1984)			314,300	
Average Daily Circulation (1984)			182,800	

Illinois—Decatur

WFHL

Ch. 23

Network Service: None, independent.

Grantee: Decatur Foursquare Bcstg. Inc., 321 E. Leafland, Decatur, IL 62521.

Studio: 2510 Parkway Court, Decatur, IL 62526.

Telephone: 217-428-2323.

Technical Facilities: Channel No. 23 (524-530 MHz). Authorized power: 1666-kw max. & 575-kw horizontal visual, 167-kw max. & 57.5-kw horizontal aural. Antenna: 1033-ft. above av. terrain, 1046-ft. above ground, 1736-ft. above sea level.

Latitude 39° 57' 04"
Longitude 88° 52' 00"

Transmitter: Near Hwy. 47, Oreana.

Ownership: Non-stock corp. James W. Houpt Jr., pres.; Dr. Charles Duarte, v.p.; Ray Jones, secy.; Michael Overheul, treas.; International Church of the Foursquare Gospel. ICFG is licensee of KHIS-AM-FM, Bakersfield & KFSG(FM), Los Angeles, CA.

Began Operation: May 13, 1984.

Represented (legal): Farrand, Malti & Cooper.

Represented (engineering): D. C. Williams & Associates.

Personnel:
JOEL SANCHEZ, general manager.

Highest 30 Sec. Rate: \$30.



FACT TRACK

ON-LINE CABLE TV MARKETING RESEARCH

**THE WAY YOU WANT IT,
WHEN YOU WANT IT!**

*Call Lynn Levine today at 202/872-9200 to find out how to put
this powerful system to work for you*

*A joint venture of
Television Digest, Inc. & Chase Econometrics*

Illinois—Harrisburg

WSIL-TV

Ch. 3

(Operates satellite KPOB-TV, Poplar Bluff, Mo.)

Network Service: ABC.

Licensee: WSIL-TV Inc.

Studio: 21 W. Poplar St., Harrisburg, IL 62946.

Telephone: 618-252-7447.

Technical Facilities: Channel No. 3 (60-66 MHz). Authorized power: 100-kw visual, 20-kw aural. Antenna: 883-ft. above av. terrain, 854-ft. above ground, 1459-ft. above sea level.

Latitude 37° 36' 49"
Longitude 88° 52' 16"

Holds CP for change to 100-kw max. visual, 20-kw max. aural, 994-ft. above av. terrain, 1000-ft. above ground, 1600-ft. above sea level, lat. 37° 36' 49", long. 88° 52' 16"; transmitter to 2-mi. W of Creal Springs. BPCT-840221KG.

Transmitter: 2-mi. W of Creal Springs.

News Service: AP.

Satellite Earth Station: Gardiner; 6-meter.

Ownership: Mel Wheeler Inc., 100%. Mel Wheeler, pres., 70%; Herman L. Reavis, exec. v.p.; Stephen, Clark & Leonard Wheeler, v.p.s, 10% each; Jack E. Rice, v.p.; Vinny Wheeler, secy.-treas. They also own KPOB-TV, Poplar Bluff, MO; WSLC & WSLQ(FM), Roanoke, VA; KDNT(AM), Denton & KGNG-FM, Gainesville, TX; KLTE(FM), Oklahoma City, OK.

Began Operation: Dec. 6, 1953 on Ch. 22; changed to Ch. 3 in March 1959. Sale to present owners by John W. Kirby, et al., approved by FCC May 12, 1983. Previous sale by O. L. Turner, et al., approved April 23, 1981 (*Television Digest*, Vol. 21:14).

Represented (sales): Seltel Inc.

Represented (legal): Pepper & Corazzini.

Personnel:

- MEL WHEELER, president.
- RICK LIPPS, general manager.
- STEVE WHEELER, operations manager.
- RICK LIPPS, sales manager.

Highest 30 Sec. Rate (July 5, 1984): \$350.

NETWORK BASE HOURLY RATE: \$400.

Arbitron Data: Figures include satellite KPOB-TV, Poplar Bluff, MO.

Total Households: © MSI Consumer Market Data as of 1/1/84 TV Homes: TV% and Circulation © 1984 Arbitron County coverage based on Arbitron study.

Net Weekly Circulation	State County	Total Households	TV Households	%
50% & Over	ILLINOIS			
	Alexander	4,800	4,600	96
	Franklin	17,900	17,400	97
	Gallatin	2,900	2,800	97
	Hamilton	3,900	3,700	95
	Hardin	2,100	2,000	95
	Jackson	24,100	23,300	97
	Jefferson	15,100	14,600	97
	Johnson	3,700	3,600	97
	Massac	6,100	5,900	97
	Perry	8,400	8,200	98
	Pope	1,700	1,600	94
	Pulaski	3,300	3,200	95
	Saline	11,900	11,500	97
	Union	7,200	7,000	97
	Williamson	23,200	22,600	97
	KENTUCKY			
	Ballard	3,500	3,500	100
	Carlisle	2,100	2,100	100
Crittenden	3,500	3,500	99	
Graves	13,500	13,400	99	
Hickman	2,200	2,200	100	



WSIL-TV BPCT-2562 Granted 11/12/58

© American Map Corp., 14244

Net Weekly Circulation	State County	Total Households	TV Households	%
50% & Over	Livingston	3,700	3,700	100
	Mc Cracken	24,400	24,200	99
	Marshall	10,300	10,200	99
MISSOURI	Butler	14,900	14,500	97
	Cape Girardeau	22,700	22,300	98
	Mississippi	5,400	5,300	98
	Scott	15,100	14,900	99
	ILLINOIS	Wayne	7,300	7,000
KENTUCKY				
Between 25-49%	Caldwell	5,100	5,000	98
	Calloway	11,100	11,000	99
	Fulton	3,400	3,400	100
	Lyon	2,500	2,500	100
MISSOURI	Bollinger	4,000	3,900	98
	New Madrid	8,000	7,800	98
	Stoddard	11,300	11,100	98
	Wayne	4,800	4,600	96
ARKANSAS	Clay	8,100	7,900	98
Between 5-24%	ILLINOIS			
	Clay	6,100	5,800	95
	Marion	17,200	16,800	98
	Richland	7,000	6,800	97
White	7,200	6,900	95	
KENTUCKY	Union	5,800	5,700	98
MISSOURI	Dunklin	14,000	13,700	98
	Perry	6,100	6,000	98
	Ripley	4,900	4,600	94
	Ste Genevieve	5,500	5,400	98
TENNESSEE	Obion	12,500	12,400	99
Station Totals		409,500	400,100	97
Net Weekly Circulation (1984)			225,700	
Average Daily Circulation (1984)			117,600	

Illinois—Joliet

WFBN

Ch. 66

Network Service: None, independent.

Licensee: Focus Broadcasting Co., c/o Douglas F. Ruhe, Communications Design Group Inc., One Commerce Place, Suite 825, Nashville, TN 37239.

Studio: 1411 Cora St., Joliet, IL 60435.

Telephone: 815-723-6000.

Technical Facilities: Channel No. 66 (782-788 MHz). Authorized power: 5000-kw visual, 500-kw aural. Antenna: 1307.5-ft. above av. terrain, 1512-ft. above ground, 2107-ft. above sea level.

Latitude	41°	53'	56"
Longitude	87°	37'	23"

News Service: UPI.

Satellite Earth Station: Scientific-Atlanta; 5-meter.

Ownership: Douglas F. Ruhe, pres., 8.5%; Irene M. Chung, secy., 8.5%; Darrell W. Anderson, treas., 5%; Joon Chung, Beverly Ruhe, William & Judith Geissler, 8.5% each; Allen Investment Co., 9.5%; Gloria W. Anderson, 5%; others, none with more than 4%. Principals have interest WSTG(TV), Providence, RI; WFYZ(TV), Murfreesboro, TN; CP for WKAF(TV), Syracuse, NY & applications for low power television stations.

Began Operation: Sept. 18, 1981.

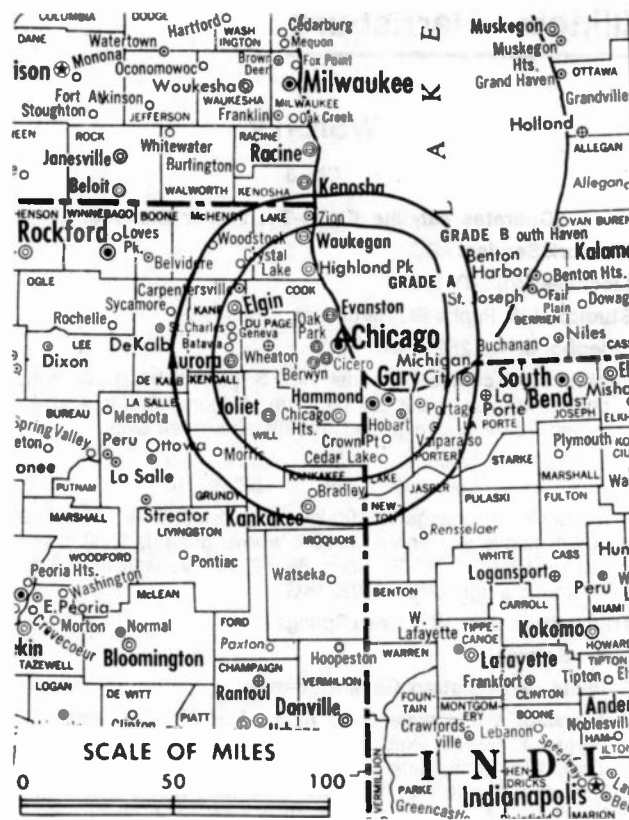
Represented (legal): Reddy, Begley & Martin.

Personnel:

ROBERT RAMIREZ, general manager.
A. WAYNE SMITH, chief engineer.

Rates: Not available.

Arbitron Data: Not available.



WFBN BMPCT-801222KG Granted 2/5/81

© American Map Corp., 14244

**Public/Educational Station Directory
follows Commercial Stations**

Illinois—Marion

WTCT

(formerly WDDD-TV)

Ch. 27

Network Service: None, independent.

Licensee: Tri-State Christian TV, Box 729, West Chester, OH 45069.

Studio: One Broadcast Center, Marion, IL 62959.

Telephones: 618-997-9333 (Marion); 513-777-0016 (West Chester).

Technical Facilities: Channel No. 27 (548-554 MHz). Authorized power: 2570-kw visual, 257-kw aural. Antenna: 772-ft. above av. terrain, 500-ft. above ground, 1340-ft. above sea level.

Latitude 37° 33' 26"
Longitude 89° 01' 24"

Transmitter: 2.2-mi. W of Goreville.

Satellite Earth Stations: Transmit/receive; Scientific-Atlanta, 4.6-meter; Scientific-Atlanta receivers.

Ownership: Tri-State Christian TV, non-stock, non-profit corp., 100%. Garth Coonce, pres.; Carl Brady, secy.; Christina M. Coonce, treas.; Larry Pearson & Cruz S. Argonzonie, trustees. Tri-State also owns CPs for WWTO-TV, LaSalle, IL; WAQP-TV, Saginaw, MI.

Began Operation: Aug. 24, 1981. Sale to present owner by Dennis F. Doelitzsch approved by FCC Feb. 6, 1984.

Represented (legal): May, Dunne & Gay.

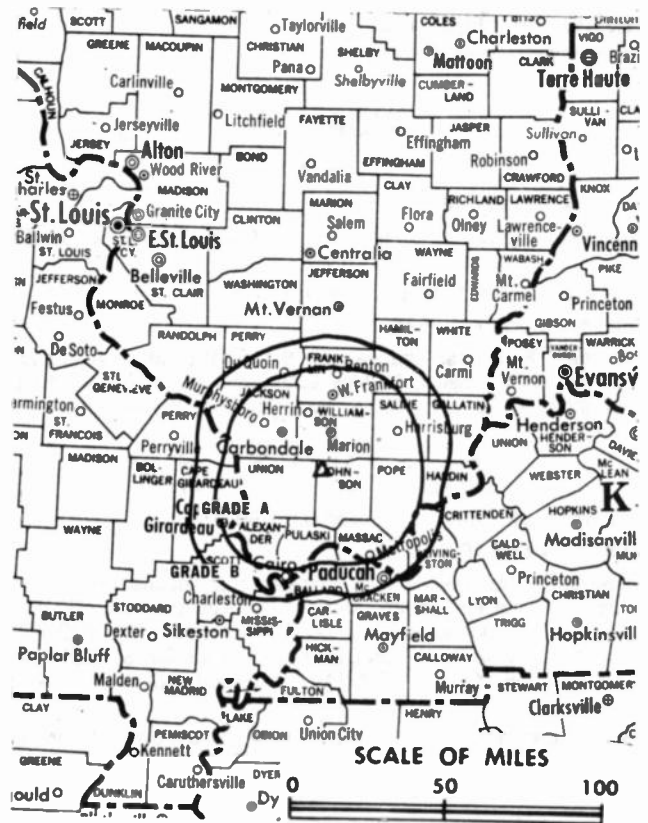
Personnel:

GARTH W. COONCE, president & general manager.
FRED STACY, station manager.
CLARENCE LARSON, chief engineer.

Rates: Not available.

Total Households: © MSI Consumer Market Data as of 1/1/84 TV Homes: TV% and Circulation © 1984 Arbitron County coverage based on Arbitron study.

Net Weekly Circulation	State County	Total Households	TV Households	%
Between 25-49%	ILLINOIS			
	Alexander	4,800	4,600	96
	Franklin	17,900	17,400	97
	Jackson	24,100	23,300	97
	Johnson	3,700	3,600	97
	Pulaski	3,300	3,200	95
Williamson	23,200	22,600	97	
Between 5-24%	KENTUCKY			
	Ballard	3,500	3,500	100
	ILLINOIS			
	Gallatin	2,900	2,800	97
	Hamilton	3,900	3,700	95
	Hardin	2,100	2,000	95
	Jefferson	15,100	14,600	97
	Perry	8,400	8,200	98
	Pope	1,700	1,600	94
	Saline	11,900	11,500	97
	Union	7,200	7,000	97
KENTUCKY				
Crittenden	3,500	3,500	99	
Livingston	3,700	3,700	100	
Mc Cracken	24,400	24,200	99	
Marshall	10,300	10,200	99	



WTCT BPCT—7807201C Granted 6/25/80

© American Map Corp., No. 14244

Net Weekly Circulation	State County	Total Households	TV Households	%
MISSOURI				
Between 5-24%	Cape Girardeau	22,700	22,300	98
	Mississippi	5,400	5,300	98
	New Madrid	8,000	7,800	98
	Scott	15,100	14,900	99
Station Totals		226,800	221,500	97
Net Weekly Circulation (1984)			39,700	
Average Daily Circulation (1984)			14,500	

TV Newspaper Radio CATV

Robert W. Rounsaville & Associates

MEDIA BROKERS AND CONSULTANTS

P.O. BOX 11898 ATLANTA, GA (404) 261-3000 1-800-531-1500	P.O. BOX 2991 ORLANDO, FL (305) 423-9426 1-800-328-3500
---	--

Illinois—Moline

WQAD-TV

Ch. 8

Network Service: ABC.

Licensee: Quad-Cities Communications Corp., 3003 Park 16th St., Moline, IL 61265.

Studio: 3003 Park 16th St., Moline, IL 61265.

Telephone: 309-764-9694.

Technical Facilities: Channel No. 8 (180-186 MHz). Authorized power: 282-kw visual, 56.2-kw aural. Antenna: Directional, 1010-ft. above av. terrain, 1058-ft. above ground, 1813-ft. above sea level.

Latitude 41° 18' 44"
Longitude 90° 22' 47"

Transmitter: 2.8-mi. S of Orion on U.S. 150.

News Services: AP, UPI.

Ownership: The Des Moines Register and Tribune Co., 100%. David Kruidenier, chmn.; Michael G. Gartner, pres.; Gary G. Gerlach, v.p. Des Moines Register & Tribune also owns KHON-TV, Honolulu & KAIL-TV, Wailuku, HI; KYXI, Oregon City & KGON(FM), Portland, OR; KLAQ & KPPL(FM), Lakewood, CO; WIBA-AM-FM, Madison, WI.

Began Operation: Aug. 1, 1963. Sale to present owner by Moline Television Corp. approved by FCC July 13, 1977.

Represented (sales): Katz Television.

Represented (legal): Marmet & McCombs, P.C.

Personnel:

OLIVER GILLESPIE, president & general manager.
GENE SMITH, general sales manager.
JOHN ORR, national sales manager.
PEGGY VYNCKE, business manager.
LLOYD BOLKCOM, director of community affairs.
STEVE ISRAEL, program director.
TOM MIKKELSEN, director of engineering/operations.
RICK SERRE, assistant chief engineer.

Highest 30 Sec. Rate (May 8, 1981): \$3000

NETWORK BASE HOURLY RATE: \$950.

Total Households: © MSI Consumer Market Data as of 1/1/84 TV Homes: TV% and Circulation © 1984 Arbitron County coverage based on Arbitron study.

Net Weekly Circulation	State County	Total Households	TV Households	%
50% & Over	IOWA			
	Cedar	7,100	7,000	99
	Clinton	20,700	20,500	99
	Des Moines	17,900	17,700	99
	Henry	7,000	6,900	98
	Jackson	8,200	8,100	99
	Lee	16,100	15,900	99
	Louisa	4,500	4,400	98
	Muscatine	14,900	14,800	99
	Scott	60,500	60,000	99
	ILLINOIS			
	Bureau	14,800	14,500	98
	Carroll	7,000	6,900	99
	Henderson	3,400	3,300	97
Henry	21,500	21,200	99	
Knox	23,600	23,300	99	



WQAD-TV BPCT-2440 Granted S/16/62

© American Map Corp., 14244

Net Weekly Circulation	State County	Total Households	TV Households	%
50% & Over	Lee	12,900	12,700	98
	Mc Donough	13,200	12,900	98
	Mercer	7,100	7,000	99
	Rock Island	62,500	61,900	99
	Stark	2,700	2,700	100
	Warren	8,100	8,000	99
	Whiteside	24,200	23,800	98
Between 25-49%	IOWA			
	Jefferson	6,000	5,900	98
Between 5-24%	ILLINOIS			
	Hancock	9,300	9,100	98
Between 5-24%	IOWA			
	Dubuque	31,500	31,000	98
	Johnson	32,400	31,800	98
	Jones	7,100	7,000	99
	Washington	7,500	7,400	99
	ILLINOIS			
Fulton	16,500	16,100	98	
Jo Daviess	8,900	8,600	97	
La Salle	42,600	41,700	98	
Marshall	5,500	5,400	98	
Ogle	17,300	17,000	98	
Putnam	2,300	2,200	96	
Schuyler	3,200	3,100	97	
Station Totals		548,000	539,800	98
Net Weekly Circulation (1984)			338,000	
Average Daily Circulation (1984)			205,600	

Illinois—Mount Vernon-Salem-Centralia

WCEE

Ch. 13

Network Service: None, independent.

Licensee: Pyramid Bcstg. Corp.

Telephone: 618-822-6900.

Mailing Address: Rte. One, Box 71, Kell, IL 62853.

Technical Facilities: Channel No. 13 (210-216 MHz). Authorized power: 316-kw horizontal visual, 31.6-kw horizontal aural. Antenna: 971-ft. above av. terrain, 985-ft. above ground, 1550-ft. above sea level.

Latitude 38° 32' 47"
Longitude 88° 55' 26"

Holds CP for change to 989-ft. above av. terrain, 962-ft. above ground, 1527-ft. above sea level, lat. 38° 32' 39", long. 88° 55' 26"; transmitter to Rte. 1, Box 71, Kell, IL.

Transmitter: County Rd. 26, 0.7-mi. W of Cartter.

News Services: CNN, INN, UPI.

Satellite Earth Stations: 2 in operation; Scientific-Atlanta receivers.

Ownership: Pyramid Bcstg. Corp. of Illinois. William R. Varecha, 100%.

Began Operation: March 13, 1983.

Represented (legal): Wiley, Johnson & Rein.

Represented (engineering): Arthur K. Peters.

Personnel:

WILLIAM VARECHA, general manager.

Highest 30 Sec. Rate (July 6, 1984): \$250.

Total Households: © MSI Consumer Market Data as of 1/1/84 TV Homes: TV% and Circulation © 1984 Arbitron County coverage based on Arbitron study.

Net Weekly Circulation	State County	Total Households	TV Households	%
50% & Over	ILLINOIS			
	Clay	6,100	5,800	95
	Hamilton	3,900	3,700	95
Between 25-49%	ILLINOIS			
	Bond	6,100	5,900	97
	Clinton	11,600	11,400	98
	Effingham	11,700	11,300	96
	Fayette	8,300	8,000	96
	Jefferson	15,100	14,600	97
	Marion	17,200	16,800	98
Wayne	7,300	7,000	95	
Between 5-24%	ILLINOIS			
	Coles	20,600	20,200	98
	Edwards	3,400	3,300	97
	Franklin	17,900	17,400	97
	Gallatin	2,900	2,800	97
	Jackson	24,100	23,300	97
	Jasper	4,300	4,200	98
	Monroe	7,200	7,100	98
	Perry	8,400	8,200	98
	Richland	7,000	6,800	97
	Shelby	8,900	8,600	97
	Washington	5,900	5,700	97
	White	7,200	6,900	95
Williamson	23,200	22,600	97	
Station Totals		228,300	221,600	97
Net Weekly Circulation (1984)			57,200	
Average Daily Circulation (1984)			21,300	



WCEE BNPCT-840305KH Granted 4/26/84

©American Map Corp., No. 14244

ATTENTION: DIRECT MAIL USERS

REACH U.S. OPERATING CABLE SYSTEMS WITH TELEVISION DIGEST'S COMPUTERIZED MAILING LISTS. COMMERCIAL AND EDUCATIONAL TV STATION LABELS ALSO AVAILABLE. CHESHIRE OR PRESSURE SENSITIVE LABELS AVAILABLE. ZIP SEQUENCE AND MAIL CODES AT NO EXTRA CHARGE. SPECIAL SORTS UPON REQUEST.

For more information, call collect: (202) 872-9200.



Television Digest, Inc.
1836 Jefferson Place, N.W.
Washington, D.C. 20036

Illinois—Peoria

WEEK-TV

Ch. 25

Network Service: NBC.

Licensee: LDX Broadcast Inc., 300 E. Washington St., East Peoria.

Studio: 2907 Springfield Rd., East Peoria, IL 61611.

Telephone: 309-698-2525. **TWX:** 910-652-4455.

Technical Facilities: Channel No. 25 (536-542 MHz). Authorized power: 2410-kw max. & 1355-kw horizontal visual, 239-kw max. aural. Antenna: 680-ft. above av. terrain, 605-ft. above ground, 1349-ft. above sea level.

Latitude 40° 37' 42.0"
Longitude 89° 32' 51.2"

Transmitter: 2907 Springfield Rd.

News Services: AP, NBC.

Ownership: LDX Broadcast Inc. is a wholly-owned subsidiary of LDX Group. See KRCG, Jefferson City, MO.

Began Operation: Feb. 1, 1953. Sale, including former satellite WEEQ-TV, La Salle, to present owner by West Central Bcstg. Co. (Kerr-McGee interests) approved July 13, 1966 by FCC (*Television Digest*, Vol. 6:29).

Represented (sales): Katz Television.

Represented (legal): Dow, Lohnes & Albertson.

Represented (engineering): Lohnes & Culver.

Personnel:

WILLIAM ADAMS, president.
FRANK J. BUSSONE, vice president & general manager.
JAMES ZERWEKH, operations manager.
KEN TOFANELLI, chief engineer.
JEFF HAWKINSON, director of development.
JOE LENTZ, general & national sales manager.
JERRY GIESLER, news director.

Highest 30 Sec. Rate: \$1000.

NETWORK BASE HOURLY RATE: \$650.

Total Households: © MSI Consumer Market Data as of 1/1/84 TV Homes: TV% and Circulation © 1984 Arbitron County coverage based on Arbitron study.

Net Weekly Circulation	State County	Total Households	TV Households	%
50% & Over	ILLINOIS			
	Fulton	16,500	16,100	98
	Knox	23,600	23,300	99
	Logan	11,500	11,300	98
	Mc Lean	44,400	43,400	98
	Marshall	5,500	5,400	98
	Mason	7,400	7,300	99
	Menard	4,600	4,500	98
	Peoria	75,700	74,400	98
	Putnam	2,300	2,200	96
Between 25-49%	ILLINOIS			
	Bureau	14,800	14,500	98
	La Salle	42,600	41,700	98
	Livingston	14,400	14,000	97
	Schuyler	3,200	3,100	97
Between 5-24%	ILLINOIS			
	Cass	5,700	5,600	97
	De Witt	7,000	6,900	99
	Henry	21,500	21,200	99



WEEK-TV BPCT-5060 Granted 12/15/77

© American Map Corp., 14244

Net Weekly Circulation	State County	Total Households	TV Households	%
Between 5-24%	Mc Donough	13,200	12,900	98
	Warren	8,100	8,000	99
Station Totals		386,000	378,700	98
Net Weekly Circulation (1984)			250,700	
Average Daily Circulation (1984)			155,500	

Media Brokerage Specialist
CATV, TV and Radio

THE
TED HEPBURN
COMPANY

Ted Hepburn, President Todd Hepburn, Vice-President
P.O. Box 42401, Cincinnati, Ohio 45242 (513) 791-8730

Illinois—Peoria

WMBD-TV

Ch. 31

Network Service: CBS.

Licensee: Midwest Television Inc., 509 S. Neil St., Champaign, IL 61820.

Studio: 3131 N. University St., Peoria, IL 61604.

Telephone: 309-688-3131. **TWX:** 910-652-3954.

Technical Facilities: Channel No. 31 (572-578 MHz). Authorized power: 2040-kw max. & 1740-kw horizontal visual, 204-kw aural. Antenna: 640-ft. above av. terrain, 548-ft. above ground, 1288-ft. above sea level.

Latitude 40° 38' 07"
Longitude 89° 32' 19"

Transmitter: Fahey Hollow Rd., East Peoria, IL.

News Services: UPI, CBS.

AM Affiliate: WMBD, 5-kw, 1470 kHz (CBS).

FM Affiliate: WKZW, 40-kw, 93.3 MHz (No. 227), 550-ft.

Satellite Earth Station: In operation; 3.5-meter.

Ownership: Midwest TV Inc. See WCIA, Champaign, IL.

Began Operation: Jan. 1, 1958. Sale to present owner by Charles C. Caley and John E. Fetzer approved June 15, 1960 by FCC (**Television Digest**, Vol. 16:13, 25).

Represented (sales): Pety Television.

Represented (legal): Covington & Burling.

Represented (engineering): A. D. Ring & Associates.

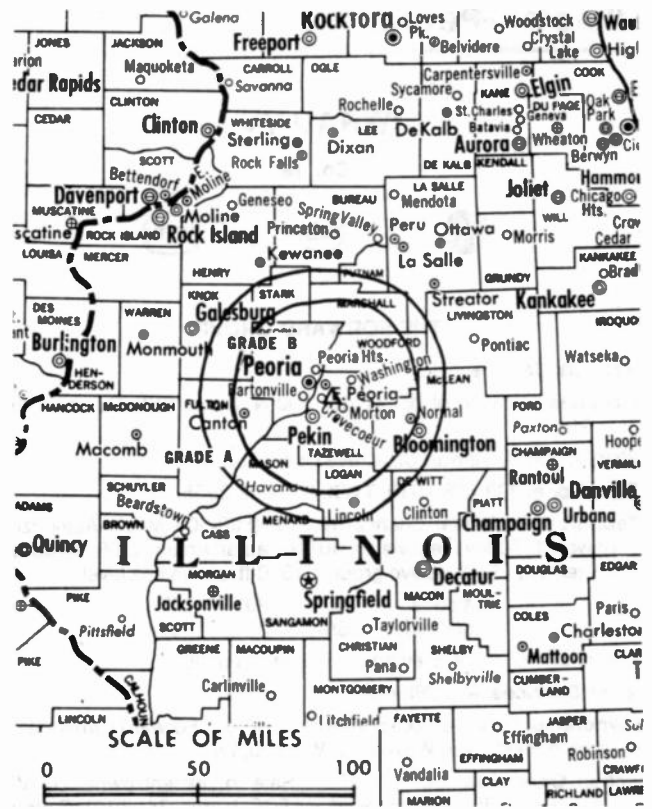
Personnel:

AUGUST C. MEYER JR., president.
GUY MAIN, executive vice president.
GENE C. ROBINSON, vice president & general manager.
JIM DONOVAN, general sales manager.
WALTER KONETSCO, chief engineer.
LLOYD PETERSON, program director.
RODGER LEYSAHT, production manager.

Rates: Not available.

Total Households: © MSI Consumer Market Data as of 1/1/84 TV Homes: TV% and Circulation © 1984 Arbitron County coverage based on Arbitron study.

Net Weekly Circulation	State County	Total Households	TV Households	%
50% & Over	ILLINOIS			
	Fulton	16,500	16,100	98
	Livingston	14,400	14,000	97
	Logan	11,500	11,300	98
	Mc Lean	44,400	43,400	98
	Marshall	5,500	5,400	98
	Mason	7,400	7,300	99
	Menard	4,600	4,500	98
	Peoria	75,700	74,400	98
	Putnam	2,300	2,200	96
	Stark	2,700	2,700	100
	Tazewell	49,300	48,500	98
Woodford	12,000	11,700	97	



WMBD-TV BPCT-4700 Granted 5/31/74

© American Map Corp., 14244

Net Weekly Circulation	State County	Total Households	TV Households	%
Between 25-49%	ILLINOIS			
	Bureau	14,800	14,500	98
	Cass	5,700	5,600	97
	Knox	23,600	23,300	99
Between 5-24%	ILLINOIS			
	Brown	2,100	2,000	95
	De Witt	7,000	6,900	99
	Henry	21,500	21,200	99
	La Salle	42,600	41,700	98
	Mc Donough	13,200	12,900	98
	Morgan	14,200	13,800	97
	Sangamon	72,300	70,600	98
Schuyler	3,200	3,100	97	
Warren	8,100	8,000	99	
Station Totals		474,600	465,100	97
Net Weekly Circulation (1984)			245,100	
Average Daily Circulation (1984)			143,400	

VIDEO WEEK

for current reports on the home video industry
Call 202-872-9200 for more information.

Illinois—Peoria

WRAU-TV

Ch. 19



THE FORWARD GROUP

Network Service: ABC.

Licensee: Forward of Illinois Inc., 500 N. Stewart St., Creve Coeur, IL 61611.

Studio: 500 N. Stewart St., Creve Coeur, IL.

Telephone: 309-698-1919. **TWX:** 910-652-3955.

Technical Facilities: Channel No. 19 (500-506 MHz). Authorized power: 4470-kw max. visual, 407-kw aural. Antenna: 660-ft. above av. terrain, 656-ft. above ground, 1330-ft. above sea level.

Latitude 40° 39' 11"
Longitude 89° 35' 13"

Transmitter: 500 N. Stewart St., Creve Coeur, IL.

News Services: AP, UPI, ABC.

Ownership: Forward Communications Inc. For Forward ownership & other interests, see WSAW-TV, Wausau, WI.

Began Operation: Oct. 20, 1953. Sale to present owner by Mid America Media Inc. approved by FCC March 24, 1971 (**Television Digest**, Vol. 10:13; 11:13). Previous sale to Mid America by Metromedia approved July 21, 1965 (Vol. 5:14). Sale to Metropolitan Bcstg. (now Metromedia Inc.) by **Peoria Journal Star** approved Dec. 29, 1959 (Vol. 15:43, 16:1). Sale to **Peoria Journal Star** by Hugh R. Norman group approved by FCC April 28, 1954 (Vol. 10:13, 15, 18).

Represented (sales): Seltel Inc.

Represented (legal): McKenna, Wilkinson & Kittner.

Personnel:

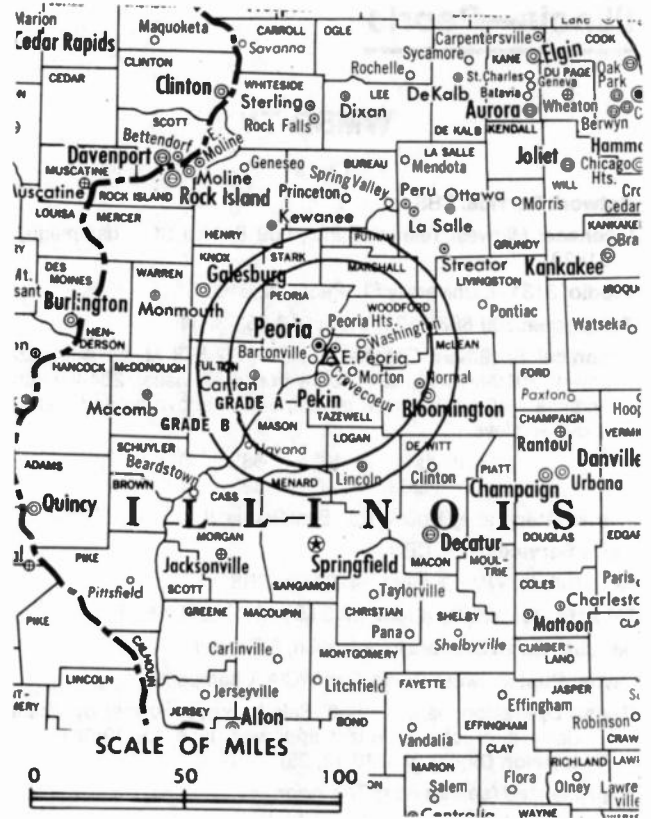
- CHARLES E. SHERMAN, president & general manager.
- WILLIAM THORSON, senior v.p. & director of sales.
- GLORIA TOWLES, vice president, finance.
- JAMES MITTAL, v.p., local sales
- THOMAS P. SAIZAN, v.p., news director.
- BART LAMB, dir. of programming & promotion.
- LEON BROWN, director of engineering.
- MAUREEN CORRAY, creative services director.

Highest 30 Sec. Rate (July 12, 1984): \$550.

NETWORK BASE HOURLY RATE: \$700.

Total Households: © MSI Consumer Market Data as of 1/1/84 TV Homes: TV% and Circulation © 1984 Arbitron County coverage based on Arbitron study.

Net Weekly Circulation	State County	Total Households	TV Households	%
50% & Over	ILLINOIS			
	Cass	5,700	5,600	97
	Fulton	16,500	16,100	98
	Knox	23,600	23,300	99
	Logan	11,500	11,300	98
Mc Lean	44,400	43,400	98	



WRAU-TV BPCT-4447 Granted 7/26/71

© American Map Corp., 14244

Net Weekly Circulation	State County	Total Households	TV Households	%
50% & Over	Marshall	5,500	5,400	98
	Mason	7,400	7,300	99
	Peoria	75,700	74,400	98
	Putnam	2,300	2,200	96
	Stark	2,700	2,700	100
	Tazewell	49,300	48,500	98
	Woodford	12,000	11,700	97
Between 25-49%	ILLINOIS			
	Brown	2,100	2,000	95
	Bureau	14,800	14,500	98
	Livingston	14,400	14,000	97
	Mc Donough	13,200	12,900	98
	Menard	4,600	4,500	98
Between 5-24%	Schuyler	3,200	3,100	97
	Warren	8,100	8,000	99
	ILLINOIS			
	De Witt	7,000	6,900	99
	Henry	21,500	21,200	99
La Salle	42,600	41,700	98	
Scott	2,300	2,300	100	
Station Totals		390,400	383,000	98
Net Weekly Circulation (1984)			240,200	
Average Daily Circulation (1984)			145,100	

Illinois—Quincy-Hannibal, Missouri

WGEM-TV

Ch. 10

Network Service: NBC.

Licensee: Quincy Bcstg. Co., Box 80, Quincy, IL 62306.

Studio: 513 Hampshire St., Quincy, IL 62306.

Telephone: 217-228-6600. **TWX:** 910-246-3209.

Technical Facilities: Channel No. 10 (192-198 MHz). Authorized power: 316-kw visual, 31.6-kw aural. Antenna: 814-ft. above av. terrain, 674-ft. above ground, 1433-ft. above sea level.

Latitude 39° 57' 03"
Longitude 91° 19' 54"

Transmitter: North Columbus Rd.

AM Affiliate: WGEM, 5-kw, 1440 kHz.

FM Affiliate: WGEM-FM, 27.5-kw, 105.1 MHz (No. 286), 640-ft.

News Service: UPI.

Satellite Earth Stations: Gardiner & Comtech.

Ownership: Quincy Newspapers Inc., publisher of **Quincy Herald-Whig**, 88%. Quincy also owns WSJV(TV), South Bend-Elkhart, IN; KTTG (TV), Rochester, MN; WVVA(TV), Bluefield, WV.

Began Operation: Aug. 27, 1953.

Represented (sales): Blair Television.

Represented (legal): Wilkinson, Barker, Knauer & Quinn.

Represented (engineering): Lohnes & Culver.

Personnel:

RICHARD HERBST, vice president & general manager.

J. BEN STEWART, vice president sales.

JIM MARTENS, chief engineer.

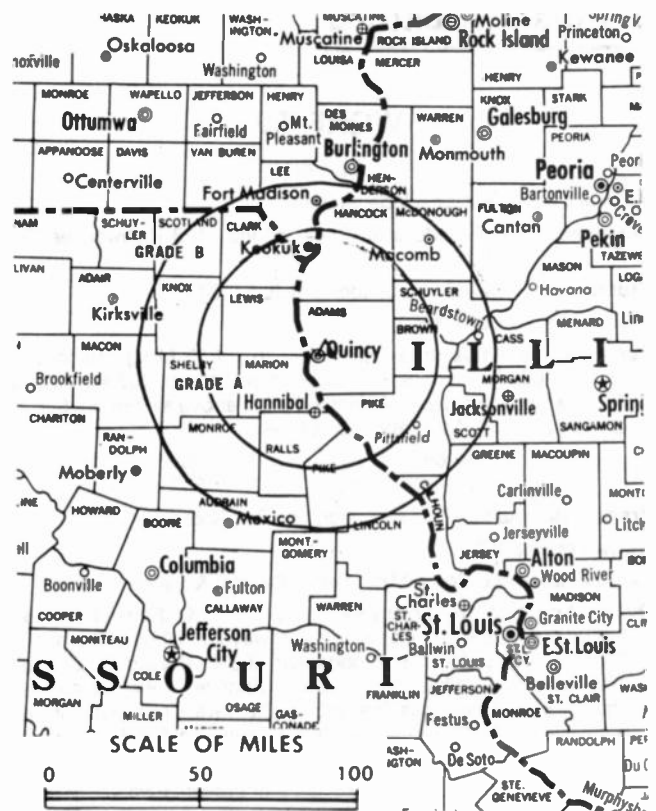
Highest One Hour Rate: \$2000.

Highest 30 Sec. Rate: \$600.

NETWORK BASE HOURLY RATE: \$1100.

Total Households: © MSI Consumer Market Data as of 1/1/84 TV Homes: TV% and Circulation © 1984 Arbitron County coverage based on Arbitron study.

Net Weekly Circulation	State County	Total Households	TV Households	%
50% & Over	IOWA			
	Lee	16,100	15,900	99
	Van Buren	3,200	3,100	97
	ILLINOIS			
	Adams	27,100	26,700	99
	Brown	2,100	2,000	95
	Cass	5,700	5,600	97
	Hancock	9,300	9,100	98
	Mc Donough	13,200	12,900	98
	Morgan	14,200	13,800	97
	Pike	7,400	7,200	97
	Schuyler	3,200	3,100	97
	Scott	2,300	2,300	100
	MISSOURI			
Adair	9,500	9,400	99	
Audrain	10,100	10,000	99	
Clark	3,200	3,100	97	
Knox	2,100	2,100	100	
Lewis	4,000	3,900	98	
Macon	6,400	6,300	98	
Marion	11,000	10,900	99	
Monroe	3,600	3,600	100	
Ralls	3,500	3,500	100	
Schuyler	2,000	1,900	95	
Scotland	2,100	2,100	100	
Shelby	3,100	3,000	97	
Between 25-49%	IOWA			
	Des Moines	17,900	17,700	99
	Henry	7,000	6,900	98



WGEM-TV BMPCT-1254 Granted 7/24/53

© American Map Corp., 14244

Net Weekly Circulation	State County	Total Households	TV Households	%
Between 25-49%	Jefferson	6,000	5,900	98
	MISSOURI Pike	6,300	6,200	98
Between 5-24%	IOWA			
	Davis	3,400	3,400	100
	Wapello	15,600	15,400	99
	ILLINOIS			
	Henderson	3,400	3,300	97
	MISSOURI			
	Callaway	11,700	11,500	98
	Chariton	4,100	4,000	98
	Linn	6,500	6,400	98
	Putnam	2,400	2,400	100
	Sullivan	3,000	2,900	97
Station Totals		251,700	247,500	98
Net Weekly Circulation (1984)			158,000	
Average Daily Circulation (1984)			103,900	

TV Newspaper Radio CATV

Robert W. Rounsaville & Associates
MEDIA BROKERS AND CONSULTANTS

P.O. BOX 11898 ATLANTA, GA (404) 261-3000 1-800-531-1500	P.O. BOX 2991 ORLANDO, FL (305) 423-9426 1-800-328-3500
---	--

Illinois—Rockford

WQRF-TV

Ch. 39

Network Service: None, independent.

Licensee: Orion Broadcast of Rockford Inc., 128 Kishwaukee St., Rockford, IL 61104.

Studio: 128 Kishwaukee St., Rockford, IL 61104.

Telephone: 815-987-3950.

Technical Facilities: Channel No. 39 (620-626 MHz). Authorized power: 1050-kw max. & 776-kw horizontal visual, 105-kw max. & 77.6-kw horizontal aural. Antenna: 577-ft. above av. terrain, 605-ft. above ground, 1402-ft. above sea level.

Latitude 42° 17' 26"
Longitude 89° 09' 51"

Transmitter: Auburn Rd., near Meridian Rd., Rockford.

News Service: INN.

Satellite Earth Stations: Microdyne; 10-meter & 5-meter.

Ownership: Keith R. Shwayder, chmn., 11.4%; Samuel E. Matthews, pres.-treas., 5.4%; King D. Shwayder, 10.6%; Thomas J. Bonomo, 4.2%; Dean H. Boedecker, 3.5%; Donald W. Diones, 3%; William J. White, 2.6%; Carlo Anneke, 1.9%; remainder undisclosed. Orion has interest in Ottumwa Television Group, permittee of Ch. 42, LPTV, Ottumwa, IA; applicant for LPTV stations and is buying WBLN(TV), Bloomington, IL.

Began Operation: Nov. 27, 1978. Sale to present owners by Lloyd Hearing Aid Corp approved by FCC Dec. 20, 1983.

Represented (sales): Avery-Knodel Inc.

Represented (legal): Cohn & Marks.

Represented (engineering): Jules Cohen & Associates.

Personnel:

KIM A. CARLSON, general manager.

DEAN TURMAN, chief engineer.

KEN STAAF, operations manager.

JOHN ONGENA, general sales manager.

Highest 30 Sec. Rate (Sept. 1, 1983): \$150.

Total Households: © MSI Consumer Market Data as of 1/1/84 TV Homes: TV% and Circulation © 1984 Arbitron County coverage based on Arbitron study.

Net Weekly Circulation	State County	Total Households	TV Households	%
50% & Over	ILLINOIS			
	Boone	10,400	10,200	98
	Lee	12,900	12,700	98
	Ogle	17,300	17,000	98
	Stephenson	18,900	18,500	98
	Winnebago	92,400	91,100	99
Between 25-49%	ILLINOIS			
	Dekalb	25,600	25,200	98
	WISCONSIN			
	Green	11,600	11,400	98
	Rock	51,800	51,100	99
Between 5-24%	ILLINOIS			
	Carroll	7,000	6,900	99
	Jo Daviess	8,900	8,600	97
	Mchenry	54,700	54,300	99
	WISCONSIN			
	Walworth	27,000	26,600	99
Station Totals		338,500	333,600	98
Net Weekly Circulation (1984)			135,200	
Average Daily Circulation (1984)			51,500	



ATTENTION: DIRECT MAIL USERS

REACH U.S. OPERATING CABLE SYSTEMS WITH TELEVISION DIGEST'S COMPUTERIZED MAILING LISTS. COMMERCIAL AND EDUCATIONAL TV STATION LABELS ALSO AVAILABLE. CHESHIRE OR PRESSURE SENSITIVE LABELS AVAILABLE. ZIP SEQUENCE AND MAIL CODES AT NO EXTRA CHARGE. SPECIAL SORTS UPON REQUEST.

For more information, call collect: (202) 872-9200.



Television Digest, Inc.
1836 Jefferson Place, N.W.
Washington, D.C. 20036

Illinois—Rockford

WREX-TV

Ch. 13

Network Service: ABC.

Licensee: Gilmore Bcstg. Corp., Box 530, Rockford, IL 61105.

Studio: W. Auburn & Winnebago Rds.

Telephone: 815-968-1813. TWX: 910-642-0770.

Mailing Address: Box 530, Rockford, IL 61150.

Technical Facilities: Channel No. 13 (210-216 MHz). Authorized power: 316-kw visual, 39.8-kw aural. Antenna: 710-ft. above av. terrain, 652-ft. above ground, 1542-ft. above sea level.

Latitude 42° 17' 50"
Longitude 89° 14' 24"

Transmitter: W. Auburn & Winnebago Rds.

News Service: AP.

Satellite Earth Station: ADM, 6.8-meter; Drake receivers.

Ownership: Gilmore Enterprises Corp. James S. Gilmore Jr., 100%. For other interests, see KODE-TV, Joplin, MO.

Began Operation: Sept. 18, 1953. Sale to present owner by Gannett Co. Inc. approved by FCC Aug. 29, 1969 (*Television Digest*, Vol. 9:35). Previous sale by Greater Rockford Television Inc. approved June 26, 1963 by FCC.

Represented (sales): Seltel Inc.

Represented (legal): Wiley, Johnson & Rein.

Personnel:

JACK McWEENY, general manager.
JIM SMITH, asst. gen. mgr. & director of national sales.
WARREN A. ANDERSON, local sales manager.
GENE HINES, film manager.
GERRY MEINDERS, chief engineer.

Highest 30 Sec. Rate (April 23, 1984): \$400.

NETWORK BASE HOURLY RATE: \$750.

Total Households: © MSI Consumer Market Data as of 1/1/84 TV Homes: TV% and Circulation © 1984 Arbitron County coverage based on Arbitron study.

Net Weekly Circulation	State County	Total Households	TV Households	%
50% & Over	ILLINOIS			
	Boone	10,400	10,200	98
	Lee	12,900	12,700	98
	Ogle	17,300	17,000	98
	Stephenson	18,900	18,500	98
	Winnebago	92,400	91,100	99
WISCONSIN	Green	11,600	11,400	98
	Rock	51,800	51,100	99
	ILLINOIS			
Between 25-49%	Carroll	7,000	6,900	99



WREX-TV BPCT-3263 Granted 1/3/64

© American Map Corp., 14244

Net Weekly Circulation	State County	Total Households	TV Households	%
Between 25-49%	Dekalb	25,600	25,200	98
	Jo Daviess	8,900	8,600	97
	Whiteside	24,200	23,800	98
Between 5-24%	IOWA			
	Jackson	8,200	8,100	99
	ILLINOIS			
	Kendall	13,900	13,800	99
	La Salle	42,600	41,700	98
	Mchenry	54,700	54,300	99
	Putnam	2,300	2,200	96
	WISCONSIN			
	Iowa	7,100	6,900	97
	Jefferson	23,800	23,500	99
Lafayette	6,200	6,100	98	
Walworth	27,000	26,600	99	
Station Totals		466,800	459,700	98
Net Weekly Circulation (1984)			250,900	
Average Daily Circulation (1984)			141,200	

THE TED HEPBURN COMPANY

Media Brokerage Specialist CATV, TV and Radio

Ted Hepburn, President Todd Hepburn, Vice-President
P.O. Box 42401, Cincinnati, Ohio 45242 (513) 791-8730

Illinois—Rockford

WTVO

Ch. 17

Network Service: NBC

Licensee: Winnebago Television Corp., 1917 N. Meridian Rd., Box 470, Rockford, IL 61105.

Studio: Meridian Rd., Box 470, Rockford 61105.

Telephone: 815-963-5413. **TWX:** 910-631-3445.

Technical Facilities: Channel No. 17 (488-494 MHz). Authorized power: 1175-kw max. & 759-kw horizontal visual, 124-kw max. & 79.4-kw horizontal aural. Antenna: 674-ft. above av. terrain, 710-ft. above ground, 1501-ft. above sea level.

Latitude 42° 17' 14"
Longitude 89° 10' 16"

Transmitter: Meridian Rd.

News Service: UPI.

Ownership: Plains TV Corp. stockholders collectively, 47.5%; Dubinsky Brothers Theatre Corp., 47.5%; Elmer Balaban, Trustee, 5%. Officers of Winnebago Television Corp.: Harry Balaban, pres.; Irwin Dubinsky, v.p.; Elmer Balaban, secy.; H. W. Dubinsky, treas. For other Balaban & Plains TV Corp. interests see Group Ownership of TV Stations.

Began Operation: May 3, 1953.

Represented (sales): Adam Young Inc.

Represented (legal): McKenna, Wilkinson & Kittner.

Personnel:

- HAROLD FROELICH, general manager.
- TOM D. ANDERSON, general sales manager.
- ROD LEEZER, local sales manager.
- RICHARD McDANIEL, program director.
- STEVE NEWVINE, news director.
- AL PETZKE, chief engineer.
- FRANK SANDERS, commercial film director.

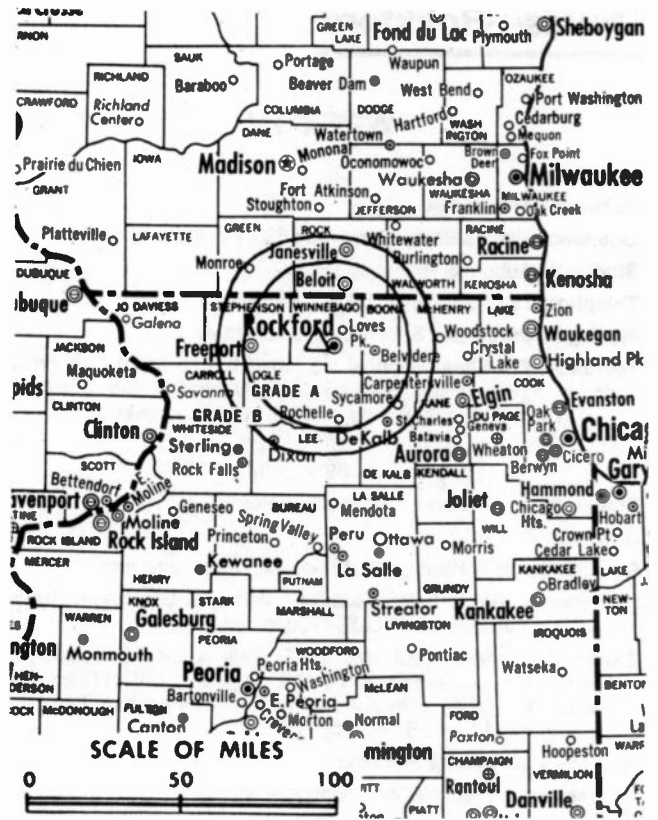
Highest One Hour Rate: \$700.

Highest 30 Sec. Rate: \$250.

NETWORK BASE HOURLY RATE: \$450.

Total Households: © MSI Consumer Market Data as of 1/1/84 TV Homes: TV% and Circulation © 1984 Arbitron County coverage based on Arbitron study.

Net Weekly Circulation	State County	Total Households	TV Households	%
50% & Over	ILLINOIS			
	Boone	10,400	10,200	98
	Lee	12,900	12,700	98
	Ogle	17,300	17,000	98
	Stephenson	18,900	18,500	98
	Winnebago	92,400	91,100	99



WTVO BPTC-88664KH Granted 6/30/82 © American Map Corp., 14244

Net Weekly Circulation	State County	Total Households	TV Households	%
50% & Over	WISCONSIN			
	Rock	51,800	51,100	99
	ILLINOIS			
Between 25-49%	Dekalb	25,600	25,200	98
	Jo Daviess	8,900	8,600	97
Between 5-24%	WISCONSIN			
	Green	11,600	11,400	98
	ILLINOIS			
	Carroll	7,000	6,900	99
	La Salle	42,600	41,700	98
Mchenry	54,700	54,300	99	
Whiteside	24,200	23,800	98	
WISCONSIN	Walworth	27,000	26,600	99
Station Totals		405,300	399,100	98
Net Weekly Circulation (1984)				208,900
Average Daily Circulation (1984)				114,200

Illinois—Freeport-Rockford

WIFR-TV

Ch. 23

Network Service: CBS.

Licensee: WIFR Television Inc., Box 123, Rockford 61105.

Studio: 2523 N. Meridian Rd., Rockford, IL 61105.

Telephone: 815-987-5300.

Technical Facilities: Channel No. 23 (524-530 MHz). Authorized power: 676-kw max. & 567-kw horizontal visual, 101-kw max. & 84.2-kw horizontal aural. Antenna: 721-ft. above av. terrain, 731-ft. above ground, 1549-ft. above sea level.

Latitude 42° 17' 48"
Longitude 89° 10' 15"

Transmitter: 1.7-mi. W of Rockford.

News Service: AP.

Satellite Earth Station: RCA, 3-meter; RCA receivers.

Ownership: Worrell Television Inc., owned primarily by Thomas E. Worrell Jr. & Worrell Newspapers Inc.; Arthur H. Hamilton, sr. v.p.; Dennis Rooker, secy. Worrell Newspapers Inc. owns WHSV-TV, Harrisonburg, VA. Principals also own WBNB-TV, Charlotte Amalie, VI.

Began Operation: Sept. 12, 1965. Sale to present owners by General Media Corp. approved by FCC April 11, 1977 (*Television Digest*, Vol. 16:39).

Represented (sales): Katz Television.

Represented (legal): Pierson, Ball & Dowd.

Personnel:

DENNIS WEST, president & general manager.
MICHAEL LENNON, general sales manager.
JACK KEEFE, news director.
JIM BRADY, chief engineer.
ROY N. BILSBARROW, controller.

Highest One Hour Rate: \$1200.

Highest 30 Sec. Rate (Sept. 1984): \$500.

NETWORK BASE HOURLY RATE: \$400.

Total Households: © MSI Consumer Market Data as of 1/1/84 TV Homes: TV% and Circulation © 1984 Arbitron County coverage based on Arbitron study.

Net Weekly Circulation	State County	Total Households	TV Households	%
50% & Over	ILLINOIS			
	Boone	10,400	10,200	98
	Dekalb	25,600	25,200	98
	Lee	12,900	12,700	98
	Ogle	17,300	17,000	98
	Stephenson	18,900	18,500	98
	Winnebago	92,400	91,100	99



WIFR-TV BPCT-3996 Granted 10/12/64

© American Map Corp., 14944

Net Weekly Circulation	State County	Total Households	TV Households	%
50% & Over	WISCONSIN			
	Rock	51,800	51,100	99
Between 25-49%	ILLINOIS			
	Jo Daviess	8,900	8,600	97
Between 5-24%	WISCONSIN			
	Green	11,600	11,400	98
	ILLINOIS			
	Carroll	7,000	6,900	99
	La Salle	42,600	41,700	98
	Mchenry	54,700	54,300	99
Whiteside	24,200	23,800	98	
	WISCONSIN			
	Walworth	27,000	26,600	99
Station Totals		405,300	399,100	98
Net Weekly Circulation (1984)			216,800	
Average Daily Circulation (1984)			125,200	

Illinois—Rock Island

WHBF-TV

Ch. 4

Network Service: CBS.

Licensee: Rock Island Broadcasting Co., Telco Bldg.

Studio: Telco Bldg., Rock Island, IL 61201.

Telephone: 309-786-5441. **TWX:** 309-788-0712.

Technical Facilities: Channel No. 4 (66-72 MHz). Authorized power: 100-kw visual, 10-kw aural. Antenna: 1342-ft. above av. terrain, 1383-ft. above ground, 2049-ft. above sea level.

Latitude 41° 32' 49"
Longitude 90° 28' 35"

Transmitter: Middle Rd., 5-mi. E of Davenport.

News Services: AP, UPI, CBS.

AM Affiliate: WHBF, 5-kw, 1270 kHz (CBS).

FM Affiliate: WHBF-FM, 39-kw, 98.9 MHz (No. 255), 900-ft.

Satellite Earth Station: In operation.

Ownership: Rock Island Bank, Executor, 88.87%; Anne Potter De Long, 11.11%. Principals also own KBUN & KBHP(FM), Bemidji, MN.

Began Operation: July 1, 1950.

Represented (sales): Petry Television Inc.

Represented (legal): Wilkinson, Barker, Knauer & Quinn.

Represented (engineering): Lohnes & Culver.

Personnel:

EDWARD E. DeLONG, executive vice president.
CHARLES HARRISON, vice president & general manager.
DEWEY L. NELSEN, v.p., sales & asst. general manager.
GEORGE KOPLOW, program manager & film buyer.
KEN KELLER, news director.
WES HOOTS, TV chief engineer.

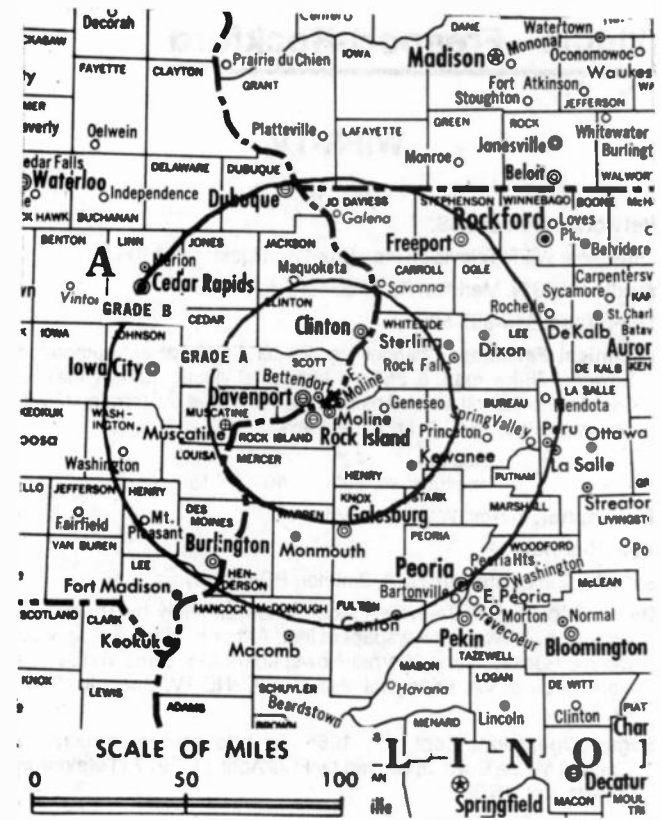
Highest One Hour Rate: \$3600.

Highest 30 Sec. Rate (July 5, 1984): \$600.

NETWORK BASE HOURLY RATE: \$1050.

Total Households: © MSI Consumer Market Data as of 1/1/84 TV Homes: TV% and Circulation © 1984 Arbitron County coverage based on Arbitron study.

Net Weekly Circulation	State County	Total Households	TV Households	%
50% & Over	IOWA			
	Cedar	7,100	7,000	99
	Clinton	20,700	20,500	99
	Des Moines	17,900	17,700	99
	Henry	7,000	6,900	98
	Jackson	8,200	8,100	99
	Jefferson	6,000	5,900	98
	Louisa	4,500	4,400	98
	Muscatine	14,900	14,800	99
	Scott	60,500	60,000	99
	ILLINOIS			
	Bureau	14,800	14,500	98
	Carroll	7,000	6,900	99
	Henderson	3,400	3,300	97
Henry	21,500	21,200	99	
Knox	23,600	23,300	99	
Lee	12,900	12,700	98	



WHBF-TV BRPCT-810415KE Granted 7/10/81

© American Map Corp., 14244

Net Weekly Circulation	State County	Total Households	TV Households	%
50% & Over	Mercer	7,100	7,000	99
	Rock Island	62,500	61,900	99
	Stark	2,700	2,700	100
	Warren	8,100	8,000	99
	Whiteside	24,200	23,800	98
Between 25-49%	IOWA			
	Johnson	32,400	31,800	98
	Washington	7,500	7,400	99
ILLINOIS	Jo Daviess	8,900	8,600	97
	Mc Donough	13,200	12,900	98
	Between 5-24%	IOWA		
Clayton		8,000	7,800	98
Delaware		6,400	6,300	98
Dubuque		31,500	31,000	98
Jones		7,100	7,000	99
Lee		16,100	15,900	99
Van Buren		3,200	3,100	97
ILLINOIS				
Fulton		16,500	16,100	98
Hancock		9,300	9,100	98
Marshall	5,500	5,400	98	
Mason	7,400	7,300	99	
Ogle	17,300	17,000	98	
Putnam	2,300	2,200	96	
Station Totals		527,200	519,500	98
Net Weekly Circulation (1984)			337,900	
Average Daily Circulation (1984)			211,700	

Illinois—Springfield

WRSP-TV

Ch. 55

Network Service: None, independent.

Licensee: Springfield Independent Television Co. Inc.

Studio: 3440 Clearlake Ave., Springfield, IL 62702.

Telephone: 217-523-8855.

Technical Facilities: Channel No. 55 (716-722 MHz). Authorized power: 2000-kw visual, 200-kw max aural. Antenna: 1442-ft. above av. terrain, 1449-ft. above ground, 2049-ft. above sea level.

Latitude 39° 47' 56"
Longitude 89° 26' 45"

Transmitter: 2.6-mi. SW of Mechanicsburg.

News Service: CNN Headline News.

Satellite Earth Station: Harris, 6.1-meter; Harris receivers.

Ownership: Cy N. Bahakel, pres.-treas., 100%; Michael R. Kassner, exec. v.p.; Lorraine Lancaster, v.p.-secy.; Phyllis Modlin, v.p. For other interests, see Group Ownership of TV Stations.

Began Operation: June 1, 1979. Sale to present owner by Will F. Wingerter, et al., approved by FCC March 15, 1982.

Represented (sales): Seltel Inc.

Represented (legal): Jeffrey W. Malickson.

Represented (engineering): Jack Davidson.

Personnel:

- BRUCE FLEMING, general manager, program dir. & national sales manager.
- BILL HARPER, sales manager.
- CAROL ONDRULA, traffic/operations manager.
- KEN MYERS, chief engineer.

Highest 30 Sec. Rate (July 1984): \$100.

Total Households: © MSI Consumer Market Data as of 1/1/84 TV Homes: TV% and Circulation © 1984 Arbitron County coverage based on Arbitron study.


Net Weekly Circulation	State County	Total Households	TV Households	%
50% & Over	ILLINOIS			
	Menard	4,600	4,500	98
Between 25-49%	ILLINOIS			
	Christian	14,000	13,700	98
	Logan	11,500	11,300	98
	Macon	50,100	49,200	98
	Morgan	14,200	13,800	97
	Sangamon	72,300	70,600	98
Between 5-24%	ILLINOIS			
	Cass	5,700	5,600	97
	Mason	7,400	7,300	99
Station Totals		179,800	176,000	97
Net Weekly Circulation (1984)			71,000	
Average Daily Circulation (1984)			27,000	



WRSP-TV BNPCT-821206KE Granted 10/7/83

© American Map Corp., No. 14244

BLACKBURN & COMPANY, INC.



**RADIO • TV • CATV • NEWSPAPER BROKERS
NEGOTIATIONS • FINANCING • APPRAISALS**

CHICAGO	333 N. Michigan Ave., 60601	(312) 346-6460
WASHINGTON, D.C.	1111 19th St., N.W., 20036	(202) 331-9270
ATLANTA	400 Colony Sq., #1004, 30361	(404) 892-4655
BEVERLY HILLS	9465 Wilshire Blvd., 90212	(213) 274-8151

Illinois—Springfield

WICS

Ch. 20

Network Service: NBC.

Licensee: WICS-TV Inc.

Studio: 2680 East Cook St., Springfield, IL 62703.

Telephone: 217-753-5620. **TWX:** 910-242-0551.

Technical Facilities: Channel No. 20 (506-512 MHz). Authorized power: 1510-kw max. & 676-kw horizontal visual, 151-kw max. & 67.6-kw horizontal aural. Antenna: 1430-ft. above av. terrain, 1458-ft. above ground, 2049-ft. above sea level.

Latitude 39° 48' 15"
Longitude 89° 27' 40"

Transmitter: Mechanicsburg, IL.

News Services: UPI, NBC.

Satellite Earth Station: Scientific-Atlanta; 7-meter.

Ownership: North American Broadcasting Co. Inc., 100%. Steven J. Kumble, chmn.-secy.-treas.

Began Operation: Sept. 17, 1953. Sale to present owner by Plains TV Corp. approved by FCC April 7, 1980 (*Television Digest*, Vol. 19:16).

Represented (sales): Katz Television.

Represented (legal): McKenna, Wilkinson & Kittner.

Represented (engineering): Jules Cohen & Associates.

Personnel:

MILTON D. FRIEDLAND, v.p. & general manager.
DON SQUIRES, general sales manager.
VIRGINIA RUSH, national sales manager.
JERROLD MERRITT, director of engineering.
GARY SPEARS, program operations manager.
H. K. SPRINGER, business manager.
DON HICKMAN, news director.
CARL BAUMAN, promotion director.

Highest 30 Sec. Rate (Oct. 1, 1984): \$1500.

NETWORK BASE HOURLY RATE: \$750.

Total Households: © MSI Consumer Market Data as of 1/1/84 TV Homes: TV% and Circulation © 1984 Arbitron County coverage based on Arbitron study.

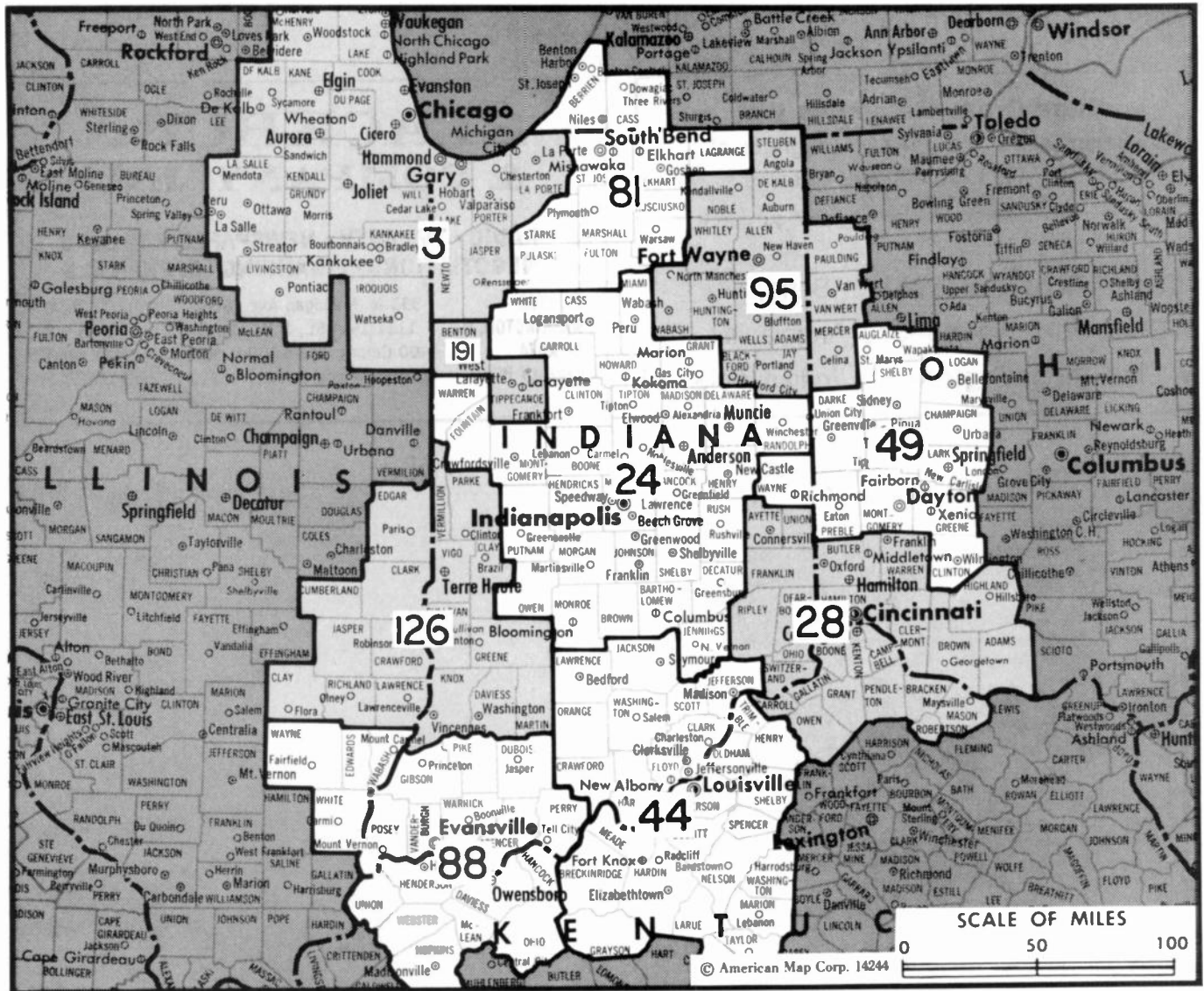
Net Weekly Circulation	State County	Total Households	TV Households	%
50% & Over	ILLINOIS			
	Cass	5,700	5,600	97
	Christian	14,000	13,700	98
	De Witt	7,000	6,900	99
	Effingham	11,700	11,300	96
	Logan	11,500	11,300	98
	Macon	50,100	49,200	98
	Menard	4,600	4,500	98
	Montgomery	12,200	11,900	98
	Morgan	14,200	13,800	97
	Moultrie	5,400	5,200	96
Sangamon	72,300	70,600	98	



WICS BPCT-4487 Granted 7/12/72

© American Map Corp., 14244

Net Weekly Circulation	State County	Total Households	TV Households	%
50% & Over	Scott	2,300	2,300	100
	Shelby	8,900	8,600	97
Between 25-49%	ILLINOIS			
	Brown	2,100	2,000	95
	Fayette	8,300	8,000	96
	Mason	7,400	7,300	99
	Piatt	6,200	6,100	98
Between 5-24%	ILLINOIS			
	Clay	6,100	5,800	95
	Coles	20,600	20,200	98
	Douglas	7,400	7,300	99
	Ford	5,800	5,700	98
	Fulton	16,500	16,100	98
	Jasper	4,300	4,200	98
	Mc Donough	13,200	12,900	98
	Mc Lean	44,400	43,400	98
	Macoupin	19,200	18,800	98
Schuyler	3,200	3,100	97	
Tazewell	49,300	48,500	98	
Station Totals		433,900	424,300	97
Net Weekly Circulation (1984)			214,600	
Average Daily Circulation (1984)			135,300	



Indiana Station Status as of August 15, 1984

	VHF	UHF	TOTAL
Commercial Television Stations	7	17	24
Educational Television Stations	1	5	6
			30

Market	Arbitron ADI TV Households	Rank	Market Area Commercial TV Stations
Chicago, IL	2,968,100	3	WBBM-TV (2), WBBS-TV (60), WCFC-TV (38), WCUI-TV (26), WFBN (66), WFLD-TV (32), WGN-TV (9), WLS-TV (7), WMAQ-TV (5), WPWR-TV (60), WSNS-TV (44)
Indianapolis, IN	804,500	24	WHMB-TV (40), WISH-TV (8), WPDS-TV (59), WRTV (6), WTHR (13), WTTV (4)
Cincinnati, OH	692,800	28	WBTV (64), WCPO-TV (9), WKRC-TV (12), WLWT (5), WXIX-TV (19)
Louisville, KY	509,600	44	WAVE-TV (3), WDRB-TV (41), WGRB (34), WHAS-TV (11), WLKY-TV (32)
Dayton, OH	475,500	49	WDTN (2), WHIO-TV (7), WKEF (22), WKOH (43), WTJC (26)
South Bend-Elkhart, IN	279,300	81	WHME-TV (46), WNDU-TV (16), WSBT-TV (22), WSJV (28)
Evansville, IN	258,500	88	WEHT (25), WEVV (44), WFIE-TV (14), WTVW (7)
Fort Wayne, IN	231,600	95	WANE-TV (15), WBKZ (63), WFFT-TV (55), WKJG-TV (33), WPTA (21)
Terre Haute, IN	162,000	126	WBAK-TV (38), WTHI-TV (10), WTVW (2)
Lafayette, IN	45,300	191	WLFI-TV (18)

State Cross Reference List

Communities That Receive Programs of
Stations That Are Located Elsewhere

WSJV, Elkhart--See South Bend, IN

WBKZ, Fort Wayne--See Angola, IN

WTTV, Bloomington--See Indianapolis, IN

**BLACKBURN
& COMPANY, INC.**

**RADIO • TV • CATV • NEWSPAPER BROKERS
NEGOTIATIONS • FINANCING • APPRAISALS**

CHICAGO	333 N. Michigan Ave., 60601	(312) 346-6460
WASHINGTON, D.C.	1111 19th St., N.W., 20036	(202) 331-9270
ATLANTA	400 Colony Sq., #1004, 30361	(404) 892-4655
BEVERLY HILLS	9465 Wilshire Blvd., 90212	(213) 274-8151

Indiana—Angola

WBKZ

(formerly WXJC-TV)

Ch. 63

Network Service: None, independent.

Licensee: James A. Chase, 401 W. Broad St., Angola, IN 46703-0039.

Studio: 401 W. Broad St., Angola, IN 46703-0039.

Telephone: 219-665-7387.

Technical Facilities: Channel No. 63 (764-770 MHz). Authorized power: 23.4-kw visual, 4.68-kw aural. Antenna: 300-ft. above av. terrain, 240-ft. above ground, 1315-ft. above sea level.

Latitude 41° 37' 13.5"
Longitude 85° 00' 09.0"

Transmitter: Old 27 at S city limits, Angola.

News Service: INN.

Satellite Earth Stations: Scientific-Atlanta & KLM.

Ownership: James A. Chase, 100%.

Began Operation: April 22, 1983.

Represented (sales): Spot Time Ltd.

Represented (legal): Thomas L. Root.

Represented (engineering): Electro-Labs (Angola, IN).

Personnel:

- JAMES A. CHASE, general manager.
- KIMBERLY I. WILSON, administrative assistant.
- JERRY CLARK, chief engineer.
- JULIUS T. FLYWHEEL, program director.

Highest 30 Sec. Rate (July 25, 1984): \$30.

Arbitron Data: Not available.



WBKZ BPCT—800324KF Granted 2/13/81

© American Map Corp., No. 14244

**For U.S. TV Station Call Letters,
see page 8**

Indiana—Evansville

WEHT

Ch. 25

Network Service: CBS.

Licensee: Gilmore Broadcasting Corp., Box 25, Evansville 47701.

Studio: Marywood Dr., Henderson County, KY.

Mailing Address: Box 25, Evansville, IN 47701.

Telephone: 812-424-9215, Evansville. **TWX:** 510-545-7434.

Technical Facilities: Channel No. 25 (536-542 MHz). Authorized power: 1194-kw max. & 794-kw horizontal visual, 286-kw max. & 185-kw horizontal aural. Antenna: 1030-ft. above av. terrain, 988-ft. above ground, 1449-ft. above sea level.

Latitude 37° 51' 56"
Longitude 87° 34' 04"

Transmitter: Marywood Dr., Henderson County, KY.

News Service: AP.

Satellite Earth Station: In operation.

Ownership: See KODE-TV, Joplin, MO.

Began Operation: Sept. 11, 1953. Sale to present owner by Henry S. Hilberg and associates approved July 20, 1964 by FCC (*Television Digest*, Vol. 4:16, 29). Sale to Hilberg group by M. A. Lightman's Malco Theatres Inc. approved Oct. 24, 1956 (Vol. 12:35, 43).

Represented (sales): Katz Television.

Represented (legal): Wiley, Johnson & Rein.

Represented (engineering): Cohen & Dippell.

Personnel:

ERNEST D. MADDEN, vice president & general manager.
DAVID BLYTHE, general sales manager.
BROD SEYMOUR, program director.
LARRY LUFSEY, chief engineer.
STAN CLARK, news director.

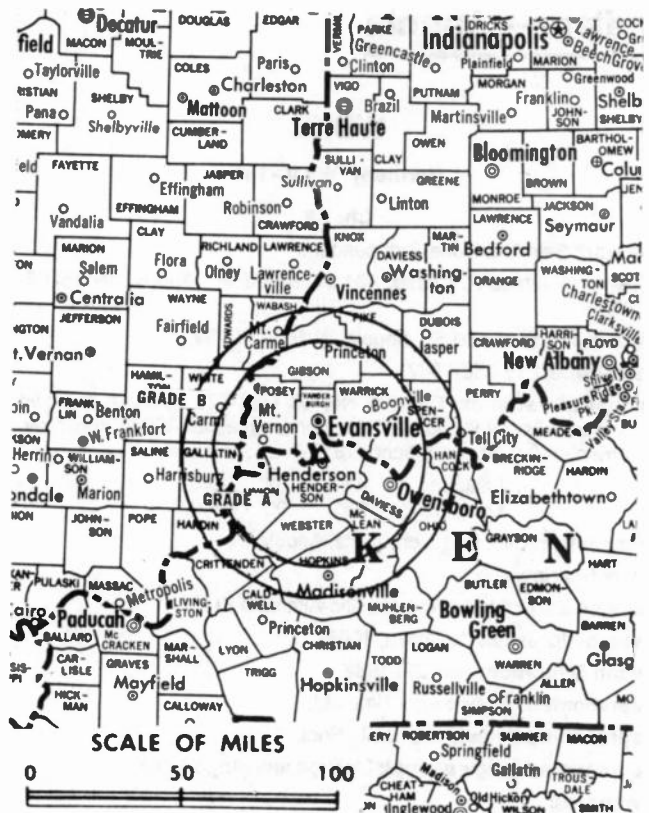
Highest One Hour Rate: \$3200.

Highest 30 Sec. Rate (Aug. 1, 1984): \$500.

NETWORK BASE HOURLY RATE: \$560.

Total Households: © MSI Consumer Market Data as of 1/1/84 TV Homes: TV% and Circulation © 1984 Arbitron County coverage based on Arbitron study.

Net Weekly Circulation	State County	Total Households	TV Households	%
50% & Over	ILLINOIS			
	Edwards	3,400	3,300	97
	Gallatin	2,900	2,800	97
	Wabash	5,300	5,100	96
	Wayne	7,300	7,000	95
	White	7,200	6,900	95
	INDIANA			
	Dubois	12,300	11,900	97
	Gibson	12,900	12,600	98
	Perry	6,800	6,600	97
Pike	5,400	5,200	96	
Posey	9,900	9,600	97	
Spencer	6,700	6,500	97	
Vanderburgh	66,200	64,800	98	
Warrick	15,600	15,200	97	
KENTUCKY				
Daviess	32,000	31,700	99	
Hancock	2,800	2,800	100	
Henderson	15,900	15,700	99	



WEHT BPCT-4924 Granted 6/29/76

© American Map Corp., 14244

Net Weekly Circulation	State County	Total Households	TV Households	%
50% & Over	Hopkins	17,800	17,600	99
	Mc Lean	3,700	3,700	100
	Muhlenberg	11,600	11,500	99
	Ohio	8,000	7,900	99
	Union	5,800	5,700	98
	Webster	5,700	5,600	98
Between 25-49%	ILLINOIS			
	Hardin	2,100	2,000	95
	Lawrence	6,800	6,600	97
INDIANA	Daviess	10,300	10,000	97
	Knox	16,100	15,800	98
	KENTUCKY			
	Caldwell	5,100	5,000	98
Crittenden	3,500	3,500	99	
Between 5-24%	ILLINOIS			
	Hamilton	3,900	3,700	95
	Saline	11,900	11,500	97
	INDIANA			
	Martin	3,800	3,700	97
	KENTUCKY			
	Breckinridge	6,200	6,100	98
	Christian	21,000	20,800	99
	Grayson	7,800	7,700	99
	Trigg	3,600	3,600	100
Station Totals		367,300	359,700	97
Net Weekly Circulation (1984)			250,300	
Average Daily Circulation (1984)			155,900	

Indiana—Evansville

WEVV

Ch. 44

Network Service: None, independent.

Licensee: Family TV Inc., 629 Walnut, Evansville, IN 47708.

Studio: 629 Walnut St., Evansville, IN 47708.

Telephone: 812-424-9201.

Technical Facilities: Channel No. 44 (650-656 MHz). Authorized power: 1313.7-kw max. visual, 262.6-kw max. aural. Antenna: 970-ft. above av. terrain, 999-ft. above ground, 1419-ft. above sea level.

Latitude 38° 03' 07"
Longitude 87° 19' 12"

Transmitter: 0.9-mi. E of U.S. 41 on KY Hwy. 414, Henderson County, KY.

News Service: CNN Headline News.

Satellite Earth Stations: In operation.

Ownership: Ohio Valley Television Inc. Alvin Dauble, pres., Aubrey D. Ryals, v.p., 13% each; Richard F. Shively, secy., 35%; William L. Brooks, treas., David L. Barning, asst. secy., Edgar A. Kuhlenschmidt, 13% each. For Shively's other interests, see Group Ownership of TV Stations.

Began Operation: Nov. 17, 1983.

Represented (sales): Adam Young Inc.

Represented (legal): James E. Greeley.

Personnel:

MICHAEL BROOKS, general manager.
ROBERT RAMSEY, program & operations manager.
BILL HIGHT, local sales manager.

Highest One Hour Rate: \$2000.

Highest 30 Sec. Rate: \$250.

Total Households: © MSI Consumer Market Data as of 1/1/84 TV Homes: TV% and Circulation © 1984 Arbitron County coverage based on Arbitron study.

	INDIANA			
Between 25-49%	Warrick	15,600	15,200	97
Between 5-24%	ILLINOIS			
	Edwards	3,400	3,300	97
	Gallatin	2,900	2,800	97
	Hamilton	3,900	3,700	95
	Hardin	2,100	2,000	95
	Wabash	5,300	5,100	96
	Wayne	7,300	7,000	95
	White	7,200	6,900	95
	INDIANA			
	Dubois	12,300	11,900	97
	Gibson	12,900	12,600	98



WEVV BMPCT-821101K1 Granted 12/15/82 © American Map Corp., No. 14244

Net Weekly Circulation	State County	Total Households	TV Households	%
Between 5-24%	Pike	5,400	5,200	96
	Posey	9,900	9,600	97
	Spencer	6,700	6,500	97
	Vanderburgh	66,200	64,800	98
	KENTUCKY			
	Breckinridge	6,200	6,100	98
	Crittenden	3,500	3,500	99
	Daviess	32,000	31,700	99
	Hancock	2,800	2,800	100
	Henderson	15,900	15,700	99
	Mc Lean	3,700	3,700	100
	Muhlenberg	11,600	11,500	99
	Ohio	8,000	7,900	99
	Union	5,800	5,700	98
	Webster	5,700	5,600	98
Station Totals		256,300	250,800	97
Net Weekly Circulation (1984)				47,400
Average Daily Circulation (1984)				20,800

Indiana—Evansville

WFIE-TV

Ch. 14

Network Service: NBC.

Licensee: Cosmos Broadcasting Co., 1115 Mount Auburn Rd. 47712.

Studio: 1115 Mount Auburn Rd., Evansville, IN 47712.

Telephone: 812-426-1414.

Technical Facilities: Channel No. 14 (470-476 MHz). Authorized power: 2208-kw max. & 1020-kw horizontal visual, 331-kw max. & 91.2-kw horizontal aural. Antenna: 1020-ft. above av. terrain, 949-ft. above ground, 1449-ft. above sea level.

Latitude 37° 53' 14"
Longitude 87° 31' 07"

Transmitter: Wolf Hill, approx. 2300-ft. NE of intersection of Rte. 414 (Wathen Lane) & Cemetery Rd., near Henderson, KY.

News Service: AP.

Satellite Earth Station: In operation.

Ownership: Cosmos Broadcasting Co., 100%. For other interests, see Group Ownership of TV Stations.

Began Operation: Nov. 9, 1953. Sale to present owner by Orion Bcstg. approved by FCC Aug. 14 1981. Sale to Orion by Jesse D. Fine theatre family approved July 18, 1956. (Television Digest, Vol. 12:25, 26, 29).

Represented (sales): Blair Television.

Represented (legal): Dow, Lohnes & Albertson.

Personnel:

CONRAD L. CAGLE, vice president & general manager.
JOHN SANDWELL, general sales manager.
JIM MOORE, national sales manager.
BOB WEST, director of operations.
LEN WELLS, news director.
MARION B. PAUL, chief engineer.
SHIRLEY KIRK, program manager.

Highest 30 Sec. Rate (July 1, 1984): \$1800.

NETWORK BASE HOURLY RATE: \$870.

Total Households: © MSI Consumer Market Data as of 1/1/84 TV Homes: TV% and Circulation © 1984 Arbitron County coverage based on Arbitron study.

Net Weekly Circulation	State County	Total Households	TV Households	%
50% & Over	ILLINOIS			
	Edwards	3,400	3,300	97
	Gallatin	2,900	2,800	97
	Wabash	5,300	5,100	96
	Wayne	7,300	7,000	95
	White	7,200	6,900	95
	INDIANA			
	Dubois	12,300	11,900	97
	Gibson	12,900	12,600	98
	Perry	6,800	6,600	97
Pike	5,400	5,200	96	
Posey	9,900	9,600	97	
Spencer	6,700	6,500	97	
Vanderburgh	66,200	64,800	98	
Warrick	15,600	15,200	97	
KENTUCKY				
Daviess	32,000	31,700	99	
Hancock	2,800	2,800	100	
Henderson	15,900	15,700	99	



For Translator Stations, consult index

Net Weekly Circulation	State County	Total Households	TV Households	%
50% & Over	Hopkins	17,800	17,600	99
	Mc Lean	3,700	3,700	100
	Ohio	8,000	7,900	99
	Union	5,800	5,700	98
	Webster	5,700	5,600	98
Between 25-49%	ILLINOIS			
	Clay	6,100	5,800	95
	Hamilton	3,900	3,700	95
	Hardin	2,100	2,000	95
Lawrence	6,800	6,600	97	
INDIANA	Knox	16,100	15,800	98
	KENTUCKY			
	Caldwell	5,100	5,000	98
Crittenden	3,500	3,500	99	
Muhlenberg	11,600	11,500	99	
Between 5-24%	ILLINOIS			
	Crawford	8,200	8,000	98
	Richland	7,000	6,800	97
Saline	11,900	11,500	97	
INDIANA	Daviess	10,300	10,000	97
Station Totals		346,200	338,400	97
Net Weekly Circulation (1984)			242,200	
Average Daily Circulation (1984)			156,700	

Indiana—Evansville

WTVW

Ch. 7

Network Service: ABC

Licensee: Indiana Partners Ltd., Box 7, Evansville, IN 47701.

Studio: 477 Carpenter St., Evansville, IN 47701.

Telephone: 812-422-1121. **TWX:** 810-353-0594.

Technical Facilities: Channel No. 7 (174-180 MHz). Authorized power: 316-kw visual, 63.2-kw aural. Antenna: Circularly polarized 1000-ft. above av. terrain, 1013-ft. above ground, 1493-ft. above sea level.

Latitude 38° 01' 27"
Longitude 87° 21' 43"

Transmitter: 1-mi. S of Chandler, IN.

News Services: AP, ABC.

Satellite Earth Station: Avcom.

Ownership: WTVW Inc., gen partner, 2.3%; WTVY Inc., ltd. partner, 97.7%. WTVW ownership: Charles Woods, pres.-treas., 80%; Betty K. Colvin, v.p.-secy., 20%. For WTVY ownership, see WTVY, Dothan, AL.

Began Operation: Aug. 21, 1956. Sale to present owners by Fuqua Communications approved by FCC Nov. 17, 1980. Sale of control to Fuqua by Polaris Corp. approved by FCC Sept. 26, 1966 (*Television Digest*, Vol. 5:51; 6:39). Previous sale of control by Ferris E. Traylor, Rex Schepp and Miklos Sperling to Producers Inc. (Polaris) approved Aug. 27, 1962 (Vol. 2:35).

Represented (sales): Avery-Knodel.

Represented (legal): Kenkel & Barnard.

Personnel:

CHARLES WOODS, president & general manager.
DEBORAH CORBETT, controller.
KEN SCHREIBER, general sales manager.
DAVID CASTRALE, production manager.
JOHN SCHUTA, chief engineer.
AL GENDEK, news director.

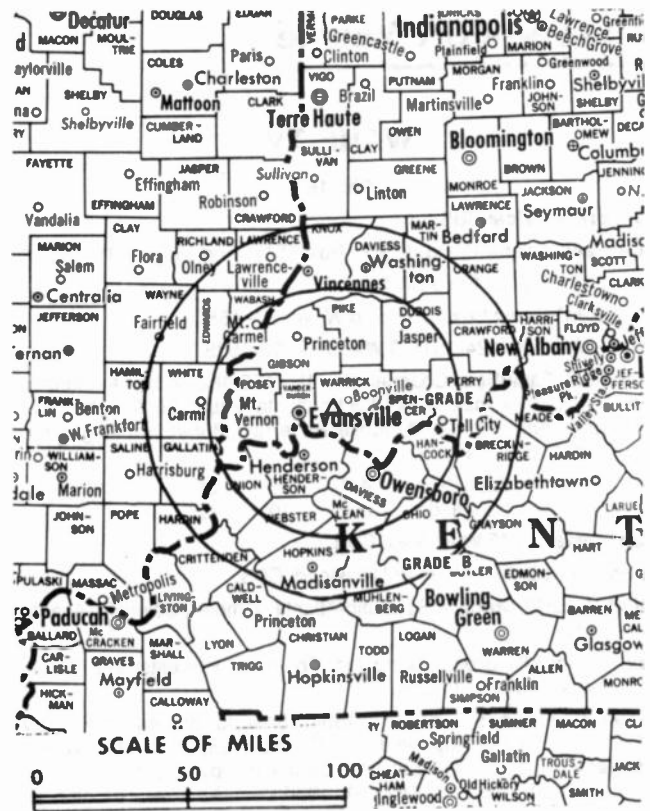
Highest One Hour Rate: \$3600.

Highest 30 Sec. Rate (Oct. 1, 1984): \$700.

NETWORK BASE HOURLY RATE: \$1300.

Total Households: © MSI Consumer Market Data as of 1/1/84 TV Homes: TV% and Circulation © 1984 Arbitron County coverage based on Arbitron study.

Net Weekly Circulation	State County	Total Households	TV Households	%
50% & Over	ILLINOIS			
	Clay	6,100	5,800	95
	Edwards	3,400	3,300	97
	Gallatin	2,900	2,800	97
	Hardin	2,100	2,000	95
	Lawrence	6,800	6,600	97
	Richland	7,000	6,800	97
	Wabash	5,300	5,100	96
	Wayne	7,300	7,000	95
	White	7,200	6,900	95
	INDIANA			
	Daviess	10,300	10,000	97
	Dubois	12,300	11,900	97
	Gibson	12,900	12,600	98
	Knox	16,100	15,800	98
Martin	3,800	3,700	97	
Orange	7,000	6,800	97	
Perry	6,800	6,600	97	
Pike	5,400	5,200	96	
Posey	9,900	9,600	97	
Spencer	6,700	6,500	97	
Vanderburgh	66,200	64,800	98	
Warrick	15,600	15,200	97	
KENTUCKY				
Breckinridge	6,200	6,100	98	
Caldwell	5,100	5,000	98	



WTVW BPCT-810427KE Granted 6/22/81

© American Map Corp., 14244

Net Weekly Circulation	State County	Total Households	TV Households	%
50% & Over	Crittenden	3,500	3,500	99
	Daviess	32,000	31,700	99
	Hancock	2,800	2,800	100
	Henderson	15,900	15,700	99
	Hopkins	17,800	17,600	99
	Mc Lean	3,700	3,700	100
	Muhlenberg	11,600	11,500	99
	Ohio	8,000	7,900	99
	Union	5,800	5,700	98
	Webster	5,700	5,600	98
Between 25-49%	ILLINOIS			
	Crawford	8,200	8,000	98
	INDIANA			
Crawford	3,600	3,400	94	
Between 5-24%	KENTUCKY			
	Grayson	7,800	7,700	99
	ILLINOIS			
	Hamilton	3,900	3,700	95
	Jasper	4,300	4,200	98
	Pope	1,700	1,600	94
	Saline	11,900	11,500	97
	INDIANA			
	Greene	12,200	11,900	98
	Harrison	9,900	9,700	98
Lawrence	16,200	15,900	98	
Sullivan	8,200	8,000	98	
KENTUCKY				
Butler	4,000	3,900	97	
Christian	21,000	20,800	99	
Lyon	2,500	2,500	100	
Marshall	10,300	10,200	99	
Meade	7,700	7,700	100	
Station Totals		472,600	462,500	97
Net Weekly Circulation (1984)			311,700	
Average Daily Circulation (1984)			200,100	

Public/Educational Station Directory follows Commercial Stations

Indiana—Fort Wayne

WANE-TV

Ch. 15

Network Service: CBS.

Licensee: Indiana Bcstg. Corp., Box 1515, Fort Wayne, IN 46801.

Studio: 2915 West State Blvd.

Mailing Address: Box 1515, Fort Wayne, IN 46801.

Telephone: 219-424-1515. **TWX:** 810-332-1508.

Technical Facilities: Channel No. 15 (476-482 MHz). Authorized power: 436-kw max. & 144-kw horizontal visual, 28.2-kw horizontal aural. Antenna: 830-ft. above av. terrain, 836-ft. above ground, 1649-ft. above sea level.

Latitude 41° 05' 35"
Longitude 85° 10' 42"

Transmitter: 2915 West State Blvd.

News Service: AP, Group W Newsfeed, CBS.

Satellite Earth Station: Scientific-Atlanta, 7-meter; Scientific-Atlanta receivers.

Ownership: LIN Broadcasting Inc. For other interests, see Group Ownership of TV Stations.

Began Operation: Sept. 26, 1954. Sale to present owner by Corinthian Bcstg. approved by FCC Nov. 28, 1983 (**Television Digest**, Vol. 23:36). Sale to Corinthian by Universal Bcstg. (McConnell) approved Oct. 10, 1956 by FCC. Previous sale as WINT by R. Morris Pierce group approved June 13, 1956 (Vol. 12:24, 34, 41).

Represented (sales): Katz Television.

Represented (legal): Wilmer, Cutler & Pickering.

Personnel:

- ROBERT A. FISHMAN, president & general manager.
- R. BRUCE CYNAR, general sales manager.
- DIANNE ADJAN, program/production manager.
- TOBIE PATE, promotion director.
- LARRY L. SMITH, news director.
- TOM WEBER, chief engineer.
- PHIL DAVIS, financial manager.

Highest One Hour Rate: \$1400.

Highest 30 Sec. Rate (July 1, 1984): \$600.

NETWORK BASE HOURLY RATE: \$825.

Total Households: © MSI Consumer Market Data as of 1/1/84 TV Homes: TV% and Circulation © 1984 Arbitron County coverage based on Arbitron study.

Net Weekly Circulation	State County	Total Households	TV Households	%
INDIANA				
50% & Over	Adams	10,200	10,000	98
	Allen	108,500	106,900	98
	Blackford	5,600	5,500	98
	De Kalb	11,900	11,700	99
	Huntington	12,900	12,700	98
	Jay	8,400	8,200	98
	Noble	12,900	12,600	98
	Stauben	9,600	9,400	98



WANE-TV BPCT-2515 Granted 7/30/58

© American Map Corp., 14244

Net Weekly Circulation	State County	Total Households	TV Households	%	
50% & Over	Wabash	12,800	12,500	98	
	Wells	9,300	9,100	98	
	Whitley	9,500	9,400	99	
	OHIO				
	Defiance	13,900	13,700	99	
Between 25-49%	Paulding	7,300	7,200	99	
	Van Wert	11,500	11,300	98	
	Williams	13,500	13,200	98	
	INDIANA				
	Grant	27,900	27,400	98	
Between 5-24%	Lagrange	8,300	7,900	95	
	OHIO				
	Mercer	13,000	12,800	98	
	Putnam	10,700	10,500	98	
	INDIANA				
Station Totals	Kosciusko	22,700	22,200	98	
	OHIO				
	Allen	40,600	39,900	98	
	Auglaize	15,400	15,100	98	
	Henry	10,300	10,200	99	
Net Weekly Circulation (1984)		406,700	399,400	98	
Average Daily Circulation (1984)				250,600	
				138,600	

Indiana—Fort Wayne

WFFT-TV

Ch. 55

Network Service: None, independent.

Licensee: Great Trails Bcstg. Corp., 4 Main St., Dayton, OH.

Studio: 3707 Hillegas Rd., Box 2255, Fort Wayne, IN 46801.

Telephone: 219-424-5555.

Technical Facilities: Channel No. 55 (716-722 MHz). Authorized power: 603-kw max. & 389-kw horizontal visual, 60.3-kw max. & 38.9-kw horizontal aural. Antenna: 780-ft. above av. terrain, 805-ft. above ground, 1625-ft. above sea level.

Latitude 41° 06' 33"
Longitude 85° 11' 44"

Transmitter: 3707 Hillegas Rd.

News Service: UPI.

Satellite Earth Stations: Scientific-Atlanta; 10-meter.

Ownership: Great Trails Bcstg. Corp., see WHAG-TV, Hagerstown, MD.

Began Operation: Dec. 21, 1977. Sale to present owner by Ontario Corp. approved by FCC June 1, 1982 (Television Digest, Vol. 22:13).

Represented (sales): Seltel Inc.

Represented (legal): Haley, Bader & Potts.

Personnel:

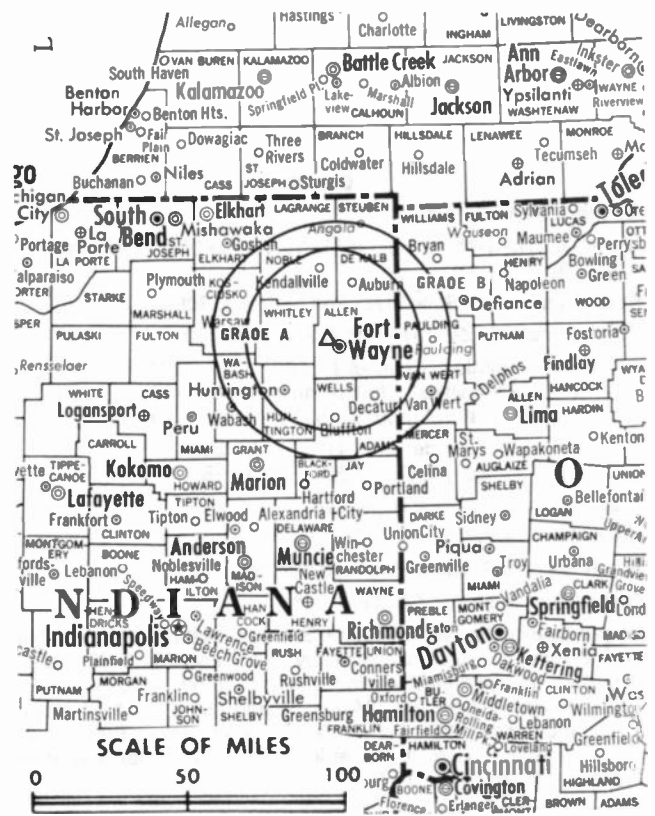
- JACK STUART, vice president & general manager.
- MIKE McMELLON, director of operations.
- FRANK HAWKINS, general sales manager.
- JIM GLENDENNING, national sales manager.
- JOE HEIMAN, regional sales manager.
- WAYNE YOUNKINS, chief engineer.
- ROBERT G. McDOWELL, production manager.
- STEVE SHINE, news director.

Highest One Hour Rate: \$3000.

Highest 30 Sec. Rate (July 15, 1983): \$320

Total Households: © MSI Consumer Market Data as of 1/1/84 TV Homes: TV% and Circulation © 1984 Arbitron County coverage based on Arbitron study.

Net Weekly Circulation	State County	Total Households	TV Households	%
50% & Over	INDIANA			
	Adams	10,200	10,000	98
	Allen	108,500	106,900	98
	Blackford	5,600	5,500	98
	De Kalb	11,900	11,700	99
	Huntington	12,900	12,700	98
	Jay	8,400	8,200	98
	Noble	12,900	12,600	98
	Steuben	9,600	9,400	98
	Wabash	12,800	12,500	98
	Wells	9,300	9,100	98
	Whitley	9,500	9,400	99
	OHIO			
	Defiance	13,900	13,700	99
Mercer	13,000	12,800	98	
Paulding	7,300	7,200	99	
Putnam	10,700	10,500	98	
Van Wert	11,500	11,300	98	
Williams	13,500	13,200	98	
Between 25-49%	INDIANA			
	Grant	27,900	27,400	98
	Kosciusko	22,700	22,200	98
	Lagrange	8,300	7,900	95
	OHIO			
Allen	40,600	39,900	98	
Auglaize	15,400	15,100	98	



For Low-Power TV Stations Consult Index

Net Weekly Circulation	State County	Total Households	TV Households	%
Between 5-24%	INDIANA			
	Fulton	7,400	7,300	99
	Miami	13,900	13,600	98
	Randolph	10,900	10,700	98
MICHIGAN	Branch	15,000	14,800	99
	St Joseph	21,000	20,700	99
OHIO	Darke	20,000	19,700	98
	Henry	10,300	10,200	99
	Station Totals	494,900	486,200	98
Net Weekly Circulation (1984)			250,100	
Average Daily Circulation (1984)			113,700	

Media Brokerage Specialist
CATV, TV and Radio

**THE
TED HEPBURN
COMPANY**

Ted Hepburn, President Todd Hepburn, Vice-President
P.O. Box 42401, Cincinnati, Ohio 45242 (513) 791-8730

Indiana—Fort Wayne

WKJG-TV

Ch. 33

Network Service: NBC.

Licensee: Thirty-Three Inc., 2633 West State Blvd., Fort Wayne, IN 46808.

Studio: 2633 West State Blvd., Fort Wayne 46808.

Telephone: 219-422-7474. **TWX:** 810-332-1400.

Technical Facilities: Channel No. 33 (584-590 MHz). Authorized power: 589-kw visual, 58.9-kw aural. Antenna: 770-ft. above av. terrain, 793-ft. above ground, 1593-ft. above sea level.

Latitude 41° 05' 36.00"
Longitude 85° 10' 28.47"

Transmitter: 2633 West State Blvd.

News Service: AP.

Satellite Earth Station: Miralite, 3.7-meter; Pinzone receivers.

Ownership: Joseph R. Cloutier, 100%.

Began Operation: Nov. 21, 1953. Sale to present owner by Wabash Valley Bcstg. Corp. approved by FCC Nov. 23, 1983. Sale to Wabash by Federated Media Inc. approved by FCC July 30, 1974 (*Television Digest*, Vol. 14:32). Sale to FMI by Truth Publishing Co. approved by FCC March 10, 1971 (Vol. 10:27). Previous sale by Clarence L. Schust, H. Leslie Popp and associates approved March 13, 1957 (Vol. 13:5, 11).

Represented (sales): Pety Television Inc.

Represented (legal): Haley, Bader & Potts.

Represented (engineering): Lohnes & Culver.

Personnel:

- HILLIARD GATES, vice president & general manager.
- WILLIAM KLINE, general sales manager.
- WILLIAM NICHOLS, assistant general manager.
- LARRY BOWER, promotion & operations director.
- RICHARD FLOREA, news director.
- WAYNE ROTHGEB, farm director.
- EUGENE A. CHASE, chief engineer.

Highest One Hour Rate: \$1150.

Highest 30 Sec. Rate (July 6, 1984): \$600.

NETWORK BASE HOURLY RATE: \$575.

Total Households: © MSI Consumer Market Data as of 1/1/84 TV Homes: TV% and Circulation © 1984 Arbitron County coverage based on Arbitron study.

Net Weekly Circulation	State County	Total Households	TV Households	%
50% & Over	INDIANA			
	Adams	10,200	10,000	98
	Allen	108,500	106,900	98
	Blackford	5,600	5,500	98
	De Kalb	11,900	11,700	99
	Huntington	12,900	12,700	98
	Jay	8,400	8,200	98
	Noble	12,900	12,600	98
	Steuben	9,600	9,400	98
	Wabash	12,800	12,500	98
	Wells	9,300	9,100	98
	Whitley	9,500	9,400	99



WKJG-TV BPCT-790925KJ Granted 12/30/79

© American Map Corp., 14244

Net Weekly Circulation	State County	Total Households	TV Households	%
50% & Over	OHIO			
	Mercer	13,000	12,800	98
	Paulding	7,300	7,200	99
	Van Wert	11,500	11,300	98
	Williams	13,500	13,200	98
	INDIANA			
	Grant	27,900	27,400	98
Between 25-49%	Kosciusko	22,700	22,200	98
	Lagrange	8,300	7,900	95
	OHIO			
	Defiance	13,900	13,700	99
	Putnam	10,700	10,500	98
Between 5-24%	INDIANA			
	Fulton	7,400	7,300	99
	Miami	13,900	13,600	98
	OHIO			
	Allen	40,600	39,900	98
	Auglaize	15,400	15,100	98
	Fulton	13,400	13,100	98
	Henry	10,300	10,200	99
Station Totals		441,400	433,400	98
Net Weekly Circulation (1984)			264,200	
Average Daily Circulation (1984)			147,400	

Indiana—Fort Wayne

WPTA

Ch. 21

Network Service: ABC.

Licensee: Pulitzer Broadcasting Co.

Studio: 3401 Butler Rd., Fort Wayne, IN 46808.

Mailing Address: Box 2121, Fort Wayne, IN 46801.

Telephone: 219-483-0584. **TWX:** 810-332-1549.

Technical Facilities: Channel No. 21 (512-518 MHz). Authorized power: 562-kw max. & 490-kw horizontal visual, 56.2-kw max. & 49-kw horizontal aural. Antenna: 740-ft. above av. terrain, 770-ft. above ground, 1582-ft. above sea level.

Latitude 41° 06' 08"
Longitude 85° 11' 04"

Transmitter: 3401 Butler Rd.

News Services: AP, UPI, ABC, NIWS.

Satellite Earth Station: Transmit/receive; Microdyne, 7.5-meter.

Ownership: Pulitzer Publishing Co., 100%. For other interests, see Group Ownership of TV Stations.

Began Operation: Sept. 28, 1957. Sale to present owner by Gannett Co. Inc. approved by FCC May 12, 1983 (*Television Digest*, Vol. 23:2). Merger of Combined Communications with Gannett Co. approved by FCC June 7, 1979 (Vol. 18:20, 38; 19:24). Sale to Combined by Sarkes Tarzian Inc. approved April 4, 1973 (Vol. 12:41; 13:7).

Represented (sales): Blair Television.

Represented (legal): Marmet & McCombs, P.C.

Personnel:

- EDWIN METCALFE, vice president & general manager.
- MARVIN GOTTLIEB, general sales manager.
- BILL MacDONALD, sales manager.
- BARBARA WIGHAM, dir. of programming & promotion.
- JACK MAURER, news director.
- RAY KRUEGER, chief engineer.

Highest 30 Sec. Rate (July 5, 1984): \$400.

NETWORK BASE HOURLY RATE: \$725.

Total Households: © MSI Consumer Market Data as of 1/1/84 TV Homes: TV% and Circulation © 1984 Arbitron County coverage based on Arbitron study.

Net Weekly Circulation	State County	Total Households	TV Households	%
50% & Over	INDIANA			
	Adams	10,200	10,000	98
	Allen	108,500	106,900	98
	Blackford	5,600	5,500	98
	De Kalb	11,900	11,700	99
	Huntington	12,900	12,700	98
	Jay	8,400	8,200	98
	Noble	12,900	12,600	98
	Stauben	9,600	9,400	98
	Wabash	12,800	12,500	98
Wells	9,300	9,100	98	
Whitley	9,500	9,400	99	



WPTA BPCT-798612L.C. Granted 6/8/79

© American Map Corp., 14244

Net Weekly Circulation	State County	Total Households	TV Households	%
50% & Over	OHIO			
	Defiance	13,900	13,700	99
	Mercer	13,000	12,800	98
	Paulding	7,300	7,200	99
	Van Wert	11,500	11,300	98
	Williams	13,500	13,200	98
Between 25-49%	INDIANA			
	Grant	27,900	27,400	98
	Kosciusko	22,700	22,200	98
	Lagrange	8,300	7,900	95
	Miami	13,900	13,600	98
OHIO	Allen	40,600	39,900	98
	Putnam	10,700	10,500	98
Between 5-24%	INDIANA			
	Fulton	7,400	7,300	99
	Randolph	10,900	10,700	98
OHIO	Auglaize	15,400	15,100	98
	Henry	10,300	10,200	99
Station Totals		438,900	431,000	98
Net Weekly Circulation (1984)			286,100	
Average Daily Circulation (1984)			172,600	

Indiana—Indianapolis

WHMB-TV

Ch. 40

Network Service: None, independent.

Licensee: LeSea Broadcasting Co., Box 12, South Bend, IN 46624.

Studio: 10511 Greenfield Ave., Noblesville, IN.

Mailing Address: Box 50250, Indianapolis, IN 46250.

Telephone: 317-773-5050. **TWX:** 810-260-1752.

Technical Facilities: Channel No. 40 (626-632 MHz). Authorized power: 2113-kw max. & 1596-kw horizontal visual, 211.3-kw max. & 159.6-kw horizontal aural. Antenna: 994-ft. above av. terrain, 1010-ft. above ground, 1845-ft. above sea level.

Latitude 39° 53' 39"
Longitude 86° 12' 19"

Transmitter: 7701 Walnut Dr., Indianapolis.

News Service: UPI.

Satellite Earth Stations: Microdyne, 7-meter; Microdyne & Scientific-Atlanta receivers.

Ownership: Non-stock, non-profit organization. Officers: Lester Sumrall, pres.; Louise Sumrall, secy.; Leona Murphy, treas. Above officers are trustees for Lester Sumrall Evangelistic Assn. Inc., licensee of WHME-TV & WHME(FM), South Bend, IN.

Began Operation: January 25, 1971. Sale to present owner by Dr. Wendell Hansen approved by FCC Aug. 15, 1972.

Represented (sales): Spot Time Ltd.

Represented (legal): Pepper & Corazzini.

Personnel:

LESTER SUMRALL, president.
PETER SUMRALL, general manager.
JIM SHAFFER, sales manager.

Highest One Hour Rate: \$800.

Highest 30 Sec. Rate (July 17, 1984): \$75.

Total Households: © MSI Consumer Market Data as of 1/1/84 TV Homes: TV% and Circulation © 1984 Arbitron County coverage based on Arbitron study.

Net Weekly Circulation	State County	Total Households	TV Households	%
INDIANA				
Between 5-24%	Benton	3,700	3,600	97
	Blackford	5,600	5,500	98
	Boone	13,600	13,400	99
	Carroll	7,300	7,200	99
	Clay	9,400	9,300	98
	Clinton	11,500	11,300	98
	Decatur	8,300	8,100	98
	Hamilton	31,100	30,700	99
	Hancock	15,700	15,500	99



WHMB-TV BPCT-810722KH Granted 1/12/82

© American Map Corp., 14244

Net Weekly Circulation	State County	Total Households	TV Households	%
Between 5-24%	Hendricks	24,700	24,400	99
	Henry	19,300	19,000	98
	Howard	32,200	31,700	98
	Johnson	28,000	27,800	99
	Madison	51,000	50,400	99
	Marion	291,100	286,900	99
	Miami	13,900	13,600	98
	Monroe	36,500	35,500	97
	Montgomery	13,200	13,000	98
	Morgan	18,400	18,100	98
	Putnam	9,800	9,600	98
	Rush	6,700	6,600	99
	Shelby	14,200	14,000	99
	Tipton	6,200	6,100	98
	Wells	9,300	9,100	98
	White	9,500	9,300	98

Station Totals	690,200	679,700	98
Net Weekly Circulation (1984)			99,000
Average Daily Circulation (1984)			30,700

THE WORLD NEVER STOPPED TURNING

This issue of **Television & Cable Factbook** was made as accurate as humanly possible when it was published but times have a way of changing after publishing deadlines. **Television Digest** with **Weekly Action Updates** will keep you abreast of industry happenings.

For more information and sample issues,
Call 202/872-9200

Indiana—Indianapolis

WISH-TV

Ch. 8

Network Service: CBS.

Licensee: Indiana Broadcasting Corp., 1950 N. Meridian St., Indianapolis, IN 46202.

Studio: 1950 N. Meridian St.

Telephone: 317-924-4381.

Technical Facilities: Channel No. 8 (180-186 MHz). Authorized power: 316-kw visual, 42.7-kw aural. Antenna: 990-ft. above av. terrain, 997-ft. above ground, 1847-ft. above sea level.

Latitude 39° 45' 39"
Longitude 86° 00' 21"

Transmitter: 553 South Post Rd. 46239.

News Services: AP, UPI, Group W Newsfeed, CBS.

Satellite Earth Station: Scientific-Atlanta, 10-meter; Scientific-Atlanta receivers.

Ownership: LIN Broadcasting Corp., 100%. For other interests, see Group Ownership of TV Stations.

Began Operation: July 1, 1954. Sale, along with WANE-TV-AM, Fort Wayne, to Corinthian Bcstg. approved by FCC Oct. 10, 1956 (*Television Digest*, Vol. 12:34, 41). Sale By Corinthian to LIN Bcstg. Approved Nov. 28, 1983 (Vol. 23:36).

Represented (sales): Katz Television.

Represented (legal): Wilmer, Cutler & Pickering.

Represented (engineering): A. D. Ring & Associates.

Personnel:

BLAKE BYRNE, group vice president, television.
WILLIAM B. STOUGH, president & general manager.
ARNOLD S. BLAUWEISS, vice president, finance.
ERIC LAND, general sales manager.
JOSEPH MARCOE, local sales manager.
KAREN MILLER, program director.
PHIL MICHAEL, advertising & promotion manager.
JOHN DEMSHOCK, chief engineer.
LEE GILES, news director.

Highest 30 Sec. Rate (Nov. 19, 1983): \$4500

NETWORK BASE HOURLY RATE: \$2200.

Total Households: © MSI Consumer Market Data as of 1/1/84 TV Homes: TV% and Circulation © 1984 Arbitron County coverage based on Arbitron study.

Net Weekly Circulation	State County	Total Households	TV Households	%
INDIANA				
50% & Over	Bartholomew	24,500	24,100	98
	Blackford	5,600	5,500	98
	Boone	13,600	13,400	99
	Brown	5,000	4,900	98
	Carroll	7,300	7,200	99
	Cass	14,900	14,600	98
	Clinton	11,500	11,300	98
	Decatur	8,300	8,100	98
	Delaware	45,400	44,800	99
	Fayette	10,200	10,000	98
	Grant	27,900	27,400	98
	Hamilton	31,100	30,700	99
	Hancock	15,700	15,500	99
	Hendricks	24,700	24,400	99
	Henry	19,300	19,000	98
	Howard	32,200	31,700	98
	Jackson	13,800	13,600	99
	Jennings	7,900	7,700	97
	Johnson	28,000	27,800	99
	Madison	51,000	50,400	99
	Marion	291,100	286,900	99
	Miami	13,900	13,600	98
	Monroe	36,500	35,500	97



WISH-TV DPCT-110 Granted 1/28/54

© American Map Corp., 14244

Net Weekly Circulation	State County	Total Households	TV Households	%
50% & Over	Montgomery	13,200	13,000	98
	Morgan	18,400	18,100	98
	Owen	6,300	6,200	98
	Putnam	9,800	9,600	98
	Rush	6,700	6,600	99
	Shelby	14,200	14,000	99
	Tippecanoe	43,100	42,000	97
	Tipton	6,200	6,100	98

INDIANA				
Net Weekly Circulation	State County	Total Households	TV Households	%
Between 25-49%	Clay	9,400	9,300	98
	Fountain	6,900	6,800	99
	Jay	8,400	8,200	98
	Lawrence	16,200	15,900	98
	Randolph	10,900	10,700	98
	Wabash	12,800	12,500	98
	Wayne	27,900	27,400	98
	White	9,500	9,300	98

INDIANA				
Net Weekly Circulation	State County	Total Households	TV Households	%
Between 5-24%	Benton	3,700	3,600	97
	Franklin	6,500	6,300	97
	Greene	12,200	11,900	98
	Jefferson	11,100	10,900	98
	Orange	7,000	6,800	97
	Parke	6,200	6,100	98
	Ripley	8,400	8,200	98
	Warren	3,100	3,000	97

Station Totals	1,017,500	1,000,600	98
Net Weekly Circulation (1984)		781,200	
Average Daily Circulation (1984)		471,500	

Robert W. Rounsaville & Associates

MEDIA BROKERS AND CONSULTANTS

ATLANTA: 1-800-531-1500 ORLANDO: 1-800-328-3500

Indiana—Indianapolis

WPDS-TV

Ch. 59

Network Service: None, independent.

Licensee: USA Communications Inc., 1440 N. Meridian St., Indianapolis, IN 46202.

Studio: 1440 N. Meridian, Indianapolis, IN 46202.

Telephone: 317-632-5900.

Technical Facilities: Channel No. 59 (740-746 MHz). Authorized power: 2090-kw max. visual, 209-kw max. aural. Antenna: 992-ft. above av. terrain, 1004-ft. above ground, 1814-ft. above sea level.

Latitude 39° 53' 20"
Longitude 86° 12' 07"

Transmitter: 2350 Westlane Rd., Indianapolis.

News Services: AP, UPI.

Satellite Earth Station: In operation.

Ownership: Anacomp Inc., 60%; Melvin Simon, 10%; investor group, 20%.

Began Operation: Feb. 2, 1984.

Represented (sales): Seltel Inc.

Represented (legal): Dow, Lohnes & Albertson.

Represented (engineering): John F. X. Browne & Associates.

Personnel:

CHRIS DUFFY, president & general manager.

JOHN NEWCOMB, station manager.

BETH SULLIVAN, sales director.

Highest One Hour Rate: \$6000.


Highest 30 Sec. Rate: \$500.

Total Households: © MSI Consumer Market Data as of 1/1/84 TV Homes: TV% and Circulation © 1984 Arbitron County coverage based on Arbitron study.

Net Weekly Circulation	State County	Total Households	TV Households	%
INDIANA				
Between 5-24%	Boone	13,600	13,400	99
	Carroll	7,300	7,200	99
	Hamilton	31,100	30,700	99
	Hancock	15,700	15,500	99
	Hendricks	24,700	24,400	99
	Johnson	28,000	27,800	99
	Madison	51,000	50,400	99
	Marion	291,100	286,900	99
	Putnam	9,800	9,600	98
	Rush	6,700	6,600	99
	Shelby	14,200	14,000	99
	Tipton	6,200	6,100	98
Station Totals		499,400	492,600	98
Net Weekly Circulation (1984)			62,200	
Average Daily Circulation (1984)			27,200	



BLACKBURN & COMPANY, INC.



**RADIO • TV • CATV • NEWSPAPER BROKERS
NEGOTIATIONS • FINANCING • APPRAISALS**

CHICAGO	333 N. Michigan Ave., 60601	(312) 346-6460
WASHINGTON, D.C.	1111 19th St., N.W., 20036	(202) 331-9270
ATLANTA	400 Colony Sq., #1004, 30361	(404) 892-4655
BEVERLY HILLS	9465 Wilshire Blvd., 90212	(213) 274-8151

Indiana—Indianapolis

WRTV

Ch. 6

Network Service: ABC.

Licensee: McGraw-Hill Broadcasting Co. Inc., 1330 N. Meridian St., Indianapolis, IN 46206.

Studio: 1330 N. Meridian St.

Telephone: 317-635-9788. TWX: 810-341-3339.

Technical Facilities: Channel No. 6 (82-88 MHz). Authorized power: 100-kw visual, 20-kw aural. Antenna: 990-ft. above av. terrain, 1019-ft. above ground, 1849-ft. above sea level.

Latitude 39° 53' 59"
Longitude 86° 12' 02"

Transmitter: 79th St. & Township Rd.

News Services: AP, UPI.

Satellite Earth Station: Microdyne, 7-meter; Microdyne receivers.

Ownership: McGraw-Hill Inc., 100%. For other interests, see Group Ownership of TV Stations.

Began Operation: May 30, 1949. Sale to present owner by Time Inc. approved by FCC March 8, 1972 (*Television Digest*, Vol. 12:10, 11). Previous sale by H. M. Bitner interests approved by FCC April 17, 1957. (Vol. 12:50, 51; 13:16).

Represented (sales): MMT Sales Inc.

Represented (legal): Koteen & Naftalin.

Personnel:

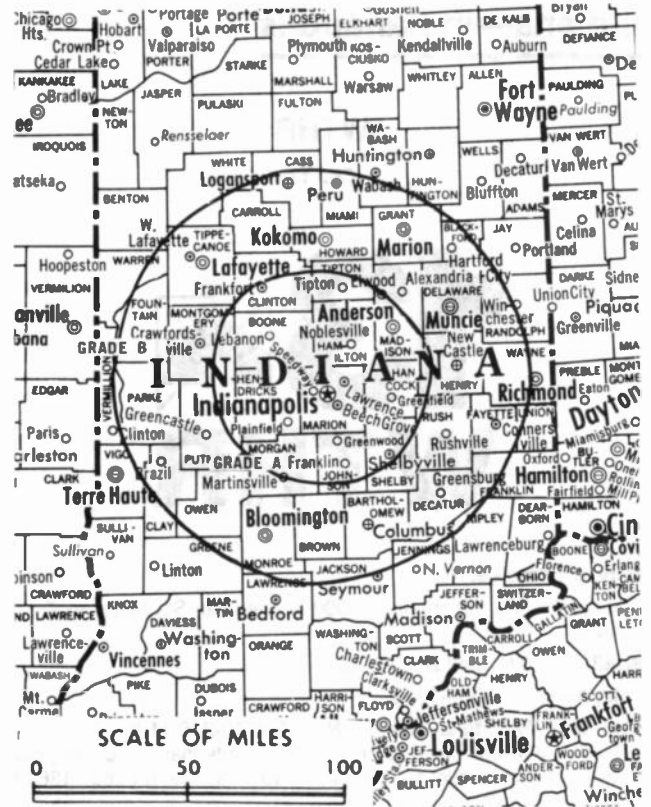
- JERRY R. CHAPMAN, vice president & general manager.
- SHARON CHALFIN, general sales manager.
- KEN LADAGE, director of program operations.
- DIANE ALEXANDER, director of advertising & sales promotion.
- BEVERLY MAY, director of business affairs.
- DICK PRATT, director of engineering.
- BOB GAMBLE, director of news.
- TOM CARNEGIE, sports director.

Highest 30 Sec. Rate (July 24, 1984): \$4500.

NETWORK BASE HOURLY RATE: \$1900.

Total Households: © MSI Consumer Market Data as of 1/1/84 TV Homes: TV% and Circulation © 1984 Arbitron County coverage based on Arbitron study.

Net Weekly Circulation	State County	Total Households	TV Households	%
50% & Over	INDIANA			
	Bartholomew	24,500	24,100	98
	Benton	3,700	3,600	97
	Blackford	5,600	5,500	98
	Boone	13,600	13,400	99
	Brown	5,000	4,900	98
	Carroll	7,300	7,200	99
	Cass	14,900	14,600	98
	Clinton	11,500	11,300	98
	Decatur	8,300	8,100	98
	Delaware	45,400	44,800	99
	Fountain	6,900	6,800	99
	Grant	27,900	27,400	98
	Hamilton	31,100	30,700	99
	Hancock	15,700	15,500	99
	Hendricks	24,700	24,400	99
	Henry	19,300	19,000	98
	Howard	32,200	31,700	98
	Jennings	7,900	7,700	97
Johnson	28,000	27,800	99	
Lawrence	16,200	15,900	98	
Madison	51,000	50,400	99	
Marion	291,100	286,900	99	
Miami	13,900	13,600	98	
Monroe	36,500	35,500	97	



WRTV BMPCT-1529 Granted 12/29/53

© American Map Corp., 14244

Net Weekly Circulation	State County	Total Households	TV Households	%
50% & Over	Montgomery	13,200	13,000	98
	Morgan	18,400	18,100	98
	Owen	6,300	6,200	98
	Putnam	9,800	9,600	98
	Rush	6,700	6,600	99
	Shelby	14,200	14,000	99
	Tippecanoe	43,100	42,000	97
	Tipton	6,200	6,100	98
	Warren	3,100	3,000	97
	White	9,500	9,300	98
Between 25-49%	ILLINOIS			
	Vermilion	36,000	35,300	98
	INDIANA			
	Clay	9,400	9,300	98
	Fayette	10,200	10,000	98
	Greene	12,200	11,900	98
	Jackson	13,800	13,600	99
	Jay	8,400	8,200	98
Between 5-24%	Parke	6,200	6,100	98
	Randolph	10,900	10,700	98
	Vermillion	7,200	7,100	99
	Wabash	12,800	12,500	98
	Wayne	27,900	27,400	98
	ILLINOIS			
	Edgar	8,500	8,300	98
	INDIANA			
	Daviess	10,300	10,000	97
	Franklin	6,500	6,300	97
	Jasper	9,200	9,000	98
	Ripley	8,400	8,200	98
	Sullivan	8,200	8,000	98
Union	2,400	2,300	96	
Vigo	41,100	40,400	98	
Station Totals		1,122,300	1,103,300	98
Net Weekly Circulation (1984)			838,900	
Average Daily Circulation (1984)			520,300	

Indiana—Indianapolis

WTHR

Ch. 13



Network Service: NBC.

Licensee: VideoIndiana Inc., 1000 N. Meridian St., Indianapolis, IN 46204.

Studio: 1000 N. Meridian St. 46204.

Telephone: 317-636-1313.

Technical Facilities: Channel No. 13 (210-216 MHz). Authorized power: 316-kw visual, 31.6-kw aural. Antenna: Circularly polarized, 980-ft. above av. terrain, 1040-ft. above ground, 1864-ft. above sea level.

Latitude 39° 55' 43"
Longitude 86° 10' 55"

Transmitter: Ditch Rd. & 96th St.

News Services: AP, UPI.

Satellite Earth Stations: Harris, 8.8-meter; Harris & Scientific-Atlanta receivers.

Ownership: See WBNS-TV, Columbus, OH.

Began Operation: Oct. 30, 1957. Sale to present owner by Avco Bcstg. Corp. approved by FCC Aug. 11, 1975 (*Television Digest*, Vol. 15:13, 21).

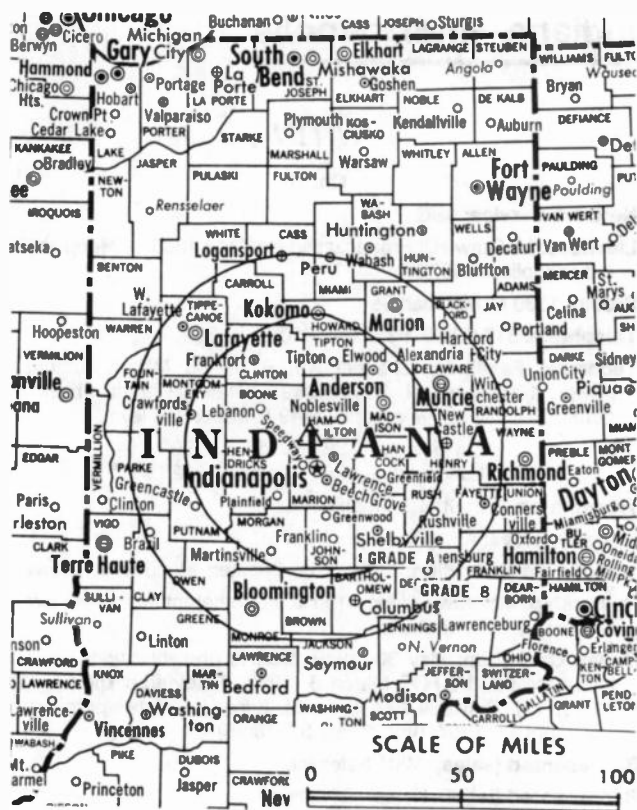
Represented (sales): Blair Television.

Represented (legal): Crowell & Moring.

Represented (engineering): David Steel & Associates Inc.

Personnel:

- GENE D'ANGELO, president.
- WILLIAM M. DUNAWAY, vice president & general manager.
- GERALD CARY, treasurer.
- WILLIAM ORR, vice president of engineering.
- RICHARD A. FARQUHAR, manager of engineering.
- TOM ROSE, program director.
- ROBERT L. SHIVE, general sales manager.
- LARRY LEESE, national sales manager.
- MARLENE OLSEN, local sales manager.
- BRIAN BEGLANE, marketing manager.
- BOB CAMPBELL, news director.
- MARK DILLON, business manager.



WTHR BMPCT—831103KR Granted 12/21/83

©American Map Corp., No. 14244

Highest One Hour Rate: \$9000.

Highest 30 Sec. Rate: Not available.

NETWORK BASE HOURLY RATE: \$2000.

Total Households: © MSI Consumer Market Data as of 1/1/84 TV Homes: TV% and Circulation © 1984 Arbitron County coverage based on Arbitron study.

Net Weekly Circulation	State County	Total Households	TV Households	%
50% & Over	INDIANA			
	Bartholomew	24,500	24,100	98
	Benton	3,700	3,600	97
	Blackford	5,600	5,500	98
	Boone	13,600	13,400	99
	Brown	5,000	4,900	98
	Carroll	7,300	7,200	99
Cass	14,900	14,600	98	

(Continued on page 363)

Station Totals	1,092,100	1,073,900	98
Net Weekly Circulation (1984)			801,100
Average Daily Circulation (1984)			462,800

The most honored newscast
in Indiana
NewsCenter 13
People You Can Count On



Indiana—Bloomington-Indianapolis

WTTV

Ch. 4

Network Service: None, independent.

Licensee: Tel-Am Holdings Inc.

Studios: South Highland and East Davis, Bloomington; 3490 Bluff Rd., Indianapolis, IN 46217.

Business Office: 3490 Bluff Rd., Indianapolis 46217.

Telephone: 317-787-2211. **TWX:** 810-341-3177.

Technical Facilities: Channel No. 4 (66-72 MHz). Authorized power: 55-kw visual, 11-kw aural. Antenna: 1200-ft. above av. terrain, 1170-ft. above ground, 2038-ft. above sea level.

Latitude 39° 24' 26.5"
Longitude 86° 08' 52.0"

Transmitter: Trafalgar, IN.

News Services: UPI.

Satellite Earth Stations: Harris, 8.8-meter; Scientific-Atlanta, 5-meter.

Ownership: Tel-Am Operations Inc. TAOI ownership: Dunmore Partners Ltd., 22.1%; DeSales Harrison, chmn., 11.1%; Elmer C. Snow, pres., 2.8%; Clyde Dutton, v.p., 1.68%; Bernard Souers, v.p., Jack Baker, v.p.-treas., 0.56% each; Augustus Oliver, secy.; Harold Berry, 5.6%; others, 55.6%. Dunmore Partners Ltd. ownership: Edward G. Victor, Richard V. Sandler, gen. partners, 1% each; Michael Milken, 39.8%; Peter Ackerman, 15%; Lowell Milken & Gary Winnick, 8% each; Jeffrey Neuman, 6%; Warren Trepp, 5%; 20 others with less than 3.6% each, all ltd. partners.

Begin Operation: Nov. 11, 1949. Sale to present owner by Teleco Inc. approved by FCC Jan. 24, 1984. Sale by Sarkes Tarzian Inc. approved by FCC May 9, 1978 (**Television Digest**, Vol. 17:29).

Represented (sales): TeleRep Inc.

Represented (legal): Hogan & Hartson.

Represented (engineering): Jules Cohen & Associates.

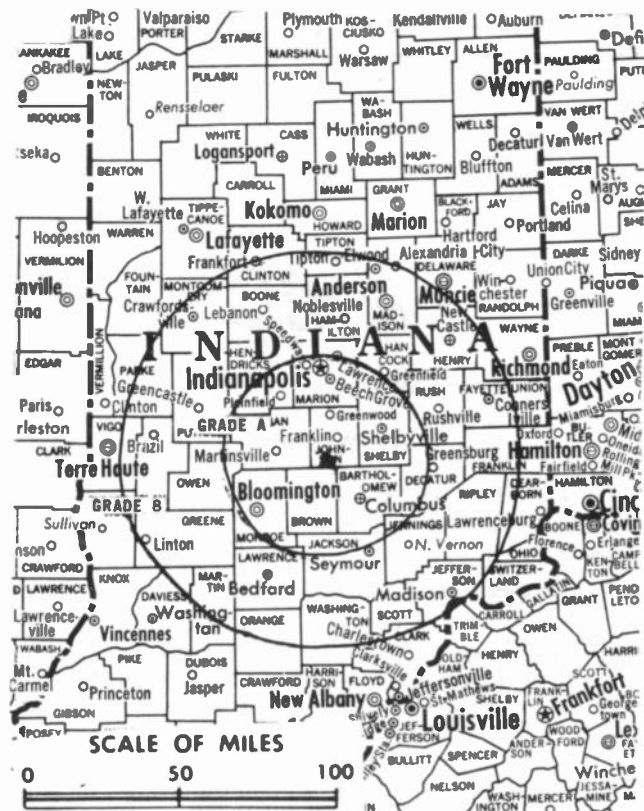
Personnel:

- ELMER C. SNOW, president & general manager.
- CLYDE V. DUTTON, senior v.p. & general sales manager.
- BERNARD J. SOUERS, vice president, sales.
- MICHAEL S. DAVIS, vice president, programming.
- PAUL BOHRER, chief engineer.
- JIM LOCKWOOD, news director.
- ROBERT W. CALDWELL, production manager.
- CHUCK MARLOWE, sports director.
- CHUCK WORKMAN, public affairs director.
- JIM HAIR, operations manager.
- DICK BLAIR, manager of Bloomington operations.
- JOSEPH LOGSDON, promotion & marketing director.
- MILDRED HOLMAN, dir. of government affairs & personnel.
- JACK BAKER, vice president & controller.

Rates: Not available.

Total Households: © MSI Consumer Market Data as of 1/1/84 TV Homes: TV% and Circulation © 1984 Arbitron County coverage based on Arbitron study.

Net Weekly Circulation	State County	Total Households	TV Households	%
50% & Over	INDIANA			
	Bartholomew	24,500	24,100	98
	Boone	13,600	13,400	99
	Brown	5,000	4,900	98
	Clay	9,400	9,300	98
	Clinton	11,500	11,300	98
	Daviess	10,300	10,000	97
	Decatur	8,300	8,100	98
	Delaware	45,400	44,800	99
	Dubois	12,300	11,900	97
	Fayette	10,200	10,000	98
	Fountain	6,900	6,800	99
	Grant	27,900	27,400	98
	Greene	12,200	11,900	98
Hamilton	31,100	30,700	99	



WWW BPCT-5061 Granted 11/14/77

© American Map Corp., 14244

Net Weekly Circulation	State County	Total Households	TV Households	%
50% & Over	Hancock	15,700	15,500	99
	Hendricks	24,700	24,400	99
	Henry	19,300	19,000	98
	Howard	32,200	31,700	98
	Jackson	13,800	13,600	99
	Jefferson	11,100	10,900	98
	Jennings	7,900	7,700	97
	Johnson	28,000	27,800	99
	Lawrence	16,200	15,900	98
	Madison	51,000	50,400	99
	Marion	291,100	286,900	99
	Martin	3,800	3,700	97
	Miami	13,900	13,600	98
	Monroe	36,500	35,500	97
	Montgomery	13,200	13,000	98
	Morgan	18,400	18,100	98
	Orange	7,000	6,800	97
	Owen	6,300	6,200	98
	Parke	6,200	6,100	98
	Putnam	9,800	9,600	98
Rush	6,700	6,600	99	
Scott	7,300	7,100	97	
Shelby	14,200	14,000	99	
Tippecanoe	43,100	42,000	97	
Tipton	6,200	6,100	98	
Vigo	41,100	40,400	98	

Between 25-49%	ILLINOIS			
	Crawford	8,200	8,000	98
	Edgar	8,500	8,300	98
	Vermilion	36,000	35,300	98

INDIANA	Blackford	5,600	5,500	98
	Carroll	7,300	7,200	99
	Cass	14,900	14,600	98
	Franklin	6,500	6,300	97
	Jay	8,400	8,200	98

(Continued on page 363)

Station Totals	2,400,700	2,363,600	98
Net Weekly Circulation (1984)			911,900
Average Daily Circulation (1984)			408,000

Indiana—Lafayette-Kokomo

WLFI-TV

Ch. 18



AVERY-KNODEL

Network Service: CBS.

Licensee: WLFI-TV Inc., 2605 Yeager Rd., West Lafayette, IN.

Studio: 2605 Yeager Rd., West Lafayette, IN 47906.

Mailing Address: Box 18, Lafayette, IN 47902.

Telephone: 317-463-3516.

Technical Facilities: Channel No. 18 (494-500 MHz). Authorized power: 1490-kw max. & 631-kw horizontal visual, 298-kw max. & 126-kw horizontal aural. Antenna: 780-ft. above av. terrain, 783-ft. above ground, 1553-ft. above sea level.

Latitude 40° 23' 20"
Longitude 86° 36' 46"

Transmitter: 600 West Rd., Ross Twp., IN.

News Service: UPI.

Satellite Earth Station: Andrew, 10-meter; Terricom receivers.

Ownership: The Toledo Blade Co., 100%. Officers: William Block, pres.; John W. Harms, H. O. Davis, Paul Block Jr., Robert A. Ford, v.p.s; Bernard R. Baker, secy.; Gary Blair, treas. The Toledo Blade Co. owns WDRB-TV Louisville, KY; WLIO(TV), Lima, OH; owns & publishes newspapers in Monterey, CA; Red Bank, NJ; Toledo, OH & Pittsburgh, PA; has multiple cable interests.

Began Operation: May 8, 1953 on Ch. 59. Transfer of TV and WASK(AM) to Rosenthal group from founder O. E. Richardson approved Feb. 20, 1957 by FCC (*Television Digest*, Vol. 13:4, 8). Sold to Sarkes Tarzian as Ch. 59, but left the air May 15, 1959 while sale was pending. Sale to Sarkes Tarzian by Henry Rosenthal and associates approved June 17, 1959; resumed operation on Ch. 18 Nov. 15, 1959 (Vol. 15:19, 20, 25, 46). Sale to RJN Bcstg. Inc. (Richard F. Shively) by Sarkes Tarzian Inc. approved Nov. 3, 1967. Sale to present owner by RJN Bcstg. approved by FCC Sept. 13, 1979.

Represented (sales): Avery-Knodel.

Represented (legal): Dow, Lohnes & Albertson.

Represented (engineering): Jules Cohen & Associates.

Personnel:

- ROBERT FORD, general manager.
- DAVE GASS, chief engineer.
- TOM COMBS, sales manager.
- TOM MAXEDON, news director.
- KEN GARDENER, operations director.

Highest One Hour Rate: \$850.

Highest 30 Sec. Rate (July 5, 1984): \$300.

NETWORK BASE HOURLY RATE: \$245.

Total Households: © MSI Consumer Market Data as of 1/1/84 TV Homes: TV% and Circulation © 1984 Arbitron County coverage based on Arbitron study.



WLFI-TV BMPCT-7447 Granted 3/15/73

© American Map Corp., 14244

Net Weekly Circulation	State County	Total Households	TV Households	%
INDIANA				
50% & Over	Benton	3,700	3,600	97
	Carroll	7,300	7,200	99
	Cass	14,900	14,600	98
	Clinton	11,500	11,300	98
	Tippecanoe	43,100	42,000	97
	Warren	3,100	3,000	97
	White	9,500	9,300	98
INDIANA				
Between 25-49%	Fountain	6,900	6,800	99
	Howard	32,200	31,700	98
	Miami	13,900	13,600	98
	Montgomery	13,200	13,000	98
	Newton	5,600	5,500	98
ILLINOIS				
Between 5-24%	Iroquois	12,300	12,000	98
INDIANA				
	Boone	13,600	13,400	99
	Fulton	7,400	7,300	99
	Jasper	9,200	9,000	98
	Pulaski	5,100	4,900	96
	Tipton	6,200	6,100	98
Station Totals		218,700	214,300	97
Net Weekly Circulation (1984)			108,800	
Average Daily Circulation (1984)			53,600	

Indiana—Richmond

WKOI

Ch. 43

Network Service: None, independent.

Licensee: Trinity Bcstg. of Indiana Inc., Box 1057, Richmond, IN 47374.

Studio: 1702 S. 9th St., Richmond, IN 47374.

Mailing Address: Box 1057, Richmond, IN 47374.

Telephone: 317-935-2390.

Technical Facilities: Channel No. 43 (644-650 MHz). Authorized power: 2296.2-kw visual, 229.6-kw aural. Antenna: 987-ft. above av. terrain, 1003-ft. above ground, 1903-ft. above sea level.

Latitude 39° 30' 44"
Longitude 84° 38' 09"

Transmitter: Rte. 73, Collinsville.

Satellite Earth Station: Scientific-Atlanta; 5-meter.

Ownership: See KTVN-TV, Santa Ana-Los Angeles, CA.

Began Operation: May 11, 1982.

Represented (legal): May, Dunne & Gay.

Represented (engineering): Robert A. Jones.

Personnel:

CHARLES QUINN, vice president & general manager.
TOM YORK, production manager.
MERLE C. RUMMEL, chief engineer.

Rates: Not available.

Total Households: © MSI Consumer Market Data as of 1/1/84 TV Homes: TV% and Circulation © 1984 Arbitron County coverage based on Arbitron study.

Net Weekly Circulation	State County	Total Households	TV Households	%
Between 5-24%	INDIANA			
	Fayette	10,200	10,000	98
	Union	2,400	2,300	96
	Wayne	27,900	27,400	98
	OHIO			
	Butler	94,400	93,200	99
	Preble	13,800	13,600	99
Station Totals		148,700	146,500	98
Net Weekly Circulation (1984)			25,700	
Average Daily Circulation (1984)			10,300	



WKOI BPCT-5228 Granted 5/19/80

© American Map Corp., 14244

Television Digest's

SPECIAL REPORTS

For Special Coverage of:

- Cellular Radio • DBS • Videodiscs
- Consumer Electronics • VCRs • And More!

For more information, call or write:

Television Digest, Inc.
1836 Jefferson Place, NW
Washington, DC 20036
202-872-9200



TV - Radio - CATV - Newspaper

Robert W. Rounsaville & Associates

MEDIA BROKERS AND CONSULTANTS

ATLANTA, GA 30355 P.O. Box 11898 (404) 261-3000 /1-800-531-1500
ORLANDO, FL 32802 P.O. Box 2991 (305) 423-9426 /1-800-328-3500

Indiana—South Bend

WHME-TV

Ch. 46

Network Service: None, independent.

Licensee: Lester Sumrall Evangelistic Association Inc., Box 12, South Bend, IN 46624.

Studio: 61300 S. Ironwood Rd.

Telephone: 219-291-8200.

Mailing Address: Box 12, South Bend, IN 46624.

Technical Facilities: Channel No. 46 (662-668 MHz). Authorized power: 891-kw visual, 178-kw aural. Antenna: 1000-ft. above av. terrain, 982-ft. above ground, 1828-ft. above sea level.

Latitude 41° 35' 43"
Longitude 86° 09' 38"

Transmitter: Intersection of Fern & Roosevelt Rd.

News Service: UPI.

Satellite Earth Station: Transmit/receive; Harris, 9.2-meter; Harris & Microdyne receivers.

Map Note: Contours calculated by revised Sec. 73.699 of FCC Rules not available.

Ownership: See WHMB-TV, Indianapolis.

Began Operation: July 25, 1974; left air April 6, 1976. Sale to present owner approved by FCC June 10, 1977. Resumed operation Sept. 10, 1977 (*Television Digest*, Vol. 17:38).

Represented (sales): Spot Time Ltd.

Represented (legal): Pepper & Corazzini.

Represented (engineering): E. Harold Munn Jr. & Associates Inc..

Personnel:

LESTER SUMRALL, president.

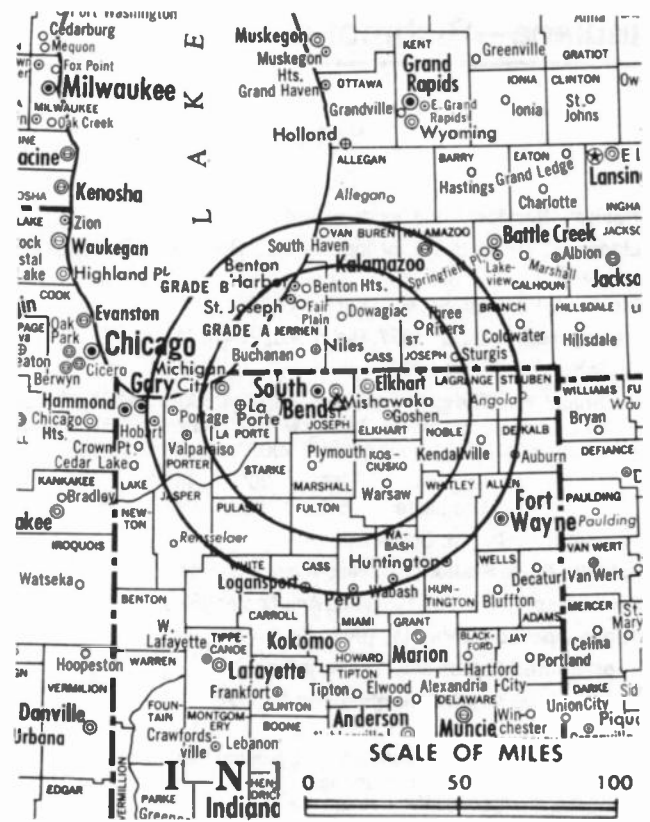
PETE SUMRALL, general manager.

Highest 30 Sec. Rate (July 5, 1984): \$60.

Total Households: © MSI Consumer Market Data as of 1/1/84 TV Homes: TV% and Circulation © 1984 Arbitron County coverage based on Arbitron study.

Net Weekly Circulation	State County	Total Households	TV Households	%
Between 25-49%	INDIANA			
	Elkhart	50,400	49,300	98
	Fulton	7,400	7,300	99
	Kosciusko	22,700	22,200	98
	Marshall	14,500	14,200	98
	Starke	8,000	7,800	97
	MICHIGAN			
	Cass	18,300	18,000	98
Between 5-24%	INDIANA			
	Allen	108,500	106,900	98
	Boone	13,600	13,400	99
	Cass	14,900	14,600	98
	Lagrange	8,300	7,900	95
	La Porte	38,500	38,000	99
	Miami	13,900	13,600	98
	Noble	12,900	12,600	98
	Pulaski	5,100	4,900	96
	St Joseph	88,400	87,200	99
	Steuben	9,600	9,400	98
	Wabash	12,800	12,500	98
		MICHIGAN		
	Berrien	62,900	61,800	98
	St Joseph	21,000	20,700	99

Station Totals	531,700	522,300	98
Net Weekly Circulation (1984)			89,800
Average Daily Circulation (1984)			30,400



ATTENTION: DIRECT MAIL USERS

REACH U.S. OPERATING CABLE SYSTEMS WITH TELEVISION DIGEST'S COMPUTERIZED MAILING LISTS. COMMERCIAL AND EDUCATIONAL TV STATION LABELS ALSO AVAILABLE. CHESHIRE OR PRESSURE SENSITIVE LABELS AVAILABLE. ZIP SEQUENCE AND MAIL CODES AT NO EXTRA CHARGE. SPECIAL SORTS UPON REQUEST.

For more information, call collect: (202) 872-9200.



Television Digest, Inc.
1836 Jefferson Place, N.W.
Washington, D.C. 20036

Indiana—South Bend

WNDU-TV

Ch. 16

Network Service: NBC.

Licensee: Michiana Telecasting Corp., Box 1616, South Bend, IN.

Mailing Address: Box 1616, South Bend, IN 46634.

Shipping Address: 54516 Business U.S. 31 N., South Bend 46637.

Telephone: 219-239-1616.

Technical Facilities: Channel No. 16 (482-488 MHz). Authorized power: 3770-kw max. & 1955-kw horizontal visual, 754-kw max. & 390-kw horizontal aural. Antenna: 1069-ft. above av. terrain, 1068-ft. above ground, 1913-ft. above sea level.

Latitude 41° 36' 20.0"
Longitude 86° 12' 44.5"

Transmitter: Ironwood & Kern Rds.

AM Affiliate: WNDU, 1-kw (0.25-kw N), 1490 kHz (ABC).

FM Affiliate: WNDU-FM, 12-kw, 92.9 MHz (No. 225), 880-ft.

News Services: AP, NBC.

Satellite Earth Stations: Transmit/receive; Satcom Technologies, 9.2-meter; Scientific-Atlanta; receive only Doug Industries, 4-meter; Gardiner receivers.

Ownership: Michiana Telecasting Corp., 100%. Rev. Theodore M. Hesburgh, C.S.C., chmn. (president of U. of Notre Dame); Rev. Edmund P. Joyce, C.S.C., secy.-treas.

Began Operation: July 15, 1955.

Represented (sales): Adam Young Inc.

Represented (legal): Dempsey & Koplovitz.

Represented (engineering): A. D. Ring & Associates.

Personnel:

- BAZIL O'HAGAN, president & general manager.
- HARRY KEVORKIAN, v.p., education & administration.
- DAVID L. O'SHEA, sales manager.
- PAUL E. WALTON JR., program director.
- BILL SIMINSKI, production manager.
- GREGORY J. GICZI, operations manager.
- KAREN CROAKE HEISLER, promotion coordinator.
- MIKE COLLINS, director of news & sports.
- RUSS SUMMERVILLE, chief engineer.

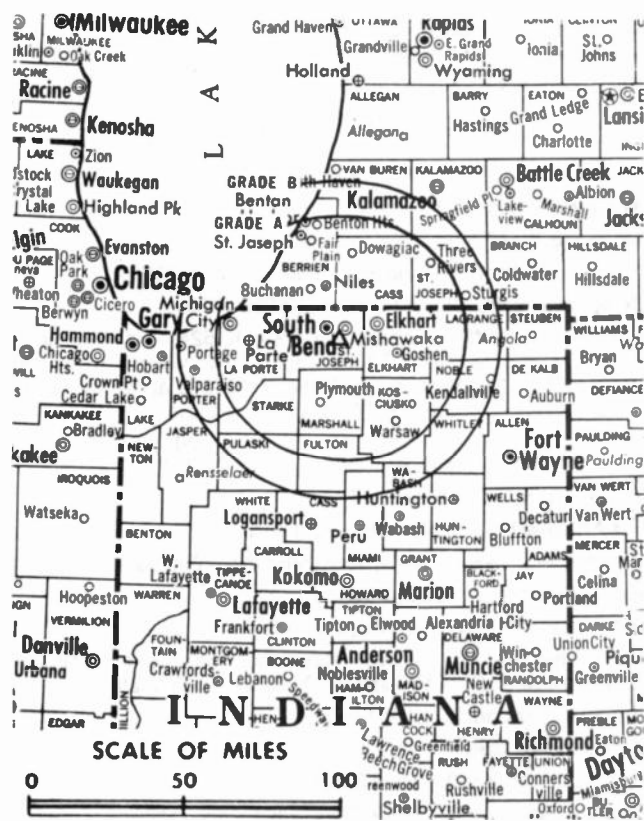
Highest One Hour Rate (Jan. 17, 1983): \$1800.

Highest 30 Sec. Rate (Jan. 17, 1983): \$600.

NETWORK BASE HOURLY RATE: \$900.

Total Households: © MSI Consumer Market Data as of 1/1/84 TV Homes: TV% and Circulation © 1984 Arbitron County coverage based on Arbitron study.

Net Weekly Circulation	State County	Total Households	TV Households	%
50% & Over	INDIANA			
	Cass	14,900	14,600	98
	Elkhart	50,400	49,300	98
	Fulton	7,400	7,300	99
	Kosciusko	22,700	22,200	98
	Lagrange	8,300	7,900	95
	Marshall	14,500	14,200	98
	Miami	13,900	13,600	98
	Pulaski	5,100	4,900	96
	St Joseph	88,400	87,200	99
Starke	8,000	7,800	97	



WNDU-TV BPCT-4222 Granted 12/10/69

© American Map Corp., 14234

For Explanation of Arbitron Data, see page 14

Net Weekly Circulation	State County	Total Households	TV Households	%
50% & Over	MICHIGAN			
	Berrien	62,900	61,800	98
	Cass	18,300	18,000	98
	St Joseph	21,000	20,700	99
Between 25-49%	INDIANA			
	Jasper	9,200	9,000	98
	La Porte	38,500	38,000	99
	Noble	12,900	12,600	98
	Wabash	12,800	12,500	98
Between 5-24%	INDIANA			
	Carroll	7,300	7,200	99
	De Kalb	11,900	11,700	99
	Huntington	12,900	12,700	98
	Newton	5,600	5,500	98
	Porter	44,100	43,500	99
	Steuben	9,600	9,400	98
	White	9,500	9,300	98
	Whitley	9,500	9,400	99
	MICHIGAN			
Branch	15,000	14,800	99	
Kalamazoo	79,400	78,300	99	
Van Buren	25,000	24,700	99	
Station Totals		639,000	628,100	98
Net Weekly Circulation (1984)			351,100	
Average Daily Circulation (1984)			212,100	

Indiana—South Bend

WSBT-TV

Ch. 22

Network Service: CBS.

Licensee: WSBT Inc.

Studio: 300 West Jefferson Blvd., South Bend, IN 46601.

Telephone: 219-233-3141. **TWX:** 810-299-2500.

Technical Facilities: Channel No. 22 (518-524 MHz). Authorized power: 2175-kw max. & 586.53-kw horizontal visual, 435-kw max. & 117.3-kw horizontal aural. Antenna: 1070-ft. above av. terrain, 1048-ft. above ground, 1917.5-ft. above sea level.

Latitude 41° 37' 00"
Longitude 86° 13' 01"

Transmitter: 60351 Ironwood Rd.

AM Affiliate: WSBT, 5-kw, 960 kHz (CBS).

FM Affiliate: WNSN, 9.4-kw, 101.5 MHz (No. 268), 967-ft.

News Services: AP, CBS, NIWS.

Satellite Earth Station: Harris; 6.1-meter.

Ownership: Schurz Communications Inc. For other interests, see Group Ownership & Newspaper Ownership of TV Stations.

Began Operation: Dec. 21, 1952.

Represented (sales): Katz Television.

Represented (legal): Hogan & Hartson.

Represented (engineering): David Steel & Associates.

Personnel:

- E. BERRY SMITH, president & general manager.
- NORBERT J. GASSENSMITH, v.p., program director & film buyer.
- JAMES D. FREEMAN, v.p. & assistant general manager.
- JERRY BLECK, v.p. & national sales manager.
- KENNETH BIGGINS, business manager.
- RODERICK S. JOHNSON, community affairs director.
- ROBERT W. BELL, chief engineer.
- JUSTIN R. MEACHAM, director of creative services.
- ROBERT B. WILLIAMS, promotion manager.
- ROLAND KELLY, news director.
- JULIUS DECOCQ, production manager.

Highest One Hour Rate: \$1700.

Highest 30 Sec. Rate (April 29, 1984): \$800.

NETWORK BASE HOURLY RATE: \$777.

Total Households: © MSI Consumer Market Data as of 1/1/84 TV Homes: TV% and Circulation © 1984 Arbitron County coverage based on Arbitron study.

Net Weekly Circulation	State County	Total Households	TV Households	%
50% & Over	INDIANA			
	Elkhart	50,400	49,300	98
	Fulton	7,400	7,300	99
	Kosciusko	22,700	22,200	98
	Lagrange	8,300	7,900	95
	Marshall	14,500	14,200	98
	Pulaski	5,100	4,900	96
	St Joseph	88,400	87,200	99
	Starke	8,000	7,800	97



WSBT-TV BPCT-3748 Granted 8/17/66

© American Map Corp., 14244

Net Weekly Circulation	State County	Total Households	TV Households	%
50% & Over	MICHIGAN			
	Berrien	62,900	61,800	98
	Cass	18,300	18,000	98
	St Joseph	21,000	20,700	99
Between 25-49%	INDIANA			
	La Porte	38,500	38,000	99
	Miami	13,900	13,600	98
	Noble	12,900	12,600	98
MICHIGAN	Van Buren	25,000	24,700	99
	Between 5-24%	INDIANA		
Cass		14,900	14,600	98
Jasper		9,200	9,000	98
Newton		5,600	5,500	98
Porter		44,100	43,500	99
Steuben		9,600	9,400	98
Wabash		12,800	12,500	98
White		9,500	9,300	98
Whitley	9,500	9,400	99	
MICHIGAN	Kalamazoo	79,400	78,300	99
	Station Totals	591,900	581,700	98
Net Weekly Circulation (1984)			326,500	
Average Daily Circulation (1984)			198,500	

Indiana—Elkhart-South Bend

WSJV

Ch. 28

Network Service: ABC.

Licensee: WSJV-TV Inc., 58096 County Rd. 7 South, Elkhart.

Mailing Address: Box 1646, Elkhart, IN 46515.

Studio: 58096 County Rd. 7 South, Elkhart 46517.

Telephones: 219-293-8616, Elkhart; 219-674-5106, South Bend.

TWX: 810-294-2242.

Technical Facilities: Channel No. 28 (554-560 MHz). Authorized power: 1510-kw max. & 410-kw horizontal visual, 274-kw max. & 75-kw horizontal aural. Antenna: 1090-ft. above av. terrain, 1044-ft. above ground, 1914-ft. above sea level.

Latitude 41° 36' 58"
Longitude 86° 11' 38"

Transmitter: Grass Rd., 3-mi. SW of Mishawaka, IN.

News Services: AP, ABC.

Satellite Earth Stations: ADM, 5-meter; Pinzone receivers.

Ownership: Quincy Newspapers, 100%. For other interests, see WGEM-TV, Quincy, IL.

Begin Operation: March 15, 1954. Sale to present owner by Truth Publishing Co. (John F. Dille Jr., et al.) approved by FCC March 31, 1975.

Represented (sales): Blair Television.

Represented (legal): Wilkinson, Barker, Knauer & Quinn.

Represented (engineering): Lohnes & Culver.

Personnel:

- DON E. FULLER, vice president & general manager.
- JOHN HART, general sales manager.
- MARTHA SIMS, program director.
- WAYNE LOVELY, chief engineer.
- PAM YODER, computer operations manager.
- KEVIN SARGENT, operations manager.
- DAN FRENCH, news director.
- PAM LAMB, promotion/public affairs director.

Highest One Hour Rate: \$2000.

Highest 30 Sec. Rate (Sept. 1, 1983): \$425.

NETWORK BASE HOURLY RATE: \$700.

Total Households: © MSI Consumer Market Data as of 1/1/84 TV Homes: TV% and Circulation © 1984 Arbitron County coverage based on Arbitron study.

Net Weekly Circulation	State County	Total Households	TV Households	%
50% & Over	INDIANA			
	Elkhart	50,400	49,300	98
	Fulton	7,400	7,300	99
	Kosciusko	22,700	22,200	98
	Lagrange	8,300	7,900	95
	Marshall	14,500	14,200	98
	Pulaski	5,100	4,900	96
	St Joseph	88,400	87,200	99
Starke	8,000	7,800	97	
MICHIGAN	Berrien	62,900	61,800	98
	Cass	18,300	18,000	98
	St Joseph	21,000	20,700	99
Between 25-49%	INDIANA			
	La Porte	38,500	38,000	99
	Noble	12,900	12,600	98
Between 5-24%	INDIANA			
	Cass	14,900	14,600	98
	De Kalb	11,900	11,700	99



WSJV BPCT-4494 Granted 5/17/72

© American Map Corp., 14244

Net Weekly Circulation	State County	Total Households	TV Households	%
Between 5-24%	Miami	13,900	13,600	98
	Porter	44,100	43,500	99
	Steuben	9,600	9,400	98
	Wabash	12,800	12,500	98
	White	9,500	9,300	98
	Whitley	9,500	9,400	99
MICHIGAN	Branch	15,000	14,800	99
	Van Buren	25,000	24,700	99
	Station Totals	524,600	515,400	98
Net Weekly Circulation (1984)				299,100
Average Daily Circulation (1984)				171,500

TV Newspaper Radio CATV

Robert W. Rounsaville & Associates
MEDIA BROKERS AND CONSULTANTS

P.O. BOX 11898 ATLANTA, GA (404) 261-3000 1-800-531-1500	P.O. BOX 2991 ORLANDO, FL (305) 423-9426 1-800-328-3500
---	--

Indiana—Terre Haute

WBAK-TV

Ch. 38

Network Service: ABC.

Licensee: Terre Haute Independent Bcstrs. Inc., Box 719, Terre Haute, IN 47808.

Studio: 2nd & Poplar St., Terre Haute.

Mailing Address: Box 719, Terre Haute, IN 47808.

Telephone: 812-238-1515. **TWX:** 810-356-2131.

Technical Facilities: Channel No. 38 (614-620 MHz). Authorized power: 2140-kw visual, 214-kw aural. Antenna: 980-ft. above av. terrain, 1004-ft. above ground, 1549-ft. above sea level.

Latitude 39° 13' 58"
Longitude 87° 23' 49"

Transmitter: W side of Hwy. 41, 1.3-mi. SW of Farmersburg, IN.

News Service: ABC.

Satellite Earth Station: ADM, 4.2-meter; Drake receivers.

Ownership: Bahakel Communications Ltd., 100%. For other interests, see Group Ownership of TV Stations.

Began Operation: April 3, 1973. Sale to present owner by John M. House, et al., approved by FCC Feb. 28, 1977.

Represented (sales): Seltel Inc.

Represented (legal): Jeffrey W. Malickson.

Personnel:

CY N. BAHAKEL, president.
DOUGLAS M. JOHNSTON, general manager.
DAVID PIERCE, chief engineer.

Highest One Hour Rate: \$2000.

Highest 30 Sec. Rate (July 28, 1984): \$500.

NETWORK BASE HOURLY RATE: \$175.

Total Households: © MSI Consumer Market Data as of 1/1/84 TV Homes: TV% and Circulation © 1984 Arbitron County coverage based on Arbitron study.

Net Weekly Circulation	State County	Total Households	TV Households	%
50% & Over	ILLINOIS			
	Clark	6,700	6,500	97
	Crawford	8,200	8,000	98
	Edgar	8,500	8,300	98
	Jasper	4,300	4,200	98
INDIANA	Clay	9,400	9,300	98
	Greene	12,200	11,900	98
	Parke	6,200	6,100	98
	Sullivan	8,200	8,000	98
	Vermillion	7,200	7,100	99
	Vigo	41,100	40,400	98
	ILLINOIS			
Between 25-49%				
	Coles	20,600	20,200	98
	Cumberland	4,400	4,300	98



Net Weekly Circulation	State County	Total Households	TV Households	%
Between 25-49%	Effingham	11,700	11,300	96
	Richland	7,000	6,800	97
INDIANA	Daviess	10,300	10,000	97
	Knox	16,100	15,800	98
	Montgomery	13,200	13,000	98
	ILLINOIS			
Between 5-24%	Douglas	7,400	7,300	99
	Lawrence	6,800	6,600	97
	Shelby	8,900	8,600	97
	Wabash	5,300	5,100	96
INDIANA	Lawrence	16,200	15,900	98
	Martin	3,800	3,700	97
	Monroe	36,500	35,500	97
	Owen	6,300	6,200	98
	Putnam	9,800	9,600	98
	Warren	3,100	3,000	97
	Station Totals		299,400	292,700
Net Weekly Circulation (1984)			120,700	
Average Daily Circulation (1984)			53,200	

Indiana—Terre Haute

WTHI-TV

Ch. 10

Network Service: CBS.

Licensee: Wabash Valley Bcstg. Corp., 918 Ohio St., Terre Haute 47808.

Studio: 918 Ohio St., Terre Haute, IN 47808.

Telephone: 812-232-9481. **TWX:** 810-356-2137.

Technical Facilities: Channel No. 10 (192-198 MHz). Authorized power: 316-kw visual, 31.6-kw aural. Antenna: 960-ft. above av. terrain, 990-ft. above ground, 1546-ft. above sea level.

Latitude 39° 14' 36"
Longitude 87° 23' 07"

Transmitter: E of U.S. 41 & 150, 0.34-mi. S of Farmersburg, IN.

AM Affiliate: WTHI, 5-kw (1-kw night), 1480 kHz (CBS).

FM Affiliate: WTHI-FM, 20-kw, 99.9 MHz (No. 260), 420-ft.

News Services: AP, CBS.

Ownership: Mary Fendrich Hulman, executrix, Grace Hulman Descendants Trust.

Began Operation: July 22, 1954.

Represented (sales): Katz Television.

Represented (legal): Haley, Bader & Potts.

Represented (engineering): Cohen & Dippell.

Personnel:

RUSS ARNOLD, vice president & general manager.
DAVID BAILEY, general sales manager.
LOU FROEB, personnel & public relations director.

Highest 30 Sec. Rate: \$400.

NETWORK BASE HOURLY RATE: \$1700.

Total Households: © MSI Consumer Market Data as of 1/1/84 TV Homes: TV% and Circulation © 1984 Arbitron County coverage based on Arbitron study.

Net Weekly Circulation	State County	Total Households	TV Households	%
50% & Over	ILLINOIS			
	Clark	6,700	6,500	97
	Clay	6,100	5,800	95
	Crawford	8,200	8,000	98
	Cumberland	4,400	4,300	98
	Edgar	8,500	8,300	98
	Effingham	11,700	11,300	96
	Jasper	4,300	4,200	98
	Lawrence	6,800	6,600	97
	Richland	7,000	6,800	97
	INDIANA			
	Clay	9,400	9,300	98
	Daviess	10,300	10,000	97
	Fountain	6,900	6,800	99
	Greene	12,200	11,900	98
	Knox	16,100	15,800	98
	Martin	3,800	3,700	97
Monroe	36,500	35,500	97	
Owen	6,300	6,200	98	
Parke	6,200	6,100	98	
Sullivan	8,200	8,000	98	
Vermillion	7,200	7,100	99	
Vigo	41,100	40,400	98	
Between 25-49%	ILLINOIS			
	Coles	20,600	20,200	98
Vermilion	36,000	35,300	98	
INDIANA				
Dubois	12,300	11,900	97	
Lawrence	16,200	15,900	98	
Pike	5,400	5,200	96	
Putnam	9,800	9,600	98	
Warren	3,100	3,000	97	




WTHI-TV BPCT-3289 Granted 6/18/64

© American Map Corp., 14244

Net Weekly Circulation	State County	Total Households	TV Households	%
Between 5-24%	ILLINOIS			
	Douglas	7,400	7,300	99
	Fayette	8,300	8,000	96
	Moultrie	5,400	5,200	96
	Wabash	5,300	5,100	96
Wayne	7,300	7,000	95	
INDIANA	Bartholomew	24,500	24,100	98
	Gibson	12,900	12,600	98
	Montgomery	13,200	13,000	98
	Orange	7,000	6,800	97
Station Totals		422,600	412,800	97
Net Weekly Circulation (1984)			232,700	
Average Daily Circulation (1984)			140,200	

BLACKBURN & COMPANY, INC.



**RADIO • TV • CATV • NEWSPAPER BROKERS
NEGOTIATIONS • FINANCING • APPRAISALS**

CHICAGO 333 N. Michigan Ave., 60601 (312) 346-6460
WASHINGTON, D.C. 1111 19th St., N.W., 20036 (202) 331-9270
ATLANTA 400 Colony Sq., #1004, 30361 (404) 892-4655
BEVERLY HILLS 9465 Wilshire Blvd., 90212 (213) 274-8151

Indiana—Terre Haute

WTWO

Ch. 2

Network Service: NBC.

Licensee: Illiana Telecasting Corp., Box 299, Terre Haute, IN 47808.

Studio: Box 299, Terre Haute 47808.

Telephone: 812-232-9504.

Technical Facilities: Channel No. 2 (54-60 MHz). Authorized power: 100-kw visual, 19.5-kw aural. Antenna: 950-ft. above av. terrain, 994-ft. above ground, 1544-ft. above sea level.

Latitude 39° 14' 33"
Longitude 87° 23' 29"

Transmitter: 1-mi. SW of Farmersburg on W side of U.S. Hwys. 41 & 150.

News Services: AP, UPI, NBC.

Satellite Earth Station: In operation; Avcom receivers.

Ownership: Fabri Development Corp. Malcolm I. Glazer, pres., 100%; Carl E. Brasley, secy.-treas. Glazer also owns WRBL(TV), Columbus, GA; KQTV, St. Joseph, MO.

Began Operation: Sept. 1, 1965. Sale to present owner by Booth Newspapers Inc. approved by FCC July 18, 1975 (*Television Digest*, Vol. 15:9). Sale to Booth by J. R. Livesay, John T. Gelder, et al., approved by FCC Jan. 6, 1971.

Represented (sales): Blair Television.

Represented (legal): Dow, Lohnes & Albertson.

Represented (engineering): Lohnes & Culver.

Personnel:

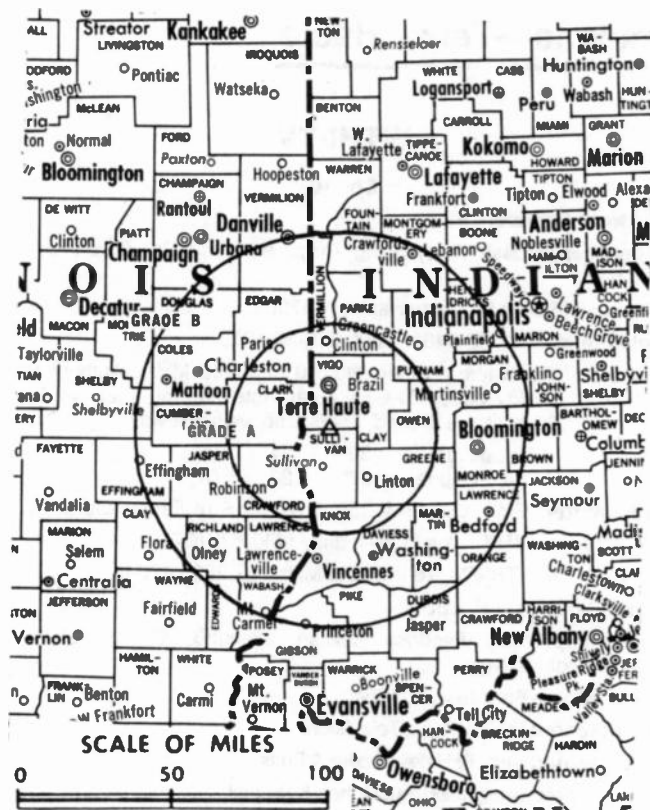
- ROBERT B. BEALL, general manager.
- JERRY TILLER, sales manager.
- STEVE POZEZANAC, operations director.
- MARK ALLEN, manager of news & public affairs.
- ARDEN RAMSEY, chief engineer.

Highest 30 Sec. Rate (July 5, 1984): \$500.

NETWORK BASE HOURLY RATE: \$1800.

Total Households: © MSI Consumer Market Data as of 1/1/84 TV Homes: TV% and Circulation © 1984 Arbitron County coverage based on Arbitron study.

Net Weekly Circulation	State County	Total Households	TV Households	%
50% & Over	ILLINOIS			
	Clark	6,700	6,500	97
	Clay	6,100	5,800	95
	Coles	20,600	20,200	98
	Crawford	8,200	8,000	98
	Cumberland	4,400	4,300	98
	Edgar	8,500	8,300	98
	Effingham	11,700	11,300	96
	Jasper	4,300	4,200	98
	Lawrence	6,800	6,600	97
	Richland	7,000	6,800	97
	INDIANA			
	Clay	9,400	9,300	98
	Daviess	10,300	10,000	97
Fountain	6,900	6,800	99	
Greene	12,200	11,900	98	
Knox	16,100	15,800	98	
Martin	3,800	3,700	97	
Monroe	36,500	35,500	97	



WTWO BMPCT-6077 Granted 4/2/65

© American Map Corp., 14244

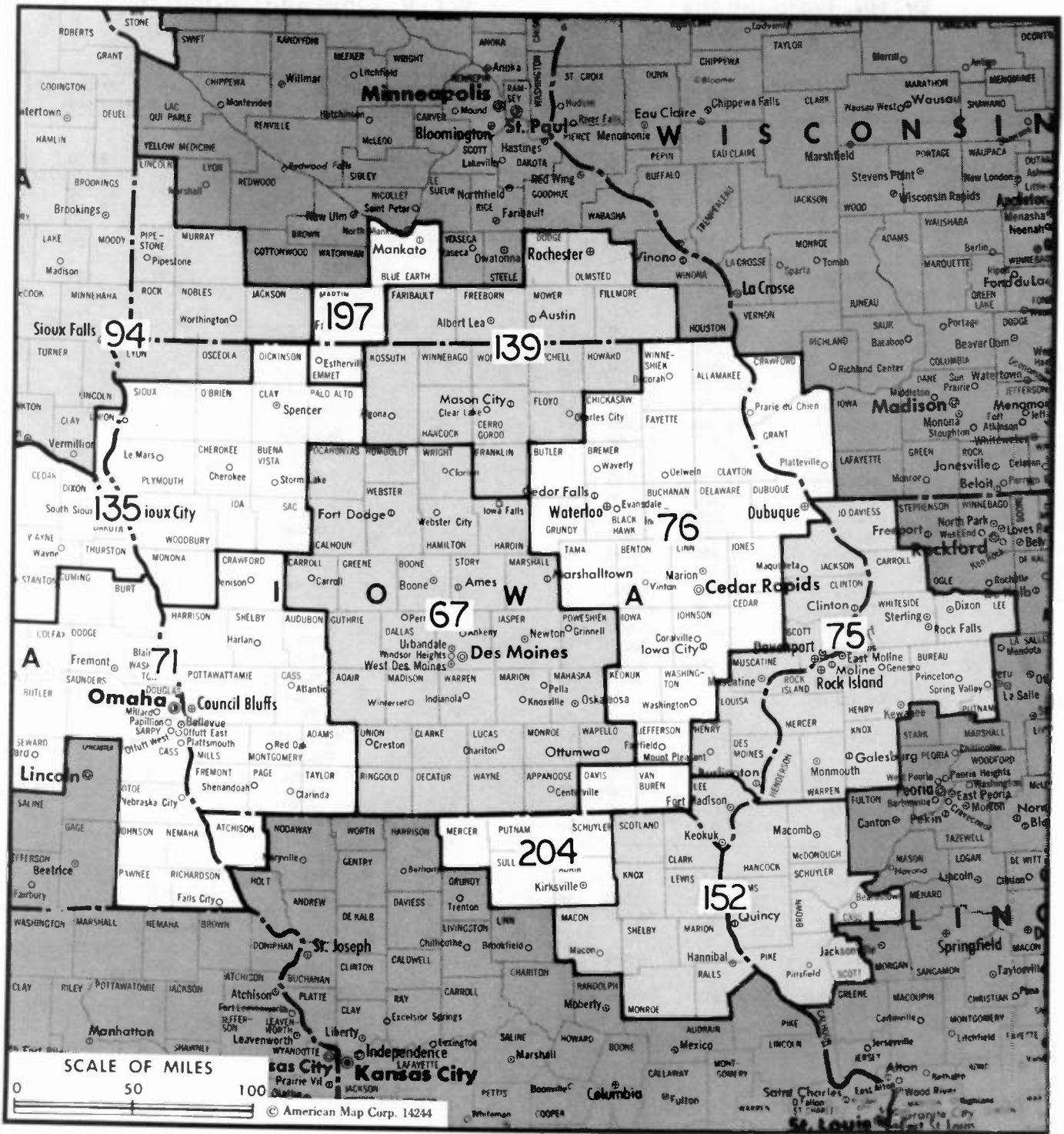
Net Weekly Circulation	State County	Total Households	TV Households	%
50% & Over	Owen	6,300	6,200	98
	Parke	6,200	6,100	98
	Sullivan	8,200	8,000	98
	Vermillion	7,200	7,100	99
	Vigo	41,100	40,400	98
Between 25-49%	ILLINOIS			
	Vermilion	36,000	35,300	98
	INDIANA			
	Lawrence	16,200	15,900	98
	Montgomery	13,200	13,000	98
	Orange	7,000	6,800	97
Between 5-24%	Pike	5,400	5,200	96
	Putnam	9,800	9,600	98
	Warren	3,100	3,000	97
	ILLINOIS			
	Douglas	7,400	7,300	99
	Fayette	8,300	8,000	96
	Wabash	5,300	5,100	96
	Wayne	7,300	7,000	95
	INDIANA			
	Cass	14,900	14,600	98
Dubois	12,300	11,900	97	
Gibson	12,900	12,600	98	
Morgan	18,400	18,100	98	
Station Totals		426,000	416,200	97
Net Weekly Circulation (1984)			247,500	
Average Daily Circulation (1984)			151,700	

WTHR, Indianapolis
(Arbitron Data Continued)

Net Weekly Circulation	State County	Total Households	TV Households	%
50% & Over				
INDIANA (Continued)				
	Clinton	11,500	11,300	98
	Decatur	8,300	8,100	98
	Delaware	45,400	44,800	99
	Fayette	10,200	10,000	98
	Fountain	6,900	6,800	99
	Grant	27,900	27,400	98
	Hamilton	31,100	30,700	99
	Hancock	15,700	15,500	99
	Hendricks	24,700	24,400	99
	Henry	19,300	19,000	98
	Howard	32,200	31,700	98
	Jennings	7,900	7,700	97
	Johnson	28,000	27,800	99
	Madison	51,000	50,400	99
	Marion	291,100	286,900	99
	Miami	13,900	13,600	98
	Monroe	36,500	35,500	97
	Montgomery	13,200	13,000	98
	Morgan	18,400	18,100	98
	Owen	6,300	6,200	98
	Putnam	9,800	9,600	98
	Randolph	10,900	10,700	98
	Rush	6,700	6,600	99
	Shelby	14,200	14,000	99
	Tippecanoe	43,100	42,000	97
	Tipton	6,200	6,100	98
	Warren	3,100	3,000	97
	White	9,500	9,300	98
Between 25-49%				
INDIANA				
	Clay	9,400	9,300	98
	Jackson	13,800	13,600	99
	Jay	8,400	8,200	98
	Lawrence	16,200	15,900	98
	Parke	6,200	6,100	98
	Wabash	12,800	12,500	98
	Wayne	27,900	27,400	98
Between 5-24%				
ILLINOIS				
	Cumberland	4,400	4,300	98
	Jasper	4,300	4,200	98
	Vermilion	36,000	35,300	98
INDIANA				
	Franklin	6,500	6,300	97
	Greene	12,200	11,900	98
	Huntington	12,900	12,700	98
	Union	2,400	2,300	96
	Vigo	41,100	40,400	98

WTTV, Bloomington-Indianapolis
(Arbitron Data Continued)

Net Weekly Circulation	State County	Total Households	TV Households	%
Between 25-49%				
INDIANA (Continued)				
	Knox	16,100	15,800	98
	Ohio	2,000	2,000	100
	Randolph	10,900	10,700	98
	Ripley	8,400	8,200	98
	Sullivan	8,200	8,000	98
	Vermillion	7,200	7,100	99
	Warren	3,100	3,000	97
	Washington	8,100	7,800	96
	Wayne	27,900	27,400	98
	White	9,500	9,300	98
Between 5-24%				
ILLINOIS				
	Clark	6,700	6,500	97
	Iroquois	12,300	12,000	98
	Lawrence	6,800	6,600	97
	Wabash	5,300	5,100	96
INDIANA				
	Adams	10,200	10,000	98
	Allen	108,500	106,900	98
	Benton	3,700	3,600	97
	Clark	33,100	32,500	98
	Crawford	3,600	3,400	94
	Dearborn	12,300	12,100	98
	Gibson	12,900	12,600	98
	Harrison	9,900	9,700	98
	Pike	5,400	5,200	96
	Switzerland	2,800	2,700	96
	Union	2,400	2,300	96
	Vanderburgh	66,200	64,800	98
	Wabash	12,800	12,500	98
	Warrick	15,600	15,200	97
	Wells	9,300	9,100	98
KENTUCKY				
	Carroll	3,400	3,400	100
	Gallatin	1,900	1,900	100
	Trimble	2,300	2,300	100
OHIO				
	Butler	94,400	93,200	99
	Clark	54,300	53,700	99
	Darke	20,000	19,700	98
	Delaware	19,400	19,200	99
	Franklin	340,700	336,700	99
	Greene	45,500	45,000	99
	Montgomery	216,500	214,300	99
	Warren	34,600	34,200	99
WEST VIRGINIA				
	Cabell	40,900	40,600	99
	Wayne	16,900	16,700	99



Market	Arbitron ADI TV Households	Rank	Market Area Commercial TV Stations
Des Moines, IA	357,700	67	KCBB (17), KCCI-TV (8), WHO-TV (13), WOI-TV (5)
Omaha, NE	339,400	71	KETV (7), KMTV (3), WOVW (6)
Davenport, IA-Rock Island-Moline, IL (Quad City)	322,200	75	WHBF-TV (4), WOC-TV (6), WQAD-TV (8)
Cedar Rapids-Waterloo-Dubuque, IA	322,000	76	KCRG-TV (9), KDUB-TV (40), KGAN-TV (2), KWWL (7)
Sioux Falls-Mitchell, SD	233,900	94	KABY-TV (9), KDLO-TV (3), KDLT (5), KELO-TV (11), KPLO-TV (6), KPRY-TV (4), KSFY-TV (13)
Sioux City, IA	148,200	135	KCAU-TV (9), KMEG (14), KTIV (4)
Rochester, MN-Mason City, IA-Austin, MN	144,700	139	KAAL (6), KIMT (3), KTTC (10)
Quincy, IL-Hannibal, MO	122,200	152	KHQA-TV (7), WGEM-TV (10)
Mankato, MN	33,000	197	KEYC-TV (12)
Ottumwa, IA-Kirkville, MO	24,600	204	KTVO (3)

State Cross Reference List

Communities That Receive Programs of
Stations That Are Located Elsewhere

WOI-TV, Ames--See Des Moines, IA
WHBF-TV, Davenport--See Rock Island,
IL
WQAD-TV, Davenport--See Moline, IL
KAAL, Mason City--See Austin, MN
KTTC, Mason City--See Rochester, MN
KCRG-TV, KGAN-TV & KWWL,
Waterloo--See Cedar Rapids, IA

Iowa Station Status as of August 15, 1984

	VHF	UHF	TOTAL
Commercial Television Stations	11	3	14
Educational Television Stations	2	6	8
			<u>22</u>

BLACKBURN & COMPANY, INC.

**RADIO • TV • CATV • NEWSPAPER BROKERS
NEGOTIATIONS • FINANCING • APPRAISALS**

CHICAGO	333 N. Michigan Ave., 60601	(312) 346-6460
WASHINGTON, D.C.	1111 19th St., N.W., 20036	(202) 331-9270
ATLANTA	400 Colony Sq., #1004, 30361	(404) 892-4655
BEVERLY HILLS	9465 Wilshire Blvd., 90212	(213) 274-8151

Iowa-Cedar Rapids-Waterloo

KCRG-TV

Ch. 9

Network Service: ABC.

Licensee: Cedar Rapids Television Co.

Studio: 2nd Ave. at 5th St. SE, Cedar Rapids, IA 52401.

Telephone: 319-398-8422. **TWX:** 910-525-1341.

Technical Facilities: Channel No. 9 (186-192 MHz). Authorized power: 257-kw visual, 51.3-kw aural. Antenna: 2000-ft. above av. terrain, 1926-ft. above ground, 2940-ft. above sea level.

Latitude 42° 18' 59"

Longitude 91° 51' 31"

Transmitter: 4.5-mi. NW of Walker.

News Services: AP, UPI.

AM Affiliate: KCRG, 5-kw, 1600 kHz (ABC).

Satellite Earth Stations: 2 in operation.

Ownership: Cedar Rapids Television Co. (wholly-owned subsidiary of The Gazette Co., publisher of **Cedar Rapids Gazette**), 100%.

Began Operation: Oct. 15, 1953.

Represented (sales): Petry Television Inc.

Represented (legal): Wiley, Johnson & Rein.

Represented (engineering): Lohnes & Culver.

Personnel:

JOSEPH F. HLADKY JR., chairman of the board.

JOSEPH F. HLADKY III, president.

ED LASKO, exec. vice president & general manager.

EDNA A. HERBST, vice president & asst. general manager.

JAMES B. OETKEN, general sales manager.

WALTER ALLISS, vice president, engineering.

DOUG KRILE, news director.

Highest One Hour Rate: \$2300.

Highest 30 Sec. Rate (July 5, 1984): \$750.

NETWORK BASE HOURLY RATE: \$875.

Total Households: © MSI Consumer Market Data as of 1/1/84 TV Homes: TV% and Circulation © 1984 Arbitron County coverage based on Arbitron study.

Net Weekly Circulation	State County	Total Households	TV Households	%
50% & Over	IOWA			
	Allamakee	5,300	5,200	98
	Benton	9,100	9,000	99
	Black Hawk	50,300	49,900	99
	Bremer	9,000	8,900	99
	Buchanan	8,000	7,900	99
	Butler	6,500	6,400	98
	Cedar	7,100	7,000	99
	Chickasaw	5,600	5,500	98
	Clayton	8,000	7,800	98
	Delaware	6,400	6,300	98
	Dubuque	31,500	31,000	98
	Fayette	9,300	9,200	99
	Floyd	7,100	7,000	99
	Grundy	5,500	5,500	100
	Iowa	5,900	5,800	98
	Johnson	32,400	31,800	98
	Jones	7,100	7,000	99
	Keokuk	4,900	4,800	98
	Linn	64,900	64,400	99
Poweshiek	7,100	7,000	99	
Tama	7,000	6,900	99	



KCRG-TV BMPCT-6432 Granted 1/11/67

© American Map Corp., 14244

Net Weekly Circulation	State County	Total Households	TV Households	%
50% & Over	Washington	7,500	7,400	99
	Winneshiek	7,400	7,300	99
	WISCONSIN			
	Grant	17,600	17,100	97
Between 25-49%	IOWA			
	Franklin	5,300	5,300	100
	Hardin	8,100	8,000	99
	Henry	7,000	6,900	98
	Howard	4,300	4,200	98
	Jackson	8,200	8,100	99
	Jefferson	6,000	5,900	98
	Marshall	15,900	15,800	99
	Wapello	15,600	15,400	99
	WISCONSIN			
	Crawford	6,100	6,000	98
Between 5-24%	IOWA			
	Clinton	20,700	20,500	99
	Louisa	4,500	4,400	98
	Mahaska	8,900	8,800	99
	Mitchell	4,500	4,400	98
	Muscatine	14,900	14,800	99
ILLINOIS				
	Jo Daviess	8,900	8,600	97
MINNESOTA				
	Houston	6,600	6,500	98
WISCONSIN				
	Lafayette	6,200	6,100	98
Station Totals		482,200	475,800	98
Net Weekly Circulation (1984)			317,400	
Average Daily Circulation (1984)			186,400	

Iowa—Cedar Rapids-Waterloo

KGAN-TV

Ch. 2

Network Service: CBS.

Licensee: KGAN-TV, Box 3131, Cedar Rapids, IA 52406.

Studio: 600 Old Marion Rd. NE.

Mailing Address: Box 3131, Cedar Rapids, IA 52406.

Telephone: 319-395-9060. **TWX:** 910-525-1326.

Technical Facilities: Channel No. 2 (54-60 MHz). Authorized power: 100-kw visual, 20-kw aural. Antenna: 1430-ft. above av. terrain, 1336-ft. above ground, 2385-ft. above sea level.

Latitude 42° 17' 39"
Longitude 91° 53' 10"

Transmitter: 4.75-mi. N of Urbana.

News Services: AP, UPI, Reuters.

Ownership: Guy Gannett Bcstg., see WGME-TV Portland, ME.

Began Operation: Sept. 30, 1953. Sale to present owner by Orion Bcstg. approved by FCC Aug. 14, 1981 (**Television Digest**, Vol. 21:11). Sale to Orion by American Bcstg. Stations Inc., William B. Quarton & others, approved by FCC June 12, 1968 Vol. 8:25).

Represented (sales): Katz Television.

Represented (legal): Dow, Lohnes & Albertson.

Represented (engineering): Lohnes & Culver.

Personnel:

- MICHAEL L. BOCK, general manager.
- DICK AUNE, general sales manager.
- JOHN GANAHL, production manager.
- ALAN OLDFIELD, director of news.
- BOB BURNS, chief engineer.
- BARRY NORRIS, program manager & public affairs director.
- ROD CASZATT, promotion manager.

Highest 30 Sec. Rate (July 1984): \$1200.

NETWORK BASE HOURLY RATE: \$1047.

Total Households: © MSI Consumer Market Data as of 1/1/84 TV Homes: TV% and Circulation © 1984 Arbitron County coverage based on Arbitron study.

Net Weekly Circulation	State County	Total Households	TV Households	%
50% & Over	IOWA			
	Allamakee	5,300	5,200	98
	Benton	9,100	9,000	99
	Black Hawk	50,300	49,900	99
	Bremer	9,000	8,900	99
	Buchanan	8,000	7,900	99
	Butler	6,500	6,400	98
	Cedar	7,100	7,000	99
	Chickasaw	5,600	5,500	98
	Clayton	8,000	7,800	98
	Delaware	6,400	6,300	98
	Dubuque	31,500	31,000	98
	Fayette	9,300	9,200	99
	Grundy	5,500	5,500	100
	Iowa	5,900	5,800	98
	Jefferson	6,000	5,900	98
	Johnson	32,400	31,800	98
	Jones	7,100	7,000	99
	Linn	64,900	64,400	99
	Tama	7,000	6,900	99
Washington	7,500	7,400	99	
Winneshiek	7,400	7,300	99	



Net Weekly Circulation	State County	Total Households	TV Households	%
50% & Over	WISCONSIN			
	Grant	17,600	17,100	97
Between 25-49%	IOWA			
	Floyd	7,100	7,000	99
	Jackson	8,200	8,100	99
	Keokuk	4,900	4,800	98
	Marshall	15,900	15,800	99
Poweshiek	7,100	7,000	99	
WISCONSIN	Crawford	6,100	6,000	98
	IOWA			
Between 5-24%	Franklin	5,300	5,300	100
	Hardin	8,100	8,000	99
	Henry	7,000	6,900	98
	Howard	4,300	4,200	98
	Louisa	4,500	4,400	98
	Muscatine	14,900	14,800	99
	Wapello	15,600	15,400	99
ILLINOIS	Carroll	7,000	6,900	99
	Jo Daviess	8,900	8,600	97
WISCONSIN	Juneau	8,300	8,000	96
	Lafayette	6,200	6,100	98
Station Totals		456,800	450,500	98
Net Weekly Circulation (1984)				298,600
Average Daily Circulation (1984)				185,500

Iowa—Waterloo-Cedar Rapids

KWWL

Ch. 7

Network Service: NBC.

Licensee: American Black Hawk Bcstg. Co., E. Fourth & Franklin Sts., Waterloo, IA 50703.

Studio: 500 E. 4th St., Waterloo, IA 50703.

Telephone: 319-291-1200. **TWX:** 910-525-1271.

Technical Facilities: Channel No. 7 (174-180 MHz). Authorized power: 316-kw visual, 27-kw aural. Antenna: 1980-ft. above av. terrain, 2000-ft. above ground, 2980-ft. above sea level.

Latitude 42° 24' 04"
Longitude 91° 50' 43"

Transmitter: 2-mi. N of Rowley, Iowa.

News Services: UPI, NBC, Group W Newsfeed.

Satellite Earth Station: Scientific-Atlanta; 7-meter; Scientific-Atlanta receivers.

Ownership: American Family Corp., 100%. For other interests, see Group Ownership of TV Stations.

Began Operation: Nov. 25, 1953. Merger of Black Hawk Bcstg. with American Family Corp. approved by FCC Sept. 17, 1980 (*Television Digest*, Vol. 19:41).

Represented (sales): Blair Television.

Represented (legal): Schnader, Harrison, Segal & Lewis.

Represented (engineering): Jules Cohen & Associates.

Personnel:

JAMES WATERBURY, vice president & general manager.

MIKE SMITH, vice president, television sales.

DAVID WARD, vice president, operations.

GRANT PRICE, vice president, news & public affairs.

Highest 30 Sec. Rate: \$1200.

Total Households: © MSI Consumer Market Data as of 1/1/84 TV Homes: TV% and Circulation © 1984 Arbitron County coverage based on Arbitron study.

Net Weekly Circulation	State County	Total Households	TV Households	%
50% & Over	IOWA			
	Allamakee	5,300	5,200	98
	Benton	9,100	9,000	99
	Black Hawk	50,300	49,900	99
	Bremer	9,000	8,900	99
	Buchanan	8,000	7,900	99
	Butler	6,500	6,400	98
	Chickasaw	5,600	5,500	98
	Clayton	8,000	7,800	98
	Delaware	6,400	6,300	98
	Dubuque	31,500	31,000	98
	Fayette	9,300	9,200	99
	Floyd	7,100	7,000	99
	Franklin	5,300	5,300	100
	Grundy	5,500	5,500	100
	Iowa	5,900	5,800	98
	Johnson	32,400	31,800	98
Jones	7,100	7,000	99	
Keokuk	4,900	4,800	98	
Linn	64,900	64,400	99	
Poweshiek	7,100	7,000	99	
Tama	7,000	6,900	99	



KWWL BMPCT-6729 Granted 1/4/68

© American Map Corp. 14244

Net Weekly Circulation	State County	Total Households	TV Households	%
50% & Over	Washington	7,500	7,400	99
	Winneshiek	7,400	7,300	99
	WISCONSIN			
	Grant	17,600	17,100	97
Between 25-49%	IOWA			
	Cedar	7,100	7,000	99
	Hardin	8,100	8,000	99
	Howard	4,300	4,200	98
	Jackson	8,200	8,100	99
	Jefferson	6,000	5,900	98
Marshall	15,900	15,800	99	
	ILLINOIS			
	Jo Daviess	8,900	8,600	97
	WISCONSIN			
	Crawford	6,100	6,000	98
Between 5-24%	IOWA			
	Mahaska	8,900	8,800	99
	Mitchell	4,500	4,400	98
	Monroe	3,500	3,500	100
	Muscatine	14,900	14,800	99
	WISCONSIN			
	Lafayette	6,200	6,100	98
Station Totals		431,300	425,600	98
Net Weekly Circulation (1984)			316,200	
Average Daily Circulation (1984)			204,700	

Iowa—Davenport

WOC-TV

Ch. 6

Network Service: NBC.

Licensee: Palmer Communications Inc., 805 Brady St., Davenport, IA 52808.

Studio: 805 Brady St.

Telephone: 319-383-7000. **TWX:** 910-525-1189.

Technical Facilities: Channel No. 6 (82-88 MHz). Authorized power: 100-kw visual, 10-kw aural. Antenna: 1342-ft. above av. terrain, 1383-ft. above ground, 2049-ft. above sea level.

Latitude 41° 32' 49"
Longitude 90° 28' 35"

Transmitter: Middle Rd., 5-mi. E of Davenport.

News Services: AP, UPI.

AM Affiliate: WOC, 5-kw, 1420 kHz (NBC).

FM Affiliate: KLIK, 100-kw, 103.7 MHz (No. 279), 1190-ft.

Satellite Earth Stations: 3 in operation; M/A-Com receivers.

Ownership: Palmer Communications Inc. Also owns WHO-TV-AM Des Moines. For other interests, see WHO-TV.

Began Operation: Oct. 31, 1949.

Represented (sales): Blair Television.

Represented (legal): Dow, Lohnes & Albertson.

Represented (engineering): A. D. Ring & Associates.

Personnel:

WILLIAM J. RYAN, president.
KENNETH MacQUEEN, vice president & general manager.
HAROLD R. HEATH, sales manager.
RICK THEDWALL, program director.
JOHN HEGEMAN, director of engineering.
JACK THOMSEN, news director.

Highest 30 Sec. Rate (July 10, 1984): \$500.

NETWORK BASE HOURLY RATE: \$1300.

Total Households: © MSI Consumer Market Data as of 1/1/84 TV Homes: TV% and Circulation © 1984 Arbitron County coverage based on Arbitron study.

Net Weekly Circulation	State County	Total Households	TV Households	%
50% & Over	IOWA			
	Cedar	7,100	7,000	99
	Clinton	20,700	20,500	99
	Des Moines	17,900	17,700	99
	Henry	7,000	6,900	98
	Jackson	8,200	8,100	99
	Louisa	4,500	4,400	98
	Muscatine	14,900	14,800	99
	Scott	60,500	60,000	99
	ILLINOIS			
	Bureau	14,800	14,500	98
	Carroll	7,000	6,900	99
	Henderson	3,400	3,300	97
	Henry	21,500	21,200	99
Jo Daviess	8,900	8,600	97	
Knox	23,600	23,300	99	
Lee	12,900	12,700	98	
Mercer	7,100	7,000	99	
Rock Island	62,500	61,900	99	
Stark	2,700	2,700	100	
Warren	8,100	8,000	99	
Whiteside	24,200	23,800	98	
Between 25-49%	IOWA			
	Johnson	32,400	31,800	98
	Jones	7,100	7,000	99
	Washington	7,500	7,400	99



WOC-TV BPCT-810430KKG Granted 7/6/81

© American Map Corp., 1424

Net Weekly Circulation	State County	Total Households	TV Households	%
Between 25-49%	ILLINOIS			
	Mc Donough	13,200	12,900	98
	Putnam	2,300	2,200	96
Between 5-24%	IOWA			
	Clayton	8,000	7,800	98
	Dubuque	31,500	31,000	98
	Jefferson	6,000	5,900	98
	Lee	16,100	15,900	99
	Van Buren	3,200	3,100	97
ILLINOIS	Fulton	16,500	16,100	98
	Hancock	9,300	9,100	98
	La Salle	42,600	41,700	98
	Ogle	17,300	17,000	98
	Stephenson	18,900	18,500	98
WISCONSIN	Grant	17,600	17,100	97
	Lafayette	6,200	6,100	98
Station Totals		593,200	583,900	98
Net Weekly Circulation (1984)			345,800	
Average Daily Circulation (1984)			223,200	

BLACKBURN & COMPANY, INC.

**RADIO • TV • CATV • NEWSPAPER BROKERS
NEGOTIATIONS • FINANCING • APPRAISALS**

CHICAGO 333 N. Michigan Ave., 60601 (312) 346-6460
WASHINGTON, D.C. 1111 19th St., N.W., 20036 (202) 331-9270
ATLANTA 400 Colony Sq., #1004, 30361 (404) 892-4655
BEVERLY HILLS 9465 Wilshire Blvd., 90212 (213) 274-8151

Iowa—Des Moines

KCBR

Ch. 17

Network Service: None, independent.

Licensee: The Independence Bcstg. Corp., 111 Third St., Des Moines, IA 50309.

Studio: 5160 Park Ave., Des Moines, IA 50321.

Telephone: 515-284-1717.

Technical Facilities: Channel No. 17 (488-494 MHz). Authorized power: 3110-kw max. visual, 311-kw max. aural. Antenna: 1156-ft. above av. terrain, 1539-ft. above ground, 2509-ft. above sea level.

Latitude 41° 48' 01.2"
Longitude 93° 36' 27.0"

Transmitter: 0.4-mi W of U.S. 69, 0.4-mi. S of N.E. 134th Ave.

News Service: INN.

Satellite Earth Stations: Prodelin, 5-meter; M/A-Com & Prodelin receivers.

Ownership: William J. Trout, pres., 33.3%; Jean E. Gazzo, v.p.; Raymond J. Gazzo, secy.-gen.-counsel, 33.3%; Carl G. Goldsberry, 33.3%.

Began Operation: March 14, 1983.

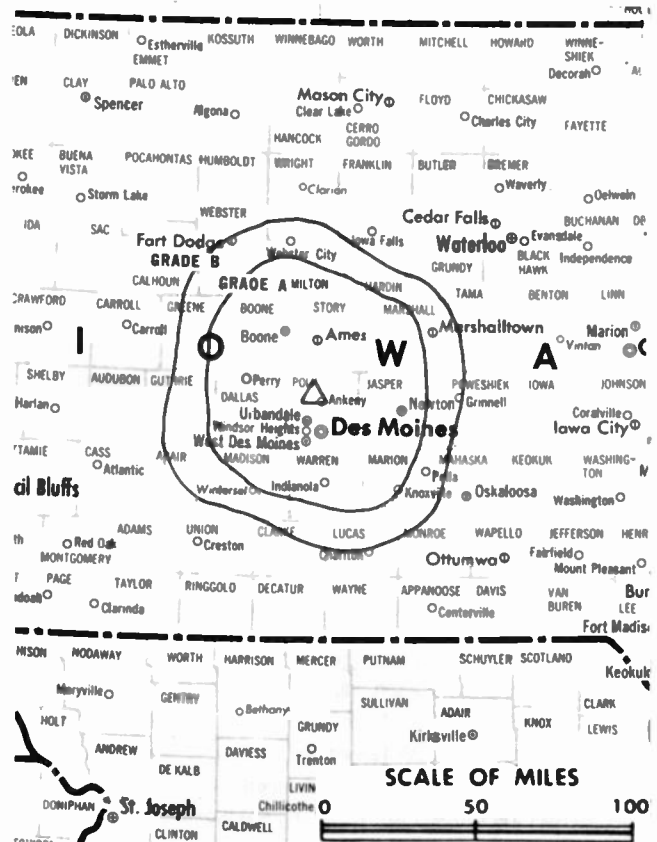
Represented (sales): Avery-Knodel Inc.

Represented (legal): Nixon, Hargrave, Devans & Doyle.

Personnel:

DONALD O'CONNOR, vice president & general manager.
DAN HAVENS, general sales manager.

Highest 30 Sec. Rate (July 1, 1984): \$300.



KCBR BMPCT-821006KE Granted 10/29/82 © American Map Corp. 14244

Net Weekly Circulation	State County	Total Households	TV Households	%
50% & Over	IOWA			
	Boone	10,000	9,900	99
	Dallas	11,500	11,400	99
	Greene	4,700	4,700	100
	Madison	4,600	4,600	100
	Marion	10,900	10,800	99
	Marshall	15,900	15,800	99
	Polk	121,100	120,000	99
	Story	25,200	24,900	99
	Warren	12,700	12,600	99
	Webster	17,000	16,800	99
	Between 25-49%	IOWA		
Adair		3,700	3,700	100
Calhoun		5,000	4,900	98
Guthrie		4,600	4,500	98
Hamilton		6,900	6,800	99
Hardin		8,100	8,000	99
Jasper		14,000	13,900	99
Lucas		4,300	4,200	98
Monroe		3,500	3,500	100
Poweshiek		7,100	7,000	99
Between 5-24%	IOWA			
	Adams	2,200	2,200	100
	Audubon	3,200	3,200	100

Net Weekly Circulation	State County	Total Households	TV Households	%
Between 5-24%	Carroll	8,100	8,000	99
	Clarke	3,500	3,400	99
	Crawford	6,800	6,700	99
	Decatur	3,500	3,400	97
	Grundy	5,500	5,500	100
	Humboldt	5,000	4,900	98
	Iowa	5,900	5,800	98
	Mahaska	8,900	8,800	99
	Palo Alto	4,900	4,800	98
	Pocahontas	4,300	4,200	98
	Sac	5,400	5,300	98
	Tama	7,000	6,900	99
	Union	5,600	5,500	98
	Wayne	3,300	3,200	97
	Wright	6,200	6,100	98
Station Totals		380,100	375,900	98
Net Weekly Circulation (1984)			163,100	
Average Daily Circulation (1984)			81,500	

WE JUST GET BETTER!

Television Digest, Inc. has been covering the TV, cable & allied industries since 1945.

For information call: 202-872-9200

Iowa—Des Moines

KCCI-TV

Ch. 8

Network Service: CBS.

Licensee: Cowles Broadcasting Inc., 9th & Pleasant Sts.

Studio: Ninth & Pleasant Sts.

Mailing Address: Box 10305, Des Moines, IA 50306.

Telephone: 515-247-8800.

Technical Facilities: Channel No. 8 (180-186 MHz). Authorized power: 316-kw visual, 63.2-kw aural. Antenna: 1953-ft. above av. terrain, 1997-ft. above ground, 2967-ft. above sea level.

Latitude 41° 48' 35"
Longitude 93° 37' 16"

Transmitter: 1-mi. SW of Alleman, IA.

News Services: AP, UPI.

Satellite Earth Station: Microwave Assoc.; 5-meter.

Ownership: Cowles Broadcasting Inc., 100%. Cowles also owns WESH-TV Daytona Beach-Orlando, FL. **Note:** Sale pending (Television Digest, Vol. 24:26).

Began Operation: July 31, 1955.

Represented (sales): Katz Television.

Represented (legal): Marmet & McCombs, P.C.

Represented (engineering): Smith & Powstenko.

Personnel:

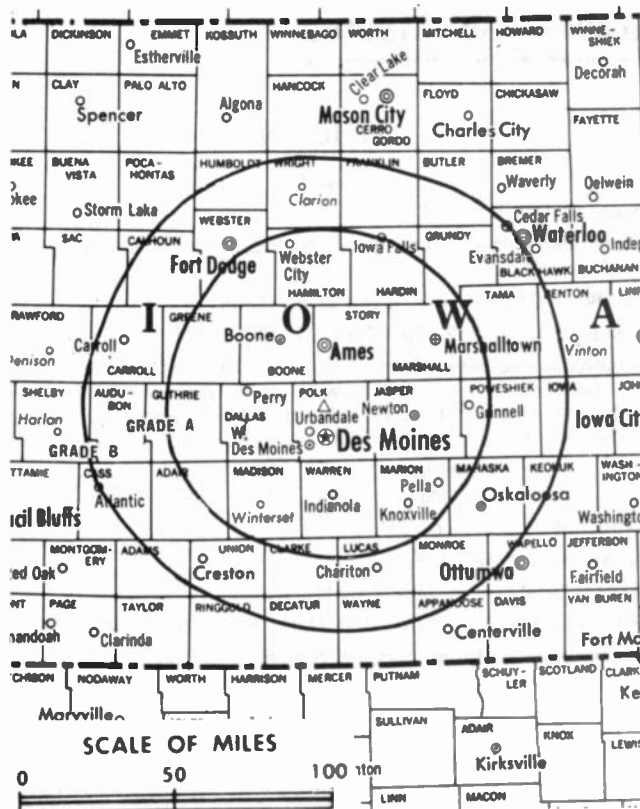
NOLAN QUAM, president & general manager.
JOHN LEIFHEIT, general sales manager.
GUY KOENIGSBERGER, v.p., programs & community affairs.
JOHN PASCUZZI, vice president, operations.
PAUL RHOADES, vice president, news & public affairs.
BILL HUEY, vice president & chief engineer.
PAUL FREDERICKSEN, vice president & treasurer.
ROBERT DAY, advertising & promotion manager.

Rates: On request.

NETWORK BASE HOURLY RATE: \$1400.

Total Households: © MSI Consumer Market Data as of 1/1/84 TV Homes: TV% and Circulation © 1984 Arbitron County coverage based on Arbitron study.

Net Weekly Circulation	State County	Total Households	TV Households	%
50% & Over	IOWA			
	Adair	3,700	3,700	100
	Appanoose	6,300	6,200	98
	Audubon	3,200	3,200	100
	Boone	10,000	9,900	99
	Calhoun	5,000	4,900	98
	Carroll	8,100	8,000	99
	Clarke	3,500	3,400	97
	Dallas	11,500	11,400	99
	Davis	3,400	3,400	100
	Decatur	3,500	3,400	97
	Franklin	5,300	5,300	100
	Greene	4,700	4,700	100
	Grundy	5,500	5,500	100
	Guthrie	4,600	4,500	98
	Hamilton	6,900	6,800	99
	Hardin	8,100	8,000	99
	Humboldt	5,000	4,900	98
	Jasper	14,000	13,900	99
	Lucas	4,300	4,200	98
Madison	4,600	4,600	100	
Mahaska	8,900	8,800	99	
Marion	10,900	10,800	99	
Marshall	15,900	15,800	99	
Monroe	3,500	3,500	100	
Pocahontas	4,300	4,200	98	
Polk	121,100	120,000	99	
Poweshiek	7,100	7,000	99	
Ringgold	2,400	2,400	100	



KCCI-TV BMPCT-7477 Granted 7/31/73

© American Map Corp., 14244

Net Weekly Circulation	State County	Total Households	TV Households	%	
50% & Over	Sac	5,400	5,300	98	
	Story	25,200	24,900	99	
	Union	5,600	5,500	98	
	Wapello	15,600	15,400	99	
	Warren	12,700	12,600	99	
	Wayne	3,300	3,200	97	
	Webster	17,000	16,800	99	
	Wright	6,200	6,100	98	
	MISSOURI				
	Mercer	1,900	1,800	95	
Putnam	2,400	2,400	100		
Between 25-49%	IOWA				
	Adams	2,200	2,200	100	
	Cass	6,800	6,700	99	
	Hancock	5,400	5,300	98	
	Keokuk	4,900	4,800	98	
	Kossuth	8,000	7,900	99	
	Palo Alto	4,900	4,800	98	
	Tama	7,000	6,900	99	
	Taylor	3,300	3,200	97	
	MISSOURI				
Harrison	4,300	4,200	98		
Worth	1,200	1,200	100		
Between 5-24%	IOWA				
	Buena Vista	7,900	7,800	99	
	Butler	6,500	6,400	98	
	Crawford	6,800	6,700	99	
	Emmet	5,000	4,900	98	
	Iowa	5,900	5,800	98	
	Jefferson	6,000	5,900	98	
	Montgomery	5,400	5,300	98	
	Page	7,500	7,400	99	
	Shelby	5,500	5,400	99	
MISSOURI					
Sullivan	3,000	2,900	97		
Station Totals		498,100	492,100	98	
Net Weekly Circulation (1984)				377,700	
Average Daily Circulation (1984)				256,600	

Iowa—Des Moines

WHO-TV

Ch. 13

Network Service: NBC.

Licensee: Palmer Communications Inc., 1801 Grand Ave., Des Moines, IA 50308.

Studio: 1801 Grand Ave., Des Moines 50308.

Telephone: 515-242-3500. **TWX:** 910-520-2549.

Technical Facilities: Channel No. 13 (210-216 MHz). Authorized power: 316-kw max. & 224-kw horizontal visual, 47.4-kw max. & 33.5-kw horizontal aural. Antenna: 1970-ft. above av. terrain, 1955-ft. above ground, 2988-ft. above sea level.

Latitude 41° 48' 33"
Longitude 93° 36' 53"

Transmitter: 1-mi. S of Alleman.

News Services: AP, UPI, NBC.

AM Affiliate: WHO, 50-kw, 1040 kHz (NBC).

FM Affiliate: KLYF, 100-kw, 100.3 MHz (No. 262), 1700-ft.

Satellite Earth Station: Satcom, 7-meter; M/A-Com receivers.

Ownership: Robert H. Harter, Charles J. McKerns, Richard L. Braunstein, Jenny W. Sutton, Vickie A. Miller, Bonnie P. McCloskey & Davenport Bank & Trust Co., Trustees, D. D. Palmer Trust. Palmer Communications also owns WOC Broadcasting Co., Davenport, IA, WOC-TV-AM & KLIK(FM) Davenport, IA; WNOG & WCVU(FM), Naples, FL; KDLH-TV, Duluth, MN; WTNT-AM-FM Tallahassee, FL; multiple cable systems.

Began Operation: April 15, 1954.

Represented (sales): Blair Television.

Represented (legal): Dow, Lohnes & Albertson.

Represented (engineering): Jules Cohen & Associates.

Personnel:

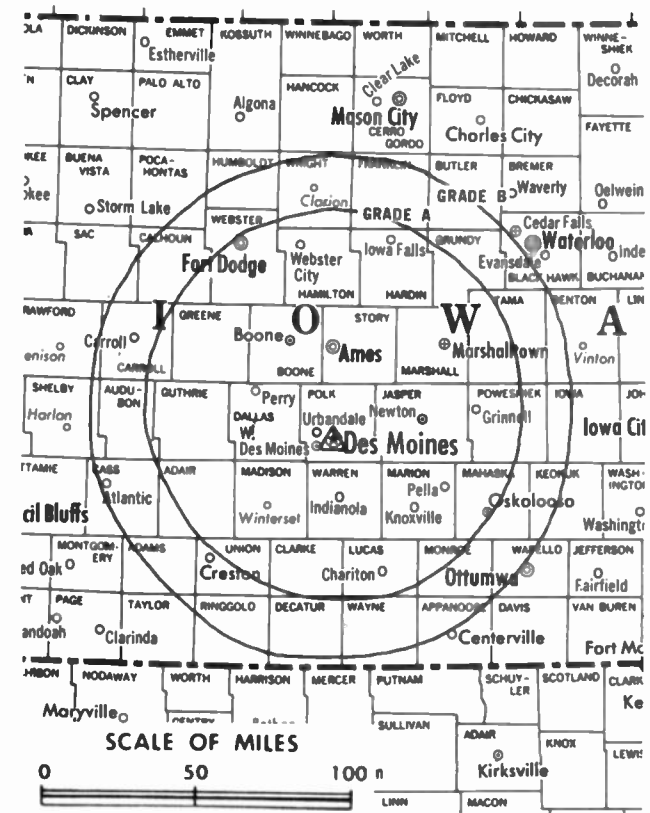
GEORGE C. CARPENTER, vice president & general manager.
WILLIAM H. JACKSON, station manager.
RAY JOHNSON, sales manager.
HOLLY LOWE, promotion manager.
CHARLES W. MYERS, chief engineer.

Highest 30 Sec. Rate (July 18, 1984): \$620.

NETWORK BASE HOURLY RATE: \$900.

Total Households: © MSI Consumer Market Data as of 1/1/84 TV Homes: TV% and Circulation © 1984 Arbitron County coverage based on Arbitron study.

Net Weekly Circulation	State County	Total Households	TV Households	%
50% & Over	IOWA			
	Adair	3,700	3,700	100
	Appanoose	6,300	6,200	98
	Boone	10,000	9,900	99
	Calhoun	5,000	4,900	98
	Carroll	8,100	8,000	99
	Clarke	3,500	3,400	99
	Dallas	11,500	11,400	99
	Davis	3,400	3,400	100
	Decatur	3,500	3,400	97
	Franklin	5,300	5,300	100
	Greene	4,700	4,700	100
	Guthrie	4,600	4,500	98
	Hamilton	6,900	6,800	99
	Hardin	8,100	8,000	99
	Humboldt	5,000	4,900	98
	Jasper	14,000	13,900	99
	Keokuk	4,900	4,800	98
	Lucas	4,300	4,200	98
	Madison	4,600	4,600	100
	Mahaska	8,900	8,800	99
	Marion	10,900	10,800	99
	Marshall	15,900	15,800	99
	Monroe	3,500	3,500	100
	Pocahontas	4,300	4,200	98
	Polk	121,100	120,000	99



WHO-TV BPCT-5011 Granted 7/27/77

© American Map Corp., 14244

Net Weekly Circulation	State County	Total Households	TV Households	%	
50% & Over	Poweshiek	7,100	7,000	99	
	Ringgold	2,400	2,400	100	
	Story	25,200	24,900	99	
	Union	5,600	5,500	98	
	Wapello	15,600	15,400	99	
	Warren	12,700	12,600	99	
	Wayne	3,300	3,200	97	
	Webster	17,000	16,800	99	
	Wright	6,200	6,100	98	
	MISSOURI				
	Mercer	1,900	1,800	95	
Between 25-49%	IOWA				
	Adams	2,200	2,200	100	
	Audubon	3,200	3,200	100	
	Cass	6,800	6,700	99	
	Grundy	5,500	5,500	100	
	Jefferson	6,000	5,900	98	
	Kossuth	8,000	7,900	99	
	Palo Alto	4,900	4,800	98	
	Sac	5,400	5,300	98	
	Tama	7,000	6,900	99	
	Taylor	3,300	3,200	97	
	MISSOURI				
		Harrison	4,300	4,200	98
	Putnam	2,400	2,400	100	
	Worth	1,200	1,200	100	
Between 5-24%	IOWA				
	Benton	9,100	9,000	99	
	Butler	6,500	6,400	98	
	Crawford	6,800	6,700	99	
	Hancock	5,400	5,300	98	
	Iowa	5,900	5,800	98	
	Montgomery	5,400	5,300	98	
	Page	7,500	7,400	99	
	Shelby	5,500	5,400	99	
	MISSOURI				
		Sullivan	3,000	2,900	97
	Station Totals		494,300	488,400	98
	Net Weekly Circulation (1984)			369,800	
Average Daily Circulation (1984)			237,400		

Iowa—Ames-Des Moines

WOI-TV

Ch. 5

Network Service: ABC.

Licensee: Iowa State University of Science & Technology, Ames, IA 50011.

Studio: WOI-TV Bldg., Iowa State University of Science & Technology, Ames, IA 50011.

Telephone: 515-294-5555. **TWX:** 910-520-1152.

Technical Facilities: Channel No. 5 (76-82 MHz). Authorized power: 100-kw visual, 20-kw aural. Antenna: 1850-ft. above av. terrain, 1995-ft. above ground, 2980-ft. above sea level.

Latitude 41° 48' 33"
Longitude 93° 36' 53"

Transmitter: 1-mi. S of Alleman.

AM Affiliate: WOI, 5-kw, 640 kHz.

FM Affiliate: WOI-FM, 100-kw, 90.1 MHz (No. 211), 1420-ft.

News Services: AP, UPI, ABC.

Satellite Earth Station: Scientific-Atlanta; 7-meter; Scientific-Atlanta receiver.

Began Operation: Feb 21, 1950.

Represented (sales): Seltel Inc.

Represented (legal): Cohn & Marks.

Represented (engineering): A. D. Ring & Associates.

Personnel:

- DR. ROBERT PARKS, president of Iowa State University.
- KEITH KETCHAM, general manager.
- TED TOSTLEBE, commercial manager.
- BOB HELMERS, manager, television broadcasting.
- TOM WHEELER, sales service manager.
- JANIS MARVIN, programming manager.
- BETTY LOU VARNUM, public affairs coordinator.

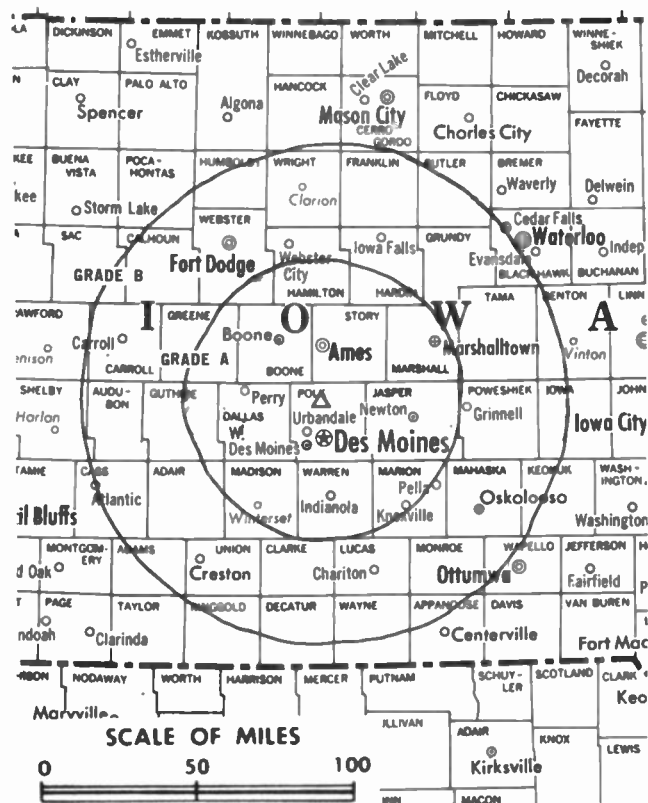
Highest One Hour Rate: \$1760.

Highest 30 Sec. Rate (July 11, 1984): \$400.

NETWORK BASE HOURLY RATE: \$800.

Total Households: © MSI Consumer Market Data as of 1/1/84 TV Homes: TV% and Circulation © 1984 Arbitron County coverage based on Arbitron study.

Net Weekly Circulation	State County	Total Households	TV Households	%
50% & Over	IOWA			
	Adair	3,700	3,700	100
	Appanoose	6,300	6,200	98
	Audubon	3,200	3,200	100
	Boone	10,000	9,900	99
	Calhoun	5,000	4,900	98
	Carroll	8,100	8,000	99
	Clarke	3,500	3,400	99
	Dallas	11,500	11,400	99
	Decatur	3,500	3,400	97
	Franklin	5,300	5,300	100
	Greene	4,700	4,700	100
	Guthrie	4,600	4,500	98
	Hamilton	6,900	6,800	99
	Hardin	8,100	8,000	99
	Humboldt	5,000	4,900	98
	Jasper	14,000	13,900	99
	Kossuth	8,000	7,900	99
	Lucas	4,300	4,200	98
	Madison	4,600	4,600	100
Mahaska	8,900	8,800	99	
Marion	10,900	10,800	99	
Marshall	15,900	15,800	99	
Monroe	3,500	3,500	100	
Pocahontas	4,300	4,200	98	
Polk	121,100	120,000	99	
Poweshiek	7,100	7,000	99	



WOI-TV BMPCT-7324 Granted 12/20/71

© American Map Corp., 14244

Net Weekly Circulation	State County	Total Households	TV Households	%	
50% & Over	Ringgold	2,400	2,400	100	
	Story	25,200	24,900	99	
	Union	5,600	5,500	98	
	Wapello	15,600	15,400	99	
	Warren	12,700	12,600	99	
	Wayne	3,300	3,200	97	
	Webster	17,000	16,800	99	
	Wright	6,200	6,100	98	
	MISSOURI				
	Mercer	1,900	1,800	95	
BETWEEN 25-49%	IOWA				
	Adams	2,200	2,200	100	
	Cass	6,800	6,700	99	
	Emmet	5,000	4,900	98	
	Grundy	5,500	5,500	100	
	Hancock	5,400	5,300	98	
	Keokuk	4,900	4,800	98	
	Palo Alto	4,900	4,800	98	
	Sac	5,400	5,300	98	
	Tama	7,000	6,900	99	
Taylor	3,300	3,200	97		
MISSOURI					
Putnam	2,400	2,400	100		
BETWEEN 5-24%	IOWA				
	Benton	9,100	9,000	99	
	Butler	6,500	6,400	98	
	Crawford	6,800	6,700	99	
	Davis	3,400	3,400	100	
	Iowa	5,900	5,800	98	
	Jefferson	6,000	5,900	98	
	Montgomery	5,400	5,300	98	
	MISSOURI				
	Grundy	4,900	4,800	98	
Harrison	4,300	4,200	98		
Sullivan	3,000	2,900	97		
Station Totals		490,000	484,100	98	
Net Weekly Circulation (1984)			356,700		
Average Daily Circulation (1984)			206,700		

Iowa—Dubuque

KDUB-TV

Ch. 40

Network Service: ABC.

Licensee: KDUB-TV Inc., c/o Commercial Dispatch Publishing Co., 516 Main St., Columbus, MS 39701.

Studio: 9th Floor, One Dubuque Plaza, Dubuque, IA 52001.

Telephone: 319-556-4040.

Technical Facilities: Channel No. 40 (626-632 MHz). Authorized power: 537-kw visual, 53.7-kw aural. Antenna: 841-ft. above av. terrain, 837-ft. above ground, 1661-ft. above sea level.

Latitude 42° 31' 05"
Longitude 90° 37' 16"

Transmitter: 0.7-mi. N of IL state line, 0.75-mi. W of Hwy. 35, Grant County, WI.

News Services: ABC, UPI.

Satellite Earth Stations: Scientific-Atlanta; 4-meter & 3-meter.

Ownership: The Commercial Dispatch Publishing Co., 100%. For officers & other interests, see WCBI-TV, Columbus, MS.

Began Operation: June 1, 1970; left air Oct. 3, 1974. Sale to Lloyd Hearing Aid Corp. approved by FCC June 29, 1976. Resumed operation Sept. 12, 1976. Sale to present owner approved by FCC Sept. 13, 1979.

Represented (sales): Seltel Inc.

Represented (legal): Arent, Fox, Kintner, Plotkin & Kahn.

Personnel:

CHUCK CYBERSKI, station manager.
JOHN SLOAN, sales manager.
DAVE LANGE, news director.
GARY HAVERLAND, chief engineer.

Highest 30 Sec. Rate (Sept. 1, 1983): \$95.

NETWORK BASE HOURLY RATE: \$75.

Total Households: © MSI Consumer Market Data as of 1/1/84 TV Homes: TV% and Circulation © 1984 Arbitron County coverage based on Arbitron study.

Net Weekly Circulation	State County	Total Households	TV Households	%
50% & Over	IOWA			
	Dubuque	31,500	31,000	98
	ILLINOIS			
	Jo Daviess	8,900	8,600	97
Between 25-49%	WISCONSIN			
	Grant	17,600	17,100	97
	Lafayette	6,200	6,100	98
Between 5-24%	IOWA			
	Clayton	8,000	7,800	98
	Jackson	8,200	8,100	99
	Jones	7,100	7,000	99
	WISCONSIN			
Crawford	6,100	6,000	98	
Station Totals		93,600	91,700	97
Net Weekly Circulation (1984)			41,900	
Average Daily Circulation (1984)			25,200	



For Arbitron Market Rankings, see page 1

EXPERIENCE SHOWS!

Television Digest publications have been covering the television, cable and related fields since 1945.

For the most comprehensive coverage of the industry, call or write:



Television Digest, Inc.
1836 Jefferson Place, N.W.
Washington, D.C. 20036
202-872-9200

Iowa—Mason City

KIMT

Ch. 3

Network Service: CBS.

Licensee: Spartan Radiocasting Co., Box 1717, Spartanburg, NC 29304.

Studio: 2nd & Pennsylvania Ave., Mason City, IA 50401.

Telephone: 515-423-2540. **TWX:** 910-523-6966.

Technical Facilities: Channel No. 3 (60-66 MHz). Authorized power: 97.7-kw visual, 20-kw aural. Antenna: 1550-ft. above av. terrain, 1565-ft. above ground, 2801-ft. above sea level.

Latitude 43° 22' 25"
Longitude 92° 50' 00"

Transmitter: 3.5-mi. E of St. Ansgar, IA.

News Services: UPI, CNN, CBS.

Satellite Earth Station: Scientific-Atlanta, 4.6-meter.

Ownership: Spartan Radiocasting Co. For officers & other interests, see Group Ownership of TV Stations.

Began Operation: May 15, 1954. Sale to Daily Telegraph Printing Co. by Lee Enterprises approved by FCC April 22, 1980 (*Television Digest*, Vol. 20:1). Sale to present owner approved by FCC June 12, 1984 (Vol. 24:15).

Represented (sales): Katz Television.

Represented (legal): Covington & Burling.

Represented (engineering): A. D. Ring & Associates.

Personnel:

EARL SCHOBORG, general manager.
MILES MOORE, general sales manager.
VERN SCHOFIELD, local/regional sales manager.
BART CURRAN, program director.
SHARON RADLOFF, promotions manager.
MICHAEL McSHANE, chief engineer

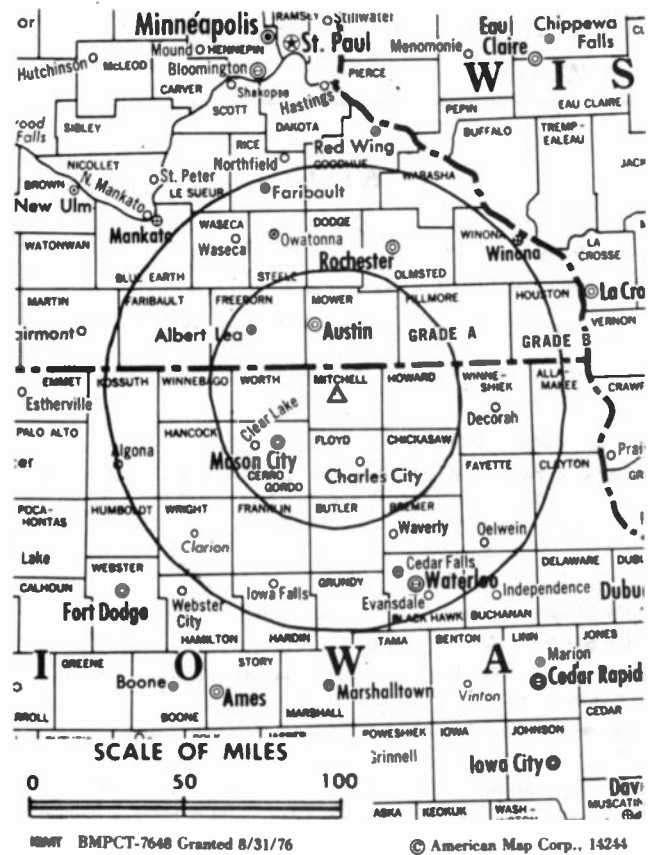
Highest One Hour Rate: \$1200.

Highest 30 Sec. Rate (July 1, 1984): \$450.

NETWORK BASE HOURLY RATE: \$607.

Total Households: © MSI Consumer Market Data as of 1/1/84 TV Homes: TV% and Circulation © 1984 Arbitron County coverage based on Arbitron study.

Net Weekly Circulation	State County	Total Households	TV Households	%
50% & Over	IOWA			
	Cerro Gordo	19,000	18,800	99
	Chickasaw	5,600	5,500	98
	Floyd	7,100	7,000	99
	Franklin	5,300	5,300	100
	Hancock	5,400	5,300	98
	Howard	4,300	4,200	98
	Kossuth	8,000	7,900	99
	Mitchell	4,500	4,400	98
	Winnebago	5,100	5,000	98
	Worth	3,500	3,500	100
	MINNESOTA			
	Dodge	5,400	5,300	98
	Fillmore	8,000	7,900	99
	Freeborn	13,700	13,500	99
Mower	15,200	15,100	99	
Olmsted	35,200	34,900	99	



Net Weekly Circulation	State County	Total Households	TV Households	%
Between 25-49%	IOWA			
	Butler	6,500	6,400	98
	Winneshiek	7,400	7,300	99
	Wright	6,200	6,100	98
Between 5-24%	MINNESOTA			
	Faribault	7,600	7,500	99
	Steele	11,100	11,000	99
	IOWA			
	Allamakee	5,300	5,200	98
	Bremer	9,000	8,900	99
	Emmet	5,000	4,900	98
	Fayette	9,300	9,200	99
	Grundy	5,500	5,500	100
	Hardin	8,100	8,000	99
Humboldt	5,000	4,900	98	
MINNESOTA				
Blue Earth	18,800	18,500	98	
Goodhue	14,600	14,400	99	
Houston	6,600	6,500	98	
Rice	15,600	15,400	99	
Wabasha	7,300	7,200	99	
Waseca	7,000	6,900	99	
WISCONSIN				
Crawford	6,100	6,000	98	
Juneau	8,300	8,000	96	
La Crosse	34,300	33,900	99	
Station Totals		349,900	345,300	98
Net Weekly Circulation (1984)			148,900	
Average Daily Circulation (1984)			87,100	

Iowa—Ottumwa-Kirksville, Missouri

KTVO

Ch. 3

Network Service: ABC.

Licensee: KTVO Inc., Box 949, Kirksville, MO 63501.

Studios: Broadcast Center, Ottumwa, IA; Hwy. 63 North, Kirksville, MO.

Telephones: 515-682-4535, Ottumwa; 816-665-7781, Kirksville.

TWX: 910-777-7950.

Mailing Address: Box 949, Kirksville, MO 63501.

Technical Facilities: Channel No. 3 (60-66 MHz). Authorized power: 100-kw visual, 14.3-kw aural. Antenna: 1082-ft. above av. terrain, 1101-ft. above ground, 2014-ft. above sea level.

Latitude 40° 31' 41"

Longitude 92° 26' 33"

Transmitter: U.S. Hwy. 136, near Lancaster, MO.

News Services: AP, UPI, CNN.

Satellite Earth Station: Simulsat, 9.5-meter; Scientific-Atlanta receivers.

Ownership: Gillett Group Inc., 100%. See Group Ownership of TV Stations.

Began Operation: Nov. 21, 1955. Sale to present owner by Post Corp. approved by FCC June 19, 1984. Sale to Post by James J. Conroy & Raymond E. Russell approved Jan. 6, 1964 by FCC (*Television Digest*, Vol. 4:2).

Represented (sales): Seltel Inc.

Represented (legal): Ward & Mendelsohn, P.C.

Represented (engineering): Cohen & Dippell.

Personnel:

ALVINA BRITZ, general manager.

LOWELL JOHNSON, sales manager.

KEITH REYNOLDS, chief engineer.

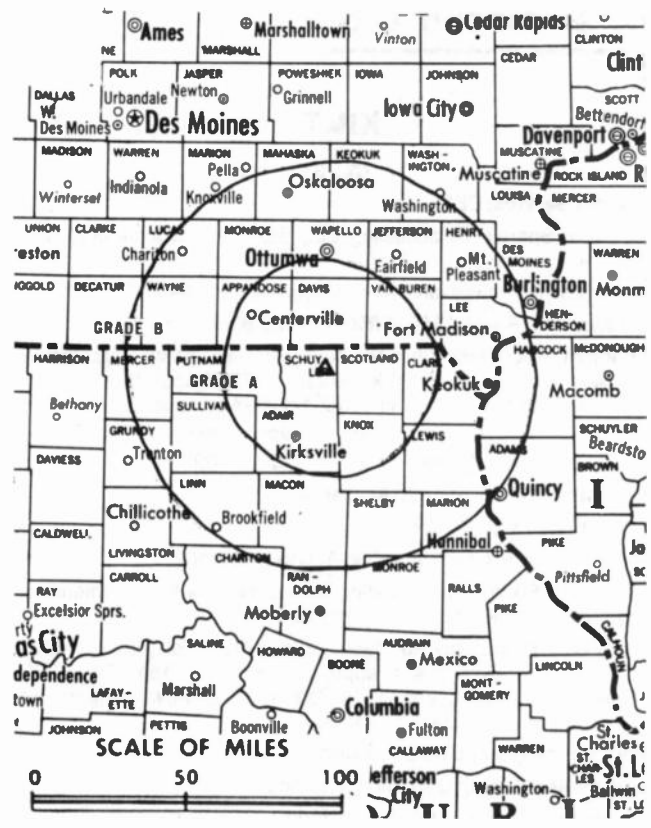
Highest One Hour Rate: \$4000.

Highest 30 Sec. Rate (July 10, 1984): \$350.

NETWORK BASE HOURLY RATE: \$637.

Total Households: © MSI Consumer Market Data as of 1/1/84 TV Homes: TV% and Circulation © 1984 Arbitron County coverage based on Arbitron study.

Net Weekly Circulation	State County	Total Households	TV Households	%
50% & Over	IOWA			
	Appanoose	6,300	6,200	98
	Davis	3,400	3,400	100
	Jefferson	6,000	5,900	98
	Lee	16,100	15,900	99
	Van Buren	3,200	3,100	97
	Wapello	15,600	15,400	99
	Wayne	3,300	3,200	97
	ILLINOIS			
	Adams	27,100	26,700	99
	MISSOURI			
	Adair	9,500	9,400	99
	Clark	3,200	3,100	97
	Knox	2,100	2,100	100
Lewis	4,000	3,900	98	
Linn	6,500	6,400	98	
Macon	6,400	6,300	98	
Mercer	1,900	1,800	95	



KTVO BMPCT-2074 Granted 6/16/54

© American Map Corp., 14244

Net Weekly Circulation	State County	Total Households	TV Households	%
50% & Over	Putnam	2,400	2,400	100
	Schuyler	2,000	1,900	95
	Scotland	2,100	2,100	100
	Shelby	3,100	3,000	97
	Sullivan	3,000	2,900	97
IOWA				
	Between 25-49%			
	Henry	7,000	6,900	98
Keokuk	4,900	4,800	98	
Monroe	3,500	3,500	100	
ILLINOIS				
Hancock	9,300	9,100	98	
IOWA				
	Between 5-24%			
	Decatur	3,500	3,400	97
	Des Moines	17,900	17,700	99
	Lucas	4,300	4,200	98
	Mahaska	8,900	8,800	99
Washington	7,500	7,400	99	
ILLINOIS				
Mc Donough	13,200	12,900	98	
Pike	7,400	7,200	97	
MISSOURI				
Chariton	4,100	4,000	98	
Grundy	4,900	4,800	98	
Harrison	4,300	4,200	98	
Livingston	6,300	6,200	98	
Marion	11,000	10,900	99	
Monroe	3,600	3,600	100	
Ralls	3,500	3,500	100	
Station Totals		252,300	248,200	98
Net Weekly Circulation (1984)			116,500	
Average Daily Circulation (1984)			67,100	

Get the facts about
Television Digest with Consumer Electronics
... at no risk!

**We GUARANTEE
You Will Benefit**

**FROM READING TELEVISION DIGEST
with CONSUMER ELECTRONICS**

**... or We'll Refund Every
Penny of Your Investment!**

There are no "if's, and's or but's" about this offer:

Enter a one-year subscription (52 weeks), and any time that you feel you are not getting your money's worth in facts, figures, timely reports on every segment of your industry, tell us, and **we'll return your investment to the last penny.**

Like you, we're business men, and we wouldn't make this kind of an offer lightly. It's based on the simple fact that **for over 39 years *Television Digest with Consumer Electronics* has been the one best source** for the information people like you need to do your job better, faster, and more confidently.

How successful are we? **More than 84% of our subscribers renewed this year.**

Thousands of executive decision-makers now receive ***Television Digest*** every Monday morning—and have at their fingertips the latest reports, reviews, and analyses of television trends and developments, highlighting cable television, networks, stations, FCC, FTC, Congress. Plus what's news in consumer electronics—videocassette recorders, videodisc players, video games, home computers, color and monochrome TV, business statistics, import/export trends, government regulations, and much, much more.

They know—and you will—that ***Television Digest*** brings them the important news **first.** Subscribe now, we **guarantee** you'll be satisfied, or it will cost you nothing.

To enter a subscription, or for a free sample copy, write us or call collect: (202) 872-9200.



Television Digest, Inc.
1836 Jefferson Place, N.W.
Washington, D.C. 20036
Phone: 202-872-9200

Iowa—Sioux City

KMEG

Ch. 14



**AVERY-KNODEL TELEVISION
A FETZER STATION**

Network Service: CBS.

Licensee: Medallion Broadcasters Inc., Box 657, 700 Floyd Blvd., Sioux City 51102.

Studio: 700 Floyd Blvd., Sioux City.

Telephone: 712-277-3554. **TWX:** 910-968-1742.

Mailing Address: Box 657, Sioux City, IA 51102.

Technical Facilities: Channel No. 14 (470-476 MHz). Authorized power: 1000-kw max. & 380-kw horizontal visual, 200-kw max. & 75.9-kw horizontal aural. Antenna: 1152-ft. above av. terrain, 1000-ft. above ground, 2420-ft. above sea level.

Latitude 42° 30' 53"
Longitude 96° 18' 14"

Transmitter: Rural Rte. 2, 1-mi. E of city limits.

News Services: AP, INN.

Satellite Earth Stations: Prodelin, 4.5-meter; Comtech, 5-meter; Pinzone & Microwave Assoc. receivers.

Ownership: Fetzer Communications Inc. For other interests, see WKZO-TV, Kalamazoo, MI.

Began Operation: Sept. 5, 1967. Sale to present owner by Medallion Bcstrs. (Robert B. Donovan, Edgar F. Pechacek, et al.) approved by FCC Aug. 13, 1969 (**Television Digest**, Vol. 9:33).

Represented (sales): Avery-Knodel Inc.

Represented (legal): Wilkinson, Barker, Knauer & Quinn.

Personnel:

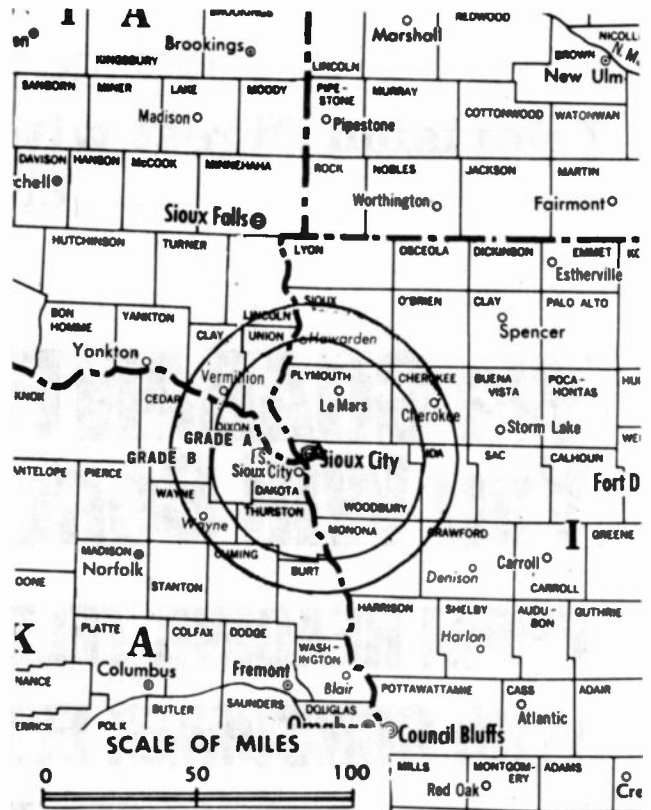
- A. JAMES EBEL, president.
- BRUCE LEWIS, general manager.
- LYLE JOHNSON, chief engineer.
- GREG FUNK, business manager.
- KAREN SLAVENS, promotion manager.
- PAT VAN BREMMER, community service director.

Highest 30 Sec. Rate (May 3, 1982): \$200.

NETWORK BASE HOURLY RATE: \$176.

Total Households: © MSI Consumer Market Data as of 1/1/84 TV Homes: TV% and Circulation © 1984 Arbitron County coverage based on Arbitron study.

Net Weekly Circulation	State County	Total Households	TV Households	%
50% & Over	IOWA			
	Buena Vista	7,900	7,800	99
	Cherokee	6,200	6,100	98
	Ida	3,400	3,400	100
	Monona	4,500	4,400	98
	Plymouth	9,000	8,900	99
	Woodbury	37,400	37,100	99
	NEBRASKA			
	Dakota	6,400	6,400	100
	Dixon	2,600	2,600	100



NMBS BPCT-3871 Granted 2/13/67

© American Map Corp., 14244

Net Weekly Circulation	State County	Total Households	TV Households	%
50% & Over	Thurston	2,400	2,400	100
	Wayne	3,500	3,500	100
	SOUTH DAKOTA			
	Union	4,300	4,300	100
Between 25-49%	IOWA			
	O'Brien	6,300	6,200	98
	Sac	5,400	5,300	98
	Sioux	10,500	10,300	98
	NEBRASKA			
	Cedar	3,900	3,900	100
	Madison	12,300	12,100	98
Between 5-24%	SOUTH DAKOTA			
	Clay	4,600	4,500	98
	IOWA			
	Crawford	6,800	6,700	99
	Lyon	4,500	4,400	98
	Osceola	3,100	3,100	100
	Pocahontas	4,300	4,200	98
	NEBRASKA			
	Knox	4,200	4,100	98
	Pierce	3,100	3,100	100
Stanton	2,500	2,400	96	
SOUTH DAKOTA				
Yankton	6,900	6,800	99	
Station Totals		166,000	164,000	98
Net Weekly Circulation (1984)				91,000
Average Daily Circulation (1984)				51,000

WHAT'S THE MOST
EFFICIENT WAY TO REACH
RETAIL SHOPPERS
IN THE SIOUX CITY
MARKET?

KMEG-TV
TAKES YOU RIGHT
TO THE PEOPLE
WITHIN BUYING
DISTANCE.

Total retail sales in the Sioux City ADI add up to more than \$1 billion, 903 million.* And 62% of those dollars are spent in the 13-county Retail Trade Area. If that's where your outlets are, that's where your customers are. So when you advertise, you need to reach people within buying distance, not viewing distance as outlined by the ADI.

KMEG-TV is tailor-made to deliver Sioux City's rich "market within the market" effectively with top-rated CBS programming. It gets your message to your market most efficiently because you don't have to pay for reaching distant viewers who aren't your customers.

Time on KMEG-TV could be your best advertising bargain. For more information, call your Avery-Knodel representative today.

*S&MM © 1983 Retail Sales Estimates



*A Fetzner
Station*

KMEG-TV
A CBS Affiliate

A MEGAWATT OF SALES POWER FOR SIOUX CITY
Avery-Knodel Television National Representatives

Iowa—Sioux City

KCAU-TV

Ch. 9

Network Service: ABC.

Licensee: Forward of Iowa Inc., 7th & Douglas Sts. 51101.

Studio: 7th & Douglas Sts., Sioux City, IA 51101.

Telephone: 712-277-2345.

Technical Facilities: Channel No. 9 (186-192 MHz). Authorized power: 310-kw visual, 48-kw aural. Antenna: 2020-ft. above av. terrain, 2000-ft. above ground, 3368-ft. above sea level.

Latitude 42° 35' 12.39"

Longitude 96° 13' 56.98"

Transmitter: 4-mi. E, 0.75-mi. N of James, IA.

News Services: AP, NIWS.

Ownership: Forward Communications Corp., see Group Ownership of TV Stations.

Began Operation: March 29, 1953. Sale to present owner by People's Bcstg. Corp. approved Oct. 27, 1965 by FCC (*Television Digest*, Vol. 5:30) Sale to People's by Cowles Bcstg. Co. approved Nov. 27, 1957 (Vol. 13:41, 44, 49).

Represented (sales): Seltel Inc.; Hyett/Ramsland Inc. (Minneapolis); Gene Gray (Kansas City).

Represented (legal): McKenna, Wilkinson & Kittner.

Personnel:

- WILLIAM F. TURNER, president & general manager.
- PAUL J. O'BRYAN, vice president, sales.
- JACK GILBERT, senior vice president, news.
- RAY COLE, vice president & station manager.
- EDE QUESENBERRY, vice president, administration.
- BILL HARLING, v.p., production & technical operations.
- DAVID L. SLATER, programming manager.
- JIM HENRY, promotion manager.
- PAT FRANCIS, manager, sales coordination.
- GENE SHERMAN, sports director.
- AL KIRTS, coordinator, creative services.
- JIM RUPERT, local sales manager.
- MARK LEVALLEY, technical operations manager.
- ANN LANGAN, comptroller.
- JIM BOHNENKAMP, traffic manager.

Highest 30 Sec. Rate (Sept. 26, 1983): \$360.

NETWORK BASE HOURLY RATE: \$1050.

Total Households: © MSI Consumer Market Data as of 1/1/84 TV Homes: TV% and Circulation © 1984 Arbitron County coverage based on Arbitron study.

Net Weekly Circulation	State County	Total Households	TV Households	%
50% & Over	IOWA			
	Buena Vista	7,900	7,800	99
	Cherokee	6,200	6,100	98
	Clay	7,900	7,800	99
	Crawford	6,800	6,700	99
	Dickinson	6,600	6,500	98
	Emmet	5,000	4,900	98
	Ida	3,400	3,400	100
	Lyon	4,500	4,400	98
	Monona	4,500	4,400	98
	O'Brien	6,300	6,200	98
	Osceola	3,100	3,100	100
	Palo Alto	4,900	4,800	98
	Plymouth	9,000	8,900	99
	Pocahontas	4,300	4,200	98
	Sac	5,400	5,300	98
	Sioux	10,500	10,300	98
	Woodbury	37,400	37,100	99
	MINNESOTA			
	Nobles	8,000	7,900	99
NEBRASKA				
Antelope	3,200	3,100	97	
Cedar	3,900	3,900	100	
Dakota	6,400	6,400	100	
Dixon	2,600	2,600	100	



KCAU-TV BPCT-3128 Granted 1/19/65

© American Map Corp., 14244

Net Weekly Circulation	State County	Total Households	TV Households	%
50% & Over	KNOX	4,200	4,100	98
	MADISON	12,300	12,100	98
	PIERCE	3,100	3,100	100
	STANTON	2,500	2,400	96
	THURSTON	2,400	2,400	100
	WAYNE	3,500	3,500	100
	SOUTH DAKOTA			
	Clay	4,600	4,500	98
	Union	4,300	4,300	100
	Yankton	6,900	6,800	99
Between 25-49%	MINNESOTA			
	Rock	3,900	3,900	100
	NEBRASKA			
	Cuming	4,100	4,000	98
	Holt	5,200	5,000	96
SOUTH DAKOTA				
Bon Homme	3,000	2,900	97	
Lincoln	5,100	5,000	98	
Turner	3,500	3,500	100	
Between 5-24%	IOWA			
	Audubon	3,200	3,200	100
	Calhoun	5,000	4,900	98
	Carroll	8,100	8,000	99
	Cass	6,800	6,700	99
	Humboldt	5,000	4,900	98
	Kossuth	8,000	7,900	99
	MINNESOTA			
	Jackson	5,100	5,000	98
	Murray	4,100	4,000	98
	Pipestone	4,400	4,300	98
	NEBRASKA			
	Burt	3,400	3,400	100
	Rock	900	900	100
	Washington	5,900	5,900	100
SOUTH DAKOTA				
Charles Mix	3,300	3,200	97	
Hutchinson	3,400	3,300	97	
Minnehaha	43,900	43,600	99	
Station Totals		336,900	332,500	98
Net Weekly Circulation (1984)			193,900	
Average Daily Circulation (1984)			122,300	

Iowa—Sioux City

KTIV

Ch. 4

Network Service: NBC.

Licensee: KTIV Television Co., Box 87, Sioux City, IA 51102.

Studio: Signal Hill, Sioux City, IA.

Telephone: 712-239-4100. **TWX:** 910-968-1708.

Technical Facilities: Channel No. 4 (66-72 MHz). Authorized power: 100-kw visual, 20-kw aural. Antenna: 1915-ft. above av. terrain, 2000-ft. above ground, 3368-ft. above sea level.

Latitude 42° 35' 12.39"
Longitude 96° 13' 56.98"

Transmitter: 4-mi. E, 0.75-mi. N of James, IA.

News Services: NBC, Group W Newsfeed.

Satellite Earth Stations: ADM, 6.2-meter; Avcom & Harris receivers.

Ownership: American Black Hawk Bcstg. Co. For other interests, see American Family Corp. in Group Ownership of TV Stations.

Began Operation: Oct. 9, 1954. Merger of Black Hawk Bcstg. with American Family Corp. approved by FCC Sept. 17, 1980. Sale by Perkins Bros. Co. approved March 28, 1974. Sale of 50%, giving Perkins Bros. 100% control, approved May 26, 1965 by FCC (*Television Digest* Vol. 5:24).

Represented (sales): Blair Television,

Represented (legal): Schnader, Harrison, Segal & Lewis.

Personnel:

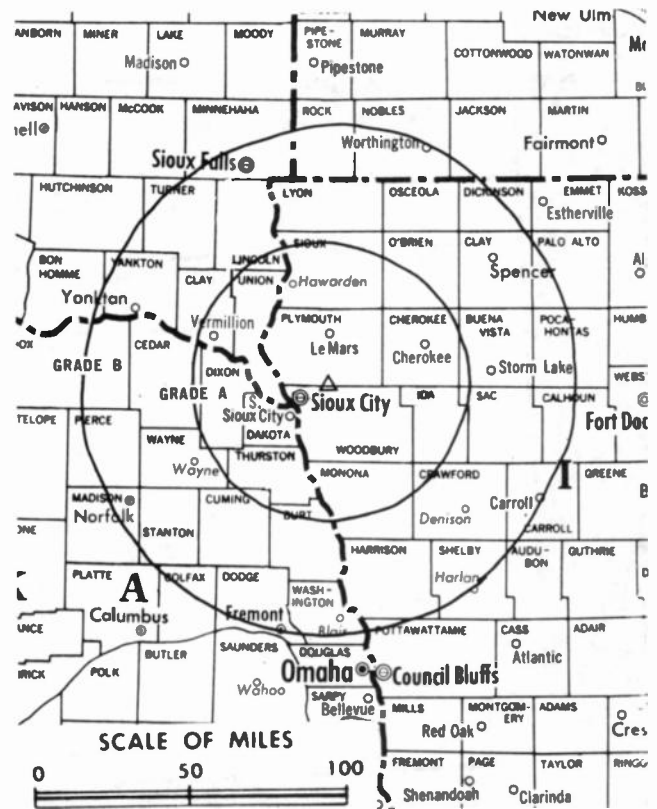
- EDWARD PIETTE, vice president & general manager.
- BOB BROOKS, v.p., programming & operations.
- RON JOHNSON, vice president & general sales manager.
- DALE RUSSELL, vice president & chief engineer.
- RANDE SUMMERLIN, promotion director.
- VAN CARTER, news director.

Highest 30 Sec. Rate (July 5, 1984): \$650.

NETWORK BASE HOURLY RATE: \$750.

Total Households: © MSI Consumer Market Data as of 1/1/84 TV Homes: TV% and Circulation © 1984 Arbitron County coverage based on Arbitron study.

Net Weekly Circulation	State County	Total Households	TV Households	%
50% & Over	IOWA			
	Buena Vista	7,900	7,800	99
	Cherokee	6,200	6,100	98
	Clay	7,900	7,800	99
	Crawford	6,800	6,700	99
	Dickinson	6,600	6,500	98
	Emmet	5,000	4,900	98
	Ida	3,400	3,400	100
	Lyon	4,500	4,400	98
	Monona	4,500	4,400	98
	O'Brien	6,300	6,200	98
	Osceola	3,100	3,100	100
	Palo Alto	4,900	4,800	98
	Plymouth	9,000	8,900	99
	Pocahontas	4,300	4,200	98
	Sac	5,400	5,300	98
	Sioux	10,500	10,300	98
	Woodbury	37,400	37,100	99
	MINNESOTA			
	Nobles	8,000	7,900	99
NEBRASKA				
Antelope	3,200	3,100	97	
Cedar	3,900	3,900	100	
Dakota	6,400	6,400	100	
Dixon	2,600	2,600	100	
Holt	5,200	5,000	96	
Knox	4,200	4,100	98	

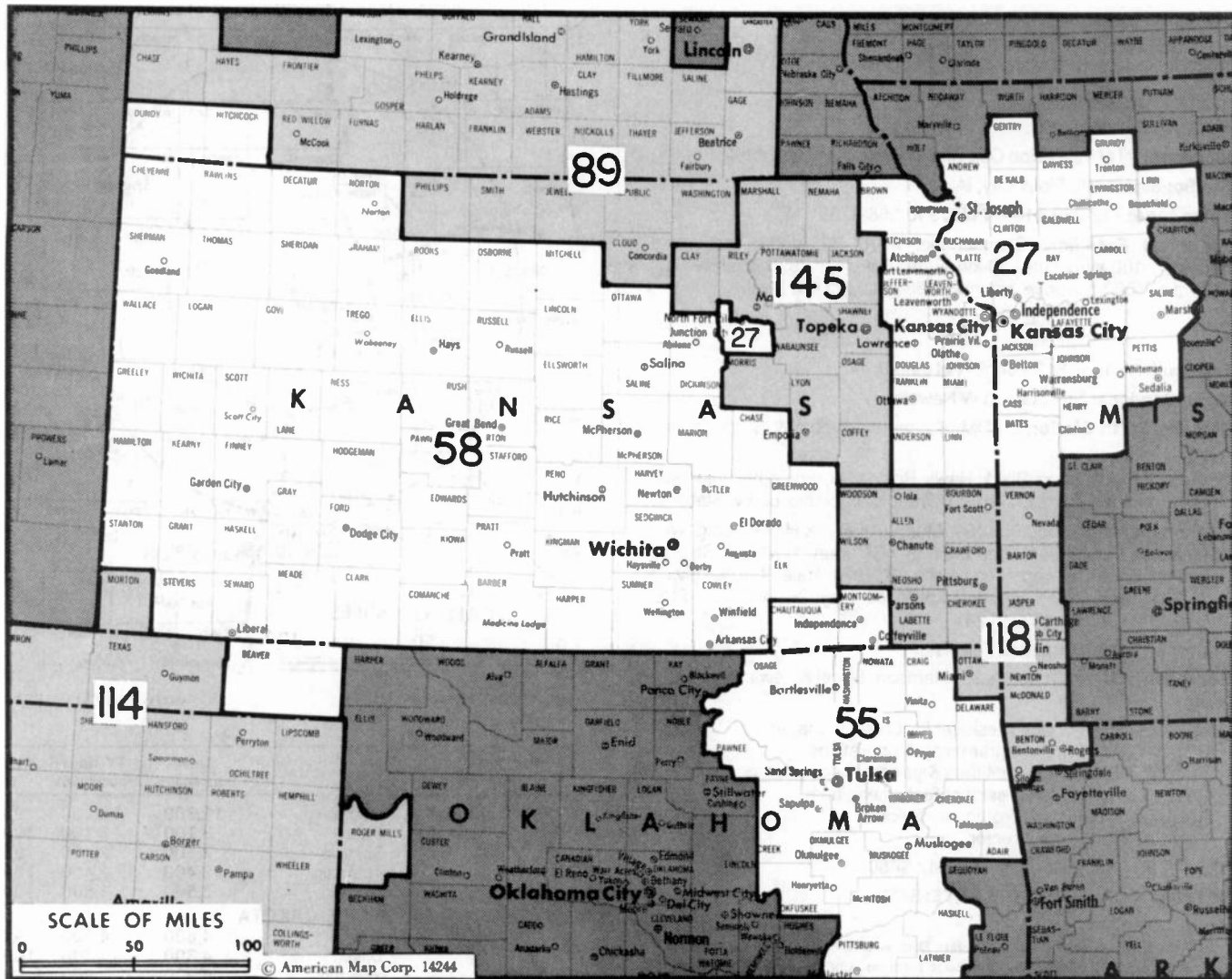


KTIV BPC-T-3127 Granted 1/19/65

© American Map Corp., 14244

Net Weekly Circulation	State County	Total Households	TV Households	%
50% & Over	MADISON	12,300	12,100	98
	Pierce	3,100	3,100	100
	Stanton	2,500	2,400	96
	Thurston	2,400	2,400	100
	Wayne	3,500	3,500	100
SOUTH DAKOTA				
	Clay	4,600	4,500	98
	Union	4,300	4,300	100
	Yankton	6,900	6,800	99
Between 25-49%	MINNESOTA			
	Rock	3,900	3,900	100
Between 5-24%	NEBRASKA			
	Cuming	4,100	4,000	98
Between 5-24%	IOWA			
	Carroll	8,100	8,000	99
	Harrison	6,000	5,900	98
	Humboldt	5,000	4,900	98
	MINNESOTA			
	Jackson	5,100	5,000	98
	Pipestone	4,400	4,300	98
	Redwood	6,900	6,700	97
	NEBRASKA			
	Boone	2,700	2,700	100
Boyd	1,300	1,300	100	
Burt	3,400	3,400	100	
Rock	900	900	100	
SOUTH DAKOTA				
Bon Homme	3,000	2,900	97	
Gregory	2,100	2,100	100	
Hutchinson	3,400	3,300	97	
Lincoln	5,100	5,000	98	
Minnehaha	43,900	43,600	99	
Turner	3,500	3,500	100	
Station Totals		319,600	315,400	98
Net Weekly Circulation (1984)			185,300	
Average Daily Circulation (1984)			120,200	

Kansas



State Cross Reference List

Communities That Receive Programs of Stations That Are Located Elsewhere

KWCH-TV, Hutchinson--See Wichita, KS

KSNK, Oberlin--See McCook, NE

KODE-TV, Pittsburg--See Joplin, MO

KSNF, Pittsburg--See Joplin, MO

Kansas Station Status as of August 15, 1984

	VHF	UHF	TOTAL
Commercial Television Stations	10	2	12
Educational Television Stations	3	0	3
			15

VIDEO WEEK

for current reports on the home video industry
Call 202-872-9200 for more information.

Market	Arbitron ADI TV Households	Rank
Kansas City, MO	711,700	27
Tulsa, OK	445,100	55
Wichita-Hutchinson, KS	416,900	58
Lincoln-Hastings-Kearney, NE	256,600	89
Amarillo, TX	179,900	115
Joplin, MO-Pittsburg, KS	173,400	118
Topeka, KS	132,600	145

Market Area Commercial TV Stations
KCTV (5), KEKR-TV (62), KMBC-TV (9), KSHB-TV (41), KYFC (50), WDAF-TV (4)
KGCT-TV (41), KJRH (2), KOKI-TV (23), KOTV (6), KTUL-TV (8)
KAKE-TV (10), KAYS-TV (7), KLOE-TV (10), KSNC (2), KSNG (11), KSNK (8), KSNW (3), KTVG (6), KUPK-TV (13), KWCH-TV (12)
KBGT-TV (8), KGIN-TV (11), KHAS-TV (5), KHGI-TV (13), KOLN-TV (10), KSNB-TV (4), KWNB-TV (6)
KAMR-TV (4), KFDA-TV (10), KJTV (14), KVIJ-TV (7), KVIJ-TV (8)
KOAM-TV (7), KODE-TV (12), KSNF (16)
KLDH (49), KSNT (27), WIBW-TV (13)

Kansas—Colby

KLBY

Ch. 4

Network Service: None, independent.

Licensee: Sam A. Lunsway, Box 562, Colby, KS 67701.

Studio: 990 S. Range, Colby, KS 67701.

Technical Facilities: Channel No. 4 (66-72 MHz). Authorized power: 100-kw visual, 10-kw aural. Antenna: 748-ft. above av. terrain, 770-ft. above ground, 4190-ft. above sea level.

Latitude 39° 15' 25"
Longitude 101° 21' 10"

Transmitter: 7.2-mi. SSE of Brewster.

News Services: UPI & CNN.

Ownership: Sam A. Lunsway, 100%.

Due to Begin Operation: Fall 1984.


Represented (legal): Fletcher, Heald & Hildreth.

Represented (engineering): Lohnes & Culver.

Personnel:

WOLFRAM J. DOCHTERMANN, general manager.
DAN MCKENRICK, station manager.
WILLIAM A. BARBER, operations manager.
WALT WARD, chief engineer.
DONNA FINLEY, program coordinator.

Rates: Not available.



Kansas—Ensign

KTVC

Ch. 6

(Operates in affiliation with KWCH-TV, Hutchinson-Wichita, KS)

Network Service: CBS.

Licensee: Southwest Kansas Television Co. Inc., Ensign, KS.

Office: Box 157, Dodge City, KS 67801.

Studio: State Hwy. 23, 20-mi. SW of Dodge City.

Telephone: 316-227-3121.

Technical Facilities: Channel No. 6 (82-88 MHz). Authorized power: 100-kw visual, 10-kw aural. Antenna: 717-ft. above av. terrain, 683-ft. above ground, 3473-ft. above sea level.

Latitude 37° 38' 26"
Longitude 100° 20' 33"

Transmitter: State Hwy. 23, 20-mi. SW of Dodge City.

News Service: AP.

Satellite Earth Station: Scientific-Atlanta.

Ownership: Leigh Warner, 55.32%; Sidney Warner, 5%; Diane Warner, 12%; 12 others, none with more than 3%.

Began Operation: July 24, 1957. Acquisition of positive control by Leigh Warner approved by FCC Dec. 16, 1969.

Represented (sales): Kansas Bcstg. System.

Represented (legal): Bryan, Cave, McPheeters & McRoberts.

Represented (engineering): Edward F. Lorentz & Associates.

Personnel:

W. H. BAILEY, general manager.
BEN DAVIDSON, chief engineer.

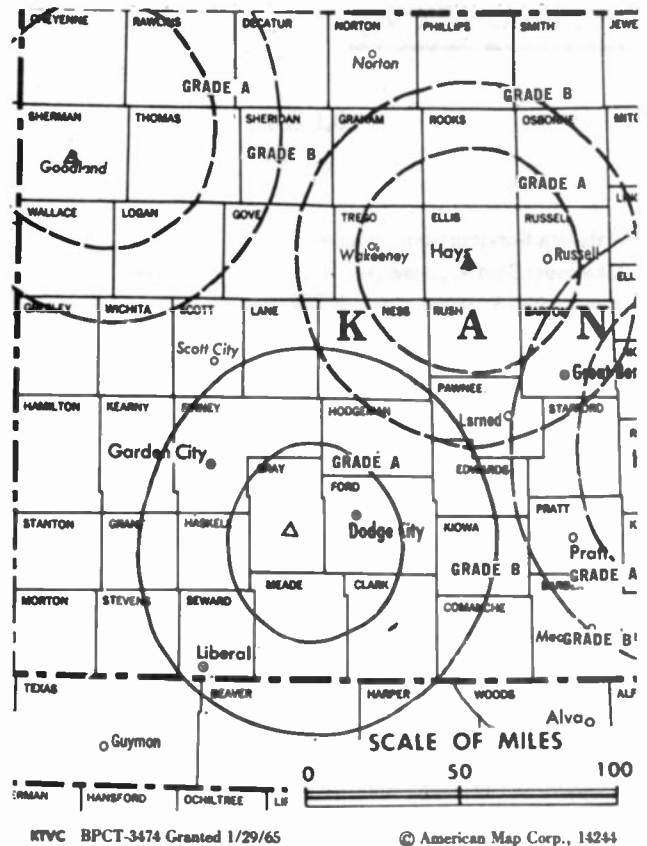
Highest One Hour Rate: \$300.

Highest 30 Sec. Rate: \$60.

NETWORK BASE HOURLY RATE: \$165.

Total Households: © MSI Consumer Market Data as of 1/1/84 TV Homes: TV% and Circulation © 1984 Arbitron County coverage based on Arbitron study.

Net Weekly Circulation	State County	Total Households	TV Households	%
50% & Over	KANSAS			
	Clark	1,000	1,000	100
	Comanche	1,000	1,000	100
	Edwards	1,700	1,700	100
	Finney	9,200	9,100	99
	Ford	9,400	9,300	99
	Grant	2,600	2,600	100
	Gray	1,800	1,800	100
	Hamilton	1,000	1,000	100
	Haskell	1,300	1,300	100
	Hodgeman	900	900	100
	Kearny	1,200	1,200	100
	Lane	1,000	1,000	100



Net Weekly Circulation	State County	Total Households	TV Households	%
50% & Over	OKLAHOMA			
	Beaver	2,900	2,900	100
	KANSAS			
	Kiowa	1,600	1,500	94
	Ness	1,800	1,800	100
Between 25-49%	KANSAS			
	Wichita	1,100	1,100	100
	OKLAHOMA			
Between 5-24%	Harper	1,900	1,900	100
	Texas	6,600	6,500	98
	TEXAS			
	Ochiltree	3,600	3,600	100
Station Totals		64,500	63,900	99
Net Weekly Circulation (1984)				44,600
Average Daily Circulation (1984)				24,600

Kansas—Garden City

KSNB

Ch. 11

(Satellite of KSNW, Wichita, KS)

Network Service: NBC.

Licensee: KSN Inc., Box 333, Wichita, KS 67201

Studio: U.S. Hwy. 83, 12.6-mi. South of Garden City.

Telephone: 316-276-2311.

Technical Facilities: Channel No. 11 (198-204 MHz). Authorized power: 200-kw visual, 24.5-kw aural. Antenna: 800-ft. above av. terrain, 834-ft. above ground, 3711-ft. above sea level.

Latitude 37° 46' 40"
Longitude 100° 52' 08"

Transmitter: U.S. Hwy. 83, 12.6-mi. S of Garden City.

News Service: AP.

Ownership: See KSNW, Wichita, KS.

Began Operation: Nov. 5, 1958. For sale to present owners, see KSNB, Great Bend, KS.

Represented (sales): Katz Television.

Represented (legal): Haley, Bader & Potts.

Personnel:

STAN ORTH, station manager.
KEN SELL, chief engineer.

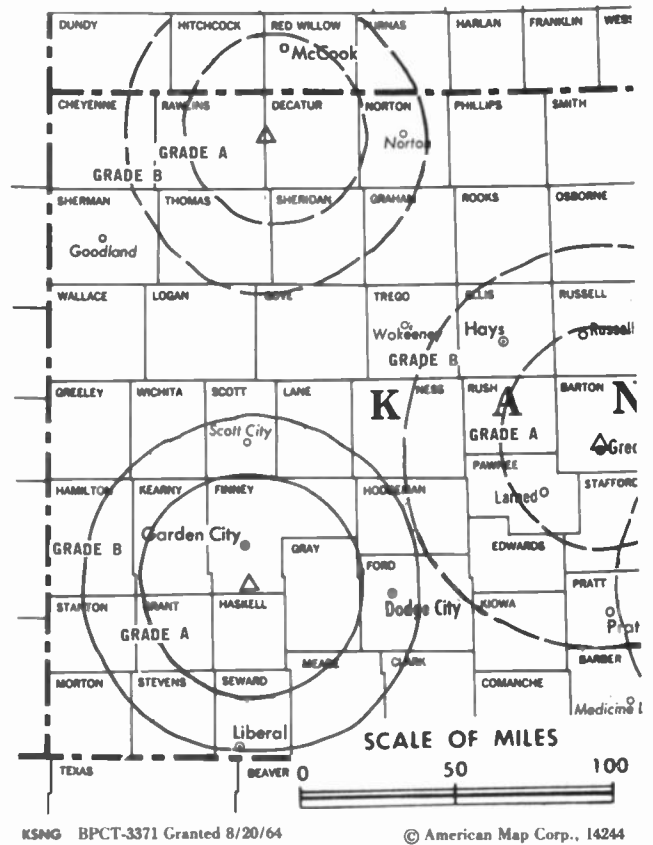
Rates: Offered as bonus with KSNW, Wichita and its other satellites (KSN Inc.) KSNB, Great Bend and KSNK, McCook, NE.

Highest 30 Sec. Rate (July 3, 1984): \$150.

NETWORK BASE HOURLY RATE: Bonus to KSNB, Great Bend.

Total Households: © MSI Consumer Market Data as of 1/1/84 TV Homes: TV% and Circulation © 1984 Arbitron County coverage based on Arbitron study.

Net Weekly Circulation	State County	Total Households	TV Households	%
50% & Over	KANSAS			
	Clark	1,000	1,000	100
	Finney	9,200	9,100	99
	Ford	9,400	9,300	99
	Grant	2,600	2,600	100
	Gray	1,800	1,800	100
	Greeley	700	700	100
	Hamilton	1,000	1,000	100
	Haskell	1,300	1,300	100
	Kearny	1,200	1,200	100
	Lane	1,000	1,000	100
	Meade	1,800	1,800	100
	Morton	1,200	1,200	100
	Ness	1,800	1,800	100
	Scott	2,100	2,100	100
	Seward	6,500	6,400	98
	Stanton	800	800	100
Stevens	1,700	1,600	94	



Net Weekly Circulation	State County	Total Households	TV Households	%
50% & Over	Wichita	1,100	1,100	100
	OKLAHOMA Beaver	2,900	2,900	100
Between 25-49%	KANSAS Hodgeman	900	900	100
	COLORADO Baca	1,900	1,700	89
Between 5-24%	KANSAS Edwards	1,700	1,700	100
	Ellis	10,000	9,900	99
	Gove	1,400	1,400	100
	OKLAHOMA Texas	6,600	6,500	98
	Woods	4,300	4,200	98
	TEXAS Ochiltree	3,600	3,600	100
	Station Totals		79,500	78,600
Net Weekly Circulation (1984)			46,500	
Average Daily Circulation (1984)			33,700	

TV - Radio - CATV - Newspaper

Robert W. Rounsaville & Associates

MEDIA BROKERS AND CONSULTANTS

ATLANTA, GA 30355 P.O. Box 11898 (404) 261-3000 /1-800-531-1500
ORLANDO, FL 32802 P.O. Box 2991 (305) 423-9426 /1-800-328-3500

Kansas—Garden City

KUPK-TV

Ch. 13

(Satellite of KAKE-TV, Wichita, KS)

Network Service: ABC.

Licensee: Chronicle Bcstg. Co., 1001 Van Ness, San Francisco, CA. 94109.

Studio: Box 216, Copeland, KS 67837.

Telephone: 316-668-5513.

Technical Facilities: Channel No. 13 (210-216 MHz). Authorized power: 224-kw visual, 44.7-kw aural. Antenna: 870-ft. above av. terrain, 847-ft. above ground, 3687-ft. above sea level.

Latitude 37° 39' 01"
Longitude 100° 40' 06"

Transmitter: 8-mi. NW of Copeland, KS.

News Service: AP, UPI, LPN, NIWS.

Ownership: See KAKE-TV, Wichita, KS.

Began Operation: Oct. 28, 1964.

Represented (sales): Petry Television Inc.

Represented (legal): Fletcher, Heald & Hildreth.

Represented (engineering): A. D. Ring & Associates.

Personnel:

- BOB SURBER, general manager.
- BRYCE BAKER, sales manager.
- CYNTHIA PECK, news director.
- PAUL HINDERLITER, chief engineer.
- JOHN STRAUSS, program director & farm director.

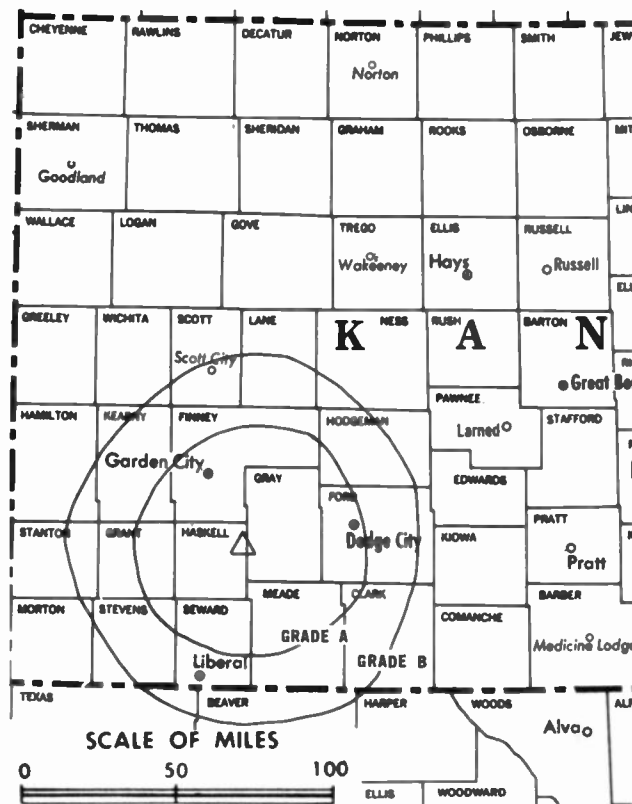
Highest 30 Sec. Rate: \$60.

Combination rates with KAKE-TV, Wichita, also available.

NETWORK BASE HOURLY RATE: Bonus to KAKE-TV, Wichita.

Total Households: © MSI Consumer Market Data as of 1/1/84 TV Homes: TV% and Circulation © 1984 Arbitron County coverage based on Arbitron study.

Net Weekly Circulation	State County	Total Households	TV Households	%
50% & Over	KANSAS			
	Clark	1,000	1,000	100
	Edwards	1,700	1,700	100
	Finney	9,200	9,100	99
	Ford	9,400	9,300	99
	Grant	2,600	2,600	100
	Gray	1,800	1,800	100
	Hamilton	1,000	1,000	100
	Haskell	1,300	1,300	100
	Hodgeman	900	900	100
	Kearny	1,200	1,200	100
	Lane	1,000	1,000	100
	Meade	1,800	1,800	100
	Morton	1,200	1,200	100
Ness	1,800	1,800	100	
Scott	2,100	2,100	100	



KUPK-TV BMPCT—831216KF Granted 1/11/84

©American Map Corp., No. 14244

Net Weekly Circulation	State County	Total Households	TV Households	%
50% & Over	Seward	6,500	6,400	98
	Stanton	800	800	100
	Stevens	1,700	1,600	94
	Wichita	1,100	1,100	100
	OKLAHOMA			
	Beaver	2,900	2,900	100
Between 25-49%	KANSAS			
	Sheridan	1,300	1,300	100
Between 5-24%	KANSAS			
	Comanche	1,000	1,000	100
	Gove	1,400	1,400	100
	Greeley	700	700	100
	Kiowa	1,600	1,500	94
	Pawnee	3,200	3,200	98
	OKLAHOMA			
Harper	1,900	1,900	100	
Texas	6,600	6,500	98	
Station Totals		68,700	68,100	99
Net Weekly Circulation (1984)				41,300
Average Daily Circulation (1984)				23,600

Kansas—Goodland

KLOE-TV

Ch. 10

(Satellite of KAYS-TV, Hays, KS)

Network Service: CBS, ABC.

Licensee: KAYS Inc., Box 817, Hays, KS 67601.

Studio: S. Route 27, Goodland.

Telephone: 913-625-2578.

Technical Facilities: Channel No. 10 (192-198 MHz). Authorized power: 316-kw visual, 56.2-kw aural. Antenna: 980-ft. above av. terrain, 976-ft. above ground, 4526-ft. above sea level.

Latitude 39° 28' 09"
Longitude 101° 33' 20"

Transmitter: 9-mi. N of Edson.

AM Affiliate: KLOE, 1-kw, 730 kHz.

News Service: AP.

Ownership: Same as KAYS-TV, Hays, KS.

Began Operation: Test programming Sept. 11, 1958; full operation April 26, 1959. Sale to KAYS Inc. approved by FCC Aug. 1, 1962. Transfer to Standard Electronics Corp. from Max Jones, trustee in bankruptcy, approved Nov. 2, 1960 by FCC (*Television Digest*, Vol. 16:39, 45). Jones took over station from Leslie E. Whittemore and associates following bankruptcy (Vol. 16:24). Whittemore group acquired station from James E. Blair (Vol. 15:16, 27).

Represented (legal): A. L. Stein.

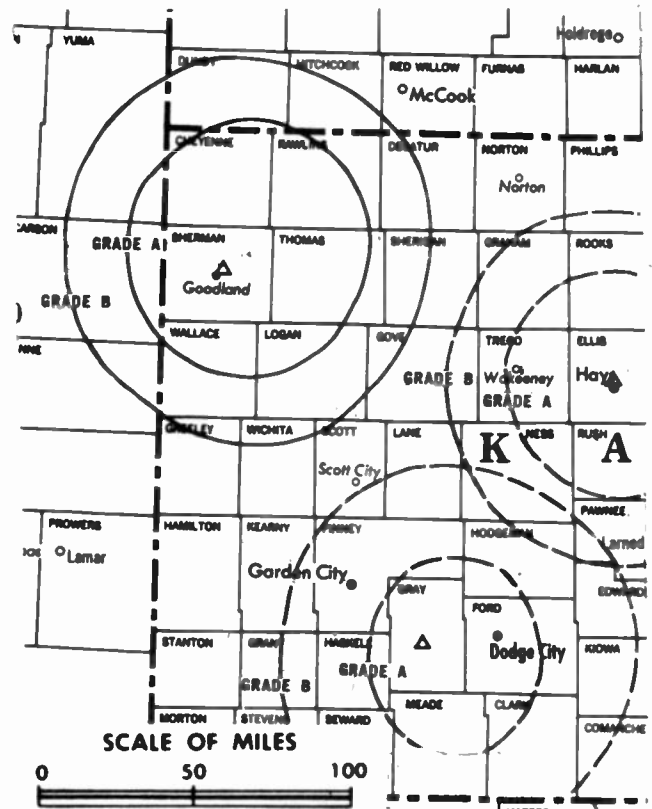
Personnel:

KAY MELIA, resident manager.

Rates: Sold in combination with KAYS-TV, Hays, KS and as part of Kansas Bcstg. System which includes KWCH-TV, Hutchinson-Wichita; KTVC, Ensign; KAYS-TV, Hays.

NETWORK BASE HOURLY RATE: \$115. Combination rate with KAYS-TV, Hays: \$388.

Arbitron Data: Included with KAYS-TV, Hays.



KLOE-TV BPCT-5222 Granted 9/1/78

© American Map Corp., 14244

COMMUNICATIONS DAILY

We're on the job when you are — with daily briefings of activities in the electronic communications field.

For more information call: 202-872-9200

Kansas—Great Bend

KSNK

Ch. 2

(Satellite of KSNW, Wichita, KS)

Network Service: NBC.

Licensee: KSN Inc., Box 333, Wichita, KS 67201.

Studio: U.S. Hwy. 281, 4-mi. N of city limits.

Telephone: 316-793-7868.

Technical Facilities: Channel No. 2 (54-60 MHz). Authorized power: 100-kw visual, 17.8-kw aural. Antenna: 970-ft. above av. terrain, 1006-ft. above ground, 2875-ft. above sea level.

Latitude 38° 25' 54"

Longitude 98° 46' 24"

Transmitter: U.S. Hwy. 281, 4-mi. N of city limits.

News Services: AP, KSN.

Ownership: See KSNW, Wichita, KS.

Began Operation: Nov. 28, 1954. Sale (with satellites KGLD, Garden City, KS and KSNK, McCook, NE) by Central Kansas Television Co. Inc. approved by FCC June 13, 1962 (**Television Digest**, Vol. 2:25). For sale to present owners, see KSNW, Wichita.

Represented (sales): Katz Television.

Represented (legal): Haley, Bader & Potts.

Represented (engineering): A. D. Ring & Associates.

Personnel:

BILL RANKER, station manager.

GARY GORE, KSN West sales manager.

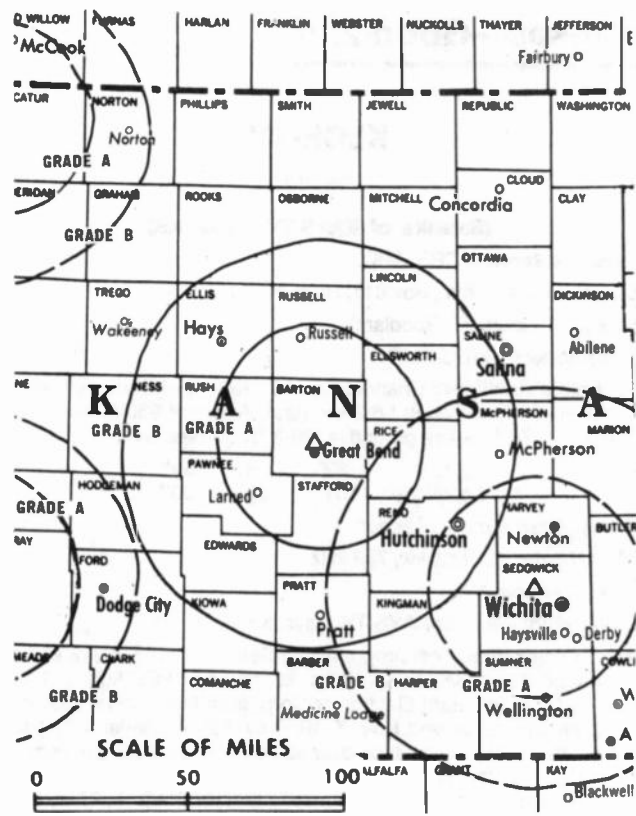
JAMES BOWERS, chief engineer.

Rates: Offered as bonus with KSNW, Wichita and its other satellites (Kansas State Network).

NETWORK BASE HOURLY RATE: \$400.

Total Households: © MSI Consumer Market Data as of 1/1/84 TV Homes: TV% and Circulation © 1984 Arbitron County coverage based on Arbitron study.

Net Weekly Circulation	State County	Total Households	TV Households	%
50% & Over	KANSAS			
	Barton	12,500	12,400	99
	Comanche	1,000	1,000	100
	Edwards	1,700	1,700	100
	Ellis	10,000	9,900	99
	Ellsworth	2,900	2,800	97
	Kiowa	1,600	1,500	94
	Lincoln	1,700	1,700	100
	Mitchell	3,400	3,300	97
	Ness	1,800	1,800	100
	Osborne	2,400	2,300	96
	Pawnee	3,200	3,200	98
	Rooks	2,700	2,700	100
	Rush	1,700	1,700	100



KSNK BPCT-1838 Granted 3/3/54

© American Map Corp., 14244

Net Weekly Circulation	State County	Total Households	TV Households	%
50% & Over	Russell	3,600	3,500	97
	Stafford	2,400	2,400	100
Between 25-49%	KANSAS			
	Ottawa	2,300	2,200	96
	Rice	4,800	4,700	98
Between 5-24%	Trego	1,600	1,600	100
	KANSAS			
	Cloud	4,800	4,700	98
	Finney	9,200	9,100	99
	Ford	9,400	9,300	99
	Graham	1,500	1,500	100
	Hodgeman	900	900	100
	Lane	1,000	1,000	100
	Mc Pherson	10,400	10,100	97
	Phillips	2,900	2,800	97
Pratt	4,300	4,200	98	
Smith	2,400	2,400	100	
Station Totals		108,100	106,400	98
Net Weekly Circulation (1984)				53,800
Average Daily Circulation (1984)				33,500

Kansas—Hays

KAYS-TV

Ch. 7

(Operates satellite KLOE-TV, Goodland, KS)

Network Service: CBS, ABC.

Licensee: KAYS Inc., Box 817, Hays, KS 67601.

Studio: 2300 Hall St.

Telephone: 913-625-2578.

Technical Facilities: Channel No. 7 (174-180 MHz). Authorized power: 316-kw visual, 32.4-kw aural. Antenna: 710-ft. above av. terrain, 816-ft. above ground, 2840-ft. above sea level.

Latitude 38° 53' 05"
Longitude 99° 20' 21"

Transmitter: 2300 Hall St.

AM Affiliate: KAYS, 1-kw (0.25-kw night), 1400 kHz.

News Service: AP.

Satellite Earth Station: In operation.

Ownership: Ross Beach, 50.66%; Robert E. Schmidt, v.p., 49.33%. KAYS owns KWCH-TV, Hutchinson-Wichita; KLOE-TV, Goodland KS; KVOP & KATX(FM), Plainview, TX. Beach has 60%, Schmidt 40% of KLOE Inc. which owns KLOE(AM), Goodland, KS & KCOW, Alliance, NE. Beach owns 50 2/3%, Schmidt 49 1/3% of KFEQ(AM), St. Joseph, Mo.; Beach & Schmidt own 50% each of KAHL & KELN(FM), North Platte, NE; have multiple cable interests.

Began Operation: Sept. 2, 1958.

Represented (sales): TeleRep Inc. (Kansas Bcstg. System, including KWCH-TV, Hutchinson-Wichita, KTVG; Ensign & KLOE-TV, Goodland, KS).

Represented (legal): A. L. Stein.

Personnel:

BERNARD BROWN, station manager.
DENNIS MASSIER, director of engineering.
GREG CRAWFORD, news director.

Highest One Hour Rate: \$350.

Highest 30 Sec. Rate (Oct. 1, 1982): \$85.

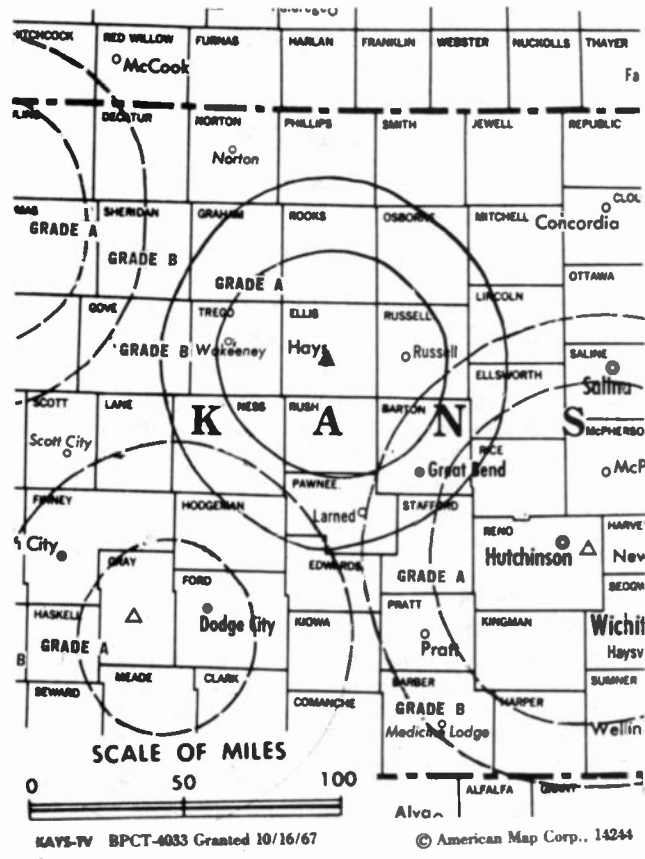
Note: Rates include KLOE-TV, Goodland.

NETWORK BASE HOURLY RATE: \$273.

Arbitron Data: Figures include KLOE-TV, Goodland, KS.

Total Households: © MSI Consumer Market Data as of 1/1/84 TV Homes: TV% and Circulation © 1984 Arbitron County coverage based on Arbitron study.

Net Weekly Circulation	State County	Total Households	TV Households	%
50% & Over	COLORADO			
	Kit Carson	2,900	2,700	93
	KANSAS			
	Cheyenne	1,500	1,500	100
	Decatur	1,800	1,800	100
	Ellis	10,000	9,900	99
	Gove	1,400	1,400	100
	Graham	1,500	1,500	100
	Greeley	700	700	100
	Logan	1,400	1,400	100
	Ness	1,800	1,800	100
	Norton	2,700	2,600	96
	Osborne	2,400	2,300	96
	Pawnee	3,200	3,200	98
	Phillips	2,900	2,800	97
	Rawlins	1,600	1,600	100
	Rooks	2,700	2,700	100
	Rush	1,700	1,700	100
	Russell	3,600	3,500	97
	Sheridan	1,300	1,300	100
	Sherman	3,000	3,000	100
Smith	2,400	2,400	100	



KAYS-TV BPCT-4033 Granted 10/16/67 © American Map Corp., 14244

Net Weekly Circulation	State County	Total Households	TV Households	%
50% & Over	Thomas	3,200	3,100	97
	Trego	1,600	1,600	100
	Wallace	700	700	100
	Wichita	1,100	1,100	100
	NEBRASKA			
Chase	2,000	2,000	100	
Dundy	1,200	1,200	100	
Hitchcock	1,500	1,500	100	
Between 25-49%	COLORADO			
	Cheyenne	800	800	100
	Yuma	4,000	3,800	95
Between 5-24%	KANSAS			
	Barton	12,500	12,400	99
	Lane	1,000	1,000	100
	Lincoln	1,700	1,700	100
	Mitchell	3,400	3,300	97
NEBRASKA				
Hayes	500	500	100	
Between 5-24%	KANSAS			
	Cloud	4,800	4,700	98
	Edwards	1,700	1,700	100
	Hodgeman	900	900	100
	Scott	2,100	2,100	100
NEBRASKA				
Perkins	1,400	1,400	100	
Station Totals		96,600	95,300	98
Net Weekly Circulation (1984)				58,600
Average Daily Circulation (1984)				37,500

COMMUNICATIONS DAILY

If it deals with electronic communications, we've got it covered!

Call 202-872-9200 for more information

Kansas—Topeka

KLDH

Ch. 49

Network Service: ABC.

Licensee: Mid-America Bcstg. of Topeka Inc., Box 217, Thayer, KS 66776.

Studio: 101 S.E. Monroe, Topeka, KS 66603.

Mailing Address: Box 2229, Topeka, KS 66601.

Telephone: 913-234-4949.

Technical Facilities: Channel No. 49 (680-686 MHz). Authorized power: 3475-kw max. & 1042-kw horizontal visual, 347.5-kw max. & 104-kw horizontal aural. Antenna: 1476-ft. above av. terrain, 1439-ft. above ground, 2549-ft. above sea level.

Latitude 39° 01' 34"
Longitude 95° 54' 58"

Transmitter: 2280 W. Union Rd., Dover.

News Services: UPI, ABC.

Satellite Earth Station: Scientific Atlanta.

Ownership: Larry D. Hudson, pres., 43%; Dean M. Coe, v.p.; Larry P. Thompson, secy.-treas.; Larry Hudson, Trustee for Coe, Thompson & Earley, 41.5%; Cale W. Hudson, 21%; Teri L. Tharp, 1%. Principals own Mid-America Bcstg. Inc., applicant for Ch. 15, Omaha, NE. The Hudsons are multiple cable system operators & L. Hudson owns 90% of WINT-TV, Crossville, TN.

Began Operation: June 20, 1983.

Represented (sales): Seltel.

Represented (legal): Leo George & Associates.

Represented (engineering): Stanley Lapin Consultants.

Personnel:

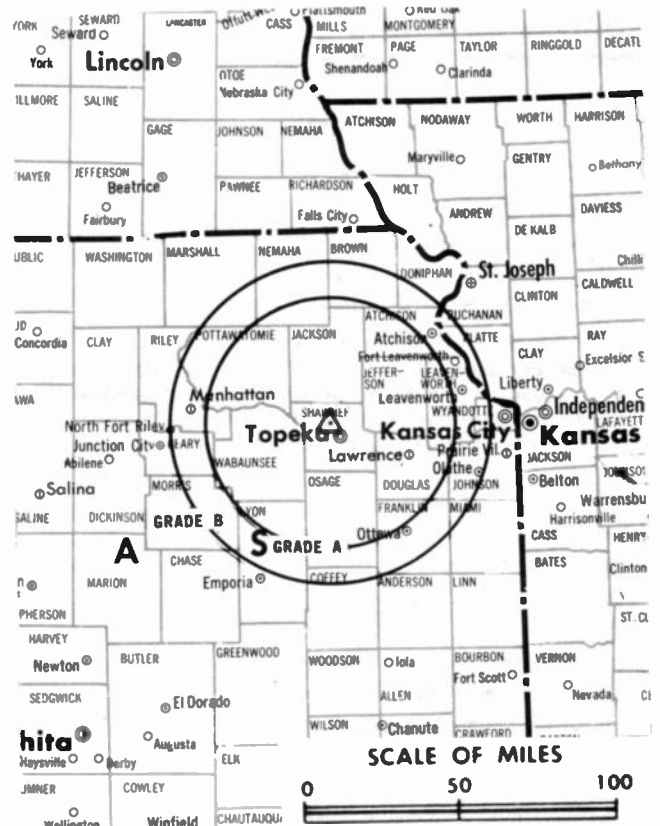
JAMES THOMPSON, general manager.

JOHN L. COLYER JR., general sales manager.

Highest 30 Sec. Rate (July 9, 1984): \$450.

Total Households: © MSI Consumer Market Data as of 1/1/84 TV Homes: TV% and Circulation © 1984 Arbitron County coverage based on Arbitron study.

Net Weekly Circulation	State County	Total Households	TV Households	%
50% & Over	KANSAS Pottawatomie	6,000	5,900	98
	Wabaunsee	2,600	2,500	96
Between 25-49%	KANSAS Coffey	3,900	3,800	97
	Jefferson	5,700	5,600	98
	Lyon	13,900	13,600	98
	Osage	6,000	5,900	98
	Shawnee	61,500	60,800	99



KLDH BNPCT-830111KG Granted 1/28/83

© American Map Corp. 14244

For Group Ownership of TV Stations, consult Index

Net Weekly Circulation	State County	Total Households	TV Households	%
Between 5-24%	KANSAS Atchison	6,500	6,400	98
	Brown	5,000	4,900	98
	Clay	4,100	4,000	98
	Dickinson	8,000	7,900	99
	Douglas	25,800	25,300	98
	Franklin	8,700	8,600	99
	Geary	10,300	10,200	99
	Jackson	4,500	4,400	98
	Marshall	5,200	5,100	98
	Morris	2,600	2,500	96
	Nemaha	4,100	4,000	98
Riley	20,700	20,300	98	
Station Totals		205,100	201,700	98
Net Weekly Circulation (1984)				50,400
Average Daily Circulation (1984)				23,500

THE TED HEPBURN COMPANY

Media Brokerage Specialist CATV, TV and Radio

Ted Hepburn, President Todd Hepburn, Vice-President
P.O. Box 42401, Cincinnati, Ohio 45242 (513) 791-8730

Kansas—Topeka

KSNT

Ch. 27

Network Service: NBC.

Licensee: Topeka Television Inc.

Studio: 6835 Northwest U.S. Hwy. 24.

Mailing Address: Box 2700, Topeka, KS 66601.

Telephone: 913-582-4000. **TWX:** 910-749-6600.

Technical Facilities: Channel No. 27 (548-554 MHz). Authorized power: 1094-kw max. & 912-kw horizontal visual, 165-kw max. & 138-kw horizontal aural. Antenna: 1047-ft. above av. terrain, 1149-ft. above ground, 2049-ft. above sea level.

Latitude 39° 05' 33.5"
Longitude 95° 47' 04.1"

Transmitter: 6835 Northwest U.S. Hwy. 24.

News Services: AP, KSN.

Satellite Earth Station: Scientific-Atlanta; 4.6-meter.

Ownership: See KUTV, Salt Lake City, UT.

Began Operation: Dec. 28, 1967.

Represented (sales): Katz Television.

Represented (legal): Haley, Bader & Potts.

Represented (engineering): A. D. Ring & Associates.

Personnel:

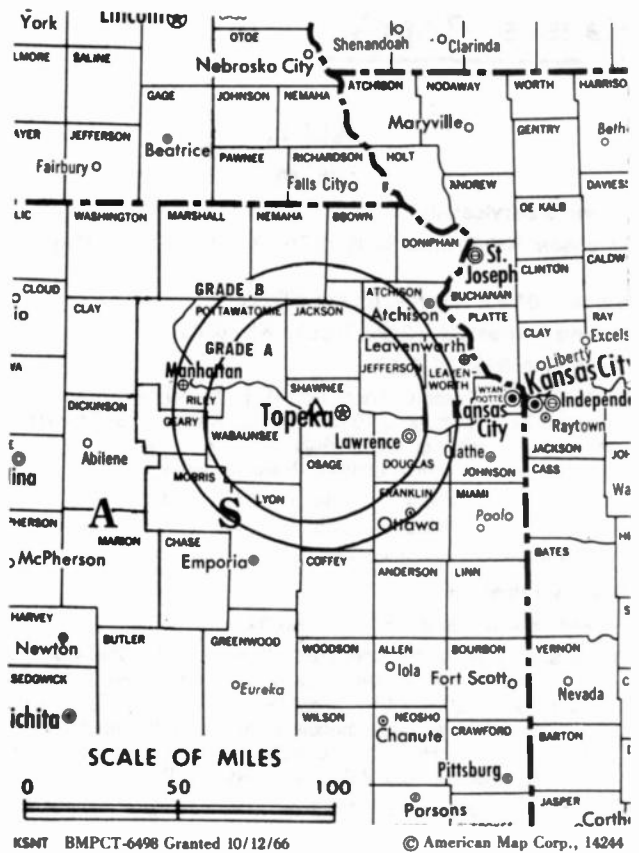
- DAVID ROBERSON, general station manager.
- HERBERT L. BROWN, general sales manager.
- RAY HUNT, local/regional sales manager.
- GENE FLORO, creative services manager.
- DOUG RETHERFORD, director of news.
- RICHARD PEXTON, director of engineering.

Highest 30 Sec. Rate (April 1, 1982): \$230.

NETWORK BASE HOURLY RATE: \$554.

Total Households: © MSI Consumer Market Data as of 1/1/84 TV Homes: TV% and Circulation © 1984 Arbitron County coverage based on Arbitron study.

Net Weekly Circulation	State County	Total Households	TV Households	%
50% & Over				
KANSAS				
	Brown	5,000	4,900	98
	Clay	4,100	4,000	98
	Cloud	4,800	4,700	98
	Coffey	3,900	3,800	97
	Geary	10,300	10,200	99
	Jackson	4,500	4,400	98
	Jefferson	5,700	5,600	98
	Lyon	13,900	13,600	98
	Marshall	5,200	5,100	98
	Nemaha	4,100	4,000	98
	Osage	6,000	5,900	98
	Pottawatomie	6,000	5,900	98
	Riley	20,700	20,300	98
	Shawnee	61,500	60,800	99
	Wabaunsee	2,600	2,500	96
	Woodson	1,800	1,800	97
Between 25-49%				
KANSAS				
	Anderson	3,300	3,200	97
	Atchison	6,500	6,400	98



Net Weekly Circulation	State County	Total Households	TV Households	%
Between 25-49%				
	Chase	1,300	1,300	100
	Dickinson	8,000	7,900	99
	Douglas	25,800	25,300	98
	Franklin	8,700	8,600	99
	Greenwood	3,800	3,700	97
	Morris	2,600	2,500	96

Net Weekly Circulation	State County	Total Households	TV Households	%
Between 5-24%				
KANSAS				
	Doniphan	3,400	3,300	97
	Johnson	108,100	107,500	99
	Leavenworth	18,000	17,800	99
	Washington	3,300	3,200	97
	Wyandotte	63,600	62,900	99
MISSOURI				
	Bates	6,100	6,000	98
	Buchanan	33,500	33,000	99
	St Clair	3,400	3,300	97

Station Totals	459,500	453,400	98
Net Weekly Circulation (1984)		175,300	
Average Daily Circulation (1984)		89,500	

CONNECTIONS
The World Communications Report
 Published by The Economist & Television Digest
 Call 202/872-9200 for more information

Kansas—Topeka

WIBW-TV

Ch. 13

Network Service: CBS.

Licensee: Stauffer Communications Inc., Box 119, Topeka KS 66601.

Studio: 5600 W. Sixth St., Topeka.

Mailing Address: Box 119, Topeka, KS 66601.

Telephone: 913-272-3456. **TWX:** 910-744-6709.

Technical Facilities: Channel No. 13 (210-216 MHz). Authorized power: 316-kw visual, 40.7-kw aural. Antenna: 1380-ft. above av. terrain, 1255-ft. above ground, 2549-ft. above sea level.

Latitude 39° 00' 18.5"
Longitude 96° 02' 57.5"

Transmitter: 18-mi. W of Topeka & 5.5-mi. S of Maple Hill, KS.

AM Affiliate: WIBW, 5-kw, 580 kHz (CBS).

FM Affiliate: WIBW-FM, 47-kw, 97.3 MHz (No. 247), 1220-ft.

News Services: AP, UPI, CNN.

Satellite Earth Stations: Microdyne, 7-meter; Simulsat, 5-meter.

Ownership: Stauffer Communications Inc. Stanley H. Stauffer, pres. Stauffer also owns KCOY-TV, Santa Maria, CA; publishes **Topeka Daily Capital and State Journal**; owns KRNT & KRNQ(FM), Des Moines, IA; KGNC-AM-FM, Amarillo, TX; KGFF(AM), Shawnee, OK. For other Stauffer newspapers, see Newspaper Ownership of TV Stations.

Began Operation: Nov. 15, 1953. Sale of WIBW-TV-AM to present owner by Capper Publications approved Dec. 19, 1956 by FCC (**Television Digest**, Vol. 12:51).

Represented (sales): Blair Television.

Represented (legal): Dow, Lohnes & Albertson.

Represented (engineering): A. Earl Cullum Jr. Consulting Engineers.

Personnel:

JERRY HOLLEY, vice president, broadcasting.
GEORGE LOGAN, general manager.
VINCE FRYE, general sales manager.
PAUL WINDERS, director of engineering.
CARLOS FERNANDEZ, program director.
KELLY LENZ, farm director.
RON PARADIS, sports director.
JAMES HOLLIS, news director.
LARRY SLAWSON, creative director.
BEVERLY ANDERSON, business manager.
BILL CONLY, promotion manager.

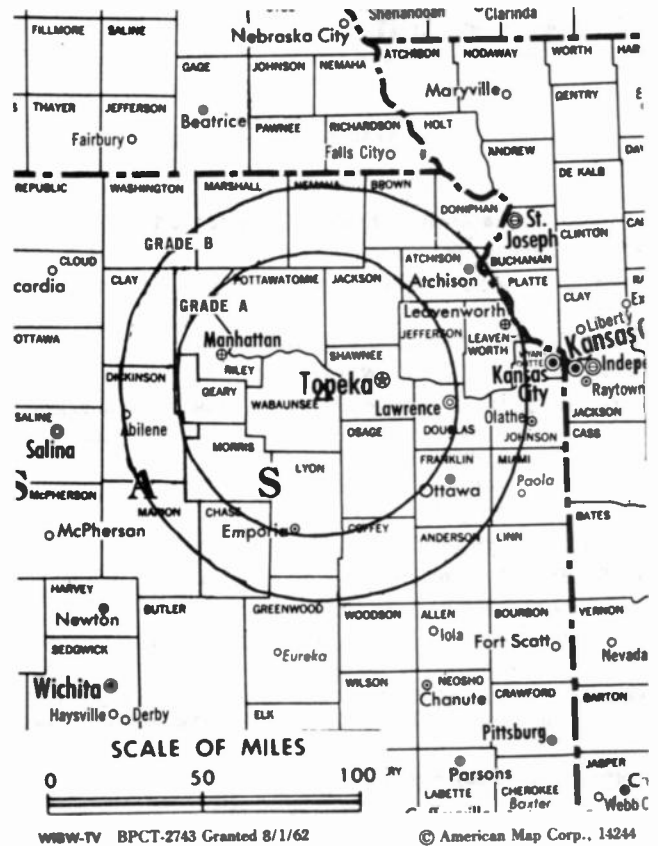
Highest One Hour Rate: \$1150.

Highest 30 Sec. Rate: (July 5, 1984) \$450.

NETWORK BASE HOURLY RATE: \$800.

Total Households: © MSI Consumer Market Data as of 1/1/84 TV Homes: TV% and Circulation © 1984 Arbitron County coverage based on Arbitron study.

Net Weekly Circulation	State County	Total Households	TV Households	%
KANSAS				
50% & Over	Brown	5,000	4,900	98
	Chase	1,300	1,300	100
	Clay	4,100	4,000	98
	Cloud	4,800	4,700	98
	Coffey	3,900	3,800	97
	Dickinson	8,000	7,900	99
	Franklin	8,700	8,600	99
	Geary	10,300	10,200	99
	Jackson	4,500	4,400	98
	Jefferson	5,700	5,600	98
	Lyon	13,900	13,600	98
	Marshall	5,200	5,100	98
	Morris	2,600	2,500	96
	Nemaha	4,100	4,000	98
Osage	6,000	5,900	98	



WIBW-TV BPCT-2743 Granted 8/1/62

© American Map Corp., 14244

Net Weekly Circulation	State County	Total Households	TV Households	%
50% & Over	Pottawatomie	6,000	5,900	98
	Riley	20,700	20,300	98
	Shawnee	61,500	60,800	99
	Wabaunsee	2,600	2,500	96
	Woodson	1,800	1,800	97

KANSAS				
Net Weekly Circulation	State County	Total Households	TV Households	%
Between 25-49%	Allen	6,300	6,200	98
	Anderson	3,300	3,200	97
	Atchison	6,500	6,400	98
	Douglas	25,800	25,300	98
	Greenwood	3,800	3,700	97
	Mitchell	3,400	3,300	97
	Ottawa	2,300	2,200	96
	Republic	3,100	3,000	97
	Washington	3,300	3,200	97
	Wilson	4,900	4,800	98

KANSAS				
Net Weekly Circulation	State County	Total Households	TV Households	%
Between 5-24%	Barton	12,500	12,400	99
	Doniphan	3,400	3,300	97
	Johnson	108,100	107,500	99
	Labette	10,000	9,800	98
	Leavenworth	18,000	17,800	99
	Miami	8,100	8,000	99
	Montgomery	17,200	16,900	98
Neosho	7,300	7,200	99	
Wyandotte	63,600	62,900	99	

MISSOURI				
Net Weekly Circulation	State County	Total Households	TV Households	%
Between 5-24%	Andrew	5,300	5,200	98
	Bates	6,100	6,000	98
	Buchanan	33,500	33,000	99
	Henry	7,900	7,700	97

NEBRASKA				
Net Weekly Circulation	State County	Total Households	TV Households	%
Between 5-24%	Gage	9,200	9,100	99
	Nemaha	3,200	3,100	97
	Pawnee	1,600	1,600	100
	Richardson	4,500	4,400	98

Station Totals	562,900	555,000	98
Net Weekly Circulation (1984)		218,300	
Average Daily Circulation (1984)		129,900	

Kansas—Wichita

KAKE-TV

Ch. 10

(Operates satellite KUPK-TV, Garden City, KS)

Network Service: ABC.

Licensee: Chronicle Bcstg. Co., 1001 Van Ness Ave., San Francisco, CA 94109.

Studio: 1500 North West St., Box 10, Wichita, KS 67201.

Telephone: 316-943-4221. **TWX:** 316-554-9452.

Technical Facilities: Channel No. 10 (192-198 MHz). Authorized power: 316-kw visual, 44.7-kw aural. Antenna: 1030-ft. above av. terrain, 1079-ft. above ground, 2449-ft. above sea level.

Latitude 37° 46' 54"
Longitude 97° 31' 10"

Transmitter: W. 53rd St.

Satellite Earth Station: Scientific-Atlanta; 7-meter.

News Services: AP, UPI, NIWS, LPN.

Ownership: Chronicle Broadcasting Co., 100%. For other interests, see KRON-TV, San Francisco, CA.

Began Operation: Oct. 19, 1954. Sale to present owner by KAKE-TV & Radio approved by FCC Jan. 21, 1980 (*Television Digest*, Vol. 19:14).

Represented (sales): Petry Television Inc.

Represented (legal): Fletcher, Heald & Hildreth.

Represented (engineering): A. D. Ring & Associates.

Personnel:

ROBERT DALTON, president & general manager.
RONALD LOEWEN, vice president & station manager.
BILL KATSAFANAS, general sales manager.
ROBERT COHEN, executive news director.
JACQUE GEGEN, program manager.
CINDY MARTIN, creative services director.
MARLENE HARRIS, public affairs director.
DALE MORRELL, chief engineer.
DON GOLLEDGE, production manager.
TOM McBROOM, comptroller.
ARNOLD WEDEL, business manager.
VICKI HECKMAN, traffic director.

Highest One Hour Rate: \$1000.

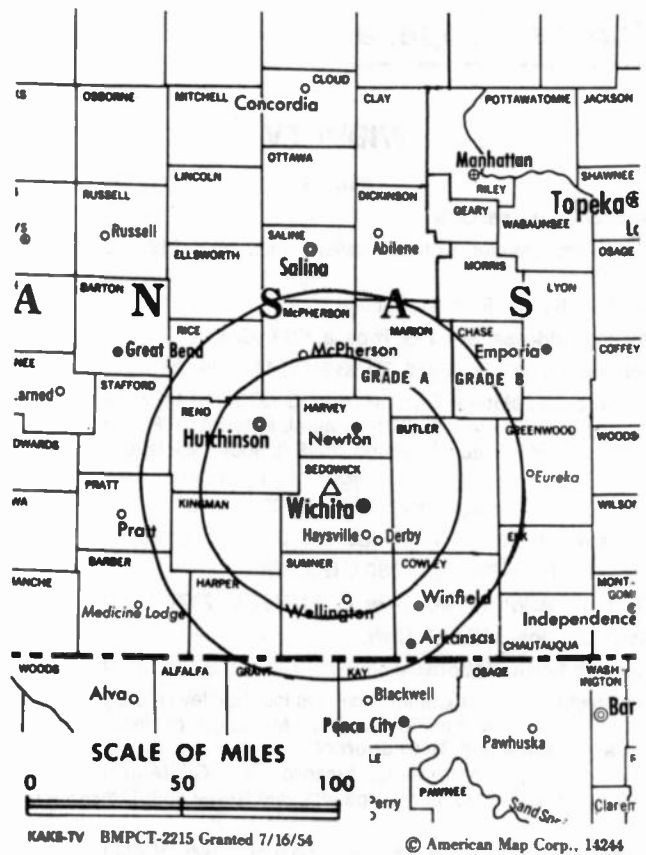
Highest 30 Sec. Rate (July, 1984): \$3000.

NETWORK BASE HOURLY RATE: \$1050.

Arbitron Data: Figures do not include KUPK-TV, Garden City, KS.

Total Households: © MSI Consumer Market Data as of 1/1/84 TV Homes: TV% and Circulation © 1984 Arbitron County coverage based on Arbitron study.

Net Weekly Circulation	State County	Total Households	TV Households	%
50% & Over	KANSAS			
	Barber	2,600	2,500	96
	Barton	12,500	12,400	99
	Butler	17,400	17,200	99
	Chase	1,300	1,300	100
	Comanche	1,000	1,000	100
	Cowley	14,800	14,600	99
	Dickinson	8,000	7,900	99
	Elk	1,700	1,700	100
	Ellsworth	2,900	2,800	97
	Greenwood	3,800	3,700	97
	Harper	3,300	3,200	97
	Harvey	11,500	11,300	98
	Kingman	3,400	3,400	100
	Kiowa	1,600	1,500	94
McPherson	10,400	10,100	97	



KAKE-TV BMPCT-2215 Granted 7/16/54

© American Map Corp., 14244

Net Weekly Circulation	State County	Total Households	TV Households	%
50% & Over	Marion	5,200	5,100	98
	Pratt	4,300	4,200	98
	Reno	26,000	25,700	99
	Rice	4,800	4,700	98
	Saline	19,500	19,200	98
	Sedgwick	146,800	145,400	99
	Stafford	2,400	2,400	100
	Sumner	9,700	9,600	99
	Trego	1,600	1,600	100
	KANSAS	Ellis	10,000	9,900
Lincoln		1,700	1,700	100
Lyon		13,900	13,600	98
Morris		2,600	2,500	96
Pawnee		3,200	3,200	98
Woodson		1,800	1,800	97
OKLAHOMA		Kay	20,300	20,100
	Woods	4,300	4,200	98
Between 25-49%	KANSAS			
	Chautauqua	2,300	2,300	100
	Clay	4,100	4,000	98
	Edwards	1,700	1,700	100
	Ford	9,400	9,300	99
	Ottawa	2,300	2,200	96
	Riley	20,700	20,300	98
	Russell	3,600	3,500	97
	Wilson	4,900	4,800	98
OKLAHOMA	Alfalfa	2,900	2,900	98
	Garfield	25,700	25,500	99
	Grant	2,700	2,700	100
Station Totals		454,600	448,700	98
Net Weekly Circulation (1984)			307,100	
Average Daily Circulation (1984)			194,900	

Kansas—Wichita

KSNW

Ch. 3

(Operates KSN Inc., including satellites KSNK, Great Bend, KS; KSNL, Garden City, KS & KSNK, McCook, NE-Oberlin, KS)

Network Service: NBC.

Licensee: KSN Inc., Box 333, Wichita, KS 67201.

Studio: 833 N. Main St., Wichita, KS 67203.

Mailing Address: Box 333, Wichita, KS 67201.

Telephone: 316-265-5631. TWX: 910-741-6976.

Technical Facilities: Channel No. 3 (60-66 MHz). Authorized power: 100-kw visual, 20-kw aural. Antenna: 1071-ft. above av. terrain, 1079-ft. above ground, 2449-ft. above sea level.

Latitude 37° 46' 37"

Longitude 97° 31' 01"

Transmitter: Colwich, KS.

News Services: AP, UPI, NBC, KSN.

Satellite Earth Stations: Transmit, Sat-Com, 9.2-meter; receive, Scientific-Atlanta, 4.6-meter.

Ownership: Standard Corporation, see KUTV, Salt Lake City, UT. KSN Inc. owns KSNK, Great Bend, KS; KSNL, Garden City, KS; KSNK, McCook, NE-Oberlin, KS & KSNF, Joplin, MO.

Began Operation: Sept. 1, 1955. Sale to present owner approved by FCC Dec. 30, 1980 (*Television Digest*, Vol. 19:35, 48).

Represented (sales): Katz Television.

Represented (legal): Haley, Bader & Potts.

Represented (engineering): A. D. Ring & Associates.

Personnel:

GEORGE C. HATCH, chairman of the board.
 JAY GLASMANN, president.
 ROBERT C. WADDILL, exec. vice president & general manager.
 STEVE GLASMANN, vice president, finance.
 JOE YOUNG, vice president, director of sales.
 WILLIAM SIKES, director of programming.
 JACK McKAIN, director of engineering.
 DON HOGG, chief engineer.
 WILLIAM ANDREWS, promotion manager.
 PATRICK O'DONNELL, executive news director.
 ARLIN STEVENS, news director.
 DEAN DODSON, production manager.

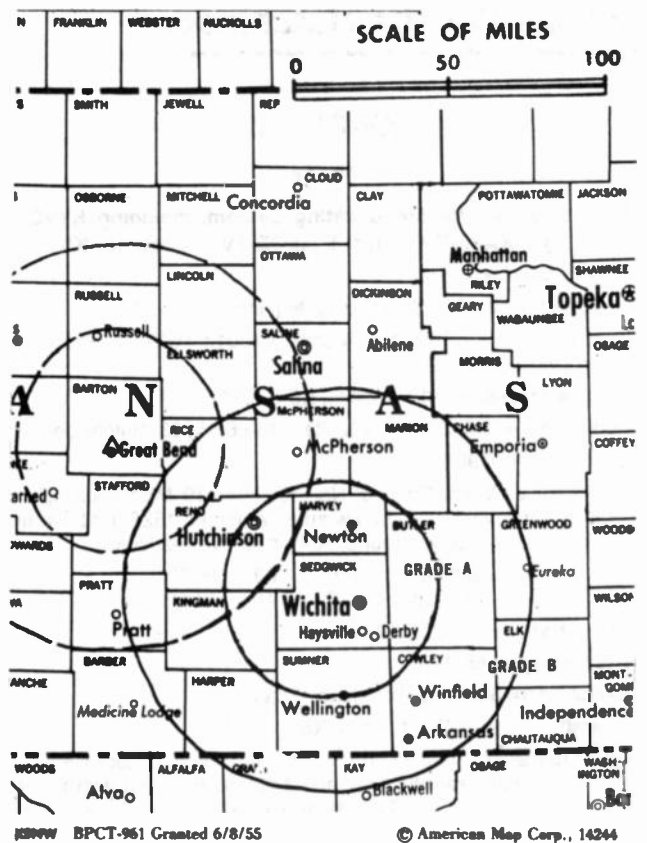
Highest 30 Sec. Rate: \$2500.

NETWORK BASE HOURLY RATE: \$4000.

Total Households: © MSI Consumer Market Data as of 1/1/84 TV Homes: TV% and Circulation © 1984 Arbitron County coverage based on Arbitron study.

Net Weekly Circulation	State County	Total Households	TV Households	%
KANSAS				
50% & Over	Barber	2,600	2,500	96
	Butler	17,400	17,200	99
	Chase	1,300	1,300	100
	Cowley	14,800	14,600	99
	Greenwood	3,800	3,700	97
	Harper	3,300	3,200	97
	Harvey	11,500	11,300	98
	Kingman	3,400	3,400	100
	Mc Pherson	10,400	10,100	97
	Marion	5,200	5,100	98
	Pratt	4,300	4,200	98
	Reno	26,000	25,700	99
	Rice	4,800	4,700	98
	Saline	19,500	19,200	98
	Sedgwick	146,800	145,400	99
Sumner	9,700	9,600	99	

Net Weekly Circulation	State County	Total Households	TV Households	%
Between 25-49%	Dickinson	8,000	7,900	99



KSNW BPCT-961 Granted 6/8/55

© American Map Corp., 14244

Net Weekly Circulation	State County	Total Households	TV Households	%
Between 25-49%	Elk	1,700	1,700	100
	Kiowa	1,600	1,500	94
	Lyon	13,900	13,600	98
OKLAHOMA				
	Grant	2,700	2,700	100
	Kay	20,300	20,100	99
	Woods	4,300	4,200	98
KANSAS				
Between 5-24%	Barton	12,500	12,400	99
	Chautauqua	2,300	2,300	100
	Clay	4,100	4,000	98
	Comanche	1,000	1,000	100
	Edwards	1,700	1,700	100
	Ellsworth	2,900	2,800	97
	Lincoln	1,700	1,700	100
	Morris	2,600	2,500	96
	Ottawa	2,300	2,200	96
	Pawnee	3,200	3,200	98
	Stafford	2,400	2,400	100
OKLAHOMA				
	Alfalfa	2,900	2,900	98

Station Totals	376,900	372,000	98
Net Weekly Circulation (1984)		264,000	
Average Daily Circulation (1984)		160,000	

BLACKBURN & COMPANY, INC.

**RADIO • TV • CATV • NEWSPAPER BROKERS
 NEGOTIATIONS • FINANCING • APPRAISALS**

CHICAGO 333 N. Michigan Ave., 60601 (312) 346-6460
WASHINGTON, D.C. 1111 19th St., N.W., 20036 (202) 331-9270
ATLANTA 400 Colony Sq., #1004, 30361 (404) 892-4655
BEVERLY HILLS 9465 Wilshire Blvd., 90212 (213) 274-8151

Kansas-Wichita-Hutchinson

KWCH-TV

Ch. 12

(Operates Kansas Broadcasting System, including KTVC, Ensign; KAYS-TV, Hays & KLOE-TV, Goodland, KS)

Network Service: CBS.

Licensee: Kansas Broadcasting System Inc.

Studios: 2815 E. 37th N., Wichita 67201; 1800 N. Plum St., Hutchinson, KS 67501.

Mailing Address: Box 12, Wichita, KS 67201.

Telephones: 316-838-1212, Wichita; 316-665-5503, Hutchinson.

TWX: 910-741-6998.

Technical Facilities: Channel No. 12 (204-210 MHz). Authorized power: 316-kw visual, 63.2-kw aural. Antenna: 1522-ft. above av. terrain, 1504-ft. above ground, 3049-ft. above sea level.

Latitude 38° 03' 16.5"

Longitude 97° 46' 40.5"

Transmitter: 9-mi. E of Hutchinson.

News Services: AP, UPI.

Satellite Earth Station: Microdyne; 7-meter.

Ownership: See KAYS-TV, Hays, KS.

Began Operation: June 22, 1953; Oct. 19, 1955 FCC approved sale of 80% to **Minneapolis Star and Tribune** (Cowles) with former owners retaining 20% (**Television Digest**, Vol. 11:28, 43). Sale to present owners by Minneapolis Star and Tribune approved by FCC Nov. 24, 1982.

Represented (sales): TeleRep Inc.

Represented (legal): Marmet & McCombs, P.C.

Personnel:

RON BERGAMO, vice president & general manager.
 JOHN MILEHAM, vice president, administration.
 STEVE MERRIN, general sales manager.
 BOB GRISSOM, local sales manager.
 JULIUS EFFLANDT, dir. of programming & operations.
 ROBERT L. FULKERSON, director of engineering.
 JAY ZACHARIAS, chief engineer.
 JENNIFER ISENHOWER, promotion & public service manager.
 SHARON MCKITTRICK, EDP manager.

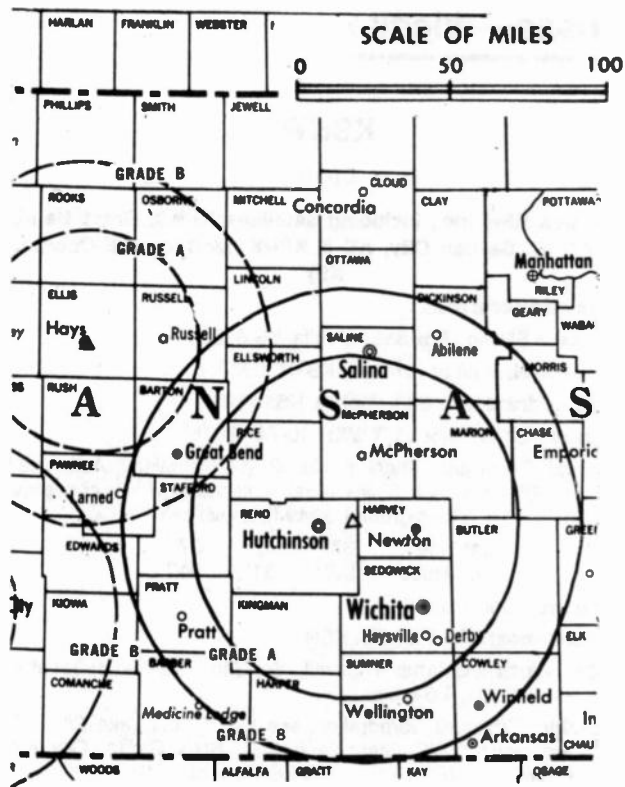
Highest One Hour Rate: \$6000.

Highest 30 Sec. Rate: (July 6, 1984) \$1800.

NETWORK BASE HOURLY RATE: \$810.

Total Households: © MSI Consumer Market Data as of 1/1/84 TV Homes: TV% and Circulation © 1984 Arbitron County coverage based on Arbitron study.

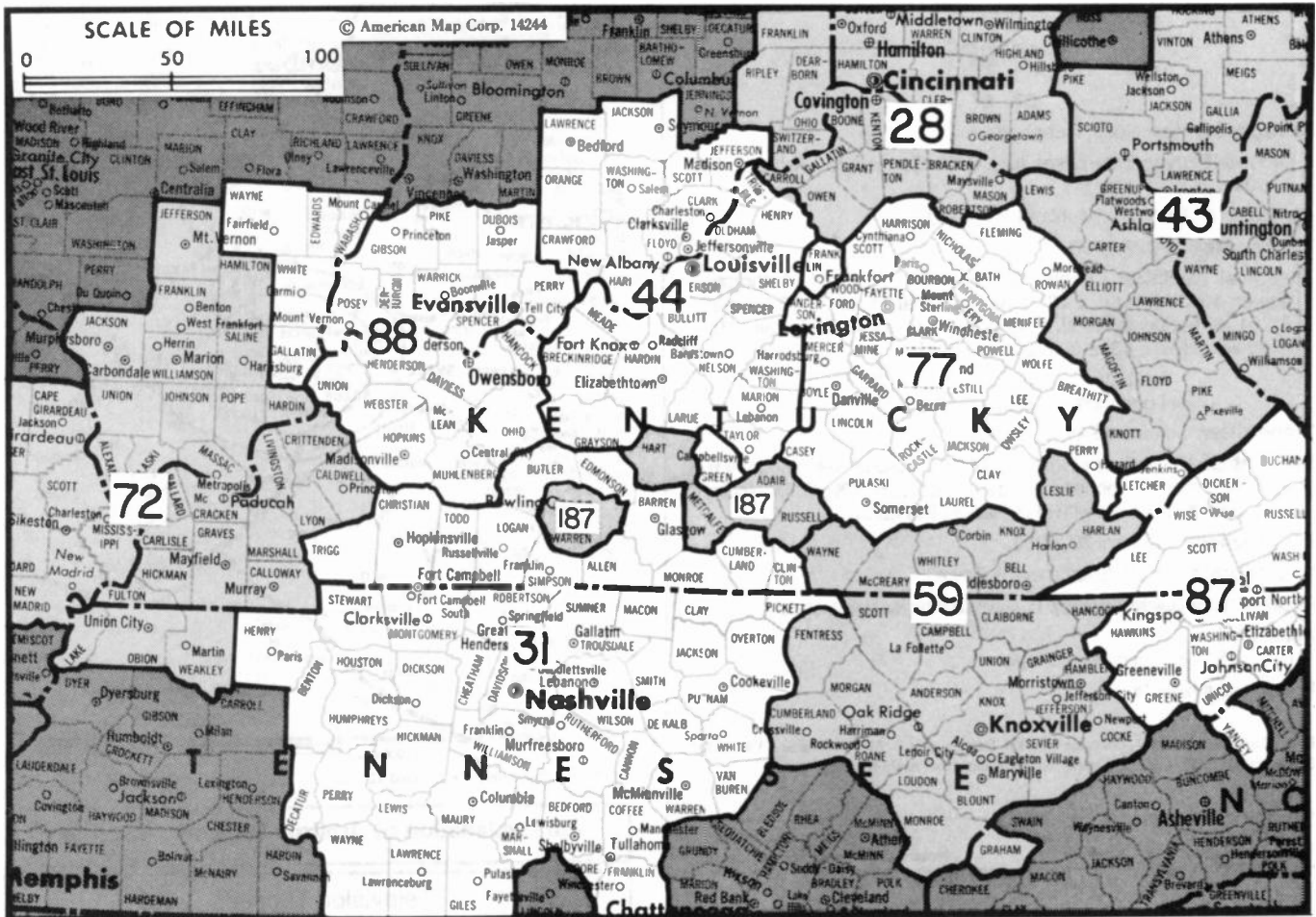
Net Weekly Circulation	State County	Total Households	TV Households	%
50% & Over	KANSAS			
	Barber	2,600	2,500	96
	Barton	12,500	12,400	99
	Butler	17,400	17,200	99
	Chase	1,300	1,300	100
	Cowley	14,800	14,600	99
	Dickinson	8,000	7,900	99
	Edwards	1,700	1,700	100
	Ellsworth	2,900	2,800	97
	Greenwood	3,800	3,700	97
	Harper	3,300	3,200	97
	Harvey	11,500	11,300	98
	Kingman	3,400	3,400	100
	Kiowa	1,600	1,500	94
	Lincoln	1,700	1,700	100
	McPherson	10,400	10,100	97
	Marion	5,200	5,100	98



KWCH-TV BPCT-2884 Granted 6/29/83

© American Map Corp., No. 14244.

Net Weekly Circulation	State County	Total Households	TV Households	%
50% & Over	Ottawa	2,300	2,200	96
	Pratt	4,300	4,200	98
	Reno	26,000	25,700	99
	Rice	4,800	4,700	98
	Saline	19,500	19,200	98
	Sedgwick	146,800	145,400	99
	Stafford	2,400	2,400	100
Sumner	9,700	9,600	99	
Between 25-49%	KANSAS			
	Comanche	1,000	1,000	100
	Elk	1,700	1,700	100
	Lyon	13,900	13,600	98
	Mitchell	3,400	3,300	97
Morris	2,600	2,500	96	
Between 5-24%	KANSAS			
	Clark	1,000	1,000	100
	Clay	4,100	4,000	98
	Cloud	4,800	4,700	98
	Gove	1,400	1,400	100
	Meade	1,800	1,800	100
	Pawnee	3,200	3,200	98
	Republic	3,100	3,000	97
	Russell	3,600	3,500	97
	Smith	2,400	2,400	100
	Trego	1,600	1,600	100
	OKLAHOMA			
	Alfalfa	2,900	2,900	98
Grant	2,700	2,700	100	
Harper	1,900	1,900	100	
Kay	20,300	20,100	99	
Woods	4,300	4,200	98	
Station Totals		399,600	394,300	98
Net Weekly Circulation (1984)			288,300	
Average Daily Circulation (1984)			172,200	



State Cross Reference List
Communities That Receive Programs of Stations That Are Located Elsewhere

- KFVS-TV & KBSI, Paducah**--See Cape Girardeau, MO
- WSIL-TV, Paducah**--See Harrisburg, IL
- WTCT, Paducah**--See Marion, IL
- WXIX-TV, Newport**--See Cincinnati, OH

Kentucky Station Status as of August 15, 1984

	VHF	UHF	TOTAL
Commercial Television Stations	4	9	13
Educational Television Stations	0	16	16
			29

INSTANT FACTBOOK

Factbook Research, Inc.

1836 Jefferson Place, N.W.

Washington, D.C. 20036

202/872-9200

Market	Arbitron ADI TV Households	Rank
Cincinnati, OH	692,800	28
Nashville, TN	646,100	31
Charleston-Huntington, WV	528,400	43
Louisville, KY	509,600	44
Knoxville, TN	410,500	59
Paducah, KY-Cape Girardeau, MO-Harrisburg, IL	331,200	72
Lexington, KY	302,900	77
Bristol, VA-Kingsport-Johnson City, TN	267,200	87
Evansville, IN	258,500	88
Bowling Green, KY	50,600	187

Market Area Commercial TV Stations
WBTV (64), WCPO-TV (9), WKRC-TV (12), WLWT (5), WXIX-TV (19)
WCAY-TV (30), WFYZ (39), WKRN-TV (2), WSMV (4), WTVF (5), WZTV (17)
WCHS-TV (8), WOWK-TV (13), WSAZ-TV (3), WTSF (61), WVAH-TV (23)
WAVE-TV (3), WDRB-TV (41), WGRB (34), WHAS-TV (11), WLKY-TV (32)
WATE-TV (6), WBIR-TV (10), WINT-TV (55), WKCH-TV (43), WTVK (26)
KFVS-TV (12), KPOB-TV (15), WCEE (13), WPSD-TV (6), WSIL-TV (3), WTCT (27)
WKYH-TV (57), WKYT-TV (27), WLEX-TV (18), WLJC-TV (65), WTVQ-TV (36)
WCYB-TV (5), WJHL-TV (11), WKPT-TV (19)
WEHT (25), WEVV (44), WFIE-TV (14), WTVW (7)
WBKO (13)

Kentucky—Ashland

WTSF

Ch. 61

Network Service: None, independent.

Licensee: Sturvan Enterprises Inc., 2430 Carter Ave., Ashland, KY 41101.

Studio: 3100 Bath Ave., Ashland, KY 41101.

Telephone: 606-329-2700.

Technical Facilities: Channel No. 61 (752-758 MHz). Authorized power: 1963-kw max. & 1610-kw horizontal visual, 196.3-kw max. & 161-kw horizontal aural. Antenna: 631-ft. above av. terrain, 509-ft. above ground, 1352-ft. above sea level.

Latitude 38° 25' 11"
Longitude 82° 24' 06"

Transmitter: Columbia Pkwy., Ashland.

Ownership: Ralph Sturgill, pres., 37.5%; Claude Messinger, v.p., 12.65%; Robert Vanhoose Sr., secy.-treas., 37.5%; G. O. McClelland, 3.61%; 9 others with less than 2.06% each.

Began Operation: April 30, 1983.

Represented (legal): Southmayd & Powell.

Represented (engineering): B. Scott Baxter & Associates.

Personnel:

DARIO SHOFF, general manager.

Rates: Not available.

Total Households: © MSI Consumer Market Data as of 1/1/84 TV Homes: TV% and Circulation © 1984 Arbitron County coverage based on Arbitron study.

Net Weekly Circulation	State County	Total Households	TV Households	%
Between 5-24%	KENTUCKY			
	Boyd	20,900	20,800	100
	Greenup	13,700	13,600	99
Station Totals		34,600	34,400	99
Net Weekly Circulation (1984)			10,200	
Average Daily Circulation (1984)			3,600	



For Explanation of Arbitron Data, see page 14

Television Digest's
SPECIAL REPORTS
For Authoritative Analysis of Industry
Trends & Issues
Call 202/872-9200 for more information

Kentucky—Beattyville

WLJC-TV

Ch. 65

Network Service: None, independent.

Grantee: Hour of Harvest Inc., c/o Rev. Forest Drake, Station WLJC(FM), Beattyville, KY 41311.

Studio: Rte. 11, Beattyville, KY 41311.

Telephone: 606-464-8672.

Technical Facilities: Channel No. 65 (776-782 MHz). Authorized power: 93.1-kw max. visual, 9.31-kw max. aural. Antenna: 422-ft. above av. terrain, 325-ft. above ground, 1393-ft. above sea level.

Latitude 37° 36' 24"
Longitude 83° 41' 13"

Transmitter: 2.4-mi. N on Route 11, Beattyville.

Holds CP for change to 801.67-kw max. visual, 80.16-kw aural, 752-ft. above av. terrain, 621-ft. above ground, 1721-ft above sea level, lat. 37° 36' 23", long. 83° 41' 16"; transmitter to highway 11, 2.4-mi. N. of Beattyville.

Satellite Earth Stations: 2 in operation.

Ownership: Non-stock corp. Forest Drake, pres.; William Martin, v.p.; Margaret Drake, secy.-treas. F. Drake is licensee of WLJC(FM), Beattyville, KY.

Began Operation: Oct. 18, 1982.

Represented (legal): Reddy, Begley & Martin.

Represented (engineering): E. Harold Munn Jr. & Associates.

Personnel:

FOREST DRAKE, president & general manager.

Highest 30 Sec. Rate (July 6, 1984): \$7.20.

Total Households: © MSI Consumer Market Data as of 1/1/84 TV Homes: TV% and Circulation © 1984 Arbitron County coverage based on Arbitron study.

Net Weekly Circulation	State County	Total Households	TV Households	%
KENTUCKY				
Between 25-49%	Lee	2,900	2,800	96
	Wolfe	2,400	2,300	96
KENTUCKY				
Between 5-24%	Jackson	4,300	4,200	97
	Powell	3,800	3,700	97
Station Totals		13,400	13,000	97
Net Weekly Circulation (1984)			2,600	
Average Daily Circulation (1984)			1,300	



TV Newspaper Radio CATV

Robert W. Rounsaville & Associates

MEDIA BROKERS AND CONSULTANTS

P.O. BOX 11898
ATLANTA, GA
(404) 261-3000
1-800-531-1500

P.O. BOX 2991
ORLANDO, FL
(305) 423-9426
1-800-328-3500

Kentucky—Bowling Green

WBKO

Ch. 13

Network Service: ABC.

Licensee: Bluegrass Television Inc., Box 1198, Bowling Green 42101.

Studio: 537 E. 10th St., Box 1198, Bowling Green, KY 42101.

Telephones: 502-781-1313, studio; 502-777-3030, transmitter.

TWX: 810-531-3667.

Technical Facilities: Channel No. 13 (210-216 MHz). Authorized power: 316-kw visual, 30.2-kw aural. Antenna: 740-ft. above av. terrain, 603-ft. above ground, 1343-ft. above sea level.

Latitude 37° 03' 52"
Longitude 86° 26' 07"

Transmitter: Off State Hwy. 185, 5-mi. NE of Bowling Green, KY.

News Service: AP.

Ownership: A. Richard Benedek, 100%. For other interests, see Group Ownership of TV Stations.

Began Operation: June 3, 1962. Sale to present owner by Bluegrass Media Inc. approved by FCC Feb. 14, 1983. Sale to Bluegrass by Professional Telecasting Systems approved July 14, 1976. Previous sale by Argus Bcstg. Co. (George A. Brown Jr., et al.) approved by FCC June 11, 1970.

Represented (sales): Katz Television.

Represented (legal): Crowell & Moring.

Personnel:

CLYDE G. PAYNE, vice president & general manager.
RICK DUBOSE, local sales manager.
DAVID L. CHUMLEY, director of engineering.
GENE PRATHER, operations manager.
JOANNE RYAN, production manager.
ROY BRASSFIELD, news director.

Highest One Hour Rate: \$1200.

Highest 30 Sec. Rate: \$450.

NETWORK BASE HOURLY RATE: \$350.

Total Households: © MSI Consumer Market Data as of 1/1/84 TV Homes: TV% and Circulation © 1984 Arbitron County coverage based on Arbitron study.

Net Weekly Circulation	State County	Total Households	TV Households	%
50% & Over	KENTUCKY			
	Adair	5,700	5,600	98
	Allen	5,600	5,500	98
	Barren	13,100	13,000	99
	Butler	4,000	3,900	97
	Clinton	3,400	3,300	97
	Cumberland	2,900	2,800	96
	Edmonson	3,500	3,400	97
	Grayson	7,800	7,700	99
	Green	4,000	3,900	98
	Hart	5,800	5,700	98
	Logan	9,100	9,000	99
	Metcalfe	3,600	3,500	97
	Monroe	4,700	4,600	98
	Muhlenberg	11,600	11,500	99
	Ohio	8,000	7,900	99
	Russell	5,600	5,500	98



WBKO BPCT-4372 Granted 7/27/70

© American Map Corp., 14244

Net Weekly Circulation	State County	Total Households	TV Households	%
50% & Over	Simpson	5,500	5,400	98
	Warren	27,300	27,000	99
Between 25-49%	KENTUCKY			
	Mc Lean	3,700	3,700	100
	Wayne	6,400	6,200	97
	TENNESSEE			
	Clay	3,000	2,900	97
Between 5-24%	KENTUCKY			
	Breckinridge	6,200	6,100	98
	Christian	21,000	20,800	99
	Hancock	2,800	2,800	100
	Hardin	27,100	26,900	99
	Hopkins	17,800	17,600	99
	Taylor	8,500	8,400	99
	Todd	4,400	4,300	99
	TENNESSEE			
	Fentress	5,500	5,400	98
	Macon	6,300	6,200	98
Montgomery	30,400	30,200	99	
Overton	6,400	6,300	98	
Pickett	1,700	1,700	100	
Robertson	13,600	13,500	99	
Sumner	32,000	31,700	99	
Trousdale	2,600	2,600	100	
Station Totals		330,600	326,500	98
Net Weekly Circulation (1984)			139,600	
Average Daily Circulation (1984)			81,000	

Kentucky—Campbellsville

WGRB

Ch. 34

Network Service: None, independent.

Licensee: Green River Bcstg. Co. Inc., Rte. 5, Box 264, Campbellsville, KY 42718.

Studio: Rte. 1, Cane Valley, KY 42720.

Telephone: 502-384-4738.

Technical Facilities: Channel No. 34 (590-596 MHz). Authorized power: 600-kw max. visual, 108-kw max. aural. Antenna: 103-ft. above av. terrain, 954-ft. above ground, 1848-ft. above sea level.

Latitude 37° 10' 05"
Longitude 85° 18' 32"

Transmitter: Hwy. 55, 4.1-mi. N of Columbia.

News Service: INN.

Ownership: Billy Speer, pres.-secy.-treas., 100%.

Began Operation: April 7, 1983.

Represented (legal): Schwartz, Woods & Miller.

Represented (engineering): Charles T. Landers (Shelbyville, KY).

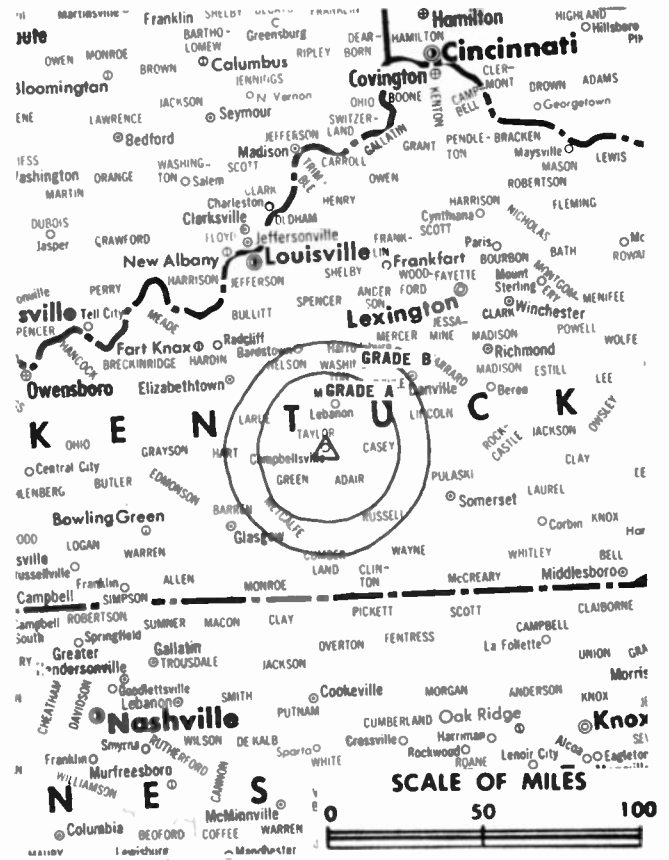
Personnel:

BRAD RICHDALÉ, general manager.

Rates: Not available.

Total Households: © MSI Consumer Market Data as of 1/1/84 TV Homes: TV% and Circulation © 1984 Arbitron County coverage based on Arbitron study.

Net Weekly Circulation	State County	Total Households	TV Households	%
50% & Over	KENTUCKY			
	Adair	5,700	5,600	98
	Casey	5,700	5,600	98
	Green	4,000	3,900	98
	Russell	5,600	5,500	98
	Taylor	8,500	8,400	99
Between 25-49%	KENTUCKY			
	Clinton	3,400	3,300	97
	Marion	5,900	5,800	99
	Metcalfe	3,600	3,500	97
	Wayne	6,400	6,200	97
Between 5-24%	KENTUCKY			
	Anderson	4,800	4,800	100
	Barren	13,100	13,000	99
	Cumberland	2,900	2,800	96
	Hart	5,800	5,700	98
	Larue	4,600	4,600	100
	Lincoln	6,800	6,700	99
	Mercer	7,100	7,000	99
	Nelson	9,600	9,500	99
	Pulaski	17,800	17,400	98
	Rockcastle	5,000	4,800	97
	Spencer	2,100	2,100	100
	Washington	3,600	3,600	100
Station Totals		132,000	129,800	98
Net Weekly Circulation (1984)			37,300	
Average Daily Circulation (1984)			17,100	



WGRB BMPCT-830217KG Granted 3/16/83

© American Map Corp. 14244

**For CPs & Applications,
consult Index**

**Media Brokerage Specialist
CATV, TV and Radio**

**THE
TED HEPBURN
COMPANY**

Ted Hepburn, President Todd Hepburn, Vice-President
P.O. Box 42401, Cincinnati, Ohio 45242 (513) 791-8730

Kentucky—Hazard

WKYH-TV

Ch. 57

Network Service: NBC.

Licensee: Hazard Television Co. Inc., Box 929, Hazard, KY 41701.

Studio: Box 929, Gorman Ridge, Hazard, KY 41701.

Telephones: 606-436-4444; 606-436-2522.

Technical Facilities: Channel No. 57 (728-734 MHz). Authorized power: 214-kw max. visual, 28.9-kw max. aural. Antenna: 800-ft. above av. terrain, 438-ft. above ground, 2118-ft. above sea level.

Latitude 37° 15' 21"
Longitude 83° 07' 56"

Transmitter: Tower Rd., Gorman Ridge, Hazard.

News Services: AP, NBC.

Satellite Earth Station: Scientific-Atlanta; 5-meter.

Ownership: William D. Gorman, pres., 90%; Julian C. Leedy, 7%; C. J. Mellott, 3%. Hazard TV also owns a cable system in Hazard.

Began Operation: Oct. 20, 1969.

Personnel:

WILLIAM D. GORMAN, president & station manager.
ROGER FANNIN, news director.
JOEY KESSLER, sales manager & sports director.
DAVE SHUFFETT, film director.
DIANN SHUFFETT, business director, programming & traffic manager.
KENNETH COMBS, chief engineer.

Highest One Hour Rate: \$550.

Highest 30 Sec. Rate (July 27, 1983): \$50.

NETWORK BASE HOURLY RATE: Bonus.

Total Households: © MSI Consumer Market Data as of 1/1/84 TV Homes: TV% and Circulation © 1984 Arbitron County coverage based on Arbitron study.

Net Weekly Circulation	State County	Total Households	TV Households	%
50% & Over	KENTUCKY			
	Leslie	5,100	4,900	96
Between 25-49%	KENTUCKY			
	Floyd	17,800	17,500	98
	Knott	6,000	5,800	97
	Magoffin	4,700	4,600	98
Between 5-24%	KENTUCKY			
	Letcher	11,100	10,800	97
	Owsley	1,900	1,800	95
	Pike	29,300	28,900	98
	Wolfe	2,400	2,300	96
Station Totals		89,900	87,900	97
Net Weekly Circulation (1984)			21,800	
Average Daily Circulation (1984)			7,200	



WKYH-TV BPCT-821004KE Granted 10/29/82

© American Map Corp., 1424

EXPERIENCE SHOWS!

Television Digest publications have been covering the television, cable and related fields since 1945.

For the most comprehensive coverage of the industry, call or write:



Television Digest, Inc.
1836 Jefferson Place, N.W.
Washington, D.C. 20036
202-872-9200

Kentucky—Lexington

WKYT-TV

Ch. 27

Network Service: CBS.

Licensee: Kentucky Central Television Inc., Box 5037, Lexington, KY 40555.

Studio: Rte. 4, Winchester Rd.

Mailing Address: Box 5037, Lexington, KY 40555.

Telephone: 606-299-0411. **TWX:** 510-476-8850.

Technical Facilities: Channel No. 27 (548-554 MHz). Authorized power: 2360-kw max. & 1382-kw horizontal visual, 472-kw max. & 276-kw horizontal aural. Antenna: 980-ft. above av. terrain, 992-ft. above ground, 1983-ft. above sea level.

Latitude 38° 02' 22"
Longitude 84° 24' 11"

Transmitter: N side of U.S. Rte. 60, 2.8-mi. E of New Circle Rd.

News Services: AP, CBS, NIWS, Newscope.

Satellite Earth Station: Harris; 7-meter.

Ownership: Bluegrass Bcstg. Co. Inc., 100%, which in turn is owned 100% by Kentucky Central Life Insurance Co. Inc., William E. Burnett Jr., secy.-treas. Kentucky Central has 90.46% of WVLU-AM-FM, Lexington; WHOO-AM-FM, Orlando, FL; WWSA & WCHY(FM), Savannah, GA.

Began Operation: Sept. 30, 1957. Sale to present owner by Taft Bcstg. approved April 26, 1967 by FCC (*Television Digest*, Vol. 7:6, 18). Sale to Taft by Frederic Gregg, Charles Wright & Harry Feingold approved May 14, 1958 (Vol. 14:12, 20). Gregg, et al., acquired Ch. 27 CP when they purchased radio WLAP from Gilmore N. Nunn in 1957 (Vol. 13:13).

Represented (sales): Harrington, Righter & Parsons Inc.

Represented (legal): Arent, Fox, Kintner, Plotkin & Kahn.

Represented (engineering): A. D. Ring & Associates.

Personnel:

RALPH W. GABBARD, exec. vice president & general manager.
JERE PIGUE, vice president, sales.
HAROLD SCHUMACHER, director of engineering.
KEN KURTZ, vice president, news.
MIKE KANAREK, director of operations.
STEVE ARNOLD, traffic manager.
JOHN KUKLINSKI, production manager.

Highest 30 Sec. Rate (May 1982): \$1000.

NETWORK BASE HOURLY RATE: \$1200.

Total Households: © MSI Consumer Market Data as of 1/1/84 TV Homes: TV% and Circulation © 1984 Arbitron County coverage based on Arbitron study.

Net Weekly Circulation	State County	Total Households	TV Households	%
KENTUCKY				
50% & Over	Anderson	4,800	4,800	100
	Bath	3,800	3,700	97
	Bourbon	7,100	7,000	99
	Boyle	9,400	9,300	99
	Breathitt	5,500	5,300	96
	Casey	5,700	5,600	98
	Clark	10,600	10,500	99
	Clay	7,400	7,200	97
	Estill	5,200	5,000	97
	Fayette	81,300	80,600	99
	Fleming	4,700	4,600	98
	Franklin	17,100	17,000	99
	Garrard	4,200	4,100	98
	Harlan	14,700	14,400	98
	Harrison	5,500	5,400	98
	Jackson	4,300	4,200	97
	Jessamine	9,500	9,300	98
	Knott	6,000	5,800	97
	Laurel	14,300	14,000	98
	Lee	2,900	2,800	96
	Leslie	5,100	4,900	96
	Lincoln	6,800	6,700	99



For Explanation of Arbitron Data, see page 14

Net Weekly Circulation	State County	Total Households	TV Households	%
50% & Over	Madison	18,200	17,900	98
	Menifee	1,700	1,700	100
	Mercer	7,100	7,000	99
	Montgomery	7,700	7,500	97
	Nicholas	2,700	2,700	100
	Owsley	1,900	1,800	95
	Perry	11,600	11,300	97
	Powell	3,800	3,700	97
	Pulaski	17,800	17,400	98
	Robertson	800	800	100
	Rockcastle	5,000	4,800	97
	Rowan	6,300	6,200	98
	Scott	7,800	7,700	99
	Wolfe	2,400	2,300	96
	Woodford	6,400	6,300	98

KENTUCKY				
Net Weekly Circulation	State County	Total Households	TV Households	%
Between 25-49%	Bell	12,000	11,800	98
	Floyd	17,800	17,500	98
	Greenup	13,700	13,600	99
	Henry	4,800	4,700	98
	Knox	10,700	10,500	98
	Letcher	11,100	10,800	97
	Lewis	5,100	5,000	98
	Magoffin	4,700	4,600	98
	Mason	6,500	6,400	98
	Morgan	4,400	4,300	98
	Owen	3,500	3,400	99
	Russell	5,600	5,500	98
	Shelby	8,400	8,300	99
	Spencer	2,100	2,100	100
	Taylor	8,500	8,400	99
	Washington	3,600	3,600	100
	Whitley	12,700	12,500	98

(Continued on page 411)

Station Totals	670,300	660,800	98
Net Weekly Circulation (1984)		363,500	
Average Daily Circulation (1984)		231,400	

Kentucky—Lexington

WLEX-TV

Ch. 18

Network Service: NBC.

Licensee: WLEX-TV Inc., Box 1457, Lexington 40591.

Studio: Russell Cave Pike.

Mailing Address: Box 1457, Lexington, KY 40591.

Telephone: 606-255-4404. **TWX:** 510-476-8896.

Technical Facilities: Channel No. 18 (494-500 MHz). Authorized power: 1104-kw max. & 1000-kw horizontal visual, 221-kw max. & 200-kw horizontal aural. Antenna: 640-ft. above av. terrain, 670-ft. above ground, 1620-ft. above sea level.

Latitude 38° 03' 56"
Longitude 84° 29' 13"

Transmitter: Russell Cave Pike.

News Service: AP.

Satellite Earth Station: Comtech, 5-meter; Pinzone receivers.

Ownership: J. D. Gay, chmn.-treas., 42.76%; Jean Allen Bell, et al., 10.60%; Corinne Gay, 7.07%; William B. Gess, 5.69%; J. G. Atchison, secy., 0.03%; 6 others, with less than 2%. WLEX-TV Inc. also owns WCOV-TV-AM, Montgomery, AL.

Began Operation: March 15, 1955.

Represented (sales): Blair Television.

Represented (legal): Fletcher, Heald & Hildreth.

Represented (engineering): Jules Cohen & Associates.

Personnel:

HARRY C. BARFIELD, president & general manager.
JOE OLIVER, vice president & general sales manager.
JOHN A. DUVALL, assistant manager & film buyer.
AL ASH, production manager.
HAYS McMAKIN, local sales manager.
SUE WYLIE, director, public affairs.
BILL CRAWFORD, director, station promotion.
DAVE CROMWELL, news director.
ALBERT W. SCHEER, vice president, engineering.

Highest One Hour Rate: \$3000.

Highest 30 Sec. Rate: \$850.

NETWORK BASE HOURLY RATE: \$875.

Total Households: © MSI Consumer Market Data as of 1/1/84 TV Homes: TV% and Circulation © 1984 Arbitron County coverage based on Arbitron study.

Net Weekly Circulation	State County	Total Households	TV Households	%
50% & Over	KENTUCKY			
	Anderson	4,800	4,800	100
	Bath	3,800	3,700	97
	Bourbon	7,100	7,000	99
	Boyle	9,400	9,300	99
	Breathitt	5,500	5,300	96
	Casey	5,700	5,600	98
	Clark	10,600	10,500	99
	Clay	7,400	7,200	97
	Estill	5,200	5,000	97
	Fayette	81,300	80,600	99
	Fleming	4,700	4,600	98
	Franklin	17,100	17,000	99
	Garrard	4,200	4,100	98
	Harrison	5,500	5,400	98
	Jackson	4,300	4,200	97
	Jessamine	9,500	9,300	98
	Knox	10,700	10,500	98
	Laurel	14,300	14,000	98
	Lee	2,900	2,800	96
Lincoln	6,800	6,700	99	
Madison	18,200	17,900	98	
Mason	6,500	6,400	98	
Menifee	1,700	1,700	100	
Mercer	7,100	7,000	99	
Montgomery	7,700	7,500	97	
Nicholas	2,700	2,700	100	



WLEX-TV BPCT-4123 Granted 5/27/68 © American Map Corp., 14244

Net Weekly Circulation	State County	Total Households	TV Households	%
50% & Over	Owsley	1,900	1,800	95
	Perry	11,600	11,300	97
	Powell	3,800	3,700	97
	Pulaski	17,800	17,400	98
	Rockcastle	5,000	4,800	97
	Rowan	6,300	6,200	98
	Scott	7,800	7,700	99
	Washington	3,600	3,600	100
	Wolfe	2,400	2,300	96
	Woodford	6,400	6,300	98

Net Weekly Circulation	State County	Total Households	TV Households	%
Between 25-49%	KENTUCKY			
	Adair	5,700	5,600	98
	Bracken	2,700	2,700	100
	Harlan	14,700	14,400	98
	Henry	4,800	4,700	98
	Morgan	4,400	4,300	98
	Robertson	800	800	100
	Russell	5,600	5,500	98
	Taylor	8,500	8,400	99
	Wayne	6,400	6,200	97
Whitley	12,700	12,500	98	

Net Weekly Circulation	State County	Total Households	TV Households	%
Between 5-24%	KENTUCKY			
	Bell	12,000	11,800	98
	Carter	8,800	8,700	99
	Grant	4,800	4,700	99
	Green	4,000	3,900	98
	Hardin	27,100	26,900	99
	Knott	6,000	5,800	97
	Larue	4,600	4,600	100
	Leslie	5,100	4,900	96
	Mc Creary	5,400	5,300	98
	Magoffin	4,700	4,600	98
	Marion	5,900	5,800	99
	Nelson	9,600	9,500	99
	Owen	3,500	3,400	99
	Pendleton	4,000	4,000	100
Shelby	8,400	8,300	99	
Spencer	2,100	2,100	100	
OHIO				
Adams	8,800	8,400	95	
Brown	11,500	11,200	97	

Station Totals	533,900	524,900	98
Net Weekly Circulation (1984)		316,000	
Average Daily Circulation (1984)		194,300	

Kentucky—Lexington

WTVQ-TV

Ch. 36

Network Service: ABC.

Licensee: Shamrock WTVQ Inc., Box 5590, Lexington, KY 40555.

Studio: 2940 Bryant Rd., Lexington, KY 40511.

Telephone: 606-233-3600. **TWX:** 510-476-8806.

Technical Facilities: Channel No. 36 (602-608 MHz). Authorized power: 2240-kw max. & 1700-kw horizontal visual, 224-kw max. & 170-kw horizontal aural. Antenna: 1000-ft. above av. terrain, 994-ft. above ground, 1994-ft. above sea level.

Latitude 38° 02' 03"
Longitude 84° 23' 39"

Transmitter: 2940 Bryant Rd.

Satellite Earth Stations: 2 in operation; Harris receivers.

News Services: Group W Newsfeed, UPI.

Ownership: Shamrock Broadcasting, 100%. Roy E. Disney, chmn.; Patricia A. Disney, v.p.; James R. Mixon, v.p.-controller; Stanley P. Gold, asst. secy.-treas. Shamrock also owns KITV(TV), Honolulu; KMAU(TV), Wailuku & KHVQ(TV) Hilo, HI; KUDL(FM), Kansas City, KS; KMGC(FM), Dallas, TX; KABL-AM-FM, Oakland-San Francisco, CA; WWWW(FM), Detroit, MI; WFOX(FM), Gainesville-Atlanta, GA; WWSW, WTKN(FM) Pittsburgh, PA.

Began Operation: June 2, 1968 on Ch. 62; began on Ch. 36 June 20, 1980. Sale to present owner by Starr Bcstg. Group approved by FCC June 7, 1979. Sale to Starr by Roy B. White Jr. & Reeves Telecom Corp. approved Nov. 14, 1973.

Represented (sales): Katz Television.

Represented (legal): McKenna, Wilkinson & Kittner.

Represented (engineering): Hammett & Edison Inc.

Personnel:

WILLIAM SERVICE, general manager.
BILL STANLEY, general sales manager.
DAVID WHITE, news director.
KATHLEEN GORMAN, business manager.
JOHN LACKEY, chief engineer.
JERRY FOX, program manager.

Highest 30 Sec. Rate (May 5, 1984): \$3500.

NETWORK BASE HOURLY RATE: \$500.

Total Households: © MSI Consumer Market Data as of 1/1/84 TV Homes: TV% and Circulation © 1984 Arbitron County coverage based on Arbitron study.

Net Weekly Circulation	State County	Total Households	TV Households	%
50% & Over	KENTUCKY			
	Anderson	4,800	4,800	100
	Bath	3,800	3,700	97
	Bourbon	7,100	7,000	99
	Boyle	9,400	9,300	99
	Breathitt	5,500	5,300	96
	Casey	5,700	5,600	98
	Clark	10,600	10,500	99
	Clay	7,400	7,200	97
	Estill	5,200	5,000	97
	Fayette	81,300	80,600	99
	Fleming	4,700	4,600	98
	Franklin	17,100	17,000	99
	Garrard	4,200	4,100	98
	Harrison	5,500	5,400	98
	Jackson	4,300	4,200	97
	Jessamine	9,500	9,300	98
	Knott	6,000	5,800	97
	Laurel	14,300	14,000	98
	Lee	2,900	2,800	96
Lincoln	6,800	6,700	99	
Madison	18,200	17,900	98	
Mason	6,500	6,400	98	
Menifee	1,700	1,700	100	
Mercer	7,100	7,000	99	
Montgomery	7,700	7,500	97	



WTVQ-TV Doc.-21392

© American Map Corp., 14244

Net Weekly Circulation	State County	Total Households	TV Households	%
50% & Over	Nicholas	2,700	2,700	100
	Owsley	1,900	1,800	95
	Perry	11,600	11,300	97
	Powell	3,800	3,700	97
	Pulaski	17,800	17,400	98
	Robertson	800	800	100
	Rockcastle	5,000	4,800	97
	Rowan	6,300	6,200	98
	Scott	7,800	7,700	99
	Wolfe	2,400	2,300	96
	Woodford	6,400	6,300	98
	KENTUCKY	Between 25-49%		
Knox		10,700	10,500	98
Lewis		5,100	5,000	98
Owen		3,500	3,400	99
Russell		5,600	5,500	98
Spencer		2,100	2,100	100
Washington		3,600	3,600	100
Whitley	12,700	12,500	98	
KENTUCKY	Between 5-24%			
	Bracken	2,700	2,700	100
	Carrroll	3,400	3,400	100
	Carter	8,800	8,700	99
	Floyd	17,800	17,500	98
	Grant	4,800	4,700	99
	Harlan	14,700	14,400	98
	Henry	4,800	4,700	98
	Leslie	5,100	4,900	96
	Mc Creary	5,400	5,300	98
	Magoffin	4,700	4,600	98
	Marion	5,900	5,800	99
	Morgan	4,400	4,300	98
Nelson	9,600	9,500	99	
Oldham	9,500	9,400	99	
Shelby	8,400	8,300	99	
Wayne	6,400	6,200	97	
OHIO	Adams	8,800	8,400	95
	Station Totals	492,300	483,800	98
Net Weekly Circulation (1984)				286,400
Average Daily Circulation (1984)				166,600

Kentucky—Louisville

WAVE-TV

Ch. 3

Network Service: NBC.

Licensee: Cosmos Broadcasting Corp., 725 S. Floyd St., Louisville, KY 40203.

Studio: 725 S. Floyd St. 40203.

Mailing Address: Box 32970, Louisville, KY 40232.

Telephone: 502-585-2201. **TWX:** 810-535-3142.

Technical Facilities: Channel No. 3 (60-66 MHz). Authorized power: 100-kw visual, 20-kw aural. Antenna: 914-ft. above av. terrain, 600-ft. above ground, 1585-ft. above sea level.

Latitude 38° 22' 09"
Longitude 85° 49' 48"

Transmitter: Floyds Knob, New Albany, IN.

News Services: UPI, NBC, Group W Newsfeed.

Satellite Earth Station: Scientific-Atlanta, 7-meter; Scientific-Atlanta receivers.

Ownership: Cosmos Bcstg. Corp., see Group Ownership of TV Stations.

Began Operation: Nov. 24, 1948. Sale to present owner by Orion Bcstg. approved by FCC Aug. 14, 1981 (**Television Digest**, Vol. 20:24; 21:4).

Represented (sales): Katz Television.

Represented (legal): Dow, Lohnes & Albertson.

Represented (engineering): Lohnes & Culver.

Personnel:

JAMES M. KEELOR, vice president & general manager.
S. WHEELER RUDD, general sales manager.
JOHN R. KAREM, national sales manager.
MICHAEL KIBBEY, local sales manager.
ANNE COLEMAN, program director.
J. HAROLD CULVER, director of engineering & operations.
ED GODFREY, news director.
MARK YOUNG, advertising/marketing supervisor.
ROGER ROEBUCK, production manager.
RODNEY FORD, editorial director.

Highest One Hour Rate: \$5000.

Highest 30 Sec. Rate (July 1, 1984): \$1800.

NETWORK BASE HOURLY RATE: \$3663.

Total Households: © MSI Consumer Market Data as of 1/1/84 TV Homes: TV% and Circulation © 1984 Arbitron County coverage based on Arbitron study.

Net Weekly Circulation	State County	Total Households	TV Households	%
50% & Over	INDIANA			
	Clark	33,100	32,500	98
	Crawford	3,600	3,400	94
	Dubois	12,300	11,900	97
	Floyd	22,600	22,300	99
	Harrison	9,900	9,700	98
	Jackson	13,800	13,600	99
	Jefferson	11,100	10,900	98
	Jennings	7,900	7,700	97
	Lawrence	16,200	15,900	98
	Orange	7,000	6,800	97
	Perry	6,800	6,600	97
	Scott	7,300	7,100	97
	Washington	8,100	7,800	96
	KENTUCKY			
	Adair	5,700	5,600	98
	Anderson	4,800	4,800	100
	Breckinridge	6,200	6,100	98
	Bullitt	14,700	14,600	99
	Carroll	3,400	3,400	100
	Franklin	17,100	17,000	99
	Grayson	7,800	7,700	99
	Hardin	27,100	26,900	99
Hart	5,800	5,700	98	
Henry	4,800	4,700	98	



Net Weekly Circulation	State County	Total Households	TV Households	%
50% & Over	Jefferson	257,700	256,500	100
	Larue	4,600	4,600	100
	Marion	5,900	5,800	99
	Meade	7,700	7,700	100
	Mercer	7,100	7,000	99
	Nelson	9,600	9,500	99
	Oldham	9,500	9,400	99
	Shelby	8,400	8,300	99
	Spencer	2,100	2,100	100
	Taylor	8,500	8,400	99
	Trimble	2,300	2,300	100
Washington	3,600	3,600	100	
Between 25-49%	INDIANA			
	Martin	3,800	3,700	97
	KENTUCKY			
	Boyle	9,400	9,300	99
	Casey	5,700	5,600	98
	Green	4,000	3,900	98
	Owen	3,500	3,400	99
Woodford	6,400	6,300	98	
Between 5-24%	INDIANA			
	Bartholomew	24,500	24,100	98
	Brown	5,000	4,900	98
	Daviess	10,300	10,000	97
	Dearborn	12,300	12,100	98
	Decatur	8,300	8,100	98
	Ohio	2,000	2,000	100
	Ripley	8,400	8,200	98
	Spencer	6,700	6,500	97
	Switzerland	2,800	2,700	96
	KENTUCKY			
	Boone	17,100	17,000	99
	Edmonson	3,500	3,400	97
	Gallatin	1,900	1,900	100
Garrard	4,200	4,100	98	
Hancock	2,800	2,800	100	
Laurel	14,300	14,000	98	
Lincoln	6,800	6,700	99	
Russell	5,600	5,500	98	
Scott	7,800	7,700	99	
Warren	27,300	27,000	99	
Station Totals		788,500	778,800	98
Net Weekly Circulation (1984)			551,900	
Average Daily Circulation (1984)			364,900	

Kentucky—Louisville

WDRB-TV

Ch. 41

Network Service: None, independent.

Licensee: Independence Television Co., 624 West Muhammad Ali Blvd., Louisville, KY 40203.

Studio: 624 W. Muhammad Ali Blvd., Louisville, KY 40203.

Telephone: 502-584-6441. **TWX:** 810-535-3328.

Technical Facilities: Channel No. 41 (632-638 MHz). Authorized power: 1150-kw max. & 303-kw horizontal visual, 115-kw max. & 30.3-kw horizontal aural. Antenna: 1280-ft. above av. terrain, 995-ft. above ground, 1960-ft. above sea level.

Latitude 38° 21' 00.0"
Longitude 85° 50' 56.5"

Transmitter: W side of Christian Rd., 4-mi. NW of New Albany, IN.

News Service: AP.

Satellite Earth Stations: Scientific-Atlanta, 5-meter; AFC, 4.3-meter; Microdyne receivers.

Ownership: Toledo Blade Co. For other interests, see Group Ownership of TV Stations.

Began Operation: Feb. 28, 1971. Sale to present owner by Cowles Media Co. approved by FCC Dec. 5, 1983 (**Television Digest**, Vol. 23:26). Sale to Cowles by Owsley & Egerton Welch, J. P. Morgan, Arlie Howard et al., approved by FCC Oct. 25, 1977 (Vol. 17:21, 51)

Represented (sales): Petry Television Inc.

Represented (legal): Dow, Lohnes & Albertson.

Represented (engineering): Jules Cohen & Associates.

Personnel:

ELMER F. JASPAN, president & general manager.
ARCH CHAPMAN, general sales manager.
STEVE PUNTIERI, chief engineer.
GARY BOCKHORST, operations manager.
PATTIE KIRAY, controller.
MARIE WORLEY, traffic supervisor.
RAY FOUSHEE, promotion director.
WILSON HATCHER, news director.

Highest One Hour Rate: \$3000.

Highest 30 Sec. Rate (Jan. 1, 1984): \$750.

Total Households: © MSI Consumer Market Data as of 1/1/84 TV Homes: TV% and Circulation © 1984 Arbitron County coverage based on Arbitron study.

Net Weekly Circulation	State County	Total Households	TV Households	%
50% & Over	INDIANA			
	Clark	33,100	32,500	98
	Floyd	22,600	22,300	99
	Harrison	9,900	9,700	98
	Washington	8,100	7,800	96
	KENTUCKY			
	Bullitt	14,700	14,600	99
	Grayson	7,800	7,700	99
	Hardin	27,100	26,900	99
	Henry	4,800	4,700	98
Jefferson	257,700	256,500	100	
Larue	4,600	4,600	100	
Meade	7,700	7,700	100	
Mercer	7,100	7,000	99	
Nelson	9,600	9,500	99	
Oldham	9,500	9,400	99	
Shelby	8,400	8,300	99	
Spencer	2,100	2,100	100	
Taylor	8,500	8,400	99	
Washington	3,600	3,600	100	
Between 25-49%	INDIANA			
	Crawford	3,600	3,400	94
	Jackson	13,800	13,600	99



Net Weekly Circulation	State County	Total Households	TV Households	%
Between 25-49%	Jefferson	11,100	10,900	98
	Orange	7,000	6,800	97
	Perry	6,800	6,600	97
	Scott	7,300	7,100	97
KENTUCKY	Adair	5,700	5,600	98
	Anderson	4,800	4,800	100
	Boyle	9,400	9,300	99
	Breckinridge	6,200	6,100	98
	Casey	5,700	5,600	98
	Franklin	17,100	17,000	99
	Hancock	2,800	2,800	100
	Hart	5,800	5,700	98
	Jessamine	9,500	9,300	98
	Madison	18,200	17,900	98
	Marion	5,900	5,800	99
Trimble	2,300	2,300	100	
Woodford	6,400	6,300	98	
INDIANA	Between 5-24%			
	Decatur	8,300	8,100	98
	Dubois	12,300	11,900	97
	Jennings	7,900	7,700	97
	Lawrence	16,200	15,900	98
	Ripley	8,400	8,200	98
	Switzerland	2,800	2,700	96
	KENTUCKY	Barren	13,100	13,000
Carroll		3,400	3,400	100
Daviess		32,000	31,700	99
Edmonson		3,500	3,400	97
Estill		5,200	5,000	97
Gallatin		1,900	1,900	100
Garrard		4,200	4,100	98
Green		4,000	3,900	98
Lincoln		6,800	6,700	99
Owen		3,500	3,400	99
Scott		7,800	7,700	99
Station Totals		737,600	728,900	98
Net Weekly Circulation (1984)			366,400	
Average Daily Circulation (1984)			163,000	

Kentucky—Louisville

WHAS-TV

Ch. 11

Network Service: CBS.

Licensee: WHAS Inc., 520 W. Chestnut St., Louisville, KY 40202.

Studio: 520 W. Chestnut St., Louisville, KY 40202.

Telephone: 502-582-7840. **TWX:** 810-535-3326.

Technical Facilities: Channel No. 11 (198-204 MHz). Authorized power: 135-kw visual, 13.5-kw aural. Antenna: 1280-ft. above av. terrain, 984-ft. above ground, 1960-ft. above sea level.

Latitude 38° 21' 23"
Longitude 85° 50' 52"

Transmitter: Christian Rd., 3.6-mi. N of New Albany, IN.

AM Affiliate: WHAS, 50-kw, 840 kHz.

FM Affiliate: WAMZ, 100-kw, 97.5 MHz (No. 248), 505-ft.

News Services: AP, UPI, Group W Newsfeed.

Satellite Earth Station: Transmit/receive, Harris, 9 meter; Harris receivers.

Ownership: Same ownership as **Louisville Courier-Journal & Times**.

Began Operation: March 27, 1950.

Represented (sales): Harrington, Righter & Parsons Inc.

Represented (legal): Sidley & Austin.

Personnel:

- BARRY BINGHAM JR., vice chairman.
- ROBERT MORSE, president & general manager.
- STEVEN H. STEINBERG, vice president, broadcast services.
- DONNA ZAPATA, vice president & television station manager.
- TOM BORNHAUSER, local sales manager.
- DOUG ROBERTS, national sales manager.
- EDWARD SHADBURNE, v.p., Louisville Productions.
- RICHARD SWEENEY, program director.
- HAL STOPFEL, vice president & news director.
- WILLIAM F. BRATTON, dir. of engineering & operations.

Highest One Hour Rate: \$10,000.

Highest 30 Sec. Rate (July 11, 1984): \$2500.

NETWORK BASE HOURLY RATE: \$2712.

Total Households: © MSI Consumer Market Data as of 1/1/84 TV Homes: TV% and Circulation © 1984 Arbitron County coverage based on Arbitron study.

Net Weekly Circulation	State County	Total Households	TV Households	%
50% & Over	INDIANA			
	Clark	33,100	32,500	98
	Crawford	3,600	3,400	94
	Floyd	22,600	22,300	99
	Harrison	9,900	9,700	98
	Jackson	13,800	13,600	99
	Jefferson	11,100	10,900	98
	Jennings	7,900	7,700	97
	Lawrence	16,200	15,900	98
	Orange	7,000	6,800	97
	Perry	6,800	6,600	97
	Scott	7,300	7,100	97
	Washington	8,100	7,800	96
	KENTUCKY			
	Adair	5,700	5,600	98
	Anderson	4,800	4,800	100
	Breckinridge	6,200	6,100	98
	Bullitt	14,700	14,600	99
	Carroll	3,400	3,400	100
	Franklin	17,100	17,000	99
Grayson	7,800	7,700	99	
Green	4,000	3,900	98	
Hardin	27,100	26,900	99	
Hart	5,800	5,700	98	
Henry	4,800	4,700	98	
Jefferson	257,700	256,500	100	
Larue	4,600	4,600	100	
Marion	5,900	5,800	99	



WHAS-TV BPCT-820506KF Granted 7/30/82 © American Map Corp., 14244

Net Weekly Circulation	State County	Total Households	TV Households	%	
50% & Over	Meade	7,700	7,700	100	
	Nelson	9,600	9,500	99	
	Oldham	9,500	9,400	99	
	Shelby	8,400	8,300	99	
	Spencer	2,100	2,100	100	
	Taylor	8,500	8,400	99	
	Trimble	2,300	2,300	100	
Washington	3,600	3,600	100		
Between 25-49%	INDIANA				
	Dubois	12,300	11,900	97	
	Switzerland	2,800	2,700	96	
KENTUCKY	Boyle	9,400	9,300	99	
	Casey	5,700	5,600	98	
	Mercer	7,100	7,000	99	
	Owen	3,500	3,400	99	
	Woodford	6,400	6,300	98	
	Between 5-24%	INDIANA			
		Bartholomew	24,500	24,100	98
Brown		5,000	4,900	98	
Decatur		8,300	8,100	98	
Martin		3,800	3,700	97	
Monroe		36,500	35,500	97	
Ripley		8,400	8,200	98	
Spencer		6,700	6,500	97	
KENTUCKY					
Barren		13,100	13,000	99	
Bourbon	7,100	7,000	99		
Daviess	32,000	31,700	99		
Edmonson	3,500	3,400	97		
Gallatin	1,900	1,900	100		
Hancock	2,800	2,800	100		
Knott	6,000	5,800	97		
Lincoln	6,800	6,700	99		
Metcalfe	3,600	3,500	97		
Ohio	8,000	7,900	99		
Russell	5,600	5,500	98		
Scott	7,800	7,700	99		
Warren	27,300	27,000	99		
Station Totals		834,600	824,000	98	
Net Weekly Circulation (1984)			559,100		
Average Daily Circulation (1984)			370,900		

Kentucky—Louisville

WLKY-TV

Ch. 32

Network Service: ABC.

Licensee: Pulitzer Broadcasting Co.

Studio: 1918 Mellwood Ave., Louisville, KY 40206.

Mailing Address: Box 6205, Louisville, KY 40206.

Telephone: 502-893-3671. **TWX:** 810-535-3212.

Technical Facilities: Channel No. 32 (578-5B4 MHz). Authorized power: 4300-kw max. & 1290-kw horizontal visual, 860-kw max. & 257-kw horizontal aural. Antenna: 1260-ft. above av. terrain, 985-ft. above ground, 1945-ft. above sea level.

Latitude 38° 22' 10"
Longitude 85° 50' 02"

Transmitter: Floyds Knob, near New Albany, IN.

News Service: AP.

Satellite Earth Station: In operation.

Ownership: Pulitzer Publishing Co., 100%. For other interests, see Group Ownership of TV Stations.

Began Operation: Sept. 16, 1961. Sale to present owner by Gannett Co. approved by FCC May 12, 1983 (*Television Digest*, Vol. 23:2). Merger of Combined Communications & Gannett Co. approved by FCC June 7, 1979 (Vol. 18:20, 38; 19:24). Sale to Combined by Sonderling Bcstg. approved April 4, 1973 (Vol. 12:33, 41; 3:17). Transfer of control to Sonderling Bcstg. from George E. Egger, William S. Cutchins, Richard F. Shively, Dillman A. Rash & Archibald P. Cochran granted Dec. 13, 1967 (Vol. 7:51).

Represented (sales): Blair Television.

Represented (legal): Marmet & McCombs, P.C.

Personnel:

- WILLIAM W. CAMPBELL, general manager.
- DICK POLGREEN, general sales manager.
- RIGBY WILSON, national sales manager.
- JACK SHAFER, program director.
- SUSAN HARMON, promotion director.
- TOM BECHERER, news director.
- PAUL KELLEY, chief engineer.
- LORA BRADSHAW, community affairs director.

Highest 30 Sec. Rate: \$950.

NETWORK BASE HOURLY RATE: \$800.

Total Households: © MSI Consumer Market Data as of 1/1/84 TV Homes: TV% and Circulation © 1984 Arbitron County coverage based on Arbitron study.

Net Weekly Circulation	State County	Total Households	TV Households	%
50% & Over	INDIANA			
	Clark	33,100	32,500	98
	Crawford	3,600	3,400	94
	Floyd	22,600	22,300	99
	Harrison	9,900	9,700	98
	Jackson	13,800	13,600	99
	Jefferson	11,100	10,900	98
	Orange	7,000	6,800	97
	Scott	7,300	7,100	97
	Washington	8,100	7,800	96
	KENTUCKY			
	Breckinridge	6,200	6,100	98
	Bullitt	14,700	14,600	99
	Franklin	17,100	17,000	99
	Grayson	7,800	7,700	99
	Hardin	27,100	26,900	99
	Henry	4,800	4,700	98
Jefferson	257,700	256,500	100	
Larue	4,600	4,600	100	
Marion	5,900	5,800	99	
Meade	7,700	7,700	100	



Net Weekly Circulation	State County	Total Households	TV Households	%
50% & Over	Nelson	9,600	9,500	99
	Oldham	9,500	9,400	99
	Shelby	8,400	8,300	99
	Spencer	2,100	2,100	100
	Taylor	8,500	8,400	99
Washington	3,600	3,600	100	
Between 25-49%	INDIANA			
	Jennings	7,900	7,700	97
	Lawrence	16,200	15,900	98
Perry	6,800	6,600	97	
Between 5-24%	KENTUCKY			
	Adair	5,700	5,600	98
	Anderson	4,800	4,800	100
	Green	4,000	3,900	98
	Hart	5,800	5,700	98
	Mercer	7,100	7,000	99
	Trimble	2,300	2,300	100
	INDIANA			
	Bartholomew	24,500	24,100	98
	Brown	5,000	4,900	98
Decatur	8,300	8,100	98	
Dubois	12,300	11,900	97	
Switzerland	2,800	2,700	96	
KENTUCKY				
Barren	13,100	13,000	99	
Boyle	9,400	9,300	99	
Carroll	3,400	3,400	100	
Casey	5,700	5,600	98	
Hancock	2,800	2,800	100	
Madison	18,200	17,900	98	
Metcalfe	3,600	3,500	97	
Monroe	4,700	4,600	98	
Owen	3,500	3,400	99	
Owsley	1,900	1,800	95	
Woodford	6,400	6,300	98	
Station Totals		698,000	689,800	98
Net Weekly Circulation (1984)			472,500	
Average Daily Circulation (1984)			273,600	

Kentucky—Paducah

WPSD-TV

Ch. 6

Network Service: NBC.

Licensee: Paducah Newspapers Inc., 408 Kentucky Ave., Paducah, KY 42001.

Studio: 100 Television Lane.

Telephone: 502-442-8214. **TWX:** 510-546-2047.

Mailing Address: Box 1197, Paducah, KY 42001.

Technical Facilities: Channel No. 6 (82-88 MHz). Authorized power: 100-kw visual, 13.8-kw aural. Antenna: 1600-ft. above av. terrain, 1638-ft. above ground, 2000-ft. above sea level.

Latitude 37° 11' 31"
Longitude 88° 58' 53"

Transmitter: Approximately 23-mi. NW of Paducah near Monkey's Eyebrow, KY.

News Services: AP, UPI, CNN.

Satellite Earth Station: In operation; Harris receivers.

Ownership: Paducah Newspapers Inc. (Fred Paxton, pres.) publishes **Paducah Sun**.

Began Operation: May 28, 1957.

Represented (sales): Blair Television.

Represented (legal): Shrinky, Weitzman & Eisen, P.C.

Represented (engineering): Jules Cohen & Associates.

Personnel:

FRED PAXTON, president.
JOHN WILLIAMS, general manager & sales manager.
DAN STEELE, program director & administrative manager.
ANN EAVES, national sales manager.
TOM BUTLER, news director.
DON BROWN, chief engineer.

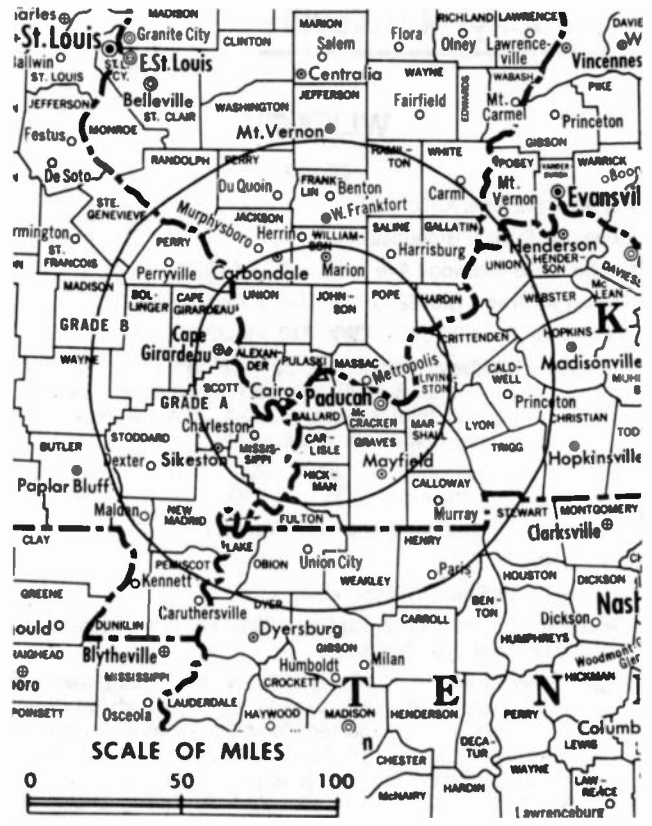
Highest One Hour Rate: \$2700.

Highest 30 Sec. Rate (July 6, 1984): \$1500.

NETWORK BASE HOURLY RATE: \$2000.

Total Households: © MSI Consumer Market Data as of 1/1/84 TV Homes: TV% and Circulation © 1984 Arbitron County coverage based on Arbitron study.

Net Weekly Circulation	State County	Total Households	TV Households	%
50% & Over	ILLINOIS			
	Alexander	4,800	4,600	96
	Franklin	17,900	17,400	97
	Gallatin	2,900	2,800	97
	Hamilton	3,900	3,700	95
	Hardin	2,100	2,000	95
	Jackson	24,100	23,300	97
	Johnson	3,700	3,600	97
	Massac	6,100	5,900	97
	Pope	1,700	1,600	94
	Pulaski	3,300	3,200	95
	Saline	11,900	11,500	97
	Union	7,200	7,000	97
	Williamson	23,200	22,600	97
	KENTUCKY			
	Ballard	3,500	3,500	100
	Caldwell	5,100	5,000	98
	Calloway	11,100	11,000	99
	Carlisle	2,100	2,100	100
	Crittenden	3,500	3,500	99
	Fulton	3,400	3,400	100
	Graves	13,500	13,400	99
	Hickman	2,200	2,200	100
	Livingston	3,700	3,700	100
	Lyon	2,500	2,500	100
	Mc Cracken	24,400	24,200	99
	Marshall	10,300	10,200	99
Trigg	3,600	3,600	100	
MISSOURI				
Bollinger	4,000	3,900	98	
Cape Girardeau	22,700	22,300	98	



WPSD-TV BPCT-2823 Granted 12/8/60

© American Map Corp., 14244

Net Weekly Circulation	State County	Total Households	TV Households	%
50% & Over	Mississippi	5,400	5,300	98
	New Madrid	8,000	7,800	98
	Scott	15,100	14,900	99
	Stoddard	11,300	11,100	98
	Wayne	4,800	4,600	96
TENNESSEE				
	Henry	11,600	11,400	98
	Lake	2,600	2,600	100
	Obion	12,500	12,400	99
	Weakley	12,100	11,900	98
ARKANSAS				
Between 25-49%	Clay	8,100	7,900	98
	ILLINOIS			
	Jefferson	15,100	14,600	97
	Perry	8,400	8,200	98
KENTUCKY				
	Hopkins	17,800	17,600	99
MISSOURI				
	Butler	14,900	14,500	97
	Dunklin	14,000	13,700	98
TENNESSEE				
	Carroll	10,500	10,300	98
Between 5-24%	ARKANSAS			
	Mississippi	20,000	19,600	98
	ILLINOIS			
	Washington	5,900	5,700	97
	Wayne	7,300	7,000	95
	White	7,200	6,900	95
	KENTUCKY			
	Christian	21,000	20,800	99
	Muhlenberg	11,600	11,500	99
	Union	5,800	5,700	98
Webster	5,700	5,600	98	
(Continued on next page)				
Station Totals		534,300	523,400	97
Net Weekly Circulation (1984)			324,300	
Average Daily Circulation (1984)			207,000	

WKYT-TV, Lexington
(Arbitron Data Continued)

Net Weekly Circulation	State County	Total Households	TV Households	%
Between 5-24%	KENTUCKY			
	Adair	5,700	5,600	98
	Boone	17,100	17,000	99
	Boyd	20,900	20,800	100
	Bracken	2,700	2,700	100
	Campbell	28,600	28,500	100
	Carter	8,800	8,700	99
	Gallatin	1,900	1,900	100
	Grant	4,800	4,700	99
	Hardin	27,100	26,900	99
	Johnson	8,900	8,800	99
	Kenton	50,100	49,900	100
	Mc Creary	5,400	5,300	98
	Nelson	9,600	9,500	99
Wayne	6,400	6,200	97	

WPSD-TV, Paducah
(Arbitron Data Continued)

Net Weekly Circulation	State County	Total Households	TV Households	%
Between 5-24%	MISSOURI			
	Carter	2,100	2,000	95
	Iron	4,100	4,000	98
	Madison	4,500	4,400	98
	Pemiscot	8,800	8,600	97
	Perry	6,100	6,000	98
	Ripley	4,900	4,600	94
	TENNESSEE			
	Gibson	18,700	18,500	99

For Arbitron Market Rankings,
see Page 1

INFORMATION FOR THE 1980s

from

TELEVISION DIGEST, INC.

PUBLISHERS OF:

- Television Digest
- Satellite Week
- Video Week
- Public Broadcasting Report
- Communications Daily
- Common Carrier Week
- Connections
- Space Commerce Bulletin
- Early Warning Report
- Television & Cable Factbook
- Cable & Station Coverage Atlas
- Radio, TV & Cable Updates
- Telecom Factbook

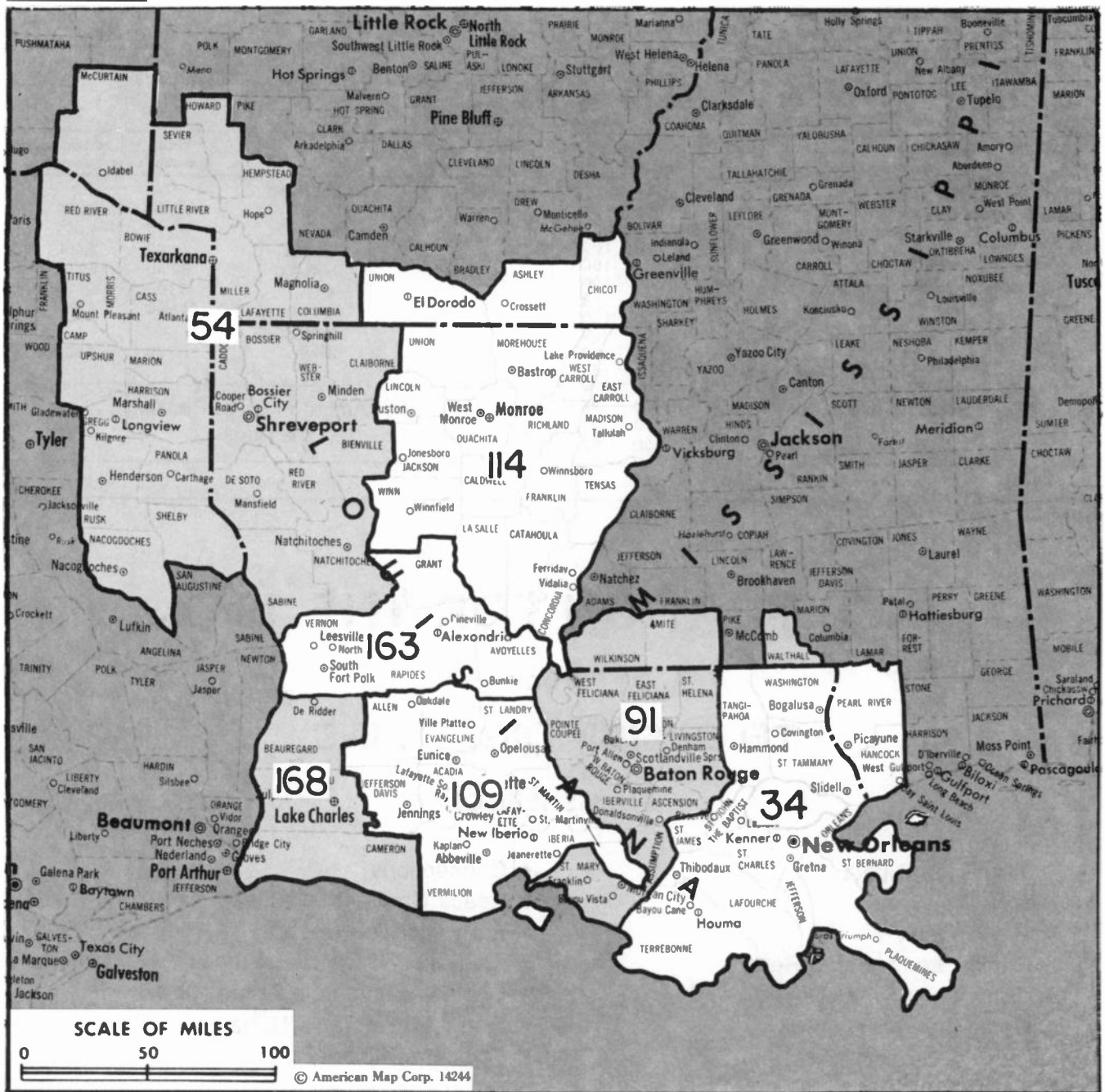
TELEVISION DIGEST, INC.



1836 Jefferson Place, NW
Washington, D.C. 20036
202-872-9200

WANT TO KNOW MORE? Just write "Tell Me More" on the back of your business card and send it to Leslie Crismond at Television Digest. OR, call our circulation department collect at 202-872-9200 for information on any of our publications.

Louisiana



Cross Reference Community Receiving Programs of Stations Located Elsewhere

KARD, West Monroe--See Monroe, LA

Louisiana Station Status as of August 15, 1984

	VHF	UHF	TOTAL
Commercial Television Stations	14	7	21
Educational Television Stations	2	6	8
			29

Market	Arbitron ADI TV Households	Rank
New Orleans, LA	616,000	34
Shreveport, LA- <i>Texarkana, TX</i>	446,600	54
Baton Rouge, LA	246,300	91
Lafayette, LA	187,500	109
Monroe, LA- <i>El Dorado, AR</i>	182,600	114
Alexandria, LA	85,200	163
Lake Charles, LA	75,400	168

Market Area Commercial TV Stations
WDSU-TV (6), WGNO-TV (26), WNOL-TV (38), WVUE (8), WWL-TV (4) KSLA-TV (12), KTAL-TV (6), KTBS-TV (3) WAFB-TV (9), WBRZ (2), WRBT (33) KADN (15), KATC (3), KLFY-TV (10) KARD (14), KNOE-TV (8), KTVE (10) KALB-TV (5), KLAX-TV (31) KPLC-TV (7), KVHP (29)

Louisiana—Alexandria

KALB-TV

Ch. 5

Network Services: NBC, ABC.

Licensee: Lanford Telecasting Co. Inc., 605-21 Washington St., Alexandria, LA 71301.

Studio: 605-21 Washington St.

Telephone: 318-445-2456. **TWX:** 510-976-5709.

Technical Facilities: Channel No. 5 (76-82 MHz). Authorized power: 100-kw visual, 20-kw aural. Antenna: 1590-ft. above av. terrain, 1586-ft. above ground, 1749-ft. above sea level.

Latitude 31° 02' 15"
Longitude 92° 29' 45"

Transmitter: Forest Hill, LA.

News Service: AP.

AM Affiliate: KALB, 5-kw (1-kw night), 580 kHz.

FM Affiliate: KTIZ, 100-kw, 96.9 MHz (No. 245), 1450-ft.

Ownership: T. B. Lanford Estate, 68%; Bill L. Fox, 16%; Sylvan Fox, 16%. Lanford estate owns 100% of KLST(TV), San Angelo, TX; KALB & KITZ(FM), Alexandria, LA; WYOU(AM), Tampa, FL; 13.8% of KNAZ-TV, Flagstaff, AZ.

Began Operation: Sept. 29, 1954.

Represented (sales): Katz Television.

Represented (legal): Wiley, Johnson & Rein.

Represented (engineering): Edward F. Lorentz & Associates.

Personnel:

ROBERT MILLER, general manager.
BERT CHAUDOIR, asst. general manager & general sales manager.
LESLEY GOLMON, regional sales manager.
DOWELL BUSHNELL, sales manager.
FRANCES YEAGER, program director.
JIMMIE FOX, manager of creative services & promotion.
WILLIAM T. HOLT, chief engineer.

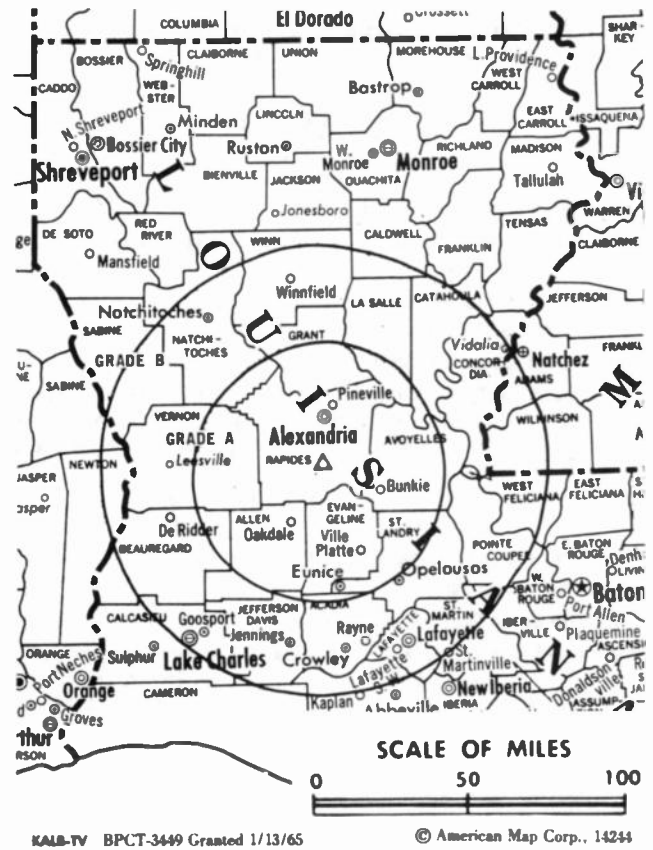
Highest One Hour Rate: \$1400.

Highest 30 Sec. Rate: \$480.

NETWORK BASE HOURLY RATE: \$1000.

Total Households: © MSI Consumer Market Data as of 1/1/84 TV Homes: TV% and Circulation © 1984 Arbitron County coverage based on Arbitron study.

Net Weekly Circulation	State County	Total Households	TV Households	%
50% & Over				
LOUISIANA				
	Allen	7,600	7,400	97
	Avoyelles	14,400	14,100	98
	Catahoula	4,400	4,300	97
	Concordia	8,000	7,800	97
	Evangeline	11,700	11,400	97
	Grant	6,400	6,200	98
	La Salle	6,600	6,400	98
	Natchitoches	14,400	13,900	97
	Rapides	48,200	47,600	99
	Sabine	10,100	9,800	97
	St Landry	28,600	27,900	98
	Vernon	17,200	16,700	97
	Winn	6,200	6,000	97
MISSISSIPPI				
	Adams	13,100	12,900	98
Between 25-49%				
LOUISIANA				
	Acadia	19,200	18,900	98
	Beauregard	10,600	10,300	97
	Lafayette	58,200	57,500	99



KALB-TV BPCT-3449 Granted 1/13/65

© American Map Corp., 14244

State Public/Educational Stations are listed in a Directory following Commercial Stations

Net Weekly Circulation	State County	Total Households	TV Households	%
Between 25-49%				
MISSISSIPPI				
	Wilkinson	3,200	3,100	97
TEXAS				
	Sabine	3,700	3,600	97
Between 5-24%				
LOUISIANA				
	Bienville	6,000	5,900	98
	Caldwell	4,300	4,200	98
	Franklin	8,400	8,200	98
	Iberia	21,300	21,000	99
	Jackson	6,500	6,400	98
	Jefferson Davis	11,000	10,800	98
	Pointe Coupee	8,400	8,200	98
	St Martin	13,500	13,300	99
	St Mary	21,200	20,900	99
	Tensas	2,900	2,800	97
	Vermilion	17,500	17,300	99
	West Feliciana	2,600	2,500	96
MISSISSIPPI				
	Amite	4,500	4,400	98
	Franklin	2,900	2,800	97
	Jefferson	2,800	2,700	96
TEXAS				
	Newton	5,000	4,900	97
	San Augustine	3,500	3,400	97
Station Totals		434,100	425,500	98
Net Weekly Circulation (1984)			207,700	
Average Daily Circulation (1984)			120,900	

Louisiana—Alexandria

KLAX-TV

Ch. 31

Network Service: None, independent.

Grantee: Cypress Communications Corp., 1811 England Dr., Alexandria, LA 71303.

Studio: 1811 England Dr.

Telephone: 318-473-2231.

Mailing Address: Box 8818, Alexandria, LA 71306.

Technical Facilities: Channel No. 31 (572-578 MHz). Authorized power: 1619.8-kw max. visual, 161.98-kw max. aural. Antenna: 204-ft. above av. terrain, 250-ft. above ground, 332-ft. above sea level.

Latitude 31° 18' 58"
Longitude 92° 29' 00"

Transmitter: 1811 England Dr., Alexandria.

News Services: INN, UPI.

Satellite Earth Station: In operation.

Ownership: James C. Richards, pres., 22%; Ben D. Johnson, v.p., 12.5%; A. Mixon Bankston Jr., treas., L. G. Taylor, secy., James A. Bankston & A. D. Taylor Estate, 15% each; John R. Boyle, 5%. Johnson owns WXOK(AM), Baton Rouge, LA.

Began Operation: March 3, 1983.

Represented (sales): Avery-Knodel Inc.

Represented (legal): Sells & Gregory.

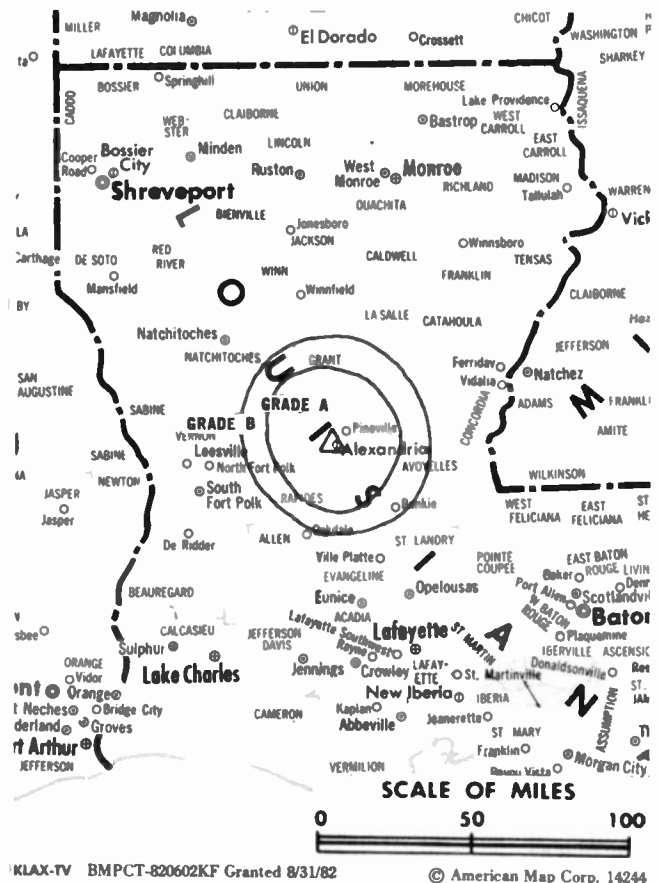
Personnel:

JAMES RICHARDS, general manager.
SUSAN WHATLEY, program director.
FRANK J. COE, promotion director.
BILL DAY, farm director.

Highest 30 Sec. Rate (July 5, 1984): \$75.

Total Households: © MSI Consumer Market Data as of 1/1/84 TV Homes: TV% and Circulation © 1984 Arbitron County coverage based on Arbitron study.

Net Weekly Circulation	State County	Total Households	TV Households	%
Between 25-49%	LOUISIANA			
	Avoyelles	14,400	14,100	98
	Grant	6,400	6,200	98
	Rapides	48,200	47,600	99
Between 5-24%	LOUISIANA			
	Allen	7,600	7,400	97
	La Salle	6,600	6,400	98
	Natchitoches	14,400	13,900	97
	Vernon	17,200	16,700	97
Station Totals		114,800	112,300	97
Net Weekly Circulation (1984)			35,300	
Average Daily Circulation (1984)			15,500	



EXPERIENCE SHOWS!

Television Digest publications have been covering the television, cable and related fields since 1945.

For the most comprehensive coverage of the industry, call or write:



Television Digest, Inc.
1836 Jefferson Place, N.W.
Washington, D.C. 20036
202-872-9200

Louisiana—Baton Rouge

WAFB-TV

Ch. 9

Network Service: CBS.

Licensee: Guaranty Bcstg. Corp., Box 2671, Baton Rouge, LA 70821.

Studio: 844 Government St.

Telephone: 504-383-9999. **TWX:** 510-993-3406.

Mailing Address: Box 2671, Baton Rouge, LA 70821.

Technical Facilities: Channel No. 9 (186-192 MHz). Authorized power: 316-kw visual, 57.5-kw aural. Antenna: Electrically tilted 0.35°, 1670-ft. above av. terrain, 1726-ft. above ground, 1746-ft. above sea level.

Latitude 30° 21' 58"
Longitude 91° 12' 47"

Transmitter: E of River Rd. & S of Baton Rouge on Duncan Point.

FM Affiliate: WAFB-FM, 100-kw, 98.1 MHz (No. 251), 1550-ft.

News Services: AP, UPI, CNN, CNN Headline News, CBS.

Satellite Earth Stations: 4 in operation; BMS & Microdyne receivers.

Ownership: Guaranty Broadcasting Corp., 100%.

Began Operation: April 19, 1953 on Ch. 28. Shifted to Ch. 9 Aug. 9, 1960 (*Television Digest*, Vol. 17:7). Sale to present owner by WDSU-TV Bcstg. Corp. and associated stockholders approved Jan. 14, 1964 by FCC (Vol. 4:3).

Represented (sales): Katz Television.

Represented (legal): McKenna, Wilkinson & Kittner.

Personnel:

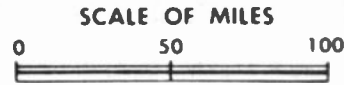
- TOM E. GIBBENS, president & general manager.
- MERVYN RHYS, v.p., commercial manager & assistant general manager.
- DONALD K. ALLAN, v.p., chief engineer & operations manager.
- ED LAMY JR., v.p., program director.
- MARGIE LARSON, promotion & merchandising director.
- CARLTON CREMEENS, v.p., news director.
- BILLY TAYLOR, asst. v.p. & dir. of minority affairs.

Highest 30 Sec. Rate (July 15, 1984): \$900.

NETWORK BASE HOURLY RATE: \$845.

Total Households: © MSI Consumer Market Data as of 1/1/84 TV Homes: TV% and Circulation © 1984 Arbitron County coverage based on Arbitron study.

Net Weekly Circulation	State County	Total Households	TV Households	%	
50% & Over	LOUISIANA				
		Ascension	17,300	16,900	98
		Assumption	6,900	6,700	97
		East Baton Rouge	138,700	137,300	99
		East Feliciana	5,400	5,200	96
		Iberia	21,300	21,000	99
		Iberville	10,100	9,900	98
		Livingston	21,300	20,900	98
		Pointe Coupee	8,400	8,200	98
		St Helena	3,100	3,000	97
		St James	6,500	6,400	98
		St Martin	13,500	13,300	99
		St Mary	21,200	20,900	99
		Tangipahoa	28,400	27,800	98
		West Baton Rouge			
		Rouge	6,100	6,000	98
		West Feliciana	2,600	2,500	96
		MISSISSIPPI			
		Amite	4,500	4,400	98
	Pike	12,900	12,700	98	
	Wilkinson	3,200	3,100	97	



WAFB-TV BPCT-3437 Granted 1/22/65

© American Map Corp., 14244

Net Weekly Circulation	State County	Total Households	TV Households	%	
Between 25-49%	LOUISIANA				
		Avoyelles	14,400	14,100	98
		Lafayette	58,200	57,500	99
		Lafourche	28,200	27,900	99
		St John The Baptist	10,700	10,500	98
		St Landry	28,600	27,900	98
		Terrebonne	33,200	32,700	99
		Vermilion	17,500	17,300	99
	Washington	16,000	15,600	98	

Net Weekly Circulation	State County	Total Households	TV Households	%	
Between 5-24%	LOUISIANA				
		Acadia	19,200	18,900	98
		Allen	7,600	7,400	97
		Evangeline	11,700	11,400	97
		Jefferson Davis	11,000	10,800	98
	St Charles	13,100	13,000	99	
MISSISSIPPI		Adams	13,100	12,900	98
		Franklin	2,900	2,800	97
		Lincoln	10,700	10,500	98
		Pearl River	11,900	11,700	98
		Walthall	4,700	4,600	98

Station Totals	644,100	633,700	98
Net Weekly Circulation (1984)		370,800	
Average Daily Circulation (1984)		216,800	

Robert W. Rounsaville & Associates

MEDIA BROKERS AND CONSULTANTS

ATLANTA: 1-800-531-1500 ORLANDO: 1-800-328-3500

Louisiana—Baton Rouge

WBRZ

Ch. 2

Network Service: ABC.

Licensee: Louisiana Television Bcstg. Corp., 1650 Highland Rd., Box 2906, Baton Rouge, LA 70821.

Studio: 1650 Highland Rd. 70802.

Telephone: 504-387-2222. **TWX:** 504-993-3576.

Mailing Address: Box 2906, Baton Rouge, LA 70821.

Technical Facilities: Channel No. 2 (54-60 MHz). Authorized power: 100-kw visual, 15-kw aural. Antenna: 1682-ft. above av. terrain, 1724-ft. above ground, 1749-ft. above sea level.

Latitude 30° 17' 49"
Longitude 91° 11' 40"

Transmitter: Plaquemine Point, LA.

AM Affiliate: WJBO, 5-kw, 1150 kHz (NBC).

FM Affiliate: WFMF, 100-kw, 102.5 MHz (No. 251), 730-ft.

News Services: AP, UPI, ABC.

Satellite Earth Stations: Transmit/receive, Scientific-Atlanta, 10-meter; Scientific-Atlanta receivers.

Ownership: Class A voting stock—Baton Rouge Broadcasting Co. (WJBO), 99.33%; Douglas L. Manship, 0.333%; Charles P. Manship Jr., 0.333%. Baton Rouge Bcstg. ownership: Douglas L. Manship, pres., 35%; Charles P. Manship Jr., secy.-treas., 35%; Douglas L. Manship Jr., Richard F. Manship, David C. Manship, 10% each. WBRZ officers: Douglas L. Manship, pres. & chairman; Charles P. Manship Jr., secy.-treas. Louisiana TV Bcstg. also owns WXCL & WKQA(FM), Peoria-Pekin, IL. **Note:** Douglas L. & Charles P. Manship also own KRGV-TV-AM, Weslaco, TX.

Begin Operation: April 14, 1955.

Represented (sales): Blair Television.

Represented (legal): Cohn & Marks.

Represented (engineering): Cohen & Dippell.

Personnel:

- DOUGLAS L. MANSHIP, president
- RICHARD MANSHIP, general manager.
- ROBERT J. HEADLEE, asst. general manager & dir. of sales.
- PATRICIA L. CHERAMIE, general sales manager.
- WILLIAM YORDY, chief engineer.
- JAMIE POLITZ, public affairs & personnel director.
- JIM PRIMEAUX, promotion manager.
- RAYMOND J. DRAGO, production manager.
- JOHN SPAIN, news director.

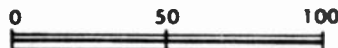
Rates: Not available.

Total Households: © MSI Consumer Market Data as of 1/1/84 TV Homes: TV% and Circulation © 1984 Arbitron County coverage based on Arbitron study.

Net Weekly Circulation	State County	Total Households	TV Households	%
50% & Over	LOUISIANA			
	Ascension	17,300	16,900	98
	Assumption	6,900	6,700	97
	Concordia	8,000	7,800	97
	East Baton Rouge	138,700	137,300	99
	East Feliciana	5,400	5,200	96
	Iberia	21,300	21,000	99
	Iberville	10,100	9,900	98
	Livingston	21,300	20,900	98
	Pointe Coupee	8,400	8,200	98
	St Helena	3,100	3,000	97
	St James	6,500	6,400	98
	St Martin	13,500	13,300	99
	St Mary	21,200	20,900	99
	Tangipahoa	28,400	27,800	98



SCALE OF MILES



WBRZ BPCT-4173 Granted 3/5/70

© American Map Corp., 14244

Net Weekly Circulation	State County	Total Households	TV Households	%
50% & Over	West Baton Rouge	6,100	6,000	98
	West Feliciana	2,600	2,500	96
	MISSISSIPPI			
Between 25-49%	Adams	13,100	12,900	98
	Amite	4,500	4,400	98
	Franklin	2,900	2,800	97
	Pike	12,900	12,700	98
	Wilkinson	3,200	3,100	97
	LOUISIANA			
	Avoyelles	14,400	14,100	98
	Catahoula	4,400	4,300	97
	Lafayette	58,200	57,500	99
	Lafourche	28,200	27,900	99
Rapides	48,200	47,600	99	
St Landry	28,600	27,900	98	
Terrebonne	33,200	32,700	99	
Vermilion	17,500	17,300	99	
Washington	16,000	15,600	98	
MISSISSIPPI				
Jefferson	2,800	2,700	96	
Walthall	4,700	4,600	98	
Between 5-24%	LOUISIANA			
	Acadia	19,200	18,900	98
	Allen	7,600	7,400	97
	Evangeline	11,700	11,400	97
	St John The Baptist	10,700	10,500	98
	St Tammany	43,400	42,900	99
	MISSISSIPPI			
Lincoln	10,700	10,500	98	
Pearl River	11,900	11,700	98	
Station Totals		726,800	715,200	98
Net Weekly Circulation (1984)			429,200	
Average Daily Circulation (1984)			251,200	

Louisiana—Baton Rouge

WRBT

Ch. 33

Network Service: NBC.

Licensee: Rush Bcstg. Corp., 5220 Essen Lane, Baton Rouge, LA.

Studio: 5220 Essen Lane, Baton Rouge 70809.

Telephone: 504-766-3233.

Mailing Address: Box 14685, Baton Rouge, LA 70898.

Technical Facilities: Channel No. 33 (584-590 MHz). Authorized power: 1014-kw max. & 871-kw horizontal visual, 101.4-kw max. & 87.1-kw horizontal aural. Antenna: 1000-ft. above av. terrain, 1030-ft. above ground, 1050-ft. above sea level.

Latitude 30° 22' 22"
Longitude 91° 12' 15"

Transmitter: 1.2-mi. E of River Rd. in Sect. 46, T8S, R1W.

News Service: AP.

Satellite Earth Stations: 4 Microdyne; Harris & Utah Scientific receivers.

Ownership: Cyril E. Vetter, pres., 100%.

Began Operation: Oct. 16, 1971. Sale to present owner by Richard O. Rush, et al., approved by FCC March 12, 1976.

Represented (sales): Avery-Knodel Inc.

Represented (legal): Gardner, Carton & Douglas.

Represented (engineering): Phillip W. Cary.

Personnel:

- CYRIL E. VETTER, president & general manager.
- WILLIAM HATHORN, vice president & general sales manager.
- COURTNEY B. WESTBROOK, vice president, administration.
- JOYCE HARVEY, program director.
- BOB NEESE, news assignments director.
- VAN L. PENTECOST, chief engineer.
- FELTON COLEMAN, public affairs manager.
- ED LAKIN, promotion manager.
- LARRY DIETZ, production manager.

Highest One Hour Rate: \$3000.

Highest 30 Sec. Rate (June 30, 1984): \$600.

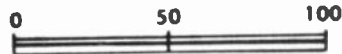
NETWORK BASE HOURLY RATE: \$375.

Total Households: © MSI Consumer Market Data as of 1/1/84 TV Homes: TV% and Circulation © 1984 Arbitron County coverage based on Arbitron study.

Net Weekly Circulation	State County	Total Households	TV Households	%
50% & Over	LOUISIANA			
	Ascension	17,300	16,900	98
	Assumption	6,900	6,700	97
	East Baton Rouge	138,700	137,300	99
	East Feliciana	5,400	5,200	96
	Iberia	21,300	21,000	99
	Iberville	10,100	9,900	98
	Livingston	21,300	20,900	98
	Pointe Coupee	8,400	8,200	98
	St Helena	3,100	3,000	97
	St Mary	21,200	20,900	99
	West Baton Rouge	6,100	6,000	98
West Feliciana	2,600	2,500	96	
Between 25-49%	LOUISIANA			
	St James	6,500	6,400	98
	St Martin	13,500	13,300	99
MISSISSIPPI	Wilkinson	3,200	3,100	97
Between 5-24%	LOUISIANA			
	Avoyelles	14,400	14,100	98
Lafourche	28,200	27,900	99	



SCALE OF MILES




WRBT BMPCT-7119 Granted 2/4/71

© American Map Corp., 14244

Net Weekly Circulation	State County	Total Households	TV Households	%
Between 5-24%	St Charles	13,100	13,000	99
	St Landry	28,600	27,900	98
	Tangipahoa	28,400	27,800	98
	Terrebonne	33,200	32,700	99
	Vermilion	17,500	17,300	99
	Washington	16,000	15,600	98
MISSISSIPPI	Amite	4,500	4,400	98
Station Totals		469,500	462,000	98
Net Weekly Circulation (1984)			243,600	
Average Daily Circulation (1984)			137,800	

BLACKBURN & COMPANY, INC.



**RADIO • TV • CATV • NEWSPAPER BROKERS
NEGOTIATIONS • FINANCING • APPRAISALS**

CHICAGO	333 N. Michigan Ave., 60601	(312) 346-6460
WASHINGTON, D.C.	1111 19th St., N.W., 20036	(202) 331-9270
ATLANTA	400 Colony Sq., #1004, 30361	(404) 892-4655
BEVERLY HILLS	9465 Wilshire Blvd., 90212	(213) 274-8151

Louisiana—Lafayette

KADN

Ch. 15

Network Service: None, independent.

Grantee: KADN Broadcasting Inc., 1500 Eraste Landry Rd., Lafayette, LA 70506.

Studio: 1500 Eraste Landry Rd., Lafayette, LA 70506.

Telephone: 318-237-1500.

Technical Facilities: Channel No. 15 (476-482 MHz). Authorized power: 1318-kw max. & 631-kw horizontal visual, 132-kw max. & 63.1-kw horizontal aural. Antenna: 1180-ft. above av. terrain, 1209-ft. above ground, 1249-ft. above sea level.

Latitude 30° 21' 44"
Longitude 92° 12' 53"

Transmitter: 3-mi. S of Church Point.

News Services: CNN, CNN Headline News.

Satellite Earth Stations: Transmit/receive; Scientific-Atlanta; 4.6-meter.

Ownership: Sound Electronics Inc., 100%. Charles Chatelain, 81%; Paul J. Azar Jr., 19%. Sound Electronics holds a Business Radio Service license.

Began Operation: Feb. 27, 1980.

Represented (legal): Mullin, Rhyne, Emmons & Topel.

Represented (engineering): du Treil-Rackley.

Personnel:

CHARLES CHATELAIN, president & general manager.
EDDIE BLANCHARD, station manager & program director.


Highest 30 Sec. Rate: \$150.

Total Households: © MSI Consumer Market Data as of 1/1/84 TV Homes: TV% and Circulation © 1984 Arbitron County coverage based on Arbitron study.

Net Weekly Circulation	State County	Total Households	TV Households	%
50% & Over	LOUISIANA			
	Lafayette	58,200	57,500	99
	St Martin	13,500	13,300	99
Between 25-49%	LOUISIANA			
	Acadia	19,200	18,900	98
	Iberia	21,300	21,000	99
	Vermilion	17,500	17,300	99
Between 5-24%	LOUISIANA			
	Allen	7,600	7,400	97
	Jefferson Davis	11,000	10,800	98
	St Landry	28,600	27,900	98
Station Totals		176,900	174,100	98
Net Weekly Circulation (1984)				74,100
Average Daily Circulation (1984)				29,100



SCALE OF MILES



KADN BPCT—821202KE Granted 4/12/83

© American Map Corp., No. 14244

SEE . . .
you do read the ads

AND SO DO THE
OTHER USERS OF THIS
FACTBOOK.

EVERY TIME YOU USE THIS BOOK,
YOU SEE THESE ADS.
THIS IS THE LOGICAL PLACE
FOR YOUR AD.

Louisiana—Lafayette

KATC

Ch. 3

Network Service: ABC.

Licensee: The Abellor Corp.

Studio: 1103 Eraste Landry Rd., Lafayette, LA 70501.

Telephone: 318-235-3333. **TWX:** 510-975-5043.

Technical Facilities: Channel No. 3 (60-66 MHz). Authorized power: 100-kw visual, 20-kw aural. Antenna: 1740-ft. above av. terrain, 1793-ft. above ground, 1800-ft. above sea level.

Latitude 30° 02' 19.1"

Longitude 92° 22' 14.9"

Transmitter: 25-mi. SW of city limits.

News Services: ABC, NIWS, UPI.

Satellite Earth Stations: 3 in operation; Avantek & Scientific-Atlanta receivers.

Ownership: Loyola University, 100%. See WWL-TV, New Orleans, LA.

Began Operation: September 19, 1962. Sale to present owner approved by FCC April 29, 1982.

Represented (sales): Katz Television.

Represented (legal): Marmet & McCombs, P.C.

Personnel:

J. MICHAEL EARLY, general manager.

JOHN S. PELA, director of broadcast operations.

JAMES M. REARDON, director of sales.

Highest 30 Sec. Rate (July 19, 1984): \$545.

NETWORK BASE HOURLY RATE: \$625.

Total Households: © MSI Consumer Market Data as of 1/1/84 TV Homes: TV% and Circulation © 1984 Arbitron County coverage based on Arbitron study.

Net Weekly Circulation	State County	Total Households	TV Households	%
50% & Over	LOUISIANA			
	Acadia	19,200	18,900	98
	Allen	7,600	7,400	97
	Avoyelles	14,400	14,100	98
	Beauregard	10,600	10,300	97
	Calcasieu	61,800	61,100	99
	Cameron	3,400	3,300	97
	Evangeline	11,700	11,400	97
	Iberia	21,300	21,000	99
	Jefferson Davis	11,000	10,800	98
	Lafayette	58,200	57,500	99
	St Landry	28,600	27,900	98
	St Martin	13,500	13,300	99
	St Mary	21,200	20,900	99
Vermilion	17,500	17,300	99	



KATC BPCT-5012 Granted 4/15/77 © American Map Corp., 14244

For Explanation of Arbitron Data, see page 14

Net Weekly Circulation	State County	Total Households	TV Households	%
Between 25-49%	LOUISIANA			
	Rapides	48,200	47,600	99
	St Helena	3,100	3,000	97
Between 5-24%	Vernon	17,200	16,700	97
	LOUISIANA			
	Assumption	6,900	6,700	97
	Grant	6,400	6,200	98
	La Salle	6,600	6,400	98
	Pointe Coupee	8,400	8,200	98
MISSISSIPPI	West Feliciana	2,600	2,500	96
	Wilkinson	3,200	3,100	97
Station Totals		402,600	395,600	98
Net Weekly Circulation (1984)				265,100
Average Daily Circulation (1984)				153,600

Louisiana—Lafayette

KLFY-TV

Ch. 10

Network Service: CBS.

Licensee: Texoma Broadcasters Inc., Box 90665, Lafayette, LA 70509.

Studio: 2410 Eraste Landry Rd., Box 90665, Lafayette 70509.

Telephone: 318-981-4823. **TWX:** 510-975-5052.

Technical Facilities: Channel No. 10 (192-198 MHz). Authorized power: 309-kw visual, 45.7-kw aural. Antenna: 1748-ft. above av. terrain, 1771-ft. above ground, 1800-ft. above sea level.

Latitude 30° 19' 18"
Longitude 92° 22' 41"

Holds CP for change to 316-kw visual, 31.6-kw aural, 1740-ft. above av. terrain. BPCT-791231KG.

Transmitter: State Hwy. 98, 1.8-mi. E of Maxie, LA.

News Service: AP.

Satellite Earth Station: Scientific-Atlanta, 7-meter.

Ownership: M. N. Bostick, 29.972%; Texas Bcstg., 23.225%; Hilton E. Howell & Ross M. Sams, 9.972% each; W. W. Callan, 7.824%; Robert E. Levy, 6.915%; Thomas D. Stribling, 6.378%; George & Ellender Chase, 3.594% jointly; W. Woody Callan Jr. & Diana C. Braswell, 1.074% each. For other interests, see KWTX-TV, Waco.

Began Operation: June 3, 1955. Transfer of control to individual stockholders of KWTX Bcstg. which held 80% approved by FCC Jan. 22, 1968. Previously, sale by Camellia Bcstg. Co. Inc., Paul H. DeClouet and associates approved Jan. 27, 1965 by FCC (**Television Digest**, Vol. 4:48; 5:6).

Represented (sales): Seltel Inc.

Represented (legal): Cordon & Jacob.

Personnel:

THOMAS G. PEARS, general manager.
TERRY DOVER, operations manager.
DAVE HEBERT, chief engineer.

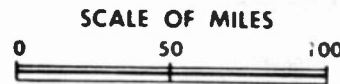
Highest One Hour Rate (April 25, 1983): \$1800.

Highest 30 Sec. Rate (April 25, 1983): \$670.

NETWORK BASE HOURLY RATE: \$1490.

Total Households: © MSI Consumer Market Data as of 1/1/84 TV Homes: TV% and Circulation © 1984 Arbitron County coverage based on Arbitron study.

Net Weekly Circulation	State County	Total Households	TV Households	%	
50% & Over	LOUISIANA				
		Acadia	19,200	18,900	98
		Allen	7,600	7,400	97
		Avoyelles	14,400	14,100	98
		Beauregard	10,600	10,300	97
		Calcasieu	61,800	61,100	99
		Cameron	3,400	3,300	97
		Evangeline	11,700	11,400	97
		Iberia	21,300	21,000	99
		Jefferson Davis	11,000	10,800	98
		Lafayette	58,200	57,500	99



KLFY-TV BPCT-791231KG Granted 7/28/80

© American Map Corp., 14244

Net Weekly Circulation	State County	Total Households	TV Households	%
50% & Over	St Landry	28,600	27,900	98
	St Martin	13,500	13,300	99
	St Mary	21,200	20,900	99
	Vermilion	17,500	17,300	99
	Vernon	17,200	16,700	97
Between 25-49%	LOUISIANA			
	Rapides	48,200	47,600	99
Between 5-24%	LOUISIANA			
	Assumption	6,900	6,700	97
	Catahoula	4,400	4,300	97
	Concordia	8,000	7,800	97
	East Feliciana	5,400	5,200	96
	Grant	6,400	6,200	98
	Lafourche	28,200	27,900	99
	Pointe Coupee	8,400	8,200	98
	Terrebonne	33,200	32,700	99
	West Feliciana	2,600	2,500	96
MISSISSIPPI	Amite	4,500	4,400	98
	TEXAS			
	Sabine	3,700	3,600	97
Station Totals		477,100	469,000	98
Net Weekly Circulation (1984)			302,500	
Average Daily Circulation (1984)			193,100	

Louisiana—Lake Charles

KPLC-TV

Ch. 7

Network Service: NBC.

Licensee: Calcasieu TV & Radio Inc., Box 1488, Lake Charles, LA 70602.

Studio: 320 Division St., Lake Charles 70601.

Telephone: 318-439-9071. **TWX:** 510-971-7570.

Technical Facilities: Channel No. 7 (174-180 MHz). Authorized power: 295-kw visual, 55-kw aural. Antenna: 1480-ft. above av. terrain, 1519-ft. above ground, 1549-ft. above sea level.

Latitude 30° 23' 47"
Longitude 93° 00' 08"

Transmitter: Near Fenton, LA.

News Service: AP.

Ownership: Calcasieu Television & Radio Inc. G. Russell Chambers, chmn., 100%; Rita S. Chambers, pres.; Jonathan Golden, secy. & corp. counsel.

Began Operation: Sept. 29, 1954. Sale to present owners by Calcasieu TV & Radio Inc. approved by FCC Feb. 18, 1971. Previous sale to Calcasieu by T. B. Lanford and L. M. Sepaugh Sr. & Jr. approved June 30, 1964 by FCC (**Television Digest**, 4:18, 27).

Represented (sales): Katz Television.

Represented (legal): Cohn & Marks.

Represented (engineering): G. Russell Chambers.

Personnel:

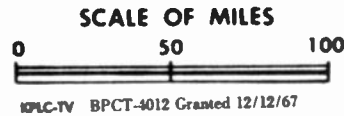
G. RUSSELL CHAMBERS, chairman.
RITA CHAMBERS, president & general manager.
JERRY GOOS, general sales manager.
AL SMITH, exec. vice president, engineering.

Highest 30 Sec. Rate (July 9, 1984): \$450.

NETWORK BASE HOURLY RATE: \$550.

Total Households: © MSI Consumer Market Data as of 1/1/84 TV Homes: TV% and Circulation © 1984 Arbitron County coverage based on Arbitron study.

Net Weekly Circulation	State County	Total Households	TV Households	%
50% & Over	LOUISIANA			
	Acadia	19,200	18,900	98
	Allen	7,600	7,400	97
	Beauregard	10,600	10,300	97
	Calcasieu	61,800	61,100	99
	Cameron	3,400	3,300	97
	Jefferson Davis	11,000	10,800	98
	Lafayette	58,200	57,500	99
	Vermilion	17,500	17,300	99
	Vernon	17,200	16,700	97



Net Weekly Circulation	State County	Total Households	TV Households	%
Between 25-49%	LOUISIANA			
	Evangeline	11,700	11,400	97
	St Landry	28,600	27,900	98
	St Martin	13,500	13,300	99
	TEXAS			
Newton	5,000	4,900	97	
Sabine	3,700	3,600	97	
Between 5-24%	LOUISIANA			
	Avoyelles	14,400	14,100	98
	Iberia	21,300	21,000	99
	Rapides	48,200	47,600	99
	Sabine	10,100	9,800	97
TEXAS				
Jasper	11,900	11,700	98	
Liberty	18,600	18,300	98	
Orange	30,400	30,100	99	
Station Totals		423,900	417,000	98
Net Weekly Circulation (1984)			212,600	
Average Daily Circulation (1984)			127,800	

Louisiana—Lake Charles

KVHP

Ch. 29

Network Service: None, independent.

Licensee: Lake Charles Electronic Media Inc., 129 W. Prien Lake Rd., Lake Charles, LA 70601.

Studio: 129 W. Prien Lake Rd., Lake Charles, LA 70601.

Telephone: 318-474-1316.

Technical Facilities: Channel No. 29 (560-566 MHz). Authorized power: 747.6-kw max. visual, 112.1-kw max. aural. Antenna: 432-ft. above av. terrain, 457-ft. above ground, 471-ft. above sea level.

Latitude 30° 11' 50"
Longitude 93° 13' 12"

Transmitter: SW of Ryan St. & Prien Lake Rd. intersection, Lake Charles.

News Service: CNN.

Satellite Earth Station: In operation.

Ownership: Herschell Hardesty & J. W. DiGiglia, 40.2% each.

Began Operation: Jan. 18, 1983. Sale to present owners by Hugh Van Eaton approved by FCC March 3, 1984.

Represented (sales): Seltel Inc.

Represented (legal): Baraff, Koerner, Olender & Hochberg.

Represented (engineering): Peter V. Gureckis & Associates.

Personnel:

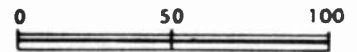
HERSCHELL HARDESTY, president.

LARRY CAMPBELL, general manager & general sales manager.

Highest 30 Sec. Rate (July 25, 1984): \$185.




SCALE OF MILES



KVHP BMPCT-821213KE Granted 3/29/83

© American Map Corp. 14244

BLACKBURN & COMPANY, INC.



**RADIO • TV • CATV • NEWSPAPER BROKERS
NEGOTIATIONS • FINANCING • APPRAISALS**

CHICAGO 333 N. Michigan Ave., 60601 (312) 346-6460
WASHINGTON, D.C. 1111 19th St., N.W., 20036 (202) 331-9270
ATLANTA 400 Colony Sq., #1004, 30361 (404) 892-4655
BEVERLY HILLS 9465 Wilshire Blvd., 90212 (213) 274-8151

Total Households: © MSI Consumer Market Data as of 1/1/84 TV Homes: TV% and Circulation © 1984 Arbitron County coverage based on Arbitron study.

Net Weekly Circulation	State County	Total Households	TV Households	%
50% & Over	LOUISIANA			
	Calcasieu	61,800	61,100	99
	Cameron	3,400	3,300	97
Between 25-49%	LOUISIANA			
	Jefferson Davis	11,000	10,800	98
Between 5-24%	LOUISIANA			
	Allen	7,600	7,400	97
	TEXAS			
	Newton	5,000	4,900	97
Station Totals		88,800	87,500	98
Net Weekly Circulation (1984)			41,800	
Average Daily Circulation (1984)			21,000	

Louisiana—West Monroe-Monroe

KARD

Ch. 14

Network Service: ABC.

Licensee: KARD Inc., 701 Parkwood Dr., West Monroe, LA 71291.

Studio: 701 Parkwood Dr., West Monroe, LA 71291.

Telephone: 318-388-0114.

Technical Facilities: Channel No. 14 (470-476 MHz). Authorized power: 1050-kw max. & 938-kw horizontal visual, 105-kw max. & 93-kw horizontal aural. Antenna: 630-ft. above av. terrain, 644-ft. above ground, 713-ft. above sea level.

Latitude 32° 30' 21"
Longitude 92° 08' 54"

Transmitter: 701 Parkwood Dr.

News Service: AP.

Satellite Earth Stations: 2 in operation; Avantek receivers.

Ownership: Kenneth E. Meyer, 29%; George Baldrige, 23.73%; H. C. Wattner, 22.67%; Jane A. Meyer, 2.45%. The Meyers & Baldrige own KMTCTV, Springfield, MO. Kenneth Meyer has interest in KTXR-FM, Springfield; KFAL & KKCA, Fulton; KBOA & KTMO(FM), Kennett & KLEX, Lexington, all MO.

Began Operation: Aug. 19, 1967 on Ch. 39 as KUZN-TV, left air Dec. 12, 1968; resumed operation under new ownership Aug. 13, 1970, left air Aug. 16, 1971. Resumed operation Oct. 6, 1974. Transfer of control to present owners approved by FCC Jan. 31, 1978.

Represented (sales): Avery-Knodel Inc.

Represented (legal): Bryan, Cave, McPheeters & McRoberts.

Personnel:

KENNETH E. MEYER, president.
MELVIN B. CALDWELL, general manager.
RANDY MINTER, local sales manager.
OLNEY WHITE, chief engineer.

Highest 30 Sec. Rate (July 30, 1984): \$195.

Total Households: © MSI Consumer Market Data as of 1/1/84 TV Homes: TV% and Circulation © 1984 Arbitron County coverage based on Arbitron study.

Net Weekly Circulation	State County	Total Households	TV Households	%
50% & Over	LOUISIANA			
	Lincoln	13,500	13,300	99
	Morehouse	12,200	12,000	98
	Ouachita	51,100	50,500	99
	Richland	7,400	7,200	97
	Union	7,700	7,600	99
Between 25-49%	LOUISIANA			
	Caldwell	4,300	4,200	98
	Franklin	8,400	8,200	98
	Jackson	6,500	6,400	98
Between 5-24%	ARKANSAS			
	Ashley	9,400	9,200	98
	LOUISIANA			
	La Salle	6,600	6,400	98
	Madison	5,700	5,500	96
	Tensas	2,900	2,800	97
	West Carroll	4,500	4,400	98
Station Totals		140,200	137,700	98
Net Weekly Circulation (1984)				76,400
Average Daily Circulation (1984)				37,500



KARD BPCT-810821KG Granted 9/18/81

© American Map Corp., 14244

ATTENTION: DIRECT MAIL USERS

REACH U.S. OPERATING CABLE SYSTEMS WITH TELEVISION DIGEST'S COMPUTERIZED MAILING LISTS. COMMERCIAL AND EDUCATIONAL TV STATION LABELS ALSO AVAILABLE. CHESHIRE OR PRESSURE SENSITIVE LABELS AVAILABLE. ZIP SEQUENCE AND MAIL CODES AT NO EXTRA CHARGE. SPECIAL SORTS UPON REQUEST.

For more information, call collect: (202) 872-9200.



Television Digest, Inc.
1836 Jefferson Place, N.W.
Washington, D.C. 20036

Louisiana—Monroe— El Dorado, Arkansas

KTVE

Ch. 10

Network Service: NBC.

Licensee: KTVE Inc., Box 791, El Dorado, AR 71730.

Studios: 2909 Kilpatrick Blvd., Monroe, LA 71201; 400 W. Main St., El Dorado, AR 71730.

Telephone: 318-329-1300, Monroe; 501-862-6651, El Dorado.
TWX: 510-977-5386.

Technical Facilities: Channel No. 10 (192-198 MHz). Authorized power: 316-kw visual, 63.1-kw aural. Antenna: 1320-ft. above av. terrain, 1352-ft. above ground, 1478-ft. above sea level.

Latitude 33° 04' 41.0"
Longitude 92° 13' 40.6"

Transmitter: 0.5-mi. S of Bolding, on Missouri Pacific RR spur.

News Service: AP.

Satellite Earth Stations: 3 in operation; 7-meter.

Ownership: Gray Communications Systems Inc. For other interests, see WALB-TV, Albany, Ga.

Began Operation: Dec. 18, 1955. Sale to present owner by Fuqua National Inc. approved Dec. 4, 1967. Previous sale to Fuqua by William Simon and WVET-TV approved Nov. 29, 1963 by FCC (*Television Digest*, Vol. 3:49). Sale to William Simon (52%) and WVET-TV (48%) by co-equal owners Dr. Joe F. Rushton, W. C. Blewster Jr. & W. M. Bigley approved July 6, 1960 (Vol. 16:25, 28). Transfer of 32% from Simon to WVET-TV approved Sept. 8, 1960 (Vol. 16:34).

Represented (sales): Seltel Inc.

Represented (legal): Wiley, Johnson & Rein.

Personnel:

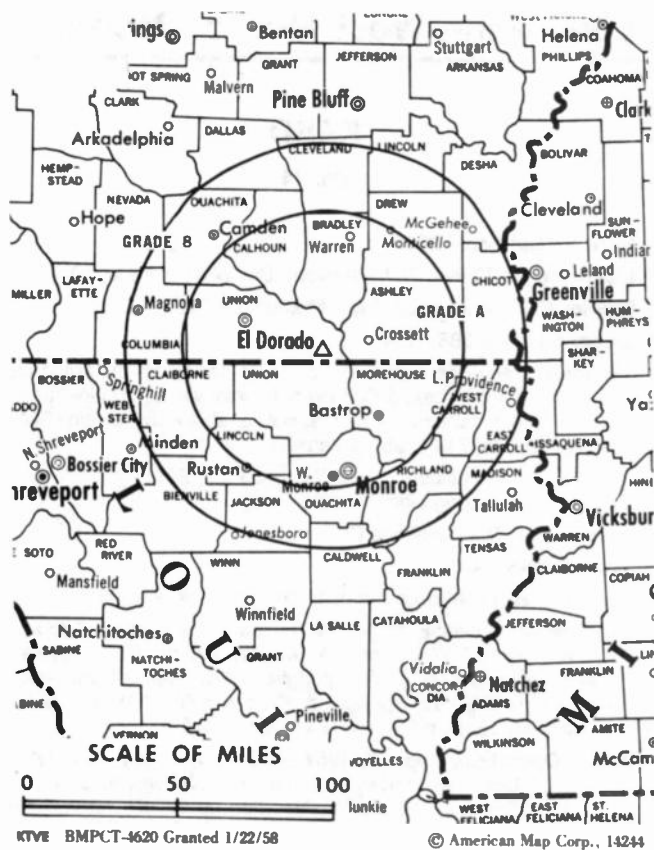
HUGH ROCHE, vice president & general manager.
PETE SPARKS, chief engineer.
TOMMY WALKER, production manager.

Highest 30 Sec. Rate (April 12, 1984): \$300.

NETWORK BASE HOURLY RATE: \$1400.

Total Households: © MSI Consumer Market Data as of 1/1/84 TV Homes: TV% and Circulation © 1984 Arbitron County coverage based on Arbitron study.

Net Weekly Circulation	State County	Total Households	TV Households	%
50% & Over	ARKANSAS			
	Ashley	9,400	9,200	98
	Bradley	5,300	5,200	98
	Calhoun	2,200	2,200	98
	Chicot	6,000	5,800	97
	Ouachita	11,400	11,100	98
	Union	18,500	18,200	98
	LOUISIANA			
	Caldwell	4,300	4,200	98
	Claiborne	6,400	6,200	98
	East Carroll	3,600	3,500	97
	Franklin	8,400	8,200	98
Lincoln	13,500	13,300	99	
Morehouse	12,200	12,000	98	
Ouachita	51,100	50,500	99	
Richland	7,400	7,200	97	



Net Weekly Circulation	State County	Total Households	TV Households	%
50% & Over	Union	7,700	7,600	99
	West Carroll	4,500	4,400	98
Between 25-49%	ARKANSAS			
	Desha	6,800	6,600	97
	Drew	6,500	6,300	97
	LOUISIANA			
Jackson	6,500	6,400	98	
Madison	5,700	5,500	96	
MISSISSIPPI				
Washington	23,500	23,000	98	
Between 5-24%	ARKANSAS			
	Cleveland	3,000	2,900	97
	Columbia	9,700	9,500	98
	Dallas	4,000	3,900	97
	LOUISIANA			
	Bienville	6,000	5,900	98
	La Salle	6,600	6,400	98
	Webster	16,300	16,000	98
	Winn	6,200	6,000	97
	MISSISSIPPI			
	Bolivar	13,500	13,100	97
	Issaquena	800	800	100
Sunflower	9,600	9,300	97	
Yazoo	9,100	8,900	98	
Station Totals		305,700	299,300	97
Net Weekly Circulation (1984)			161,000	
Average Daily Circulation (1984)			85,800	

Louisiana—Monroe-West Monroe

KNOE-TV

Ch. 8

Network Service: CBS.

Licensee: NOE Enterprises Inc., Box 4067, Monroe 71211.

Studio: Knoe Rd.

Telephone: 318-322-8155. **TWX:** 510-977-5384.

Mailing Address: Box 4067, Monroe, LA 71211.

Technical Facilities: Channel No. 8 (180-186 MHz). Authorized power: 316-kw visual, 62.5-kw aural. Antenna: 1890-ft. above av. terrain, 1985-ft. above ground, 2049-ft. above sea level.

Latitude 32° 11' 45"
Longitude 92° 04' 10"

Transmitter: 2.5-mi. N of Riverton, LA.

AM Affiliate: KNOE, 5-kw, 540 kHz.

FM Affiliate: KNOE-FM, 100-kw, 101.9 MHz (No. 270), 1670-ft.

News Services: AP, CNN.

Satellite Earth Station: Simulsat, 7-meter.

Ownership: Noe Enterprises Inc., 100%. Also owns WNOE-AM-FM, New Orleans.

Began Operation: Sept. 27, 1953.

Represented (sales): Katz Television.

Represented (legal): Cohn & Marks.

Represented (engineering): A. Earl Cullum Jr. Consulting Engineers.

Personnel:

JAMES A. NOE JR., president & general manager.
TOM M. PERCER, manager.
LLOYD VOORHEES, local & regional sales manager.
ALLEN JONES, national sales manager & personnel director.
JACK McCALL, program director.
RAY BOYD, head of engineering & technical director.
PATRICIA TANNER, head of sales service, promotion & copy.
ANSEL SMITH, operations & production manager.
KEN BOOTH, news director.
LEON NOLAND JR., chief photographer.
FREDDY ROBERTS, chief engineer.

Highest One Hour Rate (July 1983): \$1725.

Highest 30 Sec. Rate (Jan. 1, 1984): \$420.

Total Households: © MSI Consumer Market Data as of 1/1/84 TV Homes: TV% and Circulation © 1984 Arbitron County coverage based on Arbitron study.

Net Weekly Circulation	State County	Total Households	TV Households	%
50% & Over	ARKANSAS			
	Ashley	9,400	9,200	98
	Chicot	6,000	5,800	97
	Union	18,500	18,200	98
LOUISIANA	Caldwell	4,300	4,200	98
	Catahoula	4,400	4,300	97
	Concordia	8,000	7,800	97
	East Carroll	3,600	3,500	97
	Franklin	8,400	8,200	98
	Grant	6,400	6,200	98
	Jackson	6,500	6,400	98
	La Salle	6,600	6,400	98
	Lincoln	13,500	13,300	99
	Madison	5,700	5,500	96
	Morehouse	12,200	12,000	98
	Natchitoches	14,400	13,900	97
	Ouachita	51,100	50,500	99



KNOE-TV BPCT-3313 Granted 10/2/64

© American Map Corp., 14244

Net Weekly Circulation	State County	Total Households	TV Households	%
50% & Over	LOUISIANA			
	Rapides	48,200	47,600	99
	Richland	7,400	7,200	97
	Tensas	2,900	2,800	97
	Union	7,700	7,600	99
	West Carroll	4,500	4,400	98
Winn	6,200	6,000	97	
MISSISSIPPI	Adams	13,100	12,900	98
	Jefferson	2,800	2,700	96
	LOUISIANA			
Between 25-49%	Bienville	6,000	5,900	98
	Claiborne	6,400	6,200	98
MISSISSIPPI	Claiborne	3,800	3,700	97
	Issaquena	800	800	100
Between 5-24%	ARKANSAS			
	Calhoun	2,200	2,200	98
	Desha	6,800	6,600	97
	Drew	6,500	6,300	97
Ouachita	11,400	11,100	98	
LOUISIANA	Avoyelles	14,400	14,100	98
	Red River	3,800	3,700	97
	Sabine	10,100	9,800	97
	Vernon	17,200	16,700	97
MISSISSIPPI	Franklin	2,900	2,800	97
	Warren	18,400	18,100	98
	Washington	23,500	23,000	98
	Wilkinson	3,200	3,100	97
	Yazoo	9,100	8,900	98
Station Totals		418,300	409,600	97
Net Weekly Circulation (1984)			255,900	
Average Daily Circulation (1984)			182,700	

Louisiana—New Orleans

WDSU-TV

Ch. 6

Network Service: NBC.

Licensee: Cosmos Broadcasting Corp., 520 Royal St., New Orleans, LA 70130.

Studio: 520 Royal St., New Orleans, LA 70130.

Telephone: 504-527-0666. **TWX:** 504-822-6166.

Technical Facilities: Channel No. 6 (82-88 MHz). Authorized power: 100-kw visual, 20-kw aural. Antenna: 932-ft. above av. terrain, 972-ft. above ground, 975-ft. above sea level.

Latitude 29° 57' 01.0"
Longitude 89° 57' 28.5"

Transmitter: Tournefort St., Chalmette, LA.

News Services: AP, UPI.

Satellite Earth Station: Scientific-Atlanta, 7-meter; Scientific-Atlanta receivers.

Ownership: See Group Ownership of TV Stations.

Began Operation: Dec. 18, 1948. Sale to present owner by Royal Street Corp. approved by FCC Nov. 29, 1972. (*Television Digest*, Vol. 12:15, 49).

Represented (sales): Blair Television.

Represented (legal): Dow, Lohnes & Albertson.

Represented (engineering): Lohnes & Culver.

Personnel:

MICHAEL J. CORKEN, vice president & general manager.
RICHARD HERD, general sales manager.
EARLE CONNORS, chief engineer.
LARRY PRICE, news director.
EVAN WIGGINS, operations manager.
MARCIA DANIEL, program director.
CAROL KISSEL, business manager.
SHELLEY HOBSON, marketing director.

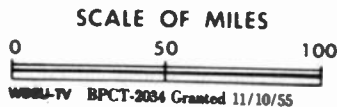
Highest One Hour Rate: \$10,000.

Highest 30 Sec. Rate: Not available.

NETWORK BASE HOURLY RATE: \$1947.

Total Households: © MSI Consumer Market Data as of 1/1/84 TV Homes: TV% and Circulation © 1984 Arbitron County coverage based on Arbitron study.

Net Weekly Circulation	State County	Total Households	TV Households	%
50% & Over	LOUISIANA			
	Jefferson	174,700	173,600	99
	Lafourche	28,200	27,900	99
	Orleans	212,400	210,000	99
	Plaquemines	8,100	8,000	99
	St Bernard	22,700	22,600	100
	St Charles	13,100	13,000	99
	St James	6,500	6,400	98
	St John The Baptist	10,700	10,500	98
	St Tammany	43,400	42,900	99
	Tangipahoa	28,400	27,800	98
Terrebonne	33,200	32,700	99	
Washington	16,000	15,600	98	



For Explanation of Arbitron Data, see page 14

Net Weekly Circulation	State County	Total Households	TV Households	%
50% & Over	MISSISSIPPI			
	Hancock	9,100	9,000	99
	Harrison	56,200	55,800	99
	Pearl River	11,900	11,700	98
Between 25-49%	LOUISIANA			
	Assumption	6,900	6,700	97
	St Helena	3,100	3,000	97
	St Mary	21,200	20,900	99
	MISSISSIPPI			
Jackson	41,700	41,300	99	
Stone	3,300	3,300	98	
Walthall	4,700	4,600	98	
Between 5-24%	LOUISIANA			
	Ascension	17,300	16,900	98
	Livingston	21,300	20,900	98
	MISSISSIPPI			
	Amite	4,500	4,400	98
Lamar	8,800	8,700	99	
Marion	9,000	8,800	98	
Pike	12,900	12,700	98	
Station Totals		829,300	819,700	98
Net Weekly Circulation (1984)			638,100	
Average Daily Circulation (1984)			378,000	

Louisiana—New Orleans

WGNO-TV

Ch. 26

Network Service: None, independent.

Licensee: WGNO Inc., 2 Canal St., New Orleans, LA 70130.

Studio: International Trade Mart, 2 Canal St., New Orleans, LA 70130.

Telephone: 504-581-2600. **TWX:** 810-954-6158.

Technical Facilities: Channel No. 26 (542-548 MHz). Authorized power: 2690-kw max. & 1100-kw horizontal visual, 269-kw max. aural. Antenna: 1010-ft. above av. terrain, 1049-ft. above ground, 1049-ft. above sea level.

Latitude 29° 58' 55"
Longitude 89° 56' 58"

Transmitter: Paris Rd. & Bayou Bienvenue, New Orleans.

News Service: AP, INN.

Satellite Earth Station: In operation.

Ownership: Tribune Broadcasting Co., 100%. For other interests, see Group Ownership of TV Stations.

Began Operation: Oct. 14, 1967. Sale to Tribune Bcstg. Co. by General Media Corp. approved by FCC July 22, 1983. Sale to General Media by Seymour Smith, et al., approved June 30, 1978. Previous sale by Receiver in Bankruptcy approved by FCC Dec. 29, 1971. Station was originally owned by David W. Wagenvoord, et al.

Represented (sales): Petry Television Inc.

Represented (legal): Schnader, Harrison, Segal & Lewis.

Represented (engineering): Edward F. Lorentz & Associates.

Personnel:

DENNIS FITZSIMONS, vice president & general manager.
JOHN CURREN, general sales manager.
BERL GOLUB, program director.
JIM GLASS, chief engineer.
STEVE MOHAMMED, business manager.
MEL LEAVITT, news & public affairs manager.
BOB GREMILLION, production manager.

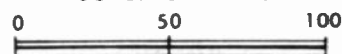
Highest 30 Sec. Rate: \$700.

Total Households: © MSI Consumer Market Data as of 1/1/84 TV Homes: TV% and Circulation © 1984 Arbitron County coverage based on Arbitron study.

Net Weekly Circulation	State County	Total Households	TV Households	%
50% & Over	LOUISIANA			
	Jefferson	174,700	173,600	99
	Lafourche	28,200	27,900	99
	Orleans	212,400	210,000	99
	Plaquemines	8,100	8,000	99
	St Bernard	22,700	22,600	100
	St Charles	13,100	13,000	99
	St James	6,500	6,400	98
	St John The Baptist	10,700	10,500	98



SCALE OF MILES



WGNO-TV BPCT-790523KE Granted 1/30/80

© American Map Corp., 14244

Net Weekly Circulation	State County	Total Households	TV Households	%
50% & Over	St Tammany	43,400	42,900	99
	Terrebonne	33,200	32,700	99
Between 25-49%	LOUISIANA			
	Ascension	17,300	16,900	98
	Tangipahoa	28,400	27,800	98
	Washington	16,000	15,600	98
Between 5-24%	MISSISSIPPI			
	Hancock	9,100	9,000	99
	Harrison	56,200	55,800	99
	Pearl River	11,900	11,700	98
Between 5-24%	LOUISIANA			
	Assumption	6,900	6,700	97
	Livingston	21,300	20,900	98
	St Helena	3,100	3,000	97
	St Mary	21,200	20,900	99
	MISSISSIPPI			
	Jackson	41,700	41,300	99
Station Totals		786,100	777,200	98
Net Weekly Circulation (1984)			418,500	
Average Daily Circulation (1984)			209,600	

Louisiana—New Orleans

WNOL-TV

Ch. 38

Network Service: None, independent.

License: Channel 38 Associates, 1661 Canal St., New Orleans, LA 70112.

Studio: 1661 Canal St., New Orleans, LA 70112.

Telephone: 504-525-3838. **TWX:** 910-997-0539.

Technical Facilities: Channel No. 38 (614-620 MHz). Authorized power: 5000-kw max. visual, 500-kw max. aural. Antenna: 1019-ft. above av. terrain, 1018-ft. above ground, 1019-ft. above sea level.

Latitude 29° 58' 41"
Longitude 89° 56' 26"

Transmitter: 0.37-mi. SE of intersection of Rte. 47 & St. Bernard Parish boundry, Chalmette.

Satellite Earth Station: Simulstat; 7-meter.

Ownership: Channel 38 Assoc., Ltd. Partnership, Harold E. Protter, managing gen. partner; Thomas L. Siebert, gen. partner; Cypress Bcstg., gen. partner (ltd. partnership, Craig L. Siebert, gen. partner); TMG Inc., Gail L. Brekke, Dirk Freeman, Kidder & Peabody, Renke & Levy Inc., special ltd. partners. TMG ownership: Harold E. Protter, 50%; Gail Brekke, 50%. The Sieberts have interest in WANB-AM-FM Waynesburg, PA; WYVA-FM Yorktown, VA. Protter, Brekke & Marcus have interest in permittee of Ch. 49 Buffalo, NY.

Began Operation: March 25, 1984.

Represented (sales): Seltel Inc.

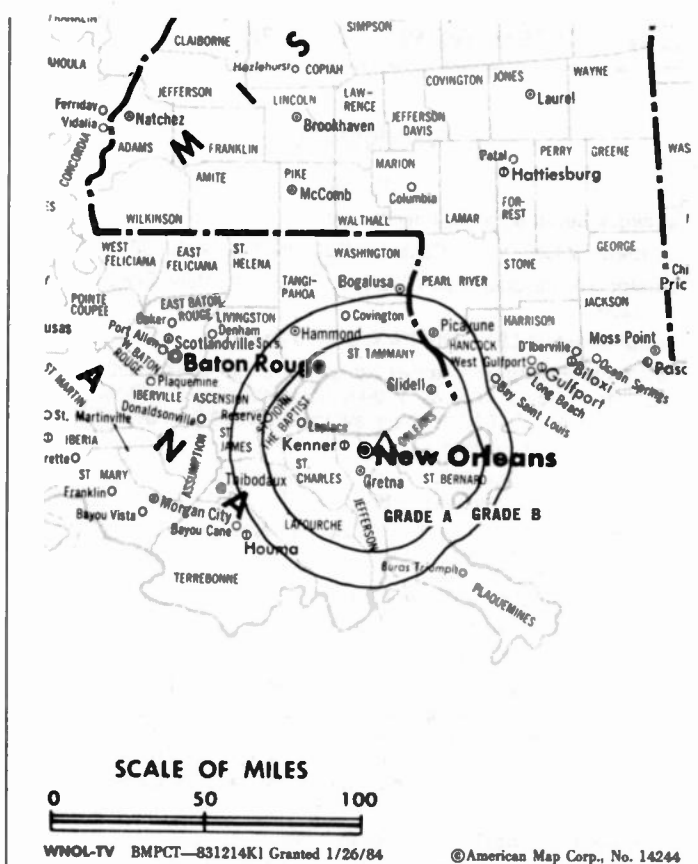
Represented (legal): Crowell & Moring.

Personnel:

HAROLD PROTTER, president & managing general partner.
GAIL BREKKE, vice president & general manager.
STEVE FRIEDHEIM, vice president & sales director.
GAYLE GARRETT, national sales manager.

Highest One Hour Rate: \$1000.

Highest 30 Sec. Rate: \$750.



WNOL-TV BMPCT-831214K1 Granted 1/26/84

©American Map Corp., No. 14244

PUBLIC BROADCASTING REPORT

For timely coverage of broadcast funding, technical, regulatory information and related subjects!

Call 202-872-9200 for more details

Louisiana—New Orleans

WVUE

Ch. 8

Network Service: ABC.

Licensee: Gaylord Broadcasting Co., Box 25125, Oklahoma City, OK 73125.

Studio: 1025 S. Jefferson Davis Parkway, New Orleans, LA 70125.

Telephone: 504-486-6161.

Technical Facilities: Channel No. 8 (180-186 MHz). Authorized power: 316-kw visual, 31.6-kw aural. Antenna: 990-ft. above av. terrain, 1046-ft. above ground, 1049-ft. above sea level.

Latitude 29° 57' 14"
Longitude 89° 56' 58"

Transmitter: Paris Rd., near Chalmette, LA.

News Services: AP, NIWS, ABC.

Satellite Earth Stations: Scientific-Atlanta, 9.3-meter; Scientific-Atlanta receivers.

Ownership: Gaylord Bcstg. Co. For other interests, see Group Ownership of TV Stations.

Began Operation: Dec. 17, 1958 on Ch. 13, and on Jan. 28, 1959 FCC granted temporary Ch. 13 operation by New Orleans Television Corp. (**Television Digest**, Vol. 14:51; 15:5). Supreme Bcstg. Co. started operation on Ch. 20 Nov. 1, 1953, using WJMR-TV call letters. In Oct. 1957, WJMR-TV began experimental operation on Ch. 12 but FCC ruled in 1958 that this operation was to close by Jan. 1, 1959 but WVUE did not begin on Ch. 12 until Sept. 1, 1962. Sale of 60% by New Orleans Television Inc. (Joseph A. Paretti and associates) to Screen Gems and contingent transfer by Rust Craft of its 40% to Screen Gems approved June 2, 1965 by FCC (Vol. 5:8, 23). Switched to Ch. 8 June 8, 1970. Sale to present owner approved by FCC June 30, 1977 (Vol. 16:26; 17:28).

Represented (sales): TeleRep Inc.

Represented (legal): Pierson, Ball & Dowd.

Represented (engineering): A. D. Ring & Associates.

Personnel:

- JACK C. LONG, vice president & general manager.
- BEN CANADA, general sales manager.
- DONALD B. WILBURN, program manager.
- RICH BRASE, promotion manager.
- JOHN MAYBIN, national sales manager.
- JOANNE HILTON, local sales manager.
- ROBERT NUNEZ, chief engineer.
- RON HUNTER, news director.

Highest One Hour Rate: \$5000.

Highest 30 Sec. Rate (July 17, 1984): \$1400.

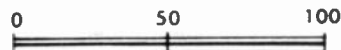
NETWORK BASE HOURLY RATE: \$1400.

Total Households: © MSI Consumer Market Data as of 1/1/84 TV Homes: TV% and Circulation © 1984 Arbitron County coverage based on Arbitron study.

Net Weekly Circulation	State County	Total Households	TV Households	%
50% & Over	LOUISIANA			
	Jefferson	174,700	173,600	99
	Lafourche	28,200	27,900	99
	Orleans	212,400	210,000	99
	Plaquemines	8,100	8,000	99
	St Bernard	22,700	22,600	100



SCALE OF MILES



WVUE Doc-16390

© American Map Corp., 14244

Net Weekly Circulation	State County	Total Households	TV Households	%
50% & Over	St Charles	13,100	13,000	99
	St James	6,500	6,400	98
	St John The Baptist	10,700	10,500	98
	St Tammany	43,400	42,900	99
	Tangipahoa	28,400	27,800	98
	Terrebonne	33,200	32,700	99
	Washington	16,000	15,600	98
MISSISSIPPI	Hancock	9,100	9,000	99
	Harrison	56,200	55,800	99
	Pearl River	11,900	11,700	98
Between 25-49%	LOUISIANA			
	Assumption	6,900	6,700	97
MISSISSIPPI	Pike	12,900	12,700	98
	Stone	3,300	3,300	98
	Walthall	4,700	4,600	98
	Between 5-24%	LOUISIANA		
Ascension		17,300	16,900	98
Livingston		21,300	20,900	98
St Mary		21,200	20,900	99
MISSISSIPPI	Jackson	41,700	41,300	99
	Marion	9,000	8,800	98
Station Totals		812,900	803,600	98
Net Weekly Circulation (1984)				598,300
Average Daily Circulation (1984)				360,600

Louisiana—New Orleans

WWL-TV

Ch. 4

Network Service: CBS.

Licensee: Loyola University, 6363 St. Charles Ave., New Orleans, LA 70118

Studio: 1024 N. Rampart St., New Orleans, LA 70176.

Telephone: 504-529-4444.

Technical Facilities: Channel No. 4 (66-72 MHz). Authorized power: 100-kw visual, 10-kw aural. Antenna: 1009-ft. above av. terrain, 1049-ft. above ground, 1049-ft. above sea level.

Latitude 29° 54' 22.5"
Longitude 90° 02' 23.3"

Transmitter: Cooper Rd. near Gretna, LA.

AM Affiliate: WWL, 50-kw, 870 kHz (CBS).

FM Affiliate: WJY-FM, 95-kw, 101.9 MHz (No. 270), 830-ft.

News Services: AP, UPI.

Ownership: Loyola University. Rev. James Carter, S.J., pres. Loyola also owns KATC(TV), Lafayette, LA.

Began Operation: Sept. 7, 1957.

Represented (sales): Katz Television.

Represented (legal): Marmet & McCombs, P.C.

Personnel:

J. MICHAEL EARLY, v.p., broadcasting & general manager.
MAURICE GUILLERMAN, station manager.
PHIL JOHNSON, assistant manager.
JERROLD WHALEY, national sales manager.
JAMES DABOVAL, local sales manager.
PASCAL GLAVIANO, finance director.
JIM BOYER, news director.
HUGH BURNEY, chief engineer.
JEAN LUECKE, promotion director.
MICKEY WELLMAN, public affairs director.

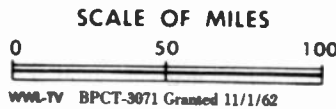
Highest One Hour Rate: \$4500.

Highest 30 Sec. Rate: \$2000.

NETWORK BASE HOURLY RATE: \$1200.

Total Households: © MSI Consumer Market Data as of 1/1/84 TV Homes: TV% and Circulation © 1984 Arbitron County coverage based on Arbitron study.

Net Weekly Circulation	State County	Total Households	TV Households	%
50% & Over				
LOUISIANA				
	Assumption	6,900	6,700	97
	Jefferson	174,700	173,600	99
	Lafourche	28,200	27,900	99
	Orleans	212,400	210,000	99
	Plaquemines	8,100	8,000	99
	St Bernard	22,700	22,600	100
	St Charles	13,100	13,000	99
	St James	6,500	6,400	98
	St John The Baptist	10,700	10,500	98
	St Tammany	43,400	42,900	99
	Tangipahoa	28,400	27,800	98
	Terrebonne	33,200	32,700	99
	Washington	16,000	15,600	98



Net Weekly Circulation	State County	Total Households	TV Households	%
50% & Over				
MISSISSIPPI				
	Hancock	9,100	9,000	99
	Harrison	56,200	55,800	99
	Pearl River	11,900	11,700	98
	Stone	3,300	3,300	98
	Walthall	4,700	4,600	98
Between 25-49%				
LOUISIANA				
	Ascension	17,300	16,900	98
	St Mary	21,200	20,900	99
MISSISSIPPI				
	Jackson	41,700	41,300	99
	Marion	9,000	8,800	98
	Pike	12,900	12,700	98
Between 5-24%				
LOUISIANA				
	Concordia	8,000	7,800	97
	Iberia	21,300	21,000	99
	Livingston	21,300	20,900	98
	West Feliciana	2,600	2,500	96
MISSISSIPPI				
	Amite	4,500	4,400	98
	Greene	3,200	3,100	97
	Lamar	8,800	8,700	99
Station Totals		861,300	851,100	98
Net Weekly Circulation (1984)				678,000
Average Daily Circulation (1984)				482,000

Louisiana—Shreveport

KSLA-TV

Ch. 12

Network Service: CBS.

Licensee: VSC Communications Inc., Box 4812, Shreveport, LA 71104.

Studio: 1812 Fairfield Ave., Box 4812, Shreveport 71104.

Telephone: 318-222-1212. **TWX:** 510-973-4013.

Technical Facilities: Channel No. 12 (204-210 MHz). Authorized power: 316-kw visual, 38-kw aural. Antenna: 1800-ft. above av. terrain, 1794-ft. above ground, 2049-ft. above sea level.

Latitude 32° 40' 29"
Longitude 93° 55' 59"

Transmitter: 2-mi. ESE of Mooringsport.

News Service: AP.

Satellite Earth Station: Transmit/receive; Scientific-Atlanta receivers.

Ownership: Viacom International Inc. For other interests, see Group Ownership of TV Stations.

Began Operation: Dec. 22, 1953 as KSLA, Interim Television Corp., equally owned by KRMD, KCIJ and grantee. On May 19, 1955, final decision was granted to Shreveport Television Co. (**Television Digest**, Vol. 11:21). Sale to KSLA-TV by Mrs. George et al., who retained minority interest, approved May 25, 1960 (Vol. 16:6, 24). Sale to present owner approved by FCC March 29, 1983 (Vol. 23:3).

Represented (sales): Harrington, Righter & Parsons Inc.

Personnel:

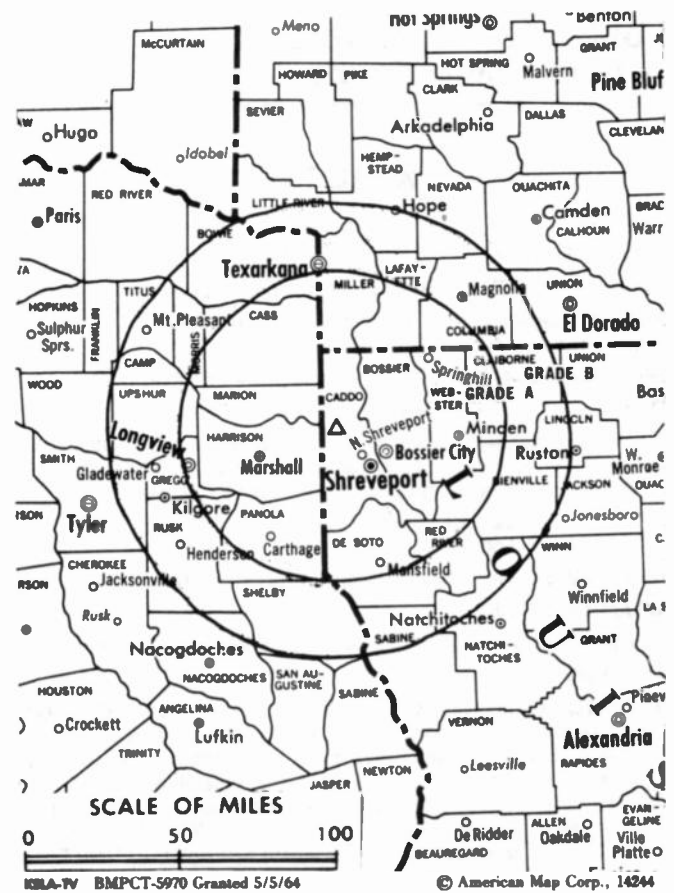
DAN BATES, vice president & general manager.
BEN B. McLAUGHLIN, sales manager.
JOHN RENSHAW, program director.
ART SHIVER, production manager.
JOHN HITT, chief engineer.

Highest 30 Sec. Rate (April 13, 1981): \$1200.

NETWORK BASE HOURLY RATE: \$1403.

Total Households: © MSI Consumer Market Data as of 1/1/84 TV Homes: TV% and Circulation © 1984 Arbitron County coverage based on Arbitron study.

Net Weekly Circulation	State County	Total Households	TV Households	%
50% & Over	ARKANSAS			
	Columbia	9,700	9,500	98
	Hempstead	8,900	8,700	98
	Howard	5,100	5,000	98
	Lafayette	3,700	3,600	97
	Little River	5,000	4,900	98
	Miller	14,100	13,900	99
	Nevada	4,000	3,900	98
	Sevier	5,600	5,500	98
	LOUISIANA			
	Bienville	6,000	5,900	98
	Bossier	29,400	29,000	99
	Caddo	96,200	95,100	99
	Claiborne	6,400	6,200	98
De Soto	9,500	9,300	97	
Natchitoches	14,400	13,900	97	
Red River	3,800	3,700	97	
Sabine	10,100	9,800	97	
Webster	16,300	16,000	98	
OKLAHOMA				
Mc Curtian	13,300	13,000	97	
TEXAS				
Bowie	29,100	28,700	99	
Camp	3,800	3,700	97	
Cass	11,200	11,000	98	



Net Weekly Circulation	State County	Total Households	TV Households	%
50% & Over	Franklin	3,000	2,900	97
	Gregg	40,400	39,900	99
	Harrison	19,500	19,200	98
	Marion	4,300	4,200	98
	Morris	5,600	5,500	98
	Nacogdoches	18,300	17,800	97
	Panola	8,200	8,000	98
	Red River	6,400	6,200	97
	Rusk	16,100	15,800	98
	Sabine	3,700	3,600	97
	San Augustine	3,500	3,400	97
	Shelby	9,200	9,000	98
	Titus	8,400	8,200	98
	Upshur	11,500	11,300	98
Between 25-49%	LOUISIANA			
	Jackson	6,500	6,400	98
	Lincoln	13,500	13,300	99
	Winn	6,200	6,000	97
Between 5-24%	TEXAS			
	Angelina	24,200	23,800	98
	Cherokee	14,600	14,300	98
	Wood	10,300	10,100	98
Between 5-24%	ARKANSAS			
	Clark	8,300	8,100	98
	Ouachita	11,400	11,100	98
	Pike	4,100	4,000	98
	Polk	6,500	6,300	97
	Union	18,500	18,200	98
	TEXAS			
	Fannin	9,900	9,700	98
	Hopkins	10,200	10,000	98
	Houston	8,100	7,900	97
Lamar	16,900	16,300	96	
Smith	51,600	50,900	99	
Station Totals		684,500	671,700	98
Net Weekly Circulation (1984)			452,200	
Average Daily Circulation (1984)			310,800	

Louisiana—Shreveport- Texarkana, Texas

KTAL-TV

Ch. 6

Network Service: NBC.

Licensee: KTAL-TV Inc., 3227 Summerhill Rd., Texarkana, TX.

Studios & Offices: 3227 Summerhill Rd., Texarkana, TX; 3150 N. Market St., Shreveport, LA 71107.

Telephones: 214-793-1133, Texarkana; 318-425-2422, Shreveport.

TWX: 510-973-4169 (Shreveport).

Technical Facilities: Channel No. 6 (82-88 MHz). Authorized power: 100-kw visual, 10-kw aural. Antenna: 1580-ft. above av. terrain, 1553-ft. above ground, 1849-ft. above sea level.

Latitude 32° 54' 11"
Longitude 94° 00' 22"

Transmitter: 2.3-mi. NNW of Vivian, LA, W of County Rd.

AM Affiliate: KCMC, 1-kw, 740 kHz (ABC).

FM Affiliate: KTAL-FM, 100-kw, 98.1 MHz (No. 251), 1447-ft.

News Service: AP.

Ownership: Camden News Publishing Co., publisher of **Camden (AR) News**, 49.93% (Walter E. Hussman individually & as trustee holds 46.8% of Camden News, Betty P. Hussman holds 46.8%); Walter E. Hussman, pres., 20.28%; Texarkana Newspapers Inc., 6%; many others, none with as much as 2%. Ownership interlocks with KCMC, Texarkana; KAMD & KWEH-FM, Camden, AR; **Texarkana Gazette and News**; **Hot Springs (AR) New Era-Sentinel Record**; **El Dorado (AR) News-Times**; **Magnolia (AR) Banner-News**; plus interest in **Hope (AR) Star** and **Jacksonville (TX) Progress**. For cable interests, see WEHCO Video Inc. under Cable Group Ownership.

Began Operation: Aug. 16, 1953.

Represented (sales): Blair Television.

Represented (legal): Covington & Burling.

Personnel:

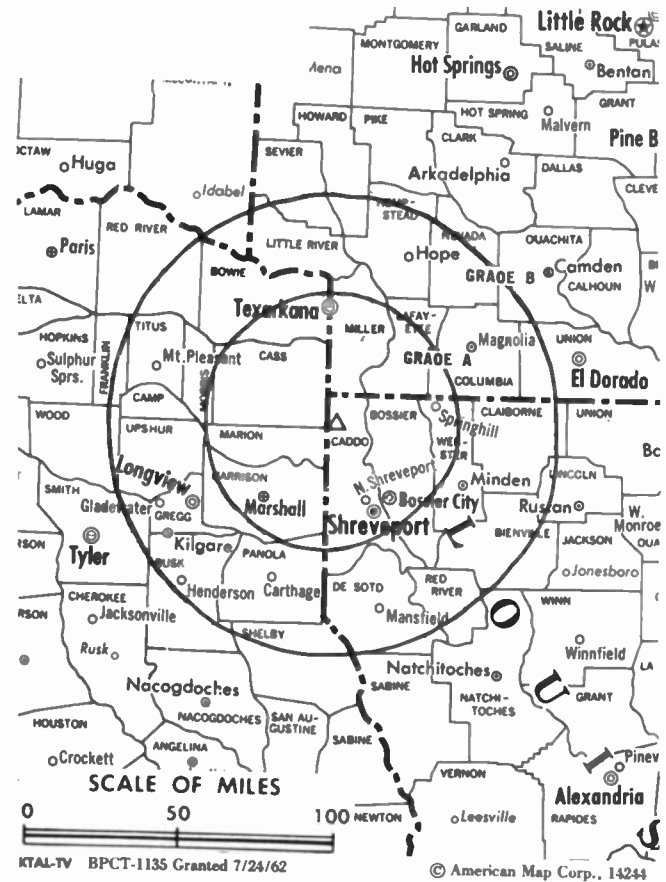
WALTER E. HUSSMAN, president.
H. LEE BRYANT, vice president & general manager.
DOUG YODER, sales manager.
JEAN BYRD, program director.
JEFF MACATEE, news director.
GEORGE TRACY, chief engineer.

Highest 30 Sec. Rate (Jan. 1, 1981): \$500.

NETWORK BASE HOURLY RATE: \$750.

Total Households: © MSI Consumer Market Data as of 1/1/84 TV Homes: TV% and Circulation © 1984 Arbitron County coverage based on Arbitron study.

Net Weekly Circulation	State County	Total Households	TV Households	%
50% & Over	ARKANSAS			
	Columbia	9,700	9,500	98
	Hempstead	8,900	8,700	98
	Howard	5,100	5,000	98
	Lafayette	3,700	3,600	97
	Little River	5,000	4,900	98
	Miller	14,100	13,900	99
	Nevada	4,000	3,900	98
	Sevier	5,600	5,500	98
	LOUISIANA			
	Bienville	6,000	5,900	98
	Bossier	29,400	29,000	99
	Caddo	96,200	95,100	99
	Claiborne	6,400	6,200	98
De Soto	9,500	9,300	97	
Red River	3,800	3,700	97	
Webster	16,300	16,000	98	
OKLAHOMA				
Mc Curtain	13,300	13,000	97	
TEXAS				
Bowie	29,100	28,700	99	



KTAL-TV BPCT-1135 Granted 7/24/62 © American Map Corp., 14244

Net Weekly Circulation	State County	Total Households	TV Households	%
50% & Over	Camp	3,800	3,700	97
	Cass	11,200	11,000	98
	Franklin	3,000	2,900	97
	Gregg	40,400	39,900	99
	Harrison	19,500	19,200	98
	Marion	4,300	4,200	98
	Morris	5,600	5,500	98
	Nacogdoches	18,300	17,800	97
	Panola	8,200	8,000	98
	Red River	6,400	6,200	97
	Rusk	16,100	15,800	98
	Shelby	9,200	9,000	98
	Titus	8,400	8,200	98
	Upshur	11,500	11,300	98
Between 25-49%	ARKANSAS			
	Pike	4,100	4,000	98
	Polk	6,500	6,300	97
Union	18,500	18,200	98	
LOUISIANA	Natchitoches	14,400	13,900	97
	Sabine	10,100	9,800	97
TEXAS	San Augustine	3,500	3,400	97
	Wood	10,300	10,100	98
Between 5-24%	ARKANSAS			
	Ouachita	11,400	11,100	98
LOUISIANA				
Jackson	6,500	6,400	98	
Lincoln	13,500	13,300	99	
Winn	6,200	6,000	97	
OKLAHOMA				
Choctaw	6,500	6,300	97	
TEXAS				
Cherokee	14,600	14,300	98	
Hopkins	10,200	10,000	98	
Lamar	16,900	16,300	96	
Sabine	3,700	3,600	97	
Smith	51,600	50,900	99	
Station Totals		640,500	628,500	98
Net Weekly Circulation (1984)		401,900		
Average Daily Circulation (1984)		231,200		

Louisiana—Shreveport

KTBS-TV

Ch. 3

Network Service: ABC.

Licensee: KTBS Inc., 312 East Kings Hwy., Shreveport, LA.

Studio: 312 East Kings Hwy., Box 44227, Shreveport, LA 71134.

Telephone: 318-868-3644. **TWX:** 510-973-4076.

Technical Facilities: Channel No. 3 (60-66 MHz). Authorized power: 100-kw visual, 20-kw aural. Antenna: 1781-ft. above av. terrain, 1800.5-ft. above ground, 2049-ft. above sea level.

Latitude 32° 41' 08"

Longitude 93° 56' 00"

Transmitter: 1.5-mi. SE of Mooringsport, LA.

News Services: AP, UPI, ABC, Group W Newsfeed.

Satellite Earth Stations: 4 in operation; Andrew & Scientific-Atlanta receivers.

Ownership: E. Newton Wray, pres., 37.500%; George D. Wray Jr., v.p., 26.388%; Charles W. Wray, secy.-treas., 26.388%; Evelyn Wray Smith, 4.166%; Lois Wray Rowe & Edwin N. Wray Jr., 2.777% each.

Began Operation: Sept. 3, 1955.

Represented (sales): Katz Television.

Represented (legal): Fletcher, Heald & Hildreth.

Represented (engineering): A. D. Ring & Associates.

Personnel:

E. NEWTON WRAY, president.
 EDWIN N. WRAY JR., vice president & general manager.
 ALLAN STOLL, national sales manager.
 ORAL LINK, production manager.
 MARVIN L. PERRY JR., program manager.
 DON WIEGEL, promotion manager.
 DAVE HENDRICKS, chief engineer.
 ANDREW PONTZ, news director.
 STELLA HALLMAN, traffic manager.
 ROSIE JONES, building maintenance manager.

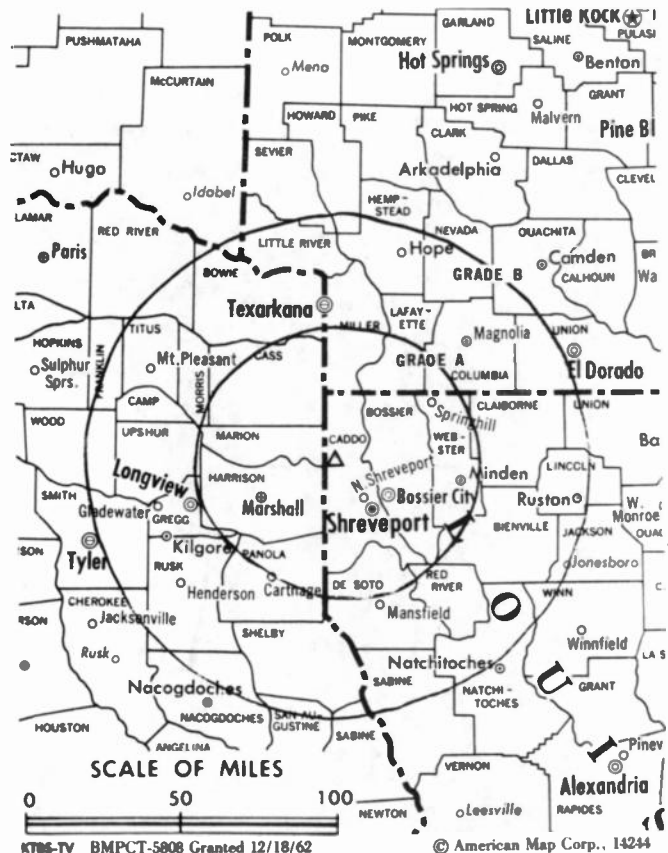
Highest One Hour Rate: \$3000.

Highest 30 Sec. Rate (July 9, 1984): \$900.

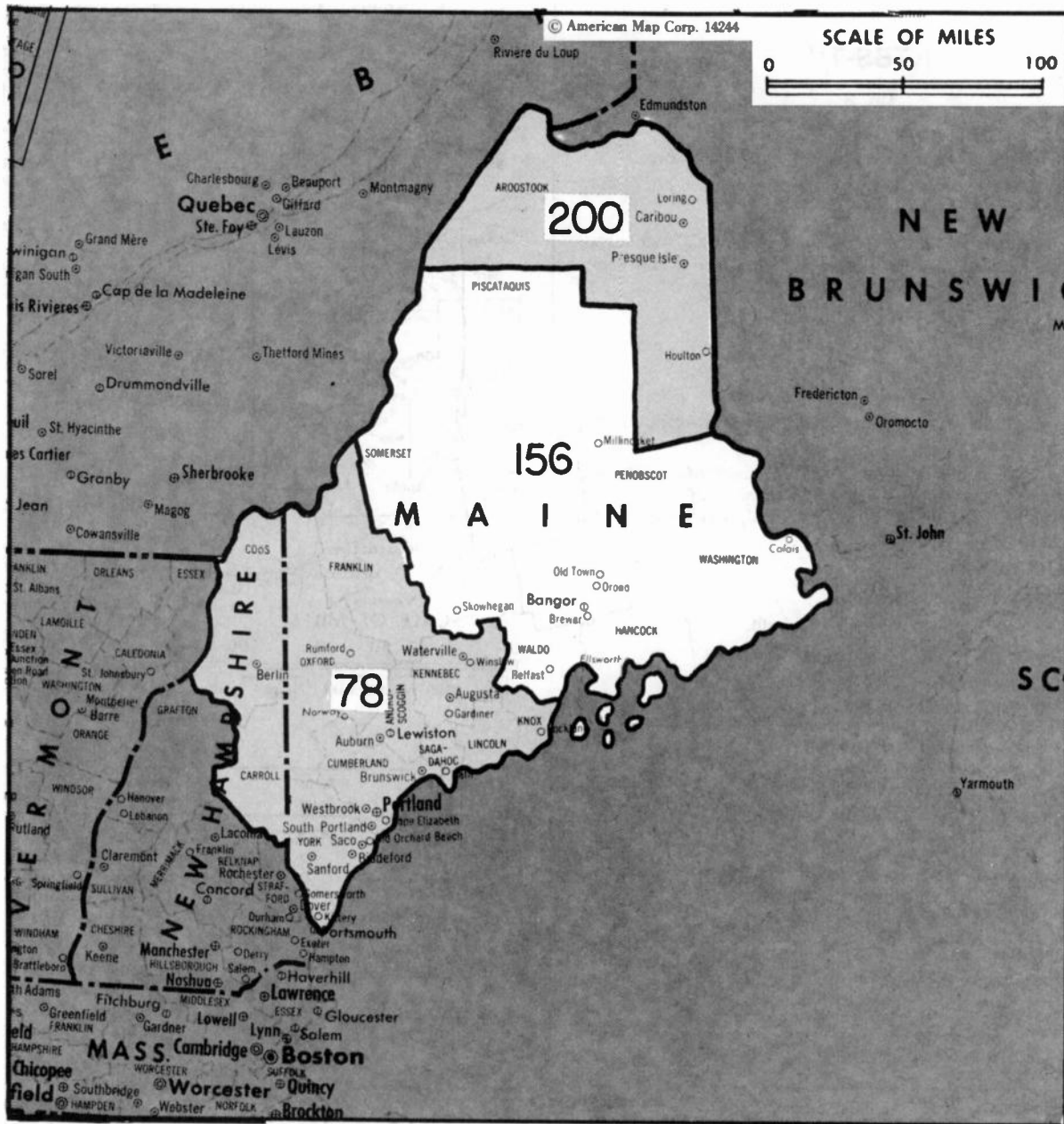
NETWORK BASE HOURLY RATE: \$1050.

Total Households: © MSI Consumer Market Data as of 1/1/84 TV Homes: TV% and Circulation © 1984 Arbitron County coverage based on Arbitron study.

Net Weekly Circulation	State County	Total Households	TV Households	%
50% & Over	ARKANSAS			
	Columbia	9,700	9,500	98
	Hempstead	8,900	8,700	98
	Howard	5,100	5,000	98
	Lafayette	3,700	3,600	97
	Little River	5,000	4,900	98
	Miller	14,100	13,900	99
	Nevada	4,000	3,900	98
	Sevier	5,600	5,500	98
	Union	18,500	18,200	98
LOUISIANA	Bienvenue	6,000	5,900	98
	Bossier	29,400	29,000	99
	Caddo	96,200	95,100	99
	Claiborne	6,400	6,200	98
	De Soto	9,500	9,300	97
	Jackson	6,500	6,400	98
	Lincoln	13,500	13,300	99
	Natchitoches	14,400	13,900	97
	Red River	3,800	3,700	97
	Sabine	10,100	9,800	97
	Webster	16,300	16,000	98
	Winn	6,200	6,000	97
	OKLAHOMA			
	Mc Curtin	13,300	13,000	97



Net Weekly Circulation	State County	Total Households	TV Households	%
50% & Over	TEXAS			
	Bowie	29,100	28,700	99
	Camp	3,800	3,700	97
	Cass	11,200	11,000	98
	Franklin	3,000	2,900	97
	Gregg	40,400	39,900	99
	Harrison	19,500	19,200	98
	Marion	4,300	4,200	98
	Morris	5,600	5,500	98
	Nacogdoches	18,300	17,800	97
	Panola	8,200	8,000	98
	Red River	6,400	6,200	97
	Rusk	16,100	15,800	98
	San Augustine	3,500	3,400	97
	Shelby	9,200	9,000	98
Titus	8,400	8,200	98	
Upshur	11,500	11,300	98	
Between 25-49%	ARKANSAS			
	Pike	4,100	4,000	98
	TEXAS			
Sabine	3,700	3,600	97	
Wood	10,300	10,100	98	
Between 5-24%	ARKANSAS			
	Ouachita	11,400	11,100	98
	Polk	6,500	6,300	97
	LOUISIANA			
Grant	6,400	6,200	98	
Union	7,700	7,600	99	
TEXAS				
Angelina	24,200	23,800	98	
Cherokee	14,600	14,300	98	
Lamar	16,900	16,300	96	
Polk	10,500	10,200	97	
Rains	2,300	2,300	100	
Smith	51,600	50,900	99	
Station Totals		674,900	662,300	98
Net Weekly Circulation (1984)			446,700	
Average Daily Circulation (1984)			280,200	



Cross Reference
Community Receiving Programs
of Stations Located Elsewhere

WMTW-TV, Portland--See Poland Spring, ME

Maine Station Status as of August 15, 1984

	VHF	UHF	TOTAL
Commercial Television Stations	7	0	7
Educational Television Stations	4	1	5
			12

Market	Arbitron ADI TV Households	Rank
Portland-Poland Spring, ME	301,800	78
Bangor, ME	108,600	156
Presque Isle, ME	29,100	200

Market Area Commercial TV Stations
 WCSH-TV (6), WGME-TV (13), WMTW (8)
 WABI-TV (5), WLBZ-TV (2), WVII-TV (7)
 WAGM-TV (8)

Maine—Bangor

WABI-TV

Ch. 5

Network Service: CBS.

Licensee: Diversified Communications, 35 Hildreth St., Bangor, ME 04401.

Studio: 35 Hildreth St., Bangor, ME 04401.

Telephone: 207-947-8321. **TWX:** 710-222-1645.

Technical Facilities: Channel No. 5 (76-82 MHz). Authorized power: 38.9-kw visual, 7.76-kw aural. Antenna: 1310-ft. above av. terrain, 525-ft. above ground, 1745-ft. above sea level.

Latitude 44° 42' 15"
Longitude 69° 04' 42"

Transmitter: Pickard Mtn., near Maine Rte. 9.

AM Affiliate: WABI, 5-kw, 910 kHz (ABC).

FM Affiliate: WBGW, 5-kw, 97.1 MHz (No. 246), 1250-ft.

News Service: AP.

Satellite Earth Station: Scientific-Atlanta; 7-meter.

Ownership: Diversified Communications, 100%. Principals are Horace Hildreth (ex-Ambassador to Pakistan and ex-Gov. of ME) and other members of Hildreth family, 92.783%; other minority stockholders, 7.21%. WABI-TV officer: Horace A. Hildreth Jr., pres. Operates WCJB(TV), Gainesville, FL.

Began Operation: Jan. 25, 1953.

Represented (sales): Blair Television.

Represented (legal): Fly, Shuebruk, Gaguine, Boros, Schulkind & Braun.

Represented (engineering): Cohen & Dippell.

Personnel:

GEORGE GONYAR, general manager.
TOWLE TOMPKINS, operations manager.
FRED MORSE, local sales manager.
GORDON MANUEL, news director.
DALE CARTER, chief engineer.

Highest 30 Sec. Rate : \$540.

NETWORK BASE HOURLY RATE: \$1028.

Total Households: © MSI Consumer Market Data as of 1/1/84 TV Homes: TV% and Circulation © 1984 Arbitron County coverage based on Arbitron study.

Net Weekly Circulation	State County	Total Households	TV Households	%
MAINE				
50% & Over	Franklin	10,400	10,000	96
	Hancock	16,700	16,400	98
	Kennebec	41,600	40,700	98
	Knox	13,200	12,800	97



For Group Ownership of TV Stations, consult Index

Net Weekly Circulation	State County	Total Households	TV Households	%
50% & Over	Penobscot	48,300	47,400	98
	Piscataquis	6,600	6,500	98
	Somerset	16,200	15,800	98
	Waldo	10,700	10,400	97
	Washington	13,100	12,700	97
MAINE				
Between 5-24%	Aroostook	30,100	29,300	97
	Lincoln	10,200	10,000	98
	Oxford	18,600	18,300	98
Station Totals		235,700	230,300	97
Net Weekly Circulation (1984)			155,000	
Average Daily Circulation (1984)			101,000	

TV - Radio - CATV - Newspaper

Robert W. Rounsaville & Associates
MEDIA BROKERS AND CONSULTANTS

ATLANTA, GA 30355 P.O. Box 11898 (404) 261-3000 /1-800-531-1500
ORLANDO, FL 32802 P.O. Box 2991 (305) 423-9426 /1-800-328-3500

Maine—Bangor

WLBZ-TV

Ch. 2

Network Service: NBC.

Licensee: WLBZ Television Inc., Box 934, Bangor, ME 04401.

Studio: Mt. Hope Ave. 04401.

Mailing Address: Box 934, Bangor, ME 04401.

Telephone: 207-942-4822. **TWX:** 207-989-4658.1

Technical Facilities: Channel No. 2 (54-60 MHz). Authorized power: 51.3-kw visual, 10.2-kw aural. Antenna: 640-ft. above av. terrain, 99-ft. above ground, 941-ft. above sea level.

Latitude 44° 44' 10"
Longitude 68° 40' 17"

Transmitter: Riders Peak, near Holden, ME.

News Service: AP.

Ownership: Maine Broadcasting Co. (Mary Rines Thompson, principal stockholder). For other interests, see WCSH-TV, Portland, ME.

Began Operation: Sept. 12, 1954. Sale as WTWO to present owners by Murray Carpenter & wife approved May 14, 1958 by FCC (*Television Digest*, Vol. 14:12, 16, 20).

Represented (sales): Katz Television.

Represented (legal): Wilkinson, Barker, Knauer & Quinn.

Represented (engineering): Jules Cohen & Associates.

Personnel:

MARY RINES THOMPSON, chairman of board.
FREDERIC THOMPSON, president.
BRUCE MCGORRILL, executive vice president.
MARGO COBB, general manager.
BRUCE K. SCOTT, chief engineer.

Highest 30 Sec. Rate (May 1, 1981): \$350.

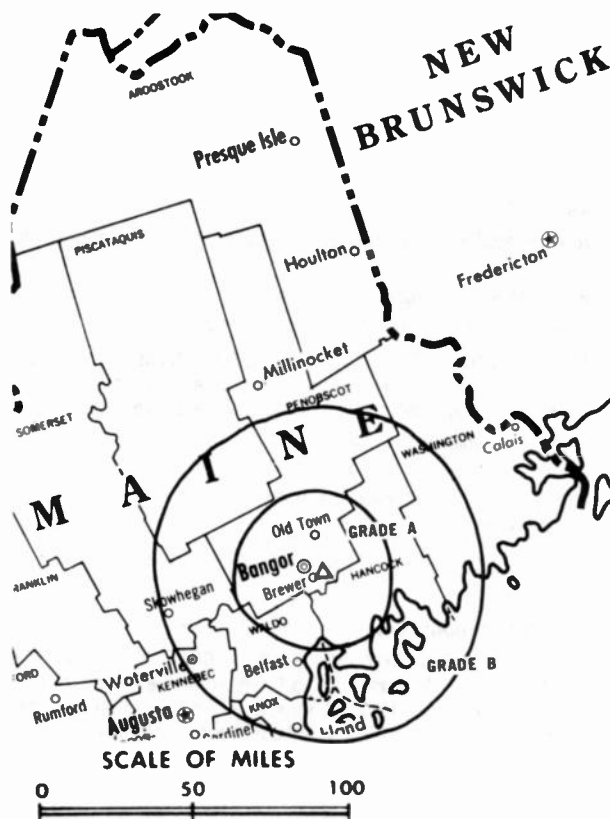
NETWORK BASE HOURLY RATE: \$400.

Station also received in Canadian markets.

BBM Weekly Reach (Spring 1984): 765,000

Total Households: © MSI Consumer Market Data as of 1/1/84 TV Homes: TV% and Circulation © 1984 Arbitron County coverage based on Arbitron study.

Net Weekly Circulation	State County	Total Households	TV Households	%
50% & Over	MAINE			
	Hancock	16,700	16,400	98
	Knox	13,200	12,800	97
	Penobscot	48,300	47,400	98



WLBZ-TV BPCT-2555 Granted 12/22/58

© American Map Corp., 14244

Net Weekly Circulation	State County	Total Households	TV Households	%
50% & Over	Piscataquis	6,600	6,500	98
	Somerset	16,200	15,800	98
	Waldo	10,700	10,400	97
	Washington	13,100	12,700	97
MAINE				
Between 25-49%	Aroostook	30,100	29,300	97
	Franklin	10,400	10,000	96
	Kennebec	41,600	40,700	98
MAINE				
Between 5-24%	Lincoln	10,200	10,000	98
	Oxford	18,600	18,300	98
Station Totals		235,700	230,300	97
Net Weekly Circulation (1984)			148,600	
Average Daily Circulation (1984)			93,100	

Maine-Bangor

WV7I-TV

Ch.7

Network Service: ABC.

Licensee: Bangor Communications Inc., 371 Target Industrial Circle, Bangor, ME 04401.

Studio: 371 Target Industrial Circle, Bangor 04401.

Telephone: 207-954-6457. **TWX:** 710-222-1742.

Technical Facilities: Channel No. 7 (174-180 MHz). Authorized power: 100-kw visual, 10-kw aural. Antenna: 1400-ft. above av. terrain, 741-ft. above ground, 1733-ft. above sea level.

Latitude 44° 45' 35"
Longitude 68° 34' 01"

Transmitter: Black Cap Mtn., Eddington, ME.

News Services: AP, CNN.

Satellite Earth Station: Comtech, 5-meter; Comtech receivers.

Ownership: Seaway Communications Inc., 100%. See WAEO-TV, Rhinelander, WI.

Began Operation: Oct. 15, 1965. Sale to present owners by John J. Pineau approved by FCC July 23, 1982. Sale to Pineau by Downeast TV Inc., Debtor in Possession, approved by FCC Jan. 20, 1976.

Represented (sales): Avery-Knodel Inc.; Creed Assoc. (Boston); Metrosport (Canada).

Represented (legal): Mullin, Rhyne, Emmons & Topel.

Personnel:

BARBARA CYR, v.p., general sales manager.
JUDITH L. VARDAMIS, program director.
JAMES MORRIS, news director.
ERNIE PICHE, chief engineer.

Highest One Hour Rate: \$4000.

Highest 30 Sec. Rate (June 1, 1984): \$1000.

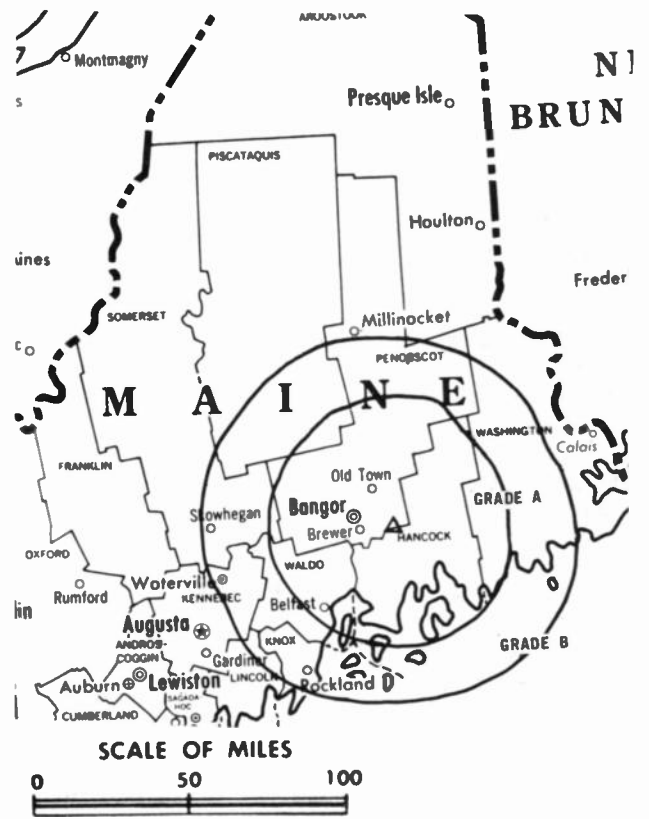
NETWORK BASE HOURLY RATE: \$250.

Station also received in Canadian markets.

BBM Weekly Reach (Spring 1984): 788,000

Total Households: © MSI Consumer Market Data as of 1/1/84 TV Homes: TV% and Circulation © 1984 Arbitron County coverage based on Arbitron study.

Net Weekly Circulation	State County	Total Households	TV Households	%
50% & Over	MAINE			
	Hancock	16,700	16,400	98
	Knox	13,200	12,800	97
	Penobscot	48,300	47,400	98
	Piscataquis	6,600	6,500	98
	Somerset	16,200	15,800	98
	Waldo	10,700	10,400	97
Washington	13,100	12,700	97	
Between 25-49%	MAINE			
	Aroostook	30,100	29,300	97
	Franklin	10,400	10,000	96



WV7I-TV BPCT-4969 Granted 9/27/77

© American Map Corp., 14244

Net Weekly Circulation	State County	Total Households	TV Households	%
Between 5-24%	MAINE			
	Kennebec	41,600	40,700	98
	Oxford	18,600	18,300	98
Station Totals		225,500	220,300	97
Net Weekly Circulation (1984)			128,600	
Average Daily Circulation (1984)			72,100	

BLACKBURN & COMPANY, INC.

**RADIO • TV • CATV • NEWSPAPER BROKERS
NEGOTIATIONS • FINANCING • APPRAISALS**

CHICAGO	333 N. Michigan Ave., 60601	(312) 346-6460
WASHINGTON, D.C.	1111 19th St., N.W., 20036	(202) 331-9270
ATLANTA	400 Colony Sq., #1004, 30361	(404) 892-4655
BEVERLY HILLS	9465 Wilshire Blvd., 90212	(213) 274-8151

Maine—Portland-Poland Spring

WMTW-TV

Ch. 8

Network Service: ABC

Licensee: Harron Communications Corp., Poland Spring, ME 04274.

Studio: Riccar Inn, Poland Spring, ME 04274.

Sales Office: Lafayette Town House, Box 4075, Station A, Portland, ME 04101.

Telephones: Portland (sales) 207-773-5664; Poland Spring (studio) 207-998-4311.

TWX: Portland 710-221-1708.

Technical Facilities: Channel No. 8 (180-186 MHz). Authorized power: 105-kw visual, 17.4-kw aural. Antenna: 387-1-ft. above av. terrain, 120-ft. above ground, 6374-ft. above sea level.

Latitude 44° 16' 13"
Longitude 71° 18' 13"

Transmitter: Mt. Washington, NH.

News Services: AP, ABC.

Satellite Earth Station: In operation.

Ownership: Harron Communications Corp. For other interests see WKTU, Utica, NY.

Began Operation: Aug. 31, 1954. Sale of 80%, control to Dolphin Enterprises approved April 15, 1964 by FCC (*Television Digest*, Vol. 3:40, 41; 4:16). Sale to Mid New York Bcstg. (Harron) approved by FCC Nov. 8, 1967 (Vol. 7:46).

Represented (sales): Avery-Knodel Inc.; Santo Crupi (Boston).

Represented (legal): Hogan & Hartson.

Personnel:

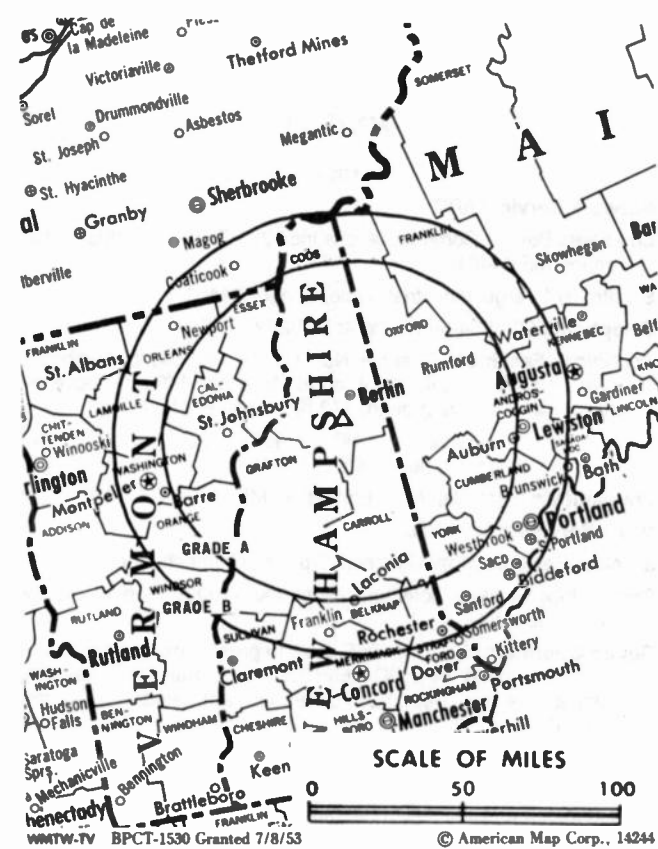
ALFRED P. RITTER, vice president & general manager.
CLAUS WIESE, station manager.
JACK MARTIN, general sales manager.
GERALD SALTZER, national sales manager.
RICHARD GOVE, promotion manager.
JOHN RICKER, director of engineering.
DICK CUSHMAN, assistant chief engineer.
ROBYN ROSSER, production manager.
PHYLLIS BOUCHLES, traffic manager.
JEAN GARDNER, traffic manager.

Highest 30 Sec. Rate (March 1, 1984): \$600.

NETWORK BASE HOURLY RATE: \$750.

Total Households: © MSI Consumer Market Data as of 1/1/84 TV Homes: TV% and Circulation © 1984 Arbitron County coverage based on Arbitron study.

Net Weekly Circulation	State County	Total Households	TV Households	%
50% & Over	MAINE			
	Androscoggin	37,000	36,400	98
	Cumberland	83,400	82,100	98
	Franklin	10,400	10,000	96
	Kennebec	41,600	40,700	98
	Knox	13,200	12,800	97
	Lincoln	10,200	10,000	98
	Oxford	18,600	18,300	98
	Sagadahoc	10,900	10,600	97
	York	54,700	53,900	99
	NEW HAMPSHIRE			
	Carroll	12,700	12,400	98
	Coos	13,500	13,300	99
	Grafton	25,200	24,400	97
Strafford	31,800	31,200	98	
VERMONT				
Caledonia	9,800	9,600	98	
Essex	2,300	2,300	100	
Orange	8,600	8,400	98	
Orleans	8,600	8,500	99	
Washington	19,700	19,300	98	



Net Weekly Circulation	State County	Total Households	TV Households	%
50% & Over	Windsor	20,500	19,900	97
Between 25-49%	MAINE			
	Somerset	16,200	15,800	98
	NEW HAMPSHIRE			
	Belknap	17,400	17,100	99
	Merrimack	37,800	37,000	98
	Sullivan	14,500	14,000	97
Between 5-24%	MAINE			
	Waldo	10,700	10,400	97
	NEW HAMPSHIRE			
	Hillsborough	105,200	103,800	99
	Rockingham	74,600	73,600	99
	NEW YORK			
	Clinton	26,700	26,300	98
	Essex	13,700	13,400	98
	Franklin	15,700	15,300	97
	VERMONT			
Addison	10,200	9,900	97	
Bennington	13,000	12,700	98	
Chittenden	41,600	40,900	98	
Franklin	12,200	12,100	99	
Grand Isle	1,900	1,900	100	
Lamoille	6,500	6,400	98	
Rutland	21,900	21,300	97	
Windham	15,000	14,300	95	
Station Totals		887,500	870,300	98
Net Weekly Circulation (1984)			396,600	
Average Daily Circulation (1984)			212,900	

SATELLITE WEEK

Your link to space business news!

Call 202-872-9200 for more information

Maine—Portland

WCSH-TV

Ch. 6

Network Service: NBC.

Licensee: Maine Radio & Television Co., One Congress Square, Portland, ME 04101.

Studio: One Congress Square.

Telephone: 207-772-0181. **TWX:** 710-221-1988.

Technical Facilities: Channel No. 6 (82-88 MHz). Authorized power: 100-kw visual, 20-kw aural. Antenna: 2000-ft. above av. terrain, 1274-ft. above ground, 2503-ft. above sea level.

Latitude 43° 51' 32"
Longitude 70° 42' 40"

Transmitter: Winn Mtn., Sebago, ME.

News Services: UPI, NBC.

Satellite Earth Station: Satcom, 7-meter; M/A-Com receivers.

Ownership: Trustee of Rines Special Trust, 100%. Rines estate and Mary R. Thompson are the two principal stockholders of WLBZ-TV, Bangor, Maine.

Began Operation: Dec. 1, 1953.

Represented (sales): Katz Television.

Represented (legal): Wilkinson, Barker, Knauer & Quinn.

Represented (engineering): Jules Cohen & Associates.

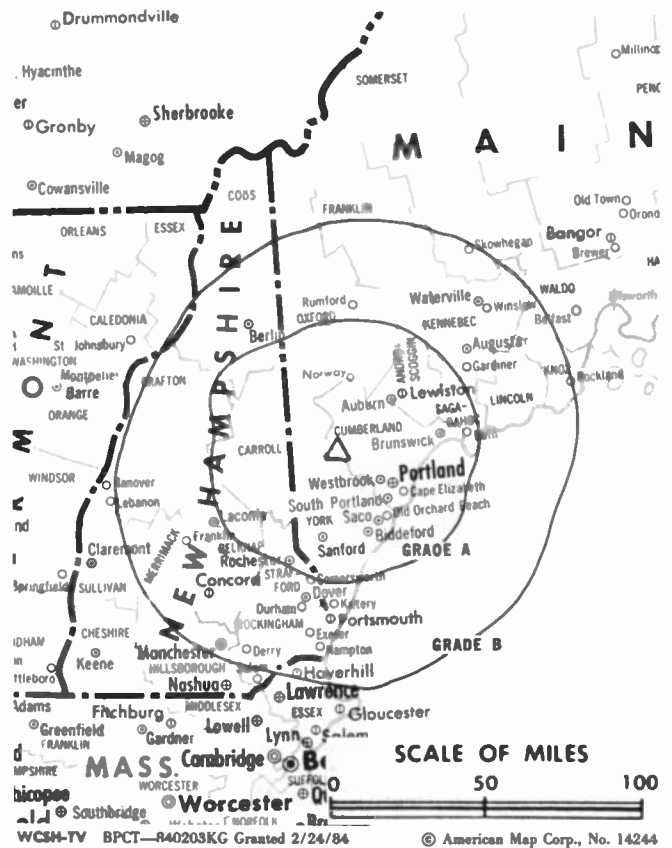
Personnel:

- FRED THOMPSON, president.
- BRUCE MCGORRILL, executive vice president.
- LEW COLBY, general manager.
- JIM DOYLE, sales manager.
- FRED NUTTER, public affairs & editorial director.
- JEFFREY MARKS, news director.
- CLEM PAYEUR, chief engineer.
- KENNETH H. GILMAN, film director.

Highest 30 Sec. Rate: \$600.

Total Households: © MSI Consumer Market Data as of 1/1/84 TV Homes: TV% and Circulation © 1984 Arbitron County coverage based on Arbitron study.

Net Weekly Circulation	State County	Total Households	TV Households	%
50% & Over	MAINE			
	Androscoggin	37,000	36,400	98
	Cumberland	83,400	82,100	98
	Franklin	10,400	10,000	96
	Kennebec	41,600	40,700	98
	Knox	13,200	12,800	97
	Lincoln	10,200	10,000	98
	Oxford	18,600	18,300	98
	Sagadahoc	10,900	10,600	97
	York	54,700	53,900	99
	NEW HAMPSHIRE			
	Belknap	17,400	17,100	99
	Carroll	12,700	12,400	98
	Coos	13,500	13,300	99
Strafford	31,800	31,200	98	



Net Weekly Circulation	State County	Total Households	TV Households	%
Between 25-49%	MAINE			
	Somerset	16,200	15,800	98
	NEW HAMPSHIRE			
Between 5-24%	Grafton	25,200	24,400	97
	Merrimack	37,800	37,000	98
	MAINE			
Between 5-24%	Waldo	10,700	10,400	97
	NEW HAMPSHIRE			
	Hillsborough	105,200	103,800	99
	Rockingham	74,600	73,600	99
	Sullivan	14,500	14,000	97
	VERMONT			
	Caledonia	9,800	9,600	98
	Essex	2,300	2,300	100
Station Totals		651,700	639,700	98
Net Weekly Circulation (1984)			339,700	
Average Daily Circulation (1984)			208,600	

Robert W. Rounsaville & Associates
MEDIA BROKERS AND CONSULTANTS
 ATLANTA: 1-800-531-1500 ORLANDO: 1-800-328-3500

Maine—Portland

WGME-TV

(formerly WGAN-TV)

Ch. 13

Network Service: CBS

Licensee: Guy Gannett Bcstg. Services, Broadcast Center, Northport Plaza, Portland, ME 04104

Studio: Broadcast Center, Northport Plaza, Portland, ME 04104.

Telephone: 207-797-9330.

Technical Facilities: Channel No. 13 (210-216 MHz). Authorized power: 295-kw visual, 29.5-kw aural. Antenna: 1610-ft. above av. terrain, 1619-ft. above ground, 2049-ft. above sea level.

Latitude 43° 55' 28"
Longitude 70° 29' 28"

Transmitter: Brown Hill, Raymond.

News Services: AP, UPI, CBS, Newscope, CNN.

Satellite Earth Station: Satcom Technology, 7-meter; Scientific-Atlanta receivers.

Ownership: Guy Gannett Broadcasting Services is a wholly-owned subsidiary of Guy Gannett Publishing Co. Guy Gannett Bcstg. Services officers: Jean Gannett Hawley, pres.; Robert Gilbertson, exec. v.p. Guy Gannett Publishing Co. publishes **Portland Press Herald, Evening Express** and **Maine Sunday Telegram, Kennebec Journal** and **Central Maine Morning Sentinel**, all in Maine. Gannett also owns WGGB-TV, Springfield-Holyoke, MA; KGAN-TV Cedar Rapids, IA; WINZ-AM-FM, Miami-Miami Beach, FL.; KSTT(AM), Davenport, IA; WXLP (FM), Moline, IL; KOFM(FM), Oklahoma City, OK; WRKT-AM-FM, Cocoa Beach; WPLP(AM) Tampa, FL.

Began Operation: May 16, 1954.

Represented (sales): Blair Television; Paul Mulvihill Ltd. (Canada).

Represented (legal): Dow, Lohnes & Albertson.

Represented (engineering): Lohnes & Culver.

Personnel:

JEAN GANNETT HAWLEY, president.
ROBERT L. GILBERTSON, executive vice president.
DAVID KING, vice president & general manager.
WILLIAM WHITTEN, general sales manager.
FRED DESJARDINS, chief engineer.
KENNETH MacKENZIE, operations manager.

Highest 30 Sec. Rate (June 17, 1984): \$1000.

NETWORK BASE HOURLY RATE: \$850.

Total Households: © MSI Consumer Market Data as of 1/1/84 TV Homes: TV% and Circulation © 1984 Arbitron County coverage based on Arbitron study.

Net Weekly Circulation	State County	Total Households	TV Households	%
MAINE				
50% & Over	Androscoggin	37,000	36,400	98
	Cumberland	83,400	82,100	98
	Franklin	10,400	10,000	96
	Kennebec	41,600	40,700	98
	Lincoln	10,200	10,000	98
	Oxford	18,600	18,300	98
	Sagadahoc	10,900	10,600	97
	York	54,700	53,900	99



SCALE OF MILES
0 50 100
WGME-TV BMPCT—2508 Granted 11/1/59 © American Map Corp., No. 14244

Net Weekly Circulation	State County	Total Households	TV Households	%
MAINE				
Between 25-49%	Knox	13,200	12,800	97
	Somerset	16,200	15,800	98
NEW HAMPSHIRE				
Between 5-24%	Belknap	17,400	17,100	99
	Carroll	12,700	12,400	98
	Coos	13,500	13,300	99
	Strafford	31,800	31,200	98
	Waldo	10,700	10,400	97
NEW HAMPSHIRE				
Between 5-24%	Grafton	25,200	24,400	97
	Merrimack	37,800	37,000	98
	Rockingham	74,600	73,600	99
VERMONT				
Station Totals	Essex	2,300	2,300	100
	Net Weekly Circulation (1984)	522,200	512,300	98
Average Daily Circulation (1984)			279,100	
			170,600	

COMMUNICATIONS DAILY

If it deals with electronic communications, we've got it covered!

Call 202-872-9200 for more information

Maine—Presque Isle

WAGM-TV

Ch. 8

Network Service: CBS; also NBC & ABC.

Licensee: WAGM-TV Inc.

Studio: U.S. Hwy. 1 & Parkhurst Road.

Mailing Address: Box 1149, Presque Isle, ME 04769.

Telephone: 207-764-4461. **TWX:** 710-229-1631.

Technical Facilities: Channel No. 8 (180-186 MHz). Authorized power: 58.9-kw visual, 12.9-kw aural. Antenna: 350-ft. above av. terrain, 292-ft. above ground, 962-ft. above sea level.

Latitude 46° 43' 44"

Longitude 68° 00' 07"

Transmitter: U.S. Hwy. 1 & Parkhurst Rd.

News Service: UPI.

Satellite Earth Station: In operation.

Ownership: NEP Communications Inc. See WNEP-TV, Scranton, PA.

Began Operation: Oct. 13, 1956. Sale of 94.8% to Hildreth family by Harold Glidden approved Sept. 19, 1956 by FCC (*Television Digest*, Vol. 13:39). Sale to present owner approved Feb. 8, 1984.

Represented (sales): Katz Television.

Represented (legal): Koteen & Naftalin.

Represented (engineering): Jules Cohen & Associates

Personnel:

THOMAS SHELBURNE III, chief operating officer.

NORMAN W. JOHNSON, v. p., general manager & national sales manager.

EUGENE BREWER, chief engineer.

RON MADORE, sales manager, northern district.

Highest One Hour Rate: \$705.

Highest 30 Sec. Rate (May 7, 1984): \$200. **NETWORK BASE HOURLY RATE:** \$275.

Total Households: © MSI Consumer Market Data as of 1/1/84 TV Homes: TV% and Circulation © 1984 Arbitron County coverage based on Arbitron study.

Net Weekly Circulation	State County	Total Households	TV Households	%
MAINE				
50% & Over	Aroostook	30,100	29,300	97
Station Totals		30,100	29,300	97
Net Weekly Circulation (1984)			27,200	
Average Daily Circulation (1984)			21,600	

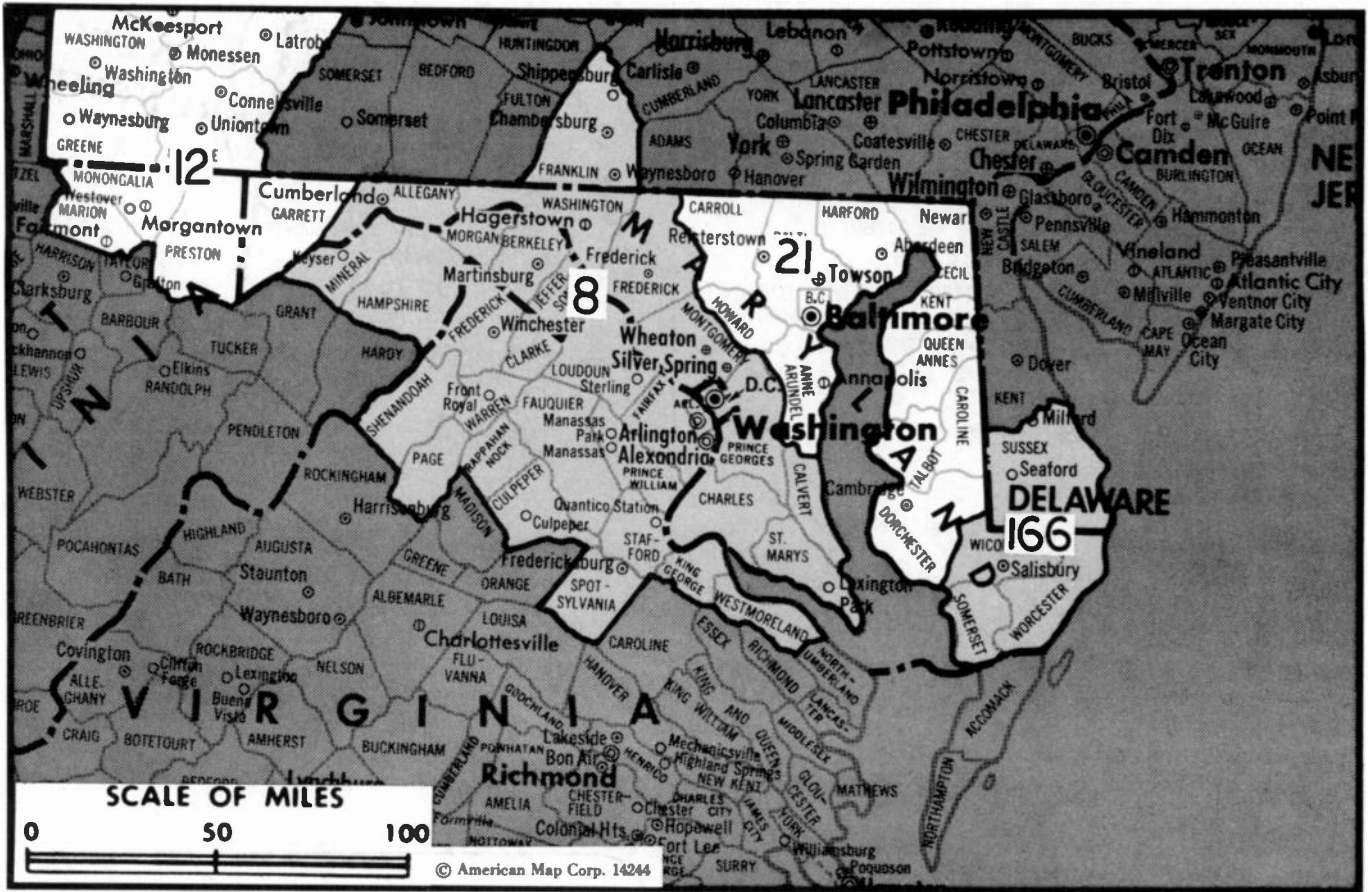


**Media Brokerage Specialist
CATV, TV and Radio**

**THE
TED HEPBURN
COMPANY**

Ted Hepburn, President Todd Hepburn, Vice-President
P.O. Box 42401, Cincinnati, Ohio 45242 (513) 791-8730

Maryland



Maryland Station Status as of August 15, 1984

	VHF	UHF	TOTAL
Commercial Television Stations	3	5	8
Educational Television Stations	0	4	4
			12

Market	Arbitron ADI TV Households	Rank	Market Area Commercial TV Stations
Washington, DC.....	1,522,400	8	WCQR (50), WDCA-TV (20), WDVM-TV (9), WHAG-TV (25), WJLA-TV (7), WRC-TV (4), WTKK (66), WTTG (5)
Pittsburgh, PA.....	1,175,200	12	KDKA-TV (2), WPCB-TV (40), WPGH-TV (53), WPTT-TV (22), WPXI (11), WTAE-TV (4)
Baltimore, MD.....	851,800	21	WBAL-TV (11), WBFF (45), WJZ-TV (13), WMAR-TV (2), WNUV-TV (54)
Salisbury, MD.....	81,400	166	WBOC-TV (16), WMDT (47)

Maryland—Baltimore

WBAL-TV

Ch. 11

Network Service: CBS.

Licensee: Hearst Corp., Radio & TV Div., Maryland's Broadcast Center, Baltimore, MD 21211.

Studio: Maryland's Broadcast Center, Baltimore, MD 21211.

Telephone: 301-467-3000. **TWX:** 710-234-1086.

Technical Facilities: Channel No. 11 (198-204 MHz). Authorized power: 316-kw visual, 31.6-kw aural. Antenna: 1000-ft. above av. terrain, 998-ft. above ground, 1318-ft. above sea level.

Latitude 39° 20' 05"
Longitude 76° 39' 03"

Transmitter: 3800 Hooper Ave.

AM Affiliate: WBAL, 50-kw, 1090 kHz (NBC).

FM Affiliate: WIYY, 20-kw, 97.9 MHz (No. 250), 960-ft.

News Services: AP, UPI, CBS.

Satellite Earth Station: In operation; 7-meter.

Ownership: Hearst Corp. which owns newspapers & magazines, including **Baltimore News-American**. For other interests, see Group Ownership & Newspaper Ownership of TV Station.

Began Operation: March 11, 1948.

Represented (sales): Blair Television.

Represented (legal): Dempsey & Koplovitz.

Represented (engineering): A. Earl Cullum Jr. Consulting Engineers.

Personnel:

MALCOLM D. POTTER, vice president & general manager.
JACK GILMORE, vice president & general sales manager.
LYNN McINTYRE, program director.
DAVID SMITH, promotion manager.
BETSY HYLE, news director.
JOHN COOKE, executive producer.
J. SYDNEY KING, community service manager.
OTTO CLAUS, chief engineer.

Rates: Not available.

Total Households: © MSI Consumer Market Data as of 1/1/84 TV Homes: TV% and Circulation © 1984 Arbitron County coverage based on Arbitron study.

Net Weekly Circulation	State County	Total Households	TV Households	%
50% & Over	DELAWARE			
	Kent	35,700	35,400	99
	MARYLAND			
	Anne Arundel	133,700	133,000	99
	Baltimore	524,300	521,600	99
	Caroline	8,700	8,600	99
	Carroll	34,500	34,300	99
	Cecil	21,000	20,900	100
	Dorchester	11,400	11,200	98
	Frederick	41,700	41,400	99
	Harford	50,900	50,600	99
	Howard	48,500	48,200	99
	Kent	6,300	6,200	98
	Queen Annes	9,600	9,500	99
	Talbot	10,600	10,500	99
	PENNSYLVANIA			
	Adams	24,800	24,200	98
Between 25-49%	DELAWARE			
	Sussex	38,400	37,900	99
	MARYLAND			
	Calvert	12,300	12,100	98
	Prince Georges	232,500	231,600	100
St Marys	21,000	20,800	99	



WBAL-TV BPCT-5141 Granted 8/5/58

© American Map Corp., 14244

Net Weekly Circulation	State County	Total Households	TV Households	%
Between 25-49%	Wicomico	24,700	24,400	99
	Worcester	12,800	12,600	98
PENNSYLVANIA	Franklin	42,500	41,100	97
	York	120,000	117,700	98
WEST VIRGINIA	Morgan	4,200	4,100	98
DISTRICT OF COLUMBIA	Dist Of			
Columbia	246,100	243,200	99	
DELAWARE	New Castle	144,700	144,000	100
MARYLAND	Charles	24,800	24,500	99
	Montgomery	222,000	221,100	100
	Somerset	6,800	6,700	99
	Washington	41,700	41,300	99
PENNSYLVANIA	Cumberland	67,600	66,400	98
	Lancaster	132,300	127,700	97
VIRGINIA	Arlington	122,500	121,800	99
Clarke	3,800	3,800	100	
Fairfax	244,700	243,700	100	
Frederick	13,300	13,100	98	
Loudoun	20,600	20,400	99	
Shenandoah	21,600	21,300	99	
Stafford	11,000	10,900	99	
Stafford	14,200	14,000	99	
Warren	14,200	14,000	99	
Westmoreland	8,700	8,500	98	
Westmoreland	5,600	5,500	98	
WEST VIRGINIA	Berkeley	18,200	18,000	99
	Jefferson	11,400	11,300	99
Station Totals		2,851,700	2,825,100	99
Net Weekly Circulation (1984)			1,147,100	
Average Daily Circulation (1984)			628,800	

Maryland—Baltimore

WBFF

Ch. 45

Network Service: None, independent.

Licensee: Chesapeake Television Inc., 3500 Parkdale Ave., Baltimore, MD 21211.

Studio: 3500 Parkdale Ave., Baltimore, MD 21211.

Telephone: 301-462-4500. **Fax:** 301-462-5647. **TWX:** 710-234-1009.

Technical Facilities: Channel No. 45 (656-662 MHz). Authorized power: 5000-kw max. & 4170-kw horizontal visual, 500-kw max. & 417-kw horizontal aural. Antenna: 900-ft. above av. terrain, 706-ft. above ground, 1249-ft. above sea level.

Latitude 39° 17' 13"
Longitude 76° 45' 16"

Holds CP for change to 3925-kw max. visual, 785-kw max. aural, 896-ft. above av. terrain. BMPCT-830816KH.

Transmitter: 1200 N. Rolling Rd.

News Service: UPI.

Satellite Earth Stations: Harris, 3-meter; Microdyne, 5-meter; Microdyne & Automation Techniques receivers.

Ownership: Julian S. Smith, 47.5%; Frederick M. Himes Jr., 8.2%; Robert L. Simmons, 5%; others, none with more than 5%; Commercial Radio Institute Inc., 33%. Principals have interest in WTTE(TV), Columbus, OH & WPTT-TV, Pittsburgh, PA.

Began Operation: April 11, 1971.

Represented (sales): Seltel Inc.

Represented (legal): Fisher, Wayland, Cooper & Leader.

Represented (engineering): Carl T. Jones Corp.

Personnel:

- JULIAN S. SMITH, president & general manager.
- FREDERICK M. HIMES JR., exec. v.p. & operations manager.
- ROBERT SIMMONS, vice president, sales.
- BROCK ABERNATHY, sales manager.
- WILLIAM LeFEVRE, program manager.
- DWIGHT WEEMS, production manager.
- AUGUSTINE LEVERO, marketing manager.
- ERNEST BOSTON, news director.
- GEORGE LEWIS, special programs manager.
- SHARON CHRISTOPHER, public affairs manager.
- DENNIS WINTERS, chief engineer.
- KAREN LOKER, promotion manager.

Highest 30 Sec. Rate (July 1, 1984): \$400.

Total Households: © MSI Consumer Market Data as of 1/1/84 TV Homes: TV% and Circulation © 1984 Arbitron County coverage based on Arbitron study.

Net Weekly Circulation	State County	Total Households	TV Households	%
50% & Over	MARYLAND			
	Baltimore	524,300	521,600	99
	Kent	6,300	6,200	98
Between 25-49%	MARYLAND			
	Anne Arundel	133,700	133,000	99
	Carroll	34,500	34,300	99
	Dorchester	11,400	11,200	98
	Harford	50,900	50,600	99
	Howard	48,500	48,200	99
	Queen Annes	9,600	9,500	99
	PENNSYLVANIA			
	York	120,000	117,700	98
	VIRGINIA			
	Warren	8,700	8,500	98



WBFF BMPCT-830816KH Granted 8/30/83 © American Map Corp., No. 14244

Net Weekly Circulation	State County	Total Households	TV Households	%
Between 25-49%	WEST VIRGINIA			
	Berkeley	18,200	18,000	99
Between 5-24%	DISTRICT OF COLUMBIA			
	Dist Of Columbia	246,100	243,200	99
	DELAWARE			
	Kent	35,700	35,400	99
	MARYLAND			
	Calvert	12,300	12,100	98
	Caroline	8,700	8,600	99
	Cecil	21,000	20,900	100
	Frederick	41,700	41,400	99
	Montgomery	222,000	221,100	100
	Prince Georges	232,500	231,600	100
	St Marys	21,000	20,800	99
	Talbot	10,600	10,500	99
	PENNSYLVANIA			
	Adams	24,800	24,200	98
	Cumberland	67,600	66,400	98
	Franklin	42,500	41,100	97
	Fulton	4,900	4,700	96
	Lancaster	132,300	127,700	97
	VIRGINIA			
	Arlington	122,500	121,800	99
	Clarke	3,800	3,800	100
	Fairfax	244,700	243,700	100
	Frederick	20,600	20,400	99
	Loudoun	21,600	21,300	99
	Prince William	56,900	56,500	99
Station Totals		2,559,900	2,536,000	99
Net Weekly Circulation (1984)			616,200	
Average Daily Circulation (1984)			234,900	

Maryland—Baltimore

WJZ-TV

Ch. 13

Network Service: ABC.

Licensee: A Group W Station, Westinghouse Broadcasting & Cable Inc. Television Hill, Baltimore, MD 21211.

Studio: Television Hill, Baltimore, MD 21211.

Telephone: 301-466-0013. **TWX:** 301-955-1178.

Technical Facilities: Channel No. 13 (210-216 MHz). Authorized power: 316-kw visual, 31.6-kw aural. Antenna: 990-ft. above av. terrain, 998-ft. above ground, 1318-ft. above sea level.

Latitude 39° 20' 4.3"
Longitude 76° 39' 2.8"

Transmitter: Television Hill.

News Services: AP, UPI.

Satellite Earth Station: Scientific-Atlanta, 10-meter; Scientific-Atlanta receivers.

Ownership: Subsidiary of Westinghouse Electric Corp. For officers and other interests, see Group W in Group Ownership of Television Stations.

Began Operation: Nov. 2, 1948. Sale to present owner by Ben & Herman Cohen families approved June 27, 1957, by FCC (*Television Digest*, Vol. 13:18, 19, 26).

Represented (sales): Group W Television Sales.

Personnel:

- JOHN J. SPINOLA, vice president & general manager.
- ROBERT DONOHUE, general sales manager.
- JAMES EATON, program director.
- HELEN SCZRUBA, operations manager.
- RITA POORE, creative services manager.
- MICHAEL BROOM, human resources manager.
- BOB ROSS, engineering manager.
- LYNN ALFORD, controller/business manager.
- KRISTAN LEATHERMAN, public relations manager.
- DICK GOGGIN, marketing unit manager.
- PHYLLISS SHELTON, community affairs manager.
- DICK PETERSON, market development manager.

Rates: On request.

NETWORK BASE HOURLY RATE: \$1925.

Total Households: © MSI Consumer Market Data as of 1/1/84 TV Homes: TV% and Circulation © 1984 Arbitron County coverage based on Arbitron study.

Net Weekly Circulation	State County	Total Households	TV Households	%
50% & Over	DELAWARE			
	Kent	35,700	35,400	99
	MARYLAND			
	Allegany	29,600	29,300	99
	Anne Arundel	133,700	133,000	99
	Baltimore	524,300	521,600	99
	Caroline	8,700	8,600	99
	Carroll	34,500	34,300	99
	Cecil	21,000	20,900	100
	Dorchester	11,400	11,200	98
	Frederick	41,700	41,400	99
	Harford	50,900	50,600	99
	Howard	48,500	48,200	99
	Kent	6,300	6,200	98
	Queen Annes	9,600	9,500	99
	Talbot	10,600	10,500	99
	Wicomico	24,700	24,400	99
PENNSYLVANIA				
Adams	24,800	24,200	98	
Between 25-49%	DELAWARE			
	Sussex	38,400	37,900	99
	MARYLAND			
	Calvert	12,300	12,100	98
Prince Georges	232,500	231,600	100	



WJZ-TV BPCT-2248 Granted 2/5/57

© American Map Corp., 14244

For Low-Power TV Stations Consult Index

Net Weekly Circulation	State County	Total Households	TV Households	%
Between 25-49%	St Marys	21,000	20,800	99
	Somerset	6,800	6,700	99
	Worcester	12,800	12,600	98
PENNSYLVANIA	Franklin	42,500	41,100	97
	York	120,000	117,700	98
VIRGINIA	Warren	8,700	8,500	98
WEST VIRGINIA	Berkeley	18,200	18,000	99
	Mineral	10,000	9,800	98
DISTRICT OF COLUMBIA	Dist Of Columbia	246,100	243,200	99
Between 5-24%	MARYLAND			
	Charles	24,800	24,500	99
	Montgomery	222,000	221,100	100
Washington	41,700	41,300	99	
PENNSYLVANIA	Cumberland	67,600	66,400	98
	Fulton	4,900	4,700	96
	Lancaster	132,300	127,700	97
VIRGINIA	Arlington	122,500	121,800	99
	Clarke	3,800	3,800	100
	Fairfax	244,700	243,700	100
	Frederick	20,600	20,400	99
	Loudoun	21,600	21,300	99
	Stafford	14,200	14,000	99
	Westmoreland	5,600	5,500	98
WEST VIRGINIA	Jefferson	11,400	11,300	99
	Morgan	4,200	4,100	98
Station Totals		2,727,200	2,700,900	99
Net Weekly Circulation (1984)			1,176,100	
Average Daily Circulation (1984)			676,600	

Maryland—Baltimore

WMAR-TV

Ch. 2

Network Service: NBC.

Licensee: WMAR Inc., Box 1957, Baltimore, MD 21203.

Studio: Television Park, 6400 York Rd., Baltimore, MD 21212.

Telephone: 301-377-2222. TWX: 710-232-1804.

Technical Facilities: Channel No. 2 (54-60 MHz). Authorized power: 100-kw visual, 10-kw aural. Antenna: 1000-ft. above av. terrain, 999-ft. above ground, 1319-ft. above sea level.

Latitude 39° 20' 04.3"

Longitude 76° 39' 02.8"

Transmitter: Television Hill, 3724 Parkdale Ave.

FM Affiliate: WMAR-FM, 29-kw, 106.5 MHz (No. 293), 622-ft.

News Services: AP, UPI, NBC.

Satellite Earth Station: Scientific-Atlanta, 7-meter.

Ownership: Wholly-owned subsidiary of Abell Communications. Stephen D. Seymour, pres. Also owns WMAR-FM, Baltimore, MD; WDOQ(FM), Daytona Beach, FL; WCRJ-AM-FM, Jacksonville, FL; WTJZ & WNVZ(FM), Newport News, VA.

Began Operation: Oct. 27, 1947.

Represented (sales): TeleRep Inc.

Represented (legal): Hogan & Hartson.

Personnel:

ARNOLD J. KLEINER, vice president & general manager.
H. JOHN MARKS, vice president, sales.
CHARLOTTE M. HALL, dir., broadcast operations & programming.
JOSEPH M. BRUNO, director of engineering.
JOHN A. BUTTE, news director.

Highest 30 Sec. Rate: \$6000.

Total Households: © MSI Consumer Market Data as of 1/1/84 TV Homes: TV% and Circulation © 1984 Arbitron County coverage based on Arbitron study.

Net Weekly Circulation	State County	Total Households	TV Households	%
50% & Over	DELAWARE			
	Kent	35,700	35,400	99
	MARYLAND			
	Anne Arundel	133,700	133,000	99
	Baltimore	524,300	521,600	99
	Caroline	8,700	8,600	99
	Carroll	34,500	34,300	99
	Cecil	21,000	20,900	100
	Dorchester	11,400	11,200	98
	Frederick	41,700	41,400	99
	Harford	50,900	50,600	99
	Howard	48,500	48,200	99
	Kent	6,300	6,200	98
	Queen Annes	9,600	9,500	99
	Talbot	10,600	10,500	99
	Wicomico	24,700	24,400	99
	Worcester	12,800	12,600	98
PENNSYLVANIA				
Adams	24,800	24,200	98	
Between 25-49%	DELAWARE			
	Sussex	38,400	37,900	99
	MARYLAND			
	Calvert	12,300	12,100	98
	St Marys	21,000	20,800	99
	Somerset	6,800	6,700	99
	Washington	41,700	41,300	99
	PENNSYLVANIA			
	Franklin	42,500	41,100	97
	York	120,000	117,700	98
	VIRGINIA			
	Warren	8,700	8,500	98



Net Weekly Circulation	State County	Total Households	TV Households	%
Between 25-49%	WEST VIRGINIA			
	Berkeley	18,200	18,000	99
	Jefferson	11,400	11,300	99
Between 5-24%	DISTRICT OF COLUMBIA			
	Dist Of Columbia	246,100	243,200	99
MARYLAND	Charles	24,800	24,500	99
	Montgomery	222,000	221,100	100
	Prince Georges	232,500	231,600	100
NEW JERSEY	Salem	23,400	23,000	98
	PENNSYLVANIA			
Cumberland	67,600	66,400	98	
Fulton	4,900	4,700	96	
Lancaster	132,300	127,700	97	
VIRGINIA	Arlington	122,500	121,800	99
	Clarke	3,800	3,800	100
	Fairfax	244,700	243,700	100
	Fauquier	13,300	13,100	98
	Frederick	20,600	20,400	99
	King George	3,800	3,800	99
	Loudoun	21,600	21,300	99
	Madison	3,700	3,600	97
	Northumberland	4,100	4,000	98
	Page	7,400	7,400	99
	Prince William	56,900	56,500	99
Rappahannock	2,500	2,500	100	
WEST VIRGINIA	Shenandoah	11,000	10,900	99
	Spotsylvania	19,100	18,900	99
	Westmoreland	5,600	5,500	98
	Hampshire	5,600	5,500	98
Morgan	4,200	4,100	98	
Station Totals		2,824,200	2,797,000	99
Net Weekly Circulation (1984)			1,138,000	
Average Daily Circulation (1984)			599,800	

Maryland—Baltimore

WNUV-TV

Ch. 54

Network Service: None, independent.

Licensee: New-Vision Inc., 6317 Park Heights Ave., Baltimore, MD 21215.

Studio: 3001 Druid Park Dr., Baltimore, MD 21215.

Telephone: 301-462-5400.

Technical Facilities: Channel No. 54 (710-716 MHz). Authorized power: 4645-kw max. visual, 464.5-kw max. aural. Antenna: 1146-ft. above av. terrain, 1000-ft. above ground, 1505-ft. above sea level.

Latitude 39° 17' 15"
Longitude 76° 45' 38"

Transmitter: 0.37-mi. W of Rolling Rd., 0.16-mi. N of U.S. 40, Catonsville.

Satellite Earth Stations: Microband, 5-meter & 7-meter.

Ownership: Samuel S. Kravetz, pres., 27%; Isaac S. Blonder, v.p., 12.5%; Frances C. Gaguine, secy., 12.5%; Estate of Bernard Salditch, 12.5%; Ben H. Tongue, 12.5%; Dorothy H. Kravetz, 9.2%; Diane F., Katherine & Richard Kravetz, 4.6% each.

Began Operation: July 1, 1982.

Represented (sales): Independent Television Sales Inc.

Represented (legal): Fly, Shuebruk, Gaguine, Boros, Schulkind & Braun.

Represented (engineering): Moffet, Larson & Johnson.

Personnel:

- SAMUEL KRAVETZ, general manager.
- BOB HOUSEN, general sales manager.
- MARK SALDITCH, program director.
- PAUL GARNET, chief engineer

Highest 30 Sec. Rate (Sept. 3, 1983): \$300.

Total Households: © MSI Consumer Market Data as of 1/1/84 TV Homes: TV% and Circulation © 1984 Arbitron County coverage based on Arbitron study.

Net Weekly Circulation	State County	Total Households	TV Households	%
MARYLAND				
Between 5-24%	Baltimore	524,300	521,600	99
	Carroll	34,500	34,300	99
	Harford	50,900	50,600	99
	Howard	48,500	48,200	99
	Kent	6,300	6,200	98
	Queen Annes	9,600	9,500	99
Station Totals		674,100	670,400	99
Net Weekly Circulation (1984)			82,000	
Average Daily Circulation (1984)			24,700	



ON TOP

... a position in the industry maintained by those who read **Television Digest** regularly.

Maryland—Hagerstown

WHAG-TV

Ch. 25

Network Service: NBC.

Licensee: Great Trails Bcstg. Corp., 4 S. Main St. Dayton, OH.

Studio: 13 E. Washington St., Hagerstown, MD 21740.

Telephone: 301-797-4400.

Technical Facilities: Channel No. 25 (536-542 MHz). Authorized power: 67.6-kw max. & 436-kw horizontal visual, 67.6-kw max. & 43.6-kw horizontal aural. Antenna: 1229-ft. above av. terrain, 454-ft. above ground, 1894-ft. above sea level.

Latitude 39° 39' 35"
Longitude 77° 57' 57"

Transmitter: 1.8-mi. W of Clear Spring, Fairview Mtn.

News Service: AP, NBC.

Ownership: Alexander J. Williams, pres.-treas.; Clark W. Davis, v.p.; Elizabeth Sawyer, secy.; John P. Williams Jr., asst. secy.; Charles Sawyer Estate, 42.6%; Edward Sawyer, John Sawyer & Anne S. Greene, 7.1% each; John Sawyer, Trustee, 25.6%; Charles Sawyer III, 3.9%; John P. Williams Jr., Trustee, 3.3%; Thomas C. Sawyer Estate, 2.6%; Caroline Sawyer, 0.7%. Great Trails owns WFFT-TV, Fort Wayne, IN; WCII & WKJJ-FM, Louisville, KY; WCOL & WXGT(FM), Columbus; WING(AM), Dayton; WGTZ(FM), Eaton; WIZE(AM), Springfield, OH; WMKE & WBCS(FM), Milwaukee, WI.

Began Operation: Jan. 3, 1970. Sale to present owners by Richard Henson, et al., approved by FCC July 30, 1981 (*Television Digest*, Vol. 21:6). Transfer of control by Adler Communications Corp. granted by FCC Sept. 18, 1972.

Represented (sales): Katz Television.

Represented (legal): Haley, Bader & Potts.

Represented (engineering): Cohen & Dippell.

Personnel:

GEORGE J. WYMER, vice president & general manager.

HUGH BRESLIN III, sales manager.

KENNETH JOHNSON, chief engineer.

Highest 30 Sec. Rate (Jan. 13, 1984): \$250.

NETWORK BASE HOURLY RATE: \$145.

Total Households: © MSI Consumer Market Data as of 1/1/84 TV Homes: TV% and Circulation © 1984 Arbitron County coverage based on Arbitron study.

Net Weekly Circulation	State County	Total Households	TV Households	%
50% & Over	MARYLAND			
	Allegany	29,600	29,300	99
	Washington	41,700	41,300	99
	PENNSYLVANIA			
	Franklin	42,500	41,100	97
Between 25-49%	WEST VIRGINIA			
	Berkeley	18,200	18,000	99
	Mineral	10,000	9,800	98
	Morgan	4,200	4,100	98
	Between 5-24%	PENNSYLVANIA		
Fulton		4,900	4,700	96
WEST VIRGINIA				
Between 5-24%	MARYLAND			
	Frederick	41,700	41,400	99
	Garrett	9,600	9,400	98



Net Weekly Circulation	State County	Total Households	TV Households	%
Between 5-24%	PENNSYLVANIA			
	Bedford	17,000	16,500	97
	Cumberland	67,600	66,400	98
	Huntingdon	15,100	14,700	97
	VIRGINIA			
	Frederick	20,600	20,400	99
	Page	7,400	7,400	99
	Warren	8,700	8,500	98
	WEST VIRGINIA			
	Hardy	3,600	3,500	97
	Jefferson	11,400	11,300	99
Station Totals		359,400	353,300	98
Net Weekly Circulation (1984)			137,100	
Average Daily Circulation (1984)			69,400	

Did you read
Television Digest
this week?

Maryland—Salisbury

WBOC-TV

Ch. 16

Network Service: CBS, NBC.

Licensee: Mid-Atlantic Communications Inc., Radio-TV Park, Salisbury, MD 21801.

Studio: Radio-TV Park, Salisbury, MD 21801.

Telephone: 301-749-1111. **TWX:** 301-344-4947.

Technical Facilities: Channel No. 16 (482-488 MHz). Authorized power: 4070-kw max. & 933-kw horizontal visual, 407-kw max. & 93.3-kw horizontal aural. Antenna: 980-ft. above av. terrain, 1003-ft. above ground, 1049-ft. above sea level.

Latitude 38° 30' 16"
Longitude 75° 38' 35"

Transmitter: 1.2-mi. S of intersection of Rtes. 24 & 347, approx. 5-mi. SE of Sharptown.

News Service: AP.

Ownership: Thomas H. Draper, pres., 55%; Robert A. Fischer Jr., secy., 4%; David G. Burton, 10%; Glenn C. Kenton, 5%; Robert A. Fischer Sr. & Richard S. Fischer, 3% each; Six Plus Inc., 20%. Six Plus ownership: Walter E. Timm, trustee, chmn., 74.5%; Glenn C. Kenton, pres.; George A. Weymouth, v.p., 13.2%; Clarence A. Weymouth, secy.; G. Howard Edler Jr., treas.; Eugene E. Weymouth, 3.3%; Deo & Andrew Hobbs Jr., 2.7% each.

Began Operation: July 15, 1954. Sale to present owners by The A. S. Abell Co. approved by FCC Sept. 5, 1980.

Represented (sales): Katz Television.

Represented (legal): Arent, Fox, Kintner, Plotkin & Kahn.

Represented (engineering): A. D. Ring & Associates.

Personnel:

THOMAS H. DRAPER, president & general manager.
JACK W. WARD, vice president & operations manager.
WILLIAM K. KENTON, general sales manager.
ROBERT GETZ, local sales manager.
LARRY YOUNG, program & news director.
TIMOTHY MORGAN, promotional & creative services manager.
VINCENT E. DONOVAN, chief engineer

Highest 30 Sec. Rate (Aug. 1, 1983): \$350.

NETWORK BASE HOURLY RATE: \$850

Total Households: © MSI Consumer Market Data as of 1/1/84 TV Homes: TV% and Circulation © 1984 Arbitron County coverage based on Arbitron study.

Net Weekly Circulation	State County	Total Households	TV Households	%
50% & Over	DELAWARE			
	Kent	35,700	35,400	99
	Sussex	38,400	37,900	99
	MARYLAND			
	Somerset	6,800	6,700	99
	Wicomico	24,700	24,400	99
	Worcester	12,800	12,600	98
	VIRGINIA			
	Accomack	11,800	11,500	97
Between 25-49%	MARYLAND			
	Caroline	8,700	8,600	99
	Dorchester	11,400	11,200	98
Station Totals		150,300	148,300	98
Net Weekly Circulation (1984)			104,000	
Average Daily Circulation (1984)			66,900	



For Group Ownership of TV Stations, consult Index

YOU DON'T NEED ESP YOU NEED EWR!

Television Digest's **EARLY WARNING REPORT** capsulates retail sales and inventory activity in television and video so you can evaluate changes and trends in the industry.

For more information, call or write:



TELEVISION DIGEST INC.
1836 Jefferson Place, NW
Washington, D.C. 20036
(202) 872-9200

Maryland—Salisbury

WMDT

Ch. 47

Network Service: ABC, NBC.

Licensee: Delmarva Broadcast Service Limited Partnership, Box 321, Salisbury, MD 21801.

Studio: 202 Downtown Plaza, Salisbury, MD 21801.

Telephone: 301-742-4747

Technical Facilities: Channel No. 47 (668-674 MHz). Authorized power: 3470-kw max. & 676-kw horizontal visual, 347-kw max. & 67.6-kw horizontal aural. Antenna: 1000-ft. above av. terrain, 1027-ft. above ground, 1049-ft. above sea level.

Latitude 38° 30' 06"
Longitude 75° 44' 09"

Transmitter: Sneathen Church Rd., near Sharptown, MD.

News Service: AP.

Satellite Earth Station: In operation; Andrew receivers.

Ownership: Joseph L. Brechner, 12.5% & Mid Florida Television Corp., 40%, general partners; 25 limited partners.

Began Operation: April 11, 1980. Sale to present owners approved by FCC May 5, 1982.

Represented (sales): Avery-Knodel Inc.

Represented (legal): Cohn & Marks.

Represented (engineering): Kessler & Gehman Associates.

Personnel:

FRANK PILGRIM, general manager.
CHARLES HOLZNER, director of engineering.
SAM TAYLOR, general sales manager.
WARREN ADAMS, news director.
CHRIS HITCH, traffic manager.
STEPHEN CRITSER, office manager.

Highest 30 Sec. Rate (July 1, 1984): \$350.

NETWORK BASE HOURLY RATE: \$225.

Total Households: © MSI Consumer Market Data as of 1/1/84 TV Homes: TV% and Circulation © 1984 Arbitron County coverage based on Arbitron study.

Net Weekly Circulation	State County	Total Households	TV Households	%
50% & Over	DELAWARE			
	Sussex	38,400	37,900	99
	MARYLAND			
	Somerset	6,800	6,700	99
	Wicomico	24,700	24,400	99
	Worcester	12,800	12,600	98



WMDT BPCT-7808311A Granted 3/11/79

© American Map Corp., 14244

Net Weekly Circulation	State County	Total Households	TV Households	%
Between 25-49%	DELAWARE			
	Kent	35,700	35,400	99
	MARYLAND			
	Dorchester	11,400	11,200	98
	VIRGINIA			
	Accomack	11,800	11,500	97
Between 5-24%	MARYLAND			
	Caroline	8,700	8,600	99
	St Marys	21,000	20,800	99
Station Totals		171,300	169,100	98
Net Weekly Circulation (1984)			79,200	
Average Daily Circulation (1984)			38,100	

Station Totals do not include Counties in which Circulation is less than 5%



Massachusetts Station Status as of August 15, 1984

	VHF	UHF	TOTAL
Commercial Television Stations	3	8	11
Educational Television Stations	1	2	3
			14

VIDEO WEEK

for current reports on the home video industry
Call 202-872-9200 for more information.

State Cross Reference List
Communities That Receive Programs of Stations That Are Located Elsewhere

WLNE, New Bedford--See Providence, RI
WZTZ-TV, Boston--See Marlborough, MA
WSMW-TV, Boston--See Worcester, MA
WLVI-TV, Cambridge--See Boston, MA

Market	Arbitron ADI TV Households	Rank
Boston, MA.....	1,933,300	6
Providence, RI-New Bedford, MA	557,800	41
Albany-Schenectady-Troy, NY	470,000	51
Springfield, MA.....	230,100	96

Market Area Commercial TV Stations

WBZ-TV (4), WCVB-TV (5), WLVI-TV (56), WMUR-TV (9), WNDS (50), WNEV-TV (7), WNHT (21), WQTV (68), WSBK-TV (38), WSMW-TV (27), WXNE (25), WJAR-TV (10), WLNE (6), WPRI-TV (12), WSTG (64), WCDC (19), WNYT (13), WRGB (6), WTEN (10), WXXA-TV (23), WGGB-TV (40), WWLP (22)

Massachusetts—Adams

WCDC

Ch. 19

(Satellite of WTEN, Albany, NY)

Network Service: ABC.

Licensee: Knight-Ridder Broadcasting Inc.

Studio: See WTEN, Albany, NY.

Telephone: Albany, 518-436-4822. **TWX:** 710-441-8203.

Technical Facilities: Channel No. 19 (500-506 MHz). Authorized power: 448.7-kw max. visual, 44.87-kw max. aural. Antenna: 2090-ft. above av. terrain, 248-ft. above ground, 3688-ft. above sea level.

Latitude 42° 38' 14"
Longitude 73° 10' 07"

Transmitter: Atop Mt. Greylock, Adams, MA.

News Services: AP, UPI, National Weather Service.

Ownership: See WTEN, Albany, NY.

Began Operation: Feb. 5, 1954. Left air Feb. 25, 1956 when tower and antenna were destroyed by high winds. Sold to Capital Cities Bcstg. by Leon Podolsky and associates and station resumed operation Feb. 22, 1957 (*Television Digest*, Vol. 12:49; 13:6, 8). Sale to present owner by Capital Cities Bcstg. approved by FCC Feb. 1971.

Represented (sales): MMT Sales Inc.

Represented (legal): Wilmer, Cutler & Pickering.

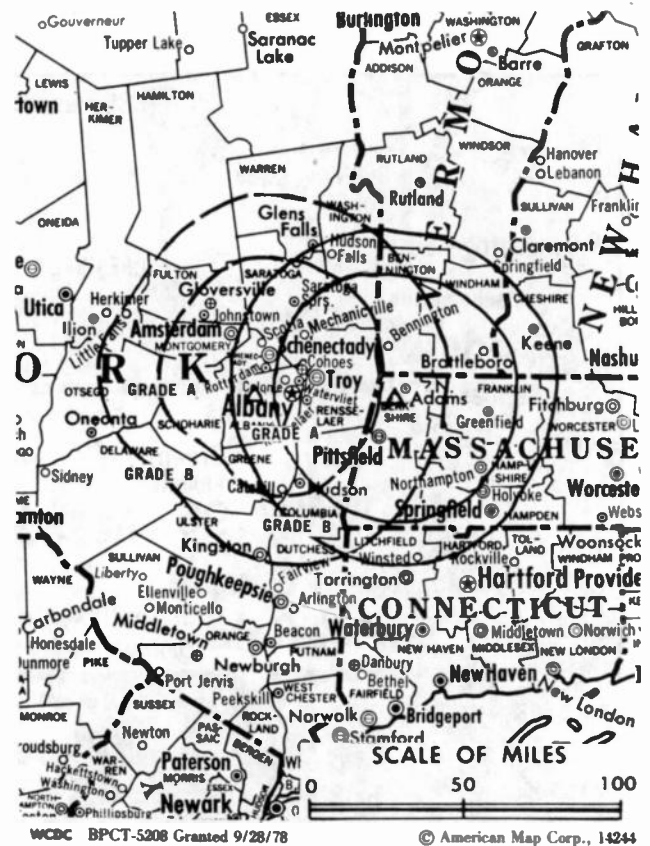
Represented (engineering): Edward F. Lorentz & Associates.

Personnel: Same as WTEN Albany, NY.

Rates: Sold in combination with WTEN, Albany, NY.

NETWORK BASE HOURLY RATE: Bonus to WTEN Albany, NY.

Arbitron Data: Included with parent WTEN, Albany, NY.



State Public/Educational Stations are listed in
a Directory following Commercial Stations

Massachusetts—Boston

WBZ-TV

Ch. 4

Network Service: NBC.

Licensee: A Group W Station, Westinghouse Bcstg. and Cable Inc., 1170 Soldiers Field Rd., Boston, MA 02134.

Studio: 1170 Soldiers Field Rd., Boston 02134.

Telephone: 617-787-7000. **TWX:** 710-330-0283.

Technical Facilities: Channel No. 4 (66-72 MHz). Authorized power: 60.3-kw visual, 9.75-kw aural. Antenna: 1160-ft. above av. terrain, 1199-ft. above ground, 1349-ft. above sea level.

Latitude 42° 18' 37"
Longitude 71° 14' 14"

Transmitter: 350 Cedar St., Needham Heights, MA.

AM Affiliate: WBZ, 50-kw, 1030 kHz.

News Services: AP, UPI, Group W Newsfeed, NBC.

Satellite Earth Station: Transmit/receive; Scientific-Atlanta, 10-meter; Scientific-Atlanta receivers.

Ownership: Subsidiary of Westinghouse Electric Corp. See Group W under Group Ownership of Television Stations.

Began Operation: June 9, 1948.

Represented (sales): Group W Television Sales.

Represented (legal): Wilkes, Artis, Hedrick & Lane.

Personnel:

THOMAS GOODGAME, vice president & general manager.
JONATHAN KLEIN, v.p., sales & marketing.
PAM MASTERS, sales manager.
KENNAN WILLIAMS, sales manager.
BARRY SCHULMAN, program manager.
BOB GLOVER, production manager.
FRANCINE ACKBAR, executive producer.
ANN KARELITZ, marketing manager.
NANCE GILLMARTIN, public relations director.
STAN HOPKINS, news director.
BOB HOUGHTON, controller.
JANET DAVIS, human resources director.
GEORGE ST. ANDRE, engineering manager.
JOSEPH BLAKE, assistant engineering manager.

Highest 30 Sec. Rate (Sept. 1, 1984): \$8500.

NETWORK BASE HOURLY RATE: \$3700.

Total Households: © MSI Consumer Market Data as of 1/1/84 TV Homes: TV% and Circulation © 1984 Arbitron County coverage based on Arbitron study.

Net Weekly Circulation	State County	Total Households	TV Households	%	
50% & Over	CONNECTICUT				
	Windham	34,200	33,500	98	
MASSACHUSETTS	Barnstable	68,100	66,800	98	
	Bristol	174,600	172,500	99	
	Dukes	4,300	4,100	95	
	Essex	236,600	233,800	99	
	Franklin	25,700	24,900	97	
	Middlesex	489,500	483,600	99	
	Nantucket	2,300	2,200	96	
	Norfolk	216,300	214,100	99	
	Plymouth	145,100	143,200	99	
	Suffolk	249,200	243,100	98	
	Worcester	235,300	231,900	99	
	NEW HAMPSHIRE	Belknap	17,400	17,100	99
		Cheshire	23,400	22,700	97
		Hillsborough	105,200	103,800	99
Merrimack		37,800	37,000	98	
Rockingham		74,600	73,600	99	



Net Weekly Circulation	State County	Total Households	TV Households	%
50% & Over	Strafford	31,800	31,200	98
	Sullivan	14,500	14,000	97
	VERMONT			
	Windham	15,000	14,300	95
Between 25-49%	CONNECTICUT			
	New London	85,300	83,400	98
	MAINE			
	York	54,700	53,900	99
	NEW HAMPSHIRE			
	Grafton	25,200	24,400	97
	RHODE ISLAND			
	Bristol	16,200	16,100	99
	Kent	57,700	57,200	99
	Newport	29,400	29,000	99
Providence	214,900	212,100	99	
Washington	33,900	33,300	98	
VERMONT	Caledonia	9,800	9,600	98
	Windsor	20,500	19,900	97
Between 5-24%	CONNECTICUT			
	Tolland	38,600	37,800	98
MASSACHUSETTS	Berkshire	53,700	52,700	98
	Hampden	161,800	159,200	98
	Hampshire	47,500	46,400	98
NEW HAMPSHIRE	Carroll	12,700	12,400	98
VERMONT	Essex	2,300	2,300	100
	Orange	8,600	8,400	98
Station Totals		3,073,700	3,025,500	98
Net Weekly Circulation (1984)			2,081,900	
Average Daily Circulation (1984)			1,247,300	

Massachusetts—Boston

WCVB-TV

Ch. 5

Network Service: ABC.

Licensee: Metromedia Inc., 5 TV Place, Needham Branch, Boston, MA 02192.

Studio: 5 TV Place. **Telephone:** 617-449-0400.

Technical Facilities: Channel No. 5 (76-82 MHz). Authorized power: 100-kw visual, 10-kw aural. Antenna: 980-ft. above av. terrain, 1199-ft. above ground, 1200-ft. above sea level.

Latitude 42° 18' 37"
Longitude 71° 14' 14"

Transmitter: 352 Cedar St., Needham, MA.

News Services: AP, UPI, ABC, CNN.

Satellite Earth Stations: 2 in operation; Scientific-Atlanta receivers.

Ownership: Metromedia Inc. See Group Ownership of TV Stations.

Began Operation: March 19, 1972. Sale to present owner by Boston Broadcasters approved by FCC April 1, 1982 (*Television Digest*, Vol. 21:30, 31; 22:1, 14).

Represented (sales): Katz Television.

Personnel:

ROBERT M. BENNETT, president, Metromedia Television.
S. JAMES COPPERSMITH, vice president & general manager.
DEBORAH J. SINAY, vice president & sales director.
JOSH McGRAW, vice president & local sales manager.
WILLIAM LEE MOCKBEE, vice president & director of research.
PAUL LA CAMERA, vice president for public affairs.
PHILIP S. BALBONI, vice president & director of news.
THOMAS J. BRINGOLA, vice president & business manager.
J. CLIFFORD CURLEY, vice president & program manager.
ROSS KAUFFMAN, vice president & dir. of engineering.
RICHARD LEE DICKINSON, vice president & design director.
JILL KATZ, creative services director.
BRUCE SUTTON, director of commercial operations.
BURT PERETSKY, public relations manager.
BILL FINE, national sales manager.
DAVID FOLSOM, chief engineer.

Rates: On request.

Total Households: © MSI Consumer Market Data as of 1/1/84 TV Homes: TV% and Circulation © 1984 Arbitron County coverage based on Arbitron study.

Net Weekly Circulation	State County	Total Households	TV Households	%
50% & Over	CONNECTICUT			
	Windham	34,200	33,500	98
	MASSACHUSETTS			
	Barnstable	68,100	66,800	98
	Essex	236,600	233,800	99
	Middlesex	489,500	483,600	99
	Nantucket	2,300	2,200	96
	Norfolk	216,300	214,100	99
	Plymouth	145,100	143,200	99
	Suffolk	249,200	243,100	98
	Worcester	235,300	231,900	99
	NEW HAMPSHIRE			
	Cheshire	23,400	22,700	97
	Hillsborough	105,200	103,800	99
Merrimack	37,800	37,000	98	
Rockingham	74,600	73,600	99	
Strafford	31,800	31,200	98	

State Public/Educational Stations are listed in a Directory following Commercial Stations



WCVB-TV BMPCT-7316 Granted 7/29/71

© American Map Corp., 14244

Net Weekly Circulation	State County	Total Households	TV Households	%
Between 25-49%	CONNECTICUT			
	New London	85,300	83,400	98
	MASSACHUSETTS			
	Bristol	174,600	172,500	99
	Dukes	4,300	4,100	95
	Franklin	25,700	24,900	97
	MAINE			
	York	54,700	53,900	99
	NEW HAMPSHIRE			
	Belknap	17,400	17,100	99
RHODE ISLAND				
Providence	214,900	212,100	99	
VERMONT				
Windham	15,000	14,300	95	
Windsor	20,500	19,900	97	
Between 5-24%	CONNECTICUT			
	Tolland	38,600	37,800	98
	MASSACHUSETTS			
	Berkshire	53,700	52,700	98
	Hampden	161,800	159,200	98
	Hampshire	47,500	46,400	98
	NEW HAMPSHIRE			
	Carroll	12,700	12,400	98
	Grafton	25,200	24,400	97
	Sullivan	14,500	14,000	97
	RHODE ISLAND			
	Bristol	16,200	16,100	99
	Kent	57,700	57,200	99
	Newport	29,400	29,000	99
Washington	33,900	33,300	98	
Station Totals		3,053,000	3,005,200	98
Net Weekly Circulation (1984)			1,947,900	
Average Daily Circulation (1984)			1,155,800	

Massachusetts—Cambridge-Boston

WLVI-TV

Ch. 56

Network Service: None, independent.

Licensee: Gannett Massachusetts Bcstg. Inc., Box 56, Boston, MA.

Studio: Box 56, 75 Wm. T. Morrissey Blvd. Boston, MA 02101.

Telephone: 617-265-5656.

Technical Facilities: Channel No. 56 (722-728 MHz). Authorized power: 2240-kw max. & 1660-kw horizontal visual, 226-kw max. & 166-kw horizontal aural. Antenna: 1186-ft. above av. terrain, 1201-ft. above ground, 1349-ft. above sea level.

Latitude 42° 18' 12"
Longitude 71° 13' 08"

Transmitter: 140 Cabot St., Needham, MA.

News Services: CNN, CNN Headline News.

Satellite Earth Station: Scientific-Atlanta, 7-meter; Scientific-Atlanta receivers.

Ownership: Gannett Co. Inc., 100%. For other interests, see Group Ownership of TV Stations.

Began Operation: Aug. 31, 1953; left air March 30, 1956. Sale to Harvey Radio Labs by Middlesex Bcstg. approved by FCC Sept. 1, 1959. Harvey operated station experimentally from May 17 to Nov. 17, 1962. Sale to Kaiser Bcstg. approved Oct. 20, 1966 (*Television Digest*, Vol. 6:26, 43) and station resumed operation Dec. 21, 1966. Sale to Field by Kaiser approved June 22, 1977 (Vol. 16:51; 17:26). Sale to present owner by Field Communications approved by FCC May 12, 1983 (Vol. 22:47).

Represented (sales): Blair Television.

Represented (legal): Nixon, Hargrave, Devans & Doyle.

Personnel:

GERALD R. WALSH, president & general manager.
KEVIN J. DUNN, vice president & general sales manager.
ANDREW M. SEYFFERT, vice president & comptroller.
VICKY GREGORIAN, program manager.
THOM NEESON, national sales manager.
DEREK DALTON, local sales manager.
GUNNAR RIEGER, engineering manager.
LIZ WRUBLIN, promotion manager.
NATALIE McIVER, director of news & public affairs.
SUSAN BYRNE, research director.

Highest 30 Sec. Rate (May 3, 1982): \$8000.

Total Households: © MSI Consumer Market Data as of 1/1/84 TV Homes: TV% and Circulation © 1984 Arbitron County coverage based on Arbitron study.

Net Weekly Circulation	State County	Total Households	TV Households	%
50% & Over	MASSACHUSETTS			
	Barnstable	68,100	66,800	98
	Plymouth	145,100	143,200	99
Between 25-49%	CONNECTICUT			
	New London	85,300	83,400	98
	MASSACHUSETTS			
	Bristol	174,600	172,500	99
	Dukes	4,300	4,100	95
	Essex	236,600	233,800	99
	Middlesex	489,500	483,600	99
	Nantucket	2,300	2,200	96
	Norfolk	216,300	214,100	99
	Suffolk	249,200	243,100	98
Worcester	235,300	231,900	99	
MAINE				
Androscoggin	37,000	36,400	98	
Kennebec	41,600	40,700	98	
York	54,700	53,900	99	
NEW HAMPSHIRE				
Belknap	17,400	17,100	99	



For Explanation of Arbitron Data, see page 14

Net Weekly Circulation	State County	Total Households	TV Households	%
Between 25-49%	CONNECTICUT			
	Cheshire	23,400	22,700	97
	Coos	13,500	13,300	99
	Hillsborough	105,200	103,800	99
	Merrimack	37,800	37,000	98
	Rockingham	74,600	73,600	99
	Strafford	31,800	31,200	98
	Sullivan	14,500	14,000	97
	RHODE ISLAND			
	Bristol	16,200	16,100	99
Kent	57,700	57,200	99	
Newport	29,400	29,000	99	
Providence	214,900	212,100	99	
Between 5-24%	CONNECTICUT			
	New Haven	283,800	279,700	99
	Windham	34,200	33,500	98
	MASSACHUSETTS			
	Hampshire	47,500	46,400	98
	MAINE			
	Cumberland	83,400	82,100	98
	Franklin	10,400	10,000	96
	Hancock	16,700	16,400	98
	Oxford	18,600	18,300	98
Penobscot	48,300	47,400	98	
Piscataquis	6,600	6,500	98	
Sagadahoc	10,900	10,600	97	
Somerset	16,200	15,800	98	
Waldo	10,700	10,400	97	
NEW HAMPSHIRE				
Carroll	12,700	12,400	98	
Grafton	25,200	24,400	97	
RHODE ISLAND				
Washington	33,900	33,300	98	
Station Totals		3,335,400	3,284,000	98
Net Weekly Circulation (1984)				1,249,600
Average Daily Circulation (1984)				494,000

Massachusetts—Boston

WNEV-TV

Ch. 7

SEVEN

WNEV-TV BOSTON

TELEREP, INC.

Network Service: CBS.

Licensee: New England Television Inc., Govt. Center, Boston, MA 02114.

Studio: 7 Bulfinch Place, Govt. Center, Boston, MA 02114.

Telephone: 617-725-0777. **TWX:** 710-321-0361.

Technical Facilities: Channel No. 7 (174-180 MHz). Authorized power: 316-kw visual, 63.2-kw aural. Antenna: 1000-ft. above av. terrain, 1069-ft. above ground, 1184-ft. above sea level.

Latitude 42° 18' 40"
Longitude 71° 13' 00"

Transmitter: Tower Road, Newton, MA.

News Services: AP, UPI.

Satellite Earth Station: In operation; Avantek receivers.

Map Note: Contours calculated by revised Sec. 73.699 of FCC Rules not available.

Ownership: David C. Mugar, chmn.; Community Bcstg. of Boston, 59.41%; The Dudley Station Corp., 39.6%. CBB ownership: David G. Mugar, pres., 59.44%; John P. Chase, 5.95%; Robert C. Linnell, 5.8%; 27 others, none with more than 3%. Dudley ownership: Edward Fredkin, 13.22%; Henry M. Morgan, 9.26%; Bertram L. Lee, 8.62%; 45 others, none with more than 8%.

Began Operation: June 21, 1948 owned by RKO General Inc. Following loss of station license, combination of two competing applicants began operation May 22, 1982 (*Television Digest*, Vol. 18:17, 36; 21:49; 22:1, 4, 19).

Represented (sales): TeleRep Inc.

Represented (legal): Fitch, Miller & Tourse.

Personnel:

SEYMOUR YANOFF, president & general manager.
RICHARD GOLDMAN, vice president, sales.
JEFF SCHIFFMAN, vice president, programming.
RICHARD WEISBERG, vice president, marketing & creative services.
JEFF ROSSER, vice president, news.
KARL RENWANZ, vice president, engineering.
VICTOR LAI, vice president, finance & administration.
TERRI PARK, vice president, public relations.
LEONARD GOLDMAN, local sales manager.

Highest 30 Sec. Rate (July 16, 1984): \$10,000.

Total Households: © MSI Consumer Market Data as of 1/1/84 TV Homes: TV% and Circulation © 1984 Arbitron County coverage based on Arbitron study.

Net Weekly Circulation	State County	Total Households	TV Households	%
50% & Over	MASSACHUSETTS			
	Barnstable	68,100	66,800	98
	Bristol	174,600	172,500	99
	Essex	236,600	233,800	99
	Middlesex	489,500	483,600	99
	Nantucket	2,300	2,200	96
	Norfolk	216,300	214,100	99
	Plymouth	145,100	143,200	99
	Suffolk	249,200	243,100	98
Worcester	235,300	231,900	99	



Net Weekly Circulation	State County	Total Households	TV Households	%
50% & Over	NEW HAMPSHIRE			
	Belknap	17,400	17,100	99
	Cheshire	23,400	22,700	97
	Hillsborough	105,200	103,800	99
	Merrimack	37,800	37,000	98
	Rockingham	74,600	73,600	99
	Strafford	31,800	31,200	98
Between 25-49%	CONNECTICUT			
	Windham	34,200	33,500	98
	MASSACHUSETTS			
	Dukes	4,300	4,100	95
	Franklin	25,700	24,900	97
Between 5-24%	MAINE			
	York	54,700	53,900	99
	NEW HAMPSHIRE			
	Sullivan	14,500	14,000	97
	RHODE ISLAND			
	Bristol	16,200	16,100	99
	Kent	57,700	57,200	99
	Providence	214,900	212,100	99
	CONNECTICUT			
	New London	85,300	83,400	98
	MASSACHUSETTS			
	Hampshire	47,500	46,400	98
	NEW HAMPSHIRE			
	Carroll	12,700	12,400	98
	RHODE ISLAND			
	Newport	29,400	29,000	99
	Washington	33,900	33,300	98
	VERMONT			
	Windham	15,000	14,300	95
	Windsor	20,500	19,900	97
Station Totals		2,773,700	2,731,100	98
Net Weekly Circulation (1984)			1,847,700	
Average Daily Circulation (1984)			923,700	

Massachusetts—Boston

WQTV

Ch. 68

Network Service: None, independent.

Licensee: Boston Star Broadcasting Inc.

Studio: 390 Commonwealth Ave., Boston, MA 02215.

Telephone: 617-267-1530.

Technical Facilities: Channel No. 68 (800-806 MHz). Authorized power: 1337-kw visual, 200-kw aural. Antenna: 785-ft. above av. terrain, 887-ft. above ground, 897-ft. above sea level.

Latitude 42° 20' 50"
Longitude 71° 04' 59"

Transmitter: Prudential Center.

Satellite Earth Station: Calstar, 5-meter; Calstar receivers.

Ownership: Boston Star Broadcasting Inc., 100%. Byron H. Lasky, pres., 38.5%; Donald A. Spiegelman, 12.5%; John P. Sullivan, 49%. Lasky has interest in New Television Corp., licensee of KNXV-TV, Phoenix, AZ; Chapman Radio & TV Corp., licensee of WTTO(TV), Birmingham, AL. Lasky & Spiegelman have interest in B & F Bcstg. Inc., licensee of WCGV-TV, Milwaukee, WI.

Began Operation: Jan. 3, 1979. Sale to present owners approved by FCC March 22, 1982.

Represented (sales): Seitel Inc.

Represented (legal): Fletcher, Heald & Hildreth.

Represented (engineering): Lohnes & Culver.

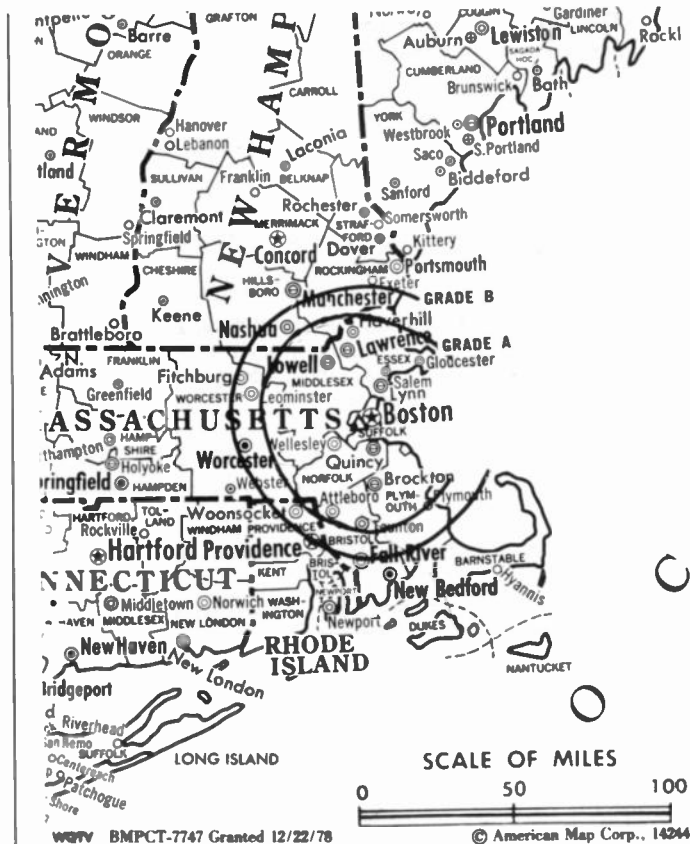
Personnel:

BYRON H. LASKY, chairman.
EDWIN COOPERSTEIN, president & general manager.
ROBERT S. KRAUS, vice president & general sales manager.
WILLIAM A. CUNNINGHAM, business manager.
ROBERT PEIRCE, chief engineer.

Highest 30 Sec. Rate (Sept. 10, 1984): \$750.

Total Households: © MSI Consumer Market Data as of 1/1/84 TV Homes: TV% and Circulation © 1984 Arbitron County coverage based on Arbitron study.

**For Arbitron Market Rankings,
see page 1**



Net Weekly Circulation	State County	Total Households	TV Households	%
MASSACHUSETTS				
Between 5-24%	Essex	236,600	233,800	99
	Middlesex	489,500	483,600	99
	Norfolk	216,300	214,100	99
	Plymouth	145,100	143,200	99
	Suffolk	249,200	243,100	98
Station Totals		1,336,700	1,317,800	98
Net Weekly Circulation (1984)			136,000	
Average Daily Circulation (1984)			45,500	

**THE
TED HEPBURN
COMPANY**

Media Brokerage Specialist CATV, TV and Radio

Ted Hepburn, President Todd Hepburn, Vice-President
P.O. Box 42401, Cincinnati, Ohio 45242 (513) 791-8730

Massachusetts—Boston

WSBK-TV

Ch 38

Network Service: None, independent.

Licensee: New Boston Television Inc., 83 Leo Birmingham Pkwy., Brighton, MA 02135.

Studio: 83 Leo Birmingham Pkwy., Brighton, MA 02135.

Technical Facilities: Channel No. 38 (614-620 MHz). Authorized power: 3160-kw max. & 1170-kw horizontal visual, 316-kw max. & 117-kw horizontal aural. Antenna: 1180-ft. above av. terrain, 1201-ft. above ground, 1349-ft. above sea level.

Latitude 42° 18' 12"
Longitude 71° 13' 08"

Transmitter: 0.33-mi. E of Highland Ave. & Rte. 128, Needham.

News Service: UPI.

Satellite Earth Station: Scientific-Atlanta, 10-meter; Scientific-Atlanta receivers.

Ownership: Storer Communications Inc., 100%. For other interests, see Group Ownership of TV Stations.

Began Operation: Oct. 12, 1964. Transfer of control to Storer Bcstg. by Catholic TV Center approved July 29, 1966 by FCC (Television Digest, Vol. 6:15, 31).

Represented (sales): Storer Television Sales.

Represented (legal): Herrick & Smith.

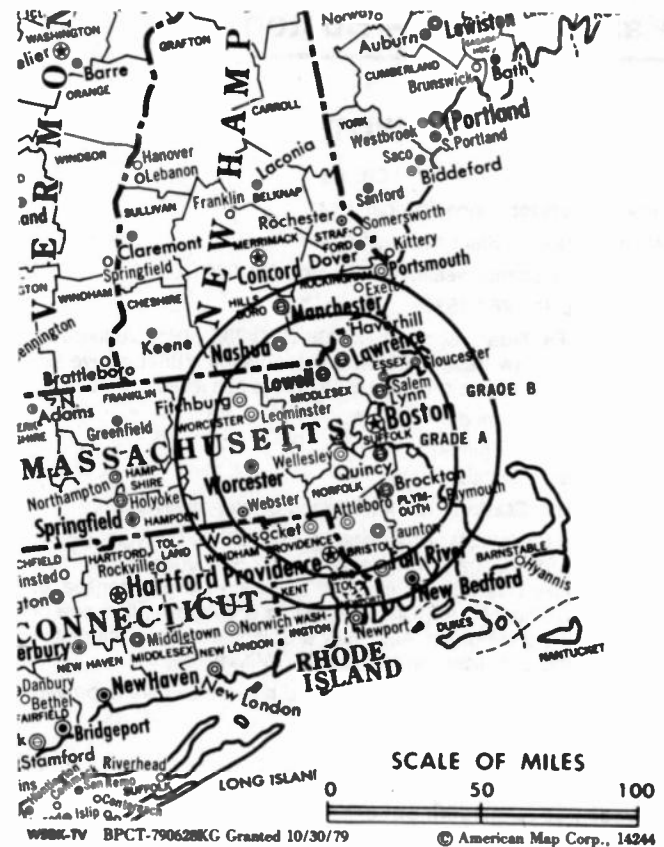
Personnel:

DANIEL J. BERKERY, vice president & general manager.
VIRGINIA C. JONES, controller.
STUART TAUBER, assistant general manager.
FRANK COMERFORD, local sales manager.
TOM WARNER, national sales manager.
JOHN ANDERSON, director, sales development.
DICK BEACH, operations manager.
JOHN S. VIALL, director of operations.
FRAN VACCARI, chief engineer.
FRED BIERMAN, program director.

Highest 30 Sec. Rate (May 2, 1982): \$5000.

Total Households: © MSI Consumer Market Data as of 1/1/84 TV Homes: TV% and Circulation © 1984 Arbitron County coverage based on Arbitron study.

Net Weekly Circulation	State County	Total Households	TV Households	%
50% & Over	MASSACHUSETTS			
	Essex	236,600	233,800	99
	Middlesex	489,500	483,600	99
	Norfolk	216,300	214,100	99
	Plymouth	145,100	143,200	99
	Suffolk	249,200	243,100	98
	NEW HAMPSHIRE			
	Hillsborough	105,200	103,800	99
Between 25-49%	CONNECTICUT			
	New Haven	283,800	279,700	99
	New London	85,300	83,400	98
	MASSACHUSETTS			
	Barnstable	68,100	66,800	98
	Berkshire	53,700	52,700	98
	Bristol	174,600	172,500	99
	Dukes	4,300	4,100	95
	Franklin	25,700	24,900	97
	Hampden	161,800	159,200	98
	Hampshire	47,500	46,400	98
	Nantucket	2,300	2,200	96
	Worcester	235,300	231,900	99
	MAINE			
	Androscoggin	37,000	36,400	98
	Cumberland	83,400	82,100	98
	Kennebec	41,600	40,700	98
	York	54,700	53,900	99
NEW HAMPSHIRE				
Belknap	17,400	17,100	99	
Cheshire	23,400	22,700	97	



Net Weekly Circulation	State County	Total Households	TV Households	%
Between 25-49%	MASSACHUSETTS			
	Coos	13,500	13,300	99
	Grafton	25,200	24,400	97
	Merrimack	37,800	37,000	98
	Rockingham	74,600	73,600	99
	Strafford	31,800	31,200	98
	NEW YORK			
	Albany	110,700	108,800	98
	Fulton	21,000	20,600	98
	Onondaga	171,000	168,700	99
	Rensselaer	54,400	53,400	98
	Saratoga	57,200	56,400	99
	Schenectady	56,600	55,800	99
	Warren	20,400	19,900	98
	RHODE ISLAND			
	Bristol	16,200	16,100	99
	Kent	57,700	57,200	99
	Newport	29,400	29,000	99
	Providence	214,900	212,100	99
Between 5-24%	CONNECTICUT			
	Hartford	299,600	294,600	98
	Litchfield	59,200	58,100	98
	Middlesex	49,600	48,700	98
	MAINE			
	Windham	34,200	33,500	98
	Franklin	10,400	10,000	96
	Knox	13,200	12,800	97
	Lincoln	10,200	10,000	98
	Oxford	18,600	18,300	98
	Penobscot	48,300	47,400	98
	Piscataquis	6,600	6,500	98
	Sagadahoc	10,900	10,600	97
	Somerset	16,200	15,800	98
	Waldo	10,700	10,400	97

(Continued on page 465)

Station Totals	5,821,200	5,733,600	98
Net Weekly Circulation (1984)		1,887,100	
Average Daily Circulation (1984)		739,500	

Massachusetts—Boston

WXNE

Ch. 25

Network Service: None, independent.

Licensee: WXNE-TV Inc., CBN Center, Virginia Beach, VA 23463.

Studio: 100 2nd Ave., Needham, MA 02192.

Telephone: 617-449-4200.

Technical Facilities: Channel No. 25 (536-542 MHz). Authorized power: 1950-kw max. & 1380-kw horizontal visual, 201.4-kw max. & 142.6-kw horizontal aural. Antenna: 1174-ft. above av. terrain, 1201-ft. above ground, 1349-ft. above sea level.

Latitude 42° 18' 12"
Longitude 71° 13' 08"

Transmitter: 0.33-mi. E of Highland Ave. & Rte. 128, Needham.

News Service: UPI.

Satellite Earth Station: Scientific-Atlanta, 10-meter; Scientific-Atlanta receivers.

Ownership: CBN Continental Bcstg. Network Inc. See Group Ownership of TV Stations.

Began Operation: Oct. 10, 1977.

Represented (sales): Independent TV Sales Inc.

Represented (legal): Fisher, Wayland, Cooper & Leader.

Represented (engineering): Edward F. Lorentz & Associates.

Personnel:

M. G. ROBERTSON, president.
WILLIAM B. KNIGHT, vice president & general manager.
DAVID LEAHY, general/national sales manager.
PETER HENNESSEY, local sales manager.

Highest 30 Sec. Rate (July 1, 1984): \$3000.

Total Households: © MSI Consumer Market Data as of 1/1/84 TV Homes: TV% and Circulation © 1984 Arbitron County coverage based on Arbitron study.

Net Weekly Circulation	State County	Total Households	TV Households	%
MASSACHUSETTS				
Between 25-49%	Bristol	174,600	172,500	99
	Dukes	4,300	4,100	95
	Essex	236,600	233,800	99
	Middlesex	489,500	483,600	99
	Nantucket	2,300	2,200	96
	Norfolk	216,300	214,100	99
	Plymouth	145,100	143,200	99
	Suffolk	249,200	243,100	98
Worcester	235,300	231,900	99	
NEW HAMPSHIRE				
	Rockingham	74,600	73,600	99
	Strafford	31,800	31,200	98
RHODE ISLAND				
	Bristol	16,200	16,100	99



WXNE BNPCT—7672 Granted 4/28/77

© American Map Corp., No. 14244

Net Weekly Circulation	State County	Total Households	TV Households	%
Between 25-49%	Newport	29,400	29,000	99
	Providence	214,900	212,100	99
Between 5-24%	CONNECTICUT Windham	34,200	33,500	98
	MASSACHUSETTS Barnstable	68,100	66,800	98
	Hampden	161,800	159,200	98
	Hampshire	47,500	46,400	98
	MAINE York	54,700	53,900	99
	NEW HAMPSHIRE Cheshire	23,400	22,700	97
	Hillsborough	105,200	103,800	99
	RHODE ISLAND Kent	57,700	57,200	99
	Washington	33,900	33,300	98
Station Totals		2,706,600	2,667,300	98
Net Weekly Circulation (1984)				728,700
Average Daily Circulation (1984)				242,800

TV - Radio - CATV - Newspaper

Robert W. Rounsaville & Associates
MEDIA BROKERS AND CONSULTANTS

ATLANTA, GA 30355 P.O. Box 11898 (404) 261-3000 /1-800-531-1500
ORLANDO, FL 32802 P.O. Box 2991 (305) 423-9426 /1-800-328-3500

Massachusetts—Marlborough

WZTZ-TV

Ch. 66

Network Service: None, independent.

Grantee: 66 Corp., Box 405, Fayville, MA 01745.

Studio: Framingham, MA.

Mailing Address: Box 405, Fayville, MA 01745.

Technical Facilities: Channel No. 66 (782-788 MHz). Authorized power: 3666-kw max. visual, 366-kw max. aural. Antenna: 1180-ft. above av. terrain, 1249-ft. above ground, 1449-ft. above sea level.

Latitude	42°	23'	01"
Longitude	71°	29'	35"

Transmitter: Parmenter Rd., Hudson, MA.

News Service: AP.

Satellite Earth Station: M/A-Com.

Ownership: John H. Garabedian, pres., 90%; Arnold W. Ginsberg, 10%.

Due to Begin Operation: October 1, 1984.

Represented (legal): Cohn & Marks.

Represented (engineering): Robert M. Lund.

Personnel:

A. W. GINSBERG, exec. v.p. & general manager.

Highest 30 Sec. Rate: \$500.



WZTZ-TV BMPCT-830822K1 Granted 4/10/84

© American Map Corp., No. 14244

Massachusetts—New Bedford- Providence, RI

WFDG

Ch. 28

Network Service: None, independent.

Grantee: Metrovision Inc., 186 Middleboro Rd., East Freetown, MA 02717.

Mailing Address: Dr. Franklin Graham, 1276 Westover Rd., Stamford, CT 06902.

Technical Facilities: Channel No. 28 (554-560 MHz). Authorized power: 2754-kw visual, 275.4-kw aural. Antenna: 808-ft. above av. terrain, 865-ft. above ground, 935-ft. above sea level.

Latitude	41°	46'	39"
Longitude	70°	55'	41"

Transmitter: 186 Middleboro Rd., East Freetown.

Ownership: Franklin D. Graham, pres., 82%; Judith D. Graham, secy.-treas., 10%; Robert F. Aaron & Scott H. Robb, 4% reserved each.

Due to Begin Operation: 1984.

Represented (legal): Verner, Lipfert, Bernhard & McPherson.

Represented (engineering): E. Harold Munn Jr. & Associates Inc.

Personnel:

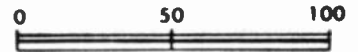
DR. FRANKLIN D. GRAHAM, president & chief executive officer.

Highest 30 Sec. Rate (1984): \$750.

For Explanation of Arbitron Data, see page 14



SCALE OF MILES



WFDG BMPCT—830912KE Granted 12/9/83

© American Map Corp., No. 14244

Massachusetts—Springfield-Holyoke

WGGB-TV

Ch. 40

Network Service: ABC.

Licensee: The WHYN Stations Corp., Box 3633, Springfield, MA 01102-3633.

Studio: 1300 Liberty St., Springfield, MA 01104.

Telephone: 413-785-1911. **TWX:** 710-350-1369.

Technical Facilities: Channel No. 40 (626-632 MHz). Authorized power: 3680-kw visual, 368-kw aural. Antenna: 1004-ft. above av. terrain, 152-ft. above ground, 1352-ft. above sea level.

Latitude 42° 14' 30"
Longitude 72° 38' 56"

Transmitter: Top of Mt. Tom.

News Service: AP.

Ownership: See WGME-TV, Portland, ME.

Began Operation: April 14, 1953. Sale with AM & FM affiliates to present owner by Hampden-Hampshire Corp. approved June 7, 1967 by FCC (*Television Digest*, Vol. 6:44, 7). Previous sale of 50% to Republican TV Inc. approved July 21, 1954 (Vol. 10:10, 30).

Represented (sales): Katz Television.

Represented (legal): Dow, Lohnes & Albertson.

Represented (engineering): Lohnes & Culver.

Personnel:

GILBERT M. LEFKOVICH, general manager.
LARRY THERIEN, program manager.
RICHARD WYLIE, national sales manager.
PHILIP J. RENISON, local sales manager.
TED GRATKOWSKI, chief engineer.
DURHAM CALDWELL, news director.

Highest 30 Sec. Rate: \$1600.

NETWORK BASE HOURLY RATE: \$750.

Total Households: © MSI Consumer Market Data as of 1/1/84 TV Homes: TV% and Circulation © 1984 Arbitron County coverage based on Arbitron study.

Net Weekly Circulation	State County	Total Households	TV Households	%
50% & Over	MASSACHUSETTS			
	Franklin	25,700	24,900	97
	Hampden	161,800	159,200	98
	Hampshire	47,500	46,400	98
Between 25-49%	CONNECTICUT			
	Hartford	299,600	294,600	98
	VERMONT			
	Windham	15,000	14,300	95



Net Weekly Circulation	State County	Total Households	TV Households	%
Between 5-24%	CONNECTICUT			
	Litchfield	59,200	58,100	98
	Middlesex	49,600	48,700	98
	Tolland	38,600	37,800	98
	MASSACHUSETTS			
	Berkshire	53,700	52,700	98
	NEW HAMPSHIRE			
	Cheshire	23,400	22,700	97
Station Totals		774,100	759,400	98
Net Weekly Circulation (1984)		322,900		
Average Daily Circulation (1984)		171,900		

Television Digest with Consumer Electronics

The authoritative service for broadcasting,
consumer electronics & allied fields
since 1945

Call 202-872-9200 for more information

Massachusetts—Springfield

WWLP

Ch. 22

Network Service: NBC.

Licensee: Adams Communications Inc., Box 2210, Springfield, MA 01102.

Studio: Provin Mtn., Agawam, MA.

Telephone: 413-786-2200. **Easylink:** 621-475-20.

Mailing Address: Box 2210, Springfield, MA 01102.

Technical Facilities: Channel No. 22 (518-524 MHz). Authorized power: 4170-kw visual, 417-kw aural. Antenna: 877-ft. above av. terrain, 530-ft. above ground, 1170-ft. above sea level.

Latitude 42° 05' 05"
Longitude 72° 42' 14"

Transmitter: Provin Mtn., Agawam, MA.

News Service: AP.

Satellite Earth Station: Microdyne; 7-meter.

Ownership: Adams Communications Corp. For other interests, see Group Ownership of TV Stations.

Began Operation: March 17, 1953. Sale to present owner by Springfield TV Corp. approved by FCC Jan. 9, 1984 (*Television Digest*, Vol. 23:35).

Represented (sales): Seltel Inc.; Kettell-Carter (Boston).

Represented (legal): Shrinky, Weitzman & Eisen, P.C.

Personnel:

WILLIAM PEPIN, vice president & general manager.
E. HOLLAND LOW, v.p. & national sales manager.
DANIEL T. SULLIVAN JR., v.p. & general sales manager.
FRANCIS KOZLOWSKI JR., traffic manager.
LOUIS CHENEVERT, chief engineer.
MICHAEL BARNES, promotion manager.

Highest One Hour Rate: \$1750.

Highest 30 Sec. Rate (July 26, 1984): \$1000.

NETWORK BASE HOURLY RATE: \$725.

Total Households: © MSI Consumer Market Data as of 1/1/84 TV Homes: TV% and Circulation © 1984 Arbitron County coverage based on Arbitron study.

Net Weekly Circulation	State County	Total Households	TV Households	%
50% & Over	MASSACHUSETTS			
	Franklin	25,700	24,900	97
	Hampden	161,800	159,200	98
	Hampshire	47,500	46,400	98
Between 25-49%	CONNECTICUT			
	Hartford	299,600	294,600	98
	Tolland	38,600	37,800	98



Net Weekly Circulation	State County	Total Households	TV Households	%
Between 25-49%	MASSACHUSETTS			
	Berkshire	53,700	52,700	98
Between 5-24%	CONNECTICUT			
	Litchfield	59,200	58,100	98
	Middlesex	49,600	48,700	98
MASSACHUSETTS	Worcester	235,300	231,900	99
	NEW HAMPSHIRE			
	Cheshire	23,400	22,700	97
VERMONT	Windham	15,000	14,300	95

Station Totals 1,009,400 991,300 98
Net Weekly Circulation (1984) 400,600
Average Daily Circulation (1984) 202,000

For Translator Stations, consult index

Massachusetts—Worcester

WSMW-TV

Ch. 27

Network Service: None, independent.

Licensee: Sibos Inc., 127 Beverly Rd., Worcester, MA 01605.

Studio: 127 Beverly Rd., Worcester, MA 01605.

Telephone: 617-757-2077. **TWX:** 710-340-7687.

Technical Facilities: Channel No. 27 (548-554 MHz). Authorized power: 1151-kw max. & 513-kw horizontal visual, 227.5-kw max. & 102-kw horizontal aural. Antenna: 1530-ft. above av. terrain, 1344-ft. above ground, 2044-ft. above sea level.

Latitude 42° 20' 01"
Longitude 71° 42' 53"

Transmitter: Stiles Hill, Boylston, 2.6-mi. N of Shrewsbury.

News Services: AP, UPI.

Satellite Earth Station: Microdyne; 7-meter.

Ownership: IASTV-Boston Inc., 100%. IASTV-B ownership: Nolan-da S. Hill, pres.; Peter L. Cantrell, v.p.; Mary Danford, secy.; Monet Holding Co., 100%. MHC ownership: Monet Holding Co. Inc., 100%; Peter L. Cantrell, Trustee for Andrew B. Hill. Began Operation: Jan. 2, 1970. Sale to present owners by Melvin & Fred Simon, Gerald & Irwin Katz approved by FCC Oct. 18, 1983. Previous sale by America Group Management Corp. approved April 21, 1977. Began subscription TV operation Sept. 8, 1980.

Represented (legal): Arnold & Porter.

Represented (engineering): Cohen & Dippell.

Personnel:

- LISA PROTTER, acting general manager.
- GREG T. LANO, station & sales manager.
- MOSES PRIMO, chief engineer.
- SHARON BUTTRICK, traffic manager.
- LINDA BROTE, film director.

Highest One Hour Rate: \$1400.

Highest 30 Sec. Rate: \$130.

Total Households: © MSI Consumer Market Data as of 1/1/84 TV Homes: TV% and Circulation © 1984 Arbitron County coverage based on Arbitron study.

Public/Educational Station Directory follows Commercial Stations




Net Weekly Circulation	State County	Total Households	TV Households	%
Between 5-24%	CONNECTICUT			
	New London	85,300	83,400	98
	MASSACHUSETTS			
	Worcester	235,300	231,900	99
	RHODE ISLAND			
	Newport	29,400	29,000	99
Station Totals		350,000	344,300	98
Net Weekly Circulation (1984)			95,500	
Average Daily Circulation (1984)			30,400	

WSBK-TV, Boston
(Arbitron Data Continued)

Net Weekly Circulation	State County	Total Households	TV Households	%
Between 5-24%	NEW HAMPSHIRE			
	Carroll	12,700	12,400	98
	NEW JERSEY			
	Bergen	304,500	302,300	99
	NEW YORK			
	Broome	78,800	77,600	98
	Columbia	22,900	22,400	98
	Delaware	16,800	16,200	96
	Greene	16,500	16,200	98
	Montgomery	19,900	19,500	98
	Oneida West	30,900	30,400	98
	Otsego	21,200	20,600	97
	Suffolk	414,400	410,200	99
	Tioga	17,800	17,500	98
	Washington	18,600	18,300	98
	Westchester	315,300	311,400	99
	RHODE ISLAND			
	Washington	33,900	33,300	98
	VERMONT			
	Bennington	13,000	12,700	98
	Caledonia	9,800	9,600	98
	Essex	2,300	2,300	100
	Windham	15,000	14,300	95
	Windsor	20,500	19,900	97

For Low-Power TV Stations
Consult Index

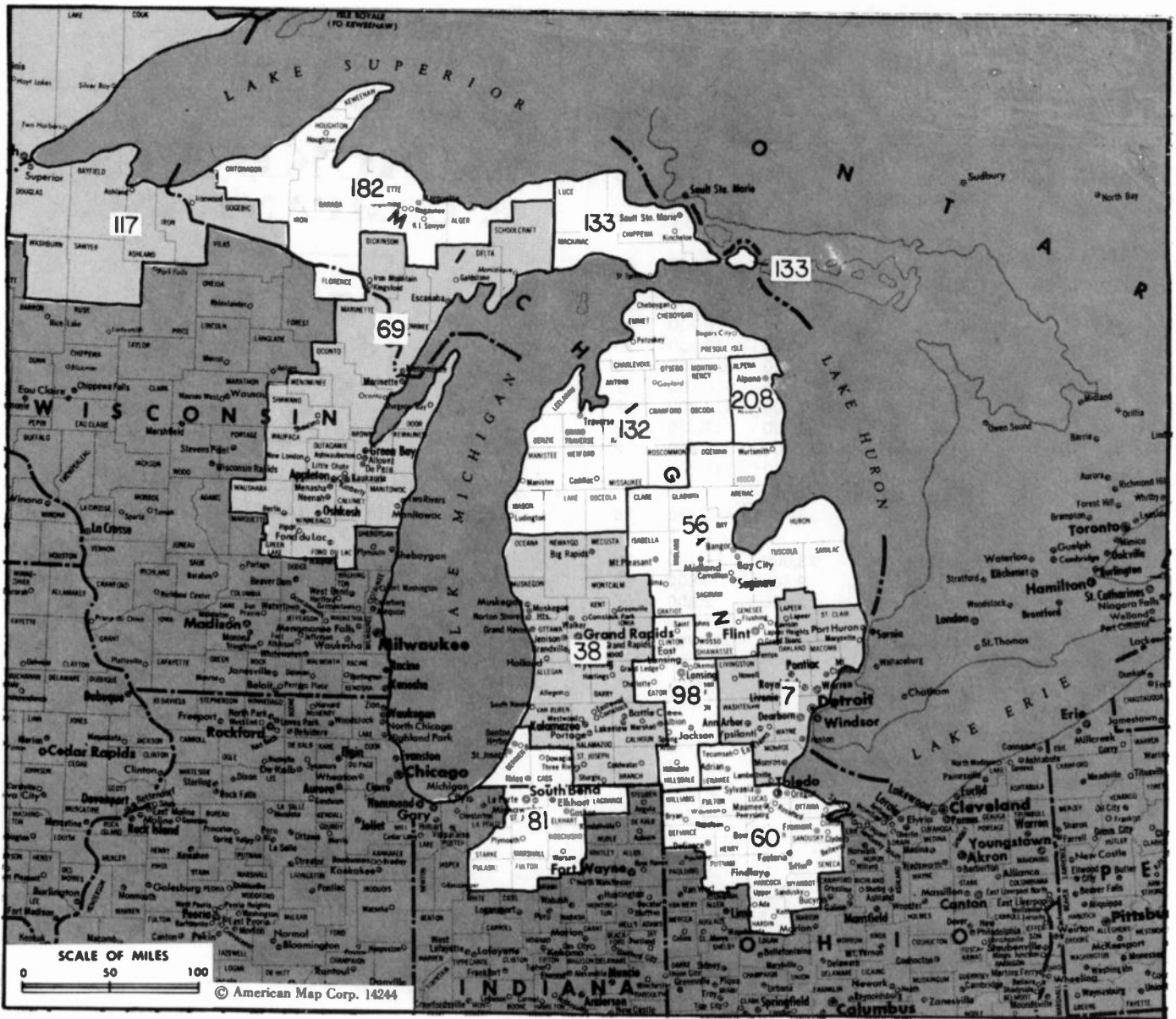
**BLACKBURN
& COMPANY, INC.**



**RADIO • TV • CATV • NEWSPAPER BROKERS
NEGOTIATIONS • FINANCING • APPRAISALS**

CHICAGO 333 N. Michigan Ave., 60601 (312) 346-5460
WASHINGTON, D.C. 1111 19th St., N.W., 20036 (202) 331-9270
ATLANTA 400 Colony Sq., #1004, 30361 (404) 892-4655
BEVERLY HILLS 9465 Wilshire Blvd., 90212 (213) 274-8151

Michigan



Michigan Station Status as of August 15, 1984

	VHF	UHF	TOTAL
Commercial Television Stations	18	9	27
Educational Television Stations	2	6	8
			35

VIDEO WEEK

for current reports on the home video industry
Call 202-872-9200 for more information.

Market	Arbitron ADI TV Households	Rank
Detroit, MI	1,644,000	7
Grand Rapids-Kalamazoo-Battle Creek, MI	572,300	38
Flint-Saginaw-Bay City, MI	443,900	56
Toledo, OH	403,200	60
Green Bay, WI	352,600	69
South Bend-Elkhart, IN	279,300	81
Lansing, MI	213,400	98
Duluth, MN-Superior, WI	176,300	117
Traverse City-Cadillac, MI	151,900	133

Market Area	Commercial TV Stations
Detroit, MI	CBET (9), WDIV (4), WGPR-TV (62), WIHT (31), WJBK-TV (2), WKBD-TV (50), WXON (20), WXYZ-TV (7), WKZO-TV (3), WOTV (8), WUHQ-TV (41), WXMI (17), WZZM-TV (13)
Flint-Saginaw-Bay City, MI	WEYI-TV (25), WJRT-TV (12), WNEM-TV (5)
Toledo, OH	WDHO-TV (24), WTOL-TV (11), WTVG (13)
Green Bay, WI	WBAY-TV (2), WFRV-TV (5), WJMN-TV (3), WLRE (26), WLUK-TV (11), WSCO (14), WXGZ-TV (32)
South Bend-Elkhart, IN	WHME-TV (46), WNDU-TV (16), WSBT-TV (22), WSJV (28)
Lansing, MI	WFSL-TV (47), WILX-TV (10), WLNS-TV (6)
Duluth, MN-Superior, WI	KBJR-TV (6), KDLH-TV (3), WDIQ-TV (10), WIRT (13)
Traverse City-Cadillac, MI	WGTQ (8), WGTU (29), WPBN-TV (7), WTOM-TV (4), WWTV (9), WWUP-TV (10)

State Cross Reference List
Communities Receiving Programs
of Stations Located Elsewhere

- WILX-TV, Battle Creek**--See Lansing, MI
- WJRT-TV, Bay City**--See Flint, MI
- WEYI-TV, Bay City**--See Saginaw, MI
- WPBN-TV, Cadillac**--See Traverse City, MI
- WEYI-TV, Flint**--See Saginaw, MI
- WLNS-TV, Flint**--See Lansing, MI
- WNEM-TV, Flint**--See Bay City, MI
- WKZO-TV, Grand Rapids**--See
Kalamazoo, MI
- WUHQ-TV, Kalamazoo**--See Battle Creek,
MI
- WOTV & WZZM-TV, Kalamazoo**--See
Grand Rapids, MI
- WJRT-TV, Saginaw**--See Flint, MI
- WNEM-TV, Saginaw**--See Bay City, MI
- WWTW, Traverse City**--See Cadillac, MI

ATTENTION: DIRECT MAIL USERS

REACH U.S. OPERATING CABLE SYSTEMS WITH TELEVISION DIGEST'S COMPUTERIZED MAILING LISTS. COMMERCIAL AND EDUCATIONAL TV STATION LABELS ALSO AVAILABLE. CHESHIRE OR PRESSURE SENSITIVE LABELS AVAILABLE. ZIP SEQUENCE AND MAIL CODES AT NO EXTRA CHARGE. SPECIAL SORTS UPON REQUEST.

For more information, call collect: (202) 872-9200.



Television Digest, Inc.
1836 Jefferson Place, N.W.
Washington, D.C. 20036

Michigan—Alpena-Oscoda-Tawas City-East Tawas

WBKB-TV

Ch. 11

Network Service: CBS.

Licensee: Thunder Bay Broadcasting Corp., 1390 Bagley St., Alpena, MI 49707.

Studio: 1390 Bagley St.

Telephone: 517-356-3434.

Technical Facilities: Channel No. 11 (198-204 MHz). Authorized power: 316-kw visual, 63.2-kw aural. Antenna: 670-ft. above av. terrain, 500-ft. above ground, 1510-ft. above sea level.

Latitude 44° 42' 25.0"
Longitude 83° 31' 22.5"

Transmitter: Hubbard Lake Rd., 3-mi. N of M-72.

News Services: UPI, CBS.

Ownership: Stephen A. Marks, pres., 51.41%; Thunder Bay Bcstg. Corp., 43.44%; Robert Marks, 3.10%; Leonard Marks, 2.05%.
Thunder Bay ownership: Frederick T. Johnston, 6.9%; Walter G. Weinkauff, treas., 1.9%; Ann H. Crow, 7%; Aldor Carstens, 2.9%; Dale Huggler, 2.7%; Kelly Corp., Charles Petch & Leonard H. Marks, 2% each; 64 others.

Began Operation: Sept. 22, 1975.

Represented (sales): Settel Inc.

Represented (legal): Cohn & Marks.

Represented (engineering): Cohen & Dippell.

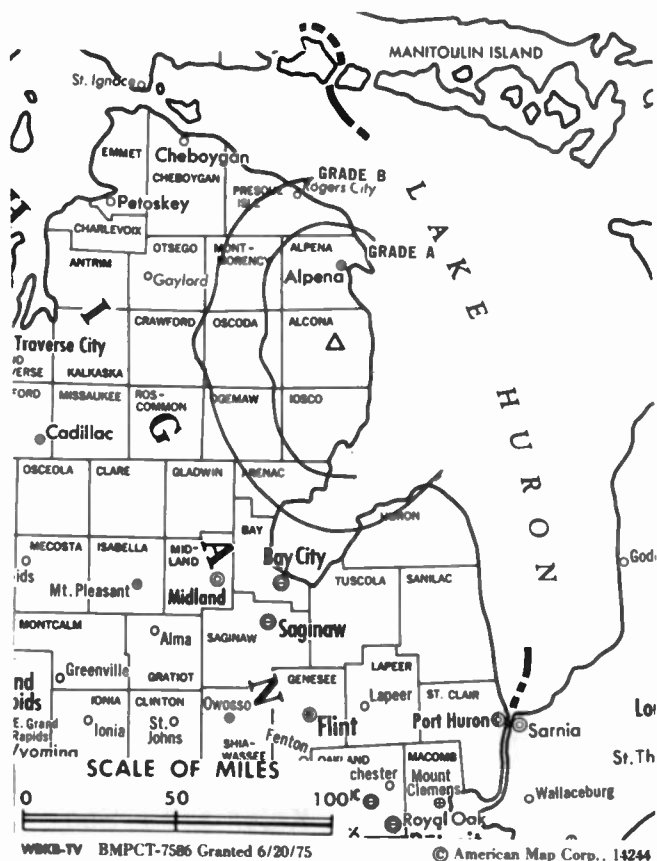
Personnel:

STEPHEN A. MARKS, president & general manager.
BARB BOWEN, national & regional sales manager.
PAT ARNOLD, promotion manager.
JAY CHREPTA, news director.
KEN BIGELOW, chief engineer.
KAREN KOWALSKI, production manager.
PETE MISIAK, program manager.

Rates: Available upon request.

Total Households: © MSI Consumer Market Data as of 1/1/84 TV Homes: TV% and Circulation © 1984 Arbitron County coverage based on Arbitron study.

Net Weekly Circulation	State County	Total Households	TV Households	%
50% & Over	MICHIGAN			
	Alcona	4,100	4,000	98
	Alpena	11,900	11,400	96
	Iosco	11,000	10,800	99
	Montmorency	3,100	3,000	97
	Presque Isle	5,300	5,100	96
Between 25-49%	MICHIGAN			
	Ogemaw	6,600	6,500	98
	Oscoda	2,900	2,800	96



Net Weekly Circulation	State County	Total Households	TV Households	%
Between 5-24%	MICHIGAN			
	Arenac	5,700	5,600	98
	Emmet	8,900	8,600	97
	Huron	13,500	13,200	98
	Otsego	5,800	5,700	98
Station Totals		78,800	76,700	97
Net Weekly Circulation (1984)				37,700
Average Daily Circulation (1984)				21,700

BLACKBURN & COMPANY, INC.

**RADIO • TV • CATV • NEWSPAPER BROKERS
NEGOTIATIONS • FINANCING • APPRAISALS**

CHICAGO 333 N. Michigan Ave., 60601 (312) 346-6460
WASHINGTON, D.C. 1111 19th St., N.W., 20036 (202) 331-9270
ATLANTA 400 Colony Sq., #1004, 30361 (404) 892-4655
BEVERLY HILLS 9465 Wilshire Blvd., 90212 (213) 274-8151

Michigan—Ann Arbor

WIHT

Ch. 31

Network Service: None, independent.

Licensee: Satellite Television Systems Inc., Box 45684, Tulsa, OK 74145.

Studio: 3951 Varsity Dr., Ann Arbor, MI 48104.

Telephone: 313-973-7900.

Technical Facilities: Channel No. 31 (572-578 MHz). Authorized power: 1230-kw max. & 1222-kw horizontal visual, 200-kw horizontal aural. Antenna: 1080-ft. above av. terrain, 1044-ft. above ground, 2049-ft. above sea level.

Latitude 42° 22' 25.0"
Longitude 84° 01' 13.5"

Transmitter: RFD M-52, Lyndon Twp.

Satellite Earth Stations: Gardiner, 5.6-meter; AFC, 3.5-meter; Microdyne receivers.

Mailing Address: Box 2267, Ann Arbor, MI 48106.

Ownership: Edward L. Taylor, pres.; Kiplyn R. Farmer, v.p., 1%; Satellite Syndicated Systems, 98%. Satellite Syndicated Systems owns 63% of Satellite Television Systems, owner of 50% of KGCT-TV, Tulsa, OK.

Began Operation: Jan. 12, 1981.

Represented (sales): Spot Time Ltd.

Represented (legal): Pepper & Corazzini.

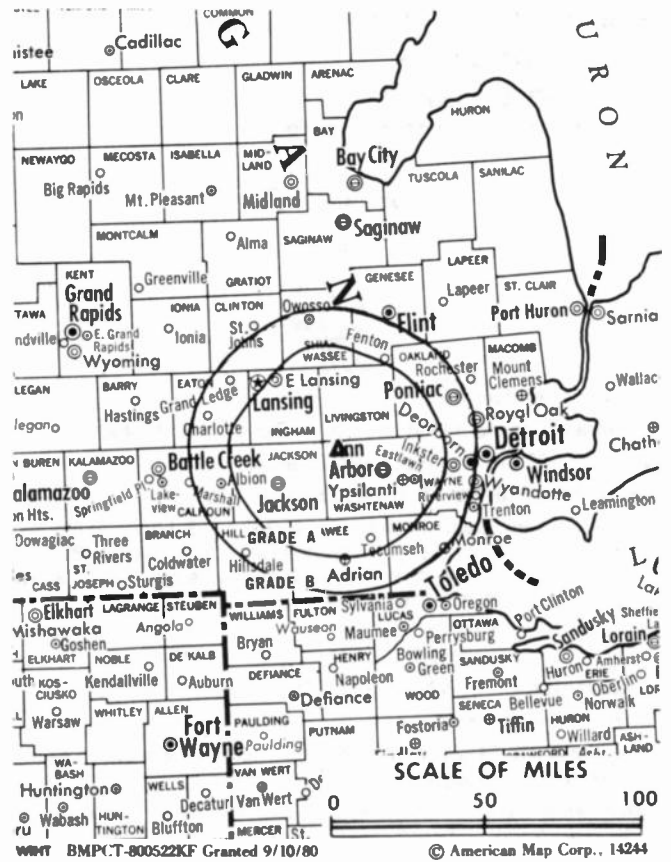
Personnel:

KIP FARMER, exec. vice president & general manager.
ALFRED LILE, director of station operations.

Highest 30 Sec. Rate (July 1983): \$30.

Total Households: © MSI Consumer Market Data as of 1/1/84 TV Homes: TV% and Circulation © 1984 Arbitron County coverage based on Arbitron study.

Net Weekly Circulation	State County	Total Households	TV Households	%
MICHIGAN				
Between 5-24%	Livingston	35,800	35,400	99
Station Totals		35,800	35,400	98
Net Weekly Circulation (1984)			16,400	
Average Daily Circulation (1984)			7,800	



HAVE YOU READ

COMMUNICATIONS

DAILY

TODAY?

Call Television Digest collect at
202-872-9200 for a free sample copy.

Michigan—Battle Creek-Kalamazoo-Grand Rapids

WUHQ-TV

Ch. 41



WUHQ-TV

Network Service: ABC.

Licensee: Channel 41 Inc., Box 1616, Battle Creek, MI 49016.

Studio: 5200 Dickman Rd., Battle Creek, MI 49016.

Telephone: 616-968-9341. **TWX:** 810-276-2201.

Technical Facilities: Channel No. 41 (632-638 MHz). Authorized power: 2000-kw max. & 891-kw horizontal visual, 89.1-kw horizontal aural. Antenna: 1080-ft. above av. terrain, 963-ft. above ground, 1952-ft. above sea level.

Latitude 42° 34' 15"
Longitude 85° 28' 11"

Transmitter: Mullen & Norris Rds., Orangeville.

News Services: AP, NIWS.

Satellite Earth Stations: Microdyne, 7-meter & 4.6-meter; Scientific-Atlanta & Microdyne receivers.

Ownership: John W. Lawrence, 32.2%; William J. Lawrence Jr., 32.2%; Borgia M. Lawrence, 32.7%; Dr. H. Lewis Batts Jr., 2.6%; one other with less than 1%.

Began Operation: July 24, 1971.

Represented (sales): Seltel Inc.

Represented (legal): Bilger & Blair.

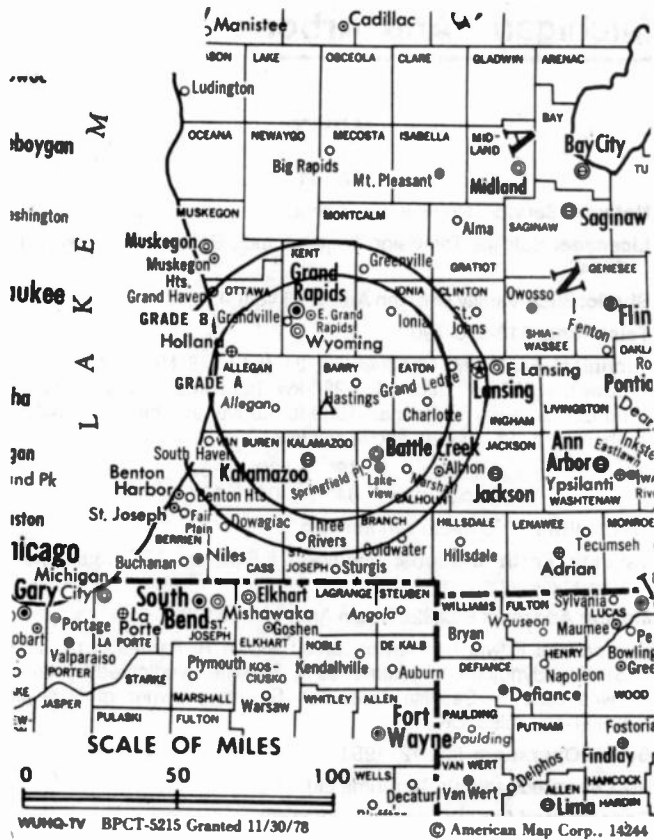
Personnel:

- JERRY P. COLVIN, exec. vice president & general manager.
- MICHAEL J. LAEMERS, v.p., engineering & data processing.
- PHILIP R. RANNS, vice president, controller.
- LINDA DOSH, program director.
- ROBERT CARPENTER, v.p., local/regional sales manager.
- RUSSELL F. VOSSSEN, operations manager.
- JOHN GARROD, production manager.
- KATHY LONG, traffic manager.

Highest 30 Sec. Rate (July 25, 1983): \$350.

Total Households: © MSI Consumer Market Data as of 1/1/84 TV Homes: TV% and Circulation © 1984 Arbitron County coverage based on Arbitron study.

Net Weekly Circulation	State County	Total Households	TV Households	%
50% & Over	MICHIGAN			
	Allegan	29,600	29,200	99
	Barry	16,800	16,600	99
	Branch	15,000	14,800	99
	Calhoun	52,300	51,700	99



Net Weekly Circulation	State County	Total Households	TV Households	%
50% & Over	Eaton	33,400	33,000	99
	Kalamazoo	79,400	78,300	99
	Van Buren	25,000	24,700	99
MICHIGAN				
	Between 25-49%			
	Hillsdale	14,800	14,500	98
	Ingham	97,400	96,000	99
	Ionia	17,000	16,800	99
	Kent	165,500	162,900	98
Muskegon	56,200	55,400	99	
Ottawa	55,300	54,500	99	
St Joseph	21,000	20,700	99	
INDIANA				
	Between 5-24%			
Steuben	9,600	9,400	98	
MICHIGAN				
	Cass	18,300	18,000	98
	Clinton	18,800	18,600	99
	Jackson	52,700	52,100	99
	Montcalm	17,600	17,300	98
Newaygo	13,500	13,200	98	
Station Totals		809,200	797,700	98
Net Weekly Circulation (1984)			353,700	
Average Daily Circulation (1984)			162,700	

Michigan—Bay City-Saginaw-Flint

WNEM-TV

Ch. 5

Network Service: NBC.

Licensee: Meredith Corp., 107 N. Franklin St., Box 531, Saginaw, MI 48606.

Studios & Offices: 107 N. Franklin St., Box 531, Saginaw, MI 48606. **Telephone:** 517-755-8191. G-3426 Miller Rd., Flint. **Telephone:** 313-732-2050.

TWX: 810-265-1203, Saginaw; 810-235-1190, Flint.

Technical Facilities: Channel No. 5 (76-82 MHz). Authorized power: 100-kw visual, 20-kw aural. Antenna: 1036-ft. above av. terrain, 1056-ft. above ground, 1642-ft. above sea level.

Latitude 43° 28' 13"
Longitude 83° 50' 35"

Transmitter: 5700 Becker Rd., Saginaw, MI.

News Services: UPI, NIWS.

Satellite Earth Station: Harris, 6.1-meter; Harris receivers.

Ownership: Meredith Corp., 100%. For other interests, see Group Ownership of TV Stations.

Began Operation: Feb. 16, 1954. Sale to present owner by James Gerity Jr. approved by FCC April 16, 1969 (*Television Digest*, Vol. 9:15).

Represented (sales): MMT Sales Inc.

Represented (legal): Haley, Bader & Potts.

Represented (engineering): A. D. Ring & Associates.

Personnel:

TODD HOLMES, vice president & general manager.
PAUL VIRCIGLIO, general sales manager.
BILL AVERY, program director.
PAULA MORRISSEY, local sales manager.
MICHELLE FRASIK, promotion director.
TOM EYNON, director of community affairs.
GREG SURMA, chief engineer.
FRED ERTZ, news director.
JOHN HAUPRICHT, production manager.
BARB HANDLEY, assistant news manager.
MARC WESLEY, sports director.

Rates: On request.

NETWORK BASE HOURLY RATE: \$1300.

Station also received in Canadian markets.

BBM Weekly Reach (Spring 1984): 60,000

Total Households: © MSI Consumer Market Data as of 1/1/84 TV Homes: TV% and Circulation © 1984 Arbitron County coverage based on Arbitron study.

Net Weekly Circulation	State County	Total Households	TV Households	%
50% & Over	MICHIGAN			
	Alcona	4,100	4,000	98
	Alpena	11,900	11,400	96
	Arenac	5,700	5,600	98
	Bay	42,800	42,300	99
	Clare	9,800	9,600	98
	Genesee	159,500	157,900	99
	Gladwin	8,000	7,800	97
	Gratiot	13,600	13,400	99



Net Weekly Circulation	State County	Total Households	TV Households	%
50% & Over	Huron	13,500	13,200	98
	Iosco	11,000	10,800	99
	Isabella	17,700	17,300	98
	Lapeer	23,700	23,400	99
	Midland	26,500	26,200	99
	Ogemaw	6,600	6,500	98
	Roscommon	7,600	7,500	99
	Saginaw	79,300	78,400	99
	Sanilac	15,100	14,800	98
	Shiawassee	24,500	24,200	99
Tuscola	19,500	19,200	98	
MICHIGAN				
	Between 25-49%			
	Clinton	18,800	18,600	99
Oscoda	2,900	2,800	96	
MICHIGAN				
	Between 5-24%			
	Chippewa	9,800	9,600	97
	Crawford	3,700	3,600	97
	Emmet	8,900	8,600	97
	Ionia	17,000	16,800	99
	Livingston	35,800	35,400	99
	Mecosta	12,000	11,700	97
	Montcalm	17,600	17,300	98
	Osceola	7,200	7,000	98
St Clair	50,000	49,300	99	
Wexford	9,800	9,600	98	
Station Totals		693,900	683,800	98
Net Weekly Circulation (1984)			482,100	
Average Daily Circulation (1984)			322,900	

Michigan—Cadillac- Traverse City

WWTV

Ch. 9

(Also operates satellite WWUP-TV, Sault Ste. Marie, MI)

Network Service: CBS.

Licensee: Wilson Communications Inc., Box 627, Cadillac, MI 49601.

Studio: 9-mi. SE of Cadillac, MI.

Telephone: 616-775-3478.

Mailing Address: Box 627, Cadillac, MI 49601.

Technical Facilities: Channel No. 9 (186-192 MHz). Authorized power: 316-kw visual, 63.1-kw aural. Antenna: 1635-ft. above av. terrain, 1295-ft. above ground, 2999-ft. above sea level.

Latitude 44° 08' 12"
Longitude 85° 20' 33"

Transmitter: 9-mi. SE of Cadillac.

News Services: AP, UPI.

Ownership: Inland Tool & Manufacturing Inc., 100%. For other interests, see Ralph C. Wilson Jr. in Group Ownership of TV Stations.

Began Operation: Dec. 11, 1953. Sale to present owner by Fetzer Bcstg. Co. approved by FCC Dec. 28, 1978 (*Television Digest*, Vol. 19:14). Sale to Fetzer by Spartan Corp. approved July 23, 1958 (Vol. 14:25, 27).

Represented (sales): Blair Television.

Represented (legal): McKenna, Wilkinson & Kittner.

Represented (engineering): Lohnes & Culver.

Personnel:

FRED HUTCHING, vice president & general manager.
RICHARD SCHAPPA, general sales manager.
LOWELL SHORE, chief engineer.
BOB LEE, director, news, community & public affairs.

Highest One Hour Rate: \$2100.

Highest 30 Sec. Rate: \$400.

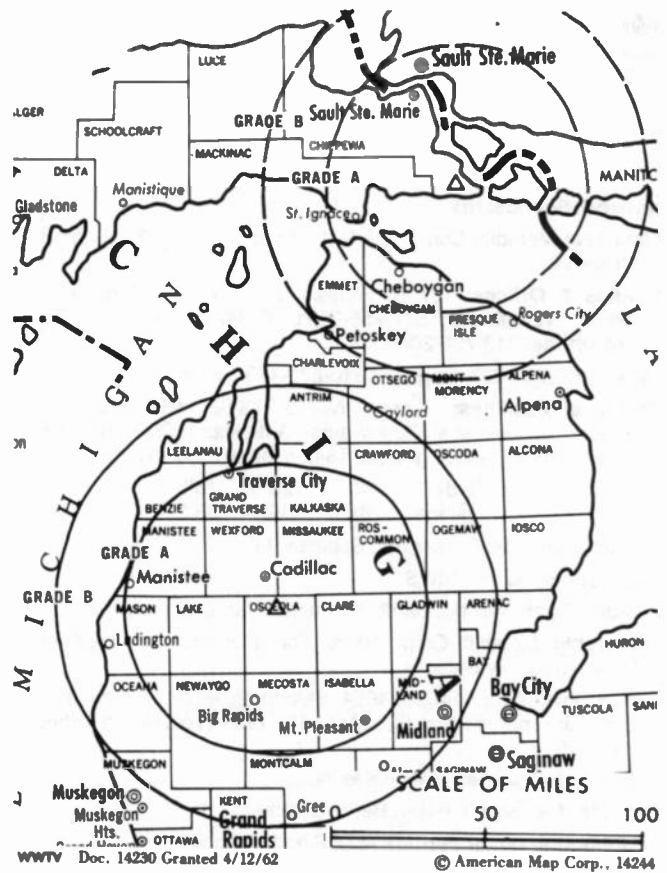
WWTV is sold in combination with WWUP-TV.

NETWORK BASE HOURLY RATE: \$1000.

Arbitron Data: Figures include WWUP-TV, Sault Ste. Marie.

Total Households: © MSI Consumer Market Data as of 1/1/84 TV Homes: TV% and Circulation © 1984 Arbitron County coverage based on Arbitron study.

Net Weekly Circulation	State County	Total Households	TV Households	%
50% & Over	MICHIGAN			
	Antrim	6,300	6,200	98
	Benzie	4,400	4,300	98
	Charlevoix	7,900	7,700	97
	Cheboygan	8,100	7,800	96
	Chippewa	9,800	9,600	97
	Clare	9,800	9,600	98
	Crawford	3,700	3,600	97
	Emmet	8,900	8,600	97
	Gladwin	8,000	7,800	97
	Grand Traverse	21,900	21,400	98
	Isabella	17,700	17,300	98
	Kalkaska	4,700	4,600	98
	Lake	3,400	3,300	97
	Leelanau	5,600	5,500	98
	Luce	2,300	2,200	96



Net Weekly Circulation	State County	Total Households	TV Households	%
50% & Over	Mackinac	3,800	3,700	97
	Manistee	9,300	9,100	98
	Mason	10,300	9,900	96
	Mecosta	12,000	11,700	97
	Midland	26,500	26,200	99
	Missaukee	3,800	3,700	97
	Montmorency	3,100	3,000	97
	Newaygo	13,500	13,200	98
	Oceana	8,000	7,700	97
	Ogemaw	6,600	6,500	98
	Osceola	7,200	7,000	98
	Oscoda	2,900	2,800	96
	Otsego	5,800	5,700	98
	Presque Isle	5,300	5,100	96
	Roscommon	7,600	7,500	99
Wexford	9,800	9,600	98	

MICHIGAN				
Between 25-49%	Montcalm	17,600	17,300	98
MICHIGAN				
Between 5-24%	Alcona	4,100	4,000	98
	Alger	3,300	3,200	97
	Alpena	11,900	11,400	96
	Arenac	5,700	5,600	98
	Delta	14,200	13,900	98
	Dickinson	10,000	9,800	98
	Gratiot	13,600	13,400	99
	Marquette	26,200	25,800	99
	Schoolcraft	3,200	3,100	97
Station Totals		367,800	359,400	97
Net Weekly Circulation (1984)			243,400	
Average Daily Circulation (1984)			157,500	

Michigan—Cheboygan

WTOM-TV

Ch. 4

(Satellite of WPBN-TV, Traverse City, MI)

Network Service: NBC.

Licensee: WPBN/WTOM-TV, Subsidiary of U.S. Tobacco Co., M72 West, Box 546, Traverse City, MI 49684.

Studio: U.S. Rte. 23, 6.7-mi. E of Cheboygan.

Telephone: 616-947-7770.

Mailing Address: Box 546, Traverse City, MI 49684.

Technical Facilities: Channel No. 4 (66-72 MHz). Authorized power: 100-kw visual, 20-kw aural. Antenna: 620-ft. above av. terrain, 590-ft. above ground, 1290-ft. above sea level.

Latitude 45° 39' 01"
Longitude 84° 20' 37"

Transmitter: U.S. Rte. 23, 6.7-mi. E of Cheboygan.

News Service: AP.

Ownership: Same as WPBN-TV, Traverse City.

Began Operation: May 16, 1959.

Represented (sales): Katz Television.

Represented (legal): Pierson, Ball & Dowd.

Represented (engineering): Cohen & Dippell.

Personnel:

MANUEL LEITAO JR., president.
DONALD R. COTE, vice president & general manager.
LEON BUSH, chief engineer.

Rates: See WPBN-TV, Traverse City.

Arbitron Data: Included with WPBN-TV, Traverse City.



For Group Ownership of TV Stations,
consult Index

TV - Radio - CATV - Newspaper

Robert W. Rounsaville & Associates

MEDIA BROKERS AND CONSULTANTS

ATLANTA, GA 30355 P.O. Box 11898 (404) 261-3000 /1-800-531-1500
ORLANDO, FL 32802 P.O. Box 2991 (305) 423-9426 /1-800-328-3500

Michigan—Detroit

WDIV

Ch. 4

Network Service: NBC.

Licensee: Post-Newsweek Station Michigan Inc., 550 Lafayette Blvd., Detroit 48231.

Studio: 550 Lafayette Blvd., Detroit, MI 48231.

Telephone: 313-222-0444. **TWX:** 810-221-1623.

Technical Facilities: Channel No. 4 (66-72 MHz). Authorized power: 97.7-kw visual, 9.77-kw aural. Antenna: 1010-ft. above av. terrain, 1068-ft. above ground, 1753-ft. above sea level.

Latitude 42° 28' 59"
Longitude 83° 12' 20"

Transmitter: Greenfield & 10 1/2 Mile Rds., Southfield, MI.

News Services: CNN, Group W Newsfeed, NBC.

Satellite Earth Stations: Satcom Technology, 7-meter; Scientific-Atlanta receivers.

Ownership: Post-Newsweek Stations, 100%. For other interests, see Group Ownership of TV Stations.

Began Operation: June 3, 1947. Exchange for WTOP-TV (now WDM-TV), Washington, DC approved by FCC May 18, 1978 (*Television Digest*, Vol. 17:50; 18:21).

Represented (sales): Petry Television Inc.

Represented (legal): Covington & Burling.

Represented (engineering): Jules Cohen & Associates.

Personnel:

- AMY McCOMBS, president & general manager.
- ROBERT WARFIELD, vice president & news director.
- CHRISTOPHER ROHRS, vice president & general sales manager.
- RICHARD SIRVAITIS, local sales manager.
- EILEEN WUNDERLICH, director, press & publicity.
- RICHARD KURLANDER, director of broadcast operations.
- ALAN FRANK, v.p., programming & audience development.
- LINC REED-NICKERSON, engineering manager.
- JOEL CANFIELD, promotion manager.
- DAVID TING, dir., business & administrative affairs.
- MURWIN BEVIS, accounting manager.

Rates: On request.

NETWORK BASE HOURLY RATE: \$3802.

Station also received in Canadian markets.

BBM Weekly Reach (Spring 1984): 681,000

Total Households: © MSI Consumer Market Data as of 1/1/84 TV Homes: TV% and Circulation © 1984 Arbitron County coverage based on Arbitron study.

Net Weekly Circulation	State County	Total Households	TV Households	%
50% & Over	MICHIGAN			
	Genesee	159,500	157,900	99
	Lapeer	23,700	23,400	99
	Lenawee	31,600	31,100	98
	Livingston	35,800	35,400	99
	Macomb	245,200	243,800	99
	Monroe	45,900	45,400	99



Net Weekly Circulation	State County	Total Households	TV Households	%
50% & Over	Oakland	377,600	375,000	99
	St Clair	50,000	49,300	99
	Sanilac	15,100	14,800	98
	Washtenaw	99,000	96,700	98
	Wayne	799,700	790,500	99
Between 25-49%	MICHIGAN			
	Jackson	52,700	52,100	99
Between 5-24%	OHIO			
	Lucas	176,000	174,100	99
	MICHIGAN			
	Clinton	18,800	18,600	99
	Hillsdale	14,800	14,500	98
Huron	13,500	13,200	98	
Shiawassee	24,500	24,200	99	
Tuscola	19,500	19,200	98	
OHIO	Defiance	13,900	13,700	99
	Fulton	13,400	13,100	98
	Henry	10,300	10,200	99
	Ottawa	14,700	14,500	99
	Wood	38,200	37,700	99
Station Totals		2,293,400	2,268,400	98
Net Weekly Circulation (1984)			1,613,300	
Average Daily Circulation (1984)			1,025,000	

Michigan—Detroit

WGPR-TV

Ch. 62

Network Service: None, independent.

Licensee: WGPR Inc., 3140 E. Jefferson Ave., Detroit, MI 48207.

Studio: 3140-46 E. Jefferson Ave., Detroit, MI 48207.

Telephone: 313-259-8862.

Technical Facilities: Channel No. 62 (758-764 MHz). Authorized power: 759-kw horizontal visual, 75.9-kw horizontal aural. Antenna: 970-ft. above av. terrain, 1000-ft. above ground, 1662-ft. above sea level.

Latitude 42° 27' 13"
Longitude 83° 09' 50"

Transmitter: One Radio Plaza, Royal Oak Twp., MI.

News Services: Detroit Press Wire, SBN.

Satellite Earth Stations: 2 Prodelin, 4.6-meter; 1 Prodelin, 5-meter; 1 Harris, 3-meter; Pinzone receivers.

Ownership: Non-profit organization. Officers: Dr. William V. Banks, pres.; Ivy Banks, first v.p. & secy.; James W. Panagos, v.p.; Tencia A. Gregory, v.p.-comptroller. WGPR Inc. is licensee of WGPR(FM), Detroit.

Began Operation: Sept. 29, 1975.

Represented (sales): R. A. Lazar Co.

Represented (legal): Hogan & Hartson.

Personnel:

DR. WILLIAM V. BANKS, president & general manager.
JAMES W. PANAGOS, v.p. & general sales manager.
TENCIA A. GREGORY, vice president & station manager.
ULYSSES W. BOYKIN, vice president, public affairs.
JOHN GROVER, engineering.

Highest 30 Sec. Rate (April 9, 1984): \$75.

Total Households: © MSI Consumer Market Data as of 1/1/84 TV Homes: TV% and Circulation © 1984 Arbitron County coverage based on Arbitron study.

Net Weekly Circulation	State County	Total Households	TV Households	%
MICHIGAN				
Between 5-24%	Livingston	35,800	35,400	99
	Macomb	245,200	243,800	99
	Monroe	45,900	45,400	99
	Oakland	377,600	375,000	99
	St Clair	50,000	49,300	99
	Washtenaw	99,000	96,700	98
	Wayne	799,700	790,500	99
Station Totals		1,653,200	1,636,100	98
Net Weekly Circulation (1984)			232,900	
Average Daily Circulation (1984)			78,900	

**For CPs & Applications,
consult Index**



**Media Brokerage Specialist
CATV, TV and Radio**

**THE
TED HEPBURN
COMPANY**

Ted Hepburn, President Todd Hepburn, Vice-President
P.O. Box 42401, Cincinnati, Ohio 45242 (513) 791-8730

Michigan—Detroit

WJBK-TV

Ch. 2

Network Service: CBS.

Licensee: Storer Communications Inc., Number Two Storer Pl., Southfield, MI 48075.

Studio: Box 2000, Southfield, MI 48037.

Telephone: 313-557-2000. **TWX:** 810-224-4876.

Technical Facilities: Channel No. 2 (54-60 MHz). Authorized power: 100-kw visual, 10-kw aural. Antenna: 1000-ft. above av. terrain, 1057-ft. above ground, 1730-ft. above sea level.

Latitude 42° 27' 38"
Longitude 83° 12' 47"

Transmitter: Southfield, MI.

News Services: AP, UPI, CBS, Storer Washington Bureau.

Satellite Earth Station: Microdyne, 9-meter; Scientific-Atlanta receivers.

Ownership: Storer Communications Inc. For other interests, see Group Ownership of TV Stations.

Began Operation: Oct. 24, 1948.

Represented (sales): Storer Television Sales Inc.

Represented (legal): Warren Zwicky.

Personnel:

WILLIAM FLYNN, vice president & general manager.
JAMES CLAYTON, general sales manager.
BILL VANCE, news director.
JAMES CLAYTON, local sales manager.
KEN RYCYZYN, national sales manager.
MARLA DRUTZ, director, marketing & research.
TOM FOX, community affairs director.
JIM VERRAS, chief engineer.
CAROLYN WORFORD, program manager.
GLORIA PETERSON, personnel & payroll manager.

Rates: On request.

Station also received in Canadian markets.

BBM Weekly Reach (Spring 1984): 794,000

Total Households: © MSI Consumer Market Data as of 1/1/84 TV Homes: TV% and Circulation © 1984 Arbitron County coverage based on Arbitron study.

Net Weekly Circulation	State County	Total Households	TV Households	%
50% & Over	MICHIGAN			
	Lapeer	23,700	23,400	99
	Livingston	35,800	35,400	99
	Macomb	245,200	243,800	99
	Monroe	45,900	45,400	99
	Oakland	377,600	375,000	99
	St Clair	50,000	49,300	99
	Sanilac	15,100	14,800	98
	Washtenaw	99,000	96,700	98
	Wayne	799,700	790,500	99
Between 25-49%	MICHIGAN			
	Genesee	159,500	157,900	99



For Explanation of Arbitron Data, see page 14

Net Weekly Circulation	State County	Total Households	TV Households	%
Between 25-49%	Jackson	52,700	52,100	99
	Lenawee	31,600	31,100	98
MICHIGAN	Hillsdale	14,800	14,500	98
	Shiawassee	24,500	24,200	99
	Tuscola	19,500	19,200	98
	OHIO			
	Lucas	176,000	174,100	99
	Ottawa	14,700	14,500	99
	Wood	38,200	37,700	99
Station Totals		2,223,500	2,199,600	98
Net Weekly Circulation (1984)			1,537,400	
Average Daily Circulation (1984)			928,800	

Television Digest's
SPECIAL REPORTS
For Authoritative Analysis of Industry
Trends & Issues
Call 202/872-9200 for more information

Michigan—Detroit

WKBD-TV

Ch. 50

Network Service: None, independent.

Licensee: WKBD Inc.

Studio: 26955 West 11 Mile Rd., Southfield, MI 48034.

Mailing Address: Box 50, Southfield, MI 48037.

Telephone: 313-444-8500.

Technical Facilities: Channel No. 50 (686-692 MHz). Authorized power: 2340-kw max. & 2090-kw horizontal visual, 234-kw max. & 209-kw horizontal aural. Antenna: 960-ft. above av. terrain, 1053-ft. above ground, 1751-ft. above sea level.

Latitude 42° 29' 01"
Longitude 83° 18' 44"

Transmitter: 26955 West 11 Mile Road, Southfield, MI.

News Services: AP, PR Newswire, CNN Headline News.

Satellite Earth Stations: Scientific-Atlanta; 7-meter.

Ownership: Cox Communications Inc. For officers & other interests, see Group Ownership of TV Stations.

Began Operation: Jan. 10, 1965. Sale of Kaiser Industries Corp.'s 77.5% interest approved by FCC June 22, 1977 (*Television Digest*, Vol. 16:51; 17:26). Sale by Field Enterprises Holdings Ltd. to Cox approved by FCC Jan. 30, 1984 (Vol. 23:21, 40).

Represented (sales): TeleRep Inc.

Represented (legal): Dow, Lohnes & Albertson.

Represented (engineering): Cohen & Dippell, P.C.

Personnel:

GEORGE H. WILLIAMS, vice president & general manager.
JOCK T. FRITZ, general sales manager.
MICHAEL B. BERMAN, sales manager.
PAUL A. PRANGE, program manager.
BOB FITZGERALD, business manager.
DAVID L. JERRELL, production manager.
AL MARTIN, engineering manager.
NICHOLAS VAN HOOGSTRATEN, promotion manager.

Highest 30 Sec. Rate (Aug. 1, 1984): \$1500.

Station also received in Canadian markets.

BBM Weekly Reach (Spring 1984): 370,000

Total Households: © MSI Consumer Market Data as of 1/1/84 TV Homes: TV% and Circulation © 1984 Arbitron County coverage based on Arbitron study.

Net Weekly Circulation	State County	Total Households	TV Households	%
50% & Over	MICHIGAN			
	Gogebic	7,600	7,400	97
	Houghton	13,100	12,700	97
	Lapeer	23,700	23,400	99
	Livingston	35,800	35,400	99
	Macomb	245,200	243,800	99
	Marquette	26,200	25,800	99
	Monroe	45,900	45,400	99
	Oakland	377,600	375,000	99
	St Clair	50,000	49,300	99
	Washtenaw	99,000	96,700	98
	Wayne	799,700	790,500	99
Between 25-49%	MICHIGAN			
	Alger	3,300	3,200	97
	Alpena	11,900	11,400	96
	Baraga	3,200	3,100	97
	Bay	42,800	42,300	99
	Calhoun	52,300	51,700	99
	Charlevoix	7,900	7,700	97
	Chippewa	9,800	9,600	97
	Delta	14,200	13,900	98
	Dickinson	10,000	9,800	98
	Genesee	159,500	157,900	99
	Grand Traverse	21,900	21,400	98
	Ingham	97,400	96,000	99
	Iosco	11,000	10,800	99



Net Weekly Circulation	State County	Total Households	TV Households	%
Between 25-49%	Jackson	52,700	52,100	99
	Kalamazoo	79,400	78,300	99
	Kent	165,500	162,900	98
	Lenawee	31,600	31,100	98
	Midland	26,500	26,200	99
	Muskegon	56,200	55,400	99
	Ontonagon	3,500	3,300	94
	Schoolcraft	3,200	3,100	97
	Shiawassee	24,500	24,200	99
	OHIO	Erie	29,100	28,700
Hancock		24,300	24,000	99
Lucas		176,000	174,100	99
Ottawa		14,700	14,500	99
Sandusky		22,700	22,500	99
Seneca		21,400	21,100	99
Williams		13,500	13,200	98
WISCONSIN	Ashland	6,400	6,300	98

Net Weekly Circulation	State County	Total Households	TV Households	%
Between 5-24%	MICHIGAN			
	Alcona	4,100	4,000	98
	Antrim	6,300	6,200	98
	Branch	15,000	14,800	99
	Cheboygan	8,100	7,800	96
	Clinton	18,800	18,600	99
	Crawford	3,700	3,600	97
	Eaton	33,400	33,000	99
	Emmet	8,900	8,600	97
	Gratiot	13,600	13,400	99
	Hillsdale	14,800	14,500	98
	Ionia	17,000	16,800	99
	Iron	5,500	5,400	98
	Isabella	17,700	17,300	98
Kalkaska	4,700	4,600	98	
Keweenaw	800	800	100	
Leelanau	5,600	5,500	98	

(Continued on page 498)

Station Totals	3,464,300	3,420,700	98
Net Weekly Circulation (1984)		1,630,500	
Average Daily Circulation (1984)		799,200	

Michigan—Detroit

WXON

Ch. 20



wxon Detroit

Network Service: None, independent.

Licensee: WXON-TV Inc., 27777 Franklin Rd., Suite 708, Southfield, MI 48034.

Studio: 26935 West 11 Mile Rd., Southfield, MI 48034.

Telephone: 313-355-2900.

Technical Facilities: Channel No. 20 (506-512 MHz). Authorized power: 1200-kw max. & 1000-kw horizontal visual, 120-kw aural. Antenna: 961-ft. above av. terrain, 1050-ft. above ground, 1751-ft. above sea level.

Latitude 42° 29' 01"
Longitude 83° 18' 44"

Transmitter: 26935 W. 11 Mile Rd., Southfield.

News Service: UPI.

Ownership: WXON-TV Inc., Aben E. Johnson Jr.

Began Operation: Sept. 15, 1968 on Ch. 62. Ch. 20 (as WJMY) began operation Oct. 1962, left air June 10, 1963. Station was then sold to United Bcstg. Co. by Triangle Bcstg. Co. Sale to present owner approved June 1972. Began operation Dec. 9, 1972.

Represented (legal): Fletcher, Heald & Hildreth.

Represented (engineering): E. Harold Munn Jr. & Associates.

Personnel:

- ABEN E. JOHNSON, general manager.
- DOUGLAS JOHNSON, general sales manager.
- A. J. SCHWEIZER, operations manager.
- WALT RODMAN, chief engineer.

Highest 30 Sec. Rate (Aug. 1, 1983): \$400.

Total Households: © MSI Consumer Market Data as of 1/1/84 TV Homes: TV% and Circulation © 1984 Arbitron County coverage based on Arbitron study.

Net Weekly Circulation	State County	Total Households	TV Households	%
50% & Over	MICHIGAN			
	Livingston	35,800	35,400	99
Between 25-49%	MICHIGAN			
	Lapeer	23,700	23,400	99
	Macomb	245,200	243,800	99
	Monroe	45,900	45,400	99
	Oakland	377,600	375,000	99
	St Clair	50,000	49,300	99
	Wayne	799,700	790,500	99



For Arbitron Market Rankings, see page 1

Net Weekly Circulation	State County	Total Households	TV Households	%
Between 5-24%	MICHIGAN			
	Genesee	159,500	157,900	99
	Jackson	52,700	52,100	99
	Lenawee	31,600	31,100	98
	Sanilac	15,100	14,800	98
	Shiawassee	24,500	24,200	99
	OHIO			
	Fulton	13,400	13,100	98
	Lucas	176,000	174,100	99
	Ottawa	14,700	14,500	99
	Sandusky	22,700	22,500	99

Station Totals	2,187,100	2,163,800	98
Net Weekly Circulation (1984)		831,800	
Average Daily Circulation (1984)		351,400	

MEETINGS OF THE MINDS
 Unique Perspectives from Industry Leaders
 Available in Television Digest's
SUMMIT TRANSCRIPTS
 Call 202/872-9200 for more information

Michigan—Detroit

WXYZ-TV

Ch. 7

Network Service: ABC.

Licensee: WXYZ Inc., Broadcast House, 20777 West Ten Mile Rd., Box 789, Southfield, MI 48037.

Studio: Broadcast House, 20777 W. Ten Mile Rd., Southfield.

Telephone: 313-827-7777. **TWX:** 810-224-4924.

Technical Facilities: Channel No. 7 (174-180 MHz). Authorized power: 316-kw visual, 31.6-kw aural. Antenna: 1000-ft. above av. terrain, 1073-ft. above ground, 1737-ft. above sea level.

Latitude 42° 28' 15"
Longitude 83° 15' 00"

Transmitter: Broadcast House, 20777 W. Ten Mile Rd.

FM Affiliate: WRIF, 27.2-kw, 101.1 MHz (No. 266), 880-ft.

News Services: AP, UPI, ABC.

Mailing Address: Box 789, Southfield, MI 48037.

Ownership: American Bcstg. Cos., 100%; see Group Ownership of TV Stations.

Began Operation: Oct. 9, 1948.

Represented (sales): ABC Television Spot Sales Inc.

Represented (legal): McKenna, Wilkinson & Kittner.

Personnel:

- JEANNE FINDLATER, vice president & general manager.
- FRANCIS LEE GANNON, general sales manager.
- MICHAEL IRVINE, local sales manager.
- ED PEARSON, national sales manager.
- JAN COIL, sales service & traffic director.
- WALLY RODAMMER, director of engineering.
- TOM ROSENBAUM, news director.
- LOWELL NEWTON, editorial director.
- LARRY G. ALT, program director.
- JOHN REYNOLDS, director of finance.
- THOMAS GRIESDORN, controller.

Rates: On request.

NETWORK BASE HOURLY RATE: \$3600.

Station also received in Canadian markets.

BBM Weekly Reach (Spring 1984): 541,000

Total Households: © MSI Consumer Market Data as of 1/1/84 TV Homes: TV% and Circulation © 1984 Arbitron County coverage based on Arbitron study.

Net Weekly Circulation	State County	Total Households	TV Households	%
50% & Over	MICHIGAN			
	Jackson	52,700	52,100	99
	Lapeer	23,700	23,400	99
	Lenawee	31,600	31,100	98
	Livingston	35,800	35,400	99
	Macomb	245,200	243,800	99
	Monroe	45,900	45,400	99
	Oakland	377,600	375,000	99



Net Weekly Circulation	State County	Total Households	TV Households	%
50% & Over	St Clair	50,000	49,300	99
	Sanilac	15,100	14,800	98
	Washtenaw	99,000	96,700	98
	Wayne	799,700	790,500	99
Between 25-49%	MICHIGAN			
	Genesee	159,500	157,900	99
Between 5-24%	MICHIGAN			
	Huron	13,500	13,200	98
	Ingham	97,400	96,000	99
	Shiawassee	24,500	24,200	99
	Tuscola	19,500	19,200	98
OHIO				
	Fulton	13,400	13,100	98
	Lucas	176,000	174,100	99
	Ottawa	14,700	14,500	99
	Sandusky	22,700	22,500	99
	Wood	38,200	37,700	99
Station Totals		2,370,500	2,344,400	98
Net Weekly Circulation (1984)				1,632,900
Average Daily Circulation (1984)				1,115,600

Michigan—Detroit-Windsor, Ont.

CBBT

Ch. 9

Network Service: CBC.

Licensee: Canadian Broadcasting Corp., 1500 Bronson Ave., Ottawa, Ont.

Studio: 825 Riverside Drive W., Windsor, Ont. N9A 5K9.

Telephone: 519-255-3411. **Telex:** 024-77619.

Technical Facilities: Channel No. 9 (186-192 MHz). Authorized power: 178-kw visual, 35.6-kw aural. Antenna: Directional, 631-ft. above av. terrain, 65-ft. above ground, 1226-ft. above sea level.

Latitude 42° 18' 59"
Longitude 83° 02' 58"

Transmitter: 825 Riverside Drive W., Windsor.

Ownership: Canadian Broadcasting Corp., 100%.

Began Operation: Sept. 16, 1954. Transferred from RKO General Inc. on June 24, 1970 in accordance with CRTC's directions on Canadian ownership. Acquired by CBC.

Represented (sales): Canadian Standard Broadcast Sales (U.S.); CBC National Selective Television Sales (Canada).

Personnel:

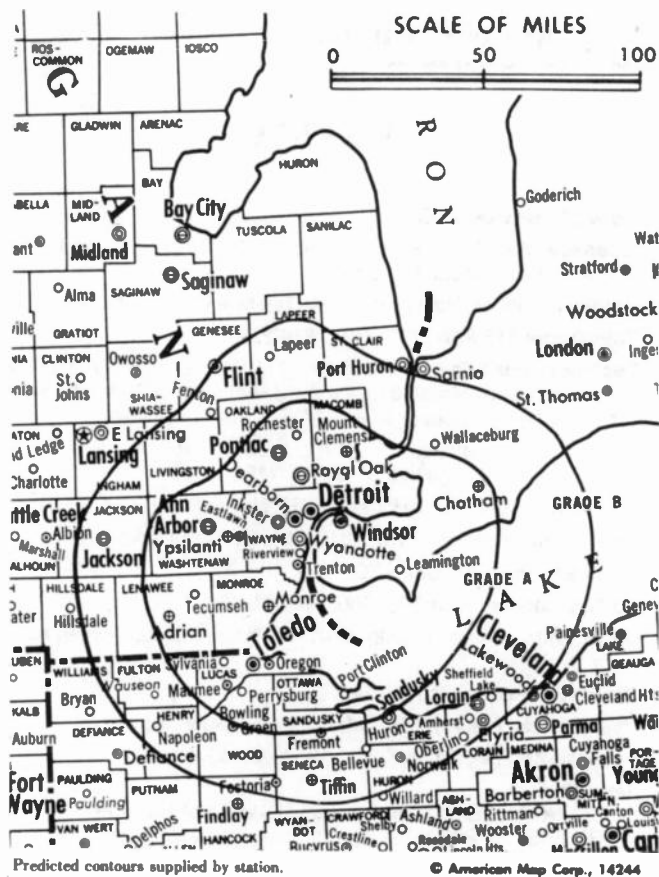
H. L. HACKNEY, location manager.
E. SAVOIE, director of television.
R. J. KRYGER, manager, technical services,
F. J. QUINN, production manager.
N. T. ADDISON, manager, community affairs & public relations.
R. J. PODVIN, sales & promotions manager.

Highest 30 Sec. Rate (July 1, 1983): \$250.

BBM Weekly Reach (Spring 1984): 295,000

Total Households: © MSI Consumer Market Data as of 1/1/84 TV Homes: TV% and Circulation © 1984 Arbitron County coverage based on Arbitron study.

Net Weekly Circulation	State County	Total Households	TV Households	%
Between 25-49%	MICHIGAN			
	Macomb	245,200	243,800	99
	Monroe	45,900	45,400	99
	Wayne	799,700	790,500	99
Between 5-24%	MICHIGAN			
	Branch	15,000	14,800	99
	Genesee	159,500	157,900	99
	Jackson	52,700	52,100	99
	Lapeer	23,700	23,400	99
	Lenawee	31,600	31,100	98



Predicted contours supplied by station.

© American Map Corp., 14244

Net Weekly Circulation	State County	Total Households	TV Households	%
Between 5-24%	Livingston	35,800	35,400	99
	Oakland	377,600	375,000	99
	St Clair	50,000	49,300	99
	Washtenaw	99,000	96,700	98
OHIO				
	Erie	29,100	28,700	99
	Hancock	24,300	24,000	99
	Huron	19,800	19,500	98
	Lucas	176,000	174,100	99
	Ottawa	14,700	14,500	99
	Sandusky	22,700	22,500	99
	Seneca	21,400	21,100	99
	Wood	38,200	37,700	99
Station Totals		2,281,900	2,257,500	98
Net Weekly Circulation (1984)			513,200	
Average Daily Circulation (1984)			144,300	

Michigan—Escanaba

WJMN-TV

Ch. 3

(Satellite of WFRV-TV, Green Bay, WI)

Network Service: ABC.

Licensee: WFRV Television Inc., Mason at Roosevelt, Green Bay, WI 54305.

Studio: See WFRV-TV, Green Bay, WI.

Technical Facilities: Channel No. 3 (60-66 MHz). Authorized power: 100-kw visual, 20-kw aural. Antenna: 1192-ft. above av. terrain, 1252-ft. above ground, 2077-ft. above sea level.

Latitude 46° 08' 04"
Longitude 86° 56' 52"

Transmitter: 4.3-mi. S of Trenary, MI.

News Services: AP, UPI.

Ownership: See WFRV-TV, Green Bay, WI.

Began Operation: Oct. 7, 1969.

Represented (sales): by TeleRep Inc.

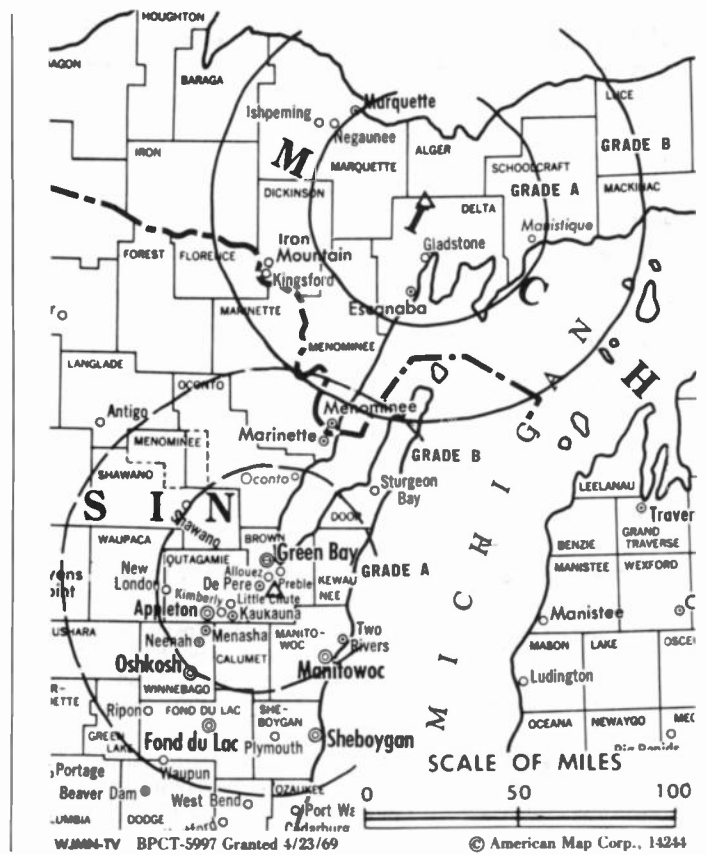
Represented (legal): by Koteen & Naftalin.

Personnel: See WFRV-TV, Green Bay.

Rates: See WFRV-TV, Green Bay.

NETWORK BASE HOURLY RATE: \$150.

Arbitron Data: Included with WFRV-TV, Green Bay, WI.



SATELLITE WEEK

THE VITAL LINK

between you and the latest news
in this ever-changing industry.

For more information, call collect: 202-872-9200.

**TELEVISION
DIGEST INC.**

Television Digest, Inc.
1836 Jefferson Place, N.W.
Washington, D.C. 20036

Michigan—Flint-Saginaw-Bay City

WJRT-TV

Ch. 12

Network Service: ABC

Licensee: Knight-Ridder Broadcasting Inc., 2302 Lapeer Rd., Flint, MI 48503.

Studio: 2302 Lapeer Rd., Flint.

Telephone: 313-233-3130.

Technical Facilities: Channel No. 12 (204-210 MHz). Authorized power: 316-kw visual, 31.6-kw aural. Antenna: 940-ft. above av. terrain, 999-ft. above ground, 1599-ft. above sea level.

Latitude 43° 13' 48"
Longitude 84° 03' 35"

Transmitter: Chesaning, MI.

News Service: AP.

Satellite Earth Stations: Scientific-Atlanta, 5-meter; Harris, 6.1-meter; Harris & Scientific-Atlanta receivers.

Ownership: Knight-Ridder Newspapers, 100%. Knight-Ridder also owns WDCB(TV) Adams, MA; WTEN Albany, NY; WPRI-TV Providence, RI; WTKR-TV Norfolk, VA; WKRN-TV Nashville, TN. For Knight-Ridder newspapers, see Newspaper Ownership of TV Stations.

Began Operation: Oct. 12, 1958. Sale to present owner by Poole Bcstg. approved by FCC Dec. 21, 1977 (*Television Digest*, Vol. 17:26). Poole acquired station when Goodwill Stations Inc. sold all its other properties to Capital Cities Bcstg. Corp. This was approved July 29, 1964 by FCC (Vol. 4:18, 19, 31).

Represented (sales): Blair Television.

Represented (legal): Wilmer, Cutler & Pickering.

Personnel:

VINCENT T. DELUCA, president & general manager.
JIM GRAHAM, general sales manager.
DAN AUBE, national sales manager.
SAM TEAGUE, production manager.
JOHN REHRAUER, news director.
ROBERT E. SWAYZE, chief engineer.
SARA JO GALLOCK, program director.

Highest One Hour Rate: \$3500.

Highest 30 Sec. Rate: \$750.

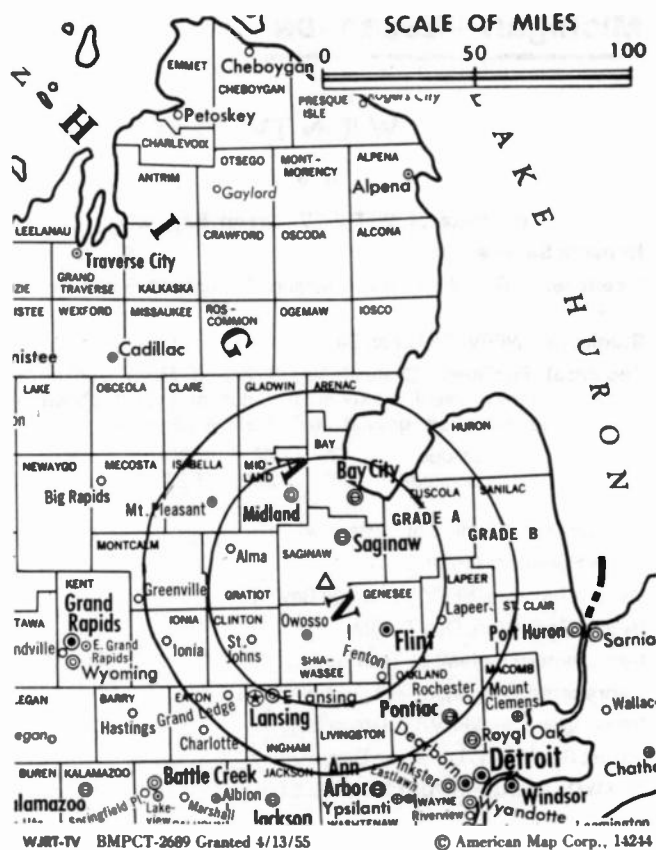
NETWORK BASE HOURLY RATE: \$1550.

Station also received in Canadian markets.

BBM Weekly Reach (Spring 1984): 54,000

Total Households: © MSI Consumer Market Data as of 1/1/84 TV Homes: TV% and Circulation © 1984 Arbitron County coverage based on Arbitron study.

Net Weekly Circulation	State County	Total Households	TV Households	%
50% & Over	MICHIGAN			
	Alpena	11,900	11,400	96
	Arenac	5,700	5,600	98
	Bay	42,800	42,300	99
	Clare	9,800	9,600	98
	Clinton	18,800	18,600	99
	Genesee	159,500	157,900	99
	Gladwin	8,000	7,800	97
	Gratiot	13,600	13,400	99
	Huron	13,500	13,200	98
	Ingham	97,400	96,000	99



Net Weekly Circulation	State County	Total Households	TV Households	%
50% & Over	Iosco	11,000	10,800	99
	Isabella	17,700	17,300	98
	Lapeer	23,700	23,400	99
	Midland	26,500	26,200	99
	Ogemaw	6,600	6,500	98
	Saginaw	79,300	78,400	99
	Shiawassee	24,500	24,200	99
Tuscola	19,500	19,200	98	
Between 25-49%	MICHIGAN			
	Charlevoix	7,900	7,700	97
	Eaton	33,400	33,000	99
	Ionia	17,000	16,800	99
	Montcalm	17,600	17,300	98
Sanilac	15,100	14,800	98	
Between 5-24%	MICHIGAN			
	Alcona	4,100	4,000	98
	Cheboygan	8,100	7,800	96
	Chippewa	9,800	9,600	97
	Emmet	8,900	8,600	97
	Jackson	52,700	52,100	99
	Livingston	35,800	35,400	99
	Mackinac	3,800	3,700	97
	Mecosta	12,000	11,700	97
	Osceola	7,200	7,000	98
	Otsego	5,800	5,700	98
Roscommon	7,600	7,500	99	
Station Totals		836,600	824,500	98
Net Weekly Circulation (1984)				549,500
Average Daily Circulation (1984)				323,000

Michigan—Grand Rapids-Kalamazoo

WOTV

Ch. 8

Network Service: NBC.

Licensee: LIN-Central Bcstg. Corp., 1370 Ave. of the Americas, New York, NY 10019.

Studio: 120 College Ave. SE, Grand Rapids, MI 49503.

Telephone: 616-456-8888. **TWX:** 810-273-6920.

Technical Facilities: Channel No. 8 (180-186 MHz). Authorized power: 282-kw visual, 56.2-kw aural. Antenna: 1000-ft. above av. terrain, 1015-ft. above ground, 1835-ft. above sea level.

Latitude 42° 41' 13"
Longitude 85° 30' 35"

Transmitter: 2.5-mi. S of Middleville, MI.

News Services: AP, UPI.

Satellite Earth Stations: 2 in operation.

Ownership: LIN Bcstg. For other interests, see Group Ownership of TV Stations.

Began Operation: Aug. 15, 1949. Sale to present owner by Time Inc. approved by FCC Feb. 10, 1983 (*Television Digest*, Vol. 22:46). Sale to Time-Life by H. M. Bitner interests approved by FCC April 17, 1957 (Vol. 12:50, 51; 13:16). Bitner group's purchase of station, then called WLAV-TV, from Leonard A. Versluis approved by FCC in Sept. 1951 (Vol. 7:19, 38).

Represented (sales): Katz Television.

Represented (legal): Wilmer, Cutler & Pickering.

Represented (engineering): Jansky & Bailey.

Personnel:

- JAMES G. SAUNDERS, president & general manager.
- SUE DONNELL, general sales manager.
- RICHARD McKAY, national sales manager.
- DICK GROAT, local sales manager.
- WILLIAM LOGAN, program manager.
- JUDY McDONALD, promotion manager.
- ROBERT HENRY, news director.
- DON GALLAGHER, chief engineer.

NETWORK BASE HOURLY RATE: \$2100.

Total Households: © MSI Consumer Market Data as of 1/1/84 TV Homes: TV% and Circulation © 1984 Arbitron County coverage based on Arbitron study.

Net Weekly Circulation	State County	Total Households	TV Households	%
50% & Over	MICHIGAN			
	Allegan	29,600	29,200	99
	Barry	16,800	16,600	99
	Branch	15,000	14,800	99
	Calhoun	52,300	51,700	99
	Eaton	33,400	33,000	99
	Ionia	17,000	16,800	99
	Kalamazoo	79,400	78,300	99



Net Weekly Circulation	State County	Total Households	TV Households	%
50% & Over	Kent	165,500	162,900	98
	Montcalm	17,600	17,300	98
	Muskegon	56,200	55,400	99
	Newaygo	13,500	13,200	98
	Ottawa	55,300	54,500	99
	St Joseph	21,000	20,700	99
	Van Buren	25,000	24,700	99
Between 25-49%	MICHIGAN			
	Clinton	18,800	18,600	99
	Gratiot	13,600	13,400	99
	Hillsdale	14,800	14,500	98
	Ingham	97,400	96,000	99
Mecosta	12,000	11,700	97	
Between 5-24%	MICHIGAN			
	Berrien	62,900	61,800	98
	Cass	18,300	18,000	98
	Isabella	17,700	17,300	98
	Jackson	52,700	52,100	99
Oceana	8,000	7,700	97	
Station Totals		913,800	900,200	98
Net Weekly Circulation (1984)			595,100	
Average Daily Circulation (1984)			353,900	

Michigan-Grand Rapids

WXMI

Ch. 17

Network Service: None, independent.

Licensee: TV 17 Unlimited Inc., 3117 Plaza Dr. NE, Grand Rapids, MI 49505.

Studio: 3117 Plaza Dr. NE, Grand Rapids, MI 49505.

Telephone: 616-364-8722.

Technical Facilities: Channel No. 17 (488-494 MHz). Authorized power: 1300-kw visual, 130-kw aural. Antenna: 1081-ft. above av. terrain, 1083-ft. above ground, 1884-ft. above sea level.

Latitude 42° 41' 15"
Longitude 85° 31' 57"

Transmitter: David Rd., 1-mi. W of Cherry Valley Rd.

News Services: UPI, INN.

Satellite Earth Stations: Harris, 6.1-meter; Harris receivers.

Ownership: Harold O. Shively, pres.; Peter Cook, v.p., 23.6%; Grant Gruel, v.p.; Kenneth Hungerford II, treas.; Richard F. Shively, 28.6%; 19 others, none with more than 10%.

Began Operation: March 18, 1982.

Represented (sales): Blair Television.

Represented (legal): James E. Greeley.

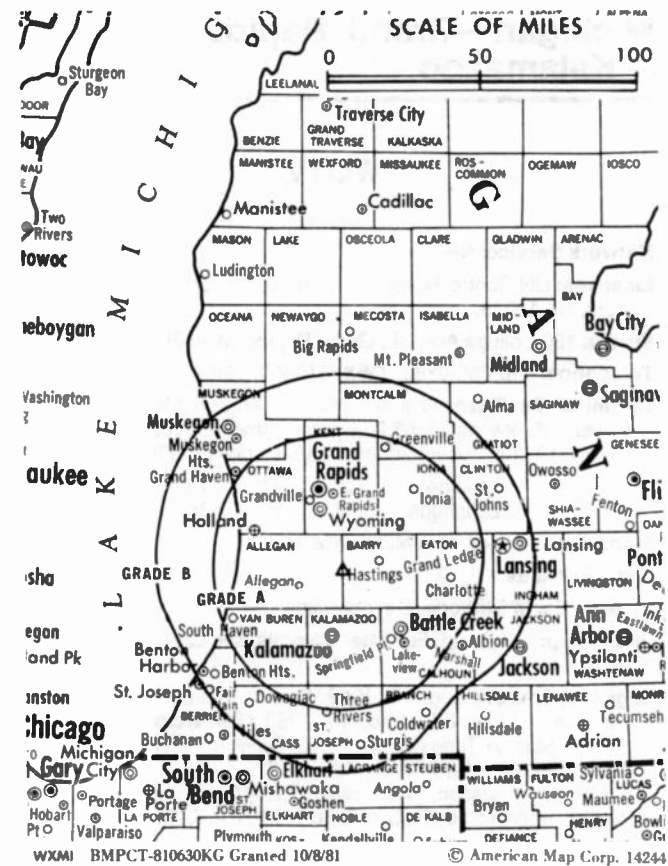
Personnel:

HAROLD O. SHIVELY, president & general manager.
DICK STAWICKI, director of operations.
PAT MULLEN, director of sales.
DALE SCHOLTEN, director of engineering.

Highest 30 Sec. Rate (July 16, 1984): \$300.

Total Households: © MSI Consumer Market Data as of 1/1/84 TV Homes: TV% and Circulation © 1984 Arbitron County coverage based on Arbitron study.

Net Weekly Circulation	State County	Total Households	TV Households	%
50% & Over	MICHIGAN			
	Allegan	29,600	29,200	99
	Barry	16,800	16,600	99
Between 25-49%	MICHIGAN			
	Branch	15,000	14,800	99
	Calhoun	52,300	51,700	99
	Eaton	33,400	33,000	99
	Ionia	17,000	16,800	99
	Kalamazoo	79,400	78,300	99
	Kent	165,500	162,900	98
	Ottawa	55,300	54,500	99
Van Buren	25,000	24,700	99	
Between 5-24%	MICHIGAN			
	Clinton	18,800	18,600	99
	Gratiot	13,600	13,400	99



Net Weekly Circulation	State County	Total Households	TV Households	%
Between 5-24%	Hillsdale	14,800	14,500	98
	Mecosta	12,000	11,700	97
	Montcalm	17,600	17,300	98
	Muskegon	56,200	55,400	99
	Newaygo	13,500	13,200	98
	St Joseph	21,000	20,700	99
Station Totals		656,800	647,300	98
Net Weekly Circulation (1984)			250,900	
Average Daily Circulation (1984)			101,400	

CONNECTIONS
The World Communications Report
 Published by The Economist & Television Digest
 Call 202/872-9200 for more information

Michigan—Grand Rapids

WZZM-TV

Ch. 13

(Also serves Muskegon)

Network Service: ABC

Licensee: Wometco WZZM Inc., Box Z, Grand Rapids, MI 49501.

Studio: 645 Three Mile Rd., Walker, MI 49504

Mailing Address: Box Z, Grand Rapids, MI 49501

Telephone: 616-784-4200. **TWX:** 616-949-2260.

Technical Facilities: Channel No. 13 (210-216 MHz). Authorized power: 295-kw visual, 63-kw aural. Antenna: 1000-ft. above av. terrain, 991-ft. above ground, 1783-ft. above sea level.

Latitude 43° 18' 34"
Longitude 85° 54' 44"

Transmitter: 6-mi. SW of Grant, MI.

News Services: AP, UPI, ABC.

Satellite Earth Station: Harris; 6.1-meter.

Ownership: Kohlberg, Kravis, Roberts & Co. See Group Ownership of TV Stations.

Began Operation: Nov. 1, 1962 on interim basis with all four applicants operating on a cooperative basis. Began operation as West Michigan Telecasters Inc. on Jan. 25, 1965. Transfer of control to Synercom Communications Corp. approved by FCC Sept. 17, 1969. Split-off to Lewis V. Chamberlin, et al., Dec. 31, 1973. Sale to Wometco Enterprises Inc. approved by FCC Dec. 8, 1977 (**Television Digest**, Vol. 16:36; 17:50). Sale to present owners approved April 11, 1984 (Vol. 23:39, 52; 24:14, 16).

Represented (sales): MMT Sales Inc.

Represented (legal): Wiley, Johnson & Rein.

Represented (engineering): A. D. Ring & Associates.

Personnel:

- GEORGE LYONS, president & general manager.
- BILL SMITH, general sales manager.
- MIKE SEAGLY, operations manager.
- JAMES RIEKSE, public affairs director.
- DALE WOLTERS, chief engineer.

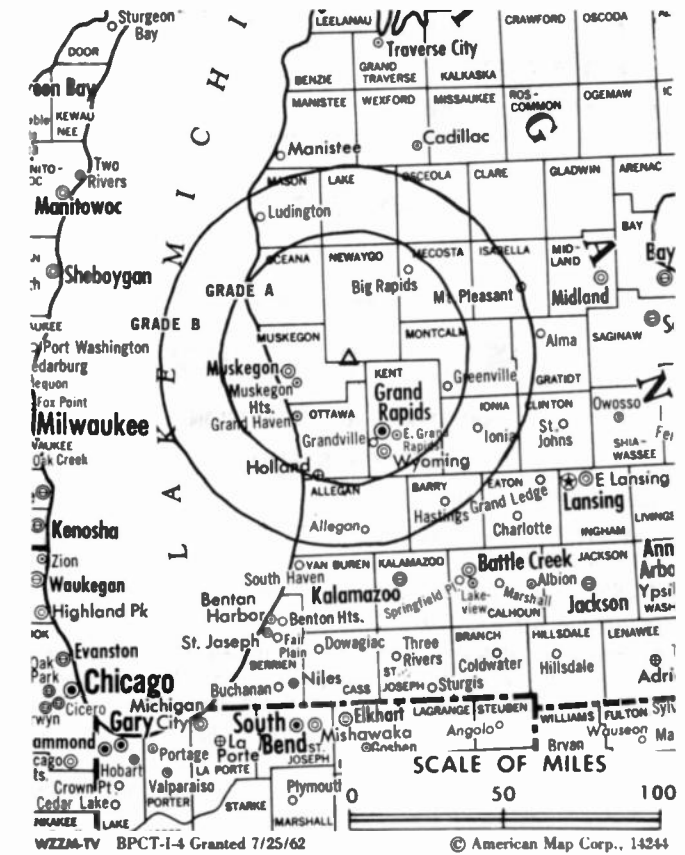
Highest One Hour Rate: \$3600.

Highest 30 Sec. Rate (Aug. 1984): \$1500.

NETWORK BASE HOURLY RATE: \$1100.

Total Households: © MSI Consumer Market Data as of 1/1/84 TV Homes: TV% and Circulation © 1984 Arbitron County coverage based on Arbitron study.

Net Weekly Circulation	State County	Total Households	TV Households	%
50% & Over	MICHIGAN			
	Allegan	29,600	29,200	99
	Kent	165,500	162,900	98
	Lake	3,400	3,300	97
	Manistee	9,300	9,100	98
	Mason	10,300	9,900	96
	Mecosta	12,000	11,700	97
	Montcalm	17,600	17,300	98
	Muskegon	56,200	55,400	99
	Newaygo	13,500	13,200	98
	Oceana	8,000	7,700	97



Net Weekly Circulation	State County	Total Households	TV Households	%
50% & Over	Osceola	7,200	7,000	98
	Ottawa	55,300	54,500	99
Between 25-49%	MICHIGAN			
	Ionia	17,000	16,800	99
	Isabella	17,700	17,300	98
	Kalamazoo	79,400	78,300	99
Between 5-24%	Van Buren	25,000	24,700	99
	MICHIGAN			
	Barry	16,800	16,600	99
	Benzie	4,400	4,300	98
	Calhoun	52,300	51,700	99
	Clare	9,800	9,600	98
	Grand Traverse	21,900	21,400	98
Gratiot	13,600	13,400	99	
Wexford	9,800	9,600	98	
Station Totals		655,600	644,900	98
Net Weekly Circulation (1984)			412,200	
Average Daily Circulation (1984)			266,100	

Robert W. Rounsaville & Associates

MEDIA BROKERS AND CONSULTANTS

ATLANTA: 1-800-531-1500 ORLANDO: 1-800-328-3500

Michigan-Grand Rapids-Kalamazoo-Battle Creek

WKZO-TV

Ch. 3

(Also serves Muskegon)



AVERY-KNODEL TELEVISION

A FETZER STATION

Network Service: CBS.

Licensee: Fetzer Television Corp., 590 W. Maple St., Kalamazoo, MI 49008.

Studio: 590 W. Maple St.

Telephone: 616-345-2101.

Technical Facilities: Channel No. 3 (60-66 MHz). Authorized power: 100-kw visual, 20-kw aural. Antenna: 1000-ft. above av. terrain, 1130-ft. above ground, 1900-ft. above sea level.

Latitude 42° 37' 56"
Longitude 85° 32' 16"

Transmitter: 0.25-mi. E of Bradley Rd. & Patterson Rd., Yankee Springs area, MI.

AM Affiliate: WKZO, 5-kw, 590 kHz (CBS).

News Service: AP.

Satellite Earth Station: In operation.

Ownership: Fetzer Communications Inc., 91.529%; Carl E. Lee, 5.23%; 8 others, none with more than 1%. Fetzer Communications Inc. owns 100% of Cornhusker Television Corp., owner of KOLN-TV Lincoln & satellite KGIN-TV, Grand Island, NE. Fetzer Television Corp. owns 100% of Medallion Broadcasters Inc., owner of KMEG(TV) Sioux City, IA. John E. Fetzer owns 90.5% of Fetzer Communications Inc., and 47.41% of Fetzer Broadcasting Co., owner of WKZO-AM, Fetzer CableVision and Muzi-Tronic Services, Kalamazoo, MI; WJFM, Grand Rapids, MI; WKJF-AM-FM, Cadillac, MI.

Began Operation: June 1, 1950.

Represented (sales): Avery-Knodel Inc.

Represented (legal): Wilkinson, Barker, Knauer & Quinn.

Represented (engineering): Lohnes & Culver.

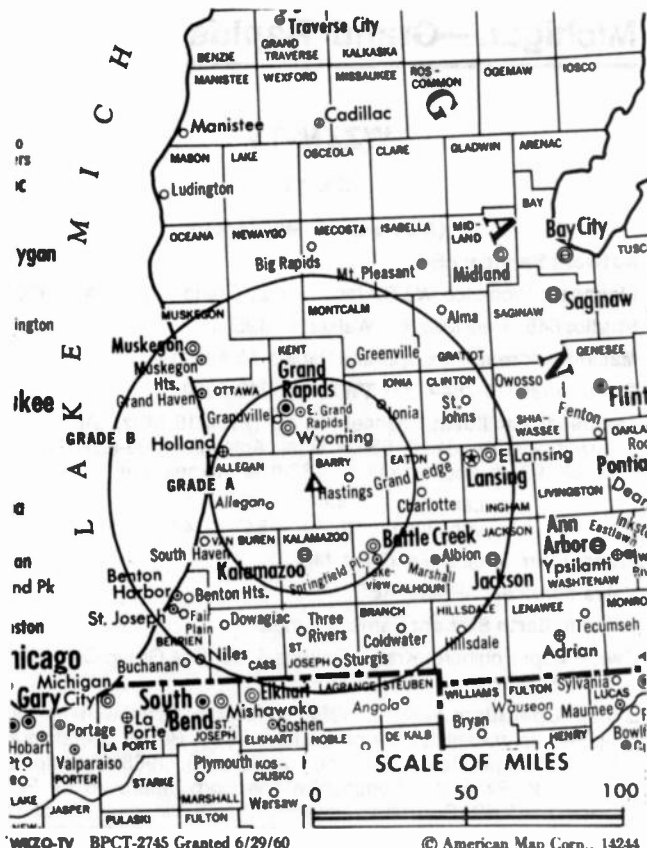
Personnel:

- JOHN E. FETZER, chairman.
- CARL E. LEE, president & general manager.
- GORDON S. ANDERSON, senior v.p. & manager, WKZO-TV.
- JERROLD M. RAFFEL, sales manager & assistant manager.
- FRED DOUGLAS, news director.
- LEE DERSHEM, promotion director.
- JAMES GARRETT, chief engineer.
- DARYL SEBASTIAN, public affairs director.
- KARL GUENTHER, farm director.

Highest One Hour Rate: \$2000.

Highest 30 Sec. Rate: \$1000.

NETWORK BASE HOURLY RATE: \$2000.



WKZO-TV BPCT-2745 Granted 6/29/60

© American Map Corp., 14244

Net Weekly Circulation	State County	Total Households	TV Households	%
50% & Over	MICHIGAN			
	Allegan	29,600	29,200	99
	Barry	16,800	16,600	99
	Branch	15,000	14,800	99
	Calhoun	52,300	51,700	99
	Ionia	17,000	16,800	99
	Kalamazoo	79,400	78,300	99
	Kent	165,500	162,900	98
	Montcalm	17,600	17,300	98
	Muskegon	56,200	55,400	99
	Newaygo	13,500	13,200	98
Ottawa	55,300	54,500	99	
St Joseph	21,000	20,700	99	
Van Buren	25,000	24,700	99	
Between 25-49%	MICHIGAN			
	Cass	18,300	18,000	98
	Clinton	18,800	18,600	99
	Eaton	33,400	33,000	99
	Hillsdale	14,800	14,500	98
Ingham	97,400	96,000	99	
Between 5-24%	INDIANA			
	Lagrange	8,300	7,900	95
	Steuben	9,600	9,400	98
MICHIGAN	Berrien	62,900	61,800	98
	Gratiot	13,600	13,400	99
	Jackson	52,700	52,100	99
	Mecosta	12,000	11,700	97
	Oceana	8,000	7,700	97
Station Totals		914,000	900,200	98
Net Weekly Circulation (1984)				563,900
Average Daily Circulation (1984)				317,000

Total Households: © MSI Consumer Market Data as of 1/1/84 TV Homes: TV% and Circulation © 1984 Arbitron County coverage based on Arbitron study.

Michigan—Iron Mountain

WIIM-TV

Ch. 8

Network Service: None, independent.

Grantee: John R. Powley, 1536 Logan Ave., Altoona, PA 16603.

Technical Facilities: Channel No. 8 (180-186 MHz). Authorized power: 316-kw visual, 63.2-kw aural. Antenna: 714-ft. above av. terrain, 296-ft. above ground, 1864-ft. above sea level.

Latitude 45° 49' 15"
Longitude 88° 02' 37"

Requests modification of CP for change to 31.6-kw visual, 3.1-kw aural, 635-ft. above av. terrain, 185-ft. above ground, 1753-ft. above sea level, lat. 45° 49' 15", long. 88° 02' 03".

Transmitter: Millie Hill, Iron Mountain.

Ownership: John R. Powley, 100%. Powley is licensee of WOPC(TV), Altoona, PA; WHGM(FM), Bellwood, PA & of several translators.

Due to Begin Operation: Fall 1984.

Represented (legal): Thomas L. Root.

Rates: Not available.

VIDEO WEEK

for current reports on the home video industry
Call 202-872-9200 for more information.



Michigan—Lansing

WFSL-TV

Ch. 47

Network Service: None, independent.

Licensee: F&S Comm/News Inc., 600 W. St. Joseph St., Lansing, MI 48933.

Studio: 600 W. St. Joseph St., Lansing, MI 48933.

Telephone: 517-484-7747.

Technical Facilities: Channel No. 47 (668-674). Authorized power: 1350-kw max. & 813-kw horizontal visual, 135-kw max. & 81.3-kw horizontal aural. Antenna: 1000-ft. above av. terrain, 1036-ft. above ground, 1956-ft. above sea level.

Latitude 42° 28' 03"
Longitude 84° 39' 06"

Transmitter: 9447 Holmes Hwy., Eaton Rapids.

Satellite Earth Station: In operation, 7-meter; Microdyne receivers.

Ownership: Sol L. Steadman, chmn.; Joel I. Ferguson, pres.; Doug Crist, secy.-treas.; Gregory A. Eaton, Gregory Kelsner, Ervin J. Johnson, 1% each; F & S Development Group, 97%. Johnson & Kelsner are professional basketball players.

Began Operation: Dec. 1, 1982.

Represented (sales): Seltel Inc.

Represented (legal): Flood, Bechtel, Ward & Cole.

Represented (engineering): Jules Cohen & Associates.

Personnel:

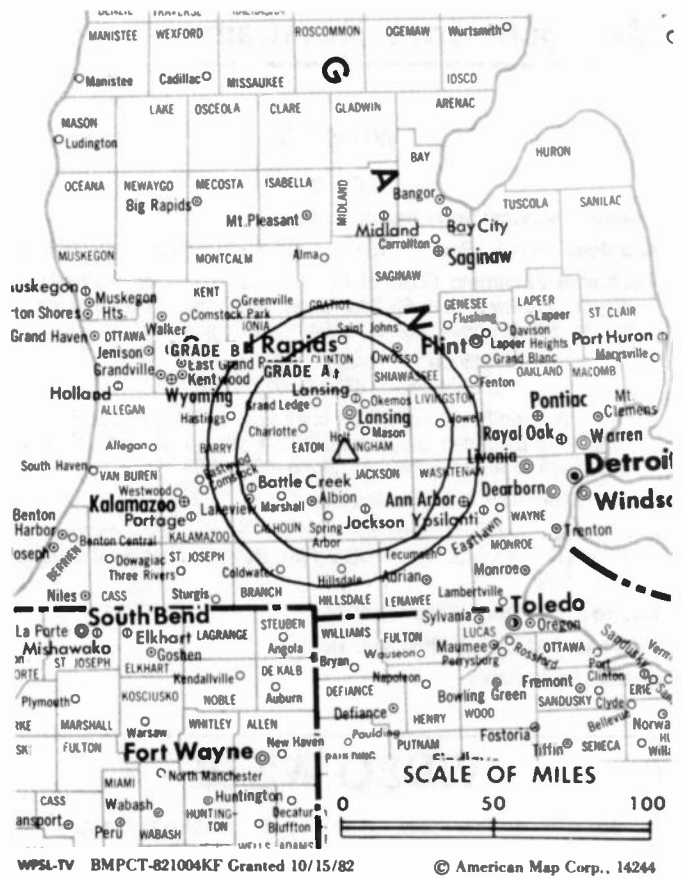
JOHN A. TALLERICO JR., general manager.
CHUCK BRIGGS, national sales manager.
JIM WALL, local sales manager.

Highest 30 Sec. Rate (March 8, 1984): \$500.

Total Households: © MSI Consumer Market Data as of 1/1/84 TV Homes: TV% and Circulation © 1984 Arbitron County coverage based on Arbitron study.

Net Weekly Circulation	State County	Total Households	TV Households	%
50% & Over	MICHIGAN			
	Clinton	18,800	18,600	99
	Eaton	33,400	33,000	99
	Ingham	97,400	96,000	99
	Jackson	52,700	52,100	99

For Explanation of Arbitron Data, see page 14



WFSL-TV BMPCT-821004KF Granted 10/15/82

© American Map Corp., 14244

Net Weekly Circulation	State County	Total Households	TV Households	%
Between 25-49%	MICHIGAN			
	Branch	15,000	14,800	99
	Calhoun	52,300	51,700	99
	Hillsdale	14,800	14,500	98
	Ionia	17,000	16,800	99
Shiawassee	24,500	24,200	99	
Between 5-24%	MICHIGAN			
	Barry	16,800	16,600	99
	Gratiot	13,600	13,400	99
	Kalamazoo	79,400	78,300	99
	Lenawee	31,600	31,100	98
Livingston	35,800	35,400	99	
Station Totals		503,100	496,500	98
Net Weekly Circulation (1984)			179,700	
Average Daily Circulation (1984)			75,200	

EQUIPMENT MANUFACTURERS, SUPPLIERS, SERVICES . . . HAVE YOU TRIED TELEVISION DIGEST ACTION UPDATES?

ADVERTISERS IN THE ACTION UPDATES REACH THE "CREAM OF THE CROP" EVERY WEEK — The top industry decision-makers with the top buying power in Cable, TV, Radio.

Learn more about this outstanding advertising buy. For complete advertising details, call collect: 202/872-9200.

Michigan—Lansing (Onondaga)

WILX-TV

Ch. 10

(Also serves Battle Creek and Jackson, MI)

Network Service: NBC.

Licensee: Adams TV of Lansing Inc., 109 Bushaway Rd., No. 100, Wayzata, MN 55391.

Studios: Edgewood Blvd. & American Rd., Lansing, MI 48910; 1510 Springport Road, Jackson, MI 49202.

Telephones: 517-482-0721, Lansing, MI; 517-783-2621, Jackson, MI.

Mailing Address: Box 30380, Lansing, MI 48909.

Technical Facilities: Channel No. 10 (192-198 MHz). Authorized power: 316-kw visual, 61.7-kw aural. Antenna: 980-ft. above av. terrain, 993-ft. above ground, 1957-ft. above sea level.

Latitude 42° 36' 33"
Longitude 84° 34' 21"

Transmitter: Rossman Rd., Onondaga.

News Services: AP, NBC.

Satellite Earth Stations: 3 in operation; Harris & Channel Master receivers.

Ownership: Adams Communications Corp., 100%. Stephen Adams, pres., 100%; Robert Hildreth, v.p.; Clifford O. Glembin, secy.; Thomas Zorr, treas. For other Adams interests, see Group Ownership of TV Stations.

Began Operation: March 15, 1959. Sale to present owner by Figgie International Inc. approved by FCC April 8, 1983. Sale to Figgie by Edward E. Wilson & Lansing Bcstg. Co. approved by FCC Sept. 6, 1978 (*Television Digest*, Vol. 18:23)

Represented (sales): Katz Television.

Represented (legal): Shrinky, Weitzman & Eisen, P.C.

Represented (engineering): John H. Mullaney & Associates.

Personnel.

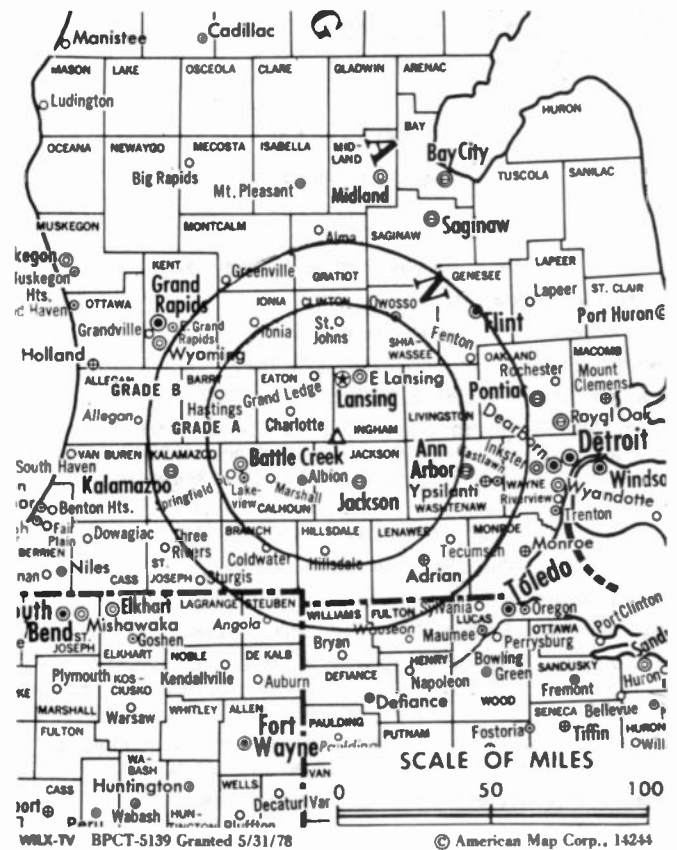
- RONALD J. KWASNICK, president & general manager.
- JOSEPH P. MURPHY, vice president & station manager.
- HAROLD SUNDBERG, general sales manager.
- ROBERT SERRE, national sales manager.
- WILLIAM C. HINEMAN, chief engineer.
- ROSS WOODSTOCK, news director.
- LINDA L. MURPHY, vice president & business manager.
- JUDITH M. KEELY, director of community relations.
- NANCIE GEE, program/promotion director.

Highest 30 Sec. Rate (July 10, 1984): \$950.

NETWORK BASE HOURLY RATE: \$1050.

Total Households: © MSI Consumer Market Data as of 1/1/84 TV Homes: TV% and Circulation © 1984 Arbitron County coverage based on Arbitron study.

Net Weekly Circulation	State County	Total Households	TV Households	%
50% & Over	MICHIGAN			
	Branch	15,000	14,800	99
	Calhoun	52,300	51,700	99



Net Weekly Circulation	State County	Total Households	TV Households	%
50% & Over	Clinton	18,800	18,600	99
	Eaton	33,400	33,000	99
	Hillsdale	14,800	14,500	98
	Ingham	97,400	96,000	99
	Jackson	52,700	52,100	99
	Shiawassee	24,500	24,200	99
Between 25-49%	MICHIGAN			
	Barry	16,800	16,600	99
	Gratiot	13,600	13,400	99
	Ionia	17,000	16,800	99
	Livingston	35,800	35,400	99
	St Joseph	21,000	20,700	99
Between 5-24%	MICHIGAN			
	Allegan	29,600	29,200	99
	Gladwin	8,000	7,800	97
	Isabella	17,700	17,300	98
	Kalamazoo	79,400	78,300	99
	Lenawee	31,600	31,100	98
	Montcalm	17,600	17,300	98
Washtenaw	99,000	96,700	98	
Station Totals		696,000	685,500	98
Net Weekly Circulation (1984)			322,800	
Average Daily Circulation (1984)			161,600	

Michigan—Lansing

WLNS-TV

(formerly WJIM-TV)

Ch. 6

(Also serves Flint & Jackson, MI)

Network Service: CBS.

Licensee: Backe Communications Inc.

Studio: 2820 East Saginaw, Lansing, MI 48901.

Telephone: 517-372-8282. **TWX:** 810-251-0805.

Technical Facilities: Channel No. 6 (82-88 MHz). Authorized power: 100-kw visual, 20-kw aural. Antenna: 1000-ft. above av. terrain, 1023-ft. above ground, 1923-ft. above sea level.

Latitude 42° 41' 14"
Longitude 84° 22' 35"

Transmitter: Vanatta Rd., near Cavanaugh Rd.

News Service: UPI.

Satellite Earth Station: Scientific-Atlanta; 7-meter.

Ownership: John Backe, pres., chmn., chief exec. officer & treas.; Frederick R. Cummings Jr., secy.; William S. Reyner Jr., Edward Carroll, asst. secys. Backe also owns WKBT (TV), La Crosse, WI.

Began Operation: May 1, 1950. Sale to present owner approved by FCC April 26, 1984 (*Television Digest*, Vol. 24:12, 12).

Represented (sales): Harrington, Righter & Parsons.

Personnel:

JAMES KING, president & general manager.
CARL ONKEN, chief engineer.

Highest One Hour Rate: \$1200.

Highest 30 Sec. Rate: \$600.

NETWORK BASE HOURLY RATE: \$1050.

Total Households: © MSI Consumer Market Data as of 1/1/84 TV Homes: TV% and Circulation © 1984 Arbitron County coverage based on Arbitron study.

Net Weekly Circulation	State County	Total Households	TV Households	%
MICHIGAN				
50% & Over	Calhoun	52,300	51,700	99
	Clinton	18,800	18,600	99
	Eaton	33,400	33,000	99
	Genesee	159,500	157,900	99
	Gratiot	13,600	13,400	99
	Hillsdale	14,800	14,500	98
	Ingham	97,400	96,000	99
	Ionia	17,000	16,800	99
	Jackson	52,700	52,100	99
	Livingston	35,800	35,400	99
	Shiawassee	24,500	24,200	99



WLNS-TV BPC#2041 Granted 11/23/55

© American Map Corp., No. 14244

Net Weekly Circulation	State County	Total Households	TV Households	%
MICHIGAN				
Between 25-49%	Branch	15,000	14,800	99
	Lapeer	23,700	23,400	99
	Montcalm	17,600	17,300	98
MICHIGAN				
Between 5-24%	Barry	16,800	16,600	99
	Isabella	17,700	17,300	98
	Kalamazoo	79,400	78,300	99
	Lenawee	31,600	31,100	98
	Mecosta	12,000	11,700	97
	Midland	26,500	26,200	99
	Osceola	7,200	7,000	98
	Saginaw	79,300	78,400	99
	Tuscola	19,500	19,200	98
	Washtenaw	99,000	96,700	98
Station Totals		965,100	951,600	98
Net Weekly Circulation (1984)			458,800	
Average Daily Circulation (1984)			238,900	

Michigan—Marquette

WLUC-TV

Ch. 6

Network Service: CBS, NBC.

Licensee: WLUC Inc., Box 460, Marquette, MI 49855.

Studio: U.S. Hwy. 41 & County Airport Rd.

Telephone: 906-475-4161. **TWX:** 810-278-4880.

Mailing Address: Box 460, Marquette, MI 49855.

Technical Facilities: Channel No. 6 (82-88 MHz). Authorized power: 100-kw visual, 20-kw aural. Antenna: 978-ft. above av. terrain, 1018-ft. above ground, 2495-ft. above sea level.

Latitude 46° 20' 11"
Longitude 87° 50' 55"

Transmitter: 3-mi. W of Rte. 581, 14-mi. SW of Ishpeming.

News Services: AP, CNN Headline News.

Satellite Earth Station: Scientific-Atlanta, 5-meter; Scientific-Atlanta receivers.

Ownership: Gillett Group Inc., 100%. For other interests, see Group Ownership of TV Stations.

Began Operation: March 23, 1956. Sale to present owner by Post Corp. approved by FCC June 19, 1984. Sale to Post Corp. with WLUC-TV, Green Bay, WI by M & M Bcstg. Co. approved Jan. 6, 1965 by FCC (*Television Digest*, Vol. 4:41; 5:2). Sale of 52% control to M & M Bcstg. by original licensee Lake Superior Bcstg. approved July 8, 1959 (Vol. 15:24, 28). In 1960 Lake Superior sold remaining 48% to M & M Bcstg. for \$40,000.

Represented (sales): Seltel Inc.

Represented (legal): Ward & Mendelsohn.

Represented (engineering): Cohen & Dippell.

Personnel:

GUY O. SPITSBERG, general manager.
ROBERT GANZER, general sales manager.
JACK LaFOREST, program manager.
LARRY DELORIA, promotion manager.
JUDY RICHER, traffic manager.
ED KEARNEY, news director.
JOHN TRUITT, chief engineer.
STEVE HEIKKINEN, production manager.
FRIDA WAARA, public service director.

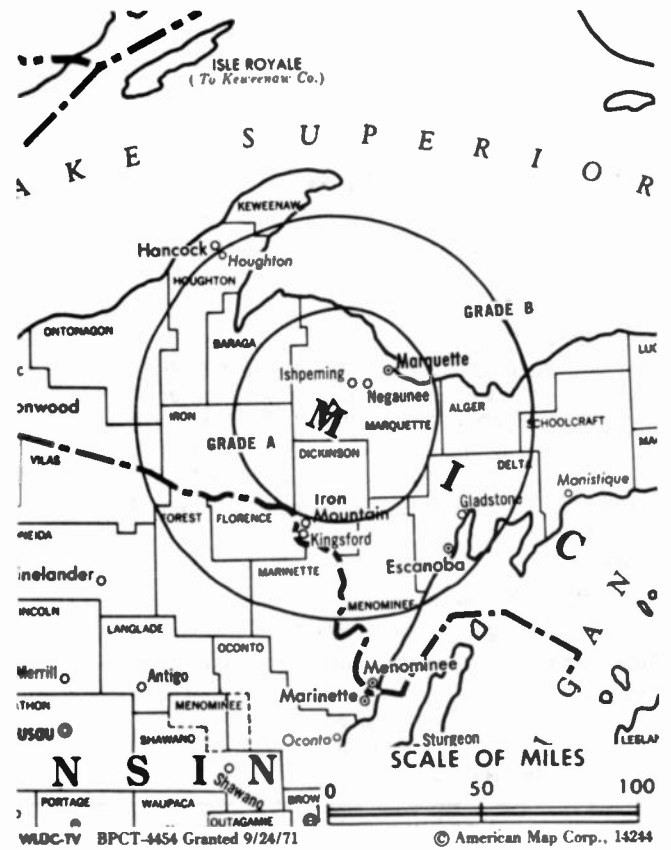
Highest One Hour Rate: \$2000.

Highest 30 Sec. Rate (July 9, 1984): \$335.

NETWORK BASE HOURLY RATE: \$852.

Total Households: © MSI Consumer Market Data as of 1/1/84 TV Homes: TV% and Circulation © 1984 Arbitron County coverage based on Arbitron study.

Net Weekly Circulation	State County	Total Households	TV Households	%
50% & Over	MICHIGAN			
	Alger	3,300	3,200	97
	Baraga	3,200	3,100	97
	Delta	14,200	13,900	98
	Dickinson	10,000	9,800	98



Net Weekly Circulation	State County	Total Households	TV Households	%
50% & Over	Gogebic	7,600	7,400	97
	Houghton	13,100	12,700	97
	Iron	5,500	5,400	98
	Keweenaw	800	800	100
	Marquette	26,200	25,800	99
	Ontonagon	3,500	3,300	94
	Schoolcraft	3,200	3,100	97
	WISCONSIN			
	Florence	1,500	1,500	100
	Between 25-49%	MICHIGAN		
Luce		2,300	2,200	96
Menominee		9,600	9,400	98
WISCONSIN				
Forest	3,400	3,300	97	
Vilas	7,200	7,000	97	
Between 5-24%	WISCONSIN			
	Door	10,200	10,100	99
	Iron	2,700	2,700	100
	Marinette	15,200	15,000	99
Oneida	12,900	12,600	98	
Station Totals		155,600	152,300	97
Net Weekly Circulation (1984)			100,900	
Average Daily Circulation (1984)			71,700	

Michigan—Muskegon

WMKT

Ch. 54

Network Service: None, independent.

Grantee: Paul A. Stewart, 2757 Nipawin Court NE, Grand Rapids, MI 49505.

Studio: 48th & Pierce Sts., Allendale.

Telephone: 616-363-6891.

Technical Facilities: Channel No. 54 (710-716 MHz). Authorized power: 1210-kw visual, 120-kw aural. Antenna: 966-ft. above av. terrain, 961-ft. above ground, 1641-ft. above sea level.

Latitude 42° 57' 25"
Longitude 85° 54' 07"

Transmitter: 3-mi. ESE at SE corner of 48th & Pierce Sts., Allendale.

Ownership: Paul A. Stewart, 100%.

Due to Begin Operation: 1984.

Represented (legal): Cohen & Berfield.

Represented (engineering): Robert Jones & Associates.

Personnel:

SCOTT TULLOCH, program director.
DEBRA TULLOCH, office manager.

Highest 30 Sec. Rate: \$75.

**For Translator Stations,
consult Index**



Michigan—Saginaw-Flint-Bay City-Midland

WEYI-TV

Ch. 25

Network Service: CBS.

Licensee: WEYI Inc.

Studio: 2225 West Willard Rd., Clio, MI 48420.

Telephones: 313-687-1000; 517-755-0525.

TWX: 810-235-1132.

Technical Facilities: Channel No. 25 (536-542 MHz). Authorized power: 4070-kw max. & 1350-kw horizontal visual, 405-kw max. & 135-kw horizontal aural. Antenna: 1320-ft. above av. terrain, 1359-ft. above ground, 2049-ft. above sea level.

Latitude 43° 13' 01"
Longitude 83° 43' 17"

Transmitter: 2225 Willard Rd., Clio, MI.

News Service: AP.

Satellite Earth Station: Harris, 10-meter; Harris receivers.

Ownership: Television Station Partners, 100%. For other interests, see Group Ownership of TV Stations.

Began Operation: April 5, 1953 on Ch. 57. Sept. 14, 1965 it shifted to Ch. 25. Sale of 33.333% by estate of Alvin Bentley to William J. Edwards & Howard H. Wolfe increasing their holdings to 50% each approved by FCC March 6, 1970. Sale to Rust Craft approved Feb. 16, 1972 (*Television Digest*, Vol. 11:43; 12:8). For subsequent sales, see Sales & Transfers of TV Stations.

Represented (sales): Katz Television.

Represented (legal): McKenna, Wilkinson & Kittner.

Personnel:

RALPH E. BECKER, president.
ROBERT B. FARROW, vice president & general manager.
GEORGE LEH, station & program manager.
BARBARA KELLY, vice president & general sales manager.
HAROLD VOLZ JR., chief engineer.

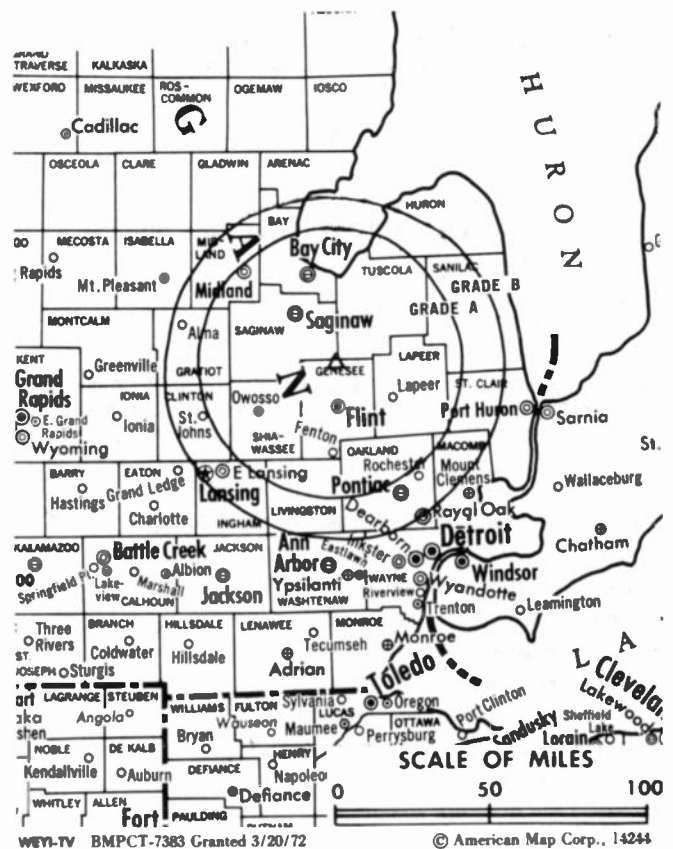
Highest One Hour Rate: \$2200.

Highest 30 Sec. Rate (July 12, 1984): \$1000.

NETWORK BASE HOURLY RATE: \$510.

Total Households: © MSI Consumer Market Data as of 1/1/84 TV Homes: TV% and Circulation © 1984 Arbitron County coverage based on Arbitron study.

Net Weekly Circulation	State County	Total Households	TV Households	%
50% & Over	MICHIGAN			
	Arenac	5,700	5,600	98
	Bay	42,800	42,300	99
	Genesee	159,500	157,900	99
	Huron	13,500	13,200	98
	Lapeer	23,700	23,400	99



Net Weekly Circulation	State County	Total Households	TV Households	%
50% & Over	Midland	26,500	26,200	99
	Saginaw	79,300	78,400	99
	Sanilac	15,100	14,800	98
	Tuscola	19,500	19,200	98
MICHIGAN				
Between 25-49%	Gladwin	8,000	7,800	97
	Gratiot	13,600	13,400	99
	Shiawassee	24,500	24,200	99
MICHIGAN				
Between 5-24%	Alcona	4,100	4,000	98
	Clare	9,800	9,600	98
	Clinton	18,800	18,600	99
	Ionia	17,000	16,800	99
	Iosco	11,000	10,800	99
	Isabella	17,700	17,300	98
	Livingston	35,800	35,400	99
Osceola	7,200	7,000	98	
Station Totals		553,100	545,900	98
Net Weekly Circulation (1984)			324,700	
Average Daily Circulation (1984)			164,400	

Michigan—Sault Ste. Marie

WGTV

Ch. 8

(Satellite of WGTU, Traverse City, MI)

Network Service: ABC.

Licensee: Michigan Center Broadcasting, 201 East Front St., Traverse City, MI 49684.

Studio: See WGTU, Traverse City.

Technical Facilities: Channel No. 8 (180-186 MHz). Authorized power: 316-kw visual, 63.6-kw aural. Antenna: 978-ft. above av. terrain, 864-ft. above ground, 1654-ft. above sea level.

Latitude 46° 03' 09"
Longitude 84° 06' 28"

Transmitter: 0.9-mi. W of Goetzville, Chippewa County.

News Service: UPI.

Satellite Earth Station: In operation; Scientific-Atlanta receivers.

Ownership: See WGTU, Traverse City.

Began Operation: Oct. 29, 1976.

Represented (sales): Avery-Knodel.

Represented (legal): Koteen & Naftalin.

Represented (engineering): Lohnes & Culver.

Personnel: See WGTU, Traverse City.

Rates: Sold in combination with WGTU, Traverse City.

Arbitron Data: Included with WGTU, Traverse City, MI.



THE WORLD NEVER STOPPED TURNING

This issue of **Television & Cable Factbook** was made as accurate as humanly possible when it was published but times have a way of changing after publishing deadlines. **Television Digest** with **Weekly Action Updates** will keep you abreast of industry happenings.

*For more information and sample issues,
Call 202/872-9200*

Michigan—Sault Ste. Marie

WWUP-TV

Ch. 10

(Satellite of WWTV, Cadillac, MI)

Network Service: CBS.

Licensee: Wilson Communications Inc., Box 627, Cadillac, MI 49601.

Technical Facilities: Channel No. 10 (192-198 MHz). Authorized power: 251-kw visual, 50-kw aural. Antenna: 1210-ft. above av. terrain, 1126-ft. above ground, 1844-ft. above sea level.

Latitude 46° 03' 49"
Longitude 84° 06' 08"

Transmitter: Goetzville.

News Services: AP, UPI, Group W Newsfeed, CBS.

Satellite Earth Station: In operation; Pinzoni receivers.

Ownership: Same as WWTV, Cadillac, MI.

Began Operation: June 15, 1962.

Represented (sales): Blair Television.

Represented (legal): McKenna, Wilkinson & Kittner.

Represented (engineering): Lohnes & Culver.

Personnel: See WWTV, Cadillac.

Rates: Sold as one rate with WWTV, Cadillac.

Highest 30 Sec. Rate (Jan. 20, 1984): \$1200.

NETWORK BASE HOURLY RATE: Bonus to WWTV, Cadillac.

Arbitron Data: Included with WWTV, Cadillac, MI.

Station also received in Canadian markets.

BBM Weekly Reach (Spring 1984): 88,000



For U.S. TV Station Call Letters,
see page 8

TV - Radio - CATV - Newspaper

Robert W. Rounsaville & Associates

MEDIA BROKERS AND CONSULTANTS

ATLANTA, GA 30355 P.O. Box 11898 (404) 261-3000 /1-800-531-1500
ORLANDO, FL 32802 P.O. Box 2991 (305) 423-9426 /1-800-328-3500

Michigan—Traverse City

WGTV

Ch. 29

(Operates satellite WGTV, Sault Ste. Marie, MI)

Network Service: ABC.

Licensee: Michigan Center Broadcasting, 201 E. Front St., Traverse City, MI 49684.

Studio: 201 E. Front St., Traverse City, MI 49684.

Telephone: 616-946-2900. **TWX:** 810-291-1972.

Technical Facilities: Channel No. 29 (560-566 MHz). Authorized power: 1000-kw max. & 776-kw horizontal visual, 200-kw max. & 74.1-kw horizontal aural. Antenna: 1300-ft. above av. terrain, 1242-ft. above ground, 2469-ft. above sea level.

Latitude 44° 44' 54"
Longitude 85° 04' 08"

Transmitter: 5.3-mi. N, 0.078 E of Kalkaska on Hangi Rd., Excelsior Twp.

News Service: UPI.

Satellite Earth Stations: Scientific-Atlanta, 4.6-meter; Scientific-Atlanta receivers.

Ownership: Michigan Center Bcstg., 100%. Stephen Adams, chmn.; Frank N. Moore, pres. & gen. mgr.; Robert Hildreth, v.p., finance. For other Adams interests, see Group Ownership of TV Stations.

Began Operation: Aug. 23, 1971. Sale to present owner approved by FCC May 21, 1982.

Represented (sales): Avery-Knodel.

Represented (legal): Koteen & Naftalin.

Represented (engineering): Lohnes & Culver.

Personnel:

FRANK N. MOORE, president & general manager.
LINDA MEAD, sales manager.
PAUL BAUMGARTNER, chief engineer & operations manager.

Rates: On request.

Highest 30 Sec. Rate (July 20, 1984): \$310.

Arbitron Data: Figures include WGTV, Sault Ste. Marie.

Total Households: © MSI Consumer Market Data as of 1/1/84 TV Homes: TV% and Circulation © 1984 Arbitron County coverage based on Arbitron study.

Net Weekly Circulation	State County	Total Households	TV Households	%
50% & Over	MICHIGAN			
	Antrim	6,300	6,200	98
	Benzie	4,400	4,300	98
	Charlevoix	7,900	7,700	97
	Cheboygan	8,100	7,800	96
	Chippewa	9,800	9,600	97
	Crawford	3,700	3,600	97
	Emmet	8,900	8,600	97
	Grand Traverse	21,900	21,400	98
	Kalkaska	4,700	4,600	98
	Leelanau	5,600	5,500	98
Luce	2,300	2,200	96	



Net Weekly Circulation	State County	Total Households	TV Households	%	
50% & Over	Mackinac	3,800	3,700	97	
	Missaukee	3,800	3,700	97	
	Montmorency	3,100	3,000	97	
	Oscoda	2,900	2,800	96	
	Otsego	5,800	5,700	98	
	Presque Isle	5,300	5,100	96	
	Roscommon	7,600	7,500	99	
	Wexford	9,800	9,600	98	
	MICHIGAN				
	Between 25-49%	Manistee	9,300	9,100	98
	MICHIGAN				
Between 5-24%	Alcona	4,100	4,000	98	
	Alpena	11,900	11,400	96	
Station Totals		151,000	147,100	97	
Net Weekly Circulation (1984)			100,200		
Average Daily Circulation (1984)			57,500		

**Looking for BIG Visibility
At a Low Cost?**
Professional Cards Work!
Call the advertising department at:
202/872-9200

Michigan—Traverse City

WPBN-TV

Ch 7

(Also Serves Cadillac, MI)

(Affiliated with WTOM-TV, Cheboygan, MI)

Network Service: NBC.

Licensee: WPBN/WTOM-TV Inc., Subsidiary of U.S. Tobacco Co., M72 West, Box 546, Traverse City, MI 49684.

Studio: 3-mi. W of center of Traverse City.

Telephone: 616-947-7770.

Mailing Address: Box 546, Traverse City, MI 49684.

Technical Facilities: Channel No. 7 (174-180 MHz). Authorized power: 316-kw visual, 63.2-kw aural. Antenna: 1349-ft. above av. terrain, 1129-ft. above ground, 2549-ft. above sea level.

Latitude 44° 16' 33"
Longitude 85° 42' 45"

Transmitter: 2-mi. S of Harrietta, 33-mi. S of Traverse City.

News Service: AP.

Satellite Earth Station: In operation; 3.5-meter.

Ownership: United States Tobacco Co., 100%. Also owns WTOM-TV, Cheboygan, MI.

Began Operation: Sept. 13, 1954. Sale to present owner by Les Biederman, et al., approved by FCC Sept. 12, 1979.

Represented (sales): Katz Television.

Represented (legal): Pierson, Ball & Dowd

Represented (engineering): Cohen & Dippell.

Personnel:

MANUEL LEITAO JR., president.
DONALD R. COTE, vice president & general manager.
LEON BUSH, chief engineer.

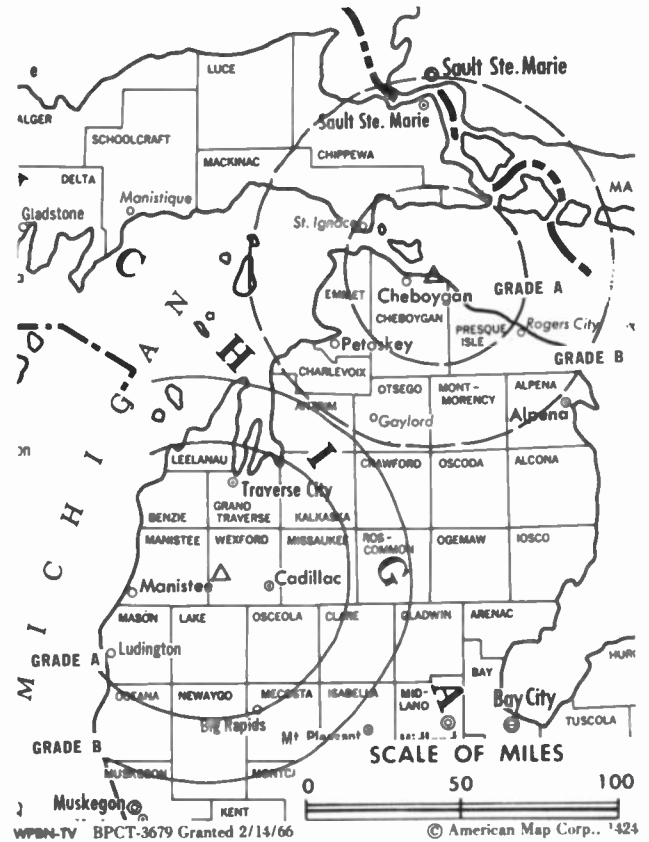
Highest 30 Sec. Rate: \$435.

NETWORK BASE HOURLY RATE: \$625.

Arbitron Data: Figures include WTOM-TV, Cheboygan.

Total Households: © MSI Consumer Market Data as of 1/1/84 TV Homes: TV% and Circulation © 1984 Arbitron County coverage based on Arbitron study.

Net Weekly Circulation	State County	Total Households	TV Households	%
50% & Over	MICHIGAN			
	Antrim	6,300	6,200	98
	Benzie	4,400	4,300	98
	Charlevoix	7,900	7,700	97
	Cheboygan	8,100	7,800	96
	Chippewa	9,800	9,600	97
	Clare	9,800	9,600	98
	Crawford	3,700	3,600	97
	Emmet	8,900	8,600	97
	Grand Traverse	21,900	21,400	98
	Kalkaska	4,700	4,600	98
	Lake	3,400	3,300	97
	Leelanau	5,600	5,500	98
	Luce	2,300	2,200	96
	Mackinac	3,800	3,700	97
	Manistee	9,300	9,100	98
	Mason	10,300	9,900	96
Mecosta	12,000	11,700	97	
Missaukee	3,800	3,700	97	



Net Weekly Circulation	State County	Total Households	TV Households	%
50% & Over	Montmorency	3,100	3,000	97
	Oceana	8,000	7,700	97
	Osceola	7,200	7,000	98
	Oscoda	2,900	2,800	96
	Otsego	5,800	5,700	98
	Presque Isle	5,300	5,100	96
	Roscommon	7,600	7,500	99
	Wexford	9,800	9,600	98

MICHIGAN				
Between 25-49%	Alpena	11,900	11,400	96
	Newaygo	13,500	13,200	98

MICHIGAN				
Between 5-24%	Alcona	4,100	4,000	98
	Delta	14,200	13,900	98
	Gladwin	8,000	7,800	97
	Isabella	17,700	17,300	98
	Montcalm	17,600	17,300	98
	Ogemaw	6,600	6,500	98

Station Totals	279,300	272,300	97
Net Weekly Circulation (1984)			173,800
Average Daily Circulation (1984)			107,700

Robert W. Rounsaville & Associates
MEDIA BROKERS AND CONSULTANTS
 ATLANTA: 1-800-531-1500 ORLANDO: 1-800-328-3500

Michigan

WKBD-TV, Detroit (Arbitron Data Continued)

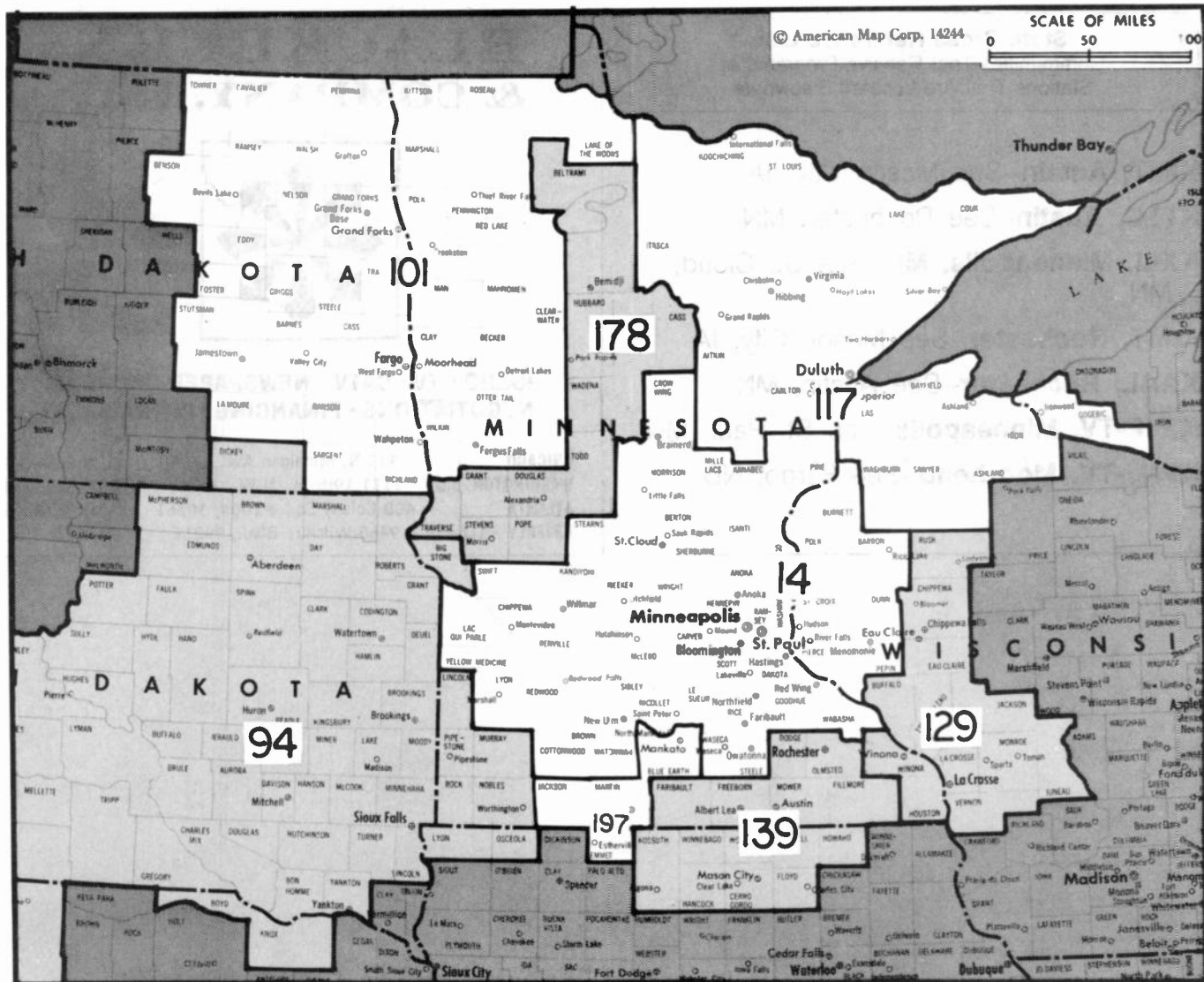
Net Weekly Circulation	State County	Total Households	TV Households	%
MICHIGAN—(Continued)				
Between 5-24%	Luce	2,300	2,200	96
	Mackinac	3,800	3,700	97
	Menominee	9,600	9,400	98
	Montcalm	17,600	17,300	98
	Newaygo	13,500	13,200	98
	Otsego	5,800	5,700	98
	Ottawa	55,300	54,500	99
	Saginaw	79,300	78,400	99
	St Joseph	21,000	20,700	99
	Sanilac	15,100	14,800	98
	Tuscola	19,500	19,200	98
	Wexford	9,800	9,600	98
OHIO				
	Defiance	13,900	13,700	99
	Fulton	13,400	13,100	98
	Henry	10,300	10,200	99
	Huron	19,800	19,500	98
	Wood	38,200	37,700	99
WISCONSIN				
	Iron	2,700	2,700	100
	Marinette	15,200	15,000	99

Media Brokerage Specialist
CATV, TV and Radio

THE
TED HEPBURN
COMPANY

Ted Hepburn, President Todd Hepburn, Vice-President
P.O. Box 42401, Cincinnati, Ohio 45242 (513) 791-8730

For Explanation of Arbitron Data, see page 14



Minnesota Station Status as of August 15, 1984

	VHF	UHF	TOTAL
Commercial Television Stations	13	3	16
Educational Television Stations	4	2	6
			22


Market	Arbitron ADI TV Households	Rank	Market Area Commercial TV Stations
Minneapolis-St. Paul, MN	1,149,500	14	KITN (29), KMSP-TV (9), KSTP-TV (5), KTMA-TV (23), KXLI (41), WCCO-TV (4), WTCN-TV (11)
Sioux Falls-Mitchell, SD	233,900	94	KABY-TV (9), KDLO-TV (3), KDLT (5), KELO-TV (11), KPLO-TV (6), KPRY-TV (4), KSFY-TV (13)
Fargo, ND	210,500	101	KTHI-TV (11), KVNJ-TV (15), KXJB-TV (4), WDAY-TV (6), WDAZ-TV (8)
Duluth, MN-Superior, WI	176,300	117	KBJR-TV (6), KDLH-TV (3), WDIO-TV (10), WIRT (13)
La Crosse-Eau Claire, WI	158,900	129	WEAU-TV (13), WKBT (8), WQOW-TV (18), WXOW-TV (19)
Rochester, MN-Claire, WI	144,700	139	KAAL (6), KIMT (3), KTTC (10)
Alexandria, MN	61,400	178	KCMT (7), KNMT (12)
Mankato, MN	33,000	197	KEYC-TV (12)

Minnesota

State Cross Reference List
Communities That Receive Programs of
Stations That Are Located Elsewhere

KIMT, Austin--See Mason City, IA
KTTC, Austin--See Rochester, MN
KXLI, Minneapolis, MN--See St. Cloud,
MN
KIMT, Rochester--See Mason City, IA
KAAL, Rochester--See Austin, MN
KSTP-TV, Minneapolis--See St. Paul, MN
KVNJ-TV, Moorhead--See Fargo, ND

BLACKBURN & COMPANY, INC.



**RADIO • TV • CATV • NEWSPAPER BROKERS
NEGOTIATIONS • FINANCING • APPRAISALS**

CHICAGO	333 N. Michigan Ave., 60601	(312) 346-6460
WASHINGTON, D.C.	1111 19th St., N.W., 20036	(202) 331-9270
ATLANTA	400 Colony Sq., #1004, 30361	(404) 892-4655
BEVERLY HILLS	9465 Wilshire Blvd., 90212	(213) 274-8151

Minnesota—Alexandria

KCMT

Ch. 7

(Affiliated with KNMT, Walker, MN)

Network Service: CBS.

Licensee: Central Minnesota Television Co., 720 Hawthorne St., Alexandria, MN 56308.

Studio: 720 Hawthorne St., Alexandria, MN 56308.

Telephone: 612-763-5166. **TWX:** 910-578-0003.

Technical Facilities: Channel No. 7 (174-180 MHz). Authorized power: 316-kw visual, 63.1-kw aural. Antenna: 1120-ft. above av. terrain, 1130-ft. above ground, 2525-ft. above sea level.

Latitude 45° 41' 03"
Longitude 95° 08' 14"

Transmitter: 2.5-mi. SE of Westport, MN.

News Service: UPI.

Satellite Earth Station: In operation; Harris receivers.

Ownership: Thomas, Bruce & Rozel Barnstable & Harris Widmer, Trustees, Barnes estate, 61%; Glenn W. Flint, v.p., 11%; others. Central Minnesota Television also owns KNMT(TV), Walker, MN; KCMT-FM, Alexandria, MN & KXJB-TV, Valley City, ND.

Began Operation: Oct. 8, 1958.

Represented (sales): Avery-Knodel Inc.; Hyett/Ramsland Inc. (Minneapolis).

Represented (legal): Pierson, Ball & Dowd.

Personnel:

- TOM BARNES JR., president.
- GLENN W. FLINT, vice president & general manager.
- BRUCE BARNES, exec. vice president & station manager.
- CARL IVERSON, chief engineer.
- JOHN GINTHER, sales manager.
- MARY BETH POLLARD, promotion director.

Highest One Hour Rate: \$2300.

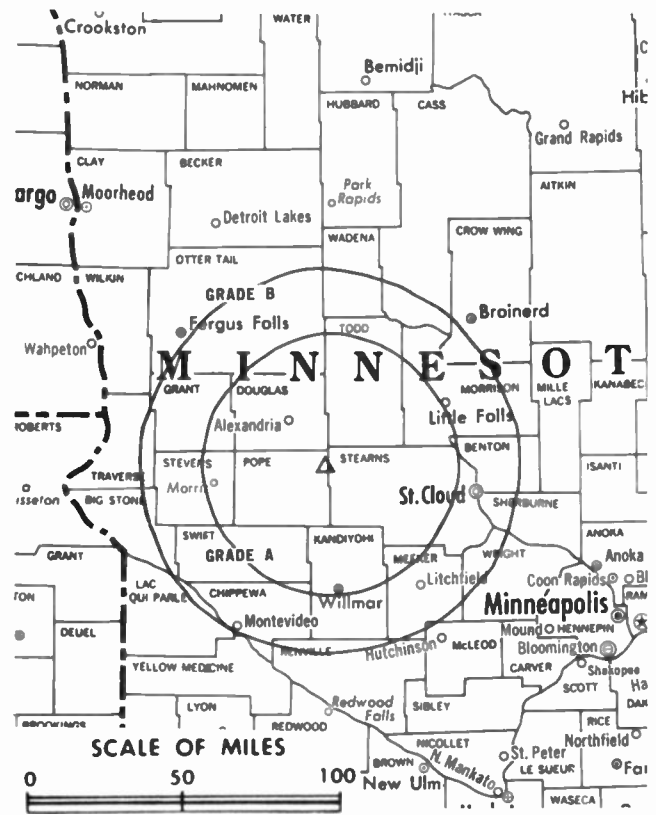
Highest 30 Sec. Rate: \$475.

Combination Rates: KCMT, Alexandria and KNMT, Walker, MN.

NETWORK BASE HOURLY RATE: \$980.

Total Households: © MSI Consumer Market Data as of 1/1/84 TV Homes: TV% and Circulation © 1984 Arbitron County coverage based on Arbitron study.

Net Weekly Circulation	State County	Total Households	TV Households	%
MINNESOTA				
50% & Over	Big Stone	2,900	2,900	100
	Chippewa	5,900	5,800	98
	Douglas	11,200	11,000	98
	Grant	2,700	2,700	100
	Kandiyohi	14,100	13,800	98
	Lac Qui Parle	3,900	3,800	97
	Morrison	10,200	10,000	98
	Otter Tail	19,800	19,400	98
	Pope	4,600	4,500	98
	Stearns	35,200	34,600	98
	Stevens	3,900	3,800	97
	Swift	4,700	4,600	98
	Todd	9,200	8,900	97
	Traverse	1,900	1,900	100
	Wadena	5,100	4,900	96
Yellow Medicine	4,900	4,700	96	



KCMT BPCT-2398 Granted 12/5/57

© American Map Corp., 14244

Net Weekly Circulation	State County	Total Households	TV Households	%
50% & Over	SOUTH DAKOTA			
	Grant	3,200	3,100	97
Between 25-49%	MINNESOTA			
	Aitkin	5,400	5,300	98
	Benton	9,200	9,100	99
	Crow Wing	16,700	16,300	98
	Hubbard	5,700	5,400	95
	Lyon	9,000	8,800	98
	Meeker	7,700	7,600	99
SOUTH DAKOTA	Roberts	3,800	3,700	97
	MINNESOTA			
Between 5-24%	Becker	11,100	10,900	98
	Beltrami	11,000	10,500	95
	Cass	8,100	7,700	95
	Itasca	16,700	16,400	98
	Lincoln	3,000	2,900	97
	McLeod	11,100	11,000	99
	Redwood	6,900	6,700	97
	Renville	7,500	7,300	97
	Sherburne	10,400	10,300	99
	Wilkin	2,900	2,900	100
	NORTH DAKOTA			
	Richland	6,800	6,700	99
	SOUTH DAKOTA			
Codington	8,000	7,900	99	
Deuel	1,900	1,900	100	
Station Totals		306,300	299,700	97
Net Weekly Circulation (1984)				141,400
Average Daily Circulation (1984)				87,700

Minnesota—Austin

KAAL

Ch. 6

Network Service: ABC.

Licensee: KAAL-TV Inc., 1701 10th Pl. NE, Austin, MN 55912.

Studio: 1701 10th Pl. NE, Austin 55912.

Telephone: 507-433-8836.

Technical Facilities: Channel No. 6 (82-88 MHz). Authorized power: 100-kw visual, 10-kw aural. Antenna: 1050-ft. above av. terrain, 1026-ft. above ground, 2321-ft. above sea level.

Latitude 43° 37' 42"
Longitude 93° 09' 12"

Transmitter: 4.4-mi. N of Myrtle, MN.

News Services: AP, ABC.

Satellite Earth Stations: In operation; 3.7-meter.

Ownership: News-Press & Gazette Co., St. Joseph, MO. For other interests, see Group Ownership of TV Stations.

Began Operation: July 27, 1953. Sale to present owner by Black Hawk Bcstg. approved by FCC Sept. 17, 1980. Previous sale by Chester A. Weseman and associates approved Oct. 29, 1958 (Television Digest, Vol. 13:6).

Represented (sales): Blair Television.

Represented (legal): Arent, Fox, Kintner, Plotkin & Kahn.

Personnel:

- WILLIAM CATHCART, president & general manager.
- JOHN SAMPSON, local sales manager.
- JERALD JONES, vice president, engineering.
- GARY GOSLEE, program director.
- GREG GRIMLEY, production manager.
- BILL WAGMAN, news director.

Rates: On request.

Total Households: © MSI Consumer Market Data as of 1/1/84 TV Homes: TV% and Circulation © 1984 Arbitron County coverage based on Arbitron study.

Net Weekly Circulation	State County	Total Households	TV Households	%
50% & Over	IOWA			
	Cerro Gordo	19,000	18,800	99
	Emmet	5,000	4,900	98
	Floyd	7,100	7,000	99
	Hancock	5,400	5,300	98
	Howard	4,300	4,200	98
	Kossuth	8,000	7,900	99
	Mitchell	4,500	4,400	98
	Winnebago	5,100	5,000	98
	Worth	3,500	3,500	100
	MINNESOTA			
	Dodge	5,400	5,300	98
	Faribault	7,600	7,500	99
	Fillmore	8,000	7,900	99
Freeborn	13,700	13,500	99	
Mower	15,200	15,100	99	
Olmsted	35,200	34,900	99	
Waseca	7,000	6,900	99	
Watowwan	4,900	4,800	98	

Between 25-49%	IOWA			
	Franklin	5,300	5,300	100
	MINNESOTA			
	Blue Earth	18,800	18,500	98
	Martin	9,900	9,800	99



Net Weekly Circulation	State County	Total Households	TV Households	%
Between 25-49%	Nicollet	9,400	9,300	99
	Steele	11,100	11,000	99
	Wabasha	7,300	7,200	99
Between 5-24%	IOWA			
	Butler	6,500	6,400	98
	Chickasaw	5,600	5,500	98
	Palo Alto	4,900	4,800	98
	Winneshiek	7,400	7,300	99
	Wright	6,200	6,100	98
MINNESOTA	Brown	10,300	10,100	98
	Cottonwood	5,500	5,300	96
	Goodhue	14,600	14,400	99
	Houston	6,600	6,500	98
	Rice	15,600	15,400	99
	Winona	16,100	15,800	98
	WISCONSIN			
	Buffalo	5,400	5,300	98
	La Crosse	34,300	33,900	99
	Station Totals		359,700	354,800
Net Weekly Circulation (1984)			172,500	
Average Daily Circulation (1984)			99,500	

CONNECTIONS
 The International Communications
 "Viewsletter"
 Published by The Economist & Television Digest
 Call 202/872-9200 for more information

Minnesota—Duluth-Superior, Wisconsin

KBJR-TV

Ch. 6

Network Service: NBC.

Licensee: RJR Communications Inc., 230 E. Superior St., Duluth, MN 55802.

Studio: 230 E. Superior St., Duluth, MN 55802.

Telephone: 218-727-8484. **TWX:** 910-561-2490.

Technical Facilities: Channel No. 6 (82-88 MHz). Authorized power: 100-kw visual, 10-kw aural. Antenna: 1010-ft. above av. terrain, 804-ft. above ground, 2049-ft. above sea level.

Latitude 46° 47' 21"
Longitude 92° 06' 51"

Transmitter: 5th Ave. W. & 10th St., Duluth.

News Service: UPI.

Ownership: Robert J. Rich, pres., 60%; Richard W. Pearson, v.p., 10%; Elizabeth Rich, secy.-treas.; Wilmar J. Buesgen, asst. secy., 4%; Gaguine Trust, 21%; Norman P. Gill & Thomas G. Barry, 2% each; Edwin M. Conrad, 1%.

Began Operation: Feb. 23, 1954. Sale to present owners by Northwest Publications Inc. approved by FCC Sept. 5, 1974 (**Television Digest**, Vol. 14:28, 30).

Represented (sales) by Katz Television; Hurley Co. (Minneapolis); Target Sales Ltd. (Canada).

Represented (legal): Fly, Shuebruk, Gaguine, Boros, Schulkind & Braun.

Represented (engineering): Moffet, Larson & Johnson, P.C.

Personnel:

ROBERT J. RICH, president & general manager.
R. W. (RICK) PEARSON, vice president.
ED CONRAD, dir. of programming & public relations.
JOHN RICH, general sales manager.
MIKE FOLEY, news director.
BOB WILMERS, engineering director.
STEVEN J. RICH, director, promotion.
CAROL BARNES, traffic manager.

Highest One Hour Rate: \$1500.

Highest 30 Sec. Rate (July 11, 1984): \$400.

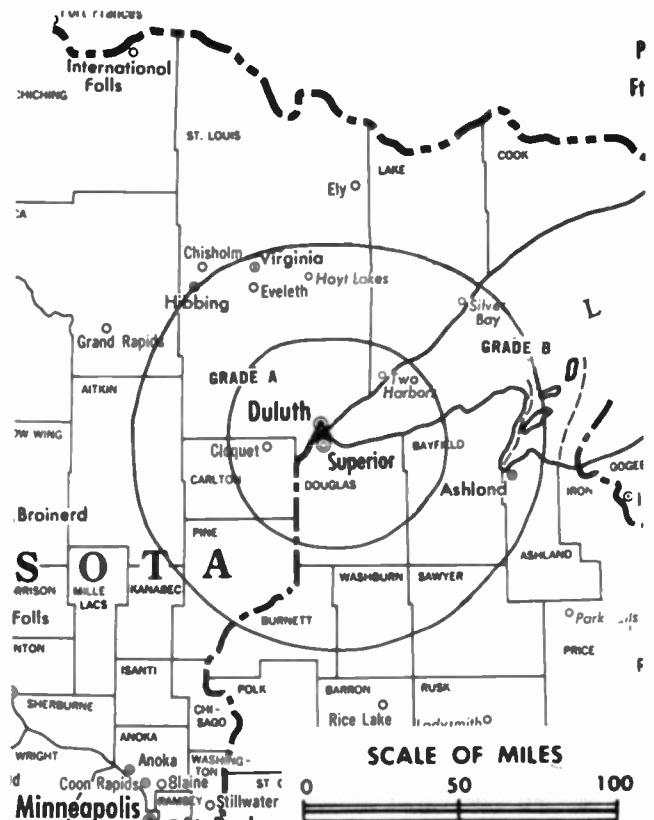
NETWORK BASE HOURLY RATE: \$800.

Station also received in Canadian markets.

BBM Weekly Reach (Spring 1984): 87,000

Total Households: © MSI Consumer Market Data as of 1/1/84 TV Homes: TV% and Circulation © 1984 Arbitron County coverage based on Arbitron study.

Net Weekly Circulation	State County	Total Households	TV Households	%
50% & Over	MICHIGAN			
	Gogebic	7,600	7,400	97
	MINNESOTA			
	Aitkin	5,400	5,300	98
	Beltrami	11,000	10,500	95
	Carlton	10,600	10,500	99
	Cook	1,900	1,900	100
	Itasca	16,700	16,400	98
	Koochiching	6,300	6,100	97
	Lake	4,600	4,500	99
	St Louis	84,700	83,700	99
	WISCONSIN			
	Ashland	6,400	6,300	98
	Bayfield	5,500	5,400	98
	Douglas	17,000	16,800	99
	Iron	2,700	2,700	100



KBJR-TV BPCT-2412 Granted 10/11/57

© American Map Corp., 14244

Net Weekly Circulation	State County	Total Households	TV Households	%
50% & Over	Sawyer	4,900	4,700	96
	Washburn	5,400	5,300	98
Between 25-49%	MINNESOTA			
	Cass	8,100	7,700	95
	Pine	7,500	7,300	97
Between 5-24%	MINNESOTA			
	Crow Wing	16,700	16,300	98
	Hubbard	5,700	5,400	95
	WISCONSIN			
	Burnett	5,100	4,900	96
Price	6,100	5,900	97	
Station Totals		239,900	235,000	97
Net Weekly Circulation (1984)				168,300
Average Daily Circulation (1984)				103,400

Media Brokerage Specialist
CATV, TV and Radio

THE TED HEPBURN COMPANY

Ted Hepburn, President Todd Hepburn, Vice-President
P.O. Box 42401, Cincinnati, Ohio 45242 (513) 791-8730

Minnesota—Duluth-Superior, Wisconsin

KDLH-TV

Ch. 3

Network Service: CBS.

Licensee: Palmer Communications Inc., 425 W. Superior St., Duluth, MN 55802.

Studio: 425 W. Superior St., Duluth, MN 55802.

Telephone: 218-727-8911. **TWX:** 910-561-2522.

Technical Facilities: Channel No. 3 (60-66 MHz). Authorized power: 100-kw visual, 14.8-kw aural. Antenna: 990-ft. above av. terrain, 816-ft. above ground, 2049-ft. above sea level.

Latitude 46° 47' 07"
Longitude 92° 07' 15"

Transmitter: Observation Rd. & 11th St.

News Service: AP.

Satellite Earth Station: Microdyne, 7-meter; Microdyne receivers.

Ownership: Palmer Broadcasting Co. For other interests, see WHO-TV, Des Moines, IA.

Began Operation: March 14, 1954. Sale to present owner by WGN Inc. approved by FCC Jan. 10, 1979 (*Television Digest*, Vol. 18:30). Sale to WGN by Red River Bcstg. (Dalton LeMasurier family) approved Dec. 7, 1960 (Vol. 16:34, 50).

Represented (sales): Blair Television; Hyett/Ramsland Inc. (Minneapolis); Glen-Warren Broadcast Sales (Canada).

Represented (legal): Dow, Lohnes & Albertson.

Personnel:

JOHN LaFORGE, executive vice president & general manager.
JAMES J. GOLDEN, vice president & general sales manager.
JIM CUZZO, vice president & program director.
KEN FLANNERY, operations manager.
JIM HUBAL, promotion manager.
STEVE HASSKAMP, chief engineer.

Highest One Hour Rate: \$2000.

Highest 30 Sec. Rate (July 1, 1984): \$550.

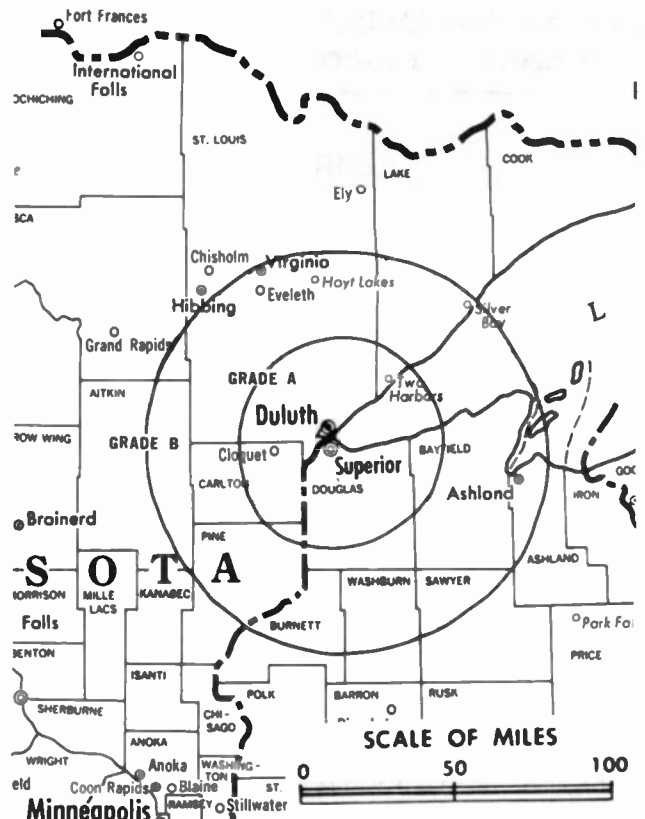
NETWORK BASE HOURLY RATE: \$959.

Station also received in Canadian markets.

BBM Weekly Reach (Spring 1984): 89,000

Total Households: © MSI Consumer Market Data as of 1/1/84 TV Homes: TV% and Circulation © 1984 Arbitron County coverage based on Arbitron study.

Net Weekly Circulation	State County	Total Households	TV Households	%
50% & Over	MICHIGAN			
	Gogebic	7,600	7,400	97
	MINNESOTA			
	Carlton	10,600	10,500	99
	Cook	1,900	1,900	100
	Itasca	16,700	16,400	98
	Koochiching	6,300	6,100	97



KDLH-TV BMPCT-3130 Granted 6/13/55 © American Map Corp., 1984

Net Weekly Circulation	State County	Total Households	TV Households	%
50% & Over	Lake	4,600	4,500	99
	St Louis	84,700	83,700	99
	WISCONSIN			
	Ashland	6,400	6,300	98
	Bayfield	5,500	5,400	98
	Douglas	17,000	16,800	99
	Iron	2,700	2,700	100
	Sawyer	4,900	4,700	96
	Washburn	5,400	5,300	98
	Between 25-49%	MINNESOTA		
Aitkin		5,400	5,300	98
Pine		7,500	7,300	97
Between 5-24%	MICHIGAN			
	Ontonagon	3,500	3,300	94
	MINNESOTA			
	Beltrami	11,000	10,500	95
	Cass	8,100	7,700	95
	Crow Wing	16,700	16,300	98
	WISCONSIN			
	Burnett	5,100	4,900	96
Station Totals		231,600	227,000	98
Net Weekly Circulation (1984)			162,900	
Average Daily Circulation (1984)			111,600	

Minnesota—Duluth

WDIO-TV

Ch. 10

(Operates satellite WIRT, Hibbing, MN)

Network Service: ABC.

Licensee: Channel 10 Inc., 10 Observation Road, Duluth 55811.

Studio: 10 Observation Road., Duluth, MN 55811.

Telephone: 218-727-6864. **TWX:** 910-561-2539.

Technical Facilities: Channel No. 10 (192-198 MHz). Authorized power: 316-kw visual, 31.6-kw aural. Antenna: 1010-ft. above av. terrain, 859-ft. above ground, 2049-ft. above sea level.

Latitude 46° 47' 13"
Longitude 92° 07' 17"

Transmitter: 10 Observation Road.

News Services: UPI, ABC.

Ownership: Harcourt Brace Jovanovich Inc., 100%. Robert L. Edgell, v.p.; Robert R. Hillebrecht, v.p.-treas.; Margaret Mary McQuillan, secy. Harcourt Brace Jovanovich also owns WIRT(TV), Hibbing, MN & has minority interest in several radio stations.

Began Operation: Jan. 24, 1966. Sale to present owner by Frank P. Befera, et al., approved by FCC March 31, 1978 (**Television Digest**, Vol. 17:28).

Represented (sales): Avery-Knodel Inc.

Represented (legal): Cohen & Berfield.

Represented (engineering): Smith & Powstenko.

Personnel:

FRANK P. BEFERA, president & general manager.
ROLLIE RUNIONS, general sales manager.
DAVE POIRIER, program manager.
GEORGE W. WOODY, chief engineer.
DUKE SKORICH, news director.
JOHN VOBER, film director.
DIANE SARGENT, on-station promotion.

Highest 30 Sec. Rate (July 10, 1984): \$700.

NETWORK BASE HOURLY RATE: \$775.

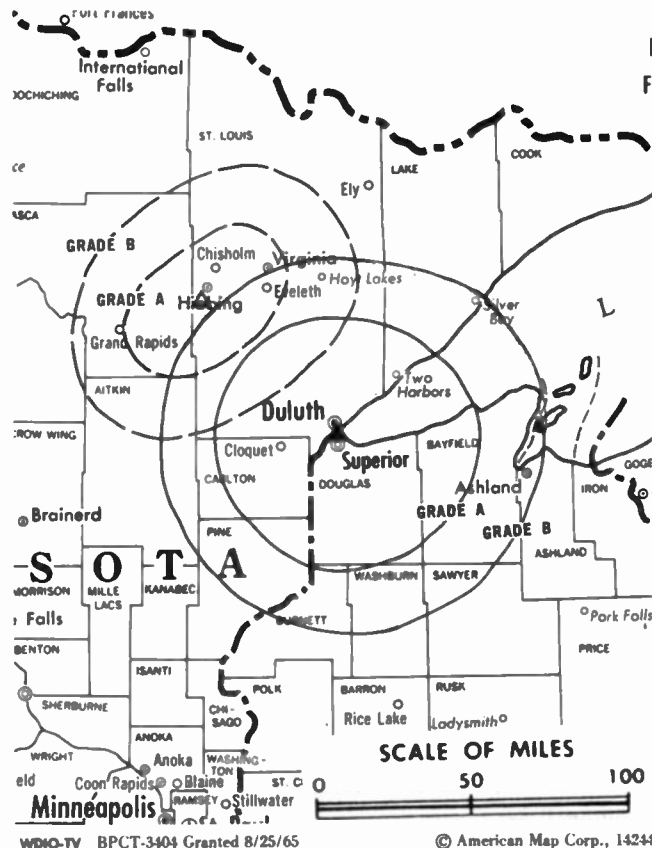
Station also received in Canadian markets.

BBM Weekly Reach (Spring 1984): 92,000

Arbitron Data: Figures include WIRT, Hibbing, MN.

Total Households: © MSI Consumer Market Data as of 1/1/84 TV Homes: TV% and Circulation © 1984 Arbitron County coverage based on Arbitron study.

Net Weekly Circulation	State County	Total Households	TV Households	%
50% & Over	MICHIGAN			
	Gogebic	7,600	7,400	97
	MINNESOTA			
	Aitkin	5,400	5,300	98
	Carlton	10,600	10,500	99
	Cook	1,900	1,900	100
	Itasca	16,700	16,400	98
	Koochiching	6,300	6,100	97



WDIO-TV BPCT-3404 Granted 8/25/65

© American Map Corp., 14244

Net Weekly Circulation	State County	Total Households	TV Households	%
50% & Over	Lake	4,600	4,500	99
	St Louis	84,700	83,700	99
WISCONSIN				
	Ashland	6,400	6,300	98
	Bayfield	5,500	5,400	98
	Douglas	17,000	16,800	99
	Iron	2,700	2,700	100
	Sawyer	4,900	4,700	96
	Washburn	5,400	5,300	98
MINNESOTA				
Between 25-49%	Beltrami	11,000	10,500	95
	Pine	7,500	7,300	97
MICHIGAN				
Between 5-24%	Ontonagon	3,500	3,300	94
	MINNESOTA			
	Cass	8,100	7,700	95
	Crow Wing	16,700	16,300	98
	Pope	4,600	4,500	98
WISCONSIN				
	Burnett	5,100	4,900	96
Station Totals		236,200	231,500	98
Net Weekly Circulation (1984)			170,800	
Average Daily Circulation (1984)			115,000	

Minnesota—Hibbing

WIRT

Ch. 13

(Satellite of WDIO-TV, Duluth, MN)

Network Service: ABC.

Licensee: Channel 10 Inc., 10 Observation Rd., Duluth 55811.

Studio: See WDIO-TV, Duluth.

Telephone: 218-727-6864 (Duluth).

TWX: 910-561-2539 (Duluth).

Technical Facilities: Channel No. 13 (210-216 MHz). Authorized power: 125-kw visual, 21.6-kw aural. Antenna: 666-ft. above av. terrain, 473-ft. above ground, 2123-ft. above sea level.

Latitude 47° 22' 52"
Longitude 92° 57' 18"

Transmitter: Maple Hill.

Ownership: See WDIO-TV, Duluth.

Began Operation: Aug. 31, 1967.

Represented (sales): Avery-Knodel Inc.

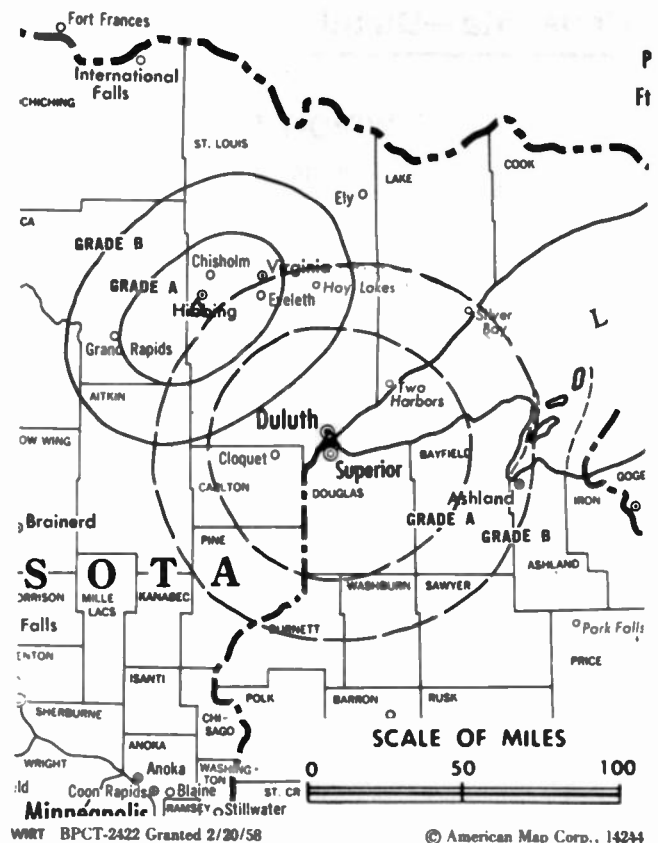
Represented (legal): Cohen & Berfield.

Represented (engineering): Smith & Powstenko.

Rates: Sold in combination with WDIO-TV, Duluth.

NETWORK BASE HOURLY RATE: Bonus.

Arbitron Data: Figures for this station are included with parent WDIO-TV, Duluth.



1985 Telecom Factbook

- *your reference/phone book* for the telecommunications industry
- *your guidebook* through the maze created by the telecommunications revolution

The Telecom Factbook will bring you answers to all of your telecommunications questions. Copies are going fast at our low, low price of \$59 each. Don't be left out. Order yours by calling the Book Department at (202) 872-9200.

**TELEVISION
DIGEST INC.**

Television Digest, Inc.
1836 Jefferson Place, N.W.
Washington, DC 20036

Minnesota—Mankato

KEYC-TV

Ch. 12

Network Service: CBS.

Licensee: Mankato Broadcasting Corp., Box 128, Mankato, MN 56001.

Studio: 1570 Lookout Dr., North Mankato, MN 56001

Telephone: 507-387-7905.

Technical Facilities: Channel No. 12 (204-210 MHz). Authorized power: 316-kw visual, 47.4-kw aural. Antenna: 1040-ft. above av. terrain, 1116-ft. above ground, 2163-ft. above sea level.

Latitude 43° 56' 14"
Longitude 94° 24' 41"

Transmitter: 1.6-mi. NE of Lewisville, MN.

News Service: UPI

Ownership: Howard J. Brown, pres.; Eugene W. Schulte, v.p.-secy.-treas., 5%; United Communications Corp., 93%. U.C.C. owns WWNY-TV, Carthage-Watertown, NY; Kenosha News Publishing Corp.; 81% of Attleboro Sun Publishing Co.

Began Operation: Oct. 5, 1960. Sale to present owners by Lee Enterprises approved by FCC Aug. 26, 1977 (*Television Digest*, Vol. 17:25).

Represented (sales): Katz Television.

Represented (legal): Kirkland & Ellis.

Personnel:

HAP HALLIGAN, v.p., gen. manager & national sales manager.
ELAINE PETERSON, operations manager.
CHARLES PASEK, program director.
DAVID HOOGE, chief engineer.
JOHN HUSAK, news director.
LLOYD MILLER, local sales manager.

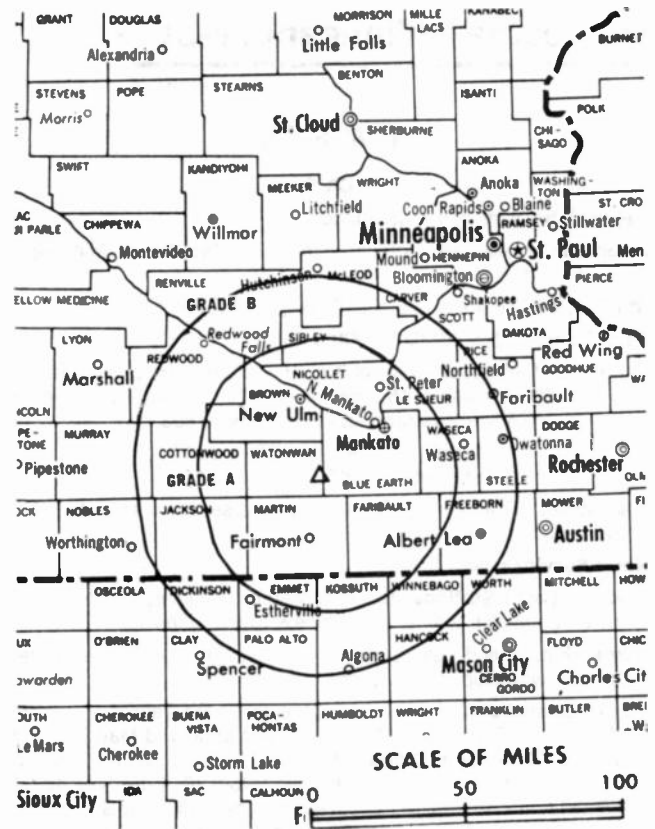
Highest One Hour Rate: \$600.

Highest 30 Sec. Rate: \$280.

NETWORK BASE HOURLY RATE: \$420.

Total Households: © MSI Consumer Market Data as of 1/1/84 TV Homes: TV% and Circulation © 1984 Arbitron County coverage based on Arbitron study.

Net Weekly Circulation	State County	Total Households	TV Households	%
50% & Over	IOWA			
	Dickinson	6,600	6,500	98
	Emmet	5,000	4,900	98
	Kossuth	8,000	7,900	99
	Palo Alto	4,900	4,800	98
	MINNESOTA			
	Blue Earth	18,800	18,500	98
	Brown	10,300	10,100	98
	Cottonwood	5,500	5,300	96
	Faribault	7,600	7,500	99
Jackson	5,100	5,000	98	
Martin	9,900	9,800	99	



KEYC-TV BPCT-2433 Granted 6/11/58 © American Map Corp., 14243

Net Weekly Circulation	State County	Total Households	TV Households	%
50% & Over	MINNESOTA			
	Nicollet	9,400	9,300	99
	Redwood	6,900	6,700	97
	Sibley	5,600	5,500	98
	Waseca	7,000	6,900	99
Watonwan	4,900	4,800	98	

Net Weekly Circulation	State County	Total Households	TV Households	%
Between 25-49%	MINNESOTA			
	Freeborn	13,700	13,500	99
	Renville	7,500	7,300	97

Net Weekly Circulation	State County	Total Households	TV Households	%
Between 5-24%	IOWA			
	Hancock	5,400	5,300	98
Winnebago	5,100	5,000	98	

Net Weekly Circulation	State County	Total Households	TV Households	%
50% & Over	MINNESOTA			
	Dodge	5,400	5,300	98
	Le Sueur	8,600	8,500	99
	Lyon	9,000	8,800	98
	McLeod	11,100	11,000	99
	Murray	4,100	4,000	98
	Nobles	8,000	7,900	99
Yellow Medicine	4,900	4,700	96	

Station Totals	198,300	194,800	98
Net Weekly Circulation (1984)		95,600	
Average Daily Circulation (1984)		52,000	

Minnesota—Minneapolis-St. Paul

KMSP-TV

Ch 9

Network Service: None, independent.

Licensee: United Television Inc., 6975 York Ave. South, Minneapolis, MN 55435.

Studio: 6975 York Ave. South, Minneapolis, MN 55435.

Telephone: 612-926-9999. **TWX:** 910-576-2926.

Technical Facilities: Channel No. 9 (186-192 MHz). Authorized power: 316-kw visual, 46.8-kw aural. Antenna: 1440-ft. above av. terrain, 1475-ft. above ground, 2375-ft. above sea level.

Latitude 45° 03' 29.5"
Longitude 93° 07' 27.0"

Transmitter: Gramsie Rd., 0.4-mi. E of intersection with Victoria St., Shoreview.

News Services: INN, CNN.

Satellite Earth Stations: Scientific-Atlanta, 5-meter; Microdyne, 7-meter; Scientific-Atlanta, Microdyne & Harris receivers.

Ownership: United Television Inc., 100%. For other interests, see Group Ownership of TV Stations.

Began Operation: Jan. 9, 1955. Sale to United Television Inc. by Minneapolis Tower Co. (Morris T. Baker) approved May 23, 1956 by FCC (**Television Digest**, Vol. 12:14, 16, 21). Sale of 75% to National Telefilm Assoc. Inc. approved Nov. 20, 1957 (Vol. 13:34, 47). NTA also purchased 25% held by Loew's Inc. (MGM) in Feb. 1958 (Vol. 14:7). Sale to 20th Century-Fox TV Inc. by NTA approved Oct. 29, 1959 by FCC (Vol. 15:34, 44). United Television Inc. acquired 100% of stock from 20th Century-Fox June 8, 1981.

Represented (sales): TeleRep Inc.

Represented (legal): Hogan & Hartson.

Represented (engineering): Lohnes & Culver.

Personnel:

- EVAN THOMPSON, president.
- GARTH S. LINDSEY, vice president, finance.
- STUART SWARTZ, general manager & film buyer.
- JAMES CLARK, general sales manager.
- ROGER WERNER, sales manager.
- STEPHANIE PETERSON, national sales manager.
- DARRELL SCHMIDT, business manager.
- LEILA LARSON, sales service manager.
- PENNY PARRISH, director of news.
- JOE CARNEY, director of operations.
- SUSAN LOGELIN, manager, program services.
- GLENN SMITH, director of engineering.
- PAMELA SPRINGER, promotion manager.

Rates: On request.

Total Households: © MSI Consumer Market Data as of 1/1/84 TV Homes: TV% and Circulation © 1984 Arbitron County coverage based on Arbitron study.

Net Weekly Circulation	State County	Total Households	TV Households	%
50% & Over	MINNESOTA			
	Anoka	68,700	68,500	100
	Benton	9,200	9,100	99
	Big Stone	2,900	2,900	100
	Blue Earth	18,800	18,500	98
	Brown	10,300	10,100	98
	Carver	13,500	13,400	99
	Chippewa	5,900	5,800	98
	Chisago	9,400	9,300	99
	Cottonwood	5,500	5,300	96
	Dakota	74,300	73,800	99
	Dodge	5,400	5,300	98
	Douglas	11,200	11,000	98
	Goodhue	14,600	14,400	99
	Grant	2,700	2,700	100
	Hennepin	382,000	378,300	99
	Isanti	8,700	8,600	99
	Kanabec	4,900	4,800	98
	Kandiyohi	14,100	13,800	98



KMSP-TV BMPCT-7201 Granted 9/3/70

© American Map Corp., 14244

Net Weekly Circulation	State County	Total Households	TV Households	%
50% & Over	Lac Qui Parle	3,900	3,800	97
	Le Sueur	8,600	8,500	99
	Lyon	9,000	8,800	98
	Mc Leod	11,100	11,000	99
	Martin	9,900	9,800	99
	Meeker	7,700	7,600	99
	Mille Lacs	7,100	7,000	99
	Morrison	10,200	10,000	98
	Nicollet	9,400	9,300	99
	Olmsted	35,200	34,900	99
	Pine	7,500	7,300	97
	Pope	4,600	4,500	98
	Ramsey	176,200	174,600	99
	Redwood	6,900	6,700	97
	Renville	7,500	7,300	97
	Rice	15,600	15,400	99
	Scott	15,400	15,300	99
	Sherburne	10,400	10,300	99
	Sibley	5,600	5,500	98
	Stearns	35,200	34,600	98
	Steele	11,100	11,000	99
Stevens	3,900	3,800	97	
Swift	4,700	4,600	98	
Traverse	1,900	1,900	100	
Wabasha	7,300	7,200	99	
Waseca	7,000	6,900	99	
Washington	40,400	40,100	99	
Watonwan	4,900	4,800	98	
Wright	21,100	20,800	99	
Yellow Medicine	4,900	4,700	96	
SOUTH DAKOTA				
Grant	3,200	3,100	97	
WISCONSIN				
Barron	15,100	14,700	97	
Burnett	5,100	4,900	96	
Dunn	12,100	11,800	98	
Pepin	2,700	2,600	96	

(Continued on page 517)

Station Totals	1,838,700	1,815,400	98
Net Weekly Circulation (1984)			1,110,600
Average Daily Circulation (1984)			574,700

Minnesota—Minneapolis-St. Paul

KTMA-TV

Ch. 23

Network Service: None, independent.

Licensee: Buford/Beaudoin Television Inc., Box 9090, Tyler, TX 75711.

Studio: 620 Taft St. NE, Minneapolis, MN 55413.

Telephone: 612-623-0200.

Technical Facilities: Channel No. 23 (524-530 MHz). Authorized power: 1740-kw max. visual & 347-kw max. aural. Antenna: 1170-ft. above av. terrain, 1466-ft. above ground, 2375-ft. above sea level.

Latitude 45° 03' 29.5"
Longitude 93° 07' 27.0"

Transmitter: Gramsie Rd. & Mackubin St., Shoreview, MN.

Satellite Earth Station: In operation.

Ownership: Buford Television has controlling interest, see KLTV, Tyler, TX. **Note:** Transfer of control from Buford to HEN Inc. pends. HEN ownership: United Cable TV Corp., 100% (see WBTI(TV), Cincinnati & Cable Group Ownership).

Began Operation: Sept. 22, 1982.

Represented (legal) by Marmet & McCombs, P.C.

Represented (engineering) by Jules Cohen & Associates.

Personnel:

BRUCE BRISBINE, general manager.

Rates: Not available.

Arbitron Data: Not Available.



Communications Daily

the only daily news service covering the total communications industry

COVERAGE INCLUDES:

- Telephone and Data Communications
- Broadcasting
- Electronic Information Distribution
- Teleconferencing
- Cable TV
- Electronic Publishing
- Emerging Technologies — the new frontiers.

Keep up with the communications revolution with a subscription to COMMUNICATIONS DAILY. You'll get a daily executive intelligence briefing—a news/analysis mix sharply focused on your interests.

To enter a subscription, or for a free sample copy, write us or call collect: 202-872-9200.



TELEVISION DIGEST, INC.
1836 JEFFERSON PLACE N.W.
WASHINGTON, D.C. 20036
(202) 872-9200

Minnesota—Minneapolis-St. Paul

WCCO-TV

Ch. 4

Network Service: CBS.

Licensee: WCCO Television Inc., WCCO Television Bldg., Minneapolis.

Studio: 90 South 11th St., Minneapolis, MN 55403.

Telephone: 612-330-2400. **TWX:** 910-576-3401.

Technical Facilities: Channel No. 4 (66-72 MHz). Authorized power: 100-kw visual, 10-kw aural. Antenna: 1430-ft. above av. terrain, 1375-ft. above ground, 2375-ft. above sea level.

Latitude 45° 03' 45.0"
Longitude 93° 08' 21.3"

Transmitter: County Rd. F, 0.4-mi. E of Lexington Ave., Shoreview.

AM Affiliate: WCCO, 50-kw, 830 kHz.

FM Affiliate: WLTE-FM, 100-kw, 102.9 MHz (No. 275), 1150-ft.

News Services: AP, UPI, News Wire Central.

Satellite Earth Stations: Transmit/receive; Microdyne, 5-meter; Harris, Microdyne & Scientific-Atlanta receivers.

Ownership: Wholly owned subsidiary of Midwest Radio-Television Inc., which is 100% owned by MTC Properties Inc. Midwest officers: W. T. Doar Jr., chmn. & chief exec. officer; James M. Rupp, pres. & chief operating officer; Loren E. Lucke, treas.; Everett Klosterman, controller; J. E. Murphy, secy.

Began Operation: July 1, 1949 as WTCN-TV. Sold to present licensee August 1952 (*Television Digest*, Vol. 8:10, 33); CBS sold 47% interest to Minneapolis Star & Tribune Co. in November 1954 (Vol. 10:45). Transfer of control of Mid-Continent Radio-Television Inc. (equally-owned by MTC Properties & Northwest Publications Inc.) to MTC Properties approved by FCC June 30, 1976 following merger of Ridder Publications with Knight Newspapers & spin-off of Ridder broadcast properties (Vol. 14:28, 30). Acquisition of **Minneapolis Star-Tribune** interest by MTC Properties was accomplished Aug. 16, 1976.

Represented (sales): Katz Television.

Represented (legal): Fly, Shuebruk, Gaguine, Boros, Schulkind & Braun.

Personnel:

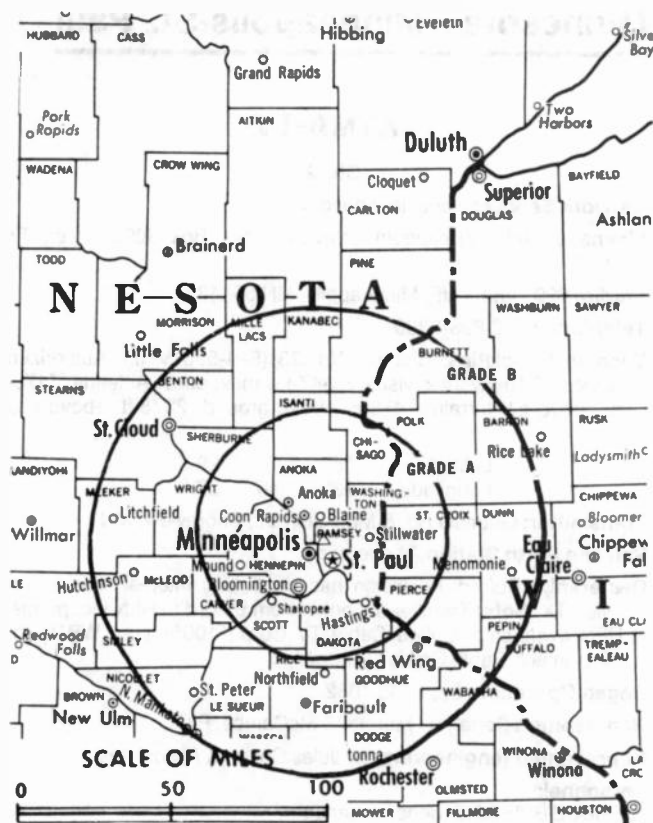
RON HANDBERG, vice president & general manager.
ROBERT G. McGANN, director of sales.
MIKE MARSHO, national sales manager.
BETTY MAY, program & traffic manager.
JOHN FOGLER, director of operations.
REID JOHNSON, director of news.
ANN BIRCH, director of advertising & promotion.
TOM COUSINS, dir. of community affairs & public relations.
KEN REES, director of local programming.
MIKE SULLIVAN, public affairs director.
HENRY SHEPPARD, chief engineer.

Rates: On request.

NETWORK BASE HOURLY RATE: \$2100.

Total Households: © MSI Consumer Market Data as of 1/1/84 TV Homes: TV% and Circulation © 1984 Arbitron County coverage based on Arbitron study.

Net Weekly Circulation	State County	Total Households	TV Households	%
50% & Over	MINNESOTA			
	Anoka	68,700	68,500	100
	Benton	9,200	9,100	99
	Blue Earth	18,800	18,500	98
	Brown	10,300	10,100	98
	Carver	13,500	13,400	99
	Chippewa	5,900	5,800	98
	Chisago	9,400	9,300	99
	Dakota	74,300	73,800	99
	Dodge	5,400	5,300	98
	Goodhue	14,600	14,400	99
	Hennepin	382,000	378,300	99



WCCO-TV BMPCT-7126 Granted 1/8/70

© American Map Corp., 14244

Net Weekly Circulation	State County	Total Households	TV Households	%
50% & Over	Isanti	8,700	8,600	99
	Kanabec	4,900	4,800	98
	Kandiyohi	14,100	13,800	98
	Lac Qui Parle	3,900	3,800	97
	Le Sueur	8,600	8,500	99
	Lyon	9,000	8,800	98
	McLeod	11,100	11,000	99
	Martin	9,900	9,800	99
	Meeker	7,700	7,600	99
	Mille Lacs	7,100	7,000	99
	Morrison	10,200	10,000	98
	Nicollet	9,400	9,300	99
	Olmsted	35,200	34,900	99
	Pine	7,500	7,300	97
	Ramsey	176,200	174,600	99
	Redwood	6,900	6,700	97
	Renville	7,500	7,300	97
	Rice	15,600	15,400	99
	Scott	15,400	15,300	99
	Sherburne	10,400	10,300	99
Sibley	5,600	5,500	98	
Stearns	35,200	34,600	98	
Steele	11,100	11,000	99	
Stevens	3,900	3,800	97	
Swift	4,700	4,600	98	
Wabasha	7,300	7,200	99	
Waseca	7,000	6,900	99	
Washington	40,400	40,100	99	
Watsonwan	4,900	4,800	98	
Wright	21,100	20,800	99	
Yellow Medicine	4,900	4,700	96	
WISCONSIN				
Barron	15,100	14,700	97	
Burnett	5,100	4,900	96	
Dunn	12,100	11,800	98	
Eau Claire	29,600	29,100	98	
Pepin	2,700	2,600	96	

(Continued on page 518)

Station Totals	1,400,300	1,382,600	98
Net Weekly Circulation (1984)			1,139,000
Average Daily Circulation (1984)			727,800

Minnesota-Minneapolis-St. Paul

KITN

(formerly WFBT-TV)

Ch. 29

Network Service: None, independent.

Licensee: Ch. 29 Television Inc.

Studio: 7325 Aspen Lane N., Brooklyn Park, MN 55428.

Telephone: 612-424-2929.

Technical Facilities: Channel No. 29 (560-566 MHz). Authorized power: 1811-kw max. visual, 181.1-kw max. aural. Antenna: 1226-ft. above av. terrain, 1466-ft. above ground, 2375-ft. above sea level.

Latitude 45° 03' 29.5"
Longitude 93° 07' 27.0"

Transmitter: Gramsie Rd., 0.4-mi. E of Victoria, Shoreview Village.

Satellite Earth Stations: In operation; Microwave Associates receivers.

Ownership: Beverly Hills Corp. See KGMC(TV), Oklahoma City for officers & other interests.

Began Operation: Oct. 6, 1982. Sale to present owner by Jonathan E. Byrd, et al., approved by FCC March 20, 1984.

Represented (sales): Seltel Inc.

Represented (legal): Wilmer, Cutler & Pickering.

Personnel:

- ROBERT FRANSEN, vice president & general manager.
- MEL HOUSE, station manager.
- CHRIS WESTERKAMP, general sales manager.
- PATRICIA NIEKAMP, local sales manager.
- MEL HOUSE, station manager.
- LEU VOGHT, production manager.
- Chris Westerkamp, general service manager.

Highest 30 Sec. Rate (June 20, 1984): \$350.

Total Households: © MSI Consumer Market Data as of 1/1/84 TV Homes: TV% and Circulation © 1984 Arbitron County coverage based on Arbitron study.

MINNESOTA				
Between 25-49%	Chisago	9,400	9,300	99
MINNESOTA				
Between 5-24%	Anoka	68,700	68,500	100
	Carver	13,500	13,400	99
	Dakota	74,300	73,800	99
	Goodhue	14,600	14,400	99
	Hennepin	382,000	378,300	99
	Isanti	8,700	8,600	99
	Mille Lacs	7,100	7,000	99
	Ramsey	176,200	174,600	99
	Scott	15,400	15,300	99
	Sherburne	10,400	10,300	99
	Washington	40,400	40,100	99
	Wright	21,100	20,800	99
WISCONSIN				
	Pierce	10,700	10,500	98
	Polk	12,600	12,400	98
	St Croix	15,600	15,400	99
Station Totals		880,700	872,700	99
Net Weekly Circulation (1984)			175,600	
Average Daily Circulation (1984)			52,600	



ATTENTION: DIRECT MAIL USERS

REACH U.S. OPERATING CABLE SYSTEMS WITH TELEVISION DIGEST'S COMPUTERIZED MAILING LISTS. COMMERCIAL AND EDUCATIONAL TV STATION LABELS ALSO AVAILABLE. CHESHIRE OR PRESSURE SENSITIVE LABELS AVAILABLE. ZIP SEQUENCE AND MAIL CODES AT NO EXTRA CHARGE. SPECIAL SORTS UPON REQUEST.

For more information, call collect: (202) 872-9200.

Television Digest, Inc.
1836 Jefferson Place, N.W.
Washington, D.C. 20036

Minnesota—Minneapolis-St. Paul

WTCN-TV

Ch. 11

Network Service: NBC.

Licensee: Combined Communications Corp., 441 Boone Ave. N, Minneapolis, MN 55427.

Studio: 441 Boone Ave. N, Golden Valley, MN 55427.

Telephone: 612-546-1111. **TWX:** 910-576-2825.

Technical Facilities: Channel No. 11 (198-204 MHz). Authorized power: 316-kw visual, 31.6-kw aural. Antenna: 1440-ft. above av. terrain, 1375-ft. above ground, 2375-ft. above sea level.

Latitude 45° 03' 45.0"
Longitude 93° 08' 21.3"

Transmitter: 960 West County Rd. F, Shoreview, MN.

News Services: AP, NBC, UPI, Gannett News Service, Nexis.

Satellite Earth Stations: Scientific-Atlanta, 10-meter; Scientific-Atlanta & Harris receivers.

Ownership: Gannett Co. Inc., 100%. For other interests, see Group Ownership & Newspaper Ownership of TV Stations.

Began Operation: Sept. 1, 1953. Sale to present owner by Metromedia Inc. approved by FCC Feb. 17, 1983 (*Television Digest*, Vol. 22:35). Sale to Metromedia by Chris-Craft Industries approved FCC June 14, 1972 (Vol. 11:31; 12:26). Previous sale by Time-Life Bcstg. Inc. was approved Aug. 24, 1964 (Vol. 4:35). Sale to Time-Life by H. M. Bitner interests approved by FCC April 17, 1957 (Vol. 12:50, 51; 13:16). Bitner group acquired time-sharing WTCN-TV & WMIN-TV, with radio WTCN, and made WTCN-TV into full time outlet after FCC approved sale April 6, 1955 (Vol. 11:5, 15).

Represented (sales): Blair Television.

Personnel:

JOSEPH FRANZGROTE, president & general manager.
ELLIOT A. BASS, vice president & general sales manager.
ARTHUR LUDWIG, vice president & program director.
THOMAS KIRBY, vice president, news.
ROBERT MUCHOW, chief engineer.
RICHARD MODIG, vice president & business manager.
DIANE MIGNONE, national sales manager.
KARL GENSHEIMER, local sales manager.
STEVE THAXTON, promotion manager.

Highest 30 Sec. Rate (Fall 1984): \$5000.

Total Households: © MSI Consumer Market Data as of 1/1/84 TV Homes: TV% and Circulation © 1984 Arbitron County coverage based on Arbitron study.

Net Weekly Circulation	State County	Total Households	TV Households	%
50% & Over	MINNESOTA			
	Anoka	68,700	68,500	100
	Benton	9,200	9,100	99
	Blue Earth	18,800	18,500	98
	Brown	10,300	10,100	98
	Carver	13,500	13,400	99
	Chippewa	5,900	5,800	98
	Chisago	9,400	9,300	99
	Cottonwood	5,500	5,300	96
	Dakota	74,300	73,800	99
	Goodhue	14,600	14,400	99
	Hennepin	382,000	378,300	99
	Isanti	8,700	8,600	99
	Kanabec	4,900	4,800	98
	Kandiyohi	14,100	13,800	98
	Lac Qui Parle	3,900	3,800	97
	Le Sueur	8,600	8,500	99
	Lyon	9,000	8,800	98
	McLeod	11,100	11,000	99
	Martin	9,900	9,800	99
Meeker	7,700	7,600	99	
Mille Lacs	7,100	7,000	99	
Morrison	10,200	10,000	98	
Nicollet	9,400	9,300	99	
Pine	7,500	7,300	97	



WTCN-TV BMPCT-7228 Granted 10/7/70

© American Map Corp., 14234

Net Weekly Circulation	State County	Total Households	TV Households	%	
50% & Over	MINNESOTA				
	Ramsey	176,200	174,600	99	
	Redwood	6,900	6,700	97	
	Renville	7,500	7,300	97	
	Rice	15,600	15,400	99	
	Scott	15,400	15,300	99	
	Sherburne	10,400	10,300	99	
	Sibley	5,600	5,500	98	
	Stearns	35,200	34,600	98	
	Steele	11,100	11,000	99	
	Swift	4,700	4,600	98	
	Wabasha	7,300	7,200	99	
	Waseca	7,000	6,900	99	
	Washington	40,400	40,100	99	
	Watsonwan	4,900	4,800	98	
	Wright	21,100	20,800	99	
	Yellow Medicine	4,900	4,700	96	
	WISCONSIN	Barron	15,100	14,700	97
		Burnett	5,100	4,900	96
		Dunn	12,100	11,800	98
Pepin		2,700	2,600	96	
Pierce		10,700	10,500	98	
Polk		12,600	12,400	98	
St Croix		15,600	15,400	99	
MINNESOTA		Big Stone	2,900	2,900	100
		Crow Wing	16,700	16,300	98
		Dodge	5,400	5,300	98
	Jackson	5,100	5,000	98	
	Olmsted	35,200	34,900	99	
	Stevens	3,900	3,800	97	
	Todd	9,200	8,900	97	
	Wadena	5,100	4,900	96	
	WISCONSIN	Buffalo	5,400	5,300	98
		Washburn	5,400	5,300	98

(Continued on page 517)

Station Totals	1,375,200	1,357,900	98
Net Weekly Circulation (1984)			1,021,400
Average Daily Circulation (1984)			544,100

Minnesota—St. Paul-Minneapolis

KSTP-TV

Ch. 5

Network Service: ABC.

Licensee: Hubbard Bcstg. Inc., 3415 University Ave., St. Paul, MN 55114.

Studio: 3415 University Ave., St. Paul, MN 55114.

Telephone: 612-646-5555. **TWX:** 910-563-3598.

Technical Facilities: Channel No. 5 (76-82 MHz). Authorized power: 100-kw visual, 15.1-kw aural. Antenna: 1430-ft. above av. terrain, 1370-ft. above ground, 2370-ft. above sea level.

Latitude 45° 03' 45"
Longitude 93° 08' 22"

Requests CP for change to 1701-ft. above av. terrain, 1645-ft. above ground, 2645-ft. above sea level.

Transmitter: 960 W. County Rd. F, Shoreview, MN.

AM Affiliate: KSTP, 50-kw, 1500 kHz.

FM Affiliate: KSTP-FM, 100-kw, 94.5 MHz (No. 233), 1244-ft.

News Services: AP, UPI, Conus, Group W Newsfeed, ABC.

Satellite Earth Stations: Transmit/receive; Scientific-Atlanta, 11-meter; 4.5, (2) 3.7 & 5.5-meter.

Ownership: Hubbard family, 100%. **Directors:** Stanley E. Hubbard, Philip A. DuFrene, Stanley S. Hubbard. **Officers:** Stanley S. Hubbard, chmn., pres. & gen. mgr.; Gerald D. Deeney, v.p. & chief financial officer; Marvin L. Rosene, v.p.; Stanley E. Hubbard II, v.p.; Carlos Luis, v.p., public affairs; John Mayasich, pres., radio div.; Ralph J. Dolan, v.p. & station mgr., KSTP-TV; Carolyn M. Tuohy, v.p., Pan American hotel div.; Kathryn Hubbard Rominski, secy.; Marvin Rosenberg, asst. secy.; Constance L. Eckert, asst. secy. For other interests, see Group Ownership of TV Stations.

Began Operation: April 23, 1948.

Represented (sales): Pety Television Inc.

Represented (legal): Fletcher, Heald & Hildreth.

Represented (engineering): A. D. Ring & Associates.

Personnel:

GERALD D. DEENEY, vice president & chief financial officer.
RALPH J. DOLAN, vice president & station manager.
JAMES E. BLAKE, vice president & general sales manager.
JOHN E. THOMAS, national sales manager.
DAVID C. GARVIN, local sales manager.
JOHN M. DEGAN, operations manager.
DENNIS HERZIG, news director.
GEORGE G. MERRILL, chief, engineering operations.
ROBERT SEARS, production manager.
TERRY W. DOLAN, program director.
JEANNE KOSEK, promotion manager.

Highest 30 Sec. Rate (May 1982): \$3000.

NETWORK BASE HOURLY RATE: \$1800.

Total Households: © MSI Consumer Market Data as of 1/1/84 TV Homes: TV% and Circulation © 1984 Arbitron County coverage based on Arbitron study.

Net Weekly Circulation	State County	Total Households	TV Households	%
MINNESOTA				
50% & Over	Anoka	68,700	68,500	100
	Benton	9,200	9,100	99
	Big Stone	2,900	2,900	100
	Blue Earth	18,800	18,500	98
	Brown	10,300	10,100	98
	Carver	13,500	13,400	99
	Chippewa	5,900	5,800	98
	Chisago	9,400	9,300	99
	Cottonwood	5,500	5,300	96
	Crow Wing	16,700	16,300	98
	Dakota	74,300	73,800	99
	Dodge	5,400	5,300	98
	Douglas	11,200	11,000	98
	Goodhue	14,600	14,400	99



KSTP-TV BMPCT-7396 Granted 5/23/72

© American Map Corp., 14244

Net Weekly Circulation	State County	Total Households	TV Households	%
50% & Over	Grant	2,700	2,700	100
	Hennepin	382,000	378,300	99
	Isanti	8,700	8,600	99
	Kanabec	4,900	4,800	98
	Kandiyohi	14,100	13,800	98
	Lac Qui Parle	3,900	3,800	97
	Le Sueur	8,600	8,500	99
	Lyon	9,000	8,800	98
	McLeod	11,100	11,000	99
	Martin	9,900	9,800	99
	Meeker	7,700	7,600	99
	Mille Lacs	7,100	7,000	99
	Morrison	10,200	10,000	98
	Nicollet	9,400	9,300	99
	Pine	7,500	7,300	97
	Ramsey	176,200	174,600	99
	Redwood	6,900	6,700	97
	Renville	7,500	7,300	97
	Rice	15,600	15,400	99
	Scott	15,400	15,300	99
	Sherburne	10,400	10,300	99
	Sibley	5,600	5,500	98
	Stearns	35,200	34,600	98
	Steele	11,100	11,000	99
	Stevens	3,900	3,800	97
	Swift	4,700	4,600	98
	Todd	9,200	8,900	97
	Traverse	1,900	1,900	100
	Wabasha	7,300	7,200	99
	Wadena	5,100	4,900	96
	Waseca	7,000	6,900	99
	Washington	40,400	40,100	99
	Watsonwan	4,900	4,800	98
	Wright	21,100	20,800	99
	Yellow Medicine	4,900	4,700	96
	SOUTH DAKOTA			
	Grant	3,200	3,100	97

(Continued on page 517)

Station Totals	1,466,400	1,446,800	98
Net Weekly Circulation (1984)		1,136,000	
Average Daily Circulation (1984)		707,800	

Minnesota—Rochester

KTTC

Ch. 10

Network Service: NBC.

Licensee: KTTC Television Inc., 601 1st Ave. SW.

Studio: 601 1st Ave. SW, Rochester, MN 55901.

Telephone: 507-288-4444. **TWX:** 910-565-2477.

Technical Facilities: Channel No. 10 (192-198 MHz). Authorized power: 316-kw visual, 46.8-kw aural. Antenna: 1250-ft. above av. terrain, 1314-ft. above ground, 2646-ft. above sea level.

Latitude 43° 34' 15.3"
Longitude 92° 25' 36.9"

Transmitter: 3.2-mi. S of Ostrander, MN.

News Services: AP, NBC.

Satellite Earth Station: ADM, 4.8-meter; Gardiner antennas.

Ownership: KTTC Television Inc. is a wholly-owned subsidiary of Quincy Newspapers Inc. For other interests, see WGEM-TV, Quincy, IL.

Began Operation: July 14, 1953. Sale to present owner by G. David Gentling approved by FCC May 6, 1976 (*Television Digest*, Vol. 16:6). Transfer of control to Gentling by Agnes P. Gentling, Marvin O. Foss, Philip H. & Allen A. Gentling approved April 2, 1963.

Represented (sales): Avery-Knodel Inc.; Hyett/Ramslund Inc.

Represented (legal): Wilkinson, Barker, Knauer & Quinn.

Represented (engineering): Lohnes & Culver.

Personnel:

ED HUTCHINGS, vice president & general manager.
JACK CONNORS, station manager.
RONALD E. GRUBER, operations manager.
C. H. SANDERS, chief engineer.

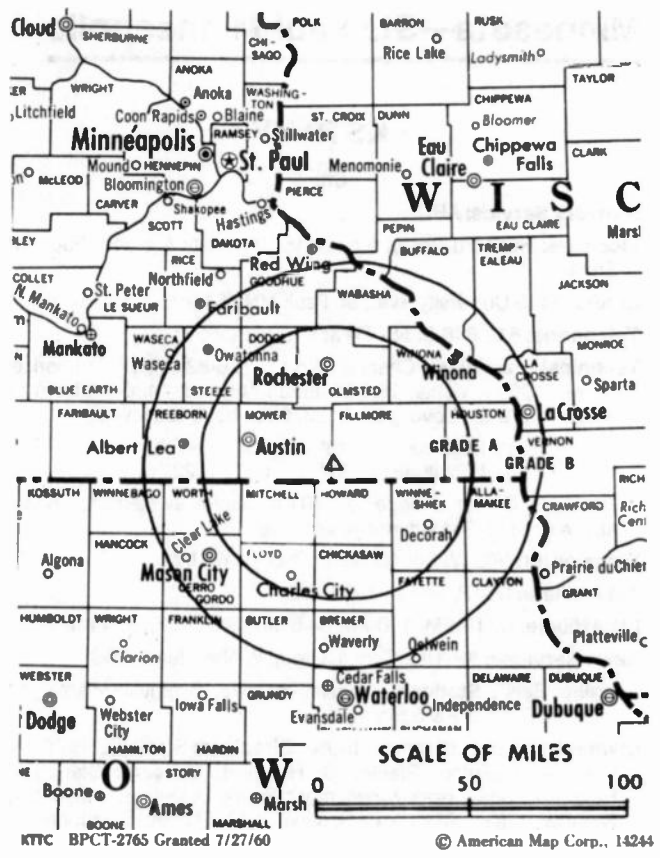
Highest One Hour Rate: \$550.

Highest 30 Sec. Rate: \$350.

NETWORK BASE HOURLY RATE: \$490.

Total Households: © MSI Consumer Market Data as of 1/1/84 TV Homes: TV% and Circulation © 1984 Arbitron County coverage based on Arbitron study.

Net Weekly Circulation	State County	Total Households	TV Households	%
50% & Over	IOWA			
	Cerro Gordo	19,000	18,800	99
	Floyd	7,100	7,000	99
	Hancock	5,400	5,300	98
	Howard	4,300	4,200	98
	Mitchell	4,500	4,400	98
	Winnebago	5,100	5,000	98
	Winneshiek	7,400	7,300	99
	Worth	3,500	3,500	100
	MINNESOTA			
	Dodge	5,400	5,300	98
	Faribault	7,600	7,500	99
	Fillmore	8,000	7,900	99
	Freeborn	13,700	13,500	99
Houston	6,600	6,500	98	
Mower	15,200	15,100	99	
Olmsted	35,200	34,900	99	
Wabasha	7,300	7,200	99	
Winona	16,100	15,800	98	
Between 25-49%	IOWA			
	Allamakee	5,300	5,200	98
	Chickasaw	5,600	5,500	98
	Franklin	5,300	5,300	100
Kossuth	8,000	7,900	99	



Station Totals do not include Counties in which Circulation is less than 5%

Net Weekly Circulation	State County	Total Households	TV Households	%
Between 25-49%	MINNESOTA			
	Blue Earth	18,800	18,500	98
	Nicollet	9,400	9,300	99
	Waseca	7,000	6,900	99
	WISCONSIN			
	Buffalo	5,400	5,300	98
	Crawford	6,100	6,000	98
	La Crosse	34,300	33,900	99
	Vernon	9,600	9,400	98
	Between 5-24%	IOWA		
Bremer		9,000	8,900	99
Butler		6,500	6,400	98
Emmet		5,000	4,900	98
Fayette		9,300	9,200	99
Palo Alto		4,900	4,800	98
Wright		6,200	6,100	98
MINNESOTA				
Goodhue		14,600	14,400	99
Martin		9,900	9,800	99
Sibley	5,600	5,500	98	
Steele	11,100	11,000	99	
WISCONSIN				
Monroe	12,600	12,300	98	
Pepin	2,700	2,600	96	
Trempealeau	9,700	9,400	97	
Station Totals		393,300	387,700	98
Net Weekly Circulation (1984)				185,200
Average Daily Circulation (1984)				98,200

Minnesota—St. Cloud

KXLI

Ch. 41

Network Service: None, independent.

Licensee: L.E.O. Broadcasting Inc., Box 1776, St. Cloud, MN 56302.

Studio: 800 St. Germain St., St. Cloud, MN 56301.

Telephone: 612-252-0110.

Mailing Address: Box 1776, St. Cloud, MN 56302.

Technical Facilities: Channel No. 41 (632-638 MHz). Authorized power: 2770-kw max. visual, 277-kw max. aural. Antenna: Circularly polarized; 1470-ft. above av. terrain, 1499-ft. above ground, 2449-ft. above sea level.

Latitude 45° 23' 00"
Longitude 93° 42' 30"

Transmitter: 3.7-mi. NE of Big Lake.

News Service: AP.

Satellite Earth Station: In operation; Scientific-Atlanta & Zebra receivers

Ownership: N. Walter Goins, pres.-treas., 100%. L.E.O. Bcstg. holds CP for KXLT, Ch. 47, Rochester, MN. Goins has interest Ch. 38 Seaford, DE.

Began Operation: Nov. 24, 1982.

Represented (sales): Adam Young Inc.

Represented (legal): Haley, Bader & Potts.

Represented (engineering): David L. Steel & Associates.

Personnel:

WALTER GOINS, president & general manager.
ROLAND KING, vice president & general sales manager.
RICHARD A. PRIMUTH, secretary.

Rates: Not available.

Total Households: © MSI Consumer Market Data as of 1/1/84 TV Homes: TV% and Circulation © 1984 Arbitron County coverage based on Arbitron study.

Net Weekly Circulation	State County	Total Households	TV Households	%
50% & Over	MINNESOTA			
	Chisago	9,400	9,300	99
	Isanti	8,700	8,600	99
	Sherburne	10,400	10,300	99
Between 25-49%	MINNESOTA			
	Anoka	68,700	68,500	100
	Benton	9,200	9,100	99
	Hennepin	382,000	378,300	99
	Mille Lacs	7,100	7,000	99
	Morrison	10,200	10,000	98
	Ramsey	176,200	174,600	99
	Stearns	35,200	34,600	98
Wright	21,100	20,800	99	
Between 5-24%	MINNESOTA			
	Carver	13,500	13,400	99
	Crow Wing	16,700	16,300	98
	Dakota	74,300	73,800	99
	Kanabec	4,900	4,800	98
	Kandiyohi	14,100	13,800	98
	McLeod	11,100	11,000	99
	Meeker	7,700	7,600	99
	Pine	7,500	7,300	97



Net Weekly Circulation	State County	Total Households	TV Households	%
Between 5-24%	Redwood	6,900	6,700	97
	Scott	15,400	15,300	99
	Sibley	5,600	5,500	98
	Todd	9,200	8,900	97
	Washington	40,400	40,100	99
WISCONSIN	Burnett	5,100	4,900	96
	Pierce	10,700	10,500	98
	St Croix	15,600	15,400	99
	Station Totals		996,900	986,400
Net Weekly Circulation (1984)				278,500
Average Daily Circulation (1984)				96,200

TV Newspaper

Radio CATV

Robert W. Rounsaville & Associates

MEDIA BROKERS AND CONSULTANTS

P.O. BOX 11898 ATLANTA, GA (404) 261-3000 1-800-531-1500	P.O. BOX 2991 ORLANDO, FL (305) 423-9426 1-800-328-3500
---	--

Minnesota-Walker

KNMT

Ch. 12

(Affiliated with KCMT, Alexandria, MN)

Network Service: CBS.

Licensee: Central Minnesota TV Co., 720 Hawthorne St., Alexandria, MN 56308.

Studio: 3-mi. E of Hackensack, MN.

Technical Facilities: Channel No. 12 (204-210 MHz). Authorized power: 316-kw visual, 63.2-kw aural. Antenna: 933-ft. above av. terrain, 996-ft. above ground, 2383-ft. above sea level.

Latitude 46° 56' 03"
Longitude 94° 27' 25"

Transmitter: 3-mi. E of Hackensack.

News Service: UPI.

Satellite Earth Station: In operation; Harris receivers.

Ownership: See KCMT, Alexandria, MN.

Began Operation: Jan. 1, 1964.

Represented (sales): Avery-Knodel Inc.; Hyett-Ramsland (Minneapolis).

Represented (legal): Pierson, Ball & Dowd.

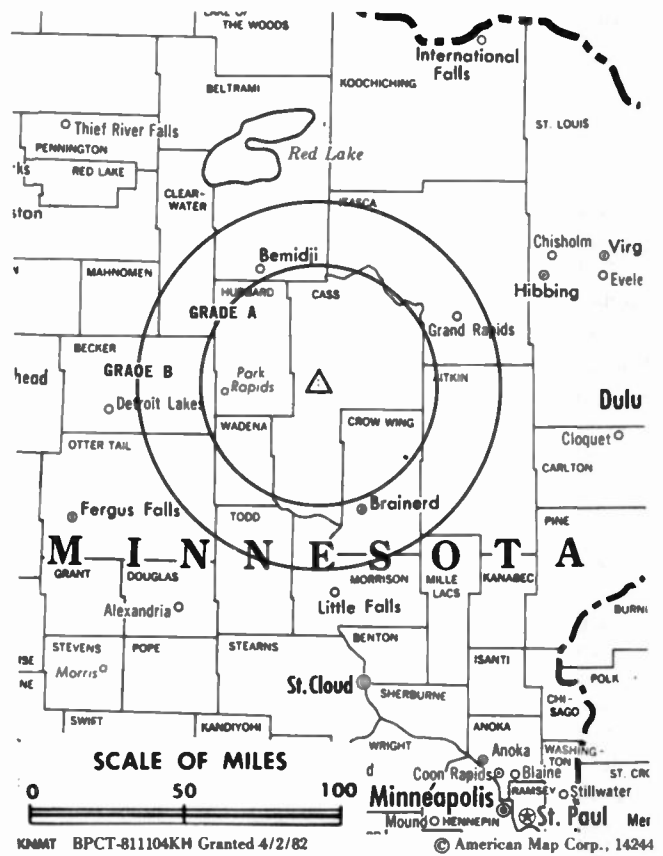
Personnel:

- TOM BARNES JR., president.
- GLENN W. FLINT, vice president & general manager.
- BRUCE BARNES, executive vice president.
- CARL IVERSON, chief engineer.
- JOHN GINTHER, sales manager.
- MARY BETH POLLARD, promotion director.

Rates: Sold in combination with KCMT, Alexandria, MN.

Total Households: © MSI Consumer Market Data as of 1/1/84 TV Homes: TV% and Circulation © 1984 Arbitron County coverage based on Arbitron study.

Net Weekly Circulation	State County	Total Households	TV Households	%
50% & Over	MINNESOTA			
	Beltrami	11,000	10,500	95
	Cass	8,100	7,700	95
	Crow Wing	16,700	16,300	98
	Hubbard	5,700	5,400	95
	Itasca	16,700	16,400	98
Between 25-49%	MINNESOTA			
	Aitkin	5,400	5,300	98
	Clearwater	3,100	3,000	97
	Wadena	5,100	4,900	96
Between 5-24%	MINNESOTA			
	Becker	11,100	10,900	98
	Grant	2,700	2,700	100
Station Totals		85,600	83,100	97
Net Weekly Circulation (1984)			46,500	
Average Daily Circulation (1984)			31,100	



EXPERIENCE SHOWS!

Television Digest publications have been covering the television, cable and related fields since 1945.

For the most comprehensive coverage of the industry, call or write:



Television Digest, Inc.
1836 Jefferson Place, N.W.
Washington, D.C. 20036
202-872-9200

WTCN-TV, Minneapolis-St. Paul

(Arbitron Data Continued)

Net Weekly Circulation	State County	Total Households	TV Households	%
Between 5-24%	MINNESOTA			
	Aitkin	5,400	5,300	98
	Douglas	11,200	11,000	98
	Faribault	7,600	7,500	99
	Lincoln	3,000	2,900	97
	Murray	4,100	4,000	98
	Pope	4,600	4,500	98
	Winona	16,100	15,800	98
	SOUTH DAKOTA			
	Grant	3,200	3,100	97
	WISCONSIN			
	Chippewa	18,000	17,700	98
	Eau Claire	29,600	29,100	98
Rusk	5,700	5,500	96	

KSTP-TV, St. Paul-Minneapolis

(Arbitron Data Continued)

Net Weekly Circulation	State County	Total Households	TV Households	%	
50% & Over	WISCONSIN				
	Barron	15,100	14,700	97	
	Burnett	5,100	4,900	96	
	Dunn	12,100	11,800	98	
	Pepin	2,700	2,600	96	
	Pierce	10,700	10,500	98	
	Polk	12,600	12,400	98	
	St Croix	15,600	15,400	99	
	Washburn	5,400	5,300	98	
	Between 25-49%	MINNESOTA			
		Aitkin	5,400	5,300	98
Cass		8,100	7,700	95	
Faribault		7,600	7,500	99	
Hubbard		5,700	5,400	95	
Jackson		5,100	5,000	98	
Nobles		8,000	7,900	99	
Olmsted		35,200	34,900	99	
Otter Tail		19,800	19,400	98	
Pope		4,600	4,500	98	
Wilkin		2,900	2,900	100	
Winona		16,100	15,800	98	
NORTH DAKOTA					
Richland		6,800	6,700	99	
WISCONSIN					
Buffalo		5,400	5,300	98	
Between 5-24%		IOWA			
		Emmet	5,000	4,900	98
		MINNESOTA			
		Beltrami	11,000	10,500	95
	Carlton	10,600	10,500	99	
	Lincoln	3,000	2,900	97	
	Murray	4,100	4,000	98	
	SOUTH DAKOTA				
	Roberts	3,800	3,700	97	
	WISCONSIN				
	Chippewa	18,000	17,700	98	
	Eau Claire	29,600	29,100	98	
	Rusk	5,700	5,500	96	
	Sawyer	4,900	4,700	96	

KMSP-TV, Minneapolis

(Arbitron Data Continued)

Net Weekly Circulation	State County	Total Households	TV Households	%
50% & Over	WISCONSIN—(Continued)			
	Pierce	10,700	10,500	98
	Polk	12,600	12,400	98
Between 25-49%	IOWA			
	Emmet	5,000	4,900	98
	MINNESOTA			
	Aitkin	5,400	5,300	98
	Clay	17,400	17,300	99
	Crow Wing	16,700	16,300	98
	Faribault	7,600	7,500	99
	Jackson	5,100	5,000	98
	Lake	4,600	4,500	99
	Lincoln	3,000	2,900	97
	Otter Tail	19,800	19,400	98
	Pennington	6,000	5,800	97
	Roseau	4,700	4,400	94
	St Louis	84,700	83,700	99
	Todd	9,200	8,900	97
	Wadena	5,100	4,900	96
	Winona	16,100	15,800	98
NORTH DAKOTA				
Grand Forks	23,600	23,400	99	
SOUTH DAKOTA				
Brown	13,800	13,700	99	
Codington	8,000	7,900	99	
Davison	7,200	7,000	97	
Hughes	5,800	5,700	98	
Minnehaha	43,900	43,600	99	
Stanley	900	900	100	
WISCONSIN				
Buffalo	5,400	5,300	98	
Chippewa	18,000	17,700	98	
Eau Claire	29,600	29,100	98	
Washburn	5,400	5,300	98	
Between 5-24%	IOWA			
	Dickinson	6,600	6,500	98
	MINNESOTA			
	Becker	11,100	10,900	98
	Carlton	10,600	10,500	99
	Fillmore	8,000	7,900	99
	Freeborn	13,700	13,500	99
	Itasca	16,700	16,400	98
	Kittson	2,500	2,400	96
	Lake Of The Woods	1,400	1,300	93
	Marshall	4,500	4,400	98
	Mower	15,200	15,100	99
	Murray	4,100	4,000	98
	Nobles	8,000	7,900	99
	Pipestone	4,400	4,300	98
	Polk	12,900	12,700	98
	Rock	3,900	3,900	100
	Wilkin	2,900	2,900	100
	NORTH DAKOTA			
	Cass	36,300	36,000	99
	Richland	6,800	6,700	99
	Walsh	5,600	5,500	98
	SOUTH DAKOTA			
	Beadle	7,500	7,400	99
	Brookings	8,600	8,500	99
	Day	3,000	3,000	100
	Roberts	3,800	3,700	97
Spink	3,300	3,300	100	
WISCONSIN				
Douglas	17,000	16,800	99	
Sawyer	4,900	4,700	96	

Minnesota

WCCO-TV, Minneapolis-St. Paul (Arbitron Data Continued)

Net Weekly Circulation	State County	Total Households	TV Households	%	
50% & Over	WISCONSIN—(Continued)				
	Pierce	10,700	10,500	98	
	Polk	12,600	12,400	98	
	St Croix	15,600	15,400	99	
	Washburn	5,400	5,300	98	
Between 25-49%	MINNESOTA				
	Aitkin	5,400	5,300	98	
	Crow Wing	16,700	16,300	98	
	Faribault	7,600	7,500	99	
	Jackson	5,100	5,000	98	
	Lincoln	3,000	2,900	97	
	Todd	9,200	8,900	97	
	Wadena	5,100	4,900	96	
	Winona	16,100	15,800	98	
	WISCONSIN				
	Buffalo	5,400	5,300	98	
	Chippewa	18,000	17,700	98	
	Rusk	5,700	5,500	96	
	Between 5-24%	MINNESOTA			
		Big Stone	2,900	2,900	100
Cottonwood		5,500	5,300	96	
Douglas		11,200	11,000	98	
Fillmore		8,000	7,900	99	
Nobles		8,000	7,900	99	
Pipestone		4,400	4,300	98	
Pope		4,600	4,500	98	
Rock		3,900	3,900	100	
SOUTH DAKOTA					
Grant		3,200	3,100	97	
WISCONSIN					
Sawyer		4,900	4,700	96	

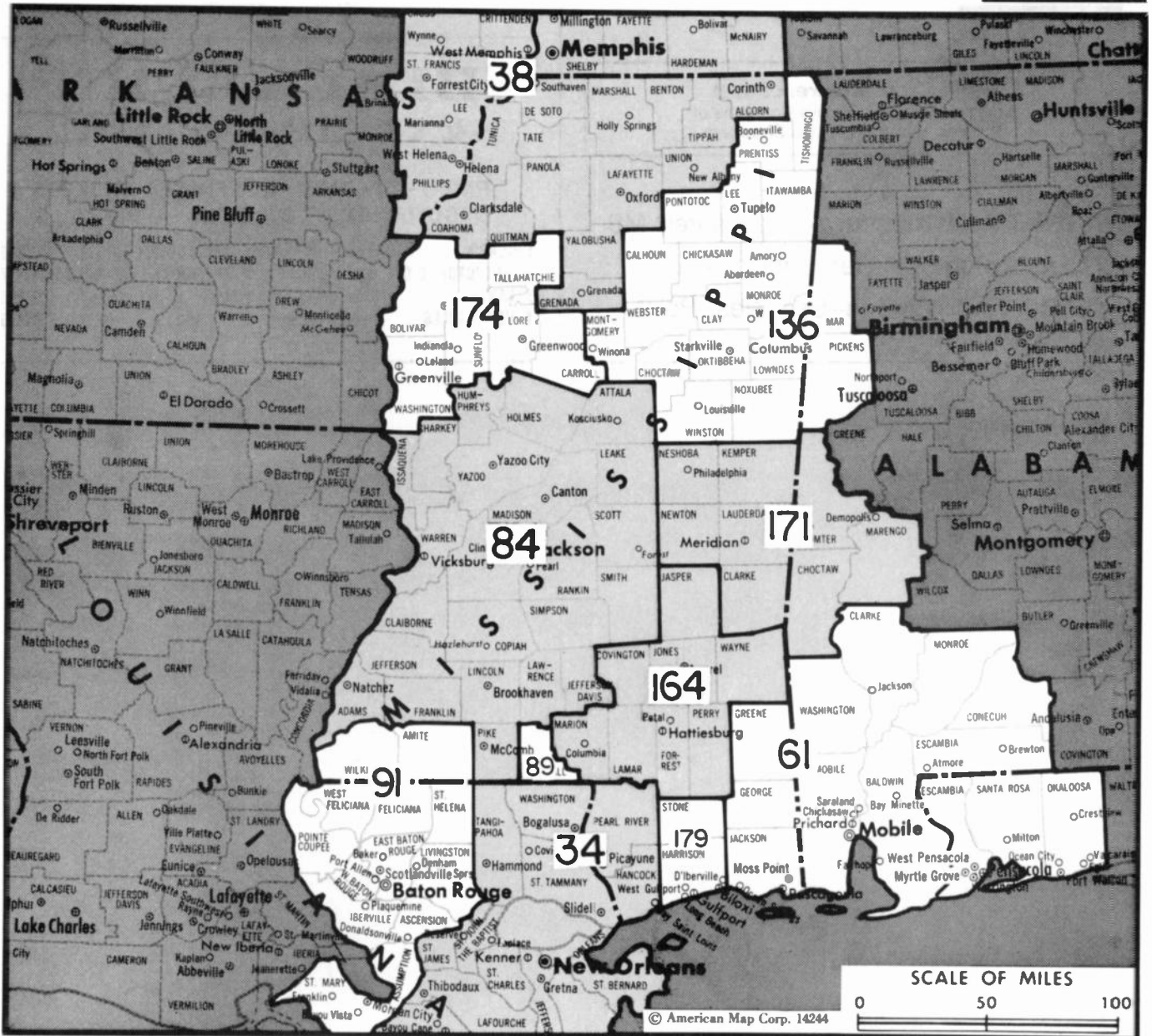
ATTENTION: DIRECT MAIL USERS

REACH U.S. OPERATING CABLE SYSTEMS WITH TELEVISION DIGEST'S COMPUTERIZED MAILING LISTS. COMMERCIAL AND EDUCATIONAL TV STATION LABELS ALSO AVAILABLE. CHESHIRE OR PRESSURE SENSITIVE LABELS AVAILABLE. ZIP SEQUENCE AND MAIL CODES AT NO EXTRA CHARGE. SPECIAL SORTS UPON REQUEST.

For more information, call collect: (202) 872-9200.



Television Digest, Inc.
1836 Jefferson Place, N.W.
Washington, D.C. 20036



Mississippi Station Status as of August 15, 1984

	VHF	UHF	TOTAL
Commercial Television Stations	8	5	13
Educational Television Stations	2	6	8
			21

INSTANT FACTBOOK

Factbook Research, Inc.

1836 Jefferson Place, N.W.
Washington, D.C. 20036
202 / 872-9200

Market	Arbitron ADI TV Households	Rank
New Orleans, LA	616,000	34
Memphis, TN	572,300	38
Mobile, AL-Pensacola, FL	401,700	61
Jackson, MS	273,500	84
Baton Rouge, LA	246,300	91
Columbus-Tupelo, MS	147,300	136
Laurel-Hattiesburg, MS	84,700	164
Meridian, MS	71,500	171
Greenwood-Greenville, MS	65,900	174
Biloxi-Gulfport-Pascagoula, MS	59,100	179

Market Area Commercial TV Stations
WDSU-TV (6), WGNO-TV (26), WNOL-TV (38), WVUE (8), WWL-TV (4) WHBQ-TV (13), WMC-TV (5), WMKW-TV (30), WPTY-TV (24), WRFG-TV (3) WALA-TV (10), WEAR-TV (3), WKRG-TV (5), WPAN (53), WPMI (15) WAPT (16), WJTV (12), WLBT-TV (3) WAFB-TV (9), WBRZ (2), WRBT (33) WCBI-TV (4), WTVA (9), WVSB-TV (27) WDAM-TV (7) WHTV (24), WLBM-TV (30), WTOK-TV (11) WABG-TV (6), WXVT (15) WLOX-TV (13)

Mississippi

State Cross Reference List
Communities That Receive Programs of
Stations That Are Located Elsewhere

WDAM-TV, Hattiesburg--See Laurel, MS

WTVA, Columbus--See Tupelo, MS

WVSB-TV, Columbus--See West Point,
MS

BLACKBURN & COMPANY, INC.

**RADIO • TV • CATV • NEWSPAPER BROKERS
NEGOTIATIONS • FINANCING • APPRAISALS**

CHICAGO	333 N. Michigan Ave., 60601	(312) 346-6460
WASHINGTON, D.C.	1111 19th St., N.W., 20036	(202) 331-9270
ATLANTA	400 Colony Sq., #1004, 30361	(404) 892-4655
BEVERLY HILLS	9465 Wilshire Blvd., 90212	(213) 274-8151

Mississippi—Biloxi-Gulfport-Pascagoula

WLOX-TV

Ch. 13

Network Service: ABC.

Licensee: WLOX Broadcasting Co., Drawer 4596, Biloxi, MS 39535-4596.

Studio: Dubuys Rd.

Telephone: 601-896-1313.

Mailing Address: Drawer 4596, Biloxi 39535-4596.

Technical Facilities: Channel No. 13 (210-216 MHz). Authorized power: 316-kw visual, 31.6-kw aural. Antenna: 1340-ft. above av. terrain, 1319-ft. above ground, 1549-ft. above sea level.

Latitude 30° 43' 25"
Longitude 89° 05' 29"

Transmitter: 3-mi. NE of McHenry, MS.

News Service: AP.

Satellite Earth Stations: 2 in operation; Avantek & Wegener receivers.

Ownership: James S. Love III, Jo Love Little & Mary E. Love McMillan, 90%; others. WLOX Bcstg. owns WAEV(FM), Savannah, GA; 53% of WKXI(AM) & WTYX(FM), Jackson, MS; is buying WSOK(AM), Savannah, GA.

Began Operation: Sept. 15, 1962.

Represented (sales): Avery-Knodel Inc.

Represented (legal): Lovett, Hennessey, Stambler & Siebert.

Personnel:

JOHN HASH, president.
DON F. MOORE, director of operations.
LEON D. LONG, director of marketing.
JAMES S. FLEMING, chief engineer.

Highest One Hour Rate (July 5, 1984): \$2000.

Highest 30 Sec. Rate (July 5, 1984): \$500.

NETWORK BASE HOURLY RATE: \$500.

Total Households: © MSI Consumer Market Data as of 1/1/84 TV Homes: TV% and Circulation © 1984 Arbitron County coverage based on Arbitron study.

Net Weekly Circulation	State County	Total Households	TV Households	%
50% & Over	MISSISSIPPI			
	Covington	5,600	5,500	98
	Forrest	24,300	24,100	99
	George	5,200	5,200	100
	Greene	3,200	3,100	97
	Hancock	9,100	9,000	99
	Harrison	56,200	55,800	99
	Jackson	41,700	41,300	99
	Jones	22,600	22,400	99



WLOX-TV BMPCT-5991 Granted 7/31/64

© American Map Corp., 14244

Net Weekly Circulation	State County	Total Households	TV Households	%
50% & Over	Lamar	8,800	8,700	99
	Marion	9,000	8,800	98
	Pearl River	11,900	11,700	98
	Perry	3,400	3,300	97
	Stone	3,300	3,300	98
	Walthall	4,700	4,600	98
Between 25-49%	LOUISIANA			
	Washington	16,000	15,600	98
	MISSISSIPPI			
	Jefferson Davis	4,500	4,400	98
	Wayne	6,500	6,400	98
Between 5-24%	ALABAMA			
	Mobile	132,900	132,000	99
	MISSISSIPPI			
	Jasper	6,000	5,900	98
Station Totals		374,900	371,100	98
Net Weekly Circulation (1984)			201,700	
Average Daily Circulation (1984)			125,800	

Mississippi—Columbus

WCBI-TV

Ch. 4

Network Service: CBS.

Licensee: Columbus Television Inc., Box 271, Columbus, MS 39701.

Studio: Hwy. 12, 4-mi. NE of Columbus.

Telephone: 601-327-4444. **TWX:** 510-982-9481.

Mailing Address: Box 271, Columbus, MS 39701.

Technical Facilities: Channel No. 4 (66-72 MHz). Authorized power: 100-kw visual, 10-kw aural. Antenna: 450-ft. above av. terrain, 500-ft. above ground, 711-ft. above sea level.

Latitude 33° 32' 34"
Longitude 88° 23' 38"

Holds CP for change to 1995-ft. above av. terrain, 1800-ft. above ground, 2325-ft. above sea level, lat. 33° 45' 18", long. 88° 52' 43"; transmitter to 4-mi. NE of Montpelier.

Transmitter: Hwy. 12, 4-mi. NE of Columbus.

AM Affiliate: WCBI, 1-kw (0.5-kw night), 550 kHz.

News Services: AP, CBS, CNN Headline News.

Satellite Earth Stations: 2 in operation, 5-meter.

Ownership: Birney Imes Jr., 25%; Birney Imes III, 12.5%; Nancy T. Imes, 12.5%; Stephen B. Imes, 12.5%; Eugene B. Imes, 12.5%; Frank B. Imes, 12.5%; George S. Imes, 12.5%. Birney Imes Jr. also publishes **Columbus Commercial Dispatch** and operates radios WCBI, Columbus; WROX, Clarksdale, MS. Commercial Dispatch Publishing Co., Birney Imes Jr., et al., also own WBOY-TV, Clarksburg, WV; KDUB-TV, Dubuque, IA; WMUR-TV, Manchester, NH.

Began Operation: July 13, 1956.

Represented (sales): Seltel Inc.

Represented (legal): Arent, Fox, Kintner, Plotkin & Kahn.

Represented (engineering): by A. Earl Cullum Jr. Consulting Engineers.

Personnel:

- W. W. WHITFIELD, group manager.
- THOMAS G. BOND, general manager.
- WESLEY ADCOCK, local sales manager.
- FRANK IMES, assistant station manager.
- DAVE BASINGER, news director.
- BILL MOOREHEAD, chief engineer.

Highest One Hour Rate: \$2000.

Highest 30 Sec. Rate (July 6, 1984): \$350.

NETWORK BASE HOURLY RATE: \$1000.

Total Households: © MSI Consumer Market Data as of 1/1/84 TV Homes: TV% and Circulation © 1984 Arbitron County coverage based on Arbitron study.

Net Weekly Circulation	State County	Total Households	TV Households	%
50% & Over	ALABAMA			
	Fayette	7,100	7,000	99
	Greene	3,700	3,600	97
	Lamar	6,100	6,000	98
	Pickens	7,200	7,000	97
MISSISSIPPI	Calhoun	5,700	5,600	98
	Chickasaw	5,900	5,800	98



WCBI-TV BPCT-811228KH Granted 4/2/82

© American Map Corp., 14244

Net Weekly Circulation	State County	Total Households	TV Households	%
50% & Over	Choctaw	3,000	2,900	97
	Clay	7,200	7,100	99
	Itawamba	7,600	7,500	99
	Lee	21,400	21,100	99
	Lowndes	19,900	19,700	99
	Monroe	12,600	12,400	98
	Noxubee	4,000	3,900	98
	Oktibbeha	12,000	11,700	98
	Webster	3,600	3,500	97
	Winston	6,600	6,500	98
Between 25-49%	ALABAMA			
	Marion	11,500	11,400	99
	MISSISSIPPI			
	Kemper	3,300	3,200	97
	Montgomery	4,600	4,500	98
	Pontotoc	7,700	7,600	99
Between 5-24%	Prentiss	8,600	8,500	99
	Tishomingo	7,300	7,100	98
	Union	8,300	8,200	99
	ALABAMA			
Franklin	10,900	10,700	98	
Sumter	5,500	5,400	98	
Tuscaloosa	50,600	50,000	99	
MISSISSIPPI	Neshoba	8,600	8,500	99
	Station Totals	260,500	256,400	98
Net Weekly Circulation (1984)			144,600	
Average Daily Circulation (1984)			88,300	

Mississippi—Greenwood-Greenville

WABG-TV

Ch. 6

Network Service: ABC.

Licensee: Mississippi Telecasting Co. Inc., Box 720, Greenwood, MS 38930.

Studio: 2001 Garrard Ave., Box 720, Greenwood, MS 38930.

Auxiliary Studio: Washington Ave., Greenville.

Telephone: 601-453-4001.

Technical Facilities: Channel No. 6 (82-88 MHz). Authorized power: 100-kw visual, 10.5-kw aural. Antenna: 1960-ft. above av. terrain, 2000-ft. above ground, 2115-ft. above sea level.

Latitude 33° 22' 23"
Longitude 90° 32' 31"

Transmitter: 2.3-mi. NE of city limits, near Inverness, MS.

News Services: AP, ABC, CNN.

AM Affiliate: WABG, 1-kw (0.5-kw night), 960 kHz.

Satellite Earth Stations: 2 in operation.

Ownership: Bahakel Communications Ltd., 100%. For other interests, see Group Ownership of TV Stations.

Began Operation: Oct. 20, 1959.

Represented (sales): Katz Television.

Personnel:

CY N. BAHAKEL, president.
JERRY K. MOORE, station manager.
KEITH BLAND, general sales manager.
ADA MITCHELL, office manager.
ROBERT TAYLOR, chief engineer.

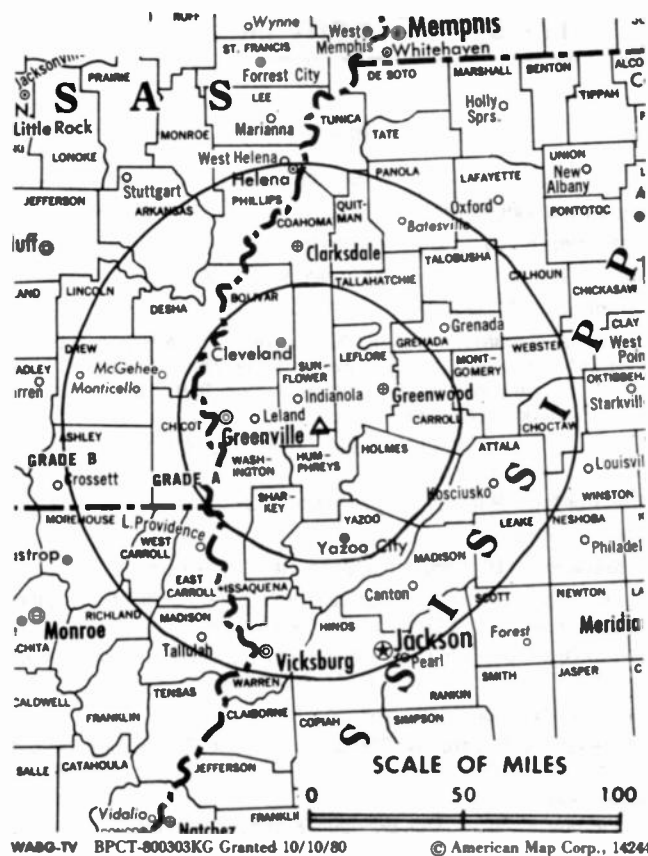
Highest One Hour Rate: \$2500.

Highest 30 Sec. Rate (June 25, 1984): \$500.

NETWORK BASE HOURLY RATE: \$550.

Total Households: © MSI Consumer Market Data as of 1/1/84 TV Homes: TV% and Circulation © 1984 Arbitron County coverage based on Arbitron study.

Net Weekly Circulation	State County	Total Households	TV Households	%
50% & Over	ARKANSAS			
	Chicot	6,000	5,800	97
	LOUISIANA			
	East Carroll	3,600	3,500	97
	West Carroll	4,500	4,400	98
	MISSISSIPPI			
	Attala	6,800	6,700	98
	Bolivar	13,500	13,100	97
	Carroll	3,300	3,200	97
	Choctaw	3,000	2,900	97
Coahoma	11,600	11,300	97	
Grenada	7,300	7,100	97	
Holmes	7,100	6,900	97	
Humphreys	4,400	4,300	98	
Issaquena	800	800	100	
Leflore	13,300	13,000	98	
Montgomery	4,600	4,500	98	
Sharkey	2,300	2,200	96	
Sunflower	9,600	9,300	97	



WABG-TV BPCT-800303KG Granted 10/10/80

© American Map Corp., 14244

Net Weekly Circulation	State County	Total Households	TV Households	%
50% & Over	Tallahatchie	5,300	5,100	97
	Washington	23,500	23,000	98
	Webster	3,600	3,500	97
	Yazoo	9,100	8,900	98

ARKANSAS					
Between 25-49%	Desha	6,800	6,600	97	
	MISSISSIPPI				
	Calhoun	5,700	5,600	98	
	Leake	6,700	6,600	99	
Quitman	3,800	3,700	97		
Yalobusha	5,000	4,900	98		

ARKANSAS				
Between 5-24%	Ashley	9,400	9,200	98
	Drew	6,500	6,300	97
LOUISIANA				
Madison	5,700	5,500	96	
Tensas	2,900	2,800	97	
MISSISSIPPI				
Chickasaw	5,900	5,800	98	
Madison	14,500	14,200	98	
Panola	9,300	9,100	98	
Warren	18,400	18,100	98	
Winston	6,600	6,500	98	

Station Totals	250,400	244,400	97
Net Weekly Circulation (1984)			138,700
Average Daily Circulation (1984)			87,700

Mississippi—Greenville

WXVT

Ch. 15

Network Service: CBS.

Licensee: Lamco Communications Inc.

Studio: 3015 E. Reed Rd., Greenville, MS 38703.

Telephone: 601-334-1500.

Technical Facilities: Channel No. 15 (476-482 MHz). Authorized power: 2750-kw max. & 891-kw horizontal visual, 178-kw horizontal aural. Antenna: 890-ft. above av. terrain, 919-ft. above ground, 1049-ft. above sea level.

Latitude 33° 39' 26.0"
Longitude 90° 42' 17.5"

Transmitter: 4.9-mi. SSE of Cleveland, MS.

News Service: AP.

Satellite Earth Station: In operation; Harris receivers.

Ownership: Lamco Communications Inc. For officers & other interest, see Group Ownership of TV Stations.

Began Operation: Nov. 7, 1980. Sale to present owner by Big River Bcstg. Co. approved by FCC March 5, 1984.

Represented (sales): Avery-Knodel Inc.

Represented (legal): Fly, Shuebruk, Gaguine, Boros, Schulkind & Braun.

Personnel:

JOE MACIONE JR., vice president & general manager.
SHELLEY MARTIN, local sales manager.
ROY WEBB, chief engineer.

Highest 30 Sec. Rate: \$220.

Total Households: © MS1 Consumer Market Data as of 1/1/84 TV Homes: TV% and Circulation © 1984 Arbitron County coverage based on Arbitron study.

Net Weekly Circulation	State County	Total Households	TV Households	%
50% & Over	MISSISSIPPI			
	Bolivar	13,500	13,100	97
	Coahoma	11,600	11,300	97
	Leflore	13,300	13,000	98
	Sunflower	9,600	9,300	97
Washington	23,500	23,000	98	
Between 25-49%	ARKANSAS			
	Chicot	6,000	5,800	97
	MISSISSIPPI			
	Grenada	7,300	7,100	97
Humphreys	4,400	4,300	98	
Tallahatchie	5,300	5,100	97	
Between 5-24%	ARKANSAS			
	Arkansas	9,100	9,000	99
	Desha	6,800	6,600	97
	MISSISSIPPI			
	Carroll	3,300	3,200	97
Holmes	7,100	6,900	97	



Net Weekly Circulation	State County	Total Households	TV Households	%
Between 5-24%	Montgomery	4,600	4,500	98
	Panola	9,300	9,100	98
	Quitman	3,800	3,700	97
	Sharkey	2,300	2,200	96
Station Totals		140,800	137,200	97
Net Weekly Circulation (1984)				67,600
Average Daily Circulation (1984)				39,400

HAVE YOU READ

COMMUNICATIONS

DAILY

TODAY?

Call Television Digest collect at
202-872-9200 for a free sample copy.

Mississippi—Jackson

WAPT

Ch. 16

Network Service: ABC.

Licensee: Clay Bcstg. Corp. of Mississippi Inc., Box 10297, Jackson, MS 39209.

Studio: Ammac Drive.

Telephone: 601-922-1607. **TWX:** 810-966-2734.

Mailing Address: Box 10297, Jackson, MS 39209.

Technical Facilities: Channel No. 16 (482-488 MHz). Authorized power: 1047-kw max. & 794-kw horizontal visual, 276-kw max. & 158-kw horizontal aural. Antenna: 1166-ft. above av. terrain, 1072-ft. above ground, 1519-ft. above sea level.

Latitude 32° 16' 39"
Longitude 90° 17' 41"

Transmitter: Ammac Rd.

News Service: AP.

Satellite Earth Station: 1 in operation.

Ownership: Clay Communications Inc., 100%. For other interests, see Group Ownership of TV Stations.

Began Operation: October 3, 1970. Sale by American Public Life Insurance Co. approved by FCC March 18, 1976. Sale to present owner by Lewis C. Hopper, et al., approved by FCC Sept. 6, 1979.

Represented (sales): Seltel Inc.

Represented (legal): Fletcher, Heald & Hildreth.

Represented (engineering): Cohen & Dippell.

Personnel:

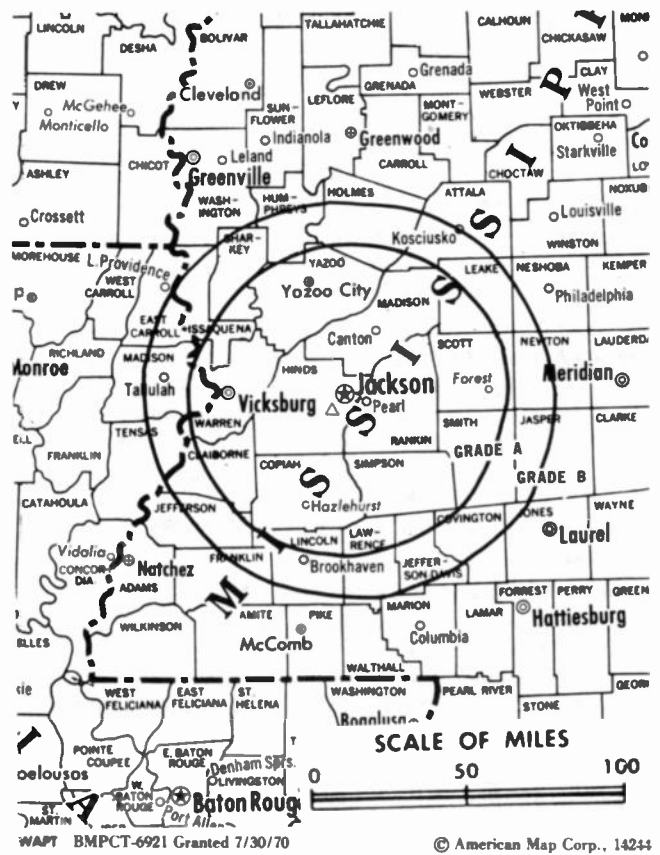
GEORGE DIAB, president.
BEN STRICKLAND, vice president & general manager.
JOE ROOT, station manager.

Highest One Hour Rate: \$2600.

Highest 30 Sec. Rate (July 6, 1984): \$720. **NETWORK BASE HOURLY RATE:** \$400.

Total Households: © MSI Consumer Market Data as of 1/1/84 TV Homes: TV% and Circulation © 1984 Arbitron County coverage based on Arbitron study.

Net Weekly Circulation	State County	Total Households	TV Households	%
50% & Over	LOUISIANA			
	Madison	5,700	5,500	96
	MISSISSIPPI			
	Adams	13,100	12,900	98
	Claiborne	3,800	3,700	97
	Copiah	8,700	8,600	98
	Hinds	92,600	91,800	99
	Lawrence	4,400	4,300	98
	Leake	6,700	6,600	99
	Lincoln	10,700	10,500	98
	Madison	14,500	14,200	98
	Rankin	25,400	25,100	99
	Scott	8,700	8,600	99
	Simpson	8,100	8,000	99
	Warren	18,400	18,100	98



Net Weekly Circulation	State County	Total Households	TV Households	%	
Between 25-49%	LOUISIANA				
	Concordia	8,000	7,800	97	
	Tensas	2,900	2,800	97	
MISSISSIPPI	Attala	6,800	6,700	98	
	Franklin	2,900	2,800	97	
	Holmes	7,100	6,900	97	
	Jefferson	2,800	2,700	96	
	Jefferson Davis	4,500	4,400	98	
	Pike	12,900	12,700	98	
	Smith	5,300	5,200	98	
	Yazoo	9,100	8,900	98	
	Between 5-24%	MISSISSIPPI			
		Carroll	3,300	3,200	97
Covington		5,600	5,500	98	
Humphreys		4,400	4,300	98	
Issaquena		800	800	100	
Leflore		13,300	13,000	98	
Marion		9,000	8,800	98	
Montgomery		4,600	4,500	98	
Newton		7,000	6,900	99	
Sharkey		2,300	2,200	96	
Sunflower	9,600	9,300	97		
Station Totals		343,000	337,300	98	
Net Weekly Circulation (1984)			200,500		
Average Daily Circulation (1984)			116,900		

Mississippi—Jackson

WJTV

Ch. 12

Network Service: CBS.

Licensee: News Press & Gazette Co., Box 8887, Jackson, MS 39204.

Studio: Robinson Rd. extension & TV Road.

Telephone: 601-372-6311. **TWX:** 810-966-2735.

Mailing Address: Box 8887, Jackson, MS 39204.

Technical Facilities: Channel No. 12 (204-210 MHz). Authorized power: 316-kw visual, 43.7-kw aural. Antenna: 1630-ft. above av. terrain, 1615-ft. above ground, 1949-ft. above sea level.

Latitude 32° 14' 25.59"
Longitude 90° 24' 15.05"

Transmitter: 1.5-mi. SE of Raymond, 0.3-mi. S of Route 18.

News Service: AP.

Satellite Earth Stations: 2 in operation; BMS receivers.

Ownership: News Press & Gazette Co. For other interests, see Group Ownership of TV Stations.

Began Operation: March 15, 1954 as WSLI-TV; in 1955, after WSLI-TV owners got permission to sell 40% interest to Mississippi Publishers Corp., latter took WJTV (Ch. 25) off air on May 31 and WSLI-TV switched call letters to WJTV (*Television Digest*, Vol. 11:16, 21, 23). Sale to present owner by Capitol Bcstg. Co. approved by FCC March 7, 1983 (Vol. 22:50).

Represented (sales): Blair Television.

Represented (legal): Arent, Fox, Kintner, Plotkin & Kahn.

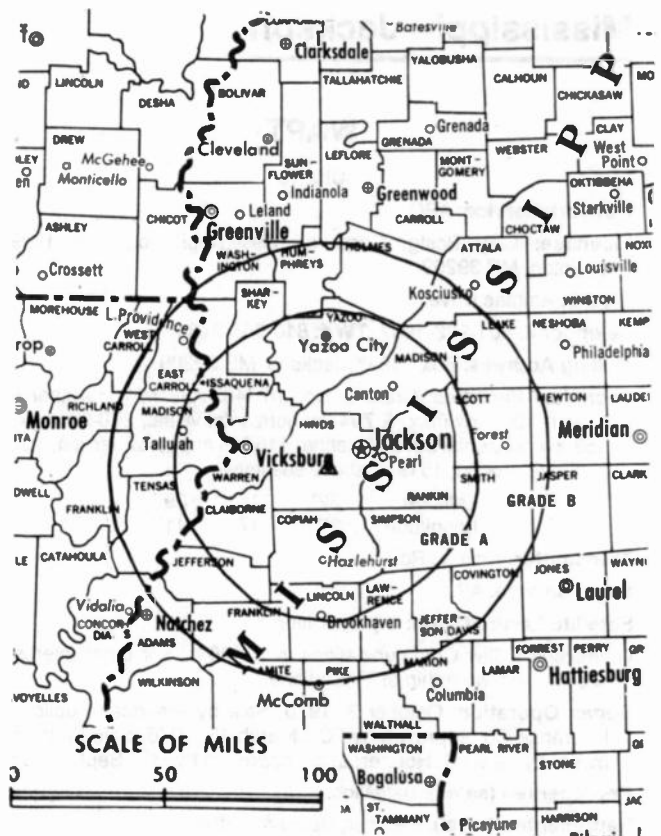
Personnel:

JOHN A. MacGREGOR, president & general manager.
ALAN AXTELL, general sales manager.
JIMMIE A. STEINBRIDGE, chief engineer.
FRANK MOROCK, news director.
PHYLLIS QUALLS-BROOKS, public affairs director.

Rates: Not available.

Total Households: © MSI Consumer Market Data as of 1/1/84 TV Homes: TV% and Circulation © 1984 Arbitron County coverage based on Arbitron study.

Net Weekly Circulation	State County	Total Households	TV Households	%
50% & Over	LOUISIANA			
	Madison	5,700	5,500	96
	MISSISSIPPI			
	Adams	13,100	12,900	98
	Attala	6,800	6,700	98
	Claiborne	3,800	3,700	97
	Copiah	8,700	8,600	98
	Covington	5,600	5,500	98
	Franklin	2,900	2,800	97
	Hinds	92,600	91,800	99
	Holmes	7,100	6,900	97
	Humphreys	4,400	4,300	98
	Issaquena	800	800	100
	Jefferson	2,800	2,700	96
	Jefferson Davis	4,500	4,400	98
	Lawrence	4,400	4,300	98
	Leake	6,700	6,600	99
	Leflore	13,300	13,000	98
	Lincoln	10,700	10,500	98
	Madison	14,500	14,200	98
	Marion	9,000	8,800	98
	Neshoba	8,600	8,500	99
	Pike	12,900	12,700	98
	Rankin	25,400	25,100	99
	Scott	8,700	8,600	99



WJTV BPCT-2540 Granted 1/10/62

© American Map Corp., 14244

Net Weekly Circulation	State County	Total Households	TV Households	%
50% & Over	Sharkey	2,300	2,200	96
	Simpson	8,100	8,000	99
	Smith	5,300	5,200	98
	Warren	18,400	18,100	98
	Washington	23,500	23,000	98
Yazoo	9,100	8,900	98	
Between 25-49%	LOUISIANA			
	Concordia	8,000	7,800	97
	East Carroll	3,600	3,500	97
Tensas	2,900	2,800	97	
Between 5-24%	MISSISSIPPI			
	Carroll	3,300	3,200	97
	Forrest	24,300	24,100	99
	Jasper	6,000	5,900	98
	Lamar	8,800	8,700	99
	Montgomery	4,600	4,500	98
	Newton	7,000	6,900	99
	Sunflower	9,600	9,300	97
	Walthall	4,700	4,600	98
LOUISIANA				
Franklin	8,400	8,200	98	
West Carroll	4,500	4,400	98	
MISSISSIPPI				
Amite	4,500	4,400	98	
Bolivar	13,500	13,100	97	
Choctaw	3,000	2,900	97	
Grenada	7,300	7,100	97	
Jones	22,600	22,400	99	
Tallahatchie	5,300	5,100	97	
Webster	3,600	3,500	97	
Winston	6,600	6,500	98	
Station Totals		501,800	493,200	98
Net Weekly Circulation (1984)			316,700	
Average Daily Circulation (1984)			201,200	

Mississippi—Jackson

WLBT-TV

Ch. 3

Network Service: NBC.

Licensee: TV-3 Inc., Box 1712, Jackson, MS 39205.

Studio: 715 S. Jefferson St., Jackson, MS 39205.

Telephone: 601-948-3333. **TWX:** 601-948-0726.

Technical Facilities: Channel No. 3 (60-66 MHz). Authorized power: 95.5-kw visual, 19.1-kw aural. Antenna: 2050-ft. above av. terrain, 1999-ft. above ground, 2419-ft. above sea level.

Latitude 32° 12' 46"
Longitude 90° 22' 54"

Transmitter: 12-mi. SW of Jackson.

News Services: AP, UPI.

Ownership: Civic Communications Corp. Aaron E. Henry, chmn., 26.32%; Owen Cooper, pres., 2.93%; Charles L. Young, v.p., 26.32%; Frank E. Melton, exec. v.p., 2.33%; Eric C. Neuman, secy.-treas., 2.33%; Robert C. Travis, 3.51%; Buford Television Inc., 25.38%; Interfirst Venture Corp., 10.88%. For Buford ownership, see Group Ownership of TV Stations. Interfirst is owned by Interfirst Bank, Dallas, which has cable TV interests. Civic Communications also owns WLBM-TV, Meridian, MS.

Began Operation: Dec. 20, 1953. Original licensee, Lamar Life Insurance Co., denied renewal of license by court decision June 20, 1969. Interim operating authority granted June 2, 1971 to Communications Improvement which began operation June 14, 1971. TV-3 began operation Feb. 1, 1980. Sale to present owners approved by FCC Dec. 13, 1983 (**Television Digest**, Vol. 1:52).

Represented (sales): Katz Television.

Represented (legal): Bilger & Blair.

Represented (engineering): by Jules Cohen & Associates.

Personnel:

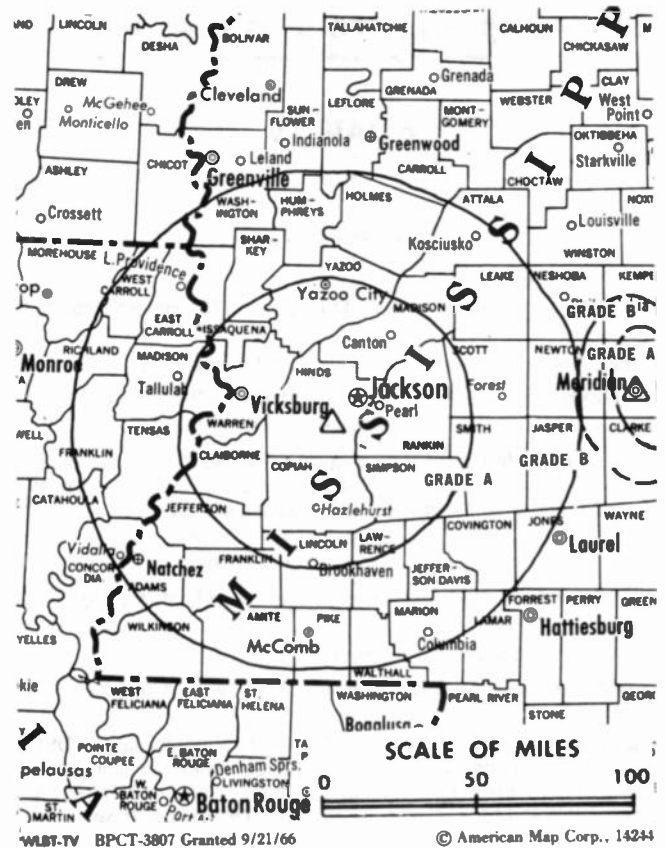
FRANK MELTON, executive vice president & general manager.
DANIEL MODISSETT, general sales manager.
FORREST COX, farm director.
BERT CASE, news director.
FLOYD KINARD, chief engineer.
JOYCE HUGHES, personnel director.
GOLDIA REVIES, public service director.

Highest 30 Sec. Rate: \$700.

NETWORK BASE HOURLY RATE: \$1800.

Total Households: © MSI Consumer Market Data as of 1/1/84 TV Homes: TV% and Circulation © 1984 Arbitron County coverage based on Arbitron study.

Net Weekly Circulation	State County	Total Households	TV Households	%
50% & Over	LOUISIANA			
	Madison	5,700	5,500	96
	Tensas	2,900	2,800	97
50% & Over	MISSISSIPPI			
	Adams	13,100	12,900	98
	Amite	4,500	4,400	98
	Attala	6,800	6,700	98
	Claiborne	3,800	3,700	97
	Copiah	8,700	8,600	98
	Franklin	2,900	2,800	97
	Hinds	92,600	91,800	99
	Holmes	7,100	6,900	97
	Humphreys	4,400	4,300	98
	Issaquena	800	800	100
	Jefferson	2,800	2,700	96
	Jefferson Davis	4,500	4,400	98
	Lawrence	4,400	4,300	98
	Leake	6,700	6,600	99
	Lincoln	10,700	10,500	98
	Madison	14,500	14,200	98
	Neshoba	8,600	8,500	99
	Newton	7,000	6,900	99
	Pike	12,900	12,700	98
	Rankin	25,400	25,100	99



Net Weekly Circulation	State County	Total Households	TV Households	%	
50% & Over	Scott	8,700	8,600	99	
	Sharkey	2,300	2,200	96	
	Simpson	8,100	8,000	99	
	Smith	5,300	5,200	98	
	Walthall	4,700	4,600	98	
	Warren	18,400	18,100	98	
	Washington	23,500	23,000	98	
Yazoo	9,100	8,900	98		
Between 25-49%	LOUISIANA				
	Concordia	8,000	7,800	97	
	East Carroll	3,600	3,500	97	
	MISSISSIPPI				
	Carroll	3,300	3,200	97	
Between 25-49%	Covington	5,600	5,500	98	
	Jasper	6,000	5,900	98	
	Leflore	13,300	13,000	98	
	Marion	9,000	8,800	98	
	Montgomery	4,600	4,500	98	
	Sunflower	9,600	9,300	97	
	Between 5-24%	ARKANSAS			
		Chicot	6,000	5,800	97
	Between 5-24%	LOUISIANA			
		Catahoula	4,400	4,300	97
Franklin		8,400	8,200	98	
West Carroll		4,500	4,400	98	
MISSISSIPPI					
Bolivar	13,500	13,100	97		
Choctaw	3,000	2,900	97		
Clarke	6,100	6,000	98		
Forrest	24,300	24,100	99		
Jones	22,600	22,400	99		
Lamar	8,800	8,700	99		
Lauderdale	28,400	28,100	99		
Quitman	3,800	3,700	97		
Tallahatchie	5,300	5,100	97		
Webster	3,600	3,500	97		
Wilkinson	3,200	3,100	97		
Winston	6,600	6,500	98		
Station Totals		546,400	537,100	98	
Net Weekly Circulation (1984)			323,300		
Average Daily Circulation (1984)			213,800		

Mississippi—Laurel-Hattiesburg

WDAM-TV

Ch. 7

EVERY-KNODEL INC.

Network Service: NBC.

Licensee: Beam Broadcasters Ltd., Box 1978, Hattiesburg, MS 39401.

Studio: U.S. Hwy. 11, approx. 1.2-mi. N of Eastabutchie.

Telephones: 601-544-4730, Hattiesburg; 601-649-3111, Laurel.

Mailing Address: Box 1978, Hattiesburg, MS 39401.

Technical Facilities: Channel No. 7 (174-180 MHz). Authorized power: 316-kw visual, 47-kw aural. Antenna: 529-ft. above av. terrain, 576-ft. above ground, 771-ft. above sea level.

Latitude 31° 27' 12"
Longitude 89° 17' 05"

Transmitter: U.S. Hwy. 11, approx. 1.2-mi. N. of Eastabutchie.

News Service: AP.

Satellite Earth Stations: 2 in operation.

Ownership: Beam Broadcasters Ltd. See Group Ownership of TV Stations.

Began Operation: June 8, 1956 on Ch. 9. Two months later WDSU-TV, New Orleans, acquired 51% interest, with remaining 49% being held equally by 4 founding partners, Dave A. & Harold M. Matison and Milton J. & Alvin H. Fine (*Television Digest*, Vol. 12:31, 38). Plant was sold to owners, who held CP for Ch. 7, Laurel, MS; when WDSU-TV received FCC authorization to shift WAFB-TV, Baton Rouge from Ch. 28 to Ch. 9 pending outcome of hearings, new owners began operation on Ch. 7 Sept. 3, 1959 (Vol. 13:44; 15:36). Sale of 43.75% to S. A. Rosenbaum as well as stock to Marvin Reuben & Jerry P. Keith by William S. Smylie family approved Dec. 7, 1960 by FCC (Vol. 16:49, 50). Sale to present owners approved July 27, 1983.

Represented (sales): Avery-Knodel Inc.

Represented (legal): Hogan & Hartson.

Represented (engineering): Carl T. Jones Associates.

Personnel:

MARVIN REUBEN, general manager.
CLIFF BROWN, station manager & general sales manager.
BOB FORD, local sales manager.
ANN DALEY, program director.
ALVIN EATON, director, community affairs.
BYRON GRECO, production manager.
BOB GHETTI, news director.

Highest One Hour Rate: \$1500.

Highest 30 Sec. Rate (Sept. 26, 1983): \$500.

NETWORK BASE HOURLY RATE: \$700.

Total Households: © MSI Consumer Market Data as of 1/1/84 TV Homes: TV% and Circulation © 1984 Arbitron County coverage based on Arbitron study.

Net Weekly Circulation	State County	Total Households	TV Households	%
50% & Over	MISSISSIPPI			
	Clarke	6,100	6,000	98
	Covington	5,600	5,500	98
	Forrest	24,300	24,100	99
	Greene	3,200	3,100	97
	Jasper	6,000	5,900	98
	Jefferson Davis	4,500	4,400	98
	Jones	22,600	22,400	99
	Lamar	8,800	8,700	99
	Marion	9,000	8,800	98



WDAM-TV BPCT-2031 Granted 2/20/57 © American Map Corp., 14244

Net Weekly Circulation	State County	Total Households	TV Households	%
50% & Over	Perry	3,400	3,300	97
	Smith	5,300	5,200	98
	Stone	3,300	3,300	98
	Wayne	6,500	6,400	98
Between 25-49%	MISSISSIPPI			
	Pearl River	11,900	11,700	98
	Pike	12,900	12,700	98
Walthall	4,700	4,600	98	
Between 5-24%	ALABAMA	5,500	5,400	98
	LOUISIANA			
Tangipahoa	28,400	27,800	98	
Washington	16,000	15,600	98	
MISSISSIPPI	George	5,200	5,200	100
	Lawrence	4,400	4,300	98
	Lincoln	10,700	10,500	98
	Newton	7,000	6,900	99
	Simpson	8,100	8,000	99

Station Totals	223,400	219,800	98
Net Weekly Circulation (1984)		121,500	
Average Daily Circulation (1984)		88,300	

WE JUST GET BETTER!

Television Digest, Inc. has been covering the TV, cable & allied industries since 1945.

For information call: 202-872-9200

Mississippi—Meridian

WHTV

Ch. 24

Network Service: CBS.

Licensee: Central TV Inc., Box 5185, Meridian, MS 39301.

Studio: 1.8-mi. S of Meridian on Hwy. 45.

Telephone: 601-693-2933.

Mailing Address: Box 5185, Meridian, MS 39301.

Technical Facilities: Channel No. 24 (530-536 MHz). Authorized power: 724-kw max. & 631-kw horizontal visual, 72.4-kw max. & 63.1-kw horizontal aural. Antenna: 610-ft. above av. terrain, 368-ft. above ground, 1049-ft. above sea level.

Latitude 32° 19' 40.1"
Longitude 88° 41' 32.6"

Transmitter: Boseman Way.

News Service: AP.

Ownership: Frank K. Spain, chmn., 70%; Mrs. Garnett S. Wilbourn, 2%. Frank K. Spain has interest in WTVA(TV), Tupelo, MS; WTVX(TV), Fort Pierce, FL. Central TV Inc. has a CP for WHLT(TV), Hattiesburg, MS; owns WYDE(AM), Birmingham, AL.

Began Operation: June 10, 1968; left air Oct. 13, 1970. Sale to present owners by Delta Communications Corp. approved by FCC March 23, 1972. Resumed operation Dec. 6, 1972.

Represented (sales): Avery-Knodel Inc.

Represented (legal): Haley, Bader & Potts.

Personnel:

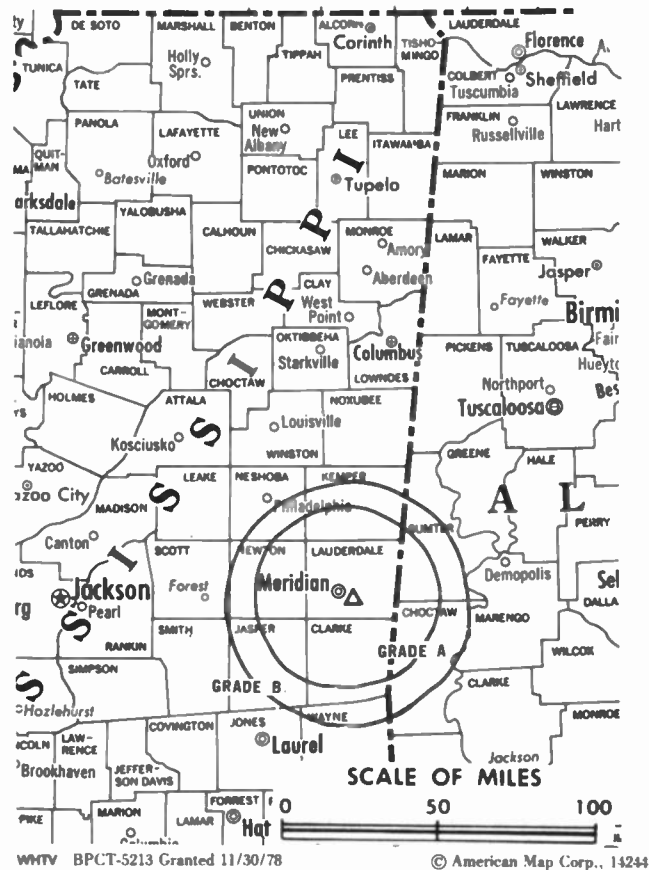
- BOB HORTON, station manager.
- STEVE HOLLAND, news director.
- RAY DENTON, program director.
- JOE SMITH, operations director.
- TERESA WILLIAMS, office manager.
- MELODY MERRITT, traffic manager.
- PAT CALVERT, graphics manager.

Highest 30 Sec. Rate (May 1, 1981): \$230.

NETWORK BASE HOURLY RATE: \$355.

Total Households: © MSI Consumer Market Data as of 1/1/84 TV Homes: TV% and Circulation © 1984 Arbitron County coverage based on Arbitron study.

Net Weekly Circulation	State County	Total Households	TV Households	%
50% & Over	ALABAMA			
	Choctaw	5,500	5,400	98
	Sumter	5,500	5,400	98
	MISSISSIPPI			
	Clarke	6,100	6,000	98
	Kemper	3,300	3,200	97
	Lauderdale	28,400	28,100	99
	Newton	7,000	6,900	99



Net Weekly Circulation	State County	Total Households	TV Households	%
Between 25-49%	MISSISSIPPI			
	Jasper	6,000	5,900	98
	Jones	22,600	22,400	99
	Neshoba	8,600	8,500	99
Between 5-24%	MISSISSIPPI			
	Wayne	6,500	6,400	98
Station Totals		99,500	98,200	98
Net Weekly Circulation (1984)			58,900	
Average Daily Circulation (1984)			36,300	

VIDEO WEEK

An invaluable news service for video programmers, distributors and suppliers.

Call 202-872-9200 for information

Mississippi—Meridian

WLBM-TV

Ch. 30

(Satellite of WLBT-TV, Jackson, MS)

Network Service: NBC.

Licensee: TV-3 Inc., 715 S. Jefferson St., Box 1712, Jackson, MS 39201.

Studio: 4608 Skyland Dr., Meridian, MS 39301.

Telephone: 601-485-3030.

Technical Facilities: Channel No. 30 (566-572 MHz). Authorized power: 89.1-kw max. & 35.9-kw horizontal visual, 8.91-kw max. & 3.59-kw horizontal aural. Antenna: 610-ft. above av. terrain, 405-ft. above ground, 1030-ft. above sea level.

Latitude 32° 19' 34"
Longitude 88° 41' 12"

Transmitter: 0.8-mi S of Meridian at 4608 Skyland Dr.

Ownership: See WLBT-TV, Jackson, MS.

Began Operation: Sept. 30, 1982.

Represented (sales): Katz Television.

Represented (legal): Bilger & Blair.

Represented (engineering): Jules Cohen & Associates.

Highest 30 Sec. Rate (Oct. 1, 1983): \$75.

Total Households: © MSI Consumer Market Data as of 1/1/84 TV Homes: TV% and Circulation © 1984 Arbitron County coverage based on Arbitron study.

Net Weekly Circulation	State County	Total Households	TV Households	%
50% & Over	MISSISSIPPI Lauderdale	28,400	28,100	99
	ALABAMA Choctaw	5,500	5,400	98
Between 25-49%	MISSISSIPPI Clarke	6,100	6,000	98
	Kemper	3,300	3,200	97
Between 5-24%	ALABAMA Sumter	5,500	5,400	98
	MISSISSIPPI Neshoba	8,600	8,500	99
	Newton	7,000	6,900	99
Station Totals		64,400	63,500	98
Net Weekly Circulation (1984)			30,900	
Average Daily Circulation (1984)			14,600	



TELL THEM YOU FOUND IT IN THE FACTBOOK!

Find a product you're interested in? Calling a company listed in the Factbook for details on their services?

Let them know you found them in the **TELEVISION & CABLE FACTBOOK**, the industry's most authoritative reference for cable, broadcast television and related services since 1945.

Mississippi—Meridian

WTOK-TV

Ch. 11

Network Service: ABC.

Licensee: Channel Eleven Television Co.

Studio: Southern Bldg.

Mailing Address: Box 2988, Meridian, MS 39302.

Telephone: 601-693-1441. **TWX:** 501-961-1090.

Technical Facilities: Channel No. 11 (198-204 MHz). Authorized power: 316-kw visual, 46.5-kw aural. Antenna: 536-ft. above av. terrain, 319-ft. above ground, 984-ft. above sea level.

Latitude 32° 19' 38.3"
Longitude 88° 41' 27.8"

Transmitter: U.S. Hwy. 45, 1.8-mi. S of city.

News Services: AP, ABC.

Ownership: H & C Communications Inc. For other interests, see Group Ownership of TV Stations.

Began Operation: Sept. 25, 1953. Sale to present owner by Robert F. Wright, et al., approved by FCC July 28, 1981 (*Television Digest*, Vol. 21:14). **Note:** Sale to Southwest Media pending (Vol. 24:26, 33).

Represented (sales): Petry Television.

Represented (legal): Dow, Lohnes & Albertson.

Represented (engineering): Jules Cohen & Associates.

Personnel:

ROBERT F. WARD, executive vice president & general manager.
JOHN LEE BUFFINGTON, station manager & general sales manager.

DON ALEXANDER, news director.

CECIL C. GERMANY, national sales manager.

BOB HOLLAND, operations director.

EDNA LA SHANE, traffic manager.

BERNICE P. STEWART, program manager.

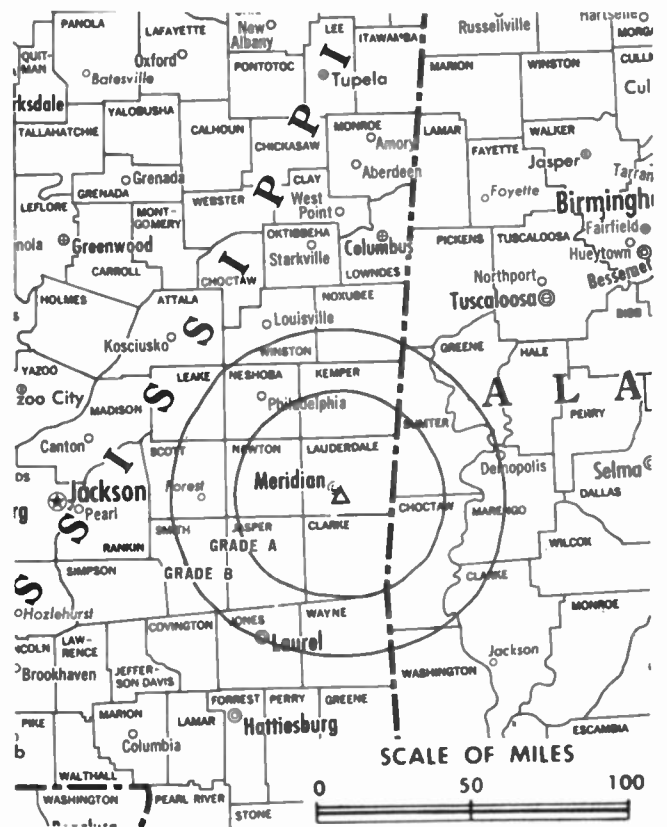
CHRIS BURGBACHER, chief engineer.

Highest 30 Sec. Rate: \$800.

NETWORK BASE HOURLY RATE: \$1727.

Total Households: © MSI Consumer Market Data as of 1/1/84 TV Homes: TV% and Circulation © 1984 Arbitron County coverage based on Arbitron study.

Net Weekly Circulation	State County	Total Households	TV Households	%
50% & Over	ALABAMA			
	Choctaw	5,500	5,400	98
	Marengo	8,500	8,300	98
	Sumter	5,500	5,400	98
	MISSISSIPPI			
	Clarke	6,100	6,000	98
	Jasper	6,000	5,900	98
	Kemper	3,300	3,200	97
	Lauderdale	28,400	28,100	99
	Neshoba	8,600	8,500	99
	Newton	7,000	6,900	99
	Noxubee	4,000	3,900	98



WTOK-TV BNPCT-3043 Granted 5/2/55

© American Map Corp., 14244;

Net Weekly Circulation	State County	Total Households	TV Households	%
50% & Over	Wayne	6,500	6,400	98
	Winston	6,600	6,500	98
Between 25-49%	ALABAMA			
	Greene	3,700	3,600	97
	Hale	5,100	5,000	98
Between 5-24%	MISSISSIPPI			
	Jones	22,600	22,400	99
	Oktibbeha	12,000	11,700	98
	Scott	8,700	8,600	99
	Smith	5,300	5,200	98
Between 5-24%	ALABAMA			
	Clarke	9,200	9,000	98
	Perry	4,600	4,500	98
	Tuscaloosa	50,600	50,000	99
	Wilcox	4,500	4,400	98
Between 5-24%	MISSISSIPPI			
	Choctaw	3,000	2,900	97
	Clay	7,200	7,100	99
	Forrest	24,300	24,100	99
	Lamar	8,800	8,700	99
Leake	6,700	6,600	99	
Station Totals		272,300	268,300	98
Net Weekly Circulation (1984)			113,000	
Average Daily Circulation (1984)			72,800	

Mississippi—Tupelo-Columbus

WTVA

Ch. 9

Network Service: NBC.

Licensee: WTWW Inc., Box 350, Tupelo, MS 38801.

Studio: Beech Spring Rd., 2.5-mi. N of city limits.

Telephone: 601-842-7620.

Mailing Address: Box 350, Tupelo, MS 38801.

Technical Facilities: Channel No. 9 (186-192 MHz). Authorized power: 316-kw visual, 31.6-kw aural. Antenna: 1780-ft. above av. terrain, 1590-ft. above ground, 2170-ft. above sea level.

Latitude 33° 47' 40"
Longitude 89° 05' 16"

Transmitter: 2.1-mi. NW of Woodland.

News Service: AP.

Ownership: Frank K. Spain, 35%; Letha M. Spain, 20%; Perrin Purvis, 10%; Margaret H. Spain, 35%. Same principals own WTVX(TV), Fort Pierce-Vero Beach, FL. Central Television Inc., which is controlled by Frank K. Spain, owns WHTV, Meridian & holds CP for WHLT, Ch. 22, Hattiesburg, MS.

Began Operation: March 18, 1957.

Represented (sales): Katz Television.

Represented (legal): Haley, Bader & Potts.

Personnel:

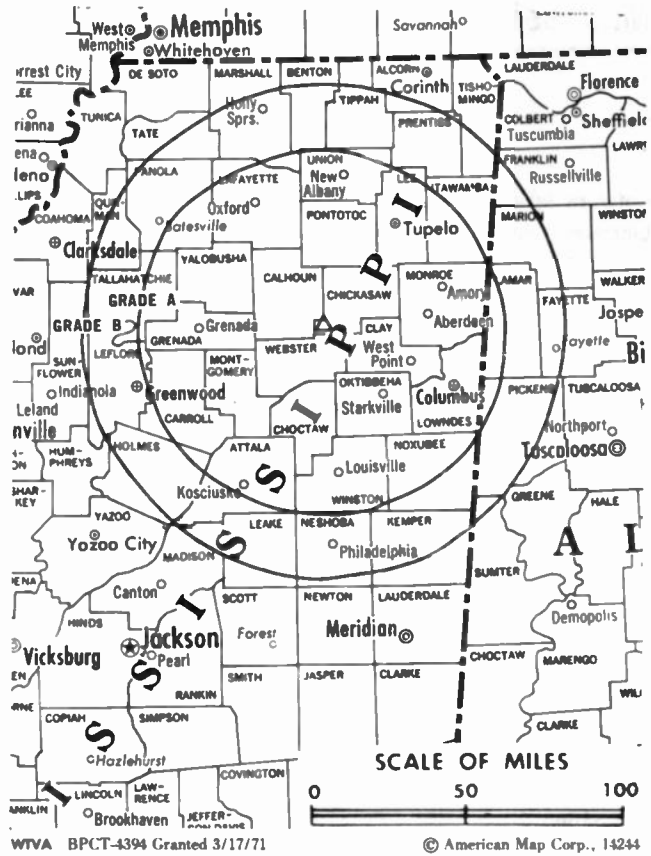
- FRANK K. SPAIN, president.
- MARK LEDBETTER, general manager.
- BOB LEECH, national sales director.
- CHARLES ED BISHOP, program director.
- WENDELL ROBINSON, chief engineer.
- GERALD STANFORD, operations director.
- KEVIN SULLIVAN, news director.

Highest 30 Sec. Rate: \$500.

NETWORK BASE HOURLY RATE: \$900.

Total Households: © MSI Consumer Market Data as of 1/1/84 TV Homes: TV% and Circulation © 1984 Arbitron County coverage based on Arbitron study.

Net Weekly Circulation	State County	Total Households	TV Households	%
50% & Over	ALABAMA			
	Lamar	6,100	6,000	98
	Marion	11,500	11,400	99
	Pickens	7,200	7,000	97
	MISSISSIPPI			
	Attala	6,800	6,700	98
	Calhoun	5,700	5,600	98
	Carroll	3,300	3,200	97
	Chickasaw	5,900	5,800	98
	Choctaw	3,000	2,900	97
	Clay	7,200	7,100	99
	Grenada	7,300	7,100	97
	Itawamba	7,600	7,500	99
	Lafayette	10,900	10,700	98
	Lee	21,400	21,100	99
	Leflore	13,300	13,000	98
	Lowndes	19,900	19,700	99
	Monroe	12,600	12,400	98
	Montgomery	4,600	4,500	98
	Noxubee	4,000	3,900	98
	Oktibbeha	12,000	11,700	98
Pontotoc	7,700	7,600	99	
Prentiss	8,600	8,500	99	
Tallahatchie	5,300	5,100	97	
Tishomingo	7,300	7,100	98	



WTVA BPC-T-4394 Granted 3/17/71

© American Map Corp., 14244

Net Weekly Circulation	State County	Total Households	TV Households	%
50% & Over	Union	8,300	8,200	99
	Webster	3,600	3,500	97
	Winston	6,600	6,500	98
	Yalobusha	5,000	4,900	98
Between 25-49%	ALABAMA			
	Fayette	7,100	7,000	99
	Franklin	10,900	10,700	98
Greene	3,700	3,600	97	
Between 5-24%	MISSISSIPPI			
	Alcorn	12,800	12,600	98
	Benton	2,600	2,500	98
	Coahoma	11,600	11,300	97
	Kemper	3,300	3,200	97
	Neshoba	8,600	8,500	99
	Quitman	3,800	3,700	97
Tippah	6,700	6,600	98	
Between 5-24%	ALABAMA			
	Sumter	5,500	5,400	98
Winston	8,300	8,200	99	
Between 5-24%	MISSISSIPPI			
	Bolivar	13,500	13,100	97
	Holmes	7,100	6,900	97
	Leake	6,700	6,600	99
	Marshall	9,300	9,100	98
	Panola	9,300	9,100	98
	Sunflower	9,600	9,300	97
	Yazoo	9,100	8,900	98
TENNESSEE				
Hardin	8,800	8,600	98	
Station Totals		381,000	373,600	98
Net Weekly Circulation (1984)			221,000	
Average Daily Circulation (1984)			146,400	

Mississippi—West Point

WVSB-TV

Ch. 27

Network Service: ABC.

Grantee: Venture Systems Inc., Box 777, West Point, MS 39773.

Studio: 310 E. Westbrook, West Point.

Telephone: 601-494-8327.

Mailing Address: Box 777, West Point, MS 39773.

Technical Facilities: Channel No. 27 (548-554 MHz). Authorized power: 2000-kw max. & 468-kw horizontal visual, 200-kw max. & 46.8-kw horizontal aural. Antenna: 1680-ft. above av. terrain, 1441-ft. above ground, 2021-ft. above sea level.

Latitude 33° 47' 40"
Longitude 89° 05' 16"

Transmitter: 2.1-mi NW of Woodland.

News Service: AP.

Satellite Earth Station: In operation; Scientific-Atlanta receivers.

Ownership: John D. Dyer, chmn., 33.3%; David C. Hopper, pres., 6.66%; Lewis C. Hopper, v.p., 13.3%; Fred Beard, secy.-treas., 4.16%; H. N. Haggard, asst. treas., 8.3%; Richard D. McRae, 8.3%; Richard M. Hopper & Barbara M. Hopper, 6.66% each; Stephen & Lewis Townsend, 2.77% each.

Began Operation: May 29, 1983.

Represented (sales): Avery-Knodel.

Represented (legal): Cordon & Jacob.

Personnel:

DAVID C. HOPPER, president & general manager.
LEWIS HOPPER, national sales manager.
SAM TAYLOR, general sales manager.
LYNDA MIZE, program director.
ANDY COVINGTON, news director.
STAN WEST, chief engineer.
TRACY GRIFFIN, traffic.

Highest 30 Sec. Rate: \$180.

Total Households: © MSI Consumer Market Data as of 1/1/84 TV Homes: TV% and Circulation © 1984 Arbitron County coverage based on Arbitron study.

Net Weekly Circulation	State County	Total Households	TV Households	%
50% & Over	MISSISSIPPI			
	Chickasaw	5,900	5,800	98
	Clay	7,200	7,100	99
Between 25-49%	MISSISSIPPI			
	Calhoun	5,700	5,600	98
	Itawamba	7,600	7,500	99
	Lee	21,400	21,100	99
	Lowndes	19,900	19,700	99
	Monroe	12,600	12,400	98
	Oktibbeha	12,000	11,700	98
Pontotoc	7,700	7,600	99	
Between 5-24%	ALABAMA			
	Pickens	7,200	7,000	97
	MISSISSIPPI			
Choctaw	3,000	2,900	97	
Lafayette	10,900	10,700	98	



WVSB-TV BMPCT-821109KM Granted 11/29/82

© American Map Corp. 14244

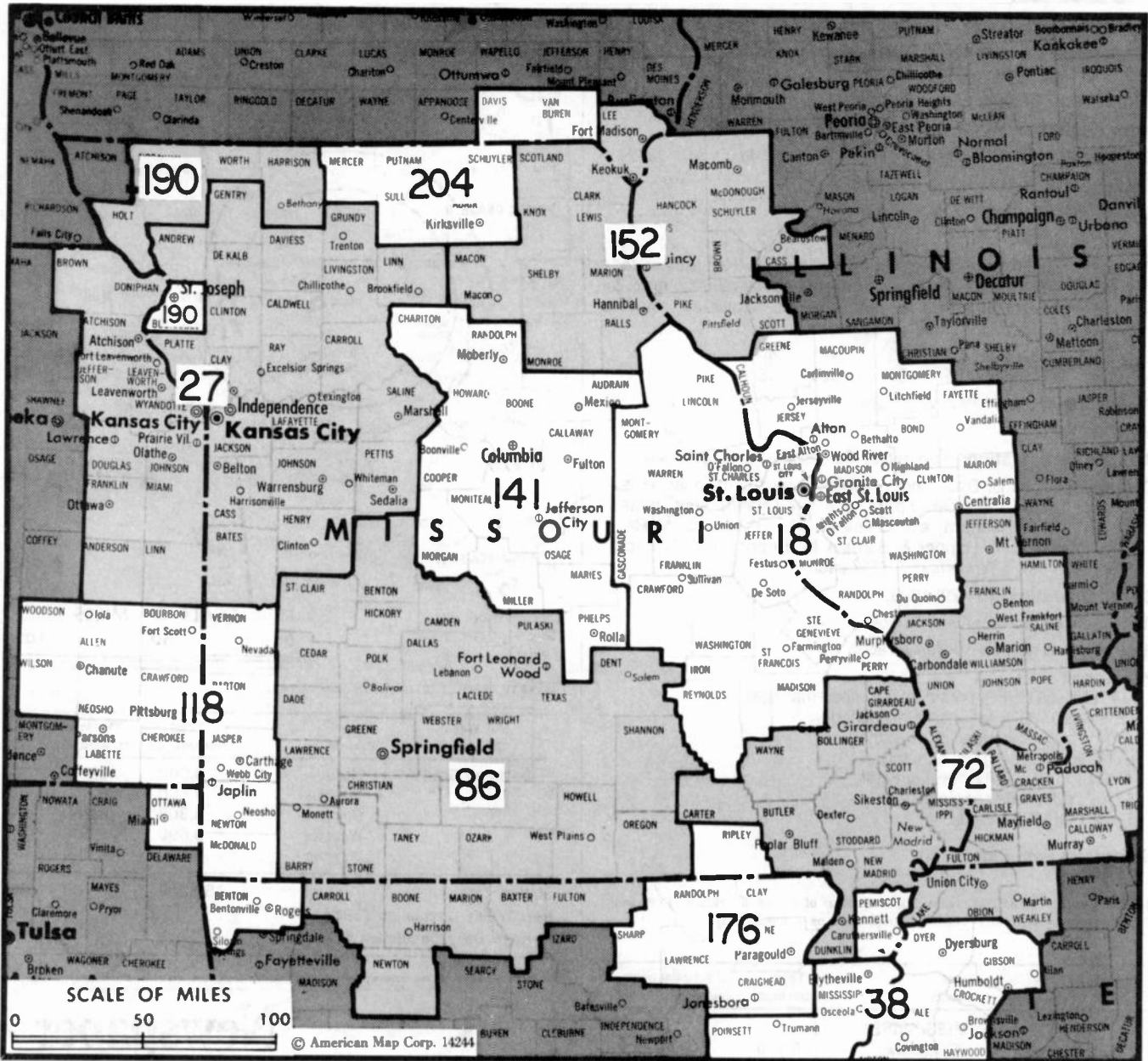
Net Weekly Circulation	State County	Total Households	TV Households	%
Between 5-24%	Noxubee	4,000	3,900	98
	Prentiss	8,600	8,500	99
	Union	8,300	8,200	99
	Webster	3,600	3,500	97
	Winston	6,600	6,500	98

Station Totals	152,200	149,700	98
Net Weekly Circulation (1984)			50,900
Average Daily Circulation (1984)			25,500

TV Newspaper Radio CATV

Robert W. Rounsaville & Associates
MEDIA BROKERS AND CONSULTANTS

P.O. BOX 11898 ATLANTA, GA (404) 261-3000 1-800-531-1500	P.O. BOX 2991 ORLANDO, FL (305) 423-9426 1-800-328-3500
---	--



Missouri Station Status as of August 15, 1984

Commercial Television Stations
Educational Television Stations

VHF	UHF	TOTAL
15	11	26
2	2	4
		30

Market	Arbitron ADI Households	Rank	Market Area Commercial TV Stations
Saint Louis, MO	1,032,300	18	KDNL-TV (30), KMOX-TV (4), KNLC (24), KPLR-TV (11), KSDK (5), KTVI (2), KCTV (5), KEKR-TV (62), KMBC-TV (9), KSHB-TV (41), KYFC (50), WDAF-TV (4)
Kansas City, MO	711,700	27	
Memphis, TN	572,300	38	WHBQ-TV (13), WMC-TV (5), WMKW-TV (30), WPTY-TV (24), WREG-TV (3)
Paducah, KY-Cape Girardeau, MO-Harrisburg, IL	331,200	72	KFVS-TV (12), KPOB-TV (15), WCEE (13), WPSD-TV (6), WSIL-TV (3), WTCT (27)
Springfield, MO	270,900	86	KMTC (27), KOLR-TV (10), KSPR (33), KYTV (3)
Joplin, MO-Pittsburg, KS	173,400	118	KOAM-TV (7), KODE-TV (12), KSNF (16)
Columbia-Jefferson City, MO	140,100	141	KCBJ-TV (17), KOMU-TV (8), KRCG (13)
Quincy, IL-Hannibal, MO	122,200	152	KHQA-TV (7), WGEM-TV (10)
Saint Joseph, MO	48,600	190	KQTV (2)
Ottumwa, IA-Kirksville, MO	24,600	204	KTVO (3)

State Cross Reference List
Communities That Receive Programs of
Stations That Are Located Elsewhere

WPSD-TV, Cape Girardeau--See
Paducah, KY

WSIL-TV, Cape Girardeau--See
Harrisburg, IL

WTCT, Cape Girardeau--See Marion, IL

KRCG, Columbia--See Jefferson City, MO

WGEM-TV, Hannibal--See Quincy, IL

KOMU-TV, Jefferson City--See Columbia,
MO

KOAM-TV, Joplin--See Pittsburg, KS

KTVO, Kirksville--See Ottumwa, IA

Media Brokerage Specialist
CATV, TV and Radio

THE
TED HEPBURN
COMPANY

Ted Hepburn, President Todd Hepburn, Vice-President
P.O. Box 42401, Cincinnati, Ohio 45242 (513) 791-8730

Missouri—Cape Girardeau

KBSI

Ch. 23

Network Service: None, independent.

Grantee: Cape Girardeau Family Television Inc.

Studio: 806 Enterprise, Cape Girardeau, MO 63701.

Telephone: 314-334-1223.

Technical Facilities: Channel No. 23 (524-530 MHz). Authorized power: 1870-kw max. visual, 187-kw max. aural. Antenna: 1770-ft. above av. terrain, 1567-ft. above ground, 2277-ft. above sea level.

Latitude 37° 24' 23"
Longitude 89° 33' 44"

Transmitter: E side of Perryville Rd., approx. 2.9-mi. SSW of Oriole.

News Service: AP.

Satellite Earth Station: Scientific-Atlanta.

Ownership: King W. Rogers III, pres. & Robert M. Rogers, v.p.-secy., 37.5% each; Stephen D. Kent, v.p.-treas., 25%. The Rogers have interest in LPTV applicants in TN; 15% each in Ardmore Telephone Co., Crockett Telephone Co. & United Telephone Co., independent telcos in TN. Kent owns 50% of WTX(TV), Columbus, GA; has interest in LPTV applicants in GA.

Began Operation: Sept. 10, 1983.

Represented (sales): Avery-Knodel.

Represented (legal): Seymour M. Chase, P.C.

Personnel:

BILL EMBREY, general manager.

RICK MOREIN, sales manager.

CHARLES BOSS, program director.

Highest 30 Sec. Rate (July 9, 1984): \$100.



KBSI BNPCT-830107KE Granted 5/19/83

© American Map Corp. 14244

Total Households: © MSI Consumer Market Data as of 1/1/84 TV Homes: TV% and Circulation © 1984 Arbitron County coverage based on Arbitron study.

Net Weekly Circulation	State County	Total Households	TV Households	%
Between 25-49%	KENTUCKY			
	Hickman	2,200	2,200	100
Between 5-24%	MISSOURI			
	Cape Girardeau	22,700	22,300	98
	ILLINOIS			
	Franklin	17,900	17,400	97
	Jackson	24,100	23,300	97
	Perry	8,400	8,200	98
	Pope	1,700	1,600	94
	Saline	11,900	11,500	97
	Union	7,200	7,000	97
	Williamson	23,200	22,600	97
KENTUCKY				
Ballard	3,500	3,500	100	
Carlisle	2,100	2,100	100	
Graves	13,500	13,400	99	
Livingston	3,700	3,700	100	
Mc Cracken	24,400	24,200	99	
Marshall	10,300	10,200	99	

Net Weekly Circulation	State County	Total Households	TV Households	%
Between 5-24%	MISSOURI			
	Bollinger	4,000	3,900	98
	Madison	4,500	4,400	98
	Mississippi	5,400	5,300	98
	New Madrid	8,000	7,800	98
	Scott	15,100	14,900	99
Stoddard	11,300	11,100	98	
Station Totals		225,100	220,600	98
Net Weekly Circulation (1984)			34,200	
Average Daily Circulation (1984)			17,400	

**HAVE YOU READ
COMMUNICATIONS
DAILY
TODAY?**

Call Television Digest collect at
202-872-9200 for a free sample copy.

Missouri—Cape Girardeau

KFVS-TV

Ch. 12

Network Service: CBS.

Licensee: American Hirsch Bcstg. Co., Box 100, Cape Girardeau, MO 63701.

Studio: 310 Broadway. **Telephone:** 314-335-1212.

Mailing Address: Box 100, Cape Girardeau, MO 63701.

Technical Facilities: Channel No. 12 (204-210 MHz). Authorized power: 316-kw visual, 31.6-kw aural. Antenna: 2000-ft. above av. terrain, 1676-ft. above ground, 2487-ft. above sea level.

Latitude 37° 25' 46"
Longitude 89° 30' 14"

Transmitter: 8.5-mi. N of Cape Girardeau, off county road V.

News Service: AP.

Satellite Earth Station: ADM, 7-meter; Avcom receivers.

Ownership: American Family Corp., 100%. For other interests, see Group Ownership of TV Stations.

Began Operation: Oct. 3, 1954. Sale to present owner by Oscar C. Hirsch, et al., approved by FCC April 4, 1979 (*Television Digest*, Vol. 18:41).

Represented (sales): Katz Television.

Represented (legal): Schnader, Harrison, Segal & Lewis.

Personnel:

- LARRY M. HARRIS, vice president & general manager.
- JOHN SHINE, station manager.
- ROD HUGHES, chief engineer.
- RAY SULLIVAN, general sales manager.
- DAVE JERNIGAN, local sales manager.
- MICHAEL BEECHER, news director.

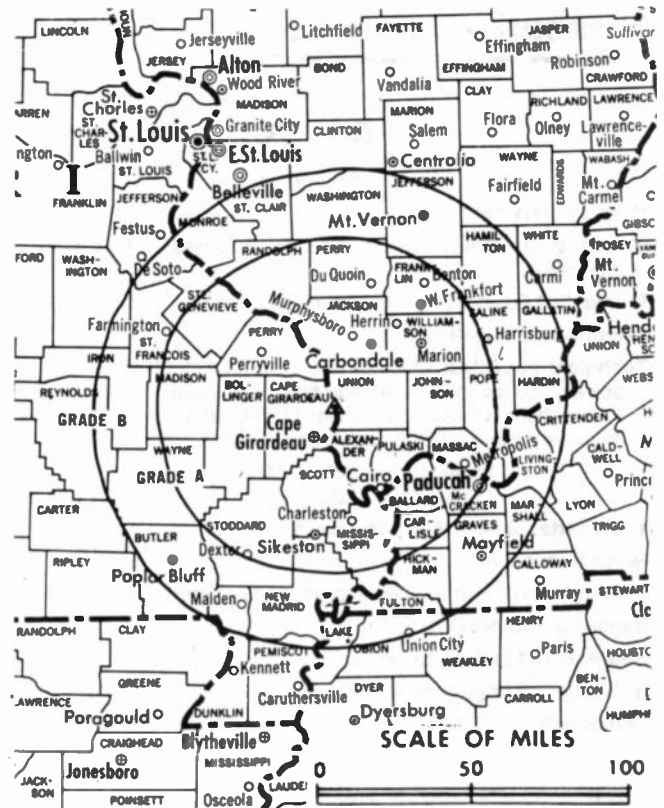
Highest One Hour Rate: \$2000.

Highest 30 Sec. Rate: \$800.

NETWORK BASE HOURLY RATE: \$1500.

Total Households: © MSI Consumer Market Data as of 1/1/84 TV Homes: TV% and Circulation © 1984 Arbitron County coverage based on Arbitron study.

Net Weekly Circulation	State County	Total Households	TV Households	%
50% & Over	ARKANSAS			
	Clay	8,100	7,900	98
	ILLINOIS			
	Alexander	4,800	4,600	96
	Franklin	17,900	17,400	97
	Gallatin	2,900	2,800	97
	Hamilton	3,900	3,700	95
	Hardin	2,100	2,000	95
	Jackson	24,100	23,300	97
	Jefferson	15,100	14,600	97
	Johnson	3,700	3,600	97
	Massac	6,100	5,900	97
	Perry	8,400	8,200	98
	Pope	1,700	1,600	94
	Pulaski	3,300	3,200	95
	Saline	11,900	11,500	97
	Union	7,200	7,000	97
	Wayne	7,300	7,000	95
	Williamson	23,200	22,600	97
	KENTUCKY			
	Ballard	3,500	3,500	100
Calloway	11,100	11,000	99	
Carlisle	2,100	2,100	100	
Crittenden	3,500	3,500	99	
Fulton	3,400	3,400	100	
Graves	13,500	13,400	99	
Hickman	2,200	2,200	100	
Livingston	3,700	3,700	100	
Lyon	2,500	2,500	100	
Mc Cracken	24,400	24,200	99	
Marshall	10,300	10,200	99	



KFVS-TV BPCT-2609 Granted 4/17/59

© American Map Corp., 14244

Net Weekly Circulation	State County	Total Households	TV Households	%
50% & Over	MISSOURI			
	Bollinger	4,000	3,900	98
	Butler	14,900	14,500	97
	Cape Girardeau	22,700	22,300	98
	Carter	2,100	2,000	95
	Dunklin	14,000	13,700	98
	Madison	4,500	4,400	98
	Mississippi	5,400	5,300	98
	New Madrid	8,000	7,800	98
	Pemiscot	8,800	8,600	97
	Perry	6,100	6,000	98
	Reynolds	3,000	2,900	97
	Ripley	4,900	4,600	94
	Scott	15,100	14,900	99
Stoddard	11,300	11,100	98	
Wayne	4,800	4,600	96	
TENNESSEE	Lake	2,600	2,600	100
	Obion	12,500	12,400	99
	Weakley	12,100	11,900	98

Between 25-49%	ARKANSAS			
	Randolph	6,600	6,400	97
	ILLINOIS			
Randolph	12,300	12,000	98	
MISSOURI	Iron	4,100	4,000	98
	TENNESSEE			
Henry	11,600	11,400	98	

Between 5-24%	ARKANSAS			
	Mississippi	20,000	19,600	98
	ILLINOIS			
	Clay	6,100	5,800	95
	Marion	17,200	16,800	98
Monroe	7,200	7,100	98	
Washington	5,900	5,700	97	

(Continued on page 562)

Station Totals	549,300	537,400	97
Net Weekly Circulation (1984)			362,200
Average Daily Circulation (1984)			253,600

Missouri—Columbia

KCBJ-TV

Ch. 17

Network Service: NBC.

Licensee: Channel Seventeen Inc., 501 Business 70 E., Columbia, MO 65201.

Studio: 501 Business 70 East, Columbia 65201.

Telephone: 314-449-0917.

Technical Facilities: Channel No. 17 (488-494 MHz). Authorized power: 750-kw max. & 562-kw horizontal visual, 147-kw max. & 112-kw horizontal aural. Antenna: 1130-ft. above av. terrain, 1100-ft. above ground, 1900-ft. above sea level.

Latitude 38° 46' 29"
Longitude 92° 33' 22"

Transmitter: 3.5-mi. W of Jamestown.

News Service: AP.

Ownership: Richard E. Koenig, pres., 55%; Robert H. Koenig, 45%.

Began Operation: Dec. 5, 1971.

Represented (sales): Seltel Inc.

Represented (legal): Bilger & Blair.

Personnel:

RICHARD KOENIG, president.
TOM KOENIG, station manager.
JUDY PULLIAM, program director.
JOHN DARBY, chief engineer.

Highest 30 Sec. Rate (July 9, 1984): \$200.



KCBJ-TV BMPCT-7323 Granted 7/14/71

© American Map Corp., 14244

Total Households: © MSI Consumer Market Data as of 1/1/84 TV Homes: TV% and Circulation © 1984 Arbitron County coverage based on Arbitron study.

Net Weekly Circulation	State County	Total Households	TV Households	%
50% & Over	MISSOURI			
	Audrain	10,100	10,000	99
	Boone	39,100	38,500	98
	Callaway	11,700	11,500	98
	Chariton	4,100	4,000	98
	Cole	21,600	21,400	99
	Cooper	5,700	5,600	98
	Howard	3,800	3,700	97
	Miller	7,400	7,300	99
	Moniteau	4,500	4,400	98
	Morgan	5,700	5,600	98
	Osage	4,100	4,000	98
Pettis	14,200	13,900	98	
Randolph	9,800	9,600	98	
Between 25-49%	MISSOURI			
	Benton	5,200	5,000	96
	Camden	9,000	8,800	98
	Maries	3,000	2,900	97
	Monroe	3,600	3,600	100
Saline	9,800	9,600	98	
Between 5-24%	MISSOURI			
	Carroll	4,800	4,700	98
	Gasconade	5,400	5,300	98
	Henry	7,900	7,700	97
	Linn	6,500	6,400	98
	Pulaski	10,400	10,200	98
Station Totals		207,400	203,700	98
Net Weekly Circulation (1984)				123,700
Average Daily Circulation (1984)				68,800

ATTENTION: DIRECT MAIL USERS

REACH U.S. OPERATING CABLE SYSTEMS WITH TELEVISION DIGEST'S COMPUTERIZED MAILING LISTS. COMMERCIAL AND EDUCATIONAL TV STATION LABELS ALSO AVAILABLE. CHESHIRE OR PRESSURE SENSITIVE LABELS AVAILABLE. ZIP SEQUENCE AND MAIL CODES AT NO EXTRA CHARGE. SPECIAL SORTS UPON REQUEST.

For more information, call collect: (202) 872-9200.



Television Digest, Inc.
1836 Jefferson Place, N.W.
Washington, D.C. 20036

Missouri—Columbia

KOMU-TV

Ch. 8

Network Service: ABC.

Licensee: The Curators of the University of Missouri, Columbia, MO 65201.

Studio: Hwy. 63 South, Columbia, MO 65201.

Telephone: 314-442-1122. **TWX:** 910-760-1444.

Technical Facilities: Channel No. 8 (180-186 MHz). Authorized power: 288-kw visual, 30.2-kw aural. Antenna: 790-ft. above av. terrain, 774-ft. above ground, 1612-ft. above sea level.

Latitude 38° 53' 16"
Longitude 92° 15' 48"

Transmitter: Hwy. 63 South.

News Services: AP, UPI, ABC.

Satellite Earth Stations: Scientific-Atlanta; 7-meter & 4.6-meter.

Ownership: The Curators of the University of Missouri.

Began Operation: Dec. 21, 1953.

Represented (sales): Avery-Knodel Inc.

Represented (legal): Fisher, Wayland, Cooper & Leader.

Represented (engineering): Hammett & Edison Inc.

Personnel:

TOM GRAY, general manager.
DON RUGGLES, sales manager.
BOB AUSTIN, program director.
CHARLYN LAW, promotion director.
DAN SPAULDING, news director.
ROGER ALLBEE, operations manager.
WILLIAM J. REAGAN, chief engineer.

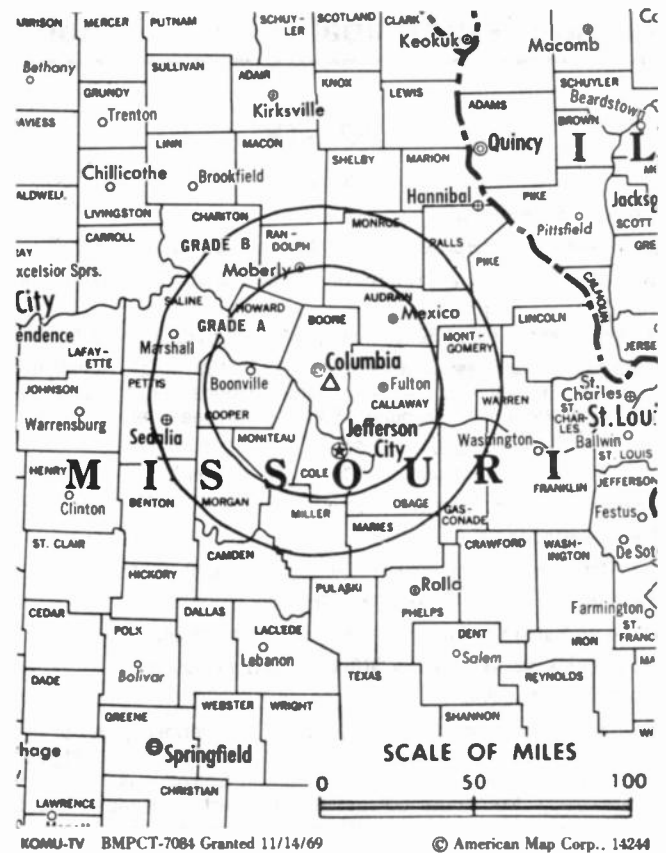
Highest One Hour Rate: \$700.

Highest 30 Sec. Rate (July 6, 1984): \$400.

NETWORK BASE HOURLY RATE: \$625.

Total Households: © MSI Consumer Market Data as of 1/1/84 TV Homes: TV% and Circulation © 1984 Arbitron County coverage based on Arbitron study.

Net Weekly Circulation	State County	Total Households	TV Households	%
50% & Over	MISSOURI			
	Audrain	10,100	10,000	99
	Boone	39,100	38,500	98
	Callaway	11,700	11,500	98
	Camden	9,000	8,800	98
	Chariton	4,100	4,000	98
	Cole	21,600	21,400	99
	Cooper	5,700	5,600	98
	Gasconade	5,400	5,300	98
	Howard	3,800	3,700	97
	Maries	3,000	2,900	97
	Miller	7,400	7,300	99
	Moniteau	4,500	4,400	98
	Monroe	3,600	3,600	100
	Montgomery	4,300	4,200	98
	Morgan	5,700	5,600	98
Osage	4,100	4,000	98	



KOMU-TV BMPCT-7084 Granted 11/14/69

© American Map Corp., 14244

Net Weekly Circulation	State County	Total Households	TV Households	%
50% & Over	Pettis	14,200	13,900	98
	Phelps	12,200	11,800	97
	Randolph	9,800	9,600	98
MISSOURI Between 25-49%	Benton	5,200	5,000	96
	Macon	6,400	6,300	98
	Pulaski	10,400	10,200	98
	Saline	9,800	9,600	98
MISSOURI Between 5-24%	Adair	9,500	9,400	99
	Caldwell	3,300	3,300	100
	Carroll	4,800	4,700	98
	Crawford	7,100	6,800	96
	Henry	7,900	7,700	97
	Johnson	13,400	13,200	99
	Linn	6,500	6,400	98
	Livingston	6,300	6,200	98
	Pike	6,300	6,200	98
	Ralls	3,500	3,500	100
	Shelby	3,100	3,000	97
Warren	5,800	5,700	98	
Station Totals		288,600	283,300	98
Net Weekly Circulation (1984)			163,900	
Average Daily Circulation (1984)			97,200	

Missouri—Hannibal-Quincy, Illinois

KHQA-TV

Ch. 7

Network Service: CBS.

Licensee: Lee Enterprises Inc., 510 Main St., Quincy, IL 62301.

Studios: 2333 Palmyra Rd., Hannibal, MO; WCU Bldg., Quincy, IL 62301.

Telephones: 217-222-6200, Quincy; 314-221-2762, Hannibal.

Technical Facilities: Channel No. 7 (174-180 MHz). Authorized power: 269-kw visual, 48.4-kw aural. Antenna: 890-ft. above av. terrain, 804-ft. above ground, 1539-ft. above sea level.

Latitude 39° 58' 22"
Longitude 91° 19' 54"

Transmitter: Columbus Rd., Quincy, IL.

News Services: UPI.

AM Affiliate: WTAD (Quincy), 5-kw (1-kw night), 930 kHz (CBS).

FM Affiliate: WQCY, 27-kw, 99.5 MHz (No. 258), 751-ft.

Satellite Earth Station: Harris, 8-meter; Harris receivers.

Business & National Sales Office: WCU Bldg., Quincy.

TWX: 910-246-3204.

Ownership: Lee Enterprises Inc. Lloyd G. Schermer, pres. & dir.; John S. Stenlar, v.p., treas. & dir.; Richard Belkin, v.p., bcstg.; C. D. Waterman Jr., secy. & dir.; Richard P. Galligan, asst. treas. & asst. secy.; Norman Staudt, asst. secy. & asst. treas.; John Talbot, Harry Fischer Jr., Tom L. Williams, Phyllis Sewell, William E. Olsen, Richard Sonnenfeldt, dirs. Also licensee of KOIN-TV, Portland, OR; WSAZ-TV, Huntington, WV; KGMB-TV, Honolulu, HI; WTAD & WQCY(FM), Quincy, IL.

Began Operation: Aug. 27, 1953.

Represented (sales): Katz Television.

Represented (legal): Pierson, Ball & Dowd.

Represented (engineering): David Steel & Associates.

Personnel:

RICHARD BELKIN, vice president, broadcast divisions.
GARY SCHMEDDING, general manager.
HANK MAYHALL, operations manager.
SCOTT MULFORD, news director.
NADINE MARTIN, business manager.
TOM ROBEY, production director.
LEE GRAY, chief engineer.
W. J. SCHAFER, director, TV continuity.
GWYNNE BENDER, farm director.

Highest One Hour Rate: \$1500.

Highest 30 Sec. Rate (July 1, 1984): \$700.

NETWORK BASE HOURLY RATE: \$1050.

Total Households: © MSI Consumer Market Data as of 1/1/84 TV Homes: TV% and Circulation © 1984 Arbitron County coverage based on Arbitron study.

Net Weekly Circulation	State County	Total Households	TV Households	%
50% & Over	IOWA			
	Lee	16,100	15,900	99
	Van Buren	3,200	3,100	97
	ILLINOIS			
	Adams	27,100	26,700	99
	Brown	2,100	2,000	95
	Cass	5,700	5,600	97
	Hancock	9,300	9,100	98
	Mc Donough	13,200	12,900	98
	Morgan	14,200	13,800	97
Pike	7,400	7,200	97	
Schuyler	3,200	3,100	97	
Scott	2,300	2,300	100	
MISSOURI				
Adair	9,500	9,400	99	
Audrain	10,100	10,000	99	



KHQA-TV BPCT-4746 Granted 10/9/74

© American Map Corp., 14244

Net Weekly Circulation	State County	Total Households	TV Households	%
50% & Over	Clark	3,200	3,100	97
	Knox	2,100	2,100	100
	Lewis	4,000	3,900	98
	Macon	6,400	6,300	98
	Marion	11,000	10,900	99
	Monroe	3,600	3,600	100
	Ralls	3,500	3,500	100
	Schuyler	2,000	1,900	95
	Scotland	2,100	2,100	100
	Shelby	3,100	3,000	97
Between 25-49%	IOWA			
	Des Moines	17,900	17,700	99
	ILLINOIS			
Greene	6,200	6,100	98	
Between 5-24%	MISSOURI			
	Pike	6,300	6,200	98
	IOWA			
Davis	3,400	3,400	100	
Henry	7,000	6,900	98	
Jefferson	6,000	5,900	98	
ILLINOIS				
Calhoun	2,100	2,000	95	
Fulton	16,500	16,100	98	
Henderson	3,400	3,300	97	
Mason	7,400	7,300	99	
MISSOURI				
Chariton	4,100	4,000	98	
Lincoln	8,200	8,100	99	
Linn	6,500	6,400	98	
Maries	3,000	2,900	97	
Phelps	12,200	11,800	97	
Putnam	2,400	2,400	100	
Randolph	9,800	9,600	98	
Sullivan	3,000	2,900	97	
Station Totals		289,800	284,500	98
Net Weekly Circulation (1984)			163,000	
Average Daily Circulation (1984)			104,400	

Missouri—Jefferson City

KRCG

Ch. 13

Network Service: CBS.

Licensee: LDX Broadcast, 114 West 11th St., Kansas City, MO.

Mailing Address: Box 659, Jefferson City, MO 65102.

Telephone: 314-896-5144. **TWX:** 910-760-2923.

Technical Facilities: Channel No. 13 (210-216 MHz). Authorized power: 316-kw visual, 47.4-kw aural. Antenna: 1012-ft. above av. terrain, 929-ft. above ground, 1773-ft. above sea level.

Latitude 38° 41' 28"
Longitude 92° 05' 43"

Transmitter & Studio: U.S. Hwy. 54, 2-mi. S of New Bloomfield.

News Service: AP, CBS.

Satellite Earth Stations: Scientific-Atlanta, 7-meter; ADM, 3.5-meter; Scientific-Atlanta & Drake receivers.

Ownership: LDX Broadcast is wholly-owned subsidiary of LDX Group. LDX Broadcast also owns WEEK-TV, Peoria, IL.

Began Operation: Feb. 13, 1955. Sale, including former satellite KMOS-TV, Sedalia, MO & KWOS(AM), to Mid-America TV by Jefferson TV Co. (Mrs. W. H. Weldon) approved July 13, 1966 by FCC (*Television Digest*, Vol. 5:52; 6:29).

Represented (sales): Katz Television.

Represented (legal): Dow, Lohnes & Albertson.

Representing (engineering): Lohnes & Culver.

Personnel:

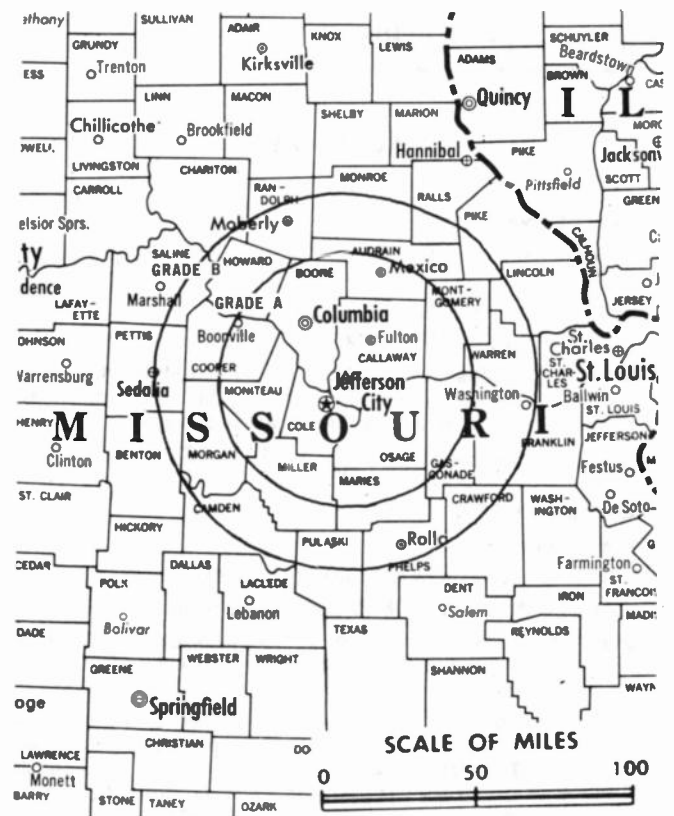
- WILLIAM R. ADAMS, president.
- EDWARD J. SCHUELEIN, v.p., general & national sales manager.
- OTIS L. JARRETT, local & regional sales manager.
- CLEON CRUM, chief engineer.
- LELAND GORDON, program director, asst. manager & film buyer.
- DON SHINKLE, news director.

Highest One Hour Rate (July 6, 1984): \$1500.

Highest 30 Sec. Rate (July 6, 1984): \$400.

Total Households: © MSI Consumer Market Data as of 1/1/84 TV Homes: TV% and Circulation © 1984 Arbitron County coverage based on Arbitron study.

Net Weekly Circulation	State County	Total Households	TV Households	%
MISSOURI				
50% & Over	Audrain	10,100	10,000	99
	Boone	39,100	38,500	98
	Callaway	11,700	11,500	98
	Chariton	4,100	4,000	98
	Cole	21,600	21,400	99
	Cooper	5,700	5,600	98
	Gasconade	5,400	5,300	98
	Howard	3,800	3,700	97
	Maries	3,000	2,900	97
	Miller	7,400	7,300	99
	Moniteau	4,500	4,400	98
	Montgomery	4,300	4,200	98
	Morgan	5,700	5,600	98
	Osage	4,100	4,000	98
	Pettis	14,200	13,900	98
	Phelps	12,200	11,800	97
	Randolph	9,800	9,600	98
	MISSOURI			
Between 25-49%	Benton	5,200	5,000	96



KRCG BPCT-811221KE Granted 1/12/82

© American Map Corp., 14244

Net Weekly Circulation	State County	Total Households	TV Households	%	
Between 25-49%	Camden	9,000	8,800	98	
	Monroe	3,600	3,600	100	
	Pulaski	10,400	10,200	98	
	Saline	9,800	9,600	98	
ILLINOIS					
Between 5-24%	Scott	2,300	2,300	100	
	MISSOURI				
	Caldwell	3,300	3,300	100	
	Crawford	7,100	6,800	96	
	Daviess	3,600	3,500	97	
	Dent	5,800	5,500	95	
	Franklin	26,400	26,100	99	
	Linn	6,500	6,400	98	
	Macon	6,400	6,300	98	
	Ralls	3,500	3,500	100	
Shelby	3,100	3,000	97		
Warren	5,800	5,700	98		
Station Totals		278,500	273,300	98	
Net Weekly Circulation (1984)		165,300			
Average Daily Circulation (1984)		107,700			

Robert W. Rounsaville & Associates
MEDIA BROKERS AND CONSULTANTS
 ATLANTA: 1-800-531-1500 ORLANDO: 1-800-328-3500

Missouri—Joplin

KODE-TV

Ch. 12

Network Service: ABC.

Licensee: Gilmore Bcstg. Corp., 1928 W. 13th St., Joplin, MO 64801.

Studio: 1928 W. 13th St., Joplin, MO 64801.

Telephone: 417-623-7260. **TWX:** 910-774-4516.

Technical Facilities: Channel No. 12 (204-210 MHz). Authorized power: 316-kw visual, 63.2-kw aural. Antenna: 1020-ft. above av. terrain, 999-ft. above ground, 2049-ft. above sea level.

Latitude 37° 04' 36"
Longitude 94° 32' 10"

Transmitter: 1928 W. 13th St.

News Service: AP.

AM Affiliate: KODE, 1-kw (0.25-kw night), 1230 kHz (CBS).

Satellite Earth Station: ADM, 6-meter; Drake receivers.

Ownership: James S. Gilmore Jr. He also owns WEHT(TV), Evansville, IN; WREX-TV, Rockford, IL; WWSA & WQPO (FM), Harrisonburg, VA.

Began Operation: Sept. 26, 1954. Sale to present owner by WSTV Inc. (United Printers and Publishers Inc.) approved by FCC May 23, 1962 (*Television Digest*, Vol. 2:22). Transfer of Friendly Stations to United Printers and Publishers Inc. from WSTV Inc., original owners, approved by FCC Nov. 8, 1961 (Vol. 17:30, 33; 2:14). Sale to WSTV Inc. by Austin Harrison approved Oct. 21, 1956 (Vol. 12:39, 44).

Represented (sales): Seltel Inc.

Represented (legal): Kirkland & Ellis.

Personnel:

DOUGLAS PADGETT, general manager.
RANDY COLLARD, general sales manager.
GLEN VALENTA, chief engineer.
KEN CROWE, community affairs director.
BILL ACKER, operations manager.

Highest One Hour Rate: \$1500.

Highest 30 Sec. Rate (July 10, 1984): \$250.

NETWORK BASE HOURLY RATE: \$800.

Total Households: © MSI Consumer Market Data as of 1/1/84 TV Homes: TV% and Circulation © 1984 Arbitron County coverage based on Arbitron study.

Net Weekly Circulation	State County	Total Households	TV Households	%
50% & Over	ARKANSAS			
	Benton	32,600	31,900	98
	KANSAS			
	Allen	6,300	6,200	98
	Bourbon	6,800	6,700	99
	Cherokee	8,800	8,700	99
	Crawford	15,800	15,600	99
	Labette	10,000	9,800	98
	Neosho	7,300	7,200	99
	Wilson	4,900	4,800	98
	MISSOURI			
	Barry	9,900	9,700	98
	Barton	4,800	4,700	98
	Dade	3,200	3,100	97
	Jasper	35,000	34,500	99
	Lawrence	11,400	11,200	98
	Mc Donald	5,900	5,800	98
Newton	16,100	15,900	99	



For Arbitron Market Rankings, see page 1

Net Weekly Circulation	State County	Total Households	TV Households	%
50% & Over	Vernon	7,700	7,500	97
	OKLAHOMA			
	Ottawa	12,800	12,700	99
Between 25-49%	ARKANSAS			
	Washington	39,200	38,300	98
	KANSAS			
	Montgomery	17,200	16,900	98
	Woodson	1,800	1,800	97
MISSOURI	Cedar	5,100	5,000	98
	St Clair	3,400	3,300	97
	OKLAHOMA			
Delaware	9,800	9,500	97	
Between 5-24%	ARKANSAS			
	Carroll	7,000	6,900	98
	Madison	4,400	4,200	95
	KANSAS			
	Anderson	3,300	3,200	97
	Coffey	3,900	3,800	97
	Linn	3,400	3,300	97
OKLAHOMA				
Craig	5,500	5,400	98	
Nowata	4,700	4,600	99	
Station Totals		308,000	302,200	98
Net Weekly Circulation (1984)			183,000	
Average Daily Circulation (1984)			101,600	

Missouri—Joplin

KSNF

Ch. 16

Network Service: NBC.

Licensee: Kansas State Network Inc., Box 1393, Joplin, MO 64801.

Studio: 1502 Cleveland St., Joplin, MO 64801.

Telephone: 417-781-2345. **TWX:** 910-774-4520.

Technical Facilities: Channel No. 16 (482-488 MHz). Authorized power: 2600-kw visual, 260-kw aural. Antenna: 1060-ft. above av. terrain, 1017-ft. above ground, 2056-ft. above sea level.

Latitude 37° 04' 33"
Longitude 94° 33' 16"

Transmitter: 1502 Cleveland Ave.

News Services: AP, NBC, KSN.

Satellite Earth Station: Scientific-Atlanta, 4.6-meter; Scientific-Atlanta receivers.

Ownership: Standard Communications. For other interests, see KUTV, Salt Lake City, UT.

Began Operation: Sept. 2, 1967. Sale to Kansas State Network by Virginia S. Hickey, et al., approved by FCC April 29, 1975. For sale of Kansas State Network, see KSNW(TV), Wichita, KS.

Represented (sales): Katz Television.

Represented (legal): Haley, Bader & Potts.

Represented (engineering): A. D. Ring & Associates.

Personnel:

- M. L. (MIKE) MITCHELL, vice president & general manager.
- RON BORMASTER, general sales manager.
- WAYNE BOYD, local/regional sales manager.
- RICK CLARK, operations manager.
- SCOTT BINNS, production manager.
- MELVIN BROOKS, chief engineer.

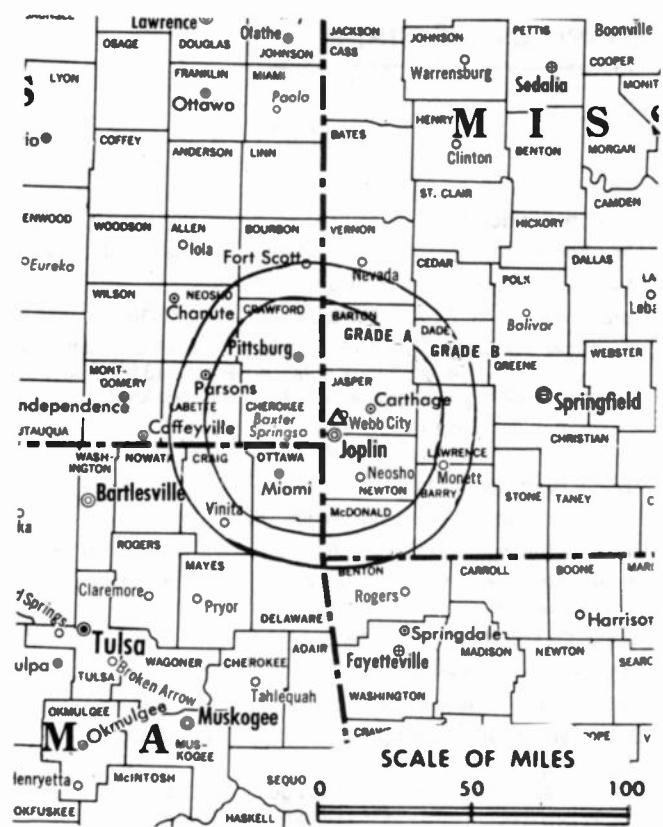
Highest One Hour Rate: \$1500.

Highest 30 Sec. Rate (July 9, 1984): \$600.

NETWORK BASE HOURLY RATE: \$875.

Total Households: © MSI Consumer Market Data as of 1/1/84 TV Homes: TV% and Circulation © 1984 Arbitron County coverage based on Arbitron study.

Net Weekly Circulation	State County	Total Households	TV Households	%
50% & Over	ARKANSAS			
	Benton	32,600	31,900	98
	KANSAS			
	Allen	6,300	6,200	98
	Bourbon	6,800	6,700	99
	Cherokee	8,800	8,700	99
	Crawford	15,800	15,600	99
	Labette	10,000	9,800	98
	Neosho	7,300	7,200	99
	Wilson	4,900	4,800	98
	MISSOURI			
	Barton	4,800	4,700	98
	Jasper	35,000	34,500	99
Mc Donald	5,900	5,800	98	
Newton	16,100	15,900	99	
Vernon	7,700	7,500	97	
OKLAHOMA				
Ottawa	12,800	12,700	99	
Between 25-49%	KANSAS			
	Montgomery	17,200	16,900	98
	Woodson	1,800	1,800	97
MISSOURI				
Lawrence	11,400	11,200	98	



KSNF BPCT-81061SLC Granted 9/10/81 © American Map Corp., 14244

Net Weekly Circulation	State County	Total Households	TV Households	%
Between 25-49%	OKLAHOMA			
	Delaware	9,800	9,500	97
Between 5-24%	KANSAS			
	Chautauqua	2,300	2,300	100
	Elk	1,700	1,700	100
MISSOURI	Barry	9,900	9,700	98
	Cedar	5,100	5,000	98
	Dade	3,200	3,100	97
	OKLAHOMA			
Craig	5,500	5,400	98	
Nowata	4,700	4,600	99	

Station Totals	247,400	243,200	98
Net Weekly Circulation (1984)	158,400		
Average Daily Circulation (1984)	96,600		

*Media Brokerage Specialist
CATV, TV and Radio*

**THE
TED HEPBURN
COMPANY**

Ted Hepburn, President Todd Hepburn, Vice-President
P.O. Box 42401, Cincinnati, Ohio 45242 (513) 791-8730

Missouri—Kansas City

KCTV

Ch. 5

Network Service: CBS.

Licensee: Meredith Corp., 125 E. 31st St., Kansas City, MO 64108.

Studio: 4500 Johnson Dr., Fairway, KS 66205.

Telephone: 913-677-5555. **TWX:** 910-743-4180 & 4181.

Technical Facilities: Channel No. 5 (76-82 MHz). Authorized power: 100-kw visual, 15-kw aural. Antenna: 1131-ft. above av. terrain, 1042-ft. above ground, 2049-ft. above sea level.

Latitude 39° 04' 14"
Longitude 94° 34' 59"

Transmitter: 125 E. 31st St.

News Services: CNN Headline News, Newscope.

Satellite Earth Stations: In operation; Scientific-Atlanta receivers.

Ownership: Meredith Corp., Des Moines, IA. For other interests, see Group Ownership of TV Stations.

Began Operation: Sept. 27, 1953.

Represented (sales): MMT Sales Inc.

Represented (legal): Haley, Bader & Potts.

Represented (engineering): A. D. Ring & Associates.

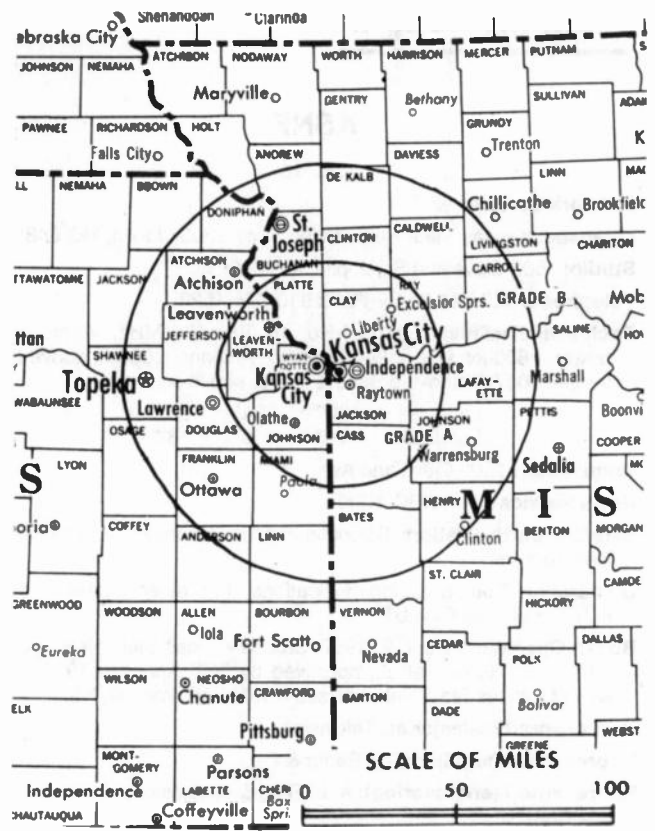
Personnel:

PHILIP A. JONES, vice president & general manager.
PAT NORTH, general sales manager.
ED BRADLEY, national sales manager.
JOE SNELSON, director of engineering.
ERWIN PARTHE, program director.
JIM OVERBAY, news director.
DUKE URIDGE, promotion director.

Rates: Not available.

Total Households: © MSI Consumer Market Data as of 1/1/84 TV Homes: TV% and Circulation © 1984 Arbitron County coverage based on Arbitron study.

Net Weekly Circulation	State County	Total Households	TV Households	%
50% & Over	KANSAS			
	Anderson	3,300	3,200	97
	Atchison	6,500	6,400	98
	Bourbon	6,800	6,700	99
	Brown	5,000	4,900	98
	Doniphan	3,400	3,300	97
	Douglas	25,800	25,300	98
	Franklin	8,700	8,600	99
	Jackson	4,500	4,400	98
	Jefferson	5,700	5,600	98
	Johnson	108,100	107,500	99
	Leavenworth	18,000	17,800	99
	Linn	3,400	3,300	97
	Miami	8,100	8,000	99
	Osage	6,000	5,900	98
	Saline	19,500	19,200	98
	Shawnee	61,500	60,800	99
	Wyandotte	63,600	62,900	99
	MISSOURI	Andrew	5,300	5,200
Bates		6,100	6,000	98
Buchanan		33,500	33,000	99
Caldwell		3,300	3,300	100
Carroll		4,800	4,700	98
Cass		19,200	19,000	99
Clay		53,300	52,900	99
Clinton		6,200	6,100	98
Daviess		3,600	3,500	97
De Kalb		3,100	3,000	97
Gentry		3,100	3,000	97
Grundy		4,900	4,800	98
Henry		7,900	7,700	97
Holt		2,800	2,700	96
Jackson		243,700	240,500	99
Johnson		13,400	13,200	99
Lafayette		11,500	11,300	98



KCTV BMPCT:2317 Granted 10/26/54

© American Map Corp. 14244

Net Weekly Circulation	State County	Total Households	TV Households	%
50% & Over	Linn	6,500	6,400	98
	Livingston	6,300	6,200	98
	Nodaway	8,100	8,000	99
	Pettis	14,200	13,900	98
	Platte	18,600	18,400	99
	Ray	8,200	8,100	99
	Saline	9,800	9,600	98
Worth	1,200	1,200	100	

KANSAS				
Between 25-49%	Clay	4,100	4,000	98
	Cloud	4,800	4,700	98
	Geary	10,300	10,200	99
	Neosho	7,300	7,200	99
	Pottawatomie	6,000	5,900	98
	Riley	20,700	20,300	98

MISSOURI				
Adair	9,500	9,400	99	
Benton	5,200	5,000	96	
Chariton	4,100	4,000	98	
Harrison	4,300	4,200	98	
Randolph	9,800	9,600	98	
St Clair	3,400	3,300	97	
Vernon	7,700	7,500	97	

NEBRASKA				
Richardson	4,500	4,400	98	

KANSAS				
Between 5-24%	Coffey	3,900	3,800	97
	Crawford	15,800	15,600	99
	Dickinson	8,000	7,900	99
	Lyon	13,900	13,600	98
	Morris	2,600	2,500	96
	Nemaha	4,100	4,000	98
	Russell	3,600	3,500	97
	Wabaunsee	2,600	2,500	96
Woodson	1,800	1,800	97	

(Continued on page 562)

Station Totals	1,038,900	1,024,300	98
Net Weekly Circulation (1984)			769,400
Average Daily Circulation (1984)			451,500

Missouri—Kansas City

KEKR-TV

Ch. 62

Network Service: None, independent.

Licensee: Channel 62 Partnership, Osborne Office Center, Chattanooga, TN 37411.

Studio: 2111 Blue Summit Dr., Kansas City, MO 64126.

Telephone: 816-254-6262.

Technical Facilities: Channel No. 62 (758-764 MHz). Authorized power: 1868-kw max. & 110-kw horizontal visual, 186.8-kw max. & 11-kw horizontal aural. Antenna: 1120-ft. above av. terrain, 1225-ft. above ground, 2049-ft. above sea level.

Latitude 39° 04' 59"
Longitude 94° 28' 49"

Requests CP for change to 1660-kw max. visual, 166-kw max. aural, 1120-ft. above av. terrain, 1142-ft. above ground, 1969-ft. above sea level. BMPCT-840224KE.

Transmitter: 21st St. & Stark Ave..

News Service: AP.

Satellite Earth Stations: Harris.

Ownership: Media Central Inc., gen. partner, 60%; Choice Channel of Kansas City Inc., gen. partner, 40%. For Media Central ownership & other interests, see WOAC(TV), Canton, OH. Choice Channel ownership: Edward D. Schneiderman, pres., 37.5%; Joseph M. Bernstein, v.p.; Debra L. Slotnick, 25%; David L. Block, 25%; Marvin L. Zembrosky, 12.5%.

Began Operation: Dec. 7, 1983.

Represented (sales): Seltel Inc.

Represented (legal): Seymour M. Chase, P.C.

Represented (engineering): A. D. Ring & Associates.

Personnel:

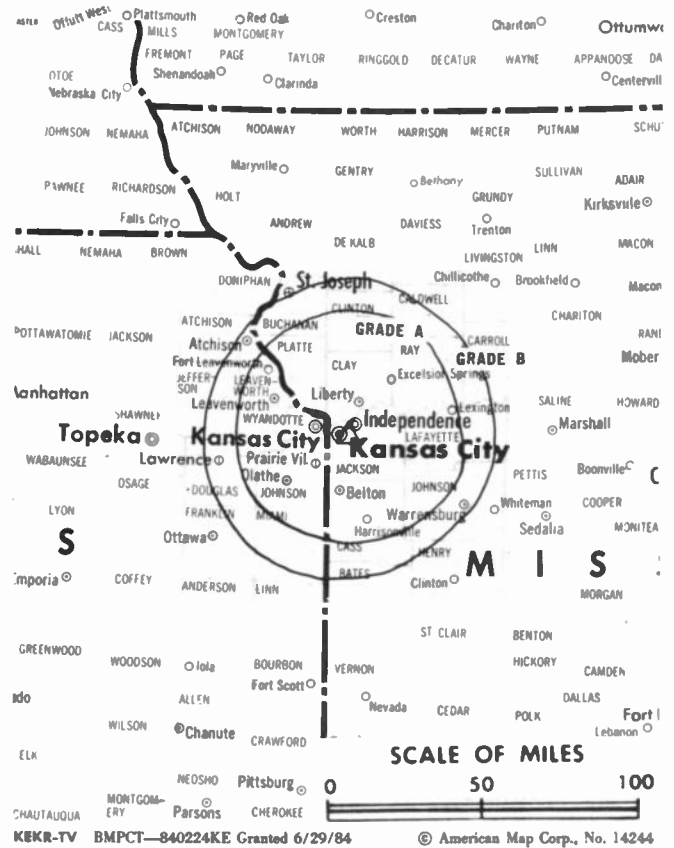
JOHN M. FIGNAR, general manager.
GENE CLESS, program & promotion manager.
REBECCA RUCKER, production director.
C. LEE MALLORY, local sales manager.

Highest One Hour Rate: \$3000.

Highest 30 Sec. Rate: \$1000.

Total Households: © MSI Consumer Market Data as of 1/1/84 TV Homes: TV% and Circulation © 1984 Arbitron County coverage based on Arbitron study.

Net Weekly Circulation	State County	Total Households	TV Households	%
Between 5-24%	KANSAS			
	Atchison	6,500	6,400	98
	Jefferson	5,700	5,600	98
	Johnson	108,100	107,500	99
	Wyandotte	63,600	62,900	99



Net Weekly Circulation	State County	Total Households	TV Households	%
Between 5-24%	MISSOURI			
	Carroll	4,800	4,700	98
	Cass	19,200	19,000	99
	Clay	53,300	52,900	99
	Jackson	243,700	240,500	99
	Johnson	13,400	13,200	99
	Ray	8,200	8,100	99

Station Totals	526,500	520,800	98
Net Weekly Circulation (1984)			47,100
Average Daily Circulation (1984)			17,100

Robert W. Rounsaville & Associates

MEDIA BROKERS AND CONSULTANTS

ATLANTA: 1-800-531-1500 ORLANDO: 1-800-328-3500

Missouri—Kansas City

KMBC-TV

Ch. 9

Network Service: ABC.

Licensee: The Hearst Corp., 1049 Central St., Kansas City, MO 64105.

Studio: 1049 Central St., Kansas City, MO 64105.

Telephone: 816-221-9999. **TWX:** 910-771-3138.

Technical Facilities: Channel No. 9 (186-192 MHz). Authorized power: 316-kw visual, 42.7-kw aural. Antenna: 1070-ft. above av. terrain, 1023-ft. above ground, 1946-ft. above sea level.

Latitude 39° 05' 02"
Longitude 94° 30' 57"

Transmitter: 23rd & Topping.

News Service: AP.

Satellite Earth Station: In operation.

Ownership: See Group Ownership of TV Stations.

Began Operation: Aug. 1, 1953 as WHB-TV, sharing time with KMBC-TV, operated by Midland Bcstg. Co. On June 9, 1954 FCC approved sale and WHB Bcstg. Co. was changed to KMBC Bcstg. Co. and acquired KMBC-TV-AM & KFRM (**Television Digest**, Vol. 10:17, 20, 24). Sale to Metropolitan Bcstg. (div. of Metromedia Inc.) approved July 26, 1961. Sale to present owner by Metromedia approved by FCC April 1, 1982 (Vol. 21:37; 22:14).

Represented (sales): Katz Television.

Represented (legal): Dempsey & Koplovitz.

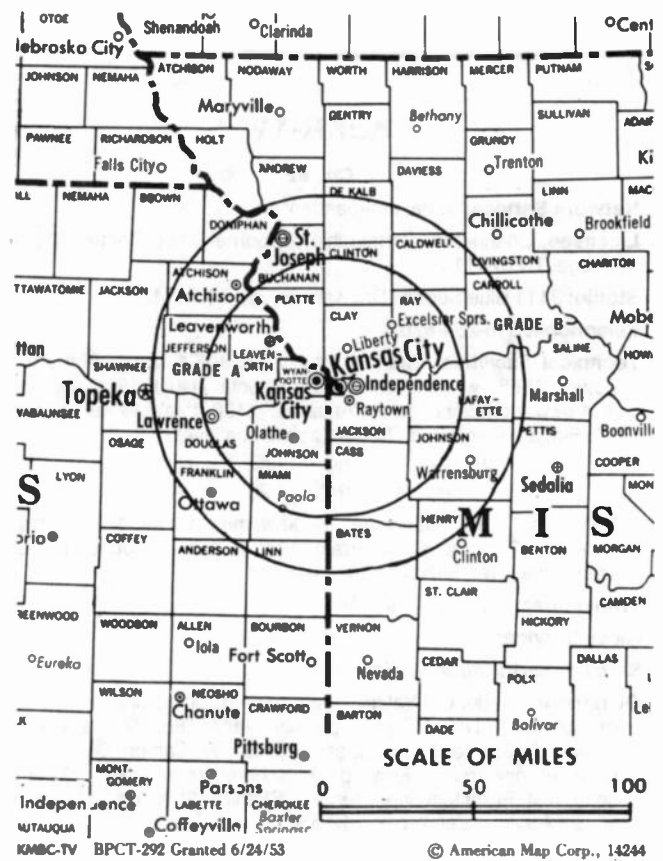
Personnel:

R. KENT REPLOGLE, vice president & general manager.
BILL LIND, general sales manager.
CHERYL CRAIGIE-PARKER, local sales manager.
JOE TODARO, promotion manager.
DEBORAH McDERMOTT, program director.
GERALD GOLDEN, business manager.
MICHAEL SULLIVAN, news director.
WALLY WURZ, chief engineer.
EVA PINON, traffic/computer operations manager.

Rates: Not available.

Total Households: © MSI Consumer Market Data as of 1/1/84 TV Homes: TV% and Circulation © 1984 Arbitron County coverage based on Arbitron study.

Net Weekly Circulation	State County	Total Households	TV Households	%
50% & Over	KANSAS			
	Anderson	3,300	3,200	97
	Atchison	6,500	6,400	98
	Coffey	3,900	3,800	97
	Doniphan	3,400	3,300	97
	Douglas	25,800	25,300	98
	Franklin	8,700	8,600	99
	Geary	10,300	10,200	99
	Jackson	4,500	4,400	98
	Jefferson	5,700	5,600	98
	Johnson	108,100	107,500	99
	Leavenworth	18,000	17,800	99
	Linn	3,400	3,300	97
	Miami	8,100	8,000	99
	Neosho	7,300	7,200	99
	Osage	6,000	5,900	98
	Riley	20,700	20,300	98
	Saline	19,500	19,200	98
	Shawnee	61,500	60,800	99
Wyandotte	63,600	62,900	99	
MISSOURI	Andrew	5,300	5,200	98
	Bates	6,100	6,000	98
	Buchanan	33,500	33,000	99
	Caldwell	3,300	3,300	100
	Carroll	4,800	4,700	98
	Cass	19,200	19,000	99
	Clay	53,300	52,900	99
	Clinton	6,200	6,100	98



Net Weekly Circulation	State County	Total Households	TV Households	%
50% & Over	KANSAS			
	Daviess	3,600	3,500	97
	De Kalb	3,100	3,000	97
	Grundy	4,900	4,800	98
	Henry	7,900	7,700	97
	Jackson	243,700	240,500	99
	Johnson	13,400	13,200	99
	Lafayette	11,500	11,300	98
	Livingston	6,300	6,200	98
	Pettis	14,200	13,900	98
	Platte	18,600	18,400	99
	Ray	8,200	8,100	99
St. Clair	3,400	3,300	97	
Saline	9,800	9,600	98	

Between 25-49%	KANSAS			
	Allen	6,300	6,200	98
	Bourbon	6,800	6,700	99
	Brown	5,000	4,900	98
	Clay	4,100	4,000	98
	Cloud	4,800	4,700	98
	Dickinson	8,000	7,900	99
	Ellis	10,000	9,900	99
	Lyon	13,900	13,600	98
	Pottawatomie	6,000	5,900	98
MISSOURI	Benton	5,200	5,000	96
	Chariton	4,100	4,000	98
	Cole	21,600	21,400	99
	Gentry	3,100	3,000	97
	Harrison	4,300	4,200	98
	Holt	2,800	2,700	96
	Linn	6,500	6,400	98
	Randolph	9,800	9,600	98
	Vernon	7,700	7,500	97
	Worth	1,200	1,200	100

IOWA				
Between 5-24%	Fremont	3,600	3,600	100

(Continued on page 562)

Station Totals	1,112,100	1,096,600	98
Net Weekly Circulation (1984)			785,900
Average Daily Circulation (1984)			458,600

Missouri—Kansas City

KSHB-TV

Ch. 41

Network Service: None, independent.

Licensee: Scripps-Howard Broadcasting Co., 4720 Oak St., Kansas City, MO 64112.

Studio: 4720 Oak St., Kansas City, MO 64112.

Telephone: 816-753-4141.

Technical Facilities: Channel No. 41 (632-638 MHz). Authorized power: 1320-kw max. & 1000-kw horizontal visual, 132-kw max. & 100-kw horizontal aural. Antenna: 1060-ft. above av. terrain, 1159-ft. above ground, 2045-ft. above sea level.

Latitude 39° 04' 20"
Longitude 94° 35' 45"

Transmitter: 3017 Belleview, Kansas City.

News Service: UPI.

Satellite Earth Station: Microwave General, 6-meter; Scientific-Atlanta receivers.

Ownership: Scripps-Howard Bcstg. Co., 100%. For other interests, see Group Ownership of TV Stations.

Began Operation: September 28, 1970. Transfer of control to Benno C. Schmidt from William D. Grant approved by FCC Dec. 1, 1971. Sale to present owner approved by FCC Sept. 15, 1977 (*Television Digest*, Vol. 16:50; 17:38).

Represented (sales): Blair Television.

Represented (legal): Baker & Hostetler.

Represented (engineering): Paul Godley Co.

Personnel:

BOB WORMINGTON, vice president & general manager.

STUART POWELL, assistant general manager.

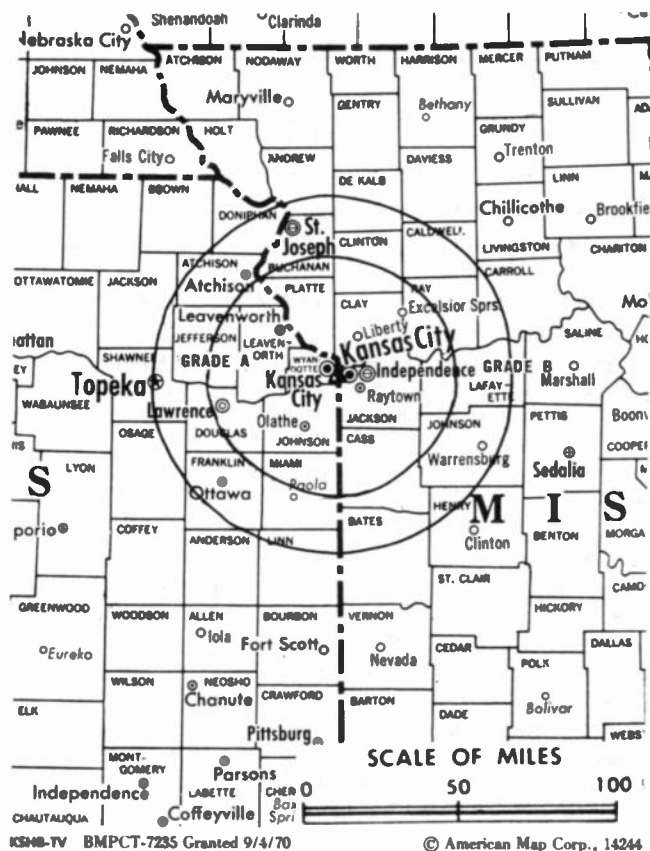
PETER BRAKE, general sales manager.

HAROLD DeGOOD, chief engineer.

Highest 30 Sec. Rate: \$450.

Total Households: © MSI Consumer Market Data as of 1/1/84 TV Homes: TV% and Circulation © 1984 Arbitron County coverage based on Arbitron study.

Net Weekly Circulation	State County	Total Households	TV Households	%
50% & Over	KANSAS			
	Douglas	25,800	25,300	98
	Edwards	1,700	1,700	100
	Ellis	10,000	9,900	99
	Franklin	8,700	8,600	99
	Geary	10,300	10,200	99
	Jefferson	5,700	5,600	98
	Johnson	108,100	107,500	99
	Leavenworth	18,000	17,800	99
	Miami	8,100	8,000	99
	Riley	20,700	20,300	98
	Saline	19,500	19,200	98
	Shawnee	61,500	60,800	99
	Wyandotte	63,600	62,900	99
	MISSOURI			
	Andrew	5,300	5,200	98
	Bates	6,100	6,000	98
	Buchanan	33,500	33,000	99
	Cass	19,200	19,000	99
	Clay	53,300	52,900	99
Clinton	6,200	6,100	98	
De Kalb	3,100	3,000	97	
Jackson	243,700	240,500	99	
Johnson	13,400	13,200	99	
Lafayette	11,500	11,300	98	
Platte	18,600	18,400	99	
Ray	8,200	8,100	99	
Between 25-49%	IOWA			
	Montgomery	5,400	5,300	98
Union	5,600	5,500	98	
KANSAS				
Allen	6,300	6,200	98	



KSHB-TV BNPCT-7235 Granted 9/4/70

© American Map Corp., 14244

Net Weekly Circulation	State County	Total Households	TV Households	%
Between 25-49%	ANDERSON	3,300	3,200	97
	Atchison	6,500	6,400	98
	Barber	2,600	2,500	96
	Barton	12,500	12,400	99
	Bourbon	6,800	6,700	99
	Clay	4,100	4,000	98
	Coffey	3,900	3,800	97
	Dickinson	8,000	7,900	99
	Doniphan	3,400	3,300	97
	Jackson	4,500	4,400	98
	Linn	3,400	3,300	97
	Lyon	13,900	13,600	98
	Mitchell	3,400	3,300	97
	Neosho	7,300	7,200	99
	Osage	6,000	5,900	98
	Pawnee	3,200	3,200	98
	Pratt	4,300	4,200	98
	Sedgwick	146,800	145,400	99
	Wilson	4,900	4,800	98
	MISSOURI			
Adair	9,500	9,400	99	
Boone	39,100	38,500	98	
Caldwell	3,300	3,300	100	
Carroll	4,800	4,700	98	
Daviess	3,600	3,500	97	
Grundy	4,900	4,800	98	
Henry	7,900	7,700	97	
Linn	6,500	6,400	98	
Livingston	6,300	6,200	98	
Pettis	14,200	13,900	98	
Randolph	9,800	9,600	98	
St. Clair	3,400	3,300	97	
Saline	9,800	9,600	98	
Vernon	7,700	7,500	97	
Worth	1,200	1,200	100	
NEBRASKA				
Lancaster	77,400	76,600	99	

(Continued on page 562)

Station Totals	1,860,800	1,836,900	98
Net Weekly Circulation (1984)		771,600	
Average Daily Circulation (1984)		365,600	

Missouri—Kansas City

KYFC

Ch. 50

Network Service: None, independent.

Licensee: Kansas City Youth for Christ Inc., 4715 Rainbow Blvd., Shawnee Mission, KS 66205.

Studio: 4715 Rainbow Blvd., Shawnee Mission, KS 66205.

Telephone: 913-262-1700.

Technical Facilities: Channel No. 50 (686-692 MHz). Authorized power: 1170-kw max. & 678-kw horizontal visual, 117-kw max. & 67.6-kw horizontal aural. Antenna: 1119-ft. above av. terrain, 1164-ft. above ground, 2049-ft. above sea level.

Latitude 39° 02' 36"
Longitude 94° 36' 40"

Transmitter: 6309 E. 56th St.

Satellite Earth Station: Andrew, 5-meter; Harris receivers.

Ownership: Non-stock, non-profit corp. Officers: Dr. Al Metsker, exec. dir.; J. Mark Armstrong, Josiah E. Smith, Donald E. Land, Roy M. Adams, Thomas L. Gaskell, Lowell L. Metsker, David R. Heinke, Fred C. Riley, Gayle Ludwig & Bob Schmid, dirs.

Began Operation: Dec. 15, 1978.

Represented (legal): Kirkland & Ellis.

Personnel:

DR. AL METSKER, executive director.
DAVID LEWIS, general manager.
RAY BISHOP, chief engineer.

Rates: Not available.

Total Households: © MSI Consumer Market Data as of 1/1/84 TV Homes: TV% and Circulation © 1984 Arbitron County coverage based on Arbitron study.

Net Weekly Circulation	State County	Total Households	TV Households	%
Between 5-24%	KANSAS			
	Anderson	3,300	3,200	97
	Brown	5,000	4,900	98
	Jefferson	5,700	5,600	98
	Linn	3,400	3,300	97
	Miami	8,100	8,000	99
	MISSOURI			
	Bates	6,100	6,000	98
	Caldwell	3,300	3,300	100
	Carroll	4,800	4,700	98
	Cass	19,200	19,000	99
	Clay	53,300	52,900	99
	Jackson	243,700	240,500	99
	Ray	8,200	8,100	99
Station Totals		364,100	359,500	98
Net Weekly Circulation (1984)			34,700	
Average Daily Circulation (1984)			11,700	



KYFC BPCT-4950 Granted 4/29/77

© American Map Corp., 14244

ON TOP

... a position in the industry maintained by those who read **Television Digest** regularly.

Missouri—Kansas City

WDAF-TV

Ch. 4

Network Service: NBC.

Licensee: Taft Television & Radio Co. Inc., Signal Hill, Kansas City, MO 64108.

Studio: Signal Hill, Kansas City, MO 64108.

Telephone: 816-753-4567. **TWX:** 910-771-2047.

Technical Facilities Channel No. 4 (66-72 MHz). Authorized power: 100-kw visual, 20-kw aural. Antenna: 1130-ft. above av. terrain, 1163-ft. above ground, 2049-ft. above sea level.

Latitude 39° 04' 20"
Longitude 94° 35' 45"

Transmitter: Signal Hill.

AM Affiliate: WDAF, 5-kw, 610 kHz.

FM Affiliate: KYYS, 100-kw, 102.1 MHz (No. 271), 940-ft.

News Services: AP, UPI.

Satellite Earth Stations: Transmit/receive; 2 Harris, 9-meter; Harris receivers.

Ownership: See Group Ownership of TV Stations.

Began Operation: Oct. 16, 1949. Sale to present owner by Transcontinent Television Corp. approved Feb. 19, 1964 by FCC (**Television Digest**, Vol. 3:15, 16, 31; 4:8). Sale to Transcontinent by National-Missouri T.V. Inc. (wholly-owned by National Theatres & Television Inc.) approved July 13, 1960 (Vol. 16:29). Sale to National Missouri TV Inc. by founding **Kansas City Star** in compliance with govt. anti-trust consent decree approved April 23, 1958 (Vol. 13:47, 48; 14:17).

Represented (sales): TeleRep Inc.

Represented (legal): Koteen & Naftalin.

Personnel:

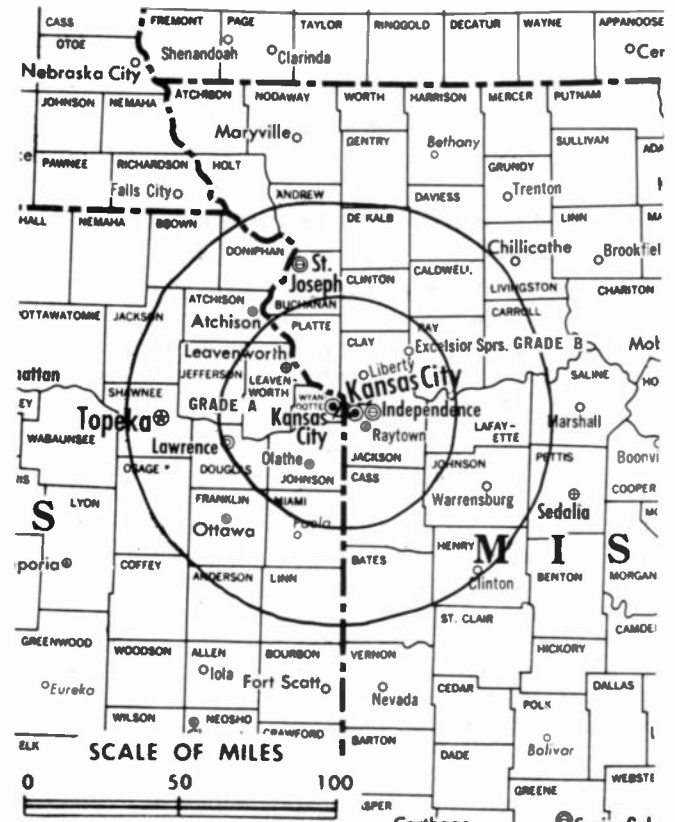
EARL BEALL, vice president & general manager.
JIM CONSCHAFER, general sales manager.
BUD TURNER, operations manager.
JODI DORE, program director.
CHERYL KERNS, local sales manager.
MIKE McDONALD, news director.
THERMAL STEWART, business manager.
JOHN HALL, chief engineer.

Highest 30 Sec. Rate (July 1, 1983): \$3500.

NETWORK BASE HOURLY RATE: \$1650.

Total Households: © MSI Consumer Market Data as of 1/1/84 TV Homes: TV% and Circulation © 1984 Arbitron County coverage based on Arbitron study.

Net Weekly Circulation	State County	Total Households	TV Households	%
50% & Over	KANSAS			
	Anderson	3,300	3,200	97
	Atchison	6,500	6,400	98
	Bourbon	6,800	6,700	99
	Brown	5,000	4,900	98
	Doniphan	3,400	3,300	97
	Douglas	25,800	25,300	98
	Franklin	8,700	8,600	99
	Jackson	4,500	4,400	98
	Jefferson	5,700	5,600	98
	Johnson	108,100	107,500	99
	Leavenworth	18,000	17,800	99
	Linn	3,400	3,300	97
	Miami	8,100	8,000	99
	Osage	6,000	5,900	98
	Saline	19,500	19,200	98
	Shawnee	61,500	60,800	99
	Wyandotte	63,600	62,900	99
	MISSOURI			
	Andrew	5,300	5,200	98
Bates	6,100	6,000	98	
Buchanan	33,500	33,000	99	
Caldwell	3,300	3,300	100	



WDAF-TV BMPCT-6552 Granted 7/7/67

© American Map Corp., 14244

Net Weekly Circulation	State County	Total Households	TV Households	%
50% & Over	Carroll	4,800	4,700	98
	Cass	19,200	19,000	99
	Clay	53,300	52,900	99
	Clinton	6,200	6,100	98
	Daviess	3,600	3,500	97
	De Kalb	3,100	3,000	97
	Gentry	3,100	3,000	97
	Grundy	4,900	4,800	98
	Harrison	4,300	4,200	98
	Henry	7,900	7,700	97
	Holt	2,800	2,700	96
	Jackson	243,700	240,500	99
	Johnson	13,400	13,200	99
	Lafayette	11,500	11,300	98
	Linn	6,500	6,400	98
	Livingston	6,300	6,200	98
	Nodaway	8,100	8,000	99
	Pettis	14,200	13,900	98
	Platte	18,600	18,400	99
	Ray	8,200	8,100	99
St Clair	3,400	3,300	97	
Saline	9,800	9,600	98	
Worth	1,200	1,200	100	

Net Weekly Circulation	State County	Total Households	TV Households	%
Between 25-49%	KANSAS			
	Allen	6,300	6,200	98
	Cloud	4,800	4,700	98
	Coffey	3,900	3,800	97
	Ellis	10,000	9,900	99
	Geary	10,300	10,200	99
	Lyon	13,900	13,600	98
	Mitchell	3,400	3,300	97
	Pottawatomie	6,000	5,900	98
	Riley	20,700	20,300	98
	MISSOURI			
	Adair	9,500	9,400	99
	Atchison	3,300	3,300	100

(Continued on page 563)

Station Totals	1,022,800	1,008,400	98
Net Weekly Circulation (1984)		777,500	
Average Daily Circulation (1984)		457,800	

Missouri—Poplar Bluff

KPOB-TV

Ch. 15

(Satellite of WSIL-TV, Harrisburg, IL)

Network Service: ABC.

Licensee: WSIL-TV Inc., 21 W. Poplar St., Harrisburg, IL 62946.

Studio: Oak Grove Community, U.S. Rte. 67.

Technical Facilities: Channel No. 15 (476-482 MHz). Authorized power: 389-kw max. & 182-kw horizontal visual, 19.1-kw horizontal aural. Antenna: 600-ft. above av. terrain, 550-ft. above ground, 1050-ft. above sea level.

Latitude 36° 48' 02"
Longitude 90° 27' 03"

Transmitter: Oak Grove Community, U.S. Rte. 67.

News Service: AP.

Satellite Earth Station: Gardiner; 6-meter.

Ownership: See WSIL-TV, Harrisburg, IL.

Began Operation: Sept. 2, 1961. Left air Sept. 21, 1966; returned Jan. 14, 1977.

Represented (sales): Seltel Inc.

Represented (legal): Pepper & Corazzini.

Rates: Sold in combination with WSIL-TV, Harrisburg, IL.

Arbitron Data: Included with parent WSIL-TV, Harrisburg, IL.



We can bring you communication news at the touch of a button!

TELEVISION DIGEST INC. now offers you the timeliness and ease of electronic delivery. Industry news and information are now instantly accessible with obvious benefits to you.



COMMUNICATIONS DAILY — Daily newsletter covering all aspects of electronic communications including telephone and data communications, cable TV, teleconferencing, electronic publishing and emerging technologies.



TELEVISION DIGEST with CONSUMER ELECTRONICS — Weekly newsletter presenting the most up-to-the-minute news, trends and developments in the television, cable, broadcasting and consumer electronics fields.



VIDEO WEEK — Weekly newsletter reporting the latest news on program sales and distribution for videocassettes, discs, pay TV and allied media.



SATELLITE WEEK — Weekly newsletter covering the latest developments in satellite broadcasting, telecommunications, earth observation and space industrialization.



PUBLIC BROADCASTING REPORT — Bi-weekly newsletter that supplies impartial, analytical news and information on public broadcasting, including funding, technical and regulatory news.

**TELEVISION
DIGEST INC.**

For more information, call or write:

Television Digest, Inc.
1836 Jefferson Place, NW
Washington, DC 20036
202-872-9200

Missouri—St. Joseph

KQTV

Ch. 2

Network Service: ABC.

Licensee: Elba Development Corp., 311 Ridge Rd. E., Rochester, NY 14621.

Studio: 40th & Faraon Sts., St. Joseph, MO 64506.

Telephone: 816-364-2222.

Technical Facilities: Channel No. 2 (54-60 MHz). Authorized power: 100-kw visual, 20-kw aural. Antenna: 810-ft. above av. terrain, 750-ft. above ground, 1770-ft. above sea level.

Latitude 39° 46' 12"
Longitude 94° 47' 53"

Transmitter: 40th & Faraon Sts.

News Services: AP, ABC.

Satellite Earth Station: ADM, 6.1-meter; Avcom receivers.

Ownership: Fabri Development Corp. Malcolm I. Glazer, pres., 100%. For other interests, see Glazer under Group Ownership of TV Stations.

Began Operation: Sept. 13, 1953. Sale to present owner by Amataro Group approved by FCC Sept. 10, 1979 (**Television Digest**, Vol. 19:24). Previous sale by ISC Industries approved July 3, 1973 (Vol. 13:29). Sale to ISC by Panax Corp. approved July 2, 1969 (Vol. 8:49; 9:27). Sale by Jesse D. Fine family was approved Aug. 30, 1963 (Vol. 3:12). Sale to Fine family by Kenyon Brown-Bing Crosby group approved Sept. 19, 1957 (Vol. 13:34, 38). Their purchase of station from Barton Pitts was approved Dec. 31, 1955 (Vol. 11:34, 47, 52).

Represented (sales): Katz Television.

Represented (legal): Dow, Lohnes & Albertson.

Represented (engineering): John H. Mullaney Consulting Radio Engineers Inc.

Personnel:

GEORGE LOAR, senior vice president & general manager.
MARK PRATHER, vice president & general sales manager.
RANDY PARLETT, news director.
MEL CLARK, director of engineering.

Highest 30 Sec. Rate (Jan. 1, 1983): \$600.

NETWORK BASE HOURLY RATE: \$628.

Total Households: © MSI Consumer Market Data as of 1/1/84 TV Homes: TV% and Circulation © 1984 Arbitron County coverage based on Arbitron study.

Net Weekly Circulation	State County	Total Households	TV Households	%
50% & Over	KANSAS			
	Atchison	6,500	6,400	98
	Brown	5,000	4,900	98
	Doniphan	3,400	3,300	97
	Jackson	4,500	4,400	98
	Nemaha	4,100	4,000	98
	MISSOURI			
	Andrew	5,300	5,200	98
	Atchison	3,300	3,300	100
	Buchanan	33,500	33,000	99
	Daviess	3,600	3,500	97
	De Kalb	3,100	3,000	97
	Gentry	3,100	3,000	97
	Grundy	4,900	4,800	98
	Harrison	4,300	4,200	98
	Holt	2,800	2,700	96
	Nodaway	8,100	8,000	99
Worth	1,200	1,200	100	



KQTV BPCT-2219 Granted 12/4/56 © American Map Corp., 14244

Net Weekly Circulation	State County	Total Households	TV Households	%
50% & Over	NEBRASKA			
	Richardson	4,500	4,400	98
Between 25-49%	KANSAS			
	Jefferson	5,700	5,600	98
	MISSOURI			
	Caldwell	3,300	3,300	100
Clinton	6,200	6,100	98	
Livingston	6,300	6,200	98	
Between 5-24%	IOWA			
	Decatur	3,500	3,400	97
	Taylor	3,300	3,200	97
	Union	5,600	5,500	98
	KANSAS			
	Johnson	108,100	107,500	99
Leavenworth	18,000	17,800	99	
Marshall	5,200	5,100	98	
Miami	8,100	8,000	99	
Pottawatomie	6,000	5,900	98	
Shawnee	61,500	60,800	99	
MISSOURI				
Carroll	4,800	4,700	98	
Mercer	1,900	1,800	95	
Platte	18,600	18,400	99	
Ray	8,200	8,100	99	
Saline	9,800	9,600	98	
Sullivan	3,000	2,900	97	
NEBRASKA				
Pawnee	1,600	1,600	100	
Station Totals		389,900	384,800	98
Net Weekly Circulation (1984)			124,900	
Average Daily Circulation (1984)			64,500	

Missouri—St. Louis

KDNL-TV

Ch. 30

Network Service: None, independent.

Licensee: Miami Valley Broadcasting Corp.

Studio: 1215 Cole St., St. Louis, MO 63106.

Telephone: 314-436-3030.

Technical Facilities: Channel No. 30 (566-572 MHz). Authorized power: 2190-kw max. & 1950-kw horizontal visual, 218.5-kw aural. Antenna: 1135-ft. above av. terrain, 1155-ft. above ground, 1649-ft. above sea level.

Latitude 38° 34' 48"
Longitude 90° 19' 43"

Transmitter: Kenrick Seminary Grounds, Shrewsbury, MO.

News Service: UPI.

Satellite Earth Stations: 2 Scientific-Atlanta, 5-meter; Scientific-Atlanta receivers.

Ownership: Miami Valley Bcstg. Corp., subsidiary of Cox Communications Inc. See Group Ownership of TV Stations.

Began Operation: June 8, 1969. Sale to present owner by Evans Bcstg. approved by FCC Nov. 25, 1981 (*Television Digest*, Vol. 21:10).

Represented (sales): MMT Sales Inc.

Represented (legal): Dow, Lohnes & Albertson.

Represented (engineering): Cohen & Dippell.

Personnel:

WILLIAM VIANDS, vice president & general manager.

JOHN McELFRESH, general sales manager.

JIM WITHERS, operations manager.

GENE FAULKNER, chief engineer.

DAVID SULLIVAN, program director.

PAUL KLICK, promotion manager.

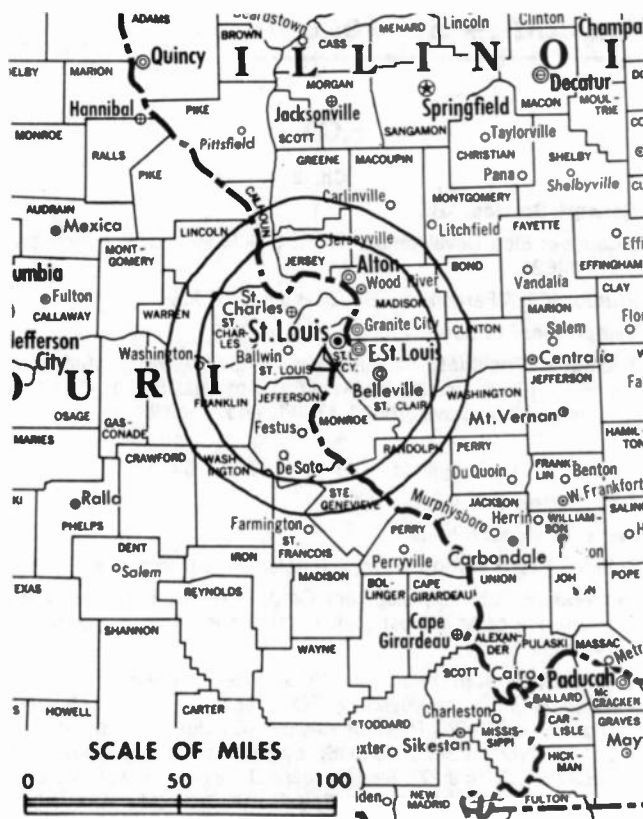
WILMA MATTA, business manager.

ANNINA KRAMER, traffic manager.

Highest 30 Sec. Rate (May 1, 1984): \$600.

Total Households: © MSI Consumer Market Data as of 1/1/84 TV Homes: TV% and Circulation © 1984 Arbitron County coverage based on Arbitron study.

Net Weekly Circulation	State County	Total Households	TV Households	%
50% & Over	ILLINOIS			
	Madison	90,400	89,100	99
	Monroe	7,200	7,100	98
	St Clair	91,200	89,500	98
	MISSOURI			
	St Charles	54,600	54,100	99
Between 25-49%	ILLINOIS			
	Calhoun	2,100	2,000	95
	Clinton	11,600	11,400	98
	Greene	6,200	6,100	98
	Jersey	7,100	6,900	97
	Macoupin	19,200	18,800	98
	Marion	17,200	16,800	98
	Montgomery	12,200	11,900	98
	Randolph	12,300	12,000	98
	Washington	5,900	5,700	97
	MISSOURI			
	Crawford	7,100	6,800	96



KDNL-TV BPCT-790629KI Granted 10/30/79

© American Map Corp., 14244

Net Weekly Circulation	State County	Total Households	TV Households	%
Between 25-49%	Franklin	26,400	26,100	99
	Jefferson	53,100	52,600	99
	Lincoln	8,200	8,100	99
	Madison	4,500	4,400	98
	Marion	11,000	10,900	99
	Montgomery	4,300	4,200	98
	Phelps	12,200	11,800	97
	St Francois	16,400	16,100	98
	St Louis	528,900	522,800	99
	Warren	5,800	5,700	98
Washington	6,500	6,400	98	
ILLINOIS	Between 5-24%			
	Bond	6,100	5,900	97
	Fayette	8,300	8,000	96
	Jefferson	15,100	14,600	97
	Morgan	14,200	13,800	97
	Perry	8,400	8,200	98
Scott	2,300	2,300	100	
MISSOURI	Audrain	10,100	10,000	99
	Bollinger	4,000	3,900	98
	Callaway	11,700	11,500	98
	Gasconade	5,400	5,300	98
	Perry	6,100	6,000	98
	Pike	6,300	6,200	98
	Ste Genevieve	5,500	5,400	98
	Wayne	4,800	4,600	96
Station Totals		1,129,900	1,113,000	98
Net Weekly Circulation (1984)			508,400	
Average Daily Circulation (1984)			204,500	

Missouri—St. Louis

KMOX-TV

Ch. 4

Network Service: CBS.

Licensee: CBS Inc., One Memorial Dr., St. Louis, MO 63102.

Studio: One Memorial Dr., St. Louis, MO 63102.

Telephone: 314-621-2345. **TWX:** 910-761-1024.

Technical Facilities: Channel No. 4 (66-72 MHz). Authorized power: 100-kw visual, 15-kw aural. Antenna: 1110-ft. above av. terrain, 1214-ft. above ground, 1649-ft. above sea level.

Latitude 38° 31' 47"
Longitude 90° 17' 58"

Transmitter: 1900 Ave. H (Reavis Barracks Rd.), Lemay, MO.

AM Affiliate: KMOX, 50-kw, 1120 kHz.

FM Affiliate: KMOX-FM, 47-kw, 103.3 MHz (No. 277), 900-ft.

News Services: AP, UPI.

Satellite Earth Station: Common Carrier.

Ownership: CBS Inc. For other interests, see Group Ownership of TV Stations.

Began Operation: July 8, 1954 as KWK-TV. Sale to present owner by group which included Robert T. Convey, Globe-Democrat Publishing Co. (Newhouse) and KSTP Inc. approved Oct. 30, 1957 by FCC, but did not begin operation as KMOX-TV until March 16, 1958 (*Television Digest*, Vol. 13:36, 43, 44, 48; 14:1, 2, 9).

Represented (sales): CBS Television Stations National Sales.

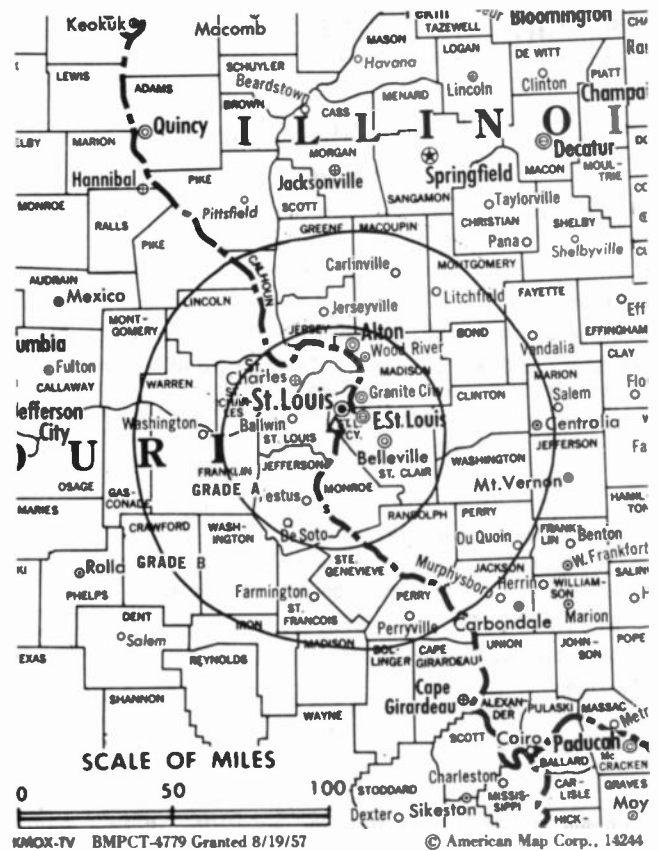
Personnel:

ALLAN COHEN, vice president & general manager.
ROBERT FINKEL, director of planning & administration
KYOKO HIRANO-O'NEILL, director, sales.
JOHN LEE, general sales manager.
CATHY O'MAHONEY, national sales manager.
JEFF MacDOUGALL, retail sales manager.
FRED BURROWS, director of news.
KERRY GARCIA, broadcast services manager.
DON MERL, director of broadcasting.
MICHAEL NOVAK, director of business affairs.
WALLY WESLEY, director of technical operations.
JIM ROTHSCHILD, director of creative services.

Rates: Not available.

Total Households: © MSI Consumer Market Data as of 1/1/84 TV Homes: TV% and Circulation © 1984 Arbitron County coverage based on Arbitron study.

Net Weekly Circulation	State County	Total Households	TV Households	%
50% & Over	ILLINOIS			
	Bond	6,100	5,900	97
	Calhoun	2,100	2,000	95
	Clinton	11,600	11,400	98
	Fayette	8,300	8,000	96
	Greene	6,200	6,100	98
	Jefferson	15,100	14,600	97
	Jersey	7,100	6,900	97
	Macoupin	19,200	18,800	98
	Madison	90,400	89,100	99
	Marion	17,200	16,800	98
	Monroe	7,200	7,100	98
	Montgomery	12,200	11,900	98
	Perry	8,400	8,200	98
	Randolph	12,300	12,000	98
	St Clair	91,200	89,500	98
	Washington	5,900	5,700	97
	MISSOURI			
	Crawford	7,100	6,800	96
Dent	5,800	5,500	95	
Franklin	26,400	26,100	99	
Gasconade	5,400	5,300	98	



KMOX-TV BMPCT-4779 Granted 8/19/57

© American Map Corp., 14244

Net Weekly Circulation	State County	Total Households	TV Households	%
50% & Over	Iron	4,100	4,000	98
	Jefferson	53,100	52,600	99
	Lincoln	8,200	8,100	99
	Madison	4,500	4,400	98
	Pike	6,300	6,200	98
	St Charles	54,600	54,100	99
	Ste Genevieve	5,500	5,400	98
	St Francois	16,400	16,100	98
	St Louis	528,900	522,800	99
	Warren	5,800	5,700	98
Washington	6,500	6,400	98	
Between 25-49%	ILLINOIS			
	Scott	2,300	2,300	100
	MISSOURI			
	Butler	14,900	14,500	97
	Montgomery	4,300	4,200	98
Perry	6,100	6,000	98	
Phelps	12,200	11,800	97	
Between 5-24%	ILLINOIS			
	Effingham	11,700	11,300	96
	Franklin	17,900	17,400	97
	Jackson	24,100	23,300	97
	Morgan	14,200	13,800	97
	Pike	7,400	7,200	97
	MISSOURI			
	Audrain	10,100	10,000	99
	Bollinger	4,000	3,900	98
	Boone	39,100	38,500	98
Callaway	11,700	11,500	98	
Cole	21,600	21,400	99	
Maries	3,000	2,900	97	
Oregon	4,000	3,800	95	
Reynolds	3,000	2,900	97	
Wayne	4,800	4,600	96	
Station Totals		1,275,500	1,254,800	98
Net Weekly Circulation (1984)			960,500	
Average Daily Circulation (1984)			607,800	

Missouri—St. Louis

KNLC

Ch. 24

Grantee: New Life Evangelistic Center Inc., 1411 Locust St., St. Louis, MO 63103.

Studio: 1411 Locust St., St. Louis, MO 63103.

Telephone: 314-436-2424.

Mailing Address: Box 924, St. Louis, MO 63188.

Technical Facilities: Channel No. 24 (530-536 MHz). Authorized power: 1446.7-kw visual, 289.3-kw aural. Antenna: 998-ft. above av. terrain, 732-ft. above ground, 1647-ft. above sea level.

Latitude 38° 21' 40"
Longitude 90° 32' 58"

Transmitter: Mt. Olive School Rd., House Springs.

Network Service: None, independent.

Ownership: Non-profit corp. Officers: Rev. Larry Rice, pres.; Rev. Ray Redlich, v.p.; Rev. Ken Klingerman, secy.-treas.

Began Operation: Sept. 12, 1982.

Represented (legal): John Midlen.

Personnel:

JIM BARNES, general manager.

Rates: Not available.

Total Households: © MSI Consumer Market Data as of 1/1/84 TV Homes: TV% and Circulation © 1984 Arbitron County coverage based on Arbitron study.

Net Weekly Circulation	State County	Total Households	TV Households	%
Between 5-24%	ILLINOIS			
	Monroe	7,200	7,100	98
	MISSOURI			
	Franklin	26,400	26,100	99
	Montgomery	4,300	4,200	98
	Perry	6,100	6,000	98
Station Totals		44,000	43,400	98
Net Weekly Circulation (1984)			34,300	
Average Daily Circulation (1984)			7,700	



Did you read
Television Digest
this week?

Missouri—St. Louis

KPLR-TV

Ch. 11

Licensee: Koplars Communications Inc., 220 Kingshighway Blvd.

Studio: 4935 Lindell Blvd., St. Louis, MO 63108.

Telephone: 314-367-7211. **TWX:** 910-761-1093.

Business Office: 4935 Lindell Blvd. 63108.

Technical Facilities: Channel No. 11 (198-204 MHz). Authorized power: 316-kw visual, 55-kw aural. Antenna: 1007-ft. above av. terrain, 1214-ft. above ground, 1506-ft. above sea level.

Latitude 38° 31' 47"
Longitude 90° 17' 58"

Transmitter: Reavis Barracks Rd. & Ave. H, Lemay, MO.

News Services: AP, INDX, CNN, UPI.

Satellite Earth Stations: Transmit/receive; Harris, 9-meter; Rohr & Simulsat, 11-meter.

Network Service: None, independent.

Ownership: Koplars Enterprises Inc., 100%. Harold Koplars, pres., 100%. Also owns KRBK-TV, Sacramento, CA & is applicant for Ch. 15, Omaha, NE.

Began Operation: April 28, 1959.

Represented (sales): TeleRep Inc..

Represented (legal): Koteen & Naftalin.

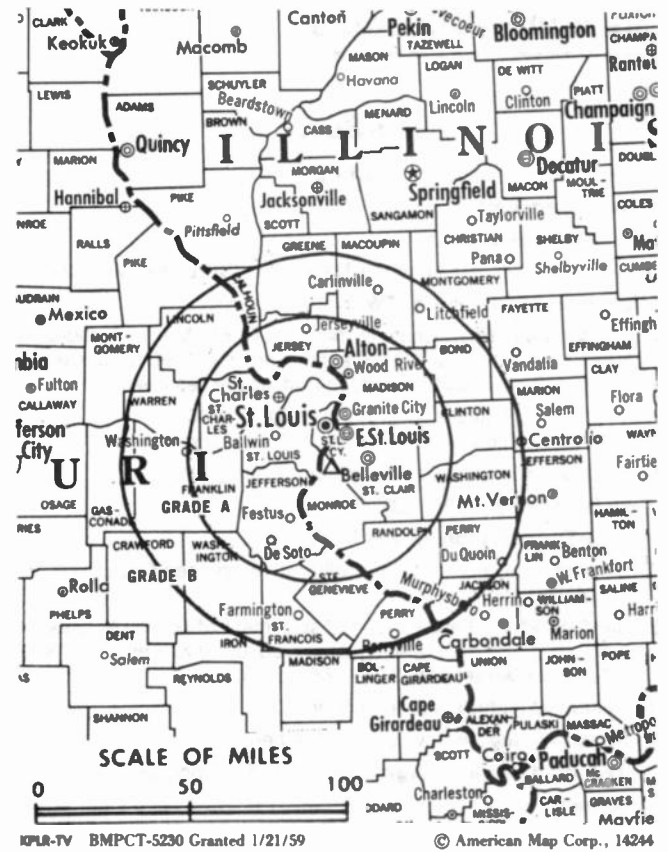
Personnel:

- TED KOPLAR, president.
- BARRY BAKER, vice president & general manager.
- LARRY MARCUS, vice president of business affairs.
- JIM WRIGHT, vice president of operations.
- TERRY BROWN, director of sales.
- GREGG FILANDRINOS, national sales manager.
- HAL CAPRON, local sales manager.
- TIM MCKERNAN, retail sales manager.
- ED MERRITT, chief engineer.
- HOWARD STEVENS, director of programming.
- JIM WINKLE, production manager.
- GIL ENGLER, news director.
- JIM MINTON, director of design.
- JAN PENDLETON, traffic manager.

Highest 30 Sec. Rate: \$1100.

Total Households: © MSI Consumer Market Data as of 1/1/84 TV Homes: TV% and Circulation © 1984 Arbitron County coverage based on Arbitron study.

Net Weekly Circulation	State County	Total Households	TV Households	%
50% & Over	ILLINOIS			
	Bond	6,100	5,900	97
	Calhoun	2,100	2,000	95
	Clinton	11,600	11,400	98
	Fayette	8,300	8,000	96
	Greene	6,200	6,100	98
	Jefferson	15,100	14,600	97
	Jersey	7,100	6,900	97
	Macoupin	19,200	18,800	98
	Madison	90,400	89,100	99
	Marion	17,200	16,800	98
	Monroe	7,200	7,100	98
	Montgomery	12,200	11,900	98
	Morgan	14,200	13,800	97
	Perry	8,400	8,200	98
	Randolph	12,300	12,000	98
	St Clair	91,200	89,500	98
	Scott	2,300	2,300	100
	Washington	5,900	5,700	97
MISSOURI	Crawford	7,100	6,800	96
	Franklin	26,400	26,100	99
	Gasconade	5,400	5,300	98
	Iron	4,100	4,000	98
	Jefferson	53,100	52,600	99
	Lincoln	8,200	8,100	99
Madison	4,500	4,400	98	



Net Weekly Circulation	State County	Total Households	TV Households	%
50% & Over	Montgomery	4,300	4,200	98
	Pike	6,300	6,200	98
	St Charles	54,600	54,100	99
	Ste Genevieve	5,500	5,400	98
	St Francois	16,400	16,100	98
	St Louis	528,900	522,800	99
	Warren	5,800	5,700	98
Washington	6,500	6,400	98	

Net Weekly Circulation	State County	Total Households	TV Households	%
Between 25-49%	ILLINOIS			
	Adams	27,100	26,700	99
	Christian	14,000	13,700	98
	Clay	6,100	5,800	95
	Effingham	11,700	11,300	96
	Franklin	17,900	17,400	97
	Jackson	24,100	23,300	97
	Macon	50,100	49,200	98
	Pike	7,400	7,200	97
	Richland	7,000	6,800	97
Sangamon	72,300	70,600	98	
Williamson	23,200	22,600	97	

Net Weekly Circulation	State County	Total Households	TV Households	%
MISSOURI	Audrain	10,100	10,000	99
	Butler	14,900	14,500	97
	Callaway	11,700	11,500	98
	Cape Girardeau	22,700	22,300	98
	Cole	21,600	21,400	99
	Dent	5,800	5,500	95
	Marion	11,000	10,900	99
	Perry	6,100	6,000	98
	Phelps	12,200	11,800	97
	Randolph	9,800	9,600	98
	Reynolds	3,000	2,900	97
Scott	15,100	14,900	99	

Net Weekly Circulation	State County	Total Households	TV Households	%
Between 5-24%	IOWA			
Lee	16,100	15,900	99	

(Continued on page 563)

Station Totals	1,566,100	1,539,500	98
Net Weekly Circulation (1984)			948,900
Average Daily Circulation (1984)			505,700

Missouri—St. Louis

KSDK

Ch. 5

Network Service: NBC.

Licensee: Multimedia Inc.

Studio: Television Plaza, 1000 Market St., St. Louis, MO 63101.

Telephone: 314-421-5055. **TWX:** 910-761-1037.

Technical Facilities: Channel No. 5 (76-82 MHz). Authorized power: 100-kw visual, 20-kw aural. Antenna: 1090-ft. above av. terrain, 1159-ft. above ground, 1649-ft. above sea level.

Latitude 38° 34' 05"
Longitude 90° 19' 55"

Transmitter: 6871 Heege Rd., St. Louis County, MO.

News Services: AP, UPI, NBC.

Satellite Earth Station: Anixter-Mark; 5-meter.

Ownership: Multimedia Inc. For other interests, see Group Ownership of TV Stations.

Began Operation: Feb. 8, 1947. Assignment of license to present owner by Pulitzer Publishing approved by FCC Feb. 17, 1983 (*Television Digest*, Vol. 21:12; 22:1; 23:8).

Represented (sales): Katz Television.

Represented (legal): Dow, Lohnes & Albertson.

Represented (engineering): Jules Cohen & Associates.

Personnel:

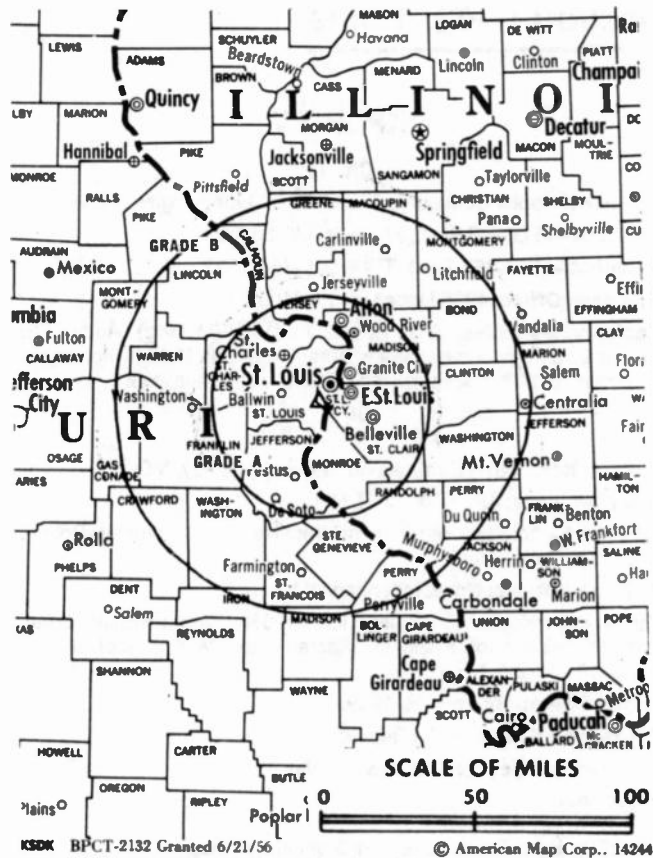
- WILLIAM L. BOLSTER, vice president & general manager.
- REBECCA GOODRUM, program director.
- EUNICE BECKWITH, manager, community affairs.
- ANTHONY E. BELLO, general sales manager.
- GREGORY STRAUSSER, national sales manager.
- FRANK L. WYCHE, local sales manager.
- DON WELLS, director, advertising & promotion.
- BARBARA BOWERS, public relations.
- LEIGH ANNE VOLAS, director of news.
- EUGENE HILL, director of engineering.

Rates: On request.

NETWORK BASE HOURLY RATE: \$2350.

Total Households: © MSI Consumer Market Data as of 1/1/84 TV Homes: TV% and Circulation © 1984 Arbitron County coverage based on Arbitron study.

Net Weekly Circulation	State County	Total Households	TV Households	%
50% & Over	ILLINOIS			
	Bond	6,100	5,900	97
	Calhoun	2,100	2,000	95
	Clinton	11,600	11,400	98
	Fayette	8,300	8,000	96
	Greene	6,200	6,100	98
	Jefferson	15,100	14,600	97
	Jersey	7,100	6,900	97
	Macoupin	19,200	18,800	98
	Madison	90,400	89,100	99
	Marion	17,200	16,800	98
	Monroe	7,200	7,100	98
	Montgomery	12,200	11,900	98
	Perry	8,400	8,200	98
	Randolph	12,300	12,000	98
	St. Clair	91,200	89,500	98
	Washington	5,900	5,700	97
	MISSOURI			
	Crawford	7,100	6,800	96
	Dent	5,800	5,500	95
Franklin	26,400	26,100	99	
Gasconade	5,400	5,300	98	
Iron	4,100	4,000	98	
Jefferson	53,100	52,600	99	
Lincoln	8,200	8,100	99	
Madison	4,500	4,400	98	
Montgomery	4,300	4,200	98	
Perry	6,100	6,000	98	
Pike	6,300	6,200	98	
St. Charles	54,600	54,100	99	



Net Weekly Circulation	State County	Total Households	TV Households	%
50% & Over	Ste Genevieve	5,500	5,400	98
	St. Francois	16,400	16,100	98
	St. Louis	528,900	522,800	99
	Warren	5,800	5,700	98
	Washington	6,500	6,400	98

Net Weekly Circulation	State County	Total Households	TV Households	%
Between 25-49%	ILLINOIS			
	Clay	6,100	5,800	95
	Jackson	24,100	23,300	97
	Morgan	14,200	13,800	97
	Pike	7,400	7,200	97
Scott	2,300	2,300	100	

Net Weekly Circulation	State County	Total Households	TV Households	%
MISSOURI	Audrain	10,100	10,000	99
	Butler	14,900	14,500	97
	Cole	21,600	21,400	99
	Marion	11,000	10,900	99
	Phelps	12,200	11,800	97
	Randolph	9,800	9,600	98
Reynolds	3,000	2,900	97	

Net Weekly Circulation	State County	Total Households	TV Households	%
Between 5-24%	IOWA			
Lee	16,100	15,900	99	

Net Weekly Circulation	State County	Total Households	TV Households	%
ILLINOIS	Adams	27,100	26,700	99
	Brown	2,100	2,000	95
	Christian	14,000	13,700	98
	Effingham	11,700	11,300	96
	Franklin	17,900	17,400	97
	Williamson	23,200	22,600	97

Net Weekly Circulation	State County	Total Households	TV Households	%
MISSOURI	Bollinger	4,000	3,900	98
	Boone	39,100	38,500	98
	Callaway	11,700	11,500	98
	Maries	3,000	2,900	97
	Osage	4,100	4,000	98
	Pulaski	10,400	10,200	98
	Ralls	3,500	3,500	100
	Stoddard	11,300	11,100	98
Wayne	4,800	4,600	96	

Station Totals	1,410,200	1,387,000	98
Net Weekly Circulation (1984)			997,100
Average Daily Circulation (1984)			619,400

Missouri—St. Louis

KTVI

Ch. 2

Network Service: ABC.

Licensee: KTVI-TV Inc., 5915 Berthold Ave., St. Louis, MO 63110.

Studio: 5915 Berthold Ave., St. Louis, MO 63110.

Telephone: 314-647-2222. **TWX:** 314-556-0082.

Technical Facilities: Channel No. 2 (54-60 MHz). Authorized power: 100-kw visual, 20-kw aural. Antenna: 1085-ft. above av. terrain, 1049-ft. above ground, 1649-ft. above sea level.

Latitude 38° 32' 07"
Longitude 90° 22' 23"

Transmitter: 10001 Emil Ave., Sappington, MO.

News Services: AP, UPI.

Satellite Earth Stations: In operation; Earth Terminals receivers.

Ownership: Times Mirror Co. For other interests, see Group Ownership of TV Stations.

Began Operation: Aug. 10, 1953 as WTVI, Ch. 54, Belleville, IL-St. Louis; on April 9, 1955 shifted facilities to Ch. 36 acquired from off-air KSTM-TV (**Television Digest**, Vol. 11:16). March 20, 1957, left air temporarily for changeover to Ch. 2; resumed operation April 15, 1957 (Vol. 14:6, 12). Sale of 74% by Harry Tenenbaum, Paul E. Peltason and associates to Newhouse Bcstg., increasing its holdings to 100% was approved by FCC June 10, 1964. Sale to present owner approved March 7, 1980 (Vol. 18:50; 19:19).

Represented (sales): Harrington, Righter & Parsons Inc.

Represented (legal): Wilmer, Cutler & Pickering.

Represented (engineering): Lohnes & Culver.

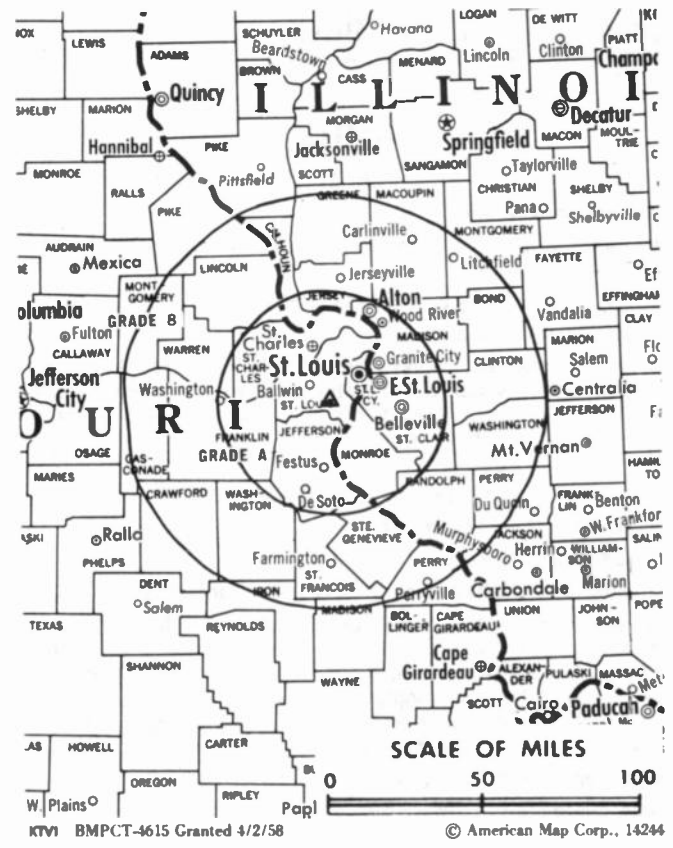
Personnel:

JOHN J. McCRORY, president.
WAYNE THOMAS, vice president & general manager.
STEVE PONTIUS, general sales manager.
VIC SKAGGS, program director.
ROBERT SMITH, promotion director.
BARRY COPELAND, news director.
NOBLE REDMON, chief engineer.

Rates: Not available.

Total Households: © MSI Consumer Market Data as of 1/1/84 TV Homes: TV% and Circulation © 1984 Arbitron County coverage based on Arbitron study.

Net Weekly Circulation	State County	Total Households	TV Households	%
50% & Over	ILLINOIS			
	Bond	6,100	5,900	97
	Calhoun	2,100	2,000	95
	Clinton	11,600	11,400	98
	Greene	6,200	6,100	98
	Jersey	7,100	6,900	97
	Macoupin	19,200	18,800	98
	Madison	90,400	89,100	99
	Marion	17,200	16,800	98
	Monroe	7,200	7,100	98
	Montgomery	12,200	11,900	98
	Morgan	14,200	13,800	97
	Perry	8,400	8,200	98
	Randolph	12,300	12,000	98
St Clair	91,200	89,500	98	
Scott	2,300	2,300	100	
Washington	5,900	5,700	97	
MISSOURI	Crawford	7,100	6,800	96
	Dent	5,800	5,500	95
	Franklin	26,400	26,100	99
	Gasconade	5,400	5,300	98
	Iron	4,100	4,000	98
	Jefferson	53,100	52,600	99
	Lincoln	8,200	8,100	99
	Madison	4,500	4,400	98
	Perry	6,100	6,000	98
	Pike	6,300	6,200	98
	St Charles	54,600	54,100	99



Net Weekly Circulation	State County	Total Households	TV Households	%
50% & Over	Ste Genevieve	5,500	5,400	98
	St Francois	16,400	16,100	98
	St Louis	528,900	522,800	99
	Warren	5,800	5,700	98
	Washington	6,500	6,400	98

ILLINOIS				
Between 25-49%	Fayette	8,300	8,000	96
	Jefferson	15,100	14,600	97
	Pike	7,400	7,200	97

MISSOURI				
Butler	14,900	14,500	97	
Marion	11,000	10,900	99	
Montgomery	4,300	4,200	98	
Phelps	12,200	11,800	97	
Randolph	9,800	9,600	98	
Reynolds	3,000	2,900	97	

ILLINOIS				
Between 5-24%	Brown	2,100	2,000	95
	Franklin	17,900	17,400	97
	Jackson	24,100	23,300	97

MISSOURI				
Audrain	10,100	10,000	99	
Bollinger	4,000	3,900	98	
Boone	39,100	38,500	98	
Callaway	11,700	11,500	98	
Cole	21,600	21,400	99	
Maries	3,000	2,900	97	
New Madrid	8,000	7,800	98	
Pulaski	10,400	10,200	98	
Ralls	3,500	3,500	100	
Stoddard	11,300	11,100	98	
Wayne	4,800	4,600	96	

Station Totals	1,315,900	1,294,800	98
Net Weekly Circulation (1984)	974,100		
Average Daily Circulation (1984)	623,000		

VIDEO WEEK

for current reports on the home video industry
Call 202-872-9200 for more information.

Missouri—Springfield

KMTC

Ch. 27

Network Service: ABC.

Licensee: Midland TV Corp., 3000 E. Cherry St., Springfield, MO 65804.

Studio: 3000 E. Cherry St., Springfield, MO 65804.

Telephone: 417-862-2727.

Technical Facilities: Channel No. 27 (548-554 MHz). Authorized power: 1580-kw max. & 646-kw horizontal visual, 126-kw horizontal aural. Antenna: 1690-ft. above av. terrain, 1616-ft. above ground, 3171-ft. above sea level.

Latitude 37° 11' 40"
Longitude 92° 56' 04"

Transmitter: R. R., Fordland, MO

News Service: AP.

Satellite Earth Station: Microdyne, 5-meter; Harris receivers.

Ownership: Kenneth E. Meyer, pres. & gen. mgr., 42.08%; Meyer Communications Inc., 35.62%; H. C. Wattner, 19.19%; George Baldrige, 2.80%; Jane A. Meyer, 0.31%. Kenneth Meyer owns KLEX & KBK(FM), Lexington; KFAL & KKCA(FM), Fulton; KBOA & KTMO(FM), Kennett & 96% of KTXR(FM), Springfield, all MO.
Note: Principals have interest in KARD(TV), West Monroe, LA.

Began Operation: Oct. 2, 1968.

Represented (sales): Avery-Knodel Inc.

Represented (legal): Bryan, Cave, McPheeters & McRoberts.

Represented (engineering): Jules Cohen & Associates.

Personnel:

KENNETH E. MEYER, president & general manager.
JOHN WILKS, general sales manager.
B. D. BLANKENSHIP, chief engineer.
B. H. ALLEY, program director.

Highest One Hour Rate: \$2500.

Highest 30 Sec. Rate (July 9, 1984): \$300.

NETWORK BASE HOURLY RATE: \$275.

Total Households: © MSI Consumer Market Data as of 1/1/84 TV Homes: TV% and Circulation © 1984 Arbitron County coverage based on Arbitron study.

Net Weekly Circulation	State County	Total Households	TV Households	%
50% & Over	ARKANSAS			
	Baxter	12,600	12,300	98
	Boone	10,800	10,600	98
	Marion	4,800	4,700	98
	MISSOURI			
	Christian	8,900	8,700	98
	Dallas	4,600	4,500	98
	Douglas	4,700	4,600	98
	Greene	74,500	73,600	99
	Hickory	3,000	2,900	97
	Howell	11,600	11,100	96
	Laclede	9,700	9,500	98
	Ozark	3,300	3,200	97
Polk	7,100	6,900	97	
Pulaski	10,400	10,200	98	
Stone	7,000	6,800	97	
Taney	8,900	8,700	98	
Texas	8,400	8,100	96	



Net Weekly Circulation	State County	Total Households	TV Households	%
50% & Over	Webster	7,600	7,400	97
	Wright	6,300	6,100	97
Between 25-49%	ARKANSAS			
	Carroll	7,000	6,900	98
	Fulton	4,300	4,100	95
MISSOURI	Camden	9,000	8,800	98
	Cedar	5,100	5,000	98
	Dade	3,200	3,100	97
	Lawrence	11,400	11,200	98
Between 5-24%	ARKANSAS			
	Izard	4,700	4,500	96
	Madison	4,400	4,200	95
MISSOURI	Newton	3,000	2,900	97
	Barry	9,900	9,700	98
	Benton	5,200	5,000	96
	Dent	5,800	5,500	95
	Maries	3,000	2,900	97
	Miller	7,400	7,300	99
	Oregon	4,000	3,800	95
	Phelps	12,200	11,800	97
	St Clair	3,400	3,300	97
	Shannon	3,000	2,800	93
Station Totals		310,200	302,700	97
Net Weekly Circulation (1984)			164,500	
Average Daily Circulation (1984)			77,900	

Missouri—Springfield

KOLR-TV

Ch. 10

Network Service: CBS.

Licensee: Independent Broadcasting Co., Box 1716 S.S.S., Springfield, MO 65805.

Studio: 2650 E. Division St., Springfield, MO 65803.

Telephone: 417-862-1010. **TWX:** 910-775-4718.

Technical Facilities: Channel No. 10 (192-198 MHz). Authorized power: 282-kw visual, 28.2-kw aural. Antenna: 2070-ft. above av. terrain, 1997-ft. above ground, 3577-ft. above sea level.

Latitude 37° 13' 08"
Longitude 92° 56' 56"

Transmitter: State Hwy. FF near Fordland, MO.

News Service: AP.

Satellite Earth Station: Scientific-Atlanta, 7-meter; Scientific-Atlanta receivers.

Ownership: J. H. Cooper, pres., 49.62%; John O. Cooper, v.p.-asst. secy.-treas., 49.62%; Ellis Shook, v.p.; Peter C. Charles, secy.; William P. Sanford, asst. secy.; Clyde Martin, asst. treas. 0.25% each.

Began Operation: March 14, 1953.

Represented (sales): Katz Television.

Represented (legal): Dempsey & Koplovitz.

Personnel:

ELLIS SHOOK, vice president & general manager.
BILL WATTS, general sales manager.
HOWARD FROST, chief engineer.

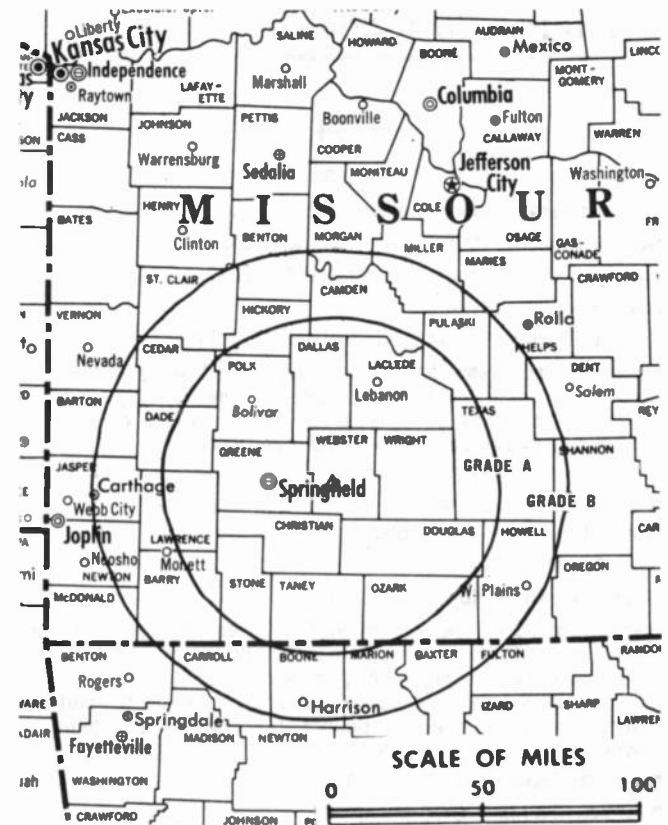
Highest One Hour Rate: \$2000.

Highest 30 Sec. Rate (July 6, 1984): \$700.

NETWORK BASE HOURLY RATE: \$900.

Total Households: © MSI Consumer Market Data as of 1/1/84 TV Homes: TV% and Circulation © 1984 Arbitron County coverage based on Arbitron study.

Net Weekly Circulation	State County	Total Households	TV Households	%
50% & Over	ARKANSAS			
	Baxter	12,600	12,300	98
	Boone	10,800	10,600	98
	Carroll	7,000	6,900	98
	Fulton	4,300	4,100	95
	Izard	4,700	4,500	96
	Madison	4,400	4,200	95
	Marion	4,800	4,700	98
	Newton	3,000	2,900	97
	Sharp	6,500	6,200	95
	MISSOURI			
	Barry	9,900	9,700	98
	Benton	5,200	5,000	96
	Camden	9,000	8,800	98
Cedar	5,100	5,000	98	
Christian	8,900	8,700	98	
Dade	3,200	3,100	97	
Dallas	4,600	4,500	98	
Dent	5,800	5,500	95	
Douglas	4,700	4,600	98	
Greene	74,500	73,600	99	
Hickory	3,000	2,900	97	
Howell	11,600	11,100	96	
Laclede	9,700	9,500	98	
Lawrence	11,400	11,200	98	
Oregon	4,000	3,800	95	



KOLR-TV BPCT-4549 Granted 12/12/72

© American Map Corp., 14244

Net Weekly Circulation	State County	Total Households	TV Households	%
50% & Over	Ozark	3,300	3,200	97
	Polk	7,100	6,900	97
	Pulaski	10,400	10,200	98
	St Clair	3,400	3,300	97
	Shannon	3,000	2,800	93
	Stone	7,000	6,800	97
	Taney	8,900	8,700	98
	Texas	8,400	8,100	96
	Webster	7,600	7,400	97
	Wright	6,300	6,100	97
Between 25-49%	ARKANSAS			
	Searcy	3,500	3,400	97
	MISSOURI			
	Miller	7,400	7,300	99
	Morgan	5,700	5,600	98
	Phelps	12,200	11,800	97
Vernon	7,700	7,500	97	
Between 5-24%	ARKANSAS			
	Benton	32,600	31,900	98
	Stone	3,600	3,500	97
	Washington	39,200	38,300	98
	MISSOURI			
	Barton	4,800	4,700	98
	Henry	7,900	7,700	97
	Jasper	35,000	34,500	99
	Maries	3,000	2,900	97
	Newton	16,100	15,900	99
	Reynolds	3,000	2,900	97
	Station Totals		475,800	464,800
Net Weekly Circulation (1984)			288,200	
Average Daily Circulation (1984)			184,800	

Missouri—Springfield

KSPR

Ch. 33

Network Service: None, independent.

Licensee: Springfield Television Associates Ltd.

Studio: 3754 S. Glenstone, Springfield, MO 65804.

Telephone: 417-887-1333.

Mailing Address: Box 4407, Springfield, MO 65808.

Technical Facilities: Channel No. 33 (584-590 MHz). Authorized power: 1122-kw max. & 935-kw horizontal visual, 112-kw max. & 93.5-kw horizontal aural. Antenna: 1079-ft. above av. terrain, 1034-ft. above ground, 2564-ft. above sea level.

Latitude 37° 12' 06"
Longitude 92° 56' 33"

Transmitter: 3-mi. N of Fordland.

News Service: INN.

Satellite Earth Station: In operation.

Ownership: Springfield Television Associates Ltd., gen. partner, 34%; Farrell B. Jones, gen. partner, 1%; ltd. partner, 65%. Jones has interest in several pending applications for TV stations. SFT ownership: Farrell B. Jones, 98%; Doctor R. Crants, ltd. partner, 10%; Ronald E. Hayes, ltd. partner, 15%. Grants has interest in WMPV-TV Ch. 21 CP, Mobile, AL.

Began Operation: March 9, 1983.

Represented (sales): Seltel Inc.

Represented (legal): Covington & Burling.

Personnel:

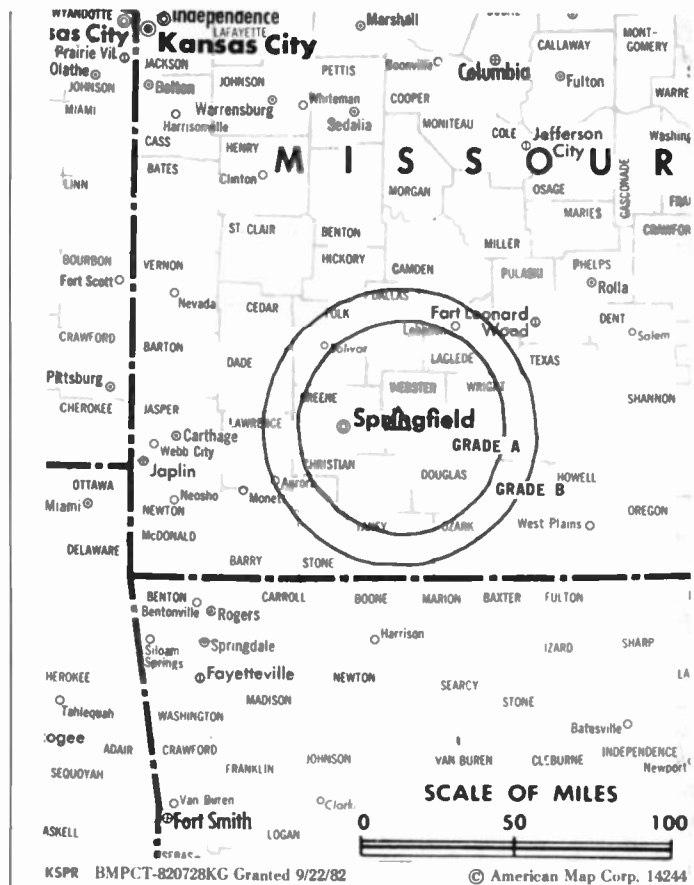
- ROY SMITH, general manager.
- L. A. STURDIVANT, general sales manager.
- ROBERT WEST, program director.
- JOETTE ZIEVERINK, promotion director.
- DAVID JONES, chief engineer.
- RHED KILLING, production manager.
- AMAURO OBREGON, comptroller.
- BARBARA GRESSELL, traffic manager.

Highest 30 Sec. Rate (Jan. 17, 1983): \$500.

Total Households: © MSI Consumer Market Data as of 1/1/84 TV Homes: TV% and Circulation © 1984 Arbitron County coverage based on Arbitron study.

Net Weekly Circulation	State County	Total Households	TV Households	%
50% & Over	MISSOURI			
	Christian	8,900	8,700	98
	Dallas	4,600	4,500	98
	Greene	74,500	73,600	99
	Laclede	9,700	9,500	98
	Polk	7,100	6,900	97
	Taney	8,900	8,700	98
	Webster	7,600	7,400	97
	Wright	6,300	6,100	97

Between 25-49%	MISSOURI			
	Camden	9,000	8,800	98
	Dade	3,200	3,100	97
	Douglas	4,700	4,600	98
	Hickory	3,000	2,900	97
Lawrence	11,400	11,200	98	



KSPR BMPCT-820728KG Granted 9/22/82 © American Map Corp. 14244

Net Weekly Circulation	State County	Total Households	TV Households	%
Between 25-49%	Pulaski	10,400	10,200	98
	Stone	7,000	6,800	97
	Texas	8,400	8,100	96
Between 5-24%	ARKANSAS			
	Boone	10,800	10,600	98
	Fulton	4,300	4,100	95
	Marion	4,800	4,700	98
MISSOURI	Barry	9,900	9,700	98
	Cedar	5,100	5,000	98
	Howell	11,600	11,100	96
	Oregon	4,000	3,800	95
	Ozark	3,300	3,200	97
	St Clair	3,400	3,300	97
	Station Totals		241,900	236,600
Net Weekly Circulation (1984)			109,900	
Average Daily Circulation (1984)			54,400	

CONNECTIONS

“Readable, irreverent and interesting”
New From The Economist & Television Digest

Call 202/872-9200 for more information

Missouri—Springfield

KYTV

Ch. 3

Network Service: NBC.

Licensee: KY3 Inc., Box 3500, Springfield, MO 65808.

Studio: 999 W. Sunshine, Springfield, MO 65804.

Telephone: 417-866-2766.

TWX: 910-775-4714.

Technical Facilities: Channel No. 3 (60-66 MHz). Authorized power: 95.5-kw visual, 14.1-kw aural. Antenna: 2040-ft. above av. terrain, 2000-ft. above ground, 3565-ft. above sea level.

Latitude 37° 10' 11"
Longitude 92° 56' 30"

Transmitter: 0.7-mi. N of Fordland, MO.

News Service: AP.

Satellite Earth Station: In operation.

Ownership: Harte-Hanks Communications Inc., 100%. For other interests, see Group Ownership & Newspaper Ownership of TV Stations.

Began Operation: Oct. 1, 1953. Sale to present owner by Grand Prairie Investment Co. & Mark Twain Media Inc. approved by FCC Oct. 13, 1978 (*Television Digest*, Vol. 18:21).

Represented (sales): Blair Television.

Represented (legal): Arnold & Porter.

Represented (engineering): A. D. Ring & Associates.

Personnel:

- DONALD S. MOELLER, president & general manager.
- STANLEY PEDERSON, station manager & program manager.
- DONALD HICKS, general sales manager.
- FRED RAINS, public affairs director.
- DAN WHITE, production manager.
- LIBBY SALISBURY, promotion manager.
- JOYCE REED, news director.

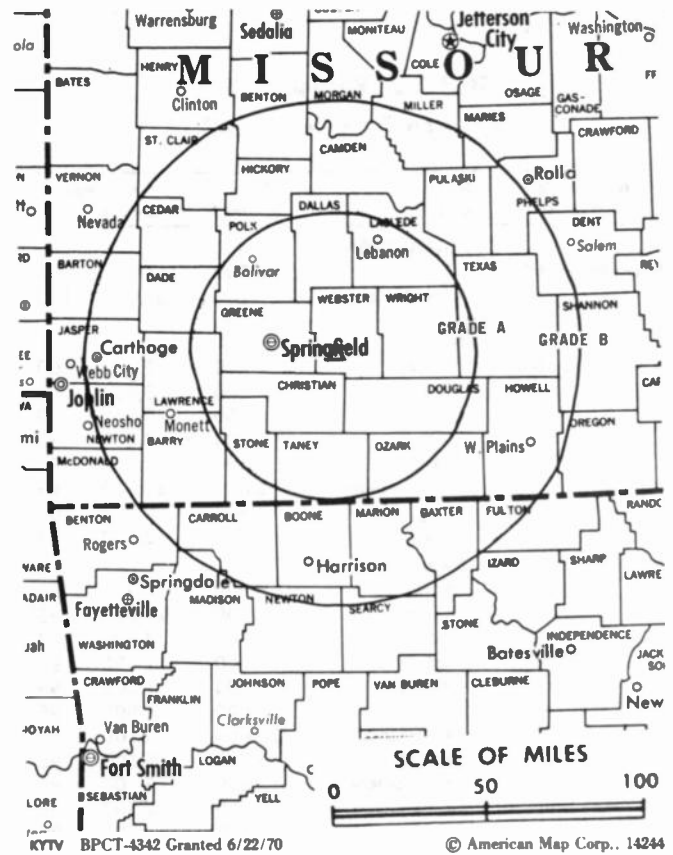
Highest One Hour Rate: \$2500.

Highest 30 Sec. Rate: \$700.

NETWORK BASE HOURLY RATE: \$2300.

Total Households: © MSI Consumer Market Data as of 1/1/84 TV Homes: TV% and Circulation © 1984 Arbitron County coverage based on Arbitron study.

Net Weekly Circulation	State County	Total Households	TV Households	%
50% & Over	ARKANSAS			
	Baxter	12,600	12,300	98
	Boone	10,800	10,600	98
	Carroll	7,000	6,900	98
	Fulton	4,300	4,100	95
	Izard	4,700	4,500	96
	Madison	4,400	4,200	95
	Marion	4,800	4,700	98
	Newton	3,000	2,900	97
	MISSOURI			
	Barry	9,900	9,700	98
	Benton	5,200	5,000	96
	Camden	9,000	8,800	98
	Cedar	5,100	5,000	98
Christian	8,900	8,700	98	
Dade	3,200	3,100	97	
Dallas	4,600	4,500	98	
Dent	5,800	5,500	95	
Douglas	4,700	4,600	98	
Greene	74,500	73,600	99	
Hickory	3,000	2,900	97	
Howell	11,600	11,100	96	
Laclede	9,700	9,500	98	
Lawrence	11,400	11,200	98	



Net Weekly Circulation	State County	Total Households	TV Households	%
50% & Over	Oregon	4,000	3,800	95
	Ozark	3,300	3,200	97
	Phelps	12,200	11,800	97
	Polk	7,100	6,900	97
	Pulaski	10,400	10,200	98
	St Clair	3,400	3,300	97
	Shannon	3,000	2,800	93
	Stone	7,000	6,800	97
	Taney	8,900	8,700	98
	Texas	8,400	8,100	96
	Webster	7,600	7,400	97
	Wright	6,300	6,100	97
Between 25-49%	ARKANSAS			
	Searcy	3,500	3,400	97
	Sharp	6,500	6,200	95
MISSOURI	Carter	2,100	2,000	95
	Miller	7,400	7,300	99
	Morgan	5,700	5,600	98
	Reynolds	3,000	2,900	97
	Vernon	7,700	7,500	97
	Between 5-24%	ARKANSAS		
Benton		32,600	31,900	98
Stone		3,600	3,500	97
MISSOURI	Barton	4,800	4,700	98
	Bates	6,100	6,000	98
	Henry	7,900	7,700	97
	Jasper	35,000	34,500	99
	Maries	3,000	2,900	97
	Newton	16,100	15,900	99
	Osage	4,100	4,000	98
	Station Totals		448,900	438,500
Net Weekly Circulation (1984)			292,800	
Average Daily Circulation (1984)			209,900	

Missouri

KSHB-TV, Kansas City (Arbitron Data Continued)

Net Weekly Circulation	State County	Total Households	TV Households	%
Between 25-49%	OKLAHOMA			
	Tulsa	198,300	196,800	99
	Washington	20,200	20,100	100
Between 5-24%	IOWA			
	Adams	2,200	2,200	100
	Clarke	3,500	3,400	99
	Marion	10,900	10,800	99
	Mills	4,900	4,800	99
	Page	7,500	7,400	99
	Pottawattamie	31,800	31,500	99
	Ringgold	2,400	2,400	100
	Taylor	3,300	3,200	97
	KANSAS			
	Brown	5,000	4,900	98
	Butler	17,400	17,200	99
	Cloud	4,800	4,700	98
	Crawford	15,800	15,600	99
	Harvey	11,500	11,300	98
Labette	10,000	9,800	98	
Mc Pherson	10,400	10,100	97	
Marion	5,200	5,100	98	
Montgomery	17,200	16,900	98	
Morris	2,600	2,500	96	
Nemaha	4,100	4,000	98	
Pottawatomie	6,000	5,900	98	
Reno	26,000	25,700	99	
Republic	3,100	3,000	97	
Rice	4,800	4,700	98	
Rush	1,700	1,700	100	
Russell	3,600	3,500	97	
Wabaunsee	2,600	2,500	96	
MISSOURI				
Benton	5,200	5,000	96	
Cedar	5,100	5,000	98	
Chariton	4,100	4,000	98	
Gentry	3,100	3,000	97	
Harrison	4,300	4,200	98	
Holt	2,800	2,700	96	
Howard	3,800	3,700	97	
Jasper	35,000	34,500	99	
Macon	6,400	6,300	98	
Nodaway	8,100	8,000	99	
NEBRASKA				
Otoe	5,800	5,700	98	
Richardson	4,500	4,400	98	
OKLAHOMA				
Cleveland	53,900	53,300	99	
Delaware	9,800	9,500	97	
Ottawa	12,800	12,700	99	

BLACKBURN & COMPANY, INC.

RADIO • TV • CATV • NEWSPAPER BROKERS
NEGOTIATIONS • FINANCING • APPRAISALS

CHICAGO 333 N. Michigan Ave., 60601 (312) 346-6460
WASHINGTON, D.C. 1111 19th St., N.W., 20036 (202) 331-9270
ATLANTA 400 Colony Sq., #1004, 30361 (404) 892-4655
BEVERLY HILLS 9465 Wilshire Blvd., 90212 (213) 274-8151

KFVS-TV, Cape Girardeau (Arbitron Data Continued)

Net Weekly Circulation	State County	Total Households	TV Households	%
Between 5-24%	KENTUCKY			
	Caldwell	5,100	5,000	98
	MISSOURI			
	Ste Genevieve	5,500	5,400	98
	St Francois	16,400	16,100	98
TENNESSEE				
	Carroll	10,500	10,300	98
	Dyer	13,400	13,200	99
	Gibson	18,700	18,500	99

KCTV, Kansas City (Arbitron Data Continued)

Net Weekly Circulation	State County	Total Households	TV Households	%
Between 5-24%	MISSOURI			
	Atchison	3,300	3,300	100
	Cedar	5,100	5,000	98
	Cooper	5,700	5,600	98
	Howard	3,800	3,700	97
	Mercer	1,900	1,800	95
	Sullivan	3,000	2,900	97
	NEBRASKA			
	Pawnee	1,600	1,600	100

KMBC-TV, Kansas City (Arbitron Data Continued)

Net Weekly Circulation	State County	Total Households	TV Households	%
Between 5-24%	KANSAS			
	Barton	12,500	12,400	99
	Crawford	15,800	15,600	99
	Labette	10,000	9,800	98
	Montgomery	17,200	16,900	98
	Nemaha	4,100	4,000	98
	Pawnee	3,200	3,200	98
	Russell	3,600	3,500	97
	Wabaunsee	2,600	2,500	96
	Woodson	1,800	1,800	97
	MISSOURI			
	Cedar	5,100	5,000	98
	Cooper	5,700	5,600	98
	Howard	3,800	3,700	97
	Mercer	1,900	1,800	95
Nodaway	8,100	8,000	99	
Sullivan	3,000	2,900	97	
NEBRASKA				
Otoe	5,800	5,700	98	
Richardson	4,500	4,400	98	

WDAF-TV, Kansas City
(Arbitron Data Continued)

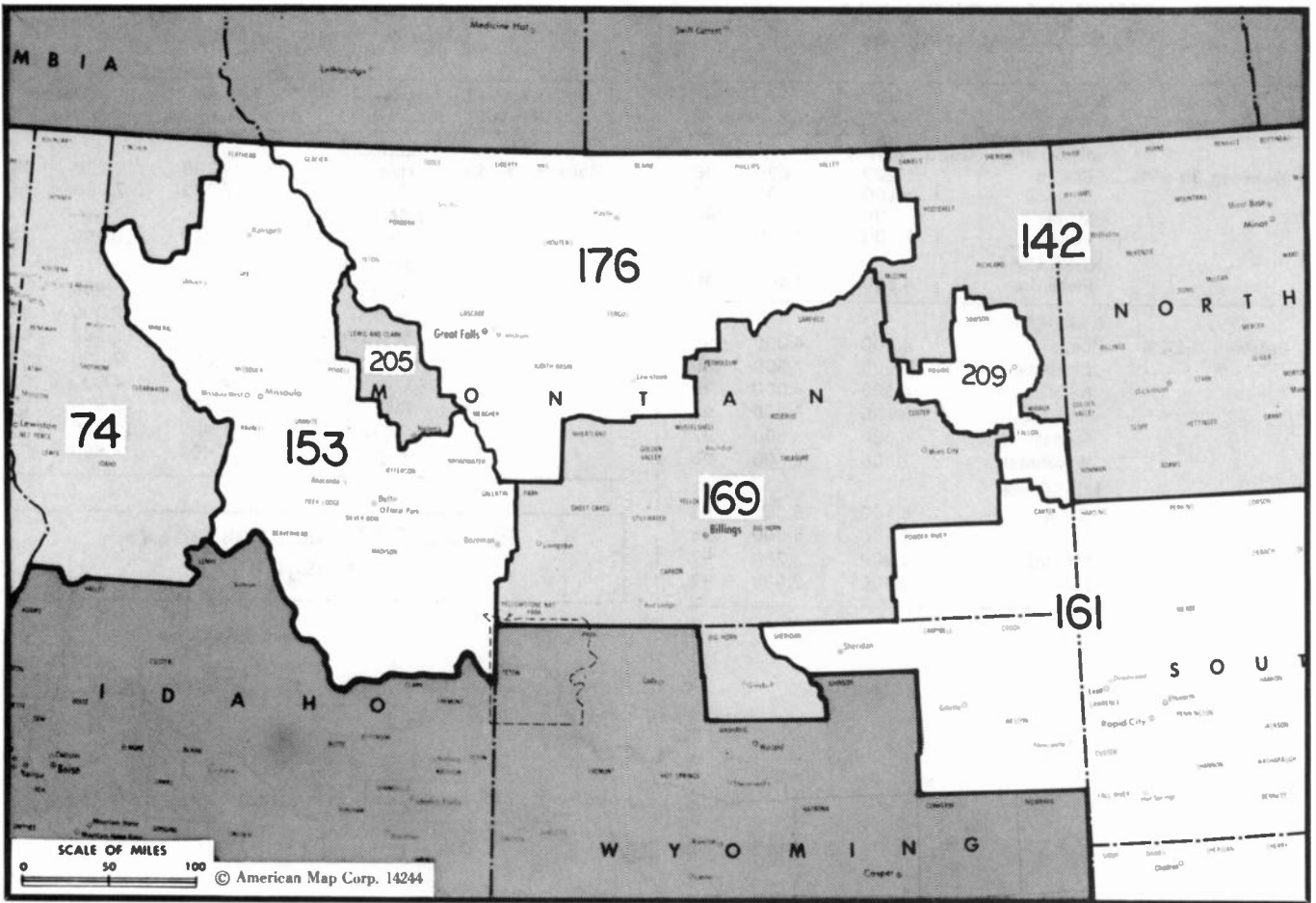
Net Weekly Circulation	State County	Total Households	TV Households	%
Between 25-49%	MISSOURI—(Continued)			
	Benton	5,200	5,000	96
	Chariton	4,100	4,000	98
	Mercer	1,900	1,800	95
	Vernon	7,700	7,500	97
	NEBRASKA			
	Richardson	4,500	4,400	98
Between 5-24%	KANSAS			
	Clay	4,100	4,000	98
	Dickinson	8,000	7,900	99
	Nemaha	4,100	4,000	98
	Republic	3,100	3,000	97
	Russell	3,600	3,500	97
	Wabaunsee	2,600	2,500	96
	MISSOURI			
	Cedar	5,100	5,000	98
	Cooper	5,700	5,600	98
Howard	3,800	3,700	97	
Sullivan	3,000	2,900	97	

KPLR-TV, St. Louis
(Arbitron Data Continued)

Net Weekly Circulation	State County	Total Households	TV Households	%
Between 5-24%	ILLINOIS			
	Hancock	9,300	9,100	98
	Wayne	7,300	7,000	95
	KENTUCKY			
	Marshall	10,300	10,200	99
	MISSOURI			
	Bollinger	4,000	3,900	98
	Maries	3,000	2,900	97
	Mississippi	5,400	5,300	98
	New Madrid	8,000	7,800	98
	Osage	4,100	4,000	98
	Ralls	3,500	3,500	100
	Stoddard	11,300	11,100	98
	Wayne	4,800	4,600	96

**For U.S. TV Station Call Letters,
see page 8**

Montana



Cross Reference Community Receiving Programs of Station Located Elsewhere

KOUS-TV, Billings--See Hardin, MT

Montana Station Status as of August 15, 1984

	VHF	UHF	TOTAL
Commercial Television Stations	13	0	13
Educational Television Stations	0	0	0
			13

Market	Arbitron ADI TV Households	Rank
Spokane, WA	323,700	74
Minot-Bismarck-Dickinson, ND	138,400	142
Missoula-Butte, MT	118,200	153
Rapid City, SD	95,200	161
Billings-Hardin, MT	75,300	169
Great Falls, MT	63,300	176
Helena, MT	17,600	205
Glendive, MT	6,300	209

Market Area Commercial TV Stations
KAYU-TV (28), KCWT (27), KHQ-TV (6), KREM-TV (2), KSKN (22), KXLY-TV (4) KFYR-TV (5), KMOT (10), KNDX (2), KQCD-TV (7), KUMV-TV (8), KXMB-TV (12), KXMC-TV (13), KXMD-TV (11)
KCFW-TV (9), KECI-TV (13), KPAX-TV (8), KTVM (6), KXLF-TV (4) KDUH-TV (4), KEVN-TV (7), KHSD-TV (11), KIVV-TV (5), KOTA-TV (3), KSGW- TV (12)
KOUS-TV (4), KTVQ (2), KULR-TV (8), KYUS-TV (3) KFBB-TV (5), KRTV (3) KTVG (12) KXGN-TV (5), KYUS-TV (3)

Montana—Billings

KTVQ

Ch. 2

Network Service: CBS.

Licensee: KTVQ Inc., 3203 3rd Ave. N, Box 2557, Billings 59103.

Studio: 3203 3rd Ave. N, Box 2557, Billings, MT 59103.

Telephone: 406-252-5611. **TWX:** 910-975-1030.

Technical Facilities: Channel No. 2 (54-60 MHz). Authorized power: 100-kw visual, 10.2-kw aural. Antenna: 670-ft. above av. terrain, 383-ft. above ground, 4183-ft. above sea level.

Latitude 45° 46' 00.2"
Longitude 108° 27' 26.7"

Transmitter: 2-mi. ESE of Billings on Westergard Hill.

News Services: UPI, CBS, MTN.

Satellite Earth Station: Harris, 6.1-meter; Harris receivers.

Ownership: SJL Inc., 100% George D. Lilly, pres.-treas., 100%; Pamela D. Heilman, secy. SJL also owns KXLF-TV, Butte; KRTV(TV), Great Falls & KPAX-TV, Missoula, all MT.

Began Operation: Nov. 9, 1953. Sale to present owner by Garryowen Corp. (J. S. Sample) approved by FCC Dec. 21, 1983.

Represented (sales): Blair Television; Montana Television Network.

Represented (legal): Hogan & Hartson.

Represented (engineering): Jansky & Bailey.

Personnel:

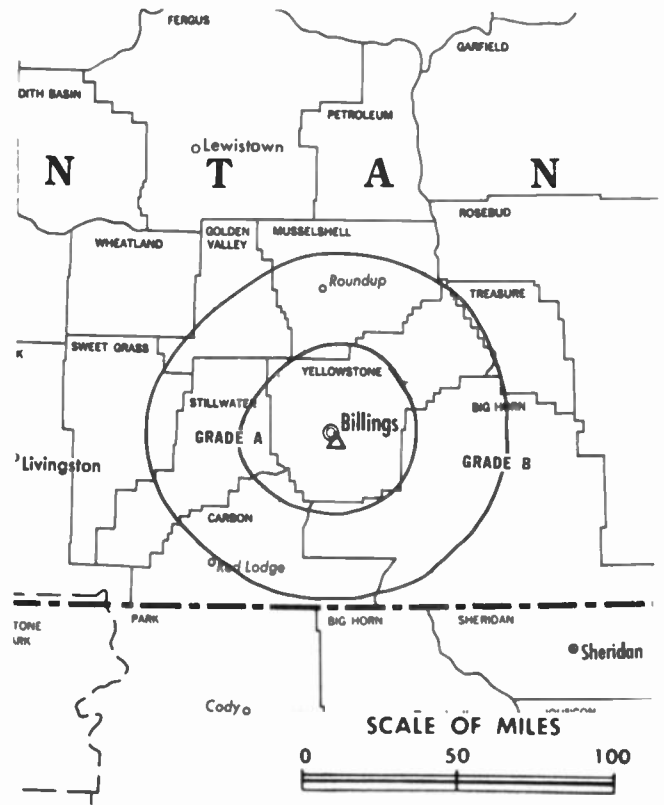
VICTOR MILLER, general manager.
BOB COLLINS, local commercial manager.
LEE LAREVA, operations director.
RON JACOBSON, chief engineer.
JIM DAVIS, news director.

Highest 30 Sec. Rate (Sept. 26, 1983): \$400.

NETWORK BASE HOURLY RATE: \$770.

Total Households: © MSI Consumer Market Data as of 1/1/84 TV Homes: TV% and Circulation © 1984 Arbitron County coverage based on Arbitron study.

Net Weekly Circulation	State County	Total Households	TV Households	%
50% & Over	MONTANA			
	Big Horn	3,400	3,200	94
	Carbon	3,500	3,400	97
	Custer	5,300	5,000	94
	Golden Valley	400	400	100
	Musselshell	1,900	1,800	95
	Park	5,500	5,300	96
	Petroleum	200	200	100
	Powder River	900	800	89
	Rosebud	3,800	3,600	95
	Stillwater	2,100	2,100	100
	Sweet Grass	1,300	1,200	92
	Treasure	400	400	100
	Wheatland	900	900	100
	Yellowstone	44,000	43,300	98



KTVQ BMPCT-4001 Granted 8/20/56

© American Map Corp., 14244

Net Weekly Circulation	State County	Total Households	TV Households	%
50% & Over	WYOMING			
	Big Horn	4,400	4,200	95
	Park	8,600	8,200	95
	Sheridan	10,500	10,000	95
Between 25-49%	MONTANA			
	Fergus	5,100	4,800	94
	Garfield	600	500	83
	Richland	4,900	4,700	96
	NORTH DAKOTA			
	Williams	9,200	9,100	99
	WYOMING			
	Washakie	3,600	3,500	97
Between 5-24%	MONTANA			
	Broadwater	1,500	1,400	93
	Gallatin	16,500	15,900	96
	Judith Basin	1,000	900	90
	Meagher	800	800	100
Station Totals		140,300	135,600	96
Net Weekly Circulation (1984)				89,300
Average Daily Circulation (1984)				55,000

Montana—Billings

KULR-TV

Ch. 8

Network Service: ABC.

Licensee: Harriscop Broadcasting Corp., Box 2512, Billings, MT 59103.

Studio: 2045 Overland Ave.

Telephone: 406-252-4676. **TWX:** 910-975-1020.

Mailing Address: Box 2512, Billings, MT 59103.

Technical Facilities: Channel No. 8 (180-186 MHz). Authorized power: 316-kw visual, 38.9-kw aural. Antenna: 750-ft. above av. terrain, 530-ft. above ground, 4249-ft. above sea level.

Latitude 45° 45' 35"
Longitude 108° 27' 14"

Transmitter: 2.7-mi. E of Billings.

News Services: AP, ABC.

Satellite Earth Station: Scientific-Atlanta, 4.6-meter.

Ownership: See KBAK-TV, Bakersfield, CA.

Began Operation: March 15, 1958. Sale to present owner by Crain-Snyder TV (Rex Baker, Arthur Miller & Thor Myhre) approved March 8, 1967 by FCC (*Television Digest*, Vol. 6:46). Previous sale to Crain-Snyder Television Inc. by Midland Empire Bcstg. Co. approved Dec. 17, 1962 (Vol. 2:52).

Represented (sales): Katz Television.

Represented (legal): Cohn & Marks.

Represented (engineering): Hammett & Edison Inc.

Personnel:

BURT I. HARRIS, president (Los Angeles).
E. D. (BOB) MERRILL, vice president & general manager.
RON OLSEN, operations/program director.
BOB KORUM, sales manager.
DEAN JANSMA, chief engineer.

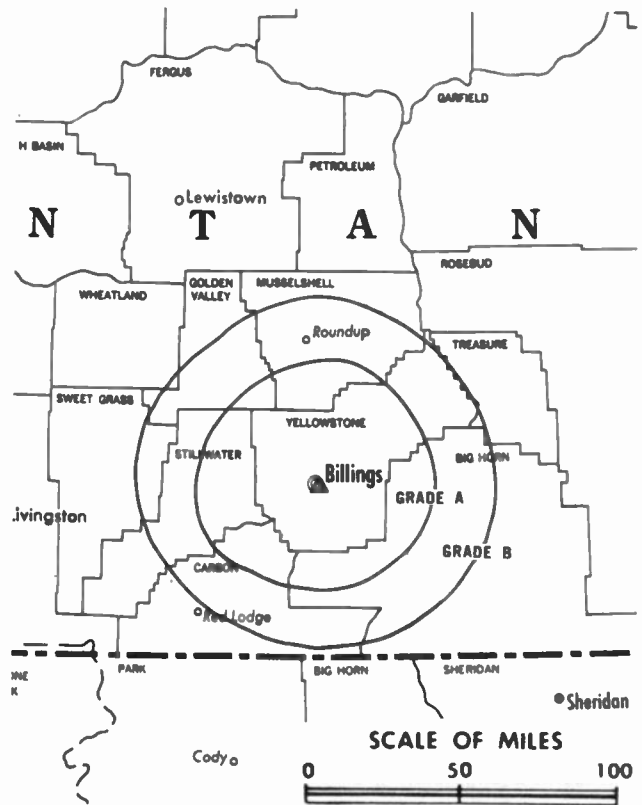
Highest One Hour Rate: \$1100.

Highest 30 Sec. Rate (July 5, 1984): \$425.

NETWORK BASE HOURLY RATE: \$425.

Total Households: © MSI Consumer Market Data as of 1/1/84 TV Homes: TV% and Circulation © 1984 Arbitron County coverage based on Arbitron study.

Net Weekly Circulation	State County	Total Households	TV Households	%
50% & Over	MONTANA			
	Big Horn	3,400	3,200	94
	Carbon	3,500	3,400	97
	Custer	5,300	5,000	94
	Garfield	600	500	83
	Golden Valley	400	400	100
	Musselshell	1,900	1,800	95
	Petroleum	200	200	100
	Powder River	900	800	89
	Rosebud	3,800	3,600	95
	Stillwater	2,100	2,100	100
	Sweet Grass	1,300	1,200	92



KULR-TV BMPCT-4810 Granted 11/21/57

© American Map Corp., 14244

Net Weekly Circulation	State County	Total Households	TV Households	%
50% & Over	Treasure	400	400	100
	Wheatland	900	900	100
	Yellowstone	44,000	43,300	98
WYOMING	Big Horn	4,400	4,200	95
	Park	8,600	8,200	95
	MONTANA			
Between 25-49%	Fergus	5,100	4,800	94
	Park	5,500	5,300	96
	Prairie	700	600	86
WYOMING	Sheridan	10,500	10,000	95
	Washakie	3,600	3,500	97
	Between 5-24%	MONTANA		
Blaine		2,500	2,300	92
Judith Basin		1,000	900	90
WYOMING	Meagher	800	800	100
	Crook	2,100	2,000	95
Station Totals		113,500	109,400	96
Net Weekly Circulation (1984)			78,900	
Average Daily Circulation (1984)			50,900	

Montana—Butte

KTVM

Ch. 6

(Satellite of KECI-TV, Missoula, MT)

Network Service: NBC, ABC.

Licensee: Eagle Communications Inc., 340 W. Main St., Missoula, MT 59802.

Studio: 701 Dewey Blvd., Butte, MT 59701.

Telephone: 406-494-7603.

Technical Facilities: Channel No. 6 (82-88 MHz). Authorized power: 100-kw visual, 12.5-kw aural. Antenna: 1936-ft. above av. terrain, 213-ft. above ground, 8458-ft. above sea level.

Latitude 46° 00' 27"
Longitude 112° 26' 30"

Transmitter: On mountain peak, 2.6-mi. E of Butte.

News Service: AP.

Satellite Earth Station: In operation.

Ownership: See KECI-TV, Missoula.

Began Operation: May 15, 1970.

Represented (sales): Katz Television.

Represented (legal): Cohn & Marks.

Represented (engineering): A. D. Ring & Associates.

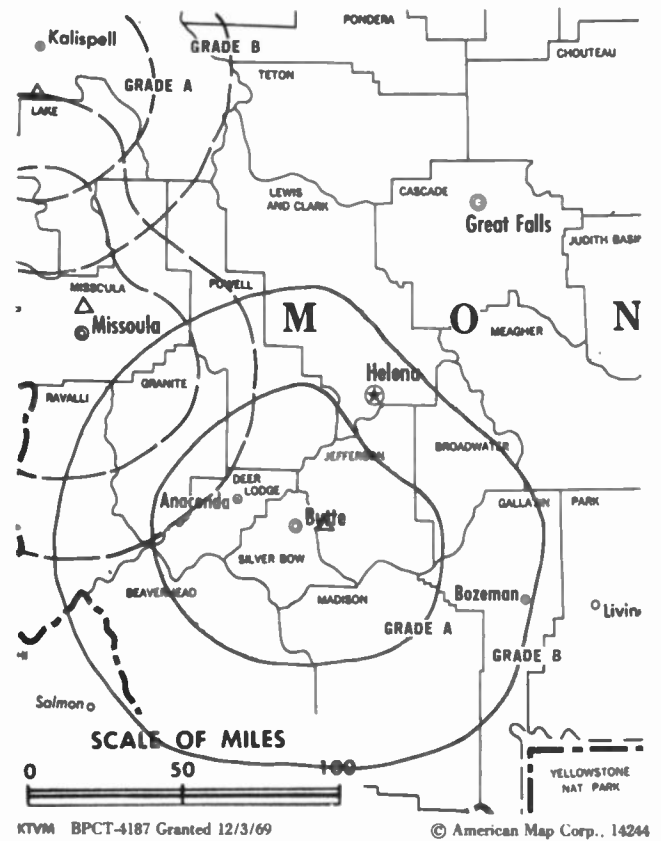
Personnel:

MICHAEL J. STOCKLIN, general manager.
JOHN SHERMAN, chief engineer.
MARSHALL PRINOLE, sales manager.

Highest 30 Sec. Rate (July 10, 1984): \$100.

NETWORK BASE HOURLY RATE: \$400.

Arbitron Data: Included with KECI-TV, Missoula.



For Translator Stations,
consult Index

THE TED HEPBURN COMPANY

Media Brokerage Specialist CATV, TV and Radio

Ted Hepburn, President Todd Hepburn, Vice-President
P.O. Box 42401, Cincinnati, Ohio 45242 (513) 791-8730

Montana—Butte

KXLF-TV

Ch. 4

Network Service: CBS.

Licensee: KXLF-TV Inc., Box 3500, Butte, MT 59702

Studio: 1003 S. Montana St., Butte, MT 59701.

Telephone: 406-782-0444.

Technical Facilities: Channel No. 4 (66-72 MHz). Authorized power: 100-kw visual, 20-kw aural. Antenna: 1892-ft. above av. terrain, 199-ft. above ground, 8450-ft. above sea level.

Latitude 46° 00' 27"
Longitude 112° 26' 30"

Transmitter: 3-mi. E of Butte on XL Heights.

News Services: UPI, Montana Television Network News.

Satellite Earth Station: Harris, 6.1-meter; Harris receivers.

Ownership: SJL Inc., 100%. For other interests, see KTVQ, Billings, MT.

Began Operation: Aug. 14, 1953. Sale to present owner by Garryowen Corp. (J. S. Sample) approved by FCC Dec. 23, 1983. Sale to Garryowen by Ed Craney approved by FCC Jan. 18, 1961 (*Television Digest*, Vol. 16:42; 17:4).

Represented (sales): Blair Television; Montana Television Network.

Represented (legal): Hodgson, Russ, Andrews, Woods & Good-year.

Personnel:

RON CASS, general manager & national sales manager.

DON SCHEIDECKER, news director.

MARLA WILKIN, sales manager.

CHUCK JOHNSON, chief engineer.

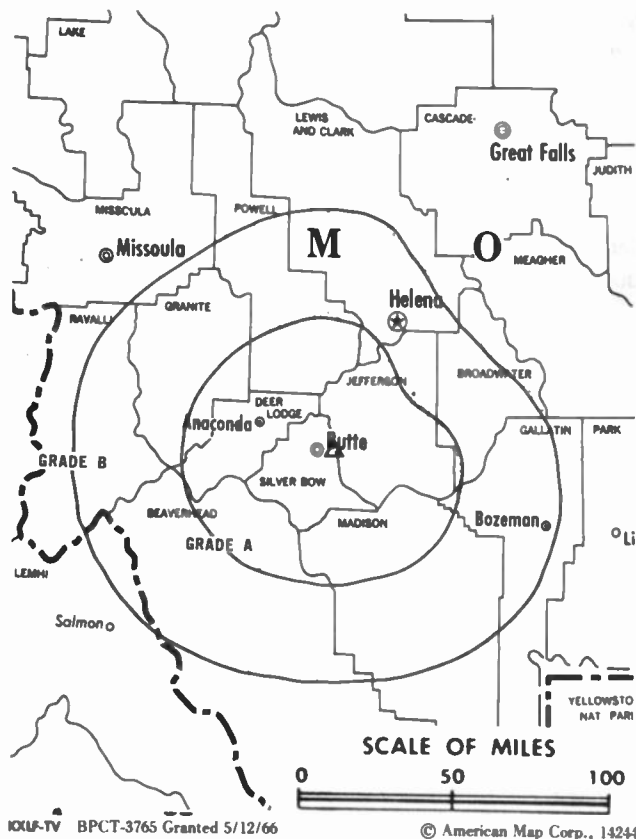
Highest 30 Sec. Rate (July 31, 1984): \$470.

NETWORK BASE HOURLY RATE: \$960.

Arbitron Data: Figures include coverage of KPAX-TV, Missoula, MT.

Total Households: © MSI Consumer Market Data as of 1/1/84 TV Homes: TV% and Circulation © 1984 Arbitron County coverage based on Arbitron study.

Net Weekly Circulation	State County	Total Households	TV Households	%
50% & Over	IDAHO			
	Lemhi	3,100	2,900	93
	MONTANA			
	Beaverhead	3,000	2,800	93
	Broadwater	1,500	1,400	93
	Deer Lodge	4,300	4,200	98
	Flathead	21,100	20,400	97
	Gallatin	16,500	15,900	96
	Granite	1,000	1,000	100
	Jefferson	2,700	2,600	96
	Lake	7,300	7,100	97
	Lewis + Clark	18,100	17,500	97
	Madison	2,100	2,100	100
	Meagher	800	800	100



Net Weekly Circulation	State County	Total Households	TV Households	%
50% & Over	Mineral	1,500	1,500	100
	Missoula	31,600	30,500	97
	Park	5,500	5,300	96
	Powell	2,300	2,200	96
	Ravalli	9,300	9,000	97
	Silver Bow	14,400	14,100	98
Between 25-49%	MONTANA			
	Sanders	3,600	3,400	94
Between 5-24%	IDAHO			
	Idaho	5,700	5,400	95
	Teton	900	900	100
MONTANA	Lincoln	6,100	5,800	95
	OREGON			
Union	9,200	8,600	93	
WYOMING	Teton	4,700	4,500	96
	Station Totals	176,300	169,900	96
Net Weekly Circulation (1984)			123,400	
Average Daily Circulation (1984)			84,300	

Montana—Glendive

KXGN-TV

Ch. 5

Network Service: CBS; NBC.

Licensee: Glendive Broadcasting Corp., 210 S. Douglas St., Glendive, MT 59330.

Studio: 210 S. Douglas St. 59330.

Telephone: 406-365-3377.

Technical Facilities: Channel No. 5 (76-82 MHz). Authorized power: 14.8-kw visual, 2.95-kw aural. Antenna: 513-ft. above av. terrain, 158-ft. above ground, 2818-ft. above sea level.

Latitude 47° 03' 15"
Longitude 104° 40' 45"

Transmitter: 4-mi. SE of city.

AM Affiliate: KXGN, 1-kw, 1400 kHz.

News Service: UPI.

Satellite Earth Station: Avitel receivers.

Ownership: Lewis W. Moore, pres., 99.7%; Elizabeth Lee Hackney, v.p., 0.1%; Lewis W. Moore, Jr., secy., 0.1%; Mark Moore, treas., 0.1%. Moore also operates local theater.

Began Operation: Nov. 1, 1957.

Represented (sales): Hooper Jones & Associates.

Represented (legal): Daly, Joyce & Borsari.

Represented (engineering): John H. Mullaney.

Personnel:

LEWIS W. MOORE, president.
DAN FRENZEL, general manager.
WINNIFRED NORTON, office manager.
MIKEL HUSEBY, chief engineer.

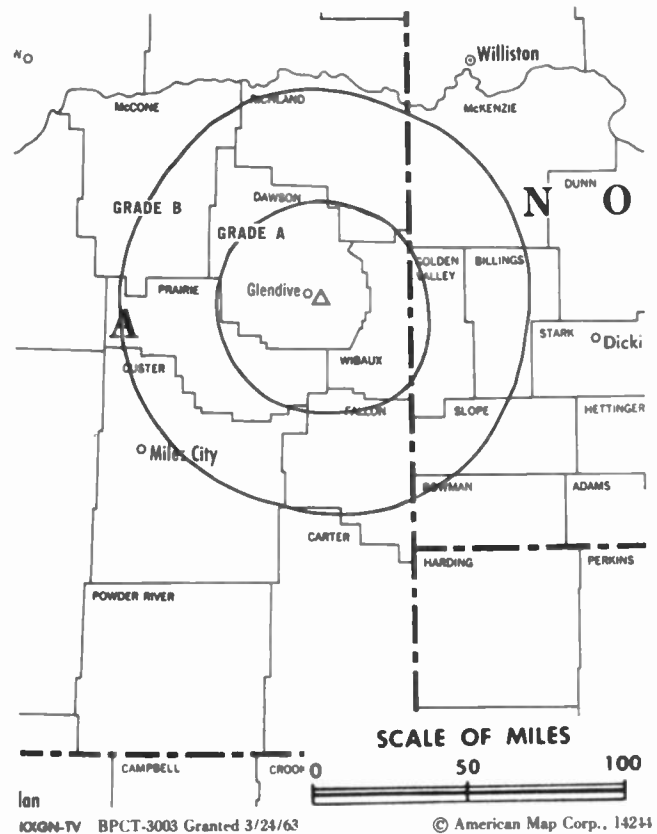
Highest One Hour Rate: \$250.

Highest 30 Sec. Rate (July 5, 1984): \$150.

NETWORK BASE HOURLY RATE: \$100.

Total Households: © MSI Consumer Market Data as of 1/1/84 TV Homes: TV% and Circulation © 1984 Arbitron County coverage based on Arbitron study.

Net Weekly Circulation	State County	Total Households	TV Households	%
50% & Over	MONTANA			
	Dawson	4,600	4,400	96
	Fallon	1,400	1,300	93
	Mc Cone	900	900	100
	Prairie	700	600	86
	Wibaux	500	500	100
	NORTH DAKOTA			
	Golden Valley	900	900	100
Between 25-49%	MONTANA			
	Carter	600	600	100
Between 5-24%	MONTANA			
	Richland	4,900	4,700	96
Station Totals		14,500	13,900	95
Net Weekly Circulation (1984)			7,700	
Average Daily Circulation (1984)			4,700	




KXGN-TV BPCT-3003 Granted 3/24/63

© American Map Corp., 14244

Station Totals do not include Counties in which Circulation is less than 5%

BLACKBURN & COMPANY, INC.



**RADIO • TV • CATV • NEWSPAPER BROKERS
NEGOTIATIONS • FINANCING • APPRAISALS**

CHICAGO	333 N. Michigan Ave., 60601	(312) 346-6460
WASHINGTON, D.C.	1111 19th St., N.W., 20036	(202) 331-9270
ATLANTA	400 Colony Sq., #1004, 30361	(404) 892-4655
BEVERLY HILLS	9465 Wilshire Blvd., 90212	(213) 274-8151

Montana—Great Falls

KFBB-TV

Ch. 5

Network Service: ABC; NBC.

Licensee: KFBB Corp., Box 1139, Great Falls 59403.

Studio: U.S. Hwy. 87, 1-mi. N of Missouri River, Great Falls.

Mailing Address: Box 1139, Great Falls, MT 59403.

Telephone: 406-453-4377. **TWX:** 910-975-1917.

Technical Facilities: Channel No. 5 (76-82 MHz). Authorized power: 100-kw visual, 20-kw aural. Antenna: 590-ft. above av. terrain, 540-ft. above ground, 4310-ft. above sea level.

Latitude 47° 32' 08"

Longitude 111° 17' 02"

Transmitter: U.S. Hwy. 87, 1-mi. N of Missouri River, Great Falls.

News Services: AP, National Weather Service.

Satellite Earth Stations: Microdyne, 7-meter; Microdyne & Channelmaster receivers.

Ownership: Wooster Republican Printing Co. Albert V. Dix, chmn.; Raymond E. Dix, pres.; Albert E. & R. Victor Dix, v.p.s, 20% each; David E. & Robert C. Dix Jr., v.p., 10%; Robert C. Dix, v.p.; Gordon C. Dix, secy.-treas.; J. Harlan Dix, 20%; Gordon C. Dix Trust, 10%. Wooster Republican Printing owns WWST-AM-FM, Wooster, OH; WRAD(AM) & WRIQ(FM), Radford, VA; WTBO(AM) & WKGO(FM), Cumberland, MD; WKAL-AM-FM, Rome, NY; is publisher of seven daily newspapers in OH & KY. Principals have cable TV interests.

Begin Operation: March 21, 1954. Sale to present owners by Advance Corp. approved by FCC April 26, 1982 (**Television Digest**, Vol. 22:8). Sale to Advance by Harriscoppe Bcstg. Corp. approved April 21, 1977. Sale to Harriscoppe by David E. Bright, Ernest Scanlon and Daniel O'Shea approved by FCC May 23, 1962 (Vol. 2:11, 22). Sale to Bright, Scanlon and O'Shea by Joseph P. Wilkins and associates approved Jan. 27, 1960 (Vol. 16:3, 5).

Represented (sales): Katz Television.

Represented (legal): Gardner, Carton & Douglas.

Personnel:

- STAN WHITMAN, general manager.
- TED SCHROEDER, program director.
- JACK FISHER, general sales manager.
- RON SCHLOSSER, chief engineer.
- JOYCE STEELE, accounting supervisor.
- MARY HOYT, traffic manager.
- DON AYERS, production/promotion manager.
- CHRIS FORHAN, news & public affairs director.

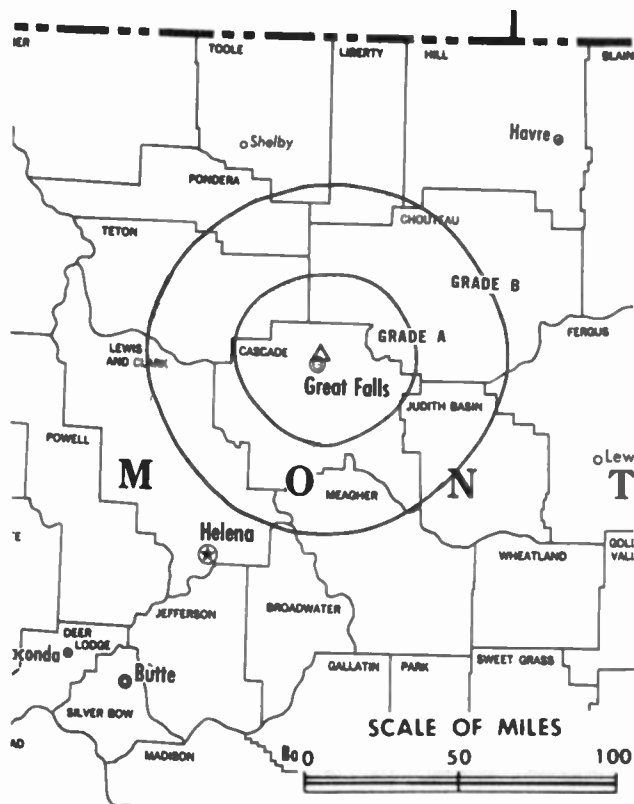
Highest One Hour Rate: \$1000.

Highest 30 Sec. Rate(July 5, 1984): \$250.

NETWORK BASE HOURLY RATE: \$700.

Total Households: © MSI Consumer Market Data as of 1/1/84 TV Homes: TV% and Circulation © 1984 Arbitron County coverage based on Arbitron study.

Net Weekly Circulation	State County	Total Households	TV Households	%
50% & Over	MONTANA			
	Blaine	2,500	2,300	92
	Broadwater	1,500	1,400	93
	Cascade	30,400	29,800	98
	Chouteau	2,200	2,100	95
	Fergus	5,100	4,800	94
	Glacier	3,500	3,300	94
	Hill	6,600	6,400	97
	Judith Basin	1,000	900	90
	Liberty	900	900	100
Meagher	800	800	100	



KFBB-TV BPCT-4340 Granted 5/7/70

© American Map Corp., 14244

Net Weekly Circulation	State County	Total Households	TV Households	%
50% & Over	Phillips	1,900	1,800	95
	Pondera	2,400	2,300	96
	Teton	2,600	2,500	96
	Toole	2,200	2,100	95
	Valley	3,700	3,500	95
MONTANA				
Between 25-49%	Lewis + Clark	18,100	17,500	97
	Roosevelt	3,500	3,400	97
MONTANA				
Between 5-24%	Jefferson	2,700	2,600	96
Station Totals		91,600	88,400	96
Net Weekly Circulation (1984)				64,300
Average Daily Circulation (1984)				40,300

TELL THEM YOU FOUND IT IN THE FACTBOOK!

Find a product you're interested in? Calling a company listed in the Factbook for details on their services?

Let them know you found them in the **TELEVISION & CABLE FACTBOOK**, the industry's most authoritative reference for cable, broadcast television and related services since 1945.

Montana—Great Falls

KRTV

Ch. 3

Network Service: NBC; CBS.

Licensee: KRTV Inc., Box 1331, Great Falls, MT 59403.

Studio: U.S. Hwy. 87, 1-mi. N of Great Falls.

Telephone: 406-453-2431.

Mailing Address: Box 1331, Great Falls, MT 59403.

Technical Facilities: Channel No. 3 (60-66 MHz). Authorized power: 100-kw visual, 10-kw aural. Antenna: 586-ft. above av. terrain, 557-ft. above ground, 4100-ft. above sea level.

Latitude 47° 32' 09"
Longitude 111° 17' 02"

Transmitter: U.S. Hwy. 87, 1-mi. N of Missouri River, Great Falls.

News Services: UPI, Montana Television Network.

Satellite Earth Station: Harris, 9-meter; Harris receivers.

Ownership: SJL Inc., 100%. SJL also owns KXLF-TV, Butte; KTVQ(TV), Billings; KPAX-TV, Missoula, MT.

Began Operation: Oct. 5, 1958. Sale to present owner by Garryowen Corp. approved by FCC Dec. 21, 1983. Sale to Garryowen by Dan Snyder & Assoc. approved by FCC Feb. 28, 1969. Previous sale by Francis N. & Robert R. Laird approved Oct. 1, 1958 (*Television Digest*, Vol. 14:40).

Represented (sales): Blair Television.

Represented (legal): Reddy, Begley & Martin.

Represented (engineering): Silliman & Silliman.

Personnel:

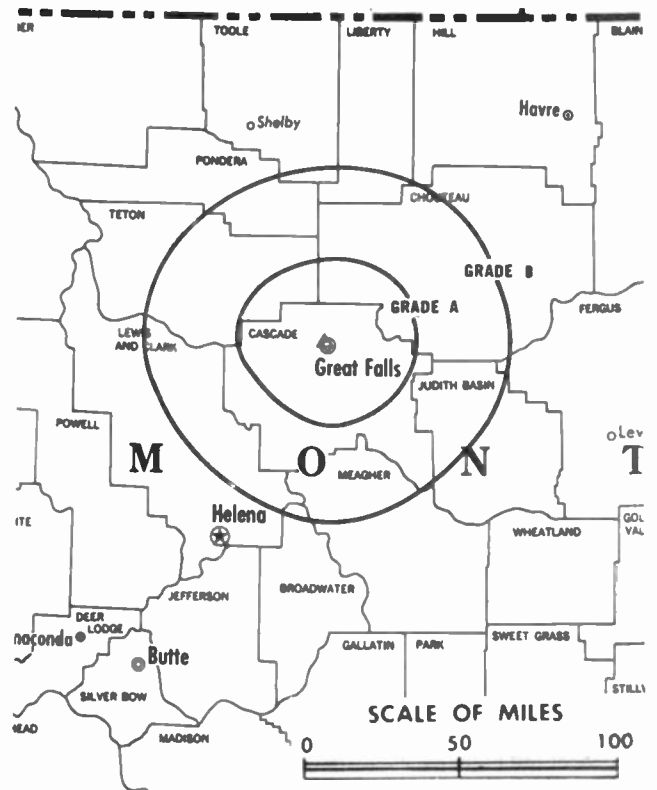
PETER B. FRIDEN, general & sales manager.
GLENN L. LOCKWOOD, operations director.
PHIL SAXTON, chief engineer.

Highest 30 Sec. Rate (Sept. 26, 1983): \$235.

NETWORK BASE HOURLY RATE: \$450.

Total Households: © MSI Consumer Market Data as of 1/1/84 TV Homes: TV% and Circulation © 1984 Arbitron County coverage based on Arbitron study.

Net Weekly Circulation	State County	Total Households	TV Households	%
50% & Over	MONTANA			
	Blaine	2,500	2,300	92
	Cascade	30,400	29,800	98
	Chouteau	2,200	2,100	95
	Fergus	5,100	4,800	94
	Glacier	3,500	3,300	94
	Hill	6,600	6,400	97
	Judith Basin	1,000	900	90
	Liberty	900	900	100



KRTV BPCT-4457 Granted 10/18/71

© American Map Corp., 14244

Net Weekly Circulation	State County	Total Households	TV Households	%
50% & Over	Phillips	1,900	1,800	95
	Pondera	2,400	2,300	96
	Teton	2,600	2,500	96
	Toole	2,200	2,100	95
	Valley	3,700	3,500	95
Between 25-49%	MONTANA			
	Broadwater	1,500	1,400	93
	Garfield	600	500	83
	Meagher	800	800	100
Between 5-24%	MONTANA			
	Flathead	21,100	20,400	97
	Jefferson	2,700	2,600	96
	Roosevelt	3,500	3,400	97
Station Totals		95,200	91,800	96
Net Weekly Circulation (1984)			61,000	
Average Daily Circulation (1984)			42,900	

TV - Radio - CATV - Newspaper

Robert W. Rounsaville & Associates

MEDIA BROKERS AND CONSULTANTS

ATLANTA, GA 30355 P.O. Box 11898 (404) 261-3000 /1-800-531-1500
ORLANDO, FL 32802 P.O. Box 2991 (305) 423-9426 /1-800-328-3500

Montana—Hardin-Billings

KOUS-TV

Ch. 4

(Also operates satellite KYUS-TV, Miles City)

Network Service: NBC.

Licensee: KOUS-TV Inc., Drawer D, Hardin, MT 59034.

Studio: West 3rd St., Hardin.

Mailing Address: Drawer D, Hardin, MT 59034.

Telephone: 406-665-3320 (Hardin); 406-252-4004 (Billings).

Technical Facilities: Channel No. 4 (66-72 MHz). Authorized power: 100-kw visual, 10-kw aural. Antenna: 1060-ft. above av. terrain, 628-ft. above ground, 4688-ft. above sea level.

Latitude 45° 44' 29"
Longitude 108° 08' 19"

Transmitter: Pryor Star Route, Billings.

News Service: AP.

Satellite Earth Stations: In operation; 4-meter.

Ownership: Daniel W. Coon, pres., 15%; Martha Creath, secy., 39%; Calvin Cafritz, 39%; Thom Curtis, gen. mgr., 2%.

Began Operation: Nov. 26, 1980.

Represented (sales): Seltel Inc; Bob Hix (Denver).

Represented (legal): Fortas & Hardman.

Personnel:

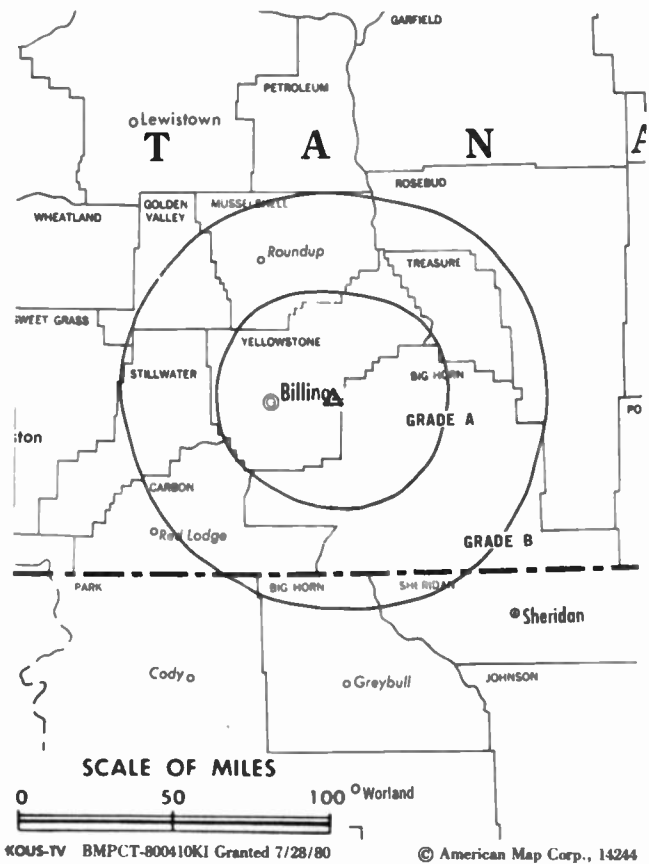
DANIEL W. COON, president
THOM CURTIS, general manager.
DANA KEHR, station manager.
STEVE KITTELSON, national sales manager.

Highest One Hour Rate: \$1200.

Highest 30 Sec. Rate: \$200.

Total Households: © MSI Consumer Market Data as of 1/1/84 TV Homes: TV% and Circulation © 1984 Arbitron County coverage based on Arbitron study.

Net Weekly Circulation	State County	Total Households	TV Households	%
50% & Over	MONTANA			
	Big Horn	3,400	3,200	94
	Carbon	3,500	3,400	97
	Golden Valley	400	400	100
	Musselshell	1,900	1,800	95
	Petroleum	200	200	100
	Rosebud	3,800	3,600	95
	Stillwater	2,100	2,100	100
	Wheatland	900	900	100
Yellowstone	44,000	43,300	98	
Between 25-49%	MONTANA			
	Phillips	1,900	1,800	95
	Treasure	400	400	100
Between 5-24%	MONTANA			
	Garfield	600	500	83
	Meagher	800	800	100
	Sweet Grass	1,300	1,200	92
	WYOMING			
Big Horn	4,400	4,200	95	
Park	8,600	8,200	95	
Sheridan	10,500	10,000	95	
Station Totals		88,700	86,000	96
Net Weekly Circulation (1984)				48,600
Average Daily Circulation (1984)				25,500



KOUS-TV BNPCT-800410KI Granted 7/28/80

© American Map Corp., 14244

ATTENTION: DIRECT MAIL USERS

REACH U.S. OPERATING CABLE SYSTEMS WITH TELEVISION DIGEST'S COMPUTERIZED MAILING LISTS. COMMERCIAL AND EDUCATIONAL TV STATION LABELS ALSO AVAILABLE. CHESHIRE OR PRESSURE SENSITIVE LABELS AVAILABLE. ZIP SEQUENCE AND MAIL CODES AT NO EXTRA CHARGE. SPECIAL SORTS UPON REQUEST.

For more information, call collect: (202) 872-9200.



Television Digest, Inc.
1836 Jefferson Place, N.W.
Washington, D.C. 20036

Montana—Helena

KTVG

Ch. 12

Network Service: NBC.

Licensee: Helena TV Inc., Box 6125, Helena, MT 59601.

Studio: 2433 N. Montana Ave., Helena 59601.

Telephone: 406-443-5050.

Technical Facilities: Channel No. 12 (204-210 MHz). Authorized power: 117-kw visual, 11.7-kw aural. Antenna: 2250-ft. above av. terrain, 176-ft. above ground, 7929-ft. above sea level.

Latitude 46° 49' 35"
Longitude 111° 42' 33"

Transmitter: Hogback Mtn., approx. 22-mi. NE of Helena.

News Services: UPI, NBC.

Satellite Earth Station: In operation.

Ownership: Lynn H. Koch, 88.21%; Stanley E. Wilson & Gwendolyn Wilson, 5.897% each.

Began Operation: Jan. 1, 1958. Left air Feb. 5, 1959; resumed operation Aug. 6, 1959 (**Television Digest**, Vol. 15:6, 33, 36). Sale to Helena TV Inc. by Joseph S. Sample, who took over all properties from Ed Craney was approved by FCC Jan. 18, 1961 (Vol. 16:42; 17:4). Sale by Helena TV Inc. approved June 5, 1963 (Vol. 3:23). Sale of control by Paul B. McAdam & A. W. Scribner approved by FCC Dec. 18, 1968. Sale to present owners approved Nov. 29, 1979.

Represented (sales): Unirep; McGuire Co. (Denver & Salt Lake City); S/R Reps (Seattle & Portland); Hyett/Ramsland Co. (Minneapolis); KLM Media (Dallas & Houston); Pearse Sales (Detroit).

Represented (legal): Wiley, Johnson & Rein.

Personnel:

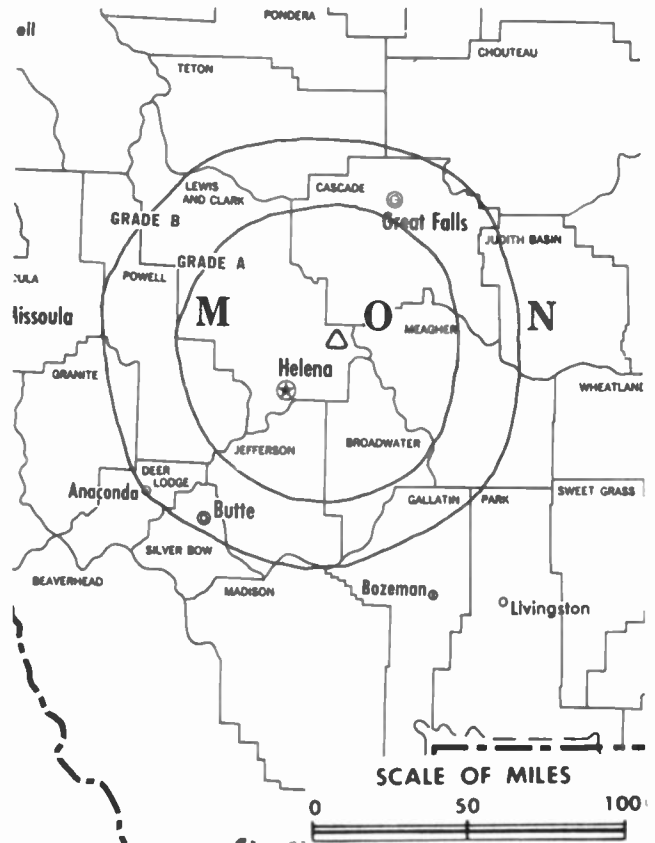
LYNN H. KOCH, president & general manager.
HAL PECK, program director.
RON WALDEN, chief engineer.
PAUL FITZGERALD, news director.

Highest 30 Sec. Rate (July 1, 1984): \$100.

NETWORK BASE HOURLY RATE: \$125.

Total Households: © MSI Consumer Market Data as of 1/1/84 TV Homes: TV% and Circulation © 1984 Arbitron County coverage based on Arbitron study.

Net Weekly Circulation	State County	Total Households	TV Households	%
MONTANA				
50% & Over	Broadwater	1,500	1,400	93
	Lewis + Clark	18,100	17,500	97



KTVG BMPCT-811005K1 Granted 11/3/81 © American Map Corp., 14244

Net Weekly Circulation	State County	Total Households	TV Households	%
MONTANA				
Between 25-49%	Cascade	30,400	29,800	98
	Chouteau	2,200	2,100	95
	Jefferson	2,700	2,600	96
	Meagher	800	800	100
	Teton	2,600	2,500	96
MONTANA				
Between 5-24%	Gallatin	16,500	15,900	96
Station Totals		74,800	72,600	97
Net Weekly Circulation (1984)			32,400	
Average Daily Circulation (1984)			14,700	

For CPs & Applications, consult Index

TV - Radio - CATV - Newspaper

Robert W. Rounsaville & Associates

MEDIA BROKERS AND CONSULTANTS

ATLANTA, GA 30355 P.O. Box 11898 (404) 261-3000 /1-800-531-1500
ORLANDO, FL 32802 P.O. Box 2991 (305) 423-9426 /1-800-328-3500

Montana—Kalispell

KCFW-TV

Ch. 9

(Satellite of KECI-TV, Missoula, MT)

Network Service: NBC; CBS.

Licensee: Eagle Communications Inc., Box 857, Kalispell, MT 59901.

Studio: 401 First Ave. E., Box 857, Kalispell, MT 59901.

Telephone: 406-755-5239.

Technical Facilities: Channel No. 9 (186-192 MHz). Authorized power: 26.5-kw visual, 5.3-kw aural. Antenna: 2794-ft. above av. terrain, 240-ft. above ground, 6898-ft. above sea level.

Latitude 48° 00' 48"
Longitude 114° 21' 55"

Transmitter: Blacktail Mtn., 6.5-mi. W of Lakeside, MT.

News Service: AP.

Satellite Earth Station: In operation.

Ownership: See KECI-TV, Missoula, MT.

Began Operation: June 10, 1968.

Represented (sales): Katz Television.

Represented (legal): Cohn & Marks.

Personnel:

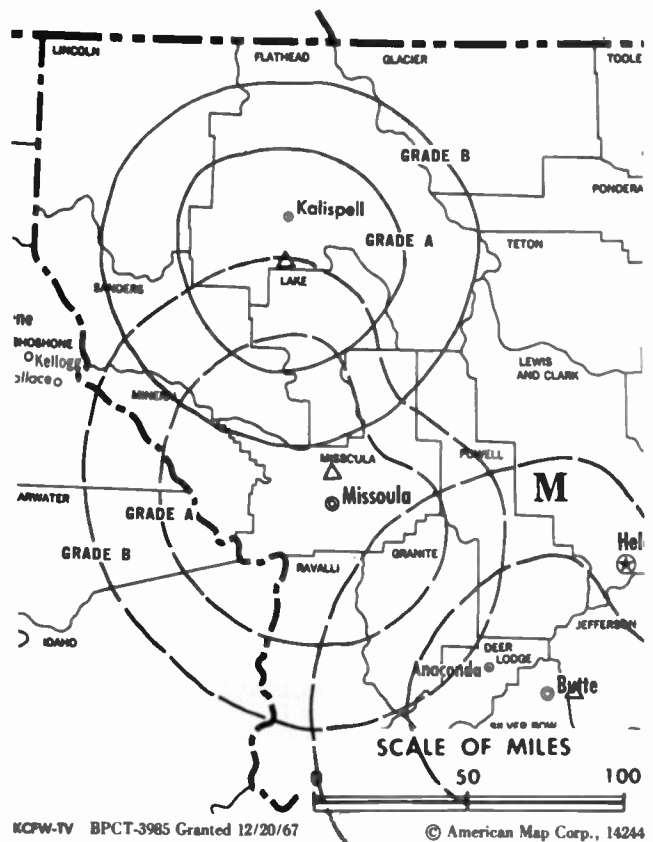
MIKE STOCKLIN, general manager.
MARK HOLSTON, news director.
CHRIS NEUHAUSEN, chief engineer.

Highest 30 Sec. Rate (July 10, 1984): \$100.

NETWORK BASE HOURLY RATE: \$400.

Total Households: © MSI Consumer Market Data as of 1/1/84 TV Homes: TV% and Circulation © 1984 Arbitron County coverage based on Arbitron study.

Net Weekly Circulation	State County	Total Households	TV Households	%
50% & Over	MONTANA			
	Flathead	21,100	20,400	97
	Lincoln	6,100	5,800	95
Between 25-49%	MONTANA			
	Lake	7,300	7,100	97
Station Totals		34,500	33,300	96
Net Weekly Circulation (1984)			25,500	
Average Daily Circulation (1984)			18,200	



COMMUNICATIONS DAILY

THE ONLY DAILY NEWS SERVICE
FOR THE
TELECOMMUNICATIONS INDUSTRY

Call collect for more information—
202-872-9200

Published by Television Digest, Inc.

Montana—Miles City

KYUS-TV

Ch. 3

(Satellite of KOUS-TV, Hardin, MT)

Network Service: NBC.

Licensee: KOUS-TV Inc., Drawer D, Hardin 59304.

Studio: 1-mi. NW of Miles City.

Mailing Address: Box 1074, Hardin, MT 59034.

Telephone: 406-232-3540.

Technical Facilities: Channel No. 3 (60-66 MHz). Authorized power: 10.2-kw visual, 1.02-kw aural. Antenna: 125-ft. above av. terrain, 59-ft. above ground, 2664-ft. above sea level.

Latitude 46° 25' 56"
Longitude 105° 51' 31"

Transmitter: 1-mi. NW of Miles City.

Ownership: Daniel Coon, pres., 14.5; Thom Curtis, v.p., 2%; Martha Creath, secy., 39.4%; Calvin Cafritz, treas., 43.1%.

Began Operation: Sept. 1, 1969. Sale by Custer Bcstg. Corp. to KOUS-TV approved March 14, 1984 by FCC.

Represented (sales): Seltel; Bob Hix (Denver).

Personnel:

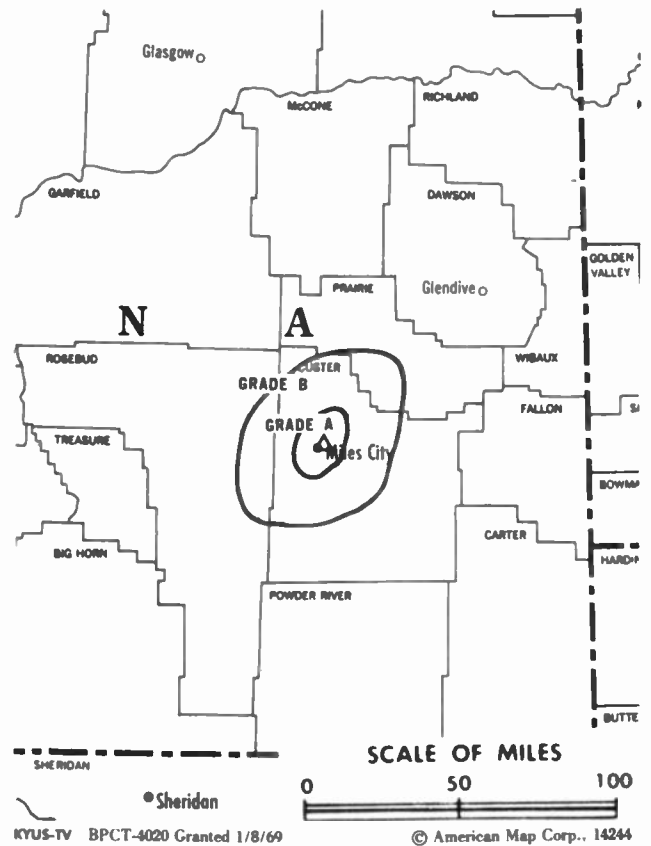
STEVE KITTELSON, station manager.
BETTE S. CHEW, operations manager & program director.
STEVE EASLEY, chief engineer.

Highest One Hour Rate: \$175.

Highest 30 Sec. Rate (July 30, 1984): \$60.

Total Households: © MSI Consumer Market Data as of 1/1/84 TV Homes: TV% and Circulation © 1984 Arbitron County coverage based on Arbitron study.

Net Weekly Circulation	State County	Total Households	TV Households	%
50% & Over	MONTANA			
	Custer	5,300	5,000	94
	Prairie	700	600	86
Between 25-49%	MONTANA			
	Rosebud	3,800	3,600	95
Station Totals		9,800	9,200	93
Net Weekly Circulation (1984)			5,300	
Average Daily Circulation (1984)			2,500	



Media Brokerage Specialist
CATV, TV and Radio

**THE
TED HEPBURN
COMPANY**

Ted Hepburn, President Todd Hepburn, Vice-President
P.O. Box 42401, Cincinnati, Ohio 45242 (513) 791-8730

Montana—Missoula

KECI-TV

Ch.13

(Operates satellites KCFW-TV, Kalispell & KTVM, Butte, MT)

Network Service: NBC; ABC.

Licensee: Eagle Communications Inc., TV Bldg., 340 W. Main St., Missoula, MT 59802.

Studio: 340 W. Main St., Missoula, MT 59802.

Telephone: 406-721-2063. **TWX:** 406-543-3521.

Technical Facilities: Channel No. 13 (210-216 MHz). Authorized power: 300-kw visual, 30-kw aural. Antenna: 2000-ft. above av. terrain, 289-ft. above ground, 7060-ft. above sea level.

Latitude 47° 01' 05"

Longitude 114° 00' 41"

Transmitter: 10-mi. N of Missoula, near Evaro, MT.

News Service: AP.

Satellite Earth Station: Harris, 3-meter.

Ownership: Precht Communications Inc., 100%. Officers: Robert H. Precht, chmn.-secy.; Michael Stocklin, v.p.; Ronald Greenberg. Precht is buying WPTY-TV, Memphis, TN.

Began Operation: July 1, 1954. Sale by Mosby's Inc. to KMSO-TV Inc. approved Sept. 11, 1964 by FCC (*Television Digest*, Vol. 4:32, 38). Sale to present owner by Dale G. Moore approved Aug. 24, 1978.

Represented (sales): Katz Television.

Represented (legal): Cohn & Marks.

Represented (engineering): A. D. Ring & Associates.

Personnel:

MICHAEL J. STOCKLIN, general manager.

LOIS ADAMS, program director.

STEVE FETVEIT, news director.

LARRY ARBAUGH, chief engineer.

Highest One Hour Rate: \$1500.

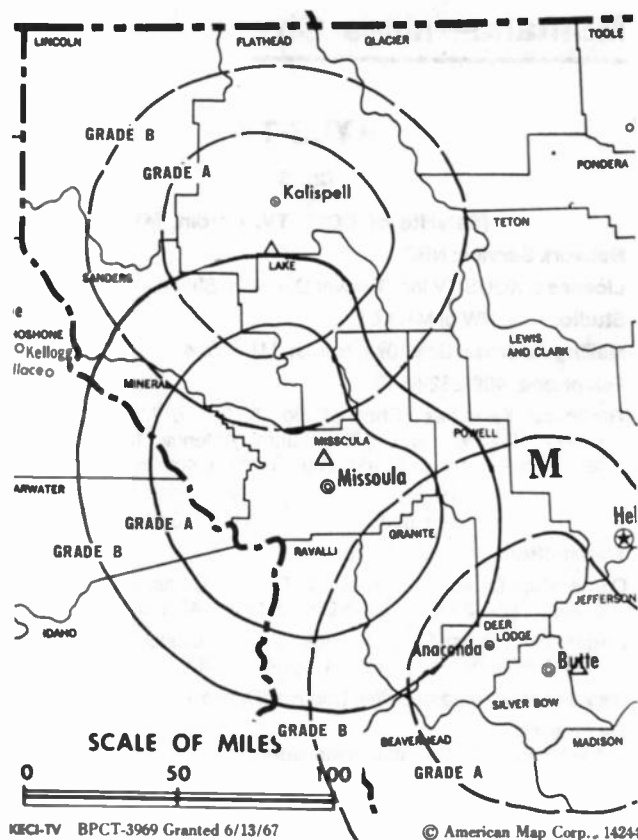
Highest 30 Sec. Rate (July 10, 1984): \$340.

NETWORK BASE HOURLY RATE: \$800.

Arbitron Data: Figures include coverage of KTVM, Butte.

Total Households: © MSI Consumer Market Data as of 1/1/84 TV Homes: TV% and Circulation © 1984 Arbitron County coverage based on Arbitron study.

Net Weekly Circulation	State County	Total Households	TV Households	%
50% & Over	IDAHO			
	Lemhi	3,100	2,900	93
	MONTANA			
	Beaverhead	3,000	2,800	93
	Deer Lodge	4,300	4,200	98
	Gallatin	16,500	15,900	96
	Granite	1,000	1,000	100



KECI-TV BPCT-3969 Granted 6/13/67

© American Map Corp., 14244

Net Weekly Circulation	State County	Total Households	TV Households	%	
50% & Over	Jefferson	2,700	2,600	96	
	Lake	7,300	7,100	97	
	Madison	2,100	2,100	100	
	Mineral	1,500	1,500	100	
	Missoula	31,600	30,500	97	
	Powell	2,300	2,200	96	
	Ravalli	9,300	9,000	97	
	Silver Bow	14,400	14,100	98	
	MONTANA				
	Between 25-49%	Sanders	3,600	3,400	94
IDAHO					
Between 5-24%	Shoshone	6,800	6,600	97	
MONTANA					
	Broadwater	1,500	1,400	93	
	Flathead	21,100	20,400	97	
	Meagher	800	800	100	
	Park	5,500	5,300	96	
	Sweet Grass	1,300	1,200	92	
Station Totals		139,700	135,000	96	
Net Weekly Circulation (1984)			87,600		
Average Daily Circulation (1984)			52,700		

Montana—Missoula

KMSO-TV

Ch. 17

Network Service: None, independent.

Grantee: James A. Bender, Box 2727, Missoula, MT 59806.

Technical Facilities: Channel No. 17 (488-494 MHz). Authorized power: 1000-kw max. visual, 200-kw max. aural. Antenna: 2615-ft. above av. terrain, 249-ft. above ground, 7753-ft. above sea level.

Latitude 47° 02' 24"
Longitude 113° 59' 00"

Transmitter: Big Sky Mtn., 11-mi. N of Missoula.

News Service: UPI.

Satellite Earth Station: Andrew, 7-meter.

Ownership: James A. Bender, 100%.

Due to Begin Operation: Jan. 1985.

Represented (legal): Fisher, Wayland, Cooper & Leader.

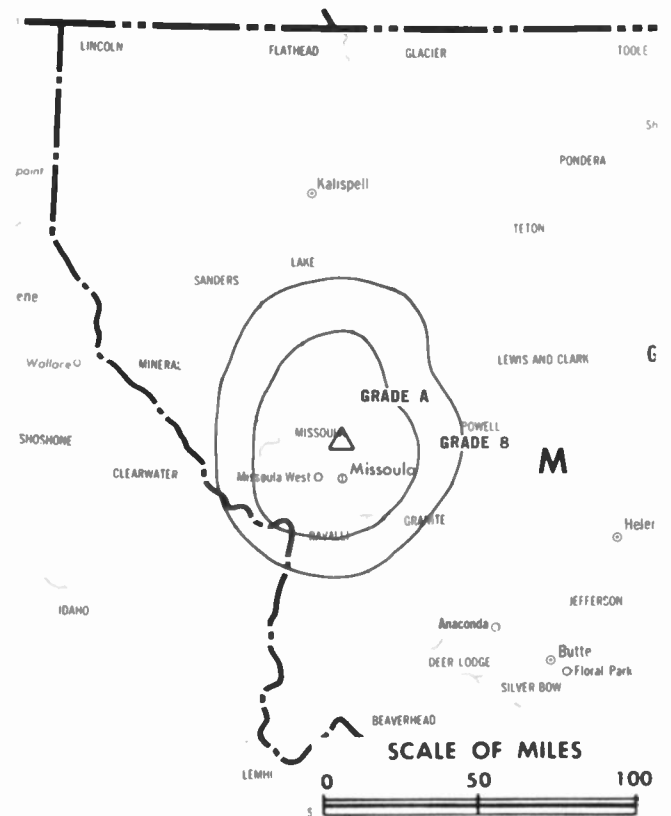
Personnel:

JAMES A. BENDER, station manager.

JOHN M. OLWIN, operations manager.

Rates: Not available.

**For CPs & Applications,
consult Index**



KMSO-TV BPCT—820622KE Granted 8/22/83

© American Map Corp., No. 14244

Montana—Missoula

KPAX-TV

Ch. 8

(Satellite of KXLF-TV, Butte, MT)

Network Service: CBS.

Licensee: KPAX-TV Inc., Box 4827, Missoula, MT 59806.

Studio: 2204 Regent, Missoula, MT 59801.

Technical Facilities: Channel No. 8 (180-186 MHz). Authorized power: 275-kw max. & 257-kw horizontal visual, 51.5-kw max. & 48-kw horizontal aural. Antenna: 2150-ft. above av. terrain, 284-ft. above ground, 7101-ft. above sea level.

Latitude 47° 01' 06"
Longitude 114° 00' 41"

Transmitter: TV Mountain, 4-mi. E of Evaro.

News Service: UPI.

Satellite Earth Station: In operation.

Ownership: See KTVQ(TV), Billings, MT.

Began Operation: May 1, 1970. Sale to present owner by Garryowen Corp. approved by FCC Dec. 23, 1983.

Represented (sales): Blair Television.

Represented (legal): Reddy, Begley & Martin.

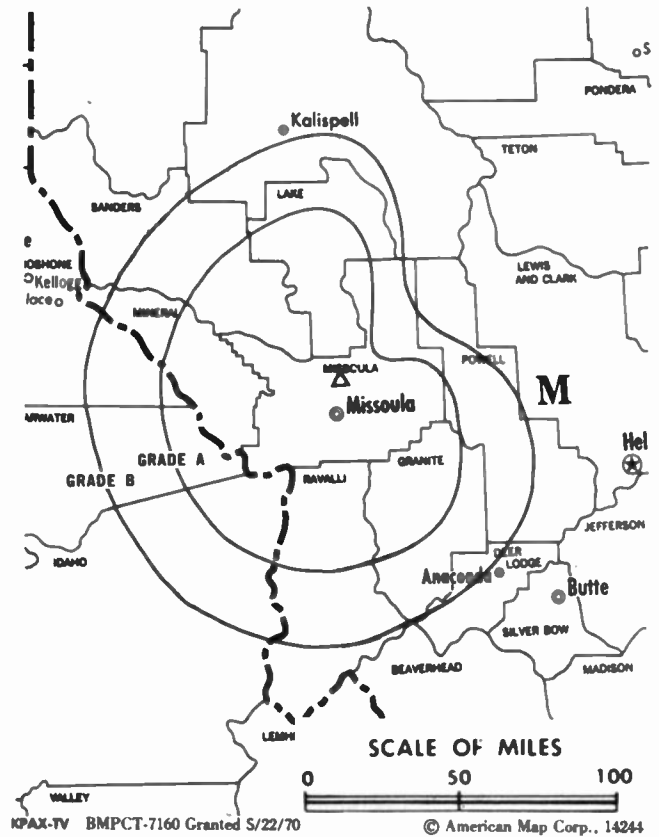
Personnel:

DAVID F. SAMPLE, general manager & film buyer.
SUZANNE LAGONI, news director.
JEROME MacDONALD, chief engineer.

Highest 30 Sec. Rate (July 7, 1984): \$300.

Rates: Sold separately or in combination with KXLF-TV, Butte.

Arbitron Data: Included with KXLF-TV, Butte.



**For Group Ownership of TV Stations,
consult Index**

TARGET/AID SEPARATES THE MEN FROM THE BOYS

Even the men 18-24 from the boys 18-24. Not to mention the boys from the girls, the old money from the new money, the Mercedes set from the tractor set from the Mercedes *and* tractor set. . . In fact, TARGET/AID helps to define audiences to a degree never possible before.

TARGET/AID® uses ClusterPlus™, a powerful marketing segmentation tool developed by Donnelley Marketing Information Services and Simmons Market Research Bureau, to profile a market or an audience by lifestyle characteristics. That gives you a big advantage over just age and sex demographics,

MEN

because lifestyles are much better indicators of the products and services consumers are likely to buy.

TARGET/AID can bring a whole new perspective to broadcast advertising.

Now you can determine more than just the specific demographics of a broadcast audience; you can see what kind of *consumers* those numbers represent.

TARGET/AID lets you sharpen and refine your sales and marketing approach. You can differentiate stations, programming and formats from others with seemingly identical audience ratings. Even markets with similar rankings can be totally different when you examine the lifestyles of their populations.

TARGET/AID is the tool that allows you to pinpoint those audience differences and use them to your advantage.

That means a better selling approach for stations and better buying strategies for advertisers.

So whether your audience drives a tractor, or a Mercedes or both, TARGET/AID can help you identify your targets and deliver them more efficiently. Because TARGET/AID defines audiences like never before.

TARGET/AID-The Ratings and Lifestyle Connection.

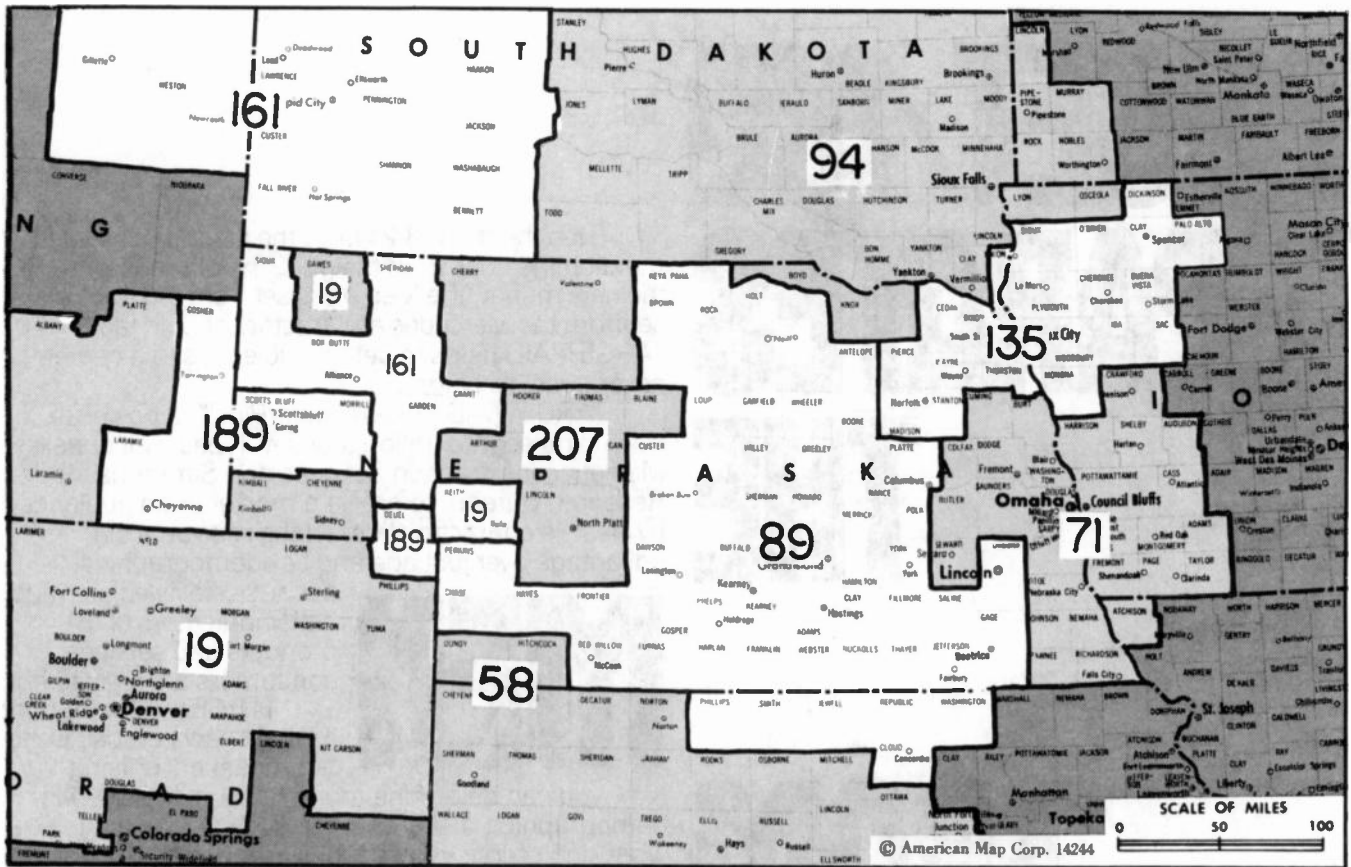
Available only from Arbitron Ratings.
Contact your Arbitron Representative.
(212) 887-1300

ARBITRON® RATINGS

 ARBITRON RATINGS COMPANY
a Control Data Company



Nebraska



Nebraska Station Status as of August 15, 1984

	VHF	UHF	TOTAL
Commercial Television Stations	14	0	14
Educational Television Stations	6	3	9
			23

Market	Arbitron ADI TV Households	Rank	Market Area Commercial TV Stations
Denver, CO.....	937,700	19	KCNC-TV (4), KCWS (3), KDVR (31), KMGH-TV (7), KUSA-TV (9), KWGN-TV (2)
Wichita-Hutchinson, KS.....	416,900	58	KAKE-TV (10), KAYS-TV (7), KLOE-TV (10), KSNC (2), KSNG (11), KSNK (8), KSNW (3), KTVC (6), KUPK-TV (13), KWCH-TV (12)
Omaha, NE.....	339,400	71	KETV (7), KMTV (3), WOWT (6)
Lincoln-Hastings-Kearney, NE.....	256,600	89	KBGT-TV (8), KGIN-TV (11), KHAS-TV (5), KHGI-TV (13), KOLN-TV (10), KSNB-TV (4), KWNB-TV (6)
Sioux Falls-Mitchell, SD.....	233,900	94	KABY-TV (9), KDLO-TV (3), KDLT (5), KELO-TV (11), KPLO-TV (6), KPRY-TV (4), KSFY-TV (13)
Sioux City, IA.....	148,200	135	KCAU-TV (9), KMEG (14), KTIV (4)
Cheyenne, WY.....	49,700	189	KSTF (10), KTVS (3), KYCU-TV (5)
North Platte, NE.....	15,900	207	KNOP-TV (2)

Nebraska—Albion

KBGT-TV

Ch. 8

(Semi-satellite of KHGI-TV, Kearney, NE)

Network Service: ABC.

Licensee: Amaturu Group Inc., Box 220, Kearney, NE 68847.

Telephone: 308-793-2494.

TWX: 910-960-3746.

Technical Facilities: Channel No. 8 (180-186 MHz). Authorized power: 316-kw visual, 28.2-kw aural. Antenna: 1150-ft. above av. terrain, 1134-ft. above ground, 3034-ft. above sea level.

Latitude 41° 40' 54"

Longitude 97° 52' 38"

Transmitter: 6-mi. E of Albion, 1.2-mi. S of Rte. 91.

News Services: AP, CNN, National Weather Service, Environmental Satellite Services.

Satellite Earth Stations: Prodelin, 5-meter; Pinzone receivers.

Ownership: See KHGI-TV, Kearney, NE.

Began Operation: December 5, 1964.

Represented (sales): Katz Television.

Represented (legal): Koteen & Naftalin.

Represented (engineering): Jules Cohen & Associates.

Personnel:

JOSEPH C. AMATURO, chairman.

FRANK E. BROUSSEAU, president & general manager.

WAYNE W. LANSCH, vice president & general sales manager.

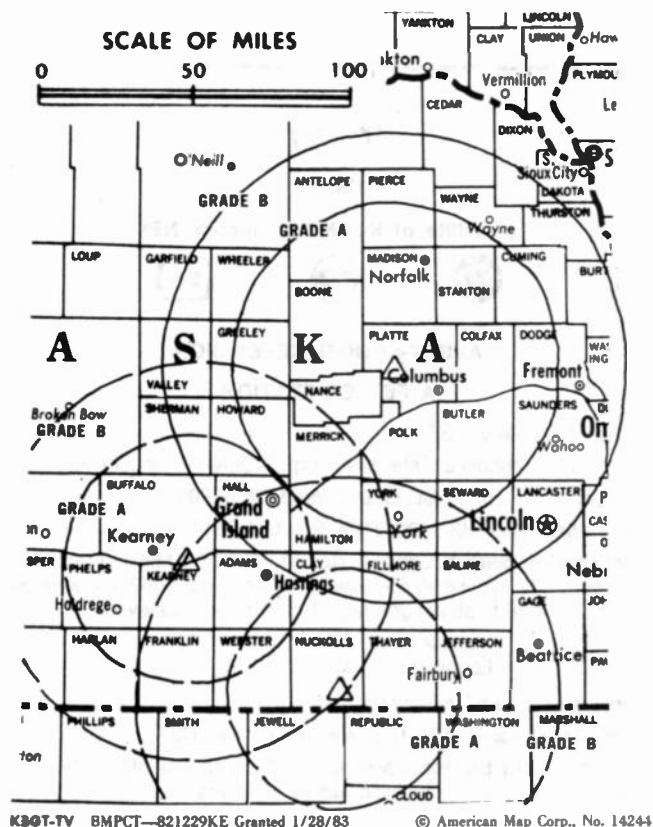
GLENDIA McCUTCHEON, program director.

JERRY FUEHRER, chief engineer.

RAY GEARHART, news director.

Highest 30 Sec. Rate (Oct. 1, 1984): \$500.

Arbitron Data: Included with parent KHGI-TV, Kearney, NE.



VIDEO WEEK

for current reports on the home video industry
Call 202-872-9200 for more information.

Nebraska—Grand Island

KGIN-TV

Ch. 11

(Satellite of KOLN-TV, Lincoln, NE)



EVERY-KNODEL TELEVISION

A FETZER STATION

Network Service: CBS.

Licensee: Cornhusker Television Corp., KOLN-TV, Lincoln, NE.

Studio: 231 S. Locust St., Grand Island, NE 68801.

Telephone: 308-382-6100. **TWX:** 910-621-8114.

Technical Facilities: Channel No. 11 (198-204 MHz). Authorized power: 316-kw visual, 55.5-kw aural. Antenna: 1009-ft. above av. terrain, 1066-ft. above ground, 3146-ft. above sea level.

Latitude 40° 35' 20"
Longitude 98° 48' 10"

Transmitter: 10-mi. NE of Minden.

News Services: AP, UPI, U.S. Weather Bureau, CBS.

Satellite Earth Stations: Microdyne, 7-meter; Scientific-Atlanta 7-meter & 4.6-meter; Scientific-Atlanta receivers.

Ownership: See KOLN-TV, Lincoln.

Began Operation: October 1, 1961.

Represented (sales): Avery-Knodel Inc.

Represented (legal): Wilkinson, Barker, Knauer & Quinn.

Represented (engineering): Lohnes & Culver.

Personnel:

Same as KOLN-TV.

STAN LINNERTZ, manager, Grand Island.

BOB SCHNUELLE, director of public relations & public affairs, Grand Island.

Rates: See KOLN-TV.

NETWORK BASE HOURLY RATE: Combination rate with KOLN-TV, Lincoln.

Arbitron Data: Included with parent KOLN-TV, Lincoln, NE.



Did you read
Television Digest
this week?

Nebraska—Hastings

KHAS-TV

Ch. 5

Network Service: NBC.

Licensee: Nebraska Television Corp., Box 578, Hastings 68901.

Studio: Hwy. 281, 3-mi. N of Hastings.

Telephone: 402-463-1321. **TWX:** 402-596-1490.

Mailing Address: Box 578, Hastings, NE 68901.

Technical Facilities: Channel No. 5 (76-82 MHz). Authorized power: 100-kw visual, 20-kw aural. Antenna: 730-ft. above av. terrain, 767-ft. above ground, 2707-ft. above sea level.

Latitude 40° 39' 06"

Longitude 98° 23' 04"

Transmitter: Hwy. 281, 3-mi. N of Hastings.

AM Affiliate: KHAS, 1-kw, 1230 kHz.

News Services: AP, NBC.

Satellite Earth Stations: 3 in operation; Harris receivers.

Ownership: Seaton Publishing Co., 51.54%; Morrison-Quirk Grain Corp., 3.64%; Radio KHAS, Hastings, 4.07%; John Spady Estate, 1.75%; Gladys D. Seaton, 3.30%; James D. Conway, 2.83%; Lloyd P. Kissinger, 1.45%; over 100 other stockholders, none with as much as 2%. **Officers:** G. D. Seaton, pres.; James D. Conway, secy.-treas.; Duane B. Allison, asst. secy.; John T. Benson, asst. secy. Seaton family owns **Hastings Tribune**, controls KHAS; KGGF, Coffeyville, KS; KMAN & KMKF(FM), Manhattan, KS; KFYO, Lubbock, TX and publishes chain of Western newspapers.

Began Operation: Jan. 1, 1956.

Represented (sales): Seltel Inc.

Represented (legal): Dow, Lohnes & Albertson.

Personnel:

JOHN T. BENSON JR., general manager.

BILL HUGHES, general sales manager.

JOE MARTIN, news director.

DUANE B. ALLISON, chief engineer.

Highest 30 Sec. Rate (July 26, 1983): \$525.

NETWORK BASE HOURLY RATE: \$450.

Total Households: © MSI Consumer Market Data as of 1/1/84 TV Homes: TV% and Circulation © 1984 Arbitron County coverage based on Arbitron study.

Net Weekly Circulation	State County	Total Households	TV Households	%
50% & Over	KANSAS			
	Jewell	2,100	2,000	95
	Phillips	2,900	2,800	97
	NEBRASKA			
	Adams	12,400	12,300	99
	Boone	2,700	2,700	100
	Buffalo	13,100	13,000	99
	Clay	3,000	3,000	100
	Fillmore	3,000	3,000	100
	Franklin	1,700	1,700	100
	Garfield	900	900	100
	Greeley	1,200	1,200	100
	Hall	18,600	18,400	99
	Hamilton	3,600	3,600	100
	Harlan	1,700	1,700	100
	Howard	2,400	2,400	100
	Kearney	2,600	2,600	100
	Merrick	3,200	3,200	98
	Nuckolls	2,600	2,500	96



Net Weekly Circulation	State County	Total Households	TV Households	%
50% & Over	Phelps	3,700	3,700	100
	Polk	2,300	2,300	100
	Sherman	1,600	1,600	100
	Thayer	2,900	2,900	100
	Valley	2,200	2,100	95
	Webster	1,900	1,900	100
	York	5,800	5,700	98
Between 25-49%	KANSAS			
	Republic	3,100	3,000	97
	NEBRASKA			
	Dawson	8,800	8,700	99
	Jefferson	3,800	3,700	97
Between 5-24%	Loup	300	300	100
	Nance	1,700	1,700	100
	Rock	900	900	100
	Saline	5,300	5,200	98
	KANSAS			
	Clay	4,100	4,000	98
	Cloud	4,800	4,700	98
	Washington	3,300	3,200	97
	NEBRASKA			
	Brown	1,700	1,600	94
Custer	5,300	5,200	98	
Gage	9,200	9,100	99	
Gosper	800	800	100	
Mc Pherson	200	200	100	
Platte	10,800	10,700	99	
Seward	5,800	5,700	98	
Wheeler	400	400	100	
Station Totals		170,800	168,700	98
Net Weekly Circulation (1984)				100,300
Average Daily Circulation (1984)				57,100

Nebraska—Hayes Center

KWNB-TV

Ch. 6

(Satellite of KHGI-TV, Kearney, NE)

Network Service: ABC.

Licensee: Amaturio Group Inc., Box 220, Kearney, NE 68847.

Studio: County Rd., 8-mi. N of Hayes Center.

Telephone: 308-743-2494, NTV Network, Axtell, NE.

TWX: 910-960-3746.

Technical Facilities: Channel No. 6 (82-88 MHz). Authorized power: 100-kw visual, 11.2-kw aural. Antenna: 710-ft. above av. terrain, 586-ft. above ground, 3851-ft. above sea level.

Latitude 40° 37' 32"
Longitude 101° 01' 46"

Transmitter: County Rd., 8-mi. N of Hayes Center.

News Services: AP, ABC, CNN, National Weather Service, Environmental Satellite Services.

Satellite Earth Stations: Prodelin, 5-meter; Pinzone receivers.

Ownership: See KHGI-TV, Kearney, NE.

Began Operation: Feb. 9, 1956.

Represented (sales): Katz Television.

Represented (legal): Koteen & Naftalin.

Represented (engineering): Jules Cohen & Associates.

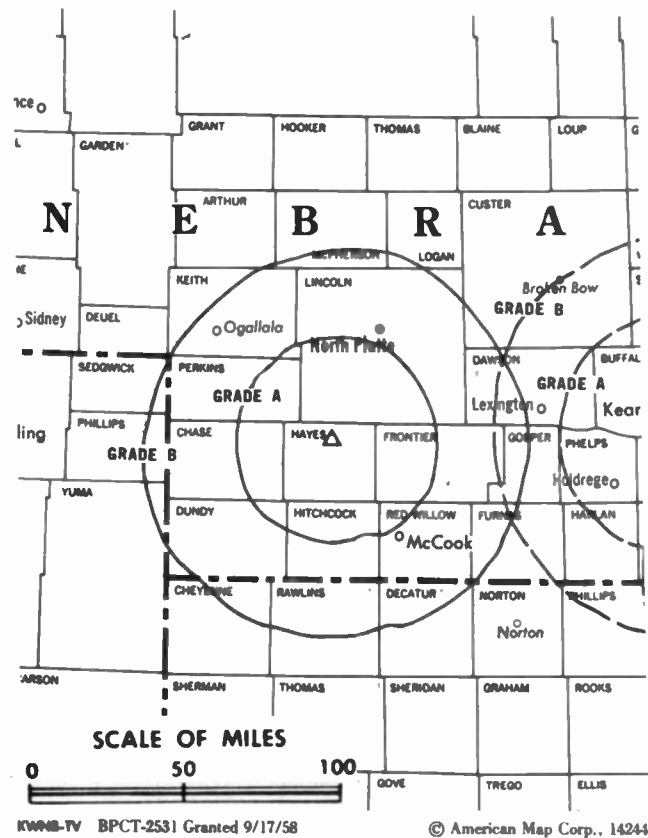
Personnel:

JOSEPH C. AMATURO, chairman.
FRANK E. BROSSEAU, president & general manager.
WAYNE W. LANSCH, vice president & general sales manager.
GLENDA McCUTCHEON, program director.
JERRY FUEHRER, chief engineer.
RAY GEARHART, news director.

Rates: Sold in conjunction with KHGI-TV, Kearney & KSNB-TV, Superior, NE.

NETWORK BASE HOURLY RATE: Bonus to KHGI-TV, Kearney.

Arbitron Data: Included with parent KHGI-TV, Kearney, NE.



PUBLIC BROADCASTING REPORT

For timely coverage of broadcast funding, technical, regulatory information and related subjects!

Call 202-872-9200 for more details

Nebraska—Kearney-Hastings-Grand Island

KHGI-TV

Ch. 13

(Operates NTV Network including satellite KWNB-TV, Hayes Center & KSNB-TV, Superior, NE)

Network Service: ABC.

Licensee: Amaturio Group Inc., Box 220, Kearney, NE 68847.

Studio: 2.5-mi. E of Axtell, NE.

Telephone: 308-743-2494, Axtell. **TWX:** 910-960-3746.

Mailing Address: Box 220, Kearney, NE 68847.

Technical Facilities: Channel No. 13 (210-216 MHz). Authorized power: 316-kw visual, 31.6-kw aural. Antenna: 1110-ft. above av. terrain, 1163-ft. above ground, 3243-ft. above sea level.

Latitude 40° 39' 27"

Longitude 98° 52' 04"

Transmitter: 1.2 mi. NW of Lowell.

News Services: AP, ABC, CNN, National Weather Service, Environmental Satellite Services.

Satellite Earth Stations: Prodelin, 5-meter; Pinzone receivers.

Ownership: Joseph C. Amaturio, pres., 22.08%; Henry A. Loeb, v.p.; Thomas L. Kempner, treas.; Irwin D. Rowe, secy.; Henry A. Loeb, Carl M. Loeb Jr. & Margaret L. Kempner, trustees, 44.25% jointly; Ann L. Bronfman, 7.08%; Judith L. Chiara, 3.5%; Frances M. Loeb, Thomas L. Kempner & Henry A. Loeb, trustees, 10.67% jointly; Bernard E. Brandes & William A. Perlmuth, holding for benefit of Stroock, Stroock & Lavan, 7.08% jointly; others, none with as much as 2%. Amaturio Group also owns & operates satellite KWNB-TV, Hayes Center and semi-satellites KBGT-TV, Albion & KSNB-TV, Superior, NE. Amaturio has 25% of WFTL-FM, Ft. Lauderdale, FL. Alan M. Stroock has 8% of KWSR(AM), Rifle, CO. Amaturio Group also owns KKSS(FM), St. Louis, MO; WDRQ(FM), Detroit, MI & KMJQ(FM), Clear Lake City, TX.

Began Operation: Dec. 24, 1953. Sale to present owner by NTV Enterprises approved by FCC Nov. 16, 1979 (Television Digest, Vol. 19:24). Sale to NTV by Bi-States Co. (F. Wayne Brewster, et al.) approved by FCC April 29, 1974 (Vol. 14:7).

Represented (sales): Katz Television.

Represented (legal): Koteen & Naftalin.

Represented (engineering): Jules Cohen & Associates.

Personnel:

- JOSEPH C. AMATURO, chairman.
- FRANK E. BROSSEAU, president & general manager.
- WAYNE W. LANSCHÉ, vice president & general sales manager.
- GLEND A McCUTCHEON, program director.
- JERRY FUEHRER, chief engineer.
- RAY GEARHART, news director.

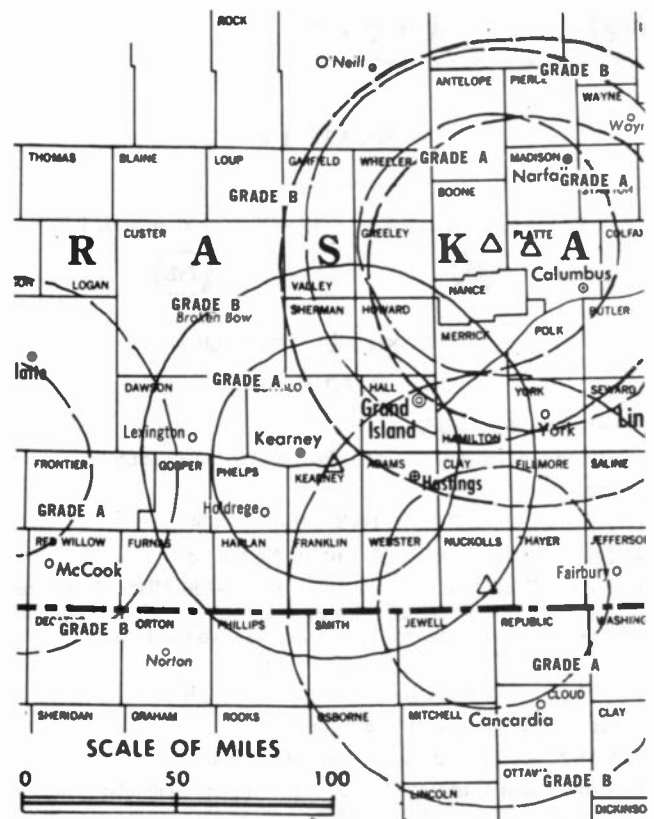
Highest 30 Sec. Rate (Oct. 1, 1984): \$750.

NETWORK BASE HOURLY RATE: \$600.

Arbitron Data: Figures include KWNB-TV, Hayes Center; KBGT-TV, Albion; KSNB-TV, Superior, NE.

Total Households: © MSI Consumer Market Data as of 1/1/84 TV Homes: TV% and Circulation © 1984 Arbitron County coverage based on Arbitron study.

Net Weekly Circulation	State County	Total Households	TV Households	%
50% & Over	KANSAS			
	Cheyenne	1,500	1,500	100
	Cloud	4,800	4,700	98
	Decatur	1,800	1,800	100
	Jewell	2,100	2,000	95
	Mitchell	3,400	3,300	97
	Norton	2,700	2,600	96
	Osborne	2,400	2,300	96
	Phillips	2,900	2,800	97
	Rawlins	1,600	1,600	100
	Republic	3,100	3,000	97



KHGI-TV BPCT-2718 Granted 8/1/62

© American Map Corp., 14244

Net Weekly Circulation	State County	Total Households	TV Households	%
50% & Over	Smith	2,400	2,400	100
	Washington	3,300	3,200	97
	NEBRASKA			
	Adams	12,400	12,300	99
	Antelope	3,200	3,100	97
	Arthur	200	200	100
	Blaine	300	300	100
	Boone	2,700	2,700	100
	Buffalo	13,100	13,000	99
	Chase	2,000	2,000	100
	Clay	3,000	3,000	100
	Custer	5,300	5,200	98
	Dawson	8,800	8,700	99
	Dundy	1,200	1,200	100
	Fillmore	3,000	3,000	100
	Franklin	1,700	1,700	100
	Frontier	1,400	1,400	100
	Furnas	2,600	2,500	96
	Garfield	900	900	100
	Gosper	800	800	100
	Greeley	1,200	1,200	100
	Hall	18,600	18,400	99
	Hamilton	3,600	3,600	100
	Harlan	1,700	1,700	100
	Hayes	500	500	100
	Hitchcock	1,500	1,500	100
	Howard	2,400	2,400	100
	Jefferson	3,800	3,700	97
	Kearney	2,600	2,600	100
	Lincoln	14,300	14,100	99
	Logan	400	400	100
	Loup	300	300	100
	McPherson	200	200	100
	Merrick	3,200	3,200	98
	Nance	1,700	1,700	100
	Nuckolls	2,600	2,500	96
	Perkins	1,400	1,400	100

(Continued on page 596)

Station Totals	314,300	309,900	98
Net Weekly Circulation (1984)			193,600
Average Daily Circulation (1984)			117,100

Nebraska—Lincoln

KOLN-TV

Ch. 10

(Also operates satellite KGIN-TV, Grand Island, NE)



AVERY-KNODEL TELEVISION

A FETZER STATION

Network Service: CBS.

Licensee: Cornhusker TV Corp., Box 30350, Lincoln 68503.

Studio: 40th & W Sts.

Telephone: 402-467-4321. **TWX:** 910-621-8114.

Mailing Address: Box 30350, Lincoln, NE 68503.

Technical Facilities: Channel No. 10 (192-198 MHz). Authorized power: 316-kw visual, 36.3-kw aural. Antenna: 1490-ft. above av. terrain, 1497-ft. above ground, 3027-ft. above sea level.

Latitude 40° 48' 08"
Longitude 97° 10' 46"

Transmitter: 6-mi. E of Beaver Crossing.

News Services: AP, UPI, U.S. Weather Bureau Wire.

Satellite Earth Stations: Microdyne, 7-meter; Scientific-Atlanta 7-meter & 4.6-meter; Scientific-Atlanta receivers.

Ownership: Fetzer Communications Inc. For other interests, see WKZO-TV, Kalamazoo, MI. Cornhusker Television also owns satellite KGIN-TV, Grand Island, NE.

Began Operation: Feb. 18, 1953. Sale to Fetzer Bcstg. Co. approved by FCC March 24, 1954; transfer to John Fetzer approved by FCC Nov. 15, 1955 (*Television Digest*, Vol. 9:30, 34; 10:9, 13, 20).

Represented (sales): Avery-Knodel Inc.

Represented (legal): Wilkinson, Barker, Knauer & Quinn.

Represented (engineering): Lohnes & Culver.

Personnel:

- JOHN E. FETZER, chairman.
- A. JAMES EBEL, president & general manager.
- PAUL JENSEN, vice president & station manager.
- WESLEY MASER, sales manager.
- LETA POWELL DRAKE, program director.
- DON WRIGHT, news director.
- BOB FURMAN, production director.
- DALE HOLT, public affairs director.
- GUY DAVIS, farm director.
- LYLE D. KAUFMAN, chief engineer.
- KAREN WALKLIN, promotion & public relations director.

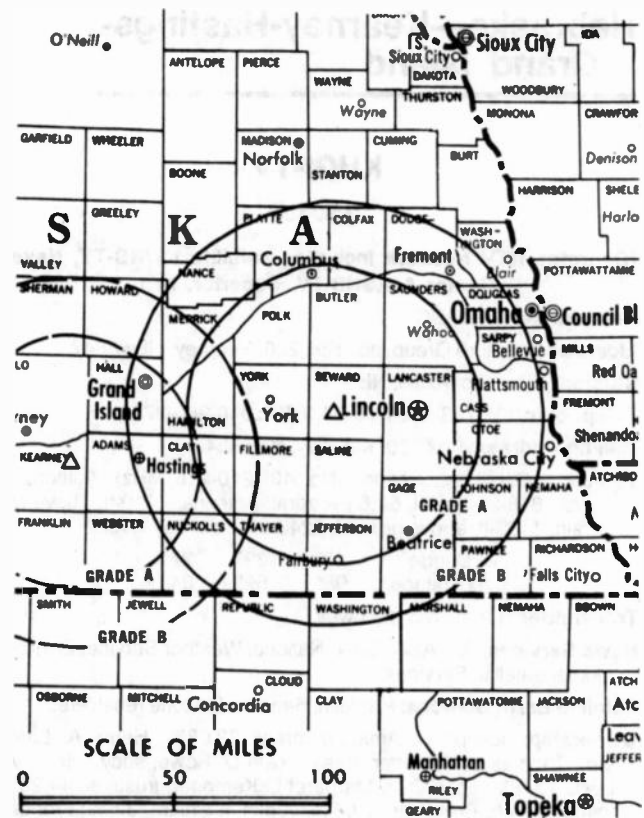
Highest One Hour Rate (July 1, 1983): \$5000.

Highest 30 Sec. Rate (July 19, 1984): \$500.
Includes KGIN-TV, Grand Island, NE.

NETWORK BASE HOURLY RATE: \$910.

Total Households: © MSI Consumer Market Data as of 1/1/84 TV Homes: TV% and Circulation © 1984 Arbitron County coverage based on Arbitron study.

Net Weekly Circulation	State County	Total Households	TV Households	%
50% & Over	KANSAS			
	Jewell	2,100	2,000	95
	Marshall	5,200	5,100	98
	Norton	2,700	2,600	96
	Phillips	2,900	2,800	97
	Republic	3,100	3,000	97
	Smith	2,400	2,400	100
	Washington	3,300	3,200	97
	NEBRASKA			
	Adams	12,400	12,300	99
Antelope	3,200	3,100	97	
Boone	2,700	2,700	100	



KOLN-TV BPCT-3649 Granted 12/15/65 © American Map Corp., 14244

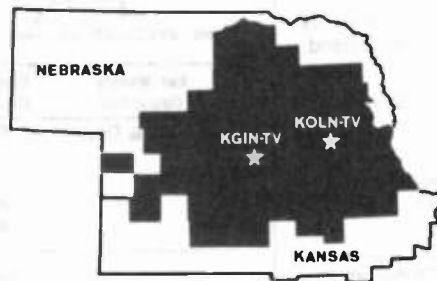
Net Weekly Circulation	State County	Total Households	TV Households	%
50% & Over	Boyd	1,300	1,300	100
	Brown	1,700	1,600	94
	Buffalo	13,100	13,000	99
	Butler	3,400	3,300	97
	Clay	3,000	3,000	100
	Colfax	3,900	3,800	97
	Custer	5,300	5,200	98
	Dawson	8,800	8,700	99
	Fillmore	3,000	3,000	100
	Franklin	1,700	1,700	100
	Furnas	2,600	2,500	96
	Gage	9,200	9,100	99
	Garfield	900	900	100
	Gosper	800	800	100
	Greeley	1,200	1,200	100
	Hall	18,600	18,400	99
	Hamilton	3,600	3,600	100
	Harlan	1,700	1,700	100
	Holt	5,200	5,000	96
	Howard	2,400	2,400	100
	Jefferson	3,800	3,700	97
	Johnson	2,100	2,100	100
	Kearney	2,600	2,600	100
	Keya Paha	500	500	100
	Lancaster	77,400	76,600	99
	Lincoln	14,300	14,100	99
	Loup	300	300	100
	Merrick	3,200	3,200	98
	Nance	1,700	1,700	100
	Nemaha	3,200	3,100	97
	Nuckolls	2,600	2,500	96
	Otoe	5,800	5,700	98
	Pawnee	1,600	1,600	100
	Phelps	3,700	3,700	100
Platte	10,800	10,700	99	
Polk	2,300	2,300	100	
Red Willow	5,100	5,000	98	

(Continued on page 596)

Station Totals	405,800	400,400	98
Net Weekly Circulation (1984)		296,800	
Average Daily Circulation (1984)		198,200	

**If you could buy
only one TV station
in Nebraska,
which would you choose?**

**How about the one that
leads the nation
in ADI share:
KOLN-TV/KGIN-TV.**



FIRST IN THE NATION

Early Fringe, Women 25-5447%

SECOND IN THE NATION

Late News, ADI Homes.....49%


THIRD IN THE NATION

Total Day, ADI Homes.....34%

Early Fringe, ADI Homes38%


KOLN-TV/KGIN-TV dominates the \$3.1 billion Lincoln-Hastings-Kearney market you've got to cover if you want to cover Nebraska. Get all the facts and figures from your Avery-Knodel representative.

Television/Radio Age and Arbitron, May, 1983



*A Tetzner
Station*

KOLN-TV/KGIN-TV

Channel 10  A CBS Affiliate Channel 11

LINCOLN, NEBRASKA / GRAND ISLAND, NEBRASKA
1500 FT. TOWER / 1069 FT. TOWER

Avery-Knodel Television National Representatives

Nebraska—McCook-Oberlin, KS

KSNK

Ch. 8

(Satellite of KSNW, Wichita, KS)

Network Service: NBC.

Licensee: KSN Inc., Box 333, Wichita, KS 67201.

Studio: U.S. Hwy. 36, 9-mi. W of Oberlin, KS.

Telephone: 913-475-2248.

Technical Facilities: Channel No. 8 (180-186 MHz). Authorized power: 297.2-kw visual, 59.4-kw aural. Antenna: 710-ft. above av. terrain, 677-ft. above ground, 3537-ft. above sea level.

Latitude 39° 49' 48"
Longitude 100° 42' 04"

Transmitter: U.S. Hwy. 36, 9-mi. W of Oberlin, KS.

News Services: AP, KSN.

Ownership: See KSNW, Wichita, KS.

Began Operation: Oct. 16, 1959.

Represented (sales): Katz Television.

Represented (legal): Haley, Bader & Potts.

Represented (engineering): A. D. Ring & Associates.

Personnel:

ROBERT BERKHEIMER, station manager.

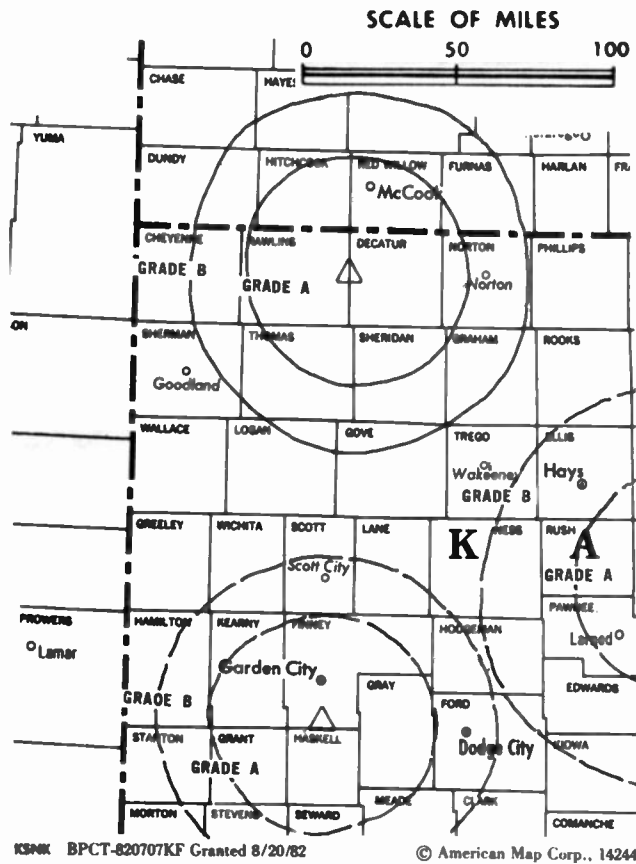
DELMER COSS, chief engineer.

Rates: Offered as a bonus with KSNW, Wichita, KS & satellites (Kansas State Network) KSNB, Garden City & KSNC, Great Bend, KS.

NETWORK BASE HOURLY RATE: Bonus to KSNC, Great Bend, KS.

Total Households: © MSI Consumer Market Data as of 1/1/84 TV Homes: TV% and Circulation © 1984 Arbitron County coverage based on Arbitron study.

Net Weekly Circulation	State County	Total Households	TV Households	%
50% & Over	KANSAS			
	Cheyenne	1,500	1,500	100
	Decatur	1,800	1,800	100
	Gove	1,400	1,400	100
	Graham	1,500	1,500	100
	Logan	1,400	1,400	100
	Norton	2,700	2,600	96
	Rawlins	1,600	1,600	100
	Sheridan	1,300	1,300	100
	Sherman	3,000	3,000	100
	Thomas	3,200	3,100	97
	Wallace	700	700	100
	NEBRASKA			
Dundy	1,200	1,200	100	



Net Weekly Circulation	State County	Total Households	TV Households	%
50% & Over	Frontier	1,400	1,400	100
	Furnas	2,600	2,500	96
	Hayes	500	500	100
	Hitchcock	1,500	1,500	100
	Red Willow	5,100	5,000	98
Between 25-49%	KANSAS			
	Phillips	2,900	2,800	97
	Trego	1,600	1,600	100
NEBRASKA	Chase	2,000	2,000	100
Between 5-24%	NEBRASKA			
	Dawson	8,800	8,700	99
	Gosper	800	800	100
	Harlan	1,700	1,700	100
	Keith	3,900	3,900	100
	Mc Pherson	200	200	100
Station Totals		54,300	53,700	98
Net Weekly Circulation (1984)				31,300
Average Daily Circulation (1984)				21,700

Nebraska—North Platte

KNOP-TV

Ch. 2

Network Service: NBC.

Licensee: North Platte Television Inc., Box 749, North Platte 69101.

Studio: 4.7-mi. NNE of center of town.

Telephone: 308-532-2222.

Mailing Address: Box 749, North Platte, NE 69101.

Technical Facilities: Channel No. 2 (54-60 MHz). Authorized power: 100-kw visual, 15-kw aural. Antenna: 630-ft. above av. terrain, 609-ft. above ground, 3621-ft. above sea level.

Latitude 41° 12' 13"
Longitude 100° 43' 58"

Transmitter: 4.7-mi. NNE of center of town.

News Service: AP.

Satellite Earth Stations: 2 in operation; Harris receivers.

Ownership: Shively Communications. Richard Shively, 90%; Ulysses A. Carlini, 10%. Shively owns 22.84% of Permian Basin Television Corp., licensee of KTPX(TV), Odessa-Monahans & KWAB-TV, Big Spring, TX. Shively Communications owns applicants for Ch. 62, Hammond, IN; Ch. 24, Danville, VA.

Began Operation: Dec. 15, 1958. Sale to present owners by group headed by Fred E. Shrake & Mac Smock approved June 16, 1967 by FCC.

Represented (sales): Adam Young Inc.

Represented (legal): James E. Greeley.

Represented (engineering): Jules Cohen & Associates.

Personnel:

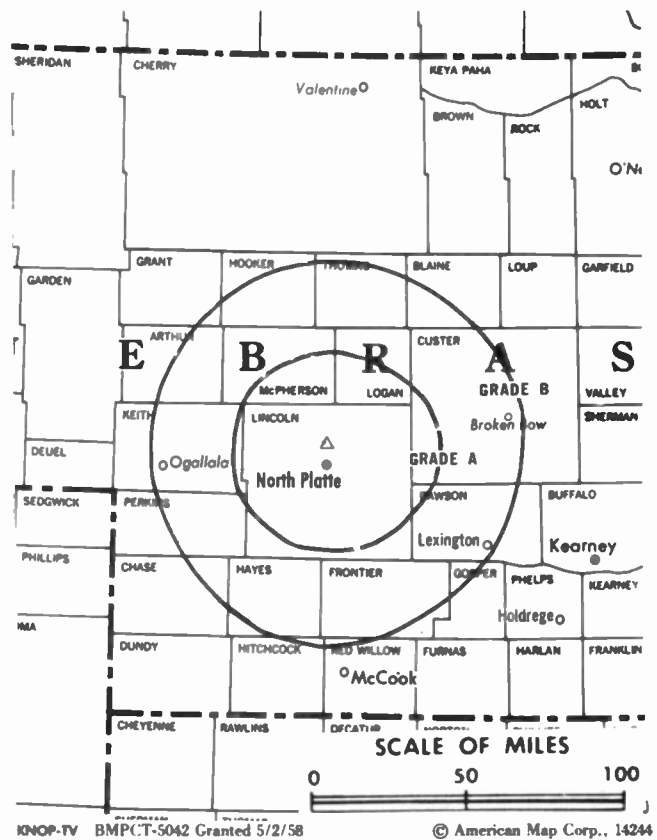
- ULYSSES A. CARLINI, general manager.
- JODI RITACCA, news director.
- JOHN KOCH, sports director.
- MARK HIMMLER, chief engineer.
- CHERYL McDONALD, traffic director.

Highest 30 Sec. Rate (July 5, 1984): \$285.

NETWORK BASE HOURLY RATE: \$200.

Total Households: © MSI Consumer Market Data as of 1/1/84 TV Homes: TV% and Circulation © 1984 Arbitron County coverage based on Arbitron study.

Net Weekly Circulation	State County	Total Households	TV Households	%
50% & Over	NEBRASKA			
	Arthur	200	200	100
	Blaine	300	300	100
	Custer	5,300	5,200	98
	Dawson	8,800	8,700	99
	Frontier	1,400	1,400	100
	Hooker	400	400	100
	Lincoln	14,300	14,100	99



Net Weekly Circulation	State County	Total Households	TV Households	%
50% & Over	Logan	400	400	100
	Mc Pherson	200	200	100
	Perkins	1,400	1,400	100
	Thomas	400	400	100
Between 25-49%	NEBRASKA			
	Cherry	2,600	2,500	96
	Deuel	1,000	1,000	100
	Garden	1,100	1,100	100
	Grant	300	300	100
Between 5-24%	KANSAS			
	Phillips	2,900	2,800	97
	NEBRASKA			
	Chase	2,000	2,000	100
	Gosper	800	800	100
	Hayes	500	500	100
Loup	300	300	100	
Valley	2,200	2,100	95	
Station Totals		50,700	50,000	98
Net Weekly Circulation (1984)				30,600
Average Daily Circulation (1984)				20,500

Nebraska—Omaha

KETV

Ch. 7

Network Service: ABC.

Licensee: KETV Television Inc., 27th & Douglas Sts., Omaha NE 68131.

Studio: 27th & Douglas Sts., Omaha NE 68131.

Telephone: 402-345-7777. **TWX:** 910-622-0710.

Technical Facilities: Channel No. 7 (174-180 MHz). Authorized power: 316-kw visual, 31.6-kw aural. Antenna: 1360-ft. above av. terrain, 1362.5-ft. above ground, 2549-ft. above sea level.

Latitude 41° 18' 32"
Longitude 96° 01' 37"

Transmitter: 5600 N. 72nd St.

News Services: AP, UPI.

Satellite Earth Stations: 3 in operation.

Ownership: Pulitzer Publishing Co., 100%. For other interests, see Group Ownership of TV Stations.

Began Operation: Sept. 17, 1957. Sale to present owner by Peter Kiewit Sons' Inc. (publisher of **Omaha World-Herald**) approved by FCC Feb. 26, 1976 (**Television Digest**, Vol. 15:45). Previous sale of newspaper and TV station began with transfer of newspaper and 45% of KETV in 1962 and was completed the following year when transfer of the remaining 55% of KETV was approved June 11, 1963 by FCC (Vol. 2:45, 3:23).

Represented (sales): Blair Television.

Represented (legal): Marmet & McCombs, P.C.

Personnel:

- GARY R. NIELSEN, vice president & general manager.
- HOWARD SHRIER, general sales manager.
- LIN WHITE, local/regional sales manager.
- BETTIE DENNY, program/community affairs manager.
- COLLEEN CLARK, promotion manager.
- RAY DEPA, news director.
- DON CLAUSEN, chief engineer.

Highest One Hour Rate: \$6000.

Highest 30 Sec. Rate (Sept. 17, 1983): \$2500.

NETWORK BASE HOURLY RATE: \$1200.

Total Households: © MSI Consumer Market Data as of 1/1/84 TV Homes: TV% and Circulation © 1984 Arbitron County coverage based on Arbitron study.

Net Weekly Circulation	State County	Total Households	TV Households	%
50% & Over	IOWA			
	Adams	2,200	2,200	100
	Audubon	3,200	3,200	100
	Cass	6,800	6,700	99
	Crawford	6,800	6,700	99
	Fremont	3,600	3,600	100
	Harrison	6,000	5,900	98
	Mills	4,900	4,800	99
	Monona	4,500	4,400	98
	Montgomery	5,400	5,300	98
	Page	7,500	7,400	99
	Pottawattamie	31,800	31,500	99
	Shelby	5,500	5,400	99
	Taylor	3,300	3,200	97
	MISSOURI			
	Atchison	3,300	3,300	100
	NEBRASKA			
	Burt	3,400	3,400	100
	Butler	3,400	3,300	97
	Cass	7,600	7,500	99
Colfax	3,900	3,800	97	
Cuming	4,100	4,000	98	
Dodge	14,000	13,900	99	
Douglas	152,000	150,600	99	
Gage	9,200	9,100	99	
Jefferson	3,800	3,700	97	



Net Weekly Circulation	State County	Total Households	TV Households	%
50% & Over	Johnson	2,100	2,100	100
	Lancaster	77,400	76,600	99
	Nemaha	3,200	3,100	97
	Otoe	5,800	5,700	98
	Pawnee	1,600	1,600	100
	Platte	10,800	10,700	99
	Richardson	4,500	4,400	98
	Saline	5,300	5,200	98
	Sarpy	30,000	29,900	100
	Saunders	6,900	6,800	99
Seward	5,800	5,700	98	
Stanton	2,500	2,400	96	
Washington	5,900	5,900	100	
Between 25-49%	IOWA			
	Ida	3,400	3,400	100
	NEBRASKA			
Thurston	2,400	2,400	100	
York	5,800	5,700	98	
Between 5-24%	IOWA			
	Adair	3,700	3,700	100
	Carroll	8,100	8,000	99
	Union	5,600	5,500	98
	KANSAS			
	Marshall	5,200	5,100	98
	Nemaha	4,100	4,000	98
	MISSOURI			
	Holt	2,800	2,700	96
	Nodaway	8,100	8,000	99
NEBRASKA				
Antelope	3,200	3,100	97	
Dakota	6,400	6,400	100	
Dixon	2,600	2,600	100	
Greeley	1,200	1,200	100	
Madison	12,300	12,100	98	
Pierce	3,100	3,100	100	
Polk	2,300	2,300	100	
Thayer	2,900	2,900	100	
Wayne	3,500	3,500	100	
Station Totals		544,700	538,700	98
Net Weekly Circulation (1984)				422,500
Average Daily Circulation (1984)				271,200

Nebraska—Omaha

KMTV

Ch. 3

Network Service: NBC.

Licensee: May Broadcasting Co., 10714 Mockingbird Dr., Omaha, NE 68127.

Studio: 10714 Mockingbird Dr., Omaha, NE 68127.

Telephone: 402-592-3333. **TWX:** 402-348-1109.

Technical Facilities: Channel No. 3 (60-66 MHz). Authorized power: 100-kw visual, 20-kw aural. Antenna: 1370-ft. above av. terrain, 1345-ft. above ground, 2549-ft. above sea level.

Latitude 41° 18' 25"
Longitude 96° 01' 37"

Transmitter: 5400 N. 72nd St.

AM Affiliate: KFAB, 50-kw, 1110 kHz (NBC).

FM Affiliate: KGOR, 115-kw, 99.9 MHz (No. 260), 500-ft.

News Services: AP, UPI, NBC, NIWS.

Satellite Earth Stations: In operation; Harris receivers.

Ownership: May Broadcasting Co., 100% (licensee of radio station KMA, Shenandoah, IA). May Bcstg. also owns KGUN-TV, Tucson, AZ; KMA(AM), Shenandoah, IA. Officers of May Bcstg. Co.: Owen L. Saddler, chmn.; Edward W. May, pres.; Norman W. Williams, exec. v.p.; James B. Shaum, v.p.-secy.; Frances M. Rankin, v.p.-treas.; Eleanor Jean May, v.p.-asst. secy. and the following directors: Edward W. May, James B. Shaum, Mrs. Frances May Rankin, Mrs. Eleanor Jean May, O. L. Saddler, Norman W. Williams.

Began Operation: Sept. 1, 1949.

Represented (sales): Katz Television.

Represented (legal): McKenna, Wilkinson & Kittner.

Represented (engineering): Moffet, Larson & Johnson, P.C.

Personnel:

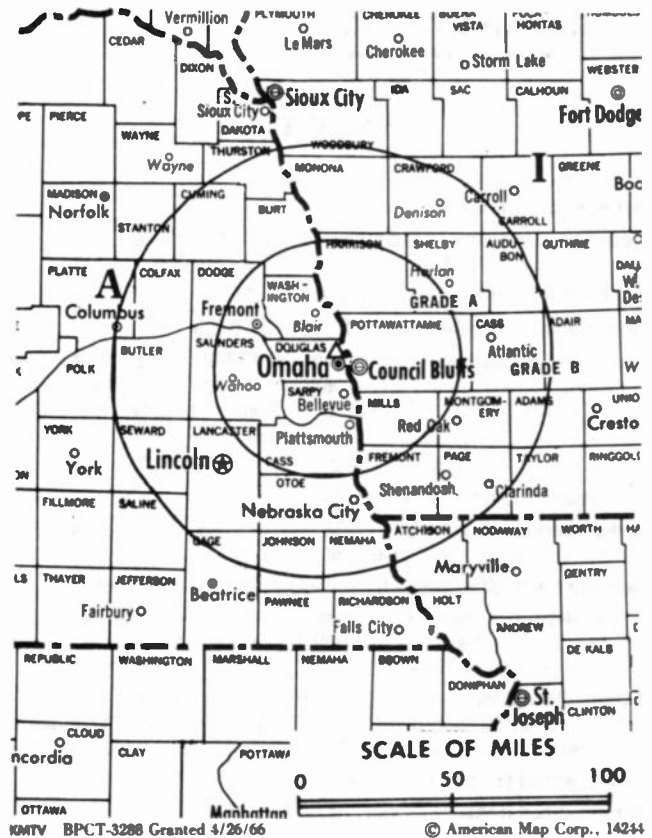
- OWEN SADDLER, chairman of the board.
- EDWARD W. MAY, president.
- NORMAN W. WILLIAMS, executive vice president.
- ROGER OTTENBACH, vice president & general manager.
- RICHARD L. RONCKA, general sales manager.
- JAY B. MAXEY, national sales manager.
- CAROL RUEPPEL, news director.
- ARTHUR JACOBSON, operations director.
- DONALD E. BROWERS, program manager.
- RICHARD B. BOCK, program production manager.
- LARRY STEELE, chief engineer.

Highest 30 Sec. Rate (Aug. 1, 1983): \$1400.

NETWORK BASE HOURLY RATE: \$1175.

Total Households: © MSI Consumer Market Data as of 1/1/84 TV Homes: TV% and Circulation © 1984 Arbitron County coverage based on Arbitron study.

Net Weekly Circulation	State County	Total Households	TV Households	%
50% & Over	IOWA			
	Adams	2,200	2,200	100
	Audubon	3,200	3,200	100
	Cass	6,800	6,700	99
	Crawford	6,800	6,700	99
	Fremont	3,600	3,600	100
	Harrison	6,000	5,900	98
	Mills	4,900	4,800	99
	Monona	4,500	4,400	98
	Montgomery	5,400	5,300	98
	Page	7,500	7,400	99
	Pottawattamie	31,800	31,500	99
	Shelby	5,500	5,400	99
	Taylor	3,300	3,200	97
MISSOURI				
Atchison	3,300	3,300	100	
NEBRASKA				
Burt	3,400	3,400	100	
Butler	3,400	3,300	97	
Cass	7,600	7,500	99	



KMTV BPC-3288 Granted 4/26/66 © American Map Corp., 14244

Net Weekly Circulation	State County	Total Households	TV Households	%
50% & Over	Colfax	3,900	3,800	97
	Cuming	4,100	4,000	98
	Dodge	14,000	13,900	99
	Douglas	152,000	150,600	99
	Gage	9,200	9,100	99
	Johnson	2,100	2,100	100
	Lancaster	77,400	76,600	99
	Nemaha	3,200	3,100	97
	Otoe	5,800	5,700	98
	Pawnee	1,600	1,600	100
	Platte	10,800	10,700	99
	Richardson	4,500	4,400	98
	Saline	5,300	5,200	98
	Sarpy	30,000	29,900	100
Saunders	6,900	6,800	99	
Seward	5,800	5,700	98	
Washington	5,900	5,900	100	
Between 25-49%	MISSOURI			
	Nodaway	8,100	8,000	99
	NEBRASKA			
	Jefferson	3,800	3,700	97
	Madison	12,300	12,100	98
Stanton	2,500	2,400	96	
York	5,800	5,700	98	
Between 5-24%	IOWA			
	Carroll	8,100	8,000	99
	Ida	3,400	3,400	100
	Sac	5,400	5,300	98
	KANSAS			
	Marshall	5,200	5,100	98
	MISSOURI			
	Holt	2,800	2,700	96
	NEBRASKA			
	Knox	4,200	4,100	98
	Nance	1,700	1,700	100
	Pierce	3,100	3,100	100
	Polk	2,300	2,300	100
	Thurston	2,400	2,400	100
Wayne	3,500	3,500	100	
Station Totals		526,300	520,400	98
Net Weekly Circulation (1984)			409,100	
Average Daily Circulation (1984)			235,400	

Nebraska-Omaha

WOWT

Ch. 6

Network Service: CBS.

Licensee: Chronicle Broadcasting Co., 1001 Van Ness Ave., San Francisco, CA 94119.

Studio: 3501 Farnam St., Omaha, NE 68131.

Telephone: 402-346-6666. **TWX:** 910-622-0488.

Technical Facilities: Channel No. 6 (82-88 MHz). Authorized power: 100-kw visual, 20-kw aural. Antenna: 1380-ft. above av. terrain, 1358-ft. above ground, 2549-ft. above sea level.

Latitude 41° 18' 40"
Longitude 96° 01' 37"

Transmitter: 72nd & Crown Point Ave.

News Services: AP, UPI, CBS, Weatherscan, ESDI, National Weather Service, Chronicle Bcstg.

Satellite Earth Stations: 3 Microwave Associates; 5-meter.

Ownership: Chronicle Broadcasting Co. Francis Martin, pres.; Edward L. Zachary, pres., WOWT Div. For other interests, see KRON-TV, San Francisco.

Began Operation: Aug. 29, 1949. Sale to present owner by Meredith Corp. approved by FCC May 20, 1975 (**Television Digest**, Vol. 15:6, 8). Sold to Meredith Sept. 1951 (Vol. 7:32, 39).

Represented (sales): Petry Television Inc.

Represented (legal): Fletcher, Heald & Hildreth.

Represented (engineering): A. D. Ring & Associates.

Personnel:

- ED ZACHARY, president & general manager.
- CRAIG VANCE, vice president & station manager.
- JOHN DOWD, general sales manager.
- JOHN DIXON, program director.
- WAYNE GOETZ, chief engineer.
- JUDY HORAN, promotion manager.
- RUTH WILLIAMS, creative director.
- BRYCE ANDERSON, farm director.
- HOWARD GREGORY, production manager.
- CORINNE TABORSKY, controller.

Highest 30 Sec. Rate: \$1500.

NETWORK BASE HOURLY RATE: \$1071.

Total Households: © MSI Consumer Market Data as of 1/1/84 TV Homes: TV% and Circulation © 1984 Arbitron County coverage based on Arbitron study.

Net Weekly Circulation	State County	Total Households	TV Households	%
50% & Over	IOWA			
	Adams	2,200	2,200	100
	Audubon	3,200	3,200	100
	Cass	6,800	6,700	99
	Crawford	6,800	6,700	99
	Fremont	3,600	3,600	100
	Harrison	6,000	5,900	98
	Mills	4,900	4,800	99
	Monona	4,500	4,400	98
	Montgomery	5,400	5,300	98
	Page	7,500	7,400	99
	Pottawattamie	31,800	31,500	99
	Shelby	5,500	5,400	99
	Taylor	3,300	3,200	97
	MISSOURI			
	Atchison	3,300	3,300	100
	NEBRASKA			
	Burt	3,400	3,400	100
	Butler	3,400	3,300	97
Cass	7,600	7,500	99	
Colfax	3,900	3,800	97	
Cuming	4,100	4,000	98	
Dodge	14,000	13,900	99	



WOWT BPCT-3671 Granted 4/25/66

© American Map Corp., 14244

Net Weekly Circulation	State County	Total Households	TV Households	%
50% & Over	Douglas	152,000	150,600	99
	Gage	9,200	9,100	99
	Johnson	2,100	2,100	100
	Lancaster	77,400	76,600	99
	Madison	12,300	12,100	98
	Nemaha	3,200	3,100	97
	Otoe	5,800	5,700	98
	Pawnee	1,600	1,600	100
	Platte	10,800	10,700	99
	Richardson	4,500	4,400	98
	Sarpy	30,000	29,900	100
	Saunders	6,900	6,800	99
	Seward	5,800	5,700	98
	Thurston	2,400	2,400	100
Washington	5,900	5,900	100	

NEBRASKA				
Between 25-49%	Jefferson	3,800	3,700	97
	Polk	2,300	2,300	100
	Saline	5,300	5,200	98
	Stanton	2,500	2,400	96
York	5,800	5,700	98	

IOWA				
Between 5-24%	Carroll	8,100	8,000	99
	Ida	3,400	3,400	100
	Sac	5,400	5,300	98
	Union	5,600	5,500	98

KANSAS				
Marshall	5,200	5,100	98	

MISSOURI				
Andrew	5,300	5,200	98	
Holt	2,800	2,700	96	
Nodaway	8,100	8,000	99	

NEBRASKA				
Dakota	6,400	6,400	100	
Nance	1,700	1,700	100	
Pierce	3,100	3,100	100	
Thayer	2,900	2,900	100	
Wayne	3,500	3,500	100	

Station Totals	542,300	536,300	98
Net Weekly Circulation (1984)			400,900
Average Daily Circulation (1984)			266,100

Nebraska—Scottsbluff

KDUH-TV

Ch. 4

(Affiliate of KOTA-TV, Rapid City, SD)

Network Service: ABC.

Licensee: Duhamel Bcstg. Enterprises, Box 1760, Rapid City, SD 57709.

Studio: 1523 First Ave., Scottsbluff, NE 69361.

Telephone: 308-632-3071.

Technical Facilities: Channel No. 4 (66-72 MHz). Authorized power: 100-kw visual, 20-kw aural. Antenna: 2000-ft. above av. terrain, 1961-ft. above ground, 6316-ft. above sea level.

Latitude 42° 10' 21"
Longitude 103° 13' 57"

Transmitter: 13.1-mi. SW of Hemingford, NE.

News Service: UPI.

Ownership: Same as KOTA-TV, Rapid City.

Began Operation: Feb. 20, 1958.

Represented (sales): Katz Television; The Soderlund Co. (Omaha-Lincoln); McGuire Co. (Denver).

Represented (legal): Fisher, Wayland, Cooper & Leader.

Represented (engineering): Edward F. Lorentz & Associates; Vir James (Denver).

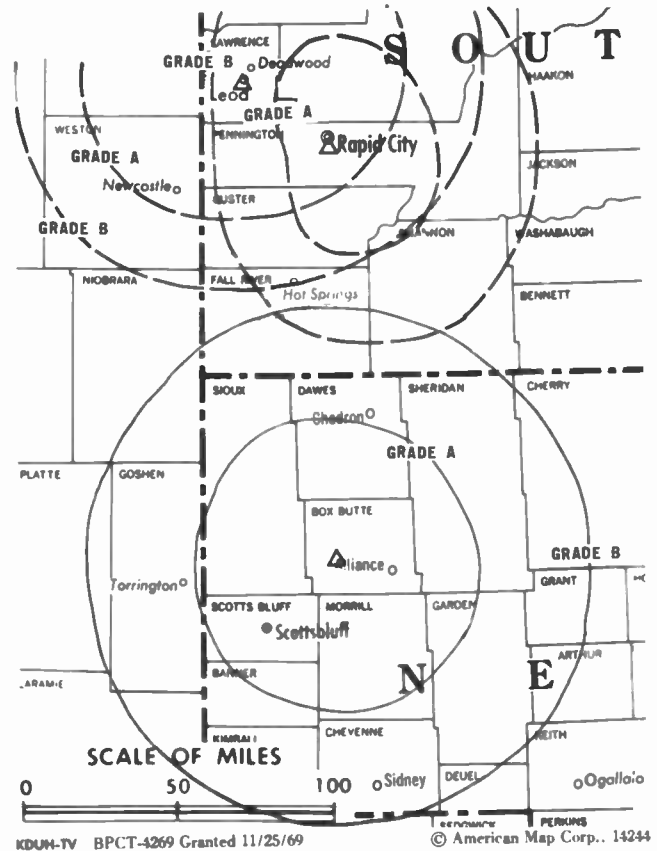
Personnel:

WILLIAM DUHAMEL, general manager.
WES HAUGEN, general sales manager.
DON LARSEN, director of engineering.
JERRY DISHONG, resident manager.

Rates: Sold in combination with KOTA-TV.

Total Households: © MSI Consumer Market Data as of 1/1/84 TV Homes: TV% and Circulation © 1984 Arbitron County coverage based on Arbitron study.

Net Weekly Circulation	State County	Total Households	TV Households	%
50% & Over	NEBRASKA			
	Banner	300	300	100
	Box Butte	5,800	5,700	98
	Cheyenne	4,000	3,900	98
	Dawes	3,600	3,500	97
	Garden	1,100	1,100	100
	Grant	300	300	100
	Kimball	1,800	1,800	100
	Morrill	2,400	2,300	96
	Scotts Bluff	14,600	14,300	98
	Sheridan	3,000	2,900	97
	Sioux	700	700	100
	WYOMING	Goshen	4,700	4,600
Niobrara		1,200	1,200	100
NEBRASKA		Cherry	2,600	2,500
	WYOMING			
	Platte	5,600	5,300	95
Weston	2,800	2,700	96	
Between 5-24%	NEBRASKA			
	Arthur	200	200	100
	Deuel	1,000	1,000	100
	SOUTH DAKOTA			
	Bennett	1,000	1,000	100
Fall River	3,300	3,200	97	




KDUH-TV BPCT-4269 Granted 11/25/69

© American Map Corp., 14244

Net Weekly Circulation	State County	Total Households	TV Households	%
Between 5-24%	Shannon	2,600	2,400	92
	Ziebach	600	600	100
Station Totals		63,200	61,500	97
Net Weekly Circulation (1984)			43,800	
Average Daily Circulation (1984)			28,000	

BLACKBURN & COMPANY, INC.



**RADIO • TV • CATV • NEWSPAPER BROKERS
NEGOTIATIONS • FINANCING • APPRAISALS**

CHICAGO	333 N. Michigan Ave., 60601	(312) 346-6460
WASHINGTON, D.C.	1111 19th St., N.W., 20036	(202) 331-9270
ATLANTA	400 Colony Sq., #1004, 30361	(404) 892-4655
BEVERLY HILLS	9465 Wilshire Blvd., 90212	(213) 274-8151

Nebraska—Scottsbluff-Gering

KSTF

Ch. 10

(Satellite of KYCU-TV, Cheyenne, WY)

Network Service: CBS & ABC.

Licensee: Burke Bcstg. of Cheyenne, 2923 E. Lincolnway, Cheyenne, WY 82001.

Studio: 1402 First Ave., Scottsbluff, NE 69361.

Telephone: 307-634-7755, Cheyenne.

Technical Facilities: Channel No. 10 (192-198 MHz). Authorized power: 240-kw visual, 24-kw aural. Antenna: 840-ft. above av. terrain, 674-ft. above ground, 5141-ft. above sea level.

Latitude 41° 59' 58"
Longitude 103° 39' 55"

Transmitter: 9.5-mi. N of center of Scottsbluff.

News Services: AP, CBS.

Ownership: See KYCU-TV, Cheyenne.

Began Operation: Aug. 7, 1955. Sale to present owner by Wyneco Communications approved by FCC Oct. 14, 1983.

Represented (sales): Katz Television.

Represented (legal): Shrinsky, Weitzman & Eisen, P. C.

Represented (engineering): Jules Cohen & Assoc.

Personnel:

W. J. BRENNAN, resident manager.
CARL J. OCCHIPINTI, general manager.

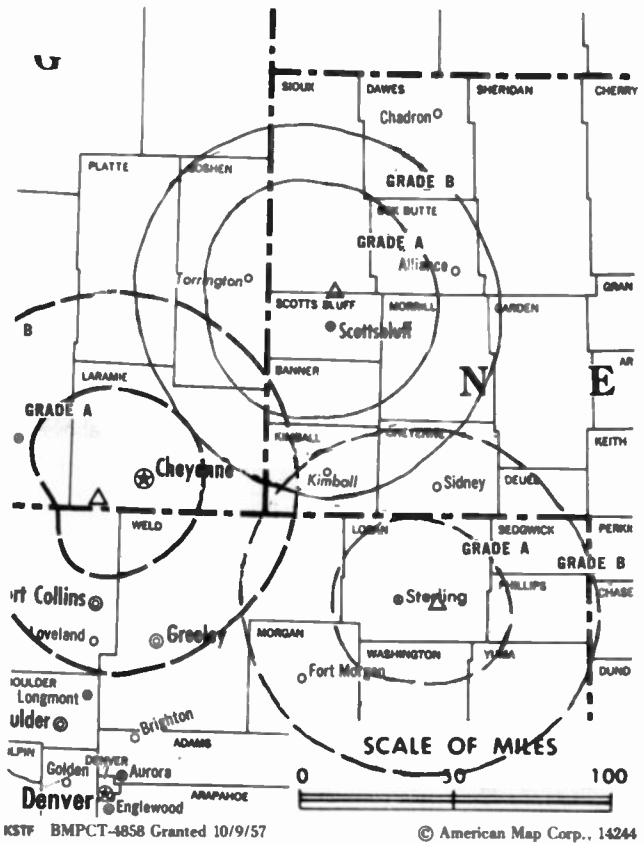
Rates: Sold in combination with KYCU-TV, Cheyenne, with rates applying to simultaneous telecasts on both stations. Separate rates also available.

Highest 30 Sec. Rate(Feb. 27, 1984): \$55.

NETWORK BASE HOURLY RATE: Bonus to KYCU-TV, Cheyenne, WY.

Total Households: © MSI Consumer Market Data as of 1/1/84 TV Homes: TV% and Circulation © 1984 Arbitron County coverage based on Arbitron study.

Net Weekly Circulation	State County	Total Households	TV Households	%
50% & Over	NEBRASKA			
	Banner	300	300	100
	Box Butte	5,800	5,700	98
	Kimball	1,800	1,800	100
	Morrill	2,400	2,300	96
	Scotts Bluff	14,600	14,300	98
	Sioux	700	700	100
	WYOMING			
	Goshen	4,700	4,600	98



KSTF BMPCT-4858 Granted 10/9/57

© American Map Corp., 14244

For Low-Power TV Stations Consult Index

Net Weekly Circulation	State County	Total Households	TV Households	%
WYOMING				
Between 25-49%	Niobrara	1,200	1,200	100
NEBRASKA				
Between 5-24%	Cherry	2,600	2,500	96
	Cheyenne	4,000	3,900	98
	Dawes	3,600	3,500	97
	Garden	1,100	1,100	100
	Sheridan	3,000	2,900	97
WYOMING				
	Converse	5,800	5,600	97
	Platte	5,600	5,300	95
Station Totals		57,200	55,700	97
Net Weekly Circulation (1984)			31,600	
Average Daily Circulation (1984)			20,500	

Nebraska—Superior

KSNB-TV

Ch. 4

(Semi-satellite of KHGI-TV, Kearney, NE)

Network Service: ABC.

Licensee: Amaturu Group Inc., Box 220, Kearney, NE 68847.

Telephone: 308-743-2494, Axtell, NE TWX: 910-960-3746.

Technical Facilities: Channel No. 4 (66-72 MHz). Authorized power: 100-kw visual, 12.6-kw aural. Antenna: 1130-ft. above av. terrain, 1083-ft. above ground, 2834-ft. above sea level.

Latitude 40° 05' 13"
Longitude 97° 55' 12"

Transmitter: 4.7-mi. SW of Ruskin.

News Services: AP, ABC, CNN, National Weather Service, Environmental Satellite Services.

Satellite Earth Stations: Prodelin, 5-meter; Pinzone receivers.

Ownership: See KHGI-TV, Kearney, NE.

Began Operation: Oct. 1, 1965.

Represented (sales): Katz Television.

Represented (legal): Koteen & Naftalin.

Represented (engineering): Jules Cohen & Associates.

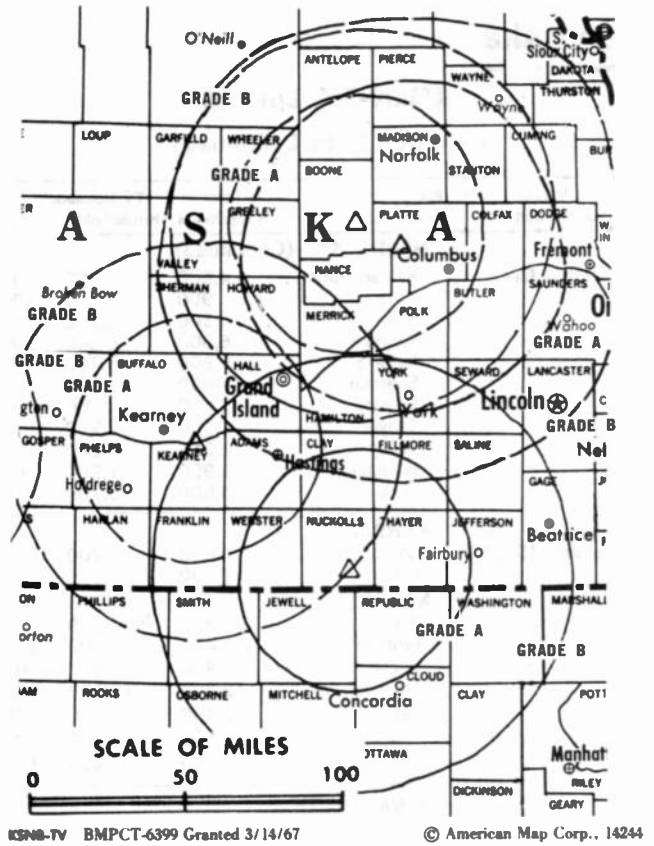
Personnel:

JOSEPH C. AMATURO, chairman.
FRANK E. BROSSAU, president & general manager.
WAYNE W. LANSCH, vice president & general sales manager.
GLENDA McCUTCHEON, program director.
JERRY FUEHRER, chief engineer.
RAY GEARHART, news director.

Rates: Sold in conjunction with KHGI-TV, Kearney; KBGT-TV, Albion, and KWNB-TV, Hayes Center, NE.

NETWORK BASE HOURLY RATE: Bonus to KHGI-TV, Kearney.

Arbitron Data: Included with KHGI-TV, Kearney.



KSNB-TV BMPCT-6399 Granted 3/14/67

© American Map Corp., 14244

**For U.S. TV Station Call Letters,
see page 8**

TV - Radio - CATV - Newspaper

Robert W. Rounsaville & Associates MEDIA BROKERS AND CONSULTANTS

ATLANTA, GA 30355 P.O. Box 11898 (404) 261-3000 /1-800-531-1500
ORLANDO, FL 32802 P.O. Box 2991 (305) 423-9426 /1-800-328-3500

Nebraska

KOLN-TV, Lincoln (Arbitron Data Continued)

Net Weekly Circulation	State County	Total Households	TV Households	%
50% & Over	NEBRASKA—(Continued)			
	Richardson	4,500	4,400	98
	Rock	900	900	100
	Saline	5,300	5,200	98
	Saunders	6,900	6,800	99
	Seward	5,800	5,700	98
	Sherman	1,600	1,600	100
	Stanton	2,500	2,400	96
	Thayer	2,900	2,900	100
	Valley	2,200	2,100	95
	Webster	1,900	1,900	100
York	5,800	5,700	98	
Between 25-49%	KANSAS			
	Cloud	4,800	4,700	98
	Graham	1,500	1,500	100
	NEBRASKA			
	Blaine	300	300	100
	Frontier	1,400	1,400	100
	Logan	400	400	100
	Madison	12,300	12,100	98
	Perkins	1,400	1,400	100
	Pierce	3,100	3,100	100
Wheeler	400	400	100	
Between 5-24%	IOWA			
	Fremont	3,600	3,600	100
	Mills	4,900	4,800	99
	KANSAS			
	Ellis	10,000	9,900	99
	Nemaha	4,100	4,000	98
	Osborne	2,400	2,300	96
	Rooks	2,700	2,700	100
	NEBRASKA			
	Cass	7,600	7,500	99
Cherry	2,600	2,500	96	
Cuming	4,100	4,000	98	
Dodge	14,000	13,900	99	
Hitchcock	1,500	1,500	100	
Keith	3,900	3,900	100	
Mc Pherson	200	200	100	
Washington	5,900	5,900	100	

BLACKBURN & COMPANY, INC.

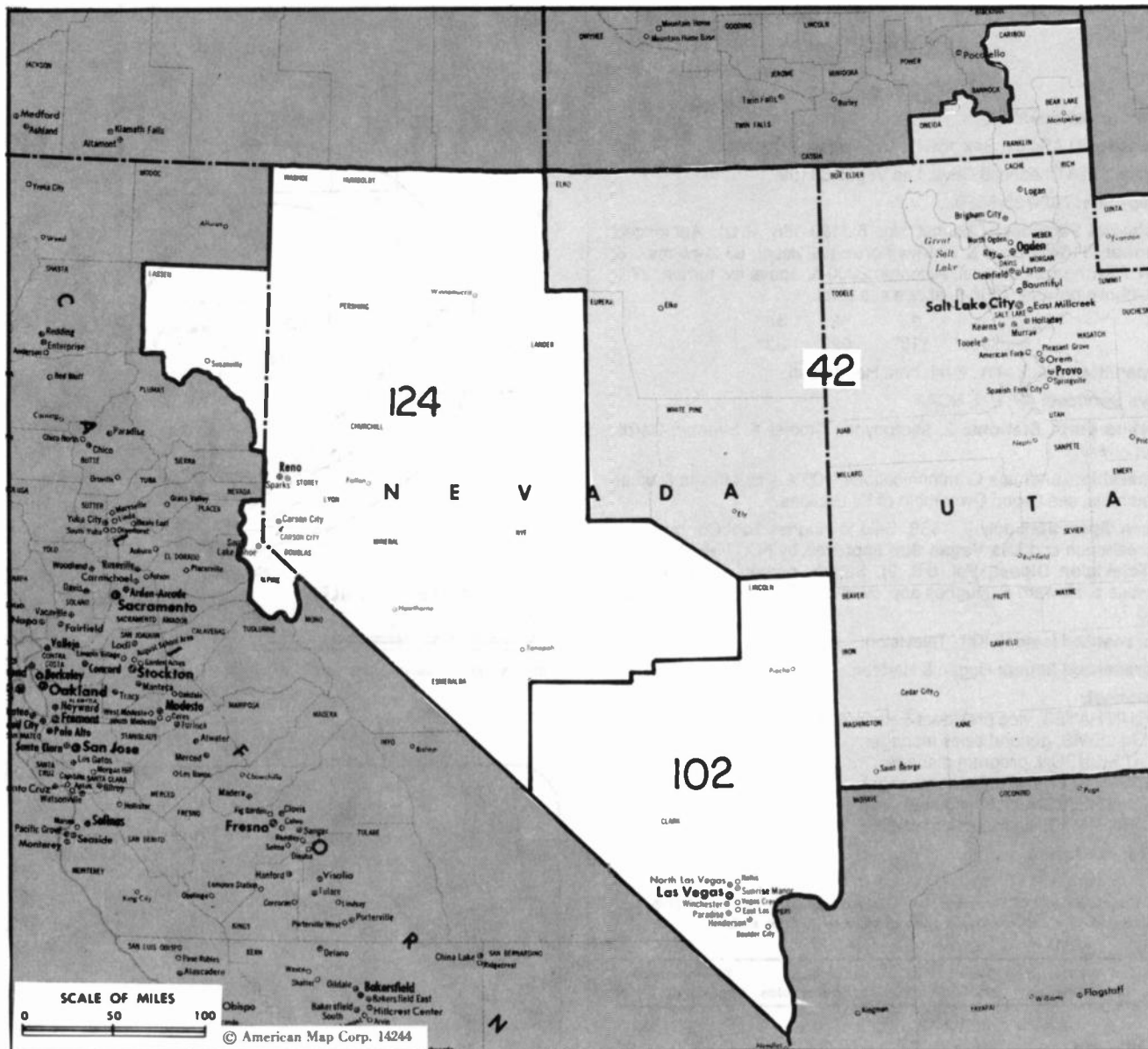
RADIO • TV • CATV • NEWSPAPER BROKERS
NEGOTIATIONS • FINANCING • APPRAISALS

CHICAGO	333 N. Michigan Ave., 60601	(312) 346-6460
WASHINGTON, D.C.	1111 19th St., N.W., 20036	(202) 331-9270
ATLANTA	400 Colony Sq., #1004, 30361	(404) 892-4655
BEVERLY HILLS	9465 Wilshire Blvd., 90212	(213) 274-8151

KHGI-TV, Kearney (Arbitron Data Continued)

Net Weekly Circulation	State County	Total Households	TV Households	%
50% & Over	NEBRASKA—(Continued)			
	Phelps	3,700	3,700	100
	Polk	2,300	2,300	100
	Red Willow	5,100	5,000	98
	Sherman	1,600	1,600	100
	Thayer	2,900	2,900	100
	Valley	2,200	2,100	95
	Webster	1,900	1,900	100
	Wheeler	400	400	100
	York	5,800	5,700	98
	Between 25-49%	KANSAS		
Clay		4,100	4,000	98
Graham		1,500	1,500	100
Lincoln		1,700	1,700	100
Ottawa		2,300	2,200	96
Sheridan		1,300	1,300	100
Thomas		3,200	3,100	97
NEBRASKA				
Brown		1,700	1,600	94
Gage		9,200	9,100	99
Holt		5,200	5,000	96
Keith	3,900	3,900	100	
Keya Paha	500	500	100	
Madison	12,300	12,100	98	
Pierce	3,100	3,100	100	
Platte	10,800	10,700	99	
Rock	900	900	100	
Stanton	2,500	2,400	96	
Between 5-24%	COLORADO			
	Phillips	1,800	1,800	100
	KANSAS			
	Dickinson	8,000	7,900	99
	Ellis	10,000	9,900	99
	Logan	1,400	1,400	100
	Marshall	5,200	5,100	98
	Rooks	2,700	2,700	100
	Russell	3,600	3,500	97
	Sherman	3,000	3,000	100
	Wallace	700	700	100
NEBRASKA				
Butler	3,400	3,300	97	
Cherry	2,600	2,500	96	
Colfax	3,900	3,800	97	
Deuel	1,000	1,000	100	
Garden	1,100	1,100	100	
Hooker	400	400	100	
Knox	4,200	4,100	98	
Pawnee	1,600	1,600	100	
Saline	5,300	5,200	98	
Seward	5,800	5,700	98	
Thomas	400	400	100	
Wayne	3,500	3,500	100	

For Explanation of Arbitron Data, see page 14



Nevada Station Status as of August 15, 1984

	VHF	UHF	TOTAL
Commercial Television Stations	7	2	9
Educational Television Stations	6	3	9
			18

Cross Reference
 Community Receiving Programs
 from Station Located Elsewhere

**KVVU-TV, Henderson--See Las Vegas,
 NV**

Market	Arbitron ADI TV Households	Rank
Salt Lake City, UT	548,400	42
Las Vegas, NV	209,400	102
Reno, NV	163,400	124

**Market Area Commercial
 TV Stations**

KSL-TV (5), KSTU (20), KTVX (4), KUTV (2)
 KLAS-TV (8), KRLR (21), KTNV-TV (13), KVBC (3), KVVU-TV (5)
 KAME-TV (21), KCRL (4), KOLO-TV (8), KTVN (2)

Nevada—Las Vegas

KLAS-TV

Ch. 8

Network Service: CBS.

Licensee: KLAS Inc., Box 15047, Las Vegas, NV 89114.

Studio: 3228 Channel 8 Drive, Las Vegas 89109.

Telephone: 702-733-8850.

Technical Facilities: Channel No. 8 (180-186 MHz). Authorized power: 316-kw max. & 291-kw horizontal visual, 63.2-kw max. & 57.6-kw horizontal aural. Antenna: 2000-ft. above av. terrain, 271-ft. above ground, 4606-ft. above sea level.

Latitude 35° 56' 44"
Longitude 115° 02' 33"

Transmitter: Black Mtn., 7-mi. from Henderson.

News Services: AP, UPI, NOAA.

Satellite Earth Stations: 2, Microdyne, 7-meter & 5-meter; Harris receivers.

Ownership: Landmark Communications, 100%. For officers & other interests, see Group Ownership of TV Stations.

Began Operation: July 8, 1953. Sale to Hughes Tool Co. by H. M. Greenspun and **Las Vegas Sun** approved by FCC Feb. 14, 1968 (*Television Digest*, Vol. 8:8, 9). Sale to present owner by the estate of Howard R. Hughes approved by FCC May 15, 1978 (Vol. 18:7).

Represented (sales): Katz Television.

Represented (legal): Hogan & Hartson.

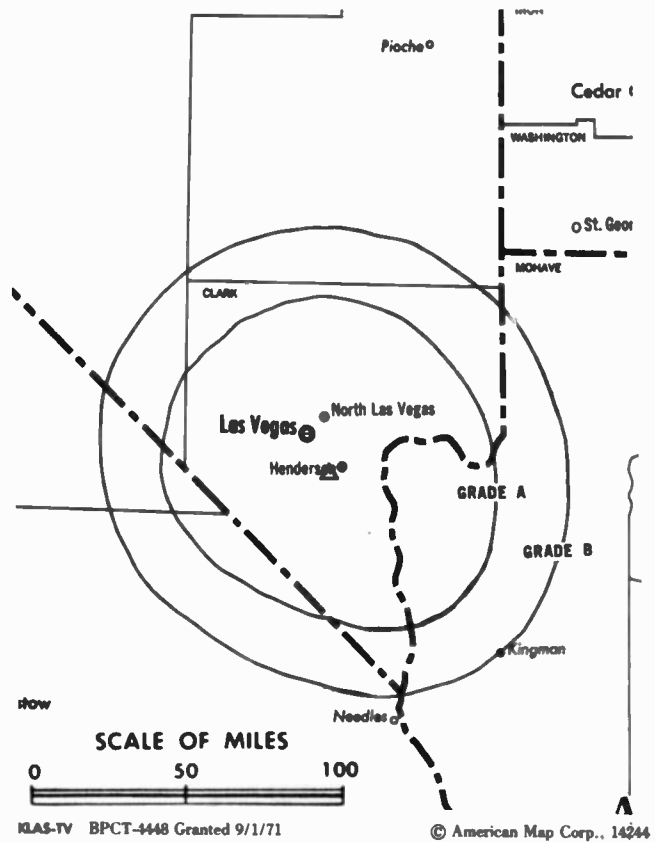
Personnel:

- JOHN HAYES, vice president & general manager.
- LEM LEWIS, general sales manager.
- PAT MUNSON, program manager.
- SUSAN ALLEN, promotion manager.
- JOHN NELSON, chief engineer.
- JOHN HARKER, production manager.

Rates: Not Available.

Total Households: © MSI Consumer Market Data as of 1/1/84 TV Homes: TV% and Circulation © 1984 Arbitron County coverage based on Arbitron study.

Net Weekly Circulation	State County	Total Households	TV Households	%
50% & Over	NEVADA			
	Clark	204,900	201,200	98
	Lincoln	1,500	1,400	93
	Nye South	2,400	2,200	92
Between 25-49%	NEVADA			
	White Pine	3,000	2,900	97
Between 5-24%	ARIZONA			
	Mohave	26,100	24,800	95
	UTAH			
	Washington	9,100	8,600	95
Station Totals		247,000	241,100	97
Net Weekly Circulation (1984)			196,300	
Average Daily Circulation (1984)			130,800	



Media Brokerage Specialist
CATV, TV and Radio

**THE
TED HEPBURN
COMPANY**

Ted Hepburn, President Todd Hepburn, Vice-President
P.O. Box 42401, Cincinnati, Ohio 45242 (513) 791-8730

Nevada—Las Vegas

KRLR

Ch. 21

Network Service: None, independent.

Grantee: DRES Media Inc., 920 S. Commerce St., Las Vegas, NV 89106.

Studio: 920 S. Commerce St., Las Vegas, NV 89106.

Telephone: 702-382-2121.

Technical Facilities: Channel No. 21 (512-518 MHz). Authorized power: 400-kw max. visual, 40-kw max. aural. Antenna: 1158-ft. above av. terrain, 90-ft. above ground, 3420-ft. above sea level.

Latitude 36° 00' 26"

Longitude 115° 00' 24"

Transmitter: Black Mtn., Henderson.

News Service: UPI.

Satellite Earth Stations: Pinzone, 5-meter & 3.7-meter.

Ownership: Frank E. Scott Family, 70%; Broadcast West Inc., Alden Communications Corp. & Channel 21 Corp., 10% each. Alden, 100% owned by Michael Forman, is applicant for Ch. 48, Galveston, TX; Ch. 20, Denver, CO; Forman has interest in permittees of KTZZ(TV), Ch. 22, Seattle, WA; KTDZ(TV), Ch. 24, Portland, OR. Carl B. Hilliard Jr., who has 20% of Broadcast West, has MDS interests.

Began Operation: July 16, 1984.

Represented (legal): Miller & Fields.

Represented (engineering): Carl T. Jones Associates.

Personnel:

RICK SCOTT, general manager.

TOM FOY, chief engineer.

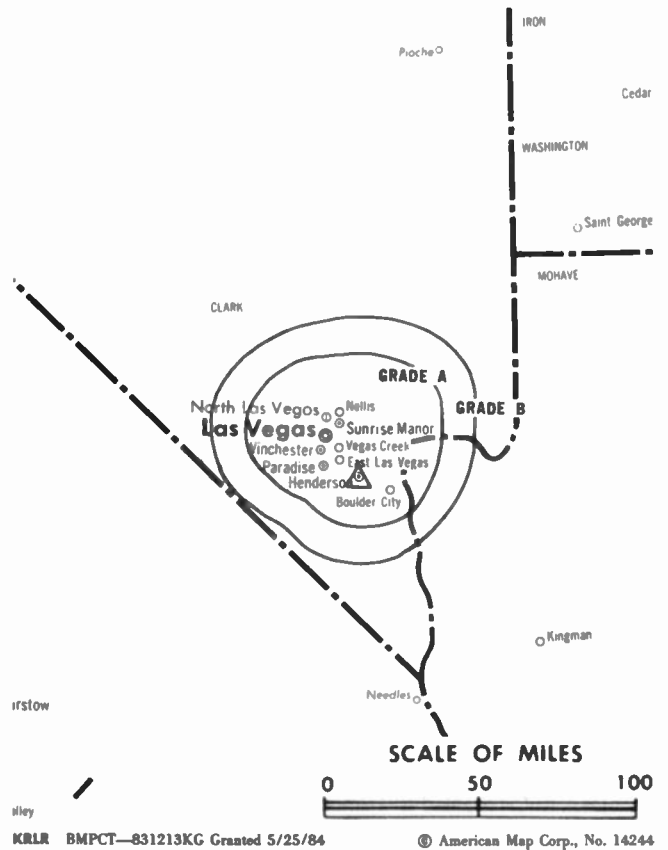
GARY RICHEY, sales manager.

JOHN SHERIDAN, production manager.

JACK DANIELS, program coordinator.

DONNA BADGER, traffic manager.

Highest 30 Sec. Rate: \$70.



COMMUNICATIONS DAILY

We're on the job when you are — with daily briefings of activities in the electronic communications field.

For more information call: 202-872-9200

Nevada—Las Vegas

KTNV-TV

Ch. 13

Network Service: ABC.

Licensee: Alfa Broadcasting Co.

Studio: 3355 S. Valley View, Las Vegas, NV 89102.

Telephone: 702-876-1313. **TWX:** 910-397-6984.

Technical Facilities: Channel No. 13 (210-216 MHz). Authorized power: 275-kw visual, 31.6-kw aural. Antenna: 2000-ft. above av. terrain, 268-ft. above ground, 4603-ft. above sea level.

Latitude 35° 56' 43"

Longitude 115° 00' 32"

Transmitter: 10-mi. SSE of Las Vegas, Black Mtn.

News Services: ABC, AP, UPI.

Satellite Earth Station: Microdyne; 7-meter.

Ownership: WTMJ Inc., 100%. For other interests, see WTMJ-TV, Milwaukee, WI.

Began Operation: May 4, 1956. Sale to Adelson group by Albert Zugsmith interests approved Nov. 20, 1957 by FCC (**Television Digest**, Vol. 13:34, 42, 47); Zugsmith groups' purchase of KSHO-TV & KBMI(AM), Henderson, NV approved Nov. 28, 1956 (Vol. 12:48). Sale to Nevada Bcstrs. Fund Inc. by Mervyn L. & Nathan Adelson and Irwin A. Molasky approved Nov. 5, 1959 (Vol. 15:42, 45). Interim authorization granted Aug. 9, 1967 to Ch. 13 of Las Vegas Inc. CP granted to Talmac Inc. April 16, 1969 (Vol. 9:15). Positive control acquired by Williams Family Group following FCC approval July 11, 1974. Sale to present owner approved by FCC June 29, 1979 (Vol. 19:8).

Represented (sales): MMT Sales Inc.

Represented (legal): Crowell & Moring.

Personnel:

EDWARD J. QUINN, vice president & general manager.

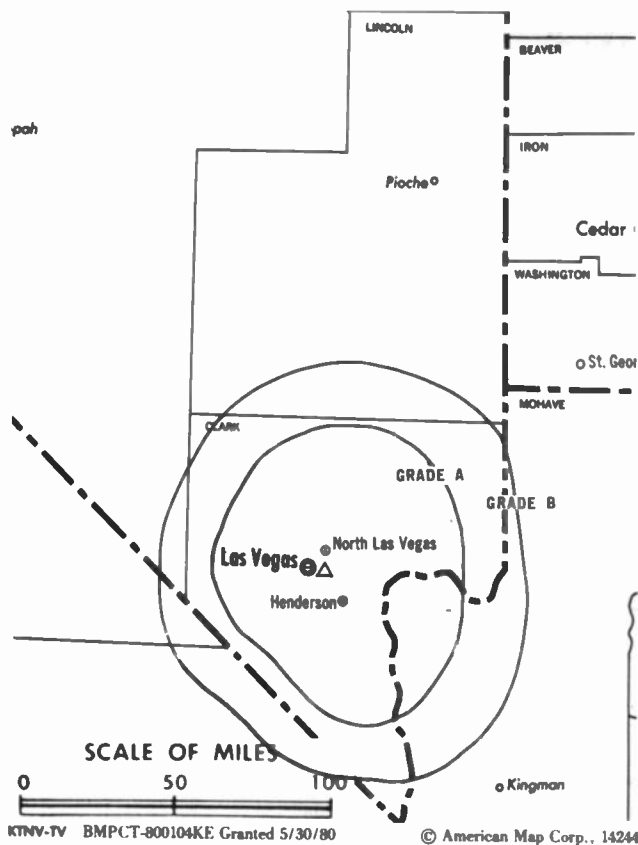
KEN MILLER, chief engineer.

NANCY HUNT-CAMPBELL, general/local sales manager.

Highest 30 Sec. Rate (Sept. 5, 1983): \$1000.

Total Households: © MSI Consumer Market Data as of 1/1/84 TV Homes: TV% and Circulation © 1984 Arbitron County coverage based on Arbitron study.

Net Weekly Circulation	State County	Total Households	TV Households	%
50% & Over	NEVADA			
	Clark	204,900	201,200	98
	Lincoln	1,500	1,400	93
	Nye South	2,400	2,200	92



Net Weekly Circulation	State County	Total Households	TV Households	%
Between 5-24%	ARIZONA			
	Mohave	26,100	24,800	95
	UTAH			
	Washington	9,100	8,600	95
Station Totals		244,000	238,200	97
Net Weekly Circulation (1984)			192,900	
Average Daily Circulation (1984)			126,400	

SATELLITE WEEK

It covers everything between Heaven & Earth!

Call 202-872-9200 for information

Nevada—Las Vegas

KVBC

Ch. 3

Network Service: NBC.

Licensee: Valley Broadcasting Co., Box 49001, Las Vegas, NV 89104.

Studio: 1500 Foremaster Lane, Las Vegas, NV 89104.

Telephone: 702-649-0500. **TWX:** 910-397-6997.

Technical Facilities: Channel No. 3 (60-66 MHz). Authorized power: 100-kw visual, 17.4-kw aural. Antenna: 1275-ft. above av. terrain, 257-ft. above ground, 3594-ft. above sea level.

Latitude 36° 00' 30"
Longitude 115° 00' 20"

Transmitter: Black Mountain.

News Services: AP, UPI, CNN.

Satellite Earth Station: Pinzone; 6-meter.

Ownership: James E. Rogers, pres., 32%; Janet F. Phillips, exec. v.p., 4%; Clark Henry Tester, v.p., 4%; Paul A. Anderson, treas., 10%; Meyer Gold, 16%; Eugene L. Kirshbaum, 9.5%; Louis Weiner Jr., 8%; Robert Hildreth, 5%; George G. Brookman, 4%; Bruce Woodbury, 3%; Elizabeth Scott, 3%; Addelair D. Guy, 0.5%.

Began Operation: Jan. 23, 1955. Donrey Inc. lost license (*Television Digest*, Vol. 18:46; 19:19, 32). Began operation under present ownership Sept. 30, 1979.

Represented (sales): Blair Television.

Represented (legal): Dow, Lohnes & Albertson.

Personnel:

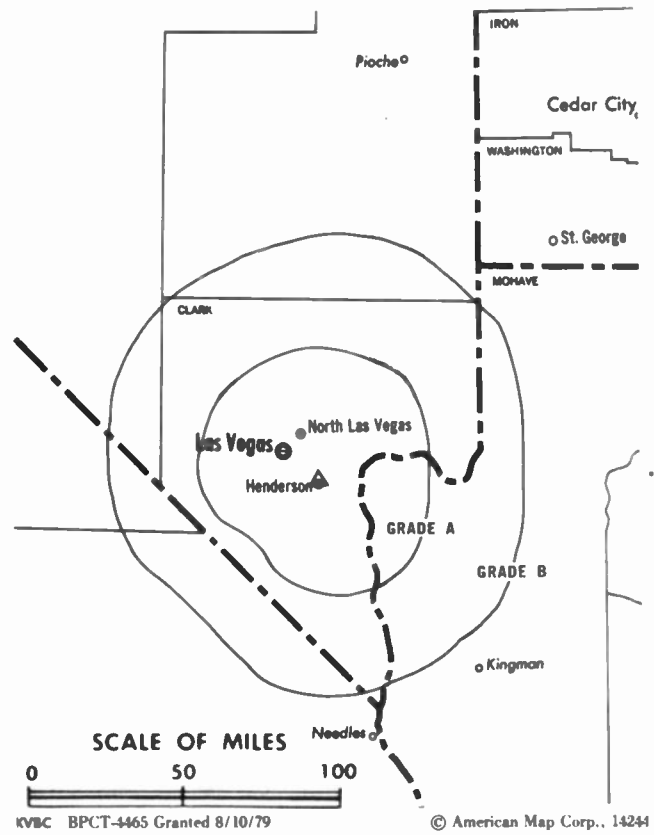
ROLLA D. CLEAVER, general manager.
BUZZ FLOYD, program director.
RIKKI CHEESE, public affairs director.
DAVID GRACE, general sales manager.
TOM FRANKLIN, chief engineer.
TONY MARINO, news director.

Highest 30 Sec. Rate: \$650.

NETWORK BASE HOURLY RATE: \$450.

Total Households: © MSI Consumer Market Data as of 1/1/84 TV Homes: TV% and Circulation © 1984 Arbitron County coverage based on Arbitron study.

Net Weekly Circulation	State County	Total Households	TV Households	%
50% & Over	NEVADA			
	Clark	204,900	201,200	98
	Eureka	500	400	80
	Lincoln	1,500	1,400	93
	Nye South	2,400	2,200	92
Between 25-49%	NEVADA			
	White Pine	3,000	2,900	97



Net Weekly Circulation	State County	Total Households	TV Households	%
Between 25-49%	UTAH			
	Washington	9,100	8,600	95
Between 5-24%	ARIZONA			
	Mohave	26,100	24,800	95
	NEVADA			
	Churchill	5,600	5,500	98
	Lander	1,900	1,700	92
Station Totals		255,000	248,700	97
Net Weekly Circulation (1984)			193,200	
Average Daily Circulation (1984)			123,900	

Robert W. Rounsaville & Associates

MEDIA BROKERS AND CONSULTANTS

ATLANTA: 1-800-531-1500 ORLANDO: 1-800-328-3500

Nevada—Henderson-Las Vegas

KVVU-TV

Ch. 5

Network Service: None, independent.

Licensee: Carson Broadcasting Corp., 1900 E. Flamingo Rd., Las Vegas, NV 89109.

Studio: 1800 Boulder Highway, Henderson, NV 89015.

Business Office: 1900 E. Flamingo Rd., Suite 295, Las Vegas 89109.

Telephone: 702-735-3191. **TWX:** 910-397-6879.

Technical Facilities: Channel No. 5 (76-82 MHz). Authorized power: 100-kw visual, 20-kw aural. Antenna: 1190-ft. above av. terrain, 139-ft. above ground, 3499-ft. above sea level.

Latitude 36° 00' 26"
Longitude 115° 00' 23"

Transmitter: Black Mtn., 2-mi. SW of Henderson.

News Service: UPI.

Satellite Earth Stations: Simulsat, 5-meter; Microdyne receivers.

Ownership: John W. Carson, chmn., 30%; Herbert Kaufman, pres., 30%; Forrest Chu, v.p., 16.50%; Kenneth L. Browning, secy.; John J. Doria, 9%; 5 others, none with more than 4%.

Began Operation: Sept. 10, 1967. Sale to present owner by William H. Hernstadt, et al., approved by FCC March 30, 1979 (*Television Digest*, Vol. 18:25; 19:14, 16). Previous sale by Levin-Townsend Enterprises approved Sept. 1, 1971. Sale by Charles Vanda approved by FCC May 1, 1969 (Vol. 9:18).

Represented (sales): Seltel Inc.

Represented (legal): Santarelli & Gimer.

Represented (engineering): Edward F. Lorentz & Associates.

Personnel:

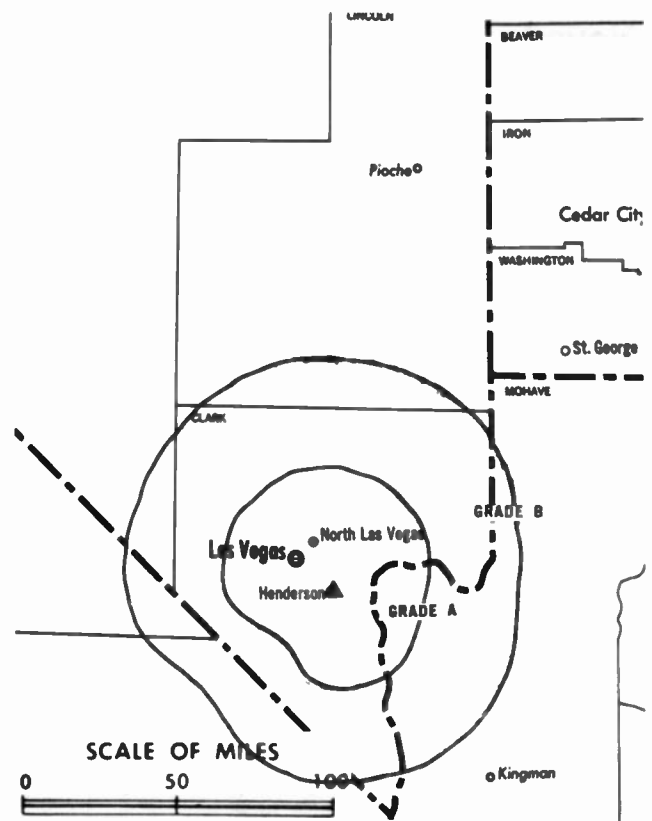
HERBERT KAUFMAN, president.
FORREST CHU, executive vice president.
RUSTY DURANTE, vice president & general manager.
BILL UTTON, general sales manager.
JACK SMITH, director of engineering.

Highest One Hour Rate: \$450.

Highest 30 Sec. Rate: \$65.

Total Households: © MSI Consumer Market Data as of 1/1/84 TV Homes: TV% and Circulation © 1984 Arbitron County coverage based on Arbitron study.

Net Weekly Circulation	State County	Total Households	TV Households	%
50% & Over	ARIZONA			
	Mohave	26,100	24,800	95



KVVU-TV BPCT-3315 Granted 7/27/66

© American Map Corp., 14244

Net Weekly Circulation	State County	Total Households	TV Households	%
50% & Over	NEVADA			
	Clark	204,900	201,200	98
	Lincoln	1,500	1,400	93
	Nye South	2,400	2,200	92
Between 25-49%	NEVADA			
	White Pine	3,000	2,900	97
Between 5-24%	UTAH			
	Washington	9,100	8,600	95
Station Totals		247,000	241,100	97
Net Weekly Circulation (1984)			203,200	
Average Daily Circulation (1984)			127,100	

State Public/Educational Stations are listed in a Directory following Commercial Stations

LOOK AT THE FACTS

and the figures
and all the vital information in

THE PUBLIC BROADCASTING REPORT

The Authoritative News Service
for Public Broadcasting and Allied Fields

A SERVICE OF TELEVISION DIGEST, INC.



THE PUBLIC BROADCASTING REPORT is a bi-weekly newsletter reporting on the latest developments, trends and happenings in the public broadcasting industry.

You can expect to receive continued and exclusive coverage of:

- PBS Cable
- PTV — Public Radio, problems and proposed solutions
- Analysis of Reagan administration policies and actions
- Congressional moves

PLUS — —

continuing coverage of program controversies, fund-raising efforts, both successful and unsuccessful, grants, station starts, closed captioning, awards, personnel changes, ratings and much more!

Subscribe to THE PUBLIC BROADCASTING REPORT today and keep up-to-date with the important developments in this ever-changing industry.

For more information, call collect: 202-872-9200.



TELEVISION DIGEST, INC.

1836 Jefferson Place, N.W.
Washington, D.C. 20036

Nevada—Reno

KCRL

Ch. 4



EVERY-KNODEL TELEVISION

Network Service: NBC.
Licensee: Circle L Inc., Box 7160, Reno, NV 89510.
Studio: 1790 Vassar St., Reno.
Mailing Address: Box 7160, Reno, NV 89510.
Telephone: 702-322-9145. **TWX:** 910-395-7080.
Technical Facilities: Channel No. 4 (66-72 MHz). Authorized power: 17.4-kw visual, 3.44-kw aural. Antenna: 420-ft. above av. terrain, 92-ft. above ground, 5539-ft. above sea level.

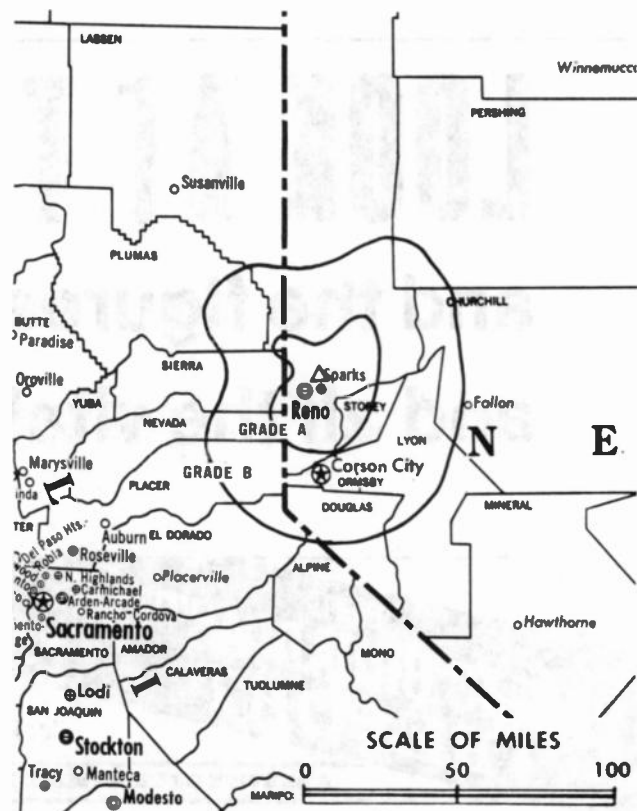
Latitude 39° 35' 03"
 Longitude 119° 48' 06"

Transmitter: 4-mi. N of Reno Post Office.
News Service: UPI.
Ownership: Circle L Inc.
Began Operation: Sept. 30, 1962.
Represented (sales): Avery-Knodel Television (national); The Tacher Co. (regional).
Represented (legal): Pierson, Ball & Dowd.
Represented (engineering): Bond & Oakley.
Personnel:
 CHARLES E. CORD, president & general manager.
 JIM ELLIOTT, station manager.
 NORVEL SEYLER, chief engineer.
 JOHN FIRPO, news director.

Highest 30 Sec. Rate (Aug. 1, 1983): \$400.
NETWORK BASE HOURLY RATE: \$325.

Total Households: © MSI Consumer Market Data as of 1/1/84 TV Homes: TV% and Circulation © 1984 Arbitron County coverage based on Arbitron study.

Net Weekly Circulation	State County	Total Households	TV Households	%
50% & Over	CALIFORNIA			
	Alpine	400	400	88
	El Dorado East	12,600	12,200	96
	Lassen	8,300	7,800	94
	NEVADA			
Churchill	5,600	5,500	98	
Douglas	9,400	9,000	96	
Esmeralda	300	300	100	



KCRL BPCT-2656 Granted 6/15/61 © American Map Corp., 14244

Net Weekly Circulation	State County	Total Households	TV Households	%
50% & Over	Humboldt	4,200	4,000	96
	Lyon	5,900	5,600	95
	Mineral	2,300	2,200	96
	Nye North	2,100	2,000	92
	Pershing	1,400	1,400	96
	Storey	600	600	100
	Washoe	89,300	87,100	98
	Carson City	14,400	14,100	98
Between 25-49%	CALIFORNIA			
	Placer East	3,600	3,400	96
Between 5-24%	CALIFORNIA			
	Mono	4,500	3,900	87
	Nevada	24,200	22,900	95
	Plumas	7,900	7,400	94
Sierra	1,600	1,500	94	
Station Totals		198,600	191,300	96
Net Weekly Circulation (1984)			132,100	
Average Daily Circulation (1984)			76,200	

SHOULDN'T YOU BE REACHING RENO / SPARKS?

AMERICA'S EIGHTH RICHEST RETAIL MARKET.



**REPRESENTED
REGIONALLY BY
THE TACHER COMPANY**
Seattle/Portland



**REPRESENTED NATIONALLY
BY AVERY KNODEL, TELEVISION**

**NEW YORK
CHICAGO
ST. LOUIS
DETROIT
ATLANTA**

**DALLAS
SAN FRANCISCO
LOS ANGELES
DENVER
MINNEAPOLIS
PHILADELPHIA**

Nevada—Reno

KAME-TV

Ch. 21

Network Service: None, independent.

Licensee: 4970 Brookside Ct., Reno, NV 89510.

Mailing Address: Box 11129, Reno, NV 89510.

Studio: 4920 Brookside Court, Reno.

Telephone: 702-786-2121.

Technical Facilities: Channel No. 21 (512-518 MHz). Authorized power: 631-kw max. & 457-kw horizontal visual, 63.1-kw max. & 45.7-kw horizontal aural. Antenna: 620-ft. above av. terrain, 152-ft. above ground, 5625-ft. above sea level.

Latitude 39° 35' 03.5"
Longitude 119° 47' 51.0"

Transmitter: E Knob of Red Peak, 4-mi. N of Reno.

News Service: INN.

Satellite Earth Stations: 2, Scientific-Atlanta, 7-meter; Microdyne, 7-meter.

Ownership: William C. Andrews & Rivers Andrews, 20% jointly; Alvin Eicoff, 13.5%; Helene Eicoff, 12.5%; Steven Gutterman, 9.34%; Manny & Arthur Gutterman, 9.33% each; Arnold & Diana Golden, 8% each; Ronald J. Garratano & Thomas L. Letizia, 5% each.

Began Operation: Oct. 11, 1981.

Represented (sales): Seltel Inc.

Represented (legal): Dow, Lohnes & Albertson.

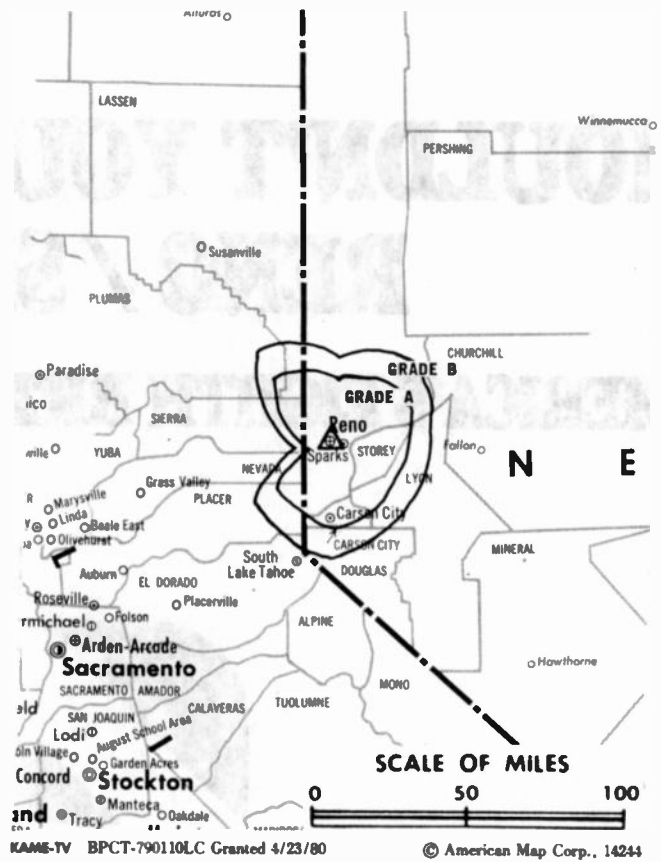
Personnel:

BILL ANDREWS, president & general manager.
RON GARRETT, vice president & sales manager.
B. J. ANDREWS, station manager.
MAGGIE VERHOEF, program director.
MIKE ANDREWS, national sales manager.
AL RUCH, chief engineer.

Highest 30 Sec. Rate (July 9, 1984): \$300.

Total Households: © MSI Consumer Market Data as of 1/1/84 TV Homes: TV% and Circulation © 1984 Arbitron County coverage based on Arbitron study.

Net Weekly Circulation	State County	Total Households	TV Households	%
50% & Over	NEVADA			
	Washoe	89,300	87,100	98
	Carson City	14,400	14,100	98
Between 25-49%	CALIFORNIA			
	Lassen	8,300	7,800	94
	NEVADA			
Churchill	5,600	5,500	98	
Douglas	9,400	9,000	96	



Net Weekly Circulation	State County	Total Households	TV Households	%
Between 25-49%	Storey	600	600	100
Between 5-24%	CALIFORNIA			
	Plumas	7,900	7,400	94
	NEVADA			
Lyon	5,900	5,600	95	
Station Totals		141,400	137,100	96
Net Weekly Circulation (1984)			71,500	
Average Daily Circulation (1984)			32,200	

COMMUNICATIONS DAILY

If it deals with electronic communications, we've got it covered!

Call 202-872-9200 for more information

Nevada—Reno

KOLO-TV

Ch. 8

Network Service: ABC.

Licensee: Donrey of Nevada Inc., Box 10,000, Reno, NV 89510.

Studio: 4850 Ampere Dr., Box 10,000, Reno, NV 89510.

Telephone: 702-786-8880. **TWX:** 910-395-7051.

Technical Facilities: Channel No. 8 (180-186 MHz). Authorized power: 151-kw visual, 30.2-kw aural. Antenna: 2930-ft. above av. terrain, 120-ft. above ground, 9789-ft. above sea level.

Latitude 39° 18' 49"

Longitude 119° 53' 00"

Transmitter: Slide Mtn., Washoe County.

AM Affiliate: KOLO, 5-kw, 920 kHz.

News Service: UPI.

Ownership: Donrey Inc., Donald W. Reynolds, pres., 100%. For Reynolds' other holdings see Newspaper Ownership of TV Stations.

Began Operation: Sept. 26, 1953.

Represented (sales): Blair Television.

Represented (legal): Haley, Bader & Potts.

Represented (engineering): Hammett & Edison Inc.

Personnel:

DONALD W. REYNOLDS, president.

JAMES C. HERZIG, vice president & general manager.

JACK HARTMAN, general sales manager.

JOHN CSIA, program/operations manager.

ROBERT NORTHAM, chief engineer.

JOHN HOWE, news director.

KATHIE MILONE, director of community relations.

Highest 30 Sec. Rate (1983): \$600.

NETWORK BASE HOURLY RATE: \$250.

Total Households: © MSI Consumer Market Data as of 1/1/84 TV Homes: TV% and Circulation © 1984 Arbitron County coverage based on Arbitron study.

Net Weekly Circulation	State County	Total Households	TV Households	%
50% & Over	CALIFORNIA			
	Alpine	400	400	88
	El Dorado East	12,600	12,200	96
	Lassen	8,300	7,800	94
	Mono	4,500	3,900	87
	Placer East	3,600	3,400	96
	NEVADA			
	Churchill	5,600	5,500	98
	Douglas	9,400	9,000	96
	Elko	7,100	6,600	93
	Esmeralda	300	300	100
	Eureka	500	400	80
	Humboldt	4,200	4,000	96
	Lander	1,900	1,700	92
	Lyon	5,900	5,600	95
	Mineral	2,300	2,200	96
	Nye North	2,100	2,000	92
	Pershing	1,400	1,400	96
	Storey	600	600	100
	Washoe	89,300	87,100	98
	Carson City	14,400	14,100	98



KOLO-TV BPCT-3473 Granted 5/6/65

© American Map Corp., 14244

Net Weekly Circulation	State County	Total Households	TV Households	%
Between 25-49%	CALIFORNIA			
	Modoc	3,600	3,300	93
Between 5-24%	CALIFORNIA			
	Inyo	7,900	7,100	90
	Nevada	24,200	22,900	95
	Sierra	1,600	1,500	94
	NEVADA			
	White Pine	3,000	2,900	97
Station Totals		214,700	205,900	95
Net Weekly Circulation (1984)			152,100	
Average Daily Circulation (1984)			95,800	

BLACKBURN & COMPANY, INC.

**RADIO • TV • CATV • NEWSPAPER BROKERS
NEGOTIATIONS • FINANCING • APPRAISALS**

CHICAGO	333 N. Michigan Ave., 60601	(312) 346-6460
WASHINGTON, D.C.	1111 19th St., N.W., 20036	(202) 331-9270
ATLANTA	400 Colony Sq., #1004, 30361	(404) 892-4655
BEVERLY HILLS	9465 Wilshire Blvd., 90212	(213) 274-8151

Nevada—Reno

KTVN

Ch. 2

Network Service: CBS.

Licensee: Sarkes Tarzian Inc., 4925 Energy Way, Reno, NV 89502.

Studio: 4925 Energy Way, Reno 89502.

Telephone: 702-786-2212.

Technical Facilities: Channel No. 2 (54-60 MHz). Authorized power: 34.7-kw visual, 6.92-kw aural. Antenna: 490-ft. above av. terrain, 151-ft. above ground, 5580-ft. above sea level.

Latitude 39° 35' 00.5"

Longitude 119° 47' 52.0"

Requests CP for change to 42.7-kw max. & 24.6-kw horizontal visual, 4.3-kw max. & 2.5-kw horizontal aural, 2900-ft. above av. terrain, 157-ft. above ground, 9797-ft. above sea level, lat. 39° 18' 48", long. 119° 52' 58"; transmitter to Slide Mtn., near Washoe City. BPCT-830722KK.

Transmitter: 4-mi. N of Reno Post Office.

News Service: UPI.

Ownership: Sarkes Tarzian, chmn., 33.06%; Thomas Tarzian, pres., 53.59%; Patricia Tarzian, 11.03%; C. B. Dutton, secy.; Charles F. Clapham, treas.-asst. secy.; U. of LaVerne, 2.3%. Sarkes Tarzian Inc. is licensee of WRCB-TV, Chattanooga, TN; WTTS & WGTC(FM), Bloomington; WATI, Indianapolis; WPTH(FM), Fort Wayne, all IN.

Began Operation: June 4, 1967. Sale to present owners by Lee D. Hirschland, et al., approved by FCC Aug. 13, 1980 (*Television Digest*, Vol. 19:44).

Represented (sales): Katz Television.

Represented (legal): Cohn & Marks.

Represented (engineering): Jules Cohen & Associates.

Personnel:

DENNIS E. SIEWART, general manager.

AL RICHARDS, chief engineer.

JACK PORRAY, general sales manager.

DAVID FETE, operations manager.

SHARON ASHIR, program service manager.

JOANN MITCHELL, comptroller.

Rates: Not available.

Total Households: © MSI Consumer Market Data as of 1/1/84 TV Homes: TV% and Circulation © 1984 Arbitron County coverage based on Arbitron study.

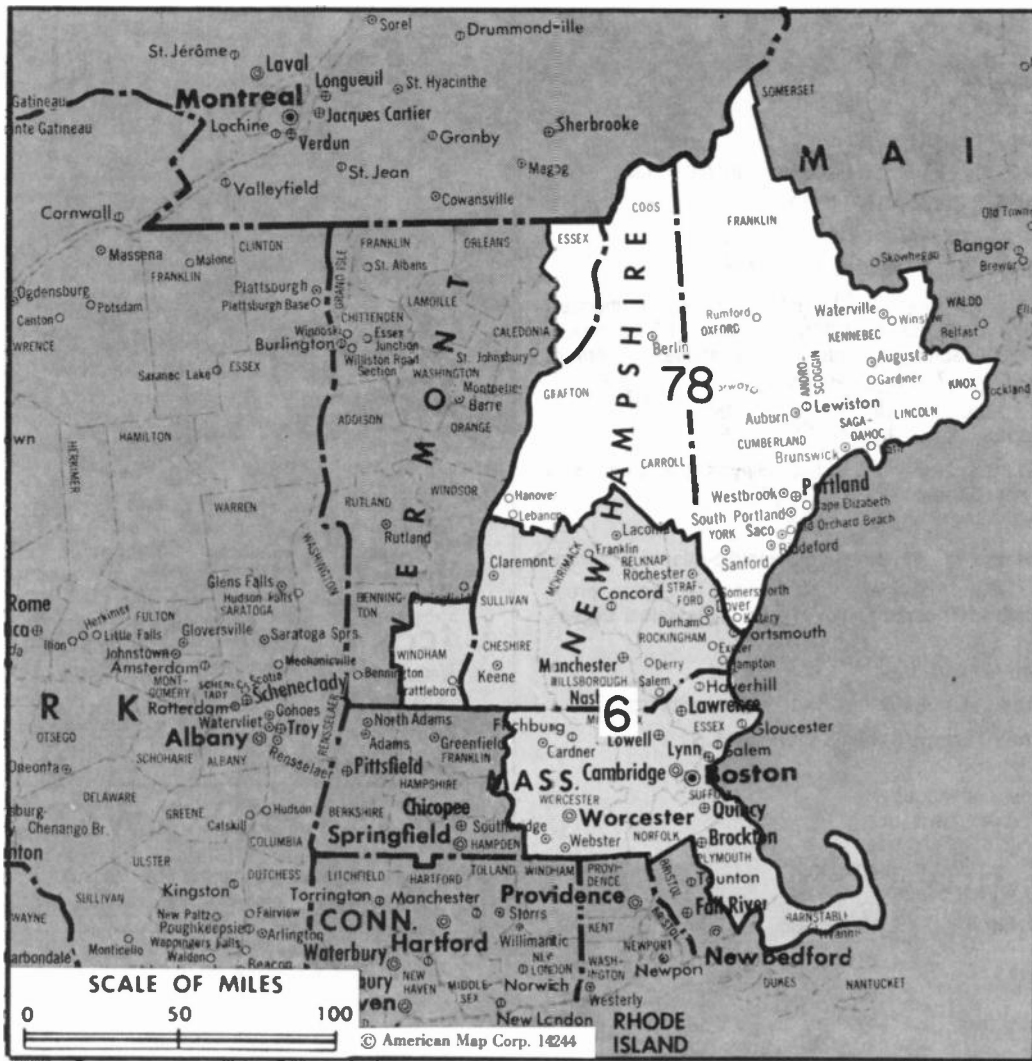
Net Weekly Circulation	State County	Total Households	TV Households	%
50% & Over	CALIFORNIA			
	Alpine	400	400	88
	El Dorado East	12,600	12,200	96
	Lassen	8,300	7,800	94
	NEVADA			
Churchill	5,600	5,500	98	
Douglas	9,400	9,000	96	



KTVN BPCT-3686 Granted 7/27/66

© American Map Corp., 14244

Net Weekly Circulation	State County	Total Households	TV Households	%
50% & Over	Elko	7,100	6,600	93
	Esmeralda	300	300	100
	Eureka	500	400	80
	Humboldt	4,200	4,000	96
	Lander	1,900	1,700	92
	Lyon	5,900	5,600	95
	Mineral	2,300	2,200	96
	Nye North	2,100	2,000	92
	Pershing	1,400	1,400	96
	Storey	600	600	100
	Washoe	89,300	87,100	98
Carson City	14,400	14,100	98	
Between 25-49%	CALIFORNIA			
	Placer East	3,600	3,400	96
	Sierra	1,600	1,500	94
Between 5-24%	CALIFORNIA			
	Mono	4,500	3,900	87
	Nevada	24,200	22,900	95
Plumas	7,900	7,400	94	
Station Totals		208,100	200,000	96
Net Weekly Circulation (1984)				146,300
Average Daily Circulation (1984)				83,900



New Hampshire Station Status as of August 15, 1984

	VHF	UHF	TOTAL
Commercial Television Stations	1	2	3
Educational Television Stations	1	2	3
			6

Cross Reference
Community Receiving Programs
from Station Located Elsewhere

WMTW-TV, Mt. Washington--See Poland Spring, ME

Market	Arbitron ADI TV Households	Rank
Boston, MA.....	1,933,300	6
Portland-Poland Spring, ME.....	301,800	78

Market Area Commercial TV Stations

WBZ-TV (4), WCVB-TV (5), WLVI-TV (56), WMUR-TV (9), WNDS (50), WNEV-TV (7), WNHT (21), WQTV (68), WSBK-TV (38), WSMW-TV (27), WXNE (25), WCSH-TV (6), WGME-TV (13), WMTW (8)

New Hampshire—Concord—Manchester

WNHT

Ch. 21

Network Service: None, independent.

License: NH TV 21 Inc., 21 Media Park, Concord, NH 03301.

Studio: 21 Media Park, Concord, NH 03301.

Telephone: 603-225-2100.

Mailing Address: Box 2100, Concord, NH 03301.

Technical Facilities: Channel No. 21 (512-518 MHz). Authorized power: 1845-kw max. & 1334-kw horizontal visual, 185-kw max. & 133.7-kw horizontal aural. Antenna: 1133-ft. above av. terrain, 299-ft. above ground, 1712-ft. above sea level.

Latitude 43° 11' 14.0"
Longitude 71° 19' 11.5"

Transmitter: Fort Mtn., 2.68-mi. S of U.S. Hwy. 4 & 2.72-mi. W of Pleasant Lake near Grossville.

News Service: AP.

Satellite Earth Stations: 2 in operation; Scientific-Atlanta receivers.

Ownership: John Gikas, chairman, 50%; Frances D. Shaine, pres., 50%. **Note:** Sale to Thomas Flatley pending (*Television Digest*, Vol. 24:33).

Began Operation: April 16, 1984.

Represented (legal): Baraff, Koerner, Olender & Hochberg.

Represented (engineering): Cohen & Dippell, P.C.

Personnel:

- SKIP SIMMS, general manager.
- BILL DANIELS, sales manager.
- BOB JEDEVINE, chief engineer.
- PETE PLUMLEY, production manager.
- BOB JOYCE, program director.

Highest 30 Sec. Rate (April 16, 1984): \$85.



VIDEO WEEK

for current reports on the home video industry
Call 202-872-9200 for more information.

New Hampshire—Derry

WNDS

Ch. 50

Network Service: None, independent.

Licensee: CTV of Derry Inc., TV 50 Place, Derry, NH 03038.

Studio: TV 50 Place, Derry, NH 03038.

Telephone: 603-434-8850.

Technical Facilities: Channel No. 50 (686-692 MHz). Authorized power: 5000-kw max. visual, 500-kw max. aural. Antenna: 702-ft. above av. terrain, 499-ft. above ground, 983-ft. above sea level.

Latitude 42° 44' 07"
Longitude 71° 23' 36"

Transmitter: Trigate Rd. on Merrill Hill, Hudson.

News Services: AP, INN, Group W Newsfeed.

Satellite Earth Station: In operation; M/A-Com receivers.

Ownership: William H. Smith, 47.06%; Debra A. Nash, 7.53%; James K. Stellos, 6.78%; Robert H. Blum, 4.71%; Gerald Q. Nash, 5.36%; Priscilla Lu Clegg, Mark & Rebecca Nash, Ross A. Piken & Thomas G. Gelsion, 3.76% each; Lawrence R. Brenner, 2.92%; Gerald R. Prunier, H. Newcomb Eldridge, 1.47% each; Robert & Viola Lewis, 1.47% jointly; Malcolm & Barbara Mackenzie, 1.47% jointly; Gloria Bates, 0.94%.

Began Operation: Sept. 12, 1983.

Represented (legal): Reddy, Begley & Martin.

Represented (engineering): B. Scott Baxter & Associates.

Personnel:

WILLIAM H. SMITH, president.
JAMES L. LANNIN, general sales manager/station manager.
THOMAS DISINGER, operations manager.
CLINT BOND, news director.
GREG CHADWICK, chief engineer.
JUDITH WHITE, business manager.
ROBERT McELROY, production manager.

Highest 30 Sec. Rate (Sept. 5, 1983): \$200.

Total Households: © MSI Consumer Market Data as of 1/1/84 TV Homes: TV% and Circulation © 1984 Arbitron County coverage based on Arbitron study.



WNDS BPCT-810121KF Granted 7/16/82

© American Map Corp. 14244

Net Weekly Circulation	State County	Total Households	TV Households	%
NEW HAMPSHIRE				
Between 5-24%	Hillsborough	105,200	103,800	99
	Rockingham	74,600	73,600	99
	Strafford	31,800	31,200	98
Station Totals		211,600	208,600	98
Net Weekly Circulation (1984)			39,000	
Average Daily Circulation (1984)			12,100	

New Hampshire—Manchester

WMUR-TV

Ch. 9

Network Service: ABC.

Licensee: The Commercial Dispatch Publishing Co., 516 Main St., Columbus, MS.

Studio: WMUR-TV Bldg. **Telephone:** 603-623-8061.

Mailing Address: 1819 N. Elm St., Manchester, NH 03104.

Technical Facilities: Channel No. 9 (186-192 MHz). Authorized power: 282-kw visual, 33.5-kw aural. Antenna: 1030-ft. above av. terrain, 227-ft. above ground, 1513-ft. above sea level.

Latitude 42° 58' 59"

Longitude 71° 35' 19"

Transmitter: Goffstown, NH.

News Service: AP.

Satellite Earth Station: In operation.

Ownership: See WCBI-TV, Columbus, MS.

Began Operation: March 28, 1954. Transfer from estate of Francis P. Murphy approved Feb. 3, 1959 by FCC (*Television Digest*, Vol. 14:15; 15:2, 6). Sale to present owner by Richard Eaton Estate approved by FCC July 22, 1981.

Represented (sales): Seltel Inc.

Represented (legal): Arent, Fox, Kintner, Plotkin & Kahn.

Represented (engineering): Jules Cohen & Associates.

Personnel:

DAVID L. ZAMICHOW, vice president & general manager.

DAN BORENGASSER, general sales manager.

Highest 30 Sec. Rate: (July 27, 1984) \$400.

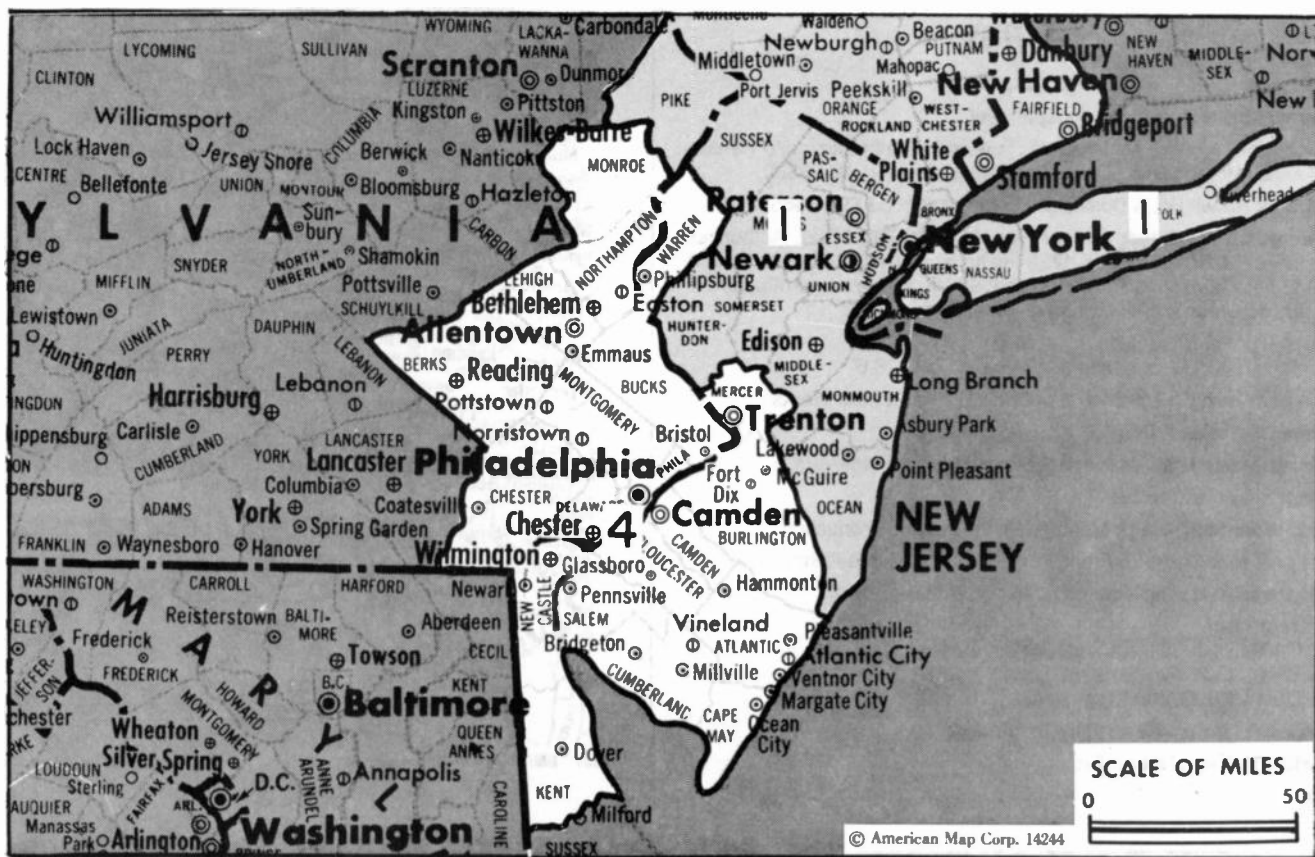
NETWORK BASE HOURLY RATE: \$300.

Total Households: © MSI Consumer Market Data as of 1/1/84 TV Homes: TV% and Circulation © 1984 Arbitron County coverage based on Arbitron study.

Net Weekly Circulation	State County	Total Households	TV Households	%
50% & Over	NEW HAMPSHIRE			
	Belknap	17,400	17,100	99
	Hillsborough	105,200	103,800	99
	Merrimack	37,800	37,000	98
	Sullivan	14,500	14,000	97
Between 25-49%	NEW HAMPSHIRE			
	Carroll	12,700	12,400	98
	Cheshire	23,400	22,700	97
	Grafton	25,200	24,400	97
	Rockingham	74,600	73,600	99
	Strafford	31,800	31,200	98



Net Weekly Circulation	State County	Total Households	TV Households	%
Between 25-49%	VERMONT			
	Windham	15,000	14,300	95
	Windsor	20,500	19,900	97
Between 5-24%	MASSACHUSETTS			
	Essex	236,600	233,800	99
	Franklin	25,700	24,900	97
	Middlesex	489,500	483,600	99
	Nantucket	2,300	2,200	96
	Worcester	235,300	231,900	99
	MAINE			
	York	54,700	53,900	99
	VERMONT			
	Orange	8,600	8,400	98
Station Totals		1,430,800	1,409,100	98
Net Weekly Circulation (1984)				297,000
Average Daily Circulation (1984)				116,900



Market	Arbitron ADI TV Households	Rank	Market Area Commercial TV Stations
New York, NY.....	6,474,700	1	WABC-TV (7), WCBS-TV (2), WNBC-TV (4), WNEW-TV (5), WNJU-TV (47), WOR-TV (9), WPIX (11), WSNL-TV (67), WTBY (54), WWHT (68), WXTV (41)
Philadelphia, PA.....	2,481,800	4	KYW-TV (3), WCAU-TV (10), WFMZ-TV (69), WMGM-TV (40), WPHL-TV (17), WPVI-TV (6), WRBV (65), WTAF-TV (29), WTVE (51), WWSG-TV (57)

State Cross Reference List

Communities That Receive Programs of
Stations That Are Located Elsewhere

- WNJU-TV, Linden**--See New York, NY
- WNJU-TV & WWHT, Newark**--See New York, NY
- WXTV, Paterson**--See New York, NY
- WOR-TV, Secaucus**--See New York, NY

New Jersey Station Status as of August 15, 1984

	VHF	UHF	TOTAL
Commercial Television Stations	0	2	2
Educational Television Stations	0	4	4
			<u>6</u>

Television Digest with Consumer Electronics

The authoritative service for broadcasting,
consumer electronics & allied fields
since 1945

Call 202-872-9200 for more information

New Jersey—Vineland

WRBV

Ch. 65

Network Service: None, independent.

Licensee: Richard M. Milstead, Trustee-in-Bankruptcy, c/o Renaissance Broadcasting Corp., Box 2300, Vineland, NJ 08360.

Studio: Brown Rd. & Delsea Dr. **Telephone:** 609-691-6565.

Technical Facilities: Channel No. 65 (776-782 MHz). Authorized power: 4095-kw max. & 1730-kw horizontal visual, 364-kw max. & 154-kw horizontal aural. Antenna: 920-ft. above av. terrain, 937-ft. above ground, 1049-ft. above sea level.

Latitude 39° 44' 06.9"
Longitude 74° 50' 28.6"

Transmitter: Church Ave. N of Chew Rd., Waterford Works.

News Service: FNN.

Satellite Earth Station: in operation; Standard receivers.

Began Operation: July 21, 1981.

Represented (sales): Montage Marketing and Production.

Represented (legal): Arent, Fox, Kintner, Plotkin & Kahn.

Represented (engineering): John T. Wilner.

Personnel:

CARMEN J. COLUCCI, station manager.

BRIAN ECKERT, program director.

DAN MERLO, chief engineer.

Highest 30 Sec. Rate: (July 15, 1984) \$150.

Arbitron Data: Not available.



THE WORLD NEVER STOPPED TURNING

This issue of **Television & Cable Factbook** was made as accurate as humanly possible when it was published but times have a way of changing after publishing deadlines. **Television Digest with Weekly Action Updates** will keep you abreast of industry happenings.

*For more information and sample issues,
Call 202/872-9200*

New Jersey—Wildwood— West Atlantic City

WMGM-TV

(formerly WAAT)

Ch. 40

Network Service: NBC.

Licensee: South Jersey Broadcasting Corp., 3010 New Jersey Ave.

Studio: Avalon Blvd., Swainton, NJ.

Telephone: 609-927-4440.

Mailing Address: 15 S. Shore Rd., Linwood, NJ 08221.

Technical Facilities: Channel No. 40 (626-632 MHz). Authorized power: 1706.1-kw visual, 170.6-kw aural. Antenna: 417-ft. above av. terrain, 447-ft. above ground, 452-ft. above sea level.

Latitude 39° 07' 28"
Longitude 74° 45' 56"

Transmitter: Avalon Blvd., 2.7-mi. W of Sea Isle City, Swainton.

News Services: AP, NBC.

Satellite Earth Station: In operation.

Ownership: Howard Green, pres., 25%; Donald M. Simmons Sr., v.p., 25%; Robert R. Nelson, secy.-treas., 25%; W. E. Schonek, v.p., 12.5%; Rudolph C. Schonek, 12.5%. Green & Simmons own WENY-TV-AM & WLEZ(FM), Elmira, NY; WOND & WMGM(FM), Linwood, NJ. Nelson owns 62% of WBRD & WDUV-FM, Bradenton, FL; 51% of WXLN-TV, Sarasota-Bradenton, FL. W. E. & R. C. Schonek each have 9.8% of WXLN-TV.

Began Operation: January 25, 1966. Sale to present owners by William C. Wotring Jr., et al., approved by FCC Feb. 25, 1981.

Represented (legal): Cordon & Jacob.

Represented (engineering): Lohnes & Culver.

Personnel:

HOWARD GREEN, president.
JANE B. STARK, general sales manager.
MICHEL WILK, program director.

Highest 30 Sec. Rate: \$300.

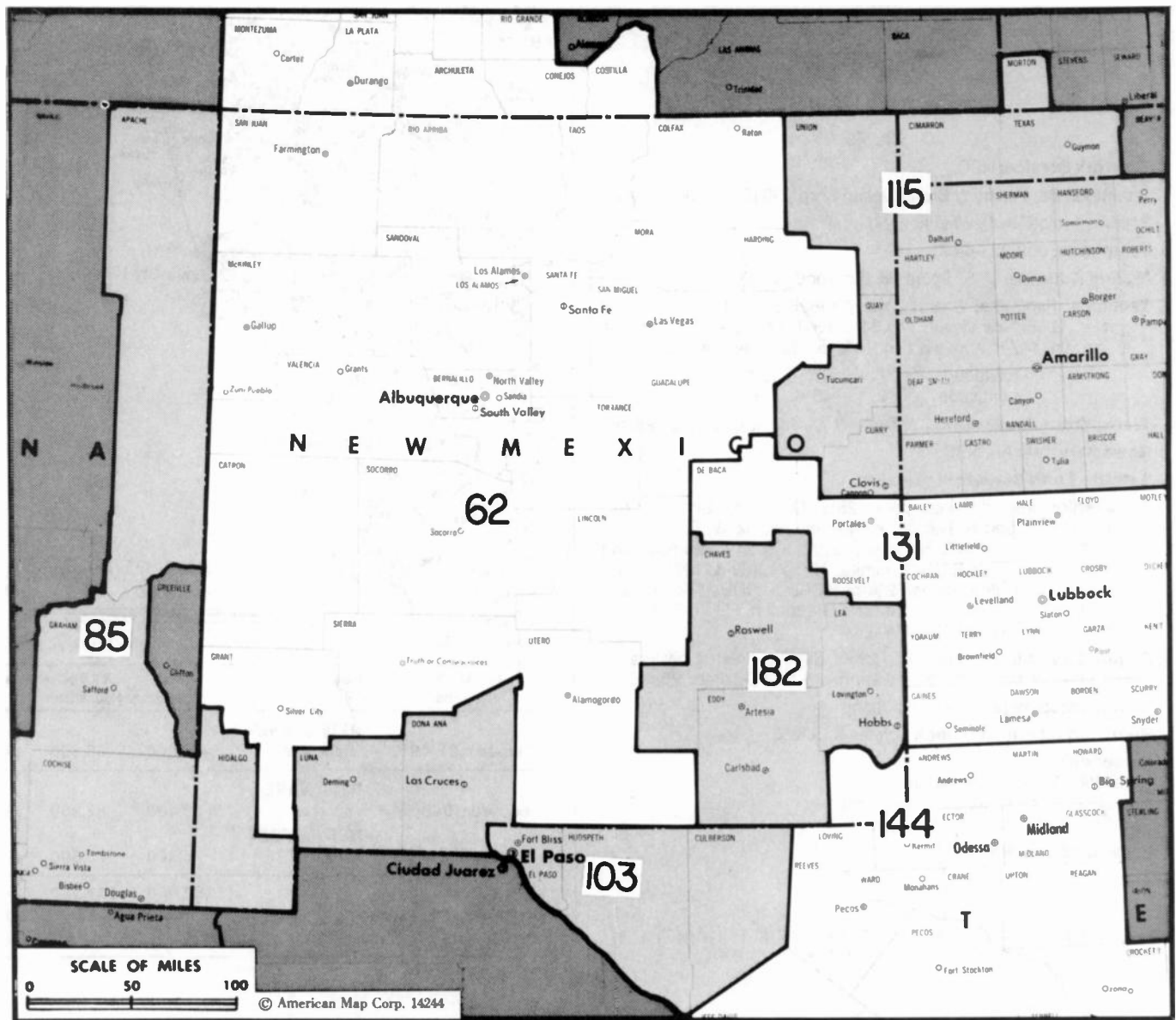
Total Households: © MSI Consumer Market Data as of 1/1/84 TV Homes: TV% and Circulation © 1984 Arbitron County coverage based on Arbitron study.



WMGM-TV BPCT—5152 Granted 2/25/81 © American Map Corp., No. 14244

Net Weekly Circulation	State County	Total Households	TV Households	%
Between 25-49%	NEW JERSEY			
	Cape May	36,300	35,600	98
Between 5-24%	DELAWARE			
	Sussex	38,400	37,900	99
	NEW JERSEY			
	Atlantic	75,300	73,800	98
Station Totals		150,000	147,300	98
Net Weekly Circulation (1984)			34,600	
Average Daily Circulation (1984)			9,800	

New Mexico



New Mexico Station Status as of August 15, 1984

	VHF	UHF	TOTAL
Commercial Television Stations	10	2	12
Educational Television Stations	2	1	3
			15

Market	Arbitron ADI TV Households	Rank	Market Area Commercial TV Stations
Albuquerque, NM	394,200	62	KCHF (11), KGGM-TV (13), KGSW (14), KNAT (23), KOAT-TV (7), KOBF (12), KOB-TV (4), KSAF-TV (2)
Tucson, AZ	271,500	85	KGUN-TV (9), KOLD-TV (13), KVOA-TV (4), KZAZ (11)
El Paso, TX	201,400	103	KAVE-TV (6), KCIK (14), KDBC-TV (4), KINT-TV (26), KTSM-TV (9), KVIA-TV (7)
Amarillo, TX	179,900	115	KAMR-TV (4), KFDA-TV (10), KJTV (14), KVII-TV (7), KVIJ-TV (8)
Lubbock, TX	157,400	131	KAMC (28), KCBD-TV (11), KJAA (34), KLBK-TV (13), KMCC (12)
Odessa-Midland, TX	133,500	144	KMID-TV (2), KOSA-TV (7), KTPX (9), KWAB-TV (4)
Roswell, NM	55,900	182	KBIM-TV (10)

New Mexico—Albuquerque

KGGM-TV

Ch. 13

Network Service: CBS.

Licensee: New Mexico Bcstg. Co. Inc., Box 1294, Albuquerque 87103-1294.

Studio: 14th & Coal SW, Albuquerque 87104.

Telephone: 505-243-2285. **TWX:** 910-989-1676.

Mailing Address: Box 1294, Albuquerque, NM 87103-1294.

Technical Facilities: Channel No. 13 (210-216 MHz). Authorized power: 89.1-kw visual, 8.98-kw aural. Antenna: 4180-ft. above av. terrain, 143-ft. above ground, 10,791-ft. above sea level.

Latitude 35° 12' 40"
Longitude 106° 26' 57"

Transmitter: Sandia Crest.

News Services: AP, UPI.

Satellite Earth Station: Antenna Technology, 5-meter; Microdyne receivers.

Ownership: Bruce Hebenstreit, pres. & chmn. of board, 29.9%; Margaret A. Hebenstreit, Nancy A. Hebenstreit Kozikowski, Catherine Hebenstreit Garnett, Andrew B. Hebenstreit, Linda Hebenstreit Thorne, 5.98% each. Principals of Harriscope Bcstg. Corp. have interest in New Mexico Bcstg. For other Harriscope interests, see KBAK-TV, Bakersfield, CA.

Began Operation : Oct. 4, 1953. Sale to present owners by Estate of Goldie Hebenstreit approved by FCC June 5, 1984.

Represented (sales): Katz Television.

Represented (legal): Wilkinson, Barker, Knauer & Quinn.

Personnel:

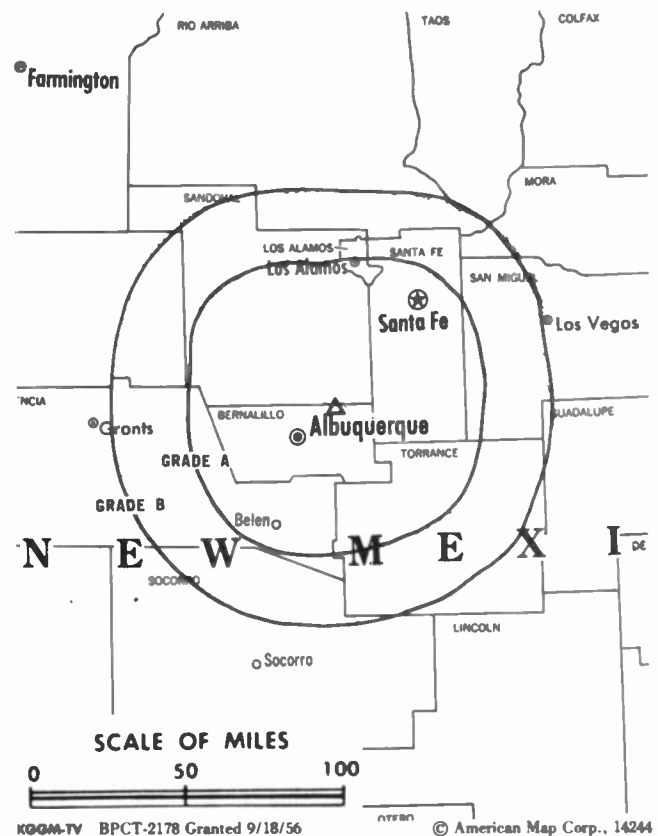
BRUCE HEBENSTREIT, president & chairman of board.
PAUL THORNE, exec. vice president & station manager.
C. L. (BUD) HOLGERSON, operations manager.
ALAN P. DEME, chief engineer.
JOHN ANDREWS, news director.
JEANNE WAYLAND, public affairs director.
LINDA LANDINI, promotion director.
DAN STEVENS, production director.

Highest 30 Sec. Rate (July 26, 1983): \$1200.

NETWORK BASE HOURLY RATE: \$609.

Total Households: © MSI Consumer Market Data as of 1/1/84 TV Homes: TV% and Circulation © 1984 Arbitron County coverage based on Arbitron study.

Net Weekly Circulation	State County	Total Households	TV Households	%
50% & Over	ARIZONA			
	Apache North	11,500	10,300	90
	COLORADO			
	Archuleta	1,600	1,500	94
	Conejos	2,400	2,300	96
	Costilla	1,000	900	90
	Mineral	300	300	100
	Montezuma	6,200	5,900	95
	Rio Grande	3,500	3,300	94
	NEW MEXICO			
	Bernalillo	171,800	169,000	98
	Cibola	10,300	10,100	98
	Guadalupe	1,500	1,400	93
	Harding	400	400	100
	Los Alamos	6,800	6,700	99



KGGM-TV BPCT-2178 Granted 9/18/56 © American Map Corp., 14244

Net Weekly Circulation	State County	Total Households	TV Households	%
50% & Over	Mc Kinley	17,100	15,800	93
	Mora	1,400	1,200	86
	Quay	4,200	4,000	95
	Rio Arriba	9,900	9,200	93
	Sandoval	12,800	12,100	94
	San Juan	30,400	28,600	94
	San Miguel	7,700	7,100	92
	Santa Fe	30,200	29,300	97
	Sierra	4,000	3,800	95
	Socorro	4,400	4,300	98
	Taos	7,100	6,500	91
Torrance	3,000	2,900	97	
Valencia	12,100	12,000	99	
Between 25-49%	COLORADO			
	Alamosa	4,300	4,100	95
	NEW MEXICO			
	Colfax	5,300	5,000	94
	Grant	9,500	9,000	95
Between 5-24%	Lincoln	4,900	4,700	96
	Luna	6,100	5,900	97
	COLORADO			
	Dolores	600	500	83
	La Plata	11,000	10,500	95
Saguache	1,400	1,300	93	
NEW MEXICO				
Catron	1,000	900	90	
Otero	15,600	15,200	97	
Station Totals		421,300	406,000	96
Net Weekly Circulation (1984)			309,000	
Average Daily Circulation (1984)			177,500	

New Mexico—Albuquerque

KGSW

Ch. 14

Network Service: None, independent.

Licensee: Galaxy-Southwest Television, Box 25200, Albuquerque, NM 87125.

Studio: 1377 University Blvd. NE, Albuquerque, NM 87102.

Telephone: 505-842-1414.

Mailing Address: Box 25200, Albuquerque, NM 87125.

Technical Facilities: Channel No. 14 (470-476 MHz). Authorized power: 1412.5-kw max. & 490-kw horizontal visual, 141.25-kw max. & 49-kw horizontal aural. Antenna: 4190-ft. above av. terrain, 201-ft. above ground, 10,813-ft. above sea level.

Latitude 35° 12' 55"
Longitude 106° 27' 02"

Transmitter: Sandia Crest, near Albuquerque.

News Service: UPI.

Satellite Earth Stations: Prodelin, 5-meter; Scientific-Atlanta, 5-meter; Microwave Assoc. & Scientific-Atlanta receivers.

Ownership: Galaxy—E. W. Richardson, pres., 49%; B. L. Turner, exec. v.p., 31%; Julius Golden, v.p., 10%; William H. Hyde, secy.; Paul M. Morgan, treas.; Diana G. Golden, 10%. Southwest—Eugene D. Adelstein & Edward B. Berger, gen. partners, 12 2/3% each; 28 others, all ltd. partners, 2 2/3% each. Adelstein & Berger have interest in KZAZ(TV), Tucson-Nogales, AZ.

Began Operation: May 8, 1981.

Represented (sales): Avery-Knodel Inc.

Represented (legal): Goldberg & Spector.

Represented (engineering): Moffet, Larson & Johnson, P.C.

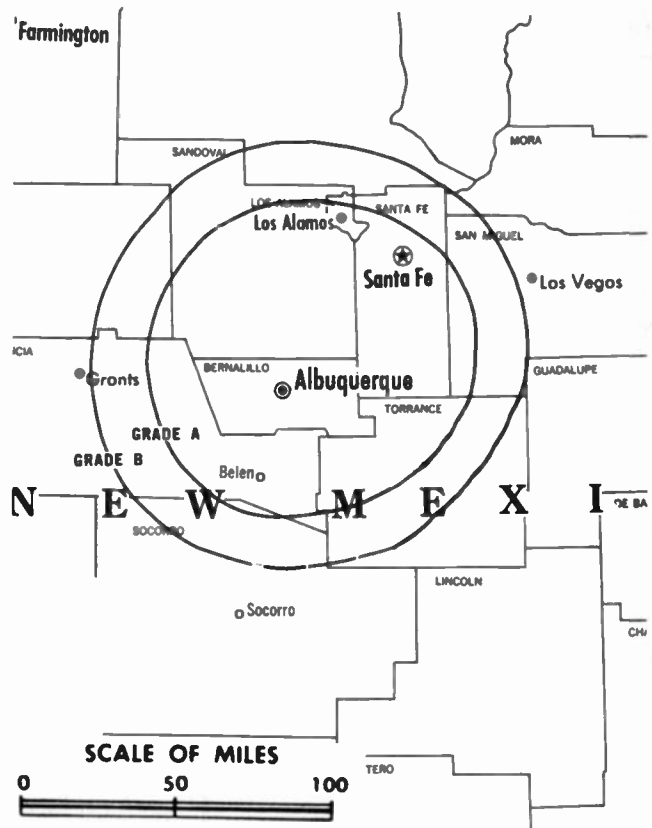
Personnel:

ERICK B. STEFFENS, general manager.
SHIRLEY MIX, sales manager.
DUDLEY BULLOCK, chief engineer.
ULLI VOGEL, business manager.

Highest 30 Sec. Rate (July 1, 1984): \$150.

Total Households: © MSI Consumer Market Data as of 1/1/84 TV Homes: TV% and Circulation © 1984 Arbitron County coverage based on Arbitron study.

Net Weekly Circulation	State County	Total Households	TV Households	%
50% & Over	NEW MEXICO			
	Bernalillo	171,800	169,000	98
	Sandoval	12,800	12,100	94
	Santa Fe	30,200	29,300	97
	Torrance	3,000	2,900	97
Valencia	12,100	12,000	99	
Between 25-49%	NEW MEXICO			
	Mc Kinley	17,100	15,800	93
	Rio Arriba	9,900	9,200	93



KGSW BPCT-781010KE Granted 5/29/80 © American Map Corp., 14244

For Explanation of Arbitron Data, see page 14

Net Weekly Circulation	State County	Total Households	TV Households	%
Between 25-49%	San Miguel	7,700	7,100	92
	Socorro	4,400	4,300	98
Between 5-24%	NEW MEXICO			
	Cibola	10,300	10,100	98
	Guadalupe	1,500	1,400	93
	Los Alamos	6,800	6,700	99
Station Totals		287,600	279,900	97
Net Weekly Circulation (1984)			146,700	
Average Daily Circulation (1984)			61,700	

PUBLIC BROADCASTING REPORT

For timely coverage of broadcast funding, technical, regulatory information and related subjects!

Call 202-872-9200 for more details

New Mexico—Albuquerque

KNAT

Ch. 23

Network Service: None, independent.

Licensee: Carson Communications Corp.

Studio: 1510 Coors Blvd. NW, Albuquerque, NM 87105.

Telephone: 505-836-1992.

Technical Facilities: Channel No. 23 (524-530 MHz). Authorized power: 1191-kw max. & 387-kw horizontal visual, 119.1-kw max. & 38.7-kw horizontal aural. Antenna: 4130-ft. above av. terrain, 136-ft. above ground, 10,748-ft. above sea level.

Latitude 35° 12' 55.0"
Longitude 106° 27' 01.5"

Transmitter: Sandia Crest, Cibola National Forest.

News Service: UPI.

Satellite Earth Stations: Scientific-Atlanta, 7-meter; Harris, 6-meter.

Ownership: John W. Carson, chmn., 41.05%; Neil Simon, pres., 25.66%; Salvatore F. Durante, v.p., 3.22%; Kenneth L. Browning, secy.-treas., 2.68%; Paul Anka, 10.26%; David M. Letterman, 5.12%; Joan Rivers, 4.11%; 10 others, none with more than 3%. Carson, Durante & Browning have interest in KVVU-TV, Henderson-Las Vegas, NV.

Began Operation: Aug. 10, 1975. Sale to present owners by Eddie L. Pena, et al., approved by FCC July 23, 1982.

Represented (sales): Seltel Inc.

Represented (legal): Buskin, Gaims, Gaines & Jonas.

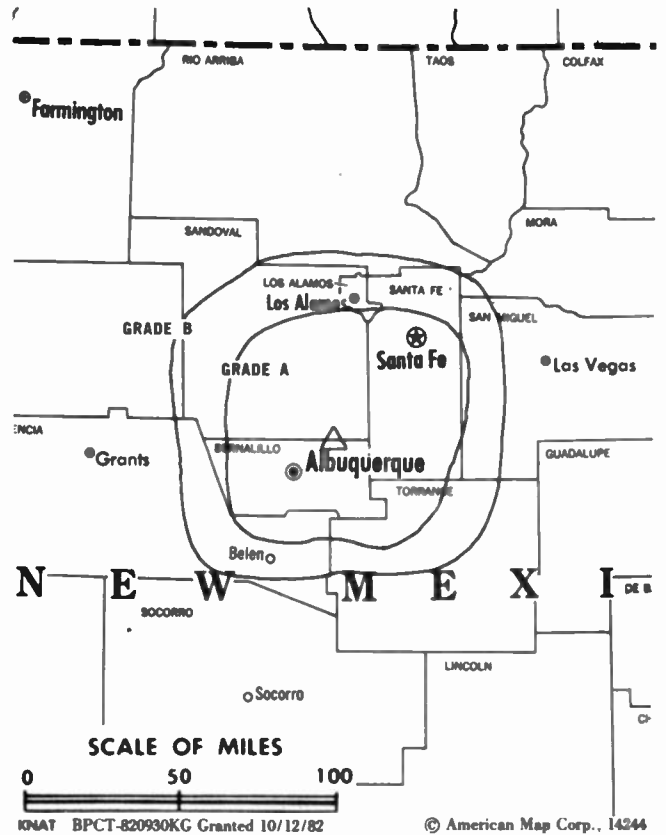
Personnel:

- BOB BREWER, station manager.
- DAVID CAVILEER, general sales manager.
- BILL FROST, chief engineer.
- RICH GREENE, production/promotion manager.
- SANDIE BOSLEY, program director.

Highest 30 Sec. Rate (July 25, 1981): \$120.

Total Households: © MSI Consumer Market Data as of 1/1/84 TV Homes: TV% and Circulation © 1984 Arbitron County coverage based on Arbitron study.

Net Weekly Circulation	State County	Total Households	TV Households	%
50% & Over	COLORADO			
	Conejos	2,400	2,300	96
	Saguache	1,400	1,300	93
	NEW MEXICO			
	Bernalillo	171,800	169,000	98
	Los Alamos	6,800	6,700	99
	Torrance	3,000	2,900	97
	Valencia	12,100	12,000	99
Between 25-49%	COLORADO			
	Costilla	1,000	900	90



Net Weekly Circulation	State County	Total Households	TV Households	%
Between 25-49%	NEW MEXICO			
	Cibola	10,300	10,100	98
	Mc Kinley	17,100	15,800	93
	Sandoval	12,800	12,100	94
	San Miguel	7,700	7,100	92
	Santa Fe	30,200	29,300	97
	Socorro	4,400	4,300	98
Between 5-24%	COLORADO			
	Alamosa	4,300	4,100	95
	Rio Grande	3,500	3,300	94
NEW MEXICO	Guadalupe	1,500	1,400	93
	Lincoln	4,900	4,700	96
	Rio Arriba	9,900	9,200	93
	Station Totals		305,100	296,500
Net Weekly Circulation (1984)				157,800
Average Daily Circulation (1984)				72,500

THE TED HEPBURN COMPANY

Media Brokerage Specialist CATV, TV and Radio

Ted Hepburn, President Todd Hepburn, Vice-President
P.O. Box 42401, Cincinnati, Ohio 45242 (513) 791-8730

New Mexico—Albuquerque

KOAT-TV

Ch. 7

Network Service: ABC.

Licensee: KOAT-TV Inc., 3801 Carlisle Blvd. NE 87107.

Studio: 3801 Carlisle Blvd. NE, Albuquerque, NM 87107.

Telephone: 505-884-7777. **TWX:** 910-989-1687.

Technical Facilities: Channel No. 7 (174-180 MHz). Authorized power: 73.5-kw visual, 14.65-kw aural. Antenna: 4240-ft. above av. terrain, 257-ft. above ground, 10,852-ft. above sea level.

Latitude 35° 12' 53.0"

Longitude 106° 27' 01.3"

Transmitter: Sandia Crest.

News Services: AP, UPI.

Satellite Earth Stations: Harris, 6.1-meter; Andrew, 9.3-meter; Harris & Andrew receivers.

Ownership: Pulitzer Publishing Co. For other interests, see Group Ownership of Television Stations.

Began Operation: Sept. 28, 1953. Sale to present owner by WGAL Television Inc. approved by FCC May 7, 1969 (*Television Digest*, Vol. 9:19). Previous sale by Alvarado Television Co. Inc., approved Jan. 23, 1963. Merger with KVOA-TV, Tucson, approved Sept. 30, 1959 by FCC (Vol. 15:34, 40). Sale to Clinton McKinnon by A. M. Caldwell, Walter Stiles and associates approved Feb. 6, 1957. (Vol. 12:51; 13:6).

Represented (sales): Blair Television.

Represented (legal): Marmet & McCombs, P.C.

Represented (engineering): A. D. Ring & Associates.

Personnel:

MAX SKLOWER, vice president & general manager.

ELVIN SMITH, director of sales & operations manager.

JOHN McKEAN, news director.

JAMES SHARMAN, chief engineer.

DAVE SHAW, production manager.

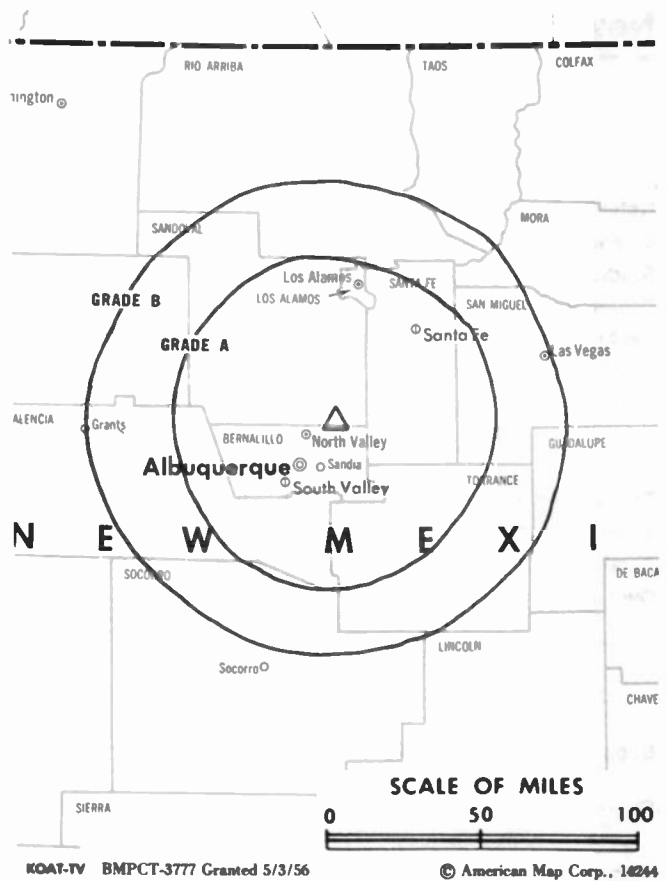
DICK GOIN, local sales manager.

Highest 30 Sec. Rate (July 2, 1984): \$1800.

NETWORK BASE HOURLY RATE: \$900.

Total Households: © MSI Consumer Market Data as of 1/1/84 TV Homes: TV% and Circulation © 1984 Arbitron County coverage based on Arbitron study.

Net Weekly Circulation	State County	Total Households	TV Households	%
50% & Over	ARIZONA			
	Apache North	11,500	10,300	90
	COLORADO			
	Alamosa	4,300	4,100	95
	Archuleta	1,600	1,500	94
	Conejos	2,400	2,300	96
	La Plata	11,000	10,500	95
	Mineral	300	300	100
	Montezuma	6,200	5,900	95
	Rio Grande	3,500	3,300	94
	Saguache	1,400	1,300	93
	NEW MEXICO			
	Bernalillo	171,800	169,000	98
	Catron	1,000	900	90
	Chaves	20,300	19,900	98
	Cibola	10,300	10,100	98
	Colfax	5,300	5,000	94
	Curry	15,500	15,100	97
	De Baca	1,000	1,000	100
	Eddy	17,900	17,500	98
	Grant	9,500	9,000	95
	Guadalupe	1,500	1,400	93
	Harding	400	400	100
	Hidalgo	2,100	2,000	95



KOAT-TV BMPCT-3777 Granted 5/31/56

© American Map Corp., 14244

Net Weekly Circulation	State County	Total Households	TV Households	%
50% & Over	Lincoln	4,900	4,700	96
	Los Alamos	6,800	6,700	99
	Luna	6,100	5,900	97
	Mc Kinley	17,100	15,800	93
	Mora	1,400	1,200	86
	Otero	15,600	15,200	97
	Quay	4,200	4,000	95
	Rio Arriba	9,900	9,200	93
	Sandoval	12,800	12,100	94
	San Juan	30,400	28,600	94
	San Miguel	7,700	7,100	92
	Santa Fe	30,200	29,300	97
	Sierra	4,000	3,800	95
	Socorro	4,400	4,300	98
Taos	7,100	6,500	91	
Torrance	3,000	2,900	97	
Valencia	12,100	12,000	99	
Between 25-49%	COLORADO			
	Costilla	1,000	900	90
	NEW MEXICO			
	Lea North	18,200	17,900	98
	Roosevelt	5,800	5,600	97
	Union	1,700	1,600	94
Between 5-24%	COLORADO			
	Dolores	600	500	83
	NEW MEXICO			
	Dona Ana	34,900	33,700	97
	OKLAHOMA			
	Cimarron	1,400	1,400	100
TEXAS				
	Parmer	3,500	3,500	100
UTAH				
	San Juan	3,400	3,100	91
Station Totals		547,000	528,300	96
Net Weekly Circulation (1984)			399,400	
Average Daily Circulation (1984)			264,700	

New Mexico—Albuquerque

KOB-TV

Ch. 4

(Also operates satellite KOBF Farmington, NM)

Network Service: NBC.

Licensee: KOB-TV Inc., Box 1351, Albuquerque 87103.

Studio: 4 Broadcast Plaza SW, Albuquerque, NM 87104.

Telephone: 505-243-4411. **TWX:** 910-989-1682.

Technical Facilities: Channel No. 4 (66-72 MHz). Authorized power: 27-kw visual, 2.7-kw aural. Antenna: 4200-ft. above av. terrain, 183-ft. above ground, 10,833-ft. above sea level, using 1° electrical beam tilt.

Latitude 35° 12' 42"
Longitude 106° 26' 57"

Transmitter: Sandia Crest.

AM Affiliate: KOB, 50-kw, 770 kHz (NBC).

FM Affiliate: KOB-FM, 21.5-kw, 93.3 MHz (No. 227), 4150-ft.

News Services: AP, UPI, NBC, NIWS, Conus.

Satellite Earth Stations: 2 Common Carrier; 3 Scientific-Atlanta 5-meter, Harris 6.2-meter & 2.8-meter; Harris & Scientific-Atlanta receivers.

Ownership: Hubbard Bcstg. Inc. For other interests, see Group Ownership of TV Stations.

Began Operation: Nov. 29, 1948. Sale to present owner by Wayne Coy and Time Inc., who previously acquired TV-radio from T. H. Pepperday, was approved March 13, 1957 (**Television Digest**, Vol. 13:2, 11; for sale by Pepperday, see Vol. 8:9, 16, 17, 22).

Represented (sales): Petry Television Inc.

Represented (legal): Fletcher, Heald & Hildreth.

Represented (engineering): A. D. Ring & Associates.

Personnel:

STANLEY S. HUBBARD, president.
JERRY DANZIGER, vice president & general manager.
DAVE HERMAN, vice president & station manager.
HOWARD HOFFMAN, national sales manager.
FRANK MUNN JR., production manager.
F. A. BIBEAU, director of engineering.
SAM TIKKANEN, chief engineer.
DAN KLINTWORTH, promotion director.

Rates: Not available.

Total Households: © MSI Consumer Market Data as of 1/1/84 TV Homes: TV% and Circulation © 1984 Arbitron County coverage based on Arbitron study.

Net Weekly Circulation	State County	Total Households	TV Households	%
50% & Over	ARIZONA			
	Apache North	11,500	10,300	90
	COLORADO			
	Alamosa	4,300	4,100	95
	Archuleta	1,600	1,500	94
	Conejos	2,400	2,300	96
	Costilla	1,000	900	90
	La Plata	11,000	10,500	95
	Montezuma	6,200	5,900	95
	NEW MEXICO			
	Bernalillo	171,800	169,000	98
	Cibola	10,300	10,100	98
	Coffax	5,300	5,000	94
	Curry	15,500	15,100	97
	Grant	9,500	9,000	95
	Guadalupe	1,500	1,400	93
	Harding	400	400	100
Lincoln	4,900	4,700	96	
Los Alamos	6,800	6,700	99	



KOB-TV BPCT-1693 Granted 6/2/53

© American Map Corp., 14244

Net Weekly Circulation	State County	Total Households	TV Households	%
50% & Over	Mc Kinley	17,100	15,800	93
	Mora	1,400	1,200	86
	Otero	15,600	15,200	97
	Quay	4,200	4,000	95
	Rio Arriba	9,900	9,200	93
	Sandoval	12,800	12,100	94
	San Miguel	7,700	7,100	92
	Santa Fe	30,200	29,300	97
	Sierra	4,000	3,800	95
	Socorro	4,400	4,300	98
	Taos	7,100	6,500	91
Torrance	3,000	2,900	97	
Valencia	12,100	12,000	99	
Between 25-49%	COLORADO			
	Rio Grande	3,500	3,300	94
	NEW MEXICO			
De Baca	1,000	1,000	100	
Eddy	17,900	17,500	98	
San Juan	30,400	28,600	94	
Between 5-24%	COLORADO			
	Dolores	600	500	83
	Saguache	1,400	1,300	93
	NEW MEXICO			
	Catron	1,000	900	90
	Chaves	20,300	19,900	98
	Hidalgo	2,100	2,000	95
	Luna	6,100	5,900	97
	Roosevelt	5,800	5,600	97
	TEXAS			
Parmer	3,500	3,500	100	
UTAH				
San Juan	3,400	3,100	91	
Station Totals		490,500	473,400	96
Net Weekly Circulation (1984)			337,100	
Average Daily Circulation (1984)			195,500	

New Mexico—Carlsbad

KAVE-TV

Ch. 6

(Satellite of KVIA-TV, El Paso, TX)

Network Service: ABC.

Licensee: Marsh Media of El Paso, Box 12277, El Paso, TX 79912.

Technical Facilities: Channel No. 6 (82-88 MHz). Authorized power: 100-kw visual, 10-kw aural. Antenna: 1200-ft. above av. terrain, 1047-ft. above ground, 4758-ft. above sea level.

Latitude 32° 47' 39"
Longitude 104° 12' 27"

Transmitter: 12-mi. E of Artesia on Rte. 83.

Ownership: See KVIA-TV, El Paso, TX.

Began Operation: Aug. 24, 1956. Sale to present owner by John B. Walton Jr. approved by FCC Feb. 24, 1976. Sale to Walton by John Deme approved Sept. 7, 1966 (*Television Digest*, Vol. 6:22, 37). Sale to Deme (Voice of the Caverns Inc.) by Edward P. Talbott and associates approved June 19, 1963 (Vol. 3:9, 25). Sale of control by Nancy H. Battison to Talbott group approved by FCC Feb. 20, 1958 (Vol. 14:2, 8).

Represented (sales): Katz Television.

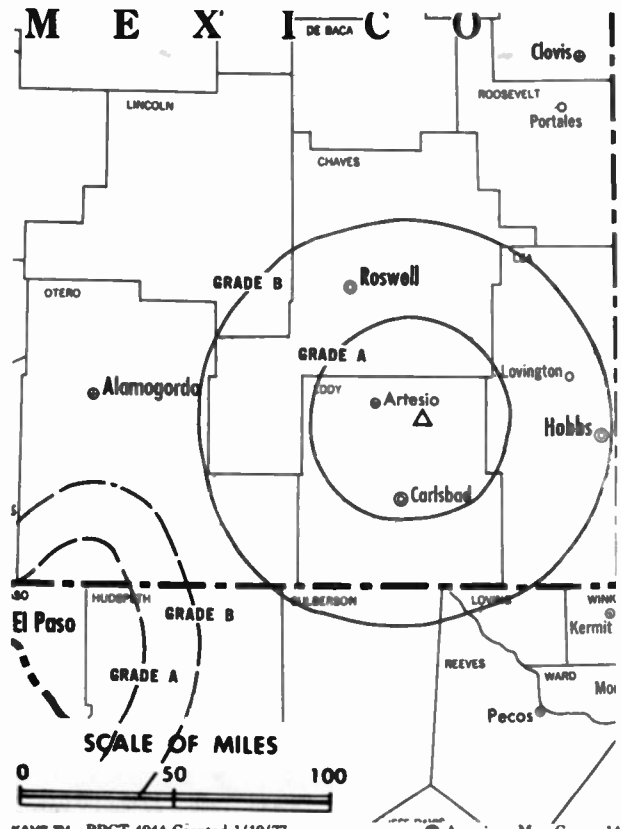
Represented (legal): Kirkland & Ellis.

Represented (engineering): Smith & Powstenko.

Personnel: See KVIA-TV El Paso, TX.

Total Households: © MSI Consumer Market Data as of 1/1/84 TV Homes: TV% and Circulation © 1984 Arbitron County coverage based on Arbitron study.

Net Weekly Circulation	State County	Total Households	TV Households	%
50% & Over	NEW MEXICO			
	Eddy	17,900	17,500	98
Between 25-49%	NEW MEXICO			
	Chaves	20,300	19,900	98
	Lea North	18,200	17,900	98
	Lea South	2,600	2,400	92
Between 5-24%	NEW MEXICO			
	Lincoln	4,900	4,700	96
	Otero	15,600	15,200	97
	TEXAS			
	Hudspeth	800	800	100
Station Totals		80,300	78,400	97
Net Weekly Circulation (1984)			30,900	
Average Daily Circulation (1984)			13,700	



KAVE-TV BPCT-4944 Granted 1/10/77 © American Map Corp., 14244

**TELL THEM YOU FOUND IT
IN THE FACTBOOK!**

Find a product you're interested in? Calling a company listed in the Factbook for details on their services?

Let them know you found them in the **TELEVISION & CABLE FACTBOOK**, the industry's most authoritative reference for cable, broadcast television and related services since 1945.

New Mexico—Clovis

KMCC

Ch. 12

(Satellite of KAMC, Lubbock, TX)

Network Service: ABC.

Licensee: McAlister Television Enterprises, Box 2805, Lubbock, TX 79408.

Telephones: 505-276-8266 & 505-762-0221.

Technical Facilities: Channel No. 12 (204-210 MHz). Authorized power: 178-kw visual, 3.5-kw aural. Antenna: 670-ft. above av. terrain, 719-ft. above ground, 4749-ft. above sea level.

Latitude 34° 11' 34"
Longitude 103° 16' 44"

Transmitter: 3.4-mi. ENE of center of Portales, 0.55-mi. NE of State Rte. 88, near Portales, NM.

News Service: UPI.

Ownership: See KAMC(TV), Lubbock, TX.

Began Operation: Dec. 2, 1956. Sale to present owner by Melvin L. Wheeler approved by FCC March 23, 1979. Sale to Wheeler by Bass Bcstg. approved by FCC Oct. 5, 1976. Sale to Bass by Marshall Enterprises Inc. approved Jan. 22, 1964. Sale to Marshall Enterprises by Texas-New Mexico Bcstg. Co. approved Nov. 15, 1961. Sale to Texas-New Mexico Bcstg. Co. by Frank Lesley & Mae Strauss approved Oct. 22, 1959 by FCC (**Television Digest**, Vol. 15:38, 43).

Represented (sales): Katz Television.

Represented (legal): John R. Wilner.

Personnel:

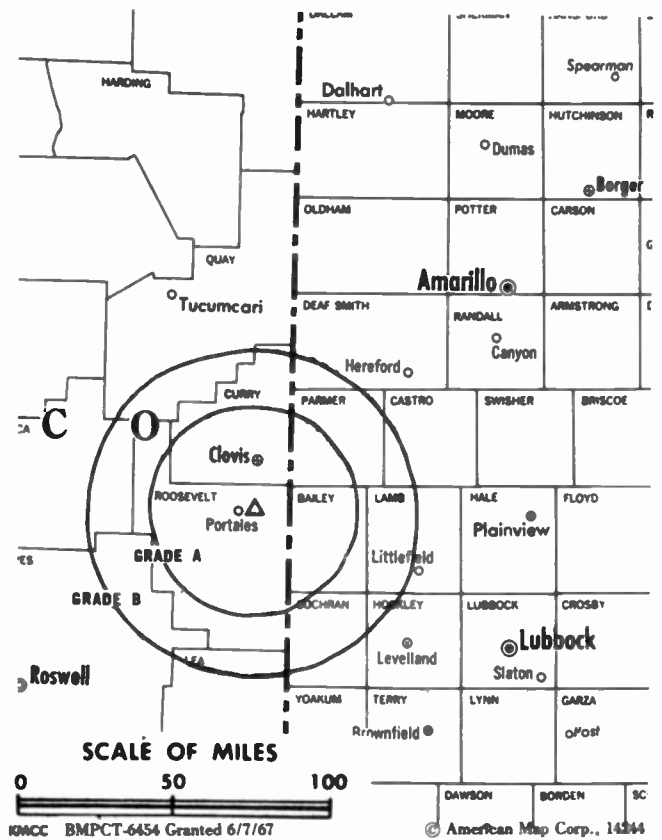
NICK BRADY, general manager.

Highest 30 Sec. Rate (July 13, 1984): \$320.

NETWORK BASE HOURLY RATE: \$50.

Total Households: © MSI Consumer Market Data as of 1/1/84 TV Homes: TV% and Circulation © 1984 Arbitron County coverage based on Arbitron study.

Net Weekly Circulation	State County	Total Households	TV Households	%
50% & Over	NEW MEXICO			
	Curry	15,500	15,100	97
	Roosevelt	5,800	5,600	97
Between 25-49%	NEW MEXICO			
	De Baca	1,000	1,000	100



Net Weekly Circulation	State County	Total Households	TV Households	%
Between 25-49%	TEXAS			
	Bailey	2,700	2,700	100
	Parmer	3,500	3,500	100
Between 5-24%	NEW MEXICO			
	Quay	4,200	4,000	95
Station Totals	TEXAS			
	Floyd	3,300	3,300	100
	Hale	13,100	13,000	99
	Lamb	6,700	6,600	99
Net Weekly Circulation (1984)		55,800	54,800	98
Average Daily Circulation (1984)				24,000
				12,300

New Mexico—Farmington

KOBF

(formerly KIVA-TV)

Ch. 12

(satellite of KOB-TV Albuquerque, NM)

Network Service: NBC.

Licensee: KOB-TV Inc., Box 1620, Farmington, NM 87401.

Studio: 825 W. Broadway, Farmington, NM 87401.

Telephone: 505-326-1141.

Technical Facilities: Channel No. 12 (204-210 MHz). Authorized power: 316-kw visual, 31.6-kw aural. Antenna: 410-ft. above av. terrain, 209-ft. above ground, 6049-ft. above sea level.

Latitude 36° 41' 43"
Longitude 108° 13' 14"

Transmitter: 2-mi. SSW of Farmington on Hwy. 371.

News Services: AP, NIWS, NOAA.

Satellite Earth Stations: Startrack, 5-meter; Avcom & Drake receivers.

Ownership: KOB-TV Inc., 100%. KOB-TV Inc. ownership: Hubbard Bcstg. Inc., 100%. For other Hubbard interests, see Group Ownership of TV Stations.

Began Operation: Oct. 20, 1972. Sale to present owners by Stephen Adams, et al., approved by FCC July 27, 1983. Sale to Adams by John R. Catsis, et al., approved by FCC Jan. 30, 1981. Previous sale by Gerald R. Proctor, et al., approved by FCC Jan. 26, 1977. Sale consummated April 11, 1977.

Represented (sales): Petry Television Inc.

Represented (legal): Fletcher, Heald & Hildreth.

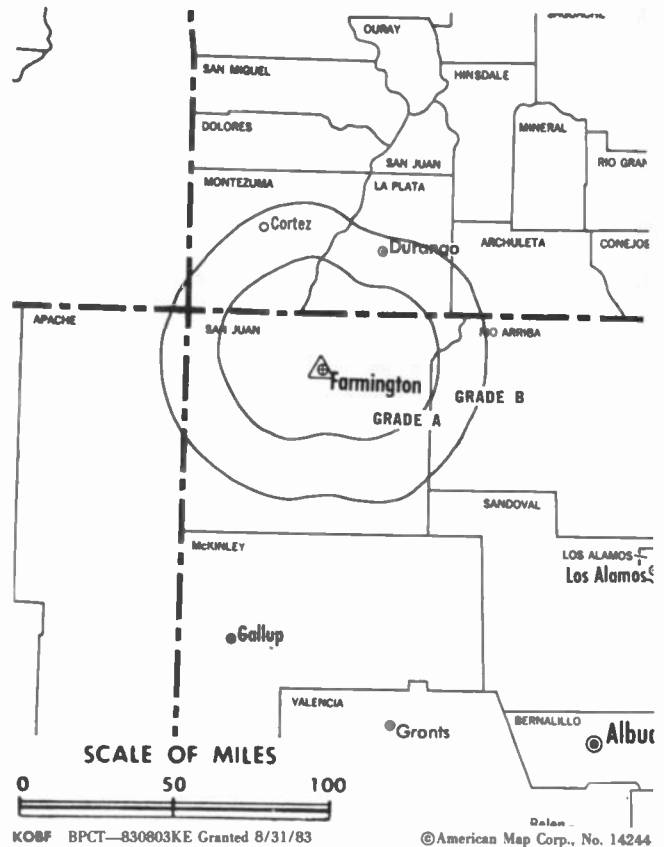
Personnel:

JERRY DANZIGER, general manager, KOB-TV.
BETTIE CLEVELAND, station manager.

Highest 30 Sec. Rate (July 6, 1984): \$225.

Total Households: © MSI Consumer Market Data as of 1/1/84 TV Homes: TV% and Circulation © 1984 Arbitron County coverage based on Arbitron study.

Net Weekly Circulation	State County	Total Households	TV Households	%
50% & Over	NEW MEXICO			
	San Juan	30,400	28,600	94
Between 25-49%	COLORADO			
	La Plata	11,000	10,500	95



Net Weekly Circulation	State County	Total Households	TV Households	%
COLORADO				
Between 5-24%	Hinsdale	200	200	100
Station Totals		41,600	39,300	94
Net Weekly Circulation (1984)				24,400
Average Daily Circulation (1984)				12,200

MEETINGS OF THE MINDS
 Unique Perspectives from Industry Leaders
 Available in Television Digest's
SUMMIT TRANSCRIPTS
 Call 202/872-9200 for more information

New Mexico—Las Cruces

KASK-TV

Ch. 48

Network Service: None, independent.

Licensee: KASK Inc., c/o Logan D. Matthews, 900 First National Tower, Las Cruces, NM 88005.

Studio: 900 First National Tower, Las Cruces, NM 88005.

Technical Facilities: Channel No. 48 (674-680 MHz). Authorized power: 255-kw max. visual, 25.5-kw max. aural. Antenna: 113-ft. above av. terrain, 181-ft. above ground, 4093-ft. above sea level.

Latitude 32° 18' 21"
Longitude 106° 46' 43"

Transmitter: First National Tower Bldg., Las Cruces.

News Service: UPI.

Satellite Earth Station: Simulstat, 5-meter.

Ownership: Logan D. Matthews, chmn.-pres., 51%; Albert F. Gabalis, v.p.-secy.-treas., 25%; Gregory R. Dvorak, 24%. KASK Inc. is licensee of KASK(FM), Las Cruces, NM.

Due to Begin Operation: Fall 1984.

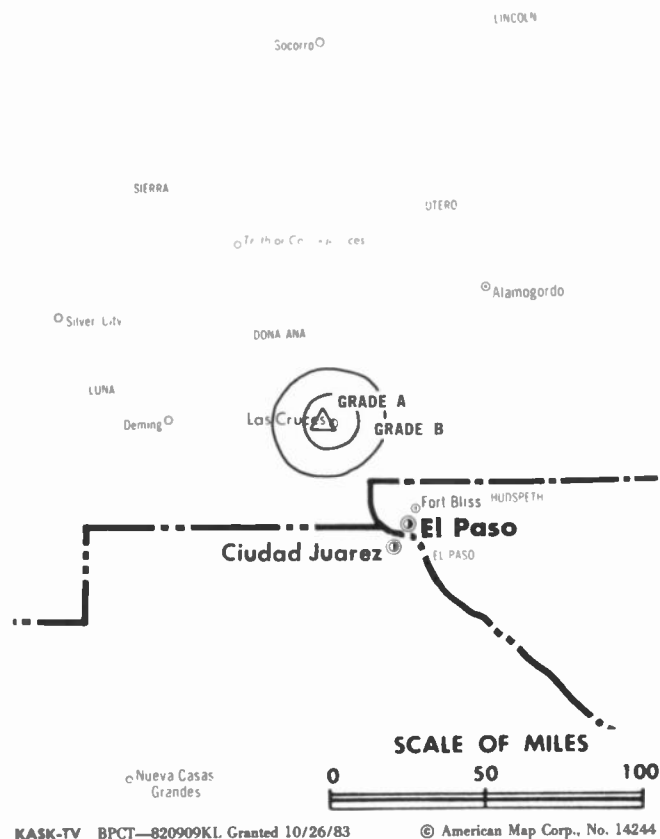
Personnel:

LOGAN D. MATTHEWS, chairman-president.

PAT HOLIAN, production director.

KEITH PETERSEN, chief engineer.

Highest 30 Sec. Rate: \$112.50.



TV - Radio - CATV - Newspaper

Robert W. Rounsaville & Associates

MEDIA BROKERS AND CONSULTANTS

ATLANTA, GA 30355 P.O. Box 11898 (404) 261-3000 /1-800-531-1500
ORLANDO, FL 32802 P.O. Box 2991 (305) 423-9426 /1-800-328-3500

New Mexico—Roswell

KBIM-TV

Ch. 10

Network Service: CBS.

Licensee: Caprock Telecasting Inc., Box 910, Roswell, NM 88201.

Studio: 212-214 North Main St., Roswell 88201.

Telephone: 505-622-2120. **TWX:** 910-986-0072.

Technical Facilities: Channel No. 10 (192-198 MHz). Authorized power: 316-kw visual, 40.7-kw aural. Antenna: 2000-ft. above av. terrain, 1839-ft. above ground, 6263-ft. above sea level.

Latitude 33° 03' 20"

Longitude 103° 49' 12"

Transmitter: 29.5-mi. E of Hagerman, NM.

News Services: AP, CBS.

Satellite Earth Stations: Scientific-Atlanta; 7-meter & 4.6-meter.

Ownership: Holsum Inc., 100%. HI ownership: Gene Reischman, 44.67%; J. Kenneth Smith, 14.64%; W. C. Taylor, 2.19%; Stephen Smith, 15.34%; Joseph A. Carriere, 2.14%; others.

Began Operation: Feb. 23, 1966.

Represented (sales): Avery-Knodel Inc.

Represented (legal): Dow, Lohnes & Albertson.

Represented (engineering): Guy C. Hutcheson.

Personnel:

JOE CARRIERE, president.

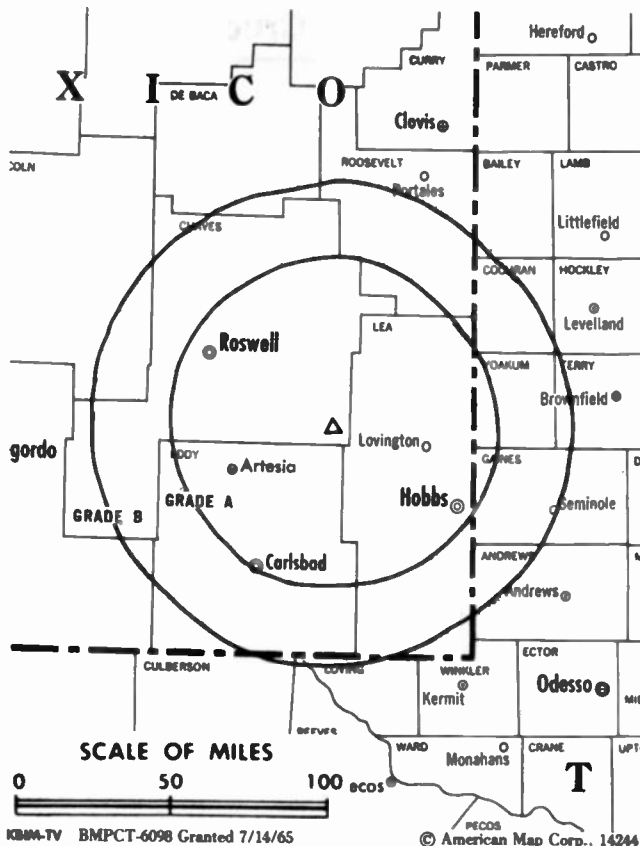
E. C. RADER, chief engineer.

Highest One Hour Rate: \$300.

NETWORK BASE HOURLY RATE: \$240.

Total Households: © MSI Consumer Market Data as of 1/1/84 TV Homes: TV% and Circulation © 1984 Arbitron County coverage based on Arbitron study.

Net Weekly Circulation	State County	Total Households	TV Households	%
50% & Over	NEW MEXICO			
	Chaves	20,300	19,900	98
	Curry	15,500	15,100	97
	De Baca	1,000	1,000	100
	Eddy	17,900	17,500	98
	Lea North	18,200	17,900	98
	Lea South	2,600	2,400	92
	Lincoln	4,900	4,700	96
	Otero	15,600	15,200	97
	Roosevelt	5,800	5,600	97



**For Arbitron Market Rankings,
see page 1**

Net Weekly Circulation	State County	Total Households	TV Households	%
Between 25-49%	TEXAS			
	Gaines	4,600	4,600	100
	Yoakum	3,100	3,100	100
Between 5-24%	NEW MEXICO			
	Quay	4,200	4,000	95
Station Totals	TEXAS			
	Hudspeth	800	800	100
	Parmer	3,500	3,500	100
Net Weekly Circulation (1984)		118,000	115,300	97
Average Daily Circulation (1984)				83,300
				54,100

New Mexico—Roswell

KSWs-TV

Ch. 8

(Satellite of KOB-TV, Albuquerque, NM)

Network Service: NBC.

Licensee: KCBD Associates.

Studio: Caprock, NM.

Telephone: 806-792-6002.

Technical Facilities: Channel No. 8 (180-186 MHz). Authorized power: 316-kw visual, 52.5-kw aural. Antenna: 1760-ft. above av. terrain, 1610-ft. above ground, 6086-ft. above sea level.

Latitude 33° 22' 32"
Longitude 103° 46' 05"

Transmitter: 2.5-mi. S of U.S. Hwy. 380, near Caprock.

News Services: UPI, NIWS, NBC.

Satellite Earth Station: Scientific-Atlanta; 10-meter.

Ownership: KCBD-TV Associates. **Note:** License renewal and assignment of license to Hubbard Bcstg. has been designated for hearing with an application by Western Sun Bcstg. Co. for a construction permit for Ch. 8.

Began Operation: June 24, 1953. Sale to present owner by Bryant Radio & Television Inc. approved by FCC May 26, 1971. Previous sale to Bryant by John A. Barnett estate approved by FCC March 3, 1968.

Represented (sales): Pety Television.

Represented (legal): Fletcher, Heald & Hildreth.

Represented (engineering): A. D. Ring & Associates.

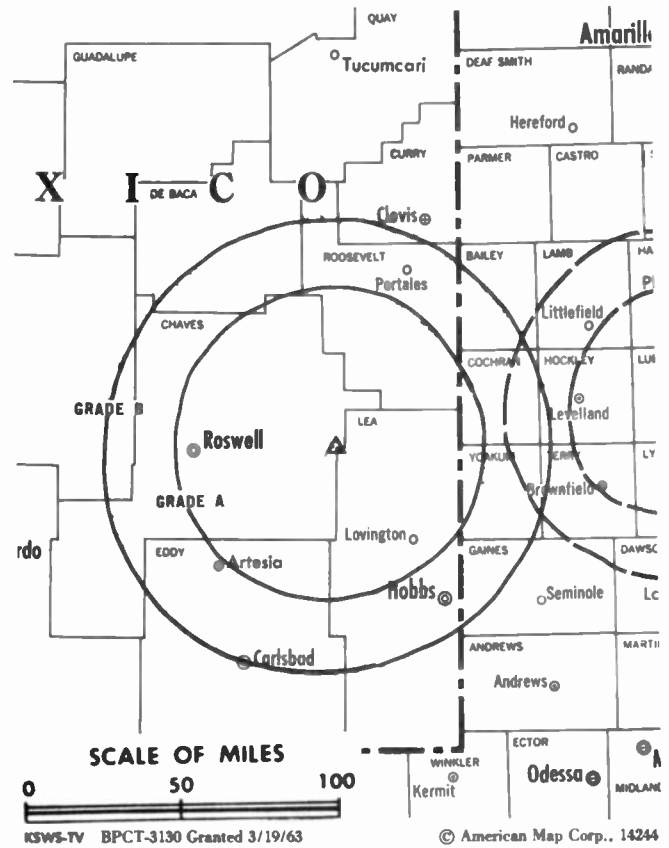
Personnel:

W. R. McKINSEY, general manager.

Highest One Hour Rate: \$300.

Total Households: © MSI Consumer Market Data as of 1/1/84 TV Homes: TV% and Circulation © 1984 Arbitron County coverage based on Arbitron study.

Net Weekly Circulation	State County	Total Households	TV Households	%
Between 25-49%	NEW MEXICO			
	De Baca	1,000	1,000	100
	Eddy	17,900	17,500	98
	Lea North	18,200	17,900	98
	Roosevelt	5,800	5,600	97
Between 5-24%	NEW MEXICO			
	Chaves	20,300	19,900	98
	Lincoln	4,900	4,700	96
	TEXAS			
	Hudspeth	800	800	100



KSWs-TV BPCT-3130 Granted 3/19/63

© American Map Corp., 14244

Net Weekly Circulation	State County	Total Households	TV Households	%
Between 5-24%	Parmer	3,500	3,500	100
	Yoakum	3,100	3,100	100
Station Totals		75,500	74,000	98
Net Weekly Circulation (1984)				21,100
Average Daily Circulation (1984)				11,000

BLACKBURN & COMPANY, INC.

**RADIO • TV • CATV • NEWSPAPER BROKERS
NEGOTIATIONS • FINANCING • APPRAISALS**

CHICAGO	333 N. Michigan Ave., 60601	(312) 346-6460
WASHINGTON, D.C.	1111 19th St., N.W., 20036	(202) 331-9270
ATLANTA	400 Colony Sq., #1004, 30361	(404) 892-4655
BEVERLY HILLS	9465 Wilshire Blvd., 90212	(213) 274-8151

New Mexico—Santa Fe

KCHF

Ch. 11

Network Service: None, independent.

Licensee: Son Bcstg. Inc., Box 4338, Albuquerque, NM 87106.

Studio: 113 E. San Francisco St., Santa Fe, NM 87501.

Telephone: 505-983-1111.

Technical Facilities: Channel No. 11 (198-204 MHz). Authorized power: 85.7-kw max. visual, 17.1-kw max. aural. Antenna: 2028-ft. above av. terrain, 273-ft. above ground, 10,195-ft. above sea level.

Latitude	35°	47'	15"
Longitude	106°	31'	35"

Transmitter: No Name Mtn., E of Jemez Springs.

Ownership: Non-stock, non-profit corp., Belmarino R. Gonzales, pres.; Ruben A. Baca, v.p.; Clem M. Dixon, secy.; Marcimiliano Baca, treas.

Began Operation: Jan. 21, 1984.

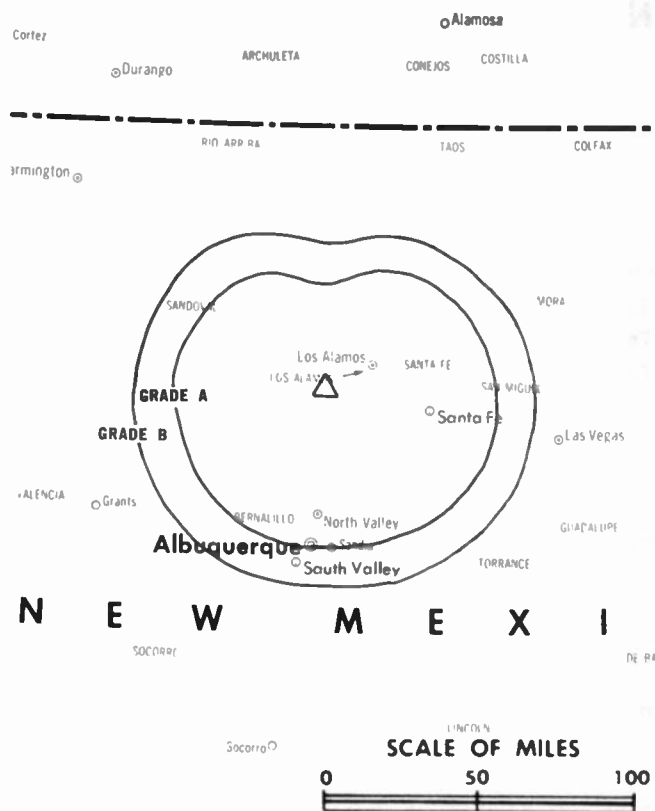
Represented (legal): Stuart Mitchell.

Represented (engineering): Serge Bergen.

Personnel:

BLACKIE GONZALEZ, general manager.

Rates: Not available.



KCHF BMPCT—84021SKO Granted 3/2/84

©American Map Corp., No. 14244

New Mexico—Santa Fe

KSAF-TV

Ch. 2

Network Service: None, independent.

Grantee: New Mexico Media Ltd. License Holding Co., Box 580, Santa Fe, NM 87501.

Studio: 2009 Pacheco St., Santa Fe, NM 87501.

Telephone: 505-473-2002.

Mailing Address: Box 580, Santa Fe, NM 87501.

Technical Facilities: Channel No. 2 (54-60 MHz). Authorized power: 88-kw visual, 8-kw aural. Antenna: 1960-ft. above av. terrain, 257-ft. above ground, 10,179-ft. above sea level.

Latitude 35° 47' 17"
Longitude 106° 31' 35"

Requests modification of CP for change to 1970-ft. above av. terrain, 299-ft. above ground, 10,179-ft. above sea level.

Transmitter: No Name Mtn., Santa Fe National Forest, 9.3-mi. E of Jemez Springs.

News Service: UPI.

Satellite Earth Stations: Scientific-Atlanta, 4.6-meter; Scientific-Atlanta receivers.

Ownership: New Mexico Media Co.; 21 ltd. partners. C. L. Brown, Jeff Pollon, Abe Silver Jr., Arturo Jaramillo, Raymond A. Lamontagne, Mark Feldman, dirs.

Began Operation: Oct. 31, 1983. Sale to present owners by New Mexico Media Co. approved by FCC Feb. 29, 1984.

Represented (sales): Adam Young Inc.

Represented (legal): Mullin, Rhyne, Emmons & Topel.

Represented (engineering): David L. Steel Sr. & Associates.

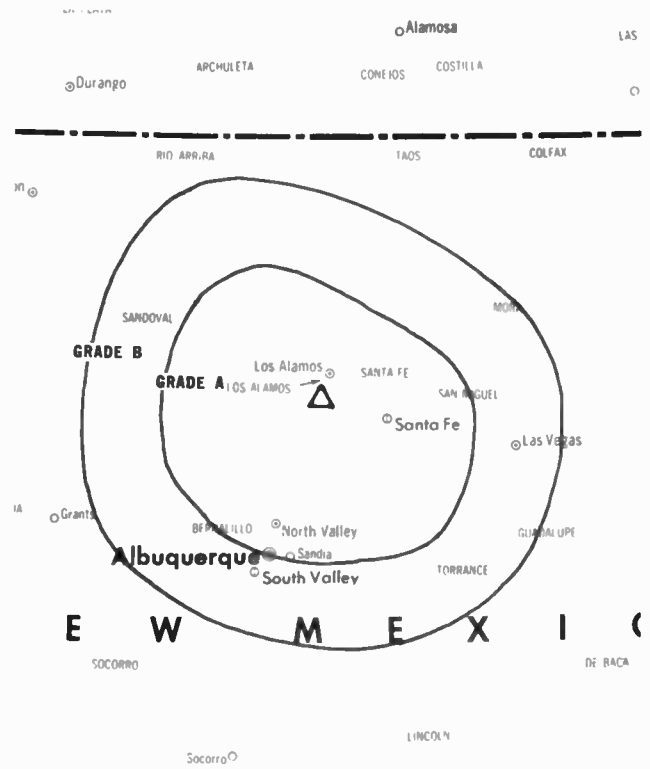
Personnel:

ALBERT C. LUCERO, general manager.
WILLIAM DOBBECK, general sales manager.
MASSOUD SALAURAND, chief engineer.

Highest 30 Sec. Rate (July 5, 1984): \$400.

Total Households: © MSI Consumer Market Data as of 1/1/84 TV Homes: TV% and Circulation © 1984 Arbitron County coverage based on Arbitron study.

Station Totals do not include Counties in which Circulation is less than 5%

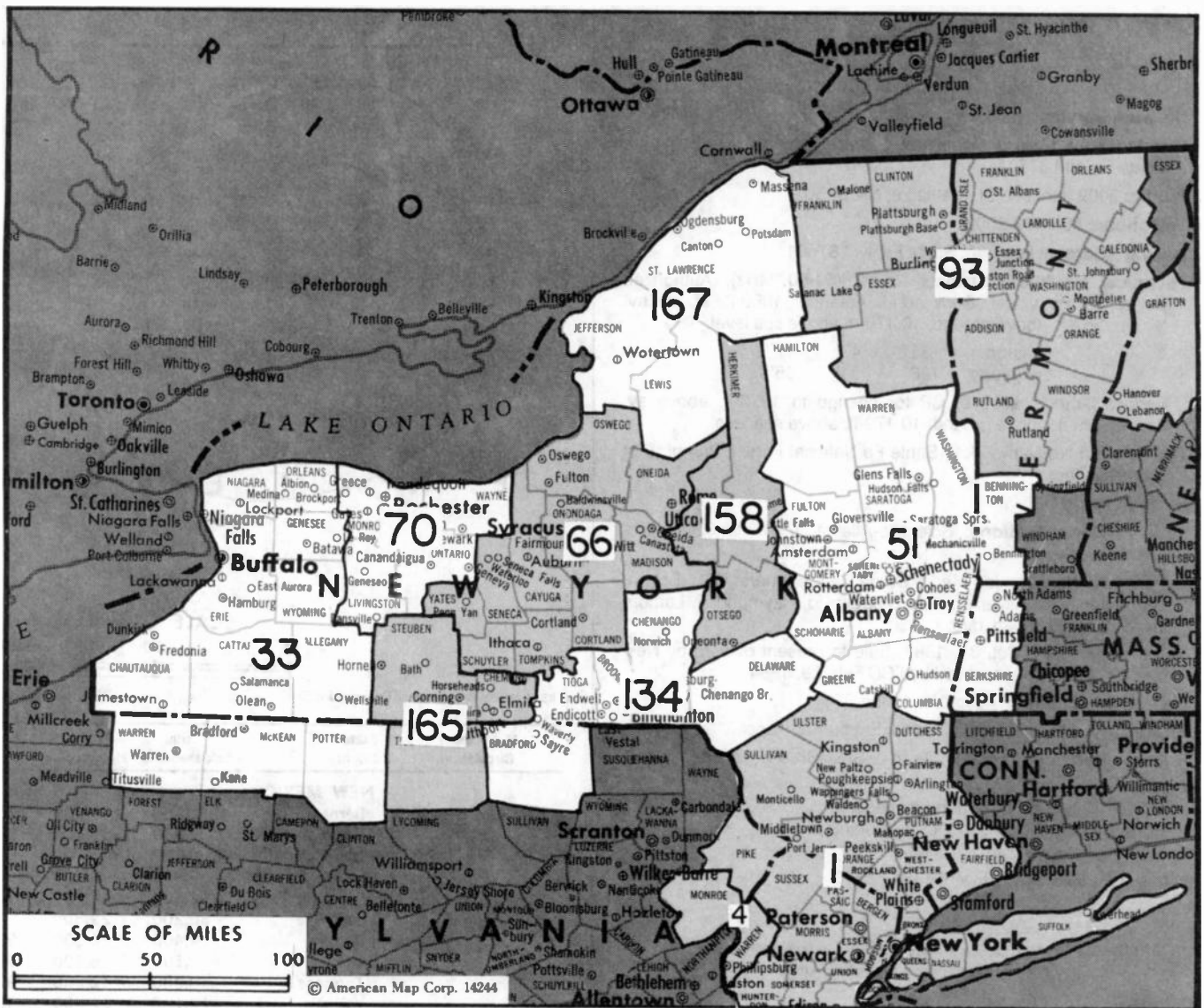


KSAF-TV BMPCT-830808KF Granted 8/25/83

© American Map Corp. 14244

Net Weekly Circulation	State County	Total Households	TV Households	%
NEW MEXICO				
Between 5-24%	Bernalillo	171,800	169,000	98
	Cibola	10,300	10,100	98
	Los Alamos	6,800	6,700	99
	Rio Arriba	9,900	9,200	93
	Sandoval	12,800	12,100	94
	Santa Fe	30,200	29,300	97
	Socorro	4,400	4,300	98
	Taos	7,100	6,500	91
	Torrance	3,000	2,900	97
	Valencia	12,100	12,000	99
Station Totals		268,400	262,100	97
Net Weekly Circulation (1984)			34,900	
Average Daily Circulation (1984)			12,200	

New York



New York Station Status as of August 15, 1984

	VHF	UHF	TOTAL
Commercial Television Stations	22	13	35
Educational Television Stations	1	11	12
			47

Market	Arbitron ADI TV Households	Rank	Market Area Commercial TV Stations
New York, NY	6,474,700	1	WABC-TV (7), WCBS-TV (2), WNBC-TV (4), WNEW-TV (5), WNJU-TV (47), WOR-TV (9), WPIX (11), WSNL-TV (67), WTBY (54), WWHT (68), WXTV (41) WGRZ-TV (2), WIVB-TV (4), WKBW-TV (7), WUTV (29)
Buffalo, NY	626,500	33	WGDC (19), WNYT (13), WRGB (6), WTEN (10), WXXA-TV (23)
Albany-Schenectady-Troy, NY	470,000	51	WIXT (9), WSTM-TV (3), WTVH (5)
Syracuse, NY	360,100	66	WHEC-TV (10), WOKR (13), WRoc-TV (8), WUHF (31)
Rochester, NY	341,600	70	WCAX-TV (3), WNNB-TV (31), WPTZ (5), WVNY (22)
Burlington, VT-Plattsburgh, NY	236,600	93	WBNG-TV (12), WICZ-TV (40), WMGC-TV (34)
Binghamton, NY	151,400	134	WKTV (2), WUTR (20)
Utica, NY	101,400	158	WENY-TV (36), WETM-TV (18)
Elmira, NY	83,200	165	WWNY-TV (7)
Watertown-Carthage, NY	75,500	167	

State Cross Reference List

Communities That Receive Programs of
Stations That Are Located Elsewhere

WWNY-TV, Carthage--See Watertown, NY

WCAX-TV & WVNY, Plattsburgh--See
Burlington, VT

WNYT, WRGB & WTEN, Schenectady--
See Albany, NY

WNYT & WRGB, Troy--See Albany, NY

WUTR, Rome--See Utica, NY

ON TOP

... a position in the industry
maintained by those who read
Television Digest regularly.

New York—Albany-Troy-Schenectady

WNYT

Ch. 13

Network Service: NBC.

Licensee: Viacom Broadcasting Inc., Box 4035, Albany 12204.

Studio: 15 N. Pearl St., Menands, NY 12204.

Telephone: 518-436-4791. **TWX:** 710-441-8282.

Technical Facilities: Channel No. 13 (210-216 MHz). Authorized power: 178-kw visual, 20.3-kw aural. Antenna: 1180-ft. above av. terrain, 747-ft. above ground, 1687-ft. above sea level.

Latitude 42° 47' 08"
Longitude 73° 37' 44"

Transmitter: Bald Mtn., Brunswick, NY.

News Services: AP, UPI.

Satellite Earth Station: Scientific-Atlanta, 7.5-meter; Scientific-Atlanta receivers.

Ownership: Viacom Bcstg. Inc. For other interests, see Group Ownership of TV Stations.

Began Operation: Feb. 19, 1954, but quit air Jan. 31, 1955. Resumed operation June 15, 1956, Stanley Warner Corp. having acquired 100% control by buying out Col. Harry Wilder group (*Television Digest*, Vol. 12:24). Transfer of control to Glen Alden Corp. approved Dec. 22, 1967. Purchased by Sonderling Bcstg. Corp. Jan. 1, 1969. Merger of Sonderling into Viacom approved by FCC Nov. 6, 1979 (Vol. 18:12, 25, 41; 19:46).

Represented (sales): TeleRep Inc.

Represented (legal): Arent, Fox, Kintner, Plotkin & Kahn.

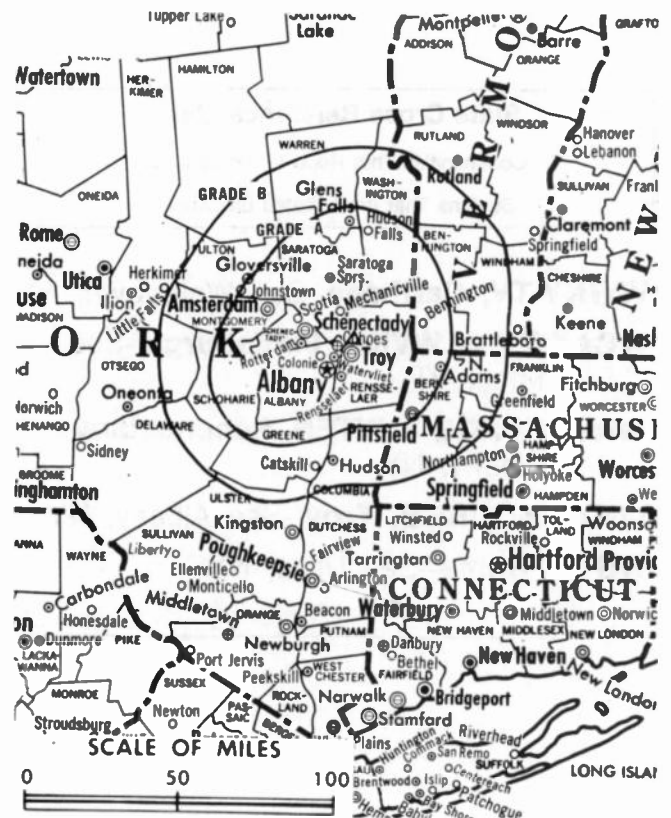
Personnel:

- DONALD D. PERRY, vice president & general manager.
- THOMAS BURKE, station manager.
- LARRY EMSWELLER, operations director.
- RANDY OSWALD, director of sales.
- NOELLE MARTINI, promotion manager.
- LINDA CUMMINGS, traffic manager.
- STEVE BABOULIS, news director.
- RICHARD KLEIN, chief engineer.

Rates: Not available.

Total Households: © MSI Consumer Market Data as of 1/1/84 TV Homes: TV% and Circulation © 1984 Arbitron County coverage based on Arbitron study.

Net Weekly Circulation	State County	Total Households	TV Households	%
50% & Over	MASSACHUSETTS			
	Berkshire	53,700	52,700	98
	NEW YORK			
	Albany	110,700	108,800	98
	Columbia	22,900	22,400	98
	Fulton	21,000	20,600	98
	Greene	16,500	16,200	98



WNYT BPCT-781228LC Granted 6/20/79 © American Map Corp., 14244

Net Weekly Circulation	State County	Total Households	TV Households	%
50% & Over	Montgomery	19,900	19,500	98
	Rensselaer	54,400	53,400	98
	Saratoga	57,200	56,400	99
	Schenectady	56,600	55,800	99
	Schoharie	10,500	10,200	97
	Warren	20,400	19,900	98
	Washington	18,600	18,300	98
VERMONT				
	Bennington	13,000	12,700	98
VERMONT				
Between 25-49%	Rutland	21,900	21,300	97
NEW YORK				
Between 5-24%	Delaware	16,800	16,200	96
	Hamilton	1,900	1,800	95
	Ulster	59,800	58,100	97
VERMONT				
	Windham	15,000	14,300	95
Station Totals		590,800	578,600	97
Net Weekly Circulation (1984)			426,700	
Average Daily Circulation (1984)			253,700	

New York—Albany

WTEN

Ch. 10

(Also operates satellite WDCD, Adams, MA)

Network Service: ABC.

Licensee: Knight-Ridder Broadcasting Inc.

Studio: 341 Northern Blvd., Albany, NY 12204.

Telephone: 518-436-4822. **TWX:** 710-441-8203.

Technical Facilities: Channel No. 10 (192-198 MHz). Authorized power: 200-kw visual, 30-kw aural. Antenna: 1000-ft. above av. terrain, 275-ft. above ground, 1805-ft. above sea level.

Latitude 42° 38' 15"
Longitude 73° 59' 54"

Transmitter: Beaver Dam Rd., Helderberg Mtn., New Scotland.

News Services: AP, UPI, National Weather Service.

Satellite Earth Station: Harris, 9-meter; Harris receivers.

Ownership: Knight-Ridder Newspapers, 100%. For other interests, see Group Ownership & Newspaper Ownership of TV Stations.

Began Operation: Oct. 14, 1953. Sale of 83.4% to Lowell Thomas group approved Nov. 3, 1954 by FCC (*Television Digest*, Vol. 10:42, 45). Station switched from Ch. 41 and changed WDCD call letters Dec. 1, 1957 (Vol. 13:49). Sale by Capital Cities Bcstg. approved Feb. 24, 1971 (Vol. 10:17; 11:9). Sale to Knight-Ridder by John B. Poole, et al., approved Dec. 21, 1977 (Vol. 17:26).

Represented (sales): MMT Sales Inc.

Represented (legal): Wilmer, Cutler & Pickering.

Represented (engineering): Edward F. Lorentz & Associates.

Personnel:

- RONALD PULERA, general manager.
- GENE COLLINS, director of operations.
- ROBERT PETERSON, business manager.
- ANDREW YACERICH, chief engineer.
- TOM BRYSON, news director.
- PATRICIA TROWERS, public service director.
- BONNIE TYMANN, promotion manager.

NETWORK BASE HOURLY RATE: \$2300.

Arbitron Data: Includes satellite WDCD, Adams, MA.

Total Households: © MSI Consumer Market Data as of 1/1/84 TV Homes: TV% and Circulation © 1984 Arbitron County coverage based on Arbitron study.

Net Weekly Circulation	State County	Total Households	TV Households	%
50% & Over	MASSACHUSETTS			
	Berkshire	53,700	52,700	98
	NEW YORK			
	Albany	110,700	108,800	98
	Columbia	22,900	22,400	98
	Fulton	21,000	20,600	98
	Greene	16,500	16,200	98
	Hamilton	1,900	1,800	95
	Montgomery	19,900	19,500	98
	Rensselaer	54,400	53,400	98
	Saratoga	57,200	56,400	99



Net Weekly Circulation	State County	Total Households	TV Households	%
50% & Over	Schenectady	56,600	55,800	99
	Schoharie	10,500	10,200	97
	Warren	20,400	19,900	98
	Washington	18,600	18,300	98
VERMONT	Bennington	13,000	12,700	98
	Rutland	21,900	21,300	97
NEW YORK	Herkimer	24,000	23,600	98
	Ulster	59,800	58,100	97
MASSACHUSETTS	Franklin	25,700	24,900	97
	Hampshire	47,500	46,400	98
NEW HAMPSHIRE	Cheshire	23,400	22,700	97
NEW YORK	Delaware	16,800	16,200	96
	Dutchess	86,500	84,700	98
	Otsego	21,200	20,600	97
VERMONT	Windham	15,000	14,300	95
Station Totals		819,100	801,500	97
Net Weekly Circulation (1984)				501,600
Average Daily Circulation (1984)				298,600

New York—Albany-Schenectady-Troy

WRGB

Ch. 6

Network Service: CBS.

Licensee: WRGB Inc., 1400 Balltown Rd. 12309.

Studio: 1400 Balltown Rd., Schenectady, NY 12309.

Telephone: 518-385-1385. **TWX:** 710-442-2974.

Technical Facilities: Channel No. 6 (82-88 MHz). Authorized power: 93-kw visual, 11-kw aural. Antenna: 1020-ft. above av. terrain, 314-ft. above ground, 1830-ft. above sea level.

Latitude 42° 38' 12"
Longitude 73° 59' 45"

Transmitter: New Scotland, NY.

News Services: AP, CBS, CNN.

Satellite Earth Station: One in operation; Scientific-Atlanta receivers.

Ownership: Universal Communications Corp., 100%. UNC ownership: James J. Delmonico, pres.; W. Brian Little, v.p.; John A. Sprague, v.p.-secy.; Nicholas C. Forstmann, treas. WRGB Inc. is a wholly-owned subsidiary of UniCom Inc. which is owned by UniCom Partners, 52.2%; FLC IX, 14.1%; Communications Investment Partners, 6.7%; Finabel America, 4.3%.

Began Operation: Dec. 1, 1947 (on air since Nov. 6, 1939). Sale to present owner by General Electric Broadcasting Co. approved by FCC June 30, 1983 (*Television Digest*, Vol. 22:48; 23:18).

Represented (sales): Katz Television.

Represented (legal): Hogan & Hartson.

Personnel:

- JAMES J. DELMONICO, president & general manager.
- DAVID M. LYNCH, vice president & station manager.
- CHARLES B. KING, vice president, operations.
- DONALD J. DECKER, vice president, news.
- MANN REED, manager, television sales.
- TERRY WALDEN, manager, programming & promotion.
- BEVERLY WITTNER, manager, program services & public affairs.

Highest 30 Sec. Rate: \$1300.

NETWORK BASE HOURLY RATE: \$2712.

Total Households: © MSI Consumer Market Data as of 1/1/84 TV Homes: TV% and Circulation © 1984 Arbitron County coverage based on Arbitron study.

Net Weekly Circulation	State County	Total Households	TV Households	%
50% & Over	MASSACHUSETTS			
	Berkshire	53,700	52,700	98
	NEW YORK			
	Albany	110,700	108,800	98
	Columbia	22,900	22,400	98
	Fulton	21,000	20,600	98
	Greene	16,500	16,200	98
	Hamilton	1,900	1,800	95
	Montgomery	19,900	19,500	98
	Rensselaer	54,400	53,400	98



Net Weekly Circulation	State County	Total Households	TV Households	%
50% & Over	Saratoga	57,200	56,400	99
	Schenectady	56,600	55,800	99
	Schoharie	10,500	10,200	97
	Warren	20,400	19,900	98
	Washington	18,600	18,300	98
VERMONT				
	Bennington	13,000	12,700	98
	Rutland	21,900	21,300	97
NEW YORK				
Between 25-49%	Delaware	16,800	16,200	96
	Otsego	21,200	20,600	97
	Ulster	59,800	58,100	97
CONNECTICUT				
Between 5-24%	Litchfield	59,200	58,100	98
NEW YORK				
	Dutchess	86,500	84,700	98
	Herkimer	24,000	23,600	98
VERMONT				
	Addison	10,200	9,900	97
	Chittenden	41,600	40,900	98
	Windham	15,000	14,300	95
Station Totals		833,500	816,400	97
Net Weekly Circulation (1984)			499,800	
Average Daily Circulation (1984)			315,700	

New York—Albany-Schenectady

WUSV

Ch. 45

Network Service: None, independent.

Licensee: Union Street Video Inc., 165 Freeman's Bridge Rd., Box 313, Scotia, NY 12302.

Studio: 165 Freeman's Bridge Rd., Box 313, Scotia, NY 12302.

Technical Facilities: Channel No. 45 (656-662 MHz). Authorized power: 2940-kw max. visual, 294-kw max. aural. Antenna: 1110-ft. above av. terrain, 151-ft. above ground, 1972-ft. above sea level.

Latitude 42° 37' 37"
Longitude 74° 00' 40"

Transmitter: 0.2-mi. W of Pinnacle Rd., approx. 1-mi. S of intersection with Beaver Dam Rd.

News Service: AP.

Satellite Earth Station: Microdyne, 3.6-meter.

Ownership: Steven J. Tocco, pres., 33.02%; Keith Wheeler, v.p., 12.95%; Lenda Leonard, secy., 3.2%; Bruce D. Jackson, treas., 35.87%; Joseph C. Motto, 12.95%; Edward Rich, 1.98%.

Due to Begin Operation: Fall 1984.

Represented (legal): Lauren A. Colby.

Represented (engineering): E. Harold Munn Jr. & Associates Inc.

Personnel:

FREDERICK L. MALBONE, general manager.

MARIA KENT, general sales manager.

Rates: Not available.



TV - Radio - CATV - Newspaper

Robert W. Rounsaville & Associates

MEDIA BROKERS AND CONSULTANTS

ATLANTA, GA 30355 P.O. Box 11898 (404) 261-3000 /1-800-531-1500
ORLANDO, FL 32802 P.O. Box 2991 (305) 423-9426 /1-800-328-3500

New York—Albany

WXXA-TV

Ch. 23



INDEPENDENT TELEVISION STATION
PETRY TELEVISION, INC.

Network Service: None, independent.

Licensee: Albany TV-23 Inc., 815 Central Ave., Albany, NY 12206.

Studio: 815 Central Ave., Albany, NY 12206.

Telephone: 518-438-8700.

Mailing Address: Box 6423, Albany, NY 12206.

Technical Facilities: Channel No. 23 (524-530 MHz). Authorized power: 3020-kw visual, 302-kw aural. Antenna: 1200-ft. above av. terrain, 465-ft. above ground, 2119-ft. above sea level.

Latitude 42° 37' 01"
Longitude 74° 00' 46"

Transmitter: Camp Pinnacle Rd., New Scotland.

Ownership: L. William Seidman, chmn., 26.25%; Raymond T. Schuler, vice chmn.-secy., 9.96%; James D. Boaz, pres., 11.60%; Priscilla Morgan, v.p., 5.22%; Carl E. Touhey, 13.65%; Arthur Penn, 10.10%; Richard T. Moolick, 6.32%; Richard L. Dunham, 5.05%; Judith E. Juhring, 3.76%; T. Norman Hurd, 3.43%; Allen Boorstein, 2.35%; Alton B. P. Daley, 1.22%; Laura Kirby Nigro, 1.02%; estate of Cuthbert Callender, 0.07%. Seidman has interest in KSPN(FM), Aspen, CO & application for Ch. 15, Omaha, NE.

Began Operation: July 30, 1982.

Represented (sales): Petry Television Inc.

Represented (legal): Arnold & Porter.

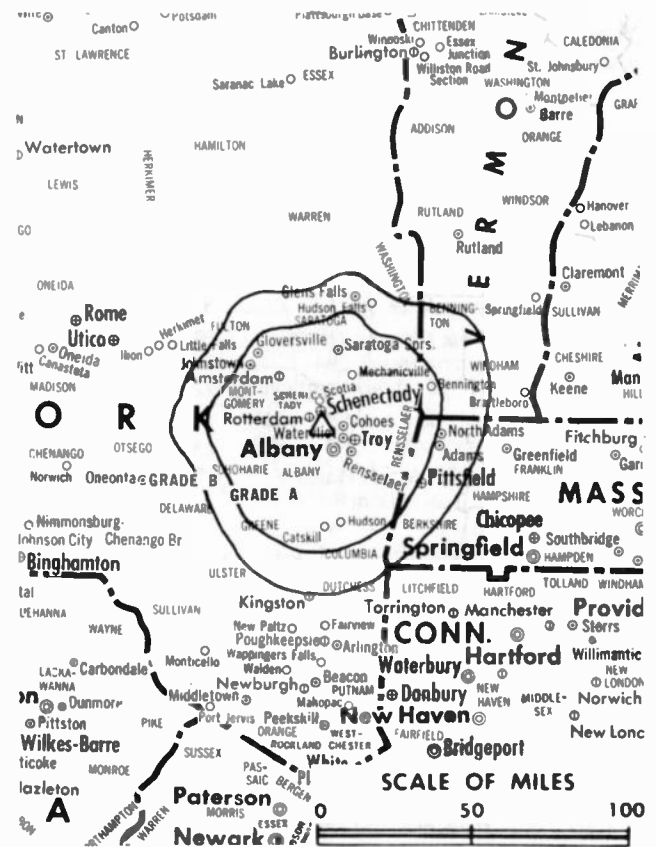
Personnel:

JAMES D. BOAZ, general manager.
DAVID LOW, station manager.

Highest 30 Sec. Rate (May 2, 1984): \$175.

Total Households: © MSI Consumer Market Data as of 1/1/84 TV Homes: TV% and Circulation © 1984 Arbitron County coverage based on Arbitron study.

Net Weekly Circulation	State County	Total Households	TV Households	%
NEW YORK				
50% & Over	Albany	110,700	108,800	98
	Columbia	22,900	22,400	98



WXXA-TV BMPCT-820615KE Granted 7/26/82

© American Map Corp. 14244

Net Weekly Circulation	State County	Total Households	TV Households	%
50% & Over	Fulton	21,000	20,600	98
	Rensselaer	54,400	53,400	98
	Saratoga	57,200	56,400	99
	Schenectady	56,600	55,800	99
MASSACHUSETTS				
Between 25-49%	Berkshire	53,700	52,700	98
	NEW YORK			
Between 5-24%	Greene	16,500	16,200	98
	Montgomery	19,900	19,500	98
	Schoharie	10,500	10,200	97
	Warren	20,400	19,900	98
	Washington	18,600	18,300	98
NEW YORK				
Between 5-24%	Dutchess	86,500	84,700	98
	Herkimer	24,000	23,600	98
VERMONT				
Between 5-24%	Bennington	13,000	12,700	98
	Rutland	21,900	21,300	97
Station Totals		607,800	596,500	98
Net Weekly Circulation (1984)			246,500	
Average Daily Circulation (1984)			108,200	

New York—Binghamton

WBNG-TV

Ch. 12

Network Service: CBS.

Licensee: Gateway Communications Inc., Suite 612, Executive Bldg., Cherry Hill, NJ 08002.

Studio: Box 1200, Binghamton, NY 13902-1200.

Branch offices: Elmira—111-115 N. Main St. 14901; Oneonta—242 Main St. 13820.

Telephone: 607-723-7311. **TWX:** 510-252-1991.

Technical Facilities: Channel No. 12 (204-210 MHz). Authorized power: 166-kw visual, 18-kw aural. Antenna: 1205-ft. above av. terrain, 785-ft. above ground, 2546-ft. above sea level.

Latitude 42° 03' 33"
Longitude 75° 57' 06"

Transmitter: Ingraham Hill Rd.

News Services: UPI, CBS, CNN.

Satellite Earth Station: Channel Master.

Ownership: Bergen Evening Record Corp. Officers: George A. Koehler, pres.; H. Lewis Klein, exec. v.p.; Charles A. Agemian, v.p.-treas.; Herbert E. Nelson, secy. Gateway also owns WTAJ-TV, Altoona; WLYH-TV, Lancaster-Lebanon, PA & WOWK-TV, Huntington-Charleston, WV.

Began Operation: Dec. 1, 1949. Sale to present owners by Triangle Publications approved by FCC Sept. 20, 1972 (**Television Digest**, Vol. 11:50; 12:39). Previous sale to Triangle by John C. Clark interests approved by FCC May 4, 1955 (Vol. 11:11, 19).

Represented (sales): Blair Television.

Represented (legal): Wilner & Scheiner.

Represented (engineering): Smith & Powstenko.

Personnel:

- DONALD F. SNYDER, vice president & general manager.
- LAMONT PINKER, general sales manager.
- RAY McCORMACK, regional sales manager.
- RICHARD A. STEIKA, business manager.
- MICHAEL A. LaMONICA, chief engineer.
- JOHN MUCHA, program manager.
- ROSANNE SALL, local sales manager.
- Highest 30 Sec. Rate: \$1200.

Total Households: © MSI Consumer Market Data as of 1/1/84 TV Homes: TV% and Circulation © 1984 Arbitron County coverage based on Arbitron study.

Net Weekly Circulation	State County	Total Households	TV Households	%
50% & Over	NEW YORK			
	Broome	78,800	77,600	98
	Chemung	35,100	34,300	98
	Chenango	17,800	17,400	98
	Cortland	17,100	16,800	98
	Delaware	16,800	16,200	96



Net Weekly Circulation	State County	Total Households	TV Households	%
50% & Over	Otsego	21,200	20,600	97
	Tioga	17,800	17,500	98
PENNSYLVANIA				
	Bradford	22,700	22,200	98
	Sullivan	2,200	2,100	95
	Susquehanna	13,600	13,300	98
	Tioga	14,100	13,600	96
NEW YORK				
Between 25-49%	Schuyler	6,300	6,100	97
	Steuben	36,500	35,600	98
	Tompkins	31,800	30,300	95
PENNSYLVANIA				
	Wyoming	9,700	9,500	98
NEW YORK				
Between 5-24%	Madison	21,700	21,300	98
	Sullivan	25,300	24,500	97
PENNSYLVANIA				
	Wayne	13,600	13,100	96
Station Totals		402,100	392,000	97
Net Weekly Circulation (1984)			252,200	
Average Daily Circulation (1984)			164,700	

New York—Binghamton

WICZ-TV

Ch. 40

Network Service: NBC.

Licensee: Stainless Broadcasting Company, 3rd St. & Montgomery Ave., North Wales, PA 19454.

Studio: Vestal Pkwy., East Binghamton.

Mailing Address: Box 1626, Binghamton, NY 13902.

Telephone: 607-798-7873. **TWX:** 607-772-0240.

Technical Facilities: Channel No. 40 (626-632 MHz). Authorized power: 565-kw max. & 501-kw horizontal visual, 56.5-kw max. & 50.1-kw horizontal aural. Antenna: 1230-ft. above av. terrain, 930-ft. above ground, 2555-ft. above sea level.

Latitude 42° 03' 22"
Longitude 75° 56' 39"

Transmitter: Ingham Hill Rd., approx. 4.5-mi. SW of center of Binghamton.

Satellite Earth Stations: Scientific-Atlanta, 4.6-meter; Scientific-Atlanta receivers.

Ownership: Henry J. Guzewicz, pres. Stainless Bcstg. Co. also owns WRAC & WKBS(FM), Williamsport, PA.

Began Operation: Nov. 1, 1957. Sale to present owner by Binghamton Press (Gannett) approved by FCC Feb. 22, 1971 (*Television Digest*, Vol. 10:31).

Represented (sales): Katz Television.

Represented (legal): Dow, Lohnes & Albertson.

Represented (engineering): Lohnes & Culver.

Personnel:

JESSE C. PEVEAR, general manager.
JOHN LEET, sales manager.
GINO RICCIARDELLI, director of engineering.

Highest 30 Sec. Rate: \$350.

NETWORK BASE HOURLY RATE: \$350.

Total Households: © MSI Consumer Market Data as of 1/1/84 TV Homes: TV% and Circulation © 1984 Arbitron County coverage based on Arbitron study.

Net Weekly Circulation	State County	Total Households	TV Households	%
50% & Over	NEW YORK			
	Broome	78,800	77,600	98
	Tioga	17,800	17,500	98
Between 25-49%	NEW YORK			
	Chenango	17,800	17,400	98
	Delaware	16,800	16,200	96
	Otsego	21,200	20,600	97



WICZ-TV BPCT-4379 Granted 2/22/71 © American Map Corp., 14244

Net Weekly Circulation	State County	Total Households	TV Households	%
Between 25-49%	PENNSYLVANIA			
	Tompkins	31,800	30,300	95
	Bradford	22,700	22,200	98
	Susquehanna	13,600	13,300	98
Between 5-24%	NEW YORK			
	Chemung	35,100	34,300	98
	Cortland	17,100	16,800	98
	Schuyler	6,300	6,100	97
	Steuben	36,500	35,600	98
	PENNSYLVANIA			
	Sullivan	2,200	2,100	95
	Tioga	14,100	13,600	96
	Wayne	13,600	13,100	96
	Wyoming	9,700	9,500	98
Station Totals		355,100	346,200	97
Net Weekly Circulation (1984)			147,600	
Average Daily Circulation (1984)			75,400	

New York—Binghamton

WMGC-TV

Ch. 34

Network Service: ABC.

Licensee: Pinnacle Communications Inc., Box 813, Ingraham Hill Rd., Binghamton, NY 13902.

Studio: Ingraham Hill Rd., Binghamton, NY 13902.

Telephone: 607-723-7464.

Technical Facilities: Channel No. 34 (590-596 MHz). Authorized power: 679.38-kw max. & 470.34-kw horizontal visual, 67.94-kw max. & 47.03-kw horizontal aural. Antenna: 897-ft. above av. terrain, 545-ft. above ground, 2215-ft. above sea level.

Latitude 42° 03' 38"
Longitude 75° 56' 33"

Transmitter: 3.2-mi. SSW of Binghamton, W side of Ingraham Hill Rd.

Satellite Earth Station: In operation, 5-meter; Comtech receivers.

News Service: UPI.

Ownership: Pinnacle Communications Inc., 100%. Philip D. Marella, pres.-treas., 80%; Inez Marella, v.p.-asst. secy.; John L. Laubach Jr., secy.; David Croll, 1%; Devonshire Capital Corp., 19%. Laubach owns 30% of W5BR(AM), Boca Raton, FL; 49.5% of WWGO & WCCK-FM, Erie, PA; 66.7% of WESA-AM-FM, Charleroi, PA. Devonshire owns 19% of WUTV, Buffalo, NY & has cable interests.

Began Operation: Nov. 24, 1962. Sale of control to Arthur, Hessen and Lazare by Alfred E. Anscombe (53.13%) and James E. Greeley (10.4%) approved August 17, 1966 by FCC (*Television Digest*, Vol. 6:34). Sale to present owners approved Aug. 7, 1978.

Represented (sales): Seltel Inc.

Represented (legal): Wilmer, Cutler & Pickering.

Personnel:

PHILIP D. MARELLA, president & general manager.
LOWELL NELSON, vice president, engineering.
ROY SOVA, general sales manager.
SARAH ANDREWS, program director.

Highest 30 Sec. Rate (July 6, 1984): \$300.

NETWORK BASE HOURLY RATE: \$200.

Total Households: © MSI Consumer Market Data as of 1/1/84 TV Homes: TV% and Circulation © 1984 Arbitron County coverage based on Arbitron study.

Net Weekly Circulation	State County	Total Households	TV Households	%
50% & Over	NEW YORK			
	Broome	78,800	77,600	98
	Tioga	17,800	17,500	98



Net Weekly Circulation	State County	Total Households	TV Households	%
Between 25-49%	NEW YORK			
	Chenango	17,800	17,400	98
	Cortland	17,100	16,800	98
Delaware	16,800	16,200	96	
PENNSYLVANIA	Bradford	22,700	22,200	98
	NEW YORK			
Between 5-24%	Otsego	21,200	20,600	97
	Tompkins	31,800	30,300	95
	PENNSYLVANIA			
Sullivan	2,200	2,100	95	
Susquehanna	13,600	13,300	98	
Tioga	14,100	13,600	96	
Wayne	13,600	13,100	96	
Wyoming	9,700	9,500	98	
Station Totals		277,200	270,200	97
Net Weekly Circulation (1984)			109,000	
Average Daily Circulation (1984)			48,100	

New York—Buffalo

WGRZ-TV

Ch. 2

Network Service: NBC.

Licensee: WGRZ-TV Inc., 259 Delaware Ave., Buffalo 14202.

Studio: 259 Delaware Ave., Buffalo, NY 14202.

Telephone: 716-856-1414. **TWX:** 710-522-1729.

Technical Facilities: Channel No. 2 (54-60 MHz). Authorized power: 100-kw visual, 20-kw aural. Antenna: 1000-ft. above av. terrain, 958-ft. above ground, 2310-ft. above sea level.

Latitude 42° 43' 06"
Longitude 78° 33' 48"

Transmitter: Warner Hill Rd., South Wales, NY.

News Services: AP, UPI, NBC, CNN, NIWS.

Satellite Earth Station: Harris, 9-meter; Harris receivers.

Ownership: WGRZ-TV Inc. is wholly owned by General Cinema Corp. Richard A. Smith, pres.; Melvin R. Wintman, exec. v.p.; J. Atwood Ives, senior v.p.

Began Operation: August 14, 1954. Assignment to present owner from Taft Bcstg. in exchange for WCIX-TV, Miami, FL approved by FCC Feb. 24, 1983. Sale to Taft by Transcontinent Television Corp. approved Feb. 19, 1964 (**Television Digest**, Vol. 3:15, 16, 31; 4:8).

Represented (sales): Katz Television; Radio-Television Representatives Ltd. (Canada).

Represented (legal): Cohn & Marks.

Personnel:

ROBERT J. TARR JR., president.
LYN P. STOYER, vice president & general manager.
RAYMOND MASELLI, general sales manager.
SUE PEARCE, business manager.
TOM COCHRAN, local sales manager.
TIM R. RUDELL, news director.
DICK WESTLUND, manager of engineering.
MARILYN CAMPANA, traffic manager.

Highest 30 Sec. Rate (July 5, 1984): \$2100.

NETWORK BASE HOURLY RATE: \$1850.

Station also received in Canadian markets.

BBM Weekly Reach (Spring 1984): 2,967,000

Total Households: © MSI Consumer Market Data as of 1/1/84 TV Homes: TV% and Circulation © 1984 Arbitron County coverage based on Arbitron study.

Net Weekly Circulation	State County	Total Households	TV Households	%
50% & Over	NEW YORK			
	Allegany	17,600	17,100	97
	Cattaraugus	30,600	30,000	98
	Chautauqua	54,300	53,300	98
	Erie	364,900	360,500	99



WGRZ-TV BPCT-3826 Granted 12/13/66

© American Map Corp. 14244

Net Weekly Circulation	State County	Total Households	TV Households	%
50% & Over	Genesee	20,700	20,400	99
	Niagara	82,200	81,200	99
	Orleans	13,600	13,300	98
	Wyoming	13,700	13,500	99
PENNSYLVANIA				
	Mc Kean	18,400	17,900	97
	Potter	6,300	6,100	97
Between 25-49%	NEW YORK			
	Livingston	19,200	18,900	98
	Steuben	36,500	35,600	98
PENNSYLVANIA				
	Cameron	2,600	2,600	100
	Warren	17,200	16,600	97
Between 5-24%	NEW YORK			
	Monroe	262,800	259,100	99
	Schuyler	6,300	6,100	97
Station Totals		966,900	952,200	98
Net Weekly Circulation (1984)			591,000	
Average Daily Circulation (1984)			360,500	

New York—Buffalo

WIVB-TV

Ch. 4

Network Service: CBS.

Licensee: Buffalo Broadcasting Co. Inc., 2077 Elmwood Ave., Buffalo, NY 14207.

Studio: 2077 Elmwood Ave., Buffalo, NY 14207.

Telephone: 716-874-4410. **TWX:** 710-522-1719.

Technical Facilities: Channel No. 4 (66-72 MHz). Authorized power: 100-kw visual, 20-kw aural. Antenna: 1200-ft. above av. terrain, 1059-ft. above ground, 2700-ft. above sea level.

Latitude 42° 39' 33"
Longitude 78° 37' 38"

Transmitter: Colden, NY.

News Services: AP, UPI.

Satellite Earth Stations: Transmit/receive, Scientific-Atlanta, 10-meter; Scientific-Atlanta receivers; Microdyne, 10-meter; Microdyne receivers.

Ownership: Howard Publications Inc. Robert S. Howard, chmn., 63%; Wendell Marshall, 18.4%; M. T. Deaton, 17.4%; John E. Tompkins, 1.2%. Buffalo Bcstg. officers: Robert S. Howard, chmn.; Leslie G. Arries Jr., pres.; Thomas W. Howard, v.p.; Wendell Marshall, secy.; Elvah Dixon, asst. secy.-treas.

Began Operation: May 14, 1948. Sale to present owner by Buffalo Evening News approved by FCC Sept. 16, 1977 (**Television Digest**, Vol. 17:22).

Represented (sales): Harrington, Righter & Parsons Inc.; Paul Mulvihill Ltd. (Canada).

Represented (legal): Cordon & Jacob.

Personnel:

LESLIE G. ARRIES JR., president & general manager.
SANDY DiPASQUALE, station manager.
WILSON SHEPARD, general sales manager.
RALPH THOMPSON, director of engineering.
QUINTIN E. RENNER, program director.
SARAH L. LEWIS, community services director.
TWILA HENNEBERGER, director of broadcast operations.
LESTER H. OTTERMAN, controller.
RON GATES, director of creative services.
JIM PEPPARD, acting news director.

Highest 30 Sec. Rate (Sept. 24, 1984): \$3400.

NETWORK BASE HOURLY RATE: \$1874.

Station also received in Canadian markets.

BBM Weekly Reach (Spring 1984): 2,813,000

Total Households: © MSI Consumer Market Data as of 1/1/84 TV Homes: TV% and Circulation © 1984 Arbitron County coverage based on Arbitron study.

Net Weekly Circulation	State County	Total Households	TV Households	%
50% & Over	NEW YORK			
	Allegany	17,600	17,100	97
	Cattaraugus	30,600	30,000	98
	Chautauqua	54,300	53,300	98



Net Weekly Circulation	State County	Total Households	TV Households	%
50% & Over	Erie	364,900	360,500	99
	Genesee	20,700	20,400	99
	Niagara	82,200	81,200	99
	Orleans	13,600	13,300	98
	Wyoming	13,700	13,500	99
PENNSYLVANIA				
	Mc Kean	18,400	17,900	97
	Potter	6,300	6,100	97
	Warren	17,200	16,600	97
NEW YORK				
Between 25-49%	Livingston	19,200	18,900	98
	Steuben	36,500	35,600	98
PENNSYLVANIA				
	Cameron	2,600	2,600	100
NEW YORK				
Between 5-24%	Monroe	262,800	259,100	99
	Schuyler	6,300	6,100	97
	Yates	8,400	8,200	98
PENNSYLVANIA				
	Tioga	14,100	13,600	96
Station Totals		989,400	974,000	98
Net Weekly Circulation (1984)			604,300	
Average Daily Circulation (1984)			378,600	

New York—Buffalo

WKBW-TV

Ch. 7

Network Service: ABC.

Licensee: Capital Cities Communications Inc., 485 Madison Ave., New York 10022.

Studio: 7 Broadcast Plaza, Buffalo, NY 14202.

Telephone: 716-845-6100. **TWX:** 710-522-1846.

Technical Facilities: Channel No. 7 (174-180 MHz). Authorized power: 91.2-kw visual, 18.2-kw aural. Antenna: 1420-ft. above av. terrain, 1076-ft. above ground, 2808-ft. above sea level.

Latitude 42° 38' 15"
Longitude 78° 37' 12"

Transmitter: E of Center St., Colden, NY.

AM Affiliate: WKBW, 50-kw, 1520 kHz.

News Services: AP, UPI.

Satellite Earth Station: Harris, 9-meter; Harris receivers.

Ownership: Capital Cities Communications Inc., 100%. For other interests, see Group Ownership of TV Stations.

Began Operation: Nov. 30, 1958.

Represented (sales): Blair Television.

Represented (legal): Wilmer, Cutler & Pickering.

Represented (engineering): Moffet, Larson & Johnson, P.C.

Personnel:

- PHILIP R. BEUTH, president & general manager.
- RICHARD SHEPARD, vice president & general sales manager.
- CLIFF FISHER, local sales manager.
- RON MARTZOLF, program manager.
- JOE KIRIK, news director.
- DON HOLLAND, chief engineer.
- STEVE ZAPPIA, production manager.
- KEN KOLLER, business manager.
- KATHLENE RITER, promotion manager.
- PAUL CUNNINGHAM, business development manager.

Highest 30 Sec. Rate (July 1983): \$3000.

NETWORK BASE HOURLY RATE: \$2150.

Station also received in Canadian markets.

BBM Weekly Reach (Spring 1984): 2,750,000

Total Households: © MSI Consumer Market Data as of 1/1/84 TV Homes: TV% and Circulation © 1984 Arbitron County coverage based on Arbitron study.

Net Weekly Circulation	State County	Total Households	TV Households	%
50% & Over	NEW YORK			
	Allegany	17,600	17,100	97
	Cattaraugus	30,600	30,000	98
	Chautauqua	54,300	53,300	98
	Erie	364,900	360,500	99



Net Weekly Circulation	State County	Total Households	TV Households	%	
50% & Over	Genesee	20,700	20,400	99	
	Niagara	82,200	81,200	99	
	Orleans	13,600	13,300	98	
	Steuben	36,500	35,600	98	
	Wyoming	13,700	13,500	99	
PENNSYLVANIA					
	Cameron	2,600	2,600	100	
	Mc Kean	18,400	17,900	97	
	Potter	6,300	6,100	97	
	Warren	17,200	16,600	97	
Between 25-49%	NEW YORK				
	Livingston	19,200	18,900	98	
PENNSYLVANIA					
	Elk	13,400	13,100	98	
Between 5-24%	PENNSYLVANIA				
	Tioga	14,100	13,600	96	
Station Totals		725,300	713,700	98	
Net Weekly Circulation (1984)			614,700		
Average Daily Circulation (1984)			410,300		

New York—Buffalo

WUTV

Ch. 29

Network Service: None, independent.

Licensee: Whitehaven Entertainment Corp., 951 Whitehaven Rd., Grand Island, NY 14072.

Studio: 951 Whitehaven Rd., Grand Island, NY 14072.

Telephone: 716-773-7531. **TWX:** 710-260-1359.

Technical Facilities: Channel No. 29 (560-566 MHz). Authorized power: 1250-kw max. & 1050-kw horizontal visual, 105-kw aural. Antenna: 920-ft. above av. terrain, 959-ft. above ground, 1549-ft. above sea level.

Latitude 43° 01' 27"
Longitude 78° 55' 40"

Transmitter: 951 Whitehaven Rd., Grand Island, NY.

Satellite Earth Station: Microdyne; 5-meter; Microdyne receivers.

Ownership: Herman Pease, pres.-treas., 53.4%; Charles River Partnership II, 11.1%; First Capital Corp. of Boston, 9.6%; Advent II, 6.3%; William P. Egan & Craig L. Burr, 1%; others.

Began Operation: December 21, 1970. Sale to present owners by Ultravision Bcstg. Co. (F. R. Burczynski, et al.) approved by FCC Feb. 10, 1978 (*Television Digest*, Vol. 17:31). **Note:** Sale to Citadel Communications pends (Vol. 24:29).

Represented (sales): TeleRep Inc.; Target Broadcast Sales (Canada).

Represented (legal): Pierson, Ball & Dowd.

Personnel:

HERMAN PEASE, president & general manager.
VICTOR A. MARRALE, station manager.
ALBERT M. BENZ, director of administration.
RAY FELCKOWSKI, director of engineering.
LOIS RINGLE, program director.
DAVID CLARKE, national sales manager.
KENNETH DODD, local sales manager.

Highest 30 Sec. Rate (July 17, 1984): \$400.

Station also received in Canadian markets.

BBM Weekly Reach (Spring 1984): 1,949,000

Total Households: © MSI Consumer Market Data as of 1/1/84 TV Homes: TV% and Circulation © 1984 Arbitron County coverage based on Arbitron study.

Net Weekly Circulation	State County	Total Households	TV Households	%
50% & Over	NEW YORK			
	Erie	364,900	360,500	99
	Niagara	82,200	81,200	99
Between 25-49%	NEW YORK			
	Cattaraugus	30,600	30,000	98
	Genesee	20,700	20,400	99
	Orleans	13,600	13,300	98
	Wyoming	13,700	13,500	99
Between 5-24%	NEW YORK			
	Chautauqua	54,300	53,300	98
	Livingston	19,200	18,900	98



Net Weekly Circulation	State County	Total Households	TV Households	%
PENNSYLVANIA				
Between 5-24%	Warren	17,200	16,600	97
Station Totals		616,400	607,700	98
Net Weekly Circulation (1984)			288,800	
Average Daily Circulation (1984)			122,500	

BLACKBURN & COMPANY, INC.

**RADIO • TV • CATV • NEWSPAPER BROKERS
NEGOTIATIONS • FINANCING • APPRAISALS**

CHICAGO 333 N. Michigan Ave., 60601 (312) 346-6460
WASHINGTON, D.C. 1111 19th St., N.W., 20036 (202) 331-9270
ATLANTA 400 Colony Sq., #1004, 30361 (404) 892-4655
BEVERLY HILLS 9465 Wilshire Blvd., 90212 (213) 274-8151

New York—Elmira

WENY-TV

Ch. 36

Network Service: ABC.

Licensee: WENY Inc., Box 208, Elmira, NY 14902.

Studio: 596 Old Ithaca Rd., Horseheads, NY 14845.

Telephone: 607-739-3636.

Technical Facilities: Channel No. 36 (602-608 MHz). Authorized power: 464-kw max. & 427-kw horizontal visual, 92.7-kw max. & 85.4-kw horizontal aural. Antenna: 1050-ft. above av. terrain, 840-ft. above ground, 2546-ft. above sea level.

Latitude 42° 06' - 20"
Longitude 76° 52' 17"

Transmitter: Hawley Hill, approx. 3-mi. WNW of Elmira.

AM Affiliate: WENY, 1-kw, 1230 kHz.

FM Affiliate: WLEZ, 750 watts, 92.7 MHz (No. 224), 560-ft.

News Service: AP.

Ownership: Donald M. Simmons & Howard L. Green, 50% each. They also own WOND(AM), Pleasantville, NJ & WMGM(FM), Atlantic City, NJ & 25% each of WMGM-TV, Wildwood, NJ.

Began Operation: Nov. 19, 1969.

Represented (legal): Cordon & Jacob.

Represented (engineering): Lohnes & Culver.

Personnel:

HOWARD L. GREEN, executive vice president.
PATRICK M. PARISH, general manager.
LEWIS G. ROBLER, station manager.
ELLEN PAINTER, production director.
CONRAD SCHWENZER, chief engineer.

Highest 30 Sec. Rate (Dec. 1, 1983): \$175.

NETWORK BASE HOURLY RATE: \$175.

Total Households: © MSI Consumer Market Data as of 1/1/84 TV Homes: TV% and Circulation © 1984 Arbitron County coverage based on Arbitron study.

Net Weekly Circulation	State County	Total Households	TV Households	%
50% & Over	NEW YORK			
	Chemung	35,100	34,300	98
	Steuben	36,500	35,600	98
	PENNSYLVANIA			
	Tioga	14,100	13,600	96
Between 25-49%	NEW YORK			
	Schuyler	6,300	6,100	97



Net Weekly Circulation	State County	Total Households	TV Households	%
Between 25-49%	Tioga	17,800	17,500	98
	Tompkins	31,800	30,300	95
	PENNSYLVANIA			
	Bradford	22,700	22,200	98
	NEW YORK			
Between 5-24%	Allegany	17,600	17,100	97
	Broome	78,800	77,600	98
	Yates	8,400	8,200	98
	PENNSYLVANIA			
	Cameron	2,600	2,600	100
	Potter	6,300	6,100	97
Station Totals		278,000	271,200	97
Net Weekly Circulation (1984)			96,600	
Average Daily Circulation (1984)			45,500	

New York—Elmira-Corning

WETM-TV

Ch. 18

(Satellite of WSTM-TV, Syracuse)

Network Service: NBC.

Licensee: WETM-TV Inc., Box 1011, Elmira, NY 14902.

Studio: Hawley Hill. **Telephone:** 607-733-5518.

Mailing Address: Box 1011, Elmira, NY 14902.

Technical Facilities: Channel No. 18 (494-500 MHz). Authorized power: 170-kw max. & 113-kw horizontal visual, 33-kw max. & 22.4-kw horizontal aural. Antenna: 1220-ft. above av. terrain, 843-ft. above ground, 2549-ft. above sea level, using 1° electrical and 0.5° mechanical beam tilt.

Latitude 42° 06' 20"
Longitude 76° 52' 17"

Transmitter: Hawley Hill, approx. 3-mi. WNW of Elmira.

News Service: UPI.

Ownership: Times Mirror Co. For other interests, see Group Ownership of TV Stations.

Began Operation: Sept. 10, 1956. Sale to present owner by Newhouse Bcstg. Corp. approved by FCC March 27, 1980 (Television Digest, Vol. 18:50; 19:19).

Represented (sales): Harrington, Righter & Parsons Inc.

Represented (legal): Wilmer, Cutler & Pickering.

Represented (engineering): Lohnes & Culver.

Personnel:

JOHN J. McCRORY, president.

JON WINGATE, vice president & general manager.

MARK POLOVICK, chief engineer.

Rates: Sold in combination with WSTM-TV, Syracuse.

NETWORK BASE HOURLY RATE: Bonus to WSTM-TV, Syracuse.

Total Households: © MSI Consumer Market Data as of 1/1/84 TV Homes: TV% and Circulation © 1984 Arbitron County coverage based on Arbitron study.

Net Weekly Circulation	State County	Total Households	TV Households	%
50% & Over	NEW YORK			
	Chemung	35,100	34,300	98
	Steuben	36,500	35,600	98
	PENNSYLVANIA			
	Bradford	22,700	22,200	98
	Tioga	14,100	13,600	96
Between 25-49%	NEW YORK			
	Tioga	17,800	17,500	98



Net Weekly Circulation	State County	Total Households	TV Households	%
Between 25-49%	PENNSYLVANIA			
	Potter	6,300	6,100	97
	NEW YORK			
Between 5-24%	Allegany	17,600	17,100	97
	Broome	78,800	77,600	98
	Schuyler	6,300	6,100	97
Station Totals		235,200	230,100	97
Net Weekly Circulation (1984)				96,700
Average Daily Circulation (1984)				55,800

Station Totals do not include Counties in which Circulation is less than 5%

New York—New York

WABC-TV

Ch. 7

Network Service: ABC.

Licensee: American Broadcasting Co., 1330 Ave. of the Americas, New York, NY 10019.

Studio: 7 Lincoln Square, New York, NY 10023.

Telephone: 212-887-7777.

Technical Facilities: Channel No. 7 (174-180 MHz). Authorized power: 64.6-kw visual, 12.92-kw aural. Antenna: 1611-ft. above av. terrain, 1727-ft. above ground, 1739-ft. above sea level.

Latitude 40° 42' 43"
Longitude 74° 00' 49"

Transmitter: World Trade Center.

AM Affiliate: WABC, 50-kw, 770 kHz.

FM Affiliate: WPLJ, 4.6-kw, 95.5 MHz (No. 238) 1300-ft.

News Services: AP, UPI.

Ownership: American Broadcasting Co. is a division of American Broadcasting Companies Inc. Leonard Goldenson, chmn. For other interests, see Group Ownership of TV Stations.

Began Operation: Aug. 10, 1948.

Represented (sales): ABC Television Spot Sales Inc.

Represented (legal): McKenna, Wilkinson & Kittner.

Personnel:

- BILL FYFFE, vice president & general manager.
- JOHN WATKINS, general sales manager.
- THOMAS KANE, local sales manager.
- MARK GRANT, national sales manager.
- ARLENE KEKALOS, retail sales manager.
- GORDON KUNZ, production manager.
- JANE SMERGLIA, dir. of research & sales development.
- JAMES BAKER, director of engineering.
- TIM MILLER, director of creative services.
- SHEILA TERRACE, director of community affairs.
- CLIFF LOVE, editorial director.
- HOWARD ROTHSTEIN, business affairs director.
- BROOKE BAILEY, program director.
- TAK KAKO, assistant director of programming.
- CLIFF ABROMATS, director of news.
- SYLVIA HUESTON, director of community relations.
- ANNA CARBONELL, press information manager.

Rates: On request.

NETWORK BASE HOURLY RATE: \$9550.

Total Households: © MSI Consumer Market Data as of 1/1/84 TV Homes: TV% and Circulation © 1984 Arbitron County coverage based on Arbitron study.

Net Weekly Circulation	State County	Total Households	TV Households	%
50% & Over	CONNECTICUT			
	Fairfield	292,100	288,500	99
	NEW JERSEY			
	Bergen	304,500	302,300	99
	Essex	295,100	290,700	99
	Hudson	206,000	203,200	99
	Hunterdon	31,100	30,600	98
	Middlesex	205,100	203,300	99
	Monmouth	181,000	179,000	99
	Morris	138,500	137,400	99
	Ocean	149,200	147,700	99
	Passaic	154,200	152,300	99
	Somerset	70,600	69,900	99
	Sussex	42,400	41,700	98
	Union	178,600	177,000	99



Net Weekly Circulation	State County	Total Households	TV Households	%
50% & Over	NEW YORK			
	Bronx	403,300	396,700	98
	Dutchess	86,500	84,700	98
	Kings	806,600	791,600	98
	Nassau	431,900	429,400	99
	New York	723,800	685,800	95
	Orange	90,400	88,700	98
	Putnam	27,600	27,200	99
	Queens	729,300	721,300	99
	Richmond	124,600	123,400	99
	Rockland	84,100	82,800	99
	Suffolk	414,400	410,200	99
	Sullivan	25,300	24,500	97
Ulster	59,800	58,100	97	
Westchester	315,300	311,400	99	
	PENNSYLVANIA			
	Pike	8,000	7,700	96
Between 25-49%	CONNECTICUT			
	New Haven	283,800	279,700	99
	NEW JERSEY			
Mercer	108,300	106,600	98	
Warren	31,200	30,700	98	
Between 5-24%	CONNECTICUT			
	Litchfield	59,200	58,100	98
	PENNSYLVANIA			
	Lehigh	106,900	105,300	99
	Monroe	28,600	28,100	98
Northampton	83,500	82,100	98	
Wayne	13,600	13,100	96	
Station Totals		7,294,400	7,170,800	98
Net Weekly Circulation (1984)			5,785,800	
Average Daily Circulation (1984)			3,440,400	

New York—New York

WCBS-TV

Ch. 2

Network Service: CBS.

Licensee: CBS Inc., 51 West 52nd St., New York, NY 10019.

Studio: 524 W. 57th St., New York, NY 10019.

Telephone: 212-975-4321. **TWX:** 212-867-7987.

Technical Facilities: Channel No. 2 (54-60 MHz). Authorized power: 20.4-kw visual, 4.07-kw aural. Antenna: 1577-ft. above av. terrain, 1729-ft. above ground, 1741-ft. above sea level.

Latitude 40° 42' 43"
Longitude 74° 00' 49"

Transmitter: North Tower, World Trade Center.

AM Affiliate: WCBS, 50-kw, 880 kHz.

FM Affiliate: WCBS-FM, 7.2-kw, 101.1 MHz (No. 266), 1300-ft.

News Services: AP, UPI, CBS.

Ownership: Thomas Wyman, chairman of board & pres.; Carl Anton Muller, vice pres. & treas.; Charles T. Bates, secy. For other bcstg. interests, see Group Ownership of TV Stations.

Began Operation: July 1, 1941.

Represented (sales): CBS Television Stations National Sales.

Personnel:

- ROGER COLLOFF, vice president & general manager.
- PHILIP PRESS, director of sales.
- STEVEN GIGLIOTTI, general sales manager.
- ELIOT BLACK, national sales manager.
- FRANK GARDNER, director of news.
- DINORAH SPALDING, director of station services.
- DAVID LaFOUNTAINE, director of communications.
- LESLEY CROSSON, director of editorials.
- TONI JOHNSON, manager, broadcast operations.
- WILLIAM C. LACEY, director, broadcast administration.
- RON TARASOFF, director, technical operations.

Rates: On request.

Total Households: © MSI Consumer Market Data as of 1/1/84 TV Homes: TV% and Circulation © 1984 Arbitron County coverage based on Arbitron study.

Net Weekly Circulation	State County	Total Households	TV Households	%	
50% & Over	CONNECTICUT				
	Fairfield	292,100	288,500	99	
	New Haven	283,800	279,700	99	
NEW JERSEY	Bergen	304,500	302,300	99	
	Essex	295,100	290,700	99	
	Hudson	206,000	203,200	99	
	Hunterdon	31,100	30,600	98	
	Middlesex	205,100	203,300	99	
	Monmouth	181,000	179,000	99	
	Morris	138,500	137,400	99	
	Ocean	149,200	147,700	99	
	Passaic	154,200	152,300	99	
	Somerset	70,600	69,900	99	
	Sussex	42,400	41,700	98	
	Union	178,600	177,000	99	
	Warren	31,200	30,700	98	
	NEW YORK	Bronx	403,300	396,700	98



Net Weekly Circulation	State County	Total Households	TV Households	%
50% & Over	DUTCHESS	86,500	84,700	98
	KINGS	806,600	791,600	98
	NASSAU	431,900	429,400	99
	NEW YORK	723,800	685,800	95
	ORANGE	90,400	88,700	98
	PUTNAM	27,600	27,200	99
	QUEENS	729,300	721,300	99
	RICHMOND	124,600	123,400	99
	ROCKLAND	84,100	82,800	99
	SUFFOLK	414,400	410,200	99
PENNSYLVANIA	Sullivan	25,300	24,500	97
	Ulster	59,800	58,100	97
WESTCHESTER	Westchester	315,300	311,400	99
	PENNSYLVANIA	Pike	8,000	7,700
BETWEEN 25-49%	NEW JERSEY			
	Mercer	108,300	106,600	98
PENNSYLVANIA	Monroe	28,600	28,100	98
	BETWEEN 5-24%	CONNECTICUT		
Litchfield		59,200	58,100	98
PENNSYLVANIA				
Carbon	20,500	20,100	98	
Northampton	83,500	82,100	98	
Wayne	13,600	13,100	96	
Station Totals		7,208,000	7,085,600	98
Net Weekly Circulation (1984)			5,815,900	
Average Daily Circulation (1984)			3,254,300	

New York—New York

WNBC-TV

Ch. 4



NBC SPOT SALES

Network Service: NBC.

Licensee: National Broadcasting Co., 30 Rockefeller Plaza, New York, NY.

Studio: 30 Rockefeller Plaza, New York, NY 10020.

Telephone: 212-664-4444. **TWX:** 212-640-5788.

Technical Facilities: Channel No. 4 (66-72 MHz). Authorized power: 17.4-kw visual, 3.47-kw aural. Antenna: 1690-ft. above av. terrain, 1729-ft. above ground, 1741-ft. above sea level.

Latitude 40° 42' 43"
Longitude 74° 00' 49"

Transmitter: North Tower, World Trade Center.

AM Affiliate: WNBC, 50-kw, 660 kHz.

FM Affiliate: WYNY, 4.6-kw, 97.1 MHz (No. 246), 1300-ft.

News Services: AP, UPI, NBC.

Ownership: NBC is wholly owned subsidiary of RCA. For other interests, see Group Ownership of TV Stations.

Began Operation: July 1, 1941.

Represented (sales): NBC Spot Sales.

Personnel:

- CARL CAREY, vice president & general manager.
- HILARY HENDER, station manager.
- LOU ABITABLO, director, sales.
- JAY LINDEN, sales manager.
- JOHN McCORMICK, sales manager.
- ED KNAPP, director, station operations.
- ANDREW JACKSON, manager, technical operations.
- LINDA LIPMAN, manager, press & publicity.
- GRANT RUESCH, director, business affairs.
- ROBERT DAVIS, news director.
- JOE MICHAELS, editorial director.
- KAREN COPELAND, program director.
- CHARLES LICAMELI, manager, license & standards.

Rates: On request.

NETWORK BASE HOURLY RATE: \$10,000.

Total Households: © MSI Consumer Market Data as of 1/1/84 TV Homes: TV% and Circulation © 1984 Arbitron County coverage based on Arbitron study.

Net Weekly Circulation	State County	Total Households	TV Households	%	
50% & Over	CONNECTICUT				
	Fairfield	292,100	288,500	99	
NEW JERSEY	Bergen	304,500	302,300	99	
	Essex	295,100	290,700	99	
	Hudson	206,000	203,200	99	
	Hunterdon	31,100	30,600	98	
	Middlesex	205,100	203,300	99	
	Monmouth	181,000	179,000	99	
	Morris	138,500	137,400	99	
	Ocean	149,200	147,700	99	
	Passaic	154,200	152,300	99	
	Somerset	70,600	69,900	99	
	Sussex	42,400	41,700	98	
	Union	178,600	177,000	99	
	NEW YORK	Bronx	403,300	396,700	98
		Dutchess	86,500	84,700	98
Kings		806,600	791,600	98	
Nassau		431,900	429,400	99	



Net Weekly Circulation	State County	Total Households	TV Households	%
50% & Over	New York	723,800	685,800	95
	Orange	90,400	88,700	98
	Putnam	27,600	27,200	99
	Queens	729,300	721,300	99
	Richmond	124,600	123,400	99
	Rockland	84,100	82,800	99
	Suffolk	414,400	410,200	99
	Sullivan	25,300	24,500	97
	Ulster	59,800	58,100	97
	Westchester	315,300	311,400	99
PENNSYLVANIA				
	Pike	8,000	7,700	96
CONNECTICUT				
Between 25-49%	Litchfield	59,200	58,100	98
	New Haven	283,800	279,700	99
NEW JERSEY				
	Mercer	108,300	106,600	98
	Warren	31,200	30,700	98
PENNSYLVANIA				
	Monroe	28,600	28,100	98
CONNECTICUT				
Between 5-24%	Middlesex	49,600	48,700	98
	NEW JERSEY			
	Atlantic	75,300	73,800	98
NEW YORK				
	Delaware	16,800	16,200	96
	Greene	16,500	16,200	98
PENNSYLVANIA				
	Carbon	20,500	20,100	98
	Northampton	83,500	82,100	98
	Wayne	13,600	13,100	96
Station Totals		7,366,200	7,240,500	98
Net Weekly Circulation (1984)		5,922,800		
Average Daily Circulation (1984)		3,535,500		

Station Totals do not include Counties in which Circulation is less than 5%

New York—New York

WNEW-TV

Ch. 5

Network Service: None, independent.

Licensee: Metromedia Inc., One Harmon Plaza, Secaucus, NJ 07094.

Studio: 205 E. 67th St., New York, NY 10021.

Telephone: 212-535-1000. **TWX:** 212-867-4835.

Technical Facilities: Channel No. 5 (76-82 MHz). Authorized power: 17.54-kw visual, 0.955-kw aural. Antenna: 1688-ft. above av. terrain, 1726-ft. above ground, 1738-ft. above sea level.

Latitude 40° 42' 54"
Longitude 74° 00' 49"

Transmitter: World Trade Center.

AM Affiliate: WNEW, 50-kw, 1130 kHz.

FM Affiliate: WNEW-FM, 1.3-kw, 102.7 MHz (No. 274), 1360-ft.

News Services: AP, UPI, Metromedia News.

Ownership: Metromedia Inc., John W. Kluge, 75.50%; Robert M. Bennett, George H. Duncan & Stuart Subotnick, 0.2% each; Prudential Life Insurance Co., 15.5%; Boston Ventures Ltd. Partnership, 3%. For officers & other interests, see Group Ownership of TV Stations.

Began Operation: May 2, 1944 as a Du Mont station. Du Mont Broadcasting Corp. was spun off by Allen B. Du Mont Laboratories Inc. on Dec. 2, 1955, to its common stockholders of record on Nov. 14, 1955, pursuant to FCC consent of Nov. 17, 1955, and its name was changed to Metropolitan Broadcasting Corp. on May 13, 1958. March 28, 1961, parent company name became Metromedia Inc.

Represented (sales): Katz Independent TV Sales.

Personnel:

ROBERT E. O'CONNOR, vice president & general manager.
CHARLES MEEHAN, vice president & general sales manager.
NICK LANGONE, vice president & local sales manager.
DIANNE GIOVANNI, national sales manager.
WILLIAM D. KELLY, vice president & chief engineer.
JOSEPH W. FLYNN, vice president & business manager.
PHYLLIS SEIFER, v.p. & director of advertising & creative services.
RICHARD WITKIN, vice president & director of commercial operations.
EDWARD PETROSKY, vice president & director of traffic.
MURIEL REIS, vice president.
LARRY YOUNG, local sales manager.
JOHN PARSONS PEDITTO, news director.
ROBERT FRIEDMAN, program director.
JACQUELINE TODTMAN, director of research & marketing.

Rates: Not available.

Total Households: © MSI Consumer Market Data as of 1/1/84 TV Homes: TV% and Circulation © 1984 Arbitron County coverage based on Arbitron study.

Net Weekly Circulation	State County	Total Households	TV Households	%
50% & Over	CONNECTICUT			
	Fairfield	292,100	288,500	99
	New Haven	283,800	279,700	99
	NEW JERSEY			
	Bergen	304,500	302,300	99
	Essex	295,100	290,700	99
	Hudson	206,000	203,200	99
	Hunterdon	31,100	30,600	98
	Middlesex	205,100	203,300	99
	Monmouth	181,000	179,000	99
	Morris	138,500	137,400	99
	Ocean	149,200	147,700	99
	Passaic	154,200	152,300	99
	Somerset	70,600	69,900	99
	Sussex	42,400	41,700	98
	Union	178,600	177,000	99
	Warren	31,200	30,700	98



Net Weekly Circulation	State County	Total Households	TV Households	%
50% & Over	NEW YORK			
	Bronx	403,300	396,700	98
	Chemung	35,100	34,300	98
	Dutchess	86,500	84,700	98
	Kings	806,600	791,600	98
	Nassau	431,900	429,400	99
	New York	723,800	685,800	95
	Orange	90,400	88,700	98
	Putnam	27,600	27,200	99
	Queens	729,300	721,300	99
	Richmond	124,600	123,400	99
	Rockland	84,100	82,800	99
	Suffolk	414,400	410,200	99
	Sullivan	25,300	24,500	97
Ulster	59,800	58,100	97	
Westchester	315,300	311,400	99	
PENNSYLVANIA	Northampton	83,500	82,100	98
	Pike	8,000	7,700	96
Between 25-49%	CONNECTICUT			
	Litchfield	59,200	58,100	98
	Middlesex	49,600	48,700	98
NEW JERSEY	Atlantic	75,300	73,800	98
	Mercer	108,300	106,600	98
	NEW YORK			
	Chautauqua	54,300	53,300	98
	Cortland	17,100	16,800	98
	Herkimer	24,000	23,600	98
	Oneida East	58,100	57,200	98
	Otsego	21,200	20,600	97
	St Lawrence	37,100	36,400	98
	Steuben	36,500	35,600	98
	Tompkins	31,800	30,300	95
	Warren	20,400	19,900	98
(Continued on page 670)				
Station Totals		9,194,600	9,035,300	98
Net Weekly Circulation (1984)			5,733,600	
Average Daily Circulation (1984)			2,886,400	

New York—New York—Secaucus, New Jersey

WOR-TV

Ch. 9

Network Service: None, independent.

Licensee: RKO General Inc., 1440 Broadway, New York 10018.

Studio: 1481 Broadway, New York, NY 10036.

Telephone: 212-764-7000. **TWX:** 710-581-4386.

Technical Facilities: Channel No. 9 (186-192 MHz). Authorized power: 61.7-kw visual, 4.79-kw aural. Antenna: 1637-ft. above av. terrain, 1729-ft. above ground, 1741-ft. above sea level.

Latitude 40° 42' 43"
Longitude 74° 00' 49"

Transmitter: World Trade Center.

AM Affiliate: WOR, 50-kw, 710 kHz.

FM Affiliate: WXLO, 5.4-kw, 98.7 MHz (No. 254), 1230-ft.

News Service: AP.

Map Note: Contours calculated by revised Sec. 73.699 of FCC Rules not available.

Ownership: RKO General Inc., a subsidiary of GenCorp. Shane O'Neil, pres. For other interests, see Group Ownership of TV Stations.

Began Operation: Oct. 5, 1949. In Jan. 1952, R. H. Macy Co. merged ownership with Thomas S. Lee Enterprises Inc., now RKO General; Macy Co. retaining 10%; in Dec. 1955, Macy sold its interest to General Tire & Rubber Co., latter setting up parent holding firm, RKO General Inc., for both broadcasting and RKO Radio Pictures (**Television Digest**, Vol. 7:41, 46; 8:3; 11:48, 51).

Represented (sales): Blair Television.

Represented (legal): Pierson, Ball & Dowd (Washington); Regan, Goldfarb, Heller, Wetzler & Quinn (New York).

Personnel:

PETER LEONE, vice president & general manager.
THOMAS N. RYAN, vice president & general sales manager.
PETER MITCHELL, vice president & sales manager.
PATRICK PENNUCCI, vice president & sales manager.
PETER INGRASSIA, vice president & national sales manager.
WILLIAM N. WALSH, vice president, broadcast operations.
FREDERIC J. GOLD, v.p., dir. of research services WOR-TV & RKO General TV.
MARSHA KAMINSKY, v.p. & dir., public affairs, govt. relations.
ALFRED J. RUSSO, WOR Division controller.
ROBERT FRENCH, New Jersey sales manager.
MICHAEL KELLY, production manager.
TERRY PLANELL, director, programming & operations.
JOSEPH E. ONDRICK, director of advertising & marketing.
KEN MCGOWAN, director of engineering.
TOM PETNER, news director.
JOHN DORKIN, program director.

Rates: On request.

Total Households: © MSI Consumer Market Data as of 1/1/84 TV Homes: TV% and Circulation © 1984 Arbitron County coverage based on Arbitron study.

Net Weekly Circulation	State County	Total Households	TV Households	%
50% & Over	NEW JERSEY			
	Bergen	304,500	302,300	99
	Essex	295,100	290,700	99
	Hudson	206,000	203,200	99
	Middlesex	205,100	203,300	99
	Monmouth	181,000	179,000	99
	Ocean	149,200	147,700	99
	Passaic	154,200	152,300	99
	Sussex	42,400	41,700	98
	Union	178,600	177,000	99
NEW YORK	Bronx	403,300	396,700	98
	Kings	806,600	791,600	98



Net Weekly Circulation	State County	Total Households	TV Households	%
50% & Over	NEW JERSEY			
	Nassau	431,900	429,400	99
	Orange	90,400	88,700	98
	Putnam	27,600	27,200	99
	Queens	729,300	721,300	99
	Richmond	124,600	123,400	99
	Suffolk	414,400	410,200	99
	Ulster	59,800	58,100	97
	Westchester	315,300	311,400	99
	PENNSYLVANIA	Clinton	14,100	13,800
TEXAS	Edwards	700	700	100

Between 25-49%	CONNECTICUT			
	Fairfield	292,100	288,500	99
	New Haven	283,800	279,700	99
	GEORGIA			
	Tift	11,600	11,400	98
	NEW JERSEY			
	Atlantic	75,300	73,800	98
	Cape May	36,300	35,600	98
	Hunterdon	31,100	30,600	98
	Mercer	108,300	106,600	98
	Morris	138,500	137,400	99
	Somerset	70,600	69,900	99
	Warren	31,200	30,700	98
	NEW MEXICO			
	Cibola	10,300	10,100	98
	NEW YORK			
	Broome	78,800	77,600	98
	Chemung	35,100	34,300	98
	Cortland	17,100	16,800	98
	Delaware	16,800	16,200	96
	Dutchess	86,500	84,700	98
	Franklin	15,700	15,300	97
	Fulton	21,000	20,600	98
	Herkimer	24,000	23,600	98

(Continued on next page)

Station Totals	22,063,800	21,741,000	98
Net Weekly Circulation (1984)		6,110,700	
Average Daily Circulation (1984)		2,152,700	

WOR-TV, New York
(Arbitron Data Continued)

Net Weekly Circulation	State County	Total Households	TV Households	%
Between 25-49%	NEW YORK—(Continued)			
	Madison	21,700	21,300	98
	Montgomery	19,900	19,500	98
	New York	723,800	685,800	95
	Oneida East	58,100	57,200	98
	Oneida West	30,900	30,400	98
	Otsego	21,200	20,600	97
	Rockland	84,100	82,800	99
	St Lawrence	37,100	36,400	98
	Steuben	36,500	35,600	98
	Sullivan	25,300	24,500	97
	Tompkins	31,800	30,300	95
	Warren	20,400	19,900	98
	PENNSYLVANIA			
	Beaver	73,500	72,600	99
	Blair	50,200	49,300	98
	Bradford	22,700	22,200	98
	Carbon	20,500	20,100	98
Centre	38,600	37,500	97	
Clearfield	30,500	29,900	98	
Columbia	22,700	22,200	98	
Lackawanna	83,400	82,300	99	
Lehigh	106,900	105,300	99	
Luzerne	128,400	126,500	99	
Lycoming	43,700	42,300	97	
Mc Kean	18,400	17,900	97	
Mifflin	17,400	16,800	97	
Monroe	28,600	28,100	98	
Northampton	83,500	82,100	98	
Northumberland	38,700	37,600	97	
Schuylkill	61,300	60,000	98	
Union	10,600	10,100	95	
Wayne	13,600	13,100	96	
TEXAS				
Frio	4,300	4,200	98	
WYOMING				
Weston	2,800	2,700	96	
Between 5-24%	ALABAMA			
	Autauga	11,400	11,200	98
	Barbour	8,600	8,400	98
	Calhoun	42,500	42,100	99
	Jefferson	254,600	252,800	99
	Walker	25,300	25,100	99
	ARKANSAS			
	Mississippi	20,000	19,600	98
	Monroe	4,900	4,700	96
	ARIZONA			
	Mohave	26,100	24,800	95
	Pima	225,400	220,900	98
	CALIFORNIA			
	Kern East	23,500	22,600	96
	Modoc	3,600	3,300	93
	COLORADO			
	Arapahoe	131,400	129,900	99
	Larimer	63,100	61,700	98
	Moffat	5,600	5,200	94
	Routt	6,000	5,600	93
	CONNECTICUT			
	Hartford	299,600	294,600	98
	Litchfield	59,200	58,100	98
	Middlesex	49,600	48,700	98
	New London	85,300	83,400	98
	Windham	34,200	33,500	98
	DELAWARE			
New Castle	144,700	144,000	100	
FLORIDA				
Broward	480,800	477,600	99	
Dade	659,800	653,500	99	
Hernando	22,200	21,800	98	
Lee	99,300	98,000	99	
Manatee	69,600	68,900	99	
Martin	31,700	31,300	99	
Okaloosa	41,600	41,200	99	

WOR-TV, New York
(Arbitron Data Continued)

Net Weekly Circulation	State County	Total Households	TV Households	%
Between 5-24%	FLORIDA—(Continued)			
	Palm Beach	277,000	273,300	99
	St Lucie	39,300	38,700	98
	Volusia	120,500	119,200	99
	GEORGIA			
	De Kalb	186,700	185,800	100
	Haralson	6,800	6,700	99
	Jeff Davis	4,300	4,200	98
	Newton	12,200	12,000	98
	Quitman	800	800	100
	IOWA			
	Black Hawk	50,300	49,900	99
	Clay	7,900	7,800	99
	Des Moines	17,900	17,700	99
	Dickinson	6,600	6,500	98
	Dubuque	31,500	31,000	98
	O Brien	6,300	6,200	98
	Wapello	15,600	15,400	99
Woodbury	37,400	37,100	99	
ILLINOIS				
Crawford	8,200	8,000	98	
Lake	151,400	150,200	99	
Lawrence	6,800	6,600	97	
Mchenry	54,700	54,300	99	
INDIANA				
Daviess	10,300	10,000	97	
Dearborn	12,300	12,100	98	
Knox	16,100	15,800	98	
La Porte	38,500	38,000	99	
KANSAS				
Hamilton	1,000	1,000	100	
KENTUCKY				
Johnson	8,900	8,800	99	
Letcher	11,100	10,800	97	
Perry	11,600	11,300	97	
Simpson	5,500	5,400	98	
Union	5,800	5,700	98	
Warren	27,300	27,000	99	
LOUISIANA				
Morehouse	12,200	12,000	98	
St Charles	13,100	13,000	99	
Tensas	2,900	2,800	97	
Terrebonne	33,200	32,700	99	
Vernon	17,200	16,700	97	
MASSACHUSETTS				
Berkshire	53,700	52,700	98	
Bristol	174,600	172,500	99	
Hampden	161,800	159,200	98	
Hampshire	47,500	46,400	98	
Middlesex	489,500	483,600	99	
Worcester	235,300	231,900	99	
MAINE				
Aroostook	30,100	29,300	97	
MICHIGAN				
Macomb	245,200	243,800	99	
Ottawa	55,300	54,500	99	
MINNESOTA				
Nobles	8,000	7,900	99	
Rock	3,900	3,900	100	
MISSOURI				
Perry	6,100	6,000	98	
MISSISSIPPI				
Coahoma	11,600	11,300	97	
De Soto	18,900	18,500	98	
NORTH CAROLINA				
Beaufort	15,200	15,000	99	
Cabarrus	32,700	32,400	99	
Durham	59,900	59,100	99	
Edgecombe	19,300	19,000	98	

(Continued on next page)

WOR-TV, New York
(Arbitron Data Continued)

Net Weekly Circulation	State County	Total Households	TV Households	%
Between 5-24%	NORTH CAROLINA—(Continued)			
	New Hanover	41,100	40,600	99
	Rowan	38,200	37,800	99
	Stanly	18,500	18,300	99
	NORTH DAKOTA			
	Divide	1,300	1,300	100
	Mountrail	2,800	2,800	100
	NEBRASKA			
	Boone	2,700	2,700	100
	Dodge	14,000	13,900	99
	Douglas	152,000	150,600	99
	Hamilton	3,600	3,600	100
	Madison	12,300	12,100	98
	NEW JERSEY			
	Burlington	124,200	123,000	99
	Camden	169,800	168,200	99
	Cumberland	46,000	45,400	99
	Gloucester	70,900	70,200	99
	Salem	23,400	23,000	98
	NEW MEXICO			
	Dona Ana	34,900	33,700	97
	Grant	9,500	9,000	95
	Lincoln	4,900	4,700	96
	NEVADA			
	Humboldt	4,200	4,000	96
	NEW YORK			
	Albany	110,700	108,800	98
	Allegany	17,600	17,100	97
	Cattaraugus	30,600	30,000	98
	Cayuga	28,000	27,400	98
	Chautauqua	54,300	53,300	98
	Chenango	17,800	17,400	98
	Columbia	22,900	22,400	98
	Erie	364,900	360,500	99
	Genesee	20,700	20,400	99
	Greene	16,500	16,200	98
	Jefferson	31,600	31,100	98
	Lewis	8,600	8,400	98
	Livingston	19,200	18,900	98
	Monroe	262,800	259,100	99
	Niagara	82,200	81,200	99
	Onondaga	171,000	168,700	99
	Ontario	32,200	31,700	98
	Oswego	39,600	39,000	98
	Rensselaer	54,400	53,400	98
	Saratoga	57,200	56,400	99
	Schenectady	56,600	55,800	99
	Schoharie	10,500	10,200	97
	Schuyler	6,300	6,100	97
	Seneca	11,700	11,600	99
	Tioga	17,800	17,500	98
	Washington	18,600	18,300	98
	Wayne	30,500	30,000	98
	Wyoming	13,700	13,500	99
	Yates	8,400	8,200	98
	OHIO			
	Ashland	16,500	16,300	99
	Carroll	9,000	8,900	99
	Cuyahoga	558,600	552,000	99
	Fairfield	34,500	34,100	99
	Hamilton	326,200	321,300	98
	Lake	76,200	75,700	99
	Lorain	95,800	94,800	99
	Madison	11,500	11,300	98
	Mahoning	103,800	102,700	99
	Pickaway	14,700	14,500	99
	Stark	138,800	137,100	99
	Summit	192,300	190,300	99
	OKLAHOMA			
	Grady	15,800	15,600	99
	OREGON			
	Columbia	13,900	13,400	96
	PENNSYLVANIA			
	Allegheny	543,800	536,300	99
	Bucks	168,700	167,100	99

WOR-TV, New York
(Arbitron Data Continued)

Net Weekly Circulation	State County	Total Households	TV Households	%
Between 5-24%	PENNSYLVANIA—(Continued)			
	Butler	53,400	52,700	99
	Cambria	65,000	64,100	99
	Chester	113,700	112,000	99
	Cumberland	67,600	66,400	98
	Dauphin	92,100	90,300	98
	Delaware	193,500	191,900	99
	Elk	13,400	13,100	98
	Erie	101,400	100,000	99
	Fayette	58,400	57,000	98
	Greene	14,900	14,500	97
	Indiana	32,000	31,300	98
	Jefferson	18,300	17,900	98
	Juniata	7,000	6,700	96
	Lebanon	39,600	38,700	98
	Mercer	46,300	45,500	98
	Montgomery	234,100	231,500	99
	Montour	5,800	5,600	97
	Pike	8,000	7,700	96
	Potter	6,300	6,100	97
	Snyder	11,600	11,100	96
	Susquehanna	13,600	13,300	98
	Tioga	14,100	13,600	96
	Warren	17,200	16,600	97
Washington	79,400	78,200	98	
Westmoreland	144,900	143,100	99	
Wyoming	9,700	9,500	98	
	RHODE ISLAND			
	Bristol	16,200	16,100	99
	SOUTH CAROLINA			
	Florence	38,900	38,300	99
	SOUTH DAKOTA			
	Clay	4,600	4,500	98
	Union	4,300	4,300	100
	TENNESSEE			
	Blount	30,500	30,200	99
	Macon	6,300	6,200	98
	Montgomery	30,400	30,200	99
	Shelby	284,800	282,600	99
	TEXAS			
	Aransas	6,100	6,000	98
	Bexar	350,300	346,000	99
	Gillespie	5,700	5,500	96
	Hockley	8,300	8,200	99
	Lubbock	79,800	79,100	99
	Potter	40,300	40,000	99
	Randall	31,000	30,900	100
	Terry	5,200	5,100	98
	Upton	1,600	1,600	100
	Wheeler	3,100	3,000	97
	VIRGINIA			
	Chesterfield	54,100	53,800	99
	Giles	6,300	6,200	98
	Prince George	15,600	15,500	99
	Scott	8,800	8,600	98
	Norfolk City	163,200	161,700	99
	Va Beach City	100,300	99,600	99
	WISCONSIN			
	Dodge	26,100	25,600	98
	Fond Du Lac	31,400	30,900	98
	Manitowoc	29,800	29,500	99
	Ozaukee	23,900	23,600	99
	Portage	20,000	19,700	98
	Sheboygan	36,800	36,400	99
	Waupaca	16,000	15,800	99
	WEST VIRGINIA			
	Hancock	14,800	14,800	100

New York—New York

WPIX

Ch. 11

Network Service: None, independent.

Licensee: WPIX Inc., 11 WPIX Plaza, New York, NY 10017.

Studio: 220 E. 42nd St. **Telephone:** 212-949-1100.

Technical Facilities: Channel No. 11 (198-204 MHz). Authorized power: 58.9-kw visual, 11.7-kw aural. Antenna: 1663-ft. above av. terrain, 1729-ft. above ground, 1741-ft. above sea level.

Latitude 40° 42' 43"
Longitude 74° 00' 49"

Transmitter: World Trade Center.

FM Affiliate: WPIX-FM, 5.3-kw, 101.9 MHz (No. 270) 1420-ft.

News Services: AP, UPI, UPITN, Visnews, INDX, INN, Group W Newsfeed, AccuWeather.

Satellite Earth Stations: Common Carrier; transmit/receive; in operation.

Map Note: Contours calculated by revised Sec. 73.699 of FCC Rules not available.

Ownership: Tribune Broadcasting Co., 84%; three executives, 16%. For other Tribune interests, see Group Ownership of TV Stations.

Began Operation: June 15, 1948.

Represented (sales): TeleRep Inc.

Represented (legal): Schnader, Harrison, Segal & Lewis (Washington); Patterson, Belknap, Webb & Tyler (New York).

Represented (engineering): A. D. Ring & Associates.

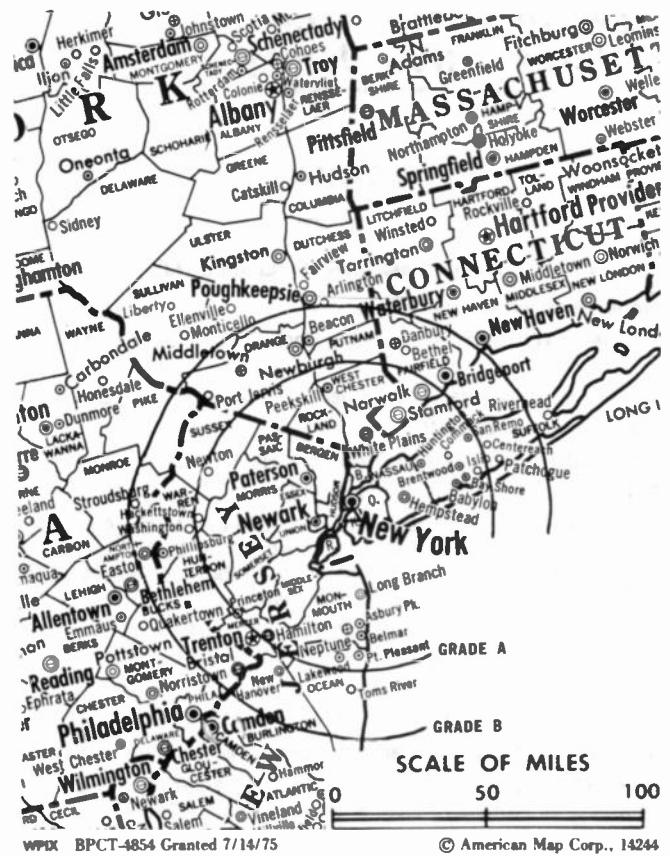
Personnel:

LEAVITT J. POPE, president & chief executive officer.
GERARD MULDERRIG, senior vice president, sales.
DAVID H. POLINGER, senior vice president & asst. to president.
PATRICK AUSTIN, senior vice president & treasurer.
JOHN CORPORON, senior vice president, news & pres., INN.
OTIS FREEMAN, senior vice president, engineering.
ROBERT MURCH, vice president & chief engineer.
DON CARNEY, vice president, sports & special events.
JULIE ALEX, vice president, programming.
JANE PERLMAN, vice president, research.
KATHLEEN SHEPHERD, v.p., community affairs & production.
PAUL BISSONETTE, vice president, creative services.
JOHN MCGOWAN, vice president, program sales.
GERARD PUCCIO, vice president & sales manager.
LAWRENCE LINEHAN, vice president & sales manager.
MARTIN APPEL, vice president, public relations.
LIZ GOLDBERG, EDP/operations manager.
ROSE DURKIN, controller.

Rates: On request.

Total Households: © MSI Consumer Market Data as of 1/1/84 TV Homes: TV% and Circulation © 1984 Arbitron County coverage based on Arbitron study.

Net Weekly Circulation	State County	Total Households	TV Households	%
50% & Over	CONNECTICUT			
	Fairfield	292,100	288,500	99
	NEW JERSEY			
	Bergen	304,500	302,300	99
	Essex	295,100	290,700	99
	Hudson	206,000	203,200	99
	Middlesex	205,100	203,300	99
	Monmouth	181,000	179,000	99
	Morris	138,500	137,400	99
	Ocean	149,200	147,700	99
	Passaic	154,200	152,300	99
	Somerset	70,600	69,900	99
	Sussex	42,400	41,700	98
	Union	178,600	177,000	99
	Warren	31,200	30,700	98



Net Weekly Circulation	State County	Total Households	TV Households	%
50% & Over	NEW YORK			
	Bronx	403,300	396,700	98
	Chemung	35,100	34,300	98
	Dutchess	86,500	84,700	98
	Franklin	15,700	15,300	97
	Kings	806,600	791,600	98
	Nassau	431,900	429,400	99
	New York	723,800	685,800	95
	Orange	90,400	88,700	98
	Putnam	27,600	27,200	99
	Queens	729,300	721,300	99
	Richmond	124,600	123,400	99
	Rockland	84,100	82,800	99
Suffolk	414,400	410,200	99	
Westchester	315,300	311,400	99	
PENNSYLVANIA				
Cameron	2,600	2,600	100	
Between 25-49%	CONNECTICUT			
	Litchfield	59,200	58,100	98
	Middlesex	49,600	48,700	98
	New Haven	283,800	279,700	99
New London	85,300	83,400	98	
MASSACHUSETTS				
Berkshire	53,700	52,700	98	
Hampshire	47,500	46,400	98	
NEW JERSEY				
Atlantic	75,300	73,800	98	
Cape May	36,300	35,600	98	
Hunterdon	31,100	30,600	98	
Mercer	108,300	106,600	98	
NEW YORK				
Albany	110,700	108,800	98	
Broome	78,800	77,600	98	
Cattaraugus	30,600	30,000	98	
(Continued on page 670)				
Station Totals		13,101,400	12,883,200	98
Net Weekly Circulation (1984)				5,822,100
Average Daily Circulation (1984)				2,458,300

New York—New York- Newark, New Jersey

WNJU-TV

Ch. 47

(Channel assigned to Linden, NJ)

Network Service: None, independent.

Licensee: WNJU-TV Broadcasting Corp., 1020 Broad St., Newark, NJ 07102.

Studio: Symphony Hall, 1020 Broad St., Newark, NJ 07102.

Telephone: 201-643-9100.

Sales Office: 425 Park Ave., New York, NY 10022.

Telephones: 212-233-6240; 212-935-3480.

Technical Facilities: Channel No. 47 (668-674 MHz). Authorized power: 4570-kw max. & 810-kw horizontal visual, 977-kw max. & 81-kw horizontal aural. Antenna: 1508-ft. above av. terrain, 1549-ft. above ground, 1561-ft. above sea level.

Latitude 40° 42' 54"
Longitude 74° 00' 49"

Transmitter: World Trade Center.

News Services: AP, UPI, EFE, UPITN.

Satellite Earth Station: Transmit/receive; Microwave Associates.

Ownership: Tandem Productions, 80.02%; Andrew J. Perenchio, 10.002%; Alan D. Yorkin & Norman Lear, 4.989% each. TPI ownership: Yorkin & Lear, 50% each.

Began Operation: May 16, 1965. Sale to present owners by Screen Gems Stations approved by FCC Dec. 26, 1979 (*Television Digest*, Vol. 20:2). Previous sale by Henry P. Becton, Fairleigh S. Dickinson Jr., et al., approved by FCC Sept. 9, 1970 (Vol. 9:24; 10:37).

Represented (sales): NetSpan.

Represented (legal): Gardner, Carton & Douglas (Washington); Herrick, Feinstein (New York).

Represented (engineering): Hammett & Edison Inc.

Personnel:

CARLOS BARBA, president & general manager.
THOMAS JOHANSEN, vice president, sales.
JULIO OMANA, station manager.
MORRIS MAROTTA, controller.
CHRISTOPHER ROMAN, director of marketing.
GEORGE CSAHANIN, chief engineer.
BARBARA CHALE, secretary to the president.
SYLVIA PASCUAL, traffic manager.
MANOLO GARCIA OLIVA, director of public affairs.

Highest 30 Sec. Rate (July 1, 1984): \$850.



Total Households: © MSI Consumer Market Data as of 1/1/84 TV Homes: TV% and Circulation © 1984 Arbitron County coverage based on Arbitron study.

Net Weekly Circulation	State County	Total Households	TV Households	%
Between 5-24%	NEW JERSEY			
	Hudson	206,000	203,200	99
	NEW YORK			
	Bronx	403,300	396,700	98
	Kings	806,600	791,600	98
	New York	723,800	685,800	95
	Westchester	315,300	311,400	99
Station Totals		2,455,000	2,388,700	97
Net Weekly Circulation (1984)			346,700	
Average Daily Circulation (1984)			167,400	

New York—New York- Newark, New Jersey

WWHT

Ch. 68

Network Service: None, independent.

Licensee: Wometco WWHT Inc., 390 W. Market St., Newark, NJ 07107.

Studio: 390 W. Market St., Newark, NJ 07107.

Telephones: 201-643-6800; 212-582-6800.

Technical Facilities: Channel No. 68 (794-800 MHz). Authorized power: 2000-kw max. & 832-kw horizontal visual, 166-kw horizontal aural. Antenna: 737-ft. above av. terrain, 346-ft. above ground, 967-ft. above sea level.

Latitude 40° 48' 08"
Longitude 74° 14' 48"

Holds CP for change to 2667-kw max. visual, 266.7-kw max. aural, 1455-ft. above av. terrain, 1470-ft. above ground, 1520-ft. above sea level, lat. 40° 44' 54", long. 73° 59' 10"; transmitter to 350 5th Ave., New York.

Transmitter: 416 Eagle Rock Ave., West Orange, NJ.

News Service: AP.

Satellite Earth Station: Andrew, 4.5-meter; Drake receivers.

Ownership: WBC Broadcasting Inc., over 99%. For other WBC interests, see Group Ownership of TV Stations.

Began Operation: Sept. 29, 1974; left air Dec. 27 1974. Resumed operation Sept. 28, 1975. Began prime-time subscription television operation March 1, 1977 (*Television Digest*, Vol. 17:11); other hours, conventional commercial television. Sale to Wometco Enterprises Inc. approved by FCC July 20, 1977 (Vol. 16:11; 17:32). Transfer of control to WBC Bcstg. Inc. approved April 16, 1984 (Vol. 23:39, 52; 24:14, 16).

Represented (legal): Wiley, Johnson & Rein.

Represented (engineering): Moffet, Larson & Johnson.

Personnel:

HERBERT LEFKOWITZ, vice president & general manager.
JOSEPH GIARDINA, vice president, engineering.
LIA AFRIAT-HERNANDEZ, manager of programming.


Highest 30 Sec. Rate (July 10, 1984): \$400.

Total Households: © MSI Consumer Market Data as of 1/1/84 TV Homes: T: % and Circulation © 1984 Arbitron County coverage based on Arbitron study.

Net Weekly Circulation	State County	Total Households	TV Households	%
NEW YORK				
Between 5-24%	Richmond	124,600	123,400	99
Station Totals		124,600	123,400	99
Net Weekly Circulation (1984)			101,600	
Average Daily Circulation (1984)			33,900	



BLACKBURN & COMPANY, INC.



**RADIO • TV • CATV • NEWSPAPER BROKERS
NEGOTIATIONS • FINANCING • APPRAISALS**

CHICAGO 333 N. Michigan Ave., 60601 (312) 346-6460
WASHINGTON, D.C. 1111 19th St., N.W., 20036 (202) 331-9270
ATLANTA 400 Colony Sq., #1004, 30361 (404) 892-4655
BEVERLY HILLS 9465 Wilshire Blvd., 90212 (213) 274-8151

New York—New York— Paterson, New Jersey

WXTV

Ch. 41

Network Service: Spanish International Network.

Licensee: Spanish International Communications Corp., 460 W. 42nd St., New York, NY 10036.

Telephone: 212-502-1300.

Studio: 24 Meadowlands Pkwy., Secaucus, NJ 07094.

Telephone: 201-348-4141.

Technical Facilities: Channel No. 41 (632-638 MHz). Authorized power: 3240-kw max. & 2140-kw horizontal visual, 324-kw max. & 214-kw horizontal aural. Antenna: 1660-ft. above av. terrain, 1729-ft. above ground, 1741-ft. above sea level.

Latitude 40° 42' 43"
Longitude 74° 00' 49"

Transmitter: World Trade Center, New York.

Satellite Earth Station: Scientific-Atlanta; 10-meter.

News Service: UPI.

Ownership: Spanish International Communications Corp. For other interests, see Group Ownership of TV Stations.

Began Operation: Aug. 4, 1968. Merger of Trans-Tel Corp. with Spanish International Communications approved by FCC Dec. 26, 1972.

Represented (sales): SIN Television Network.

Represented (engineering): Jules Cohen & Associates.

Personnel:

- IVAN EGAS, vice president & general manager.
- KARMEN RECCIO, station manager.
- GEORGE KRAUS, chief engineer.
- WAYNE CASA, general sales manager.

Highest 30 Sec. Rate: \$600

Total Households: © MSI Consumer Market Data as of 1/1/84 TV Homes: TV% and Circulation © 1984 Arbitron County coverage based on Arbitron study.

Net Weekly Circulation	State County	Total Households	TV Households	%
Between 5-24%	NEW JERSEY			
	Hudson	206,000	203,200	99
	NEW YORK			
	Bronx	403,300	396,700	98
	New York	723,800	685,800	95
Station Totals		1,333,100	1,285,700	96
Net Weekly Circulation (1984)			203,500	
Average Daily Circulation (1984)			106,200	



COMMUNICATIONS DAILY

THE ONLY DAILY NEWS SERVICE
FOR THE
TELECOMMUNICATIONS INDUSTRY

Call collect for more information—
202-872-9200

Published by Television Digest, Inc.

New York—Plattsburgh

WPTZ

Ch. 5

Network Service: NBC.

Licensee: Rollins Telecasting Inc., Box 647, Atlanta, GA 30301.

Studio: Old Moffitt Rd., Plattsburgh, NY 12901.

Telephones: 518-561-5555; 802-862-8817.

Technical Facilities: Channel No. 5 (76-82 MHz) Authorized power: 25.1-kw visual, 4.27-kw aural. Antenna: 1990-ft. above av. terrain, 977-ft. above ground, 3052-ft. above sea level.

Latitude 44° 34' 26"
Longitude 73° 40' 29"

Transmitter: Terry Mountain.

News Service: AP.

Satellite Earth Station: Horizon, 6.1-meter; Scientific-Atlanta receivers.

Ownership: Rollins Communications Inc., 100%. Officers & stockholders: O. Wayne Rollins, chairman of the board; R. Randall Rollins, pres. Rollins also owns WEAR-TV, Pensacola, FL-Mobile, AL; WCHS-TV-AM & WBES(FM), Charleston, WV; WAMS, Wilmington, DE; WRAP, Norfolk, VA; WBEE, Harvey, IL; KDAY, Santa Monica, CA; Rollins Outdoor Advertising.

Began Operation: Dec. 8, 1954. Sale to present owners by Carl F. Stohn group approved March 28, 1956 by FCC (*Television Digest*, Vol. 12:7, 13)

Represented (sales): Blair Television (U.S.); Radio-Television Representatives Ltd. (Canada).

Represented (legal): Pepper & Corazzini.

Personnel:

- RICK HUBBELL, vice president, media.
- JACK ROBINETTE, vice president, director of television.
- CARL LEAHY, general manager.
- STACIE TETREAUULT, operations manager.
- STEVEN HERMAN, general sales manager.
- TOM BRADSHAW, chief engineer.

Highest 30 Sec. Rate: \$750.

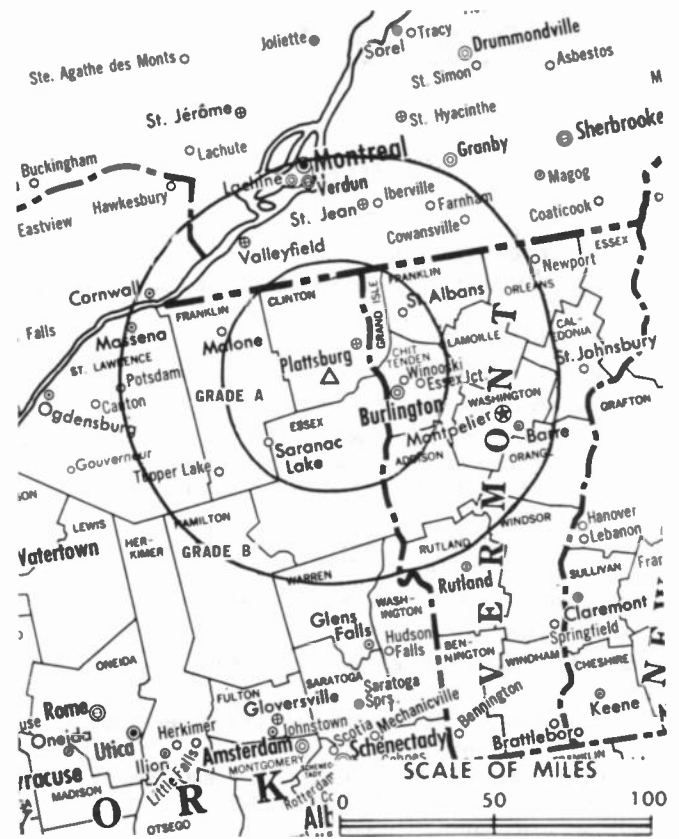
NETWORK BASE HOURLY RATE: \$700.

Station also received in Canadian markets.

BBM Weekly Reach (Spring 1984): 1,444,000

Total Households: © MSI Consumer Market Data as of 1/1/84 TV Homes: TV% and Circulation © 1984 Arbitron County coverage based on Arbitron study.

Net Weekly Circulation	State County	Total Households	TV Households	%
50% & Over	NEW YORK			
	Clinton	26,700	26,300	98
	Essex	13,700	13,400	98
	Franklin	15,700	15,300	97
	VERMONT			
	Addison	10,200	9,900	97
	Chittenden	41,600	40,900	98
	Franklin	12,200	12,100	99



WPTZ BMPCT-2080 Granted 8/26/54

© American Map Corp., 14244

Net Weekly Circulation	State County	Total Households	TV Households	%
50% & Over	Grand Isle	1,900	1,900	100
	Lamoille	6,500	6,400	98
	Orleans	8,600	8,500	99
	Rutland	21,900	21,300	97
	Washington	19,700	19,300	98
Between 25-49%	NEW YORK			
	St Lawrence	37,100	36,400	98
Between 5-24%	VERMONT			
	Orange	8,600	8,400	98
Between 5-24%	NEW HAMPSHIRE			
	Coos	13,500	13,300	99
	Grafton	25,200	24,400	97
	NEW YORK			
	Hamilton	1,900	1,800	95
	Warren	20,400	19,900	98
	Washington	18,600	18,300	98
Between 5-24%	VERMONT			
	Caledonia	9,800	9,600	98
	Essex	2,300	2,300	100
	Windsor	20,500	19,900	97
Station Totals		336,600	329,600	97
Net Weekly Circulation (1984)			172,900	
Average Daily Circulation (1984)			109,900	

New York—Poughkeepsie

WTBY

Ch. 54

Network Service: None, independent.

Grantee: Trinity Bcstg. of New York Inc., Box 534, Fishkill, NY 12524.

Studio: Rte. 9, Merritt Rd., Fishkill.

Telephone: 914-896-4610.

Mailing Address: Box 534, Fishkill, NY 12524.

Technical Facilities: Channel No. 54 (710-716 MHz). Authorized power: 5000-kw max. & 1860-kw horizontal visual, 500-kw max. & 186-kw horizontal aural. Antenna: 1610-ft. above av. terrain, 894-ft. above ground, 1994-ft. above sea level.

Latitude 41° 43' 09''
Longitude 73° 59' 49''

Transmitter: Illinois Mtn., 4-mi. W of Poughkeepsie, near Highland.

News Service: AP.

Satellite Earth Station: Scientific-Atlanta, 7-meter; Scientific-Atlanta receivers.

Ownership: Trinity Bcstg. Network. For other interests, see Group Ownership of TV Stations.

Began Operation: April 19, 1981. Sale to present owner by Family Television Inc. approved by FCC June 2, 1982.

Represented (legal): May, Dunne & Gay.

Personnel:

CAMPBELL K. THOMPSON, vice president & station manager.

GRACE CEPHAS, director, community affairs.

DALE OSBORNE, chief engineer.

Arbitron Data: Not available.



**For U.S. TV Station Call Letters,
see page 8**

1985 Telecom Factbook

- *your reference/phone book* for the telecommunications industry
- *your guidebook* through the maze created by the telecommunications revolution

The Telecom Factbook will bring you answers to all of your telecommunications questions. Copies are going fast at our low, low price of \$59 each. Don't be left out. Order yours by calling the Book Department at (202) 872-9200.



Television Digest, Inc.
1836 Jefferson Place, N.W.
Washington, DC 20036

New York—Rochester

WHEC-TV

Ch. 10

Network Service: CBS.

Licensee: Viacom Bcstg. Inc., 1211 Ave. of the Americas, New York, NY 10036.

Studio: 191 East Ave., Rochester, NY 14604.

Telephone: 716-546-5670. **TWX:** 716-235-8699.

Technical Facilities: Channel No. 10 (192-198 MHz). Authorized power: 316-kw visual, 39.8-kw aural. Antenna: 505-ft. above av. terrain, 346-ft. above ground, 1026-ft. above sea level.

Latitude 43° 08' 07"
Longitude 77° 35' 02"

Transmitter: Pinnacle Hill.

News Services: AP, CBS.

Satellite Earth Station: Prodelin, 5-meter; Pinzone receivers.

Ownership: Viacom Bcstg. For officers & other interests, see Group Ownership of TV Stations.

Began Operation: Nov. 1, 1953 as a share-time outlet on Ch. 10 with WVET-TV. It acquired WVET-TV's half of the channel and became a full time outlet following FCC approval of the transfer on Aug. 1, 1961 (*Television Digest*, Vol. 17:5, 7, 32). Sale to BENI by Gannett Co. approved by FCC June 7, 1979 (Vol. 18:20; 19:24). Sale to present owner approved Oct. 18, 1983.

Represented (sales): TeleRep Inc.

Represented (legal): Arent, Fox, Kintner, Plotkin & Kahn.

Represented (engineering): Lohnes & Culver.

Personnel:

ARNOLD KLINSKY, vice president & general manager.
ALAN CARTWRIGHT, director of sales.
DAVID KENNEDY, director of marketing.
HOWARD HUFF, technical administrator.
JOSEPH LaFORNARA, business manager.

Highest 30 Sec. Rate (Fall 1983): \$1500.

NETWORK BASE HOURLY RATE: \$1049.

Station also received in Canadian markets.

BBM Weekly Reach (Spring 1984): 596,000

Total Households: © MSI Consumer Market Data as of 1/1/84 TV Homes: TV% and Circulation © 1984 Arbitron County coverage based on Arbitron study.

Net Weekly Circulation	State County	Total Households	TV Households	%
50% & Over	NEW YORK			
	Genesee	20,700	20,400	99
	Livingston	19,200	18,900	98
	Monroe	262,800	259,100	99
	Ontario	32,200	31,700	98
	Orleans	13,600	13,300	98
	Seneca	11,700	11,600	99
Between 25-49%	Wayne	30,500	30,000	98
	Wyoming	13,700	13,500	99
	NEW YORK			
	Allegany	17,600	17,100	97
	Schuyler	6,300	6,100	97
Steuben	36,500	35,600	98	
Yates	8,400	8,200	98	



Net Weekly Circulation	State County	Total Households	TV Households	%
Between 5-24%	NEW YORK			
	Cayuga	28,000	27,400	98
	Tompkins	31,800	30,300	95
Station Totals		533,000	523,200	98
Net Weekly Circulation (1984)			368,100	
Average Daily Circulation (1984)			217,800	

Media Brokerage Specialist
CATV, TV and Radio

THE TED HEPBURN COMPANY

Ted Hepburn, President Todd Hepburn, Vice-President
P.O. Box 42401, Cincinnati, Ohio 45242 (513) 791-8730

New York—Rochester

WOKR

Ch. 13

Network Service: ABC.

Licensee: Flower City Television Corp., Box L, 4225 W. Henrietta Rd., Rochester, NY 14623.

Studio: 4225 W. Henrietta Rd., Rochester, NY.

Telephone: 716-334-8700.

Mailing Address: Box L, Rochester, NY 14623.

Technical Facilities: Channel No. 13 (210-216 MHz). Authorized power: 316-kw visual, 47.9-kw aural. Antenna: 500-ft. above av. terrain, 360.5-ft. above ground, 1027-ft. above sea level.

Latitude 43° 08' 07"
Longitude 77° 35' 03"

Transmitter: Pinnacle Hill, Brighton.

News Service: AP.

Satellite Earth Station: Simulsat, 7-meter; Harris receivers.

Ownership: Gillett Group Inc., 100%. For officers & other interests, see Group Ownership of TV Stations.

Began Operation: Sept. 15 1962 as an interim operation owned equally by 8 applicants for Ch. 13. FCC granted application of Flower City TV Corp. Aug. 3, 1967 (**Television Digest**, Vol. 7:32). Flower City began operation after March 1, 1970. Sale to Post Corp. approved by FCC Aug. 15, 1977 (Vol. 17:16). Sale to present owner approved June 19, 1984.

Represented (sales): MMT Sales Inc.

Represented (legal): Ward & Mendelsohn, P.C.

Personnel:

- THOMAS L. GAGNON, general manager.
- KENT BECKWITH, general sales manager.
- DONALD J. LOY, program director.
- LEO WESLEY, controller.
- CLYDE PARKER, engineering manager.
- JONATHAN MURRAY, station manager.
- GERRY WALKER, director, public affairs.
- GIL BUETTNER, news director.
- CRAIG D. HESLOR, production manager.
- MARIANNE FOSCO, traffic manager.

Highest 30 Sec. Rate: \$1100.

NETWORK BASE HOURLY RATE: \$950.

Total Households: © MSI Consumer Market Data as of 1/1/84 TV Homes: TV% and Circulation © 1984 Arbitron County coverage based on Arbitron study.

Net Weekly Circulation	State County	Total Households	TV Households	%
50% & Over	NEW YORK			
	Genesee	20,700	20,400	99
	Livingston	19,200	18,900	98
	Monroe	262,800	259,100	99
	Ontario	32,200	31,700	98
	Wayne	30,500	30,000	98
	Wyoming	13,700	13,500	99



Net Weekly Circulation	State County	Total Households	TV Households	%
Between 25-49%	NEW YORK			
	Orleans	13,600	13,300	98
	Seneca	11,700	11,600	99
Between 5-24%	NEW YORK			
	Allegany	17,600	17,100	97
	Cayuga	28,000	27,400	98
	Oswego	39,600	39,000	98
	Schuyler	6,300	6,100	97
	Steuben	36,500	35,600	98
	Tompkins	31,800	30,300	95
Yates	8,400	8,200	98	
Station Totals		572,600	562,200	98
Net Weekly Circulation (1984)				364,100
Average Daily Circulation (1984)				232,000

CONNECTIONS

"Readable, irreverent and interesting"
New From The Economist & Television Digest

Call 202/872-9200 for more information

New York—Rochester

WROC-TV

Ch. 8

Network Service: NBC.

Licensee: WROC Inc.

Studio: 201 Humboldt St., Rochester, NY 14610.

Telephone: 716-288-8400. **TWX:** 716-235-9136.

Technical Facilities: Channel No. 8 (180-186 MHz). Authorized power: 316-kw visual, 48.5-kw aural. Antenna: 505-ft. above av. terrain, 346-ft. above ground, 1026-ft. above sea level.

Latitude 43° 08' 07"
Longitude 77° 35' 02"

Transmitter: Pinnacle Hill, Brighton.

News Service: AP.

Satellite Earth Station: Harris, 6.1-meter; Harris receivers.

Ownership: Television Station Partners, 100%. For other interests, see Group Ownership of TV Stations.

Began Operation: June 11, 1949. Sale to present owners by Ziff Corp. approved by FCC Jan. 18, 1983 (*Television Digest*, Vol. 22:30). Sold to Ziff by Rust Craft Bcstg. March 22, 1979. FCC approved sale May 10, 1978 (Vol. 17:26, 27, 36, 38; 18:20, 31). Sale to Rust Craft Bcstg. by Veterans Bcstg. approved Feb. 10, 1965 (Vol. 4:39, 46; 5:7). Previous sale to Veterans Bcstg. by Transcontinent TV Corp. approved Nov. 15, 1961. Sale to Transcontinent by Stromberg-Carlson div. of General Dynamics Corp. approved by FCC July 18, 1956 (Vol. 12:24, 29).

Represented (sales): Pety Television Inc.

Represented (legal): McKenna, Wilkinson & Kittner.

Personnel:

- FRANK DIPROSA, vice president & general manager.
- CRAIG MILLAR, general sales manager.
- DAVID NOLAN, news director.
- TERRY FAUTH, program manager.
- CAROL HOFFMAN, national sales manager.
- JOHN COON, chief engineer.

Highest 30 Sec. Rate (Jan. 1983): \$1500.

NETWORK BASE HOURLY RATE: \$1400.

Station also received in Canadian markets.

BBM Weekly Reach (Spring 1984): 699,000


Total Households: © MSI Consumer Market Data as of 1/1/84 TV Homes: TV% and Circulation © 1984 Arbitron County coverage based on Arbitron study.

Net Weekly Circulation	State County	Total Households	TV Households	%
50% & Over	NEW YORK			
	Genesee	20,700	20,400	99
	Livingston	19,200	18,900	98
	Monroe	262,800	259,100	99
	Ontario	32,200	31,700	98
	Orleans	13,600	13,300	98
	Wayne	30,500	30,000	98
	Wyoming	13,700	13,500	99
Between 25-49%	NEW YORK			
	Schuyler	6,300	6,100	97
	Seneca	11,700	11,600	99
	Yates	8,400	8,200	98
Between 5-24%	NEW YORK			
	Allegany	17,600	17,100	97
	Cayuga	28,000	27,400	98
	Steuben	36,500	35,600	98
	Tompkins	31,800	30,300	95



Net Weekly Circulation	State County	Total Households	TV Households	%
Between 5-24%	PENNSYLVANIA			
	Cameron	2,600	2,600	100
	Mc Kean	18,400	17,900	97
Station Totals		554,000	543,700	98
Net Weekly Circulation (1984)			363,000	
Average Daily Circulation (1984)			202,000	

BLACKBURN & COMPANY, INC.



**RADIO • TV • CATV • NEWSPAPER BROKERS
NEGOTIATIONS • FINANCING • APPRAISALS**

CHICAGO	333 N. Michigan Ave., 60601	(312) 346-6460
WASHINGTON, D.C.	1111 19th St., N.W., 20036	(202) 331-9270
ATLANTA	400 Colony Sq., #1004, 30361	(404) 892-4655
BEVERLY HILLS	9465 Wilshire Blvd., 90212	(213) 274-8151

New York—Rochester

WUHF

Ch. 31

Network Service: None, independent.

Grantee: Malrite TV of New York Inc., Statler Office Tower, Euclid Ave. & E. 12th St., Cleveland, OH 44115.

Studio: 360 East Ave., Rochester, NY 14604.

Telephone: 716-232-3700.

Technical Facilities: Channel No. 31 (572-578 MHz). Authorized power: 1000-kw max. & 759-kw horizontal visual, 151-kw horizontal aural. Antenna: 500-ft. above av. terrain, 345-ft. above ground, 1018-ft. above sea level.

Latitude 43° 08' 07"
Longitude 77° 35' 00"

Transmitter: Pinnacle Hill, Rochester.

Satellite Earth Station: MSC, 6-meter; Microdyne receivers.

Ownership: Malrite Communications Group Inc. For other interests, see Group Ownership of TV Stations.

Began Operation: Jan. 27, 1980.

Represented (sales): Blair Television.

Represented (legal): Shrinky, Weitzman & Eisen, P.C.

Represented (engineering): Ralph Evans Associates.

Personnel:

CARL E. HIRSCH, president.
JERRY CARR, vice president & general manager.
RICK RAMBALDO, station manager.

Rates: Not available.

Total Households: © MSI Consumer Market Data as of 1/1/84 TV Homes: TV% and Circulation © 1984 Arbitron County coverage based on Arbitron study.

Net Weekly Circulation	State County	Total Households	TV Households	%
50% & Over	NEW YORK			
	Livingston	19,200	18,900	98
	Monroe	262,800	259,100	99
	Ontario	32,200	31,700	98
	Wayne	30,500	30,000	98
Between 25-49%	NEW YORK			
	Genesee	20,700	20,400	99
	Orleans	13,600	13,300	98
	Wyoming	13,700	13,500	99



Net Weekly Circulation	State County	Total Households	TV Households	%
NEW YORK				
Between 5-24%	Cayuga	28,000	27,400	98
	Seneca	11,700	11,600	99
Station Totals		432,400	425,900	98
Net Weekly Circulation (1984)			243,000	
Average Daily Circulation (1984)			114,300	

SPECIAL REPORTS

For Special Coverage of:

- Cellular Radio • DBS • Videodiscs
- Consumer Electronics • VCRs • And More!

Call 202/872-9200 for more information

New York—Smithtown

WSNL-TV

Ch. 67

(Satellite of WWHT, New York-Newark)

Network Service: None, independent.

Licensee: Wometco WWHT Inc., 390 W. Market St., Newark, NJ 07107.

Studio: 3200 Expressway Dr. S., Central Islip, Long Island, NY 11722.

Telephones: 516-582-6700; 718-895-6700.

Technical Facilities: Channel No. 67 (788-794 MHz). Authorized power: 5000-kw max. & 2612-kw horizontal visual, 261.2-kw max. aural. Antenna: 714-ft. above av. terrain, 675-ft. above ground, 815-ft. above sea level.

Latitude	40°	53'	23"
Longitude	72°	57'	10"

Transmitter: 666 Middle Country Rd., Middle Island, NY 11953.

News Service: AP.

Ownership: WBC Broadcasting Corp., over 99%. For other WBC interests, see Group Ownership of TV Stations. Wometco WWHT Inc. is also the licensee of WWHT(TV), Newark, NJ.

Began Operation: Nov. 18, 1973. Left air June 20, 1975. Resumed operation Dec. 15, 1979. Began subscription TV operation Jan. 11, 1980. Sale to Wometco Enterprises Inc. approved by FCC Nov. 18, 1980. Transfer of control to WBC Bcstg. approved April 16, 1984.

Represented (legal): Wiley, Johnson & Rein.

Represented (engineering): Moffet, Larson & Johnson, P.C.

Personnel:

HERBERT LEFKOWITZ, vice president & general manager.
 JOSEPH GIARDINA, vice president, engineering.
 JOHN NEUHAUS, chief engineer.

Highest 30 Sec. Rate (July 10, 1984): \$400.

Arbitron Data: Not available.



Robert W. Rounsaville & Associates
MEDIA BROKERS AND CONSULTANTS
 ATLANTA: 1-800-531-1500 ORLANDO: 1-800-328-3500

New York—Syracuse

WIXT

Ch. 9

Network Service: ABC.

Licensee: WIXT-TV Inc., Box 9, Syracuse, NY 13214.

Studio: Box 9, Shoppingtown, Syracuse, NY 13214.

Telephone: 315-446-4780. **TWX:** 710-541-0565.

Technical Facilities: Channel No. 9 (186-192 MHz). Authorized power: 79.6-kw visual, 11.8-kw aural. Antenna: Directional, 1520-ft. above av. terrain, 964-ft. above ground, 2549-ft. above sea level.

Latitude 42° 56' 42"
Longitude 76° 01' 28"

Transmitter: Atop Mt. Sevier, Pompey, Onondaga County.

News Services: AP, UPI, ABC.

Satellite Earth Station: Prodelin, 5-meter; Microdyne receivers.

Ownership: Ackerley Communications Inc. Barry A. Ackerley, pres., 98.2%; Lewis B. Blakeny Jr., secy.-treas.; First Chicago Investment Corp., 1.8%. Ackerley also owns KKTV, Colorado Springs, CO & KGET(TV), Bakersfield, CA.

Began Operation: Sept. 9, 1962 as joint operation by ten applicants for the channel. Assignment of CP granted by FCC to a merger of five applicants, May 24, 1968. Transfer of control from other applicants to Outlet Co. approved by FCC July 19, 1972 (*Television Digest*, Vol. 11:20; 12:30). Sale to Coca Cola Bottling Co., Larry H. Israel, et al., approved by FCC Nov. 15, 1977 (Vol. 17:24, 36; 18:2). Sale to present owners approved April 16, 1982 (Vol. 22:7).

Represented (sales): Katz Television.

Represented (legal): Rubin, Winston & Diercks.

Represented (engineering): Jules Cohen Associates.

Personnel:

STEPHEN KRONQUEST, general manager.
DAVID KRAUSE, national sales manager.
CHARLES F. MULVEY, chief engineer.
BERNARD J. AIELLO, operations manager.
ANDY BRIGHAM, news director.

Highest 30 Sec. Rate (July 1983): \$770.

NETWORK BASE HOURLY RATE: \$925.

Station also received in Canadian markets.

BBM Weekly Reach (Spring 1984): 70,000

Total Households: © MSI Consumer Market Data as of 1/1/84 TV Homes: TV% and Circulation © 1984 Arbitron County coverage based on Arbitron study.

Net Weekly Circulation	State County	Total Households	TV Households	%
50% & Over	NEW YORK			
	Cayuga	28,000	27,400	98
	Chenango	17,800	17,400	98
	Cortland	17,100	16,800	98
	Madison	21,700	21,300	98
	Onondaga	171,000	168,700	99



Net Weekly Circulation	State County	Total Households	TV Households	%
50% & Over	Oswego	39,600	39,000	98
	Seneca	11,700	11,600	99
	Tompkins	31,800	30,300	95
	Yates	8,400	8,200	98

NEW YORK				
Between 25-49%	Delaware	16,800	16,200	96
	Franklin	15,700	15,300	97
	Jefferson	31,600	31,100	98
	Lewis	8,600	8,400	98
	Oneida East	58,100	57,200	98
	Ontario	32,200	31,700	98
	Otsego	21,200	20,600	97
	St Lawrence	37,100	36,400	98
	Schuyler	6,300	6,100	97
	Wayne	30,500	30,000	98

NEW YORK				
Between 5-24%	Broome	78,800	77,600	98
	Chemung	35,100	34,300	98
	Hamilton	1,900	1,800	95
	Herkimer	24,000	23,600	98
	Steuben	36,500	35,600	98
Tioga	17,800	17,500	98	

Station Totals	830,200	814,500	98
Net Weekly Circulation (1984)		429,000	
Average Daily Circulation (1984)		238,800	

New York—Syracuse

WSTM-TV

Ch. 3

(Also operates satellite WETM-TV, Elmira, NY)

Network Service: NBC.

Licensee: WSTM-TV Inc., 1030 James St., Syracuse.

Studio: 1030 James St., Syracuse, NY 13203.

Telephone: 315-474-5000. TWX: 710-541-0428.

Technical Facilities: Channel No. 3 (60-66 MHz). Authorized power: 100-kw visual, 20-kw aural. Antenna: 1000-ft. above av. terrain, 594-ft. above ground, 2037-ft. above sea level.

Latitude 42° 56' 40"
Longitude 76° 07' 08"

Transmitter: Sentinel Heights.

News Services: AP, UPI.

Ownership: Times Mirror Co. For other interests, see Group Ownership of TV Stations.

Began Operation: Feb. 15, 1950. Sale to present owner by Newhouse Bcstg. Corp. approved by FCC March 27, 1980 (Television Digest, Vol. 18:50; 19:19).

Represented (sales): Harrington, Righter & Parsons Inc.

Represented (legal): Wilmer, Cutler & Pickering.

Represented (engineering): by Lohnes & Culver.

Personnel:

JOHN J. McCRORY, president.
DON EDWARDS, vice president & general manager.
NORM CISSNA, general sales manager.
DON EDWARDS, program director.
MARNIE BLOUNT-GOWAN, promotion director.
STEVE HAMMEL, news director.
ROBERT J. PARKHURST, chief engineer.

Rates: Not available.

Station also received in Canadian markets.

BBM Weekly Reach (Spring 1984): 89,000

Total Households: © MSI Consumer Market Data as of 1/1/84 TV Homes: TV% and Circulation © 1984 Arbitron County coverage based on Arbitron study.

Net Weekly Circulation	State County	Total Households	TV Households	%
50% & Over	NEW YORK			
	Cayuga	28,000	27,400	98
	Chenango	17,800	17,400	98
	Cortland	17,100	16,800	98
	Jefferson	31,600	31,100	98
	Lewis	8,600	8,400	98
	Madison	21,700	21,300	98
	Oneida West	30,900	30,400	98
	Onondaga	171,000	168,700	99
	Oswego	39,600	39,000	98



Net Weekly Circulation	State County	Total Households	TV Households	%
50% & Over	Schuyler	6,300	6,100	97
	Seneca	11,700	11,600	99
	Tompkins	31,800	30,300	95
	Yates	8,400	8,200	98
Between 25-49%	NEW YORK			
	Hamilton	1,900	1,800	95
	Oneida East	58,100	57,200	98
	Ontario	32,200	31,700	98
Between 5-24%	NEW YORK			
	Broome	78,800	77,600	98
	Chemung	35,100	34,300	98
	Delaware	16,800	16,200	96
	Herkimer	24,000	23,600	98
	Monroe	262,800	259,100	99
	Otsego	21,200	20,600	97
St Lawrence	37,100	36,400	98	
Steuben	36,500	35,600	98	
Tioga	17,800	17,500	98	
Station Totals		1,077,300	1,058,300	98
Net Weekly Circulation (1984)			465,100	
Average Daily Circulation (1984)			282,500	

New York—Syracuse

WTVH

Ch. 5

Network Service: CBS.

Licensee: Meredith Corp., 980 James St. 13203.

Studio: 980 James St., Syracuse, NY 13203.

Telephone: 315-425-5555. **TWX:** 710-541-0443.

Technical Facilities: Channel No. 5 (76-82 MHz). Authorized power: 100-kw visual, 20-kw aural. Antenna: 950-ft. above av. terrain, 556-ft. above ground, 1914-ft. above sea level.

Latitude 42° 57' 19"
Longitude 76° 06' 34"

Transmitter: 0.32-miles E and 0.34-miles N of Sentinel Heights & Jim Bull Rds.

News Services: AP, UPI.

Satellite Earth Station: Antenna Technology, 7-meter; Simulcast receivers.

Ownership: Meredith Corp. For other interests, see Group Ownership of TV Stations.

Began Operation: Dec. 1, 1948.

Represented (sales): MMT Sales Inc.

Represented (legal): Haley, Bader & Potts.

Represented (engineering): A. D. Ring & Associates.

Personnel:

- JOHN H. DeROCHE, vice president & general manager.
- MICHAEL COLLINS, general sales manager.
- CANDY CAMPBELL, national sales manager.
- CATHY CREANY, program director.
- DALE BOOTH, operations director.
- JIM HOLLAND, news director.
- EDWARD D. LEWIS, director of engineering.
- DAVE OETJEN, promotion director.
- ROBERT DIETZ, business manager.

Highest One Hour Rate: \$3000.

Highest 30 Sec. Rate: \$1500.

NETWORK BASE HOURLY RATE: \$1650.

Total Households: © MSI Consumer Market Data as of 1/1/84 TV Homes: TV% and Circulation © 1984 Arbitron County coverage based on Arbitron study.

Net Weekly Circulation	State County	Total Households	TV Households	%
NEW YORK				
50% & Over	Cayuga	28,000	27,400	98
	Cortland	17,100	16,800	98
	Herkimer	24,000	23,600	98
	Madison	21,700	21,300	98
	Oneida East	58,100	57,200	98
	Oneida West	30,900	30,400	98
	Onondaga	171,000	168,700	99
	Oswego	39,600	39,000	98



Net Weekly Circulation	State County	Total Households	TV Households	%
50% & Over	Schuyler	6,300	6,100	97
	Seneca	11,700	11,600	99
	Tompkins	31,800	30,300	95
	Yates	8,400	8,200	98
	NEW YORK			
Between 25-49%	Chemung	35,100	34,300	98
	Chenango	17,800	17,400	98
	Hamilton	1,900	1,800	95
	Jefferson	31,600	31,100	98
	Lewis	8,600	8,400	98
	Ontario	32,200	31,700	98
	Wayne	30,500	30,000	98
NEW YORK				
Between 5-24%	Broome	78,800	77,600	98
	Delaware	16,800	16,200	96
	Otsego	21,200	20,600	97
	Steuben	36,500	35,600	98
	Tioga	17,800	17,500	98
Station Totals		777,400	762,800	98
Net Weekly Circulation (1984)			465,700	
Average Daily Circulation (1984)			273,700	

New York—Utica

WKTV

Ch. 2

Network Service: NBC.

Licensee: Harron Communications Corp., Smith Hill Rd. 13503.

Studio: Smith Hill Rd.

Mailing Address: Box 2, Utica, NY 13503.

Telephone: 315-733-0404. **TWX:** 315-797-1832.

Technical Facilities: Channel No. 2 (54-60 MHz). Authorized power: 34.7-kw visual, 5.25-kw aural. Antenna: Directional, 1380-ft. above av. terrain, 1065-ft. above ground, 2381-ft. above sea level.

Latitude 43° 06' 09"
Longitude 74° 56' 27"

Transmitter: Near Middleville, NY.

News Service: AP.

Ownership: Margaret E. Harron Trust, 25.2%; Paul F. Harron Jr., Margaret H. Bruder & Patricia H. Imbesi Trusts, 18.2% each; Lawrence D. Biele, 10%; Paul F. Harron Estate Trust, 4.8%; Regina H. Hanson, 3.8%; Sheldon F. Storrier, 1.6%. Harron also owns WMTW-TV Poland Spring, ME; has multiple cable interests.

Began Operation: Dec. 1, 1949. Sale to present owners by Kallet Theatres principals approved by FCC Dec. 30, 1958 (*Television Digest*, Vol. 14:45, 46, 49; 15:1).

Represented (sales): Avery-Knodel Inc.

Represented (legal): Hogan & Hartson.

Represented (engineering): A. D. Ring & Associates.

Personnel:

PAUL F. HARRON, president.

SHELDON STORRIER, vice president & general manager.

DANIEL GERMAN, program & operations manager.

Highest 30 Sec. Rate (May 1, 1984): \$450.

NETWORK BASE HOURLY RATE: \$912.

Total Households: © MSI Consumer Market Data as of 1/1/84 TV Homes: TV% and Circulation © 1984 Arbitron County coverage based on Arbitron study.

Net Weekly Circulation	State County	Total Households	TV Households	%
50% & Over	NEW YORK			
	Herkimer	24,000	23,600	98
	Oneida East	58,100	57,200	98
	Oneida West	30,900	30,400	98
	Otsego	21,200	20,600	97
Between 25-49%	NEW YORK			
	Lewis	8,600	8,400	98
	Schoharie	10,500	10,200	97
Between 5-24%	NEW YORK			
	Chenango	17,800	17,400	98
	Delaware	16,800	16,200	96
	Fulton	21,000	20,600	98



WKTV BIMPCT-5218 Granted 11/10/58

Net Weekly Circulation	State County	Total Households	TV Households	%
Between 5-24%	Greene	16,500	16,200	98
	Hamilton	1,900	1,800	95
	Madison	21,700	21,300	98
	Montgomery	19,900	19,500	98
	Oswego	39,600	39,000	98

Station Totals	308,500	302,400	98
Net Weekly Circulation (1984)		143,300	
Average Daily Circulation (1984)		87,100	

BLACKBURN & COMPANY, INC.

**RADIO • TV • CATV • NEWSPAPER BROKERS
NEGOTIATIONS • FINANCING • APPRAISALS**

CHICAGO	333 N. Michigan Ave., 60601	(312) 346-6460
WASHINGTON, D.C.	1111 19th St., N.W., 20036	(202) 331-9270
ATLANTA	400 Colony Sq., #1004, 30361	(404) 892-4655
BEVERLY HILLS	9465 Wilshire Blvd., 90212	(213) 274-8151

New York—Utica-Rome

WUTR

Ch. 20

Network Service: ABC.

Licensee: Roy H. Park Bcstg. of Utica-Rome Inc., Box 20, Utica, NY 13503.

Studio: Smith Hill, Deerfield.

Telephone: 315-797-5220.

Mailing Address: Box 20, Utica, NY 13503.

Technical Facilities: Channel No. 20 (506-512 MHz). Authorized power: 1156-kw max. & 748-kw horizontal visual, 115.6-kw max. & 74.8-kw horizontal aural. Antenna: 798-ft. above av. terrain, 427-ft. above ground, 1643-ft. above sea level.

Latitude 43° 08' 43"
Longitude 75° 10' 35"

Transmitter: Atop Smith Hill, approx. 2-mi. NE of city limits.

News Service: AP.

Ownership: Park Communications Inc. For other interests, see Group Ownership of TV Stations.

Began Operation: Feb. 28, 1970.

Represented (sales): Blair Television.

Represented (legal): McKenna, Wilkinson & Kittner.

Represented (engineering): A. D. Ring & Associates.

Personnel:

C. ROBERT THOMPSON, vice president & general manager.
PAMELA SYPER, program director.
KATHY CONTINO TURNER, news director.
ROBERT HAJEC, chief engineer.

Highest 30 Sec. Rate (May 1984): \$350.

NETWORK BASE HOURLY RATE: \$200.

Total Households: © MSI Consumer Market Data as of 1/1/84 TV Homes: TV% and Circulation © 1984 Arbitron County coverage based on Arbitron study.

Net Weekly Circulation	State County	Total Households	TV Households	%
50% & Over	NEW YORK			
	Herkimer	24,000	23,600	98
	Oneida East	58,100	57,200	98
Between 25-49%	NEW YORK			
	Jefferson	31,600	31,100	98
	Lewis	8,600	8,400	98
	Oneida West	30,900	30,400	98
	Otsego	21,200	20,600	97



Net Weekly Circulation	State County	Total Households	TV Households	%
NEW YORK				
Between 5-24%	Chenango	17,800	17,400	98
	Madison	21,700	21,300	98
	Montgomery	19,900	19,500	98
	St Lawrence	37,100	36,400	98
Station Totals		270,900	265,900	98
Net Weekly Circulation (1984)			114,800	
Average Daily Circulation (1984)			58,200	

VIDEO WEEK

for current reports on the home video industry
Call 202-872-9200 for more information.

New York—Carthage-Watertown

WWNY-TV

Ch. 7

Network Service: ABC, CBS, NBC.

Licensee: Watertown/Carthage Television Corp., 120 Arcade St., Watertown.

Studio: 120 Arcade St., Watertown, NY 13601.

Telephone: 315-788-3800, Watertown.

TRX No.: 510-257-4650, Watertown.

Technical Facilities: Channel No. 7 (174-180 MHz). Authorized power: 316-kw visual, 47-kw aural. Antenna: 720-ft. above av. terrain, 574-ft. above ground, 1696-ft. above sea level, using 0.36° electrical beam tilt.

Latitude 43° 57' 16"
Longitude 75° 43' 45"

Holds CP for change to 1030-ft. above av. terrain, 798-ft. above ground, 2295-ft. above sea level, lat. 43° 52' 39", long. 75° 42' 48"; transmitter to Hays Rd., 0.28-mi. W of NY State Rte. 194, 2.3-mi. SW of Copenhagen.

Transmitter: Champion Rd., 6-mi. W of Carthage & 9-mi. E of Watertown.

News Service: UPI.

Ownership: Howard J. Brown, pres.; Eugene W. Schulte, v.p.-secy.; United Communications Corp., 100%. UCC ownership: Howard J. Brown, pres., 68.6%; Eugene W. Schulte, v.p.-secy.-treas., 6.9%; Roger O. Brown, 7.3%; Elizabeth K. Brown, 2.8%; 13 others. UCC owns 93% & Schulte owns 5% of Mankato Bcstg. Corp., licensee of KEYC-TV, Mankato, MN.

Began Operation: Oct. 22, 1954. Sale to present owner by Johnson Newspaper Corp. approved by FCC May 11, 1981.

Represented (sales): Katz Television.

Represented (legal): Wiley, Johnson & Rein.

Represented (engineering): Moffet, Larson & Johnson, P.C.

Personnel:

DAVID J. ALTERI, general manager.
THOMAS BRUCE, director of promotion.
DAVID CUMMINGS, director of operations.
KEVIN MASTELLON, news director.
JAMES BERNIER, director of engineering.
PETER FAZIO, sales manager.

Highest 30 Sec. Rate (July 3, 1984): \$550.

NETWORK BASE HOURLY RATE: \$675.

Station also received in Canadian markets.

BBM Weekly Reach (Spring 1984): 261,000



Total Households: © MSI Consumer Market Data as of 1/1/84 TV Homes: TV% and Circulation © 1984 Arbitron County coverage based on Arbitron study.

Net Weekly Circulation	State County	Total Households	TV Households	%
50% & Over	NEW YORK			
	Jefferson	31,600	31,100	98
	Lewis	8,600	8,400	98
	St Lawrence	37,100	36,400	98
Between 5-24%	NEW YORK			
	Hamilton	1,900	1,800	95
	Oswego	39,600	39,000	98
Station Totals		118,800	116,700	98
Net Weekly Circulation (1984)				84,400
Average Daily Circulation (1984)				59,300

WNEW-TV, New York
(Arbitron Data Continued)

Net Weekly Circulation	State County	Total Households	TV Households	%
Between 25-49%	PENNSYLVANIA			
	Carbon	20,500	20,100	98
	Centre	38,600	37,500	97
	Clinton	14,100	13,800	98
	Lehigh	106,900	105,300	99
	Lycoming	43,700	42,300	97
	Mc Kean	18,400	17,900	97
	Mifflin	17,400	16,800	97
	Monroe	28,600	28,100	98
	Schuylkill	61,300	60,000	98
	Warren	17,200	16,600	97
	Wayne	13,600	13,100	96
	Between 5-24%	CONNECTICUT		
Hartford		299,600	294,600	98
NEW JERSEY				
Cape May		36,300	35,600	98
Cumberland		46,000	45,400	99
NEW YORK				
Allegany		17,600	17,100	97
Broome		78,800	77,600	98
Cattaraugus		30,600	30,000	98
Chenango		17,800	17,400	98
Delaware		16,800	16,200	96
Jefferson		31,600	31,100	98
Oneida West		30,900	30,400	98
Oswego	39,600	39,000	98	
Saratoga	57,200	56,400	99	
Schuyler	6,300	6,100	97	
Washington	18,600	18,300	98	
Yates	8,400	8,200	98	
PENNSYLVANIA				
Bucks	168,700	167,100	99	
Clearfield	30,500	29,900	98	
Columbia	22,700	22,200	98	
Lackawanna	83,400	82,300	99	
Luzerne	128,400	126,500	99	
Northumberland	38,700	37,600	97	

WPIX, New York

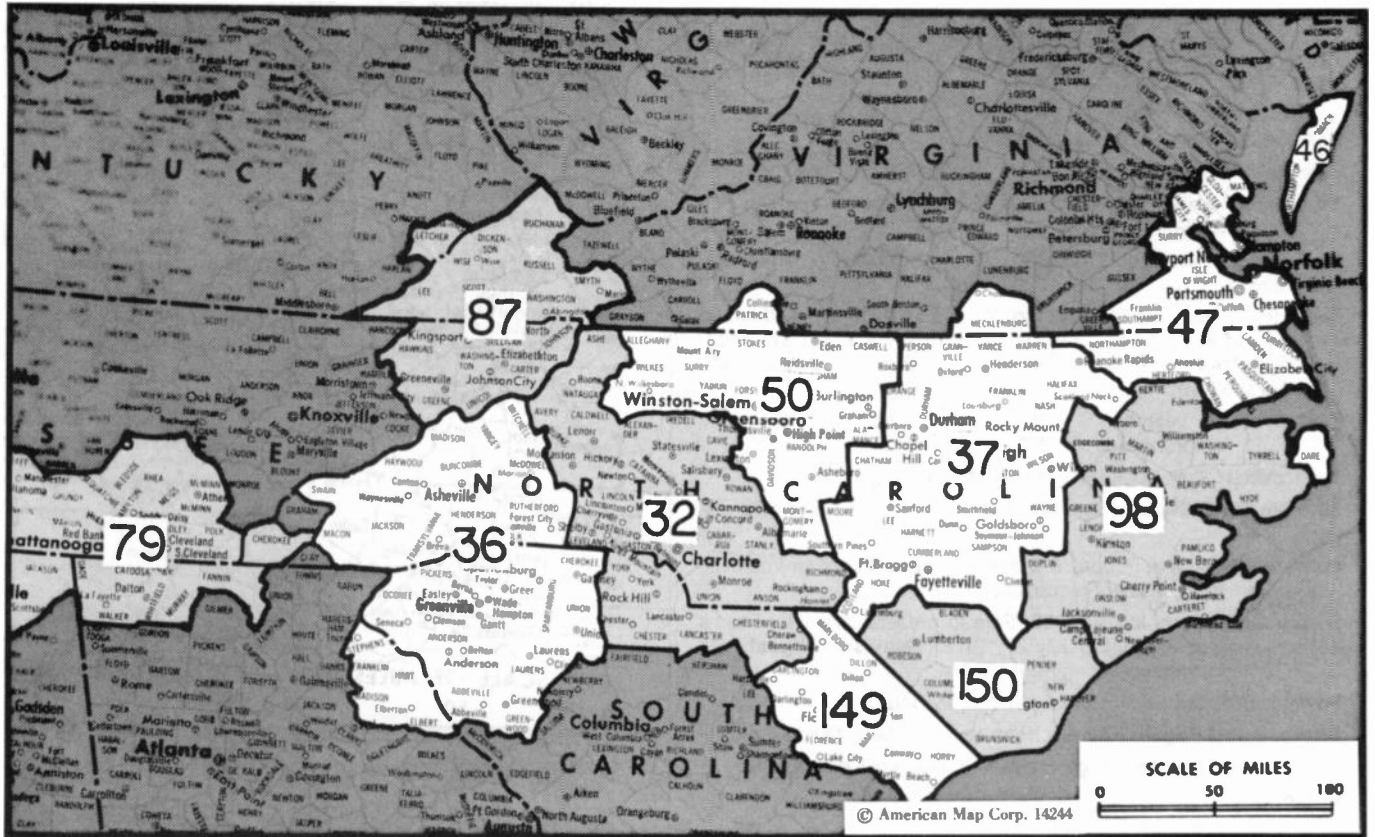
(Arbitron Data Continued)

Net Weekly Circulation	State County	Total Households	TV Households	%
Between 25-49%	NEW YORK--(Continued)			
	Cayuga	28,000	27,400	98
	Chautauqua	54,300	53,300	98
	Clinton	26,700	26,300	98
	Cortland	17,100	16,800	98
	Delaware	16,800	16,200	96
	Fulton	21,000	20,600	98
	Herkimer	24,000	23,600	98
	Jefferson	31,600	31,100	98
	Madison	21,700	21,300	98
	Montgomery	19,900	19,500	98
	Oneida East	58,100	57,200	98
	Oneida West	30,900	30,400	98
	Onondaga	171,000	168,700	99
	Ontario	32,200	31,700	98
	Rensselaer	54,400	53,400	98
	St Lawrence	37,100	36,400	98
	Saratoga	57,200	56,400	99
	Schenectady	56,600	55,800	99
	Steuben	36,500	35,600	98
	Sullivan	25,300	24,500	97
	Tioga	17,800	17,500	98
	Tompkins	31,800	30,300	95
	Ulster	59,800	58,100	97
	Warren	20,400	19,900	98
	PENNSYLVANIA			
	Blair	50,200	49,300	98
	Carbon	20,500	20,100	98
	Centre	38,600	37,500	97

WPIX--(Continued)

(Arbitron Data Continued)

Net Weekly Circulation	State County	Total Households	TV Households	%
Between 25-49%	VERMONT			
	Chittenden	41,600	40,900	98
	Rutland	21,900	21,300	97
	CONNECTICUT			
	Hartford	299,600	294,600	98
	Windham	34,200	33,500	98
	MASSACHUSETTS			
	Hampden	161,800	159,200	98
	Middlesex	489,500	483,600	99
	Worcester	235,300	231,900	99
	NEW HAMPSHIRE			
	Belknap	17,400	17,100	99
	Sullivan	14,500	14,000	97
	NEW JERSEY			
	Burlington	124,200	123,000	99
	Cumberland	46,000	45,400	99
	Gloucester	70,900	70,200	99
	NEW YORK			
	Allegany	17,600	17,100	97
	Chenango	17,800	17,400	98
	Columbia	22,900	22,400	98
	Erie	364,900	360,500	99
	Essex	13,700	13,400	98
	Genesee	20,700	20,400	99
	Greene	16,500	16,200	98
	Lewis	8,600	8,400	98
Livingston	19,200	18,900	98	
Monroe	262,800	259,100	99	
Niagara	82,200	81,200	99	
Oswego	39,600	39,000	98	
Otsego	21,200	20,600	97	
Schuyler	6,300	6,100	97	
Seneca	11,700	11,600	99	
Washington	18,600	18,300	98	
Wayne	30,500	30,000	98	
Yates	8,400	8,200	98	
PENNSYLVANIA				
Berks	119,500	117,400	98	
Bradford	22,700	22,200	98	
Bucks	168,700	167,100	99	
Chester	113,700	112,000	99	
Columbia	22,700	22,200	98	
Cumberland	67,600	66,400	98	
Dauphin	92,100	90,300	98	
Jefferson	18,300	17,900	98	
Montgomery	234,100	231,500	99	
Potter	6,300	6,100	97	
Snyder	11,600	11,100	96	
Warren	17,200	16,600	97	
Wyoming	9,700	9,500	98	
RHODE ISLAND				
Kent	57,700	57,200	99	
Providence	214,900	212,100	99	
VERMONT				
Bennington	13,000	12,700	98	



North Carolina Station Status as of August 15, 1984

	VHF	UHF	TOTAL
Commercial Television Stations	12	11	23
Educational Television Stations	2	8	10
			33

Market	Arbitron ADI TV Households	Rank	Market Area Commercial TV Stations
Charlotte, NC	644,100	32	WBTV (3), WCCB (18), WHKY-TV (14), WPCQ-TV (36), WSOC-TV (9)
Greenville-Spartanburg, SC-Asheville, NC	581,400	36	WGGS-TV (16), WHNS (21), WLOS (13), WSPA-TV (7), WYFF-TV (4)
Raleigh-Durham, NC	579,400	37	WKFT (40), WLFL-TV (22), WRAL-TV (5), WPTF-TV (28), WTVD (11)
Norfolk-Portsmouth-Newport News-Hampton, VA	498,200	47	WAVY-TV (10), WTKR-TV (3), WTVZ (33), WVEC-TV (13), WYAH (27)
Greensboro-Winston-Salem-High Point, NC	473,000	50	WFMY-TV (2), WGGT (48), WGHP-TV (8), WLXI-TV (61), WNRW-TV (45), WRDG (16), WXII (12)
Chattanooga, TN	287,000	79	WDEF-TV (12), WDSI-TV (61), WRCB-TV (3), WTVC (9)
Bristol, VA-Kingsport-Johnson City, TN	267,200	87	WCYB-TV (5), WJHL-TV (11), WKPT-TV (19)
Greenville-New Bern-Washington, NC	213,400	98	WCTI (12), WITN-TV (7), WNCT-TV (9)
Florence, SC	129,900	149	WBTV (13), WGSE (43), WPDE-TV (15)
Wilmington, NC	124,700	150	WECT (6), WWAY (3)

State Cross Reference List
Communities That Receive Programs of Stations That Are Located Elsewhere

- WLOS, WSPA-TV & WYFF-TV, Asheville**--See Greenville-Spartanburg, SC
- WPTF-TV & WTVD, Durham**--See Raleigh, NC
- WGHP-TV & WNRW-TV, Greensboro**--See Winston-Salem, NC

- WNCT-TV, Washington**--See Greenville, NC
- WCTI, Washington**--See New Bern, NC
- WFMY-TV, WGGT, WGHP-TV, WLXI-TV & WXII, Winston-Salem**--See Greensboro, NC
- WRDG, Greensboro**--See Burlington, NC

North Carolina—Asheville

WHNS

Ch. 21

Network Service: None, independent.

Licensee: Pappas Telecasting of the Carolinas.

Studios: Asheville, NC. Telephone: 704-258-2100; Greenville, SC. Telephone: 803-288-2100.

Mailing Address: Suite 2100, 250 Executive Center Dr., Greenville, SC 29615.

Technical Facilities: Channel No. 21 (512-518 MHz). Authorized power: 3390-kw visual, 339-kw aural. Antenna: Circularly polarized, 2510-ft. above av. terrain, 1620-ft. above ground, 5049-ft. above sea level.

Latitude 35° 10' 56"
Longitude 82° 40' 56"

Transmitter: Slick Rock Mtn., Transylvania County.

Satellite Earth Station: Scientific-Atlanta, 7-meter; Scientific-Atlanta receivers.

Ownership: Harry J. Pappas & Stella A. Pappas. For other interests, see KMPH(TV), Visalia-Fresno, CA.

Began Operation: July 5, 1953. Sale to present owner by Thoms Bcstg. approved by FCC July 27, 1979 (*Television Digest*, Vol. 19:25). Resumed operation April 1, 1984.

Represented (sales): Katz Independent TV Sales.

Represented (legal): Kadison, Pfaelzer, Woodard, Quinn & Rossi.

Represented (engineering): Smith & Powstenko; Cecil Lynch.

Personnel:

HARRY J. PAPPAS, president.
LeBON G. ABERCROMBIE, director of planning & development.
GARY G. MARSHALL, general manager.
RICK LOWE, general sales manager.
NANCY CASON, traffic manager.
JOSEPH A. SHAFFER, program manager.



ROBERT TRUSCOTT, chief engineer.
JACK WILLARD, business manager.

Rates: On request.

Arbitron Data: Not available.

North Carolina—Burlington

WRDG

Ch. 16

Network Service: None, independent.

Grantee: Kern Family Group, 897 Hinckley Rd., Burlingame, CA 94010.

Studio: Bass Mountain Rd., Burlington, NC 27216.

Mailing Address: Box 16, Burlington, NC 27216.

Technical Facilities: Channel No. 16 (482-488 MHz). Authorized power: 2525-kw max. visual, 252-kw max. aural. Antenna: 837-ft. above av. terrain, 529-ft. above ground, 1429-ft. above sea level.

Latitude 35° 56' 22"
Longitude 79° 25' 47"

Transmitter: Cane Creek Mtn., W of Hwy. 2327, near Snow Camp.

Satellite Earth Station: M/A-Com, 3.6-meter.

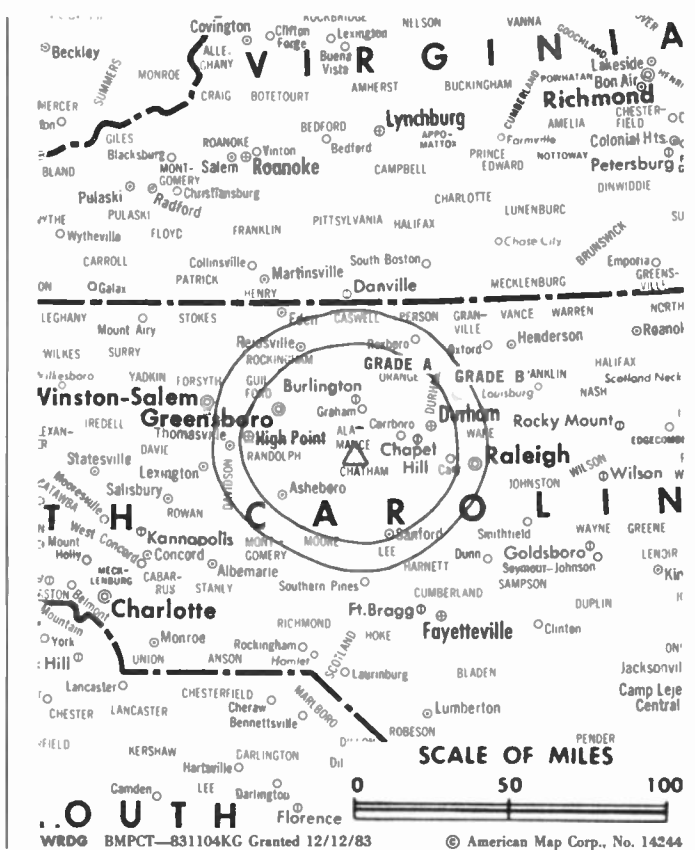
Ownership: Louis J., Shirley C., Janet J. & Robert L. Kern, 100% collectively.

Began Operation: August 7, 1984.

Personnel:

- FRED WUENSCHER, general manager.
- RICHARD MAY, production manager.
- ROSEMARY WUENSCHER, business manager.

Rates: Not available.



THE TED HEPBURN COMPANY

Media Brokerage Specialist CATV, TV and Radio

Ted Hepburn, President Todd Hepburn, Vice-President
P.O. Box 42401, Cincinnati, Ohio 45242 (513) 791-8730

North Carolina—Charlotte

WBTV

Ch. 3

Network Service: CBS.

Licensee: Jefferson-Pilot Broadcasting Co., One Julian Price Place, Charlotte 28208.

Studio: One Julian Price Place, Charlotte, NC 28208.

Telephone: 704-374-3500. **TWX:** 810-621-0449.

Technical Facilities: Channel No. 3 (60-66 MHz). Authorized power: 100-kw visual, 10-kw aural. Antenna: 1090-ft. above av. terrain, 562-ft. above ground, 1878-ft. above sea level.

Latitude 35° 17' 50"
Longitude 81° 06' 53"

Holds CP for change to 100-kw max. & 96.6-kw horizontal visual, 10-kw max. & 9.66-kw horizontal aural, 1873-ft. above av. terrain, 1993-ft. above ground, 2733-ft. above sea level, lat. 35° 21' 51", long. 81° 11' 18"; transmitter to Rte. 3, Bob Friday Rd., Dallas.

Transmitter: Spencer Mtn., Gaston County.

AM Affiliate: WBT, 50-kw, 1110 kHz.

FM Affiliate: WBCY, 100-kw, 107.9 MHz (No. 300), 950-ft.

News Services: AP, UPI, LPN.

Satellite Earth Station: Scientific-Atlanta; 10-meter.

Ownership: Jefferson-Pilot Corp., 100%. Principal Bcstg. Officers: Roger Soles, chmn.; Wallace Jorgenson, pres.; James G. Babb Jr., exec. v.p. For other interests, see Group Ownership of TV Stations.

Began Operation: July 15, 1949.

Represented (sales): Petry Television Inc.

Represented (legal): Wiley, Johnson & Rein.

Represented (engineering): A. D. Ring & Associates.

Personnel:

- WALLACE J. JORGENSEN, president.
- JAMES G. BABB JR., executive vice president.
- JOHN A. EDGERTON, vice president, administration.
- CULLIE TARLETON, senior v.p. & general manager.
- JOSEPH B. McCOY III, general sales manager.
- DAN DuVALL, national sales manager.
- ROBERT SCHELLENBERG, local & regional sales manager.
- GEORGE B. GRILLS, director of corporate engineering & facilities.
- ROBERT W. NAPIER II, director of WBTV engineering.
- GEORGE K. REYNOLDS, technical operations manager.
- GERALD W. KING, treasurer.
- JOHN H. HUTCHINSON JR., assistant vice president & station manager.
- RONALD W. MILLER, news & information manager.
- MARION MEGINNIS, program manager.
- SANDRA THOMAS, broadcast operations manager.
- SHAY MERRITT, promotion director.
- PAUL CAMERON, sports director.

Highest 30 Sec. Rate: \$10,000.

NETWORK BASE HOURLY RATE: \$3300.

Total Households: © MSI Consumer Market Data as of 1/1/84 TV Homes: TV% and Circulation © 1984 Arbitron County coverage based on Arbitron study.

Net Weekly Circulation	State County	Total Households	TV Households	%
50% & Over	NORTH CAROLINA			
	Alexander	9,400	9,300	99
	Anson	8,900	8,700	98
	Ashe	8,700	8,500	98
	Avery	5,200	5,100	98
	Burke	27,800	27,500	99
	Cabarrus	32,700	32,400	99
	Caldwell	25,400	25,100	99
	Catawba	40,300	40,000	99
	Cleveland	30,300	30,000	99
	Gaston	59,600	59,000	99
	Iredell	31,200	30,800	99
	Lincoln	16,300	16,200	99



WBTV BPCT—811116KF Granted 10/25/83 ©American Map Corp., No. 14244

Net Weekly Circulation	State County	Total Households	TV Households	%	
50% & Over	Mc Dowell	13,200	13,000	98	
	Mecklenburg	160,000	158,600	99	
	Mitchell	5,300	5,200	98	
	Rowan	38,200	37,800	99	
	Rutherford	20,700	20,500	99	
	Stanly	18,500	18,300	99	
	Union	25,200	24,900	99	
	Watauga	11,900	11,700	98	
	Wilkes	22,100	21,700	98	
	SOUTH CAROLINA				
Chester	10,100	10,000	99		
Lancaster	19,200	19,000	99		
York	38,100	37,600	99		
Between 25-49%	NORTH CAROLINA				
	Davie	9,500	9,300	98	
	Henderson	25,400	25,000	98	
Richmond	17,200	17,000	99		
SOUTH CAROLINA	Cherokee	14,200	14,000	99	
	Chesterfield	13,700	13,400	98	
	Union	10,700	10,600	99	
	Between 5-24%	NORTH CAROLINA			
		Alleghany	3,900	3,800	97
Buncombe		64,300	63,400	99	
Davidson		43,200	42,700	99	
Forsyth		96,900	96,000	99	
Haywood		17,900	17,600	98	
Madison		6,100	5,900	97	
Montgomery		8,300	8,200	99	
Polk		5,400	5,300	98	
Robeson		33,700	33,000	98	
Stokes	12,600	12,400	98		
Surry	22,700	22,400	99		
Transylvania	8,900	8,700	98		

(Continued on page 695)

Station Totals	1,245,700	1,230,000	98
Net Weekly Circulation (1984)			679,800
Average Daily Circulation (1984)			427,900

North Carolina—Charlotte

WCCB

Ch. 18

Network Service: None, independent.

Licensee: WCCB-TV Inc., One Television Place, Charlotte, NC 28205.

Studio: One Television Place, Charlotte, NC 28205.

Telephone: 704-372-1800.

Technical Facilities: Channel No. 18 (494-500 MHz). Authorized power: 2090-kw max. & 1580-kw horizontal visual, 174-kw horizontal aural. Antenna: 1276-ft. above av. terrain, 1143-ft. above ground, 1943-ft. above sea level.

Latitude 35° 15' 56"
Longitude 80° 44' 06"

Transmitter: 0.5-mi. SE of Newell.

News Service: AP, INN.

Satellite Earth Stations: Scientific-Atlanta; 10-meter & 7-meter.

Ownership: Cy N. Bahakel, 100%. Also owns WKAB-TV, Montgomery, AL; WABG-TV, Greenwood, MS; WOLO-TV, Columbia, SC; WBBJ-TV, Jackson, TN; WBAK-TV, Terre Haute, IN; WRSP-TV, Springfield, IL; WABG, Greenwood, MS; WLBK-TV, Bowling Green, KY; WWOD-TV, Lynchburg, VA; KXEL-TV, Waterloo, IA; WKIN, Kingsport, TN; WDOD-TV, Chattanooga, TN.

Began Operation: Dec. 7, 1953. Sale to present owner, who changed call letters from WUTV and resumed operation Nov. 1, 1964, was approved Aug. 20, 1964 by FCC (*Television Digest*, Vol. 4:26, 35). Previous owner Century Advertising Co. took station off air May 16, 1963 after it had been in service since Sept. 5, 1961, following transfer of control of Century approved May 3, 1961 (Vol. 17:10). While in off-air CP status Hugh A. Deadwyler turned over station to Century Advertising, of which he was part owner (1957, Vol. 13:7). Hugh Deadwyler acquired station as WAYS-TV from G. W. Dowdy and associates for token \$4 in Dec. 1954, then took it off air March 15, 1955 (1955 Vol. 11:12).

Represented (sales): Katz Independent TV Sales.

Personnel:

- CY N. BAHAKEL, president.
- LORRAINE LANCASTER, senior vice president.
- MIKE KASSNER, vice president.
- CARL BRUCE, general manager.
- WILLIAM RIORDAN, general sales manager.
- BEVERLY POSTON, program director.
- STEWART ALBERT, chief engineer.

Highest 30 Sec. Rate (June 4, 1984): \$800.

Total Households: © MSI Consumer Market Data as of 1/1/84 TV Homes: TV% and Circulation © 1984 Arbitron County coverage based on Arbitron study.

Net Weekly Circulation	State County	Total Households	TV Households	%
NORTH CAROLINA				
50% & Over	Anson	8,900	8,700	98
	Cabarrus	32,700	32,400	99
	Gaston	59,600	59,000	99
	Iredell	31,200	30,800	99
	Lincoln	16,300	16,200	99
	Mecklenburg	160,000	158,600	99
	Stanly	18,500	18,300	99
Union	25,200	24,900	99	
SOUTH CAROLINA				
	Chester	10,100	10,000	99
	Lancaster	19,200	19,000	99
	York	38,100	37,600	99
NORTH CAROLINA				
Between 25-49%	Alexander	9,400	9,300	99
	Alleghany	3,900	3,800	97
	Caldwell	25,400	25,100	99
	Catawba	40,300	40,000	99
	Cleveland	30,300	30,000	99



WCCB BMPCT-7760 Granted 2/15/79

© American Map Corp., 14244

Net Weekly Circulation	State County	Total Households	TV Households	%
Between 25-49%	Davie	9,500	9,300	98
	Forsyth	96,900	96,000	99
	Montgomery	8,300	8,200	99
	Richmond	17,200	17,000	99
	Rowan	38,200	37,800	99
Watauga	11,900	11,700	98	
SOUTH CAROLINA				
	Chesterfield	13,700	13,400	98
	Marlboro	10,400	10,200	98

Net Weekly Circulation	State County	Total Households	TV Households	%
Between 5-24%	NORTH CAROLINA			
	Ashe	8,700	8,500	98
	Avery	5,200	5,100	98
	Buncombe	64,300	63,400	99
	Burke	27,800	27,500	99
	Davidson	43,200	42,700	99
	Mc Dowell	13,200	13,000	98
	Mitchell	5,300	5,200	98
	Moore	20,900	20,500	98
	Randolph	35,700	35,300	99
Rutherford	20,700	20,500	99	
Surry	22,700	22,400	99	
Wilkes	22,100	21,700	98	
Yadkin	10,900	10,700	98	
Yancey	5,700	5,500	96	

Net Weekly Circulation	State County	Total Households	TV Households	%
SOUTH CAROLINA				
	Cherokee	14,200	14,000	99
	Darlington	21,500	21,100	98
	Fairfield	6,400	6,200	97
	Kershaw	14,100	13,800	98
	Lee	6,000	5,800	97
	Newberry	11,400	11,200	98
	Sumter	28,900	28,400	98
	Union	10,700	10,600	99

Net Weekly Circulation	State County	Total Households	TV Households	%
VIRGINIA				
	Carroll	12,600	12,300	98
	Grayson	6,200	6,100	98

Station Totals	1,173,600	1,158,800	98
Net Weekly Circulation (1984)	448,000		
Average Daily Circulation (1984)	199,400		

North Carolina—Charlotte

WPCQ-TV

Ch. 36

Network Service: NBC.

Licensee: Westinghouse Broadcasting & Cable Inc., Box 18665, Charlotte 28218.

Studio: 8036 Hood Rd., Charlotte, NC 28205.

Telephone: 704-536-3636. **TWX:** 810-621-7888.

Technical Facilities: Channel No. 36 (602-608 MHz). Authorized power: 2510-kw visual, 251-kw aural. Antenna: 1350-ft. above av. terrain, 1404-ft. above ground, 2049-ft. above sea level.

Latitude 35° 15' 05.7"
Longitude 80° 41' 12.2"

Transmitter: Hood Rd., 0.6-mi. N of Robinson Church Rd.

News Services: AP, UPI, Group W Newsfeed, NBC.

Satellite Earth Station: Scientific-Atlanta, 5-meter; Scientific-Atlanta receivers.

Ownership: Westinghouse Bcstg. & Cable Inc. For other interests, see Group W in Group Ownership of TV Stations.

Began Operation: July 9, 1967 as WCTU-TV owned by Harold W. Twisdale, David L. Steel Sr. & others. Sale to R. E. Turner by Emil F. Kratt, Receiver, approved by FCC July 27, 1970. Sale to present owner approved by FCC March 17, 1980 (**Television Digest**, Vol. 19:21). **Note:** Sale pends (Vol. 24:15).

Represented (sales): Group W Television Sales.

Represented (legal): Wilkes, Artis, Hedrick & Lane.

Represented (engineering): Moffet, Larson & Johnson, P.C.

Personnel:

- STANLEY RUDICK, vice president & general manager.
- RON KAUFMAN, general sales manager.
- ROBERT FREIDMAN, national sales manager.
- FRANK MACK, local sales manager.
- NAT TUCKER, program manager.
- NATALEA BROWN, news director.
- JACK BARR, chief engineer.

Highest 30 Sec. Rate: \$3000.

Total Households: © MSI Consumer Market Data as of 1/1/84 TV Homes: TV% and Circulation © 1984 Arbitron County coverage based on Arbitron study.

Net Weekly Circulation	State County	Total Households	TV Households	%
50% & Over	NORTH CAROLINA			
	Alexander	9,400	9,300	99
	Anson	8,900	8,700	98
	Cabarrus	32,700	32,400	99
	Catawba	40,300	40,000	99
	Gaston	59,600	59,000	99
	Iredell	31,200	30,800	99
	Lincoln	16,300	16,200	99
	Mecklenburg	160,000	158,600	99
	Stanly	18,500	18,300	99
	Union	25,200	24,900	99
	SOUTH CAROLINA			
	Lancaster	19,200	19,000	99
York	38,100	37,600	99	



WPCQ-TV BPCT-791210 KF Granted 3/28/80 © American Map Corp., 14244

Net Weekly Circulation	State County	Total Households	TV Households	%	
Between 25-49%	NORTH CAROLINA				
	Caldwell	25,400	25,100	99	
	Cleveland	30,300	30,000	99	
	Rowan	38,200	37,800	99	
	SOUTH CAROLINA				
	Chester	10,100	10,000	99	
	Chesterfield	13,700	13,400	98	
	Between 5-24%	NORTH CAROLINA			
		Ashe	8,700	8,500	98
		Burke	27,800	27,500	99
		Davidson	43,200	42,700	99
Davie		9,500	9,300	98	
Henderson		25,400	25,000	98	
Mc Dowell		13,200	13,000	98	
Mitchell		5,300	5,200	98	
Montgomery		8,300	8,200	99	
Richmond		17,200	17,000	99	
Scotland		11,200	11,000	98	
Wilkes		22,100	21,700	98	
Yadkin		10,900	10,700	98	
SOUTH CAROLINA					
Cherokee	14,200	14,000	99		
Darlington	21,500	21,100	98		
Marlboro	10,400	10,200	98		
Station Totals		826,000	816,200	98	
Net Weekly Circulation (1984)				422,400	
Average Daily Circulation (1984)				201,200	

North Carolina—Charlotte

WSOC-TV

Ch. 9

Network Service: ABC.

Licensee: Carolina Broadcasting Co., Box 34665, Charlotte 28234.

Studio: 1901-25 N. Tryon St., Charlotte, NC 28206.

Telephone: 704-335-4700. **TWX:** 810-621-0437.

Technical Facilities: Channel No. 9 (186-192 MHz). Authorized power: 316-kw visual, 63.1-kw aural. Antenna: 1190-ft. above av. terrain, 1073-ft. above ground, 1929-ft. above sea level.

Latitude 35° 15' 41"
Longitude 80° 43' 38"

Transmitter: 1.4-mi. SSE of Newell, NC.

AM Affiliate: WSOC, 5-kw (1-kw night), 930 kHz (MBS).

FM Affiliate: WSOC-FM, 98-kw, 103.7 MHz (No. 279), 1040-ft.

News Services: AP, UPI.

Satellite Earth Station: Scientific-Atlanta, 7-meter; Scientific-Atlanta receivers.

Ownership: Carolina Bcstg. Co., subsidiary of Cox Communications Inc. For other interests, see Group Ownership of TV Stations.

Began Operation: April 28, 1957. Sale to present owners by E. E. Jones and associates approved April 8, 1959 by FCC (*Television Digest*, Vol. 15:5, 15).

Represented (sales): TeleRep Inc.

Represented (legal): Dow, Lohnes & Albertson.

Represented (engineering): Cohen & Dippell.

Personnel:

WILLIAM A. SCHWARTZ, president (Atlanta).
GREGORY J. STONE, vice president & general manager.
JOHN E. CALLAGHAN, vice president & station manager.
BRUCE CHASTINE, controller.
JERRY PELLETIER, director of sales.
DAVID PARKER, local & regional sales manager.
MARTIN FENTON, national sales manager.
ROBERT McCOURT, program operations manager.
RON COOK, production manager.
DICK MOORE, news director.
ALAN BATTEN, director of advertising & promotion.
L. MERLE THOMAS, director, engineering & technical operations.
CHARLES W. WHITLEY, engineering manager.

Highest 30 Sec. Rate (Aug. 1, 1984): \$3500.

Total Households: © MSI Consumer Market Data as of 1/1/84 TV Homes: TV% and Circulation © 1984 Arbitron County coverage based on Arbitron study.

Net Weekly Circulation	State County	Total Households	TV Households	%
50% & Over	NORTH CAROLINA			
	Alexander	9,400	9,300	99
	Alleghany	3,900	3,800	97
	Anson	8,900	8,700	98
	Burke	27,800	27,500	99
	Cabarrus	32,700	32,400	99
	Caldwell	25,400	25,100	99
	Catawba	40,300	40,000	99
	Cleveland	30,300	30,000	99
	Gaston	59,600	59,000	99
	Iredell	31,200	30,800	99
	Lincoln	16,300	16,200	99
	Mecklenburg	160,000	158,600	99
	Richmond	17,200	17,000	99
	Rowan	38,200	37,800	99
	Stanly	18,500	18,300	99
	Union	25,200	24,900	99
	SOUTH CAROLINA			
	Chester	10,100	10,000	99
Chesterfield	13,700	13,400	98	



Net Weekly Circulation	State County	Total Households	TV Households	%
50% & Over	Lancaster	19,200	19,000	99
	York	38,100	37,600	99
NORTH CAROLINA				
Between 25-49%	Ashe	8,700	8,500	98
	Avery	5,200	5,100	98
	Davidson	43,200	42,700	99
	Davie	9,500	9,300	98
	Mc Dowell	13,200	13,000	98
	Mitchell	5,300	5,200	98
	Montgomery	8,300	8,200	99
Wilkes	22,100	21,700	98	
SOUTH CAROLINA				
Cherokee	14,200	14,000	99	
Marlboro	10,400	10,200	98	
NORTH CAROLINA				
Between 5-24%	Forsyth	96,900	96,000	99
	Henderson	25,400	25,000	98
	Moore	20,900	20,500	98
	Polk	5,400	5,300	98
	Rutherford	20,700	20,500	99
	Scotland	11,200	11,000	98
	Surry	22,700	22,400	99
	Watauga	11,900	11,700	98
	Yadkin	10,900	10,700	98
SOUTH CAROLINA				
Darlington	21,500	21,100	98	
Fairfield	6,400	6,200	97	
Kershaw	14,100	13,800	98	
Union	10,700	10,600	99	
VIRGINIA				
Carroll	12,600	12,300	98	
Grayson	6,200	6,100	98	
Station Totals		1,063,600	1,050,500	98
Net Weekly Circulation (1984)		628,400		
Average Daily Circulation (1984)		386,900		

North Carolina—Fayetteville

WKFT

Ch. 40

Network Service: None, independent.

Licensee: Fayetteville Television Inc., 230 Donaldson St., Fayetteville, NC 28301.

Studio: 230 Donaldson St., Fayetteville 28301.

Telephone: 919-323-4040. **TWX:** 510-938-0186.

Technical Facilities: Channel No. 40 (626-632 MHz). Authorized power: 1542-kw max. & 1170-kw horizontal visual, 154.2-kw max. & 117-kw horizontal aural. Antenna: 709-ft. above av. terrain, 734-ft. above ground, 949-ft. above sea level.

Latitude 35° 03' 35"
Longitude 78° 59' 24"

Transmitter: N of Clifdale Rd., 1.12-mi. W of US 401, near Fayetteville.

News Service: AP, INN.

Satellite Earth Stations: Microdyne, 5-meter; ADM Technology, 7-meter; Microdyne receivers.

Ownership: Norman J. Suttles, chmn. & pres., 11.74%; Asa Howard Bullard Jr., v.p.; Gerald Edmonds, secy.-treas.; Oscar L. Norris & Assad Meymandi, 10.4% each; Derwood H. Godwin, 35.57%; W. T. Barbour, 9.07%; James C. Davis, 2.02%.

Began Operation: June 1, 1981.

Represented (legal): Kenkel & Barnard.

Personnel:

NORMAN SUTTLES, president & chairman.
TOM SCANLON, general sales manager.
JUAN GRIMES, production manager.
GEORGE JOHNSON, chief engineer.
KAY AUTRY, sales service manager.
JIM WIEDER, news director.
BRENDA ROBINSON, film director.
CATHY ROTHERMEL, program director.
BOB DUNCAN, operations director.
JANIS BARBER, business manager.

Highest 30 Sec. Rate (July 1, 1983): \$150.

Total Households: © MSI Consumer Market Data as of 1/1/84 TV Homes: TV% and Circulation © 1984 Arbitron County coverage based on Arbitron study.

Net Weekly Circulation	State County	Total Households	TV Households	%
NORTH CAROLINA				
50% & Over	Cumberland	81,300	80,300	99
NORTH CAROLINA				
Between 25-49%	Harnett	21,700	21,400	99
	Hoke	6,600	6,500	98
	Robeson	33,700	33,000	98
	Scotland	11,200	11,000	98
NORTH CAROLINA				
Between 5-24%	Bladen	11,000	10,700	97
	Johnston	26,600	26,200	98
	Lee	13,700	13,500	99



WKFT BMPCT-801021KF Granted 12/19/80

© American Map Corp., 14244

Net Weekly Circulation	State County	Total Households	TV Households	%
Between 5-24%	Moore	20,900	20,500	98
	Sampson	17,900	17,600	98
Station Totals		244,600	240,700	98
Net Weekly Circulation (1984)			96,900	
Average Daily Circulation (1984)			40,400	

COMMUNICATIONS DAILY

THE ONLY DAILY NEWS SERVICE
FOR THE
TELECOMMUNICATIONS INDUSTRY
Call collect for more information—
202-872-9200

Published by Television Digest, Inc.

North Carolina—Greensboro— High Point & Winston-Salem

WFMY-TV

Ch. 2

Network Service: CBS.

Licensee: WFMY Television Corp., Phillips Ave. 27405.

Studio: Phillips Ave. & White St. 27405.

Mailing Address: Box TV-2, Greensboro, NC 27420.

Telephone: 919-379-9369. TWX: 510-925-1193.

Technical Facilities: Channel No. 2 (54-60 MHz). Authorized power: 100-kw visual, 19.5-kw aural. Antenna: 1842-ft. above av. terrain, 1914-ft. above ground, 2649-ft. above sea level.

Latitude 35° 52' 13"
Longitude 79° 50' 25"

Transmitter: 3.7-mi. NE of Sophia.

News Services: AP, UPI, CBS, National Weather Wire, NAFAX, GOES, Carolina News Network.

Satellite Earth Stations: Drake, 4-meter; Satcom, 9.2-meter; Drake & Scientific-Atlanta receivers.

Ownership: Harte-Hanks Communications Inc. For other interests, see Group Ownership of TV Stations.

Began Operation: Sept. 22, 1949. Sale to present owner by Landmark Communications approved by FCC Oct. 29, 1976 (*Television Digest*, Vol. 16:27). Sale to Landmark by former owners of Greensboro News Co. was approved Dec. 18, 1964 by FCC (Vol. 4:36, 49, 51).

Represented (sales): Blair Television.

Represented (legal): Arnold & Porter.

Represented (engineering): Lohnes & Culver.

Personnel:

- MICHAEL CONLY, vice president & general manager.
- FRANK BENNETT, general sales manager.
- JACK FOREHAND, program/operations manager.
- LESLIE WILSON, promotion manager.
- MABLE SCOTT, community affairs director.
- JIM COLLINS, news manager.
- SANDRA BARNES, director of administrative services.
- JEFF BURKETT, controller.
- BOB KING, engineering manager.

Highest 30 Sec. Rate (Jan. 22, 1984): \$4500.

NETWORK BASE HOURLY RATE: \$1375.

Total Households: © MSI Consumer Market Data as of 1/1/84 TV Homes: TV% and Circulation © 1984 Arbitron County coverage based on Arbitron study.

Net Weekly Circulation	State County	Total Households	TV Households	%
50% & Over	NORTH CAROLINA			
	Alamance	37,600	37,300	99
	Alleghany	3,900	3,800	97
	Caswell	6,800	6,700	99
	Chatham	13,000	12,800	98
	Davidson	43,200	42,700	99
	Davie	9,500	9,300	98
	Forsyth	96,900	96,000	99
	Guilford	121,700	120,700	99
	Montgomery	8,300	8,200	99
	Moore	20,900	20,500	98
	Randolph	35,700	35,300	99
	Rockingham	31,800	31,500	99
	Rowan	38,200	37,800	99
	Stokes	12,600	12,400	98
	Surry	22,700	22,400	99
	Yadkin	10,900	10,700	98
	VIRGINIA			
	Grayson	6,200	6,100	98
	Henry	27,400	27,100	99



WFMY-TV BMPCT-780928KI Granted 11/27/78

© American Map Corp., 14244

Net Weekly Circulation	State County	Total Households	TV Households	%
50% & Over	Patrick	6,500	6,400	98
	Pittsylvania	41,500	40,900	99

NORTH CAROLINA

Between 25-49%	Alexander	9,400	9,300	99
	Anson	8,900	8,700	98
	Ashe	8,700	8,500	98
	Cabarrus	32,700	32,400	99
	Durham	59,900	59,100	99
	Iredell	31,200	30,800	99
	Lee	13,700	13,500	99
	Orange	30,500	29,900	98
	Person	10,500	10,400	99
	Richmond	17,200	17,000	99
	Stanly	18,500	18,300	99
Wilkes	22,100	21,700	98	

VIRGINIA

Carroll	12,600	12,300	98
---------	--------	--------	----

NORTH CAROLINA

Between 5-24%	Avery	5,200	5,100	98
	Catawba	40,300	40,000	99
	Granville	11,000	10,800	98
	Harnett	21,700	21,400	99
	Hoke	6,600	6,500	98
	Robeson	33,700	33,000	98
	Union	25,200	24,900	99
	Vance	13,000	12,800	98
	Wake	120,000	118,700	99
	Watauga	11,900	11,700	98
Wilson	23,100	22,700	98	

SOUTH CAROLINA

Marlboro	10,400	10,200	98
----------	--------	--------	----

VIRGINIA

Bland	2,300	2,200	96
Floyd	4,500	4,400	98
Franklin	12,900	12,700	98
Halifax	12,400	12,100	98

Station Totals	1,225,400	1,209,700	98
Net Weekly Circulation (1984)			646,000
Average Daily Circulation (1984)			386,000

North Carolina—Greensboro— High Point & Winston-Salem

WGGT

Ch. 48

Network Service: None, independent.

Licensee: Guilford Telecasters Inc.

Studio: 330 S. Greene St., Greensboro, NC 27401.

Telephone: 919-274-4848.

Mailing Address: Box 1618, Greensboro, NC 27402.

Technical Facilities: Channel No. 48 (674-680 MHz). Authorized power: 1000-kw max. visual, 100-kw max. aural. Antenna: 1698-ft. above av. terrain, 1914-ft. above ground, 2649-ft. above sea level.

Latitude 35° 52' 13"
Longitude 79° 50' 25"

Transmitter: 1000-ft. E of County Rd. 1926, 0.7-mi. SE of County Rd. 1941, Greensboro.

News Service: AP.

Satellite Earth Station: Harris, 3-meter; Harris receivers.

Ownership: James Thrash, 25.80%; Robinson O. & Katherine R. Everett, 16.23% each; Jacob N. Froelich Jr., George W. Lyles Jr., G. Nolan Bearden & J. Harris Covington, 8.115% each; Thomas B. Cookerly, Roy O. Rodwell & Mark Conrad, 5% each. Thrash owns KEND & KLLL(FM), Lubbock; KAMA & KAMZ(FM), El Paso, TX.

Began Operation: May 9, 1981.

Represented (sales): Petry Television Inc.

Represented (legal): Baraff, Koerner, Olender & Hochberg, P.C.

Represented (engineering): Moffet, Larson & Johnson, P.C.

Personnel:

MARK CONRAD, president & general manager.

THOMAS SCHENCK, national sales manager.

La RHE VESTAL, program manager.

MARY SELLARS, traffic manager.

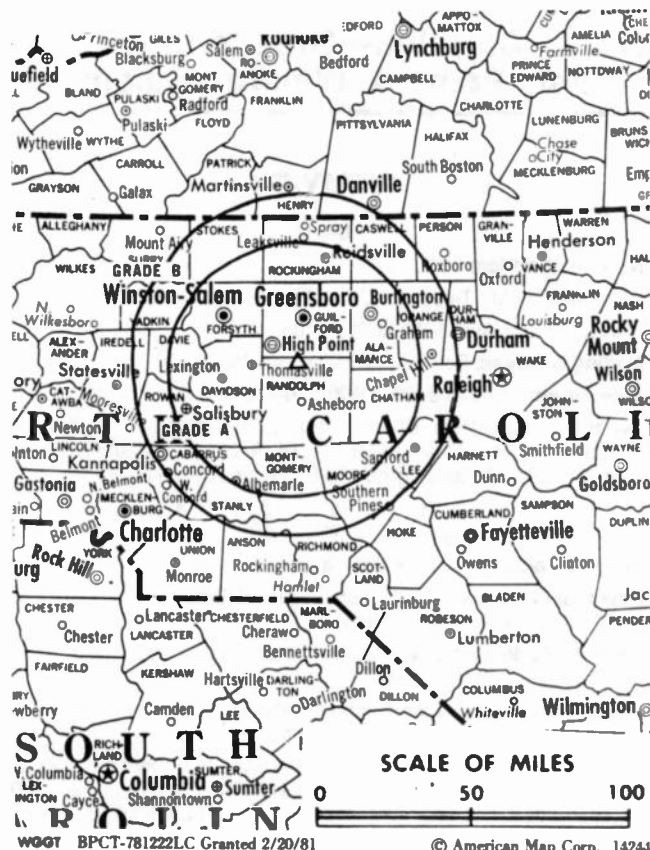
DIANE S. BEASLEY, business manager.

JOHN BISHOP, operations manager.

Rates: Not available.

Total Households: © MSI Consumer Market Data as of 1/1/84 TV Homes: TV% and Circulation © 1984 Arbitron County coverage based on Arbitron study.

Net Weekly Circulation	State County	Total Households	TV Households	%
50% & Over	NORTH CAROLINA			
	Guilford	121,700	120,700	99
	Randolph	35,700	35,300	99
Between 25-49%	NORTH CAROLINA			
	Alamance	37,600	37,300	99
	Caswell	6,800	6,700	99
	Chatham	13,000	12,800	98
	Davidson	43,200	42,700	99
	Davie	9,500	9,300	98
	Forsyth	96,900	96,000	99



Net Weekly Circulation	State County	Total Households	TV Households	%
Between 25-49%	Montgomery	8,300	8,200	99
	Rockingham	31,800	31,500	99
	Stokes	12,600	12,400	98
	VIRGINIA			
	Patrick	6,500	6,400	98
Between 5-24%	NORTH CAROLINA			
	Alexander	9,400	9,300	99
	Alleghany	3,900	3,800	97
	Anson	8,900	8,700	98
	Harnett	21,700	21,400	99
	Iredell	31,200	30,800	99
	Lee	13,700	13,500	99
	Moore	20,900	20,500	98
	Orange	30,500	29,900	98
	Rowan	38,200	37,800	99
	Stanly	18,500	18,300	99
	Surry	22,700	22,400	99
	Wilkes	22,100	21,700	98
Yadkin	10,900	10,700	98	
	VIRGINIA			
	Henry	27,400	27,100	99
Station Totals		703,600	695,200	98
Net Weekly Circulation (1984)			238,400	
Average Daily Circulation (1984)			97,600	

North Carolina—Greensboro-High Point & Winston-Salem

WGHP-TV

Ch. 8

Network Service: ABC.

Licensee: WGHP-TV Inc., 2005 Francis St., High Point, NC 27263.

Studio: 2005 Francis St., High Point, NC.

Mailing Address: HP8, High Point, NC 27261.

Telephone: 919-889-1888.

Technical Facilities: Channel No. 8 (180-186 MHz). Authorized power: 316-kw visual, 31.62-kw aural. Antenna: 1270-ft. above av. terrain, 1255-ft. above ground, 2032-ft. above sea level.

Latitude 35° 48' 46.5"
Longitude 79° 50' 36.0"

Transmitter: 1.2-mi. SE of Sophia, NC.

News Services: AP, UPI, ABC.

Satellite Earth Station: Common Carrier; Microdyne, 7-meter; Microdyne receivers.

Ownership: Gulf Broadcast Group, 100%. For other interests, see Group Ownership of TV Stations.

Began Operation: October 14, 1963. Sale to present owner by Southern Bcstg. Co. approved by FCC June 16, 1978.

Represented (sales): MMT Sales Inc.

Represented (legal): Arnold & Porter.

Represented (engineering): Smith & Powstenko.

Personnel:

JOHN PURCELL, president & general manager.
FRANK TERRY, controller.
LARRY STIREWALT, news director.
JOHN COTTINGHAM, general sales manager.
KENNY GONZALEZ, program manager.
ROSS MASON, chief engineer.

Highest 30 Sec. Rate (Jan. 1, 1984): \$2000.

NETWORK BASE HOURLY RATE: \$1050.

Total Households: © MSI Consumer Market Data as of 1/1/84 TV Homes: TV% and Circulation © 1984 Arbitron County coverage based on Arbitron study.

Net Weekly Circulation	State County	Total Households	TV Households	%
50% & Over				
NORTH CAROLINA				
	Alamance	37,600	37,300	99
	Alleghany	3,900	3,800	97
	Ashe	8,700	8,500	98
	Caswell	6,800	6,700	99
	Chatham	13,000	12,800	98
	Davidson	43,200	42,700	99
	Davie	9,500	9,300	98
	Forsyth	96,900	96,000	99
	Guilford	121,700	120,700	99
	Iredell	31,200	30,800	99
	Montgomery	8,300	8,200	99
	Moore	20,900	20,500	98
	Randolph	35,700	35,300	99
	Rockingham	31,800	31,500	99
	Rowan	38,200	37,800	99
	Stokes	12,600	12,400	98
	Surry	22,700	22,400	99
	Watauga	11,900	11,700	98
	Wilkes	22,100	21,700	98
	Yadkin	10,900	10,700	98
VIRGINIA				
	Henry	27,400	27,100	99
	Patrick	6,500	6,400	98



WGHP-TV BPCT-2579 Granted 10/3/62 © American Map Corp. 14244

Net Weekly Circulation	State County	Total Households	TV Households	%
NORTH CAROLINA				
Between 25-49%				
	Alexander	9,400	9,300	99
	Anson	8,900	8,700	98
	Lee	13,700	13,500	98
	Orange	30,500	29,900	98
	Richmond	17,200	17,000	99
	Scotland	11,200	11,000	98
	Stanly	18,500	18,300	99
VIRGINIA				
	Carroll	12,600	12,300	98
	Grayson	6,200	6,100	98
	Pittsylvania	41,500	40,900	99
NORTH CAROLINA				
Between 5-24%				
	Avery	5,200	5,100	98
	Cabarrus	32,700	32,400	99
	Caldwell	25,400	25,100	99
	Durham	59,900	59,100	99
	Harnett	21,700	21,400	99
	Hoke	6,600	6,500	98
	Person	10,500	10,400	99
	Warren	5,500	5,400	98
SOUTH CAROLINA				
	Chesterfield	13,700	13,400	98
	Marlboro	10,400	10,200	98
VIRGINIA				
	Floyd	4,500	4,400	98
	Franklin	12,900	12,700	98
	Halifax	12,400	12,100	98
	Wythe	9,600	9,400	98
Station Totals		1,022,200	1,008,900	98
Net Weekly Circulation (1984)				588,500
Average Daily Circulation (1984)				319,100

For Explanation of Arbitron Data, see page 14

North Carolina—Greensboro

WLXI-TV

Ch. 61

Network Service: None, independent.

Licensee: Consolidated Bcstg. Corp.

Studio: 2101-D Patterson, Greensboro 27407.

Mailing Address: Box TV 61 Greensboro, NC 27420-6161.

Telephone: 919-855-5610.

Technical Facilities: Channel No. 61 (752-758 MHz). Authorized power: 500-kw max. visual, 50-kw max. aural. Antenna: 564-ft. above av. terrain, 489-ft. above ground, 1449-ft. above sea level.

Latitude 36° 08' 58"
Longitude 80° 03' 21"

Transmitter: 2-mi. NE of Kernersville.

Ownership: William Satterfield, 49%; Gary S. Smithwick, 25.5%; Harrell Powell Jr., 25.5%.

Began Operation: March 5, 1984.

Represented (legal): Gary S. Smithwick.

Personnel:

RICHARD C. SNOWDON, general manager.

Highest 30 Sec. Rate: \$75.

State Public/Educational Stations are listed in a Directory following Commercial Stations



We can bring you communication news at the touch of a button!

TELEVISION DIGEST INC. now offers you the timeliness and ease of electronic delivery. Industry news and information are now instantly accessible with obvious benefits to you.



COMMUNICATIONS DAILY — Daily newsletter covering all aspects of electronic communications including telephone and data communications, cable TV, teleconferencing, electronic publishing and emerging technologies.



TELEVISION DIGEST with CONSUMER ELECTRONICS — Weekly newsletter presenting the most up-to-the-minute news, trends and developments in the television, cable, broadcasting and consumer electronics fields.



VIDEO WEEK — Weekly newsletter reporting the latest news on program sales and distribution for videocassettes, discs, pay TV and allied media.



SATELLITE WEEK — Weekly newsletter covering the latest developments in satellite broadcasting, telecommunications, earth observation and space industrialization.



PUBLIC BROADCASTING REPORT — Bi-weekly newsletter that supplies impartial, analytical news and information on public broadcasting, including funding, technical and regulatory news.

**TELEVISION
DIGEST INC.**

For more information, call or write:

Television Digest, Inc.
1836 Jefferson Place, NW
Washington, DC 20036
202-872-9200

North Carolina—Greensboro—High Point & Winston-Salem

WXII

Ch. 12

WXII 12



KATZ AMERICAN

PULITZER BROADCASTING COMPANY

Network Service: NBC.

Licensee: Pulitzer Bcstg. Co., Box 11847, Winston-Salem 27116

Studio: 700 Coliseum Dr., Winston-Salem, NC 27106.

Telephone: 919-721-9944. **TWX:** 510-931-3676.

Technical Facilities: Channel No. 12 (204-210 MHz). Authorized power: 316-kw visual, 63.5-kw aural. Antenna: 1980-ft. above av. terrain, 680-ft. above ground, 3095-ft. above sea level.

Latitude 36° 22' 31"

Longitude 80° 22' 27"

Transmitter: Sauratown Mtn., 7-mi. N of King, NC.

News Services: AP, UPI, CNN, NBC.

Satellite Earth Station: STS, 3.5-meter; Drake receivers.

Ownership: Pulitzer Broadcasting Co. For other interests, see Group Ownership of TV Stations.

Began Operation: Sept. 30, 1953. Sale to Multimedia by Triangle Bcstg. Corp. approved by FCC Sept. 7, 1972 (*Television Digest* Vol. 11:44; 12:37). Exchanged by Multimedia with WFBC-TV Greenville, SC for KSDK, St. Louis, MO (Vol. 21:12; 22:1; 23:8)

Represented (sales): Katz Television.

Represented (legal): Marmet & McCombs, P.C.

Represented (engineering): A. D. Ring & Associates.

Personnel:

KEN J. ELKINS, president & chief exec. officer, Pulitzer Bcstg. Co
REYNARD A. CORLEY, vice president & general manager.
DAVID SUMMERS, general sales manager.
DAVID EMERY, news director.
JERRY KENION, promotion manager.
HENRY HUNT, director of engineering.

Highest 30 Sec. Rate (June 27, 1984): \$1650.

NETWORK BASE HOURLY RATE: \$1175.

Total Households: © MSI Consumer Market Data as of 1/1/84 TV Homes: TV% and Circulation © 1984 Arbitron County coverage based on Arbitron study.

Net Weekly Circulation	State County	Total Households	TV Households	%
NORTH CAROLINA				
50% & Over	Alamance	37,600	37,300	99
	Alleghany	3,900	3,800	97
	Caswell	6,800	6,700	99
	Davidson	43,200	42,700	99
	Davie	9,500	9,300	98
	Forsyth	96,900	96,000	99
	Guilford	121,700	120,700	99
	Iredell	31,200	30,800	99
	Randolph	35,700	35,300	99
	Rockingham	31,800	31,500	99
	Rowan	38,200	37,800	99
	Stokes	12,600	12,400	98
	Surry	22,700	22,400	99
	Watauga	11,900	11,700	98
	Wilkes	22,100	21,700	98



Net Weekly Circulation	State County	Total Households	TV Households	%
50% & Over	Yadkin	10,900	10,700	98
VIRGINIA				
	Carroll	12,600	12,300	98
	Grayson	6,200	6,100	98
	Henry	27,400	27,100	99
	Patrick	6,500	6,400	98
	Pittsylvania	41,500	40,900	99
NORTH CAROLINA				
Between 25-49%	Alexander	9,400	9,300	99
	Ashe	8,700	8,500	98
	Montgomery	8,300	8,200	99
	Person	10,500	10,400	99
	Stanly	18,500	18,300	99
NORTH CAROLINA				
Between 5-24%	Avery	5,200	5,100	98
	Burke	27,800	27,500	99
	Cabarrus	32,700	32,400	99
	Caldwell	25,400	25,100	99
	Catawba	40,300	40,000	99
	Chatham	13,000	12,800	98
	Hoke	6,600	6,500	98
	Lee	13,700	13,500	99
	Lincoln	16,300	16,200	99
	Mc Dowell	13,200	13,000	98
	Moore	20,900	20,500	98
	Orange	30,500	29,900	98
	Scotland	11,200	11,000	98
SOUTH CAROLINA				
	Marlboro	10,400	10,200	98
VIRGINIA				
	Bedford	14,700	14,500	98
	Bland	2,300	2,200	96
	Floyd	4,500	4,400	98
	Franklin	12,900	12,700	98
(Continued on page 695)				
Station Totals		1,071,300	1,057,700	98
Net Weekly Circulation (1984)				578,400
Average Daily Circulation (1984)				309,400

North Carolina—Greenville

WNCT-TV

Ch. 9

Network Service: CBS.

Licensee: Roy H. Park Broadcasting Inc., Box 898, Greenville 27834.

Studio: 3221 Evans St., Greenville, NC 27834.

Telephone: 919-756-3180. **TWX:** 510-929-1616.

Technical Facilities: Channel No. 9 (186-192 MHz). Authorized power: 316-kw visual, 31.6-kw aural. Antenna: 1890-ft. above av. terrain, 2000-ft. above ground, 2028-ft. above sea level.

Latitude 35° 21' 55"
Longitude 77° 23' 38"

Transmitter: Hwy. 118, 2.5-mi. E of Grifton.

AM Affiliate: WNCT, 10-kw, 1070 kHz (CBS).

FM Affiliate: WNCT-FM, 100-kw, 107.9 MHz (No. 300), 1710-ft. (CBS).

News Services: AP, CBS.

Ownership: Park Broadcasting Inc. owns the licensees of WNCT-AM-FM, Greenville, NC; WDEF-TV-AM-FM, Chattanooga, TN; WJHL-TV, Johnson City, TN; WTVR-TV-AM-FM, Richmond, VA; WSLS-TV, Roanoke, VA; WUTR(TV), Utica, NY; WBMG(TV), Birmingham, AL; WNAX(AM), Yankton, SD; KRSI(AM) & KFMX(FM), St. Louis Park, MN; WHEN & WONO(FM), Syracuse, NY; KWJJ(AM) & KJIB(FM), Portland, OR & KEZX(FM), Seattle, WA. Park also owns outdoor advertising firms in Binghamton, Ogdensburg, Utica-Rome, Elmira-Corning, Ithaca-Auburn, NY & Scranton-Wilkes-Barre, PA. For Park Newspapers, see listing under Newspaper Ownership of TV Stations.

Began Operation: Dec. 22, 1953. Sale to present owner by Carolina Bcstg. System Inc. approved by FCC Feb. 7, 1962 (**Television Digest**, Vol. 2:7).

Represented (sales): Blair Television.

Represented (legal): McKenna, Wilkinson & Kittner.

Represented (engineering): Jansky & Bailey.

Personnel:

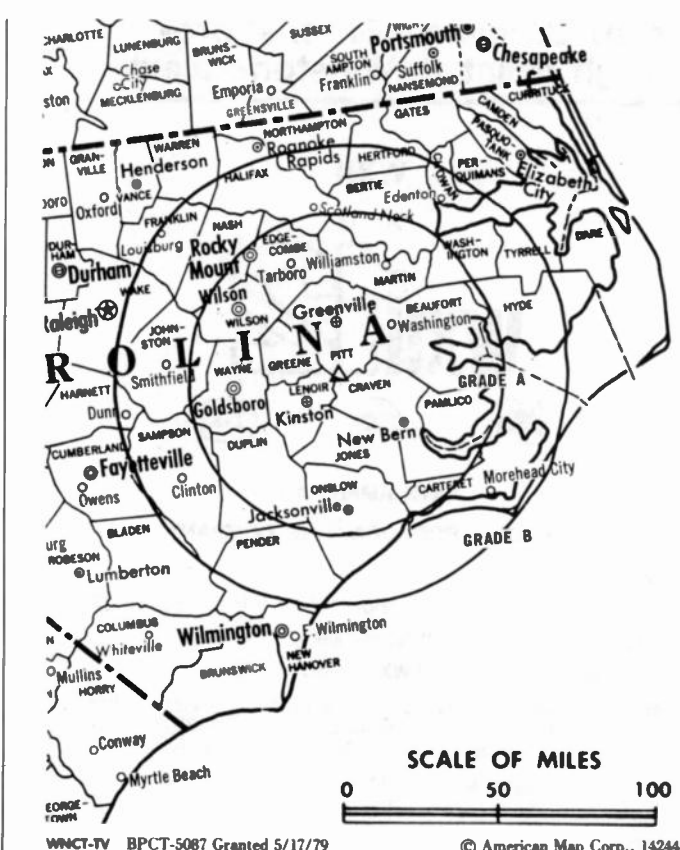
MARVIN CHAUVIN, vice president & general manager.
ROBERT PERETIC, general sales manager.
LUTHER GRIFFIN, regional sales manager.
WILLIAM MORRISSETTE, business manager.
LARRY STEPHENSEN, local sales manager.
SHIRLEY DALE, program director.
HEBER ADAMS, chief engineer.

Rates: On request.

NETWORK BASE HOURLY RATE: \$835.

Total Households: © MSI Consumer Market Data as of 1/1/84 TV Homes: TV% and Circulation © 1984 Arbitron County coverage based on Arbitron study.

Net Weekly Circulation	State County	Total Households	TV Households	%
NORTH CAROLINA				
50% & Over	Beaufort	15,200	15,000	99
	Bertie	7,200	7,000	97
	Carteret	17,000	16,800	99
	Craven	25,200	24,900	99
	Duplin	14,600	14,300	98
	Edgecombe	19,300	19,000	98
	Greene	5,500	5,400	98
	Halifax	19,100	18,600	98
	Hyde	2,100	2,000	95
	Jones	3,200	3,200	98
	Lenoir	21,500	21,200	99



Net Weekly Circulation	State County	Total Households	TV Households	%
50% & Over	Martin	8,800	8,700	99
	Nash	25,300	24,900	98
	Northampton	7,200	7,000	97
	Onslow	32,300	32,000	99
	Pamlico	3,800	3,700	99
	Pender	8,200	8,000	98
	Pitt	33,600	33,100	99
	Tyrrell	1,400	1,400	100
	Washington	5,100	5,000	98
	Wayne	35,000	34,500	99
Wilson	23,100	22,700	98	
NORTH CAROLINA				
Between 25-49%	Chowan	4,900	4,800	98
	Dare	6,300	6,100	97
	Hertford	7,800	7,700	99
	Johnston	26,600	26,200	98
	Sampson	17,900	17,600	98
NORTH CAROLINA				
Between 5-24%	Bladen	11,000	10,700	97
	Brunswick	14,300	14,000	98
	Franklin	10,700	10,500	98
	Lee	13,700	13,500	99
	New Hanover	41,100	40,600	99
	Pasquotank	10,400	10,200	98
	Vance	13,000	12,800	98
	Wake	120,000	118,700	99
	Warren	5,500	5,400	98
	VIRGINIA			
Brunswick	5,100	5,000	98	
Station Totals		642,000	632,200	98
Net Weekly Circulation (1984)				330,200
Average Daily Circulation (1984)				194,100

North Carolina—Hickory

WHKY-TV

Ch. 14

Network Service: None, independent.

Licensee: Catawba Valley Bcstg. Co., Box 1059, Hickory, NC 28603.

Studio: 526 Main Ave. SE, Hickory, NC 28601.

Telephone: 704-322-5115.

Technical Facilities: Channel No. 14 (470-476 MHz). Authorized power: 656.1-kw max. visual, 66-kw max. aural. Antenna: 600-ft. above av. terrain, 487-ft. above ground, 1652-ft. above sea level.

Latitude 35° 43' 57"
Longitude 81° 19' 52"

Transmitter: 526 Main Ave. SE.

AM Affiliate: WHKY, 5-kw, 1290 kHz.

FM Affiliate: WHKY-FM, 14.8-kw, 102.9 MHz (No. 275), 325-ft.

News Service: UPI.

Satellite Earth Station: Prodelin; 4.6-meter.

Ownership: Long Family, 51%; others.

Began Operation: Feb. 14, 1968.

Represented (sales): Spot Time Ltd.

Represented (legal): Miller & Fields.

Personnel:

THOMAS E. LONG, station manager & general sales manager.
JEFFREY B. LONG, program & national sales manager.
THOMAS E. LONG JR., chief engineer.
JAMES O. CARR, news director.

Highest One Hour Rate (Aug. 1983): \$320.

Highest 30 Sec. Rate (Aug. 1983): \$43.

Total Households: © MSI Consumer Market Data as of 1/1/84 TV Homes: TV% and Circulation © 1984 Arbitron County coverage based on Arbitron study.

Net Weekly Circulation	State County	Total Households	TV Households	%
NORTH CAROLINA				
Between 5-24%	Alexander	9,400	9,300	99
	Burke	27,800	27,500	99
	Caldwell	25,400	25,100	99
	Catawba	40,300	40,000	99
	Lincoln	16,300	16,200	99
Station Totals		119,200	118,100	99
Net Weekly Circulation (1984)			20,000	
Average Daily Circulation (1984)			5,900	



TV Radio

Newspaper CATV

Robert W. Rounsaville & Associates

MEDIA BROKERS AND CONSULTANTS

P.O. BOX 11898
ATLANTA, GA
(404) 261-3000
1-800-531-1500

P.O. BOX 2991
ORLANDO, FL
(305) 423-9426
1-800-328-3500

North Carolina—New Bern

WCTI

Ch. 12

(Also serves Greenville and Washington, NC)

Network Service: ABC.

Licensee: Heritage Bcstg. Co.

Studio: Box 2325, Park Ave., Glenburnie Gardens, New Bern, NC 28560.

Telephone: 919-637-2111.

Technical Facilities: Channel No. 12 (204-210 MHz). Authorized power: 316-kw visual, 31.6-kw aural. Antenna: 1940-ft. above av. terrain, 1999-ft. above ground, 2049-ft. above sea level.

Latitude 35° 06' 18"
Longitude 77° 20' 15"

Transmitter: State Hwy. 41, N of Trenton, NC.

News Service: UPI.

Satellite Earth Stations: ADM, 6.1-meter; Avcom receivers.

Ownership: Mario Iacobelli, 80%; Robert N. Smith, 20%.

Began Operation: Sept. 7, 1963. Sale to present owner by Malrite Communications Group approved by FCC June 7, 1983. Sale to Malrite by Continental TV approved by FCC Oct. 14, 1976. Previous sale by Nathan Frank & Thomsland Inc. approved April 15, 1969.

Represented (sales): Katz Television.

Represented (legal): Hogan & Hartson.

Personnel:

- MARIO IACOPELLI, president.
- WILLIAM D. WEBB, vice president & general manager.
- RICK WARDELL, general sales manager.
- EILEEN CIESZKO, program director.
- JAY MOORE, news director.
- ROBERT THURBER, chief engineer.

Highest One Hour Rate (July 10, 1984): \$7500.

Highest 30 Sec. Rate (July 10, 1984): \$1500.

NETWORK BASE HOURLY RATE: \$375.

Total Households: © MSI Consumer Market Data as of 1/1/84 TV Homes: TV% and Circulation © 1984 Arbitron County coverage based on Arbitron study.

Net Weekly Circulation	State County	Total Households	TV Households	%
NORTH CAROLINA				
50% & Over	Beaufort	15,200	15,000	99
	Carteret	17,000	16,800	99
	Craven	25,200	24,900	99
	Duplin	14,600	14,300	98
	Greene	5,500	5,400	98
	Hyde	2,100	2,000	95
	Jones	3,200	3,200	98
	Lenoir	21,500	21,200	99
	Martin	8,800	8,700	99



WCTI BPCT-3831 Granted 1/4/67

© American Map Corp., 14244

Net Weekly Circulation	State County	Total Households	TV Households	%
50% & Over	Onslow	32,300	32,000	99
	Pamlico	3,800	3,700	99
	Pitt	33,600	33,100	99
	Tyrrell	1,400	1,400	100
	Washington	5,100	5,000	98
NORTH CAROLINA				
Between 25-49%	Bertie	7,200	7,000	97
	Edgecombe	19,300	19,000	98
	Nash	25,300	24,900	98
	Pender	8,200	8,000	98
	Sampson	17,900	17,600	98
	Wayne	35,000	34,500	99
	Wilson	23,100	22,700	98
NORTH CAROLINA				
Between 5-24%	Bladen	11,000	10,700	97
	Chowan	4,900	4,800	98
	Dare	6,300	6,100	97
	Halifax	19,100	18,600	98
Station Totals		366,600	360,600	98
Net Weekly Circulation (1984)				220,000
Average Daily Circulation (1984)				129,800

North Carolina—Raleigh

WLFL-TV

Ch. 22

Network Service: None, independent.

Licensee: Family Television Corp., 2410 Broad St., Durham 27704.

Studio: 2410 Broad St., Durham, NC 27704.

Telephone: 919-471-4461.

Mailing Address: Box 15366, Durham, NC 27704.

Technical Facilities: Channel No. 22 (518-524 MHz). Authorized power: 1416-kw visual, 142-kw aural. Antenna: 1148-ft. above av. terrain, 1057-ft. above ground, 1527-ft. above sea level.

Latitude 35° 42' 51.5"
Longitude 78° 49' 00.5"

Transmitter: State Rd. 1010, 1-mi. E of Apex.

News Service: AP, CNN, INN.

Satellite Earth Stations: Bogner, 7-meter; Microdyne receivers.

Ownership: N. Grant Cotton, pres.-treas., 50.5%; Ladson L. Leathers, exec. v.p., 25.5%; others, none with as much as 5%.

Began Operation: Dec. 18, 1981.

Represented (sales): Seltel Inc.

Represented (legal): Reddy, Begley & Martin.

Personnel:

N. GRANT COTTON, president & general manager.
L. L. LEATHERS, executive vice president.
LON MIROLLI, vice president & general sales manager.
DOUG PARSONS, national sales manager.
DALLAS LLOYD, chief engineer.

Highest 30 Sec. Rate (July 6, 1984): \$180.

Total Households: © MSI Consumer Market Data as of 1/1/84 TV Homes: TV% and Circulation © 1984 Arbitron County coverage based on Arbitron study.

Net Weekly Circulation	State County	Total Households	TV Households	%
NORTH CAROLINA				
50% & Over	Durham	59,900	59,100	99
	Granville	11,000	10,800	98
	Harnett	21,700	21,400	99
	Johnston	26,600	26,200	98
	Lee	13,700	13,500	99
	Vance	13,000	12,800	98
NORTH CAROLINA				
Between 25-49%	Chatham	13,000	12,800	98
	Franklin	10,700	10,500	98
	Orange	30,500	29,900	98
	Person	10,500	10,400	99
	Wake	120,000	118,700	99
NORTH CAROLINA				
Between 5-24%	Alamance	37,600	37,300	99



Net Weekly Circulation	State County	Total Households	TV Households	%
Between 5-24%	Cumberland	81,300	80,300	99
	Hoke	6,600	6,500	98
	Moore	20,900	20,500	98
	Nash	25,300	24,900	98
	Sampson	17,900	17,600	98
	Warren	5,500	5,400	98
	Wayne	35,000	34,500	99
Wilson	23,100	22,700	98	
Station Totals		583,800	575,800	98
Net Weekly Circulation (1984)			199,900	
Average Daily Circulation (1984)			83,100	

Robert W. Rounsaville & Associates
MEDIA BROKERS AND CONSULTANTS
 ATLANTA: 1-800-531-1500 ORLANDO: 1-800-328-3500

North Carolina—Durham-Raleigh

WPTF-TV

Ch. 28

Network Service: NBC.

Licensee: Durham Life Broadcasting Inc., Box 1511, 410 S. Salisbury St., Raleigh, NC 27602.

Studio: 410 S. Salisbury St., Raleigh, NC 27602.

Telephone: 919-832-8311. **TWX:** 510-928-1852.

Technical Facilities: Channel No. 28 (554-560 MHz). Authorized power: 5000-kw max. & 3720-kw horizontal visual, 372-kw horizontal aural. Antenna: 1300-ft. above av. terrain, 1240-ft. above ground, 1700-ft. above sea level.

Latitude 35° 43' 00"
Longitude 78° 48' 31"

Transmitter: Intersection of State Rds. 1010 & 1379, near Apex, NC.

Satellite Earth Stations: Harris, 6-meter & 3-meter; Pinzone, 5-meter; Pinzone & Harris receivers

News Services: AP, UPI, NBC.

Ownership: Durham Corp., 100%. George Wombie, chmn.; Felton Coley, pres.; Sonja M. Stephenson, asst. secy., Durham Life Bcstg. is licensee of WPTF & WQDR(FM), Raleigh, NC; WEWO & WSTS(FM), Laurinburg, NC. Durham Corp. owns 3.5% of Jefferson-Pilot Corp., see Group Ownership of TV Stations.

Began Operation: Nov. 4, 1968. Sale to present owner by R. O., K. R. & Robinson O. Everett, et al., approved by FCC May 19, 1977 (**Television Digest**, Vol. 17:5).

Represented (sales): TeleRep Inc.

Represented (legal): Tharrington, Smith & Hargrove.

Represented (engineering) Moffet, Larson & Johnson.

Personnel:

ROBERT BUTLER, vice president & general manager.
ASA SPAULDING JR., vice president & public affairs director.
ROBERT BUSELLI, general sales manager.
DANIEL SCHER, national sales manager.
WILBUR W. BRANN, director of engineering & operations.
BOB WOLFE, program manager.
BILL RAMSEY, production manager.
ROY CARDEN, news director.
KALEN JOHNSON, promotion manager.

Highest 30 Sec. Rate (July 6, 1984): \$850.

NETWORK BASE HOURLY RATE: \$800.

Total Households: © MSI Consumer Market Data as of 1/1/84 TV Homes: TV% and Circulation © 1984 Arbitron County coverage based on Arbitron study.

Net Weekly Circulation	State County	Total Households	TV Households	%
50% & Over	NORTH CAROLINA			
	Chatham	13,000	12,800	98
	Durham	59,900	59,100	99
	Franklin	10,700	10,500	98
	Granville	11,000	10,800	98
	Harnett	21,700	21,400	99
	Johnston	26,600	26,200	98
	Lee	13,700	13,500	99



WPTF-TV BMPCT-7758 Granted 8/17/78

© American Map Corp., 14244

Net Weekly Circulation	State County	Total Households	TV Households	%
50% & Over	Orange	30,500	29,900	98
	Person	10,500	10,400	99
	Vance	13,000	12,800	98
	Wake	120,000	118,700	99
NORTH CAROLINA				
Between 25-49%	Alamance	37,600	37,300	99
	Moore	20,900	20,500	98
	Wayne	35,000	34,500	99
NORTH CAROLINA				
Between 5-24%	Caswell	6,800	6,700	99
	Cumberland	81,300	80,300	99
	Edgecombe	19,300	19,000	98
	Greene	5,500	5,400	98
	Hoke	6,600	6,500	98
	Montgomery	8,300	8,200	99
	Nash	25,300	24,900	98
	Randolph	35,700	35,300	99
	Sampson	17,900	17,600	98
	Scotland	11,200	11,000	98
Warren	5,500	5,400	98	
Wilson	23,100	22,700	98	
VIRGINIA				
Mecklenburg	10,400	10,200	98	
Station Totals		681,000	671,600	98
Net Weekly Circulation (1984)			318,800	
Average Daily Circulation (1984)			157,000	

North Carolina—Raleigh-Durham

WRAL-TV

Ch. 5

Network Service: ABC.

Licensee: Capitol Bcstg. Co. Inc., 2619 Western Blvd., Box 12000, Raleigh, NC 27605.

Studio & Offices: 2619 Western Blvd.

Telephone: 919-828-2511. **TWX:** 510-928-1833.

Mailing Address: Box 12000, Raleigh, NC 27605.

Technical Facilities: Channel No. 5 (76-82 MHz). Authorized power: 95.5-kw visual, 15-kw aural. Antenna: Circularly polarized, 1990-ft. above av. terrain, 2000-ft. above ground, 2340-ft. above sea level.

Latitude 35° 40' 35"
Longitude 78° 32' 09"

Transmitter: 1.6-mi. SE of Auburn.

FM Affiliate: WRAL-FM, 250-kw, 101.5 MHz (No. 268), 990-ft.

News Services: AP, UPI.

Satellite Earth Stations: Scientific-Atlanta, 10-meter; Scientific-Atlanta receivers.

Ownership: Estate of A. J. Fletcher, 21.28%; James F. Goodman, pres., 48.87%; Ray H. Goodman III, 20.27%; Marjorie L. Fletcher, 3.49%; others, none with as much as 1%. Capitol Bcstg. also owns WHTN & WKEE(FM), Huntington, WV; KISS(FM), San Antonio, TX; WRNL & WRXL(FM), Richmond, VA; WDRV & WLWV(FM), Statesville, NC; KBEQ(FM), Kansas City, MO.

Began Operation: Dec. 15, 1956.

Represented (sales): Katz Television.

Represented (legal): Fletcher, Heald & Hildreth.

Personnel:

JIM GOODMON, president.
JOHN GREENE, senior vice president & general manager.
PAUL QUINN, general sales manager.
NEIL KUVIN, station manager.
WALTIE RASULALA, public affairs manager.
RON PRICE, news & communications manager.
PAUL POPE, production & operations manager.
TED LESTER, manager of engineering.

Highest 30 Sec. Rate (March 13, 1983): \$3000.

NETWORK BASE HOURLY RATE: \$1575.

Total Households: © MSI Consumer Market Data as of 1/1/84 TV Homes: TV% and Circulation © 1984 Arbitron County coverage based on Arbitron study.

Net Weekly Circulation	State County	Total Households	TV Households	%
50% & Over				
NORTH CAROLINA				
	Caswell	6,800	6,700	99
	Chatham	13,000	12,800	98
	Cumberland	81,300	80,300	99
	Duplin	14,600	14,300	98
	Durham	59,900	59,100	99
	Edgecombe	19,300	19,000	98
	Franklin	10,700	10,500	98
	Granville	11,000	10,800	98
	Greene	5,500	5,400	98
	Halifax	19,100	18,600	98
	Harnett	21,700	21,400	99
	Hoke	6,600	6,500	98
	Johnston	26,600	26,200	98
	Lee	13,700	13,500	99
	Moore	20,900	20,500	98
	Nash	25,300	24,900	98
	Northampton	7,200	7,000	97
	Orange	30,500	29,900	98
	Person	10,500	10,400	99
	Robeson	33,700	33,000	98
	Sampson	17,900	17,600	98
	Scotland	11,200	11,000	98



WRAL-TV BMPCT-7707 Granted 3/23/78

© American Map Corp., 14244

Net Weekly Circulation	State County	Total Households	TV Households	%
50% & Over				
	Vance	13,000	12,800	98
	Wake	120,000	118,700	99
	Warren	5,500	5,400	98
	Wayne	35,000	34,500	99
	Wilson	23,100	22,700	98
VIRGINIA				
	Mecklenburg	10,400	10,200	98
Between 25-49%				
NORTH CAROLINA				
	Alamance	37,600	37,300	99
	Bertie	7,200	7,000	97
	Bladen	11,000	10,700	97
	Lenoir	21,500	21,200	99
	Martin	8,800	8,700	99
	New Hanover	41,100	40,600	99
	Onslow	32,300	32,000	99
	Pitt	33,600	33,100	99
VIRGINIA				
	Brunswick	5,100	5,000	98
	Halifax	12,400	12,100	98
Between 5-24%				
NORTH CAROLINA				
	Brunswick	14,300	14,000	98
	Columbus	18,400	18,000	98
	Dare	6,300	6,100	97
	Hertford	7,800	7,700	99
	Montgomery	8,300	8,200	99
	Pender	8,200	8,000	98
	Randolph	35,700	35,300	99
	Richmond	17,200	17,000	99
	Rockingham	31,800	31,500	99
SOUTH CAROLINA				
	Dillon	9,900	9,700	98
	Marlboro	10,400	10,200	98
VIRGINIA				
	Greensville	5,300	5,200	98
	Henry	27,400	27,100	99
	Patrick	6,500	6,400	98
	Pittsylvania	41,500	40,900	99
Station Totals		1,133,600	1,116,700	98
Net Weekly Circulation (1984)				692,200
Average Daily Circulation (1984)				438,800

North Carolina—Durham-Raleigh-Fayetteville

WTVD

Ch. 11

Network Service: CBS.

Licensee: Capital Cities Communications Inc., Box 2009, Durham 27702.

Studio: 411 Liberty St., Durham, NC 27702.

Telephone: 919-683-1111. **TWX:** 510-927-1810.

Raleigh Office: Box 1950, Raleigh, NC 27602.

Fayetteville Office: 225 Green St., Fayetteville, NC 28301. Telephone: 919-323-5883.

Mailing Address: Box 2009, Durham, NC 27702.

Technical Facilities: Channel No. 11 (198-204 MHz). Authorized power: 316-kw visual, 47.4-kw aural. Antenna: 1990-ft. above av. terrain, 2000-ft. above ground, 2317-ft. above sea level.

Latitude 35° 40' 05"
Longitude 78° 31' 58"

Transmitter: 4-mi. NW of Clayton, 2-mi. SE of Auburn, NC.

News Services: AP, UPI.

Satellite Earth Station: Harris, 9.1-meter; Harris receivers.

Ownership: Capital Cities Communications Inc., see Group Ownership of TV Stations.

Began Operation: September 2, 1954. Sale to present owners by principal stockholders Harmon L. & Virginia D. Duncan, J. Floyd Fletcher and WDNC(AM) approved by FCC May 22, 1957 (*Television Digest*, Vol. 13:14, 21).

Represented (sales): Blair Television.

Represented (legal): Wilmer, Cutler & Pickering.

Represented (engineering): Moffet, Larson & Johnson, P.C.

Personnel:

- PAUL BURES, president & general manager.
- DENIS J. O'CONNOR, general sales manager.
- JON MILLER, director of programming.
- NED WARWICK, news director.
- CHRISTLE SWAIN, community relations & station affairs manager.
- ED WALL, chief engineer.
- WILLIAM HIGGS, business manager.
- MARIE BROWN, sales service manager.
- JOHN DAWSON, director of creative services.

Rates: Not available.

Total Households: © MSI Consumer Market Data as of 1/1/84 TV Homes: TV% and Circulation © 1984 Arbitron County coverage based on Arbitron study.

Net Weekly Circulation	State County	Total Households	TV Households	%
50% & Over	NORTH CAROLINA			
	Chatham	13,000	12,800	98
	Cumberland	81,300	80,300	99
	Durham	59,900	59,100	99
	Edgecombe	19,300	19,000	98
	Franklin	10,700	10,500	98
	Granville	11,000	10,800	98
	Greene	5,500	5,400	98
	Halifax	19,100	18,600	98
	Harnett	21,700	21,400	99
	Hoke	6,600	6,500	98
	Johnston	26,600	26,200	98
	Lee	13,700	13,500	99
	Moore	20,900	20,500	98
	Nash	25,300	24,900	98
	Orange	30,500	29,900	98
	Person	10,500	10,400	99
	Sampson	17,900	17,600	98
	Scotland	11,200	11,000	98
Vance	13,000	12,800	98	



WTVD BPCT-5161 Granted 9/1/78

© American Map Corp., 14244

Net Weekly Circulation	State County	Total Households	TV Households	%	
50% & Over	Wake	120,000	118,700	99	
	Warren	5,500	5,400	98	
	Wayne	35,000	34,500	99	
	Wilson	23,100	22,700	98	
VIRGINIA					
	Mecklenburg	10,400	10,200	98	
NORTH CAROLINA					
Between 25-49%	Alamance	37,600	37,300	99	
	Bladen	11,000	10,700	97	
	Caswell	6,800	6,700	99	
	Duplin	14,600	14,300	98	
	Lenoir	21,500	21,200	99	
	New Hanover	41,100	40,600	99	
	Onslow	32,300	32,000	99	
	Pender	8,200	8,000	98	
	Pitt	33,600	33,100	99	
	Robeson	33,700	33,000	98	
SOUTH CAROLINA					
	Marlboro	10,400	10,200	98	
VIRGINIA					
	Halifax	12,400	12,100	98	
NORTH CAROLINA					
Between 5-24%	Brunswick	14,300	14,000	98	
	Columbus	18,400	18,000	98	
	Hertford	7,800	7,700	99	
	Martin	8,800	8,700	99	
	Montgomery	8,300	8,200	99	
	Northampton	7,200	7,000	97	
	Randolph	35,700	35,300	99	
	Richmond	17,200	17,000	99	
	VIRGINIA				
		Brunswick	5,100	5,000	98
	Greensville	5,300	5,200	98	
	Lunenburg	4,300	4,200	98	
	Patrick	6,500	6,400	98	
	Pittsylvania	41,500	40,900	99	
Station Totals		1,055,300	1,039,500	98	
Net Weekly Circulation (1984)			630,300		
Average Daily Circulation (1984)			369,500		

North Carolina—Washington-Greenville-New Bern

WITN-TV

Ch. 7

Network Service: NBC.

Licensee: WITN-TV Inc., Box 468, Washington, NC 27889.

Studio: 2.5-mi. S of Washington on U.S. 17.

Telephone: 919-946-3131. **TWX:** 510-924-1834.

Mailing Address: Box 468, Washington, NC 27889.

Technical Facilities: Channel No. 7 (174-180 MHz). Authorized power: 316-kw visual, 31-kw aural. Antenna: Circularly-polarized, 1950-ft. above av. terrain, 2000-ft. above ground, 2028-ft. above sea level.

Latitude 35° 21' 55"
Longitude 77° 23' 38"

Transmitter: Hwy. 118, 2.5-mi. E of Grifton.

News Services: AP, NBC.

Satellite Earth Stations: Scientific-Atlanta, 7-meter; Harris, 6-meter & 3-meter; Scientific-Atlanta receivers.

Ownership: W. R. Roberson Jr. & family, 61%; William S. Page, 25%; W. E. Barnes, 10%; others, 4%.

Began Operation: Sept. 28, 1955.

Represented (sales): Seltel Inc.

Represented (legal): Booth & Freret.

Represented (engineering): Cohen & Dippell.

Personnel:

- W. R. ROBERSON JR., chairman & chief executive officer.
- DICK PAUL, president & chief operating officer.
- ROBERT S. CULLER, vice president & general sales manager.
- FRANCES W. WILLIAMS, vice president, administration.
- FRANCIS X. BRADY, regional sales manager.
- FRANK DRAKE, local sales manager.
- PAUL OUGHTON, vice president, operations.
- A. E. MANNING, vice president, engineering.
- HELEN S. JACKSON, sales service director.
- JOHN RATCLIFFE III, production manager.
- ROBERT F. PERRY, news director.
- KAY CURRIE, women's director.

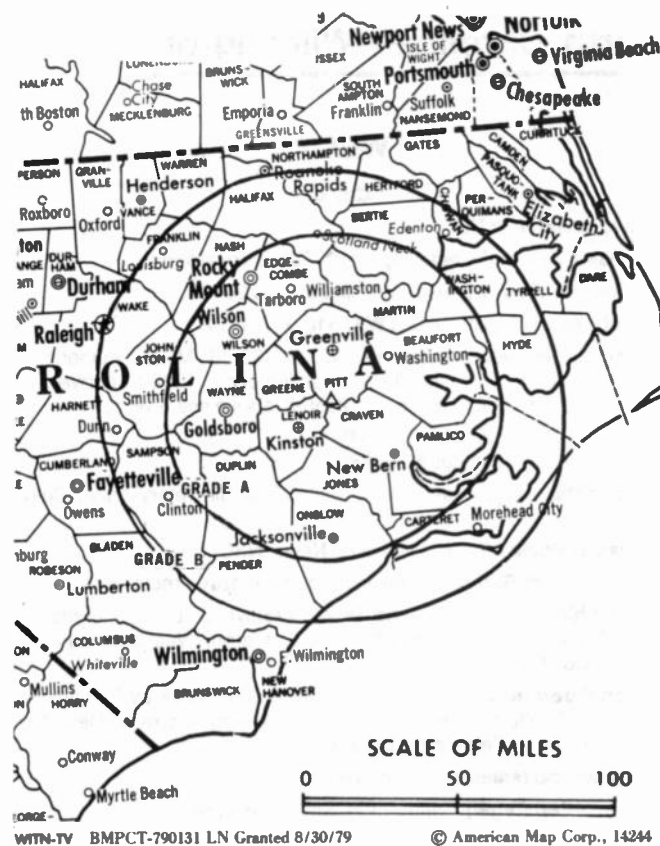
Highest One Hour Rate: \$2000.

Highest 30 Sec. Rate (July 1, 1984): \$575.

NETWORK BASE HOURLY RATE: \$1100.

Total Households: © MSI Consumer Market Data as of 1/1/84 TV Homes: TV% and Circulation © 1984 Arbitron County coverage based on Arbitron study.

Net Weekly Circulation	State County	Total Households	TV Households	%
50% & Over				
	Beaufort	15,200	15,000	99
	Bertie	7,200	7,000	97
	Carteret	17,000	16,800	99
	Craven	25,200	24,900	99
	Duplin	14,600	14,300	98
	Edgecombe	19,300	19,000	98
	Greene	5,500	5,400	98
	Halifax	19,100	18,600	98
	Hyde	2,100	2,000	95
	Johnston	26,600	26,200	98
	Jones	3,200	3,200	98
	Lenoir	21,500	21,200	99
	Martin	8,800	8,700	99



WITN-TV BMPCT-790131 LN Granted 8/30/79 © American Map Corp., 14244

Net Weekly Circulation	State County	Total Households	TV Households	%
50% & Over				
	Nash	25,300	24,900	98
	Northampton	7,200	7,000	97
	Onslow	32,300	32,000	99
	Pamlico	3,800	3,700	99
	Pitt	33,600	33,100	99
	Tyrrell	1,400	1,400	100
	Washington	5,100	5,000	98
	Wayne	35,000	34,500	99
	Wilson	23,100	22,700	98
NORTH CAROLINA				
Between 25-49%				
	Chowan	4,900	4,800	98
	Dare	6,300	6,100	97
	Franklin	10,700	10,500	98
	Hertford	7,800	7,700	99
	Pender	8,200	8,000	98
	Sampson	17,900	17,600	98
	Vance	13,000	12,800	98
	Warren	5,500	5,400	98
NORTH CAROLINA				
Between 5-24%				
	Granville	11,000	10,800	98
	Harnett	21,700	21,400	99
	Lee	13,700	13,500	99
	Pasquotank	10,400	10,200	98
	Perquimans	3,700	3,600	97
	Wake	120,000	118,700	99
VIRGINIA				
	Brunswick	5,100	5,000	98
	Greensville	5,300	5,200	98
Station Totals		617,300	607,900	98
Net Weekly Circulation (1984)				346,900
Average Daily Circulation (1984)				198,800

North Carolina—Wilmington

WECT

Ch. 6

Network Service: NBC.

Licensee: Atlantic Telecasting Corp., 322 Shipyard Blvd.

Studio: 322 Shipyard Blvd., Wilmington, NC 28403.

Telephone: 919-791-8070. **TWX:** 510-937-0314.

Technical Facilities: Channel No. 6 (82-88 MHz). Authorized power: 100-kw visual, 20-kw aural. Antenna: 1930-ft. above av. terrain, 2000-ft. above ground, 2055-ft. above sea level.

Latitude 34° 34' 32"
Longitude 78° 26' 13"

Transmitter: State Hwy. 53, 1.1-mi. SE of Singletary Lake, Colly Twp.

News Services: AP, CNN Headline News, NBC.

Satellite Earth Station: Prodelin, 5-meter; Pinzone receivers.

Ownership: J. S. Brody, Leo Brody, Marilyn B. Lane, Marsha F. Schiff, Hynda B. Gerstenfeld, D. D. Cameron, Wachovia Bank & Trust Co. & others.

Began Operation: April 9, 1954. Sale of 60% stock by Richard A. Dunlea & wife to WNCT and James Jackson approved Dec. 11, 1957 by FCC (*Television Digest*, Vol. 13:44, 50).

Represented (sales): Katz Television.

Represented (legal): Tharrington, Smith & Hargrove.

Represented (engineering): Cohen & Dippell.

Personnel:

- WILLIAM H. CAMERON, chief operating officer.
- C. D. MARTIN JR., exec. vice president & general manager.
- JOE SCHLEGEL, vice president & sales manager.
- BILL ELKS, technical operation officer.
- ERNIE WHITMEYER, programming.
- ROBERT JORDON, production manager.
- DAVID GEORGE, news director.

Highest 30 Sec. Rate (July 9, 1984): \$1000.

Total Households: © MSI Consumer Market Data as of 1/1/84 TV Homes: TV% and Circulation © 1984 Arbitron County coverage based on Arbitron study.

Net Weekly Circulation	State County	Total Households	TV Households	%
50% & Over	NORTH CAROLINA			
	Bladen	11,000	10,700	97
	Brunswick	14,300	14,000	98
	Columbus	18,400	18,000	98
	Cumberland	81,300	80,300	99
	Duplin	14,600	14,300	98
	Hoke	6,600	6,500	98
	Moore	20,900	20,500	98
	New Hanover	41,100	40,600	99
	Onslow	32,300	32,000	99
	Pender	8,200	8,000	98
	Robeson	33,700	33,000	98
	Sampson	17,900	17,600	98
	Scotland	11,200	11,000	98



WECT BMPCT-800829KF Granted 11/4/80

© American Map Corp., 14244

Net Weekly Circulation	State County	Total Households	TV Households	%
50% & Over	SOUTH CAROLINA			
	Dillon	9,900	9,700	98
	Horry	40,000	39,200	98
	Marion	11,500	11,200	97
Between 25-49%	NORTH CAROLINA			
	Harnett	21,700	21,400	99
	Richmond	17,200	17,000	99
	Wayne	35,000	34,500	99
	SOUTH CAROLINA			
	Marlboro	10,400	10,200	98
Between 5-24%	NORTH CAROLINA			
	Anson	8,900	8,700	98
	Craven	25,200	24,900	99
	Lee	13,700	13,500	99
	Lenoir	21,500	21,200	99
	Montgomery	8,300	8,200	99
	SOUTH CAROLINA			
	Darlington	21,500	21,100	98
	Florence	38,900	38,300	99
	Georgetown	14,700	14,300	98
Station Totals		609,900	599,900	98
Net Weekly Circulation (1984)			349,100	
Average Daily Circulation (1984)			202,100	

North Carolina—Wilmington

WWAY

Ch. 3

Network Service: ABC.

Licensee: Clay Broadcasting Corp., Box 2068, 615 N. Front St., Wilmington, NC 28401.

Studio: 615 N. Front St. 28401.

Telephone: 919-762-8581.

Mailing Address: Box 2068, Wilmington, NC 28401.

Technical Facilities: Channel No. 3 (60-66 MHz). Authorized power: 64.57-kw visual, 6.46-kw aural. Antenna: Circularly polarized, 1935-ft. above av. terrain, 1989-ft. above ground, 2049-ft. above sea level.

Latitude 34° 07' 51"
Longitude 78° 11' 16"

Transmitter: 5-mi. NNW of Bolivia on Lewis Swamp Rd.

News Service: AP.

Satellite Earth Stations: Scientific-Atlanta, 3.5-meter & 4.6-meter; Scientific-Atlanta receivers.

Ownership: Clay Communications Inc., publisher of **Charleston Daily Mail**, 80%; Lyell B. Clay, 20%. Clay Communications officers: Lyell B. Clay, chmn. of the board, 30.76%; John F. McGee, pres., 4.33%; Buckner Clay, v.p.-secy., 30.76%; George Diab, v.p., 1.0%; Charles Avampato, treas.; Julie Clark Alexander, 30.76%; others, 2.4%. Clay Communications also owns KFDX-TV, Wichita Falls & KJAC-TV, Port Arthur-Beaumont, both TX; WAPT(TV), Jackson, MS. Clay Realty Co., controlled by Lyell B. Clay, is licensee of WCHV & WCCV (FM), Charlottesville, VA.

Began Operation: Oct. 30, 1964. Sale to present owner by Cape Fear Telecasting Inc. (William G. Broadfoot Jr., Charles B. Britt, Ferebee Sledge & Craig Wall) approved by the FCC Aug. 28, 1968.

Note: Left air temporarily Jan. 24, 1981 when plane collided with tower (**Television Digest**, Vol. 21:5).

Represented (sales): Seltel Inc.

Represented (legal): Fletcher, Heald & Hildreth.

Represented (engineering): Moffet, Larson & Johnson, P.C.

Personnel:

- GEORGE DIAB, president, Clay Broadcasting.
- MITCHELL SAIEED, vice president & general manager.
- HENRY E. SULLIVAN, administrative assistant.
- TY WATTS, general sales manager.
- GEORGE ALLEN, station manager.
- RANSOM BENFIELD, production manager.
- ELLIOT HUNTER, chief engineer.
- STEVE BEVERLY, news director.

Highest One Hour Rate (June 1, 1984): \$1800.

Highest 30 Sec. Rate (June 1, 1984): \$495.

NETWORK BASE HOURLY RATE: \$550.

Total Households: © MSI Consumer Market Data as of 1/1/84 TV Homes: TV% and Circulation © 1984 Arbitron County coverage based on Arbitron study.

Net Weekly Circulation	State County	Total Households	TV Households	%
50% & Over	NORTH CAROLINA			
	Bladen	11,000	10,700	97
	Brunswick	14,300	14,000	98
	Columbus	18,400	18,000	98
	New Hanover	41,100	40,600	99
	Pender	8,200	8,000	98
SOUTH CAROLINA				
Horry	40,000	39,200	98	
Marion	11,500	11,200	97	



WWAY BPCT-810814KE Granted 1/20/82

© American Map Corp., 14244

Net Weekly Circulation	State County	Total Households	TV Households	%
NORTH CAROLINA				
Between 25-49%	Duplin	14,600	14,300	98
	Hoke	6,600	6,500	98
	Onslow	32,300	32,000	99
	Robeson	33,700	33,000	98
SOUTH CAROLINA				
	Dillon	9,900	9,700	98
NORTH CAROLINA				
Between 5-24%	Cumberland	81,300	80,300	99
	Jones	3,200	3,200	98
	Lee	13,700	13,500	99
	Sampson	17,900	17,600	98
	Scotland	11,200	11,000	98
SOUTH CAROLINA				
	Florence	38,900	38,300	99
	Georgetown	14,700	14,300	98
Station Totals		422,500	415,400	98
Net Weekly Circulation (1984)				189,500
Average Daily Circulation (1984)				103,500

BLACKBURN & COMPANY, INC.

**RADIO • TV • CATV • NEWSPAPER BROKERS
NEGOTIATIONS • FINANCING • APPRAISALS**

CHICAGO	333 N. Michigan Ave., 60601	(312) 346-6460
WASHINGTON, D.C.	1111 19th St., N.W., 20036	(202) 331-9270
ATLANTA	400 Colony Sq., #1004, 30361	(404) 892-4655
BEVERLY HILLS	9465 Wilshire Blvd., 90212	(213) 274-8151

North Carolina—Winston-Salem-Greensboro-High Point

WNRW

(formerly WJTM-TV)

Ch. 45

Network Service: None, independent.

Grantee: Good News Television Inc., Box 2899, Winston-Salem, NC 27103.

Studio: 3500 Myer-Lee Dr., Winston-Salem, NC 27101.

Telephone: 919-722-4545.

Mailing Address: Box 2899, Winston-Salem, NC 27102.

Technical Facilities: Channel No. 45 (656-662 MHz). Authorized power: 1450-kw visual, 500-kw max. & 145-kw. Antenna: 2000-ft. above av. terrain, 768-ft. above ground, 3088-ft. above sea level.

Latitude 36° 22' 37"

Longitude 80° 22' 10"

Transmitter: End of County Rd. 1172, King, NC.

Satellite Earth Station: In operation; 4-meter.

Ownership: The Television Corp. Stations. Tim McDonald, pres., 4.9%; Susan Loving, v.p.; Aubrey E. Loving Jr., secy., 9%; Joel Cooper, treas., John A. Trinder, Charles N. Cooper, Thomas N. Downing, William E. Alluan Jr., James S. Lowe & Paul T. Lucci, 4.9% each; Richard J. Davis, Bradford J. Bangel, P. Stockton Fleming, Herman E. Valentine & Harvey L. Hudson, 9% each; Nancy Jo B. Haga, 6.5%. McDonald & Trinder have interest in Television Corp. of Virginia, licensee of WTVZ Norfolk, VA. For other interests, see Television Corp. Stations in Group Ownership of TV Stations.

Began Operation: Sept. 23, 1979.

Represented (sales): Seltel Inc.

Represented (legal): Kenkel & Barnard.

Represented (engineering): Lawrence Behr.

Personnel:

TIM McDONALD, president.

CHARLES McFADDEN, vice president & general manager.

JIM FLETCHER, general sales manager.

Highest 30 Sec. Rate (May 1983): \$600.

Total Households: © MSI Consumer Market Data as of 1/1/84 TV Homes: TV% and Circulation © 1984 Arbitron County coverage based on Arbitron study.

Net Weekly Circulation	State County	Total Households	TV Households	%
50% & Over	NORTH CAROLINA			
	Davidson	43,200	42,700	99
	Davie	9,500	9,300	98
	Forsyth	96,900	96,000	99
	Rockingham	31,800	31,500	99
	Stokes	12,600	12,400	98
Between 25-49%	NORTH CAROLINA			
	Alamance	37,600	37,300	99
	Caswell	6,800	6,700	99



WNRW BPCT-800808KE Granted 12/12/80

© American Map Corp., No. 14244

Net Weekly Circulation	State County	Total Households	TV Households	%
Between 25-49%	VIRGINIA			
	Henry	27,400	27,100	99
	Patrick	6,500	6,400	98
	NORTH CAROLINA			
	Guilford	121,700	120,700	99
Between 5-24%	Randolph	35,700	35,300	99
	Surry	22,700	22,400	99
	Wilkes	22,100	21,700	98
	Yadkin	10,900	10,700	98
	VIRGINIA			
	Alleghany	3,900	3,800	97
	Ashe	8,700	8,500	98
	Iredell	31,200	30,800	99
	Person	10,500	10,400	99
	Rowan	38,200	37,800	99
VIRGINIA	Carroll	12,600	12,300	98
	Franklin	12,900	12,700	98
	Halifax	12,400	12,100	98
	Pittsylvania	41,500	40,900	99
	Station Totals		657,300	649,500
Net Weekly Circulation (1984)			236,000	
Average Daily Circulation (1984)			94,500	

North Carolina

WBTV, Charlotte (Arbitron Data Continued)

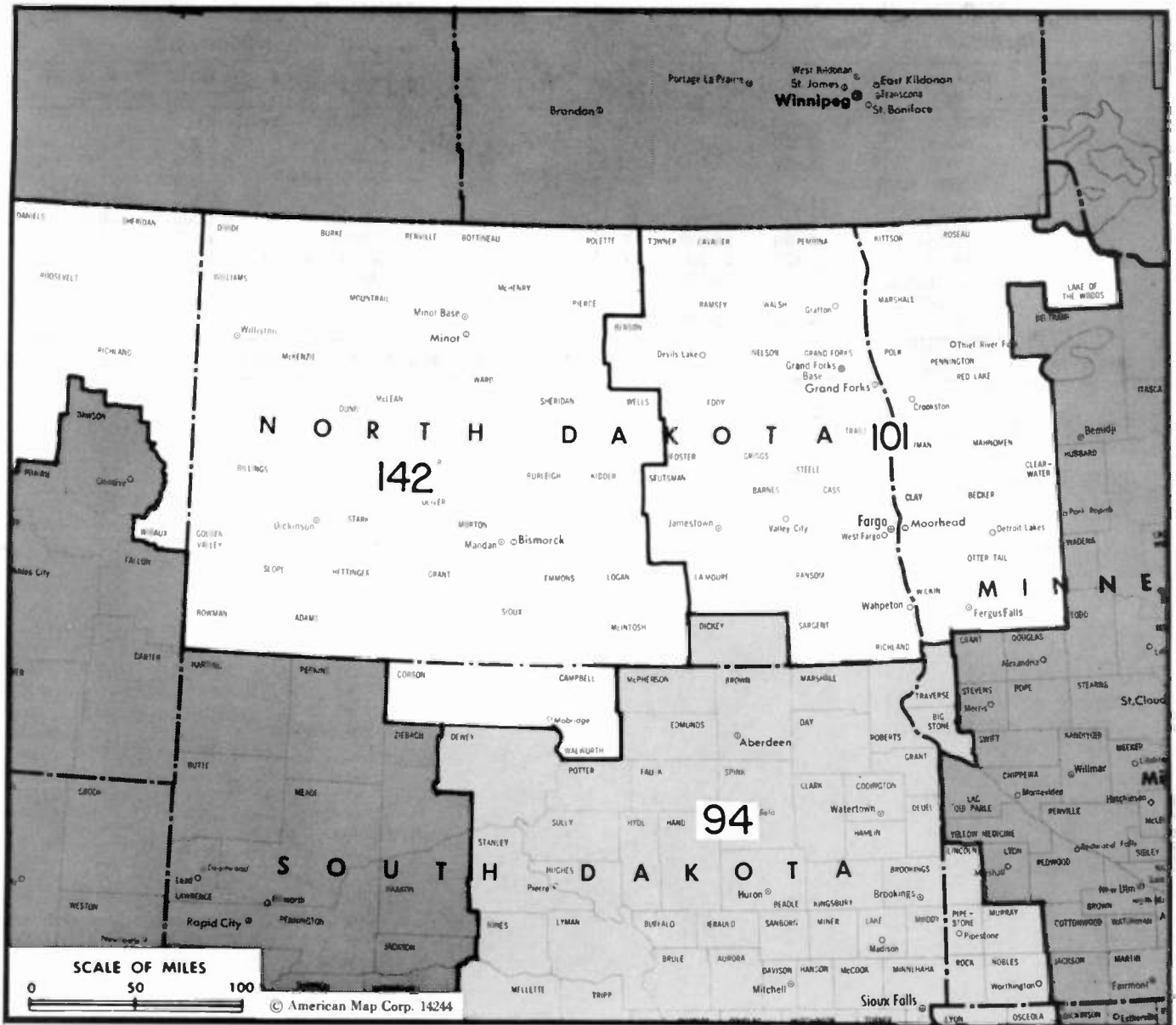
Net Weekly Circulation	State County	Total Households	TV Households	%
	NORTH CAROLINA—(continued)			
Between 5-24%	Yadkin	10,900	10,700	98
	Yancey	5,700	5,500	96
	SOUTH CAROLINA			
	Darlington	21,500	21,100	98
	Fairfield	6,400	6,200	97
	Marlboro	10,400	10,200	98
	Newberry	11,400	11,200	98
	Spartanburg	75,100	74,300	99
	TENNESSEE			
	Johnson	5,200	5,100	98
	VIRGINIA			
	Grayson	6,200	6,100	98

WXII, Greensboro (Arbitron Data Continued)

Net Weekly Circulation	State County	Total Households	TV Households	%
	VIRGINIA—(continued)			
Between 5-24%	Giles	6,300	6,200	98
	Halifax	12,400	12,100	98
	Mecklenburg	10,400	10,200	98
	Montgomery	26,800	26,500	99
	Pulaski	13,200	13,000	98
	Wythe	9,600	9,400	98
	WEST VIRGINIA			
	Monroe	4,700	4,500	96

For Explanation of Arbitron Data, see page 14

North Dakota



North Dakota Station Status as of August 15, 1984

	VHF	UHF	TOTAL
Commercial Television Stations	12	1	13
Educational Television Stations	6	0	6
			<u>19</u>

State Cross Reference List

Communities That Receive Programs of Stations That are Located Elsewhere

For U.S. TV Station Call Letters, see page 8

KXJB-TV, Fargo--See Valley City, ND
KTHI-TV, Grand Forks--See Fargo, ND

Market	Arbitron ADI TV Households	Rank
Sioux-Falls-Mitchell, SD	233,900	94
Fargo, ND	210,500	101
Minot-Bismarck-Dickinson, ND	138,400	142

Market Area Commercial TV Stations

KABY-TV (9), KDLO-TV (3), KDLT (5), KELO-TV (11), KPLO-TV (6), KPRY-TV (4), KSFY-TV (13)
 KTHI-TV (11), KVNJ-TV (15), KXJB-TV (4), WDAY-TV (6), WDAZ-TV (8)
 KFYZ-TV (5), KMOT (10), KNDX (2), KOCD-TV (7), KUMV-TV (8), KXMB-TV (12), KXMC-TV (13), KXMD-TV (11)

North Dakota—Bismarck

KFYR-TV

Ch. 5

(Also operates satellites KQCD-TV, Dickinson; KMOT, Minot & KUMV-TV, Williston, ND)

Network Service: NBC.

Licensee: Meyer Bcstg. Co., Broadway at Fourth.

Studio: Broadway at Fourth, Bismarck, ND 58501.

Telephone: 701-223-0900. **TWX:** 910-677-2339.

Technical Facilities: Channel No. 5 (76-82 MHz). Authorized power: 100-kw visual, 13.5-kw aural. Antenna: 1402-ft. above av. terrain, 1101-ft. above ground, 3373-ft. above sea level.

Latitude 46° 36' 19"
Longitude 100° 48' 30"

Transmitter: 12-mi. S of city.

AM Affiliate: KFYZ, 5-kw, 550 kHz (NBC).

FM Affiliate: KYYY, 45-kw, 92.9 MHz (No. 225), 1402-ft.

News Services: AP, NBC.

Satellite Earth Stations: 4 in operation (1-network owned); Harris, Comsat.

Ownership: William Ekberg, pres., 7%; Mrs. Marietta Meyer Ekberg, 69%. For other interests, see Group Ownership of TV Stations.

Began Operation: Dec. 19, 1953.

Represented (sales): Blair Television; Andy McDermott Sales Ltd. (Canada).

Represented (legal): Hogan & Hartson.

Represented (engineering): Jules Cohen & Associates.

Personnel:

WILLIAM EKBERG, president.
JERRY HEGEL, general sales manager.
DAVE STUART, director, national sales.
CARL ZELLER, director of engineering.
CLAIRE ANNE HOLMBERG, station manager.

Highest One Hour Rate: \$1400.

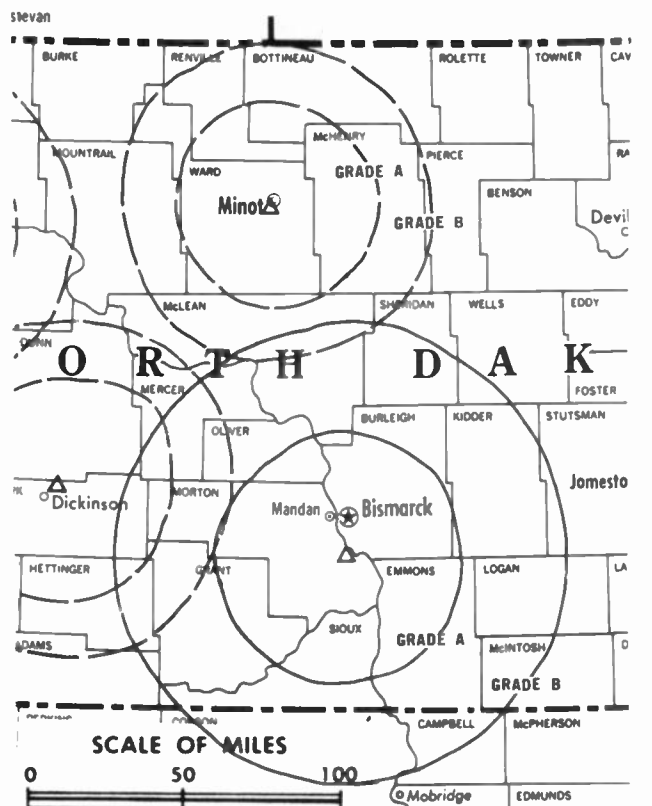
Highest 30 Sec. Rate: \$220.

Rates: Includes satellites KQCD-TV, Dickinson, KMOT, Minot & KUMV-TV, Williston, ND.

NETWORK BASE HOURLY RATE: \$565.

Total Households: © MSI Consumer Market Data as of 1/1/84 TV Homes: TV% and Circulation © 1984 Arbitron County coverage based on Arbitron study.

Net Weekly Circulation	State County	Total Households	TV Households	%
50% & Over	NORTH DAKOTA			
	Burleigh	22,100	21,800	99
	Emmons	2,000	2,000	100
	Grant	1,500	1,500	100
	Hettinger	1,500	1,500	100
	Kidder	1,400	1,400	100
	Logan	1,200	1,200	100
	Mc Intosh	1,900	1,800	95
	Mc Lean	4,700	4,600	98
	Mercer	4,000	3,900	97
	Morton	9,600	9,400	98



KFYR-TV *BPCT-2965 Granted 2/24/63

© American Map Corp., 14244

Net Weekly Circulation	State County	Total Households	TV Households	%
50% & Over	Oliver	800	800	100
	Sheridan	1,000	1,000	100
	Sioux	900	900	100
SOUTH DAKOTA				
	Campbell	800	800	100
	Corson	1,500	1,400	93
	Dewey	1,500	1,400	93
	Mc Pherson	1,500	1,500	100
	Walworth	2,600	2,500	96
Between 25-49%	NORTH DAKOTA			
	Adams	1,300	1,300	100
	Foster	1,600	1,600	100
	Stutsman	9,300	9,200	99
Between 5-24%	NORTH DAKOTA			
	Eddy	1,400	1,400	100
	Griggs	1,400	1,400	100
	La Moure	2,300	2,300	100
	Stark	8,900	8,800	99
	Wells	2,600	2,600	100
SOUTH DAKOTA				
	Marshall	2,000	1,900	95
	Perkins	1,800	1,700	94
	Ziebach	600	600	100
Station Totals		93,700	92,200	98
Net Weekly Circulation (1984)				60,400
Average Daily Circulation (1984)				46,000

North Dakota—Bismarck

KXMB-TV

Ch. 12

(Satellite of KXMC-TV, Minot, ND)

Licensee: Bismarck TV Inc., Box 1686, Minot, ND

Studio & Business Office: 1811 North 15, Bismarck, ND 58501.

Telephone: 701-223-9197.

Technical Facilities: Channel No. 12 (204-210 MHz). Authorized power: 316-kw visual, 31.6-kw aural. Antenna: 1580-ft. above av. terrain, 1204-ft. above ground, 3449-ft. above sea level.

Latitude 46° 35' 17"
Longitude 100° 48' 26"

Transmitter: 5-mi. E & 2-mi. S of St. Anthony.

News Service: AP.

Network Service: CBS, ABC.

Ownership: See KXMC-TV, Minot.

Began Operation: Nov. 19, 1955. Sale to present owner by KXJB-TV, Valley City-Fargo approved by FCC Jan. 27, 1971 (*Television Digest*, Vol. 11:5).

Represented (sales): Katz Television; The Hurley Co. (regional).

Represented (legal): Fisher, Wayland, Cooper & Leader.

Personnel:

STEVEN REITEN, manager.
JOHN KRANCE, chief engineer.

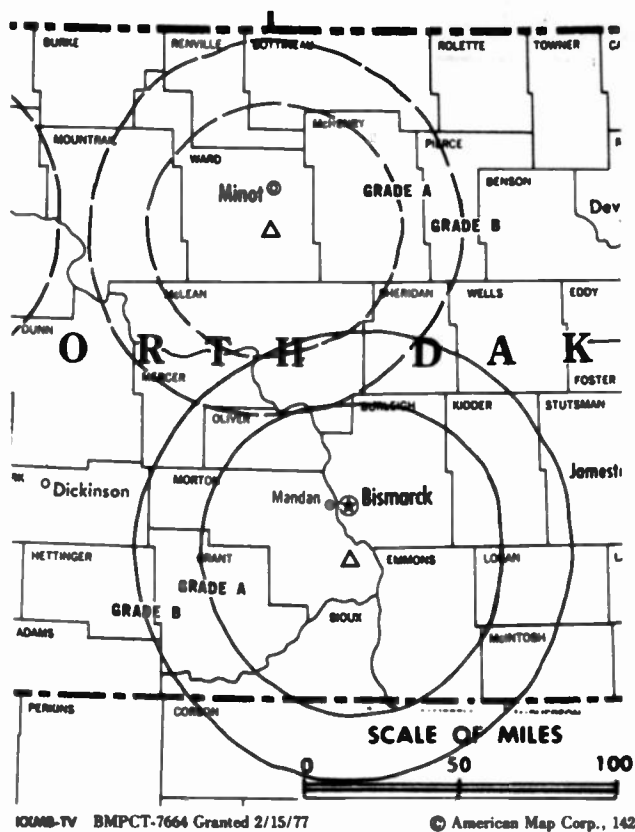
Rates: Sold in combination with KXMC-TV, Minot; KXMD-TV, Williston & KNDX, Dickinson, all ND.

Highest 30 Sec. Rate (Dec. 20, 1983): \$99.

NETWORK BASE HOURLY RATE: \$198.

Total Households: © MSI Consumer Market Data as of 1/1/84 TV Homes: TV% and Circulation © 1984 Arbitron County coverage based on Arbitron study.

Net Weekly Circulation	State County	Total Households	TV Households	%	
NORTH DAKOTA					
50% & Over	Burleigh	22,100	21,800	99	
	Emmons	2,000	2,000	100	
	Foster	1,600	1,600	100	
	Grant	1,500	1,500	100	
	Hettinger	1,500	1,500	100	
	Kidder	1,400	1,400	100	
	Logan	1,200	1,200	100	
	Mc Intosh	1,900	1,800	95	
	Morton	9,600	9,400	98	
	Oliver	800	800	100	
	Sioux	900	900	100	
	SOUTH DAKOTA				
		Campbell	800	800	100
	Corson	1,500	1,400	93	
	Walworth	2,600	2,500	96	



Net Weekly Circulation	State County	Total Households	TV Households	%
NORTH DAKOTA				
Between 25-49%	Mc Lean	4,700	4,600	98
	Mercer	4,000	3,900	97
	Sheridan	1,000	1,000	100
SOUTH DAKOTA				
	Dewey	1,500	1,400	93
	Mc Pherson	1,500	1,500	100
NORTH DAKOTA				
Between 5-24%	Benson	2,500	2,400	96
	Bottineau	3,300	3,200	97
	Eddy	1,400	1,400	100
	Mountrail	2,800	2,800	100
	Pierce	2,100	2,100	100
	Stutsman	9,300	9,200	99
	Wells	2,600	2,600	100
	SOUTH DAKOTA			
	Perkins	1,800	1,700	94
	Sully	700	700	100
Station Totals		88,600	87,100	98
Net Weekly Circulation (1984)			51,500	
Average Daily Circulation (1984)			33,100	

North Dakota—Devils Lake

WDAZ-TV

Ch. 8

(Satellite of WDAY-TV, Fargo, ND)

(Also serves Grand Forks, ND)

Network Service: ABC.

Licensee: WDAY Inc., 301 S. 8th St., Fargo, ND 58108.

Telephone: 701-237-6500.

Technical Facilities: Channel No. 8 (180-186 MHz). Authorized power: 316-kw visual, 50-kw aural. Antenna: 1480-ft. above av. terrain, 1458-ft. above ground, 2979-ft. above sea level.

Latitude 48° 08' 24"
Longitude 97° 59' 38"

Transmitter: 9-mi. N of Petersburg, ND.

News Service: AP.

Ownership: See WDAY-TV, Fargo, ND.

Began Operation: Feb. 8, 1967.

Represented (sales): Katz Television.

Represented (legal): Marmet & McCombs, P.C.

Personnel:

ROBERT KERR, station manager.

CHUCK BUNDLIE, news director.

Rates: Sold in combination with WDAY-TV, Fargo, ND. Separate rates available on request.

Highest 30 Sec. Rate (Jan. 1, 1984): \$300.

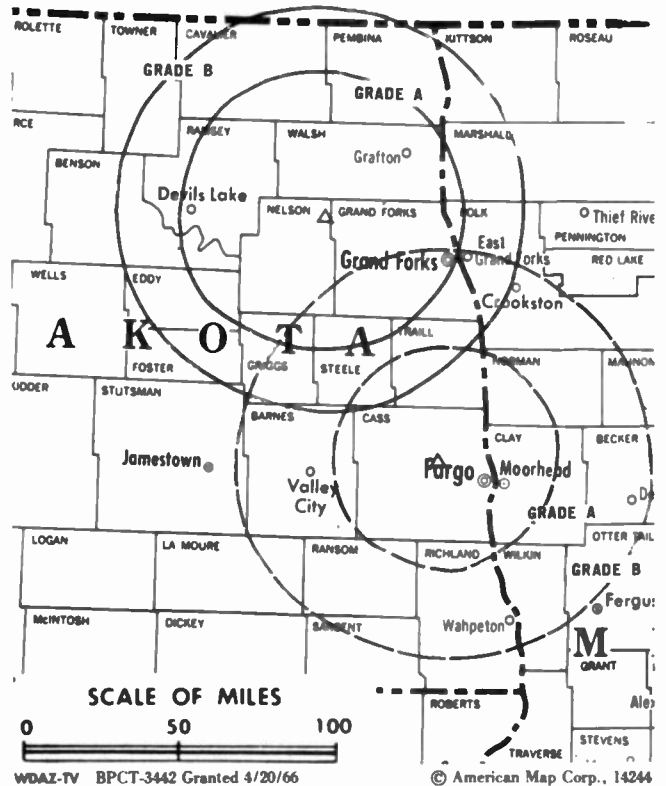
NETWORK BASE HOURLY RATE: \$250.

Station also received in Canadian markets.

BBM Weekly Reach (Spring 1984): 640,000

Total Households: © MSI Consumer Market Data as of 1/1/84 TV Homes: TV% and Circulation © 1984 Arbitron County coverage based on Arbitron study.

Net Weekly Circulation	State County	Total Households	TV Households	%	
50% & Over	MINNESOTA				
		Kittson	2,500	2,400	96
		Lake Of The Woods	1,400	1,300	93
		Marshall	4,500	4,400	98
		Pennington	6,000	5,800	97
		Polk	12,900	12,700	98
		Roseau	4,700	4,400	94
	NORTH DAKOTA				
		Benson	2,500	2,400	96
		Cavalier	2,700	2,600	96
	Eddy	1,400	1,400	100	
	Foster	1,600	1,600	100	
	Grand Forks	23,600	23,400	99	
	Nelson	2,000	2,000	100	
	Pembina	3,900	3,800	97	
	Pierce	2,100	2,100	100	



Net Weekly Circulation	State County	Total Households	TV Households	%
50% & Over	Ramsey	4,900	4,800	98
	Towner	1,500	1,500	100
	Walsh	5,600	5,500	98
	Wells	2,600	2,600	100
NORTH DAKOTA				
Between 25-49%	Griggs	1,400	1,400	100
	Rolette	3,700	3,500	95
	Trail	3,600	3,600	100
MINNESOTA				
Between 5-24%	Clearwater	3,100	3,000	97
	Norman	3,400	3,300	97
	Red Lake	1,900	1,900	100
NORTH DAKOTA				
	Bottineau	3,300	3,200	97
	Mc Lean	4,700	4,600	98
	Renville	1,300	1,300	100
	Steele	1,100	1,100	100
	Stutsman	9,300	9,200	99
	Ward	21,000	20,700	99
Station Totals		144,200	141,500	98
Net Weekly Circulation (1984)				80,100
Average Daily Circulation (1984)				52,600

North Dakota—Dickinson

KNDX

Ch. 2

Network Service: CBS, ABC.

Licensee: Northern Plains Bcstg. Group Inc., Box 11, Hardin, MT 59034.

Studio: 119 Second Ave. W, Dickinson, ND 58601.

Telephone: 701-225-5133.

Technical Facilities: Channel No. 2 (54-60 MHz). Authorized power: 100-kw visual, 10-kw aural. Antenna: 840-ft. above av. terrain, 621-ft. above ground, 3556-ft. above sea level.

Latitude 46° 43' 30.15"

Longitude 102° 54' 58.16"

Transmitter: 10.5-mi. S, 6-mi. W of Dickinson.

AM Affiliate: KDIX, 1-kw, 1230 kHz.

News Service: AP.

Satellite Earth Station: In operation, 3.5-meter.

Ownership: Daniel W. Coon, pres., 25%; Thomas A. Curtis, v.p., 15%; Martha R. Creath, secy., 22%; Calvin Cafritz, treas., 38%. For other interests, see KOUS-TV, Hardin, MT.

Began Operation: Oct. 15, 1956. Sale to present owner by Stanley Deck approved by FCC April 22, 1983. Sale to Deck by Dickinson Radio Assn. increasing Stanley Deck's holdings from 5% to 99.5% was approved Oct. 25, 1966 (*Television Digest*, Vol. 6:44).

Represented (sales): Katz Television Inc.; The Hurley Co. (Minneapolis).

Personnel:

DANIEL W. COON, president.

THOM CURTIS, vice president & general manager.

DANA LLOYD KEHR, station & sales manager.

BETTE S. CHEW, program director.

M. J. MESSMER, operations director.

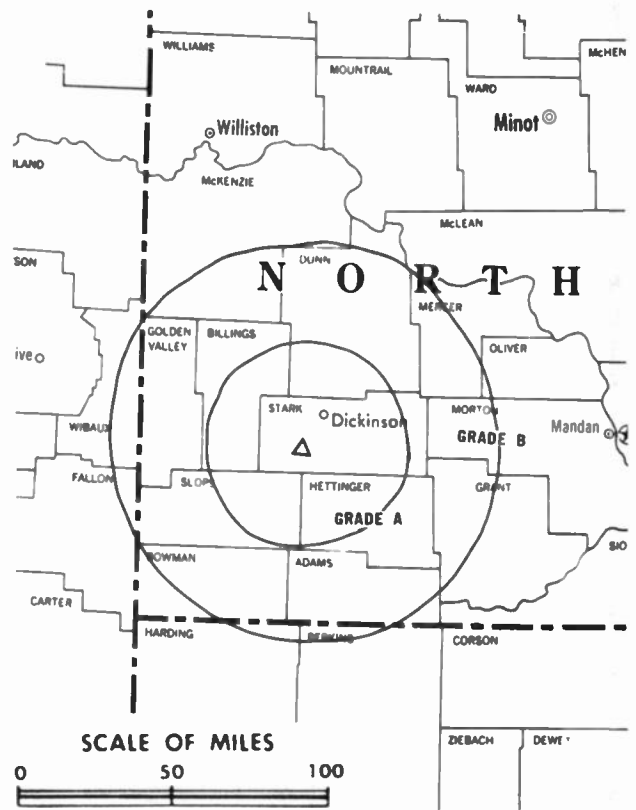
LARRY CONLIN, chief engineer.

Rates: Sold in combination with KXMC-TV, Minot, ND, or sold separately.

NETWORK BASE HOURLY RATE: \$100.

Total Households: © MSI Consumer Market Data as of 1/1/84 TV Homes: TV% and Circulation © 1984 Arbitron County coverage based on Arbitron study.

Net Weekly Circulation	State County	Total Households	TV Households	%
50% & Over	NORTH DAKOTA			
	Adams	1,300	1,300	100
	Billings	400	400	100
	Bowman	1,600	1,600	100



KNDX BPCT-3391 Granted 3/15/65

© American Map Corp. 14244

Net Weekly Circulation	State County	Total Households	TV Households	%
50% & Over	Dunn	1,600	1,600	100
	Golden Valley	900	900	100
	Slope	400	400	100
	Stark	8,900	8,800	99
Between 25-49%	MONTANA			
	Fallon	1,400	1,300	93
	Wibaux	500	500	100
NORTH DAKOTA	Hettinger	1,500	1,500	100
	MONTANA			
SOUTH DAKOTA				
Between 5-24%	Carter	600	600	100
	Perkins	1,800	1,700	94
Station Totals		20,900	20,600	98
Net Weekly Circulation (1984)			15,300	
Average Daily Circulation (1984)			10,700	

North Dakota—Dickinson

KQCD-TV

Ch. 7

(Satellite of KFYP-TV, Bismarck, ND)

Network Service: NBC.

Licensee: Meyer Broadcasting Co., Broadway at Fourth St., Bismarck, ND 58501.

Studio: 373 21st St. E., Box 1577, Dickinson, ND 58601.

Telephone: 701-225-6843.

Technical Facilities: Channel No. 7 (174-180 MHz). Authorized power: 316-kw visual, 63-kw aural. Antenna: 730-ft. above av. terrain, 649-ft. above ground, 3349-ft. above sea level.

Latitude 46° 56' 49"
Longitude 102° 59' 17"

Transmitter: 10.5-mi. WNW of Dickinson.

News Service: AP.

Ownership: See KFYP-TV, Bismarck.

Began Operation: July 28, 1980.

Represented (sales): Blair Television.

Represented (legal): Hogan & Hartson.

Represented (engineering): Jules Cohen & Associates.

Personnel:

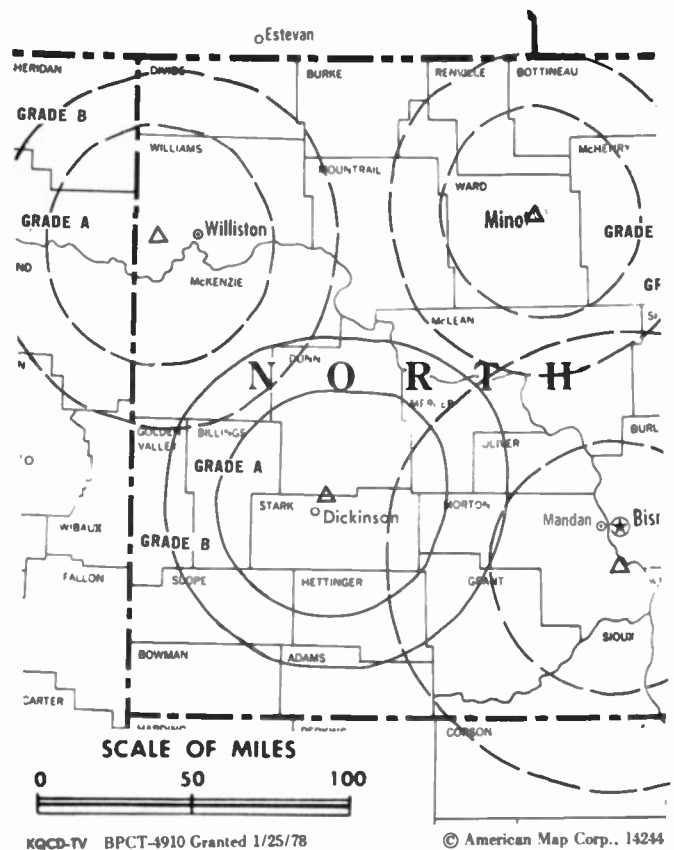
WILLIAM A. EKBERG, president.
STEVE SKJELVIK, manager.

Rates: Sold in combination with KFYP-TV, Bismarck.


NETWORK BASE HOURLY RATE: See KFYP-TV, Bismarck.

Total Households: © MSI Consumer Market Data as of 1/1/84 TV Homes: TV% and Circulation © 1984 Arbitron County coverage based on Arbitron study.

Net Weekly Circulation	State County	Total Households	TV Households	%
50% & Over	NORTH DAKOTA			
	Adams	1,300	1,300	100
	Billings	400	400	100
	Bowman	1,600	1,600	100
	Dunn	1,600	1,600	100
	Golden Valley	900	900	100
	Slope	400	400	100
Stark	8,900	8,800	99	
Between 25-49%	MONTANA			
	Wibaux	500	500	100
Between 5-24%	NORTH DAKOTA			
	Hettinger	1,500	1,500	100
Between 5-24%	NORTH DAKOTA			
	Mercer	4,000	3,900	97
Station Totals		21,100	20,900	99
Net Weekly Circulation (1984)			13,800	
Average Daily Circulation (1984)			10,800	



BLACKBURN & COMPANY, INC.



**RADIO • TV • CATV • NEWSPAPER BROKERS
NEGOTIATIONS • FINANCING • APPRAISALS**

CHICAGO 333 N. Michigan Ave., 60601 (312) 346-6460
WASHINGTON, D.C. 1111 19th St., N.W., 20036 (202) 331-9270
ATLANTA 400 Colony Sq., #1004, 30361 (404) 892-4655
BEVERLY HILLS 9465 Wilshire Blvd., 90212 (213) 274-8151

North Dakota—Fargo-Grand Forks

KTHI-TV

Ch. 11

Network Service: NBC.

Licensee: Spokane Television Inc., 1350 21st Ave. S, Fargo, ND 58103.

Studios: 1350 21st Ave. S., Fargo; 314 9th Ave. N, Grand Forks.

Telephones: 701-237-5211, Fargo; 701-772-3481, Grand Forks.

TWX: 910-673-8302.

Mailing Address: Box 1878, Fargo, ND 58107.

Technical Facilities: Channel No. 11 (198-204 MHz). Authorized power: 304-kw visual, 45.7-kw aural. Antenna: 2000-ft. above av. terrain, 2063-ft. above ground, 3058-ft. above sea level.

Latitude 47° 20' 36"
Longitude 97° 17' 17"

Transmitter: 3-mi. W of Blanchard.

News Services: AP, UPI, NBC.

Satellite Earth Station: ADM, 3.5-meter; Drake receivers.

Ownership: Evening Telegram Co. See KXLY-TV, Spokane, WA.

Began Operation: Oct. 11, 1959. Sale by Fuqua Communications to present owner approved by FCC Dec. 23, 1968 (*Television Digest*, Vol. 9:4). Previously, sale of control to Natco by Polaris Corp. approved Sept. 23, 1966 (Vol. 5:51; 6:39, 40). Sale of control to Polaris by North Dakota Bcstg. approved by FCC July 25, 1962 (Vol. 2:20).

Represented (sales): Harrington, Righter & Parsons.

Represented (legal): Lovett, Hennessey, Stambler & Siebert.

Personnel:

ELIZABETH M. BURNS, president.
JOHN P. HRUBESKY, vice president & general manager.
GREG R. HOLDER, general sales manager.
DALE BOSCH, operations manager.
DAVE HOGLIN, news director.
PAM PETRIK, creative services & promotion.
BRIAN BOGNER, creative services & promotion.
JASON VINGELEN, operations manager, Grand Forks.
ROGER JOHNSON, chief engineer.

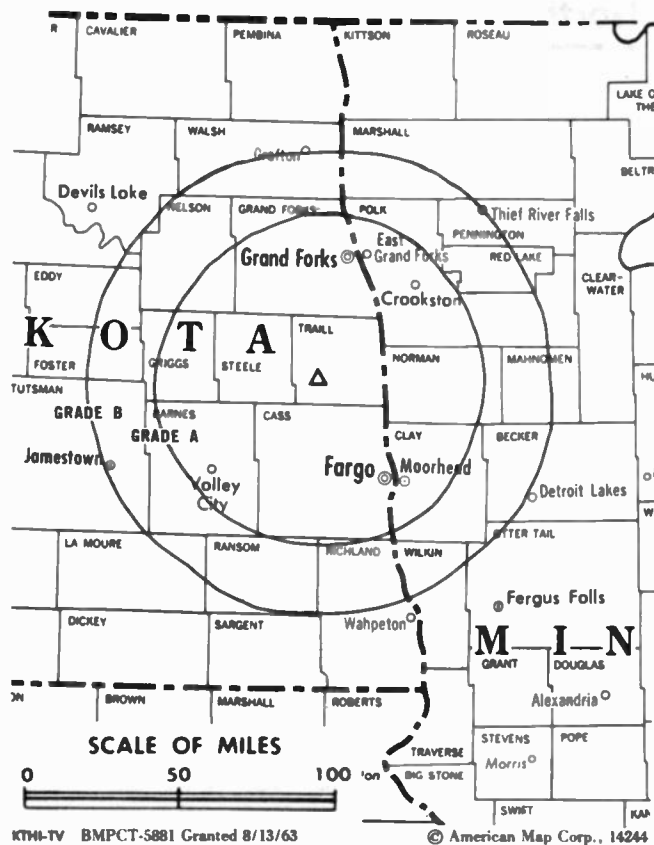
Highest 30 Sec. Rate (July 1, 1984): \$475.

Station also received in Canadian markets.

BBM Weekly Reach (Spring 1984): 432,000

Total Households: © MSI Consumer Market Data as of 1/1/84 TV Homes: TV% and Circulation © 1984 Arbitron County coverage based on Arbitron study.

Net Weekly Circulation	State County	Total Households	TV Households	%	
50% & Over	MINNESOTA				
	Becker	11,100	10,900	98	
	Clay	17,400	17,300	99	
	Clearwater	3,100	3,000	97	
	Grant	2,700	2,700	100	
	Lake Of The Woods	1,400	1,300	93	
	Mahnomen	1,800	1,800	100	
	Marshall	4,500	4,400	98	
	Norman	3,400	3,300	97	
	Otter Tail	19,800	19,400	98	
	Pennington	6,000	5,800	97	
	Polk	12,900	12,700	98	
	Red Lake	1,900	1,900	100	
	Roseau	4,700	4,400	94	
	Wilkin	2,900	2,900	100	
	NORTH DAKOTA				
	Barnes	5,300	5,200	99	
	Cass	36,300	36,000	99	
	Eddy	1,400	1,400	100	
	Foster	1,600	1,600	100	
Grand Forks	23,600	23,400	99		
Griggs	1,400	1,400	100		
La Moure	2,300	2,300	100		



KTHI-TV BMPCT-5881 Granted 8/13/63

© American Map Corp., 14244

Net Weekly Circulation	State County	Total Households	TV Households	%
50% & Over	Nelson	2,000	2,000	100
	Pembina	3,900	3,800	97
	Ramsey	4,900	4,800	98
	Ransom	2,400	2,400	100
	Richland	6,800	6,700	99
	Sargent	2,000	2,000	100
	Steele	1,100	1,100	100
	Stutsman	9,300	9,200	99
	Towner	1,500	1,500	100
	Trail	3,600	3,600	100
Walsh	5,600	5,500	98	

Net Weekly Circulation	State County	Total Households	TV Households	%
Between 25-49%	MINNESOTA			
	Douglas	11,200	11,000	98
	Kittson	2,500	2,400	96
	Pope	4,600	4,500	98
	Stevens	3,900	3,800	97
Traverse	1,900	1,900	100	

Net Weekly Circulation	State County	Total Households	TV Households	%
NORTH DAKOTA	Benson	2,500	2,400	96
	Cavalier	2,700	2,600	96
	Dickey	2,500	2,400	96
	Ward	21,000	20,700	99
SOUTH DAKOTA	Roberts	3,800	3,700	97

Net Weekly Circulation	State County	Total Households	TV Households	%
Between 5-24%	MINNESOTA			
	Beltrami	11,000	10,500	95
	Big Stone	2,900	2,900	100
Hubbard	5,700	5,400	95	

Net Weekly Circulation	State County	Total Households	TV Households	%
NORTH DAKOTA	Bottineau	3,300	3,200	97
	Burleigh	22,100	21,800	99
	Mc Intosh	1,900	1,800	95
	Mc Lean	4,700	4,600	98
	Mercer	4,000	3,900	97
	Morton	9,600	9,400	98

(Continued on page 710)

Station Totals	351,800	345,600	98
Net Weekly Circulation (1984)			205,000
Average Daily Circulation (1984)			129,000

North Dakota—Fargo-Moorhead, MN

KVNJ-TV

Ch. 15

Network Service: None, independent.

Licensee: Fargo Bcstg. Co. Inc., 824 Main Ave., Fargo, ND.

Studio: 824 Main Ave., Fargo, ND 58108.

Telephone: 701-235-4569.

Mailing Address: Box 2801, Fargo, ND 58108.

Technical Facilities: Channel No. 15 (476-482 MHz). Authorized power: 3.5-kw visual, 0.35-kw aural. Antenna: 123-ft. above av. terrain, 126-ft. above ground, 1036-ft. above sea level.

Latitude 46° 52' 27"
Longitude 96° 47' 32"

Transmitter: 9th St., S of Main Ave., Fargo.

News Service: INN.

Satellite Earth Stations: Scientific-Atlanta; 5-meter.

Ownership: Richard A. Ames, pres., Hugh I. Masee, secy., Clifford R. Moore, treas., Patrick P. Smith, Earl A. Stein Jr., Jacob Sigmund, Kenneth C. Benson, George Marchand, Roger O. Pitsenbarger, Wayne E. Puppe, 8.4% each; Dale R. Larson, 4.2%; Donald O. Engebretson, 3.4%.

Began Operation: Feb. 14, 1983.

Represented (sales): Spot Time Ltd.

Represented (legal): R. F. Perkins Jr.

Represented (engineering): Ralph J. Bitzer (St. Louis, MO).

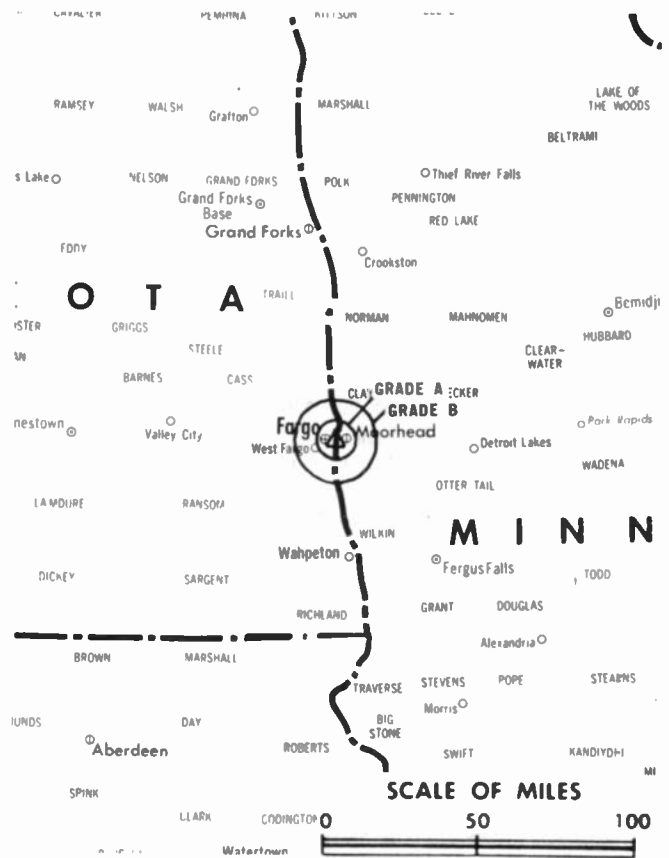
Personnel:

FRED DREWRY, general manager.

Highest 30 Sec. Rate (July 6, 1984): \$60.

Total Households: © MSI Consumer Market Data as of 1/1/84 TV Homes: TV% and Circulation © 1984 Arbitron County coverage based on Arbitron study.

Net Weekly Circulation	State County	Total Households	TV Households	%
Between 5-24%	MINNESOTA			
	Clay	17,400	17,300	99
	NORTH DAKOTA			
	Cass	36,300	36,000	99
Station Totals		53,700	53,300	99
Net Weekly Circulation (1984)			9,800	
Average Daily Circulation (1984)			3,200	



Media Brokerage Specialist
CATV, TV and Radio

THE
TED HEPBURN
COMPANY

Ted Hepburn, President Todd Hepburn, Vice-President
P.O. Box 42401, Cincinnati, Ohio 45242 (513) 791-8730

North Dakota—Fargo

WDAY-TV

Ch. 6

(Also operates satellite WDAZ-TV, Devils Lake, ND)

Network Service: ABC.

Licensee: WDAY Inc., Box 2466, Fargo, ND 58108.

Studio: 301 S. 8th St., Fargo 58108.

Telephone: 701-237-6500. **TWX:** 910-673-8301.

Mailing Address: Box 2466, Fargo, ND 58108.

Technical Facilities: Channel No. 6 (82-88 MHz). Authorized power: 100-kw visual, 11.2-kw aural. Antenna: 1150-ft. above av. terrain, 1203-ft. above ground, 2149-ft. above sea level.

Latitude 47° 00' 43"
Longitude 97° 11' 58"

Transmitter: 1-mi. E of Amenia, ND.

AM Affiliate: WDAY, 5-kw, 970 kHz (NBC).

FM Affiliate: WDAY-FM, 100-kw, 93.7 MHz (No. 229), 1150-ft.

News Service: AP.

Satellite Earth Stations: Microdyne, 7-meter; Microdyne receivers.

Ownership: Forum Publishing Co., 55.56%; Norman D. Black Jr. Trust (Jane B. Marcil, William C. Marcil, Mary B. Lewis, Peter D. Lewis, trustees), 4.63%; William Lontz, treas., 6.15%; John D. Paulson, 2.96%; Donald D. Lontz, 4.37%; Helen P. Kolouch, 2.96%; Kathryn P. Bond, 2.96%; Norman D. Black estate (Margaret B. Forman, trustee), 12.89%; Jane Stern, 1.78%; Anne Selvig, 1.78%. Forum Publishing Co. publishes **The Fargo Forum**. Forum Publishing ownership: Norman D. Black Jr. Trust, Nancy Jane Black Marcil & Mary Margaret Black Lewis, trustees, 39.4%; John D. Paulson, secy., 14.9%; William C. Lontz, treas., 7.6%; N. D. Black estate (Margaret B. Forman, trustee), 22.4%; Donald D. Lontz, 7.6%; four others, none holding more than 2%. Forum owns KSFY-TV, Sioux Falls; KABC-TV, Aberdeen; KPRY-TV, Pierre, all SD. WDAY Inc. owns KMMJ(AM), Grand Island, NE.

Began Operation: June 1, 1953. Sale of 55.56% control to **Fargo Forum** by E. C. & Marie E. Reineke to give its owners, Black family, 100% control approved July 20, 1960 by FCC (**Television Digest**, Vol. 16:31).

Represented (sales): Katz Television.

Represented (legal): Marmet & McCombs, P.C.

Personnel:

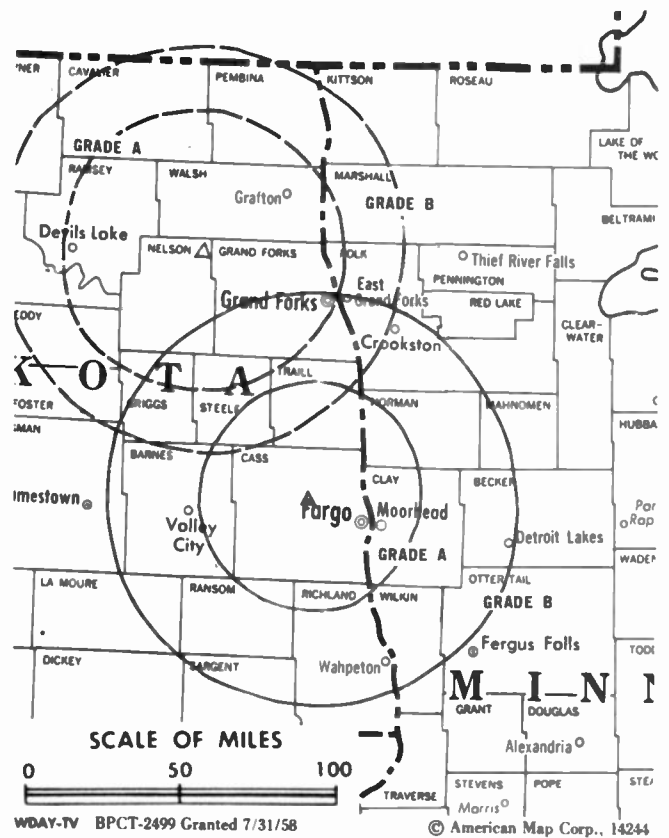
- WILLIAM C. MARCIL, president.
- S. D. RASMUSSEN, general manager.
- COLE CARLEY, sales manager.
- BOB PROWSE, promotion & merchandising manager.
- NORM SCHRADER, news director.

Highest 30 Sec. Rate (Jan. 1, 1984): \$1700.

NETWORK BASE HOURLY RATE: \$500.

Total Households: © MSI Consumer Market Data as of 1/1/84 TV Homes: TV% and Circulation © 1984 Arbitron County coverage based on Arbitron study.

Net Weekly Circulation	State County	Total Households	TV Households	%
50% & Over	MINNESOTA			
	Becker	11,100	10,900	98
	Clay	17,400	17,300	99
	Clearwater	3,100	3,000	97
	Grant	2,700	2,700	100
	Mahnomen	1,800	1,800	100
	Norman	3,400	3,300	97
	Otter Tail	19,800	19,400	98
	Red Lake	1,900	1,900	100
	Wilkin	2,900	2,900	100
NORTH DAKOTA	Barnes	5,300	5,200	99
	Cass	36,300	36,000	99
	Dickey	2,500	2,400	96



Net Weekly Circulation	State County	Total Households	TV Households	%
50% & Over	Griggs	1,400	1,400	100
	La Moure	2,300	2,300	100
	Ransom	2,400	2,400	100
	Richland	6,800	6,700	99
	Sargent	2,000	2,000	100
	Steele	1,100	1,100	100
	Stutsman	9,300	9,200	99
	Trail	3,600	3,600	100

MINNESOTA				
Between 25-49%	Douglas	11,200	11,000	98
	Polk	12,900	12,700	98
	Pope	4,600	4,500	98
	Traverse	1,900	1,900	100
NORTH DAKOTA				
	Foster	1,600	1,600	100
SOUTH DAKOTA				
	Roberts	3,800	3,700	97

MINNESOTA				
Between 5-24%	Hubbard	5,700	5,400	95
	Kittson	2,500	2,400	96
	Marshall	4,500	4,400	98
	Pennington	6,000	5,800	97
	Roseau	4,700	4,400	94
	Stevens	3,900	3,800	97
	Todd	9,200	8,900	97
NORTH DAKOTA				
	Burleigh	22,100	21,800	99
	Eddy	1,400	1,400	100
	Grand Forks	23,600	23,400	99
	McLean	4,700	4,600	98
	Morton	9,600	9,400	98

(Continued on page 710)

Station Totals	292,100	287,400	98
Net Weekly Circulation (1984)			147,400
Average Daily Circulation (1984)			94,900

North Dakota—Minot

KMOT

Ch. 10

(Satellite of KFYP-TV, Bismarck, ND)

Network Service: NBC.

Licensee: Meyer Broadcasting Co., Broadway at Fourth, Bismarck, ND 58501.

Studio: Southdale, Minot, ND.

Telephone: 701-852-4101.

Technical Facilities: Channel No. 10 (192-198 MHz). Authorized power: 214-kw visual, 42.7-kw aural. Antenna: 680-ft. above av. terrain, 687-ft. above ground, 2444-ft. above sea level.

Latitude 48° 12' 56"
Longitude 101° 19' 05"

Transmitter: Southdale, Minot, ND.

News Service: AP.

Ownership: See KFYP-TV, Bismarck, ND.

Began Operation: Jan. 20, 1958.

Represented (sales): Blair Television.

Represented (legal): Hogan & Hartson.

Personnel:

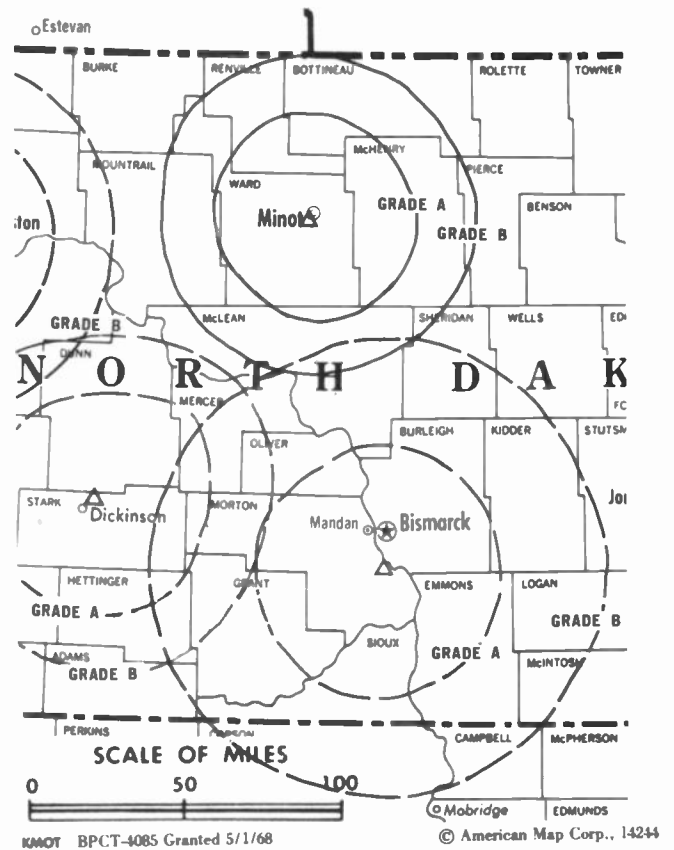
- WILLIAM EKBERG, president (Bismarck).
- JERRY HEGEL, general sales manager (Bismarck).
- DAVE STUART, director, national sales (Bismarck).
- RAMON SWENSON, station manager.
- RAY ROBERTS, chief engineer.

Rates: Sold in combination with KFYP-TV, Bismarck, ND.

NETWORK BASE HOURLY RATE: \$147.

Total Households: © MSI Consumer Market Data as of 1/1/84 TV Homes: TV% and Circulation © 1984 Arbitron County coverage based on Arbitron study.

Net Weekly Circulation	State County	Total Households	TV Households	%
50% & Over	NORTH DAKOTA			
	Benson	2,500	2,400	96
	Bottineau	3,300	3,200	97
	Mc Henry	2,800	2,800	100
	Mountrail	2,800	2,800	100
	Pierce	2,100	2,100	100
	Renville	1,300	1,300	100
	Rolette	3,700	3,500	95
	Ward	21,000	20,700	99



KMOT BPCT-4085 Granted 5/1/68

© American Map Corp., 14244

Net Weekly Circulation	State County	Total Households	TV Households	%
NORTH DAKOTA				
Between 25-49%	Burke	1,500	1,500	100
	Mc Lean	4,700	4,600	98
	Sheridan	1,000	1,000	100
	Wells	2,600	2,600	100
NORTH DAKOTA				
Between 5-24%	Foster	1,600	1,600	100
	Mercer	4,000	3,900	97
Station Totals		54,900	54,000	98
Net Weekly Circulation (1984)			39,700	
Average Daily Circulation (1984)			27,900	

For Explanation of Arbitron Data, see page 14

TV - Radio - CATV - Newspaper

Robert W. Rounsaville & Associates

MEDIA BROKERS AND CONSULTANTS

ATLANTA, GA 30355 P.O. Box 11898 (404) 261-3000 /1-800-531-1500

ORLANDO, FL 32802 P.O. Box 2991 (305) 423-9426 /1-800-328-3500

North Dakota—Minot

KXMC-TV

Ch. 13

(Operates satellites KXMB-TV, Bismarck & KXMD-TV, Williston, ND)

Network Service: ABC, CBS.

Licensee: KXMC-TV Inc., KXMC Bldg., Minot, ND 58701.

Studio: KXMC Building, Minot, ND 58701.

Telephone: 701-852-2104. **TWX:** 910-675-2496.

Technical Facilities: Channel No. 13 (210-216 MHz). Authorized power: 316-kw visual, 31.6-kw aural. Antenna: 1120-ft. above av. terrain, 1053-ft. above ground, 3123-ft. above sea level.

Latitude 48° 03' 02"
Longitude 101° 20' 29"

Holds CP for change to 1131-ft. above av. terrain, 1081-ft. above ground, 3146-ft. above sea level.

Transmitter: 11.5-mi. S of Minot.

AM Affiliate: KCJB, 5-kw, 910 kHz.

FM Affiliate: KCJB-FM, 58-kw, 97.1 MHz (No. 246), 830-ft.

News Service: AP.

Satellite Earth Stations: In operation.

Ownership: Chester Reiten & family. They also own KXMD-TV, Williston; KXMB-TV, Bismarck & KCJB-AM-FM, Minot.

Began Operation: April 4, 1953. Sale to present owners by North Dakota Bcstg. Co. Inc. approved Oct. 20, 1959 by FCC (Television Digest, Vol. 15:37, 43).

Represented (sales): Katz Television.

Represented (legal): Fisher, Wayland, Cooper & Leader.

Personnel:

CHESTER REITEN, president.
HENRY BEUCHLER, general manager.
ROD ROMINE, program director.
DUANE AASE, chief engineer.

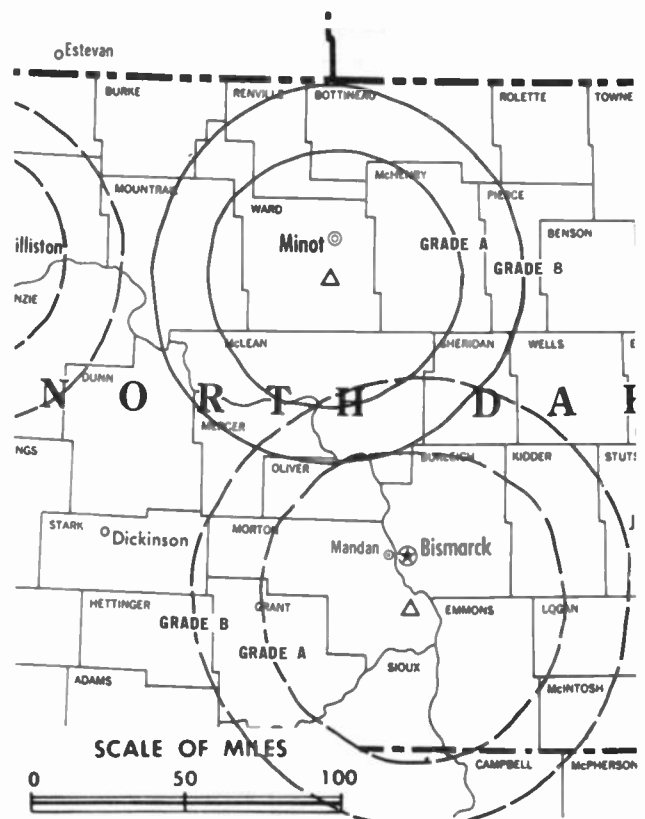
Highest 30 Sec. Rate (July 10, 1984): \$500.

Rates: Sold in combination with KXMB-TV, Bismarck; KXMD-TV, Williston & KNDX, Dickinson.

NETWORK BASE HOURLY RATE: \$298.

Total Households: © MSI Consumer Market Data as of 1/1/84 TV Homes: TV% and Circulation © 1984 Arbitron County coverage based on Arbitron study.

Net Weekly Circulation	State County	Total Households	TV Households	%
50% & Over	NORTH DAKOTA			
	Bottineau	3,300	3,200	97
	Mc Henry	2,800	2,800	100
	Mc Lean	4,700	4,600	98
	Mountrail	2,800	2,800	100



KXMC-TV BPCT-830628KF Granted 9/21/83 ©American Map Corp., No. 14244

Net Weekly Circulation	State County	Total Households	TV Households	%
50% & Over	Pierce	2,100	2,100	100
	Renville	1,300	1,300	100
	Rolette	3,700	3,500	95
	Towner	1,500	1,500	100
	Ward	21,000	20,700	99
Between 25-49%	NORTH DAKOTA			
	Benson	2,500	2,400	96
	Burke	1,500	1,500	100
	Mercer	4,000	3,900	97
	Sheridan	1,000	1,000	100
Wells	2,600	2,600	100	
Between 5-24%	MONTANA			
	Roosevelt	3,500	3,400	97
	NORTH DAKOTA			
Kidder	1,400	1,400	100	
Mc Kenzie	2,700	2,700	100	
Williams	9,200	9,100	99	
Station Totals		71,600	70,500	98
Net Weekly Circulation (1984)			43,400	
Average Daily Circulation (1984)			30,700	

North Dakota—Valley City-Fargo

KXJB-TV

Ch. 4

Licensee: North American Communication Corp., Box 2926, Fargo, ND 58108.

Studio: 4302 13th Ave. S, Fargo, ND 58103.

Telephone: 701-282-0444, Fargo. **TWX:** 910-673-8307.

Technical Facilities: Channel No. 4 (66-72 MHz). Authorized power: 97.7-kw visual, 10-kw aural. Antenna: 2030-ft. above av. terrain, 2060-ft. above ground, 3120-ft. above sea level.

Latitude 47° 16' 45"
Longitude 97° 20' 18"

Transmitter: 3-mi. E of Galesburg, ND.

News Services: AP, UPI.

Network Service: CBS.

Ownership: See KCMT(TV), Alexandria, MN.

Began Operation: July 12, 1954. Sale to present owner approved by FCC Nov. 30, 1978.

Represented (sales): Avery-Knodel Inc.; The Hurley Co. (Minneapolis).

Represented (legal): Pierson, Ball & Dowd.

Personnel:

TOM BARNES JR., president & general manager.
PAUL WICKRE, general sales manager.
ARVID SONSTELIE, chief engineer.

Highest 30 Sec. Rate (Nov. 1983): \$500.

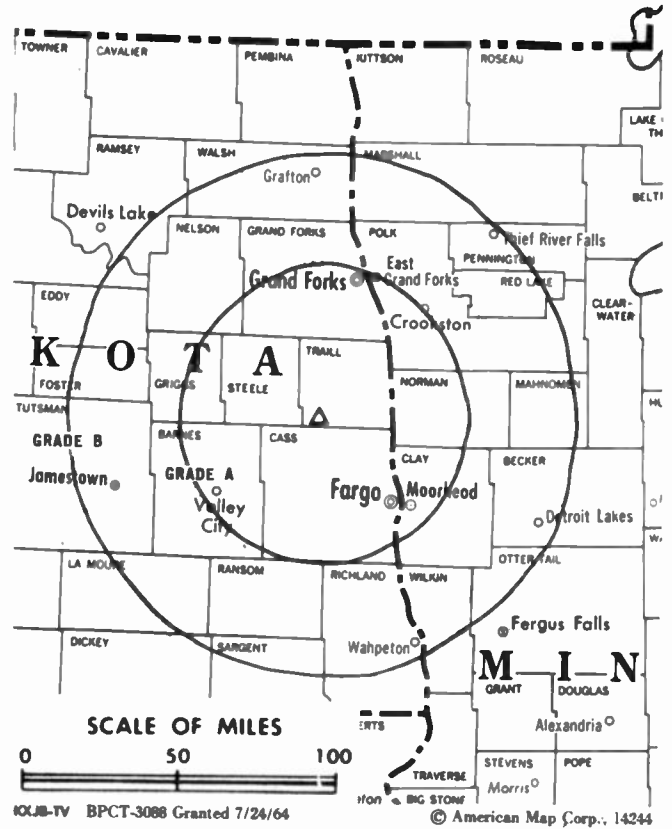
NETWORK BASE HOURLY RATE: \$537.

Station also received in Canadian markets.

BBM Weekly Reach (Spring 1984): 403,000

Total Households: © MSI Consumer Market Data as of 1/1/84 TV Homes: TV% and Circulation © 1984 Arbitron County coverage based on Arbitron study.

Net Weekly Circulation	State County	Total Households	TV Households	%
50% & Over	MINNESOTA			
	Becker	11,100	10,900	98
	Clay	17,400	17,300	99
	Clearwater	3,100	3,000	97
	Kittson	2,500	2,400	96
	Mahnomen	1,800	1,800	100
	Marshall	4,500	4,400	98
	Norman	3,400	3,300	97
	Otter Tail	19,800	19,400	98
	Pennington	6,000	5,800	97
	Polk	12,900	12,700	98
	Red Lake	1,900	1,900	100
	Roseau	4,700	4,400	94
	Wilkin	2,900	2,900	100
	NORTH DAKOTA			
	Barnes	5,300	5,200	99
	Benson	2,500	2,400	96
	Cass	36,300	36,000	99
	Dickey	2,500	2,400	96
	Eddy	1,400	1,400	100
	Foster	1,600	1,600	100
Grand Forks	23,600	23,400	99	
Griggs	1,400	1,400	100	
La Moure	2,300	2,300	100	
Nelson	2,000	2,000	100	
Pembina	3,900	3,800	97	
Ramsey	4,900	4,800	98	



Net Weekly Circulation	State County	Total Households	TV Households	%	
50% & Over	Ransom	2,400	2,400	100	
	Richland	6,800	6,700	99	
	Sargent	2,000	2,000	100	
	Steele	1,100	1,100	100	
	Stutsman	9,300	9,200	99	
	Trails	3,600	3,600	100	
	Walsh	5,600	5,500	98	
	Wells	2,600	2,600	100	
	MINNESOTA				
	Between 25-49%	Traverse	1,900	1,900	100
NORTH DAKOTA					
	Towner	1,500	1,500	100	
MINNESOTA					
Between 5-24%	Big Stone	2,900	2,900	100	
	Grant	2,700	2,700	100	
	Koochiching	6,300	6,100	97	
	Lake Of The Woods	1,400	1,300	93	
	NORTH DAKOTA				
	Cavalier	2,700	2,600	96	
	Kidder	1,400	1,400	100	
	Logan	1,200	1,200	100	
	Pierce	2,100	2,100	100	
	Rolette	3,700	3,500	95	
SOUTH DAKOTA					
	Marshall	2,000	1,900	95	
	Roberts	3,800	3,700	97	
	Walworth	2,600	2,500	96	
Station Totals		249,300	245,300	98	
Net Weekly Circulation (1984)				183,700	
Average Daily Circulation (1984)				118,500	

North Dakota—Williston

KUMV-TV

Ch. 8

(Satellite of KFYP-TV, Bismarck, ND)

Network Service: NBC.

Licensee: Meyer Bcstg. Co., Broadway at Fourth, Bismarck, ND 58501.

Studio: 602 Main, Box 1287, Williston.

Telephone: 701-572-4676, Williston.

Technical Facilities: Channel No. 8 (180-186 MHz). Authorized power: 166-kw visual, 33.1-kw aural. Antenna: 1060-ft. above av. terrain, 878-ft. above ground, 3221-ft. above sea level.

Latitude 48° 08' 02"
Longitude 103° 51' 36"

Transmitter: U.S. Rte. 2, 10-mi. W of Williston.

News Service: AP.

Ownership: Same as KFYP-TV.

Began Operation: Feb. 11, 1957.

Represented (sales): Blair Television.

Personnel:

- WILLIAM EKBERG, president (Bismarck).
- JERRY HEGEL, general sales manager (Bismarck).
- DAVE STUART, director, national sales (Bismarck).
- ROGER RIEN, station manager & program director.
- GENE MONDAY, chief engineer.

Rates: Sold in combination with KFYP-TV, Bismarck, ND.

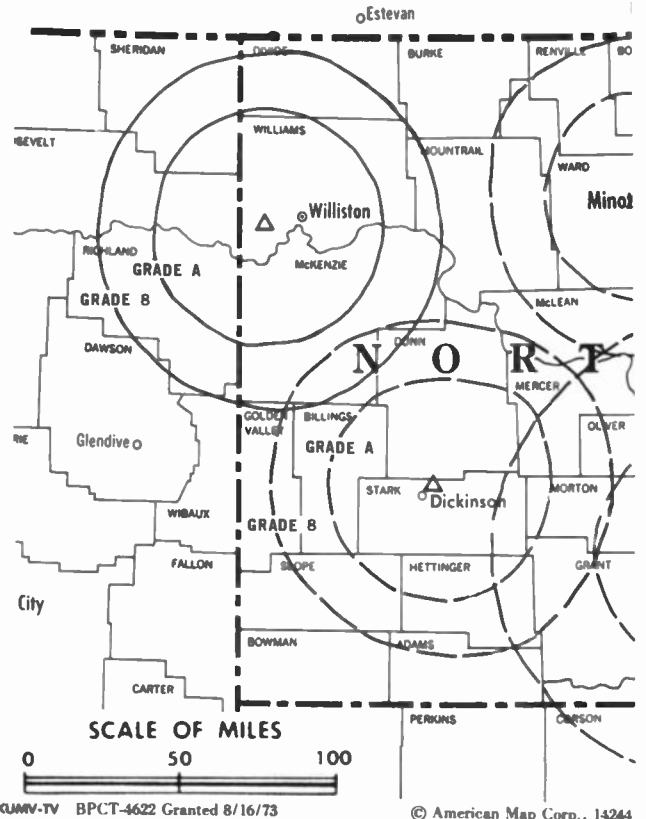
NETWORK BASE HOURLY RATE: \$163.

Station also received in Canadian markets.

BBM Weekly Reach (Spring 1984): 297,000

Total Households: © MSI Consumer Market Data as of 1/1/84 TV Homes: TV% and Circulation © 1984 Arbitron County coverage based on Arbitron study.

Net Weekly Circulation	State County	Total Households	TV Households	%
50% & Over	MONTANA			
	Daniels	1,000	1,000	100
	Dawson	4,600	4,400	96
	Mc Cone	900	900	100
	Richland	4,900	4,700	96
	Roosevelt	3,500	3,400	97
	Sheridan	2,000	1,900	95
50% & Over	NORTH DAKOTA			
	Divide	1,300	1,300	100



Net Weekly Circulation	State County	Total Households	TV Households	%
50% & Over	Mc Kenzie	2,700	2,700	100
	Williams	9,200	9,100	99
Between 25-49%	MONTANA			
	Valley	3,700	3,500	95
	Wibaux	500	500	100
Between 25-49%	NORTH DAKOTA			
	Burke	1,500	1,500	100
Between 5-24%	NORTH DAKOTA			
	Billings	400	400	100
	Dunn	1,600	1,600	100
	Mountrail	2,800	2,800	100
Station Totals		40,600	39,700	97
Net Weekly Circulation (1984)			31,200	
Average Daily Circulation (1984)			23,400	

North Dakota—Williston

KXMD-TV

Ch. 11

(Satellite of KXMC-TV, Minot, ND)

Network Service: CBS, ABC.

Licensee: KXMC-TV Inc., KXMC-TV Bldg., Minot, ND 58704.

Studio: See KXMC-TV, Minot.

Technical Facilities: Channel No. 11 (198-204 MHz). Authorized power: 174-kw visual, 17.4-kw aural. Antenna: 980-ft. above av. terrain, 840-ft. above ground, 3140-ft. above sea level.

Latitude 48° 08' 22"
Longitude 103° 53' 24"

Transmitter: 11-mi. W of Williston on U.S. 2.

News Service: AP.

Ownership: See KXMC-TV, Minot.

Began Operation: Oct. 25, 1969.

Represented (sales): Katz Television; The Hurley Co. (regional).

Represented (legal): Fisher, Wayland, Cooper & Leader.

Personnel:

JOHN BLAKE, station manager.

JAMES SORTLAND, chief engineer.

Rates: Sold in combination with KXMC-TV, Minot.

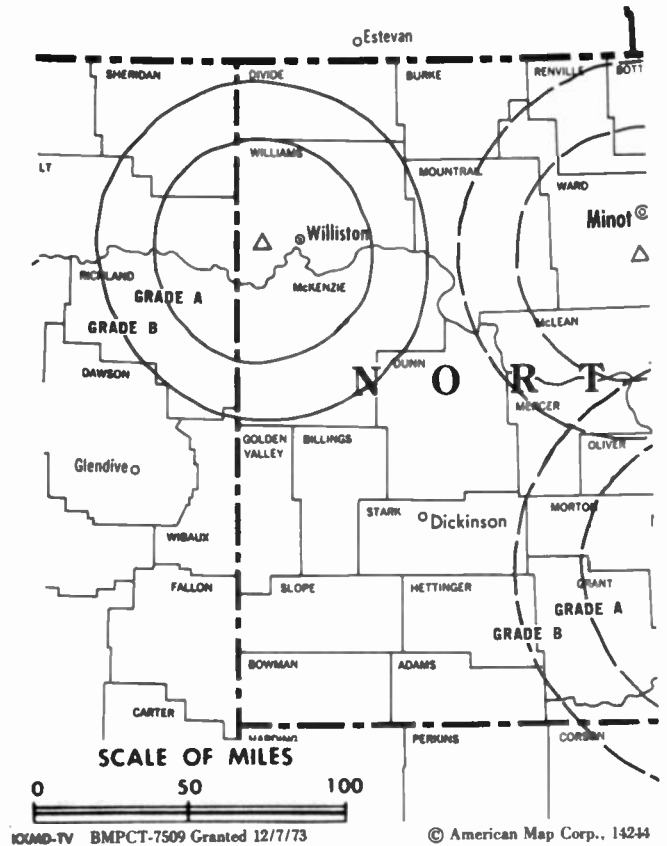
NETWORK BASE HOURLY RATE: \$75.

Station also received in Canadian markets.

BBM Weekly Reach (Spring 1984): 260,000

Total Households: © MSI Consumer Market Data as of 1/1/84 TV Homes: TV% and Circulation © 1984 Arbitron County coverage based on Arbitron study.

Net Weekly Circulation	State County	Total Households	TV Households	%
50% & Over	MONTANA			
	Daniels	1,000	1,000	100
	Richland	4,900	4,700	96
	Roosevelt	3,500	3,400	97
	Sheridan	2,000	1,900	95
NORTH DAKOTA	Divide	1,300	1,300	100
	Mc Kenzie	2,700	2,700	100
	Williams	9,200	9,100	99
	MONTANA			
Between 25-49%	Mc Cone	900	900	100



Net Weekly Circulation	State County	Total Households	TV Households	%
Between 25-49%	Valley	3,700	3,500	95
	Wibaux	500	500	100
	NORTH DAKOTA			
	Burke	1,500	1,500	100
Between 5-24%	MONTANA			
	Carter	600	600	100
	Dawson	4,600	4,400	96
	NORTH DAKOTA			
	Mountrail	2,800	2,800	100
	Oliver	800	800	100
Station Totals		40,000	39,100	97
Net Weekly Circulation (1984)			23,600	
Average Daily Circulation (1984)			14,700	

North Dakota

KTHI-TV, Fargo-Grand Forks (Arbitron Data Continued)

Net Weekly Circulation	State County	Total Households	TV Households	%
NORTH DAKOTA—(Continued)				
Between 5-24%	Oliver	800	800	100
	Pierce	2,100	2,100	100
	Renville	1,300	1,300	100
	Rolette	3,700	3,500	95
	Stark	8,900	8,800	99
	Wells	2,600	2,600	100
SOUTH DAKOTA				
	Marshall	2,000	1,900	95

WDAY-TV, Fargo (Arbitron Data Continued)

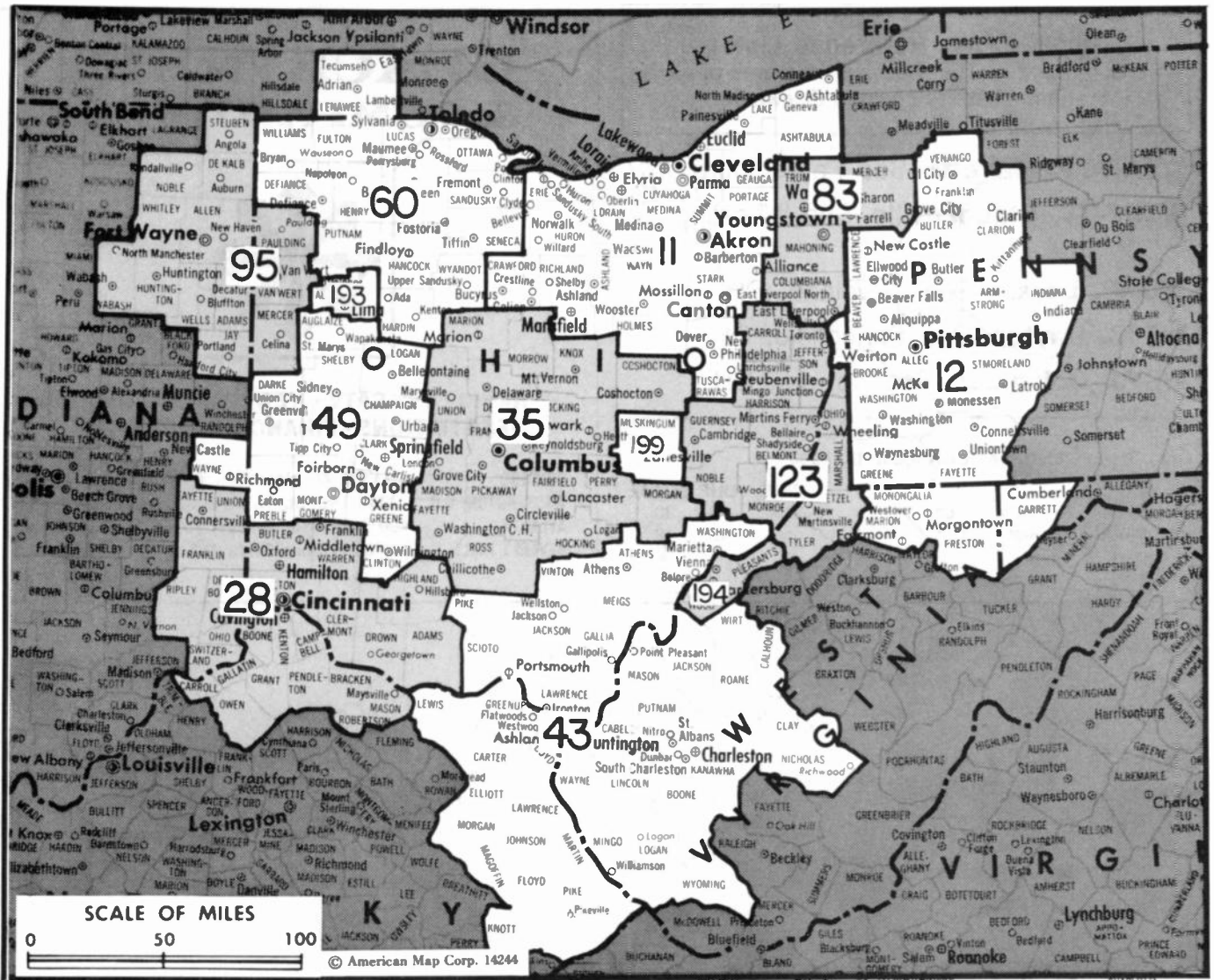
Net Weekly Circulation	State County	Total Households	TV Households	%
NORTH DAKOTA—(Continued)				
Between 5-24%	Nelson	2,000	2,000	100
	Stark	8,900	8,800	99
	Walsh	5,600	5,500	98
	Wells	2,600	2,600	100
SOUTH DAKOTA				
	Marshall	2,000	1,900	95

For Explanation of Arbitron Data, see page 14

Television Digest Action Updates—CATV, TV, Radio—

EXPOSURE PLUS FOR ADVERTISERS.

Your ad in the Action Updates guarantees you repeated exposure at no extra cost, because industry leaders keep the weekly Action Updates for reference throughout the year. For complete advertising information, call COLLECT—(202) 872-9200.



Market	Arbitron ADI TV Households	Rank	Market Area Commercial TV Stations
Cleveland, OH.....	1,391,400	11	WAKR-TV (23), WCLQ-TV (61), WDLI (17), WEWS (5), WJKW-TV (8), WKYC-TV (3), WOAC (67), WUAD (43)
Pittsburgh, PA.....	1,175,200	12	KDKA-TV (2), WPCB-TV (40), WPGH-TV (53), WPTT-TV (22), WPXI (11), WTAE-TV (4)
Cincinnati, OH.....	692,800	28	WBTV (64), WCPO-TV (9), WKRC-TV (12), WLWT (5), WXIX-TV (19)
Columbus, OH.....	592,800	35	WBNS-TV (10), WCMH-TV (4), WSFJ (52), WTTE (28), WTVN-TV (6)
Charleston-Huntington, WV.....	528,400	43	WCHS-TV (8), WOVK-TV (13), WSAZ-TV (3), WTSF (61), WVAH-TV (23)
Dayton, OH.....	475,500	49	WDTN (2), WHIO-TV (7), WKEF (22), WKOL (43), WTJC (26)
Toledo, OH.....	403,800	60	WDHO-TV (24), WTOL-TV (11), WTVG (13)
Youngstown, OH.....	274,700	83	WFMJ-TV (21), WKBN-TV (27), WYTV (33)
Fort Wayne, IN.....	231,600	95	WANE-TV (15), WBKZ (63), WFFT-TV (55), WKJG-TV (33), WPTA (21)
Wheeling, WV-Steubenville, OH.....	164,400	123	WTOV-TV (9), WTRF-TV (7)
Lima, OH.....	39,600	193	WLIO (35), WTLW (44)
Parkersburg, WV.....	37,400	194	WTAP-TV (15)
Zanesville, OH.....	30,300	199	WHIZ-TV (18)

Ohio

State Cross Reference List
Communities That Receive Programs of
Stations That are Located Elsewhere

WTAP-TV, Marietta--See Parkersburg, WV

WTRF-TV, Steubenville--See Wheeling,
WV

WUAB, Lorain--See Cleveland, OH


WTJC, Dayton--See Springfield, OH

WSFJ, Columbus--See Newark, OH

Ohio Station Status as of August 15, 1984

	VHF	UHF	TOTAL
Commercial Television Stations	14	19	33
Educational Television Stations	0	12	<u>12</u>
			45

BLACKBURN & COMPANY, INC.



**RADIO • TV • CATV • NEWSPAPER BROKERS
NEGOTIATIONS • FINANCING • APPRAISALS**

CHICAGO	333 N. Michigan Ave., 60601	(312) 346-6460
WASHINGTON, D.C.	1111 19th St., N.W., 20036	(202) 331-9270
ATLANTA	400 Colony Sq., #1004, 30361	(404) 892-4655
BEVERLY HILLS	9465 Wilshire Blvd., 90212	(213) 274-8151

Ohio—Akron

WAKR-TV

Ch. 23

Network Service: ABC.

Licensee: Summit Radio Corp., Box 1590, Akron 44309.

Studio: Radio-Television Center of Akron, 853 Copley Rd., Akron, OH 44320.

Telephone: 216-535-7831.

Technical Facilities: Channel No. 23 (524-530 MHz). Authorized power: 1290-kw max. & 1000-kw horizontal visual, 175-kw max. & 138-kw horizontal aural. Antenna: 960-ft. above av. terrain, 960-ft. above ground, 2049-ft. above sea level.

Latitude 41° 03' 51"
Longitude 81° 34' 59"

Requests CP for change to 698-kw max. & 582-kw horizontal visual, 66.9-kw max. aural, 678-ft. above av. terrain, 798-ft. above ground, 1752-ft. above sea level.

Transmitter: Dreisbach Dr.

AM Affiliate: WAKR, 5-kw, 1590 kHz.

FM Affiliate: WAEZ, 50-kw, 97.5 MHz (No. 248), 500-ft.

News Services: ABC, UPI.

Satellite Earth Stations: In operation, 5-meter & 3-meter.

Ownership: Roger G. Berk, pres.; James L. Berk, v.p.; Phyllis V. Simms, secy.; Edward F. Devine, v.p.-treas. Summit Radio owns WAKR & WAEZ (FM), Akron, OH. Summit Radio subsidiaries own WONE & WTUE (FM), Dayton, OH; KBOX & KMEZ (FM), Dallas, TX. & KLZ & KAZY (FM), Denver, CO.

Began Operation: June 7, 1953.

Represented (sales): Spot Time Ltd.

Represented (legal): McKenna, Wilkinson & Kittner.

Represented (engineering): Cohen & Dippell.

Personnel:

- ROGER G. BERK, president.
- ROBERT I. BOSTIAN, vice president & general manager.
- CHIP FOX, sales manager.
- LARRY STATES, news director.
- WILLIAM J. O'NEIL JR., program director.
- DENNIS LEBEC, production director.

Highest 30 Sec. Rate: \$450.

NETWORK BASE HOURLY RATE: \$197.

Total Households: © MSI Consumer Market Data as of 1/1/84 TV Homes: TV% and Circulation © 1984 Arbitron County coverage based on Arbitron study.

Net Weekly Circulation	State County	Total Households	TV Households	%
OHIO				
Between 25-49%	Carroll	9,000	8,900	99
	Guernsey	15,900	15,500	97
	Holmes	8,700	8,200	94
	Stark	138,800	137,100	99



Net Weekly Circulation	State County	Total Households	TV Households	%
Between 25-49%	Summit	192,300	190,300	99
	Tuscarawas	32,400	31,700	98
	Wayne	34,400	33,500	97
OHIO				
Between 5-24%	Ashland	16,500	16,300	99
	Belmont	31,400	30,900	98
	Columbiana	41,300	40,700	99
	Coshocton	13,400	13,000	97
	Cuyahoga	558,600	552,000	99
	Erie	29,100	28,700	99
	Geauga	24,700	24,300	98
	Harrison	6,600	6,500	98
	Huron	19,800	19,500	98
	Lorain	95,800	94,800	99
	Mahoning	103,800	102,700	99
	Medina	40,400	39,900	99
	Noble	4,300	4,100	95
	Portage	47,100	46,600	99
	Trumbull	88,000	87,000	99
Station Totals		1,552,300	1,532,200	98
Net Weekly Circulation (1984)			256,700	
Average Daily Circulation (1984)			90,200	

Ohio—Canton

WDLI

Ch. 17

Network Service: None, independent.

Licensee: David Livingstone Missionary Foundation Inc., 2300 Riverside Dr., Tulsa, OK 74114.

Studio: 6600 Atlantic Blvd., Louisville, OH 44641.

Telephone: 216-875-5542.

Technical Facilities: Channel No. 17 (488-494 MHz). Authorized power: 437-kw max. & 389-kw horizontal visual, 47.9-kw max. & 45.7-kw horizontal aural. Antenna: 450-ft. above av. terrain, 448-ft. above ground, 1613-ft. above sea level.

Latitude 40° 51' 04"
Longitude 81° 16' 37"

Transmitter: U.S. Rte. 62, Cal. Ave. & Reno Rd., Louisville, O.

News Service: INN.

Satellite Earth Stations: Scientific-Atlanta; 10-meter.

Ownership: Non-stock corp. Lonnie R. Rex, pres.; Royce Rex, executive director.

Began Operation: Jan. 1, 1967. Sale to present owner by PTL approved by FCC Dec. 8, 1982. Sale to PTL by Janson Industries approved Aug. 5, 1977. (*Television Digest*, Vol. 17:35, 37).

Represented (legal): Baraff, Koerner, Olender & Hochberg.

Represented (engineering): D. W. Sargent.

Personnel:

R. DENNIS HAZEN, general manager & program director.
SHARON HENDERSON, business manager.
MICHAEL A. TONGES, chief engineer.

Highest 30 Sec. Rate (June, 1984): \$50.

Total Households: © MSI Consumer Market Data as of 1/1/84 TV Homes: TV% and Circulation © 1984 Arbitron County coverage based on Arbitron study.

Net Weekly Circulation	State County	Total Households	TV Households	%
OHIO				
Between 5-24%	Carroll	9,000	8,900	99
	Harrison	6,600	6,500	98
	Stark	138,800	137,100	99
	Tuscarawas	32,400	31,700	98
	Wayne	34,400	33,500	97
Station Totals		221,200	217,700	98
Net Weekly Circulation (1984)			35,200	
Average Daily Circulation (1984)			11,600	



TELL THEM YOU FOUND IT IN THE FACTBOOK!

Find a product you're interested in? Calling a company listed in the Factbook for details on their services?

Let them know you found them in the **TELEVISION & CABLE FACTBOOK**, the industry's most authoritative reference for cable, broadcast television and related services since 1945.

Ohio—Canton

WOAC

Ch. 67

Network Service: None, independent.

Licensee: Canton 67, a Partnership, Suite 620, Osborne Office Center, Chattanooga, TN 37411.

Studio: 4867 Fulton Rd. NW, Canton, OH 44718.

Telephone: 216-492-5267.

Technical Facilities: Channel No. 67 (788-794 MHz). Authorized power: 1429-kw visual, 142.9-kw aural. Antenna: 290-ft. above av. terrain, 275-ft. above ground, 1405-ft. above sea level.

Latitude 40° 50' 49"
Longitude 81° 26' 23"

Transmitter: 4867 Fulton Dr., Jackson Twp., near Canton.

News Service: AP.

Satellite Earth Station: Microdyne, 3.5-meter; Comtech & Harris receivers.

Ownership: Morton J. Kent, gen. partner, 33%; Media Central Inc., gen. partner, 22%; David R. Vaughan, gen. partner, 1%; 22 limited partners, 44%. MCI ownership: Morton J. Kent, pres-treas., 55%; Donald B. Kent, secy; Doctor R. Crants Jr., 15%; David R. Vaughn & Forrest L. Preston, 7.5% each; John F. McMullen, 5%. Crants & Dixon have interest in LPTV applications. For other Media Central interests, see Group Ownership of TV Stations.

Began Operation: March 1, 1982.

Represented (sales): Seltel Inc.

Represented (legal): Sidley & Austin.

Represented (engineering): A. D. Ring & Associates.

Personnel:

- JACK KLINE, general manager.
- SCOTT DAVIS, news director.
- BRIAN JOHNSON, production manager.
- TIM SPINDER, sales manager.
- DAN BOROWICZ, chief engineer.


Highest 30 Sec. Rate (Aug. 1, 1984): \$150.

Total Households: © MSI Consumer Market Data as of 1/1/84 TV Homes: TV% and Circulation © 1984 Arbitron County coverage based on Arbitron study.

Net Weekly Circulation	State County	Total Households	TV Households	%
Between 25-49%	OHIO			
	Stark	138,800	137,100	99
Between 5-24%	OHIO			
	Carroll	9,000	8,900	99
	Holmes	8,700	8,200	94
	Summit	192,300	190,300	99
	Wayne	34,400	33,500	97
Station Totals		383,200	378,000	98
Net Weekly Circulation (1984)			96,800	
Average Daily Circulation (1984)			26,900	



BLACKBURN & COMPANY, INC.



**RADIO • TV • CATV • NEWSPAPER BROKERS
NEGOTIATIONS • FINANCING • APPRAISALS**

- CHICAGO** 333 N. Michigan Ave., 60601 (312) 346-6460
- WASHINGTON, D.C.** 1111 19th St., N.W., 20036 (202) 331-9270
- ATLANTA** 400 Colony Sq., #1004, 30361 (404) 892-4655
- BEVERLY HILLS** 9465 Wilshire Blvd., 90212 (213) 274-8151

Ohio—Cincinnati

WBTI

Ch. 64

Network Service: None, independent.

Licensee: HEN Inc., 5179 Fishwick Drive, Cincinnati, OH 45216.

Studio: 5177 Fishwick Dr., Cincinnati, OH 45216.

Telephone: 513-641-4400.

Technical Facilities: Channel No. 64 (770-776 MHz). Authorized power: 1000-kw max. & 851-kw horizontal visual, 170-kw horizontal aural. Antenna: 940-ft. above av. terrain, 953-ft. above ground, 1788-ft. above sea level.

Latitude 39° 07' 31"
Longitude 84° 29' 57"

Transmitter: 2222 Chickasaw St., Cincinnati.

News Service: AP.

Satellite Earth Station: Scientific-Atlanta; 10-meter.

Ownership: HEN Inc.: United Cable Television Inc., 80%; Buford Television Inc., 20%. Officers: Gene W. Schneider, chmn.-v.p.; Joseph R. Bruning & Paul E. Beckelheimer, v.p.s.; Kay A. Gatz, secy.; William E. Elsner, treas. United is a multiple cable system operator. BTI ownership: See KLTW(TV), Tyler, TX.

Began Operation: Jan. 28, 1980. Began subscription TV operation Feb. 1, 1980. Sale to present owner by Buford TV Inc. approved by FCC Dec. 28, 1982.

Represented (legal): McKenna, Wilkinson & Kittner.

Represented (engineering): Jules Cohen & Associates.

Personnel:

STEPHEN J. KENT, vice president & general manager.

PAT FOLEY, chief engineer.

GREG CURVALL, business manager.

Highest 30 Sec. Rate: \$90.

Total Households: © MSI Consumer Market Data as of 1/1/84 TV Homes: TV% and Circulation © 1984 Arbitron County coverage based on Arbitron study.

Net Weekly Circulation	State County	Total Households	TV Households	%
Between 5-24%	INDIANA			
	Dearborn	12,300	12,100	98
	Ohio	2,000	2,000	100
	Switzerland	2,800	2,700	96
	KENTUCKY			
	Campbell	28,600	28,500	100
	Gallatin	1,900	1,900	100
	Grant	4,800	4,700	99
	Nicholas	2,700	2,700	100
	Robertson	800	800	100



WBTI BMPCT-790328LD Granted 6/29/79 © American Map Corp., 14244

Net Weekly Circulation	State County	Total Households	TV Households	%
OHIO				
Between 5-24%	Clermont	48,000	47,400	99
	Preble	13,800	13,600	99
	Warren	34,600	34,200	99
Station Totals		152,300	150,600	98
Net Weekly Circulation (1984)			25,400	
Average Daily Circulation (1984)			9,700	

Television Digest with Consumer Electronics
The authoritative service for broadcasting, consumer electronics & allied fields since 1945
Call 202-872-9200 for more information

Ohio—Cincinnati

WCPO-TV

Ch. 9

Network Service: CBS.

Licensee: Scripps-Howard Broadcasting Co., 500 Central Ave. 45202.

Studio: 500 Central Ave., Cincinnati, OH 45202.

Telephone: 513-721-9900. **TWX:** 810-461-2690.

Technical Facilities: Channel No. 9 (186-192 MHz). Authorized power: 316-kw max. & 282-kw horizontal visual, 28.2-kw aural. Antenna: 1019-ft. above av. terrain, 909-ft. above ground, 1749-ft. above sea level.

Latitude 39° 07' 31"
Longitude 84° 29' 57"

Transmitter: 2345 Symmes St.

News Services: CBS, CNN, Group W Newsfeed; NIWS; UPI.

Satellite Earth Stations: Scientific-Atlanta, 10-meter; Harris, 3-meter.

Ownership: Scripps-Howard Broadcasting Co., 100%. For other interests, see Group Ownership of TV Stations.

Began Operation: July 26, 1949.

Represented (sales): Blair Television; Paul Mulvihill Ltd. (Canada).

Personnel:

ROBERT R. REGALBUTO, vice president & general manager.
AL SCHOTTELKOTTE, senior vice president & station director.
CLINT PACE, general sales manager.
J. B. CHASE, national sales manager.
C. NORMAN (RICK) REEVES, director of operations.
CHARLES MUNRO, news director.
EARL CORBETT, commercial manager.
BERNARD BORDEN, film director.
BURNIE WAYNER, chief engineer.
ROBBIN HOLLIDAY, business manager.

Highest 30 Sec. Rate (Sept. 25, 1983): \$2400.

NETWORK BASE HOURLY RATE: \$1850.

Total Households: © MSI Consumer Market Data as of 1/1/84 TV Homes: TV% and Circulation © 1984 Arbitron County coverage based on Arbitron study.

Net Weekly Circulation	State County	Total Households	TV Households	%
50% & Over	INDIANA			
	Dearborn	12,300	12,100	98
	Fayette	10,200	10,000	98
	Franklin	6,500	6,300	97
	Ohio	2,000	2,000	100
	Ripley	8,400	8,200	98
	Switzerland	2,800	2,700	96
	KENTUCKY			
	Boone	17,100	17,000	99
	Bracken	2,700	2,700	100
Campbell	28,600	28,500	100	
Carroll	3,400	3,400	100	
Fleming	4,700	4,600	98	
Gallatin	1,900	1,900	100	
Grant	4,800	4,700	99	
Harrison	5,500	5,400	98	
Kenton	50,100	49,900	100	
Mason	6,500	6,400	98	
Owen	3,500	3,400	99	
Pendleton	4,000	4,000	100	
Robertson	800	800	100	
OHIO				
Adams	8,800	8,400	95	
Brown	11,500	11,200	97	
Butler	94,400	93,200	99	
Clermont	48,000	47,400	99	
Clinton	13,000	12,800	98	
Hamilton	326,200	321,300	98	



WCPO-TV BPCT-6555 Granted 7/18/67 © American Map Corp., 14244

Net Weekly Circulation	State County	Total Households	TV Households	%
50% & Over	Highland	12,800	12,500	98
	Warren	34,600	34,200	99
Between 25-49%	INDIANA			
	Jefferson	11,100	10,900	98
	Union	2,400	2,300	96
Wayne	27,900	27,400	98	
KENTUCKY	Bourbon	7,100	7,000	99
	Lewis	5,100	5,000	98
	Nicholas	2,700	2,700	100
	Rowan	6,300	6,200	98
	OHIO			
Greene	45,500	45,000	99	
Miami	33,300	32,900	99	
Montgomery	216,500	214,300	99	
Preble	13,800	13,600	99	
Between 5-24%	INDIANA			
	Decatur	8,300	8,100	98
	Randolph	10,900	10,700	98
Rush	6,700	6,600	99	
KENTUCKY	Bath	3,800	3,700	97
	Clark	10,600	10,500	99
	Estill	5,200	5,000	97
	Henry	4,800	4,700	98
	Montgomery	7,700	7,500	97
	Powell	3,800	3,700	97
	Scott	7,800	7,700	99
	Trimble	2,300	2,300	100
	OHIO			
Clark	54,300	53,700	99	
Darke	20,000	19,700	98	
Fayette	10,000	9,800	98	
Scioto	30,800	30,100	98	
Shelby	15,300	15,100	99	
Station Totals		1,299,100	1,281,200	98
Net Weekly Circulation (1984)			775,300	
Average Daily Circulation (1984)			443,000	

Ohio—Cincinnati

WKRC-TV

Ch. 12

Network Service: ABC.

Licensee: Taft Television & Radio Co. Inc., 1906 Highland Ave. 45219.

Studio: 1906 Highland Ave., Cincinnati, OH 45219.

Telephone: 513-651-1200. **TWX:** 513-577-1617.

Technical Facilities: Channel No. 12 (204-210 MHz). Authorized power: 303-kw visual, 30.3-kw aural. Antenna: 1000-ft. above av. terrain, 971-ft. above ground, 1746-ft. above sea level.

Latitude 39° 06' 58.4"
Longitude 84° 30' 05.0"

Transmitter: 1906 Highland Ave.

AM Affiliate: WKRC, 5-kw, (1-kw night), 550 kHz (CBS).

FM Affiliate: WKRC, 10-kw, 101.9 MHz (No. 270), 875-ft.

News Services: AP, UPI.

Satellite Earth Station: Harris, 10-meter; Harris receivers.

Ownership: 28% of stock is held by the Taft-Ingalls families; remainder is traded on New York Stock Exchange. Officers: Charles S. Mechem Jr., chmn. of board; David S. Ingalls, vice chmn. of board; Dudley S. Taft, pres.; Ro Grignon, exec. v.p.; Earl Beall, L. D. Bolton II, Frederick H. von Stade, v.p.s; George E. Castrucci, v.p., finance; Charles D. Lindberg, secy. For other interests, see Group Ownership of TV Stations.

Began Operation: April 4, 1949.

Represented (sales): TeleRep Inc.

Represented (legal): Koteen & Naftalin.

Personnel:

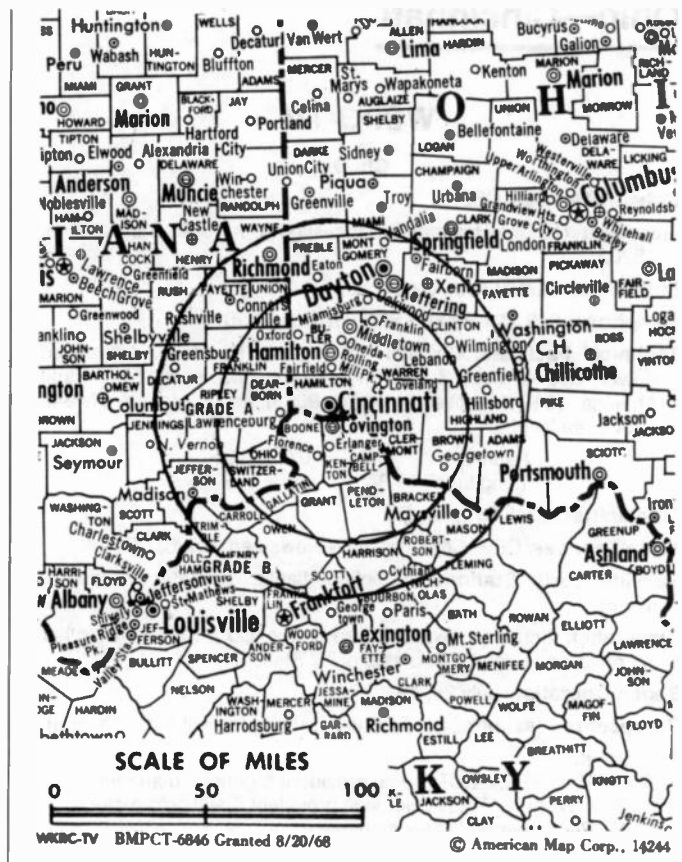
- ED HERBERT, vice president & general manager.
- JIM O'SHIELDS, general sales manager.
- LARRY HOLT, local sales manager.
- ANN BRYANT, program director.
- TERRY MILLER, business manager.
- CARL MOOREHEAD, chief engineer.
- DON NORTH, news director.
- JOHN HILL, film director.

Highest 30 Sec. Rate (April 1, 1983): \$2000.

NETWORK BASE HOURLY RATE: \$1900.

Total Households: © MSI Consumer Market Data as of 1/1/84 TV Homes: TV% and Circulation © 1984 Arbitron County coverage based on Arbitron study.

Net Weekly Circulation	State County	Total Households	TV Households	%
50% & Over	INDIANA			
	Dearborn	12,300	12,100	98
	Fayette	10,200	10,000	98
	Franklin	6,500	6,300	97
	Ohio	2,000	2,000	100
	Ripley	8,400	8,200	98
	Switzerland	2,800	2,700	96
	Union	2,400	2,300	96
	KENTUCKY			
	Boone	17,100	17,000	99
	Bracken	2,700	2,700	100
	Campbell	28,600	28,500	100
	Carroll	3,400	3,400	100
	Fleming	4,700	4,600	98
	Gallatin	1,900	1,900	100
Grant	4,800	4,700	99	
Harrison	5,500	5,400	98	
Kenton	50,100	49,900	100	
Mason	6,500	6,400	98	
Owen	3,500	3,400	99	
Pendleton	4,000	4,000	100	
Robertson	800	800	100	
OHIO				
Adams	8,800	8,400	95	
Brown	11,500	11,200	97	
Butler	94,400	93,200	99	



Net Weekly Circulation	State County	Total Households	TV Households	%
50% & Over	Clermont	48,000	47,400	99
	Clinton	13,000	12,800	98
	Hamilton	326,200	321,300	98
	Highland	12,800	12,500	98
	Preble	13,800	13,600	99
	Warren	34,600	34,200	99
Between 25-49%	INDIANA			
	Jefferson	11,100	10,900	98
	Wayne	27,900	27,400	98
KENTUCKY	Bourbon	7,100	7,000	99
	Trimble	2,300	2,300	100
OHIO	Fayette	10,000	9,800	98
	Greene	45,500	45,000	99
	Miami	33,300	32,900	99
	Montgomery	216,500	214,300	99
Between 5-24%	INDIANA			
	Decatur	8,300	8,100	98
	Jennings	7,900	7,700	97
	Randolph	10,900	10,700	98
	Rush	6,700	6,600	99
KENTUCKY	Clark	10,600	10,500	99
	Henry	4,800	4,700	98
	Lewis	5,100	5,000	98
	Montgomery	7,700	7,500	97
	Nicholas	2,700	2,700	100
	Scott	7,800	7,700	99
OHIO	Champaign	12,600	12,400	98
	Clark	54,300	53,700	99
	Darke	20,000	19,700	98
	Ross	23,100	22,600	98
	Shelby	15,300	15,100	99
Station Totals		1,292,800	1,275,200	98
Net Weekly Circulation (1984)			814,000	
Average Daily Circulation (1984)			485,100	

For Arbitron Market Rankings, see page 1

Ohio—Cincinnati

WLWT

Ch. 5

Network Service: NBC.

Licensee: Multimedia of Ohio Inc., 140 W. 9th St. 45202.

Studio: 140 W. 9th St., Cincinnati, OH 45202.

Telephone: 513-352-5000. **TWX:** 810-461-2610.

Technical Facilities: Channel No. 5 (76-82 MHz). Authorized power: 100-kw visual, 10-kw aural. Antenna: 1000-ft. above av. terrain, 849-ft. above ground, 1687-ft. above sea level.

Latitude 39° 07' 27.1"

Longitude 84° 31' 18.1"

Transmitter: 2222 Chickasaw St., Clifton Heights.

News Services: AP, CNN, NBC, UPI.

Satellite Earth Station: Transmit/receive; Harris 9-meter.

Ownership: Multimedia Inc., 100%. **Officers:** Wilson C. Wearn, chmn. of board & chief exec. officer; Walter E. Bartlett, pres. & chief operating officer. For other Multimedia interests, see Group Ownership of TV Stations.

Began Operation: Feb. 9, 1948. Sale to present owner by Avco Bcstg. Corp. approved by FCC Jan. 16, 1976 (*Television Digest*, Vol. 15:24).

Represented (sales): Katz Television.

Represented (legal): Dow, Lohnes & Albertson.

Represented (engineering): Jules Cohen & Associates.

Personnel:

TONY KIERNAN, vice president & general manager.

ROBERT KREIGHOFF, general sales manager.

NED PADDOCK, sales director.

TOM LaMARCHE, program director.

ROBERT M. YUNA, news director.

EDWIN DOOLEY, chief engineer.

TOM STOREY, film director.

MARTY IKER, marketing director.

FLORENCE PARKER, community services director.

Highest 30 Sec. Rate: \$3500.

NETWORK BASE HOURLY RATE: \$1850.

Total Households: © MSI Consumer Market Data as of 1/1/84 TV Homes: TV% and Circulation © 1984 Arbitron County coverage based on Arbitron study.

Net Weekly Circulation	State County	Total Households	TV Households	%
50% & Over	INDIANA			
	Dearborn	12,300	12,100	98
	Fayette	10,200	10,000	98
	Franklin	6,500	6,300	97
	Ohio	2,000	2,000	100
	Ripley	8,400	8,200	98
	Switzerland	2,800	2,700	96
	Union	2,400	2,300	96
	Wayne	27,900	27,400	98
	KENTUCKY			
	Boone	17,100	17,000	99
	Bracken	2,700	2,700	100
	Campbell	28,600	28,500	100
	Fleming	4,700	4,600	98
Gallatin	1,900	1,900	100	
Grant	4,800	4,700	99	
Harrison	5,500	5,400	98	
Kenton	50,100	49,900	100	
Lewis	5,100	5,000	98	
Mason	6,500	6,400	98	
Owen	3,500	3,400	99	
Pendleton	4,000	4,000	100	
Robertson	800	800	100	
OHIO				
Adams	8,800	8,400	95	
Brown	11,500	11,200	97	
Butler	94,400	93,200	99	
Clermont	48,000	47,400	99	



WLWT BPC-5024 Granted 6/17/77

© American Map Corp., 14244

Net Weekly Circulation	State County	Total Households	TV Households	%
50% & Over	Clinton	13,000	12,800	98
	Hamilton	326,200	321,300	98
	Highland	12,800	12,500	98
	Warren	34,600	34,200	99
Between 25-49%	KENTUCKY			
	Carroll	3,400	3,400	100
	Trimble	2,300	2,300	100
OHIO	Preble	13,800	13,600	99
	Scioto	30,800	30,100	98
	INDIANA			
Between 5-24%	Decatur	8,300	8,100	98
	Henry	19,300	19,000	98
	Jefferson	11,100	10,900	98
	Jennings	7,900	7,700	97
	Randolph	10,900	10,700	98
	Rush	6,700	6,600	99
KENTUCKY	Bourbon	7,100	7,000	99
	Clark	10,600	10,500	99
	Elliott	2,500	2,500	100
	Henry	4,800	4,700	98
	Nicholas	2,700	2,700	100
	Rowan	6,300	6,200	98
	Scott	7,800	7,700	99
OHIO	Darke	20,000	19,700	98
	Fayette	10,000	9,800	98
	Greene	45,500	45,000	99
	Lawrence	23,500	23,000	98
	Miami	33,300	32,900	99
	Montgomery	216,500	214,300	99
Station Totals		1,262,200	1,244,700	98
Net Weekly Circulation (1984)			741,300	
Average Daily Circulation (1984)			418,600	

For Group Ownership of TV Stations, consult Index

Ohio—Cincinnati-Newport, Kentucky

WXIX-TV

Ch. 19

Network Service: None, independent.

Licensee: Malrite of Cincinnati Inc.

Studio: 10490 Taconic Terrace, Cincinnati, OH 45215.

Telephone: 513-772-1919. **TWX:** 810-461-2439.

Technical Facilities: Channel No. 19 (500-506 MHz). Authorized power: 1900-kw max. & 925-kw horizontal visual, 287-kw max. & 140-kw horizontal aural. Antenna: 919-ft. above av. terrain, 1022-ft. above ground, 1749-ft. above sea level.

Latitude 39° 07' 19"
Longitude 84° 32' 52"

Transmitter: Bald Knob, 2400 Lehman Rd. near State Ave.

Satellite Earth Station: Harris; 6.1-meter.

News Service: AP.

Ownership: Malrite Bcstg. Co. For other interests, see Group Ownership of TV Stations.

Began Operation: Aug. 1, 1968. Sale to Metromedia by U.S. Communications Corp. approved by FCC Aug. 9, 1972 (*Television Digest*, Vol. 12:33). Sale to present owner by Metromedia approved Nov. 8, 1983 (Vol. 22:35).

Represented (sales): Petry Television Inc.

Represented (legal): Shrinsky, Weitzman & Eisen.

Personnel:

- BILL JENKINS, vice president & general manager.
- LEE RUDNICK, general sales manager.
- DAVID SCHACKMANN, local sales manager.
- RON LASK, director of engineering.
- JAMES D. PARKER, chief engineer.
- BARBARA MANN, business manager.
- BRENDA CRADDOCK, traffic manager.
- PATRICE MOHN, promotion manager.
- JOHN BRON, production manager.
- RICK OLIVER, film director.
- JUDY RAINES, personnel administrator.

Highest 30 Sec. Rate: Not available.

Total Households: © MSI Consumer Market Data as of 1/1/84 TV Homes: TV% and Circulation © 1984 Arbitron County coverage based on Arbitron study.

Net Weekly Circulation	State County	Total Households	TV Households	%
50% & Over	INDIANA			
	Dearborn	12,300	12,100	98
	Franklin	6,500	6,300	97
	Ohio	2,000	2,000	100
	Ripley	8,400	8,200	98
	Switzerland	2,800	2,700	96
	Union	2,400	2,300	96
	KENTUCKY			
	Boone	17,100	17,000	99
	Campbell	28,600	28,500	100
	Franklin	17,100	17,000	99
	Gallatin	1,900	1,900	100
	Grant	4,800	4,700	99
	Kenton	50,100	49,900	100
Owen	3,500	3,400	99	
Pendleton	4,000	4,000	100	
Robertson	800	800	100	
OHIO				
Adams	8,800	8,400	95	
Brown	11,500	11,200	97	
Butler	94,400	93,200	99	
Clermont	48,000	47,400	99	
Hamilton	326,200	321,300	98	
Highland	12,800	12,500	98	
Preble	13,800	13,600	99	
Warren	34,600	34,200	99	



WXIX-TV BMPCT-6782 Granted 5/8/68 © American Map Corp., 14244

Net Weekly Circulation	State County	Total Households	TV Households	%
Between 25-49%	INDIANA			
	Fayette	10,200	10,000	98
	Jefferson	11,100	10,900	98
	Wayne	27,900	27,400	98
	KENTUCKY			
	Bourbon	7,100	7,000	99
	Boyd	20,900	20,800	100
	Bracken	2,700	2,700	100
	Fleming	4,700	4,600	98
	Greenup	13,700	13,600	99
Harrison	5,500	5,400	98	
Mason	6,500	6,400	98	
Montgomery	7,700	7,500	97	
Trimble	2,300	2,300	100	
OHIO				
Auglaize	15,400	15,100	98	
Clinton	13,000	12,800	98	
Darke	20,000	19,700	98	
Greene	45,500	45,000	99	
Lawrence	23,500	23,000	98	
Miami	33,300	32,900	99	
Montgomery	216,500	214,300	99	
Scioto	30,800	30,100	98	
Shelby	15,300	15,100	99	
WEST VIRGINIA				
Kanawha	88,900	88,200	99	
Between 5-24%	INDIANA			
	Decatur	8,300	8,100	98
	Jackson	13,800	13,600	99
	Randolph	10,900	10,700	98
	Rush	6,700	6,600	99
	KENTUCKY			
	Carroll	3,400	3,400	100
	Clark	10,600	10,500	99
	Henry	4,800	4,700	98

(Continued on page 747)

Station Totals	1,646,900	1,624,600	98
Net Weekly Circulation (1984)			761,300
Average Daily Circulation (1984)			371,700

Ohio—Cleveland



Network Service: None, independent.

Grantee: Cleveland Associates Co., c/o Elmer Balaban, 190 N. State St., Chicago, IL 60601.

Studio: 2861 W. Ridgewood Drive, Parma, OH 44134.

Telephone: 216-524-6161. **TWX:** 810-427-2952.

Mailing Address: 6000 West Creek Road, Independence, OH 44131.

Technical Facilities: Channel No. 61 (752-758 MHz). Authorized power: 2000-kw max. & 1450-kw horizontal visual, 200-kw max. & 145-kw horizontal aural. Antenna: 1160-ft. above av. terrain, 1029-ft. above ground, 2049-ft. above sea level.

Latitude 41° 23' 02"
Longitude 81° 42' 06"

Transmitter: 2861 W. Ridgewood Drive, Parma, OH 44134.

News Service: CNN.

Satellite Earth Station: Harris, 6.1-meter; Harris receivers.

Ownership: Plains Television Corp., 58.75%; Froelich Corp. 6.66%; Friedland Corp., 2.66%; Theater Consulting Services, 14.16%; Shefco Enterprises, 9.66%; Hudsoncast Inc., 8.5%. See Group Ownership of TV Stations for Balaban Television Corp. ownership & interests. Friedland Corp.: Milton D. Friedland, pres.-treas., Robert W. Bray, v.p.-asst. treas., James L. Lahey, v.p.-secy., Alfred J. Petzke, v.p.-asst. secy., 25% each. Bray & Lahey have interest in Clearview Cable TV, Indiana cable system operator. Lahey has interest in Kingston CATV Inc., New York cable system operator. Froelich Corp.: Harold Froelich, 100%. Froelich is beneficial owner of 5% of WTVO, Rockford, IL Theater Consulting Services: Sarge S. Dubinsky, 35%; James A. Rodenberg & Arthur E. Lapin, 32.5% each, all gen. partners. Shefco Enterprises Inc.: Herbert Scheffel, pres., 100%; Stuart Scheffel, secy. Hudsoncast Inc.: James A. McKenna Jr., 100%. McKenna owns KQRS-AM-FM, Golden Valley, MN; WCMB(AM) & WSFM(FM), Harrisburg, PA & WWQM-AM-FM, Madison & Middleton, WI.

Began Operation: Jan. 13, 1981.

Represented (sales): Seltel Inc.

Represented (legal): McKenna, Wilkinson & Kittner.

Personnel:

- GARY L. BRANDT, general manager.
- DENNIS THATCHER, general sales manager.
- AL EVANS, chief engineer.

Highest 30 Sec. Rate (Aug. 3, 1983): \$500.

Total Households: © MSI Consumer Market Data as of 1/1/84 TV Homes: TV% and Circulation © 1984 Arbitron County coverage based on Arbitron study.

Net Weekly Circulation	State County	Total Households	TV Households	%
Between 25-49%	OHIO			
	Cuyahoga	558,600	552,000	99
	Geauga	24,700	24,300	98
	Huron	19,800	19,500	98



WCLQ-TV BMPCT-790907KF Granted 4/23/80 © American Map Corp., 14244

Net Weekly Circulation	State County	Total Households	TV Households	%
Between 25-49%	Lake	76,200	75,700	99
	Lorain	95,800	94,800	99
	Medina	40,400	39,900	99
	Portage	47,100	46,600	99
	Summit	192,300	190,300	99
	Wayne	34,400	33,500	97
Between 5-24%	OHIO			
	Ashland	16,500	16,300	99
	Carroll	9,000	8,900	99
	Erie	29,100	28,700	99
	Holmes	8,700	8,200	94
	Stark	138,800	137,100	99
	Trumbull	88,000	87,000	99
Station Totals		1,379,400	1,362,800	98
Net Weekly Circulation (1984)			403,200	
Average Daily Circulation (1984)			151,500	

TV Newspaper Radio CATV

Robert W. Rounsaville & Associates
MEDIA BROKERS AND CONSULTANTS

P.O. BOX 11898 ATLANTA, GA (404) 261-3000 1-800-531-1500	P.O. BOX 2991 ORLANDO, FL (305) 423-9426 1-800-328-3500
---	--

Ohio—Cleveland

WEWS

Ch. 5

Network Service: ABC.

Licensee: Scripps-Howard Broadcasting Co., 3001 Euclid Ave.

Studio: 3001 Euclid Ave., Cleveland, OH 44115.

Telephone: 216-431-5555. **TWX:** 810-421-8593.

Technical Facilities: Channel No. 5 (76-82 MHz). Authorized power: 93.3-kw visual, 10-kw aural. Antenna: 1020-ft. above av. terrain, 851-ft. above ground, 1950-ft. above sea level.

Latitude 41° 22' 27"
Longitude 81° 43' 06"

Transmitter: Parma, OH.

News Services: AP, UPI.

Satellite Earth Stations: Transmit/receive, Satcom Technologies & Scientific Atlanta; 4.6-meter, 7-meter & 9.2-meter; Scientific-Atlanta receivers.

Ownership: Licensed to Scripps-Howard Broadcasting Co. the majority of stock is owned by The E. W. Scripps Co. For other Scripps-Howard interests, see Group Ownership of TV Stations.

Began Operation: Dec. 17, 1947.

Represented (sales): Blair Television; Paul Mulvihill Ltd. (Canada).

Represented (legal): Baker & Hostetler.

Personnel:

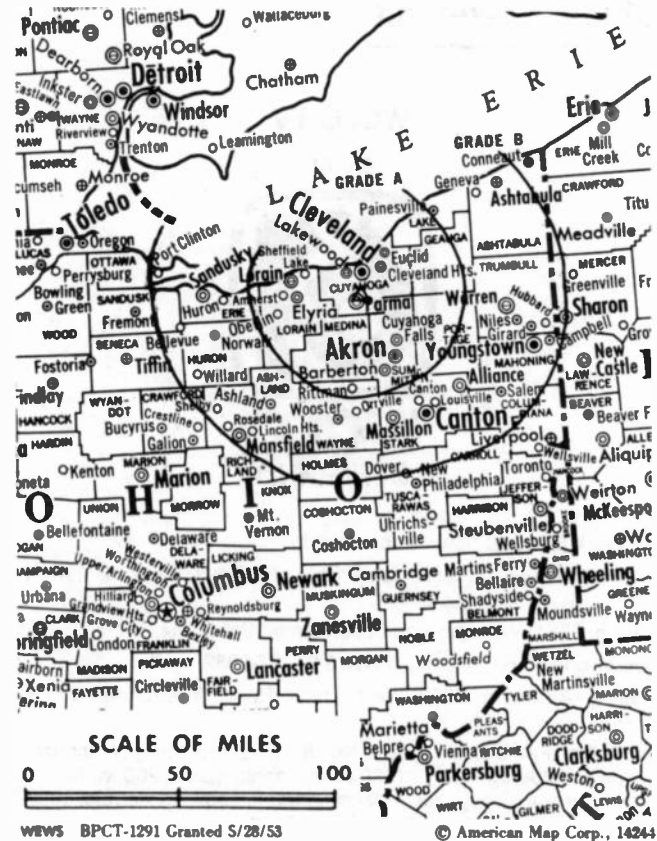
- DONALD L. PERRIS, president.
- EDWARD D. CERVENAK, vice president & general manager.
- DONALD G. WEBSTER, exec. assistant to general manager.
- JAY S. KEREKES, exec. assistant to general manager.
- WILLIAM J. DONAHUE, general sales manager.
- JANE L. SHERWIN, local sales manager.
- BYRON ELTON, national sales manager.
- GARY STARK, program director.
- ALAN BUSH, operations director.
- ALBERT A. VARGA, chief engineer.
- DICK TUININGA, news director.
- TOM POLK, director of advertising & promotion.
- FRED W. CORRIGAN, director of public relations & marketing.

Highest 30 Sec. Rate (Aug. 1, 1983): \$6000.

NETWORK BASE HOURLY RATE: \$3350.

Total Households: © MSI Consumer Market Data as of 1/1/84 TV Homes: TV% and Circulation © 1984 Arbitron County coverage based on Arbitron study.

Net Weekly Circulation	State County	Total Households	TV Households	%
50% & Over	OHIO			
	Ashland	16,500	16,300	99
	Ashtabula	37,200	36,600	98
	Carroll	9,000	8,900	99
	Coshocton	13,400	13,000	97
	Crawford	18,300	18,000	98
	Cuyahoga	558,600	552,000	99
	Erie	29,100	28,700	99
	Geauga	24,700	24,300	98
	Holmes	8,700	8,200	94
	Huron	19,800	19,500	98
	Lake	76,200	75,700	99
	Lorain	95,800	94,800	99



WEWS BPCT-1291 Granted 5/28/53

© American Map Corp., 14244

Net Weekly Circulation	State County	Total Households	TV Households	%
50% & Over	Medina	40,400	39,900	99
	Portage	47,100	46,600	99
	Richland	48,100	47,400	99
	Stark	138,800	137,100	99
	Summit	192,300	190,300	99
	Tuscarawas	32,400	31,700	98
	Wayne	34,400	33,500	97
OHIO				
	Between 25-49%			
	Trumbull	88,000	87,000	99
PENNSYLVANIA				
	Crawford	32,500	31,700	98
Between 5-24%	OHIO			
	Columbiana	41,300	40,700	99
	Hancock	24,300	24,000	99
	Harrison	6,600	6,500	98
	Knox	16,900	16,600	98
	Mahoning	103,800	102,700	99
	Ottawa	14,700	14,500	99
	Sandusky	22,700	22,500	99
	Seneca	21,400	21,100	99
	Wyandot	7,900	7,700	97
PENNSYLVANIA				
Mercer	46,300	45,500	98	
Station Totals		1,867,200	1,843,000	98
Net Weekly Circulation (1984)			1,396,700	
Average Daily Circulation (1984)			910,600	

Ohio—Cleveland

WJKW-TV

Ch. 8

Network Service: CBS.

Licensee: Storer Communications Inc., 5800 S. Marginal Rd., Cleveland, OH 44103.

Studio: 5800 S. Marginal Rd., Cleveland, OH 44103.

Telephone: 216-431-8888. **TWX:** 810-421-8406.

Technical Facilities: Channel No. 8 (180-186 MHz). Authorized power: 316-kw visual, 30.2-kw aural. Antenna: Directional, 1000-ft. above av. terrain, 775-ft. above ground, 1945-ft. above sea level.

Latitude 41° 21' 47"
Longitude 81° 42' 58"

Transmitter: 4501 Pleasant Valley Rd.

News Services: AP, UPI, CBS, NIWS, Newsweek.

Satellite Earth Station: Scientific-Atlanta; 5-meter.

Ownership: Storer Communications Inc., 12000 Biscayne Blvd., Box 61-8000, Miami, FL 33161-8000. For other interests, see Group Ownership of Television Stations.

Began Operation: Dec. 17, 1949. Sale to present owner by Empire Coil Co. Inc. (Herbert Mayer) approved by FCC Oct. 27, 1954 (Television Digest, Vol. 10:2, 44).

Represented (sales): Storer Television Sales Inc.

Represented (legal): Warren Zwicky.

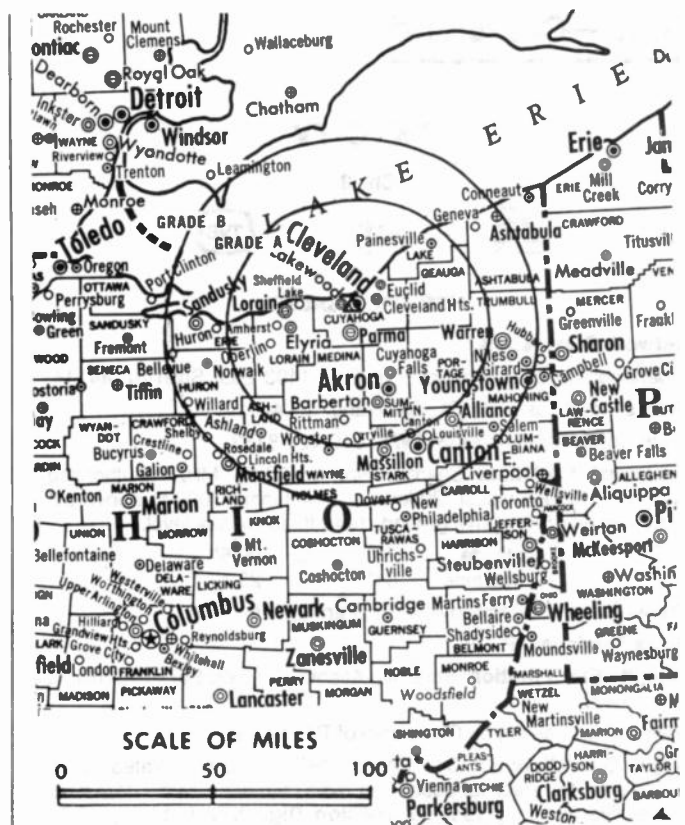
Personnel:

C. DAVID WHITAKER, vice president & general manager.
BOB GREEN, chief engineer.
VIRGIL DOMINIC, station manager.
JOANNE STERN, creative services director.
SPENCER KOCH, general sales manager.
MICHAEL RENDA, national sales manager.
LOUIS A. GATTOZZI, program director.
TONY BALLEW, news director.

Rates: On request.

Total Households: © MSI Consumer Market Data as of 1/1/84 TV Homes: TV% and Circulation © 1984 Arbitron County coverage based on Arbitron study.

Net Weekly Circulation	State County	Total Households	TV Households	%
50% & Over	OHIO			
	Ashland	16,500	16,300	99
	Ashtabula	37,200	36,600	98
	Cuyahoga	558,600	552,000	99
	Erie	29,100	28,700	99
	Geauga	24,700	24,300	98
	Holmes	8,700	8,200	94
	Huron	19,800	19,500	98
	Lake	76,200	75,700	99
	Lorain	95,800	94,800	99
	Medina	40,400	39,900	99
	Portage	47,100	46,600	99
	Richland	48,100	47,400	99
	Stark	138,800	137,100	99



WJKW-TV BMPCT-2527 Granted 10/21/54

© American Map Corp., 14244

Net Weekly Circulation	State County	Total Households	TV Households	%
50% & Over	Summit	192,300	190,300	99
	Tuscarawas	32,400	31,700	98
	Wayne	34,400	33,500	97
Between 25-49%	OHIO			
	Carroll	9,000	8,900	99
	Coshocton	13,400	13,000	97
	Crawford	18,300	18,000	98
	Trumbull	88,000	87,000	99
Between 5-24%	OHIO			
	Columbiana	41,300	40,700	99
	Hancock	24,300	24,000	99
	Knox	16,900	16,600	98
	Mahoning	103,800	102,700	99
	Marion	24,700	24,400	99
	Ottawa	14,700	14,500	99
	Sandusky	22,700	22,500	99
	Seneca	21,400	21,100	99
	Wyandot	7,900	7,700	97
PENNSYLVANIA	Crawford	32,500	31,700	98
	Mercer	46,300	45,500	98
	Station Totals	1,885,300	1,860,900	98
Net Weekly Circulation (1984)				1,384,300
Average Daily Circulation (1984)				844,700

Ohio—Cleveland

WKYC-TV

Ch. 3



NBC SPOT SALES

Network Service: NBC.

Licensee: National Broadcasting Co., 1403 East Sixth St. 44114.

Studio: 1403 East Sixth St., Cleveland, OH 44114.

Telephone: 216-344-3333. **TWX:** 810-421-8133.

Technical Facilities: Channel No. 3 (60-66 MHz). Authorized power: 100-kw visual, 20-kw aural. Antenna: 1000-ft. above av. terrain, 905.5-ft. above ground, 1945-ft. above sea level.

Latitude 41° 23' 09.5"
Longitude 81° 41' 23.4"

Transmitter: 6600 Broadview Rd., Parma, OH.

News Services: AP, UPI.

Satellite Earth Station: Scientific-Atlanta, 7-meter; Scientific-Atlanta receivers.

Ownership: See Group Ownership of TV Stations.

Began Operation: Oct. 31, 1948 as NBC owned-&-operated outlet. Transfer to Westinghouse approved by FCC Dec. 21, 1955 effective Jan. 15, 1956 (*Television Digest*, Vol. 11:21; 12:3). Transferred from Westinghouse back to NBC under order by FCC Feb. 17, 1965 (Vol. 5:7, 8, 25).

Represented (sales): NBC Spot Sales.

Personnel:

- RICHARD LOBO, vice president & general manager.
- JOHN M. LLEWELLYN, station manager.
- RAYMOND SMITH, director of technical operations.
- DAVID BOYLAN, director of sales.
- JOANNA MONTGOMERY, sales manager.
- GREG BENDIN, sales manager.
- KATHLEEN McNULTY, director of business affairs.
- GREG STEHLIN, program director.
- RICHARD O'DELL, production manager.
- KRISTIN OSTROWSKI, news director.
- RICHARD Y. TREMBATH, editorial & public affairs manager.

Rates: Not available.

Total Households: © MSI Consumer Market Data as of 1/1/84 TV Homes: TV% and Circulation © 1984 Arbitron County coverage based on Arbitron study.

Net Weekly Circulation	State County	Total Households	TV Households	%
50% & Over	OHIO			
	Ashland	16,500	16,300	99
	Ashtabula	37,200	36,600	98
	Cuyahoga	558,600	552,000	99
	Erie	29,100	28,700	99
	Geauga	24,700	24,300	98
	Holmes	8,700	8,200	94
	Huron	19,800	19,500	98
	Lake	76,200	75,700	99
	Lorain	95,800	94,800	99



WKYC-TV BPCT-1789 Granted 1/12/54 © American Map Corp., 14244

Net Weekly Circulation	State County	Total Households	TV Households	%
50% & Over	Medina	40,400	39,900	99
	Portage	47,100	46,600	99
	Richland	48,100	47,400	99
	Stark	138,800	137,100	99
	Summit	192,300	190,300	99
	Tuscarawas	32,400	31,700	98
Wayne	34,400	33,500	97	
OHIO				
Between 25-49%	Carroll	9,000	8,900	99
	Crawford	18,300	18,000	98
	Trumbull	88,000	87,000	99
OHIO				
Between 5-24%	Columbiana	41,300	40,700	99
	Coshocton	13,400	13,000	97
	Knox	16,900	16,600	98
	Mahoning	103,800	102,700	99
	Ottawa	14,700	14,500	99
	Sandusky	22,700	22,500	99
Seneca	21,400	21,100	99	
PENNSYLVANIA				
	Crawford	32,500	31,700	98
	Mercer	46,300	45,500	98
Station Totals		1,828,400	1,804,800	98
Net Weekly Circulation (1984)			1,346,100	
Average Daily Circulation (1984)			840,300	

Ohio—Lorain-Cleveland

WUAB

Ch. 43

Network Service: None, independent.

Licensee: Gaylord Broadcasting of Ohio, 8443 Day Dr., Parma, OH 44129.

Studio: 8443 Day Dr., Parma, OH 44129.

Telephone: 216-845-6043.

Technical Facilities: Channel No. 43 (644-650 MHz). Authorized power: 1239-kw max. & 1030-kw horizontal visual, 248-kw max. & 220-kw horizontal aural. Antenna: 1070-ft. above av. terrain, 919-ft. above ground, 1971-ft. above sea level.

Latitude 41° 22' 45.3"
Longitude 81° 43' 11.7"

Transmitter: 4800 Bruening Dr., Parma.

News Service: AP.

Satellite Earth Station: Scientific-Atlanta; 7-meter.

Ownership: Gaylord Bcstg. Co., 100%. For other interests, see Group Ownership of TV Stations.

Began Operation: Sept. 15, 1968. Sale to present owner by United Artists Bcstg. & Kaiser Bcstg. Co. approved by FCC June 30, 1977 (*Television Digest*, Vol. 16:39; 17:2, 28).

Represented (sales): TeleRep Inc.

Represented (legal): Pierson, Ball & Dowd.

Represented (engineering): A. D. Ring & Associates.

Personnel:

JACK J. MOFFITT, vice president & general manager.
RON ST. CHARLES, assistant general manager.
BILL SCAFFIDE, general sales manager.
AARON OLANDER, national sales manager.
BOB BRADY, local sales manager.
HARRY SYKORA, manager of engineering.

Highest 30 Sec. Rate: \$775.

Station also received in Canadian markets.

BBM Weekly Reach (Spring 1984): 150,000

Total Households: © MSI Consumer Market Data as of 1/1/84 TV Homes: TV% and Circulation © 1984 Arbitron County coverage based on Arbitron study.

Net Weekly Circulation	State County	Total Households	TV Households	%
50% & Over	OHIO			
	Ashland	16,500	16,300	99
	Ashtabula	37,200	36,600	98
	Crawford	18,300	18,000	98
	Cuyahoga	558,600	552,000	99
	Erie	29,100	28,700	99
	Geauga	24,700	24,300	98
	Holmes	8,700	8,200	94
	Huron	19,800	19,500	98
	Lake	76,200	75,700	99
	Lorain	95,800	94,800	99
	Medina	40,400	39,900	99
	Portage	47,100	46,600	99
	Richland	48,100	47,400	99
	Stark	138,800	137,100	99
	Summit	192,300	190,300	99
Tuscarawas	32,400	31,700	98	
Wayne	34,400	33,500	97	
Between 25-49%	OHIO			
	Coshocton	13,400	13,000	97
	Franklin	340,700	336,700	99
	Guernsey	15,900	15,500	97
	Hancock	24,300	24,000	99
Knox	16,900	16,600	98	



WUAB BNPCT-6813 Granted 6/24/68

© American Map Corp., 14244

Net Weekly Circulation	State County	Total Households	TV Households	%
Between 25-49%	MAHONING	103,800	102,700	99
	Marion	24,700	24,400	99
	Scioto	30,800	30,100	98
	Seneca	21,400	21,100	99
	Trumbull	88,000	87,000	99
PENNSYLVANIA	Lawrence	38,500	37,800	98
	Mercer	46,300	45,500	98
KENTUCKY	Greenup	13,700	13,600	99
OHIO	Carroll	9,000	8,900	99
	Clark	54,300	53,700	99
	Columbiana	41,300	40,700	99
	Delaware	19,400	19,200	99
	Greene	45,500	45,000	99
	Lawrence	23,500	23,000	98
	Licking	45,200	44,700	99
	Morrow	9,600	9,500	99
	Noble	4,300	4,100	95
	Ottawa	14,700	14,500	99
	Sandusky	22,700	22,500	99
	Wood	38,200	37,700	99
	Wyandot	7,900	7,700	97
PENNSYLVANIA	Allegheny	543,800	536,300	99
	Butler	53,400	52,700	99
	Crawford	32,500	31,700	98
	Fayette	58,400	57,000	98
	Greene	14,900	14,500	97
	Washington	79,400	78,200	98
	WEST VIRGINIA	Wayne	16,900	16,700
Station Totals		3,331,700	3,286,900	98
Net Weekly Circulation (1984)			1,381,800	
Average Daily Circulation (1984)			647,800	

Ohio—Columbus

WBNS-TV

Ch. 10

Network Service: CBS.

Licensee: WBNS-TV Inc., 770 Twin Rivers Dr., Box 1010, Columbus, OH 43216.

Studio: 770 Twin Rivers Dr., Columbus, OH 43216.

Telephone: 614-460-3700. **TWX:** 810-482-1619.

Mailing Address: Box 1010, Columbus, OH 43216.

Technical Facilities: Channel No. 10 (192-198 MHz). Authorized power: 229-kw visual, 33.9-kw aural. Antenna: 890-ft. above av. terrain, 1029-ft. above ground, 1749-ft. above sea level.

Latitude 39° 58' 16"
Longitude 83° 01' 40"

Transmitter: 776 Twin Rivers Dr.

AM Affiliate: WBNS, 5-kw (1-kw night) 1460 kHz.

FM Affiliate: WBNS-FM, 16-kw, 97.1 MHz (No. 246), 780-ft.

News Services: AP, CBS, CNN, CNN Headline News.

Satellite Earth Station: Harris, 9-meter; Farinon receivers.

Ownership: WBNS-TV Inc. All outstanding stock in WBNS-TV Inc. is owned by Dispatch Printing Co., publishers of **Columbus Dispatch**, John F. Wolfe, publisher. The Dispatch Printing Co. also owns VideIndiana Inc., licensee of WTHR(TV), Indianapolis, IN.

Began Operation: Oct. 5, 1949.

Represented (sales): Blair Television; Paul Mulvihill & Co. Ltd. (Canada).

Represented (legal): Crowell & Moring.

Represented (engineering): David Steel & Associates.

Personnel:

EUGENE D'ANGELO JR., president & general manager.
ARNOLD ROUTSON, vice president, sales.
JOHN A. HALDI, vice president, programs.
WILLIAM ORR, vice president, engineering.
JERRY CARY, treasurer.
ROBERT FOSTER, national sales manager.
JAMES R. LYNCH, local sales manager.
JANICE WEBSTER, dir. of marketing & promotion.
LARRY MAISEL, vice president, news.
MIKE BERRY, production manager.
CHARLES WHITE, public service director.

Highest 30 Sec. Rate (July 1983): \$2000.

NETWORK BASE HOURLY RATE: \$2035.

Total Households: © MSI Consumer Market Data as of 1/1/84 TV Homes: TV% and Circulation © 1984 Arbitron County coverage based on Arbitron study.

Net Weekly Circulation	State County	Total Households	TV Households	%
50% & Over	OHIO			
	Athens	19,100	18,500	97
	Champaign	12,600	12,400	98
	Coshocton	13,400	13,000	97
	Crawford	18,300	18,000	98
	Delaware	19,400	19,200	99
	Fairfield	34,500	34,100	99
	Fayette	10,000	9,800	98
	Franklin	340,700	336,700	99
	Hardin	11,700	11,500	98
	Hocking	9,500	9,300	98
	Jackson	11,300	11,000	97
	Knox	16,900	16,600	98
	Licking	45,200	44,700	99
	Logan	15,000	14,700	98
	Madison	11,500	11,300	98
	Marion	24,700	24,400	99
Morgan	5,300	5,100	96	
Morrow	9,600	9,500	99	



Net Weekly Circulation	State County	Total Households	TV Households	%
50% & Over	Muskingum	31,000	30,400	98
	Perry	11,100	10,900	98
	Pickaway	14,700	14,500	99
	Pike	8,400	8,100	97
	Ross	23,100	22,600	98
Union	10,600	10,400	98	

Net Weekly Circulation	State County	Total Households	TV Households	%
Between 25-49%	OHIO			
	Ashland	16,500	16,300	99
	Clark	54,300	53,700	99
	Guernsey	15,900	15,500	97
	Highland	12,800	12,500	98
	Richland	48,100	47,400	99
	Scioto	30,800	30,100	98
	Vinton	4,300	4,200	98
Washington	23,900	23,200	97	
Wyandot	7,900	7,700	97	
WEST VIRGINIA	Wood	35,200	34,800	99

Net Weekly Circulation	State County	Total Households	TV Households	%
Between 5-24%	OHIO			
	Allen	40,600	39,900	98
	Auglaize	15,400	15,100	98
	Clinton	13,000	12,800	98
	Gallia	11,100	10,800	97
	Greene	45,500	45,000	99
	Hancock	24,300	24,000	99
	Holmes	8,700	8,200	94
	Huron	19,800	19,500	98
	Lawrence	23,500	23,000	98
	Meigs	9,100	8,900	98
	Miami	33,300	32,900	99
Noble	4,300	4,100	95	
Wayne	34,400	33,500	97	
WEST VIRGINIA	Mason	10,100	10,000	99

Station Totals	1,270,400	1,249,800	98
Net Weekly Circulation (1984)		761,500	
Average Daily Circulation (1984)		473,700	

Ohio—Columbus

WCMH-TV

Ch. 4

Network Service: NBC.

Licensee: The Rockefeller Group, 3165 Olentangy River Rd., Columbus 43202.

Studio: 3165 Olentangy River Rd., Columbus, OH 43202.

Telephone: 614-263-4444.

Technical Facilities: Channel No. 4 (66-72 MHz). Authorized power: 100-kw visual, 15-kw aural. Antenna: 903-ft. above av. terrain, 876-ft. above ground, 1749-ft. above sea level.

Latitude 39° 58' 15"
Longitude 83° 01' 39"

Transmitter: 766 Twin Rivers Dr., Columbus.

News Services: AP, NBC, UPI, Group W Newsfeed.

Satellite Earth Station: Scientific-Atlanta, 10-meter.

Ownership: The Rockefeller Group. For officers & other interests, see Group Ownership of TV Stations.

Began Operation: April 3, 1949. Sale to The Outlet Co. by Avco Bcstg. Corp. approved by FCC Dec. 22, 1975 (*Television Digest*, Vol. 15:21, 52). Sale to present owner approved Nov. 23, 1983 (Vol. 23:19, 22; 26:6).

Represented (sales): Petry Television Inc.

Represented (legal): Sundlun, Scher & Singer.

Personnel:

- BRUCE G. SUNDLUN, chairman & chief executive officer.
- DAVID E. HENDERSON, president & chief operating officer.
- GARY ROBINSON, vice president & general manager.
- JEFFREY M. CASH, general sales manager.
- GARY LOWELL, national sales manager.
- RALPH O. LANDON, chief engineer.
- MICHAEL L. MCGIVERN, business manager.
- RON BILEK, news director.
- DARYL MOELLER, community affairs director.
- CHARALYN BISHOP, promotion manager.
- BOB SHAW, production manager.

Highest 30 Sec. Rate: \$2000.

NETWORK BASE HOURLY RATE: \$2100.

Total Households: © MSI Consumer Market Data as of 1/1/84 TV Homes: TV% and Circulation © 1984 Arbitron County coverage based on Arbitron study.

Net Weekly Circulation	State County	Total Households	TV Households	%
OHIO				
50% & Over	Coshocton	13,400	13,000	97
	Crawford	18,300	18,000	98
	Delaware	19,400	19,200	99
	Fairfield	34,500	34,100	99
	Fayette	10,000	9,800	98
	Franklin	340,700	336,700	99
	Hocking	9,500	9,300	98
	Knox	16,900	16,600	98
	Licking	45,200	44,700	99
	Logan	15,000	14,700	98
	Madison	11,500	11,300	98
	Marion	24,700	24,400	99
	Morgan	5,300	5,100	96
	Morrow	9,600	9,500	99
	Muskingum	31,000	30,400	98
	Perry	11,100	10,900	98
	Pickaway	14,700	14,500	99
	Pike	8,400	8,100	97
	Ross	23,100	22,600	98
	Union	10,600	10,400	98

Between 25-49%	Athens	19,100	18,500	97
	Champaign	12,600	12,400	98



WCMH-TV BPCT-810526KP Granted 10/8/81

© American Map Corp., 14244

Net Weekly Circulation	State County	Total Households	TV Households	%
Between 25-49%	Clark	54,300	53,700	99
	Guernsey	15,900	15,500	97
	Hardin	11,700	11,500	98
	Highland	12,800	12,500	98
	Jackson	11,300	11,000	97
	Richland	48,100	47,400	99
	Scioto	30,800	30,100	98
	Tuscarawas	32,400	31,700	98
	Wyandot	4,300	4,200	98

OHIO				
Between 5-24%	Auglaize	15,400	15,100	98
	Clinton	13,000	12,800	98
	Greene	45,500	45,000	99
	Hancock	24,300	24,000	99
	Holmes	8,700	8,200	94

Station Totals	1,041,000	1,024,600	98
Net Weekly Circulation (1984)		710,600	
Average Daily Circulation (1984)		432,900	

TV Radio Newspaper CATV

Robert W. Rounsaville & Associates
MEDIA BROKERS AND CONSULTANTS

P.O. BOX 11898 ATLANTA, GA (404) 261-3000 1-800-531-1500	P.O. BOX 2991 ORLANDO, FL (305) 423-9426 1-800-328-3500
---	--

Ohio—Columbus

WTTE

Ch. 28

Network Service: None, independent.

Grantee: WTTE Channel 28 Inc., 6130 Sunbury Rd., Box 280, Columbus, OH 43216.

Studio: 6130 Sunbury Rd., Columbus, OH 43081.

Telephone: 614-845-2800.

Technical Facilities: Channel No. 28 (554-560 MHz). Authorized power: 1916-kw max. visual, 383-kw max. aural. Antenna: 965-ft. above av. terrain, 1124-ft. above ground, 2044-ft. above sea level.

Latitude 40° 09' 33.5"
Longitude 82° 55' 21.5"

Transmitter: 6680 State Rte. 3, Westerville.

News Service: UPI.

Satellite Earth Stations: Harris, 3 & 6.1-meter.

Ownership: Commercial Radio Institute Inc. See WBFF(TV), Baltimore, MD; WPTT-TV, Pittsburgh, PA & Group Ownership of TV Stations.

Began Operation: June 1, 1984.

Represented (sales): Seltel Inc.

Represented (legal): Fisher, Wayland, Cooper & Leader.

Represented (engineering): Carl T. Jones Corp.

Personnel:

JULIAN S. SMITH, president.
FREDERICK M. HIMES, executive vice president.
ROBERT L. SIMMONS, v.p. & national sales manager.
BILL RHODES, general manager.
ROBERT STEGNER, sales manager.

Highest 30 Sec. Rate: \$300.



Public/Educational Station Directory follows Commercial Stations

1985 Telecom Factbook

- your reference/phone book for the telecommunications industry
- your guidebook through the maze created by the telecommunications revolution

The Telecom Factbook will bring you answers to all of your telecommunications questions. Copies are going fast at our low, low price of \$59 each. Don't be left out. Order yours by calling the Book Department at (202) 872-9200.



Television Digest, Inc.
1836 Jefferson Place, N.W.
Washington, DC 20036

Ohio—Columbus

WTVN-TV

Ch. 6

Network Service: ABC.

Licensee: Taft Television & Radio Co. Inc., 1261 Dublin Rd., Columbus OH 43215.

Studio: 1261 Dublin Rd., Columbus, OH 43215.

Mailing Address: Box 718, Columbus, OH 43216.

Telephone: 614-481-6666. **TWX:** 614-759-0448.

Technical Facilities: Channel No. 6 (82-88 MHz). Authorized power: 100-kw visual, 20-kw aural. Antenna: 535-ft. above av. terrain, 672-ft. above ground, 1400-ft. above sea level.

Latitude 40° 01' 02"
Longitude 83° 01' 07"

Transmitter: 350 W. Dodridge St.

AM Affiliate: WTVN, 5-kw, 610 kHz (ABC).

FM Affiliate: WLWQ, 40-kw, 96.3 MHz (No. 242), 550-ft.

News Services: AP, UPI.

Satellite Earth Station: Harris; 9-meter.

Ownership: See WKRC-TV, Cincinnati, OH.

Began Operation: Sept. 29, 1949. Sale to present owners by Picture Waves Inc. approved by FCC Feb. 25, 1953 (Television Digest, Vol.9:9).

Represented (sales): TeleRep Inc.

Represented (legal): Koteen & Naftalin.

Represented (engineering): Cohen & Dippell.

Personnel:

PAUL (DINO) DINOVIK, vice president & general manager.
CHRIS SEHRING, general sales manager.
JASON ELKIN, local sales manager.
SUE SCHWARTZ, program manager.
MICHAEL GRANT, publicity & promotion director.
RUSS READ, operations manager.

Highest 30 Sec. Rate: \$1800.

NETWORK BASE HOURLY RATE: \$1450.

Total Households: © MSI Consumer Market Data as of 1/1/84 TV Homes: TV% and Circulation © 1984 Arbitron County coverage based on Arbitron study.

Net Weekly Circulation	State County	Total Households	TV Households	%
OHIO				
50% & Over	Crawford	18,300	18,000	98
	Delaware	19,400	19,200	99
	Fairfield	34,500	34,100	99
	Fayette	10,000	9,800	98
	Franklin	340,700	336,700	99
	Hocking	9,500	9,300	98
	Knox	16,900	16,600	98
	Licking	45,200	44,700	99
	Logan	15,000	14,700	98
	Madison	11,500	11,300	98
	Marion	24,700	24,400	99
	Morgan	5,300	5,100	96
	Morrow	9,600	9,500	99
	Muskingum	31,000	30,400	98
	Perry	11,100	10,900	98
	Pickaway	14,700	14,500	99



Net Weekly Circulation	State County	Total Households	TV Households	%
50% & Over	Pike	8,400	8,100	97
	Ross	23,100	22,600	98
	Union	10,600	10,400	98
OHIO				
Between 25-49%	Athens	19,100	18,500	97
	Champaign	12,600	12,400	98
	Clark	54,300	53,700	99
	Coshocton	13,400	13,000	97
	Guernsey	15,900	15,500	97
	Hardin	11,700	11,500	98
	Highland	12,800	12,500	98
	Jackson	11,300	11,000	97
	Richland	48,100	47,400	99
	Washington	23,900	23,200	97
	Wyandot	7,900	7,700	97
WEST VIRGINIA				
	Wood	35,200	34,800	99
OHIO				
Between 5-24%	Clinton	13,000	12,800	98
	Greene	45,500	45,000	99
	Noble	4,300	4,100	95
	Scioto	30,800	30,100	98
	Vinton	4,300	4,200	98
WEST VIRGINIA				
	Mason	10,100	10,000	99
Station Totals		1,033,700	1,017,700	98
Net Weekly Circulation (1984)			700,400	
Average Daily Circulation (1984)			418,000	

Ohio—Dayton

WDTN

Ch. 2



PETRY TELEVISION INC.

Network Service: ABC.

Licensee: The Hearst Corp., 4595 S. Dixie Ave., Dayton 45401.

Studio: 4595 S. Dixie Ave., Dayton, OH 45401.

Telephone: 513-293-2101.

Technical Facilities: Channel No. 2 (54-60 MHz). Authorized power: 100-kw visual, 20-kw aural. Antenna: 1000-ft. above av. terrain, 960-ft. above ground, 1917-ft. above sea level.

Latitude 39° 43' 07"

Longitude 84° 15' 22"

Transmitter: Frytown & W. Carrollton Rds.

News Services: ABC, AP, Group W Newsfeed.

Satellite Earth Station: Comtech, 5-meter; Scientific-Atlanta receivers.

Ownership: Hearst Bcstg. Corp. See Group Ownership of TV Stations.

Began Operation: March 15, 1949. Sale to present owner by Trustees of Grinnell College approved by FCC July 16, 1981 (*Television Digest*, Vol. 20:21; 21:29). Sale to Grinnell by Avco Bcstg. Corp. approved by FCC April 28, 1976 (Vol. 15:25).

Represented (sales): Petry Television Inc.

Represented (legal): Dempsey & Koplovitz.

Personnel:

- HOWARD F. RITCHIE JR., vice president & general manager.
- STEVEN L. FISHER, program director & station manager.
- STEPHEN OLSZYK, news director.
- IRA SLAKTER, general sales manager.
- PATRICK BALDWIN, promotion director.
- RAYMOND POLAND, chief engineer.

Rates: On request.

Total Households: © MSI Consumer Market Data as of 1/1/84 TV Homes: TV% and Circulation © 1984 Arbitron County coverage based on Arbitron study.

Net Weekly Circulation	State County	Total Households	TV Households	%
50% & Over	INDIANA			
	Randolph	10,900	10,700	98
	Wayne	27,900	27,400	98
	OHIO			
	Auglaize	15,400	15,100	98
	Champaign	12,600	12,400	98
	Clark	54,300	53,700	99
	Ciinton	13,000	12,800	98
	Darke	20,000	19,700	98
	Greene	45,500	45,000	99
Logan	15,000	14,700	98	
Mercer	13,000	12,800	98	
Miami	33,300	32,900	99	
Montgomery	216,500	214,300	99	
Preble	13,800	13,600	99	
Shelby	15,300	15,100	99	
Warren	34,600	34,200	99	

Between 25-49%	INDIANA			
	Fayette	10,200	10,000	98
	Union	2,400	2,300	96



WDTN BPCT-4987 Granted 5/6/77

© American Map Corp., 14244

Net Weekly Circulation	State County	Total Households	TV Households	%
Between 25-49%	OHIO			
	Butler	94,400	93,200	99
	Fayette	10,000	9,800	98
	Highland	12,800	12,500	98
Between 5-24%	INDIANA			
	Dearborn	12,300	12,100	98
	Franklin	6,500	6,300	97
	Jay	8,400	8,200	98
KENTUCKY	Boone	17,100	17,000	99
	Gallatin	1,900	1,900	100
	Kenton	50,100	49,900	100
	Mason	6,500	6,400	98
	Owen	3,500	3,400	99
	Pendleton	4,000	4,000	100
OHIO	Adams	8,800	8,400	95
	Allen	40,600	39,900	98
	Brown	11,500	11,200	97
	Clermont	48,000	47,400	99
	Hamilton	326,200	321,300	98
	Hardin	11,700	11,500	98
	Madison	11,500	11,300	98
	Marion	24,700	24,400	99
	Morgan	5,300	5,100	96
	Pickaway	14,700	14,500	99
Union	10,600	10,400	98	
Station Totals		1,294,800	1,276,800	98
Net Weekly Circulation (1984)			578,300	
Average Daily Circulation (1984)			314,200	

For Explanation of Arbitron Data, see page 14

Ohio—Dayton

WRGT-TV

Ch. 45

Network Service: None, independent.

Grantee: Dayton Telecasting Inc., 45 Broadcast Plaza, Dayton, OH 45408.

Studio: 45 Broadcast Plaza, Dayton, OH 45408.

Telephone: 513-263-4500.

Technical Facilities: Channel No. 45 (656-662 MHz). Authorized power: 5000-kw max. visual, 501-kw max. aural. Antenna: 1170-ft. above av. terrain, 1149-ft. above ground, 2045-ft. above sea level.

Latitude 39° 43' 28.4"
Longitude 84° 15' 17.6"

Transmitter: 2045 S. Gettysburg Ave., Dayton, OH.

Satellite Earth Station: Comtech, 5-meter.

Ownership: Henry Posner Jr. Group. For other interests see Group Ownership of TV Stations.

Due to Begin Operation: Fall 1984.

Represented (sales): Seltel Inc.

Represented (legal): Fisher, Wayland, Cooper & Leader.

Represented (engineering): Edward F. Lorentz & Associates.

Personnel:

DAVID MILLER, general manager.
GEORGE F. BOGGS, operations manager.
JOHN TAMERLANO, general sales manager.
MILES PTACEK, chief engineer.

Rates: Not available.



TV - Radio - CATV - Newspaper

Robert W. Rounsaville & Associates

MEDIA BROKERS AND CONSULTANTS

ATLANTA, GA 30355 P.O. Box 11898 (404) 261-3000 /1-800-531-1500
ORLANDO, FL 32802 P.O. Box 2991 (305) 423-9426 /1-800-328-3500

Ohio—Dayton-Springfield

WHIO-TV

Ch. 7

Network Service: CBS.

Licensee: Miami Valley Bcstg. Corp., 1414 Wilmington Ave. 45401.

Studio: 1414 Wilmington Ave., Dayton, OH 45401.

Telephone: 513-259-2111. **TWX:** 810-459-1760.

Technical Facilities: Channel No. 7 (174-180 MHz). Authorized power: 200-kw visual, 38-kw aural. Antenna: 1140-ft. above av. terrain, 1096-ft. above ground, 2046-ft. above sea level.

Latitude 39° 44' 03"
Longitude 84° 14' 50"

Transmitter: 3316 Germantown St.

AM Affiliate: WHIO, 5-kw, 1290 kHz (CBS).

FM Affiliate: WHIO-FM, 50-kw, 99.1 MHz (No. 256), 1060-ft.

News Services: AP, UPI.

Satellite Earth Station: Scientific-Atlanta, 7-meter; Scientific-Atlanta receivers.

Ownership: Wholly-owned subsidiary of Cox Communications Inc., which is a publicly held corporation. For other interests, see Group Ownership of TV Stations.

Began Operation: Jan. 26, 1949.

Represented (sales): TeleRep Inc.

Represented (legal): Dow, Lohnes & Albertson.

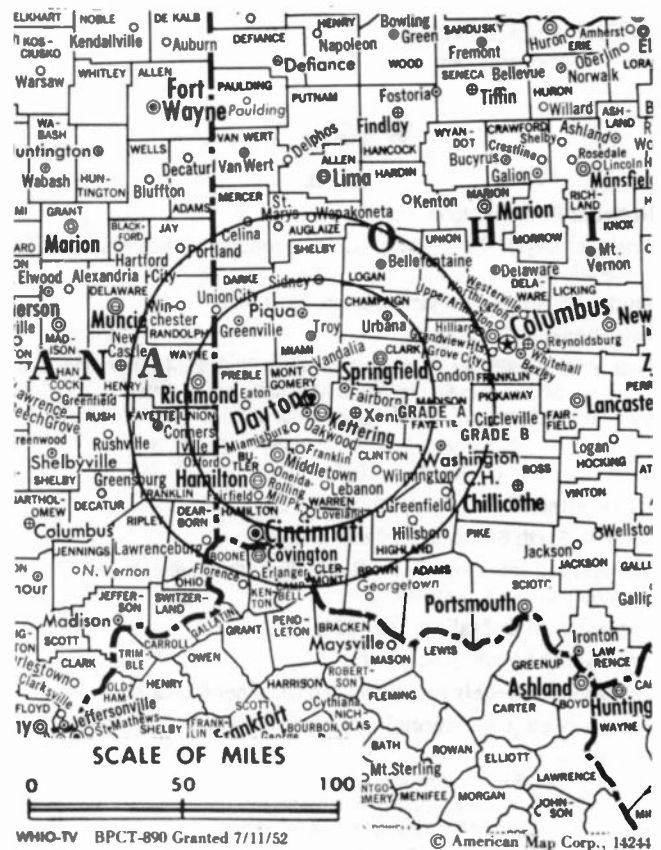
Personnel:

STANLEY MOUSE, president, Miami Valley Broadcasting.
NEIL PUGH, vice president & station manager.
DON KEMPER, general sales manager.
JOHN HAYES, local sales manager.
ARNOLD ROUTSON II, national sales manager.
BOB WELLS, director of information services.
JOHN CLARK, program director.
RICHARD BIESER, public affairs/news manager.
HAROLD HAPNER, television news director.
SIM KOLLINER, chief engineer.
AL HIGGINS, senior director of engineering.

Highest 30 Sec. Rate (July 30, 1984): \$1700.

Total Households: © MSI Consumer Market Data as of 1/1/84 TV Homes: TV% and Circulation © 1984 Arbitron County coverage based on Arbitron study.

Net Weekly Circulation	State County	Total Households	TV Households	%
50% & Over	INDIANA			
	Randolph	10,900	10,700	98
	Union	2,400	2,300	96
	Wayne	27,900	27,400	98
	OHIO			
	Allen	40,600	39,900	98
	Auglaize	15,400	15,100	98
	Butler	94,400	93,200	99
	Champaign	12,600	12,400	98
	Clark	54,300	53,700	99
	Clinton	13,000	12,800	98
	Darke	20,000	19,700	98
	Fayette	10,000	9,800	98
	Greene	45,500	45,000	99
	Highland	12,800	12,500	98
	Logan	15,000	14,700	98
	Mercer	13,000	12,800	98
	Miami	33,300	32,900	99
	Montgomery	216,500	214,300	99
	Preble	13,800	13,600	99



Net Weekly Circulation	State County	Total Households	TV Households	%
50% & Over	Shelby	15,300	15,100	99
	Warren	34,600	34,200	99
Between 25-49%	INDIANA			
	Fayette	10,200	10,000	98
	Franklin	6,500	6,300	97
	Jay	8,400	8,200	98
Between 5-24%	INDIANA			
	Dearborn	12,300	12,100	98
	Ohio	2,000	2,000	100
	Ripley	8,400	8,200	98
	Rush	6,700	6,600	99
KENTUCKY	Boone	17,100	17,000	99
	Campbell	28,600	28,500	100
	Kenton	50,100	49,900	100
	Pendleton	4,000	4,000	100
	OHIO	Adams	8,800	8,400
Brown		11,500	11,200	97
Clermont		48,000	47,400	99
Hamilton		326,200	321,300	98
Hardin		11,700	11,500	98
Hocking		9,500	9,300	98
Madison		11,500	11,300	98
Marion		24,700	24,400	99
Pickaway		14,700	14,500	99
Putnam		10,700	10,500	98
Ross		23,100	22,600	98
Union	10,600	10,400	98	
Station Totals		1,366,600	1,347,700	98
Net Weekly Circulation (1984)			671,700	
Average Daily Circulation (1984)			422,500	

Ohio—Dayton

WKEF

Ch. 22

Network Service: NBC.

Licensee: Adams TV of Dayton Inc.

Studio: 1731 Soldiers Home Road, Dayton, OH 45418.

Telephone: 513-263-2662. **Easylink:** 62154510.

Technical Facilities: Channel No. 22 (518-524 MHz). Authorized power: 2340-kw max. visual, 234-kw max. aural. Antenna: 1152-ft. above av. terrain, 1094-ft. above ground, 2049-ft. above sea level.

Latitude 39° 43' 15.5"
Longitude 84° 15' 38.9"

Transmitter: 1731 Soldiers Home Road.

News Service: UPI.

Satellite Earth Station: Microdyne, 7-meter; Microdyne receivers.

Ownership: Adams Communications.

Began Operation: Sept. 27, 1964. Sale to present owner by Springfield TV Corp. approved by FCC Jan. 9, 1984 (**Television Digest**, Vol. 23:35).

Represented (sales): Katz Television.

Represented (legal): Shrinky, Weitzman & Eisen.

Personnel:

- JAMES D. GRAHAM, president & general manager.
- BILL SNIDER, general sales manager.
- SAM MOORE, national sales manager.
- LOU WOOSLEY, chief engineer.
- JOHNNY WALKER, director of news & public affairs.
- JOE SMITH, production manager.
- SANDY PATTON, promotion manager.

Highest 30 Sec. Rate (June 30, 1984): \$1000.

NETWORK BASE HOURLY RATE: \$1425.

Total Households: © MSI Consumer Market Data as of 1/1/84 TV Homes: TV% and Circulation © 1984 Arbitron County coverage based on Arbitron study.

Net Weekly Circulation	State County	Total Households	TV Households	%
50% & Over	OHIO			
	Champaign	12,600	12,400	98
	Clark	54,300	53,700	99
	Clinton	13,000	12,800	98
	Darke	20,000	19,700	98
	Greene	45,500	45,000	99
	Miami	33,300	32,900	99
	Montgomery	216,500	214,300	99
	Preble	13,800	13,600	99
	Shelby	15,300	15,100	99
Warren	34,600	34,200	99	
Between 25-49%	INDIANA			
	Randolph	10,900	10,700	98
	Union	2,400	2,300	96
	Wayne	27,900	27,400	98
OHIO	Auglaize	15,400	15,100	98
	Butler	94,400	93,200	99
	Fayette	10,000	9,800	98



WKEF BPCT-4954 Granted 3/31/77

© American Map Corp., 14244

Net Weekly Circulation	State County	Total Households	TV Households	%
Between 25-49%	Highland	12,800	12,500	98
	Logan	15,000	14,700	98
Between 5-24%	INDIANA			
	Dearborn	12,300	12,100	98
	Franklin	6,500	6,300	97
	Jay	8,400	8,200	98
Ohio	2,000	2,000	100	
KENTUCKY	Boone	17,100	17,000	99
	Campbell	28,600	28,500	100
	Kenton	50,100	49,900	100
	Pendleton	4,000	4,000	100
OHIO	Adams	8,800	8,400	95
	Allen	40,600	39,900	98
	Brown	11,500	11,200	97
	Clermont	48,000	47,400	99
	Hamilton	326,200	321,300	98
	Hardin	11,700	11,500	98
	Madison	11,500	11,300	98
	Mercer	13,000	12,800	98
	Ross	23,100	22,600	98
	Union	10,600	10,400	98
Station Totals		1,281,700	1,264,200	98
Net Weekly Circulation (1984)			532,500	
Average Daily Circulation (1984)			285,500	

Ohio—Lima

WLIO

Ch. 35



KATZ TELEVISION

Network Service: NBC, ABC.

Licensee: Lima Communications Corp., 1424 Rice Ave., Lima 45805.

Studio: 1424 Rice Ave., Lima, OH 45805.

Telephone: 419-228-8835. **TWX:** 810-447-2720.

Technical Facilities: Channel No. 35 (596-602 MHz). Authorized power: 503-kw visual, 102-kw aural. Antenna: 540-ft. above av. terrain, 549-ft. above ground, 1419-ft. above sea level.

Latitude 40° 44' 53.5"
Longitude 84° 07' 55.5"

Transmitter: 1424 Rice Ave.

Holds CP for change to 2190-kw max. & 891-kw horizontal visual, 219-kw max. & 89.1-kw horizontal aural, 1090-ft. above av. terrain, 1107-ft. above ground, 1971-ft. above sea level, lat. 40° 38' 03", long. 84° 12' 29"; transmitter to Rte. 501 & Ritchie Rd., 3.3-mi. SW of Cridersville.

News Services: AP, NBC.

Satellite Earth Stations: 2 in operation.

Ownership: Toledo Blade Co., 100%. Officers: John Harms, pres.; Bernard R. Baker, secy.; Harold O. Davis, treas. The Toledo Blade Co. owns WLFI-TV, Lafayette, IN and WDRB-TV, Louisville, KY; publishes newspapers in Toledo, OH & Pittsburgh, PA; has newspaper interests in Monterey, CA & Port Clinton, OH; multiple cable holdings.

Began Operation: March 30, 1953. Sale to present owners by WLOK Inc. approved by FCC Jan. 19, 1972. Previous sale by Pixley and Case families approved Dec. 1, 1954 (**Television Digest**, Vol. 10:44, 49).

Represented (sales): Katz Television.

Represented (legal): Dow, Lohnes & Albertson.

Represented (engineering): Jules Cohen & Associates.

Personnel:

JAMES C. DAGES, president & general manager.
DOUGLAS FERGUSON, station manager.
BRUCE OPPERMAN, sales manager.
GEORGE DUNSTER, news director.
M. J. LAMB, chief engineer.

Highest 30 Sec. Rate (July 16, 1983): \$400.

NETWORK BASE HOURLY RATE: \$1200.

Total Households: © MSI Consumer Market Data as of 1/1/84 TV Homes: TV% and Circulation © 1984 Arbitron County coverage based on Arbitron study.

Net Weekly Circulation	State County	Total Households	TV Households	%
OHIO				
50% & Over	Allen	40,600	39,900	98
	Auglaize	15,400	15,100	98
	Hardin	11,700	11,500	98
	Putnam	10,700	10,500	98
	Van Wert	11,500	11,300	98
OHIO				
Between 25-49%	Hancock	24,300	24,000	99
	Logan	15,000	14,700	98
	Mercer	13,000	12,800	98
OHIO				
Between 5-24%	Defiance	13,900	13,700	99
	Fulton	13,400	13,100	98



WLIO BPCT-820712KP Granted 10/8/82 © American Map Corp., 14244

Net Weekly Circulation	State County	Total Households	TV Households	%
Between 5-24%	Henry	10,300	10,200	99
	Paulding	7,300	7,200	99
	Seneca	21,400	21,100	99
	Shelby	15,300	15,100	99
	Wyandot	7,900	7,700	97

Station Totals	231,700	227,900	98
Net Weekly Circulation (1984)		101,200	
Average Daily Circulation (1984)		58,800	

**YOU DON'T NEED ESP
YOU NEED EWR!**

Television Digest's **EARLY WARNING REPORT** capsulates retail sales and inventory activity in television and video so you can evaluate changes and trends in the industry.

For more information, call or write:

TELEVISION DIGEST INC.
1836 Jefferson Place, NW
Washington, D.C. 20036
(202) 872-9200



Ohio—Lima

WTLW

Ch. 44

Network Service: None, independent.

Licensee: American Christian Television Services, 1844 Baty Rd., Lima, OH 45807.

Studio: 1844 Baty Rd., Lima, OH 45807.

Telephone: 419-339-4444.

Technical Facilities: Channel No. 44 (650-656 MHz). Authorized power: 904.9-kw visual, 100.2-kw aural. Antenna: 677-ft. above av. terrain, 705-ft. above ground, 1532-ft. above sea level.

Latitude 40° 45' 47"
Longitude 84° 10' 59"

Transmitter: 1844 Baty Rd., near Lima.

News Services: CNN Headline News; INN.

Satellite Earth Stations: 2 in operation.

Ownership: Ronald L. Mighell, Andrea King & Larry Sheets, 33.33% each.

Began Operation: June 13, 1982.

Represented (legal): Fisher, Wayland, Cooper & Leader.

Represented (engineering): Carl E. Smith.

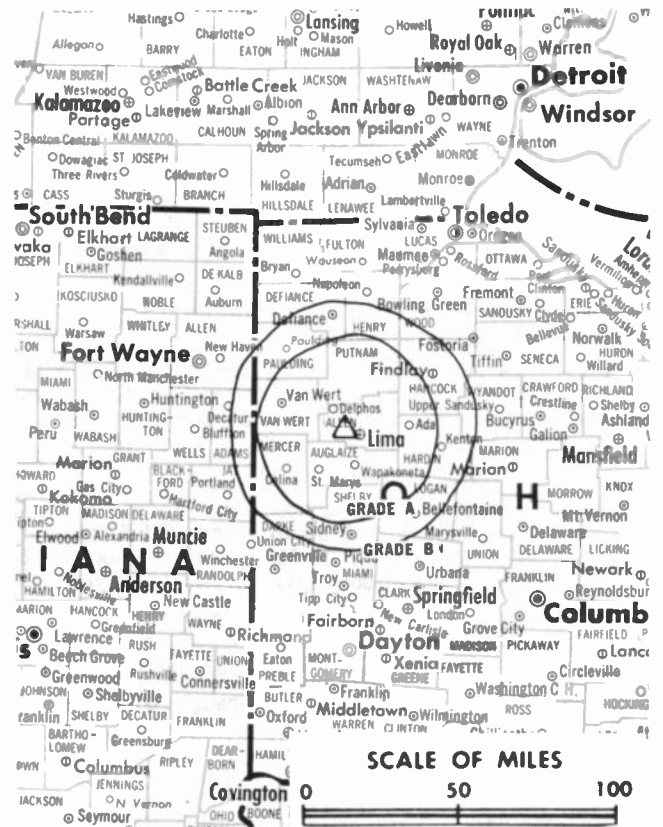
Personnel:

- LARRY SHEETS, president.
- RON MIGHELL, vice president & general manager.
- ROGER RHODES, program director.
- KEITH CURTIS, production director.
- HERB CONRAD, chief engineer.
- SYLVIA KENNIV, office manager.


Highest 30 Sec. Rate: \$40.

Total Households: © MSI Consumer Market Data as of 1/1/84 TV Homes: TV% and Circulation © 1984 Arbitron County coverage based on Arbitron study.

Net Weekly Circulation	State County	Total Households	TV Households	%
Between 25-49%	OHIO Putnam	10,700	10,500	98
	INDIANA Jay	8,400	8,200	98
Between 5-24%	OHIO Allen	40,600	39,900	98
	Auglaize	15,400	15,100	98
	Mercer	13,000	12,800	98
	Van Wert	11,500	11,300	98
	Wyandot	7,900	7,700	97
Station Totals		107,500	105,500	98
Net Weekly Circulation (1984)			20,600	
Average Daily Circulation (1984)			7,600	



BLACKBURN & COMPANY, INC.



**RADIO • TV • CATV • NEWSPAPER BROKERS
NEGOTIATIONS • FINANCING • APPRAISALS**

CHICAGO	333 N. Michigan Ave., 60601	(312) 346-6460
WASHINGTON, D.C.	1111 19th St., N.W., 20036	(202) 331-9270
ATLANTA	400 Colony Sq., #1004, 30361	(404) 892-4655
BEVERLY HILLS	9465 Wilshire Blvd., 90212	(213) 274-8151

Ohio—Newark

WSFJ

Ch. 51

Network Service: None, independent.

Licensee: Christian Television of Ohio Inc., 10077 Jacksontown Rd., Thornville, OH 43076.

Studio: 10077 Jacksontown Rd., Thornville, OH 43076.

Telephone: 614-833-0771.

Technical Facilities: Channel No. 51 (692-698 MHz). Authorized power: 126-kw visual, 12.6-kw aural. Antenna: 395-ft. above av. terrain, 192-ft. above ground, 1372-ft. above sea level.

Latitude 40° 02' 01"

Longitude 82° 22' 27"

Holds CP for change to 720-kw max. visual, 72-kw max. aural, 620-ft. above av. terrain, 500-ft. above ground, 1575-ft. above sea level, lat. 39° 56' 53", long. 82° 24' 33"; transmitter to approx. 0.8-mi. SSE of Jacksontown, along State Rte. 12, 0.3-mi. N of I-70.

Transmitter: Bald Knob Rd., 2.5-mi. SE of Newark.

Satellite Earth Stations: Scientific-Atlanta, 5-meter; RF Systems, 6-meter; Scientific-Atlanta, Microdyne & RF Systems receivers.

Ownership: Non-profit corp. Jean Rodabaugh, pres.; Betty J. Stanley, secy.; Galon Rodabaugh, treas.

Began Operation: March 9, 1980.

Represented (sales): Hugh Wallace Inc.

Represented (legal): Baraff, Koerner, Olender & Hochberg, P.C.

Represented (engineering): Lechman, Colligan & Johnson.

Personnel:

- JEAN RODABAUGH, president & general manager.
- BETTY J. STANLEY, administrative assistant.
- DAVID GLUNT, director, news & public affairs.
- CHARLOTTE REICHLEY, program director.
- MICHAEL KVOCHICK, production manager.
- TED ROSS, director of engineering.
- MARK RILEY, chief engineer.

Rates: Not available.

Total Households: © MSI Consumer Market Data as of 1/1/84 TV Homes: TV% and Circulation © 1984 Arbitron County coverage based on Arbitron study.

Net Weekly Circulation	State County	Total Households	TV Households	%
OHIO				
Between 5-24%	Coshocton	13,400	13,000	97
	Licking	45,200	44,700	99
	Muskingum	31,000	30,400	98
	Perry	11,100	10,900	98
Station Totals		100,700	99,000	98
Net Weekly Circulation (1984)			18,600	
Average Daily Circulation (1984)			6,400	



ON TOP

... a position in the industry maintained by those who read **Television Digest** regularly.

Ohio—Sandusky

WGGN-TV

Ch. 52

Network Service: None, independent.

Licensee: Christian Faith Broadcast Inc., 3809 Maple Ave., Castalia, OH 44824.

Studio: 3809 Maple Ave., Castalia, OH 44824.

Telephone: 419-684-5311.

Technical Facilities: Channel No. 52 (698-704 MHz). Authorized power: 263-kw max. visual, 26.3-kw max. aural. Antenna: 541-ft. above av. terrain, 631-ft. above ground, 1331-ft. above sea level.

Latitude 41° 23' 48"
Longitude 82° 47' 29"

Transmitter: 3809 Maple Ave., Castalia.

News Service: INN.

Satellite Earth Station: In operation, 5-meter; Drake receivers.

Ownership: Non-stock corp. Shelby Gillam, pres.; Ernest McClellan, v.p.-mgr.; Debara Yost, secy.; James Gray, treas. Christian Faith Broadcast Inc. is licensee of WGGN(FM), Castalia.

Began Operation: Dec. 5, 1982.

Represented (legal): Fisher, Wayland, Cooper & Leader.

Represented (engineering): Carl E. Smith Consulting Engineers.

Personnel:

SHELBY GILLIAM, president.
ERNEST McCLELLAN, vice president & general manager.
BILL POUNDERS, sales manager.

Highest 30 Sec. Rate (Jan. 1, 1984): \$35.

Arbitron Data: Not available.



THE TED HEPBURN COMPANY

Media Brokerage Specialist CATV, TV and Radio

Ted Hepburn, President Todd Hepburn, Vice-President
P.O. Box 42401, Cincinnati, Ohio 45242 (513) 791-8730

Ohio—Springfield

WTJC

Ch. 26

Network Service: None, independent.

Grantee: Miami Valley Christian Television Inc., Box 26, Dayton, OH 45401.

Studio: 2675 Dayton Rd., Springfield, OH 45506.

Mailing Address: Box 26, Dayton, OH 45401.

Telephone: 513-323-0026.

Technical Facilities: Channel No. 26 (542-548 MHz). Authorized power: 1230-kw max. & 1170-kw horizontal visual, 123-kw max. & 117-kw horizontal aural. Antenna: 490-ft. above av. terrain, 520-ft. above ground, 1540-ft. above sea level.

Latitude 39° 54' 33"
Longitude 83° 51' 36"

Transmitter: S of Wright Brothers Memorial Hwy., 0.15-mi. W of city limits of Springfield.

News Service: AP.

Satellite Earth Station: In operation.

Ownership: Non-profit corp. Marvin D. Sparks, v.p.

Began Operation: Sept. 21, 1980.

Represented (legal): Miller & Fields.

Represented (engineering): R. L. Purcell.

Personnel:

MARVIN D. SPARKS, vice president & general manager.
JOHN ELLIOTT, chief engineer.
ROD ROBISON, promotion director.
GENE McCORKLE, administrative assistant.

Highest 30 Sec. Rate: \$38.

Total Households: © MSI Consumer Market Data as of 1/1/84 TV Homes: TV% and Circulation © 1984 Arbitron County coverage based on Arbitron study.

Net Weekly Circulation	State County	Total Households	TV Households	%
OHIO				
Between 5-24%	Champaign	12,600	12,400	98
	Clark	54,300	53,700	99
	Clinton	13,000	12,800	98
	Darke	20,000	19,700	98
	Greene	45,500	45,000	99
	Logan	15,000	14,700	98
	Madison	11,500	11,300	98
	Montgomery	216,500	214,300	99
	Preble	13,800	13,600	99
Station Totals		402,200	397,500	98
Net Weekly Circulation (1984)			33,600	
Average Daily Circulation (1984)			9,800	



SEE . . .
you do read the ads
AND SO DO THE
OTHER USERS OF THIS
FACTBOOK.
EVERY TIME YOU USE THIS BOOK,
YOU SEE THESE ADS.
THIS IS THE LOGICAL PLACE
FOR YOUR AD.

Ohio—Steubenville- Wheeling, West Virginia

WTOV-TV

Ch. 9

Network Service: NBC, ABC.

Licensee: WTOV Inc., Box 9999, Steubenville, OH 43952.

Studios: Altamont Heights, Steubenville; Hawley Bldg., Wheeling.

Mailing Address: Box 9999, Steubenville, OH 43952.

Telephone: 614-282-0911, Steubenville; 304-232-0430, Wheeling.

TWX: 810-339-2574.

Technical Facilities: Channel No. 9 (186-192 MHz). Authorized power: 316-kw visual, 31.6-kw aural. Antenna: 950-ft. above av. terrain, 881-ft. above ground, 2041-ft. above sea level.

Latitude 40° 20' 32"
Longitude 80° 37' 14"

Transmitter: Altamont Heights, 1.3-mi. S of business center.

News Service: AP.

Ownership: Television Station Partners, Ltd. partnership, 100%. TSP ownership: Ralph E. Becker, pres.; I. Martin Pompadur, v.p.-secy.; James McCreary, v.p.-treas.; GP Station Partners, a ltd. partnership, gen. partner, ltd. partners to be named. GP ownership: Martin Pompadur, gen. partner, 54%; Becker Management Corp., gen. partner, 23.143%; Eliot Stein Jr., gen. partner, 8.571%; 1345 Media Corp. & Rothschild Media Inc., 7.143% each. BMC ownership: Ralph E. Becker, pres., 100%. Stations are: WTOV-TV, Steubenville; WRDW-TV, Augusta, GA; WROC-TV, Rochester, NY; WEYI-TV, Saginaw, MI

Began Operation: Dec. 10, 1953. Transfer of stations from WSTV Inc. and WPIT Inc. to United Printers & Publishers (name changed to Rust Craft Greeting Cards Inc.), approved by FCC Nov. 8, 1961 (*Television Digest*, Vol. 17:30, 33; 2:14). Sale to Ziff Corp. by Rust Craft approved by FCC May 10, 1978 (Vol. 17:26, 27, 36; 18:20, 41). Sale to present owners by Ziff approved by FCC Jan. 18, 1983 (Vol. 22:30).

Represented (sales): Pety Television Inc.

Represented (legal): McKenna, Wilkinson & Kittner.

Personnel:

RALPH BECKER, president.
RAY J. CHUMLEY, vice president & general manager.
BOB PALMER, news director.
TONI VENTRESCA, program & promotion manager.
BRETT CORNWELL, sales manager.

Highest 30 Sec. Rate:\$575.

NETWORK BASE HOURLY RATE: \$934.

Total Households: © MSI Consumer Market Data as of 1/1/84 TV Homes: TV% and Circulation © 1984 Arbitron County coverage based on Arbitron study.

Net Weekly Circulation	State County	Total Households	TV Households	%
50% & Over	OHIO			
	Belmont	31,400	30,900	98
	Carroll	9,000	8,900	99
	Guernsey	15,900	15,500	97
	Harrison	6,600	6,500	98
	Jefferson	32,900	32,500	99
	Monroe	6,500	6,300	97
	Noble	4,300	4,100	95
	Tuscarawas	32,400	31,700	98
	WEST VIRGINIA			
Brooke	10,800	10,800	100	
Hancock	14,800	14,800	100	
Marshall	15,100	15,000	99	
Ohio	23,100	23,000	100	



Net Weekly Circulation	State County	Total Households	TV Households	%
50% & Over	Tyler	4,200	4,100	98
	Wetzel	7,900	7,800	99
Between 25-49%	OHIO			
	Columbiana	41,300	40,700	99
	Coshocton	13,400	13,000	97
PENNSYLVANIA	Beaver	73,500	72,600	99
	Greene	14,900	14,500	97
	Washington	79,400	78,200	98
WEST VIRGINIA	Marion	25,200	24,900	99
	Tucker	3,400	3,300	97
Between 5-24%	OHIO			
	Stark	138,800	137,100	99
	Washington	23,900	23,200	97
PENNSYLVANIA	Allegheny	543,800	536,300	99
	Butler	53,400	52,700	99
	Fayette	58,400	57,000	98
	Somerset	29,800	29,100	98
Westmoreland	144,900	143,100	99	
WEST VIRGINIA	Barbour	6,200	6,100	98
	Doddridge	2,700	2,600	96
	Grant	3,800	3,700	97
	Harrison	29,200	29,000	99
	Monongalia	29,000	28,500	98
	Pleasants	3,000	3,000	100
	Preston	11,100	10,900	98
Taylor	6,100	6,000	98	
Station Totals		1,550,100	1,527,400	98
Net Weekly Circulation (1984)			391,400	
Average Daily Circulation (1984)			181,700	

Ohio—Toledo

WDHO-TV

Ch. 24

Network Service: ABC.

Licensee: D. H. Overmyer Telecasting Co. Inc., Debtor in Possession, 300 S. Byrne Rd., Toledo OH 43615.

Studio: 300 S. Byrne Rd., Toledo, OH 43615.

Telephone: 419-535-0024.

Technical Facilities: Channel No. 24 (530-536 MHz). Authorized power: 4370-kw max. & 1410-kw horizontal visual, 437-kw max. & 141-kw horizontal aural. Antenna: 1390-ft. above av. terrain, 1437-ft. above ground, 2016-ft. above sea level.

Latitude 41° 40' 03"
Longitude 83° 21' 22"

Transmitter: W of Cousino Rd. at Arquette Rd., Jerusalem, OH.

News Services: ABC, AP.

Ownership: Susan Harris, pres.-secy.; William J. Shock, v.p. & gen. mgr.; James R. Bowe, v.p.; Richard L. Woodside; The First National Bank of Boston, 100%.

Began Operation: May 3, 1966.

Represented (sales): Katz Television.

Represented (legal): Lovett, Hennessey, Stambler & Siebert.

Represented (engineering): Lohnes & Culver.

Personnel:

WILLIAM J. SHOCK, vice president & general manager.
JAMES BOWE, vice president, engineering & operations.
GARRY MILLER, general sales manager.
LARRY KRUSZEWSKI, local sales manager.
BRYNN MEYERS, program coordinator.
NANCY PRATT, data systems manager.
CELSO RODRIGUEZ, news director.
DANIEL PAVUK, business manager.

Highest 30 Sec. Rate (July 1, 1983): \$950.

NETWORK BASE HOURLY RATE: \$850.

Total Households: © MSI Consumer Market Data as of 1/1/84 TV Homes: TV% and Circulation © 1984 Arbitron County coverage based on Arbitron study.

Net Weekly Circulation	State County	Total Households	TV Households	%
50% & Over	MICHIGAN			
	Lenawee	31,600	31,100	98
	Monroe	45,900	45,400	99
	OHIO			
	Allen	40,600	39,900	98
	Defiance	13,900	13,700	99
	Fulton	13,400	13,100	98
	Hancock	24,300	24,000	99
	Hardin	11,700	11,500	98
	Henry	10,300	10,200	99
Lucas	176,000	174,100	99	
Ottawa	14,700	14,500	99	
Putnam	10,700	10,500	98	



WDHO-TV BMPCT-6221 Granted 2/17/66 © American Map Corp., 14244

Net Weekly Circulation	State County	Total Households	TV Households	%
50% & Over	Sandusky	22,700	22,500	99
	Seneca	21,400	21,100	99
	Williams	13,500	13,200	98
	Wood	38,200	37,700	99
	Wyandot	7,900	7,700	97
Between 25-49%	MICHIGAN			
	Hillsdale	14,800	14,500	98
Between 5-24%	OHIO			
	Erie	29,100	28,700	99
	Huron	19,800	19,500	98
	MICHIGAN			
	Washtenaw	99,000	96,700	98
	OHIO			
	Auglaize	15,400	15,100	98
	Crawford	18,300	18,000	98
	Marion	24,700	24,400	99
	Morrow	9,600	9,500	99
Paulding	7,300	7,200	99	
Van Wert	11,500	11,300	98	
Station Totals		746,300	735,100	98
Net Weekly Circulation (1984)			443,700	
Average Daily Circulation (1984)			240,600	

Ohio—Toledo

WTOL-TV

Ch. 11

Network Service: CBS.

Licensee: Cosmos Broadcasting Corp., 730 N. Summit St., Toledo, OH 43604.

Studios & Offices: 730 N. Summit St., Toledo, OH 43604.

Telephone: 419-248-1111.

Technical Facilities: Channel No. 11 (198-204 MHz). Authorized power: 316-kw visual, 38-kw aural. Antenna: 1000-ft. above av. terrain, 1046-ft. above ground, 1625-ft. above sea level.

Latitude 41° 40' 22"
Longitude 83° 22' 47"

Transmitter: Cedar Point, near Norden Rd., Oregon City, OH.

News Service: AP.

Satellite Earth Station: Scientific-Atlanta; 7-meter.

Ownership: Cosmos Broadcasting Corp. For other interests, see Group Ownership of TV Stations.

Began Operation: Dec. 5, 1958. Sale to present owner by Frazier Reams and associates approved March 10, 1965 by FCC (Television Digest, Vol. 4:46, 5:11).

Represented (sales): MMT Sales Inc.

Represented (legal): Dow, Lohnes & Albertson.

Represented (engineering): Lohnes & Culver.

Personnel:

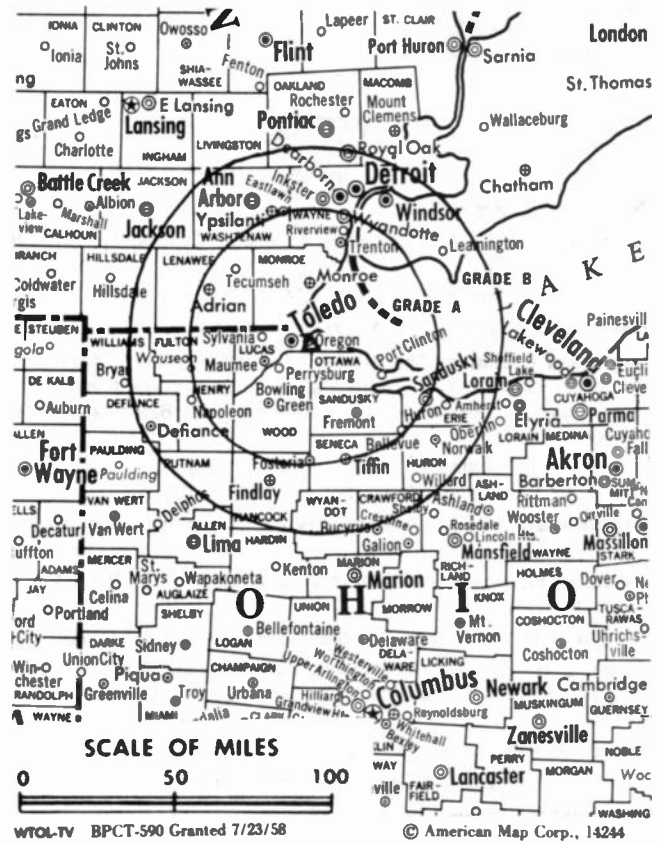
- GUY HEMPEL, vice president & general manager.
- STEVE ISRAEL, program manager.
- MEL STEBBINS, general sales manager.
- WAYNE THING, production manager.
- DONALD C. KENNEDY, business manager.
- RICK GEVERS, news director.
- PAUL LENTZ, engineering manager.

Highest 30 Sec. Rate: \$1500.

NETWORK BASE HOURLY RATE: \$2521.

Total Households: © MSI Consumer Market Data as of 1/1/84 TV Homes: TV% and Circulation © 1984 Arbitron County coverage based on Arbitron study.

Net Weekly Circulation	State County	Total Households	TV Households	%
50% & Over	MICHIGAN			
	Lenawee	31,600	31,100	98
	Monroe	45,900	45,400	99
	OHIO			
	Allen	40,600	39,900	98
	Crawford	18,300	18,000	98
	Defiance	13,900	13,700	99
	Erie	29,100	28,700	99
	Fulton	13,400	13,100	98
	Hancock	24,300	24,000	99
Henry	10,300	10,200	99	
Huron	19,800	19,500	98	
Lucas	176,000	174,100	99	



Net Weekly Circulation	State County	Total Households	TV Households	%
50% & Over	Ottawa	14,700	14,500	99
	Putnam	10,700	10,500	98
	Sandusky	22,700	22,500	99
	Seneca	21,400	21,100	99
	Williams	13,500	13,200	98
	Wood	38,200	37,700	99
	Wyandot	7,900	7,700	97
Between 25-49%	MICHIGAN			
	Hillsdale	14,800	14,500	98
OHIO	Hardin	11,700	11,500	98
Between 5-24%	MICHIGAN			
	Jackson	52,700	52,100	99
	Washtenaw	99,000	96,700	98
	Wayne	799,700	790,500	99
OHIO	Auglaize	15,400	15,100	98
	Morrow	9,600	9,500	99
	Paulding	7,300	7,200	99
	Richland	48,100	47,400	99
Station Totals		1,610,600	1,589,400	98
Net Weekly Circulation (1984)			576,000	
Average Daily Circulation (1984)			330,100	

Ohio—Toledo

WTVG

Ch. 13

Network Service: NBC.

Licensee: Storer Communications Inc., 4247 Dorr St., Toledo, OH 43607.

Studio: 4247 Dorr St., Toledo, OH 43607.

Telephone: 419-531-1313. **TWX:** 810-442-1748.

Technical Facilities: Channel No. 13 (210-216 MHz). Authorized power: 316-kw visual, 18.2-kw aural. Antenna: Directional, 1000-ft. above av. terrain, 1049-ft. above ground, 1629-ft. above sea level.

Latitude 41° 41' 00"
Longitude 83° 24' 49"

Transmitter: 1701 North Stadium Road, Oregon, OH, 7-mi. NNE of Toledo.

News Services: AP, UPI, Group W Newsfeed, NBC, Storer Washington Bureau.

Satellite Earth Stations: Scientific-Atlanta; 5-meter & 7-meter.

Ownership: Storer Communications Inc., 1200 Biscayne Blvd., Miami, FL 33161. For other interests, see Group Ownership of TV Stations.

Began Operation: July 21, 1948.

Represented (sales): Storer Television Sales Inc.

Represented (legal): Warren Zwicky.

Personnel:

- H. W. (BUDDY) RAY, general manager.
- DOUGLAS SINN, general sales manager.
- GEORGE CARLINO, national sales manager.
- MARSHA SCHROEDER, program director.
- CHESTER SLAUGHTER, chief engineer.
- NEIL CARMEAN, news director.

Highest 30 Sec. Rate (July 1, 1984): \$1500.

NETWORK BASE HOURLY RATE: \$2500.

Total Households: © MSI Consumer Market Data as of 1/1/84 TV Homes: TV% and Circulation © 1984 Arbitron County coverage based on Arbitron study.

Net Weekly Circulation	State County	Total Households	TV Households	%
50% & Over	MICHIGAN			
	Lenawee	31,600	31,100	98
	Monroe	45,900	45,400	99
	OHIO			
	Crawford	18,300	18,000	98
	Defiance	13,900	13,700	99
	Erie	29,100	28,700	99
	Fulton	13,400	13,100	98
	Hancock	24,300	24,000	99
	Henry	10,300	10,200	99
	Huron	19,800	19,500	98
	Lucas	176,000	174,100	99
	Ottawa	14,700	14,500	99



Net Weekly Circulation	State County	Total Households	TV Households	%
50% & Over	Putnam	10,700	10,500	98
	Sandusky	22,700	22,500	99
	Seneca	21,400	21,100	99
	Williams	13,500	13,200	98
	Wood	38,200	37,700	99
	Wyandot	7,900	7,700	97
MICHIGAN				
	Between 25-49%			
	Hillsdale	14,800	14,500	98
	OHIO			
	Hardin	11,700	11,500	98
MICHIGAN				
	Between 5-24%			
	Jackson	52,700	52,100	99
	St Clair	50,000	49,300	99
	Washtenaw	99,000	96,700	98
	OHIO			
	Allen	40,600	39,900	98
	Marion	24,700	24,400	99
	Morrow	9,600	9,500	99
	Paulding	7,300	7,200	99
	Richland	48,100	47,400	99
Station Totals		870,200	857,500	98
Net Weekly Circulation (1984)			555,200	
Average Daily Circulation (1984)			328,200	

Ohio-Youngstown

WFMJ-TV

Ch. 21

Network Service: NBC.

Licensee: WFMJ-TV Inc., 101 W. Boardman St. 44503.

Studio: 101 W. Boardman St., Youngstown, OH 44503.

Telephone: 216-744-8611. **TWX:** 810-435-2909.

Technical Facilities: Channel No. 21 (512-518 MHz). Authorized power: 3720-kw max. & 955-kw horizontal visual, 375-kw max. & 97.7-kw horizontal aural. Antenna: 990-ft. above av. terrain, 1085-ft. above ground, 2118-ft. above sea level.

Latitude 41° 04' 46"
Longitude 80° 38' 25"

Transmitter: Mabel St.

AM Affiliate: WFMJ, 5-kw, 1390 kHz (NBC).

News Service: AP.

Ownership: Vindicator Printing Co., 100%.

Began Operation: March 8, 1953 on Channel 73. On May 5, 1954, FCC approved sale by Polan Industries of CP and equipment for Ch. 21 to WFMJ-TV (*Television Digest*, Vol. 10:19). Began operation on Ch. 21 Aug. 7, 1954.

Represented (sales): Blair Television.

Represented (legal): Fisher, Wayland, Cooper & Leader.

Represented (engineering): Carl E. Smith Consulting Engineers.

Personnel:

BETTY J. H. BROWN, president.
EDWARD J. ADAMS, station manager.
KATHIE BRICKMAN, traffic manager.
JOAN HARRISON, film director.
LARRY OLESON, chief engineer.

Highest One Hour Rate (Jan. 1984): \$6000.

Highest 30 Sec. Rate (Jan. 1984): \$600.

NETWORK BASE HOURLY RATE: \$625.

Total Households: © MSI Consumer Market Data as of 1/1/84 TV Homes: TV% and Circulation © 1984 Arbitron County coverage based on Arbitron study.

Net Weekly Circulation	State County	Total Households	TV Households	%
50% & Over	OHIO			
	Columbiana	41,300	40,700	99
	Mahoning	103,800	102,700	99
	Trumbull	88,000	87,000	99
	PENNSYLVANIA			
Lawrence	38,500	37,800	98	
Mercer	46,300	45,500	98	
Between 5-24%	OHIO			
	Ashtabula	37,200	36,600	98
	Carroll	9,000	8,900	99
	Geauga	24,700	24,300	98
	Portage	47,100	46,600	99
	Stark	138,800	137,100	99
	PENNSYLVANIA			
	Beaver	73,500	72,600	99
Butler	53,400	52,700	99	



WFMJ-TV BPCT-800131KU Granted 7/31/80

© American Map Corp., 14244

Net Weekly Circulation	State County	Total Households	TV Households	%
Between 5-24%	Crawford	32,500	31,700	98
	Venango	23,500	22,800	97
	WEST VIRGINIA			
	Hancock	14,800	14,800	100
Station Totals		772,400	761,800	98
Net Weekly Circulation (1984)			330,100	
Average Daily Circulation (1984)			185,400	

TV Newspaper Radio CATV

Robert W. Rounsaville & Associates

MEDIA BROKERS AND CONSULTANTS

P.O. BOX 11898 ATLANTA, GA (404) 261-3000 1-800-531-1500	P.O. BOX 2991 ORLANDO, FL (305) 423-9426 1-800-328-3500
---	--

Ohio—Youngstown

WKBN-TV

Ch. 27

Network Service: CBS.

Licensee: WKBN Broadcasting Corp., 3930 Sunset Blvd. 44501.

Studio: 3930 Sunset Blvd., Youngstown, OH 44501.

Telephone: 216-782-1144. **TWX:** 810-435-2825.

Technical Facilities: Channel No. 27 (548-554 MHz). Authorized power: 865-kw visual, 86.5-kw aural. Antenna: 1430-ft. above av. terrain, 1432-ft. above ground, 2535-ft. above sea level.

Latitude 41° 03' 30"
Longitude 80° 38' 42"

Transmitter: 3930 Sunset Blvd.

AM Affiliate: WKBN, 5-kw, 570 kHz (CBS).

FM Affiliate: WKBN-FM, 4.5-kw, 98.9 MHz (No. 255), 1370-ft.

News Service: UPI.

Ownership: The W. P. Williamson Family, 100%. W. P. Williamson III, pres.; David Stewart, treas.; Ruth L. Cruikshank, secy. WKBN also owns WIMA & WIQA(FM), Lima, OH.

Began Operation: Jan. 11, 1953. W. P. Williamson Jr. increased holdings from 60 to 100% in 1958 by purchasing 40% held by publisher of **Cleveland Plain Dealer** and **News** for undisclosed amount and retiring stock to treasury (**Television Digest**, Vol. 14:34).

Represented (sales): Katz Television.

Represented (legal): Bryan, Cave, McPheeters & McRoberts.

Represented (engineering): David Steel & Associates.

Personnel:

- W. P. WILLIAMSON JR., chairman.
- W. P. WILLIAMSON III, president.
- WILLIAM F. DECKER, television station manager.
- C. RICHARD WADE, sales manager.
- NORMAN BERGER, TV program director & film buyer.
- E. LANNY NASS, director of engineering.
- RICHARD CHISHOLM, studio engineering manager.

Highest 30 Sec. Rate (April 2, 1984): \$800.

NETWORK BASE HOURLY RATE: \$752.

Total Households: © MSI Consumer Market Data as of 1/1/84 TV Homes: TV% and Circulation © 1984 Arbitron County coverage based on Arbitron study.

Net Weekly Circulation	State County	Total Households	TV Households	%
50% & Over	OHIO			
	Columbiana	41,300	40,700	99
	Mahoning	103,800	102,700	99
	Trumbull	88,000	87,000	99
	PENNSYLVANIA			
	Lawrence	38,500	37,800	98
	Mercer	46,300	45,500	98
Between 25-49%	OHIO			
	Portage	47,100	46,600	99
	PENNSYLVANIA			
Beaver	73,500	72,600	99	



Net Weekly Circulation	State County	Total Households	TV Households	%
Between 5-24%	OHIO			
	Ashtabula	37,200	36,600	98
	Belmont	31,400	30,900	98
	Carrroll	9,000	8,900	99
	Geauga	24,700	24,300	98
	Harrison	6,600	6,500	98
	Jefferson	32,900	32,500	99
	Stark	138,800	137,100	99
	Summit	192,300	190,300	99
		PENNSYLVANIA		
Butler		53,400	52,700	99
Crawford		32,500	31,700	98
Venango	23,500	22,800	97	
	WEST VIRGINIA			
	Brooke	10,800	10,800	100
	Hancock	14,800	14,800	100
	Ohio	23,100	23,000	100
Station Totals		1,069,500	1,055,800	98
Net Weekly Circulation (1984)			404,200	
Average Daily Circulation (1984)			231,200	

Station Totals do not include Counties in which Circulation is less than 5%

Ohio—Youngstown

WYTV

Ch. 33

Network Service: ABC.

Licensee: Youngstown Bcstg. Co. Inc., 3800 Shady Run Rd., Youngstown 44502.

Studio: 3800 Shady Run Rd., Youngstown, OH 44502.

Telephone: 216-783-2930. **TWX:** 810-435-2816.

Technical Facilities: Channel No. 33 (584-590 MHz). Authorized power: 912-kw max. & 550-kw horizontal visual, 182.4-kw max. & 110-kw horizontal aural. Antenna: 557-ft. above av. terrain, 638-ft. above ground, 1666-ft. above sea level.

Latitude 41° 03' 42.6"
Longitude 80° 38' 07.0"

Transmitter: 3800 Shady Run Rd., Youngstown.

News Service: AP.

Satellite Earth Station: AFC, 7-meter; Microdyne receivers.

Ownership: A. Richard Benedek, pres., 50%; Robert L. Dudley, secy.-treas., 50%. Benedek owns WBKO(TV), Bowling Green, KY; has interest in WTAP-TV, Parkersburg, WV.

Began Operation: April 4, 1953 as New Castle outlet, but left air Jan. 14, 1955, awaiting FCC action on petition to move transmitter to Youngstown, OH. Resumed operation Oct. 30, 1957 from present transmitter site (*Television Digest*, Vol. 13:44). Changed to Ch. 33 operation in Youngstown Nov. 26, 1959 (Vol. 15:48). Sale to WKST-TV Inc. (wholly-owned by Communications Industries Corp.) by Samuel Townsend approved April 12, 1961 (Vol. 16:39; 17:16). Sale to Edwin G. Richter Jr., Edgewood Investment, Adam Young, Howard D. Duncan Jr., et al., approved Feb. 5, 1965 (Vol. 4:47; 5:7). Sale to Adams-Russell Co. approved Sept. 2, 1970 (Vol. 10:36). Sale to present owners approved April 15, 1983 (Vol. 22:32).

Represented (sales): Avery-Knodel Inc.

Represented (legal): Wilner & Scheiner.

Personnel:

GEOFFREY PEARCE, vice president & general manager.
RODERICK A. GUERDAN, general sales manager.
DOROTHY M. HILL, station controller.
FRANK MARAFIOTE, program director.
ARTHUR TAYLOR, chief engineer.
JACK BOWE, news director.

Highest 30 Sec. Rate (July 5, 1984): \$600.

NETWORK BASE HOURLY RATE: \$600.

Total Households: © MSI Consumer Market Data as of 1/1/84 TV Homes: TV% and Circulation © 1984 Arbitron County coverage based on Arbitron study.

Net Weekly Circulation	State County	Total Households	TV Households	%
50% & Over	OHIO			
	Columbiana	41,300	40,700	99
	Mahoning	103,800	102,700	99
	Trumbull	88,000	87,000	99



Net Weekly Circulation	State County	Total Households	TV Households	%
50% & Over	PENNSYLVANIA			
	Lawrence	38,500	37,800	98
	Mercer	46,300	45,500	98
Between 25-49%	WEST VIRGINIA			
	Ohio	23,100	23,000	100
Between 5-24%	OHIO			
	Belmont	31,400	30,900	98
	Carroll	9,000	8,900	99
	Harrison	6,600	6,500	98
	Jefferson	32,900	32,500	99
Portage	47,100	46,600	99	
PENNSYLVANIA	Beaver	73,500	72,600	99
	Butler	53,400	52,700	99
	Crawford	32,500	31,700	98
	Venango	23,500	22,800	97
WEST VIRGINIA	Hancock	14,800	14,800	100
Station Totals		665,700	656,700	98
Net Weekly Circulation (1984)			304,300	
Average Daily Circulation (1984)			171,000	

Ohio—Zanesville

WHIZ-TV

Ch. 18

Network Service: NBC.

Licensee: Southeastern Ohio Television System, Downerd Rd.

Studio: Downerd Rd., Zanesville, OH 43701.

Telephones: 614-452-5431 (office); 614-453-0361 (studio).

Technical Facilities: Channel No. 18 (494-500 MHz). Authorized power: 212-kw visual, 37.2-kw aural. Antenna: 540-ft. above av. terrain, 506-ft. above ground, 1410-ft. above sea level.

Latitude 39° 55' 42"
Longitude 81° 59' 06"

Transmitter: Downerd Rd.

AM Affiliate: WHIZ, 1-kw (0.25-kw, night), 1240 kHz (NBC).

FM Affiliate: WHIZ-FM, 20-kw, 102.5 MHz (No. 273), 490-ft.

News Services: AP, NBC, NIWS.

Satellite Earth Stations: Scientific-Atlanta, 6-meter; Scientific-Atlanta receivers.

Ownership: Norma Jean Littick, 83%; Ernest B. Graham, 11%; John Graham & Ernest Graham Jr., 3% each.

Began Operation: May 23, 1953.

Represented (sales): Avery-Knodel Inc.; Regional Reps Corp.; Creative Broadcast Representatives Inc. (Canada).

Represented (legal): Dempsey & Koplovitz.

Represented (engineering): Moffet, Larson & Johnson, P.C.

Personnel:

- ALLAN LAND, vice president & general manager.
- VAN VANNELLI, sales manager.
- C. E. HARTMEYER, chief engineer.
- BARBARA MITTER, director of programs.
- FRANKLIN YOUNG, film operation manager.
- GARY EARICH, production manager.

Highest 30 Sec. Rate (July 5, 1984): \$250.

NETWORK BASE HOURLY RATE: \$175.

Total Households: © MSI Consumer Market Data as of 1/1/84 TV Homes: TV% and Circulation © 1984 Arbitron County coverage based on Arbitron study.

Net Weekly Circulation	State County	Total Households	TV Households	%
50% & Over	OHIO Muskingum	31,000	30,400	98
	OHIO Coshocton	13,400	13,000	97
Between 25-49%	Guernsey	15,900	15,500	97
	Morgan	5,300	5,100	96



WHIZ-TV BPCT-3305 Granted 4/13/64

© American Map Corp., 14244

Net Weekly Circulation	State County	Total Households	TV Households	%
Between 25-49%	Noble	4,300	4,100	95
	Perry	11,100	10,900	98
OHIO	Fairfield	34,500	34,100	99
	Hocking	9,500	9,300	98
	Holmes	8,700	8,200	94
	Licking	45,200	44,700	99
	Monroe	6,500	6,300	97

Station Totals	185,400	181,600	97
Net Weekly Circulation (1984)		72,300	
Average Daily Circulation (1984)		38,100	

VIDEO WEEK

for current reports on the home video industry
Call 202-872-9200 for more information.

WXIX-TV, Cincinnati
(Arbitron Data Continued)

Net Weekly Circulation	State County	Total Households	TV Households Households	%
KENTUCKY—(Continued)				
Between 5-24%	Lewis	5,100	5,000	98
	Madison	18,200	17,900	98
	Nicholas	2,700	2,700	100
	Powell	3,800	3,700	97
	Scott	7,800	7,700	99
	Shelby	8,400	8,300	99
	Woodford	6,400	6,300	98
OHIO				
	Allen	40,600	39,900	98
	Champaign	12,600	12,400	98
	Fayette	10,000	9,800	98
	Hardin	11,700	11,500	98
	Licking	45,200	44,700	99
	Logan	15,000	14,700	98
	Ross	23,100	22,600	98
	Van Wert	11,500	11,300	98
WEST VIRGINIA				
	Putnam	14,500	14,400	99
	Wayne	16,900	16,700	99

For Explanation of Arbitron Data, see page 14

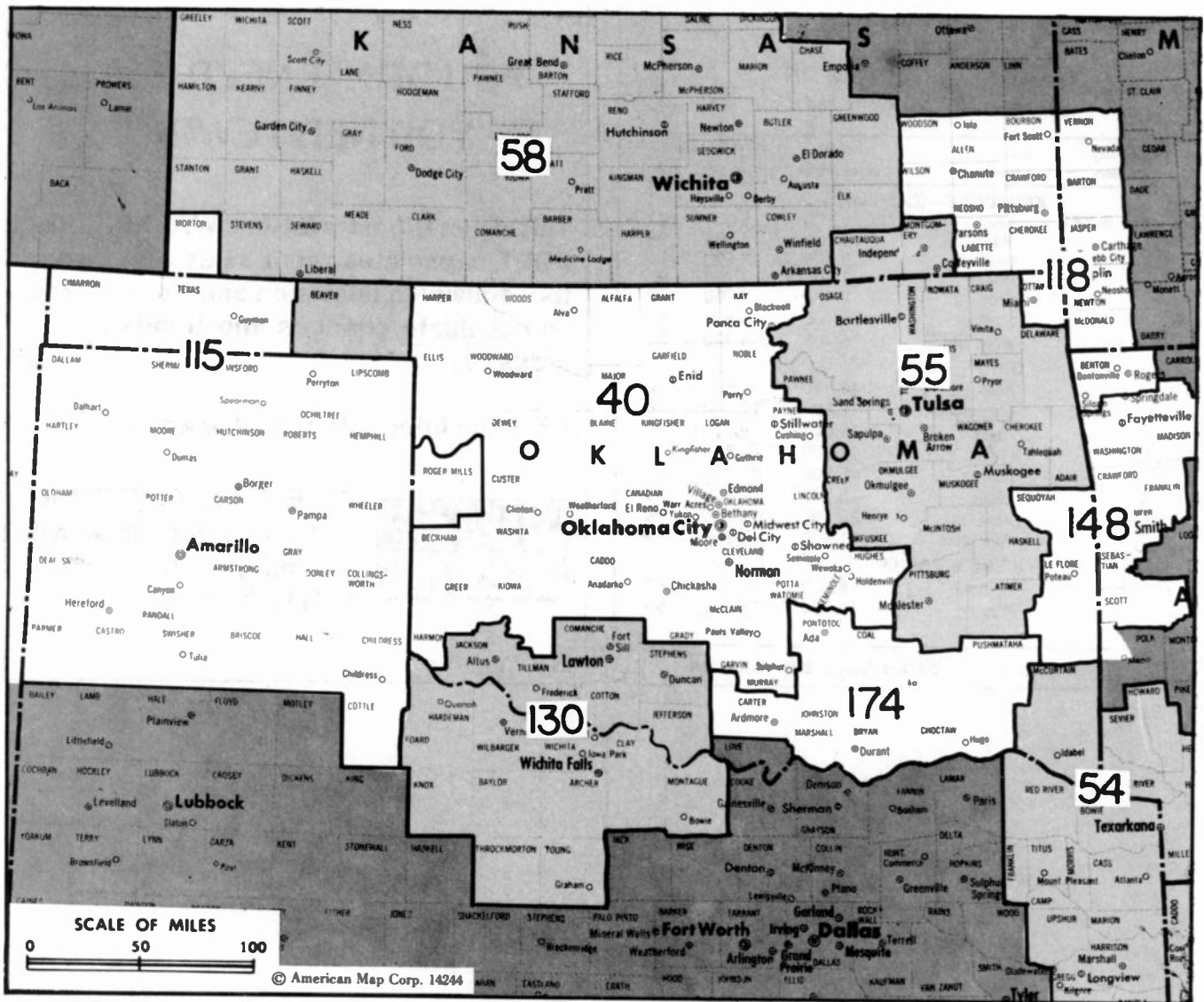
**YOU DON'T NEED ESP
YOU NEED EWR!**

Television Digest's **EARLY WARNING REPORT** capsulates retail sales and inventory activity in television and video so you can evaluate changes and trends in the industry.

For more information, call or write:



TELEVISION DIGEST INC.
1836 Jefferson Place, NW
Washington, D.C. 20036
(202) 872-9200



Oklahoma Station Status as of August 15, 1984

	VHF	UHF	TOTAL
Commercial Television Stations	10	6	16
Educational Television Stations	4	0	4
			20

Market	Arbitron ADI TV		Market Area Commercial TV Stations
	Households	Rank	
Oklahoma City, OK	572,100	40	KAUT (43), KGMC (34), KOCO-TV (5), KOKH-TV (25), KTBO-TV (14), KTVY (4), KWTU (9)
Shreveport, LA-Texarkana, TX	446,600	54	KSLS-TV (12), KTAL-TV (6), KTBS-TV (3)
Tulsa, OK	445,100	55	KGCT-TV (41), KJRH (2), KOKI-TV (23), KOTV (6), KTUL-TV (8)
Wichita-Hutchinson, KS	416,900	58	KAKE-TV (10), KAYS-TV (7), KLOE-TV (10), KSNK (2), KSNL (11), KSNK (8), KSNW (3), KTVC (6), KUPK-TV (13), KWCH-TV (12)
Amarillo, TX	179,900	115	KAMR-TV (4), KFDA-TV (10), KJTV (14), KVII-TV (7), KVIJ-TV (8)
Joplin, MO-Pittsburg, KS	173,400	118	KOAM-TV (7), KODE-TV (12), KSNF (16)
Wichita Falls, TX-Lawton, OK	157,600	130	KAUZ-TV (6), KFDX-TV (3), KSWO-TV (7)
Fort Smith, AR	130,000	148	KFSM-TV (5), KHBS (40), KPOM-TV (24), KTVP (29)
Ardmore-Ada, OK	69,500	172	KTEN (10), KXII (12)

State Cross Reference List

Communities That Receive Programs of
Stations That Are Located Elsewhere

KFDX-TV, Lawton--See Wichita Falls, TX

KAUZ-TV, Lawton--See Wichita Falls, TX

Did you read
Television Digest
this week?

Oklahoma—Ada-Ardmore

KTEN

Ch. 10

Network Service: ABC, NBC.

Licensee: Eastern Oklahoma Television Co. Inc., Box 10, Ada.

Studio: 1600 Arlington St., Box 10, Ada, OK 74820.

Telephone: 405-332-3311. **TWX:** 910-830-6740.

Technical Facilities: Channel No. 10 (192-198 MHz). Authorized power: 316-kw visual, 31.6-kw aural. Antenna: 1460-ft. above av. terrain, 1458-ft. above ground, 2338-ft. above sea level.

Latitude 34° 21' 34"

Longitude 96° 33' 34"

Transmitter: 6-mi., 225° SSW, near Bromide, OK.

FM Affiliate: KTEN-FM, 100-kw, 93.3 MHz (No. 227), 630-ft.

News Services: ABC, AP, CNN Headline News.

Satellite Earth Stations: Prodelin, 5-meter; Prodelin receivers.

Ownership: Bill Hoover, pres., 77.74%; over 30 other stockholders, only 3 with as much as 2.5%. Eastern Oklahoma Television owns Trans-Am Communications Co., cable system serving Ada; translator serving Ardmore. KTEN-FM, Ada, is licensed to a sister corp.

Began Operation: April 28, 1954.

Represented (sales): Avery-Knodel Inc.

Represented (legal): Fletcher, Heald & Hildreth.

Represented (engineering): Jules Cohen & Associates.

Personnel:

BILL HOOVER, president & general manager.

DAN HOOVER, v.p., station manager, national sales & program director.

VIN HOOVER, secretary.

BARBARA JONES, traffic manager.

LYNNE HILL, news director.

JAMES LOLLAR, chief engineer.

Highest 30 Sec. Rate (Sept. 1, 1984): \$130.

NETWORK BASE HOURLY RATE: \$275.

Total Households: © MSI Consumer Market Data as of 1/1/84 TV Homes: TV% and Circulation © 1984 Arbitron County coverage based on Arbitron study.

Net Weekly Circulation	State County	Total Households	TV Households	%
50% & Over	OKLAHOMA			
	Atoka	4,700	4,600	98
	Carter	17,300	17,100	99
	Choctaw	6,500	6,300	97
	Coal	2,300	2,300	100
	Garvin	11,400	11,300	99
	Hughes	5,700	5,600	98
	Johnston	4,100	4,000	98
	Murray	5,000	5,000	100
	Pittsburg	15,900	15,600	98



Net Weekly Circulation	State County	Total Households	TV Households	%
50% & Over	Pontotoc	13,100	13,000	99
	Pushmataha	5,000	4,800	97
	Seminole	10,800	10,700	99
Between 25-49%	OKLAHOMA			
	Bryan	12,400	12,100	98
	Marshall	4,900	4,800	98
	Okfuskee	4,500	4,400	98
Pottawatomie	22,100	21,800	99	
Between 5-24%	OKLAHOMA			
	Latimer	3,700	3,600	97
	Love	3,200	3,100	97
	Mc Clain	7,900	7,800	99
	Mc Intosh	6,600	6,500	98
Tillman	4,700	4,600	98	
TEXAS				
Cooke	11,000	10,900	99	
Station Totals		182,800	179,900	98
Net Weekly Circulation (1984)			101,600	
Average Daily Circulation (1984)			49,200	

Oklahoma—Ardmore & Sherman-Denison, Texas

KXII

Ch. 12

Network Service: CBS & NBC.

Licensee: Texoma Broadcasters Inc., Box 1175, Sherman, TX 75090.

Studios: Hwy. 75 N., midway between Sherman & Denison; 2624 S. Commerce, Ardmore, OK.

Mailing Address: Box 1175, Sherman, TX 75090.

Telephone: 214-892-8123, Sherman; 405-223-0946, Ardmore.
TWX: 510-874-3402.

Technical Facilities: Channel No. 12 (204-210 MHz). Authorized power: 222-kw visual, 22.2-kw aural. Antenna: 1777-ft. above av. terrain, 1694-ft. above ground, 2584-ft. above sea level.

Latitude 34° 01' 58"
Longitude 96° 48' 00"

Transmitter: 5-mi. SSW of Madill.

News Services: CBS, UPI.

Satellite Earth Stations: 3 in operation; Scientific-Atlanta receivers.

Ownership: See KLFY-TV, Lafayette, LA.

Began Operation: Aug. 12, 1956. Sale to present owners by John E. Riesen, executor for estate of founder John F. Easley approved June 17, 1959 by FCC (*Television Digest*, Vol. 15:17, 23, 25).

Represented (sales): Seltel Inc.

Represented (legal): Cordon & Jacob.

Represented (engineering): A. Earl Cullum Jr. Consulting Engineers.

Personnel:

- M. N. BOSTICK, president.
- RICHARD D. ADAMS, general manager.
- BRUCE STIDHAM, production manager.
- DENNIS KITE, chief engineer.
- BETTY DOCKRAY, traffic manager.

Highest 30 Sec. Rate (Feb. 25, 1983): \$475.

NETWORK BASE HOURLY RATE: \$1000.

Total Households: © MSI Consumer Market Data as of 1/1/84 TV Homes: TV% and Circulation © 1984 Arbitron County coverage based on Arbitron study.

Net Weekly Circulation	State County	Total Households	TV Households	%
50% & Over	OKLAHOMA			
	Atoka	4,700	4,600	98
	Bryan	12,400	12,100	98
	Carter	17,300	17,100	99
	Choctaw	6,500	6,300	97
	Coal	2,300	2,300	100
	Johnston	4,100	4,000	98
	Love	3,200	3,100	97
	Marshall	4,900	4,800	98
	Pushmataha	5,000	4,800	97



KXII BPCT-830217KF Granted 6/10/83

©American Map Corp., No. 14244

Net Weekly Circulation	State County	Total Households	TV Households	%
50% & Over	TEXAS			
	Grayson	36,200	35,700	99
Between 25-49%	OKLAHOMA			
	Garvin	11,400	11,300	99
	Murray	5,000	5,000	100
	Pontotoc	13,100	13,000	99
Between 5-24%	TEXAS			
	Cooke	11,000	10,900	99
	Delta	1,900	1,900	100
	Fannin	9,900	9,700	98
	Lamar	16,900	16,300	96
Between 5-24%	OKLAHOMA			
	Jefferson	3,300	3,300	100
	Okfuskee	4,500	4,400	98
Station Totals	TEXAS			
	Montague	7,200	7,100	99
	Morris	5,600	5,500	98
	Red River	6,400	6,200	97
	Station Totals	208,700	205,000	98
Net Weekly Circulation (1984)				114,300
Average Daily Circulation (1984)				71,800

Oklahoma—Lawton

KSWO-TV

Ch. 7

(Also serves Wichita Falls, TX)

Network Service: ABC.

Licensee: KSWO-TV Co. Inc., Box 708, Lawton, OK 73502.

Studio: Administration Bldg., 3-mi. E of Lawton.

Mailing Address: Box 708, Lawton, OK 73502.

Telephone: 405-355-7000. **TWX:** 910-836-3600.

Technical Facilities: Channel No. 7 (174-180 MHz). Authorized power: 316-kw visual, 63.1-kw aural. Antenna: 1050-ft. above av. terrain, 1059-ft. above ground, 2199-ft. above sea level.

Latitude 34° 12' 55"
Longitude 98° 43' 13"

Transmitter: Grandfield, OK, near Wichita Falls, TX.

AM Affiliate: KSWO, 1-kw, 1380 kHz (ABC).

News Services: ABC, UPI.

Satellite Earth Stations: In operation.

Ownership: R. H. Drewry, 69%; T. R. Warkentin Estate (Lawton Burton, executor), 15.5%; Edith Scott, 15.5%. Licensee owns 90% of KRHD-AM-FM, Duncan, OK. Drewry & the Warkentin estate are stockholders in KFDA-TV, Amarillo, TX.

Began Operation: March 8, 1953.

Represented (sales): Avery-Knodel Inc.

Represented (legal): James E. Greeley.

Personnel:

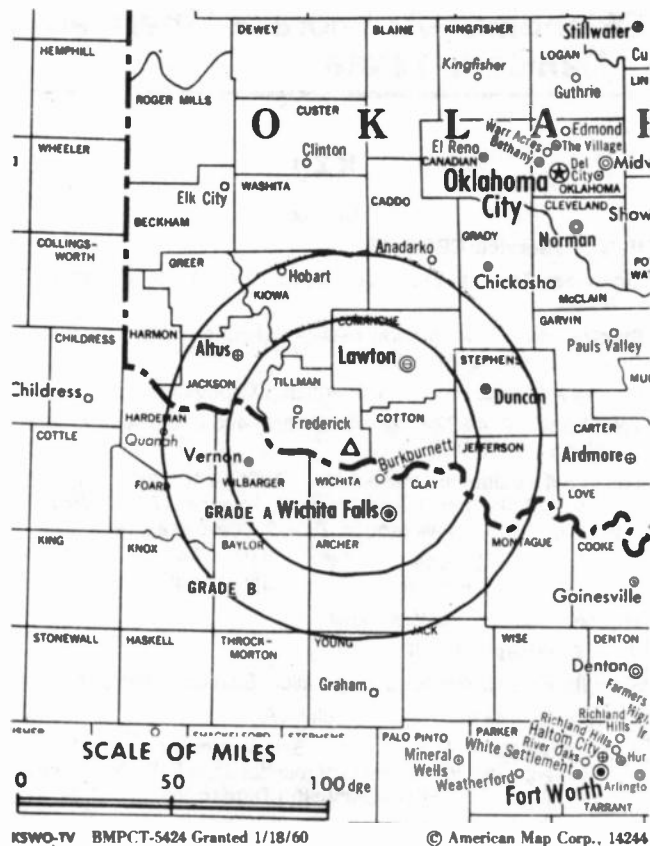
R. H. DREWRY, president.
LARRY PATTON, general manager.
JIMMY LOCKERD, chief engineer.

Highest 30 Sec. Rate: \$300.

NETWORK BASE HOURLY RATE: \$425.

Total Households: © MSI Consumer Market Data as of 1/1/84 TV Homes: TV% and Circulation © 1984 Arbitron County coverage based on Arbitron study.

Net Weekly Circulation	State County	Total Households	TV Households	%
50% & Over	OKLAHOMA			
	Comanche	36,500	36,200	99
	Cotton	3,200	3,200	100
	Greer	3,000	2,900	97
	Harmon	1,700	1,700	100
	Jackson	10,700	10,600	99
	Jefferson	3,300	3,300	100
	Kiowa	5,400	5,300	98
	Stephens	18,100	17,900	99
	Tillman	4,700	4,600	98
	TEXAS			
	Archer	2,900	2,900	100
	Baylor	2,000	2,000	100
	Clay	4,000	4,000	100
Foard	900	900	100	



KSWO-TV BMPCT-5424 Granted 1/18/60

© American Map Corp., 14244

Net Weekly Circulation	State County	Total Households	TV Households	%
50% & Over	Hardeman	2,500	2,500	98
	Knox	1,900	1,900	100
	Montague	7,200	7,100	99
	Throckmorton	900	900	100
	Wichita	44,800	44,500	99
	Wilbarger	6,100	6,100	100
Young	8,300	8,200	99	
Between 25-49%	OKLAHOMA			
	Beckham	8,200	8,000	98
	Caddo	11,700	11,600	99
Washita	5,600	5,500	98	
Between 5-24%	OKLAHOMA			
	Dewey	2,400	2,400	100
	Grady	15,800	15,600	99
	Murray	5,000	5,000	100
	TEXAS			
	Collingsworth	1,800	1,700	94
Jack	3,000	3,000	100	
King	200	200	100	
Station Totals		221,800	219,700	99
Net Weekly Circulation (1984)			152,100	
Average Daily Circulation (1984)			92,200	

Oklahoma—Oklahoma City

KAUT

Ch. 43

Network Service: None, independent.

Licensee: Golden West Broadcasters of Oklahoma Inc., Box 14843, Oklahoma City, OK 73113.

Studio: 11901 N. Eastern Ave., Oklahoma City, OK 73113.

Mailing Address: Box 14843, Oklahoma City, OK 73113.

Telephone: 405-478-4300.

Technical Facilities: Channel No. 43 (644-650 MHz). Authorized power: 1950-kw max. & 1070-kw horizontal visual, 195-kw max. & 107-kw horizontal aural. Antenna: 1560-ft. above av. terrain, 1596-ft. above ground, 2704-ft. above sea level.

Latitude 35° 35' 22"
Longitude 97° 29' 03"

Transmitter: 11901 N. Eastern Ave., Oklahoma City.

News Services: AP, NOAA.

Satellite Earth Stations: Transmit/receive, Scientific-Atlanta, 7-meter & 10-meter; Scientific-Atlanta receivers.

Ownership: Ina S. Autry Estate, Gene Autry & Stanley B. Schneider, Co-Executors.

Began Operation: Sept. 24, 1980.

Represented (sales): Petry Television Inc.

Represented (legal): Dow, Lohnes & Albertson.

Represented (engineering): Jules Cohen & Associates.

Personnel:

BILL DAVIS, station & general sales manager.
NANCY STRUBE, news & public affairs director.
BILL VAN DUYNHOVEN, chief engineer.

Highest 30 Sec. Rate: \$500.

Total Households: © MSI Consumer Market Data as of 1/1/84 TV Homes: TV% and Circulation © 1984 Arbitron County coverage based on Arbitron study.

Net Weekly Circulation	State County	Total Households	TV Households	%
50% & Over	OKLAHOMA			
	Kingfisher	5,600	5,600	100
	Lincoln	11,000	10,900	99
	Logan	10,400	10,300	99
	Mc Clain	7,900	7,800	99
	Major	3,500	3,400	97
Between 25-49%	OKLAHOMA			
	Blaine	5,600	5,500	98
	Canadian	22,500	22,300	99
	Cleveland	53,900	53,300	99
	Grady	15,800	15,600	99
	Okfuskee	4,500	4,400	98
	Oklahoma	233,900	231,900	99



Net Weekly Circulation	State County	Total Households	TV Households	%
Between 25-49%	Payne	24,200	23,900	99
	Pottawatomie	22,100	21,800	99
Between 5-24%	OKLAHOMA			
	Alfalfa	2,900	2,900	98
	Caddo	11,700	11,600	99
	Creek	22,900	22,600	99
	Custer	10,700	10,500	98
	Garfield	25,700	25,500	99
	Garvin	11,400	11,300	99
	Grant	2,700	2,700	100
	Greer	3,000	2,900	97
	Hughes	5,700	5,600	98
Station Totals		572,100	566,300	98
	Net Weekly Circulation (1984)		219,900	
	Average Daily Circulation (1984)		85,100	

Oklahoma—Oklahoma City

KGMC

Ch. 34

Network Service: None, independent.

Licensee: Seraphim Corp., 1501 N.E. 85th St., Oklahoma City, OK 73113.

Studio: 1501 N.E. 85th St., Oklahoma City, OK 73113.

Telephone: 405-478-3434.

Technical Facilities: Channel No. 34 (590-596 MHz). Authorized power: 1176-kw max. & 776-kw horizontal visual, 116.7-kw max. & 78.5-kw horizontal aural. Antenna: 1209-ft. above av. terrain, 1257-ft. above ground, 2397-ft. above sea level.

Latitude 35° 33' 36"
Longitude 97° 29' 07"

Transmitter: N.E. 85th St. at Ridgeway.

Satellite Earth Station: In operation, 5-meter.

Ownership: Beverly Hills Hotel Corp., 85%; Ted F. Baze, 15%. BHH ownership: Burton Slatkin, pres.-treas., 11.62%; Robert Mathis, v.p.; Edward Slatkin, secy., 6.35%; Seema Silberstein Boesky, 39.06%; Muriel Slatkin, 18.65%; Greydale Corp., 12.5%; Thomas Slatkin, 6.35%; Ivan Boesky, 3.91%; Donald Korotkin, 1.56%. Ivan Boesky has interest in WRGB(TV), Schnectady, NY.

Began Operation: Nov. 1, 1979. Purchase of remaining 80% by Oklahoma City Bcstg. Inc. from General Media Corp. approved by FCC Feb. 16, 1983. Transfer of control to present owners approved Oct. 21, 1983.

Represented (sales): Seltel Inc.

Represented (legal): Martin Firestone.

Represented (engineering): Edward F. Lorentz & Associates.

Personnel:

TED BAZE, president & general manager.
T. DAN LOVING, general sales manager.
GREG MILLER, vice president & director of engineering.
PAUL KRIMSIR, station manager.

Highest 30 Sec. Rate (July 6, 1984): \$300.

Total Households: © MSI Consumer Market Data as of 1/1/84 TV Homes: TV% and Circulation © 1984 Arbitron County coverage based on Arbitron study.

Net Weekly Circulation	State County	Total Households	TV Households	%
50% & Over	OKLAHOMA			
	Caddo	11,700	11,600	99
	Cleveland	53,900	53,300	99
	Custer	10,700	10,500	98

ON TOP

... a position in the industry maintained by those who read **Television Digest** regularly.



Public/Educational Station Directory follows Commercial Stations

Net Weekly Circulation	State County	Total Households	TV Households	%
50% & Over	Grady	15,800	15,600	99
	Kingfisher	5,600	5,600	100
	Lincoln	11,000	10,900	99
	Logan	10,400	10,300	99
	Mc Clain	7,900	7,800	99
	Oklahoma	233,900	231,900	99
	Pottawatomie	22,100	21,800	99
Between 25-49%	OKLAHOMA			
	Blaine	5,600	5,500	98
	Canadian	22,500	22,300	99
	Dewey	2,400	2,400	100
	Garfield	25,700	25,500	99
	Garvin	11,400	11,300	99
	Major	3,500	3,400	97
	Noble	4,700	4,700	100
	Okfuskee	4,500	4,400	98
	Payne	24,200	23,900	99
Seminole	10,800	10,700	99	
Washita	5,600	5,500	98	
Between 5-24%	OKLAHOMA			
	Alfalfa	2,900	2,900	98
	Creek	22,900	22,600	99
	Grant	2,700	2,700	100
	Hughes	5,700	5,600	98
	Jefferson	3,300	3,300	100
	Kay	20,300	20,100	99
	Kiowa	5,400	5,300	98
	Pawnee	6,400	6,300	98
	Pontotoc	13,100	13,000	99
Stephens	18,100	17,900	99	
Station Totals		604,700	598,600	98
Net Weekly Circulation (1984)			261,900	
Average Daily Circulation (1984)			102,300	

Oklahoma—Oklahoma City

KOCO-TV

Ch. 5

Network Service: ABC.

Licensee: Combined Communications Corp. of Oklahoma Inc., Box 14555, Oklahoma City, OK 73113.

Studio: 1300 E. Britton Rd.

Telephone: 405-478-3000. **TWX:** 405-842-3252.

Mailing Address: Box 14555, Oklahoma City, OK 73113.

Technical Facilities: Channel No. 5 (76-82 MHz). Authorized power: 100-kw visual, 14.5-kw aural. Antenna: Directional, 1520-ft. above av. terrain, 1563-ft. above ground, 2726-ft. above sea level.

Latitude 35° 33' 45"
Longitude 97° 29' 24"

Transmitter: 0.33-mi. E of N. Kelly Ave. on Britton Rd.

News Services: AP, UPI, Gannett News Service.

Satellite Earth Stations: Scientific-Atlanta, 7-meter; Andrew, 7.3-meter & 4.5-meter; Avantek & Scientific-Atlanta receivers.

Ownership: Gannett Co. Inc., 100%. For other interests, see Group Ownership of TV Stations.

Began Operation: July 19, 1954. Sale to L. E. Caster (75%) and Ashley L. Robison (25%) by Streets Electronics Inc. approved by FCC Dec. 11, 1957 (*Television Digest*, Vol. 13:41, 45, 50). Transfer to Caster Estate, et al., approved March 5, 1958 (Vol. 14:7, 8, 10). Sale to Capital City Investment Co. (Cimarron Television Corp.) approved 1961 (Vol. 17:23; 1:4). Transfer to Combined Communications approved July 17, 1970 (Vol. 10:30). Merger of Combined with Gannett Co. approved June 7, 1979 (Vol. 18:20, 38; 19:24).

Represented (sales): Katz Television.

Represented (legal): Gammon & Grange.

Personnel:

- AL PARSONS, president & general manager.
- DAVID LOVELAND, vice president & general sales manager.
- DICK KELLY, national sales manager.
- TED NEWCOMB, vice president & chief engineer.
- DON TROUTT, vice president & comptroller.
- MIKE PALMER, vice president & station manager.
- ANN ABERNETHY, vice president & promotion manager.
- GARY LONG, vice president, news.
- GENE CHEATHAM, local sales manager.
- JERRY HART, production manager.

Highest 30 Sec. Rate: \$1500.

NETWORK BASE HOURLY RATE: \$1600.

Total Households: © MSI Consumer Market Data as of 1/1/84 TV Homes: TV% and Circulation © 1984 Arbitron County coverage based on Arbitron study.

Net Weekly Circulation	State County	Total Households	TV Households	%
50% & Over	OKLAHOMA			
	Alfalfa	2,900	2,900	98
	Blaine	5,600	5,500	98
	Caddo	11,700	11,600	99
	Canadian	22,500	22,300	99
	Cleveland	53,900	53,300	99
	Custer	10,700	10,500	98
	Dewey	2,400	2,400	100
	Ellis	2,300	2,200	96
	Garfield	25,700	25,500	99
	Garvin	11,400	11,300	99
	Grady	15,800	15,600	99
	Grant	2,700	2,700	100
	Harper	1,900	1,900	100
Hughes	5,700	5,600	98	
Kay	20,300	20,100	99	
Kingfisher	5,600	5,600	100	



Net Weekly Circulation	State County	Total Households	TV Households	%
50% & Over	Lincoln	11,000	10,900	99
	Logan	10,400	10,300	99
	McClain	7,900	7,800	99
	Major	3,500	3,400	97
	Murray	5,000	5,000	100
	Noble	4,700	4,700	100
	Oklahoma	233,900	231,900	99
	Payne	24,200	23,900	99
	Pontotoc	13,100	13,000	99
	Pottawatomie	22,100	21,800	99
	Seminole	10,800	10,700	99
	Stephens	18,100	17,900	99
	Washita	5,600	5,500	98
	Woods	4,300	4,200	98
Woodward	8,700	8,500	98	

Between 25-49%	KANSAS			
	Cowley	14,800	14,600	99
	OKLAHOMA			
	Beckham	8,200	8,000	98
	Comanche	36,500	36,200	99
	Greer	3,000	2,900	97
	Kiowa	5,400	5,300	98
Okfuskee	4,500	4,400	98	
Pittsburg	15,900	15,600	98	
Roger Mills	2,000	2,000	98	

Between 5-24%	KANSAS			
	Barber	2,600	2,500	96
	Sumner	9,700	9,600	99
	OKLAHOMA			
	Atoka	4,700	4,600	98
	Beaver	2,900	2,900	100
	Carter	17,300	17,100	99
Coal	2,300	2,300	100	

(Continued on page 766)

Station Totals	776,400	768,000	98
Net Weekly Circulation (1984)			550,500
Average Daily Circulation (1984)			337,700

Oklahoma—Oklahoma City

KOKH-TV

Ch. 25

Network Service: None, independent.

Licensee: Blair Broadcasting of Oklahoma Inc., 1228 E. Wilshire Blvd., Oklahoma City, OK 73111.

Studio: 1228 E. Wilshire Blvd., Oklahoma City, OK 73111.

Telephone: 405-843-2525.

Technical Facilities: Channel No. 25 (536-542 MHz). Authorized power: 1410-kw visual, 141-kw aural. Antenna: 1540-ft. above av. terrain, 1619-ft. above ground, 2749-ft. above sea level.

Latitude 35° 32' 58"
Longitude 97° 29' 18"

Transmitter: 1228 N.E. Wilshire Blvd.

News Services: AP, CNN Headline News, UPI.

Satellite Earth Stations: Scientific-Atlanta, 7-meter; GLR & Scientific-Atlanta receivers.

Ownership: John Blair & Co., 100%. For other interests, see Group Ownership of TV Stations.

Began Operation: Feb. 2, 1959 as a non-commercial, educational station. Sale to present owner approved by FCC June 6, 1979 (*Television Digest*, Vol. 19:25). Resumed operation as commercial station Oct. 1, 1979.

Represented (sales): Blair Television.

Represented (legal): Covington & Burling.

Represented (engineering): A. Earl Cullum Jr. Consulting Engineers.

Personnel:

DAVID MURPHY, president & general manager.

GARY M. ANDRICH, general sales manager.

R. C. BRADLEY, local sales manager.

TIM CONDEN, program director.

Highest 30 Sec. Rate (July 12, 1984): \$600.

Total Households: © MSI Consumer Market Data as of 1/1/84 TV Homes: TV% and Circulation © 1984 Arbitron County coverage based on Arbitron study.

Net Weekly Circulation	State County	Total Households	TV Households	%
OKLAHOMA				
50% & Over	Beckham	8,200	8,000	98
	Blaine	5,600	5,500	98
	Caddo	11,700	11,600	99
	Canadian	22,500	22,300	99
	Cleveland	53,900	53,300	99
	Custer	10,700	10,500	98
	Dewey	2,400	2,400	100
	Garfield	25,700	25,500	99
	Grady	15,800	15,600	99
	Kingfisher	5,600	5,600	100
	Lincoln	11,000	10,900	99
	Logan	10,400	10,300	99
	McClain	7,900	7,800	99
	Major	3,500	3,400	97
	Noble	4,700	4,700	100
	Oklahoma	233,900	231,900	99
	Pontotoc	13,100	13,000	99
	Pottawatomie	22,100	21,800	99



KOKH-TV BPCT-790625KE Granted 8/29/79 © American Map Corp., 14244

Net Weekly Circulation	State County	Total Households	TV Households	%
50% & Over	Seminole	10,800	10,700	99
	Washita	5,600	5,500	98
OKLAHOMA				
Between 25-49%	Garvin	11,400	11,300	99
	Grant	2,700	2,700	100
	Greer	3,000	2,900	97
	Jefferson	3,300	3,300	100
	Murray	5,000	5,000	100
	Oklfuskee	4,500	4,400	98
	Payne	24,200	23,900	99
Roger Mills	2,000	2,000	98	
OKLAHOMA				
Between 5-24%	Alfalfa	2,900	2,900	98
	Carter	17,300	17,100	99
	Creek	22,900	22,600	99
	Harmon	1,700	1,700	100
	Hughes	5,700	5,600	98
	Kiowa	5,400	5,300	98
	Pawnee	6,400	6,300	98
	Stephens	18,100	17,900	99
	Tillman	4,700	4,600	98
	Woods	4,300	4,200	98
Woodward	8,700	8,500	98	
Station Totals		639,300	632,500	98
Net Weekly Circulation (1984)			324,900	
Average Daily Circulation (1984)			131,400	

Oklahoma—Oklahoma City

KTBO-TV

Ch. 14

Network Service: None, independent.

Licensee: Trinity Broadcasting of Oklahoma City Inc., 3705 N.W. 63rd, Oklahoma City, OK 73116.

Studio: 3705 N.W. 63rd, Oklahoma City, OK 73116.

Telephone: 405-848-1414.

Technical Facilities: Channel No. 14 (470-476 MHz). Authorized power: 575-kw max. & horizontal visual, 372-kw horizontal aural. Antenna: 1130-ft. above av. terrain, 1185-ft. above ground, 2355-ft. above sea level.

Latitude 35° 34' 30"
Longitude 97° 29' 04"

Holds CP for change to 1216-kw max. & 989-kw horizontal visual, 243-kw max. & 198-kw horizontal aural, 1137-ft. above av. terrain.

Transmitter: 1300 N.E. 108th St., Oklahoma City.

News Service: UPI.

Satellite Earth Station: Scientific-Atlanta, 7-meter.

Ownership: Non-profit corp. For other interests, see Group Ownership of TV Stations.

Began Operation: March 6, 1981.

Represented (legal): by May, Dunn & Gay.

Represented (engineering): by Smith & Powstenko.

Personnel:

AL BROWN, general manager.
JOHN GORDON, chief engineer.

Highest 30 Sec. Rate: \$50.

Arbitron Data: Not available.



KTBO-TV BPCT-821005KH Granted 11/15/82

© American Map Corp., 14244

**For Low-Power TV Stations
Consult Index**

TV - Radio - CATV - Newspaper

Robert W. Rounsaville & Associates

MEDIA BROKERS AND CONSULTANTS

ATLANTA, GA 30355 P.O. Box 11898 (404) 261-3000 /1-800-531-1500
ORLANDO, FL 32802 P.O. Box 2991 (305) 423-9426 /1-800-328-3500

Oklahoma—Oklahoma City

KTVY

Ch. 4

Network Service: NBC.

Licensee: KTVY Inc., Box 14068, Oklahoma City, OK 73113.

Studio: 500 E. Britton Rd.

Mailing Address: Box 14068, Oklahoma City, OK 73113.

Telephone: 405-478-1212. **TWX:** 910-830-6866.

Technical Facilities: Channel No. 4 (66-72 MHz). Authorized power: 97.7-kw visual, 19.5-kw aural. Antenna: 1540-ft. above av. terrain, 1602-ft. above ground, 2749-ft. above sea level.

Latitude 35° 34' 07"
Longitude 97° 29' 20"

Transmitter: 1401 E. Britton Rd.

News Services: AP, NBC, UPI.

Ownership: The Evening News Association. For officers & other interests, see Group Ownership of Television Stations.

Began Operation: June 6, 1949. Sale to present owner by Gaylord Bcstg. Co. approved by FCC Oct. 29, 1975 (**Television Digest**, Vol. 15:29).

Represented (sales): MMT Sales Inc.

Represented (legal): Pierson, Ball & Dowd.

Represented (engineering): A. D. Ring & Associates.

Personnel:

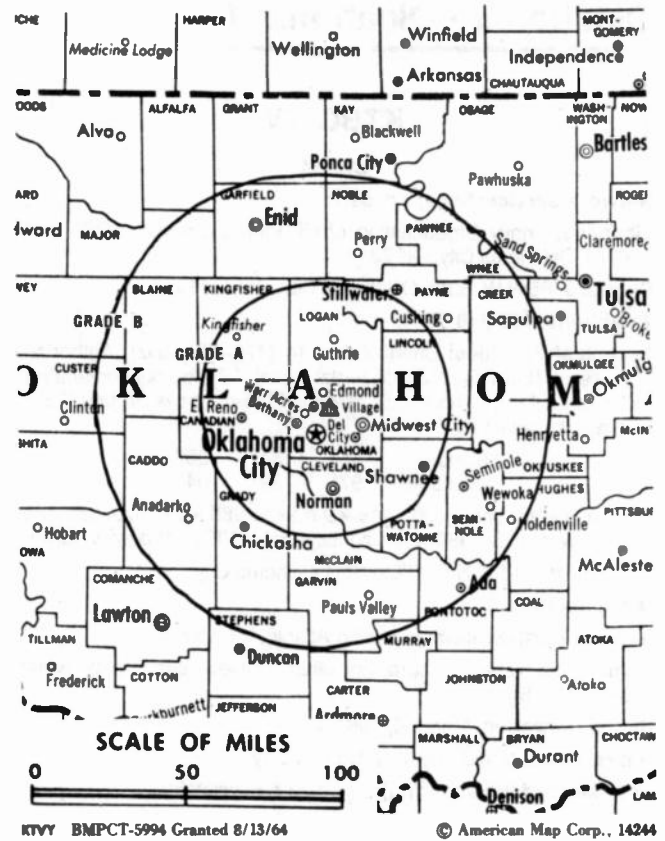
LEE ALLAN SMITH, vice president & general manager.
PAUL WISE, general sales manager.
BILL THRASH, director of operations.
RON TURNER, news director.
CHARLES ANDREW, promotion manager.
JOHN BUSHNELL, chief engineer.

Highest 30 Sec. Rate: \$2500.

NETWORK BASE HOURLY RATE: \$1750.

Total Households: © MSI Consumer Market Data as of 1/1/84 TV Homes: TV% and Circulation © 1984 Arbitron County coverage based on Arbitron study.

Net Weekly Circulation	State County	Total Households	TV Households	%
50% & Over	OKLAHOMA			
	Alfalfa	2,900	2,900	98
	Beckham	8,200	8,000	98
	Blaine	5,600	5,500	98
	Caddo	11,700	11,600	99
	Canadian	22,500	22,300	99
	Carter	17,300	17,100	99
	Cleveland	53,900	53,300	99
	Custer	10,700	10,500	98
	Dewey	2,400	2,400	100
	Ellis	2,300	2,200	96
	Garfield	25,700	25,500	99
	Garvin	11,400	11,300	99
	Grady	15,800	15,600	99
	Grant	2,700	2,700	100
	Greer	3,000	2,900	97
	Harmon	1,700	1,700	100
	Harper	1,900	1,900	100
	Hughes	5,700	5,600	98
	Jackson	10,700	10,600	99
	Kay	20,300	20,100	99
Kingfisher	5,600	5,600	100	
Kiowa	5,400	5,300	98	
Lincoln	11,000	10,900	99	
Logan	10,400	10,300	99	
McClain	7,900	7,800	99	
Major	3,500	3,400	97	



Net Weekly Circulation	State County	Total Households	TV Households	%	
50% & Over	Murray	5,000	5,000	100	
	Noble	4,700	4,700	100	
	Okfuskee	4,500	4,400	98	
	Oklahoma	233,900	231,900	99	
	Payne	24,200	23,900	99	
	Pontotoc	13,100	13,000	99	
	Pottawatomie	22,100	21,800	99	
	Seminole	10,800	10,700	99	
	Stephens	18,100	17,900	99	
	Washita	5,600	5,500	98	
	Woods	4,300	4,200	98	
	Woodward	8,700	8,500	98	
	Between 25-49%	OKLAHOMA			
		Comanche	36,500	36,200	99
Pittsburg		15,900	15,600	98	
Roger Mills	2,000	2,000	98		
Between 5-24%	KANSAS				
	Barber	2,600	2,500	96	
	Comanche	1,000	1,000	100	
	Cowley	14,800	14,600	99	
	Eik	1,700	1,700	100	
	OKLAHOMA				
	Atoka	4,700	4,600	98	
	Coal	2,300	2,300	100	
	Cotton	3,200	3,200	100	
	Creek	22,900	22,600	99	
Johnston	4,100	4,000	98		
Love	3,200	3,100	97		
Marshall	4,900	4,800	98		
Okmulgee	15,200	15,000	99		
Pawnee	6,400	6,300	98		
Tillman	4,700	4,600	98		
Station Totals		781,300	772,600	98	
Net Weekly Circulation (1984)				572,100	
Average Daily Circulation (1984)				337,400	

Oklahoma—Oklahoma City

KWTV

Ch. 9

Network Service: CBS.

Licenses: Griffin Television Inc., Box 14159, Oklahoma City, OK 73113.

Studio: 7401 N. Kelley Blvd., Oklahoma City, OK 73113.

Telephone: 405-843-6641. **TWX:** 910-830-6852.

Technical Facilities: Channel No. 9 (186-192 MHz). Authorized power: 316-kw visual, 33.9-kw aural. Antenna: 1520-ft. above av. terrain, 1572-ft. above ground, 2724-ft. above sea level.

Latitude 35° 32' 58"
Longitude 97° 29' 48"

Transmitter: 7401 N. Kelley Blvd.

News Services: AP, CBS, NIWS, UPI.

Satellite Earth Station: Scientific-Atlanta, 7-meter; Scientific-Atlanta receivers.

Ownership: John T. Griffin & Martha Watson Griffin, Trustees, 99.9%.

Began Operation: Dec. 20, 1953.

Represented (sales): Harrington, Righter & Parsons Inc.

Represented (legal): Fletcher, Heald & Hildreth.

Represented (engineering): Cohen & Dippell.

Personnel:

DUANE HARM, president.

JERRY DALRYMPLE, vice president & director of operations.

KENNETH TAISHOFF, station manager.

FRAN CONWAY, general sales manager.

JOHN McNALLY, chief engineer.

A. R. SANDUBRAE, news director.

Highest 30 Sec. Rate (1983): \$4000.

NETWORK BASE HOURLY RATE: \$1570.

Total Households: © MSI Consumer Market Data as of 1/1/84 TV Homes: TV% and Circulation © 1984 Arbitron County coverage based on Arbitron study.

Net Weekly Circulation	State County	Total Households	TV Households	%
50% & Over	OKLAHOMA			
	Alfalfa	2,900	2,900	98
	Beckham	8,200	8,000	98
	Blaine	5,600	5,500	98
	Caddo	11,700	11,600	99
	Canadian	22,500	22,300	99
	Carter	17,300	17,100	99
	Cleveland	53,900	53,300	99
	Custer	10,700	10,500	98
	Dewey	2,400	2,400	100
	Ellis	2,300	2,200	96
	Garfield	25,700	25,500	99
	Garvin	11,400	11,300	99
	Grady	15,800	15,600	99
	Grant	2,700	2,700	100
	Greer	3,000	2,900	97
	Harmon	1,700	1,700	100
	Harper	1,900	1,900	100
	Hughes	5,700	5,600	98
	Jackson	10,700	10,600	99
	Kay	20,300	20,100	99
	Kingfisher	5,600	5,600	100
	Kiowa	5,400	5,300	98
	Lincoln	11,000	10,900	99
	Logan	10,400	10,300	99
	McClain	7,900	7,800	99
	Major	3,500	3,400	97



KWTV- BMPCT-1471 Granted 11/3/53

© American Map Corp., 14244

Net Weekly Circulation	State County	Total Households	TV Households	%
50% & Over	Murray	5,000	5,000	100
	Noble	4,700	4,700	100
	Okfuskee	4,500	4,400	98
	Oklahoma	233,900	231,900	99
	Payne	24,200	23,900	99
	Pontotoc	13,100	13,000	99
	Pottawatomie	22,100	21,800	99
	Roger Mills	2,000	2,000	98
	Seminole	10,800	10,700	99
	Stephens	18,100	17,900	99
	Washita	5,600	5,500	98
	Woods	4,300	4,200	98
	Woodward	8,700	8,500	98
Between 25-49%	KANSAS			
	Barber	2,600	2,500	96
	OKLAHOMA			
	Comanche	36,500	36,200	99
	Jefferson	3,300	3,300	100
	Pittsburg	15,900	15,600	98
Between 5-24%	OKLAHOMA			
	Cotton	3,200	3,200	100
	Creek	22,900	22,600	99
	Johnston	4,100	4,000	98
	Marshall	4,900	4,800	98
	Muskogee	26,300	25,900	98
	Okmulgee	15,200	15,000	99
	Osage	15,900	15,800	99
	Pawnee	6,400	6,300	98
	Pushmataha	5,000	4,800	97
	Tillman	4,700	4,600	98
	TEXAS			
	Collingsworth	1,800	1,700	94
Station Totals		805,900	796,800	98
Net Weekly Circulation (1984)			570,100	
Average Daily Circulation (1984)			332,400	

Oklahoma—Sayre

KVIJ-TV

Ch. 8

(Satellite of KVII-TV, Amarillo, TX)

Network Service: ABC.

Licensee: Marsh Media Inc., One Broadcast Center, Amarillo, TX 79101-4328.

Telephone: 405-928-3233.

Technical Facilities: Channel No. 8 (180-186 MHz). Authorized power: 26.3-kw visual, 5.26-kw aural. Antenna: 580-ft. above av. terrain, 647-ft. above ground, 2767-ft. above sea level.

Latitude	35°	25'	25"
Longitude	99°	50'	30"

Transmitter: 14.3-mi. NW of Sayre.

News Service: AP.

Ownership: Marsh Media. For other interests, see KVII-TV, Amarillo, TX.

Began Operation: Aug. 7, 1961. Left air Aug. 11, 1965. Sale to Bass Bcstg. by Lonnie J. and Alice H. Preston approved Nov. 17, 1965 by FCC (**Television Digest**, Vol. 5:33). Resumed operation May 17, 1966. Sale to present owner by Bass Bcstg. approved by FCC Dec. 19, 1975.

Represented (sales): Katz Television.

Represented (legal): Wiley, Johnson & Rein.

Represented (engineering): Smith & Powstenko.

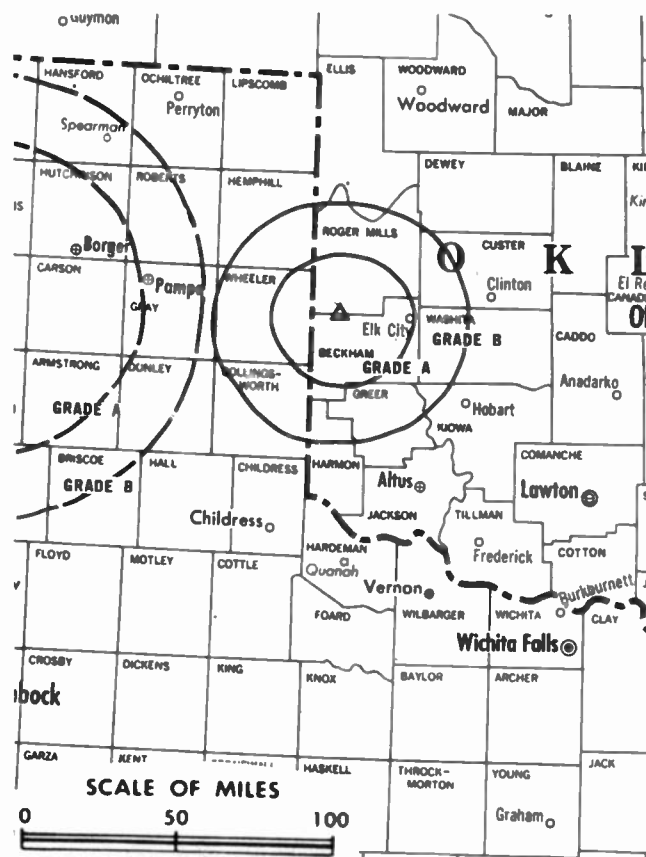
Personnel:

GLEN NEAL, resident engineering supervisor.

Rates: See KVII-TV, Amarillo, TX.

NETWORK BASE HOURLY RATE: Bonus to KVII-TV, Amarillo, TX.

Arbitron Data: Figures included with KVII-TV, Amarillo, TX.



KVII-TV BPCT-3590 Granted 11/17/65

© American Map Corp., 14244

State Public/Educational Stations are listed in a Directory following Commercial Stations

Oklahoma—Tulsa

KGCT-TV

Ch. 41

Network Service: None, independent.

Licensee: Tulsa TV 41, 5807 S. Garnett, Suite F, Tulsa, OK 74146.

Studio: 5807 S. Garnett Rd., Tulsa, OK 74146.

Telephone: 918-252-9589.

Technical Facilities: Channel No. 41 (632-638 MHz). Authorized power: 1350-kw max. & 295-kw horizontal visual, 58.9-kw aural. Antenna: 1510-ft. above av. terrain, 1368-ft. above ground, 2168-ft. above sea level.

Latitude 36° 02' 28"
Longitude 95° 39' 24"

Transmitter: 2.67-mi. NE of State Rte. 51, on 101st St., near Oneta.

Satellite Earth Stations: Automation Techniques, 5-meter; Gardiner, 5-meter; Automation Techniques & Gardiner receivers.

Ownership: Joint Venture of Green Country Associates Ltd. & Satellite Television Systems, Ltd. Partnership. Green Country ownership: Ray L. Beindorf, 85%; Armstrong Investment Co., 7.5%; Western Area Bureau, 7.5%. Satellite TV ownership: Satellite Syndicated Systems, 98%. For other interests, see Group Ownership of TV Stations.

Began Operation: March 18, 1981.

Represented (legal): Ward & Mendelsohn.

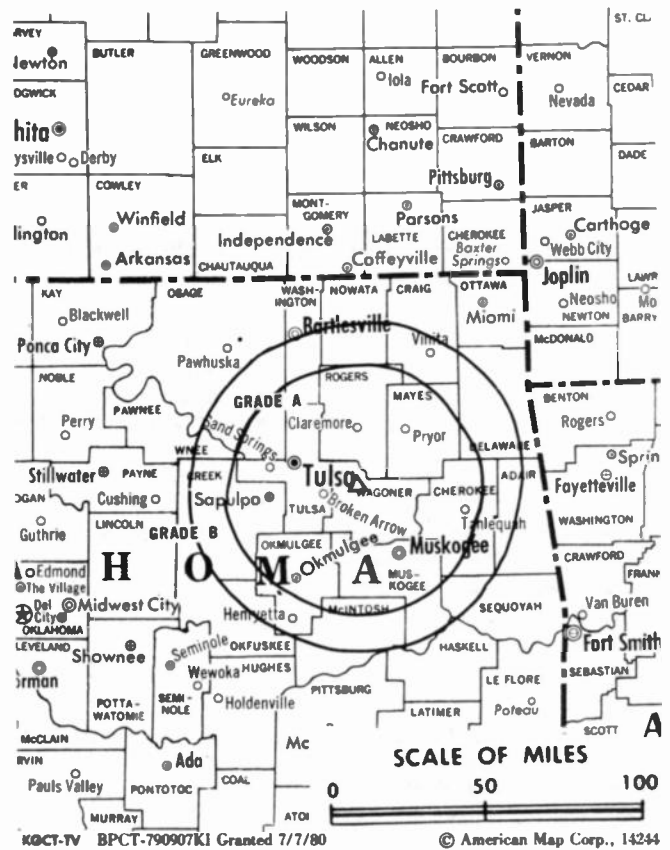
Personnel:

- RAY L. BEINDORF, general manager.
- MARTY MARTIN, chief engineer & station manager.
- WILLIAM 'DAN' HARLEY, sales manager.
- SHARON W. SPAIN, traffic.
- PEGGY MARSH, administrative assistant to general manager.

Highest 30 Sec. Rate (July 1, 1984): \$80.

Total Households: © MSI Consumer Market Data as of 1/1/84 TV Homes: TV% and Circulation © 1984 Arbitron County coverage based on Arbitron study.

Net Weekly Circulation	State County	Total Households	TV Households	%
OKLAHOMA				
Between 5-24%	Craig	5,500	5,400	98
	Mc Intosh	6,600	6,500	98
	Okmulgee	15,200	15,000	99
	Payne	24,200	23,900	99
	Washington	20,200	20,100	100
Station Totals		71,700	70,900	98
Net Weekly Circulation (1984)			14,100	
Average Daily Circulation (1984)			5,100	



Media Brokerage Specialist
CATV, TV and Radio

**THE
TED HEPBURN
COMPANY**

Ted Hepburn, President Todd Hepburn, Vice-President
P.O. Box 42401, Cincinnati, Ohio 45242 (513) 791-8730

Oklahoma—Tulsa

KJRH

Ch. 2

Network Service: NBC.

Licensee: Scripps-Howard Broadcasting Co., 3701 S. Peoria Ave., Tulsa, OK 74105.

Studio: 3701 S. Peoria Ave., Tulsa, OK 74105.

Telephone: 918-743-2222. **TWX:** 910-845-2134.

Technical Facilities: Channel No. 2 (54-60 MHz). Authorized power: 100-kw visual, 15-kw aural. Antenna: Circularly polarized, 1828-ft. above av. terrain, 1775-ft. above ground, 2465-ft. above sea level.

Latitude 36° 01' 15"
Longitude 95° 40' 32"

Transmitter: N of intersection of Muskogee Toll Road & S. 101st St., approx. 1.8-mi. E of Oneta.

News Services: AP, UPI, NBC.

Satellite Earth Station: Microwave General, 6-meter; Scientific-Atlanta receivers.

Ownership: Scripps-Howard Bcstg. Co. For other interests, see Group Ownership of TV Stations.

Began Operation: Dec. 5, 1954. Sale to present owner by Central Plains Enterprises Inc. approved by FCC Nov. 25, 1970 (*Television Digest*, Vol. 10:24, 48).

Represented (sales): Blair Television.

Represented (legal): Baker & Hostetler.

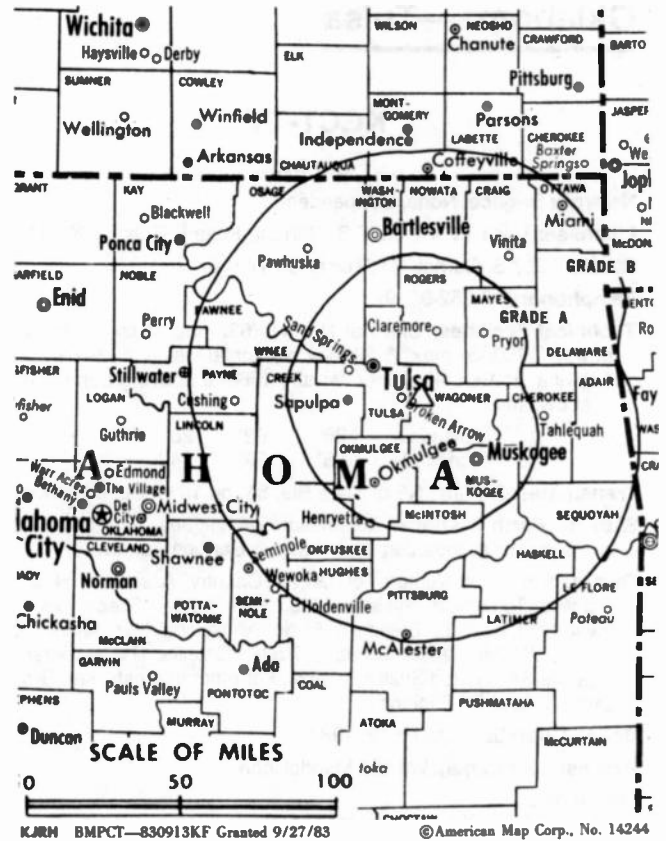
Personnel:

- DONALD L. PERRIS, president.
- F. BEN HEVEL, vice president & general manager.
- WALLY DUNHAM, assistant general manager.
- RUSTY WILCOXEN, promotion manager.
- CHARLES PFAFF, national sales manager.
- MICHAEL VRABAC, general sales manager.
- AL MARRARA, production manager.
- CRAIG ALLISON, local sales manager.
- MARK NICKS, news director.
- ART BATES, chief engineer.

Rates: Not available.

Total Households: © MSI Consumer Market Data as of 1/1/84 TV Homes: TV% and Circulation © 1984 Arbitron County coverage based on Arbitron study.

Net Weekly Circulation	State County	Total Households	TV Households	%
50% & Over	KANSAS			
	Chautauqua	2,300	2,300	100
	Montgomery	17,200	16,900	98
	OKLAHOMA			
	Adair	6,400	6,200	97
	Cherokee	11,700	11,500	98
	Craig	5,500	5,400	98
	Creek	22,900	22,600	99
	Delaware	9,800	9,500	97
	Kay	20,300	20,100	99
	Mc Intosh	6,600	6,500	98
	Mayes	13,000	12,800	98
	Muskogee	26,300	25,900	98
	Nowata	4,700	4,600	99
	Okfuskee	4,500	4,400	98
	Okmulgee	15,200	15,000	99
	Osage	15,900	15,800	99
	Pawnee	6,400	6,300	98



Net Weekly Circulation	State County	Total Households	TV Households	%
50% & Over	Rogers	18,000	17,800	99
	Tulsa	198,300	196,800	99
	Wagoner	16,600	16,400	99
	Washington	20,200	20,100	100
Between 25-49%	KANSAS			
	Cowley	14,800	14,600	99
	Elk	1,700	1,700	100
	Wilson	4,900	4,800	98
OKLAHOMA	Haskell	4,600	4,500	98
	Ottawa	12,800	12,700	99
	Payne	24,200	23,900	99
	Pittsburg	15,900	15,600	98
	Sequoyah	11,300	11,000	97
		ARKANSAS		
Between 5-24%	Washington	39,200	38,300	98
	KANSAS			
	Labette	10,000	9,800	98
	Neosho	7,300	7,200	99
	Woodson	1,800	1,800	97
OKLAHOMA	Alfalfa	2,900	2,900	98
	Coal	2,300	2,300	100
	Hughes	5,700	5,600	98
	Latimer	3,700	3,600	97
	Le Flore	15,800	15,400	98
	Lincoln	11,000	10,900	99
Station Totals		631,700	623,500	98
Net Weekly Circulation (1984)			424,400	
Average Daily Circulation (1984)			246,200	

Oklahoma—Tulsa

KOKI-TV

Ch. 23

Network Service: None, independent.

Licensee: Tulsa 23, Limited Partnership, 7422 E. 46th Pl., Tulsa, OK 74145.

Studio: 7422 E. 46th Pl.

Telephone: 918-663-6880.

Mailing Address: Box 33223, Tulsa, OK 74135.

Technical Facilities: Channel No. 23 (524-530 MHz). Authorized power: 3310-kw max. & 1480-kw horizontal visual, 331-kw max. & 148-kw horizontal aural. Antenna: 1310-ft. above av. terrain, 1274-ft. above ground, 1984-ft. above sea level.

Latitude 36° 01' 35.8"
Longitude 95° 40' 43.7"

Transmitter: SW 1/4 of NE 1/4, Sec. 23, Twp. 18N, Range 15 East, near Coweta.

News Service: AP.

Satellite Earth Station: Scientific-Atlanta, 5-meter; Scientific-Atlanta receivers.

Ownership: James U. Lavenstein, gen. partner, 10%; Benjamin F. Boddie, gen. partner, 3.5%; John H. Williams, Joanne S. Williams, Robert E. Thomas, Paribus Co. & Avitrol Corp., limited partners, 10% each; Walter H. Helmerich III & C. W. Flint Jr., limited partners, 7.5% each; 6 other limited partners, none with more than 5.5%.

Began Operation: Oct. 26, 1980.

Represented (sales): Katz Television.

Represented (legal): Wilner & Scheiner.

Represented (engineering): Silliman & Silliman.

Personnel:

JAMES LAVENSTEIN, general manager.
MIKE BRAKER, general sales manager.
EUGENE WILKIN, program & film buyer.
ROBERT G. HARDIE, chief engineer.
WES BUTLER, production manager.
LIBBY PARRISH, traffic manager.
DICK ENDERWOOD, promotion manager.
DENNIS MOORE, business manager.
JAN HAMMER, national sales manager.

Highest 30 Sec. Rate (June 15, 1984): \$175.

Total Households: © MSI Consumer Market Data as of 1/1/84 TV Homes: TV% and Circulation © 1984 Arbitron County coverage based on Arbitron study.

Net Weekly Circulation	State County	Total Households	TV Households	%
OKLAHOMA				
50% & Over	Mayes	13,000	12,800	98
	Muskogee	26,300	25,900	98
	Nowata	4,700	4,600	99
	Okmulgee	15,200	15,000	99
	Pittsburg	15,900	15,600	98
	Rogers	18,000	17,800	99
	Tulsa	198,300	196,800	99
	Wagoner	16,600	16,400	99
KANSAS				
Between 25-49%	Labette	10,000	9,800	98



KOKI-TV BMPCT-800421KE Granted 7/28/80

© American Map Corp., 14244

Net Weekly Circulation	State County	Total Households	TV Households	%
OKLAHOMA				
Between 25-49%	Adair	6,400	6,200	97
	Cherokee	11,700	11,500	98
	Craig	5,500	5,400	98
	Creek	22,900	22,600	99
	Delaware	9,800	9,500	97
	Haskell	4,600	4,500	98
	Mc Intosh	6,600	6,500	98
	Okfuskee	4,500	4,400	98
	Osage	15,900	15,800	99
	Pawnee	6,400	6,300	98
	Payne	24,200	23,900	99
Washington	20,200	20,100	100	
KANSAS				
Between 5-24%	Chautauqua	2,300	2,300	100
	Cherokee	8,800	8,700	99
	Elk	1,700	1,700	100
	Montgomery	17,200	16,900	98
OKLAHOMA				
Station Totals	Latimer	3,700	3,600	97
	Le Flore	15,800	15,400	98
	Lincoln	11,000	10,900	99
	Ottawa	12,800	12,700	99
	Sequoyah	11,300	11,000	97
	Net Weekly Circulation (1984)		541,300	534,600
Average Daily Circulation (1984)				241,700
				107,500

Oklahoma—Tulsa

KOTV

Ch. 6

Network Service: CBS.

Licensee: KOTV Inc., Third & Frankfort Sts., Tulsa, OK 74120.

Studio: Third & Frankfort Sts., Box 6, Tulsa, OK 74101.

Telephone: 918-582-6666. **TWX:** 918-923-3356.

Technical Facilities: Channel No. 6 (82-88 MHz). Authorized power: 100-kw visual, 10-kw aural. Antenna: 1885-ft. above av. terrain, 1812-ft. above ground, 2522-ft. above sea level.

Latitude 36° 01' 15"
Longitude 95° 40' 32"

Transmitter: Approx. 1.8-mi. E of Oneta, N of intersection of Muskogee Toll Rd. & S. 101st St.

News Services: AP, CBS, Group W Newsfeed.

Satellite Earth Station: Scientific-Atlanta, 7-meter; Scientific-Atlanta receivers.

Ownership: Belo Bcstg. Corp. For other interests, see Group Ownership of TV Stations.

Began Operation: Oct. 22, 1949; sale to General Television Co. (Jack D. Wrather and mother, 50%; Maria Helen Alvarez, 50%) approved by FCC July 13, 1952 (*Television Digest*, Vol. 8:19, 31). Sale to Corinthian Bcstg. approved May 13, 1954 (Vol. 10:20). Merger of Corinthian Bcstg. with Dun & Bradstreet approved by FCC April 14, 1971 (Vol. 11:16, 21). Sale to present owner by Corinthian approved Nov. 22, 1983 (Vol. 23:20).

Represented (sales): Harrington, Righter & Parsons Inc.

Represented (legal): Covington & Burling.

Represented (engineering): A. D. Ring & Associates.

Personnel:

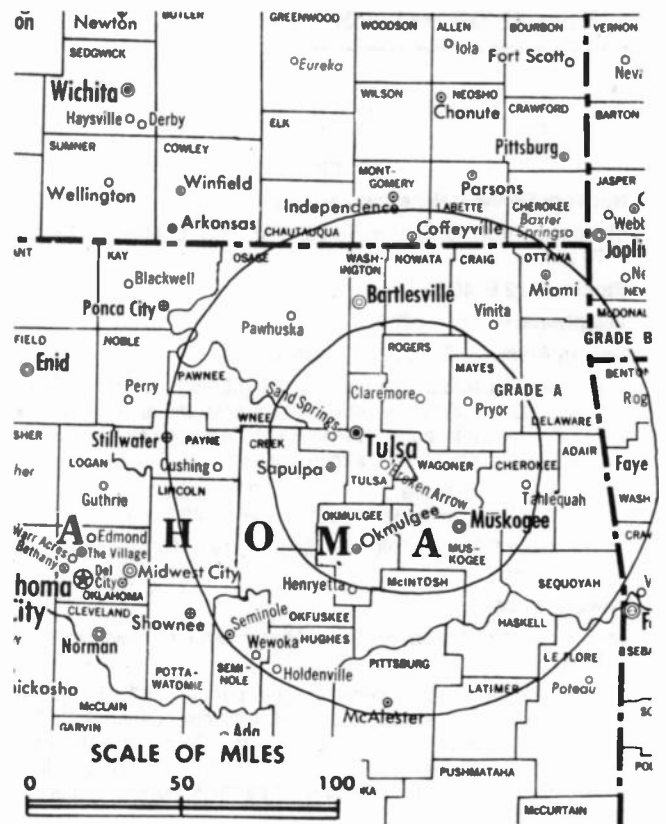
WARD HUEY, president, Belo Broadcasting.
JOHN IRVIN, vice president & general manager.
JIM BISAGNI, general sales manager.
MARGE MEYER, national sales manager.
LARRY STEVENSON, local sales manager.
BOB ALLEN, program director.
JAMES BAUM, news director.
DON STAFFORD, chief engineer.
IRV JOHNSON, production manager.
RICK HERRMANN, promotion manager.

Highest 30 Sec. Rate (July 1, 1984): \$2200.

NETWORK BASE HOURLY RATE: \$1300.

Total Households: © MSI Consumer Market Data as of 1/1/84 TV Homes: TV% and Circulation © 1984 Arbitron County coverage based on Arbitron study.

Net Weekly Circulation	State County	Total Households	TV Households	%
50% & Over	KANSAS			
	Chautauqua	2,300	2,300	100
	Montgomery	17,200	16,900	98
	OKLAHOMA			
	Adair	6,400	6,200	97
	Cherokee	11,700	11,500	98
	Craig	5,500	5,400	98
	Creek	22,900	22,600	99
	Delaware	9,800	9,500	97
	Kay	20,300	20,100	99
Mc Intosh	6,600	6,500	98	
Mayes	13,000	12,800	98	
Muskogee	26,300	25,900	98	
Nowata	4,700	4,600	99	
Okfuskee	4,500	4,400	98	
Okmulgee	15,200	15,000	99	



KOTV BMPCT—830906KE Granted 9/27/83

© American Map Corp., No. 14244

Net Weekly Circulation	State County	Total Households	TV Households	%
50% & Over	Osage	15,900	15,800	99
	Pawnee	6,400	6,300	98
	Pittsburg	15,900	15,600	98
	Rogers	18,000	17,800	99
	Tulsa	198,300	196,800	99
	Wagoner	16,600	16,400	99
	Washington	20,200	20,100	100
Between 25-49%	KANSAS			
	Elk	1,700	1,700	100
	Labette	10,000	9,800	98
OKLAHOMA	Wilson	4,900	4,800	98
	Haskell	4,600	4,500	98
	Hughes	5,700	5,600	98
	Payne	24,200	23,900	99
	Sequoyah	11,300	11,000	97
Between 5-24%	ARKANSAS			
	Benton	32,600	31,900	98
Washington	39,200	38,300	98	
MISSOURI	Newton	16,100	15,900	99
OKLAHOMA	Alfalfa	2,900	2,900	98
	Choctaw	6,500	6,300	97
	Garfield	25,700	25,500	99
	Latimer	3,700	3,600	97
	Le Flore	15,800	15,400	98
	Lincoln	11,000	10,900	99
	Murray	5,000	5,000	100
	Noble	4,700	4,700	100
	Ottawa	12,800	12,700	99
	Station Totals		696,100	686,900
Net Weekly Circulation (1984)			455,300	
Average Daily Circulation (1984)			266,600	

Oklahoma—Tulsa

KTUL-TV

Ch. 8

Network Service: ABC.

Licensee: KTUL Television Inc., Box 8, Tulsa, OK 74101.

Studio: Lookout Mt., Tulsa.

Telephone: 918-446-3351. **TWX:** 910-845-2181.

Mailing Address: Box 8, Tulsa, OK 74101.

Technical Facilities: Channel No. 8 (180-186 MHz). Authorized power: 316-kw visual, 31.6-kw aural. Antenna: 1880-ft. above av. terrain, 1909-ft. above ground, 2549-ft. above sea level.

Latitude 35° 58' 08"
Longitude 95° 36' 55"

Transmitter: 13455 S. 321st St. E, 2.3-mi. NE of Coweta, OK.

News Services: UPI, NIWS, Washington News Bureau.

Satellite Earth Station: Automation Techniques; 4-meter.

Ownership: Allbritton Communications Co. For other interests, see Group Ownership of TV Stations.

Begin Operation: Sept. 18, 1954. Sale to present owner by Leake TV Inc. approved by FCC Feb. 14, 1983 (**Television Digest**, Vol. 22:45).

Represented (sales): by Pety Television Inc.

Represented (legal): by Hogan & Hartson.

Represented (engineering): by Cohen & Dippell.

Personnel:

JOHN GARWOOD, president & general manager.
MARVIN SHIRLEY, vice president, finance & administration.
STEPHEN DANT, general sales manager.
RANDY PRATT, local sales manager.
P. KENT DOLL, program/promotion manager.
BILL SCHOCK, chief engineer.
TOM DOERR, news director.
DAVE BUNNELL, national sales manager.
CHARLIE RAY, operations manager.
STORM SMITH, director of community affairs.

Highest 30 Sec. Rate (July 6, 1984): \$1500.

NETWORK BASE HOURLY RATE: \$1300.

Total Households: © MSI Consumer Market Data as of 1/1/84 TV Homes: TV% and Circulation © 1984 Arbitron County coverage based on Arbitron study.

Net Weekly Circulation	State County	Total Households	TV Households	%
50% & Over	ARKANSAS			
	Benton	32,600	31,900	98
	Washington	39,200	38,300	98
	KANSAS			
	Chautauqua	2,300	2,300	100
	Montgomery	17,200	16,900	98
	Wilson	4,900	4,800	98
	OKLAHOMA			
	Adair	6,400	6,200	97
	Cherokee	11,700	11,500	98
Craig	5,500	5,400	98	
Creek	22,900	22,600	99	
Delaware	9,800	9,500	97	
Haskell	4,600	4,500	98	
Hughes	5,700	5,600	98	
Latimer	3,700	3,600	97	
Le Flore	15,800	15,400	98	
Mc Intosh	6,600	6,500	98	
Mayes	13,000	12,800	98	
Muskogee	26,300	25,900	98	
Nowata	4,700	4,600	99	
Okfuskee	4,500	4,400	98	
Okmulgee	15,200	15,000	99	



KTUL-TV BPCT-2941 Granted 2/19/64

© American Map Corp., 14244

Net Weekly Circulation	State County	Total Households	TV Households	%
50% & Over	Osage	15,900	15,800	99
	Pawnee	6,400	6,300	98
	Pittsburg	15,900	15,600	98
	Rogers	18,000	17,800	99
	Sequoyah	11,300	11,000	97
	Tulsa	198,300	196,800	99
	Wagoner	16,600	16,400	99
	Washington	20,200	20,100	100
Between 25-49%	ARKANSAS			
	Scott	3,900	3,800	97
	Sebastian	38,300	37,900	99
	OKLAHOMA			
Ottawa	12,800	12,700	99	
Payne	24,200	23,900	99	
Seminole	10,800	10,700	99	
Between 5-24%	ARKANSAS			
	Crawford	13,900	13,600	98
	Franklin	5,700	5,600	98
	Polk	6,500	6,300	97
	KANSAS			
	Cherokee	8,800	8,700	99
	Elk	1,700	1,700	100
	Labette	10,000	9,800	98
	MISSOURI			
	Barry	9,900	9,700	98
Mc Donald	5,900	5,800	98	
Newton	16,100	15,900	99	
OKLAHOMA				
Atoka	4,700	4,600	98	
Coal	2,300	2,300	100	
Kay	20,300	20,100	99	
Mc Curtin	13,300	13,000	97	
Murray	5,000	5,000	100	
Pushmataha	5,000	4,800	97	
Station Totals		774,300	763,400	98
Net Weekly Circulation (1984)			525,900	
Average Daily Circulation (1984)			318,200	

Oklahoma

KOCO-TV, Oklahoma City

(Arbitron Data Continued)

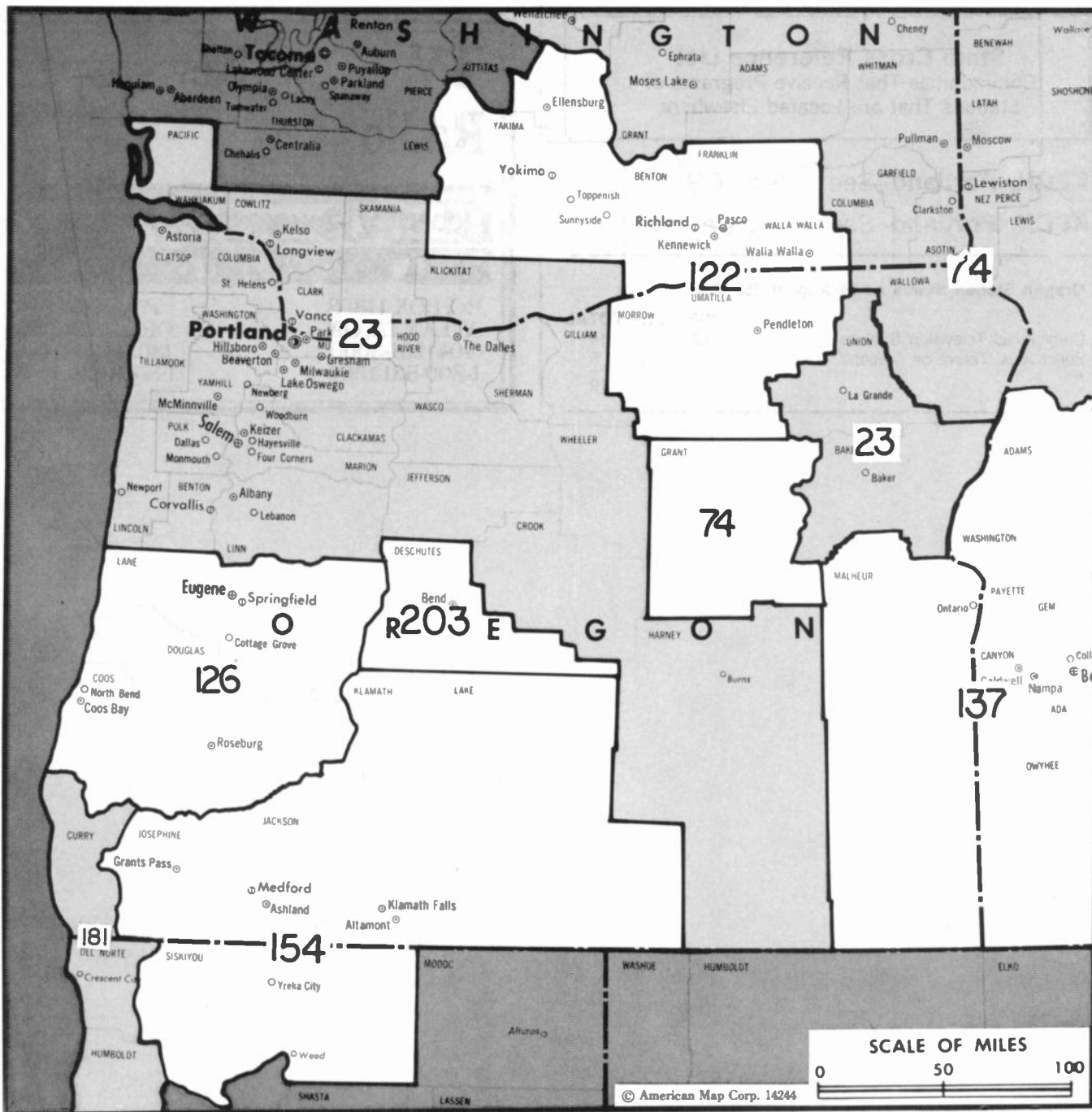
Net Weekly Circulation	State County	Total Households	TV Households	%
	OKLAHOMA—(Continued)			
Between 5-24%	Creek	22,900	22,600	99
	Harmon	1,700	1,700	100
	Jefferson	3,300	3,300	100
	Love	3,200	3,100	97
	Okmulgee	15,200	15,000	99
	Osage	15,900	15,800	99

TV **Newspaper**
Radio **CATV**

Robert W. Rounsaville & Associates
MEDIA BROKERS AND CONSULTANTS

P.O. BOX 11898
ATLANTA, GA
(404) 261-3000
1-800-531-1500

P.O. BOX 2991
ORLANDO, FL
(305) 423-9426
1-800-328-3500



Market	Arbitron ADI TV Households	Rank
Portland, OR	804,600	23
Spokane, WA	323,700	74
Yakima, WA	169,800	122
Eugene, OR	162,000	126
Boise, ID	146,300	137
Medford, OR	116,000	154
Eureka, CA	56,600	181
Bend, OR	25,700	203

Market Area Commercial TV Stations
KATU (2), KECH (22), KGW-TV (8), KOIN-TV (6), KPDX (49), KPTV (12), KAYU-TV (28), KCWT (27), KHQ-TV (6), KREM-TV (2), KSKN (22), KXLY-TV (4), KAPP (35), KEPR-TV (19), KIMA-TV (29), KLEW-TV (3), KNDO (23), KNDU (25), KVEW (42)
KCBI-TV (11), KEZI-TV (9), KMTR-TV (16), KPIC (4), KVAL-TV (13)
KBCI-TV (2), KIVI (6), KTRV (12), KTVB (7)
KDRV (12), KOB (5), KOTI (2), KTVL (10)
KIEM-TV (3), KVIQ-TV (6)
KTVZ (21)

Oregon

State Cross Reference List
Communities That Receive Programs of
Stations That are Located Elsewhere

KECH, Portland--See Salem, OR

KPDX, Portland--See Vancouver, WA

Oregon Station Status as of August 15, 1984

	VHF	UHF	TOTAL
Commercial Television Stations	12	2	14
Educational Television Stations	5	0	5
			<hr/> 19

**TV
Radio**

**Newspaper
CATV**

Robert W. Rounsaville & Associates
MEDIA BROKERS AND CONSULTANTS

P.O. BOX 11898
ATLANTA, GA
(404) 261-3000
1-800-531-1500

P.O. BOX 2991
ORLANDO, FL
(305) 423-9426
1-800-328-3500

Oregon—Bend

KTVZ

Ch. 21

Network Service: CBS, NBC.

Licensee: Ponderosa Television Inc., Box 149, Bend, OR 97709.

Studio: 62990 O.B. Riley Rd., 0.7-mi. from Bend.

Mailing Address: Box 149, Bend, OR 97709.

Telephone: 503-389-6511.

Technical Facilities: Channel No. 21 (512-518 MHz). Authorized power: 77.9-kw max. & 31.6-kw horizontal visual, 3.98-kw aural. Antenna: 640-ft. above av. terrain, 169-ft. above ground, 4384-ft. above sea level.

Latitude 44° 04' 40"
Longitude 121° 19' 49"

Transmitter: Atop Awbrey Butte, 1-mi. NW of Bend.

News Services: AP, NBC.

Satellite Earth Stations: 4, Scientific-Atlanta; 5-meter; Scientific-Atlanta & Harris receivers.

Ownership: Sierra Cascade Communications Inc., 100%. George R. Johnson, pres.-treas., 92.5%; Robert R. Johnson, v.p.; JoAnn Burch, secy.; Gloria Johnson, 7.5%. Also owns KMFR & KTMT(FM) Medford, OR; KQMS, Redding, CA.

Began Operation: Nov. 6, 1977.

Represented (sales): Avery-Knodel Inc.; S/R Reps (regional).

Represented (legal): Dow, Lohnes & Albertson.

Represented (engineering): Hammett & Edison Inc.

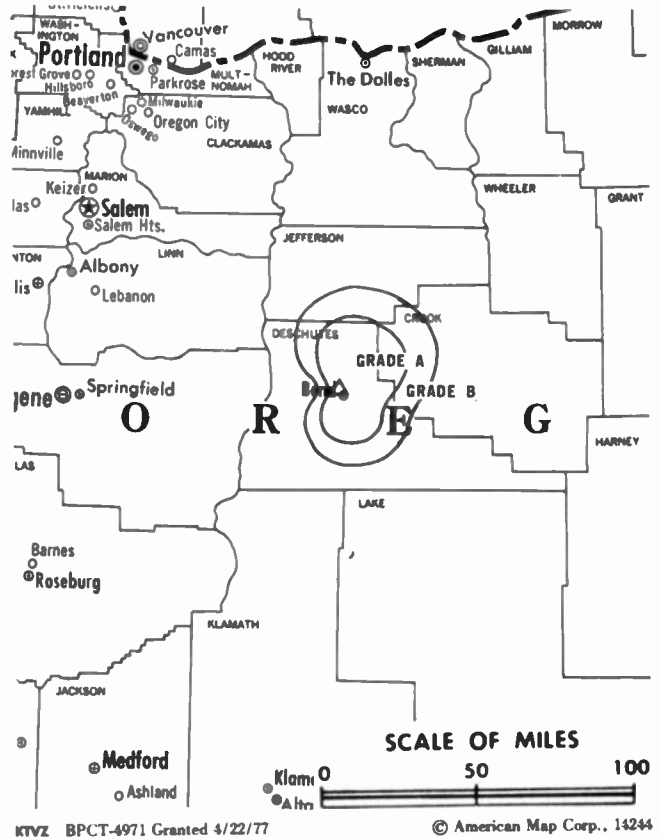
Personnel:

JOHN LARKIN, general manager.
ROB RECTOR, sales manager.
TERESA BOLLARD, operations manager.
ERNIE PENDERGRAFT, chief engineer.


Highest 30 Sec. Rate (May 1, 1982): \$150.

Total Households: © MSI Consumer Market Data as of 1/1/84 TV Homes: TV% and Circulation © 1984 Arbitron County coverage based on Arbitron study.

Net Weekly Circulation	State County	Total Households	TV Households	%
50% & Over	OREGON			
	Deschutes	27,100	25,600	94
	Jefferson	4,600	4,400	96
Between 25-49%	OREGON			
	Crook	5,300	5,000	94
Between 5-24%	OREGON			
	Harney	3,200	3,000	92
Station Totals		40,200	38,000	94
Net Weekly Circulation (1984)			29,000	
Average Daily Circulation (1984)			17,600	



BLACKBURN & COMPANY, INC.



**RADIO • TV • CATV • NEWSPAPER BROKERS
NEGOTIATIONS • FINANCING • APPRAISALS**

CHICAGO 333 N. Michigan Ave., 60601 (312) 346-6460
WASHINGTON, D.C. 1111 19th St., N.W., 20036 (202) 331-9270
ATLANTA 400 Colony Sq., #1004, 30361 (404) 892-4655
BEVERLY HILLS 9465 Wilshire Blvd., 90212 (213) 274-8151

Oregon—Coos Bay-North Bend

KCBY-TV

Ch. 11

(Satellite of KVAL-TV, Eugene, OR)

Network Service: CBS.

Licensee: Eugene Television Inc., Box 1156, Coos Bay, OR 97420.

Studio: Coal Bank, Slough Rd.

Mailing Address: Box 1156, Coos Bay, OR 97420.

Telephone: 503-269-1111.

Technical Facilities: Channel No. 11 (198-204 MHz). Authorized power: 11.4-kw visual, 1.15-kw aural. Antenna: 631-ft. above av. terrain, 200-ft. above ground, 1060-ft. above sea level.

Latitude 43° 23' 26.0"
Longitude 124° 07' 46.3"

Transmitter: 5-mi. ENE of city center.

News Services: AP, NIWS.

Ownership: See KVAL-TV, Eugene, OR.

Began Operation: Oct. 1, 1960.

Represented (sales): Katz Television; Art Moore Inc.

Represented (legal): Dow, Lohnes & Albertson.

Represented (engineering): A. D. Ring & Associates.

Personnel:

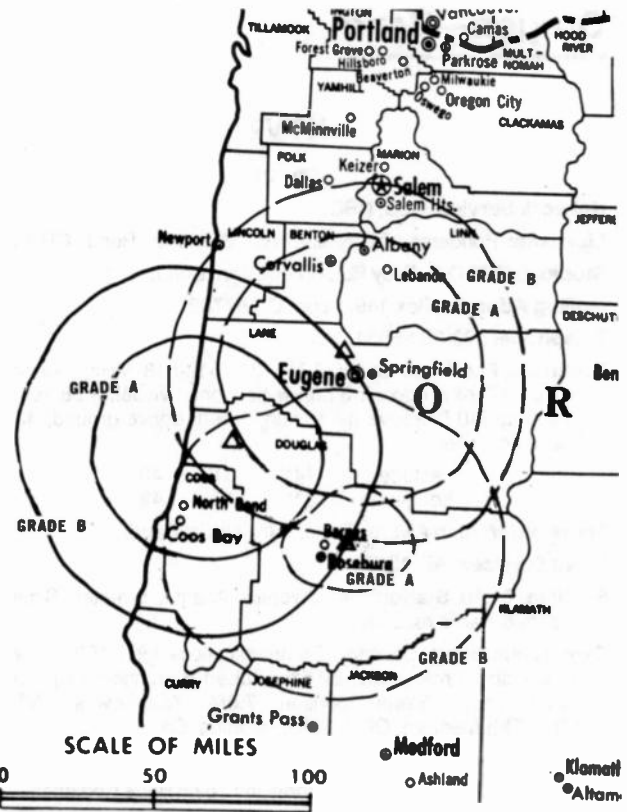
GLENN NICKELL, vice president & general manager.
BRUCE BENNETT, station manager.
DICK WITZEL, chief engineer.

Rates: Sold in combination with KVAL-TV, Eugene.

NETWORK BASE HOURLY RATE: Bonus to KVAL-TV, Eugene.

Total Households: © MSI Consumer Market Data as of 1/1/84 TV Homes: TV% and Circulation © 1984 Arbitron County coverage based on Arbitron study.

Net Weekly Circulation	State County	Total Households	TV Households	%
50% & Over	OREGON	24,500	22,700	93
	Coos			
Between 25-49%	OREGON	7,500	6,900	92
	Curry			
Between 5-24%	OREGON	36,300	34,600	95
	Douglas			
Station Totals		68,300	64,200	93
Net Weekly Circulation (1984)			27,000	
Average Daily Circulation (1984)			19,400	



KCBY-TV BPCT-2309 Granted 9/23/59 © American Map Corp., 14244

COMMUNICATIONS DAILY

THE ONLY DAILY NEWS SERVICE FOR THE TELECOMMUNICATIONS INDUSTRY
Call collect for more information—
202-872-9200

Published by Television Digest, Inc.

Oregon—Eugene

KEZI-TV

Ch. 9

Network Service: ABC.

Licensee: Chambers Cable Communications Inc., 101 E. Broadway, Eugene 97401.

Studio: 2225 Coburg Rd.

Mailing Address: Box 7009, Eugene, OR 97401.

Telephone: 503-485-5611. **TWX:** 503-485-0488.

Technical Facilities: Channel No. 9 (186-192 MHz). Authorized power: 316-kw visual, 47.4-kw aural. Antenna: 1769-ft. above av. terrain, 496-ft. above ground, 2604-ft. above sea level.

Latitude 44° 06' 57"
Longitude 122° 59' 57"

Transmitter: Coburg Ridge, approx. 7-mi. NE of Eugene.

News Services: AP, UPI, ABC, CNN.

Satellite Earth Station: 2 in operation; Harris receivers.

Ownership: Carolyn S. Chambers, pres.-treas., 100%; Phil Cass Jr., secy. Chambers is proposed trustee of Liberty Bcstg. Inc. For other Liberty interests, see Group Ownership of TV Stations.

Began Operation: Dec. 19, 1960. Sale to present owner approved by FCC Aug. 10, 1983.

Represented (sales): Blair Television; Tacher Co. (Seattle & Portland).

Represented (legal): Fisher, Wayland, Cooper & Leader.

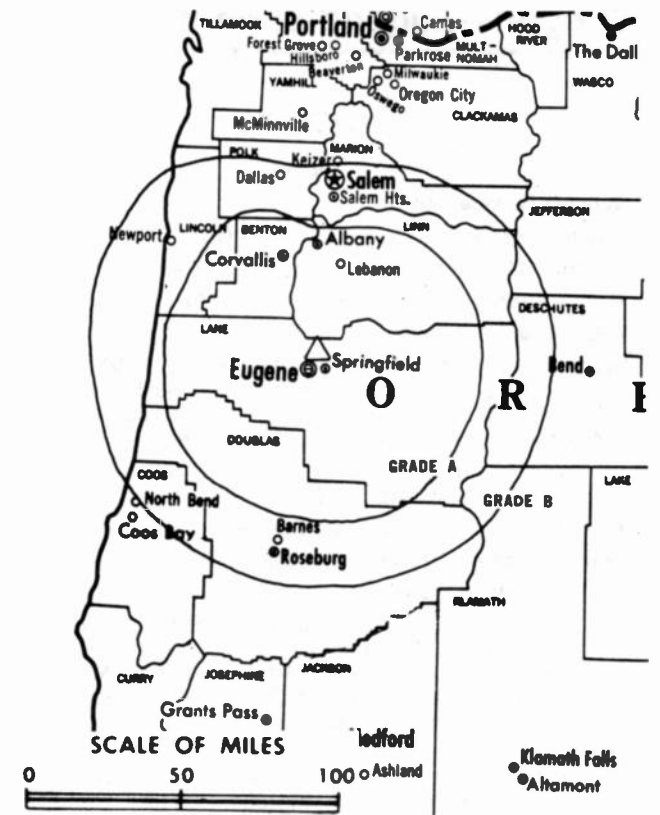
Personnel:

- CAROLYN S. CHAMBERS, president.
- JIM PUTNEY, general manager.
- DAVE LARSON, director of operations.
- DAVID WEINKAUF, local sales manager.
- KRIS BUSHNELL, national/regional sales.
- JOE SMELSER, production manager.
- BOB KERNS, news director.
- DENNIS HUNT, chief engineer.

Highest 30 Sec. Rate (July 1, 1984): \$550.

Total Households: © MSI Consumer Market Data as of 1/1/84 TV Homes: TV% and Circulation © 1984 Arbitron County coverage based on Arbitron study.

Net Weekly Circulation	State County	Total Households	TV Households	%
50% & Over	OREGON			
	Benton	26,200	24,500	94
	Coos	24,500	22,700	93
	Douglas	36,300	34,600	95



KEZI-TV BPCT-820721KJ Granted 9/29/82

© American Map Corp., 14244

Net Weekly Circulation	State County	Total Households	TV Households	%
50% & Over	Lane	111,500	107,500	96
	Linn	35,600	34,300	96
Between 25-49%	OREGON			
	Crook	5,300	5,000	94
	Deschutes	27,100	25,600	94
	Lincoln	16,500	15,200	92
	Polk	17,900	17,300	97
Between 5-24%	OREGON			
	Jefferson	4,600	4,400	96
	Marion	82,000	78,800	96
	Tillamook	9,000	8,400	93
Station Totals		396,500	378,300	95
Net Weekly Circulation (1984)			198,900	
Average Daily Circulation (1984)			112,200	

Oregon—Eugene-Springfield

KMTR-TV

Ch. 16

Network Service: NBC.

Licensee: KMTR Inc., Box 7365, Eugene, OR 97401.

Studio: 3825 International Court, Springfield 97477.

Mailing Address: Box 7365, Eugene, OR 97401.

Telephone: 503-746-1600.

Technical Facilities: Channel No. 16 (482-488 MHz). Authorized power: 1910-kw max. & 871-kw horizontal visual, 381.6-kw max. & 174-kw horizontal aural. Antenna: 1685-ft. above av. terrain, 496-ft. above ground, 2606-ft. above sea level.

Latitude 44° 06' 58"
Longitude 122° 59' 55"

Transmitter: Coburg Ridge, near Eugene.

News Services: AP, Group W Newsfeed, NBC.

Satellite Earth Station: Harris, 6.1-meter.

Ownership: Hugh E. Davis, chmn. 34.59%; Robert W. Davis, pres., 12.6%; Richard G. Picatti, secy., 4.94%; Robert A. Paisley, treas., 17.29%; Donald S. Picatti, 4.94%; Sperry A. McNaughton, 3.95%; Campbell T. Wilson, 3.59%; C. Keith Riffe, 2.47%; 4 others with less than 1% each. Hugh E. Davis & Robert W. Davis have interest in KNDO(TV), Yakima & KNDU(TV), Richland, WA.

Began Operation: Oct. 4, 1982. Transfer of control to present owners approved by FCC Jan. 16, 1984.

Represented (sales): Seltel Inc.; Avery-Knodel Inc. (Northwest regional).

Represented (legal): Haley, Bader & Potts.

Represented (engineering): Hatfield & Dawson.

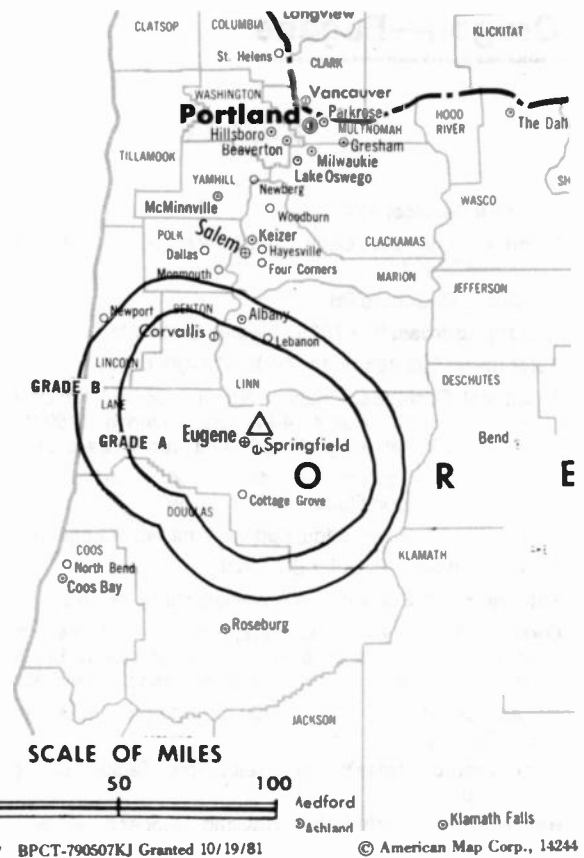
Personnel:

- ROBERT W. DAVIS, president & general manager.
- CAM WILSON, general sales manager.
- JUDITH E. BELL, program director.
- CAROL B. WILLIAMS, controller.
- JOHN A. BREDESEN, chief engineer.
- PAUL C. RIESS, news director.

Highest 30 Sec. Rate (July 5, 1984): \$335.

Total Households: © MSI Consumer Market Data as of 1/1/84 TV Homes: TV% and Circulation © 1984 Arbitron County coverage based on Arbitron study.

Net Weekly Circulation	State County	Total Households	TV Households	%
50% & Over	OREGON			
	Benton	26,200	24,500	94
	Lane	111,500	107,500	96
Between 5-24%	OREGON			
	Douglas	36,300	34,600	95
	Linn	35,600	34,300	96
Station Totals		209,600	200,900	95
Net Weekly Circulation (1984)				114,000
Average Daily Circulation (1984)				55,900



KMTR-TV BPCT-790507KJ Granted 10/19/81 © American Map Corp., 14244

EXPERIENCE SHOWS!

Television Digest publications have been covering the television, cable and related fields since 1945.

For the most comprehensive coverage of the industry, call or write:



Television Digest, Inc.
1836 Jefferson Place, N.W.
Washington, D.C. 20036
202-872-9200

Oregon—Eugene

KVAL-TV

Ch. 13

(Also operates satellites KPIC, Roseburg, OR and KCBY-TV, Coos Bay, OR)

Network Service: CBS.

Licensee: Eugene Television Inc., Blanton Heights, Eugene.

Studio: Blanton Heights, Box 1313, Eugene, OR 97401.

Telephone: 503-342-4961. **TWX:** 910-459-2033.

Technical Facilities: Channel No. 13 (210-216 MHz). Authorized power: 316-kw visual, 63-kw aural. Antenna: 1476-ft. above av. terrain, 848-ft. above ground, 2142-ft. above sea level.

Latitude 44° 00' 07"
Longitude 123° 06' 53"

Transmitter: Blanton Heights.

News Services: AP, NIWS.

Ownership: Robert P. Booth, 13.63%; Leola Winn, 9.5%; C. Philip Tillman, 9%; Janeth H. Sponenburgh, 8%; Willis B. Sheppard, 7.5%; Edward T. Gardner, 6.67%; others. For other interests, see Group Ownership of TV Stations.

Began Operation: April 15, 1954.

Represented (sales): Katz Television; Art Moore Inc. (Pacific Northwest).

Represented (legal): Dow, Lohnes & Albertson.

Represented (engineering): A. D. Ring & Associates.

Personnel:

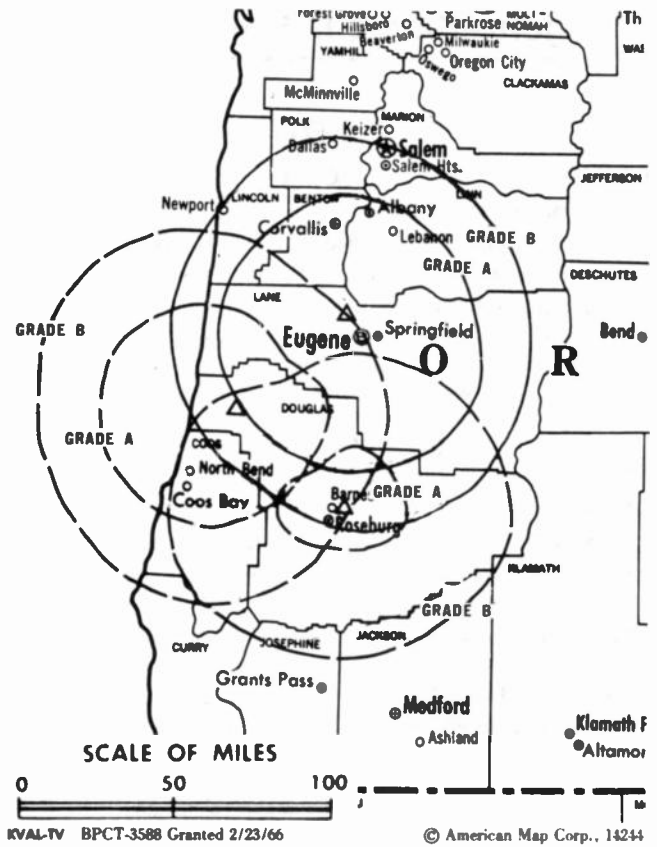
GLENN NICKELL, vice president & general manager.
BONNIE COLE, national sales.
GORDON BUSSEY, local sales.
JOHN DOYLE, news director.
JAMES BOWEN, director of engineering.

Highest 30 Sec. Rate (July 31, 1984): \$500.

NETWORK BASE HOURLY RATE: \$1430.

Total Households: © MSI Consumer Market Data as of 1/1/84 TV Homes: TV% and Circulation © 1984 Arbitron County coverage based on Arbitron study.

Net Weekly Circulation	State County	Total Households	TV Households	%
OREGON				
50% & Over	Benton	26,200	24,500	94
	Lane	111,500	107,500	96
	Linn	35,600	34,300	96



KVAL-TV BPCT-3588 Granted 2/23/66 © American Map Corp., 14244

Net Weekly Circulation	State County	Total Households	TV Households	%
OREGON				
Between 25-49%	Deschutes	27,100	25,600	94
	Lincoln	16,500	15,200	92
OREGON				
Between 5-24%	Douglas	36,300	34,600	95
	Harney	3,200	3,000	92
	Jefferson	4,600	4,400	96
	Marion	82,000	78,800	96
	Polk	17,900	17,300	97
	Wheeler	600	600	100
Station Totals		361,500	345,800	95
Net Weekly Circulation (1984)			165,800	
Average Daily Circulation (1984)			89,000	

Oregon—Klamath Falls

KOTI

Ch. 2

Network Service: NBC.

Licensee: Oregon Broadcasting Co., Box 5M, Medford, OR 97501.

Studio: Third & Main Sts., Box 2K, Klamath Falls 97601.

Telephone: 503-884-8131.

Technical Facilities: Channel No. 2 (54-60 MHz). Authorized power: 35.5-kw visual, 3.55-kw aural. Antenna: 1050-ft. above av. terrain, 180-ft. above ground, 6500-ft. above sea level.

Latitude 42° 05' 48"

Longitude 121° 37' 57"

Transmitter: 4-mi. ESE of city.

News Service: UPI.

Satellite Earth Station: Scientific-Atlanta; 4.5-meter.

Ownership: Same as KOB1, Medford, OR.

Began Operation: Aug. 13, 1956.

Represented (sales): Blair Television; Creative Broadcast Representatives Inc. (Canada).

Represented (legal): Dempsey & Koplovitz.

Represented (engineering): Lohnes & Culver.

Personnel:

WILLIAM B. SMULLIN, chairman.

EDWARD W. ZANDER, president & general manager.

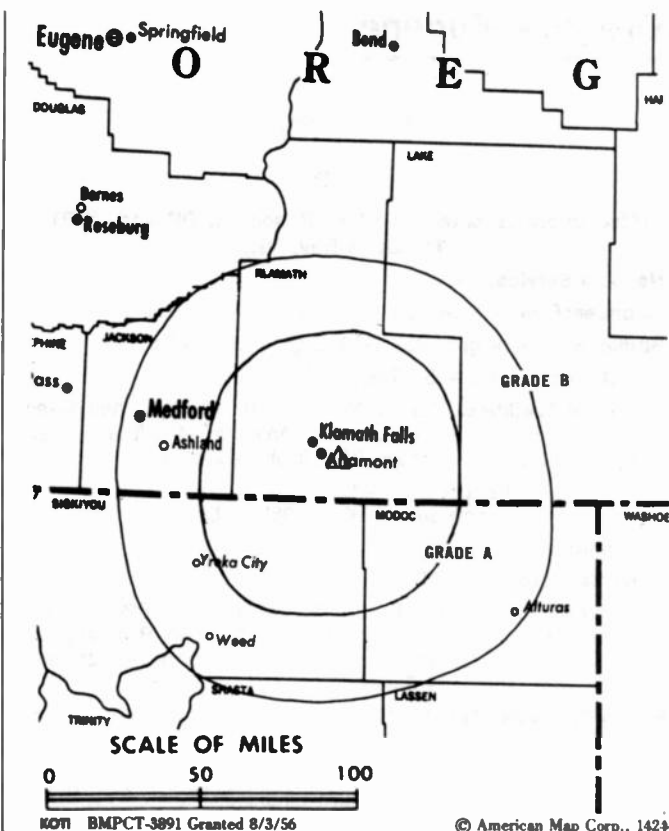
DICK GOOD, station manager.

Rates: See KOB1, Medford, OR.

NETWORK BASE HOURLY RATE: \$50.

Total Households: © MSI Consumer Market Data as of 1/1/84 TV Homes: TV% and Circulation © 1984 Arbitron County coverage based on Arbitron study.

Net Weekly Circulation	State County	Total Households	TV Households	%
50% & Over	OREGON			
	Klamath	23,200	22,400	97
	Lake	3,100	2,900	94



Net Weekly Circulation	State County	Total Households	TV Households	%
Between 25-49%	CALIFORNIA			
	Modoc	3,600	3,300	93
Between 5-24%	CALIFORNIA			
	Siskiyou	16,600	15,500	93
Station Totals		46,500	44,100	94
Net Weekly Circulation (1984)			24,200	
Average Daily Circulation (1984)			16,000	

Oregon—Medford

KDRV

Ch. 12

Network Service: ABC.

Licensee: Sunshine Television Inc., Box 728, Medford, OR 97501.

Studio: 1090 Knudson Dr., Medford, OR 97504.

Telephone: 503-779-7999.

Technical Facilities: Channel No. 12 (204-210 MHz). Authorized power: 190.5-kw max. visual, 38.1-kw max. aural. Antenna: 2701-ft. above av. terrain, 171-ft. above ground, 5434-ft. above sea level.

Latitude	42°	41'	32"
Longitude	123°	13'	46"

Transmitter: King Mtn., 31.4-mi. from Medford.

Ownership: Sunshine Television Inc. Dunbar Carpenter, pres.; Ronald H. Kramer, v.p.; Kenyon Jones, secy.; Benjamin Tyran, William M. Sammons, Robertson E. Collins, 100% jointly.

Began Operation: Feb. 26, 1984.

Represented (sales): Settel Inc.; SR Reps.

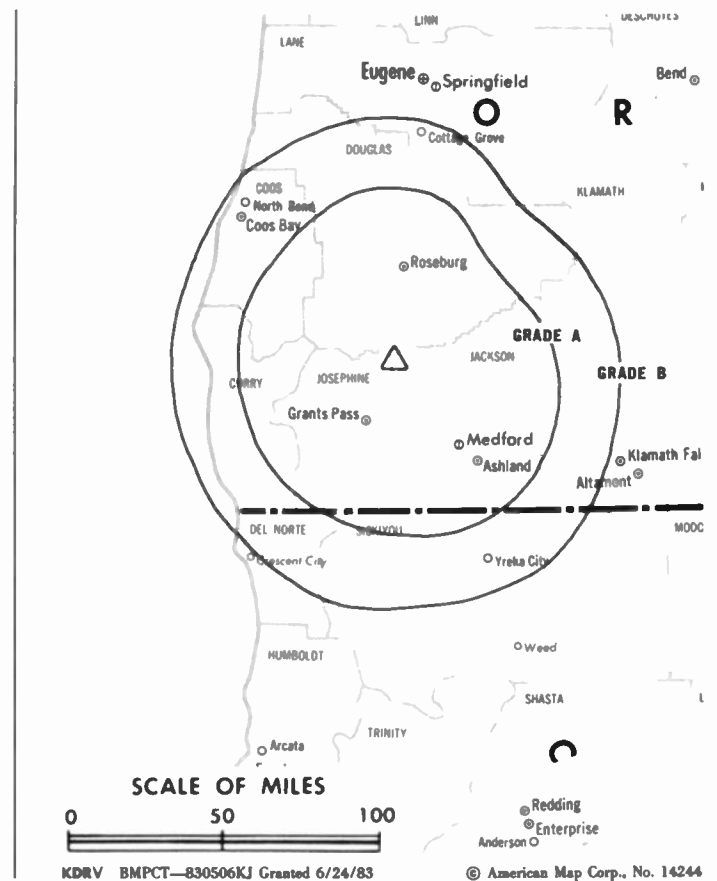
Represented (legal): Lester W. Spillane.

Represented (engineering): McClanathan & Associates.

Personnel:

KEITH LOLLIS, general manager.
ROGER BIRD, general sales manager.
TOM MILES, promotion manager.
JOHN FRANZ, chief operator.

Rates: Not available.



TV - Radio - CATV - Newspaper

Robert W. Rounsaville & Associates

MEDIA BROKERS AND CONSULTANTS

ATLANTA, GA 30355 P.O. Box 11898 (404) 261-3000 /1-800-531-1500
ORLANDO, FL 32802 P.O. Box 2991 (305) 423-9426 /1-800-328-3500

Oregon—Medford

KOBI

Ch. 5

Network Service: NBC.

Licensee: Oregon Broadcasting Co., Box 5M, Medford 97501.

Studio: 125 South Fir St., Medford 97501.

Telephone: 503-779-5555. **TWX:** 510-757-0607.

Technical Facilities: Channel No. 5 (76-82 MHz). Authorized power: 60.3-kw visual, 8.13-kw aural. Antenna: 2700-ft. above av. terrain, 128-ft. above ground, 5420-ft. above sea level.

Latitude 42° 41' 31"
Longitude 123° 13' 42"

Transmitter: King Mtn., approx. 28-mi. NW of Medford.

AM Affiliate: KAGI (Grants Pass), 5-kw day (1-kw night), 930 kHz (ABC).

News Service: UPI.

Satellite Earth Station: In operation; 6-meter.

Ownership: California-Oregon Bcstg. Investments, a Partnership, 100%. The Smullin family owns 100% of California-Oregon Bcstg. KOBI also owns KOTI, Klamath Falls, OR; California-Oregon Bcstg. Inc. also owns 50% of KPIC, Roseburg, OR and controls KRCR-TV, Redding, CA; KAGI(AM), Grants Pass, OR; KEKA-AM-FM Eureka, CA.

Began Operation: Aug. 1, 1953.

Represented (sales): Blair Television.

Personnel:

- WILLIAM B. SMULLIN, president.
- ED ZANDER, vice president & general manager.
- PATRICIA C. SMULLIN, vice president.
- DEL CANTRALL, vice president, engineering.

Average 30 Sec. Rate: \$200.

NETWORK BASE HOURLY RATE: \$671.

Total Households: © MSI Consumer Market Data as of 1/1/84 TV Homes: TV% and Circulation © 1984 Arbitron County coverage based on Arbitron study.

Net Weekly Circulation	State County	Total Households	TV Households	%
50% & Over	OREGON			
	Coos	24,500	22,700	93
	Curry	7,500	6,900	92
	Douglas	36,300	34,600	95
	Jackson	54,400	52,600	97
Josephine	24,700	23,300	94	
Between 25-49%	CALIFORNIA			
	Siskiyou	16,600	15,500	93
Between 5-24%	CALIFORNIA			
	Del Norte	7,700	7,200	93
	OREGON			
	Deschutes	27,100	25,600	94
Klamath	23,200	22,400	97	
Station Totals		222,000	210,800	94
Net Weekly Circulation (1984)			126,100	
Average Daily Circulation (1984)			77,400	



KOBI BPCT—830601KG Granted 6/24/83

©American Map Corp., No. 14244

YOU DON'T NEED ESP YOU NEED EWR!

Television Digest's **EARLY WARNING REPORT** capsulates retail sales and inventory activity in television and video so you can evaluate changes and trends in the industry.

For more information, call or write:



TELEVISION DIGEST INC.
1836 Jefferson Place, NW
Washington, D.C. 20036
(202) 872-9200

Oregon—Medford

KTVL

Ch. 10

Network Service: CBS.

Licensee: Freedom Communications Inc., Box 10, Medford 97501.

Studio: Rossanley Dr., Medford.

Telephone: 503-773-7373. **TWX:** 510-757-0606.

Technical Facilities: Channel No. 10 (192-198 MHz). Authorized power: 132-kw visual, 19.1-kw aural. Antenna: 3309-ft. above av. terrain, 154-ft. above ground, 7626-ft. above sea level.

Latitude 42° 04' 55"
Longitude 122° 43' 07"

Transmitter: Mt. Ashland, 8-mi. S of Ashland, OR.

News Service: AP.

Satellite Earth Station: Scientific-Atlanta, 3.65-meter; Scientific-Atlanta receivers.

Ownership: Freedom Newspapers Inc., 100%. For other interests, see Group Ownership & Newspaper Ownership of TV Stations.

Began Operation: Oct. 3, 1961. Sale to present owner by Sierra/Cascade Communications Inc. approved by FCC July 7, 1981.

Represented (sales): Katz Television.

Represented (legal): Dow, Lohnes & Albertson.

Represented (engineering): A. E. Towne Associates Inc.

Personnel:

WILLIAM T. SIMMONS JR., vice president & general manager.
RYHAN McDERMOTT, national sales manager.
JOHN SOUZA, operations manager.
DAVE BALFOUR, chief engineer.

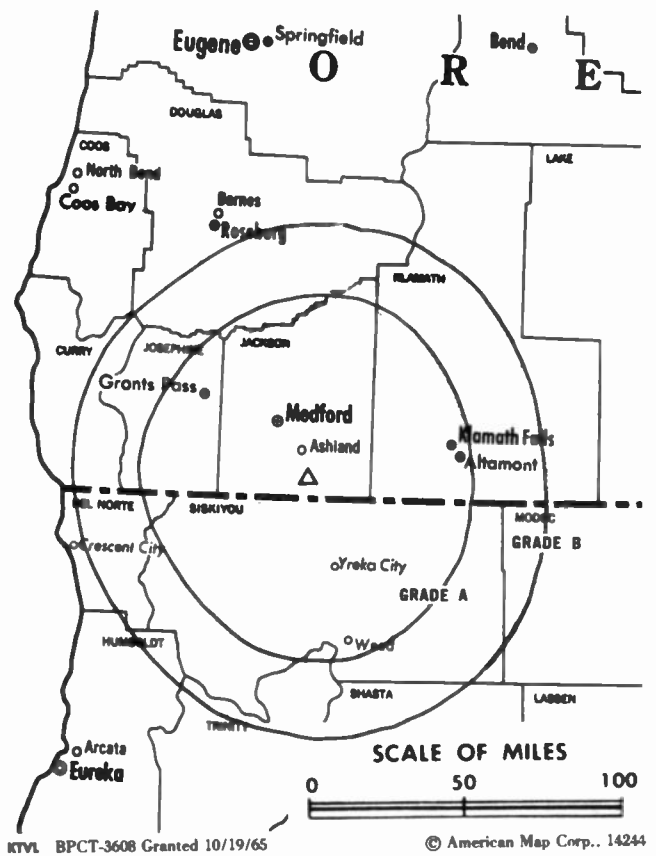
Highest One Hour Rate : \$6000.

Highest 30 Sec. Rate (Jan. 1, 1984): \$1000.

NETWORK BASE HOURLY RATE: \$1200.

Total Households: © MSI Consumer Market Data as of 1/1/84 TV Homes: TV% and Circulation © 1984 Arbitron County coverage based on Arbitron study.

Net Weekly Circulation	State County	Total Households	TV Households	%
50% & Over	CALIFORNIA			
	Modoc	3,600	3,300	93
	Siskiyou	16,600	15,500	93
	OREGON			
	Jackson	54,400	52,600	97
	Josephine	24,700	23,300	94
	Klamath	23,200	22,400	97
Lake	3,100	2,900	94	



KTVL BPCT-3608 Granted 10/19/65

© American Map Corp., 14244

For Group Ownership of TV Stations, consult Index

Net Weekly Circulation	State County	Total Households	TV Households	%
Between 25-49%	CALIFORNIA			
	Del Norte	7,700	7,200	93
	Curry	7,500	6,900	92
Between 5-24%	OREGON			
	Douglas	36,300	34,600	95
Station Totals		177,100	168,700	95
Net Weekly Circulation (1984)			114,700	
Average Daily Circulation (1984)			77,700	

Oregon—Portland

KATU

Ch. 2

Network Service: ABC.

Licensee: Fisher Broadcasting Inc., Portland.

Studio: 2153 N.E. Sandy Blvd., Portland 97232.

Mailing Address: Box 2, Portland, OR 97207.

Telephone: 503-231-4222. **TWX:** 910-464-4700.

Technical Facilities: Channel No. 2 (54-60 MHz). Authorized power: 100-kw visual, 20-kw aural. Antenna: 1560-ft. above av. terrain, 918-ft. above ground, 1873-ft. above sea level.

Latitude 45° 31' 15.0"
Longitude 122° 44' 37.5"

Transmitter: 225 NW Skyline Blvd.

News Services: AP, UPI.

Satellite Earth Station: Transmit/receive, Scientific-Atlanta, 10-meter; Scientific-Atlanta receivers.

Ownership: Fisher Companies Inc. Fisher Broadcasting Inc. is also licensee of KOMO-TV-AM, Seattle, WA.

Began Operation: March 15, 1962.

Represented (sales): Katz Television.

Represented (legal): Fisher, Wayland, Cooper & Leader.

Represented (engineering): A. D. Ring & Associates.

Personnel:

- W. W. WARREN, chairman of the board.
- THOMAS R. DARGAN, exec. vice president/broadcasting-Portland.
- SHERWOOD (SKIP) HINMAN, v.p. & general manager.
- ROBERT D. KALSTAD, v.p. & station manager.
- TOM OBERG, general sales manager.
- JIM ROGERS, sales manager.
- STAN HUBERT, local sales manager.
- LEE PETRIK, program director.
- DON WILKINSON, chief engineer.
- JOELLA WERLIN, public affairs director.
- ROSS MASON, news director.

Highest One Hour Rate: \$12,000.

Highest 30 Sec. Rate (July 7, 1984): \$5000.

NETWORK BASE HOURLY RATE: \$1500.

Total Households: © MSI Consumer Market Data as of 1/1/84 TV Homes: TV% and Circulation © 1984 Arbitron County coverage based on Arbitron study.

Net Weekly Circulation	State County	Total Households	TV Households	%
50% & Over	OREGON			
	Clackamas	92,100	89,200	97
	Clatsop	13,200	12,500	95
	Columbia	13,900	13,400	96
	Crook	5,300	5,000	94
	Deschutes	27,100	25,600	94
	Gilliam	800	800	94
	Harney	3,200	3,000	92
	Hood River	6,400	6,000	94
	Jefferson	4,600	4,400	96
	Lincoln	16,500	15,200	92
	Linn	35,600	34,300	96
	Marion	82,000	78,800	96
	Multnomah	241,600	232,800	96
	Polk	17,900	17,300	97
	Sherman	800	800	100
	Tillamook	9,000	8,400	93



KATU BPCT-3063 Granted 6/26/63 © American Map Corp., 14244

Net Weekly Circulation	State County	Total Households	TV Households	%
50% & Over	Wasco	8,800	8,300	94
	Washington	104,300	101,900	98
	Wheeler	600	600	100
	Yamhill	21,600	20,600	95
	WASHINGTON			
	Clark	77,800	75,900	97
	Cowlitz	31,700	30,700	97
	Klickitat	6,400	6,000	94
	Skamania	3,200	3,000	94
	Wahkiakum	1,400	1,300	93
Between 25-49%	OREGON			
	Baker	6,500	6,100	94
	Benton	26,200	24,500	94
	Grant	3,300	2,900	88
	Klamath	23,200	22,400	97
	Lake	3,100	2,900	94
	Morrow	3,000	2,800	93
	Umatilla	23,000	21,600	94
	Union	9,200	8,600	93
	WASHINGTON			
	Pacific	7,400	7,000	94
Between 5-24%	OREGON			
	Douglas	36,300	34,600	95
	Jackson	54,400	52,600	97
	Josephine	24,700	23,300	94
	Lane	111,500	107,500	96
	WASHINGTON			
	Lewis	22,200	21,100	95
Station Totals		1,179,800	1,133,700	96
Net Weekly Circulation (1984)			773,400	
Average Daily Circulation (1984)			468,400	

Oregon—Portland

KGW-TV

Ch. 8

Network Service: NBC.

Licensee: King Broadcasting Co., 1501 S.W. Jefferson St., Portland, OR 97201.

Studio: 1501 S.W. Jefferson St., Portland, OR 97201.

Telephone: 503-226-5000. **TWX:** 503-224-1901.

Technical Facilities: Channel No. 8 (180-186 MHz). Authorized power: 302-kw visual, 60.3-kw aural. Antenna: 1770-ft. above av. terrain, 926-ft. above ground, 2049-ft. above sea level.

Latitude 45° 31' 21"
Longitude 122° 44' 46"

Transmitter: 299 N.W. Skyline Dr.

AM Affiliate: KGW, 5-kw, 620 kHz.

FM Affiliate: KINK, 97-kw, 101.9 MHz (No. 270), 1610-ft.

News Services: NBC, AP, UPI, King Bcstg. Washington Bureau.

Satellite Earth Station: Scientific-Atlanta; 7-meter.

Ownership: See KING-TV, Seattle, Wash.

Began Operation: Dec. 15, 1956.

Represented (sales): Blair Television.

Represented (legal): Fletcher, Heald & Hildreth.

Personnel:

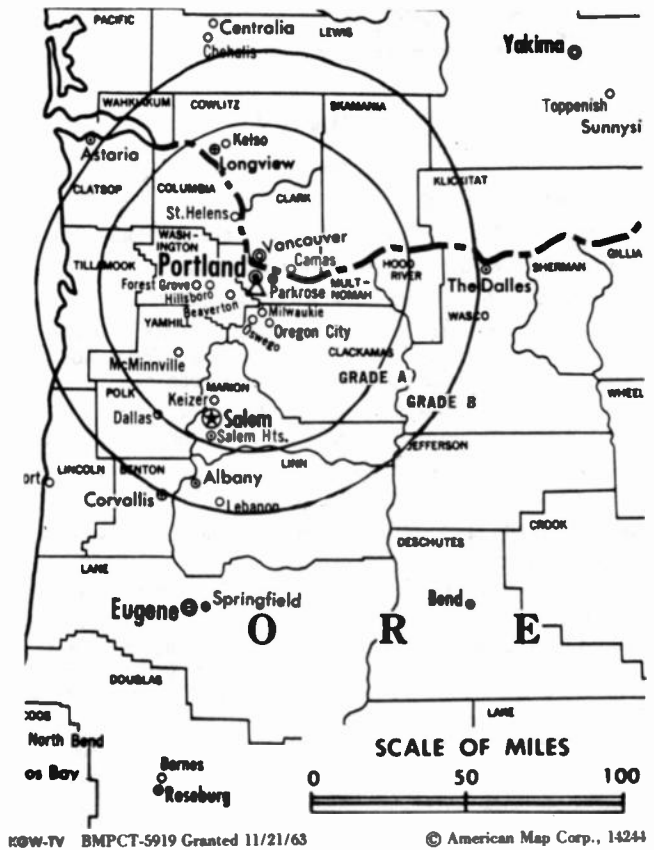
- IRWIN STARR, vice president & general manager.
- CHARLES M. GEHRING, general sales manager.
- CASS SCHNITZER, national sales manager.
- HOWARD NOLTE, sales manager.
- JOHN YOUNG, sales manager.
- CRAIG SMITH, program director.
- LYNN KURTH, chief engineer.
- BARBARA SOBOCINSKI, publicity & promotion manager.
- REAGAN RAMSEY, news director.
- TERRI NAITO, public affairs director.
- PALA BAILEY, traffic manager.
- BOB GALLUCCI, business manager.

Highest 30 Sec. Rate: \$2500.

NETWORK BASE HOURLY RATE: \$1400.

Total Households: © MSI Consumer Market Data as of 1/1/84 TV Homes: TV% and Circulation © 1984 Arbitron County coverage based on Arbitron study.

Net Weekly Circulation	State County	Total Households	TV Households	%
50% & Over				
	OREGON			
	Clackamas	92,100	89,200	97
	Clatsop	13,200	12,500	95
	Columbia	13,900	13,400	96
	Coos	24,500	22,700	93
	Crook	5,300	5,000	94
	Deschutes	27,100	25,600	94
	Grant	3,300	2,900	88
	Harney	3,200	3,000	92
	Hood River	6,400	6,000	94
	Jefferson	4,600	4,400	96
	Lincoln	16,500	15,200	92
	Linn	35,600	34,300	96
	Marion	82,000	78,800	96
	Multnomah	241,600	232,800	96
	Polk	17,900	17,300	97
	Sherman	800	800	100
	Tillamook	9,000	8,400	93
	Wasco	8,800	8,300	94



KGW-TV BMPCT-5919 Granted 11/21/63

© American Map Corp., 14244

Net Weekly Circulation	State County	Total Households	TV Households	%
50% & Over				
	Washington	104,300	101,900	98
	Yamhill	21,600	20,600	95
WASHINGTON				
	Clark	77,800	75,900	97
	Cowlitz	31,700	30,700	97
	Klickitat	6,400	6,000	94
	Skamania	3,200	3,000	94
	Wahkiakum	1,400	1,300	93
OREGON				
Between 25-49%				
	Baker	6,500	6,100	94
	Benton	26,200	24,500	94
	Gilliam	800	800	94
	Lake	3,100	2,900	94
	Morrow	3,000	2,800	93
	Umatilla	23,000	21,600	94
	Union	9,200	8,600	93
WASHINGTON				
	Pacific	7,400	7,000	94
OREGON				
Between 5-24%				
	Douglas	36,300	34,600	95
	Jackson	54,400	52,600	97
	Josephine	24,700	23,300	94
	Klamath	23,200	22,400	97
	Lane	111,500	107,500	96
	Wheeler	600	600	100
WASHINGTON				
	Lewis	22,200	21,100	95
Station Totals		1,204,300	1,156,400	96
Net Weekly Circulation (1984)			753,200	
Average Daily Circulation (1984)			435,200	

Oregon—Portland

KOIN-TV

Ch. 6

Network Service: CBS.

Licensee: KOIN-TV Inc., 222 S.W. Columbia St., Portland 97201.

Studio: 222 S.W. Columbia St., Portland, OR 97201.

Telephone: 503-243-6666. **TWX:** 9 10-464-1520.

Technical Facilities: Channel No. 6 (82-88 MHz). Authorized power: 100-kw visual, 15-kw aural. Antenna: 1760-ft. above av. terrain, 984-ft. above ground, 2049-ft. above sea level.

Latitude 45° 30' 58"
Longitude 122° 43' 59"

Transmitter: 5516 S.W. Barnes Rd.

News Services: AP, UPI, NIWS.

Satellite Earth Stations: 2 Microdyne 7-meter; Microdyne receivers.

Ownership: Lee Enterprises Inc., 100%. For other interests see Group Ownership of TV Stations.

Began Operation: Oct. 15, 1953. Sale to present owner by Newhouse Bcstg. Corp. and M. M. Tonkon & Harvey Benson, trustees, approved by FCC Aug. 26, 1977 (*Television Digest*, Vol. 17:21).

Represented (sales): Harrington, Righter & Parsons Inc.; Art Moore Inc. (Pacific Northwest).

Represented (legal): Pierson, Ball & Dowd.

Represented (engineering): David Steel & Associates.

Personnel:

RICHARD M. (MICK) SCHAFBUCH, vice president & general manager.

HOWARD KENNEDY, station manager.

LOREN W. NEUHARTH, general sales manager.

C. STEPHEN CURRIE, broadcast operations manager.

JANE HOYT, promotion manager.

FRANK TAYLOR, production manager.

KAREN LEE RICE, director of public affairs.

HERB DAVIDSON, director of engineering.

LINDA SOUTH, traffic manager.

DUSTINE DAVIDSON, controller.

TED BRYANT, news director.

BOB BURKE, personnel director.

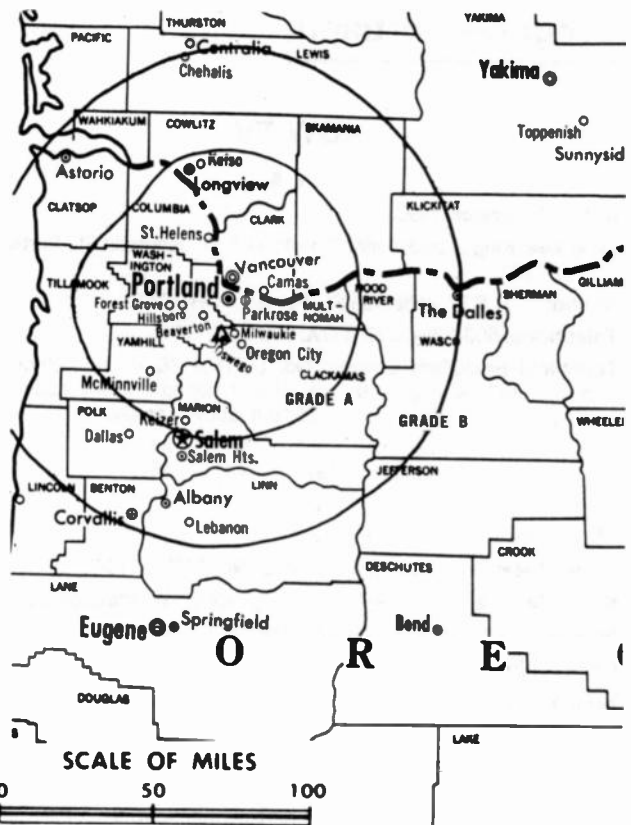
Highest One Hour Rate: \$8500.

Highest 30 Sec. Rate (March 26, 1984): \$3700.

NETWORK BASE HOURLY RATE: \$1493.

Total Households: © MSI Consumer Market Data as of 1/1/84 TV Homes: TV% and Circulation © 1984 Arbitron County coverage based on Arbitron study.

Net Weekly Circulation	State County	Total Households	TV Households	%
50% & Over	OREGON			
	Benton	26,200	24,500	94
	Clackamas	92,100	89,200	97
	Clatsop	13,200	12,500	95
	Columbia	13,900	13,400	96
	Crook	5,300	5,000	94
	Deschutes	27,100	25,600	94
	Hood River	6,400	6,000	94
	Jefferson	4,600	4,400	96
	Lincoln	16,500	15,200	92
	Linn	35,600	34,300	96
	Marion	82,000	78,800	96
	Multnomah	241,600	232,800	96
	Polk	17,900	17,300	97



KOIN-TV BMPCT-5941 Granted 3/19/64

© American Map Corp., 14244

Net Weekly Circulation	State County	Total Households	TV Households	%	
50% & Over	Sherman	800	800	100	
	Tillamook	9,000	8,400	93	
	Union	9,200	8,600	93	
	Wasco	8,800	8,300	94	
	Washington	104,300	101,900	98	
	Wheeler	600	600	100	
	Yamhill	21,600	20,600	95	
	WASHINGTON				
	Clark	77,800	75,900	97	
	Cowlitz	31,700	30,700	97	
Between 25-49%	Klickitat	6,400	6,000	94	
	Skamania	3,200	3,000	94	
	Wahkiakum	1,400	1,300	93	
	OREGON				
	Baker	6,500	6,100	94	
	Gilliam	800	800	94	
	Harney	3,200	3,000	92	
	Lake	3,100	2,900	94	
	Morrow	3,000	2,800	93	
	Umatilla	23,000	21,600	94	
WASHINGTON	Grays Harbor	26,400	24,800	94	
	Lewis	22,200	21,100	95	
	Pacific	7,400	7,000	94	
	OREGON				
Between 5-24%	Coos	24,500	22,700	93	
	Jackson	54,400	52,600	97	
	Klamath	23,200	22,400	97	
	Lane	111,500	107,500	96	
	Station Totals				
		1,166,400	1,120,400	96	
Net Weekly Circulation (1984)				793,000	
Average Daily Circulation (1984)				480,500	

Oregon—Portland

KPTV

Ch. 12



KPTV PORTLAND

TELEREP INC.

Network Service: None, independent.

Licensee: Oregon Television Inc., Box 3401, Portland 97208.

Studio: 735 SW 20th Place 97205.

Mailing Address: Box 3401, Portland, OR 97208.

Telephone: 503-222-9921. **TWX:** 910-464-6136.

Technical Facilities: Channel No. 12 (204-210 MHz). Authorized power: 316-kw visual, 61.7-kw aural. Antenna: 1780-ft. above av. terrain, 1049-ft. above ground, 2049-ft. above sea level.

Latitude 45° 31' 19"
Longitude 122° 44' 53"

Transmitter: 212 NW Miller Rd.

News Services: AP, INN, INDX, CNN, CNN Headline News.

Satellite Earth Station: Scientific-Atlanta, 10-meter; Scientific-Atlanta receivers.

Ownership: Chris-Craft Industries Inc., 100%. Oregon Television Inc. officers are: Herbert J. Siegel, chmn. of board; L. Martin Brantley, pres.; Evan Thompson, v.p.; Lawrence Barnett, v.p.; Barry S. Greene, secy.-treas.; Humberto Carlos, asst. secy.-treas. For other Chris-Craft Industries Inc. interests, see Group Ownership of TV Stations.

Began Operation: March 9, 1955. George Haggarty's purchase of KFOR (Ch. 12) from Henry A. White-Stephen E. Thompson-Julius L. Meier Jr. group approved April 17, 1957 by FCC; at same time Haggarty purchased KPTV (Ch. 27) from Storer and took Ch. 27 off air (**Television Digest**, Vol. 13:10, 11, 16, 18). Transfer from George Haggarty to NAFI Corp. approved July 22, 1959. (**Note:** NAFI Corp. name changed to Chris-Craft Industries Inc.). Transfer of stock of Chris-Craft Industries Inc. by shareholders to Baldwin-Montrose Chemical Co. Inc. bringing holdings to 35% approved Nov. 8, 1967 (Vol. 7:46). Later Baldwin-Montrose merged into Chris-Craft.

Represented (sales): TeleRep Inc.

Represented (legal): Hogan & Hartson.

Personnel:

- L. MARTIN BRANTLEY, president & general manager.
- COLLIN CHISHOLM, local sales manager.
- CONNIE MARTIN, general sales manager.
- JILL KAUFFMAN, national sales manager.
- GORDON WHITE, program manager & film buyer.
- BILL SWING, news director.
- CRAIG MILLER, promotion manager.
- GENE PHELPS, chief engineer.
- HUMBERTO CARLOS, business manager.

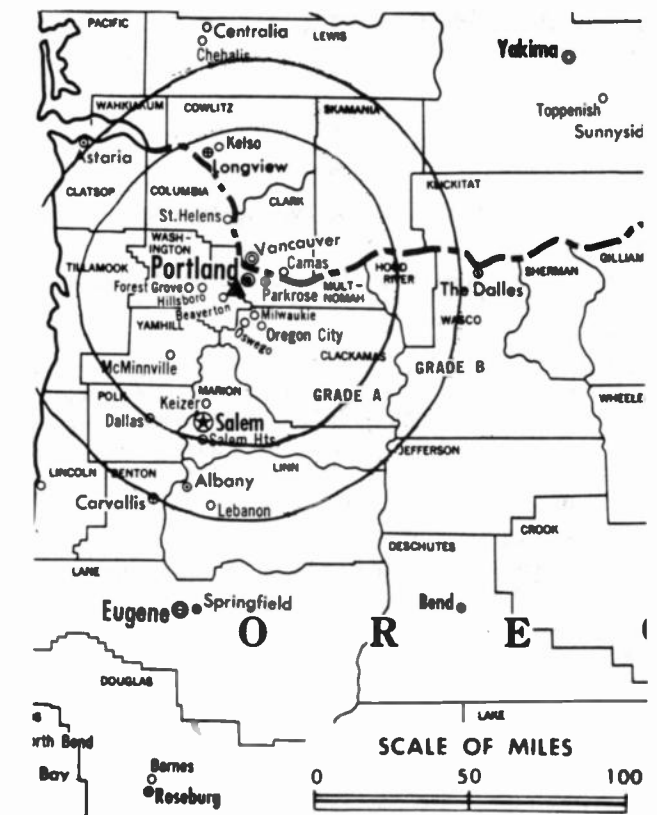
Highest 30 Sec. Rate (July 5, 1984): \$2000.

Move Into The Future

With

SPACE COMMERCE BULLETIN

Call 202/872-9200 for more information



KPTV BMPCT-5915 Granted 12/3/63

© American Map Corp., 14244

Total Households: © MSI Consumer Market Data as of 1/1/84 TV Homes: TV% and Circulation © 1984 Arbitron County coverage based on Arbitron study.

Net Weekly Circulation	State County	Total Households	TV Households	%
50% & Over	OREGON			
	Benton	26,200	24,500	94
	Clackamas	92,100	89,200	97
	Clatsop	13,200	12,500	95
	Columbia	13,900	13,400	96
	Deschutes	27,100	25,600	94
	Harney	3,200	3,000	92
	Hood River	6,400	6,000	94
	Jefferson	4,600	4,400	96
	Lincoln	16,500	15,200	92
	Linn	35,600	34,300	96
	Marion	82,000	78,800	96
	Multnomah	241,600	232,800	96
	Polk	17,900	17,300	97
	Sherman	800	800	100
	Tillamook	9,000	8,400	93
	Umatilla	23,000	21,600	94
	Union	9,200	8,600	93
	Wasco	8,800	8,300	94
	Washington	104,300	101,900	98
Wheeler	600	600	100	
Yamhill	21,600	20,600	95	
WASHINGTON				
Clark	77,800	75,900	97	
Cowlitz	31,700	30,700	97	
Klickitat	6,400	6,000	94	
Skamania	3,200	3,000	94	

(Continued on page 784)

Station Totals	1,255,400	1,204,800	95
Net Weekly Circulation (1984)			751,000
Average Daily Circulation (1984)			373,300

Oregon—Roseburg

KPIC

Ch. 4

(Satellite of KVAL-TV, Eugene, OR)

Network Service: CBS.

Licensee: South West Oregon Television Broadcasting Corp., 1850 NE Stephens St., Roseburg, OR 97470.

TWX: 503-675-0213.

Technical Facilities: Channel No. 4 (66-72 MHz). Authorized power: 5.37-kw visual, 0.55-kw aural. Antenna: 1000-ft. above av. terrain, 173-ft. above ground, 1873-ft. above sea level.

Latitude 43° 14' 39.6"
Longitude 123° 18' 42.0"

Transmitter: 3.1-mi. NE of center of Roseburg.

News Services: AP, NIWS.

Ownership: Eugene Television Inc. (KVAL-TV), 50%; Oregon Bcstg. Co. (KOBI, Medford, OR), 50%.

Began Operation: April 1, 1956.

Represented (sales): Katz Television; Art Moore Inc.

Represented (legal): Dow, Lohnes & Albertson.

Represented (engineering): A. D. Ring & Associates.

Personnel:

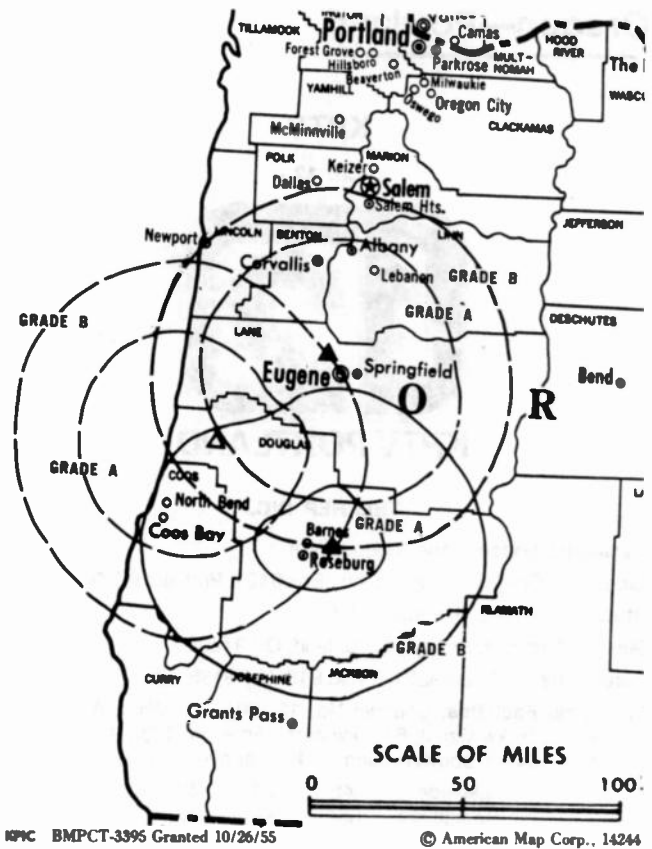
GLENN NICKELL, vice president & general manager.
DON CLITHERO, station manager.
MICHAEL HILL, chief engineer.

Rates: See KVAL-TV, Eugene.

NETWORK BASE HOURLY RATE: Bonus to KVAL-TV, Eugene.

Total Households: © MSI Consumer Market Data as of 1/1/84 TV Homes: TV% and Circulation © 1984 Arbitron County coverage based on Arbitron study.

Net Weekly Circulation	State County	Total Households	TV Households	%
50% & Over	OREGON	36,300	34,600	95
	Douglas			
Between 5-24%	OREGON	9,000	8,400	93
	Tillamook			
Station Totals		45,300	43,000	94
Net Weekly Circulation (1984)			28,900	
Average Daily Circulation (1984)			19,600	



MAILING LISTS

Updated *computerized* mailing lists available for operating cable systems, multiple system operators, commercial and public TV stations. For details, call collect: 202-872-9200.

Oregon—Salem

KECH

Ch. 22

Network Service: None, independent.

Licensee: Greater Willamette Vision Ltd., Debtor-in-Possession, Box 7054, Salem, OR 97303.

Mailing Address: Box 261, Salem, OR 97305.

Studio: 4923 Indian School Rd. NE, Salem, OR 97305.

Telephone: 503-390-2202.

Technical Facilities: Channel No. 22 (518-524 MHz). Authorized power: 1700-kw max. & 759-kw horizontal visual, 170-kw aural. Antenna: 1190-ft. above av. terrain, 949-ft. above ground, 2049-ft. above sea level.

Latitude 45° 00' 00"
Longitude 122° 41' 37"

Transmitter: 3.1-mi. SW of Scotts Mills, OR.

Satellite Earth Station: RCA, 6-meter; RCA receivers.

Ownership: ABCD...Vision Inc., gen. partner, 43%; Broadway Partners, Ltd. partner, 8.975%; Jeffrey L. Grayson, Jane R. Grayson & ABCD...Vision Inc., Ltd. partners, 5.385% each; Judith C. Zesiger, George E., Charles J. & Caroline H. Swindells, Ltd. partners, 3.59% each; Black & Co., Ltd. partners, 2.77%; 18 others, none with as much as 2%. ABCD...Vision Inc. is owned by Arnold Brustin & Christopher Desmond. Black & Co. has interest in Cablesystems Pacific, cable TV franchisee for portion of Portland, OR.

Began Operation: Nov. 21, 1981.

Represented (sales): Adam Young Inc.

Represented (legal): Ward & Mendelsohn.

Represented (engineering): Cohen & Dippell.

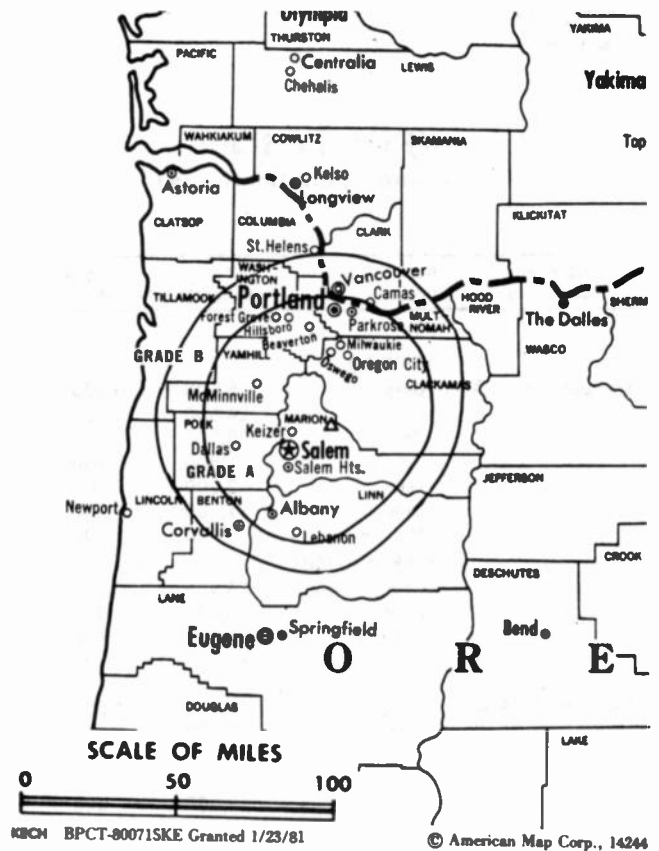
Personnel:

CHRIS DESMOND, general manager.
JUDY KONEIG, program director.
BOB RIDGEWAY, chief engineer.

Highest 30 Sec. Rate (Aug. 3, 1984): \$150.

Total Households: © MSI Consumer Market Data as of 1/1/84 TV Homes: TV% and Circulation © 1984 Arbitron County coverage based on Arbitron study.

Net Weekly Circulation	State County	Total Households	TV Households	%
Between 25-49%	OREGON			
	Marion	82,000	78,800	96
	Yamhill	21,600	20,600	95



Net Weekly Circulation	State County	Total Households	TV Households	%
Between 5-24%	OREGON			
	Benton	26,200	24,500	94
	Clackamas	92,100	89,200	97
	Columbia	13,900	13,400	96
	Linn	35,600	34,300	96
	Multnomah	241,600	232,800	96
	Polk	17,900	17,300	97
	Washington	104,300	101,900	98
	WASHINGTON			
	Clark	77,800	75,900	97
Station Totals		713,000	688,700	96
Net Weekly Circulation (1984)			115,400	
Average Daily Circulation (1984)			42,900	

KPTV, Portland
(Arbitron Data Continued)

Net Weekly Circulation	State County	Total Households	TV Households	%
Between 25-49%	OREGON			
	Baker	6,500	6,100	94
	Coos	24,500	22,700	93
	Crook	5,300	5,000	94
	Gilliam	800	800	94
	Lake	3,100	2,900	94
	Lane	111,500	107,500	96
	Morrow	3,000	2,800	93
	WASHINGTON			
	Grays Harbor	26,400	24,800	94
Pacific	7,400	7,000	94	
Wahkiakum	1,400	1,300	93	
Between 5-24%	OREGON			
	Douglas	36,300	34,600	95
	Jackson	54,400	52,600	97
	Josephine	24,700	23,300	94
	Klamath	23,200	22,400	97
	Malheur	10,000	9,600	96
	WASHINGTON			
	Lewis	22,200	21,100	95
Walla Walla	18,000	16,900	94	

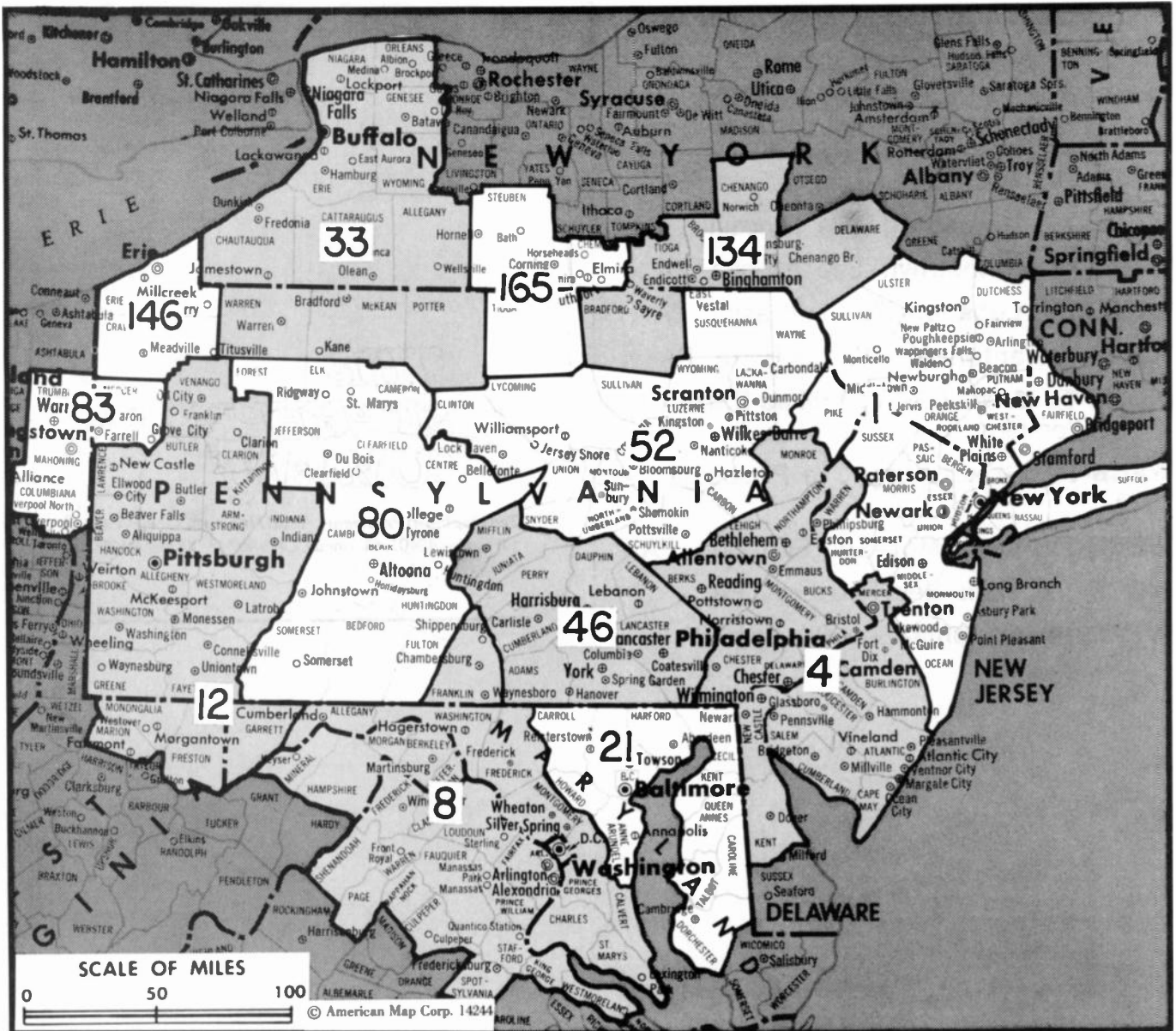
**YOU DON'T NEED ESP
YOU NEED EWR!**

Television Digest's **EARLY WARNING REPORT** capsulates retail sales and inventory activity in television and video so you can evaluate changes and trends in the industry.

For more information, call or write:



TELEVISION DIGEST INC.
1836 Jefferson Place, NW
Washington, D.C. 20036
(202) 872-9200



Pennsylvania Station Status as of August 15, 1984

	VHF	UHF	TOTAL
Commercial Television Stations	10	20	30
Educational Television Stations	2	5	7
			37

Market	Arbitron ADI TV Households	Rank	Market Area Commercial TV Stations
New York, NY	6,474,700	1	WABC-TV (7), WCBS-TV (2), WNBC-TV (4), WNEW-TV (5), WNJU-TV (47), WOR-TV (9), WPIX (11), WSNL-TV (67), WTBY (54), WWHT (68), WXTV (41)
Philadelphia, PA	2,481,800	4	KYW-TV (3), WCAU-TV (10), WFMZ-TV (69), WMGM-TV (40), WPHL-TV (17), WPVI-TV (6), WRVB (65), WTAF-TV (29), WTVE (51), WWSG-TV (57)
Washington, DC	1,522,400	8	WCQR (50), WDCA-TV (20), WDVM-TV (9), WHAG-TV (25), WJLA-TV (7), WRC-TV (4), WTKK (66), WTTG (5)
Pittsburgh, PA	1,175,200	12	KDKA-TV (2), WPCB-TV (40), WPGH-TV (53), WPTT-TV (22), WPXI (11), WTAE-TV (4)
Baltimore, MD	851,800	21	WBAL-TV (11), WBFF (45), WJZ-TV (13), WMAR-TV (2), WNUV-TV (54)
Buffalo, NY	626,500	33	WGRZ-TV (2), WIVB-TV (4), WKBW-TV (7), WUTV (29)
Harrisburg-York-Lancaster-Lebanon, PA	503,000	46	WGAL-TV (8), WGCB-TV (49), WHP-TV (21), WHTM-TV (27), WLYH-TV (15), WPMT (43)
Wilkes-Barre-Scranton, PA	466,800	52	WBRE (28), WDAU-TV (22), WNEP-TV (16)
Johnstown-Altoona, PA	280,200	80	WFAT-TV (19), WJAC-TV (6), WOPC (23), WTAJ-TV (10)
Youngstown, OH	274,700	83	WFMJ-TV (21), WKBN-TV (27), WYTV (33)
Binghamton, NY	151,400	134	WBNG-TV (12), WICZ-TV (40), WMGC-TV (34)
Erie, PA	130,800	146	WICU-TV (12), WJET-TV (24), WSEE (35)
Elmira, NY	83,200	165	WENY-TV (36), WETM-TV (18)

Pennsylvania

State Cross Reference List

Communities That Receive Programs of
Stations That are Located Elsewhere

- WJAC-TV, Altoona**--See Johnstown, PA
WGAL-TV, Harrisburg--See Lancaster, PA
WTAJ-TV, Johnstown--See Altoona, PA
WGAL-TV, Lebanon--See Lancaster, PA
WBRE, Scranton--See Wilkes-Barre, PA
WDAU-TV & WNEP-TV, Wilkes-Barre--
See Scranton, PA
WPCB-TV, Greensburg--See Pittsburgh,
PA
WGCB-TV, Lancaster--See Red Lion, PA
WGCB-TV, York--See Red Lion, PA
WTVE, Philadelphia--See Reading, PA

*Media Brokerage Specialist
CATV, TV and Radio*

*THE
TED HEPBURN
COMPANY*

*Ted Hepburn, President Todd Hepburn, Vice-President
P.O. Box 42401, Cincinnati, Ohio 45242 (513) 791-8730*

Pennsylvania—Allentown

WFMZ-TV

Ch. 69

Network Service: None, independent.

Licensee: Maranatha Broadcasting Co. Inc., E. Rock Rd., Allentown, PA 18103.

Studio: E. Rock Rd., Allentown, PA 18103.

Telephone: 215-797-4530.

Technical Facilities: Channel No. 69 (800-806 MHz). Authorized power: 219-kw max. visual, 21.9-kw max. aural. Antenna: 900-ft. above av. terrain, 495-ft. above ground, 1425-ft. above sea level.

Latitude 40° 33' 54"
Longitude 75° 26' 26"

Transmitter: E. Rock Rd., Allentown.

FM Affiliate: WFMZ, 17-kw, 100.7 MHz (No. 264), 868-ft.

News Services: Biznet, INN, UPI.

Satellite Earth Station: Comsearch, 5-meter; Microwave Associates receivers.

Ownership: Richard C. Dean, pres., 55%; Richard Reichard, 25%; Paul R. Brittin & Richard Dean Sr., 7% each; David G. Hinson, 5%.

Began Operation: Nov. 25, 1976.

Personnel:

RICHARD C. DEAN, president & general manager.
DAVID G. HINSON, assistant gen. manager & program manager.
DEAN DALLMAN, general sales manager.
ED LASKOS, news director.
TOM MIKRANTZ, sports director.
KATHY YELSITS, office manager.
BARRY FISHER, director of engineering.

Highest 30 Sec. Rate (Sept. 1983): \$135.

Total Households: © MSI Consumer Market Data as of 1/1/84 TV Homes: TV% and Circulation © 1984 Arbitron County coverage based on Arbitron study.

Net Weekly Circulation	State County	Total Households	TV Households	%
Between 25-49%	PENNSYLVANIA			
	Carbon	20,500	20,100	98
	Lehigh	106,900	105,300	99
	Northampton	83,500	82,100	98



Net Weekly Circulation	State County	Total Households	TV Households	%
Between 5-24%	NEW JERSEY			
	Warren	31,200	30,700	98
	PENNSYLVANIA			
	Berks	119,500	117,400	98
	Monroe	28,600	28,100	98
Station Totals		390,200	383,700	98
Net Weekly Circulation (1984)			126,400	
Average Daily Circulation (1984)			41,300	

**For CPs & Applications,
consult Index**

Pennsylvania—Altoona

WOPC

Ch. 23

Network Service: ABC.

Licensee: John R. Powley, Box 191, R. D., Dysart, PA 16636.

Studio: Wopsy Lookout, Wopsononock Mtn.

Mailing Address: Box 191, R.D., Dysart, PA 16636.

Telephone: 814-943-2607.

Technical Facilities: Channel No. 23 (524-530 MHz). Authorized power: 21.1-kw visual, 2.1-kw aural. Antenna: 942-ft. above av. terrain, 143-ft. above ground, 2673-ft. above sea level.

Latitude 40° 34' 05"
Longitude 78° 26' 40"

Transmitter: Wopsy Lookout, Wopsononock Mtn.

Satellite Earth Stations: Prodelin, 3.6-meter; M/A-Com, KLM & Drake receivers.

Ownership: John R. Powley, 100%. Powley also owns WIIM-TV, Ch. 8 permittee in Iron Mountain, MI.

Began Operation: Nov. 28, 1974.

Represented (sales): Spot Time Ltd.

Represented (legal): Thomas L. Root.

Personnel:

JOHN R. POWLEY, general manager.

Highest 30 Sec. Rate (July 5, 1984): \$50.

Total Households: © MSI Consumer Market Data as of 1/1/84 TV Homes: TV% and Circulation © 1984 Arbitron County coverage based on Arbitron study.

Net Weekly Circulation	State County	Total Households	TV Households	%
PENNSYLVANIA				
Between 5-24%	Centre	38,600	37,500	97
Station Totals		38,600	37,500	97
Net Weekly Circulation (1984)			10,700	
Average Daily Circulation (1984)			3,800	



BLACKBURN & COMPANY, INC.

**RADIO • TV • CATV • NEWSPAPER BROKERS
NEGOTIATIONS • FINANCING • APPRAISALS**

CHICAGO 333 N. Michigan Ave., 60601 (312) 346-6460
WASHINGTON, D.C. 1111 19th St., N.W., 20036 (202) 331-9270
ATLANTA 400 Colony Sq., #1004, 30361 (404) 892-4655
BEVERLY HILLS 9465 Wilshire Blvd., 90212 (213) 274-8151

Pennsylvania—Altoona

WTAJ-TV

Ch. 10

Network Service: CBS.

Licensee: Gateway Communications Inc., Suite 612, Executive Bldg., Cherry Hill, NJ 08034.

Studio: 5000 Sixth Ave., Altoona, PA 16602.

Telephone: 814-944-2031. **TWX:** 501-691-4841.

Technical Facilities: Channel No. 10 (192-198 MHz). Authorized power: 214-kw visual, 21.9-kw aural. Antenna: 1110-ft. above av. terrain, 277-ft. above ground, 2830-ft. above sea level.

Latitude 40° 34' 01"
Longitude 78° 26' 31"

Transmitter: 3-mi. NW of Altoona.

News Service: UPI.

Satellite Earth Station: In operation.

Ownership: See WBNG-TV, Binghamton, NY.

Began Operation: March 1, 1953. Sale to present owner by Triangle Publications approved by FCC Sept. 20, 1972 (*Television Digest*, Vol. 11:50; 12:39). Previous sale by William F. Gable Co. dept. store approved Jan. 11, 1956 (Vol. 11:33, 39, 47; 12:2).

Represented (sales): Blair Television.

Represented (legal): Wilner & Scheiner.

Personnel:

- J. THOMAS CONNERS, vice president & general manager.
- GEORGE WALSH, general sales manager.
- SYLVIA HINRICHSEN, local sales manager.
- DOUG PARKER, program manager.
- DAN DILLIER, production manager.
- RICHARD KLINE, chief engineer.
- THOMAS F. MURPHY, business manager.
- BARBARA ALLEN, news director.
- LESLEY RUSZKOWSKI, promotion manager.

Highest 30 Sec. Rate: \$650.

NETWORK BASE HOURLY RATE: \$1175.

Total Households: © MSI Consumer Market Data as of 1/1/84 TV Homes: TV% and Circulation © 1984 Arbitron County coverage based on Arbitron study.

Net Weekly Circulation	State County	Total Households	TV Households	%
50% & Over	PENNSYLVANIA			
	Bedford	17,000	16,500	97
	Blair	50,200	49,300	98
	Cambria	65,000	64,100	99
	Cameron	2,600	2,600	100
	Centre	38,600	37,500	97
	Clearfield	30,500	29,900	98
	Clinton	14,100	13,800	98
	Elk	13,400	13,100	98
	Fulton	4,900	4,700	96
	Huntingdon	15,100	14,700	97
	Jefferson	18,300	17,900	98



WTAJ-TV BPCT-4443 Granted 8/16/71

© American Map Corp., 14244

Net Weekly Circulation	State County	Total Households	TV Households	%
50% & Over	Mifflin	17,400	16,800	97
	WEST VIRGINIA			
	Morgan	4,200	4,100	98
Between 25-49%	PENNSYLVANIA			
	Indiana	32,000	31,300	98
	Juniata	7,000	6,700	96
	Mc Kean	18,400	17,900	97
	Somerset	29,800	29,100	98
Between 5-24%	PENNSYLVANIA			
	Armstrong	29,200	28,700	98
	Clarion	15,000	14,700	98
	Forest	1,900	1,900	100
	Franklin	42,500	41,100	97
	Lycoming	43,700	42,300	97
	Potter	6,300	6,100	97
Warren	17,200	16,600	97	
	WEST VIRGINIA			
	Hampshire	5,600	5,500	98
Station Totals		539,900	526,900	97
Net Weekly Circulation (1984)			312,900	
Average Daily Circulation (1984)			193,900	

Pennsylvania—Erie

WICU-TV

Ch. 12

Network Service: NBC.

Licensee: Great Lakes Communications Inc., 3514 State St. 16508.

Studio: 3514 State St., Erie, PA 16508.

Telephone: 814-454-5201. **TWX:** 510-696-6878.

Technical Facilities: Channel No. 12 (204-210 MHz). Authorized power: 316-kw visual, 31.6-kw aural. Antenna: 1000-ft. above av. terrain, 789-ft. above ground, 2167-ft. above sea level.

Latitude 42° 03' 52"
Longitude 80° 00' 19"

Transmitter: Donation Rd.

News Services: AP, NBC.

Ownership: Great Lakes Communications Inc. is a subsidiary of Lamb Enterprises Inc.

Began Operation: March 15, 1949.

Represented (sales): Katz Television; Radio-Television Representatives Ltd. (Canada).

Represented (legal): Fly, Shuebruk, Gaguine, Boros, Schulkind & Braun.

Represented (engineering): Jules Cohen & Associates.

Personnel:

CLARENCE PAOLELLA, general manager & general sales manager.

MICHAEL CSOP, chief engineer.

JOHN IVAN TOMCHO, production & program director.

JOHN SPECIALE, news director.

Highest 30 Sec. Rate (Sept. 12, 1983): \$500.

NETWORK BASE HOURLY RATE: \$1400.

Station also received in Canadian markets.

BBM Weekly Reach (Spring 1984): 383,000

Total Households: © MSI Consumer Market Data as of 1/1/84 TV Homes: TV% and Circulation © 1984 Arbitron County coverage based on Arbitron study.

Net Weekly Circulation	State County	Total Households	TV Households	%
50% & Over	PENNSYLVANIA			
	Crawford	32,500	31,700	98
	Erie	101,400	100,000	99
	Venango	23,500	22,800	97
	Warren	17,200	16,600	97
Between 25-49%	NEW YORK			
	Chautauqua	54,300	53,300	98



Net Weekly Circulation	State County	Total Households	TV Households	%
Between 25-49%	OHIO			
	Ashtabula	37,200	36,600	98
	PENNSYLVANIA			
	Forest	1,900	1,900	100
	Mc Kean	18,400	17,900	97
Between 5-24%	NEW YORK			
	Cattaraugus	30,600	30,000	98
	PENNSYLVANIA			
	Elk	13,400	13,100	98
	Mercer	46,300	45,500	98
Station Totals		376,700	369,400	98
Net Weekly Circulation (1984)			216,900	
Average Daily Circulation (1984)			134,400	

For Explanation of Arbitron Data, see page 14

Pennsylvania—Erie

WJET-TV

Ch. 24

Network Service: ABC.

Licensee: Jet Broadcasting Co. Inc., 1635 Ash St. 16503.

Studio: 8455 Peach St., Erie, PA 16509.

Telephone: 814-864-4902.

Technical Facilities: Channel No. 24 (530-536 MHz). Authorized power: 2090-kw max. & 1150-kw horizontal visual, 209-kw max. & 115-kw horizontal aural. Antenna: 950-ft. above av. terrain, 815-ft. above ground, 2125-ft. above sea level.

Latitude 42° 02' 24"
Longitude 80° 04' 08"

Holds CP for change to 1120-kw max. visual, 112-kw max. aural, 955-ft. above av. terrain, 780-ft. above ground, 2090-ft. above sea level.

Transmitter: 8455 Peach St.

AM Affiliate: WJET, 1-kw (0.250-kw night), 1400 kHz.

News Service: AP.

Ownership: Myron Jones, pres., 63.5%; William Fleckenstein, v.p., secy.-treas., 36.5%. Myron Jones also controls WHOT(AM), Campbell, OH and WSRD(FM), Youngstown, OH.

Began Operation: April 3, 1966.

Represented (sales): Blair Television; Metrospot Television Ltd. (Canada).

Represented (legal): Reddy, Begley & Martin.

Represented (engineering): duTreil & Rackley Consulting Engineers.

Personnel:

- MYRON JONES, president.
- JOHN KANZIUS, exec. vice president & general manager.
- KEN FANAZINI, operations manager.
- ERIC JOHNSON, news director.
- MICHAEL GEORGE, sales manager.
- JOAN VICARY, national sales.
- MAURICE BAKER, chief engineer.

Highest 30 Sec. Rate: \$300.

NETWORK BASE HOURLY RATE: \$450.

Station also received in Canadian markets.

BBM Weekly Reach (Spring 1984): 274,000

Total Households: © MSI Consumer Market Data as of 1/1/84 TV Homes: TV% and Circulation © 1984 Arbitron County coverage based on Arbitron study.

Net Weekly Circulation	State County	Total Households	TV Households	%
50% & Over	PENNSYLVANIA			
	Crawford	32,500	31,700	98
	Erie	101,400	100,000	99
	Warren	17,200	16,600	97
Between 25-49%	OHIO			
	Ashtabula	37,200	36,600	98
	PENNSYLVANIA			
	Venango	23,500	22,800	97
Between 5-24%	NEW YORK			
	Chautauqua	54,300	53,300	98



Net Weekly Circulation	State County	Total Households	TV Households	%
PENNSYLVANIA				
Between 5-24%	Elk	13,400	13,100	98
	Forest	1,900	1,900	100
	Mc Kean	18,400	17,900	97
Station Totals		299,800	293,900	98
Net Weekly Circulation (1984)			162,900	
Average Daily Circulation (1984)			98,100	

TV Newspaper Radio CATV

Robert W. Rounsaville & Associates

MEDIA BROKERS AND CONSULTANTS

P.O. BOX 11898 ATLANTA, GA (404) 261-3000 1-800-531-1500	P.O. BOX 2991 ORLANDO, FL (305) 423-9426 1-800-328-3500
---	--

Pennsylvania—Erie

WSEE

Ch. 35

Network Service: CBS.

Licensee: SCS Broadcasting of Erie Inc., 1220 Peach St., Erie 16501.

Studio: 1220 Peach St., Erie, PA 16501.

Telephone: 814-455-7575. **TWX:** 814-453-6875.

Technical Facilities: Channel No. 35 (596-602 MHz). Authorized power: 1186-kw max. visual, 118.6-kw max. aural. Antenna: 938-ft. above av. terrain, 750-ft. above ground, 2090-ft. above sea level.

Latitude 42° 02' 20"
Longitude 80° 03' 45"

Transmitter: U.S. Hwy. 19, 7-mi. S of Erie.

News Service: AP.

Ownership: Garrett F. Scollard, chmn.-pres.; Dolores White, v.p.-secy.; Daniel J. O'Kane, v.p.-treas.; MMT Sales Inc., 100%. MMT ownership: Garrett F. Scollard, pres., 100%. MMT has interest in KLRT(TV), Little Rock, AR.

Began Operation: April 25, 1954. Sale to present owner by Gillett Bcstg. approved by FCC April 16, 1982. Sale to Gillett by Great Lakes Television Co. approved July 19, 1978.

Represented (sales): MMT Sales Inc.; Creative Broadcast Representatives (Canada).

Represented (legal): Crowell & Moring.

Represented (engineering): Smith & Powstenko.

Personnel:

JERRY MONTGOMERY, president & general manager.
DAVID REID, general sales manager.
JAMES J. PENNA, chief engineer.
RITA MASI, office manager.
DON ROWE, production manager.

Highest 30 Sec. Rate (Sept. 1, 1983): \$300.

NETWORK BASE HOURLY RATE: \$325.

Station also received in Canadian markets.

BBM Weekly Reach (Spring 1984): 364,000

Total Households: © MSI Consumer Market Data as of 1/1/84 TV Homes: TV% and Circulation © 1984 Arbitron County coverage based on Arbitron study.

Net Weekly Circulation	State County	Total Households	TV Households	%
50% & Over	PENNSYLVANIA			
	Crawford	32,500	31,700	98
	Erie	101,400	100,000	99



Net Weekly Circulation	State County	Total Households	TV Households	%
Between 25-49%	NEW YORK			
	Chautauqua	54,300	53,300	98
	OHIO			
	Ashtabula	37,200	36,600	98
Between 5-24%	PENNSYLVANIA			
	Venango	23,500	22,800	97
	Warren	17,200	16,600	97
Station Totals	NEW YORK			
	Cattaraugus	30,600	30,000	98
	PENNSYLVANIA			
	Forest	1,900	1,900	100
	Mc Kean	18,400	17,900	97
Net Weekly Circulation (1984)				165,700
Average Daily Circulation (1984)				90,400

Pennsylvania—Harrisburg-York

WHP-TV

Ch. 21

Network Service: CBS.

Licensee: WHP Inc., Box 1507, Harrisburg, PA 17105.

Studio: 3300 N. Sixth St., Harrisburg, PA 17110.

Telephone: 717-238-2100. **TWX:** 510-650-4925.

Technical Facilities: Channel No. 21 (512-518 MHz). Authorized power: 1200-kw max. visual, 120-kw max. aural. Antenna: 1220-ft. above av. terrain, 500-ft. above ground, 1810-ft. above sea level.

Latitude 40° 20' 44"

Longitude 76° 52' 09"

Transmitter: Blue Mountain.

AM Affiliate: WHP, 5-kw, 580 kHz (CBS).

FM Affiliate: WHP-FM, 14-kw, 97.3 MHz (No. 247), 840-ft.

News Services: AP, UPI.

Satellite Earth Station: Microdyne, 7-meter; Microdyne receivers.

Ownership: Commonwealth Communications Services Inc.

Began Operation: April 15, 1953.

Represented (sales): Katz Television.

Represented (legal): Dow, Lohnes & Albertson.

Represented (engineering): Cohen & Dippell.

Personnel:

JOSEPH HIGGINS, president.

DONALD YEISER, general manager.

THOMAS G. MILLER, sales manager.

MAURICE GANNAWAY, director of engineering.

Highest One Hour Rate: \$2500.

Highest 30 Sec. Rate: \$600.

NETWORK BASE HOURLY RATE: \$550.

Total Households: © MSI Consumer Market Data as of 1/1/84 TV Homes: TV% and Circulation © 1984 Arbitron County coverage based on Arbitron study.

Net Weekly Circulation	State County	Total Households	TV Households	%
50% & Over	PENNSYLVANIA			
	Cumberland	67,600	66,400	98
	Dauphin	92,100	90,300	98
	Juniata	7,000	6,700	96
	Lebanon	39,600	38,700	98
	Perry	13,500	13,200	98
	York	120,000	117,700	98
Between 25-49%	PENNSYLVANIA			
	Franklin	42,500	41,100	97



WHP-TV BPCT-4510 Granted 6/26/72

© American Map Corp., 14244

Net Weekly Circulation	State County	Total Households	TV Households	%
Between 25-49%	Lancaster	132,300	127,700	97
	Mifflin	17,400	16,800	97
	Snyder	11,600	11,100	96

PENNSYLVANIA				
Between 5-24%	Adams	24,800	24,200	98
	Clinton	14,100	13,800	98
	Fulton	4,900	4,700	96
	Huntingdon	15,100	14,700	97
	Lycoming	43,700	42,300	97
	Montour	5,800	5,600	97
	Northumberland	38,700	37,600	97
	Schuylkill	61,300	60,000	98
	Sullivan	2,200	2,100	95
	Union	10,600	10,100	95

Station Totals	764,800	744,800	97
Net Weekly Circulation (1984)			337,800
Average Daily Circulation (1984)			171,300

Pennsylvania—Harrisburg-York-Lebanon

WHTM-TV

Ch. 27

Network Service: ABC.

Licensee: WHTM-TV Inc., 3235 Hoffman St., Harrisburg.

Studio: 3235 Hoffman St., Harrisburg, PA 17105.

Telephone: 717-236-2727. **TWX:** 510-650-0803.

Technical Facilities: Channel No. 27 (548-554 MHz). Authorized power: 2382-kw max. visual, 238.2-kw max. aural. Antenna: 1120-ft. above av. terrain, 609-ft. above ground, 1690-ft. above sea level.

Latitude 40° 18' 57.4"
Longitude 76° 57' 02.2"

Transmitter: W of U.S. Hwys. 11 & 15 and N of State Hwy. 944.

News Services: AP, UPI.

Ownership: Times Mirror Co. For other interests, see Group Ownership of TV Stations.

Began Operation: June 19, 1953 on Ch. 71; May 15, 1957 FCC authorized WTPA to purchase transmitter & tower of off-air WCMB-TV and to switch to Ch. 27, Ch. 71 being assigned to WCMB-TV (*Television Digest*, Vol. 13:15, 20). Sale to present owner by Newhouse Bcstg. approved by FCC March 27, 1980 (Vol. 18:50; 19:19).

Represented (sales): Harrington, Righter & Parsons Inc.

Represented (legal): Wilmer, Cutler & Pickering.

Represented (engineering): Lohnes & Culver.

Personnel:

JOHN J. McCRORY, president.
PAUL S. ABBOTT, vice president & general manager.
CHARLIE ADAMS, general sales manager.
LINDA ASHBY, program director.
JOANNE ALEXIS, promotion director.
BOB JANIS, news director.
RICHARD A. KERLIN, chief engineer & secretary.
JOSEPH FRY, controller & treasurer.

Rates: Not available.

Total Households: © MSI Consumer Market Data as of 1/1/84 TV Homes: TV% and Circulation © 1984 Arbitron County coverage based on Arbitron study.

Net Weekly Circulation	State County	Total Households	TV Households	%
50% & Over	PENNSYLVANIA			
	Cumberland	67,600	66,400	98
	Dauphin	92,100	90,300	98
	Juniata	7,000	6,700	96
	Lancaster	132,300	127,700	97
	Lebanon	39,600	38,700	98
	Mifflin	17,400	16,800	97
	Perry	13,500	13,200	98
York	120,000	117,700	98	



Net Weekly Circulation	State County	Total Households	TV Households	%
Between 25-49%	PENNSYLVANIA			
	Adams	24,800	24,200	98
	Franklin	42,500	41,100	97
	Huntingdon	15,100	14,700	97
	Snyder	11,600	11,100	96
Between 5-24%	PENNSYLVANIA			
	Berks	119,500	117,400	98
	Centre	38,600	37,500	97
	Clinton	14,100	13,800	98
	Fulton	4,900	4,700	96
	Lycoming	43,700	42,300	97
	Montour	5,800	5,600	97
	Northumberland	38,700	37,600	97
Schuylkill	61,300	60,000	98	
Sullivan	2,200	2,100	95	
Union	10,600	10,100	95	
Station Totals		922,900	899,700	97
Net Weekly Circulation (1984)			417,900	
Average Daily Circulation (1984)			234,500	

Pennsylvania—Johnstown

WJAC-TV

Ch. 6

Network Service: NBC.

Licensee: WJAC Inc., Hickory Lane 15907.

Studio: Hickory Lane.

Telephone: 814-255-7600. TWX: 510-698-3274.

Mailing Address: Box 38, Johnstown, PA 15907.

Technical Facilities: Channel No. 6 (82-88 MHz). Authorized power: 70.8-kw visual, 10.5-kw aural. Antenna: 1120-ft. above av. terrain, 175-ft. above ground, 2877.5-ft. above sea level.

Latitude 40° 22' 22"
Longitude 78° 58' 51"

Transmitter: Laurel Hill Mtn.

Satellite Earth Stations: 2 in operation, 7-meter & 5-meter; Microdyne & Motorola receivers.

News Services: AP, NBC.

Ownership: Same as **Johnstown Tribune**. WJAC Inc. officers: James M. Edwards Sr., pres. & gen. mgr.; Richard D. Schrott, v.p.; Rosalie Piper, secy.; Michael Brosig, treas.

Began Operation: Sept. 15, 1949.

Represented (sales): Harrington, Righter & Parsons Inc.

Represented (legal): Wilkinson, Barker, Knauer & Quinn.

Personnel:

JAMES M. EDWARDS SR., president & general manager.
RICHARD D. SCHROTT, vice president & general sales manager.
ARTHUR VROOMAN, chief engineer.
RON MILLER, news director.
DINO TESSARI, production manager.
CHRIS TAYLOR, promotion manager.
PHILIP MARCINEK, program director.

Highest One Hour Rate: \$2100.

Highest 30 Sec. Rate: \$900.

NETWORK BASE HOURLY RATE: \$1300.

Total Households: © MSI Consumer Market Data as of 1/1/84 TV Homes: TV% and Circulation © 1984 Arbitron County coverage based on Arbitron study.

Net Weekly Circulation	State County	Total Households	TV Households	%
50% & Over	MARYLAND			
	Garrett	9,600	9,400	98
	PENNSYLVANIA			
	Armstrong	29,200	28,700	98
	Bedford	17,000	16,500	97
	Blair	50,200	49,300	98
	Cambria	65,000	64,100	99
	Cameron	2,600	2,600	100
	Centre	38,600	37,500	97
	Clarion	15,000	14,700	98
	Clearfield	30,500	29,900	98
	Elk	13,400	13,100	98
	Forest	1,900	1,900	100
	Huntingdon	15,100	14,700	97
	Indiana	32,000	31,300	98
	Jefferson	18,300	17,900	98
	Mifflin	17,400	16,800	97
	Somerset	29,800	29,100	98
	Westmoreland	144,900	143,100	99



Net Weekly Circulation	State County	Total Households	TV Households	%
50% & Over	WEST VIRGINIA			
	Grant	3,800	3,700	97
	Hampshire	5,600	5,500	98
Between 25-49%	MARYLAND			
	Allegany	29,600	29,300	99
	PENNSYLVANIA			
	Butler	53,400	52,700	99
	Fayette	58,400	57,000	98
	Fulton	4,900	4,700	96
WEST VIRGINIA	Hardy	3,600	3,500	97
	Mineral	10,000	9,800	98
Between 5-24%	PENNSYLVANIA			
	Allegheny	543,800	536,300	99
	Beaver	73,500	72,600	99
	Clinton	14,100	13,800	98
	Greene	14,900	14,500	97
	Mc Kean	18,400	17,900	97
	Mercer	46,300	45,500	98
	Potter	6,300	6,100	97
Venango	23,500	22,800	97	
Washington	79,400	78,200	98	
WEST VIRGINIA				
Morgan	4,200	4,100	98	
Preston	11,100	10,900	98	
Station Totals		1,535,300	1,509,500	98
Net Weekly Circulation (1984)			537,300	
Average Daily Circulation (1984)			306,300	

Pennsylvania—Johnstown

WFAT-TV

Ch. 19

Network Service: None, independent.

Licensee: WFAT Inc., Box 19, Johnstown, PA 15907.

Studio: Cover Hill, Johnstown, PA 15902.

Telephone: 814-535-8554.

Technical Facilities: Channel No. 19 (500-506 MHz). Authorized power: 178-kw max. & 95.6-kw horizontal visual, 15.81-kw max. & 10.47-kw horizontal aural. Antenna: 640-ft. above av. terrain, 561-ft. above ground, 2477-ft. above sea level.

Latitude 40° 19' 47"
Longitude 78° 53' 45"

Holds CP for change to 1661.5-kw max. visual, 166.15-kw max. aural, 1194-ft. above av. terrain, 265-ft. above ground, 3165-ft. above sea level, lat. 40° 10' 50", long. 79° 09' 08"; transmitter to Pea Vine Hill, 0.35-mi. S of Hwy. 30, 6-mi. SE of Ligonier.

Transmitter: Cover Hill.

News Service: INN.

Satellite Earth Stations: Comtech, 5-meter & 4.6-meter; Microwave Associates & Comtech receivers.

Ownership: Leon A. Crosby, 100%. Crosby owns KBRG(FM), Fremont, CA.

Began Operation: Oct. 15, 1953. Sale to present owner by John E. Gelormino approved by FCC Oct. 14, 1982. Sale to Gelormino by Benjamin C. Werk, et al., approved July 20, 1972 (*Television Digest*, Vol. 12:30). Previous sale by Rivoli Realty Co. approved by FCC March 17, 1971.

Represented (sales): Unirep; Commercial Media Sales (Pittsburgh).

Represented (legal): Arent, Fox, Kintner, Plotkin & Kahn.

Represented (engineering): E. Harold Munn & Associates.

Personnel:

TIMOTHY LEE CROSBY, general manager.
GEORGE S. PLENDERLEITH, station manager.
BILL CARAMANA, chief engineer.
MICHAEL D. FOROSISKY, general sales manager.

Highest 30 Sec. Rate (July 1, 1983): \$90.

NETWORK BASE HOURLY RATE: \$75.

Total Households: © MSI Consumer Market Data as of 1/1/84 TV Homes: TV% and Circulation © 1984 Arbitron County coverage based on Arbitron study.

Net Weekly Circulation	State County	Total Households	TV Households	%
PENNSYLVANIA				
Between 25-49%	Cambria	65,000	64,100	99
PENNSYLVANIA				
Between 5-24%	Blair	50,200	49,300	98
	Somerset	29,800	29,100	98
Station Totals		145,000	142,500	98
Net Weekly Circulation (1984)			33,600	
Average Daily Circulation (1984)			9,600	



WFAT-TV BMPCT—840216KG Granted 3/30/84 © American Map Corp., No. 14244

EXPERIENCE SHOWS!

Television Digest publications have been covering the television, cable and related fields since 1945.

For the most comprehensive coverage of the industry, call or write:



Television Digest, Inc.
1836 Jefferson Place, N.W.
Washington, D.C. 20036
202—872-9200

Pennsylvania—Lancaster

WGAL-TV

Ch. 8

Network Service: NBC.

Licensee: WGAL-TV Inc., Box 7127, Lancaster, PA 17604.

Studio: Lincoln Hwy. West 17604.

Mailing Address: Box 7127, Lancaster, PA 17604.

Telephone: 717-393-5851. **TWX:** 510-657-4437.

Technical Facilities: Channel No. 8 (180-186 MHz). Authorized power: 112-kw visual, 22.4-kw aural. Antenna: 1360-ft. above terrain, 823-ft. above ground, 1849-ft. above sea level.

Latitude 40° 02' 04"
Longitude 76° 37' 08"

Transmitter: 2.25-mi. NE of Hallam, PA.

News Services: AP, UPI.

Satellite Earth Stations: Harris, 8.8-meter; Harris receivers.

Ownership: Pulitzer Broadcasting Co. For other interests, see Group Ownership of TV Stations.

Began Operation: March 18, 1949. Sale to present owner by Steinman Stations approved by FCC Oct. 5, 1978 (**Television Digest**, Vol. 17:50).

Represented (sales): Blair Television.

Represented (legal): Marmet & McCombs, P.C.

Represented (engineering): A. D. Ring & Associates.

Personnel:

DAVID DODDS, vice president & general manager.
NELSON SEARS, program manager.
JOHN CARPENTER, general sales manager.
KENNETH BAUDER, national sales manager.
ED WICKENHEISER, news director.
J. JUDE SCHLAGER, promotion director.
CHARLES T. KROLL, local sales manager.
ROBERT WALTHER, production manager.
PAT SAAM, traffic manager.
ROBERT GOOD, chief engineer.

Highest 30 Sec. Rate (July 1, 1984): \$2500.

NETWORK BASE HOURLY RATE: \$3350.

Total Households: © MSI Consumer Market Data as of 1/1/84 TV Homes: TV% and Circulation © 1984 Arbitron County coverage based on Arbitron study.

Net Weekly Circulation	State County	Total Households	TV Households	%
PENNSYLVANIA				
50% & Over	Adams	24,800	24,200	98
	Cumberland	67,600	66,400	98
	Dauphin	92,100	90,300	98
	Franklin	42,500	41,100	97
	Juniata	7,000	6,700	96
	Lancaster	132,300	127,700	97
	Lebanon	39,600	38,700	98
	Mifflin	17,400	16,800	97
	Perry	13,500	13,200	98
	Snyder	11,600	11,100	96
	York	120,000	117,700	98



Net Weekly Circulation	State County	Total Households	TV Households	%
PENNSYLVANIA				
Between 25-49%	Berks	119,500	117,400	98
	Huntingdon	15,100	14,700	97
	Montour	5,800	5,600	97
	Northumberland	38,700	37,600	97
	Schuylkill	61,300	60,000	98
DELAWARE				
Between 5-24%	Kent	35,700	35,400	99
MARYLAND				
	Carroll	34,500	34,300	99
	Cecil	21,000	20,900	100
	Frederick	41,700	41,400	99
	Harford	50,900	50,600	99
	Kent	6,300	6,200	98
	Washington	41,700	41,300	99
PENNSYLVANIA				
	Centre	38,600	37,500	97
	Chester	113,700	112,000	99
	Fulton	4,900	4,700	96
	Lycoming	43,700	42,300	97
	Sullivan	2,200	2,100	95
	Union	10,600	10,100	95
Station Totals		1,254,300	1,228,000	97
Net Weekly Circulation (1984)			642,100	
Average Daily Circulation (1984)			388,500	

Pennsylvania—Lancaster-Lebanon

WLYH-TV

Ch. 15

Network Service: CBS.

Licensee: Gateway Communications Inc., Suite 612 Executive Bldg., Cherry Hill, NJ 08034.

Studio: Park City Center, Lancaster; Box 1283, Lebanon, PA 17042.

Telephone: 717-273-4551. **TWX:** 510-650-4953.

Technical Facilities: Channel No. 15 (476-482 MHz). Authorized power: 1050-kw max. & 676-kw horizontal visual, 68-kw horizontal aural. Antenna: 1364-ft. above av. terrain, 1062-ft. above ground, 1940-ft. above sea level.

Latitude 40° 15' 45"
Longitude 76° 27' 53"

Transmitter: Television Hill, R.D. 5.

News Services: UPI, CBS, CNN.

Satellite Earth Station: Scientific-Atlanta, 4-meter; Scientific-Atlanta receivers.

Ownership: See WBNG-TV, Binghamton, NY.

Began Operation: Oct. 9, 1953, but left air Oct. 16, 1954. Sold to Triangle Publications by radio WLBR-Lebanon News interests and station resumed operation May 2, 1957 (*Television Digest*, Vol. 11:27; 13:18). Sale by Triangle to present owner approved by FCC Sept. 20, 1972 (Vol. 11:50; 12:39).

Represented (sales): Avery-Knodel Inc.

Represented (legal): Wilner & Scheiner.

Represented (engineering): Smith & Powstenko.

Personnel:

- ROBERT EOLIN, vice president & general manager.
- EDWARD FULGINITI, program manager.
- MIKE FERKO, general sales manager.
- KATHY MORGAN, business manager.
- DAVE HOPKINS, news director.
- JAN HRABOVSKY, promotion manager.

Highest One Hour Rate: \$1750.

Highest 30 Sec. Rate (July 6, 1984): \$400.

NETWORK BASE HOURLY RATE: \$400.

Total Households: © MSI Consumer Market Data as of 1/1/84 TV Homes: TV% and Circulation © 1984 Arbitron County coverage based on Arbitron study.

Net Weekly Circulation	State County	Total Households	TV Households	%
50% & Over	PENNSYLVANIA			
	Lancaster	132,300	127,700	97
	Lebanon	39,600	38,700	98



Net Weekly Circulation	State County	Total Households	TV Households	%
Between 25-49%	PENNSYLVANIA			
	Berks	119,500	117,400	98
	Dauphin	92,100	90,300	98
	Juniata	7,000	6,700	96
	York	120,000	117,700	98
Between 5-24%	PENNSYLVANIA			
	Adams	24,800	24,200	98
	Cumberland	67,600	66,400	98
	Franklin	42,500	41,100	97
	Fulton	4,900	4,700	96
	Mifflin	17,400	16,800	97
	Northumberland	38,700	37,600	97
	Perry	13,500	13,200	98
Schuylkill	61,300	60,000	98	
Snyder	11,600	11,100	96	
Station Totals		792,800	773,600	97
Net Weekly Circulation (1984)			289,500	
Average Daily Circulation (1984)			121,400	

TV - Radio - CATV - Newspaper

Robert W. Rounsaville & Associates

MEDIA BROKERS AND CONSULTANTS

ATLANTA, GA 30355 P.O. Box 11898 (404) 261-3000 /1-800-531-1500
ORLANDO, FL 32802 P.O. Box 2991 (305) 423-9426 /1-800-328-3500

Pennsylvania—Philadelphia

KYW-TV

Ch. 3

Network Service: NBC.

Licensee: A Group W Station, Westinghouse Broadcasting & Cable Inc.

Studio: Independence Mall East, Philadelphia, PA 19106.

Telephone: 215-238-4700.

Technical Facilities: Channel No. 3 (60-66 MHz). Authorized power: 95.5-kw visual, 9.55-kw aural. Antenna: 1000-ft. above av. terrain, 1116-ft. above ground, 1369-ft. above sea level.

Latitude 40° 02' 38"
Longitude 75° 14' 26"

Transmitter: Roxborough, PA.

AM Affiliate: KYW, 50-kw, 1060 kHz.

News Services: AP, UPI, Group W Newsfeed.

Satellite Earth Station: Transmit/receive, Scientific-Atlanta, 10-meter; Scientific-Atlanta receivers.

Ownership: Subsidiary of Westinghouse Electric Corp. For officers & other interests, see Group W in Group Ownership of TV Stations.

Began Operation: September 1941. Sold to Westinghouse Bcstg. by Philco Corp. in 1953 (*Television Digest*, Vol. 9:8, 22); then transferred to NBC in deal approved Dec. 21, 1955 (Vol. 11:2; 12:3). Transfer from NBC back to Westinghouse under order by FCC approved Feb. 17, 1965 (Vol. 5:7, 8, 25).

Represented (sales): Group W Television Sales.

Personnel:

PAUL YATES, vice president & general manager.
JIM THOMPSON, general sales manager.
PERRY SHELMAN, national sales manager.
SHARON WOLF, research director.
MICHAEL DiLAURO, audio/visual production manager.
CHARLES GINGOLD, program director.
JIM ZURATT, controller.
PAT McCARTHY, news director.
LYNDA BRAMBLE, public affairs director.
CHARLES THOMSON, editorial director.
CINDY FENNEMAN, executive producer.
BRIAN O'NEILL, creative services director.
ROBERT FIELDS, chief engineer.
IONA HARPER, human resources manager.
JOANNE CALABRIA, director of public relations.

Rates: Not available.

Total Households: © MSI Consumer Market Data as of 1/1/84 TV Homes: TV% and Circulation © 1984 Arbitron County coverage based on Arbitron study.

Net Weekly Circulation	State County	Total Households	TV Households	%
50% & Over	DELAWARE			
	Kent	35,700	35,400	99
	New Castle	144,700	144,000	100
	NEW JERSEY			
	Atlantic	75,300	73,800	98
	Burlington	124,200	123,000	99
	Camden	169,800	168,200	99
	Cape May	36,300	35,600	98
	Cumberland	46,000	45,400	99
	Gloucester	70,900	70,200	99
Mercer	108,300	106,600	98	
Salem	23,400	23,000	98	
Warren	31,200	30,700	98	
PENNSYLVANIA				
Berks	119,500	117,400	98	
Bucks	168,700	167,100	99	



KYW-TV BPCT-2214 Granted 3/20/57

© American Map Corp., 14244

Net Weekly Circulation	State County	Total Households	TV Households	%
50% & Over	Chester	113,700	112,000	99
	Delaware	193,500	191,900	99
	Lehigh	106,900	105,300	99
	Montgomery	234,100	231,500	99
	Northampton	83,500	82,100	98
	Philadelphia	602,200	591,100	98
Between 25-49%	MARYLAND			
	Cecil	21,000	20,900	100
	NEW JERSEY			
Hunterdon	31,100	30,600	98	
Ocean	149,200	147,700	99	
PENNSYLVANIA	Carbon	20,500	20,100	98
	Lancaster	132,300	127,700	97
	Monroe	28,600	28,100	98
	Schuylkill	61,300	60,000	98
	DELAWARE	Sussex	38,400	37,900
MARYLAND		Kent	6,300	6,200
	NEW JERSEY	Monmouth	181,000	179,000
Morris		138,500	137,400	99
Somerset		70,600	69,900	99
Sussex		42,400	41,700	98
PENNSYLVANIA	Columbia	22,700	22,200	98
	Lebanon	39,600	38,700	98
	Luzerne	128,400	126,500	99
Station Totals		3,599,800	3,548,900	98
Net Weekly Circulation (1984)			2,344,500	
Average Daily Circulation (1984)			1,328,400	

Pennsylvania—Philadelphia

WCAU-TV

Ch. 10

Network Service: CBS.

Licensee: CBS Inc., City Ave. & Monument Rd. 19131.

Studio: City Ave. & Monument Rd., Philadelphia, PA 19131.

Telephone: 215-581-5510.

Technical Facilities: Channel No. 10 (192-198 MHz). Authorized power: 191-kw visual, 19.1-kw aural. Antenna: 1160-ft. above av. terrain, 1139-ft. above ground, 1421-ft. above sea level.

Latitude 40° 02' 31"
Longitude 75° 14' 11"

Transmitter: Domino Lane & Fowler St., Roxborough, PA.

AM Affiliate: WCAU, 50-kw, 1210 kHz.

FM Affiliate: WCAU-FM, 8.9-kw, 98.1 MHz (No. 251), 1000-ft.

News Services: AP, UPI.

Satellite Earth Stations: Common Carrier & station-owned in operation; Scientific-Atlanta receivers.

Ownership: CBS Inc. See Group Ownership of TV Stations.

Began Operation: March 15, 1948. Sale to present owner by **Philadelphia Bulletin** interests approved July 23, 1958 by FCC (**Television Digest**, Vol. 13:51; 14:1, 18, 27, 30).

Represented (sales): CBS Television Stations National Sales.

Personnel:

STEVE COHEN, vice president & general manager.
PETER TEMPLE, station manager.
CAROL Q. NETTER, director of sales.
ALAN EISENSTEIN, general sales manager.
GORDON HUGHES, director of broadcasting.
MARGARET KLINE, director of planning & administration.
VINCE MANZE, director of communications.
JOHN H. BYRNE JR., director, operations & engineering.
PHILIP W. SALAS, manager, local-retail sales.
JOSEPH R. CALIM, manager, national sales.
MARY ANN MILLER, director of research.
OCTAVIA WILLIAMS, director of personnel.
JAY NEWMAN, news director.
JOHN O'CONNOR, editorial director.
JOANNE WILDER, director, community affairs.
GORDON W. WEST, manager, film & videotape services.

Rates: On request.

NETWORK BASE HOURLY RATE: \$4000.

Total Households: © MSI Consumer Market Data as of 1/1/84 TV Homes: TV% and Circulation © 1984 Arbitron County coverage based on Arbitron study.

Net Weekly Circulation	State County	Total Households	TV Households	%
50% & Over	DELAWARE			
	Kent	35,700	35,400	99
	New Castle	144,700	144,000	100
	NEW JERSEY			
	Atlantic	75,300	73,800	98
	Burlington	124,200	123,000	99
	Camden	169,800	168,200	99
	Cape May	36,300	35,600	98
	Cumberland	46,000	45,400	99
	Gloucester	70,900	70,200	99
	Mercer	108,300	106,600	98
	Salem	23,400	23,000	98
	Warren	31,200	30,700	98
	PENNSYLVANIA			
Berks	119,500	117,400	98	
Bucks	168,700	167,100	99	



WCAU-TV BPCT-4403 Granted 2/25/71

© American Map Corp., 14244

Net Weekly Circulation	State County	Total Households	TV Households	%
50% & Over	Chester	113,700	112,000	99
	Delaware	193,500	191,900	99
	Lehigh	106,900	105,300	99
	Monroe	28,600	28,100	98
	Montgomery	234,100	231,500	99
	Northampton	83,500	82,100	98
	Philadelphia	602,200	591,100	98
Schuylkill	61,300	60,000	98	
Between 25-49%	MARYLAND			
	Cecil	21,000	20,900	100
	NEW JERSEY			
Hunterdon	31,100	30,600	98	
Ocean	149,200	147,700	99	
Between 5-24%	PENNSYLVANIA			
	Carbon	20,500	20,100	98
	Lancaster	132,300	127,700	97
	DELAWARE			
Sussex	38,400	37,900	99	
MARYLAND				
Caroline	8,700	8,600	99	
Kent	6,300	6,200	98	
NEW JERSEY				
Middlesex	205,100	203,300	99	
Monmouth	181,000	179,000	99	
Somerset	70,600	69,900	99	
Sussex	42,400	41,700	98	
PENNSYLVANIA				
Columbia	22,700	22,200	98	
Dauphin	92,100	90,300	98	
Lebanon	39,600	38,700	98	
Station Totals		3,638,800	3,587,200	98
Net Weekly Circulation (1984)		2,341,700		
Average Daily Circulation (1984)		1,359,200		

Pennsylvania—Philadelphia

WPHL-TV

Ch. 17

Network Service: None, independent.

Licensee: WPHL-TV Inc., 5001 Wynnefield Ave., Philadelphia, PA 19131.

Studio: 5001 Wynnefield Ave., Philadelphia, PA 19131.

Telephone: 215-878-1700. TWX: 710-670-0476.

Technical Facilities: Channel No. 17 (488-494 MHz). Authorized power: 2340-kw max. & 1290-kw horizontal visual, 350-kw max. aural. Antenna: 1080-ft. above av. terrain, 1144-ft. above ground, 1364-ft. above sea level.

Latitude 40° 02' 30"
Longitude 75° 13' 24"

Transmitter: E. Domino Lane.

News Service: INN.

Satellite Earth Station: RCA, 4.5-meter; Scientific-Atlanta receivers.

Ownership: Providence Journal Bcstg. Corp., 100%. Jack C. Clifford, chmn.; Robert L. Wolf, pres.; William G. Chafee, secy-treas. Providence Journal owns WEAN & WJTB-FM, Providence, RI; Colony Communications Inc. multiple cable system operator.

Began Operation: July 17, 1960, but left air Aug. 1, 1962. Resumed operation Sept. 17, 1965. Assignment of license to U. S. Communications (AVC Corp.) approved by FCC Dec. 6, 1967. Sale to present owner by AVC Corp. approved by FCC Nov. 16, 1978 (Television Digest, Vol. 18:20).

Represented (sales): Pety Television.

Represented (legal): Dow, Lohnes & Albertson.

Represented (engineering): A. D. Ring & Associates.

Personnel:

EUGENE McCURDY, president & general manager.
GORDON FRENCH, director of sales.
JOHN RUZZI, general sales manager.
ZVI SHOUBIN, station manager/program director.
CLIVE BRASH, promotion manager.
JOEL LEVITT, production manager.
WALT BUNDY, chief engineer.

Highest One Hour Rate: \$16,000.

Highest 30 Sec. Rate (Sept. 3, 1984): \$4000.

Total Households: © MSI Consumer Market Data as of 1/1/84 TV Homes: TV% and Circulation © 1984 Arbitron County coverage based on Arbitron study.

Net Weekly Circulation	State County	Total Households	TV Households	%
50% & Over	NEW JERSEY			
	Atlantic	75,300	73,800	98
	Camden	169,800	168,200	99
	Cumberland	46,000	45,400	99
	Salem	23,400	23,000	98
	PENNSYLVANIA			
	Chester	113,700	112,000	99
	Delaware	193,500	191,900	99
	Montgomery	234,100	231,500	99
	Philadelphia	602,200	591,100	98
Between 25-49%	DELAWARE			
	Kent	35,700	35,400	99
	New Castle	144,700	144,000	100
	MARYLAND			
	Cecil	21,000	20,900	100
	NEW JERSEY			
	Burlington	124,200	123,000	99
	Cape May	36,300	35,600	98
	Gloucester	70,900	70,200	99
	Mercer	108,300	106,600	98
PENNSYLVANIA				
Berks	119,500	117,400	98	
Bucks	168,700	167,100	99	



WPHL-TV BPCT-5023 Granted 6/20/77

© American Map Corp., 14244

Net Weekly Circulation	State County	Total Households	TV Households	%
Between 25-49%	Carbon	20,500	20,100	98
	Dauphin	92,100	90,300	98
	Lancaster	132,300	127,700	97
	Lebanon	39,600	38,700	98
	Lehigh	106,900	105,300	99
	Northampton	83,500	82,100	98
	Northumberland	38,700	37,600	97
Schuylkill	61,300	60,000	98	
Between 5-24%	DELAWARE			
	Sussex	38,400	37,900	99
	MARYLAND			
Harford	50,900	50,600	99	
Kent	6,300	6,200	98	
NEW JERSEY	Hunterdon	31,100	30,600	98
	Middlesex	205,100	203,300	99
	Monmouth	181,000	179,000	99
	Morris	138,500	137,400	99
	Ocean	149,200	147,700	99
	Somerset	70,600	69,900	99
	Sussex	42,400	41,700	98
	Warren	31,200	30,700	98
	NEW YORK			
	Orange	90,400	88,700	98
	PENNSYLVANIA			
	Clinton	14,100	13,800	98
Columbia	22,700	22,200	98	
Cumberland	67,600	66,400	98	
Luzerne	128,400	126,500	99	
Lycoming	43,700	42,300	97	
Monroe	28,600	28,100	98	
Montour	5,800	5,600	97	
Pike	8,000	7,700	96	
Snyder	11,600	11,100	96	
Sullivan	2,200	2,100	95	
Union	10,600	10,100	95	
York	120,000	117,700	98	
Station Totals		4,360,600	4,296,200	98
Net Weekly Circulation (1984)				1,564,800
Average Daily Circulation (1984)				594,200

Pennsylvania—Philadelphia

WPVI-TV

Ch. 6

Network Service: ABC.

Licensee: Capital Cities Communications Inc., 4100 City Line Ave., Philadelphia 19131.

Studio: 4100 City Line Ave., Philadelphia, PA 19131.

Telephone: 215-878-9700. **TWX:** 710-670-9799.

Technical Facilities: Channel No. 6 (82-88 MHz). Authorized power: 74-kw visual, 14.8-kw aural. Antenna: 1094-ft. above av. terrain, 1111-ft. above ground, 1369-ft. above sea level.

Latitude 40° 02' 38"
Longitude 75° 14' 26"

Transmitter: Roxborough, PA.

News Services: AP, UPI, ABC, CNN.

Satellite Earth Station: Scientific-Atlanta, 7-meter; Scientific-Atlanta receivers.

Ownership: Capital Cities Communications Inc. For officers and other interests, see Group Ownership of Television Stations.

Began Operation: Sept. 13, 1947. Sale to present owner by Triangle Publications approved by FCC Feb. 24, 1971 (*Television Digest*, Vol. 10:8, 9; 11:9).

Represented (sales): Blair Television (U.S.); Metro Spot Television (Canada).

Represented (legal): Wilmer, Cutler & Pickering.

Personnel:

LAWRENCE J. POLLOCK, president & general manager.
ALAN NESBITT, vice president & news director.
RICHARD F. SPINNER, director of sales.
VICTOR A. BRANCH, local sales manager.
TODD WHEELER, national sales manager.
MICHAEL CASCIO, public affairs director.
IRWIN L. ROSS, chief engineer.
ROBERT APFEL, business manager.
ART MOORE, director of station promotion & advertising.
CHARLES R. BRADLEY, dir. of programming & operations.

Highest 30 Sec. Rate (Aug. 1, 1983): \$13,000.

NETWORK BASE HOURLY RATE: \$5100.

Total Households: © MSI Consumer Market Data as of 1/1/84 TV Homes: TV% and Circulation © 1984 Arbitron County coverage based on Arbitron study.

Net Weekly Circulation	State County	Total Households	TV Households	%
50% & Over	DELAWARE			
	Kent	35,700	35,400	99
	New Castle	144,700	144,000	100
NEW JERSEY	Atlantic	75,300	73,800	98
	Burlington	124,200	123,000	99
	Camden	169,800	168,200	99
	Cape May	36,300	35,600	98
	Cumberland	46,000	45,400	99
	Gloucester	70,900	70,200	99
	Mercer	108,300	106,600	98
	Salem	23,400	23,000	98
	Warren	31,200	30,700	98
	PENNSYLVANIA			
Berks	119,500	117,400	98	
Bucks	168,700	167,100	99	
Carbon	20,500	20,100	98	



Net Weekly Circulation	State County	Total Households	TV Households	%
50% & Over	Chester	113,700	112,000	99
	Delaware	193,500	191,900	99
	Lehigh	106,900	105,300	99
	Monroe	28,600	28,100	98
	Montgomery	234,100	231,500	99
	Northampton	83,500	82,100	98
	Philadelphia	602,200	591,100	98
	Schuylkill	61,300	60,000	98
Between 25-49%	MARYLAND			
	Cecil	21,000	20,900	100
	NEW JERSEY			
	Hunterdon	31,100	30,600	98
	Ocean	149,200	147,700	99
PENNSYLVANIA	Lancaster	132,300	127,700	97
	Northumberland	38,700	37,600	97
	Between 5-24%	DELAWARE		
Sussex		38,400	37,900	99
MARYLAND				
	Kent	6,300	6,200	98
NEW JERSEY	Monmouth	181,000	179,000	99
	Somerset	70,600	69,900	99
	Sussex	42,400	41,700	98
	PENNSYLVANIA			
	Dauphin	92,100	90,300	98
	Lebanon	39,600	38,700	98
Station Totals		3,441,000	3,390,700	98
Net Weekly Circulation (1984)			2,489,900	
Average Daily Circulation (1984)			1,701,900	

Pennsylvania-Philadelphia

WTAF-TV

Ch. 29

Network Service: None, independent.

Licensee: Taft Television & Radio Co. Inc., 330 Market St., Philadelphia, PA 19106.

Studio: 330 Market St., Philadelphia, PA 19106.

Telephone: 215-925-2929.

Technical Facilities: Channel No. 29 (560-566 MHz). Authorized power: 5000-kw max. & 3470-kw horizontal visual, 500-kw max. & 347-kw horizontal aural. Antenna: 1140-ft. above av. terrain, 1190-ft. above ground, 1415-ft. above sea level.

Latitude 40° 02' 26"
Longitude 75° 14' 20"

Transmitter: E. Domino Lane.

News Service: AP.

Satellite Earth Station: Harris; 8.8-meter.

Ownership: Taft Bcstg. Co. For officers & other interests, see Group Ownership of TV Stations.

Began Operation: May 16, 1965. Sale to present owner approved by FCC May 7, 1969 (Television Digest, Vol. 9:21).

Represented (sales): TeleRep Inc.

Represented (legal): Koteen & Naftalin.

Personnel:

RANDALL E. SMITH, general manager.
GREG MILLER, program manager.
KAREN CORBIN, promotion manager.
DAN NEUMANN, business manager.

Rates: Not available.

Total Households: © MSI Consumer Market Data as of 1/1/84 TV Homes: TV% and Circulation © 1984 Arbitron County coverage based on Arbitron study.

Net Weekly Circulation	State County	Total Households	TV Households	%
50% & Over	DELAWARE			
	Kent	35,700	35,400	99
	New Castle	144,700	144,000	100
	NEW JERSEY			
	Atlantic	75,300	73,800	98
	Burlington	124,200	123,000	99
	Camden	169,800	168,200	99
	Cumberland	46,000	45,400	99
	Gloucester	70,900	70,200	99
	Salem	23,400	23,000	98
	PENNSYLVANIA			
	Berks	119,500	117,400	98
	Bucks	168,700	167,100	99
	Carbon	20,500	20,100	98
Chester	113,700	112,000	99	
Delaware	193,500	191,900	99	
Lehigh	106,900	105,300	99	
Montgomery	234,100	231,500	99	
Philadelphia	602,200	591,100	98	
Between 25-49%	MARYLAND			
	Cecil	21,000	20,900	100
	NEW JERSEY			
	Cape May	36,300	35,600	98
	Mercer	108,300	106,600	98
	Ocean	149,200	147,700	99
	Somerset	70,600	69,900	99
	Sussex	42,400	41,700	98
	Warren	31,200	30,700	98
	PENNSYLVANIA			
	Columbia	22,700	22,200	98
	Cumberland	67,600	66,400	98



Net Weekly Circulation	State County	Total Households	TV Households	%
Between 25-49%	Dauphin	92,100	90,300	98
	Lackawanna	83,400	82,300	99
	Lancaster	132,300	127,700	97
	Lebanon	39,600	38,700	98
	Northampton	83,500	82,100	98
	Northumberland	38,700	37,600	97
	Schuylkill	61,300	60,000	98
	Snyder	11,600	11,100	96
	Union	10,600	10,100	95
	Between 5-24%	DELAWARE		
Sussex		38,400	37,900	99
MARYLAND				
Caroline		8,700	8,600	99
Harford		50,900	50,600	99
Kent		6,300	6,200	98
NEW JERSEY				
Essex		295,100	290,700	99
Hunterdon		31,100	30,600	98
Middlesex		205,100	203,300	99
Monmouth	181,000	179,000	99	
Morris	138,500	137,400	99	
Union	178,600	177,000	99	
NEW YORK				
Orange	90,400	88,700	98	
PENNSYLVANIA				
Luzerne	128,400	126,500	99	
Lycoming	43,700	42,300	97	
Monroe	28,600	28,100	98	
Montour	5,800	5,600	97	
Perry	13,500	13,200	98	
Wyoming	9,700	9,500	98	
York	120,000	117,700	98	
Station Totals		4,925,300	4,853,900	98
Net Weekly Circulation (1984)				2,035,100
Average Daily Circulation (1984)				852,000

Pennsylvania—Philadelphia

WWSG-TV

Ch. 57

Network Service: None, independent.

Licensee: RBC Communications, 3600 Conshohocken Ave., Philadelphia, PA 19131.

Studio: 300 Domino Lane, Philadelphia, PA 19128.

Telephone: 215-483-4550.

Technical Facilities: Channel No. 57 (728-734 MHz). Authorized power: 891-kw max. & 708-kw horizontal visual, 141-kw horizontal aural. Antenna: 1160-ft. above av. terrain, 1179-ft. above ground, 1421-ft. above sea level.

Latitude 40° 02' 21"
Longitude 75° 14' 13"

Transmitter: Umbria & Paoli Ave., Roxborough.

Satellite Earth Stations: Microdyne, 7-meter; Prodelin, 4.5-meter.

Ownership: Leon S. Gross, chmn., 54%; William S. Gross, pres., 42%; Ladina Erech, 4%. Same principals own Micro TV Inc., MDS licensee in Philadelphia.

Began Operation: June 15, 1981.

Represented (legal): Schwartz, Woods & Miller.

Personnel:

ALBERT TEDESCO, general manager.

HARRY JENNY, chief engineer.

Rates: Not available.

Arbitron Data: Not available.



We can bring you communication news at the touch of a button!

TELEVISION DIGEST INC. now offers you the timeliness and ease of electronic delivery. Industry news and information are now instantly accessible with obvious benefits to you.

-  **COMMUNICATIONS DAILY** — Daily newsletter covering all aspects of electronic communications including telephone and data communications, cable TV, teleconferencing, electronic publishing and emerging technologies.
-  **TELEVISION DIGEST with CONSUMER ELECTRONICS** — Weekly newsletter presenting the most up-to-the-minute news, trends and developments in the television, cable, broadcasting and consumer electronics fields.
-  **VIDEO WEEK** — Weekly newsletter reporting the latest news on program sales and distribution for videocassettes, discs, pay TV and allied media.
-  **SATELLITE WEEK** — Weekly newsletter covering the latest developments in satellite broadcasting, telecommunications, earth observation and space industrialization.
-  **PUBLIC BROADCASTING REPORT** — Bi-weekly newsletter that supplies impartial, analytical news and information on public broadcasting, including funding, technical and regulatory news.

For more information, call or write:



Television Digest, Inc.
1836 Jefferson Place, NW
Washington, DC 20036
202—872-9200

Pennsylvania—Pittsburgh

KDKA-TV

Ch. 2

KDKA-TV 2 W GROUP



WESTINGHOUSE BROADCASTING & CABLE, INC.

Network Service: CBS.

Licensee: Westinghouse Bcstg. & Cable Inc., One Gateway Center, Pittsburgh, PA 15222.

Studio: One Gateway Center, Pittsburgh, PA 15222.

Telephone: 412-392-2200. **TWX:** 412-642-3113.

Technical Facilities: Channel No. 2 (54-60 MHz). Authorized power: 100-kw visual, 10-kw aural. Antenna: 990-ft. above av. terrain, 683-ft. above ground, 2049-ft. above sea level.

Latitude 40° 29' 38.22"
Longitude 80° 01' 09.40"

Transmitter: 4101 Grizella St.

AM Affiliate: KDKA, 50-kw, 1020 kHz.

News Services: AP, UPI, Group W Newsfeed, CBS.

Satellite Earth Stations: Transmit/receive; Scientific-Atlanta, 10-meter; Scientific-Atlanta receivers.

Ownership: Subsidiary of Westinghouse Electric Corp. For other interests, see Group W in Group Ownership of TV Stations.

Began Operation: Jan. 11, 1949 as WDTV. Sale to present owners by DuMont Laboratories approved by FCC Jan. 5, 1955 (**Television Digest**, Vol. 10:49; 11:2).

Represented (sales): Group W Television Sales.

Represented (legal): Wilkes, Artis, Hedrick & Lane.

Personnel:

- CAROLYN WEAN, vice president & general manager.
- JOSEPH BERWANGER, vice president, sales & marketing.
- SHERRI SIEVING, sales manager.
- HAL WHACK, national sales manager.
- DEBRA ZEYEN, program manager.
- BARBARA KLAUSCHER, creative services director.
- CAROLYN S. McCLAIR, public relations director.
- JIM HEFNER, news director.
- HOWARD MURPHY, controller.
- JOHN J. CVETIC, engineering manager.
- ROY HOOVER, chief engineer.

Highest 30 Sec. Rate (July 31, 1984): \$15,000.

NETWORK BASE HOURLY RATE: \$2800.

Total Households: © MSI Consumer Market Data as of 1/1/84 TV Homes: TV% and Circulation © 1984 Arbitron County coverage based on Arbitron study.



Net Weekly Circulation	State County	Total Households	TV Households	%
50% & Over	MARYLAND			
	Garrett	9,600	9,400	98
	OHIO			
	Belmont	31,400	30,900	98
	Columbiana	41,300	40,700	99
	Jefferson	32,900	32,500	99
	PENNSYLVANIA			
	Allegheny	543,800	536,300	99
	Armstrong	29,200	28,700	98
	Beaver	73,500	72,600	99
	Butler	53,400	52,700	99
	Cambria	65,000	64,100	99
	Clarion	15,000	14,700	98
	Elk	13,400	13,100	98
	Fayette	58,400	57,000	98
	Forest	1,900	1,900	100
	Greene	14,900	14,500	97

(Continued on page 817)

Station Totals	1,931,100	1,901,400	98
Net Weekly Circulation (1984)			1,365,100
Average Daily Circulation (1984)			896,700

TV - Radio - CATV - Newspaper

Robert W. Rounsaville & Associates

MEDIA BROKERS AND CONSULTANTS

ATLANTA, GA 30355 P.O. Box 11898 (404) 261-3000 /1-800-531-1500
ORLANDO, FL 32802 P.O. Box 2991 (305) 423-9426 /1-800-328-3500

Pennsylvania—Greensburg-Pittsburgh

WPCB-TV

Ch. 40

Network Service: None, independent.

Licensee: Western Pennsylvania Christian Broadcasting Co.

Studio: Rte. 48, Signal Hill Dr., Wall, PA 15148.

Mailing Address: Channel 40, Wall, PA 15148.

Telephone: 412-824-3930.

Technical Facilities: Channel No. 40 (626-632 MHz). Authorized power: 1170-kw max. & 490-kw horizontal visual, 49-kw horizontal aural. Antenna: 980-ft. above av. terrain, 839-ft. above ground, 2049-ft. above sea level.

Latitude 40° 23' 30.0"
Longitude 79° 46' 51.1"

Transmitter: Signal Hill Dr., Wall, PA.

Satellite Earth Station: Scientific-Atlanta, 5-meter; Scientific-Atlanta receivers.

Ownership: Non-stock, non-profit corp. Rev. R. Russell Bixler, pres.; David Kelton, Oleen Eagle, Ernest Frederick, dirs. Holds CP for Ch. 47, Altoona, PA.

Began Operation: April 15, 1979.

Represented (legal): Gammon & Grange.

Represented (engineering): Dean Sargent.

Personnel:

- DAVID KELTON, executive vice president.
- OLEEN EAGLE, vice president & general manager.
- DAVID SKEBA, station manager.
- JERRY FOREMAN, director of engineering.

Highest One Hour Rate (May 21, 1982): \$425.

Highest 30 Sec. Rate (June 1, 1984): \$80.

Total Households: © MSI Consumer Market Data as of 1/1/84 TV Homes: TV% and Circulation © 1984 Arbitron County coverage based on Arbitron study.

Net Weekly Circulation	State County	Total Households	TV Households	%
PENNSYLVANIA				
Between 5-24%	Beaver	73,500	72,600	99
	Fayette	58,400	57,000	98
	Greene	14,900	14,500	97
	Indiana	32,000	31,300	98
	Westmoreland	144,900	143,100	99
Station Totals		323,700	318,500	98
Net Weekly Circulation (1984)			55,300	
Average Daily Circulation (1984)			20,600	



TELL THEM YOU FOUND IT IN THE FACTBOOK!

Find a product you're interested in? Calling a company listed in the Factbook for details on their services?

Let them know you found them in the **TELEVISION & CABLE FACTBOOK**, the industry's most authoritative reference for cable, broadcast television and related services since 1945.

Pennsylvania—Pittsburgh

WPGH-TV

Ch. 53

Network Service: None, independent.

Licensee: Meredith Corp., 1716 Locust St., Des Moines, IA 50336.

Studio: 750 Ivory Ave., Pittsburgh, PA 15214.

Telephone: 412-931-8600.

Technical Facilities: Channel No. 53 (704-710 MHz). Authorized power: 2340-kw max. & 1280-kw horizontal visual, 234-kw max. & 128-kw horizontal aural. Antenna: 1010-ft. above av. terrain, 736-ft. above ground, 2049-ft. above sea level.

Latitude 40° 29' 43"
Longitude 80° 00' 18"

Transmitter: 750 Ivory Ave.

News Service: UPI.

Satellite Earth Station: Microdyne, 4.7-meter; Microdyne receivers.

Ownership: Meredith Corp. For other interests, see Group Ownership of TV Stations.

Began Operation: July 14, 1953 as WKJF-TV, left air July 2, 1954. Resumed operation under new ownership Feb. 1, 1969; left air Aug. 16, 1971. Transfer to Henry Posner Jr. from Receiver in Bankruptcy approved Dec. 12, 1973. Returned to air Jan. 14, 1974. Sale to present owner by Henry Posner Jr. approved by FCC Sept. 8, 1978 (*Television Digest*, Vol. 18:17, 38).

Represented (sales): MMT Sales Inc.

Represented (legal): Haley, Bader & Potts.

Represented (engineering): A. D. Ring & Associates.

Personnel:

WILLARD A. SALTZGIVER, vice president & general manager.

KATHY SAUNDERS, general sales manager.

NANCY PALMER, program manager.

MARK ALBRIGHT, director of engineering.

Highest 30 Sec. Rate (July 1984): \$1500.

Total Households: © MSI Consumer Market Data as of 1/1/84 TV Homes: TV% and Circulation © 1984 Arbitron County coverage based on Arbitron study.

Net Weekly Circulation	State County	Total Households	TV Households	%
50% & Over	OHIO			
	Belmont	31,400	30,900	98
	Jefferson	32,900	32,500	99
	PENNSYLVANIA			
	Allegheny	543,800	536,300	99
	Beaver	73,500	72,600	99
	Butler	53,400	52,700	99
	Cambria	65,000	64,100	99
	Fayette	58,400	57,000	98
	Washington	79,400	78,200	98
	Westmoreland	144,900	143,100	99
	WEST VIRGINIA			
	Brooke	10,800	10,800	100
	Hancock	14,800	14,800	100
	Marion	25,200	24,900	99
	Marshall	15,100	15,000	99
	Ohio	23,100	23,000	100
Between 25-49%	OHIO			
	Columbiana	41,300	40,700	99
	Harrison	6,600	6,500	98
	Monroe	6,500	6,300	97
	PENNSYLVANIA			
	Armstrong	29,200	28,700	98
	Clarion	15,000	14,700	98



WPGH-TV BPCT-4733 Granted 7/19/74

© American Map Corp., 14244

Net Weekly Circulation	State County	Total Households	TV Households	%
Between 25-49%	Elk	13,400	13,100	98
	Greene	14,900	14,500	97
	Indiana	32,000	31,300	98
	Jefferson	18,300	17,900	98
	Lawrence	38,500	37,800	98
	Somerset	29,800	29,100	98
	Venango	23,500	22,800	97
	WEST VIRGINIA			
	Barbour	6,200	6,100	98
	Harrison	29,200	29,000	99
	Monongalia	29,000	28,500	98
	Preston	11,100	10,900	98
	Taylor	6,100	6,000	98
	Tyler	4,200	4,100	98
	Wetzel	7,900	7,800	99
Between 5-24%	MARYLAND			
	Garrett	9,600	9,400	98
	OHIO			
	Carroll	9,000	8,900	99
	Mahoning	103,800	102,700	99
	Noble	4,300	4,100	95
	Trumbull	88,000	87,000	99
	PENNSYLVANIA			
	Blair	50,200	49,300	98
	Clearfield	30,500	29,900	98
	Forest	1,900	1,900	100
	Mercer	46,300	45,500	98
	WEST VIRGINIA			
	Randolph	10,500	10,300	98
Station Totals		1,888,500	1,860,700	98
Net Weekly Circulation (1984)			843,900	
Average Daily Circulation (1984)			394,100	

Pennsylvania—Pittsburgh

WPTT-TV

Ch. 22

Network Service: None, independent.

Licensee: Commercial Radio Institute Inc. (CRI), 3500 Parkdale Ave., Baltimore, MD 21211.

Studio: 500 Seco Rd., Box 2809, Pittsburgh, PA 15230.

Telephone: 412-856-9010. **Fax:** 412-837-2248. **TWX:** 710-797-3664.

Technical Facilities: Channel No. 22 (518-524 MHz). Authorized power: 5000-kw max. & 1950-kw horizontal visual, 500-kw max. & 195-kw horizontal aural. Antenna: 920-ft. above av. terrain, 829-ft. above ground, 2049-ft. above sea level.

Latitude 40° 26' 22.5"
Longitude 79° 43' 10.5"

Transmitter: Hawkeye Dr. Extended.

News Service: UPI.

Satellite Earth Stations: AFC, 10-meter; Microdyne & Automation Techniques Inc. receivers.

Ownership: Julian S. Smith, pres., 28.5%; Frederick M. Himes Jr., v.p.-secy.-treas., 23.6%; Robert L. Simmons, 10%; others, none with more than 5%. Principals have interest in WBFF(TV), Baltimore, MD & WTTE(TV), Columbus, OH.

Began Operation: Sept. 29, 1978.

Represented (sales): Seltel Inc.

Represented (legal): Fisher, Wayland, Cooper & Leader.

Represented (engineering): Carl T. Jones & Associates.

Personnel:

JULIAN S. SMITH, president.
FREDERICK M. HIMES, executive vice president.
DAVID SMITH, general manager.
ROBERT SIMMONS, vice president, sales.
CHUCK HOBBS, sales manager.
WILLIAM WALTERS, national sales manager.
EDDIE EDWARDS, operations manager.
RAYMOND LAU, production manager.
PAM RHODES, promotion manager.
MIKE SIMON, chief engineer.

Highest 30 Sec. Rate (July 9, 1984): \$300.

Total Households: © MSI Consumer Market Data as of 1/1/84 TV Homes: TV% and Circulation © 1984 Arbitron County coverage based on Arbitron study.

Net Weekly Circulation	State County	Total Households	TV Households	%
PENNSYLVANIA				
Between 25-49%	Allegheny	543,800	536,300	99
	Armstrong	29,200	28,700	98
	Beaver	73,500	72,600	99
	Butler	53,400	52,700	99
	Clarion	15,000	14,700	98
	Fayette	58,400	57,000	98
	Greene	14,900	14,500	97
	Washington	79,400	78,200	98
Westmoreland	144,900	143,100	99	
WEST VIRGINIA				
	Hancock	14,800	14,800	100



Net Weekly Circulation	State County	Total Households	TV Households	%
Between 25-49%	Ohio Taylor	23,100	23,000	100
		6,100	6,000	98
Between 5-24%	OHIO			
	Belmont	31,400	30,900	98
	Columbiana	41,300	40,700	99
	Harrison	6,600	6,500	98
	Jefferson	32,900	32,500	99
Monroe	6,500	6,300	97	
PENNSYLVANIA				
	Elk	13,400	13,100	98
	Forest	1,900	1,900	100
	Indiana	32,000	31,300	98
	Jefferson	18,300	17,900	98
	Lawrence	38,500	37,800	98
	Somerset	29,800	29,100	98
	Venango	23,500	22,800	97
WEST VIRGINIA				
	Brooke	10,800	10,800	100
	Marion	25,200	24,900	99
	Marshall	15,100	15,000	99
	Monongalia	29,000	28,500	98
	Preston	11,100	10,900	98
	Randolph	10,500	10,300	98
Station Totals		1,434,300	1,412,800	98
Net Weekly Circulation (1984)			476,800	
Average Daily Circulation (1984)			183,800	

Pennsylvania—Pittsburgh

WPXI

Ch. 11

Network Service: NBC.

Licensee: WPXI Corp., 11 Television Hill, Box 1100, Pittsburgh, PA 15230.

Studio: 11 Television Hill.

Mailing Address: Box 1100, Pittsburgh, PA 15230.

Telephone: 412-237-1100.

TWX: 710-664-2099.

Technical Facilities: Channel No. 11 (198-204 MHz). Authorized power: 316-kw visual, 31.6-kw aural. Antenna: 990-ft. above av. terrain, 848-ft. above ground, 2048-ft. above sea level.

Latitude 40° 27' 47"
Longitude 80° 00' 17"

Transmitter: 11 Television Hill.

News Services: AP, CNN Headline News, Mediawire, National Weather Wire, NBC, Nexis, UPI.

Satellite Earth Station: Scientific-Atlanta, 7-meter; Scientific-Atlanta receivers.

Ownership: Cox Broadcasting Corp. For other interests, see Group Ownership of TV Stations.

Began Operation: Sept. 1, 1957. Sale to present owner by co-owners **Pittsburgh Post-Gazette & Sun Telegraph** and H. Kenneth Brennen & family approved Nov. 20, 1964 by FCC (**Television Digest**, Vol. 4:36, 47).

Represented (sales): TeleRep Inc.

Represented (legal): Reed, Shaw & McClay.

Personnel:

- JOHN HOWELL, vice president & general manager.
- BRUNO GRAZIANO, general sales manager.
- LOUIS SUPOWITZ, local sales manager.
- CYNTHIA DURLER, personnel director.
- BRONWYN HARRIS, research director.
- BUD MOORE, controller.
- MAUREEN DURKIN, promotion director.
- BY WILLIAMS, news director.
- GLENN ROMSOS, v.p. & engineering director.

Highest 30 Sec. Rate (Sept. 1982): \$3000.

NETWORK BASE HOURLY RATE: \$2280.

Total Households: © MSI Consumer Market Data as of 1/1/84 TV Homes: TV% and Circulation © 1984 Arbitron County coverage based on Arbitron study.

Net Weekly Circulation	State County	Total Households	TV Households	%
50% & Over	OHIO			
	Belmont	31,400	30,900	98
	Jefferson	32,900	32,500	99
	PENNSYLVANIA			
	Allegheny	543,800	536,300	99
	Armstrong	29,200	28,700	98
	Beaver	73,500	72,600	99
	Butler	53,400	52,700	99
	Fayette	58,400	57,000	98
	Greene	14,900	14,500	97
	Lawrence	38,500	37,800	98
	Venango	23,500	22,800	97
	Washington	79,400	78,200	98
	Westmoreland	144,900	143,100	99
	WEST VIRGINIA			
	Brooke	10,800	10,800	100
	Hancock	14,800	14,800	100
	Marshall	15,100	15,000	99
	Monongalia	29,000	28,500	98
	Ohio	23,100	23,000	100



Net Weekly Circulation	State County	Total Households	TV Households	%
Between 25-49%	MARYLAND			
	Garrett	9,600	9,400	98
	OHIO			
	Columbiana	41,300	40,700	99
	Harrison	6,600	6,500	98
	PENNSYLVANIA			
	Clarion	15,000	14,700	98
	Clearfield	30,500	29,900	98
	Indiana	32,000	31,300	98
	Jefferson	18,300	17,900	98
	Mercer	46,300	45,500	98
	Somerset	29,800	29,100	98
	WEST VIRGINIA			
	Barbour	6,200	6,100	98
	Harrison	29,200	29,000	99
	Marion	25,200	24,900	99
	Preston	11,100	10,900	98
	Taylor	6,100	6,000	98
	Tucker	3,400	3,300	97
	Tyler	4,200	4,100	98
	Wetzel	7,900	7,800	99
Between 5-24%	OHIO			
	Carroll	9,000	8,900	99
	Monroe	6,500	6,300	97
	PENNSYLVANIA			
	Bedford	17,000	16,500	97
	Blair	50,200	49,300	98
	Cambria	65,000	64,100	99
	Elk	13,400	13,100	98
	Forest	1,900	1,900	100
	Mc Kean	18,400	17,900	97
	WEST VIRGINIA			
	Mineral	10,000	9,800	98
	Randolph	10,500	10,300	98
Station Totals		1,741,200	1,714,400	98
Net Weekly Circulation (1984)			1,150,200	
Average Daily Circulation (1984)			635,600	

Pennsylvania—Pittsburgh

WTAE-TV

Ch. 4

Network Service: ABC.

Licensee: The Hearst Corp., WTAE Division, 400 Ardmore Blvd., Pittsburgh 15230.

Studio: 400 Ardmore Blvd., Pittsburgh, PA 15230.

Telephone: 412-242-4300. **TWX:** 710-664-4266.

Technical Facilities: Channel No. 4 (66-72 MHz). Authorized power: 100-kw visual, 20-kw aural. Antenna: 965-ft. above av. terrain, 1062-ft. above ground, 2049-ft. above sea level.

Latitude 40° 16' 49"
Longitude 79° 48' 11"

Transmitter: Elizabeth Township, PA.

AM Affiliate: WTAE, 5-kw, 1250 kHz.

FM Affiliate: WHTX, 50-kw, 96.1 MHz (No. 241), 500-ft.

News Services: AP, UPI.

Satellite Earth Station: Scientific-Atlanta, 7-meter; Scientific-Atlanta receivers.

Ownership: The Hearst Corp., 100%. For other interests, see Group Ownership & Newspaper Ownership of TV Stations.

Began Operation: Sept. 14, 1958. Hearst acquired 100% control after its purchase of 50% from Earl F. Reed and Irwin D. Wolf, as trustees for a stockholders group. Purchase approved by FCC Aug. 1, 1962 (*Television Digest*, Vol. 2:29, 32).

Represented (sales): Katz Television.

Represented (legal): Dempsey & Koplovitz.

Personnel:

FRED I. YOUNG, vice president & general manager.
RICHARD WOLK, vice president, sales.
ANTHONY J. VINCIQUERRA, general sales manager.
BILL DADDIO, local sales manager.
MARK MAYO, resident controller.
DAVID CRANTZ, dir., public relations & special projects.
KERRY G. RICHARDS, director of creative services.
JEROME J. KALKE, director of engineering.
JUDY GIRARD, program director.
JOSEPH ROVITTO, news director.
B. J. LEBER, promotion manager.

Highest 30 Sec. Rate (July 1983): \$3500.

NETWORK BASE HOURLY RATE: \$3000.

Total Households: © MSI Consumer Market Data as of 1/1/84 TV Homes: TV% and Circulation © 1984 Arbitron County coverage based on Arbitron study.

Net Weekly Circulation	State County	Total Households	TV Households	%
50% & Over	MARYLAND			
	Garrett	9,600	9,400	98
	OHIO			
	Belmont	31,400	30,900	98
	Jefferson	32,900	32,500	99
	PENNSYLVANIA			
	Allegheny	543,800	536,300	99
	Armstrong	29,200	28,700	98
	Beaver	73,500	72,600	99
	Blair	50,200	49,300	98
	Butler	53,400	52,700	99
	Cambria	65,000	64,100	99
	Clarion	15,000	14,700	98
	Clearfield	30,500	29,900	98
	Elk	13,400	13,100	98
	Fayette	58,400	57,000	98
	Forest	1,900	1,900	100
Greene	14,900	14,500	97	
Indiana	32,000	31,300	98	
Jefferson	18,300	17,900	98	
Lawrence	38,500	37,800	98	



Net Weekly Circulation	State County	Total Households	TV Households	%
50% & Over	Somerset	29,800	29,100	98
	Venango	23,500	22,800	97
	Washington	79,400	78,200	98
	Westmoreland	144,900	143,100	99
	WEST VIRGINIA			
	Barbour	6,200	6,100	98
	Brooke	10,800	10,800	100
	Hancock	14,800	14,800	100
	Harrison	29,200	29,000	99
	Marion	25,200	24,900	99
	Marshall	15,100	15,000	99
	Monongalia	29,000	28,500	98
	Ohio	23,100	23,000	100
	Preston	11,100	10,900	98
	Randolph	10,500	10,300	98
	Taylor	6,100	6,000	98
	Tucker	3,400	3,300	97
	Wetzel	7,900	7,800	99
Between 25-49%	OHIO			
	Columbiana	41,300	40,700	99
	Harrison	6,600	6,500	98
	Monroe	6,500	6,300	97
	PENNSYLVANIA			
	Bedford	17,000	16,500	97
	WEST VIRGINIA			
	Grant	3,800	3,700	97
	Lewis	6,900	6,800	99
	Tyler	4,200	4,100	98
	Upshur	8,800	8,600	98
Between 5-24%	OHIO			
	Carroll	9,000	8,900	99
	PENNSYLVANIA			
	Centre	38,600	37,500	97
	Mercer	46,300	45,500	98
	WEST VIRGINIA			
	Doddridge	2,700	2,600	96
	Mineral	10,000	9,800	98
Station Totals		1,783,600	1,755,700	98
Net Weekly Circulation (1984)			1,416,600	
Average Daily Circulation (1984)			921,600	

Pennsylvania—Reading

WTVE

Ch. 51

Network Service: None, independent.

Licensee: Reading Broadcasting Inc., Box 3248, Reading, PA 19604.

Studio: 1729 North 11th St., Box 3248, Reading, PA 19604.

Telephone: 215-921-9181.

Technical Facilities: Channel No. 51 (692-698 MHz). Authorized power: 1450-kw max. & 1100-kw horizontal visual, 145-kw max. & 110-kw horizontal aural. Antenna: 750-ft. above av. terrain, 148-ft. above ground, 1248-ft. above sea level.

Latitude	40°	21'	15"
Longitude	75°	53'	56"

Transmitter: Mt. Penn, 1.9-mi. NE of center of Reading.

News Service: INN.

Satellite Earth Stations: Microdyne, 7-meter; Andrew, 5-meter; Microdyne & Andrew receivers.

Ownership: Henry N. Aurandt, pres. & Helen K. Aurandt, 36% jointly; Robert A. Denby, v.p., 10%; Irvin Cohen, 8%; Jack A. Linton, secy. & Nancy A. Linton, 2% jointly; 14 others, none with as much as 5%.

Began Operation: May 4, 1980.

Represented (legal): Dow, Lohnes & Albertson.

Represented (engineering): Smith & Powstenko.

Personnel:

JEFFREY D. MILLER, general manager.
 DAVID SWARTZ, chief engineer & operations manager.
 JOHN KRAWLZIK, production manager.

Highest 30 Sec. Rate (July 31, 1984): \$60.

Arbitron Data: Not available.



State Public/Educational Stations are listed in a Directory following Commercial Stations

THE TED HEPBURN COMPANY

Media Brokerage Specialist CATV, TV and Radio

Ted Hepburn, President Todd Hepburn, Vice-President
 P.O. Box 42401, Cincinnati, Ohio 45242 (513) 791-8730

Pennsylvania—Red Lion-Lancaster & York

WGCB-TV

Ch. 49

Network Service: None, independent.

Licensee: Red Lion Television Inc., Box 88, Red Lion, PA 17356.

Studio: Windsor Rd., Red Lion. **Telephone:** 717-246-1681.

Mailing Address: Box 88, Red Lion, PA 17356.

Technical Facilities: Channel No. 49 (680-686 MHz). Authorized power: 550-kw visual, 110-kw aural. Antenna: 580-ft. above av. terrain, 374-ft. above ground, 1234-ft. above sea level.

Latitude 39° 54' 18"
Longitude 76° 35' 00"

Transmitter: State Rte. 66141, 1.75-mi. E of Red Lion.

News Service: AP.

Satellite Earth Stations: 3 in operation, Gardiner, 5-meter; Scientific-Atlanta, 11.6-meter; Microdyne receivers.

Ownership: John H. Norris, 77.5%; Dorothy C. Norris, 22.5%. Red Lion Bcstg. is licensee of WGCB-AM-FM & owns World International Bcstrs. Inc., licensee of WINB (short wave), Red Lion.

Began Operation: April 28, 1979.

Represented (sales): Unirep.

Represented (legal): Benedict P. Cottone.

Represented (engineering): Fred W. Wise.

Personnel:

JOHN NORRIS, president & general manager.

Highest One Hour Rate: \$302.

Highest 30 Sec. Rate: \$77.

Total Households: © MSI Consumer Market Data as of 1/1/84 TV Homes: TV% and Circulation © 1984 Arbitron County coverage based on Arbitron study.

Net Weekly Circulation	State County	Total Households	TV Households	%
PENNSYLVANIA				
Between 5-24%	Adams	24,800	24,200	98
	Dauphin	92,100	90,300	98
	Juniata	7,000	6,700	96
	Lancaster	132,300	127,700	97
	Lebanon	39,600	38,700	98
	Perry	13,500	13,200	98
	York	120,000	117,700	98
Station Totals		429,300	418,500	97
Net Weekly Circulation (1984)			58,600	
Average Daily Circulation (1984)			21,300	



COMMUNICATIONS DAILY

THE ONLY DAILY NEWS SERVICE
FOR THE
TELECOMMUNICATIONS INDUSTRY

Call collect for more information—
202-872-9200

Published by Television Digest, Inc.

Pennsylvania—Scranton & Wilkes-Barre

WDAU-TV

Ch. 22

Network Service: CBS.

Licensee: Scranton Broadcasters Inc.

Studio: 415 Lackawanna Ave., Scranton 18503.

Telephone: 717-961-2222. **TWX:** 510-671-4607.

Technical Facilities: Channel No. 22 (518-524 MHz). Authorized power: 3006-kw max. & 750-kw horizontal visual, 550-kw max. & 137-kw horizontal aural. Antenna: Electrically tilted, 1560-ft. above av. terrain, 618-ft. above ground, 2744-ft. above sea level.

Latitude 41° 25' 36"
Longitude 75° 44' 52"

Transmitter: Bald Mtn., Ransom Twp.

News Services: AP, CBS.

Ownership: SB Television Inc. SBTVI ownership: Southeastern Capital Corp., 100%. C. Edward Hansell, chmn.; J. Ray Efrid, vice chmn.; Terence M. Considine, pres.; Richard L. Cravey, sr. v.p.; Michael R. Barker, v.p.; Robert L. Marchman III, secy.

Began Operation: June 7, 1953. In 1959 Scranton Broadcasters reacquired control by purchasing stock held by WCAU Inc. (Philadelphia Evening Bulletin), which had held 75% control of station since 1956 (Television Digest, Vol. 12:31, 42; 15:16, 22). Sale to present owner approved by FCC May 9, 1984.

Represented (sales): Blair Television.

Represented (legal): Dow, Lohnes & Albertson.

Represented (engineering): Cohen & Dippell.

Personnel:

GENE BOHI, general manager.
DOUG HOLCOMB, promotion director.
GENE MALONE, general sales manager.
TOM POWELL, news director.

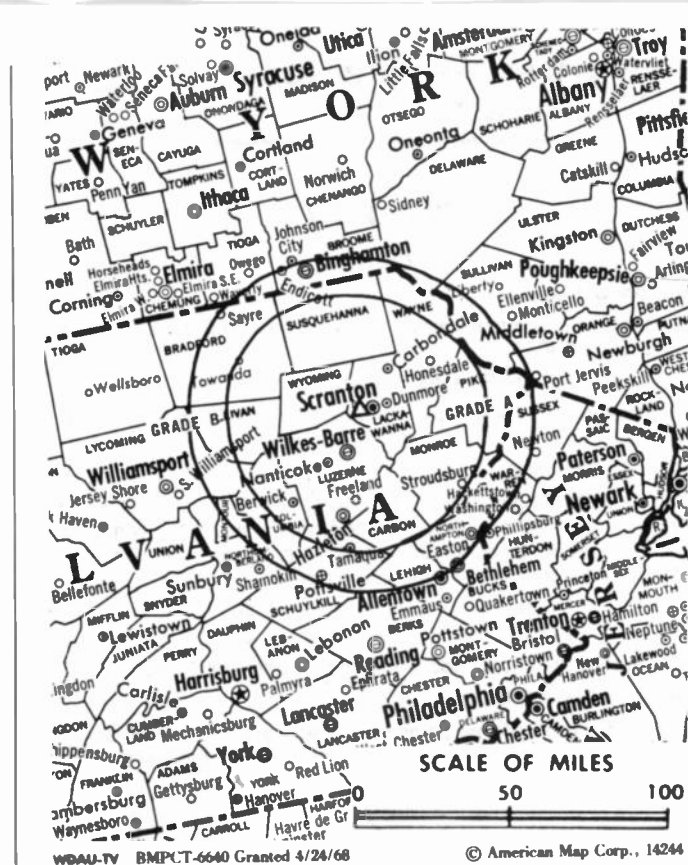
Highest One Hour Rate (Sept. 1, 1984) \$4200.

Highest 30 Sec. Rate (Sept. 1, 1983): \$1250.

NETWORK BASE HOURLY RATE: \$825.

Total Households: © MSI Consumer Market Data as of 1/1/84 TV Homes: TV% and Circulation © 1984 Arbitron County coverage based on Arbitron study.

Net Weekly Circulation	State County	Total Households	TV Households	%
50% & Over	PENNSYLVANIA			
	Bradford	22,700	22,200	98
	Carbon	20,500	20,100	98
	Columbia	22,700	22,200	98
	Lackawanna	83,400	82,300	99
	Luzerne	128,400	126,500	99
	Lycoming	43,700	42,300	97
Montour	5,800	5,600	97	



Net Weekly Circulation	State County	Total Households	TV Households	%
50% & Over	Northumberland	38,700	37,600	97
	Susquehanna	13,600	13,300	98
	Union	10,600	10,100	95
	Wayne	13,600	13,100	96
	Wyoming	9,700	9,500	98
PENNSYLVANIA				
Between 25-49%	Monroe	28,600	28,100	98
	Schuylkill	61,300	60,000	98
	Snyder	11,600	11,100	96
	Sullivan	2,200	2,100	95
NEW YORK				
Between 5-24%	Delaware	16,800	16,200	96
	Sullivan	25,300	24,500	97
	Tioga	17,800	17,500	98
	Tompkins	31,800	30,300	95
PENNSYLVANIA				
	Pike	8,000	7,700	96
	Tioga	14,100	13,600	96
Station Totals		630,900	615,900	97
Net Weekly Circulation (1984)			385,100	
Average Daily Circulation (1984)			222,200	

Pennsylvania—Scranton & Wilkes-Barre

WNEP-TV

Ch. 16

Network Service: ABC.

Licensee: NEP Communications Inc., Wilkes-Barre-Scranton Airport, Avoca, PA 18641.

Studio: Wilkes-Barre-Scranton Airport, Avoca, PA 18641.

Telephones: 717-346-7474, Scranton; 717-826-1616, Wilkes-Barre.

TWX: 510-671-4532.

Technical Facilities: Channel No. 16 (482-488 MHz). Authorized power: 1150-kw max. & 525-kw horizontal visual, 115-kw max. & 52.5-kw horizontal aural. Antenna: 1670-ft. above av. terrain, 829-ft. above ground, 2949-ft. above sea level.

Latitude 41° 10' 58"
Longitude 75° 52' 21"

Transmitter: Penobscot Nob, Electronic Heights, Wilkes-Barre.

News Service: AP, ABC.

Satellite Earth Stations: Common carrier; transmit/receive; Scientific-Atlanta, 11-meter & 5-meter; Scientific-Atlanta receivers.

Ownership: Thomas P. Shelburne, 26.090%; Catherine W. Shelburne, 10.524%; Frank M. Henry, 21%; Thomas P. Shelburne III, 10.818%; William W. Scranton, 8.75%; Chester F. Sawicki, 3.70%; Warren A. Reed Jr., 2.10%; others, none with as much as 2%. NEP Communications also owns WAGM-TV Presque Isla, ME.

Began Operation: Feb. 9, 1954. Sale to present owners by Taft Bcstg. approved by FCC Oct. 30, 1973. Sale to Taft by Transcontinent Television Corp.'s subsidiary Northeastern Pennsylvania Broadcasting Inc. approved Feb. 19, 1964 (**Television Digest**, Vol. 3:15, 16, 31; 4:8). Merger & transfer of WARM-TV, Scranton (Ch. 16) and WILK-TV, Wilkes-Barre (Ch. 34) into Northeastern Pennsylvania Bcstg. Co. approved Feb. 12, 1958 by FCC (Vol. 13:46; 14:7).

Represented (sales): Katz Television.

Represented (legal): Koteen & Naftalin.

Personnel:

THOMAS P. SHELBURNE, chairman.
THOMAS SHELBURNE III, president & chief executive officer.
ELDEN A. HALE JR., vice president & general manager.
CHESTER SAWICKI, vice president, engineering.
PETER KOZLOSKI, vice president & treasurer.
WARREN REED, general sales manager.
BERNIE HYZINSKI, chief engineer.
R. PAUL STUEBER, news director.

Highest One Hour Rate: \$6975.

Highest 30 Sec. Rate (July 30, 1984): \$3300.

NETWORK BASE HOURLY RATE: \$2500.

Total Households: © MSI Consumer Market Data as of 1/1/84 TV Homes: TV% and Circulation © 1984 Arbitron County coverage based on Arbitron study.

Net Weekly Circulation	State County	Total Households	TV Households	%
50% & Over	PENNSYLVANIA			
	Carbon	20,500	20,100	98
	Centre	38,600	37,500	97
	Clinton	14,100	13,800	98
	Columbia	22,700	22,200	98



Net Weekly Circulation	State County	Total Households	TV Households	%
50% & Over	PENNSYLVANIA			
	Lackawanna	83,400	82,300	99
	Luzerne	128,400	126,500	99
	Lycoming	43,700	42,300	97
	Monroe	28,600	28,100	98
	Montour	5,800	5,600	97
	Northumberland	38,700	37,600	97
	Schuylkill	61,300	60,000	98
	Snyder	11,600	11,100	96
	Sullivan	2,200	2,100	95
	Susquehanna	13,600	13,300	98
Union	10,600	10,100	95	
Wayne	13,600	13,100	96	
Wyoming	9,700	9,500	98	
Between 25-49%	PENNSYLVANIA			
	Bradford	22,700	22,200	98
	Pike	8,000	7,700	96
Between 5-24%	NEW YORK			
	Delaware	16,800	16,200	96
	Sullivan	25,300	24,500	97
Tioga	17,800	17,500	98	
PENNSYLVANIA	Berks	119,500	117,400	98
	Juniata	7,000	6,700	96
	Lehigh	106,900	105,300	99
	Mifflin	17,400	16,800	97
	Northampton	83,500	82,100	98
	Tioga	14,100	13,600	96
Station Totals		986,100	965,200	97
Net Weekly Circulation (1984)			512,400	
Average Daily Circulation (1984)			351,000	

Pennsylvania—Wilkes-Barre & Scranton

WBRE

Ch. 28

Network Service: NBC.

Licensee: WBRE Television Inc., 7 W. 51st St., New York, NY 10019.

Studio: 62 S. Franklin St., Wilkes-Barre, PA 18773.

Telephone: 717-823-3101. **TWX:** 510-658-3198.

Technical Facilities: Channel No. 28 (554-560 MHz). Authorized power: 4120-kw max. & 2290-kw horizontal visual, 470-kw max. & 230.1-kw horizontal aural. Antenna: 1645-ft. above av. terrain, 849-ft. above ground, 2949-ft. above sea level.

Latitude 41° 11' 01"
Longitude 75° 52' 02"

Transmitter: Penobscot Mtn., Hanover Twp.

News Services: AP, NBC.

Satellite Earth Station: Scientific-Atlanta, 7-meter.

Ownership: Northeastern Television Investors, 100%. NTI ownership: PBTV Inc., IRI Television Corp., gen. partners, percentages undisclosed. PBTVI ownership: Ralph E. Becker, pres., 40%; I. Martin Pompadur, v.p.-secy., 60%. IRTIC ownership: Integrated Resources Inc., 100%. IRI ownership: Selig A. Zises, chmn.; Arthur H. Goldberg, pres., percentages undisclosed. Pompadur & Becker have interest in licensees of WROC-TV, Rochester, NY; WTOV-TV, Steubenville, OH; WEYI-TV, Saginaw, MI; WRDW-TV, Augusta, GA.

Began Operation: Jan. 1, 1953. Sale to present owners by David M. Baltimore & family approved by FCC May 24, 1984 (Television Digest, Vol. 24:9).

Represented (sales): Petry Television Inc.

Represented (legal): McKenna, Wilkinson & Kittner.

Personnel:

- TERRY S. BALTIMORE, vice president & general manager.
- TOM ROSING, national sales manager.
- TOM BIGLER, vice president, news & public affairs.
- TOM WILSON, promotion director.
- RICHARD CYBULSKI, chief engineer, transmitter.
- GEORGE ANDRESKY, chief engineer, studio.
- CHARLES SAKOSKI JR., CATV engineer.

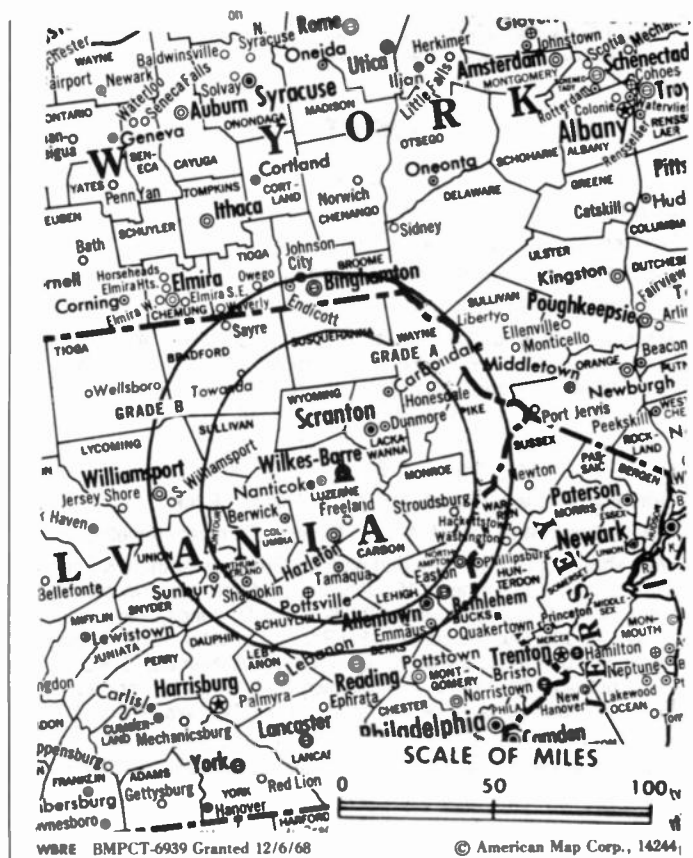
Highest One Hour Rate: \$4500.

Highest 30 Sec. Rate (September 24, 1984): \$1200.

NETWORK BASE HOURLY RATE: \$1633.

Total Households: © MSI Consumer Market Data as of 1/1/84 TV Homes: TV% and Circulation © 1984 Arbitron County coverage based on Arbitron study.

Net Weekly Circulation	State County	Total Households	TV Households	%
50% & Over	PENNSYLVANIA			
	Carbon	20,500	20,100	98
	Clinton	14,100	13,800	98
	Columbia	22,700	22,200	98
	Lackawanna	83,400	82,300	99
	Luzerne	128,400	126,500	99
	Lycoming	43,700	42,300	97
	Monroe	28,600	28,100	98
	Montour	5,800	5,600	97
	Northumberland	38,700	37,600	97



Net Weekly Circulation	State County	Total Households	TV Households	%
50% & Over	Pike	8,000	7,700	96
	Snyder	11,600	11,100	96
	Sullivan	2,200	2,100	95
	Susquehanna	13,600	13,300	98
	Union	10,600	10,100	95
	Wayne	13,600	13,100	96
	Wyoming	9,700	9,500	98
Between 25-49%	PENNSYLVANIA			
	Bradford	22,700	22,200	98
	Schuylkill	61,300	60,000	98
Between 5-24%	NEW JERSEY			
	Sussex	42,400	41,700	98
	NEW YORK			
	Chenango	17,800	17,400	98
	Delaware	16,800	16,200	96
	Orange	90,400	88,700	98
	Sullivan	25,300	24,500	97
	Tioga	17,800	17,500	98
Station Totals	PENNSYLVANIA			
	Berks	119,500	117,400	98
	Junia	7,000	6,700	96
	Lehigh	106,900	105,300	99
	Mifflin	17,400	16,800	97
	Northampton	83,500	82,100	98
	Tioga	14,100	13,600	96
Station Totals		1,098,100	1,075,500	97
Net Weekly Circulation (1984)			492,900	
Average Daily Circulation (1984)			304,000	

Pennsylvania—York

WPMT

Ch. 43

Network Service: None, independent.

Licensee: Mohawk Broadcasting Ltd.

Studio: 2005 S. Queen St., York, PA 17403.

Telephone: 717-843-0043.

Technical Facilities: Channel No. 43 (644-650 MHz). Authorized power: 2159-kw max. & 1795-kw horizontal visual, 215.9-kw max. & 179.5-kw horizontal aural. Antenna: 1359.5-ft. above av. terrain, 974-ft. above ground, 1847-ft. above sea level.

Latitude 40° 01' 38"
Longitude 76° 36' 00"

Transmitter: Hellam Twp., 0.5-mi. NE of Chimney Rock.

Satellite Earth Stations: M/A-Com, 5-meter; Comtech, 5-meter.

Ownership: Kupuna Inc., general partner; Odyssey Partners & Esen Assoc. XIV, Ltd. partners; 19 other Ltd. partners. Kupuna ownership: John A. Serrao, pres., 42.5%; Cary D. Jones, exec. v.p.-secy., 42.5%; Curtis Bertsch, 9%; Robert L. Dudley, 6%. Certain principals of Kupuna have interest in KTRV(TV), Nampa, ID; KLBK-TV, Lubbock, TX; WYTV, Youngstown, OH. Odyssey Partners & Esen XIV principals have interest in WTX(TV), Waterbury, CT; WTSG(TV), Albany, GA.

Began Operation: Dec. 22, 1952. Sale to present owners by Susquehanna Bcstg. (Louis J. Appell) approved by FCC Dec. 30, 1982.

Represented (sales): Pety Television Inc.

Represented (legal): Nixon, Hargrave, Devans & Doyle.

Represented (engineering): John Fergie & Associates.

Personnel:

JOHN A. SERRAO, president & general manager.
DONALD M. TRAVIS, general sales manager.
LOU CASTRIOTA, program/operations/promotion manager.
JACK M. SCHUSTER, director of engineering.

Highest 30 Sec. Rate (1983): \$400.

NETWORK BASE HOURLY RATE: \$200.

Total Households: © MSI Consumer Market Data as of 1/1/84 TV Homes: TV% and Circulation © 1984 Arbitron County coverage based on Arbitron study.

Net Weekly Circulation	State County	Total Households	TV Households	%
Between 25-49%	PENNSYLVANIA			
	Cumberland	67,600	66,400	98
	Dauphin	92,100	90,300	98



WPMT BPCT-820715KJ Granted 10/18/82

© American Map Corp. 14244

Net Weekly Circulation	State County	Total Households	TV Households	%
Between 25-49%	Juniata	7,000	6,700	96
	Lancaster	132,300	127,700	97
	Lebanon	39,600	38,700	98
	York	120,000	117,700	98
Between 5-24%	MARYLAND			
	Carroll	34,500	34,300	99
	Cecil	21,000	20,900	100
	PENNSYLVANIA			
	Adams	24,800	24,200	98
	Berks	119,500	117,400	98
	Franklin	42,500	41,100	97
	Perry	13,500	13,200	98
Station Totals		714,400	698,600	97
Net Weekly Circulation (1984)			185,100	
Average Daily Circulation (1984)			73,700	

KDKA-TV, Pittsburgh
(Arbitron Data Continued)

Net Weekly Circulation	State County	Total Households	TV Households	%
PENNSYLVANIA—(Continued)				
50% & Over	Indiana	32,000	31,300	98
	Jefferson	18,300	17,900	98
	Lawrence	38,500	37,800	98
	Mercer	46,300	45,500	98
	Somerset	29,800	29,100	98
	Venango	23,500	22,800	97
	Washington	79,400	78,200	98
	Westmoreland	144,900	143,100	99
WEST VIRGINIA				
	Brooke	10,800	10,800	100
	Hancock	14,800	14,800	100
	Marion	25,200	24,900	99
	Marshall	15,100	15,000	99
	Monongalia	29,000	28,500	98
	Ohio	23,100	23,000	100
	Preston	11,100	10,900	98
	Taylor	6,100	6,000	98
OHIO				
Between 25-49%	Harrison	6,600	6,500	98
	Monroe	6,500	6,300	97

Net Weekly Circulation	State County	Total Households	TV Households	%
PENNSYLVANIA				
Between 25-49%	Blair	50,200	49,300	98
	Clearfield	30,500	29,900	98
WEST VIRGINIA				
	Barbour	6,200	6,100	98
	Grant	3,800	3,700	97
	Harrison	29,200	29,000	99
	Randolph	10,500	10,300	98
	Tucker	3,400	3,300	97
	Wetzel	7,900	7,800	99
MARYLAND				
Between 5-24%	Allegany	29,600	29,300	99
OHIO				
	Carroll	9,000	8,900	99
	Mahoning	103,800	102,700	99
PENNSYLVANIA				
	Bedford	17,000	16,500	97
	Centre	38,600	37,500	97
	Crawford	32,500	31,700	98
WEST VIRGINIA				
	Mineral	10,000	9,800	98
	Tyler	4,200	4,100	98

For Explanation of Arbitron Data, see page 14

Television Digest Action Updates—CATV, TV, Radio—

EXPOSURE PLUS FOR ADVERTISERS.

Your ad in the Action Updates guarantees you repeated exposure at no extra cost, because industry leaders keep the weekly Action Updates for reference throughout the year. For complete advertising information, call COLLECT—(202) 872-9200.

Rhode Island



Note: WLNE listed under Providence is licensed to New Bedford, MA

Rhode Island Station Status as of August 15, 1984

	VHF	UHF	TOTAL
Commercial Television Stations	3	1	4
Educational Television Stations	0	1	1
			5

Market	Arbitron ADI TV Households	Rank
Boston, MA.....	1,933,300	6
Hartford-New Haven, CT.....	806,500	22
Providence, RI-New Bedford, MA.....	557,800	41

Market Area Commercial TV Stations
 WBZ-TV (4), WCVB-TV (5), WLVI-TV (56), WMUR-TV (9), WNDS (50), WNEV-TV (7), WNHT (21), WQTV (68), WSBK-TV (38), WSMW-TV (27), WXNE (25), WFSB (3), WHCT-TV (18), WTNH-TV (8), WTXN (20), WVIT (30), WJAR-TV (10), WLNE (6), WPRI-TV (12), WSTG (64)

Rhode Island—Providence

WJAR-TV

Ch. 10

Network Service: NBC.

Licensee: Outlet Communications Inc., 111 Dorrance St., Providence, RI 02903.

Studio: 111 Dorrance St., Providence, RI 02903.

Telephone: 401-751-5700. **TWX:** 710-381-1765.

Technical Facilities: Channel No. 10 (192-198 MHz). Authorized power: 316-kw visual, 49-kw aural. Antenna: 1000-ft. above av. terrain, 940-ft. above ground, 1136-ft. above sea level.

Latitude 41° 51' 54"
Longitude 71° 17' 15"

Transmitter: Rehoboth, MA.

News Services: AP, UPI, NBC, Docuvid.

Satellite Earth Station: Scientific-Atlanta, 10-meter; Scientific-Atlanta receivers.

Ownership: Outlet Communications-a division of The Rockefeller Group, New York, NY. Also owns WCPX-TV, Orlando, FL; KSAT-TV, San Antonio, TX; WCMH-TV, Columbus, OH; KOVR-TV, Sacramento-Stockton, CA; WTOP(AM), Washington, DC; WTKS(FM), Bethesda, MD; WIOQ(FM), Philadelphia, PA; KIQQ(FM), Los Angeles, CA; WQRS(FM), Detroit, MI.

Began Operation: July 10, 1949. Sale to present owner approved by FCC Nov. 23, 1983. (*Television Digest*, Vol. 23:19, 22; 24:6).

Represented (sales): Pety Television Inc.

Represented (legal): Sundlun, Scher & Singer.

Represented (engineering): Lohnes & Culver.

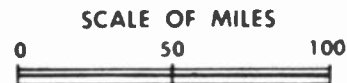
Personnel:

BRUCE G. SUNDLUN, chairman & chief executive officer.
DAVID E. HENDERSON, president & chief operating officer.
JOHN SAWHILL, vice president & general manager.
JIM MACFARLAN, general sales manager.
BRUCE SOHIGIAN, regional/local sales manager.
DAVID BAER, news director.
LESTER B. KEATS, production manager.
PETER LASSOTOVITCH, business manager.

Rates: Not available.

Total Households: © MSI Consumer Market Data as of 1/1/84 TV Homes: TV% and Circulation © 1984 Arbitron County coverage based on Arbitron study.

Net Weekly Circulation	State County	Total Households	TV Households	%
50% & Over	CONNECTICUT			
	New London	85,300	83,400	98
	Windham	34,200	33,500	98
	MASSACHUSETTS			
	Barnstable	68,100	66,800	98
	Bristol	174,600	172,500	99
	Dukes	4,300	4,100	95
	Nantucket	2,300	2,200	96
	Plymouth	145,100	143,200	99



WJAR-TV BPCT-3270 Granted 1/19/65

© American Map Corp., 14244

Net Weekly Circulation	State County	Total Households	TV Households	%
50% & Over	RHODE ISLAND			
	Bristol	16,200	16,100	99
	Kent	57,700	57,200	99
	Newport	29,400	29,000	99
	Providence	214,900	212,100	99
	Washington	33,900	33,300	98
Between 25-49%	MASSACHUSETTS			
	Norfolk	216,300	214,100	99
	Worcester	235,300	231,900	99
Between 5-24%	CONNECTICUT			
	Tolland	38,600	37,800	98
50% & Over	MASSACHUSETTS			
	Essex	236,600	233,800	99
	Middlesex	489,500	483,600	99
	Suffolk	249,200	243,100	98
50% & Over	NEW HAMPSHIRE			
	Cheshire	23,400	22,700	97
	Hillsborough	105,200	103,800	99
Station Totals		2,460,100	2,424,200	98
Net Weekly Circulation (1984)			921,700	
Average Daily Circulation (1984)			488,900	

Rhode Island—Providence— New Bedford, Massachusetts

WLNE

Ch. 6

Network Service: CBS.

Licensee: Freedom WLNE-TV Inc., 430 County St., New Bedford, MA 02741.

Studio: 430 County St., New Bedford, MA 02741.

Telephone: 617-992-6666. **TWX:** 710-344-6898.

Providence Sales & News Office: 10 Orms St. 02904.

Telephone: 401-751-6666.

Technical Facilities: Channel No. 6 (82-88 MHz). Authorized power: 100-kw visual, 20-kw aural. Antenna: 930-ft. above av. terrain, 1001-ft. above ground, 1049-ft. above sea level.

Latitude 41° 35' 48"
Longitude 71° 11' 24"

Transmitter: 1.8-mi. N of Tiverton, RI on Lafayette Rd.

News Services: AP, UPI, Sportsticker.

Satellite Earth Station: Harris, 8.8-meter; Harris receivers.

Ownership: Freedom Newspapers Inc., 100%. For other interests, see Group Ownership of Television Stations.

Began Operation: Jan. 1, 1963. Sale to present owner by Pulitzer Publishing Co. approved by FCC Dec. 14, 1982 (*Television Digest*, Vol. 22:35). Sale to Pulitzer by Steinman Stations approved Oct. 5, 1978 (Vol. 17:50). Sale to Steinman by WTEV Television Inc. was approved April 6, 1966 (Vol. 5:45; 6:7).

Represented (sales): Blair Television.

Represented (legal): Marmet & McCombs, P.C.

Represented (engineering): A. D. Ring & Associates.

Personnel:

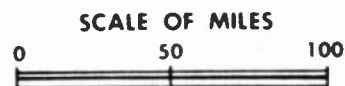
- GARY R. CHAPMAN, director of broadcasting, Freedom Newspapers Inc., broadcast division.
- JOHN D. QUINLAN, general manager.
- B. W. MAYBERRY, operations manager.
- PAUL KARPOWICZ, general sales manager.
- TRUMAN B. TAYLOR, program manager & director of public affairs.
- CLAYTON PRICE, controller.
- C. ROBERT OGREN JR., chief engineer.
- JOSEPH P. VISHNOSKI, assistant chief engineer.
- KEN BOLES, news director.
- ROBERT RIESKE, special projects manager.
- LEE SPIECKERMAN, director of creative services.
- JULIANA OKINE, film department manager.

Highest 30 Sec. Rate : \$2500.

NETWORK BASE HOURLY RATE: \$1850.

Total Households: © MSI Consumer Market Data as of 1/1/84 TV Homes: TV% and Circulation © 1984 Arbitron County coverage based on Arbitron study.

Net Weekly Circulation	State County	Total Households	TV Households	%
50% & Over	CONNECTICUT			
	New London	85,300	83,400	98
	Windham	34,200	33,500	98
	MASSACHUSETTS			
	Barnstable	68,100	66,800	98
	Bristol	174,600	172,500	99



WLNE BPCT-3450 Granted 12/7/66 © American Map Corp., 14244

Net Weekly Circulation	State County	Total Households	TV Households	%
50% & Over	Dukes	4,300	4,100	95
	Nantucket	2,300	2,200	96
	RHODE ISLAND			
	Bristol	16,200	16,100	99
	Kent	57,700	57,200	99
	Newport	29,400	29,000	99
	Providence	214,900	212,100	99
	Washington	33,900	33,300	98
	MASSACHUSETTS			
Between 25-49%	Plymouth	145,100	143,200	99
	CONNECTICUT			
Between 5-24%	Tolland	38,600	37,800	98
	MASSACHUSETTS			
	Norfolk	216,300	214,100	99
	Worcester	235,300	231,900	99
Station Totals		1,356,200	1,337,200	98
Net Weekly Circulation (1984)			675,400	
Average Daily Circulation (1984)			313,900	

Television Digest Offers You —
SPECIAL REPORTS
 For Special Coverage of Important Issues
 Call 202/872-9200 for more information

Rhode Island—Providence

WPRI-TV

Ch. 12

Network Service: ABC.

Licensee: Knight-Ridder Broadcasting Inc., 25 Catamore Blvd., East Providence, RI 02914.

Studio: 25 Catamore Blvd., East Providence, RI 02914.

Telephone: 401-438-7200.

Technical Facilities: Channel No. 12 (204-210 MHz). Authorized power: 316-kw visual, 31.6-kw aural. Antenna: 1000-ft. above av. terrain, 969-ft. above ground, 1099-ft. above sea level.

Latitude 41° 52' 37"
Longitude 71° 16' 56"

Transmitter: Homestead Ave., Rehoboth, MA.

News Service: AP, UPI, ABC, Newsbank.

Satellite Earth Stations: 2, 1 Common Carrier; Microdyne, 7-meter; Harris, 6.1-meter; Harris & Microdyne receivers.

Ownership: See Group Ownership of TV Stations.

Began Operation: March 27, 1955. Sale to present owner by Poole Bcstg. approved by FCC Dec. 21, 1977 (*Television Digest*, Vol. 16:26). Sale to Poole by Capital Cities Bcstg. approved June 15, 1967. Sale to Capital Cities by William S. Cherry and associates approved March 11, 1959 (Vol. 14:51; 15:11).

Represented (sales): MMT Sales Inc.

Represented (legal): Wilmer, Cutler & Pickering.

Personnel:

ROBERT E. RICE, president & general manager.
MATT KREINER, general sales manager.
JANET CROCKER, national sales manager.
SANDRA MORVILLO, regional sales manager.
T. ARTHUR BONE, vice president & chief engineer.
JOSEPH FOGARTY, administrative asst. to gen. manager.
EDWIN HART, news director.
CATHY PERRON, program operations manager.

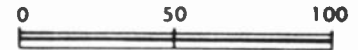
Rates: On request.

Total Households: © MSI Consumer Market Data as of 1/1/84 TV Homes: TV% and Circulation © 1984 Arbitron County coverage based on Arbitron study.

Net Weekly Circulation	State County	Total Households	TV Households	%
50% & Over	CONNECTICUT			
	New London	85,300	83,400	98
	Windham	34,200	33,500	98
50% & Over	MASSACHUSETTS			
	Barnstable	68,100	66,800	98
	Bristol	174,600	172,500	99
	Dukes	4,300	4,100	95
	Plymouth	145,100	143,200	99



SCALE OF MILES



WPRI-TV BPCT-3943 Granted 7/6/67

© American Map Corp., 14244

Net Weekly Circulation	State County	Total Households	TV Households	%
50% & Over	RHODE ISLAND			
	Bristol	16,200	16,100	99
	Kent	57,700	57,200	99
	Newport	29,400	29,000	99
	Providence	214,900	212,100	99
Washington	33,900	33,300	98	
Between 25-49%	MASSACHUSETTS			
	Nantucket	2,300	2,200	96
	Worcester	235,300	231,900	99
Between 5-24%	CONNECTICUT			
	Tolland	38,600	37,800	98
50% & Over	MASSACHUSETTS			
	Essex	236,600	233,800	99
	Middlesex	489,500	483,600	99
	Norfolk	216,300	214,100	99
Suffolk	249,200	243,100	98	
Station Totals		2,331,500	2,297,700	98
Net Weekly Circulation (1984)			902,300	
Average Daily Circulation (1984)			470,400	

Rhode Island—Providence

WSTG

Ch. 64

Network Service: None, independent.

Licensee: Providence Television Ltd. Partnership.

Studio: 33 Pine St. at Homestead Ave., Rehoboth, MA 02769-1406.

Telephones: 617-252-3700; 617-252-6935.

Technical Facilities: Channel No. 64 (770-776 MHz). Authorized power: 5000-kw max. & 4060-kw horizontal visual, 500-kw max. & 406-kw horizontal aural. Antenna: 1020-ft. above av. terrain, 967-ft. above ground, 1149-ft. above sea level.

Latitude 41° 52' 13"
Longitude 71° 17' 47"

Satellite Earth Station: Simulsat; 7-meter.

Transmitter: Rehoboth Twp., 3-mi. E of Providence.

Ownership: Providence Television Ltd. Partnership, 51%; Steven Pruett, general partner; Providence TV64 Ltd., 49%; Jim Moore, general partner.

Began Operation: Dec. 1981. Sale to present owners approved by FCC Dec. 9, 1983.

Represented (sales): Seltel Inc.

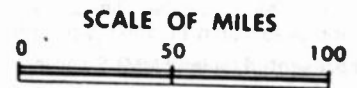
Represented (legal): Reddy, Begley & Martin.

Personnel:

GARY E. MASTERS, general manager.
CINDY SCHELLER, sales manager.
STEPHEN DAMAS, chief engineer.

Rates: Not available.

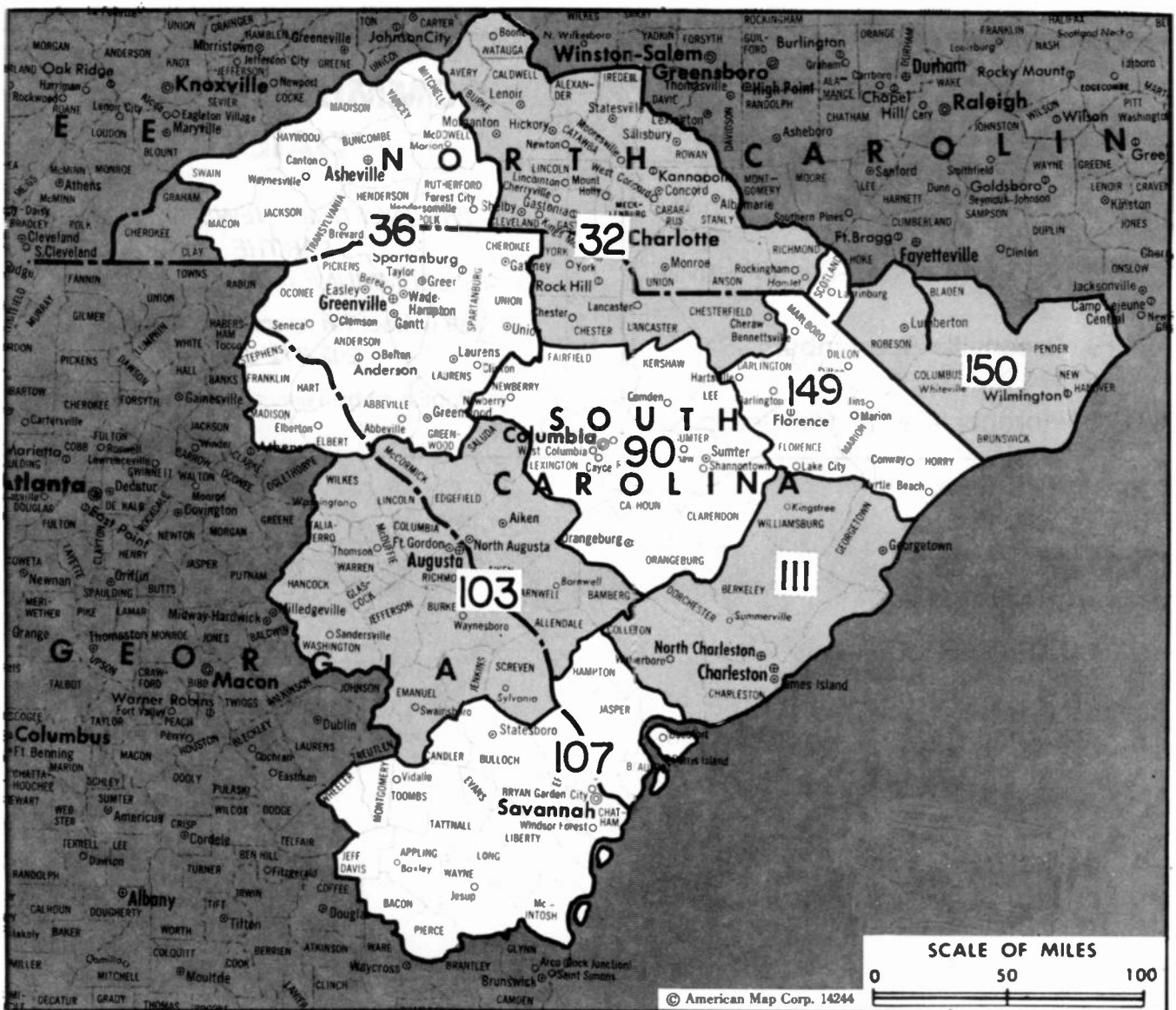
Arbitron Data: Not available.



WSTG BMPCT-810816KE Granted 9/10/81

© American Map Corp., 14244

**Public/Educational Station Directory
follows Commercial Stations**



South Carolina Station Status as of August 15, 1984

	VHF	UHF	TOTAL
Commercial Television Stations	8	6	14
Educational Television Stations	1	9	10
			24

Market	Arbitron ADI TV Households	Rank	Market Area Commercial TV Stations
Charlotte, NC	644,100	32	WBTV (3), WCCB (18), WHKY-TV (14), WPCQ-TV (36), WSOC-TV (9)
Greenville-Spartanburg, SC-Asheville, NC	581,400	36	WGGS-TV (16), WHNS (21), WLOS (13), WSPA-TV (7), WYFF-TV (4)
Columbia, SC	249,300	90	WCCT-TV (57), WIS-TV (10), WLTX (19), WOLO-TV (25)
Augusta, GA	201,400	103	WAGT (26), WJBF (6), WRDW-TV (12)
Savannah, GA	194,200	107	WJCL (2), WSAV-TV (3), WTOG-TV (11)
Charleston, SC	187,100	111	WCBD-TV (2), WCIV (4), WCSC-TV (5)
Florence, SC	129,900	149	WBTW (13), WGSE (43), WPDE-TV (15)
Wilmington, NC	124,700	150	WECT (6), WWAY (3)

South Carolina

State Cross Reference List

Communities That Receive Programs of
Stations That are Located Elsewhere

WLOS, Spartanburg, SC-Asheville, NC--

See Greenville, SC

WSPA-TV, Spartanburg--See Greenville,

SC

WHNS, Greenville-Spartanburg--See

Asheville, NC

WGSE, Florence--See Myrtle Beach, SC

COMMUNICATIONS DAILY

*THE ONLY DAILY NEWS SERVICE
FOR THE
TELECOMMUNICATIONS INDUSTRY*

**Call collect for more information—
202-872-9200**

Published by Television Digest, Inc.

South Carolina—Anderson

WAXA

Ch. 40

Network Service: None, independent.

Licensee: Mark III Broadcasting Co. Inc., 300 Northcreek, Suite 700, Atlanta, GA 30327.

Telephone: 404-261-8317.

Technical Facilities: Channel No. 40 (626-732 MHz). Authorized power: 157.6-kw max. & 110-kw horizontal visual, 31.5-kw max. & 21.9-kw horizontal aural. Antenna: 383-ft. above av. terrain, 417-ft. above ground, 1167-ft. above sea level.

Latitude	34°	30'	53"
Longitude	82°	38'	15"

Holds CP for change to 2570-kw max. visual, 257-kw max. aural, 1020-ft. above av. terrain, 1051-ft. above ground, 1849-ft. above sea level, lat. 34° 38' 51", long. 82° 16' 13"; transmitter to Woodside Rd., 0.9-mi. W of Fairview, Fork Shoals.

Transmitter: 321 Kingsley Rd.

Satellite Earth Station: In operation; Harris receivers.

Ownership: Anthony C. Kupris, pres.-treas.; John Kupris, v.p. & asst. secy.; Mary R. Kupris, secy. See WMBB(TV), Panama City, FL.

Began Operation: Dec. 1, 1953. Sale to present owner by Frank Outlaw approved by FCC Dec. 28, 1982. Sale to Outlaw by Wilton E. Hall approved May 31, 1978 (**Television Digest**, Vol. 18:23).

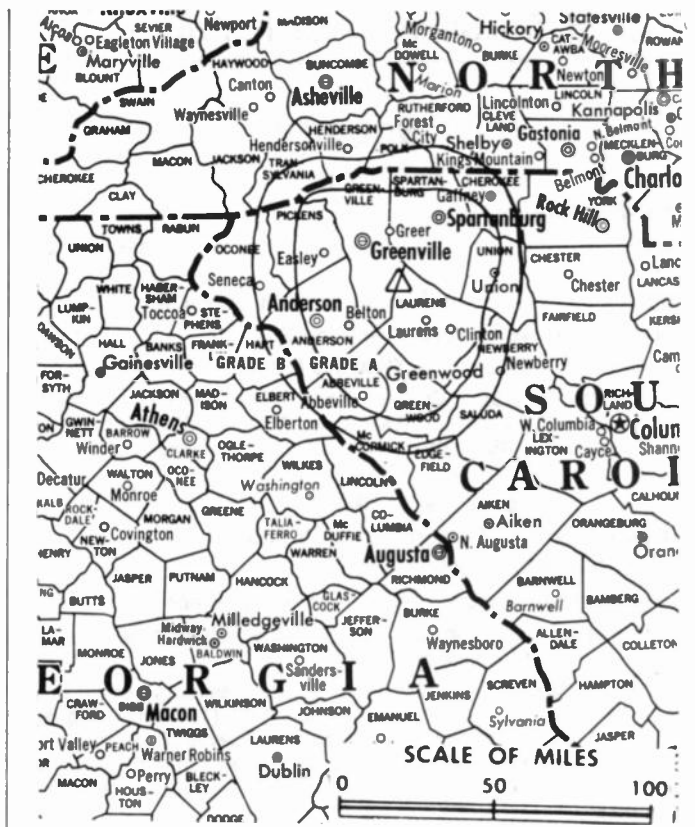
Represented (legal): James L. Oyster.

Represented (engineering): Jules Cohen & Associates.

Personnel:

ANTHONY C. KUPRIS, president.

Arbitron Data: Not available.



WAXA BMPCT-821103KH Granted 6/29/83

© American Map Corp. 14244

**For U.S. TV Station Call Letters,
see page 8**

South Carolina—Charleston

WCBD-TV

Ch. 2

Network Service: ABC.

Licensee: Charleston Television Inc., Box 879, Charleston, SC 29402.

Studio: 210 W. Coleman Blvd., Mt. Pleasant, SC 29464.

Mailing Address: Box 879, Charleston, SC 29402.

Telephone: 803-884-2222. **TWX:** 810-881-1891.

Technical Facilities: Channel No. 2 (54-60 MHz). Authorized power: 100-kw visual, 10-kw aural. Antenna: 790-ft. above av. terrain, 845-ft. above ground, 849-ft. above sea level.

Latitude 32° 47' 53"
Longitude 79° 53' 51"

Transmitter: 210 W. Coleman Blvd., Mt. Pleasant.

News Services: AP, UPI.

Satellite Earth Station: Harris, 6.1-meter; Harris receivers.

Ownership: Media General Inc. For other interests, see Group Ownership of TV Stations.

Began Operation: Sept. 25, 1954. Sale to present owner by State Record Co. approved by FCC Dec. 28, 1982 (*Television Digest*, Vol. 22:27). Sale to State Record by Reeves Telecom Corp. approved May 26, 1971 (Vol. 10:42). Transfer of control from J. Drayton Hastie family to Reeves approved July 14, 1960 (Vol. 16:29).

Represented (sales): MMT Sales Inc.

Represented (legal): Cohn & Marks.

Personnel:

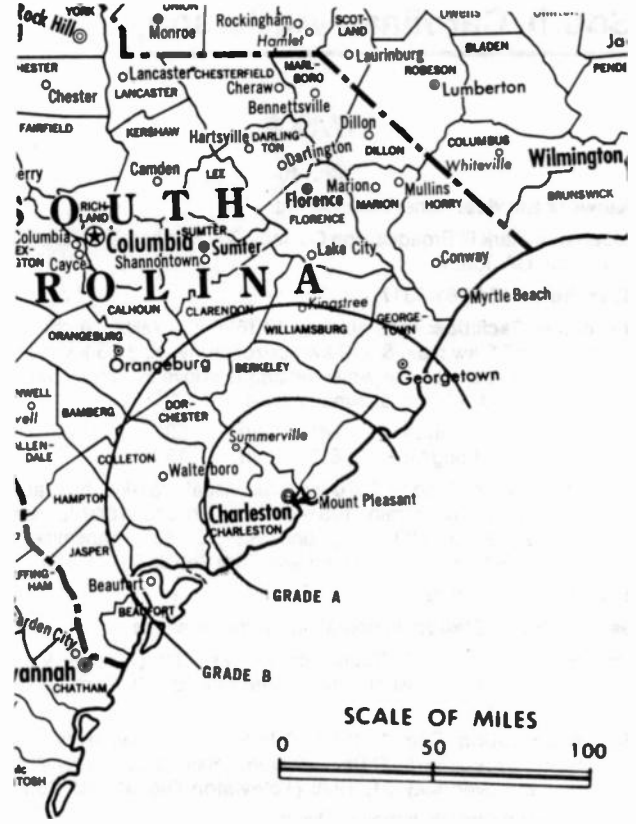
- THOMAS J. JOSEPHSEN, vice president & general manager.
- ROLAND W. MACK, manager, broadcast operations.
- JOSEPH W. (BILL) EVANS III, general sales manager.
- WILLIAM F. LONG JR., news director.
- WALTER NELSON, chief engineer.
- PAULINE DAWLEY, traffic/operations manager.

Highest 30 Sec. Rate (July 31, 1984): \$1050.

NETWORK BASE HOURLY RATE: \$525.

Total Households: © MSI Consumer Market Data as of 1/1/84 TV Homes: TV% and Circulation © 1984 Arbitron County coverage based on Arbitron study.

Net Weekly Circulation	State County	Total Households	TV Households	%
SOUTH CAROLINA				
50% & Over	Beaufort	22,700	22,300	98
	Berkeley	34,100	33,400	98
	Charleston	95,700	94,600	99



WCBD-TV BMPCT-2104 Granted 6/4/54

© American Map Corp., 14244

Net Weekly Circulation	State County	Total Households	TV Households	%
50% & Over	Clarendon	9,100	8,700	96
	Colleton	10,900	10,600	97
	Dorchester	21,800	21,400	98
	Georgetown	14,700	14,300	98
	Williamsburg	12,000	11,700	97
SOUTH CAROLINA				
Between 25-49%	Hampton	6,500	6,300	97
	Orangeburg	27,700	27,000	97
SOUTH CAROLINA				
Between 5-24%	Bamberg	5,900	5,700	97
	Calhoun	4,200	4,100	98
	Florence	38,900	38,300	99
Station Totals		304,200	298,400	98
Net Weekly Circulation (1984)			202,900	
Average Daily Circulation (1984)			127,100	

South Carolina—Charleston

WCIV

Ch. 4

Network Service: NBC.

Licensee: First Charleston Corp., Box 10866, Charleston, SC 29411.

Studio: Mt. Pleasant, SC 29464. **Telephone:** 803-884-8513.

Mailing Address: Box 10866, Charleston, SC 29411.

Technical Facilities: Channel No. 4 (66-72 MHz). Authorized power: 100-kw visual, 20-kw aural. Antenna: 939-ft. above av. terrain, 983-ft. above ground, 988-ft. above sea level.

Latitude 32° 47' 15"
Longitude 79° 51' 00"

Transmitter: Mt. Pleasant, SC.

News Services: AP, UPI, CNN Headline News, NBC.

Satellite Earth Stations: 2 in operation; 7-meter & 5-meter.

Ownership: See WJLA-TV, Washington, DC.

Began Operation: Oct. 23, 1962. Sale to present owner by First Charleston Corp. approved Oct. 5, 1966 by FCC (*Television Digest*, Vol. 6:28, 41).

Represented (sales): Katz Television.

Represented (legal): Hogan & Hartson.

Represented (engineering): Jansky & Bailey.

Personnel:

WILLIAM E. LUCAS, president & general manager.
RON KELLY, vice president & local sales manager.
CELIA SHAW, station manager.
STEVE BROCK, general sales manager.
CARL SHAW, chief engineer.

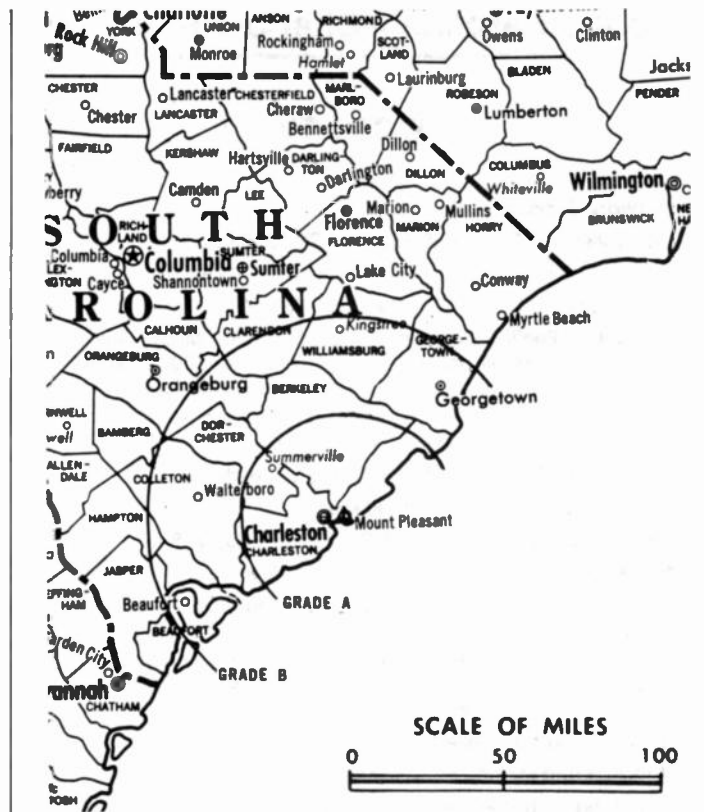
Highest One Hour Rate: \$3000.

Highest 30 Sec. Rate (July 1, 1984): \$1000.

NETWORK BASE HOURLY RATE: \$550.

Total Households: © MSI Consumer Market Data as of 1/1/84 TV Homes: TV% and Circulation © 1984 Arbitron County coverage based on Arbitron study.

Net Weekly Circulation	State County	Total Households	TV Households	%
SOUTH CAROLINA				
50% & Over	Beaufort	22,700	22,300	98
	Berkeley	34,100	33,400	98
	Charleston	95,700	94,600	99
	Clarendon	9,100	8,700	96
	Colleton	10,900	10,600	97
	Dorchester	21,800	21,400	98



WCIV BPCT-3681 Granted 12/13/65

© American Map Corp., 14244

Net Weekly Circulation	State County	Total Households	TV Households	%
50% & Over	Georgetown	14,700	14,300	98
	Hampton	6,500	6,300	97
	Williamsburg	12,000	11,700	97
SOUTH CAROLINA				
Between 25-49%	Orangeburg	27,700	27,000	97
SOUTH CAROLINA				
Between 5-24%	Allendale	3,700	3,600	97
	Bamberg	5,900	5,700	97
	Calhoun	4,200	4,100	98
	Florence	38,900	38,300	99
	Horry	40,000	39,200	98
	Jasper	5,100	5,000	97
Station Totals		353,000	346,200	98
Net Weekly Circulation (1984)			209,100	
Average Daily Circulation (1984)			133,400	

South Carolina—Charleston

WCSC-TV

Ch. 5

Network Service: CBS.

Licensee: WCSC Inc., 485 East Bay, SC 29403.

Studio: 485 East Bay, Box 186, Charleston, SC 29402.

Telephone: 803-723-8371. **TWX:** 803-881-1867.

Technical Facilities: Channel No. 5 (76-82 MHz). Authorized power: 100-kw visual, 20-kw aural. Antenna: 1000-ft. above av. terrain, 1044-ft. above ground, 1049-ft. above sea level.

Latitude 32° 47' 44"
Longitude 79° 50' 27"

Transmitter: Rifle Range Rd., 5.5-mi. E of Charleston.

AM Affiliate: WCSC, 5-kw, 1390 kHz.

FM Affiliate: WXTG, 100-kw 96.9 MHz (No. 245), 778-ft.

News Services: AP, UPI, CBS, Group W Newsfeed.

Map Note: Contours calculated by revised Sec. 73.699 of FCC Rules not available.

Ownership: John M. Rivers Sr., chmn., 32.9%; John M. Rivers Jr., pres., 29.49%; Martha Rivers, 1st v.p. & secy., 2.30%; others, none with as much as 3%.

Began Operation: June 19, 1953.

Represented (sales): Petry Television.

Represented (legal): Dow, Lohnes & Albertson.

Represented (engineering): Lohnes & Culver.

Personnel:

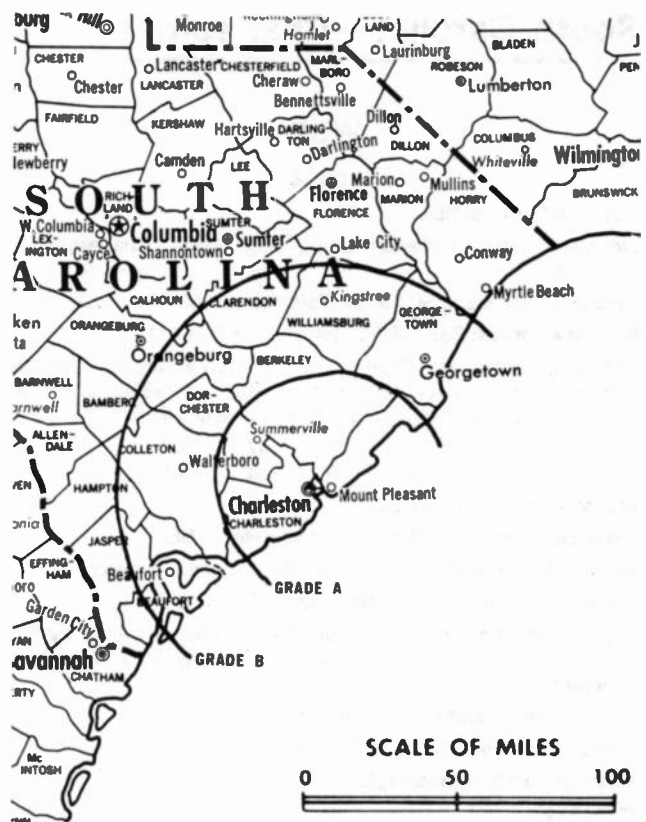
JOHN M. RIVERS SR., chairman.
JOHN M. RIVERS JR., president.
MARK PIERCE, vice president & general manager.
JACK R. BECKNELL JR., vice president & director of engineering.
DOUG ATHERTON, vice president & general sales manager.
LOVELL WAUGH, local sales manager.
EDDIE BOLLING, regional sales manager.
EVE OLASOV, program director.
GRAEME NEWELL, promotion manager.
SALLIE MOULTRIE, traffic director.

Highest 30 Sec. Rate (Jan. 24, 1982): \$1400.

NETWORK BASE HOURLY RATE: \$800.

Total Households: © MSI Consumer Market Data as of 1/1/84 TV Homes: TV% and Circulation © 1984 Arbitron County coverage based on Arbitron study.

Net Weekly Circulation	State County	Total Households	TV Households	%
SOUTH CAROLINA				
50% & Over	Beaufort	22,700	22,300	98
	Berkeley	34,100	33,400	98
	Charleston	95,700	94,600	99



WCSC-TV BPC-T-2380 Granted 8/15/58

© American Map Corp., 14244

Net Weekly Circulation	State County	Total Households	TV Households	%
50% & Over	Clarendon	9,100	8,700	96
	Colleton	10,900	10,600	97
	Dorchester	21,800	21,400	98
	Georgetown	14,700	14,300	98
	Orangeburg	27,700	27,000	97
	Williamsburg	12,000	11,700	97
SOUTH CAROLINA				
Between 25-49%	Bamberg	5,900	5,700	97
	Hampton	6,500	6,300	97
	Horry	40,000	39,200	98
SOUTH CAROLINA				
Between 5-24%	Calhoun	4,200	4,100	98
	Florence	38,900	38,300	99
	Jasper	5,100	5,000	97
	Sumter	28,900	28,400	98
Station Totals		378,200	371,000	98
Net Weekly Circulation (1984)			234,800	
Average Daily Circulation (1984)			165,100	

South Carolina—Columbia

WCCT-TV

Ch. 57



Network Service: None, independent.

Licensee: Carolina Christian Broadcasting Inc., 3409 Rutherford Rd., Taylors, SC 29687.

Studio: 1221 Sunset Blvd., West Columbia, SC 29169.

Telephone: 803-796-7757.

Mailing Address: Box 5757, West Columbia, SC 29171.

Technical Facilities: Channel No. 57 (728-734 MHz). Authorized power: 637-kw max. visual, 63.7-kw max. aural, 582-ft. above av. terrain, 645-ft. above ground, 935-ft. above sea level.

Latitude 34° 06' 45"
Longitude 80° 56' 11"

Transmitter: 4.9-mi. NE of Columbia reference point.

News Services: CNN, INN.

Satellite Earth Stations: Microdyne, 4-meter; Microdyne receivers.

Ownership: James H. Thompson, pres.-treas., 91.83%; Fred E. Crain, 1.33%; remainder unissued. Carolina Christian Bcstg. has interest in WGGS-TV, Greenville, SC & WGSE(TV), Myrtle Beach, SC.

Began Operation: Oct. 2, 1981.

Represented (legal): Fisher, Wayland, Cooper & Leader.

Represented (engineering): Edward F. Lorentz & Associates.

Personnel:

- JAMES H. THOMPSON, president.
- PAUL GORMAN, general manager.
- PATTI JENKINS, office manager.
- GINGER BRUCE, public relations.
- MITZI RUTLAND, traffic manager.
- GENE GIBSON, director of engineering.

Highest 30 Sec. Rate (July 5, 1984): \$50.



WCCT-TV BPCT—830506KG Granted 6/7/83

© American Map Corp., No. 14244

Total Households: © MSI Consumer Market Data as of 1/1/84 TV Homes: TV % and Circulation © 1984 Arbitron County coverage based on Arbitron study.

Net Weekly Circulation	State County	Total Households	TV Households	%
SOUTH CAROLINA				
Between 5-24%	Kershaw	14,100	13,800	98
	Lexington	54,300	53,500	98
	Richland	91,500	90,200	99
Station Totals		159,900	157,500	98
Net Weekly Circulation (1984)			13,100	
Average Daily Circulation (1984)			4,600	



**THE INDEPENDENT
ALTERNATIVE**
Serving Thirteen Counties

803-796-7757

P.O. Box 5757 West Columbia
South Carolina 29171
Studios and Business Offices:
1221 Sunset Boulevard, West Columbia
South Carolina 29171

South Carolina—Columbia

WIS-TV

Ch. 10

Network Service: NBC.

Licensee: Cosmos Broadcasting Corp., Box 789, Greenville, SC 29602.

Studio: 1111 Bull St., Columbia, SC 29201.

Telephone: 803-799-1010. **TWX:** 810-666-2636.

Technical Facilities: Channel No. 10 (192-198 MHz). Authorized power: 316-kw visual, 63.2-kw aural. Antenna: 1546-ft. above av. terrain, 1526-ft. above ground, 1877-ft. above sea level.

Latitude 34° 07' 27"
Longitude 80° 45' 25"

Transmitter: State Hwy. 12, 20-mi. NE of city.

AM Affiliate: WIS, 5-kw, 560 kHz.

News Services: AP, UPI, NBC.

Satellite Earth Station: Scientific-Atlanta, 7-meter; Scientific-Atlanta receivers.

Ownership: Liberty Corp., 100%. Cosmos Bcstg. Corp., TV-radio subsidiary, officers: Macon G. Patton, chmn. & chief exec. officer; James R. Sefert, pres.; H. Lee Browning, v.p., broadcast services; John C. Thorne, v.p., administration; Joseph P. Gill, v.p., engineering; William D. Ridings, v.p. & controller. For other Cosmos interests, see Group Ownership of TV Stations.

Began Operation: Nov. 7, 1953.

Represented (sales): Harrington, Righter & Parsons.

Represented (legal): Dow, Lohnes & Albertson.

Personnel:

DIXON C. LOVVORN, senior vice president & general manager.
C. JOSEPH TONSING, general sales manager.
THOMAS H. BRADFORD, chief engineer.
GARY L. ANDERSON, asst. general manager/news director.
DIANE K. BAGWELL, program/promotion manager.
RICHARD M. STORA, production manager.
KAY PONDER, promotion director.

Rates On request.

Total Households: © MSI Consumer Market Data as of 1/1/84 TV Homes: TV% and Circulation © 1984 Arbitron County coverage based on Arbitron study.

Net Weekly Circulation	State County	Total Households	TV Households	%
SOUTH CAROLINA				
50% & Over	Bamberg	5,900	5,700	97
	Calhoun	4,200	4,100	98
	Chester	10,100	10,000	99
	Chesterfield	13,700	13,400	98
	Clarendon	9,100	8,700	96
	Darlington	21,500	21,100	98
	Fairfield	6,400	6,200	97
	Florence	38,900	38,300	99
	Kershaw	14,100	13,800	98
	Lancaster	19,200	19,000	99
	Lee	6,000	5,800	97
	Lexington	54,300	53,500	98
	Marlboro	10,400	10,200	98
	Newberry	11,400	11,200	98
	Orangeburg	27,700	27,000	97
	Richland	91,500	90,200	99
	Saluda	5,700	5,600	98
	Sumter	28,900	28,400	98



Net Weekly Circulation	State County	Total Households	TV Households	%
SOUTH CAROLINA				
Between 25-49%	Aiken	39,400	39,000	99
	Allendale	3,700	3,600	97
	Barnwell	6,900	6,700	98
	Dillon	9,900	9,700	98
	Edgefield	6,100	6,000	98
	Marion	11,500	11,200	97
	Union	10,700	10,600	99
	Williamsburg	12,000	11,700	97
GEORGIA				
Between 5-24%	Jenkins	3,000	2,900	97
NORTH CAROLINA				
	Anson	8,900	8,700	98
	Richmond	17,200	17,000	99
	Union	25,200	24,900	99
SOUTH CAROLINA				
	Abbeville	8,000	7,800	98
	Colleton	10,900	10,600	97
	Georgetown	14,700	14,300	98
	Greenwood	21,500	21,200	99
	Hampton	6,500	6,300	97
	Horry	40,000	39,200	98
	Laurens	17,600	17,300	99
	York	38,100	37,600	99
Station Totals		690,800	678,500	98
Net Weekly Circulation (1984)			405,000	
Average Daily Circulation (1984)			266,000	

**For CPs & Applications,
consult Index**

South Carolina—Columbia

WLTX

Ch. 19

Network Service: CBS.

Licensee: Capital Communications Inc., Drawer M, Columbia, SC 29250.

Studio: 6027 Devine St.

Mailing Address: Drawer M, Columbia, SC 29250.

Telephone: 803-776-3600. **TWX:** 810-666-2629.

Technical Facilities: Channel No. 19 (500-506 MHz). Authorized power: 1250-kw max. & 1046-kw horizontal visual, 125-kw max. & 104.6-kw horizontal aural. Antenna: 637-ft. above av. terrain, 553-ft. above ground, 933-ft. above sea level.

Latitude 34° 02' 41"
Longitude 80° 59' 51"

Holds CP for change to 5000-kw max. visual, 500-kw max. aural, 1749-ft. above av. terrain, 1664-ft. above ground, 2014-ft. above sea level, lat. 34° 05' 49", long. 80° 45' 51"; transmitter to 11-mi. NE of Columbia City.

Transmitter: Cushman Rd., 0.25-mi W of U.S. Hwy. 1.

News Service: AP.

Satellite Earth Station: In operation; Channelmaster receivers.

Ownership: J. C. Lewis Jr., 100%. Lewis also owns WJCL(TV), Savannah, GA; WLTZ(TV), Columbus, GA.

Began Operation: Sept. 1, 1953 on Ch. 67. Shifted to Ch. 19 on June 30, 1961. Sale to present owner by Palmetto Radio Corp. approved by FCC Feb. 22, 1978 (*Television Digest*, Vol. 18:9).

Represented (sales): Katz Television.

Represented (legal): Pierson, Ball & Dowd.

Represented (engineering): Communications Engineering Service.

Personnel:

J. C. LEWIS JR., president.
RICHARD T. LAUGHRIDGE, vice president & general manager.
GENE UPRIGHT, program manager & film buyer.
WILLIAM F. AULL, director of technical operations.

Highest One Hour Rate: \$3000.

Highest 30 Sec. Rate: \$800.

NETWORK BASE HOURLY RATE: \$280.

Total Households: © MSI Consumer Market Data as of 1/1/84 TV Homes: TV% and Circulation © 1984 Arbitron County coverage based on Arbitron study.

Net Weekly Circulation	State County	Total Households	TV Households	%
SOUTH CAROLINA				
50% & Over	Calhoun	4,200	4,100	98
	Fairfield	6,400	6,200	97
	Kershaw	14,100	13,800	98



WLTX BPCT-4070 Granted 4/23/68

© American Map Corp., 14244

Net Weekly Circulation	State County	Total Households	TV Households	%
50% & Over	Lexington	54,300	53,500	98
	Richland	91,500	90,200	99
	Sumter	28,900	28,400	98
SOUTH CAROLINA				
Between 25-49%	Lee	6,000	5,800	97
	Newberry	11,400	11,200	98
	Orangeburg	27,700	27,000	97
	Saluda	5,700	5,600	98
SOUTH CAROLINA				
Between 5-24%	Barnwell	6,900	6,700	98
	Chester	10,100	10,000	99
	Chesterfield	13,700	13,400	98
	Clarendon	9,100	8,700	96
	Darlington	21,500	21,100	98
	Florence	38,900	38,300	99
	Lancaster	19,200	19,000	99
Station Totals		369,600	363,000	98
Net Weekly Circulation (1984)			201,000	
Average Daily Circulation (1984)			116,000	

TV - Radio - CATV - Newspaper

Robert W. Rounsaville & Associates

MEDIA BROKERS AND CONSULTANTS

ATLANTA, GA 30355 P.O. Box 11898 (404) 261-3000 /1-800-531-1500
ORLANDO, FL 32802 P.O. Box 2991 (305) 423-9426 /1-800-328-3500

South Carolina—Columbia

WOLO-TV

Ch. 25

Network Service: ABC.

Licensee: Columbia TV Broadcasters Inc., Box 4217, Columbia, SC 29240.

Studio: 5807 Shakespeare Rd., Columbia, SC 29204.

Mailing Address: Box 4217, Columbia, SC 29240.

Telephone: 803-754-7525. **TWX:** 810-666-2100.

Technical Facilities: Channel No. 25 (536-542 MHz). Authorized power: 3589-kw max. & 2344-kw horizontal visual, 388-kw max. & 254-kw horizontal aural. Antenna: 688-ft. above av. terrain, 747-ft. above ground, 1149-ft. above sea level.

Latitude 34° 03' 23"
Longitude 80° 58' 49"

Transmitter: 5807 Shakespeare Rd.

News Services: AP, National Weather Wire, NAFAX.

Satellite Earth Station: In operation; Harris receivers.

Ownership: Bahakel Communications Ltd., 100%. For other interests, see Group Ownership of TV Stations.

Began Operation: Oct. 1, 1961. Sale to present owner by First Carolina Corp. approved May 5, 1964 by FCC (*Television Digest*, Vol. 4:14).

Represented (sales): Sittel Inc.

Represented (legal): Jeffrey Malickson.

Represented (engineering): Jack Davidson.

Personnel:

DONALD H. KRAUSS, general manager.
JOE MAHAN, general sales manager.
DAVID AIKEN JR., program director/operations manager.
JIM FOREST, news director.
REGGIE HALL, managing editor, news.
ANNE COBB, public affairs director.
WILLIE FULLER JR., production manager.
MARTY WHITE, business manager.

Highest 30 Sec. Rate (Sept. 2, 1984): \$595.

NETWORK BASE HOURLY RATE: \$325.

Total Households: © MSI Consumer Market Data as of 1/1/84 TV Homes: TV% and Circulation © 1984 Arbitron County coverage based on Arbitron study.

Net Weekly Circulation	State County	Total Households	TV Households	%
SOUTH CAROLINA				
50% & Over	Calhoun	4,200	4,100	98
	Fairfield	6,400	6,200	97
	Kershaw	14,100	13,800	98
	Lee	6,000	5,800	97



Net Weekly Circulation	State County	Total Households	TV Households	%
50% & Over	Lexington	54,300	53,500	98
	Richland	91,500	90,200	99
	Sumter	28,900	28,400	98
SOUTH CAROLINA				
Between 25-49%	Newberry	11,400	11,200	98
	Orangeburg	27,700	27,000	97
	Saluda	5,700	5,600	98
SOUTH CAROLINA				
Between 5-24%	Aiken	39,400	39,000	99
	Barnwell	6,900	6,700	98
	Chesterfield	13,700	13,400	98
	Clarendon	9,100	8,700	96
	Darlington	21,500	21,100	98
	Florence	38,900	38,300	99
	Lancaster	19,200	19,000	99
Station Totals		398,900	392,000	98
Net Weekly Circulation (1984)			208,200	
Average Daily Circulation (1984)			123,100	

South Carolina—Florence

WBTW

Ch. 13

Network Service: CBS.

Licensee: Spartan Radiocasting Co., 3430 North TV Road, Florence, SC 29501.

Studio: 3430 North TV Road, Florence, SC 29501.

Telephone: 803-662-1565. **TWX:** 803-622-2212.

Technical Facilities: Channel No. 13 (210-216 MHz). Authorized power: 316-kw visual, 31.6-kw aural. Antenna: Circularly polarized, 1950-ft. above av. terrain, 2000-ft. above ground, 2115-ft. above sea level.

Latitude 34° 22' 05"
Longitude 79° 19' 22"

Transmitter: 3.1-mi. N of Floyd Dale, SC.

News Service: UPI.

Ownership: Spartan Radiocasting Co., Spartanburg, SC, 100%. For other interests, see Group Ownership of TV Stations.

Began Operation: Oct. 18, 1954. Sale to present owner by Daily Telegraph Printing Co. approved by FCC June 12, 1984 (*Television Digest*, Vol. 24:15). Sale by Jefferson Standard Life Insurance Co. approved Feb. 28, 1968 (Vol. 7:43; 8:10).

Represented (sales): Katz Television.

Represented (legal): Covington & Burling.

Represented (engineering): A. D. Ring & Associates.

Personnel:

- BRUCE R. MILLER, general manager.
- TOM WALL, sales manager.
- JIM GRIFFIN, news director.
- RUSSELL SMITH, operations manager.
- BERNARD E. MOORE, chief engineer.

Highest 30 Sec. Rate: \$1000.

NETWORK BASE HOURLY RATE: \$967.

Total Households: © MSI Consumer Market Data as of 1/1/84 TV Homes: TV% and Circulation © 1984 Arbitron County coverage based on Arbitron study.

Net Weekly Circulation	State County	Total Households	TV Households	%
50% & Over	NORTH CAROLINA			
	Bladen	11,000	10,700	97
	Brunswick	14,300	14,000	98
	Columbus	18,400	18,000	98
	Richmond	17,200	17,000	99
	Robeson	33,700	33,000	98
	Scotland	11,200	11,000	98
	SOUTH CAROLINA			
	Chesterfield	13,700	13,400	98
	Clarendon	9,100	8,700	96
Darlington	21,500	21,100	98	
Dillon	9,900	9,700	98	
Florence	38,900	38,300	99	
Horry	40,000	39,200	98	
Lee	6,000	5,800	97	



Net Weekly Circulation	State County	Total Households	TV Households	%
50% & Over	Marion	11,500	11,200	97
	Marlboro	10,400	10,200	98
	Sumter	28,900	28,400	98
	Williamsburg	12,000	11,700	97
NORTH CAROLINA				
Between 25-49%	Anson	8,900	8,700	98
	Cumberland	81,300	80,300	99
	Hoke	6,600	6,500	98
SOUTH CAROLINA				
	Georgetown	14,700	14,300	98
NORTH CAROLINA				
Between 5-24%	Harnett	21,700	21,400	99
	Moore	20,900	20,500	98
	New Hanover	41,100	40,600	99
	Pender	8,200	8,000	98
	Sampson	17,900	17,600	98
	Union	25,200	24,900	99
	SOUTH CAROLINA			
	Kershaw	14,100	13,800	98
	Lancaster	19,200	19,000	99
Station Totals		587,500	577,000	98
Net Weekly Circulation (1984)			309,600	
Average Daily Circulation (1984)			183,600	

South Carolina—Florence

WPDE-TV

Ch. 15

Network Service: ABC.

Licensee: Eastern Carolinas Broadcasting Co. Inc., Box F-15, Florence, SC 29502.

Studio: 3215 South Cashua Dr., Florence 29501.

Telephone: 803-665-1515.

Technical Facilities: Channel No. 15 (476-482 MHz). Authorized power: 1290-kw max. & 562-kw horizontal visual, 129-kw max. & 56.2-kw horizontal aural. Antenna: 1950-ft. above av. terrain, 1997-ft. above ground, 2100-ft. above sea level.

Latitude 34° 21' 53"
Longitude 79° 19' 49"

Transmitter: 2.7-mi. S of State Rte. 9 & 1.2-mi. E of Little Pee Dee River, near Floyd Dale.

News Service: AP.

Satellite Earth Station: ADM, 4-meter; Avcom receivers.

Ownership: Eastern Carolinas Bcstg., 100%. Jerry Condra, pres., 5.33%; others, none with more than 9%.

Began Operation: Nov. 22, 1980.

Represented (sales): Seitel Inc.

Represented (legal): Haley, Bader & Potts.

Represented (engineering): Jules Cohen & Associates.

Personnel:

- JERRY CONDRA, president & general manager.
- STEVE TILMAN, general sales manager.
- JOYCE JORDAN, business manager.
- LINDA McCASKILL, program & promotion manager.
- JAN DATE, news director.
- JIM GAMBLE, chief engineer.

Highest 30 Sec. Rate (June 15, 1984): \$550.

Total Households: © MSI Consumer Market Data as of 1/1/84 TV Homes: TV% and Circulation © 1984 Arbitron County coverage based on Arbitron study.

Net Weekly Circulation	State County	Total Households	TV Households	%
50% & Over	SOUTH CAROLINA			
	Darlington	21,500	21,100	98
	Dillon	9,900	9,700	98
	Florence	38,900	38,300	99
	Horry	40,000	39,200	98
	Marion	11,500	11,200	97
Marlboro	10,400	10,200	98	
Between 25-49%	NORTH CAROLINA			
	Bladen	11,000	10,700	97
	Columbus	18,400	18,000	98



WPDE-TV BMPCT-800915KE Granted 11/24/80

© American Map Corp., 14244

Net Weekly Circulation	State County	Total Households	TV Households	%
Between 25-49%	Cumberland	81,300	80,300	99
	Richmond	17,200	17,000	99
	Robeson	33,700	33,000	98
	Scotland	11,200	11,000	98
SOUTH CAROLINA				
	Chesterfield	13,700	13,400	98
	Lee	6,000	5,800	97
	Williamsburg	12,000	11,700	97
NORTH CAROLINA				
Between 5-24%	Anson	8,900	8,700	98
	Hoke	6,600	6,500	98
	Sampson	17,900	17,600	98
SOUTH CAROLINA				
	Clarendon	9,100	8,700	96
	Georgetown	14,700	14,300	98
	Sumter	28,900	28,400	98
Station Totals		422,800	414,800	98
Net Weekly Circulation (1984)			169,900	
Average Daily Circulation (1984)			87,800	

MEN TARGET/AID SEPARATES THE FROM THE BOYS

TARGET/AID can bring a whole new perspective to broadcast advertising. Now you can determine more than just the specific demographics of a broadcast audience; you can see what kind of consumers those numbers represent.

ARBITRON® RATINGS

South Carolina—Greenville-Spartanburg & Asheville, NC

WYFF-TV

Ch. 4



Network Service: NBC.

Licensee: Pulitzer Bcstg. Co., Box TV 4, Greenville, SC 29602.

Studio: Broadcast Place, 505 Rutherford St. 29602.

Mailing Address: Box TV 4, Greenville, SC 29602.

Telephone: 803-242-4404. **TWX:** 803-282-1008.

Technical Facilities: Channel No. 4 (66-72 MHz). Authorized power: 100-kw visual, 12.7-kw aural. Antenna: 2000-ft. above av. terrain, 892-ft. above ground, 3978-ft. above sea level.

Latitude 35° 06' 40"

Longitude 82° 36' 17"

Transmitter: Caesar's Head.

News Service: AP, UPI, CNN.

Satellite Earth Stations: 3 in operation; Standard receivers.

Ownership: Pulitzer Publishing, 100%. For officers & other interests, see Group Ownership of TV Stations.

Began Operation: Dec. 31, 1953. Exchange (with WXII, Winston-Salem, NC) for KSDK, St. Louis, MO approved by FCC Feb. 17, 1983 (**Television Digest**, Vol. 21:12; 22:1; 23:8). Transfer to Multimedia Inc. from Southeastern Bcstg. Corp. approved Sept. 22, 1967 by FCC.

Represented (sales): Petry Television.

Represented (legal): Marmet & McCombs, P.C.

Represented (engineering): Jules Cohen & Associates.

Personnel:

- DOUGLAS A. SMITH, vice president & general manager.
- JACK MARKS, community affairs director.
- WILLIAM WHELESS, program director.
- BOB KING, chief engineer.
- JOHN SCOTT, general sales manager.
- JOHN MOORE, local sales manager.
- H. A. SCOTT JR., promotion manager.
- JAN HASWELL, news/promotion.
- BEN LEONARD, farm director.
- MARY MCCARTHY, news director.

Highest One Hour Rate (Jan. 10, 1983): \$3500.

Highest 30 Sec. Rate (March 11, 1984): \$2100.

NETWORK BASE HOURLY RATE: \$2650.

Total Households: © MSI Consumer Market Data as of 1/1/84 TV Homes: TV% and Circulation © 1984 Arbitron County coverage based on Arbitron study.

Net Weekly Circulation	State County	Total Households	TV Households	%
50% & Over	GEORGIA			
	Banks	3,400	3,300	97
	Elbert	7,100	7,000	99
	Franklin	5,800	5,700	98
	Hart	6,600	6,500	98
	Jackson	9,300	9,200	99
	Madison	6,700	6,600	98
	Oglethorpe	3,200	3,100	97
	Rabun	4,200	4,100	98
	Stephens	8,000	7,900	99
	Wilkes	4,000	3,900	97
	NORTH CAROLINA			
	Buncombe	64,300	63,400	99
	Burke	27,800	27,500	99
	Cleveland	30,300	30,000	99
Haywood	17,900	17,600	98	
Henderson	25,400	25,000	98	
Jackson	9,200	9,000	98	
Mc Dowell	13,200	13,000	98	
Macon	8,500	8,200	96	



WYFF-TV BPCT-2395 Granted 11/18/57

© American Map Corp. 14244

Net Weekly Circulation	State County	Total Households	TV Households	%	
50% & Over	Madison	6,100	5,900	97	
	Mitchell	5,300	5,200	98	
	Polk	5,400	5,300	98	
	Rutherford	20,700	20,500	99	
	Swain	3,900	3,800	96	
	Transylvania	8,900	8,700	98	
	Yancey	5,700	5,500	96	
	SOUTH CAROLINA				
	Abbeville	8,000	7,800	98	
	Anderson	51,100	50,500	99	
Cherokee	14,200	14,000	99		
Greenville	109,600	108,500	99		
Greenwood	21,500	21,200	99		
Laurens	17,600	17,300	99		
Mc Cormick	2,400	2,300	96		
Newberry	11,400	11,200	98		
Oconee	18,900	18,700	99		
Pickens	28,700	28,300	99		
Spartanburg	75,100	74,300	99		
Union	10,700	10,600	99		

Between 25-49%	GEORGIA			
	Greene	3,900	3,800	97
	Habersham	9,200	9,000	98
White	3,900	3,800	97	
NORTH CAROLINA	Caldwell	25,400	25,100	99
	Catawba	40,300	40,000	99
	Cherokee	7,500	7,300	97
	Graham	2,500	2,400	96
	SOUTH CAROLINA	Chester	10,100	10,000

Between 5-24%	GEORGIA			
	Clarke	28,300	27,900	99
Dawson	1,800	1,800	100	

(Continued on page 840)

Station Totals	1,033,600	1,019,400	98
Net Weekly Circulation (1984)		651,500	
Average Daily Circulation (1984)		426,300	

South Carolina—Greenville

WGGS-TV

Ch. 16

Network Service: None, independent.

Licensee: Carolina Christian Broadcasting Inc., Box 1616, Greenville, SC 29602.

Studio: 3409 Rutherford Rd., Taylors, SC.

Mailing Address: Box 1616, Greenville, SC 29602.

Telephone: 803-244-1616.

Technical Facilities: Channel No. 16 (482-488 MHz). Authorized power: 1150-kw max. & 717.9-kw horizontal visual, 115-kw max. & 71.79-kw horizontal aural. Antenna: 1149-ft. above av. terrain, 195-ft. above ground, 2185-ft. above sea level.

Latitude 34° 56' 26"
Longitude 82° 24' 41"

Transmitter: Ridge Rd. off Altamont Rd. on Paris Mtn. near Greenville.

News Service: INN.

Satellite Earth Stations: Scientific-Atlanta, 5-meter; Scientific-Atlanta receivers.

Ownership: James H. Thompson, 92%. Carolina Christian Bcstg. also owns WCCT-TV, Columbia, SC & is permittee of WGSE(TV), Myrtle Beach, SC.

Began Operation: Oct. 29, 1972.

Represented (sales): Spot Time Ltd.

Represented (legal): Fisher, Wayland, Cooper & Leader.

Represented (engineering): Edward F. Lorentz & Associates.

Personnel:

JAMES H. THOMPSON, president.
MIKE WARD, production manager.
TED McCALL, chief engineer.
GENE GIBSON, director of engineering.
TERRI ANDERSON, sales manager.

Highest 30 Sec. Rate: \$50.

Total Households: © MSI Consumer Market Data as of 1/1/84 TV Homes: TV% and Circulation © 1984 Arbitron County coverage based on Arbitron study.

Net Weekly Circulation	State County	Total Households	TV Households	%
Between 5-24%	GEORGIA			
	Franklin	5,800	5,700	98
	Hart	6,600	6,500	98
	NORTH CAROLINA			
	Henderson	25,400	25,000	98
	Rutherford	20,700	20,500	99
	SOUTH CAROLINA			
	Abbeville	8,000	7,800	98
	Anderson	51,100	50,500	99
	Greenville	109,600	108,500	99
	Greenwood	21,500	21,200	99
	Laurens	17,600	17,300	99
	Oconee	18,900	18,700	99
	Pickens	28,700	28,300	99
	Spartanburg	75,100	74,300	99
	Union	10,700	10,600	99
Station Totals		399,700	394,900	98
Net Weekly Circulation (1984)			62,400	
Average Daily Circulation (1984)			23,200	



**For Low-Power TV Stations
Consult Index**

**YOU DON'T NEED ESP
YOU NEED EWR!**

Television Digest's EARLY WARNING REPORT capsulates retail sales and inventory activity in television and video so you can evaluate changes and trends in the industry.

For more information, call or write:

TELEVISION DIGEST INC.
1836 Jefferson Place, NW
Washington, D.C. 20036
(202) 872-9200

South Carolina—Greenville-Spartanburg & Asheville, NC

WLOS

Ch. 13

Network Service: ABC.

Licensee: Wometco WLOS Inc., Box 2150, Asheville, NC 28802.

Studios: Battle House, 288 Macon Ave., Asheville, NC 28804; 7 N. Laurens St., Greenville, SC 29601.

Mailing Address: Box 2150, Asheville, NC 28802.

Telephones: 704-255-0013, Asheville; 803-242-6091, Greenville.

TWX: 510-933-0166 (Asheville).

Technical Facilities: Channel No. 13 (210-216 MHz). Authorized power: 178-kw visual, 19.6-kw aural. Antenna: 2804-ft. above av. terrain, 339-ft. above ground, 6056-ft. above sea level.

Latitude 35° 23' 32.21"

Longitude 82° 45' 25.06"

Transmitter: Mt. Pisgah.

News Services: AP, UPI.

Satellite Earth Station: In operation.

Ownership: Wometco Broadcasting Co. Inc. For officers, ownership and other interests, see WTVJ, Miami, FL.

Began Operation: Sept. 18, 1954.

Represented (sales): MMT Sales Inc.

Represented (legal): Wiley, Johnson & Rein.

Represented (engineering): Cohen & Dippell.

Personnel:

JERRY BIRDWELL, vice president & general manager.

BRUCE BUZOGANY, programming & promotion.

KEN GLOVER, general sales manager.

LEE DAVIS, chief engineer.

CHUCK DOBBINS JR., business & credit manager.

KEN HENSLEY, production manager.

Highest 30 Sec. Rate (July 11, 1984): \$1300.

NETWORK BASE HOURLY RATE: \$1300.

Total Households: © MSI Consumer Market Data as of 1/1/84 TV Homes: TV% and Circulation © 1984 Arbitron County coverage based on Arbitron study.

Net Weekly Circulation	State County	Total Households	TV Households	%
50% & Over	GEORGIA			
	Elbert	7,100	7,000	99
	Franklin	5,800	5,700	98
	Hart	6,600	6,500	98
	Madison	6,700	6,600	98
	Stephens	8,000	7,900	99
	NORTH CAROLINA			
Buncombe	64,300	63,400	99	
Burke	27,800	27,500	99	
Cleveland	30,300	30,000	99	
Graham	2,500	2,400	96	
Haywood	17,900	17,600	98	
Henderson	25,400	25,000	98	
Jackson	9,200	9,000	98	
Mc Dowell	13,200	13,000	98	
Macon	8,500	8,200	96	
Madison	6,100	5,900	97	
Mitchell	5,300	5,200	98	
Polk	5,400	5,300	98	
Rutherford	20,700	20,500	99	
Transylvania	8,900	8,700	98	
Yancey	5,700	5,500	96	
SOUTH CAROLINA				
Abbeville	8,000	7,800	98	
Anderson	51,100	50,500	99	
Cherokee	14,200	14,000	99	
Greenville	109,600	108,500	99	
Greenwood	21,500	21,200	99	
Laurens	17,600	17,300	99	
Oconee	18,900	18,700	99	



Net Weekly Circulation	State County	Total Households	TV Households	%
50% & Over	Pickens	28,700	28,300	99
	Spartanburg	75,100	74,300	99
	Union	10,700	10,600	99
Between 25-49%	GEORGIA			
	Banks	3,400	3,300	97
	Jackson	9,300	9,200	99
	Rabun	4,200	4,100	98
	KENTUCKY			
	Bell	12,000	11,800	98
	Harlan	14,700	14,400	98
	NORTH CAROLINA			
	Caldwell	25,400	25,100	99
	Cherokee	7,500	7,300	97
Swain	3,900	3,800	96	
SOUTH CAROLINA				
Newberry	11,400	11,200	98	
TENNESSEE				
Cocke	10,700	10,500	98	
Greene	20,200	20,000	99	
Unicoi	6,200	6,100	98	
VIRGINIA				
Lee	9,600	9,300	97	
Wise	17,400	17,100	98	
Between 5-24%	GEORGIA			
	Greene	3,900	3,800	97
	Habersham	9,200	9,000	98
	Lincoln	2,200	2,200	100
	Oglethorpe	3,200	3,100	97
	Towns	2,400	2,400	100
	Wilkes	4,000	3,900	97
	KENTUCKY			
	Knox	10,700	10,500	98
	Perry	11,600	11,300	97

(Continued on page 840)

Station Totals	1,272,500	1,255,000	98
Net Weekly Circulation (1984)		629,200	
Average Daily Circulation (1984)		362,600	

South Carolina—Greenville-Spartanburg & Asheville, NC

WSPA-TV

Ch. 7

Network Service: CBS.

Licensee: Spartan Radiocasting Co., Box 1717, Spartanburg, SC.

Studio: Box 1717, Spartanburg, SC 29304.

Telephones: 803-576-7777, Spartanburg; 803-233-7777, Greenville; 803-242-0077, Greenville office; 704-684-2377, Asheville.

TWX: 810-282-2591.

Technical Facilities: Channel No. 7 (174-180 MHz). Authorized power: 316-kw visual, 44.5-kw aural. Antenna: 2000-ft. above av. terrain, 254-ft. above ground, 3465-ft. above sea level.

Latitude 35° 10' 12"
Longitude 82° 17' 27"

Transmitter: Hogback Mtn., 25-mi. NW of Spartanburg.

AM Affiliate: WSPA, 5-kw, 950 kHz (CBS).

FM Affiliate: WSPA-FM, 100-kw, 98.9 MHz (No. 255), 1910-ft.

News Services: AP, UPI.

Satellite Earth Stations: Common Carrier/station-owned; Micro-dyne, 7-meter; ADM, 6.1-meter.

Ownership: Walter J. Brown, pres., 58% (with son); over 50 others. Spartan Radiocasting also owns KIMT(TV), Mason City, IA; WBTW(TV), Florence, SC & WTWA(AM), Thomson, GA.

Began Operation: April 29, 1956.

Represented (sales): Blair Television.

Represented (legal): Covington & Burling.

Represented (engineering): A. D. Ring & Associates.

Personnel:

WALTER J. BROWN, president.
K. JAMES YAGER, exec. vice president.
WALTER VEITH, secretary-treasurer.
JOSEPH R. VARHOLY, general manager.
DAVID HANDY, station/program manager.
PETE McDONALD, director of sales.
RAY JOHNSON, national sales manager.
RAY GEORGE, Spartanburg sales manager.
OTIS PICKETT, Greenville sales manager.
GILBERT ANDERSON, director of engineering.
THOMAS AHNER, chief transmitter engineer.
JAMES SANDERS, operations manager.
KEVIN KELLY, news director.
BILL SHATTEN, advertising & promotion manager.
CURTIS WHITE, creative services director.
SUZY DUTTON, public affairs & personnel director.
NANCY WELCH, women's director.
BETTY SMITH, traffic manager.

Highest One Hour Rate (April 1984): \$4000.

Highest 30 Sec. Rate (April 1984): \$1400.

NETWORK BASE HOURLY RATE: \$2000.

Total Households: © MSI Consumer Market Data as of 1/1/84 TV Homes: TV% and Circulation © 1984 Arbitron County coverage based on Arbitron study.

Net Weekly Circulation	State County	Total Households	TV Households	%
50% & Over	GEORGIA			
	Elbert	7,100	7,000	99
	Franklin	5,800	5,700	98
	Hart	6,600	6,500	98
	Stephens	8,000	7,900	99
NORTH CAROLINA	Buncombe	64,300	63,400	99
	Caldwell	25,400	25,100	99
	Cleveland	30,300	30,000	99
	Haywood	17,900	17,600	98
	Henderson	25,400	25,000	98
	Jackson	9,200	9,000	98
	Mc Dowell	13,200	13,000	98



WSPA-TV BMPCT-5883 Granted 9/24/63

© American Map Corp., 14244

Net Weekly Circulation	State County	Total Households	TV Households	%
50% & Over	MACON	8,500	8,200	96
	Madison	6,100	5,900	97
	Mitchell	5,300	5,200	98
	Polk	5,400	5,300	98
	Rutherford	20,700	20,500	99
	Swain	3,900	3,800	96
	Transylvania	8,900	8,700	98
SOUTH CAROLINA	Abbeville	8,000	7,800	98
	Anderson	51,100	50,500	99
	Cherokee	14,200	14,000	99
	Greenville	109,600	108,500	99
	Greenwood	21,500	21,200	99
	Laurens	17,600	17,300	99
	Newberry	11,400	11,200	98
	Oconee	18,900	18,700	99
	Pickens	28,700	28,300	99
	Spartanburg	75,100	74,300	99
Union	10,700	10,600	99	
GEORGIA	BETWEEN 25-49%			
	Madison	6,700	6,600	98
	Rabun	4,200	4,100	98
NORTH CAROLINA	Burke	27,800	27,500	99
	Catawba	40,300	40,000	99
	Yancey	5,700	5,500	96
SOUTH CAROLINA	Chester	10,100	10,000	99
	Mc Cormick	2,400	2,300	96
	York	38,100	37,600	99

Between 5-24%	GEORGIA			
	Banks	3,400	3,300	97
	Clarke	28,300	27,900	99
	Habersham	9,200	9,000	98
	Jackson	9,300	9,200	99

(Continued on page 840)

Station Totals	994,000	980,500	98
Net Weekly Circulation (1984)		621,200	
Average Daily Circulation (1984)		388,400	

South Carolina—Myrtle Beach

WGSE

Ch. 43

Network Service: None, independent.

Grantee: Carolina Christian Bcstg. Inc., Rte. 5, Box 271-A, Conway, SC 29526.

Studio: Reeves Ferry Rd., Hwy. 90, Conway, SC 29526.

Telephone: 803-399-6143.

Technical Facilities: Channel No. 43 (644-650 MHz). Authorized power: 156.4-kw visual, 15.64-kw aural. Antenna: 600-ft. above av. terrain, 609-ft. above ground, 649-ft. above sea level.

Latitude 33° 50' 10"
Longitude 89° 51' 08"

Transmitter: 0.6-mi. S of State Rte. 90, 1.8-mi. E of Nixonville.

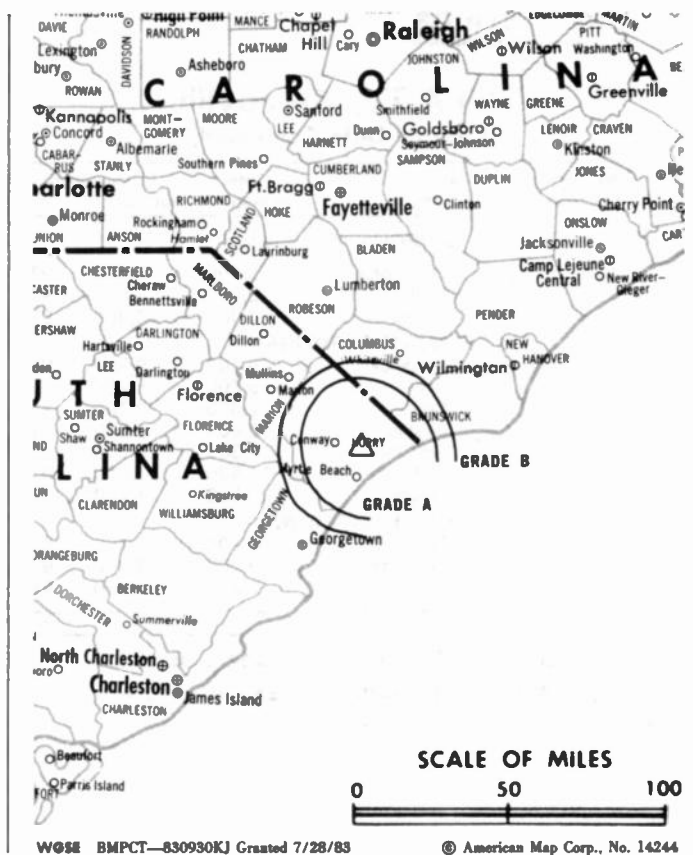
Ownership: See WGGS-TV, Greenville, SC.

Began Operation: July 5, 1984.

Personnel:

FRANK KVETON, resident manager.

Rates: Not available.



Public/Educational Station Directory
follows Commercial Stations

We can bring you communication news at the touch of a button!

TELEVISION DIGEST INC. now offers you the timeliness and ease of electronic delivery. Industry news and information are now instantly accessible with obvious benefits to you.

-  **COMMUNICATIONS DAILY** — Daily newsletter covering all aspects of electronic communications including telephone and data communications, cable TV, teleconferencing, electronic publishing and emerging technologies.
-  **TELEVISION DIGEST with CONSUMER ELECTRONICS** — Weekly newsletter presenting the most up-to-the-minute news, trends and developments in the television, cable, broadcasting and consumer electronics fields.
-  **VIDEO WEEK** — Weekly newsletter reporting the latest news on program sales and distribution for videocassettes, discs, pay TV and allied media.
-  **SATELLITE WEEK** — Weekly newsletter covering the latest developments in satellite broadcasting, telecommunications, earth observation and space industrialization.
-  **PUBLIC BROADCASTING REPORT** — Bi-weekly newsletter that supplies impartial, analytical news and information on public broadcasting, including funding, technical and regulatory news.

**TELEVISION
DIGEST INC.**

For more information, call or write:

Television Digest, Inc.
1836 Jefferson Place, NW
Washington, DC 20036
202—872-9200

South Carolina

WSPA-TV, Greenville (Arbitron Data Continued)

Net Weekly Circulation	State County	Total Households	TV Households	%
GEORGIA—(Continued)				
Between 5-24%	Oglethorpe	3,200	3,100	97
	White	3,900	3,800	97
	Wilkes	4,000	3,900	97
NORTH CAROLINA				
	Alexander	9,400	9,300	99
	Avery	5,200	5,100	98
	Clay	2,800	2,700	96
	Gaston	59,600	59,000	99
	Lincoln	16,300	16,200	99
	Watauga	11,900	11,700	98
	Wilkes	22,100	21,700	98
SOUTH CAROLINA				
	Fairfield	6,400	6,200	97
	Lancaster	19,200	19,000	99
	Saluda	5,700	5,600	98

Station Totals do not include Counties in which Circulation is less than 5%

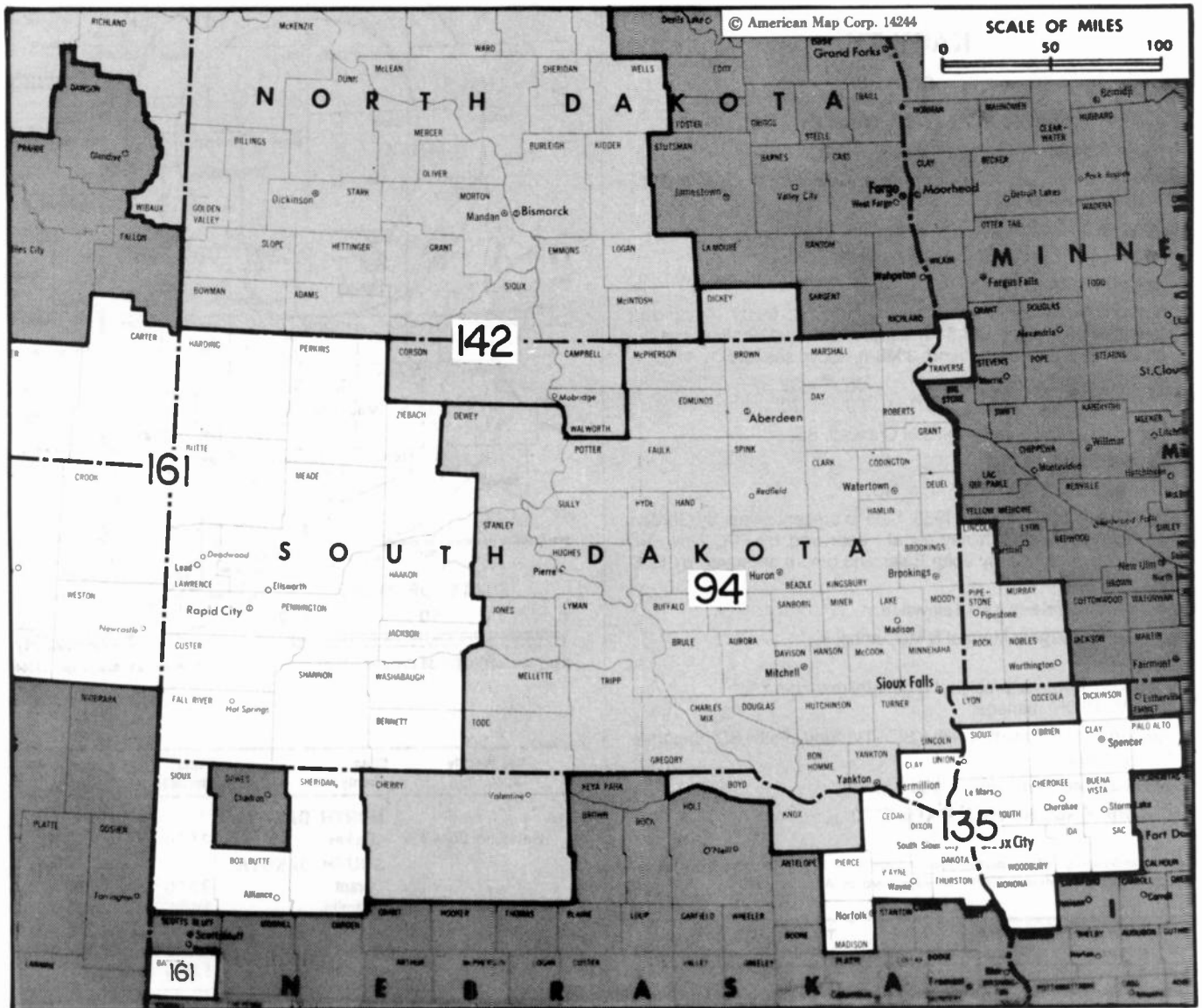
WYFF-TV, Greenville (Arbitron Data Continued)

Net Weekly Circulation	State County	Total Households	TV Households	%
GEORGIA—(Continued)				
Between 5-24%	Hall	28,800	28,500	99
	Hancock	2,800	2,700	96
	Lincoln	2,200	2,200	100
	Pickens	4,600	4,500	98
NORTH CAROLINA				
	Avery	5,200	5,100	98
	Clay	2,800	2,700	96
	Lincoln	16,300	16,200	99
	Watauga	11,900	11,700	98
SOUTH CAROLINA				
	Edgefield	6,100	6,000	98
	Fairfield	6,400	6,200	97
	Saluda	5,700	5,600	98
	York	38,100	37,600	99
TENNESSEE				
	Hawkins	16,800	16,500	99
	Sullivan	55,500	55,100	99
VIRGINIA				
	Wise	17,400	17,100	98

WLOS, Greenville-Asheville (Arbitron Data Continued)

Net Weekly Circulation	State County	Total Households	TV Households	%
Between 5-24%	NORTH CAROLINA			
	Alexander	9,400	9,300	99
	Avery	5,200	5,100	98
	Catawba	40,300	40,000	99
	Clay	2,800	2,700	96
	Gaston	59,600	59,000	99
	Lincoln	16,300	16,200	99
SOUTH CAROLINA				
	Chester	10,100	10,000	99
	Fairfield	6,400	6,200	97
	Mc Cormick	2,400	2,300	96
	Saluda	5,700	5,600	98
	York	38,100	37,600	99

Net Weekly Circulation	State County	Total Households	TV Households	%
Between 5-24%	TENNESSEE			
	Campbell	13,400	13,200	99
	Claiborne	9,100	8,900	98
	Grainger	6,200	6,100	98
	Hamblen	19,000	18,800	99
	Hawkins	16,800	16,500	99
	Jefferson	11,600	11,500	99
	Johnson	5,200	5,100	98
	Sevier	16,700	16,400	98
	Sullivan	55,500	55,100	99
	Washington	33,700	33,500	99
	VIRGINIA			
		Russell	12,000	11,800
	Scott	8,800	8,600	98
	Washington	24,300	24,000	99



State Cross Reference List
Communities That Receive Programs of Stations That Are Located Elsewhere

KIVV-TV, Deadwood--See Lead, SD
KDLT, Mitchell--See Sioux Falls, SD
KDLO-TV, Watertown--See Florence, SD

South Dakota Station Status as of August 15, 1984

	VHF	UHF	TOTAL
Commercial Television Stations	11	0	11
Educational Television Stations	7	1	8
			19

VIDEO WEEK
for current reports on the home video industry
Call 202-872-9200 for more information.

Market	Arbitron ADI TV Households	Rank
Sioux Falls-Mitchell, SD	233,900	94
Sioux City, IA	148,200	135
Minot-Bismarck-Dickinson, ND	138,400	142
Rapid City, SD	95,200	161

Market Area Commercial TV Stations
KABY-TV (9), KDLO-TV (3), KDLT (5), KELO-TV (11), KPLO-TV (6), KPRY-TV (4), KSFY-TV (13)
KCAU-TV (9), KMEG (14), KTIV (4)
KFYR-TV (5), KMOT (10), KNDX (2), KQCD-TV (7), KUMV-TV (8), KXMB-TV (12), KXMC-TV (13), KXMD-TV (11)
KDUH-TV (4), KEVN-TV (7), KHSD-TV (11), KIVV-TV (5), KOTA-TV (3), KSGW-TV (12)

South Dakota—Aberdeen

KABY-TV

Ch. 9

(Satellite of KSFY-TV, Sioux Falls, SD)

Network Service: ABC.

Licensee: South Dakota Broadcasting Co., 300 N. Dakota Ave., Sioux Falls SD 57102.

Mailing Address: Box 1520, Aberdeen SD 57401.

Studio: See KSFY-TV, Sioux Falls.

Telephone: 605-225-9200.

Technical Facilities: Channel No. 9 (186-192 MHz). Authorized power: 295-kw visual, 47.5-kw aural. Antenna: 1390-ft. above av. terrain, 1288-ft. above ground, 3048-ft. above sea level.

Latitude 45° 06' 32"
Longitude 97° 53' 30"

Transmitter: 3-mi. S and 3-mi. E of Crandall, SD.

News Service: AP.

Ownership: See WDAY-TV, Fargo, ND.

Began Operation: Nov. 27, 1958. Sale to present owner by Gordon H. Ritz, Wheelock Whitney, et al., approved by FCC Nov. 14, 1973. Previous sale by John Boler and others approved by FCC Dec. 23, 1969.

Represented (sales): Katz Television.

Represented (legal): Marmet & McCombs, P.C.

Personnel:

JIM DUNHAM, vice president & general manager.
BOB MATSON, manager.

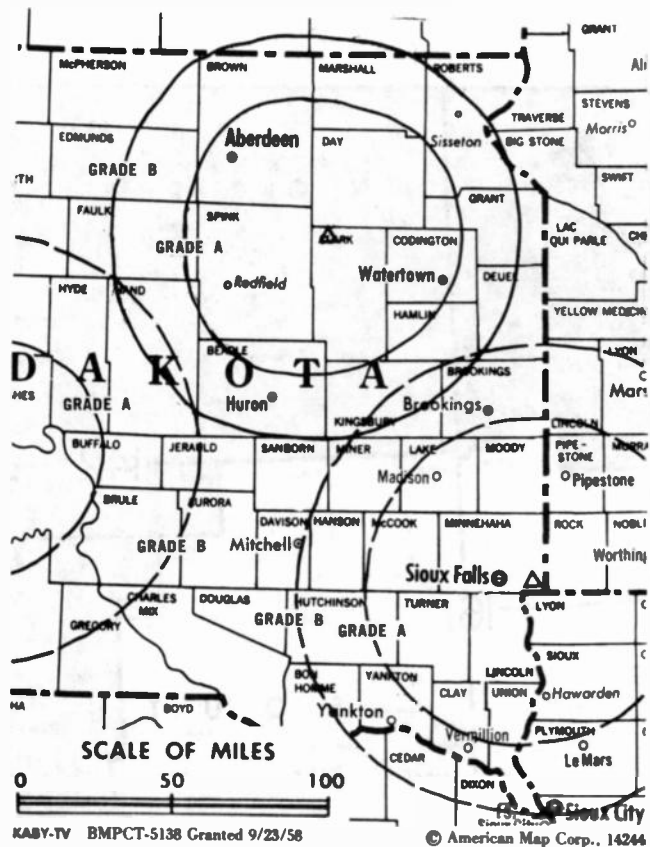
Rates: Sold in combination with KSFY-TV, Sioux Falls, SD. Separate rates available.

Highest 30 Sec. Rate (July 1, 1984): \$122.

NETWORK BASE HOURLY RATE: \$200.

Total Households: © MSI Consumer Market Data as of 1/1/84 TV Homes: TV% and Circulation © 1984 Arbitron County coverage based on Arbitron study.

Net Weekly Circulation	State County	Total Households	TV Households	%	
50% & Over	SOUTH DAKOTA				
		Beadle	7,500	7,400	99
		Brown	13,800	13,700	99
		Clark	1,900	1,900	100
		Codington	8,000	7,900	99
		Day	3,000	3,000	100
		Edmunds	1,800	1,800	100
		Faulk	1,200	1,200	100
		Hand	1,800	1,800	100
		Jerauld	1,100	1,100	100
		Marshall	2,000	1,900	95
		Spink	3,300	3,300	100
Between 25-49%	MINNESOTA				
		Big Stone	2,900	2,900	100
		Traverse	1,900	1,900	100



KABY-TV BMPCT-5138 Granted 9/23/58

© American Map Corp., 14244

Net Weekly Circulation	State County	Total Households	TV Households	%	
Between 25-49%	NORTH DAKOTA				
		Dickey	2,500	2,400	96
	SOUTH DAKOTA				
		Grant	3,200	3,100	97
		Hamlin	1,900	1,900	100
Between 5-24%		Mc Pherson	1,500	1,500	100
		Roberts	3,800	3,700	97
		Sanborn	1,200	1,200	100
	NORTH DAKOTA				
		Mc Intosh	1,900	1,800	95
	SOUTH DAKOTA				
		Brookings	8,600	8,500	99
		Deuel	1,900	1,900	100
		Hyde	800	800	100
		Kingsbury	2,600	2,600	100
		Lake	4,000	4,000	100
	Miner	1,400	1,400	100	
	Potter	1,300	1,300	100	
Station Totals		86,800	85,900	98	
Net Weekly Circulation (1984)			45,100		
Average Daily Circulation (1984)			26,400		

South Dakota—Florence— Watertown

KDLO-TV

Ch. 3

(Satellite of KELO-TV, Sioux Falls, SD)

Network Service: CBS.

Licensee: Midcontinent Broadcasting Co., Phillips Ave. & 13th St.,
Sioux Falls, SD.

Studio: Garden City, SD 57236.

Telephone: 605-336-1100 (Sioux Falls).

Technical Facilities: Channel No. 3 (60-66 MHz). Authorized
power: 100-kw visual, 20-kw aural. Antenna: 1684-ft. above av.
terrain, 1705-ft. above ground, 3552-ft. above sea level.

Latitude 44° 57' 56.5"
Longitude 97° 35' 22.0"

Transmitter: 0.5-mi. N of Garden City, SD.

News Services: AP, UPI, Group W. Newsfeed, CBS.

Satellite Earth Stations: 3 in operation; Scientific-Atlanta receivers.

Ownership: See KELO-TV, Sioux Falls, SD.

Began Operation: Sept. 24, 1955.

Represented (sales): Seitel Inc.; Wayne Evans & Assoc. (Minneapolis);
Creative Broadcast Representatives Inc. (Canada).

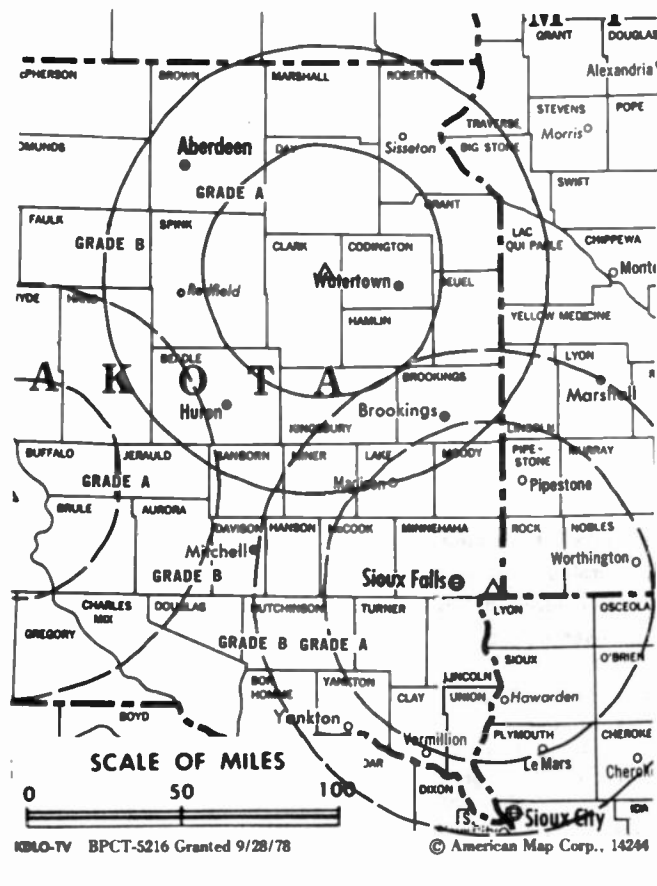
Represented (legal): Dow, Lohnes & Albertson.

Represented (engineering): A. D. Ring & Associates.

Personnel:

JOE FLOYD, chairman.
EVANS NORD, president.
ROY THORSON, chief engineer & resident manager.
LEE HEISEL, director of engineering.

Rates: Sold in combination with KELO-TV, Sioux Falls and KPLO-TV,
Reliance, with rates applying to simultaneous telecasts on all
stations.



NETWORK BASE HOURLY RATE: Bonus to KELO-TV, Sioux Falls.
Arbitron Data: Included with parent KELO-TV, Sioux Falls, SD.

E

**EQUIPMENT MANUFACTURERS, SUPPLIERS,
SERVICES . . . HAVE YOU TRIED
TELEVISION DIGEST ACTION UPDATES**

?

ADVERTISERS IN THE ACTION UPDATES REACH THE "CREAM OF
THE CROP" EVERY WEEK — The top industry decision-makers
with the top buying power in Cable, TV, Radio.

Learn more about this outstanding advertising buy. For complete advertising details, call collect: 202/872-9200.

South Dakota—Lead

KHSD-TV

Ch. 11

(Satellite of KOTA-TV, Rapid City, SD)

Network Service: ABC.

Licensee: Duhamel Bcstg. Enterprises, Box 1760, Rapid City, SD 57709.

Technical Facilities: Channel No. 11 (198-204 MHz). Authorized power: 316-kw visual, 31.6-kw aural. Antenna: 1890-ft. above av. terrain, 605-ft. above ground, 7579-ft. above sea level.

Latitude 44° 19' 36"
Longitude 103° 50' 12"

Transmitter: Terry Peak.

News Services: UPI, ABC.

Satellite Earth Station: In operation.

Ownership: Same as KOTA-TV, Rapid City.

Began Operation: Nov. 2, 1966.

Represented (sales): Katz Television; The Soderlund Co. (Omaha-Lincoln); John McGuire Co. (Denver).

Represented (legal): Fisher, Wayland, Cooper & Leader.

Personnel:

WILLIAM F. DUHAMEL, general manager.

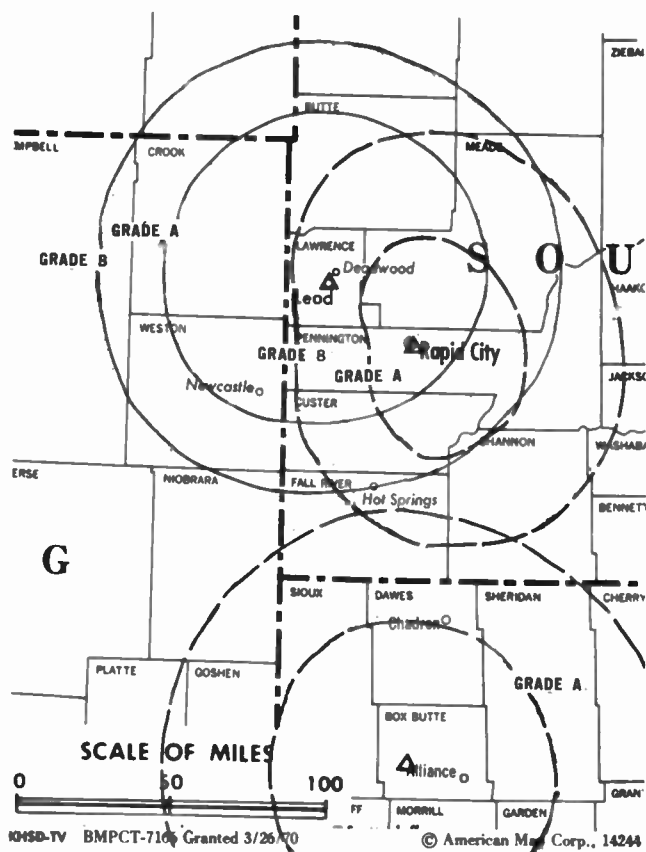
WES HAUGEN, general sales manager.

DON LARSEN, director of engineering.

Rates: Sold in combination with KOTA-TV.

NETWORK BASE HOURLY RATE: Bonus to KOTA-TV, Rapid City.

Arbitron Data: Included with parent KOTA-TV, Rapid City, SD.



Television Digest Action Updates—CATV, TV, Radio—

EXPOSURE PLUS FOR ADVERTISERS.

Your ad in the Action Updates guarantees you repeated exposure at no extra cost, because industry leaders keep the weekly Action Updates for reference throughout the year. For complete advertising information, call COLLECT—(202) 872-9200.

South Dakota—Lead-Deadwood

KIVV-TV

Ch.5

(Satellite of KEVN-TV, Rapid City, SD)

Network Service: NBC.

Licensee: Dakota Broadcasting Co. Inc., Box 677, Rapid City, SD 57709.

Studio: See KEVN-TV, Rapid City.

Telephone: 605-394-7777.

Technical Facilities: Channel No. 5 (76-82 MHz). Authorized power: 100-kw visual, 10-kw aural. Antenna: 1851-ft. above av. terrain, 638-ft. above ground, 7531-ft. above sea level.

Latitude 44° 19' 30"
Longitude 103° 50' 14"

Transmitter: Terry Peak, 3.6-mi. SW of Lead.

News Service: AP.

Satellite Earth Station: In operation.

Ownership: See KEVN-TV, Rapid City.

Began Operation: July 11, 1976.

Represented (sales): Avery-Knodel; Bob Hix (Denver).

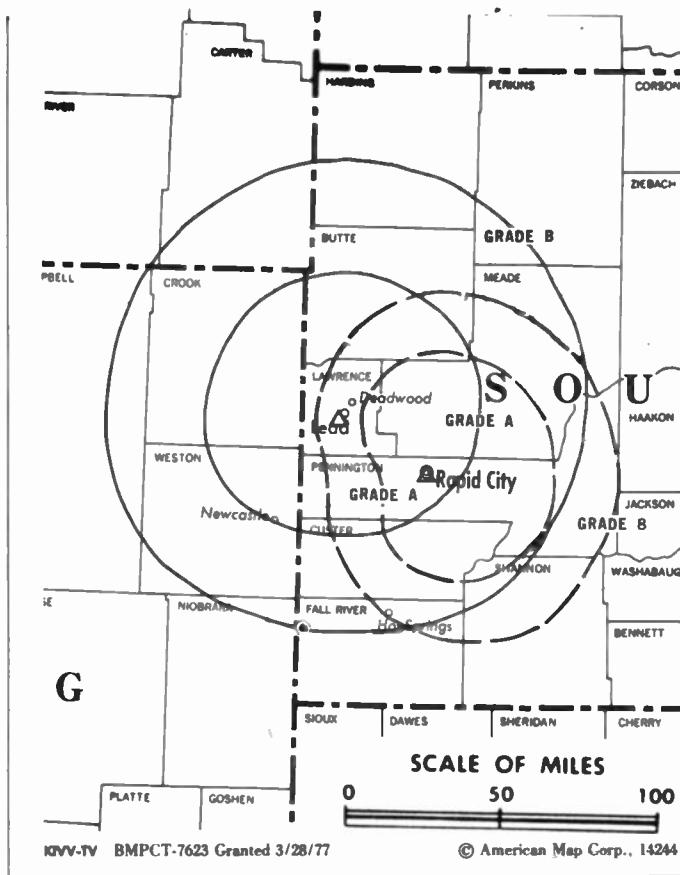
Represented (legal): Haley, Bader & Potts.

Represented (engineering): Cohen & Dippell.

Personnel: See KEVN-TV, Rapid City.

Rates: Sold in combination with KEVN-TV, Rapid City.

Arbitron Data: Included with KEVN-TV, Rapid City.



TV - Radio - CATV - Newspaper

Robert W. Rounsaville & Associates

MEDIA BROKERS AND CONSULTANTS

ATLANTA, GA 30355 P.O. Box 11898 (404) 261-3000 / 1-800-531-1500
ORLANDO, FL 32802 P.O. Box 2991 (305) 423-9426 / 1-800-328-3500

South Dakota—Pierre

KPRY-TV

Ch. 4

(Satellite of KSFY-TV, Sioux Falls, SD)

Network Service: ABC.

Licensee: South Dakota Broadcasting Co., 300 N. Dakota Ave.,
Sioux Falls, SD 57102.

Studio: See KSFY-TV, Sioux Falls.

Technical Facilities: Channel No. 4 (66-72 MHz). Authorized
power: 100-kw visual, 20-kw aural. Antenna: 1280-ft. above av.
terrain, 1086-ft. above ground, 3126-ft. above sea level.

Latitude 44° 03' 07"
Longitude 100° 05' 03"

Transmitter: 10-mi. N of Presho, SD.

News Service: AP.

Ownership: See WDAY-TV Fargo, ND.

Began Operation: Jan. 30, 1976.

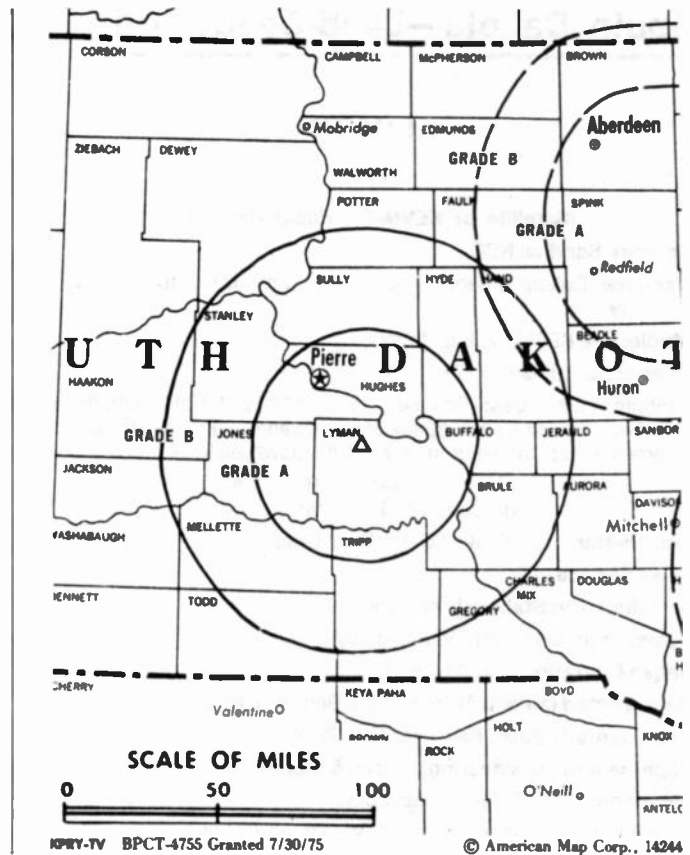
Represented (sales): Katz Television.

Represented (legal): Marmet & McCombs, P.C.

Personnel: See KSFY-TV, Sioux Falls.

Rates: Sold in combination with KSFY-TV, Sioux Falls, SD.

Arbitron Data: Included with KSFY-TV, Sioux Falls.



THE TED HEPBURN COMPANY

Media Brokerage Specialist CATV, TV and Radio

Ted Hepburn, President Todd Hepburn, Vice-President
P.O. Box 42401, Cincinnati, Ohio 45242 (513) 791-8730

South Dakota—Rapid City

KEVN-TV

Ch. 7

(Operates satellite KIVV-TV, Lead-Deadwood, SD)

Network Service: NBC.

Licensee: Dakota Broadcasting Co. Inc., Box 677, Rapid City, SD 57709.

Studio: Skyline Dr., 1.6-mi. from center of Rapid City.

Mailing Address: Box 677, Rapid City, SD 57709.

Telephone: 605-394-7777.

Technical Facilities: Channel No. 7 (174-180 MHz). Authorized power: 262-kw visual, 26-kw aural. Antenna: 670-ft. above av. terrain, 626-ft. above ground, 4342-ft. above sea level.

Latitude 44° 04' 06"
Longitude 103° 15' 03"

Transmitter: Skyline Dr., 1.6-mi. from center of Rapid City.

News Services: AP, NBC.

Satellite Earth Station: Scientific-Atlanta, 7-meter.

Ownership: Sherwood L. Corner, pres., 50%; Gilbert D. Moyle, secy.-treas., 50%. Dakota Bcstg. also owns & operates KIVV-TV, Lead-Deadwood, SD; KDLT(TV), Mitchell-Sioux Falls, SD & is permittee of Ch. 16, Scottsbluff, NE.

Began Operation: July 11, 1976.

Represented (sales): Avery-Knodel; Bob Hix (Denver).

Represented (legal): Haley, Bader & Potts.

Represented (engineering): Cohen & Dippell.

Personnel:

RAY MOSER, general manager.
HARVEY SACHAU, chief engineer.
GERRY FENSKE, local sales manager.
LES HOFLAND, production manager.
BOB SLOCUM, controller.
DAN SCHILLINGER, news director.

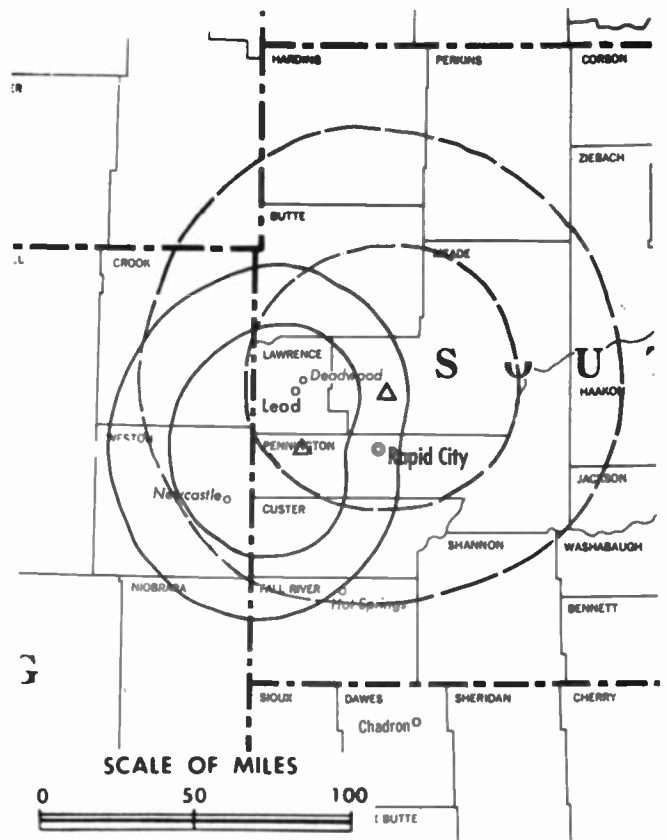
Highest 30 Sec. Rate \$350.

NETWORK BASE HOURLY RATE: \$475.

Arbitron Data: Figures include KIVV-TV, Lead-Deadwood.

Total Households: © MSI Consumer Market Data as of 1/1/84 TV Homes: TV% and Circulation © 1984 Arbitron County coverage based on Arbitron study.

Net Weekly Circulation	State County	Total Households	TV Households	%
50% & Over	MONTANA			
	Carter	600	600	100
	Fallon	1,400	1,300	93
	NORTH DAKOTA			
	Adams	1,300	1,300	100
	SOUTH DAKOTA			
	Bennett	1,000	1,000	100
	Butte	3,300	3,200	97
	Custer	2,500	2,400	96
	Fall River	3,300	3,200	97
	Haakon	1,000	1,000	100
	Harding	600	600	100
	Jackson	1,200	1,200	100
	Lawrence	7,300	7,200	99
	Meade	7,200	7,100	99
Pennington	27,400	27,100	99	



KEVN-TV BPCT-4627 Granted 6/20/75

© American Map Corp., 14244

Net Weekly Circulation	State County	Total Households	TV Households	%
50% & Over	Perkins	1,800	1,700	94
	Shannon	2,600	2,400	92
	Ziebach	600	600	100
WYOMING				
	Campbell	9,800	9,300	95
	Crook	2,100	2,000	95
	Weston	2,800	2,700	96
NORTH DAKOTA				
Between 25-49%	Bowman	1,600	1,600	100
	NEBRASKA			
	Sioux	700	700	100
MONTANA				
Between 5-24%	Powder River	900	800	89
	NORTH DAKOTA			
	Slope	400	400	100
NEBRASKA				
	Dawes	3,600	3,500	97
	Garden	1,100	1,100	100
	Sheridan	3,000	2,900	97
SOUTH DAKOTA				
	Dewey	1,500	1,400	93
	Mellette	700	700	100
WYOMING				
	Johnson	2,600	2,500	96
	Niobrara	1,200	1,200	100
Station Totals		95,100	92,700	97
Net Weekly Circulation (1984)				65,000
Average Daily Circulation (1984)				42,900

South Dakota—Rapid City

KOTA-TV

Ch. 3

(Also operates affiliated KDUH-TV, Scottsbluff, NE; KHSD-TV, Lead, SD & KSGW-TV, Sheridan, WY)

Network Service: ABC.

Licensee: Duhamel Broadcasting Enterprises, Box 1760, Rapid City, SD 57709.

Studio: Duhamel Bldg., 518-1/2 St. Joe St.

Mailing Address: Box 1760, Rapid City, SD 57709.

Telephone: 605-342-2000. **TWX:** 510-366-8012.

Technical Facilities: Channel No. 3 (60-66 MHz). Authorized power: 100-kw visual, 20-kw aural. Antenna: 659-ft. above av. terrain, 604-ft. above ground, 4364-ft. above sea level.

Latitude 44° 04' 05"
Longitude 103° 15' 03"

Transmitter: Skyline Dr.

AM Affiliate: KOTA, 5-kw, 1380 kHz (CBS).

News Services: UPI, ABC.

Satellite Earth Stations: Simulsat & Harris, 5.8-meter; Scientific-Atlanta & Simulsat receivers.

Ownership: Helen S. Duhamel, chmn., 53.3%; William F. Duhamel, pres., 26.7%; John N. Heffron, H. Kathleen Duhamel, Dr. Peter A. Duhamel, Marguerite D. White, Jacquelyn Duhamel, Lois G. Duhamel, Francis A. Duhamel, all 3.3%. Duhamel Broadcasting Enterprises also operates satellites KDUH-TV, Scottsbluff, NE; KHSD-TV, Lead, SD & KSGW-TV Sheridan, WY.

Began Operation: May 29, 1955.

Represented (sales): Katz Television.

Represented (legal): Fisher, Wayland, Cooper & Leader.

Personnel:

- HELEN S. DUHAMEL, chairman of the board.
- WILLIAM F. DUHAMEL, president & general manager.
- PEGGY D. WHITE, v.p. & director of community affairs.
- WES HAUGEN, general sales manager.
- MIKE MORGAN, news director.
- ARLYNE MORGAN, commercial manager.
- DON LARSEN, director of engineering.
- VERNE SHEPPARD, farm director.
- MIKE POWERS, sports director.
- MONTE LOOS, operation & program manager.

Highest 30 Sec. Rate (May 1, 1982): \$300.

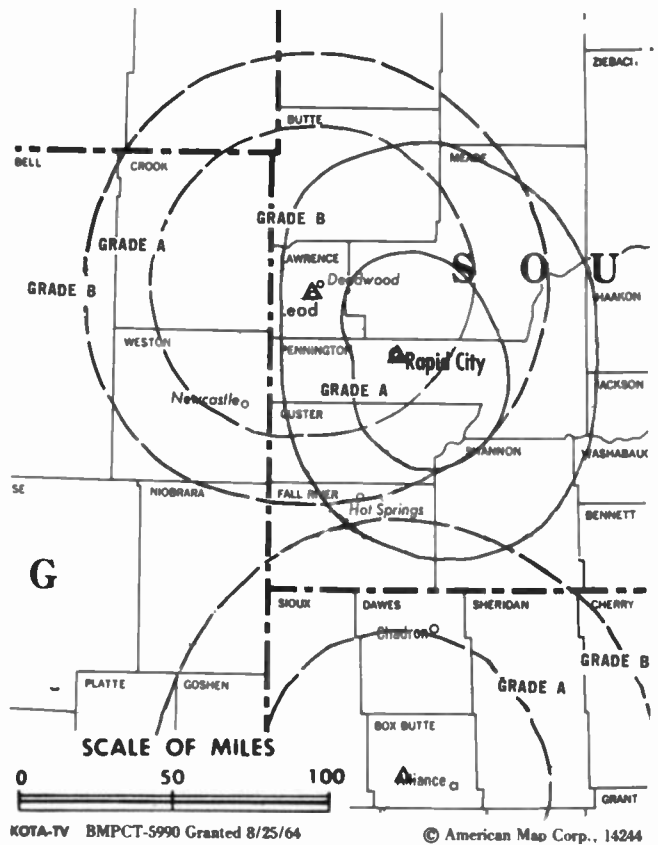
Rates include affiliated KDUH-TV, Scottsbluff, NE; KHSD-TV, Lead, SD & KSGW-TV, Sheridan, WY.

NETWORK BASE HOURLY RATE: \$550.

Arbitron Data: Figures include satellites KSGW-TV, Sheridan, WY & KHSD-TV, Lead, SD.

Total Households: © MSI Consumer Market Data as of 1/1/84 TV Homes: TV% and Circulation © 1984 Arbitron County coverage based on Arbitron study.

Net Weekly Circulation	State County	Total Households	TV Households	%	
50% & Over	MONTANA				
		Carter	600	600	100
		Fallon	1,400	1,300	93
		Powder River	900	800	89
		NORTH DAKOTA			
		Bowman	1,600	1,600	100
		SOUTH DAKOTA			
		Bennett	1,000	1,000	100
		Butte	3,300	3,200	97
		Custer	2,500	2,400	96
		Fall River	3,300	3,200	97
		Haakon	1,000	1,000	100
		Harding	600	600	100



Net Weekly Circulation	State County	Total Households	TV Households	%	
50% & Over	Jackson	1,200	1,200	100	
	Lawrence	7,300	7,200	99	
	Meade	7,200	7,100	99	
	Pennington	27,400	27,100	99	
	Perkins	1,800	1,700	94	
	Shannon	2,600	2,400	92	
	Ziebach	600	600	100	
	WYOMING				
	Campbell	9,800	9,300	95	
	Crook	2,100	2,000	95	
Between 25-49%	NORTH DAKOTA				
	Adams	1,300	1,300	100	
	NEBRASKA				
	Garden	1,100	1,100	100	
	SOUTH DAKOTA				
	Tripp	2,600	2,600	100	
	Between 5-24%	MONTANA			
		Big Horn	3,400	3,200	94
		Park	5,500	5,300	96
		Rosebud	3,800	3,600	95
NORTH DAKOTA					
Sioux		900	900	100	
Slope		400	400	100	
NEBRASKA					
Cherry		2,600	2,500	96	
Hooker		400	400	100	
SOUTH DAKOTA					
Stanley	900	900	100		
WYOMING					
Niobrara	1,200	1,200	100		
Station Totals		116,200	112,900	97	
Net Weekly Circulation (1984)			81,400		
Average Daily Circulation (1984)			57,600		

South Dakota—Reliance

KPLO-TV

Ch. 6

(Satellite of KELO-TV, Sioux Falls, SD)

Network Service: CBS.

Licensee: Midcontinent Broadcasting Co., Phillips Ave. & 13th St., Sioux Falls, SD 57102.

Studio: Medicine Butte, 6-mi. N of Reliance.

Technical Facilities: Channel No. 6 (82-88 MHz). Authorized power: 100-kw visual, 20-kw aural. Antenna: 1112-ft. above av. terrain, 711-ft. above ground, 2877-ft. above sea level.

Latitude 43° 57' 55"
Longitude 99° 36' 11"

Transmitter: Medicine Butte, 6-mi. N of Reliance.

News Services: AP, UPI, Group W Newsfeed, Capitol News.

Satellite Earth Stations: In operation, Scientific-Atlanta receivers.

Ownership: See KELO-TV, Sioux Falls.

Began Operation: July 15, 1957.

Represented (sales): Seltel Inc.; Wayne Evans & Assoc. (Minneapolis); Creative Broadcast Representatives Inc. (Canada).

Represented (legal): Dow, Lohnes & Albertson.

Represented (engineering): A. D. Ring & Associates.

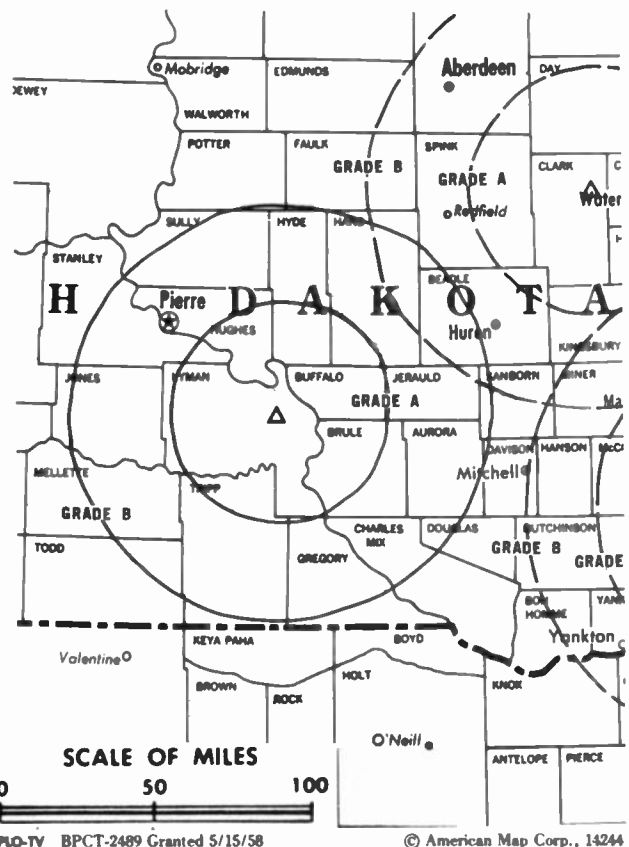
Personnel:

JOE FLOYD, chairman.
EVANS A. NORD, president.
DARREL HOUSE, chief engineer.
LEE HEISEL, director of engineering.

Rates: Sold in combination with KELO-TV, Sioux Falls and other satellite KDLO-TV, Florence, SD.

NETWORK BASE HOURLY RATE: Bonus to KELO-TV, Sioux Falls, SD.

Arbitron Data: Included with KELO-TV, Sioux Falls, SD.



KPLO-TV BPCT-2489 Granted 5/15/58

© American Map Corp., 14244

CONNECTIONS
The World Communications Report
Published by The Economist & Television Digest
Call 202/872-9200 for more information

South Dakota—Sioux Falls

KELO-TV

Ch. 11



SELTEL, INC.

MIDCONTINENT BROADCASTING CO.

(Operates satellites KDLO-TV, Florence & KPLO-TV, Reliance, SD)

Network Service: CBS.

Licensee: Midcontinent Broadcasting Co., 13th St. & Phillips Ave.

Studio: 13th St. & Phillips Ave., Sioux Falls, SD 57102.

Telephone: 605-336-1100. **TWX:** 910-660-0552.

Technical Facilities: Channel No. 11 (198-204 MHz). Authorized power: 316-kw visual, 28.8-kw aural. Antenna: 2000-ft. above av. terrain, 1985-ft. above ground, 3444-ft. above sea level.

Latitude 43° 31' 07"
Longitude 96° 32' 04"

Transmitter: 1.1-mi. E of Rowena, SD.

AM Affiliate: KELO, 5-kw, 1320 kHz.

FM Affiliate: KELO-FM, 100-kw, 92.5 MHz (No. 223), 1900-ft.

News Services: AP, Group W Newsfeed, UPI, CBS, Capitol News.

Satellite Earth Stations: Scientific-Atlanta, 7-meter; Scientific-Atlanta receivers.

Ownership: Joseph L. Floyd, chmn., 33.33%; N. L. Bentson, v.p., 33.33%; Edmund R. Ruben, secy.-treas., 33.33%. Same interests own KDLO-TV (Ch. 3), Florence, and KPLO-TV (Ch. 6), Reliance, S.D. operated in conjunction with KELO-TV; WTSO & WZEE(FM), Madison, WS; KELO-AM-FM, Sioux Falls & KDLO-FM, Watertown, SD.

Began Operation: May 12, 1953.

Represented (sales): Seltel Inc.; Wayne Evans & Assoc. (Minneapolis); Creative Broadcast Representatives Inc. (Canada).

Represented (legal): Dow, Lohnes & Albertson.

Represented (engineering): A. D. Ring & Associates.

Personnel:

JOE FLOYD, chairman & chief executive officer.
EVANS A. NORD, president.
JOE H. FLOYD, exec. v.p. in charge of operations.
TOM SHEELEY, v.p., news & programming.
SCOTT BURRI, production manager.
CONNIE HODGEN, promotion manager.
BRUCE BRAUN, farm director.
JIM WOSTER, associate farm director.
LEE HEISEL, director of engineering.

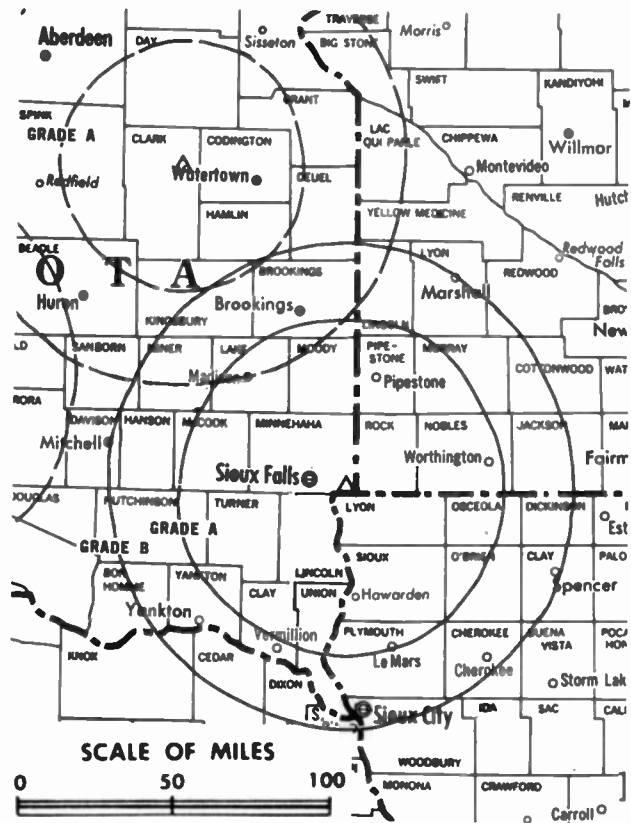
Highest 30 Sec. Rate (July 15, 1984): \$850 (in combination with satellites).

NETWORK BASE HOURLY RATE: \$2500.

Arbitron Data: Figures include KDLO-TV, Florence & KPLO-TV, Reliance, SD.

Total Households: © MSI Consumer Market Data as of 1/1/84 TV Homes: TV% and Circulation © 1984 Arbitron County coverage based on Arbitron study.

Net Weekly Circulation	State County	Total Households	TV Households	%
50% & Over	IOWA			
	Clay	7,900	7,800	99
	Dickinson	6,600	6,500	98
	Lyon	4,500	4,400	98
	O'Brien	6,300	6,200	98
	Osceola	3,100	3,100	100
	Plymouth	9,000	8,900	99
	Sioux	10,500	10,300	98



KELO-TV BPCT-3821 Granted 10/21/66

© American Map Corp., 14244

Net Weekly Circulation	State County	Total Households	TV Households	%
50% & Over	MINNESOTA			
	Big Stone	2,900	2,900	100
	Cottonwood	5,500	5,300	96
	Lac Qui Parle	3,900	3,800	97
	Lincoln	3,000	2,900	97
	Lyon	9,000	8,800	98
	Murray	4,100	4,000	98
	Nobles	8,000	7,900	99
	Pipestone	4,400	4,300	98
	Rock	3,900	3,900	100
NEBRASKA	Brown	1,700	1,600	94
	Cedar	3,900	3,900	100
	Keya Paha	500	500	100
	Knox	4,200	4,100	98
	SOUTH DAKOTA	Aurora	1,100	1,100
Beadle		7,500	7,400	99
Bennett		1,000	1,000	100
Bon Homme		3,000	2,900	97
Brookings		8,600	8,500	99
Brown		13,800	13,700	99
Brule		1,900	1,900	100
Buffalo		400	400	100
Charles Mix		3,300	3,200	97
Clark		1,900	1,900	100
Clay		4,600	4,500	98
Codington		8,000	7,900	99
Davison		7,200	7,000	97
Day		3,000	3,000	100
Deuel		1,900	1,900	100
Douglas	1,400	1,400	100	
Edmunds	1,800	1,800	100	
Faulk	1,200	1,200	100	
Grant	3,200	3,100	97	
Gregory	2,100	2,100	100	

(Continued on page 854)

Station Totals	437,500	431,000	98
Net Weekly Circulation (1984)		302,700	
Average Daily Circulation (1984)		210,300	

Kelo-Land TV Puts Midwestern Muscle Behind Your Message!



We're more than a group of TV stations. We're a tradition in a busy, prosperous midwest market 100 counties strong. People not only look at us — they look up to us. Because of superior programming and community service.

Result: Greater advertising impact and selling power. No wonder so many national advertisers add midwestern muscle with Kelo-Land TV. Consistently.



A CBS AFFILIATE

kelo·land tv

Kelo-TV Sioux Falls, S.D. and satellites KDLO TV, KPLO TV
plus Channel 15, Rapid City

Represented nationally by **SELTEL** In Minneapolis by WAYNE EVANS

South Dakota—Sioux Falls

KSFY-TV

Ch. 13

(Operates satellites KABY-TV, Aberdeen & KPRY-TV, Pierre, SD)

Network Service: ABC.

Licensee: South Dakota Broadcasting Co., 300 N. Dakota Ave., Sioux Falls, SD 57102.

Studio: Suite 13, 300 N. Dakota Ave., Sioux Falls, SD 57102.

Telephone: 605-336-1300. TWX: 910-660-0569.

Technical Facilities: Channel No. 13 (210-216 MHz). Authorized power: 316-kw visual, 39.8-kw aural. Antenna: 2000-ft. above av. terrain, 1985-ft. above ground, 3444-ft. above sea level.

Latitude 43° 31' 07"
Longitude 96° 32' 04"

Transmitter: Rowena, 9-mi. E of Sioux Falls.

News Service: AP.

Ownership: South Dakota Broadcasting Co. For other interests, see WDAY-TV, Fargo, ND.

Began Operation: July 31, 1960. Sale to present owner by Gordon H. Ritz, Wheelock Whitney, et al. approved by FCC Nov. 14, 1973. Sale of control to Ritz and Whitney by former owners approved Aug. 23, 1965 by FCC (Television Digest, Vol. 5:35).

Represented (sales): Katz Television.

Represented (legal): Marmet & McCombs, P.C.

Personnel:

JIM DUNHAM, vice president & general manager.
WARREN MURRAY, director of engineering.
GAR KELLOGG, production director.
JOHN DUNNICLIFF, promotion manager.
MARGE HOKENSTAD, program director.
JIM PAULSON, news director.

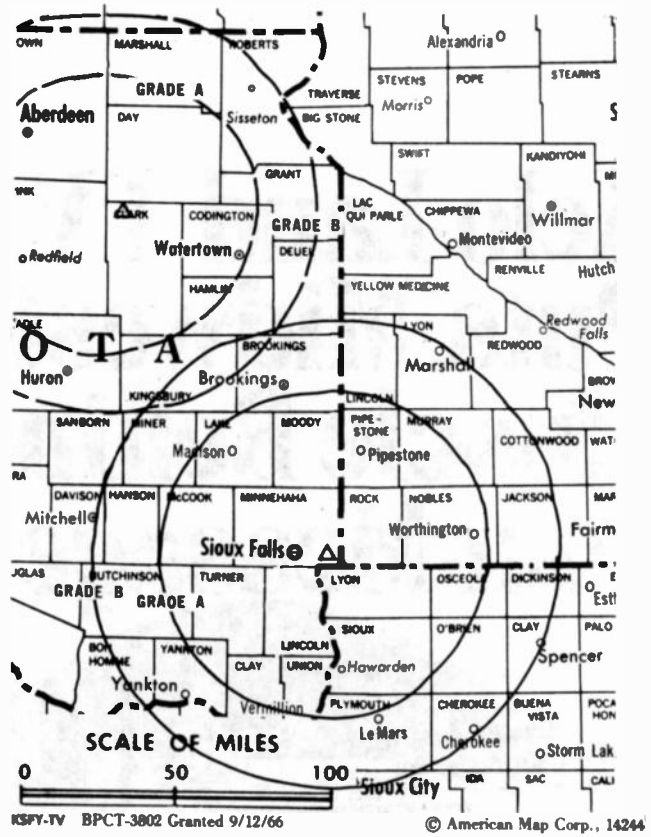
Highest 30 Sec. Rate (July 1, 1984): \$600. Sold in combination with KABY-TV, Aberdeen & KPRY-TV, Pierre.

NETWORK BASE HOURLY RATE: \$550.

Arbitron Data: Figures include KPRY-TV, Pierre, SD.

Total Households: © MSI Consumer Market Data as of 1/1/84 TV Homes: TV% and Circulation © 1984 Arbitron County coverage based on Arbitron study.

Net Weekly Circulation	State County	Total Households	TV Households	%
50% & Over	IOWA			
	Clay	7,900	7,800	99
	Dickinson	6,600	6,500	98
	Lyon	4,500	4,400	98
	O'Brien	6,300	6,200	98
	Osceola	3,100	3,100	100
	Sioux	10,500	10,300	98
	MINNESOTA			
	Jackson	5,100	5,000	98
	Lincoln	3,000	2,900	97
Murray	4,100	4,000	98	
Nobles	8,000	7,900	99	
Pipestone	4,400	4,300	98	
Rock	3,900	3,900	100	
NEBRASKA				
Cedar	3,900	3,900	100	
Keya Paha	500	500	100	
SOUTH DAKOTA				
Aurora	1,100	1,100	100	
Bon Homme	3,000	2,900	97	
Brookings	8,600	8,500	99	
Brule	1,900	1,900	100	
Buffalo	400	400	100	
Charles Mix	3,300	3,200	97	
Clay	4,600	4,500	98	
Davison	7,200	7,000	97	
Deuel	1,900	1,900	100	
Dewey	1,500	1,400	93	



KSFY-TV BPCT-3802 Granted 9/12/66 © American Map Corp., 14244

Net Weekly Circulation	State County	Total Households	TV Households	%
50% & Over	Douglas	1,400	1,400	100
	Gregory	2,100	2,100	100
	Hanson	1,100	1,100	100
	Hughes	5,800	5,700	98
	Hutchinson	3,400	3,300	97
	Hyde	800	800	100
	Jones	600	600	100
	Kingsbury	2,600	2,600	100
	Lake	4,000	4,000	100
	Lincoln	5,100	5,000	98
	Lyman	1,300	1,300	100
	McCook	2,300	2,300	100
	Mellette	700	700	100
	Miner	1,400	1,400	100
	Minnehaha	43,900	43,600	99
	Moody	2,400	2,400	100
	Stanley	900	900	100
Sully	700	700	100	
Todd	2,000	1,900	95	
Tripp	2,600	2,600	100	
Turner	3,500	3,500	100	
Yankton	6,900	6,800	99	
Between 25-49%	IOWA			
	Cherokee	6,200	6,100	98
	Plymouth	9,000	8,900	99
MINNESOTA				
Lyon	9,000	8,800	98	
NEBRASKA				
Boyd	1,300	1,300	100	
Brown	1,700	1,600	94	
Knox	4,200	4,100	98	
Rock	900	900	100	
SOUTH DAKOTA				
Codington	8,000	7,900	99	
Jackson	1,200	1,200	100	

(Continued on page 854)

Station Totals	340,400	335,600	98
Net Weekly Circulation (1984)		192,100	
Average Daily Circulation (1984)		110,400	

South Dakota—Mitchell-Sioux Falls

KDLT

Ch. 5

Network Service: NBC.

Licensee: Dakotaland Broadcasting Co., Box 1200, Mitchell, SD 57301.

Studio: Interstate 90 & Hwy. 37 interchange.

Mailing Address: Box 1200, Mitchell, SD 57301.

Telephone: 605-996-7501. **TWX:** 910-668-0598.

Sioux Falls Sales Office: 3932 S. Willow Ave., Sioux Falls, SD 57105. **Telephone:** 605-338-5555.

Technical Facilities: Channel No. 5 (76-82 MHz). Authorized power: 100-kw visual, 10-kw aural. Antenna: 1510-ft. above av. terrain, 1563-ft. above ground, 3045-ft. above sea level.

Latitude 43° 37' 56"
Longitude 97° 22' 21"

Transmitter: 6.5-mi. S of Salem, SD.

News Services: AP, NBC.

Satellite Earth Stations: Harris, 6-meter; Harris & M/A-Com receivers.

Ownership: Sherwood L. Corner, pres. & Gilbert D. Moyle, secy.-treas., 50% each. For other interests, see KEVN-TV, Rapid City, S.D.

Began Operation: June 12, 1960. Sale to present owner by Gillett Bcstg. approved by FCC May 12, 1982. Sale to Gillett by Buford TV approved Jan. 17, 1978 (*Television Digest*, Vol. 17.44). Sale to Buford by R. V. Eppel, et al., approved Oct. 4, 1972.

Represented (sales): Avery-Knodel Inc.

Represented (legal): Haley, Bader & Potts.

Personnel:

HAL GREENE, general manager & national sales manager.
PAM SITZMAN, administrative assistant & program director.
KEN ULRICH, sales manager.
DON STURZENBECHER, chief engineer.

Highest 30 Sec. Rate (July 30, 1984): \$375.

NETWORK BASE HOURLY RATE: \$400.

Total Households: © MSI Consumer Market Data as of 1/1/84 TV Homes: TV% and Circulation © 1984 Arbitron County coverage based on Arbitron study.

Net Weekly Circulation	State County	Total Households	TV Households	%
50% & Over	MINNESOTA			
	Lincoln	3,000	2,900	97
	Pipestone	4,400	4,300	98
	NEBRASKA			
	Boyd	1,300	1,300	100
	SOUTH DAKOTA			
	Aurora	1,100	1,100	100
	Beadle	7,500	7,400	99
	Bon Homme	3,000	2,900	97
	Brookings	8,600	8,500	99
	Brown	13,800	13,700	99
	Charles Mix	3,300	3,200	97
	Codington	8,000	7,900	99
	Davison	7,200	7,000	97
Deuel	1,900	1,900	100	
Douglas	1,400	1,400	100	
Edmunds	1,800	1,800	100	
Gregory	2,100	2,100	100	
Hamlin	1,900	1,900	100	
Hanson	1,100	1,100	100	
Hutchinson	3,400	3,300	97	
Kingsbury	2,600	2,600	100	
Lake	4,000	4,000	100	
Lincoln	5,100	5,000	98	
Mc Cook	2,300	2,300	100	
Mc Pherson	1,500	1,500	100	
Miner	1,400	1,400	100	
Minnehaha	43,900	43,600	99	



KDLT BPCT-4928 Granted 8/12/76

© American Map Corp., 14244

Net Weekly Circulation	State County	Total Households	TV Households	%
50% & Over	Moody	2,400	2,400	100
	Potter	1,300	1,300	100
	Sanborn	1,200	1,200	100
	Turner	3,500	3,500	100
Between 25-49%	IOWA			
	Lyon	4,500	4,400	98
	MINNESOTA			
	Rock	3,900	3,900	100
	NEBRASKA			
	Knox	4,200	4,100	98
	SOUTH DAKOTA			
	Buffalo	400	400	100
	Campbell	800	800	100
	Clark	1,900	1,900	100
Clay	4,600	4,500	98	
Faulk	1,200	1,200	100	
Hand	1,800	1,800	100	
Hyde	800	800	100	
Jerauld	1,100	1,100	100	
Sully	700	700	100	
Walworth	2,600	2,500	96	
Yankton	6,900	6,800	99	
Between 5-24%	IOWA			
	Clay	7,900	7,800	99
	Sioux	10,500	10,300	98
	MINNESOTA			
	Lyon	9,000	8,800	98
	Murray	4,100	4,000	98
	Nobles	8,000	7,900	99
	NORTH DAKOTA			
	Dickey	2,500	2,400	96
	NEBRASKA			
Antelope	3,200	3,100	97	
Cedar	3,900	3,900	100	
Pierce	3,100	3,100	100	

(Continued on next page)

Station Totals	250,100	247,000	98
Net Weekly Circulation (1984)		130,800	
Average Daily Circulation (1984)		68,800	

South Dakota

KELO-TV, Sioux Falls (Arbitron Data Continued)

Net Weekly Circulation	State County	Total Households	TV Households	%
SOUTH DAKOTA—(Continued)				
50% & Over	Haakon	1,000	1,000	100
	Hamlin	1,900	1,900	100
	Hand	1,800	1,800	100
	Hanson	1,100	1,100	100
	Hughes	5,800	5,700	98
	Hutchinson	3,400	3,300	97
	Hyde	800	800	100
	Jackson	1,200	1,200	100
	Jerauld	1,100	1,100	100
	Jones	600	600	100
	Kingsbury	2,600	2,600	100
	Lake	4,000	4,000	100
	Lawrence	7,300	7,200	99
	Lincoln	5,100	5,000	98
	Lyman	1,300	1,300	100
	Mc Cook	2,300	2,300	100
	Mc Pherson	1,500	1,500	100
	Marshall	2,000	1,900	95
	Mellette	700	700	100
	Miner	1,400	1,400	100
	Minnehaha	43,900	43,600	99
	Moody	2,400	2,400	100
	Pennington	27,400	27,100	99
	Potter	1,300	1,300	100
	Roberts	3,800	3,700	97
	Sanborn	1,200	1,200	100
	Spink	3,300	3,300	100
	Stanley	900	900	100
	Sully	700	700	100
	Todd	2,000	1,900	95
	Tripp	2,600	2,600	100
	Turner	3,500	3,500	100
	Walworth	2,600	2,500	96
Yankton	6,900	6,800	99	
IOWA				
Between 25-49%	Cherokee	6,200	6,100	98
	MINNESOTA			
	Jackson	5,100	5,000	98
	NORTH DAKOTA			
	Dickey	2,500	2,400	96
	NEBRASKA			
	Boyd	1,300	1,300	100
	Cherry	2,600	2,500	96
	SOUTH DAKOTA			
	Campbell	800	800	100
	Dewey	1,500	1,400	93
	Fall River	3,300	3,200	97
Meade	7,200	7,100	99	
Union	4,300	4,300	100	
IOWA				
Between 5-24%	Buena Vista	7,900	7,800	99
	Palo Alto	4,900	4,800	98
	MINNESOTA			
	Brown	10,300	10,100	98
	Grant	2,700	2,700	100
	Meeker	7,700	7,600	99
	Redwood	6,900	6,700	97
	Traverse	1,900	1,900	100
	Yellow Medicine	4,900	4,700	96
	NORTH DAKOTA			
	Richland	6,800	6,700	99
	NEBRASKA			
Antelope	3,200	3,100	97	
Dixon	2,600	2,600	100	
Holt	5,200	5,000	96	
Pierce	3,100	3,100	100	

KELO-TV—(Continued) (Arbitron Data Continued)

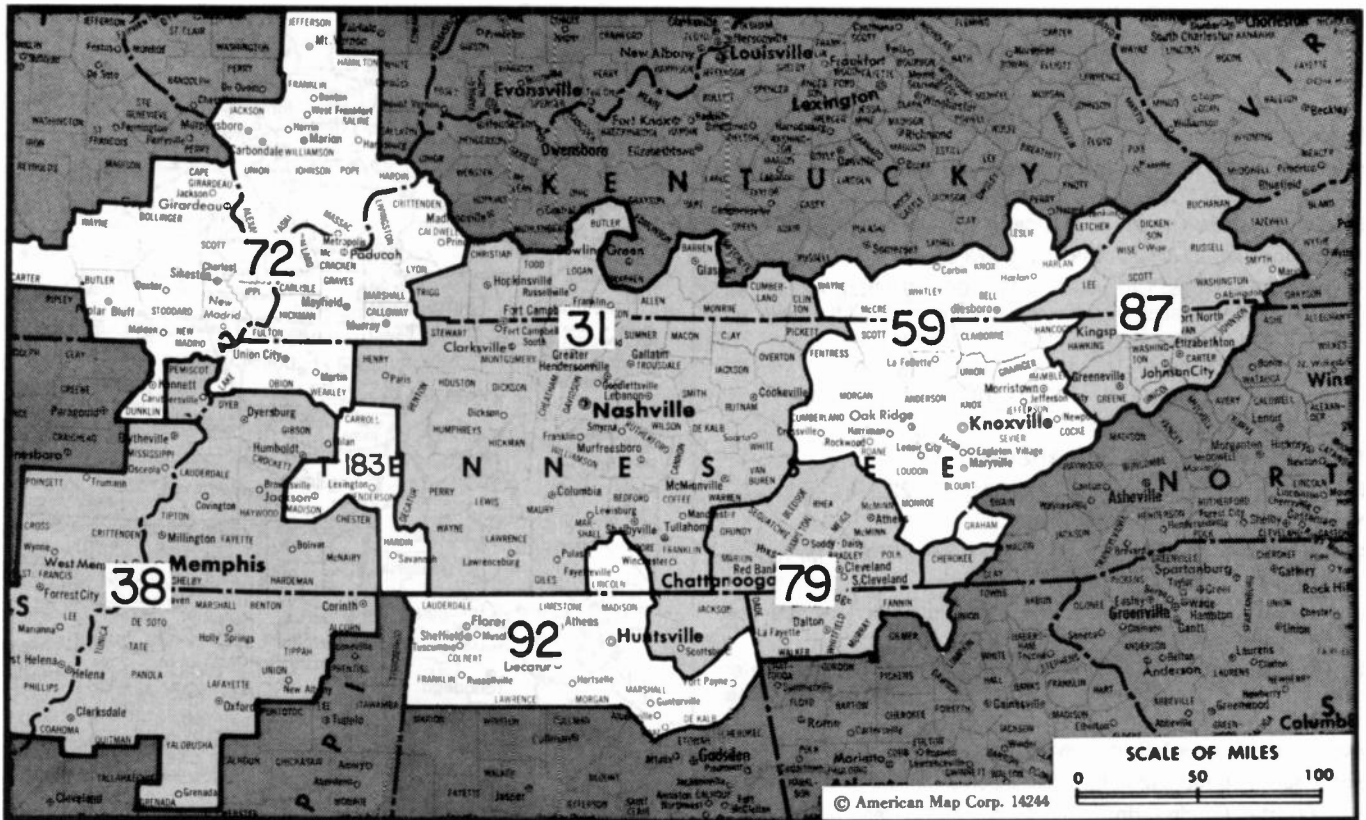
Net Weekly Circulation	State County	Total Households	TV Households	%
SOUTH DAKOTA				
Between 5-24%	Butte	3,300	3,200	97
	Corson	1,500	1,400	93
	Ziebach	600	600	100

KSFY-TV, Sioux Falls (Arbitron Data Continued)

Net Weekly Circulation	State County	Total Households	TV Households	%
SOUTH DAKOTA—(Continued)				
Between 25-49%	Jerauld	1,100	1,100	100
	Potter	1,300	1,300	100
	Sanborn	1,200	1,200	100
	Spink	3,300	3,300	100
	Union	4,300	4,300	100
	Walworth	2,600	2,500	96
IOWA				
Between 5-24%	Emmet	5,000	4,900	98
	Ida	3,400	3,400	100
	Palo Alto	4,900	4,800	98
MINNESOTA				
	Brown	10,300	10,100	98
	Cottonwood	5,500	5,300	96
	Yellow Medicine	4,900	4,700	96
NEBRASKA				
	Cherry	2,600	2,500	96
	Dixon	2,600	2,600	100
	Pierce	3,100	3,100	100
	Stanton	2,500	2,400	96
	Thomas	400	400	100
SOUTH DAKOTA				
	Beadle	7,500	7,400	99
	Brown	13,800	13,700	99
	Campbell	800	800	100
	Clark	1,900	1,900	100
	Corson	1,500	1,400	93
	Day	3,000	3,000	100
	Haakon	1,000	1,000	100
	Hamlin	1,900	1,900	100
	Hand	1,800	1,800	100
	Mc Pherson	1,500	1,500	100
	Roberts	3,800	3,700	97
	Ziebach	600	600	100

KDLT, Mitchell-Sioux Falls (Arbitron Data Continued)

Net Weekly Circulation	State County	Total Households	TV Households	%
SOUTH DAKOTA				
Between 5-24%	Brule	1,900	1,900	100
	Day	3,000	3,000	100
	Dewey	1,500	1,400	93
	Grant	3,200	3,100	97
	Lyman	1,300	1,300	100
	Spink	3,300	3,300	100
	Union	4,300	4,300	100



Market	Arbitron ADI TV Households	Rank	Market Area Commercial TV Stations
Nashville, TN	646,100	31	WCAY-TV (30), WFYZ (39), WKRN-TV (2), WSMV (4), WTVF (5), WZTV (17), WHBQ-TV (13), WMC-TV (5), WMKW-TV (30), WPTY-TV (24), WREG-TV (3)
Memphis, TN	572,300	38	WATE-TV (6), WBIR-TV (10), WINT-TV (55), WKCH-TV (43), WTVK (26)
Knoxville, TN	410,500	59	KFVS-TV (12), KPOB-TV (15), WCEE (13), WPSD-TV (6), WSIL-TV (3), WTCT (27)
Paducah, KY-Cape Girardeau, MO-Harrisburg, IL	331,200	72	WDEF-TV (12), WDSI-TV (61), WRCB-TV (3), WTVG (9)
Chattanooga, TN	287,000	79	WCYB-TV (5), WJHL-TV (11), WKPT-TV (19)
Bristol, VA-Kingsport-Johnson City, TN	267,200	87	WAAJ-TV (31), WAFF (48), WHNT-TV (19), WOWL-TV (15)
Huntsville-Decatur-Florence, AL	246,200	92	WBBJ-TV (7)
Jackson, TN	55,500	183	

State Cross Reference List

Communities That Receive Programs of Stations That are Located Elsewhere

WCYB-TV, Bristol & Johnson City--See
Bristol, VA

WKPT-TV, Bristol--See Kingsport, TN

WJHL-TV, Bristol & Kingsport--See
Johnson City, TN

WKPT-TV, Johnson City--See Kingsport, TN

WFYZ, Nashville--See Murfreesboro, TN

Tennessee Station Status as of August 15, 1984

	VHF	UHF	TOTAL
Commercial Television Stations	13	10	23
Educational Television Stations	4	2	6
			29

BLACKBURN & COMPANY, INC.

**RADIO • TV • CATV • NEWSPAPER BROKERS
NEGOTIATIONS • FINANCING • APPRAISALS**

CHICAGO	333 N. Michigan Ave., 60601	(312) 346-6460
WASHINGTON, D.C.	1111 19th St., N.W., 20036	(202) 331-9270
ATLANTA	400 Colony Sq., #1004, 30361	(404) 892-4655
BEVERLY HILLS	9465 Wilshire Blvd., 90212	(213) 274-8151

Tennessee—Chattanooga

WDEF-TV

Ch. 12

Network Service: CBS.

Licensee: Roy H. Park Broadcasting of Tennessee Inc., 3300 Broad St. 37402.

Studio: Broadcast Center, 3300 Broad St., Chattanooga, TN 37402.

Telephone: 615-267-3392. **TWX:** 810-573-5207.

Technical Facilities: Channel No. 12 (204-210 MHz). Authorized power: 316-kw visual, 37.1-kw aural. Antenna: 1260-ft. above av. terrain, 641-ft. above ground, 2549-ft. above sea level.

Latitude 35° 08' 06"
Longitude 85° 19' 25"

Transmitter: Atop Signal Mtn.

AM Affiliate: WDEF, 5-kw, 1370 kHz (CBS).

FM Affiliate: WDEF-FM, 100-kw, 92.3 MHz (No. 222), 900-ft.

News Service: AP.

Satellite Earth Station: ADM & Microdyne, 4-meter; Microdyne receivers.

Ownership: Park Broadcasting. For ownership & other interests, see Group Ownership of TV Stations.

Began Operation: April 25, 1954. Sale to present owner by Carter M. Parham group approved by FCC Feb. 28, 1964 (*Television Digest*, Vol. 4:7).

Represented (sales): Blair Television.

Represented (legal): McKenna, Wilkinson & Kittner.

Represented (engineering): A. D. Ring & Associates.

Personnel:

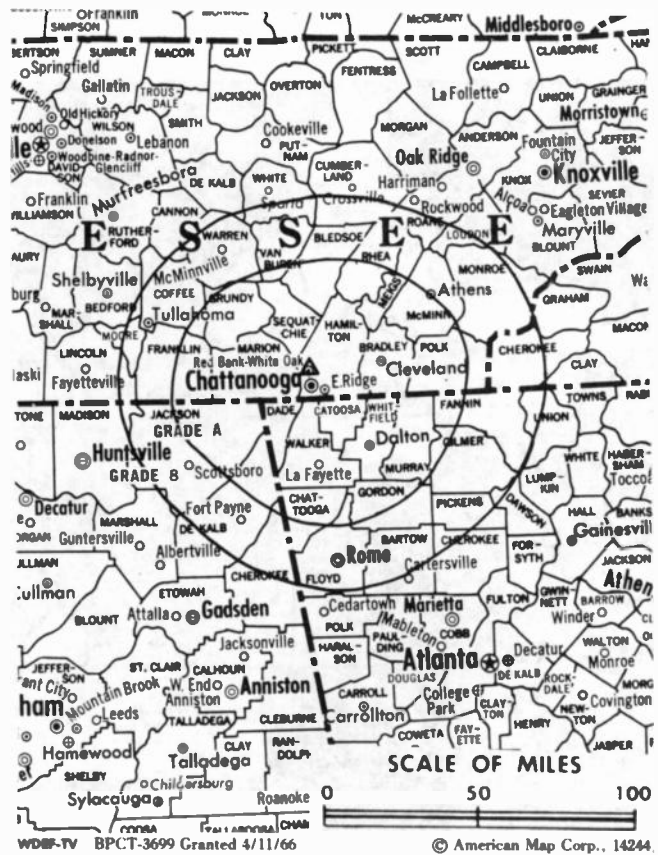
- WILLIAM M. CHRISTMAN, general manager.
- PATTIE HASTINGS, systems manager.
- RALPH DAWN, general sales manager.
- DORIS ELLIS, program director.
- JIM HAMPTON, news director.

Highest 30 Sec. Rate (Oct. 1, 1983): \$2500.

NETWORK BASE HOURLY RATE: \$725.

Total Households: © MSI Consumer Market Data as of 1/1/84 TV Homes: TV% and Circulation © 1984 Arbitron County coverage based on Arbitron study.

Net Weekly Circulation	State County	Total Households	TV Households	%
50% & Over	ALABAMA			
	De Kalb	21,000	20,800	99
	Jackson	19,200	18,900	99
	GEORGIA			
	Catoosa	13,900	13,800	99
	Chattooga	7,800	7,700	99
	Dade	4,300	4,200	98
	Fannin	5,800	5,700	98
	Murray	7,500	7,400	99
	Walker	20,400	20,200	99
Whitfield	24,100	23,900	99	
TENNESSEE				
Bledsoe	3,400	3,300	97	
Bradley	25,500	25,300	99	
Grundey	4,900	4,800	98	
Hamilton	109,300	108,600	99	
Mcminn	15,600	15,400	99	
Marion	9,100	9,000	99	
Meigs	2,800	2,800	100	
Polk	4,900	4,800	98	
Rhea	9,200	9,100	99	
Sequatchie	3,300	3,300	100	



Net Weekly Circulation	State County	Total Households	TV Households	%
Between 25-49%	GEORGIA			
	Bartow	15,000	14,800	99
	Floyd	29,900	29,600	99
	Gordon	11,100	11,000	99
	Polk	11,900	11,700	99
Union	3,800	3,700	97	
NORTH CAROLINA	Cherokee	7,500	7,300	97
TENNESSEE	Cumberland	11,100	10,900	98
Franklin	11,500	11,400	99	
Monroe	10,500	10,400	99	
Roane	18,400	18,200	99	
Van Buren	1,700	1,700	100	
Between 5-24%	GEORGIA			
	Gilmer	4,300	4,200	98
	Haralson	6,800	6,700	99
	Paulding	10,000	9,900	99
	Pickens	4,600	4,500	98
Towns	2,400	2,400	100	
NORTH CAROLINA	Clay	2,800	2,700	96
Graham	2,500	2,400	96	
Jackson	9,200	9,000	98	
Swain	3,900	3,800	96	
TENNESSEE	Morgan	5,800	5,700	98
Scott	7,000	6,800	98	
Station Totals		503,700	497,800	98
Net Weekly Circulation (1984)			326,200	
Average Daily Circulation (1984)			188,600	

Tennessee—Chattanooga

WRCB-TV

Ch. 3

Network Service: NBC.

Licensee: Sarkes Tarzian Inc., 205 N. College Ave., Bloomington, IN 47402.

Studio: Executive Park, 900 Whitehall Rd., Chattanooga, TN 37405.

Telephone: 615-267-5412. **TWX:** 810-573-5240.

Technical Facilities: Channel No. 3 (60-66 MHz). Authorized power: 100-kw visual, 10-kw aural. Antenna: 1070-ft. above av. terrain, 300-ft. above ground, 2331-ft. above sea level.

Latitude 35° 09' 39"
Longitude 85° 18' 53"

Transmitter: Atop Signal Mountain.

News Services: CNN, NBC.

Satellite Earth Stations: 3.5-meter; Harris receivers.

Ownership: Sarkes Tarzian Inc. For other interests, see Group Ownership of TV Stations.

Began Operation: May 6, 1956. Sale of 70% to WSTV Inc. by Ramon G. & Helen Patterson approved Nov. 25, 1959 by FCC (*Television Digest*, Vol. 15:43, 4B). Follansbee Steel (interlocking ownership with WSTV Inc.) acquired 30% from H-R Television Inc. early in 1959 for undisclosed amount. For transfer of WSTV Inc. properties to United Printers & Publishers Inc. (name changed to Rust Craft Greeting Cards Inc.) and later sale to Ziff-Davis, see WTOV-TV, Steubenville, Ohio. Sale to present owner by Ziff-Davis Bcstg. Co. approved by FCC Sept. 29, 1982.

Represented (sales): Katz Television.

Represented (legal): Cohn & Marks.

Represented (engineering): Jules Cohen & Associates.

Personnel:

WILLIAM G. EVANS, president & general manager.
DOUG SHORT, general sales manager.
ROBERT E. GLENN, chief engineer.
LAWSON FOX, operations manager.
PATTI SMITH, promotion manager.
KEITH NICHOLS, news director.

Highest 30 Sec. Rate: \$1000.

NETWORK BASE HOURLY RATE: \$1100.

Total Households: © MSI Consumer Market Data as of 1/1/84 TV Homes: TV% and Circulation © 1984 Arbitron County coverage based on Arbitron study.

Net Weekly Circulation	State County	Total Households	TV Households	%
50% & Over	ALABAMA			
	Jackson	19,200	18,900	99
	GEORGIA			
	Catoosa	13,900	13,800	99
	Chattooga	7,800	7,700	99
	Dade	4,300	4,200	98
	Fannin	5,800	5,700	98
	Floyd	29,900	29,600	99
	Gordon	11,100	11,000	99
	Murray	7,500	7,400	99
	Walker	20,400	20,200	99
	Whitfield	24,100	23,900	99
	NORTH CAROLINA			
Clay	2,800	2,700	96	
TENNESSEE				
Bledsoe	3,400	3,300	97	
Bradley	25,500	25,300	99	
Grundy	4,900	4,800	98	
Hamilton	109,300	108,600	99	
Mcminn	15,600	15,400	99	
Marion	9,100	9,000	99	



Net Weekly Circulation	State County	Total Households	TV Households	%
50% & Over	Meigs	2,800	2,800	100
	Polk	4,900	4,800	98
	Rhea	9,200	9,100	99
	Sequatchie	3,300	3,300	100
Between 25-49%	ALABAMA			
	De Kalb	21,000	20,800	99
	GEORGIA			
	Gilmer	4,300	4,200	98
	Towns	2,400	2,400	100
Union	3,800	3,700	97	
NORTH CAROLINA				
Cherokee	7,500	7,300	97	
TENNESSEE				
Cumberland	11,100	10,900	98	
Franklin	11,500	11,400	99	
Monroe	10,500	10,400	99	
Roane	18,400	18,200	99	
Van Buren	1,700	1,700	100	
Between 5-24%	ALABAMA			
	Randolph	7,200	7,100	99
	GEORGIA			
	Bartow	15,000	14,800	99
	Pickens	4,600	4,500	98
	Polk	11,900	11,700	99
NORTH CAROLINA				
Graham	2,500	2,400	96	
Macon	8,500	8,200	96	
TENNESSEE				
Coffee	14,900	14,800	99	
Fentress	5,500	5,400	98	
Moore	1,600	1,600	100	
Morgan	5,800	5,700	98	
Scott	7,000	6,800	98	
Station Totals		511,500	505,500	98
Net Weekly Circulation (1984)			338,700	
Average Daily Circulation (1984)			208,200	

Tennessee—Chattanooga

WDSI-TV

Ch. 61

Network Service: None, independent.

Licensee: Prime Time Television Inc., 2401 E. Main St., Chattanooga, TN 37404.

Studio: 2401 E. Main St., Chattanooga, TN 37404.

Telephone: 615-697-0661.

Technical Facilities: Channel No. 61 (752-758 MHz). Authorized power: 584-kw max. & 457-kw horizontal visual, 117-kw max. & 91.2-kw horizontal aural. Antenna: 980-ft. above av. terrain, 343-ft. above ground, 2313-ft. above sea level.

Latitude 35° 12' 34"
Longitude 85° 16' 39"

Holds CP for change to 2218-kw max. & 946-kw horizontal visual, 221.8-kw max. & 94.6-kw horizontal aural, 974-ft. above av. terrain, 340-ft. above ground, 2310-ft. above sea level.

Transmitter: Needleseye, Chattanooga.

News Service: INN.

Satellite Earth Stations: Harris; Microdyne receivers.

Ownership: Roy L. Hess, pres.-treas., 50%; David D. Smith, v.p.-secy., 25%; Steven A. Thomas, 8.33%; Basil A. & Ernestine K. Thomas, 8.33% jointly; Herbert F. & Eva P. Lee, 8.33% jointly. Smith has interest in Commercial Radio Institute, see WPTT-TV, Pittsburgh, PA. Hess has interest in WPMTV, Mobile, AL.

Began Operation: Jan. 24, 1972. Sale to present owners by Col. Jay Sadow approved by FCC Jan. 18, 1983 (*Television Digest*, Vol. 22:39).

Represented (sales): Seltel Inc.

Represented (legal): Hamel, Park, McCabe & Saunders.

Represented (engineering): John Fergie & Associates.

Personnel:

- JIM HESTER, station manager.
- DON MILLER, operations manager.
- JEFF GREGORY, director of engineering.
- LATRYAL SKELTON, program director.
- KAREN ROACH, office manager.
- DEBBIE HASTY, promotion manager.
- FRANK FORSYTHE, sales manager.

Rates: On request.

Total Households: © MSI Consumer Market Data as of 1/1/84 TV Homes: TV% and Circulation © 1984 Arbitron County coverage based on Arbitron study.

Net Weekly Circulation	State County	Total Households	TV Households	%
Between 25-49%	GEORGIA			
	Catoosa	13,900	13,800	99
	Walker	20,400	20,200	99
	Whitfield	24,100	23,900	99



WDSI-TV BPCT—830722KC Granted 7/29/83 © American Map Corp., No. 14244

Net Weekly Circulation	State County	Total Households	TV Households	%
TENNESSEE				
Between 25-49%	Bradley	25,500	25,300	99
	Hamilton	109,300	108,600	99
	Meigs	2,800	2,800	100
GEORGIA				
Between 5-24%	Chattooga	7,800	7,700	99
	Dade	4,300	4,200	98
	Murray	7,500	7,400	99
TENNESSEE				
	Bledsoe	3,400	3,300	97
	Grundy	4,900	4,800	98
	Knox	126,400	125,400	99
	Marion	9,100	9,000	99
	Monroe	10,500	10,400	99
	Polk	4,900	4,800	98
	Rhea	9,200	9,100	99
	Sequatchie	3,300	3,300	100
Station Totals		387,300	384,000	99
Net Weekly Circulation (1984)				93,500
Average Daily Circulation (1984)				34,500

Tennessee—Chattanooga

WTVC

Ch. 9

Network Service: ABC.

Licensee: Freedom-TV Sub Inc., Box 1150, Chattanooga, TN 37401.

Studio: Golden Gateway Shopping Center, 410 W. 6th St. 37402.

Mailing Address: Box 1150, Chattanooga, TN 37401.

Telephone: 615-756-5500.

Technical Facilities: Channel No. 9 (186-192 MHz). Authorized power: 316-kw visual, 31.6-kw aural. Antenna: 1040-ft. above av. terrain, 278-ft. above ground, 2353-ft. above sea level.

Latitude 35° 09' 41"
Longitude 85° 19' 03"

Transmitter: Taft Hwy. & Anderson Pike, Signal Mtn., TN.

News Services: AP, ABC.

Satellite Earth Station: In operation; Microdyne receivers.

Ownership: Freedom Newspapers. For other interests, see Group Ownership & Newspaper Ownership of TV Stations.

Began Operation: June 15, 1953 as WROM-TV, Rome, GA but quit air Dec. 5, 1957. Moved to Chattanooga and resumed operation Feb. 11, 1958 after transfer to Martin Theatres of Georgia Inc. by Dean Covington and associates was approved Oct. 30, 1957 (*Television Digest*, Vol. 13:40, 44). Sale of Martin Theatres to Fuqua Industries approved Feb. 7, 1969. Sale to Belo Bcstg. approved June 13, 1980. Sale to present owner approved Dec. 13, 1983 (Vol. 23:42).

Represented (sales): Petry Television Inc.

Represented (legal): Dow, Lohnes & Albertson.

Represented (engineering): Carl T. Jones Associates.

Personnel:

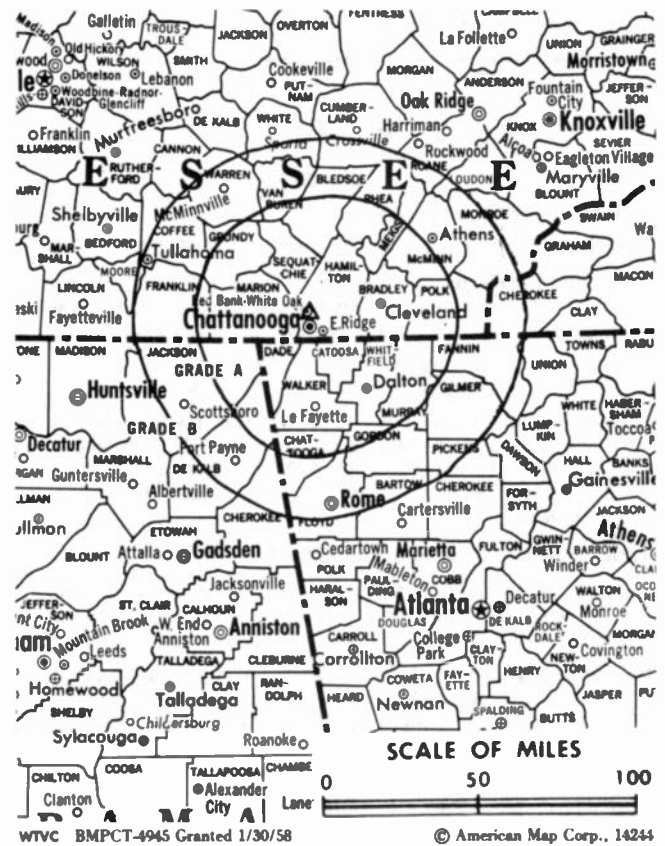
F. LEWIS ROBERTSON, general manager.
ED GROVES, general sales manager.
BILL WALLACE, news director.

Highest 30 Sec. Rate(Jan. 1, 1984): \$2000.

NETWORK BASE HOURLY RATE: \$725.

Total Households: © MSI Consumer Market Data as of 1/1/84 TV Homes: TV% and Circulation © 1984 Arbitron County coverage based on Arbitron study.

Net Weekly Circulation	State County	Total Households	TV Households	%
50% & Over	ALABAMA			
	Jackson	19,200	18,900	99
	GEORGIA			
	Catoosa	13,900	13,800	99
	Chattooga	7,800	7,700	99
	Dade	4,300	4,200	98
	Fannin	5,800	5,700	98
	Murray	7,500	7,400	99
	Walker	20,400	20,200	99
	Whitfield	24,100	23,900	99
	TENNESSEE			
	Bledsoe	3,400	3,300	97
	Bradley	25,500	25,300	99
	Grundey	4,900	4,800	98
	Hamilton	109,300	108,600	99
	Mcminn	15,600	15,400	99
	Marion	9,100	9,000	99
	Meigs	2,800	2,800	100
	Polk	4,900	4,800	98
	Rhea	9,200	9,100	99
Sequatchie	3,300	3,300	100	



WTVC BMPCT-4945 Granted 1/30/58

© American Map Corp., 14244

Net Weekly Circulation	State County	Total Households	TV Households	%
Between 25-49%	ALABAMA			
	De Kalb	21,000	20,800	99
	GEORGIA			
	Bartow	15,000	14,800	99
	Floyd	29,900	29,600	99
	Gordon	11,100	11,000	99
	NORTH CAROLINA			
	Cherokee	7,500	7,300	97
	TENNESSEE			
	Cumberland	11,100	10,900	98
Franklin	11,500	11,400	99	
Roane	18,400	18,200	99	
Van Buren	1,700	1,700	100	
Between 5-24%	ALABAMA			
	Randolph	7,200	7,100	99
	GEORGIA			
	Gilmer	4,300	4,200	98
	Polk	11,900	11,700	99
	Union	3,800	3,700	97
	NORTH CAROLINA			
	Clay	2,800	2,700	96
	Graham	2,500	2,400	96
	TENNESSEE			
Monroe	10,500	10,400	99	
Morgan	5,800	5,700	98	
Scott	7,000	6,800	98	
Station Totals		474,000	468,600	98
Net Weekly Circulation (1984)			318,600	
Average Daily Circulation (1984)			207,600	

Tennessee—Crossville

WINT-TV

Ch. 55

Network Service: None, independent.

Licensee: WINT-TV Inc., Box 972, Chanute, KS 66720.

Technical Facilities: Channel No. 55 (716-722 MHz). Authorized power: 18.6-kw visual, 3.71-kw aural. Antenna: 1180-ft. above av. terrain, 215-ft. above ground, 2860-ft. above sea level.

Latitude 35° 53' 08"
Longitude 84° 51' 34"

Holds CP for Ch. 20 (506-512 MHz), 2820-kw max. & 2340-kw horizontal visual, 447-kw aural. Antenna: 2772-ft. above av. terrain, 1103-ft. above ground, 4403-ft. above sea level, lat. 36° 06' 34", long. 84° 20' 13"; transmitter to Buffalo Mtn., 2.2-mi. NE of Windrock.

Transmitter: Crab Orchard, Haley Mtn. (Renegade).

Ownership: Larry D. Hudson, pres., 71%; James C. Thompson, v.p., 14%; John Cunningham, 10%. For Hudson's other interests, see KLDH(TV), Topeka, KS.

Began Operation: Oct. 3, 1976. Sale to present owners by Calvin C. Smith & John A. Cunningham approved by FCC June 3, 1983. Previous sale by Edward M. Johnson approved Feb. 27, 1979.

Personnel:

LARRY D. HUDSON, president.
JAMES C. THOMPSON, vice president.

Arbitron Data: Not available.



WINT-TV BPCT—800915KF Granted 2/2/81

© American Map Corp., No. 14244

FACTTRACK

ON-LINE CABLE TV MARKETING RESEARCH

THE WAY YOU WANT IT,
WHEN YOU WANT IT!

*Call Lynn Levine today at 202/872-9200 to find out how to put
this powerful system to work for you*

*A joint venture of
Television Digest, Inc. & Chase Econometrics*

Tennessee—Jackson

WBBJ-TV

Ch. 7

Network Service: ABC.

Licensee: Jackson Telecasters Inc., 346 Muse St., Box 2387, Jackson, TN 38301.

Studio: Television Hill. **Telephone:** 901-424-4515.

Mailing Address: Box 2387, Jackson, TN 38301.

Technical Facilities: Channel No. 7 (174-180 MHz). Authorized power: 316-kw visual, 31.6-kw aural. Antenna: 1060-ft. above av. terrain, 1065-ft. above ground, 1545-ft. above sea level.

Latitude 35° 38' 15"
Longitude 88° 41' 32"

Transmitter: 6-mi. E of Jackson.

News Service: AP.

Satellite Earth Station: In operation.

Ownership: Bahakel Communications Ltd., Cy N. Bahakel, 100%. For other interests, see Group Ownership of TV Stations.

Began Operation: March 6, 1955. Sale to present owner by Dixie Bcstg. (estate of Aaron B. Robinson, majority owner) approved Aug. 17, 1966 by FCC (*Television Digest*, Vol. 6:17, 34).

Represented (sales): Katz Television.

Personnel:

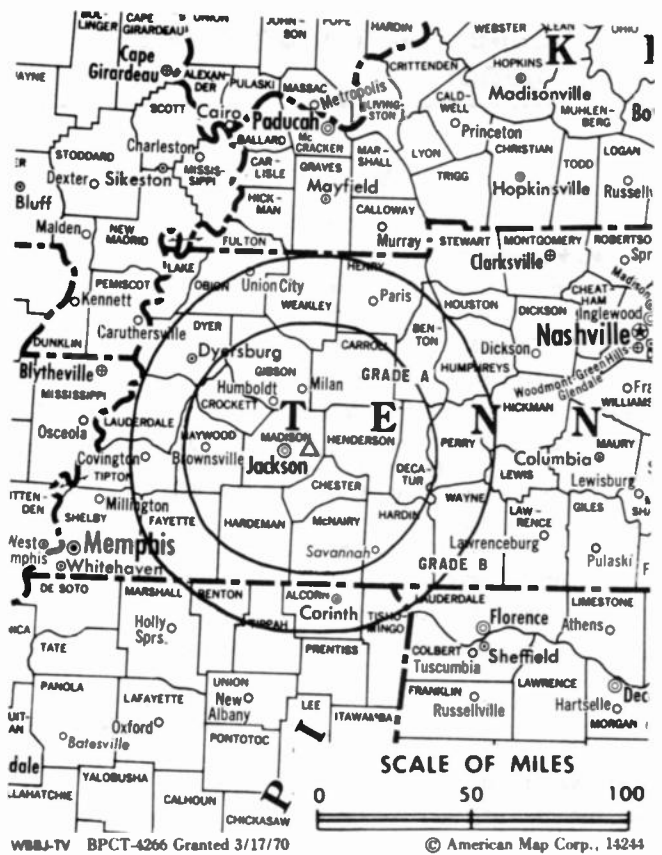
PHIL BRASSIE, general manager.
GAIL MIDDLETON, program director.
ED WARD, director of engineering.
BARBARA HINSON, traffic director.

Highest 30 Sec. Rate (June 8, 1984): \$570.

NETWORK BASE HOURLY RATE: \$425.

Total Households: © MSI Consumer Market Data as of 1/1/84 TV Homes: TV% and Circulation © 1984 Arbitron County coverage based on Arbitron study.

Net Weekly Circulation	State County	Total Households	TV Households	%
50% & Over	KENTUCKY			
	Calloway	11,100	11,000	99
	Fulton	3,400	3,400	100
	MISSISSIPPI			
	Alcorn	12,800	12,600	98
	Tishomingo	7,300	7,100	98
	TENNESSEE			
	Carroll	10,500	10,300	98
	Chester	4,600	4,500	98
	Crockett	5,400	5,300	98
	Decatur	4,400	4,300	98
	Dyer	13,400	13,200	99
Gibson	18,700	18,500	99	
Hardeman	8,200	8,100	99	
Hardin	8,800	8,600	98	
Haywood	6,700	6,600	99	
Henderson	8,500	8,400	99	
Henry	11,600	11,400	98	
Lake	2,600	2,600	100	
Mc Nairy	9,100	9,000	99	
Madison	28,800	28,500	99	
Obion	12,500	12,400	99	
Weakley	12,100	11,900	98	
Between 25-49%	KENTUCKY			
	Hickman	2,200	2,200	100



Net Weekly Circulation	State County	Total Households	TV Households	%
Between 25-49%	MISSOURI			
	New Madrid	8,000	7,800	98
	MISSISSIPPI			
	Prentiss	8,600	8,500	99
	TENNESSEE			
	Benton	6,100	6,000	98
	Fayette	8,000	7,800	97
	Lauderdale	9,000	8,900	99
	Perry	2,500	2,500	100
	Wayne	5,100	5,000	98
Between 5-24%	ALABAMA			
	Franklin	10,900	10,700	98
	ARKANSAS			
	Mississippi	20,000	19,600	98
	KENTUCKY			
	Graves	13,500	13,400	99
	MISSOURI			
	Pemiscot	8,800	8,600	97
	MISSISSIPPI			
	Benton	2,600	2,500	98
Calhoun	5,700	5,600	98	
Tippah	6,700	6,600	98	
TENNESSEE				
Humphreys	6,200	6,100	98	
Tipton	11,400	11,200	98	
Station Totals		335,800	330,700	98
Net Weekly Circulation (1984)			179,300	
Average Daily Circulation (1984)			100,600	

Tennessee—Johnson City-Bristol-Kingsport

WJHL-TV

Ch. 11

Network Service: CBS.

Licensee: Roy H. Park Bcstg. of Tri-Cities Inc., Box 1130, 338 East Main St., Johnson City, TN 37601.

Studio: 338 East Main St., Johnson City.

Mailing Address: Box 1130, Johnson City, TN 37601.

Telephone: 615-926-2151. **TWX:** 810-575-8551.

Technical Facilities: Channel No. 11 (198-204 MHz). Authorized power: 245-kw max. visual, 30-kw max. aural. Antenna: 2320-ft. above av. terrain, 228-ft. above ground, 4398-ft. above sea level.

Latitude 36° 25' 55"
Longitude 82° 08' 15"

Transmitter: Holston Mtn.

News Services: AP, CBS.

Ownership: Park Bcstg. Inc. For other interests, see Group Ownership of TV Stations.

Began Operation: Oct. 26, 1953. Sale to present owner by W. H. Lancaster Sr. & Jr. was approved June 8, 1964 by FCC (*Television Digest*, Vol. 4:11, 24).

Represented (sales): Blair Television.

Represented (legal): McKenna, Wilkinson & Kittner.

Represented (engineering): A. D. Ring & Associates.

Personnel:

W. H. LANCASTER JR., general manager.
STEVE SMITH sales manager.
ALFRED GREGORY, program director & film buyer.
CARL DICKENSON, chief engineer.

Highest 30 Sec. Rate (Oct. 1, 1984): \$900.

NETWORK BASE HOURLY RATE: \$935.

Total Households: © MSI Consumer Market Data as of 1/1/84 TV Homes: TV% and Circulation © 1984 Arbitron County coverage based on Arbitron study.

Net Weekly Circulation	State County	Total Households	TV Households	%
50% & Over	TENNESSEE			
	Carter	19,200	19,000	99
	Greene	20,200	20,000	99
	Hawkins	16,800	16,500	99
	Johnson	5,200	5,100	98
	Sullivan	55,500	55,100	99
	Unicoi	6,200	6,100	98
	Washington	33,700	33,500	99
	VIRGINIA			
	Buchanan	12,800	12,500	97
	Dickenson	7,000	6,900	99
	Russell	12,000	11,800	98
	Scott	8,800	8,600	98
	Smyth	12,000	11,800	98
Washington	24,300	24,000	99	
Wise	17,400	17,100	98	
Between 25-49%	KENTUCKY			
	Harlan	14,700	14,400	98
	Letcher	11,100	10,800	97
	Pike	29,300	28,900	98
	NORTH CAROLINA			
	Avery	5,200	5,100	98
	Swain	3,900	3,800	96
	Watauga	11,900	11,700	98
	Yancey	5,700	5,500	96



Net Weekly Circulation	State County	Total Households	TV Households	%
Between 25-49%	TENNESSEE			
	Cocke	10,700	10,500	98
	Hamblen	19,000	18,800	99
	Hancock	2,400	2,400	100
	VIRGINIA			
	Lee	9,600	9,300	97
	Tazewell	18,400	18,100	98
Between 5-24%	KENTUCKY			
	Bell	12,000	11,800	98
	Breathitt	5,500	5,300	96
	Knott	6,000	5,800	97
	Knox	10,700	10,500	98
	Leslie	5,100	4,900	96
	Magoffin	4,700	4,600	98
Perry	11,600	11,300	97	
	NORTH CAROLINA			
	Ashe	8,700	8,500	98
	Mitchell	5,300	5,200	98
	Wilkes	22,100	21,700	98
	TENNESSEE			
	Claiborne	9,100	8,900	98
	Grainger	6,200	6,100	98
	Jefferson	11,600	11,500	99
	VIRGINIA			
	Bland	2,300	2,200	96
	Wythe	9,600	9,400	98
	WEST VIRGINIA			
	Mc Dowell	16,400	16,100	98
	Wyoming	12,200	12,000	98
Station Totals		552,100	543,100	98
Net Weekly Circulation (1984)			296,500	
Average Daily Circulation (1984)			185,900	

Tennessee—Kingsport-Johnson City - Bristol

WKPT-TV

Ch. 19

Network Service: ABC.

Licensee: Holston Valley Broadcasting Corp., Box WKPT, Kingsport, TN 37662.

Studio: 222 Commerce St., Kingsport, TN 37662.

Telephone: 615-246-9578. **TWX:** 810-574-5180.

Technical Facilities: Channel No. 19 (500-506 MHz). Authorized power: 1255-kw max. & 447-kw horizontal visual, 251-kw max. & 89.1-kw horizontal aural. Antenna: 2320-ft. above av. terrain, 225-ft. above ground, 4398-ft. above sea level.

Latitude 36° 25' 54"
Longitude 82° 08' 15"

Transmitter: Holston Mtn., Cherokee National Forest.

News Services: AP, UPI, ABC, ESPN.

Satellite Earth Stations: Microdyne, 5-meter; Avcom, 3-meter; Microdyne, Scientific-Atlanta & Avcom receivers.

Ownership: Home News Publishing Co. For other interests, see Group Ownership of TV Stations.

Began Operation: Aug. 20, 1969.

Represented (sales): Avery-Knodel Inc.

Represented (legal): Cordon & Jacob.

Represented (engineering): Jules Cohen & Associates.

Personnel:

GEORGE E. DeVAULT JR., president & general manager.
RAY WALKER, v.p., station & general sales manager.
JACK JETER, sales manager.
HAROLD T. DOUGHERTY, vice president for engineering.
BETTE BYRD, controller.
STEVE LYONS, production director.
FRED FALIN, program director.

Highest One Hour Rate: \$2400.

Highest 30 Sec. Rate (July 16, 1984): \$500.

NETWORK BASE HOURLY RATE: \$325.

Total Households: © MSI Consumer Market Data as of 1/1/84 TV Homes: TV% and Circulation © 1984 Arbitron County coverage based on Arbitron study.

Net Weekly Circulation	State County	Total Households	TV Households	%
50% & Over	KENTUCKY			
	Letcher	11,100	10,800	97
	TENNESSEE			
	Carter	19,200	19,000	99
	Hawkins	16,800	16,500	99
	Sullivan	55,500	55,100	99
	Unicoi	6,200	6,100	98
	Washington	33,700	33,500	99
	VIRGINIA			
	Dickenson	7,000	6,900	99
	Russell	12,000	11,800	98
	Smyth	12,000	11,800	98
	Washington	24,300	24,000	99
	Wise	17,400	17,100	98
Between 25-49%	KENTUCKY			
	Harlan	14,700	14,400	98
	Leslie	5,100	4,900	96
	Perry	11,600	11,300	97



WKPT-TV BPCT-3760 Granted 12/8/66

© American Map Corp., 14244

Net Weekly Circulation	State County	Total Households	TV Households	%	
Between 25-49%	TENNESSEE				
	Greene	20,200	20,000	99	
	Johnson	5,200	5,100	98	
	VIRGINIA				
	Buchanan	12,800	12,500	97	
	Scott	8,800	8,600	98	
	Wythe	9,600	9,400	98	
	Between 5-24%	KENTUCKY			
		Bell	12,000	11,800	98
		Breathitt	5,500	5,300	96
Floyd		17,800	17,500	98	
Knott		6,000	5,800	97	
Pike		29,300	28,900	98	
NORTH CAROLINA					
Ashe		8,700	8,500	98	
Avery		5,200	5,100	98	
Watauga		11,900	11,700	98	
Yancey	5,700	5,500	96		
TENNESSEE	Claiborne	9,100	8,900	98	
	Grainger	6,200	6,100	98	
	Hamblen	19,000	18,800	99	
	Jefferson	11,600	11,500	99	
	VIRGINIA				
Lee	9,600	9,300	97		
Tazewell	18,400	18,100	98		
Station Totals		479,200	471,600	98	
Net Weekly Circulation (1984)			196,800		
Average Daily Circulation (1984)			103,900		

Tennessee—Knoxville

WATE-TV

Ch. 6

Network Service: ABC.

Licensee: Nationwide Communications Inc., 1306 Broadway NE, Knoxville, TN 37917.

Studio: 1306 Broadway NE, Knoxville, TN 37917.

Telephone: 615-637-9666. **TWX:** 615-546-0023.

Technical Facilities: Channel No. 6 (82-88 MHz). Authorized power: 100-kw visual, 10-kw aural. Antenna: 1490-ft. above av. terrain, 1153-ft. above ground, 2549-ft. above sea level.

Latitude 36° 00' 13"
Longitude 83° 56' 35"

Transmitter: Sharp's Ridge Memorial Park Rd.

News Services: AP, ABC.

Satellite Earth Station: Hubbard-Payne, 3.3-meter.

Ownership: A subsidiary of Nationwide Mutual Insurance Co. Clark Pollock, pres. For other interests, see Nationwide under Group Ownership of TV Stations.

Began Operation: Oct. 1, 1953. Sale to present owner by Paul Mountcastle and associates approved April 8, 1965 by FCC (**Television Digest**, Vol. 5:9, 15).

Represented (sales): Blair Television.

Represented (legal): Fly, Shuebruk, Gaguine, Boros, Schulkind & Braun.

Represented (engineering): Cohen & Dippell.

Personnel:

JIM MIKELS, general manager.
BOB WILLIAMS, chief engineer.
JIM DUNCAN, director of broadcast services.
STEVE SLACK, general sales manager.
BOB KING, production director.
WILLIAM PERRY, news director.
EMILY MACKABEE, promotion manager.

Highest 30 Sec. Rate: \$700.

NETWORK BASE HOURLY RATE: \$1600.

Total Households: © MSI Consumer Market Data as of 1/1/84 TV Homes: TV% and Circulation © 1984 Arbitron County coverage based on Arbitron study.

Net Weekly Circulation	State County	Total Households	TV Households	%
50% & Over	KENTUCKY			
	Bell	12,000	11,800	98
	Harlan	14,700	14,400	98
	Knox	10,700	10,500	98
	Leslie	5,100	4,900	96
	Mc Creary	5,400	5,300	98
	Whitley	12,700	12,500	98
	TENNESSEE			
	Anderson	26,200	26,000	99
	Blount	30,500	30,200	99
	Campbell	13,400	13,200	99
	Claiborne	9,100	8,900	98
	Cocke	10,700	10,500	98
	Cumberland	11,100	10,900	98
	Fentress	5,500	5,400	98
	Grainger	6,200	6,100	98
	Hamblen	19,000	18,800	99
	Hancock	2,400	2,400	100
	Jefferson	11,600	11,500	99
	Knox	126,400	125,400	99
	Loudon	11,100	11,000	99
	Monroe	10,500	10,400	99
	Morgan	5,800	5,700	98
Roane	18,400	18,200	99	
Scott	7,000	6,800	98	



Net Weekly Circulation	State County	Total Households	TV Households	%
50% & Over	Sevier	16,700	16,400	98
	Union	4,600	4,500	98
Between 25-49%	KENTUCKY			
	Laurel	14,300	14,000	98
	Wayne	6,400	6,200	97
NORTH CAROLINA	Graham	2,500	2,400	96
	TENNESSEE			
Greene	20,200	20,000	99	
Hawkins	16,800	16,500	99	
Mcminn	15,600	15,400	99	
Unicoi	6,200	6,100	98	
VIRGINIA				
Lee	9,600	9,300	97	
Between 5-24%	GEORGIA			
	Fannin	5,800	5,700	98
KENTUCKY				
Clay	7,400	7,200	97	
Jackson	4,300	4,200	97	
Pulaski	17,800	17,400	98	
Rockcastle	5,000	4,800	97	
Russell	5,600	5,500	98	
NORTH CAROLINA				
Jackson	9,200	9,000	98	
Mitchell	5,300	5,200	98	
Swain	3,900	3,800	96	
TENNESSEE				
Bledsoe	3,400	3,300	97	
Meigs	2,800	2,800	100	
Polk	4,900	4,800	98	
Putnam	18,600	18,400	99	
Rhea	9,200	9,100	99	
Sullivan	55,500	55,100	99	
Van Buren	1,700	1,700	100	
Station Totals		658,800	649,600	98
Net Weekly Circulation (1984)			413,200	
Average Daily Circulation (1984)			265,900	

Tennessee—Knoxville

WBIR-TV

Ch. 10

Network Service: CBS.

Licensee: Multimedia Inc., Box 2760, Greenville, SC 29602.

Studio: 1513 Hutchinson Ave., Knoxville, TN 37917.

Telephone: 615-637-1010. **TWX:** 810-583-0172.

Technical Facilities: Channel No. 10 (192-198 MHz). Authorized power: 316-kw visual, 35.5-kw aural. Antenna: 1790-ft. above av. terrain, 1504-ft. above ground, 2849-ft. above sea level.

Latitude 36° 00' 19"

Longitude 83° 56' 23"

Transmitter: Memorial Park Rd., Sharp's Ridge, Knoxville.

News Services: AP, CBS, CNN, NIWS.

Satellite Earth Station: Harris, 3-meter; Harris receivers.

Ownership: Multimedia Inc. For other interests, see Group Ownership of TV Stations.

Began Operation: Aug. 12, 1956. Transfer to Multimedia Inc. by Southeastern Bcstg. Corp. approved Sept. 22, 1967 by FCC. Previous sale to WMRC Inc. by Taft Bcstg. Co. approved Nov. 16, 1960 (*Television Digest*, Vol. 16:39, 47). Sale of 70% by Gilmore N. Nunn, Mr. & Mrs. Robert L. Ashe & John P. Hart to Taft Bcstg. Co., which previously had held other 30%, was approved Oct. 29, 1959 (Vol. 15:41, 44).

Represented (sales): Katz Television.

Represented (legal): Dow, Lohnes & Albertson.

Represented (engineering): Jules Cohen & Associates.

Personnel:

JAMES M. HART, vice president & general manager.

PETER N. FENNELLY, program director & film buyer.

STEVE DEAN, promotion director.

ROBERT E. HORTON, chief engineer.

JIM SWINEHART, news director.

Highest 30 Sec. Rate (Sept. 23, 1983): \$1500.

NETWORK BASE HOURLY RATE: \$1225.

Total Households: © MSI Consumer Market Data as of 1/1/84 TV Homes: TV% and Circulation © 1984 Arbitron County coverage based on Arbitron study.

Net Weekly Circulation	State County	Total Households	TV Households	%
50% & Over	KENTUCKY			
	Bell	12,000	11,800	98
	Harlan	14,700	14,400	98
	Knox	10,700	10,500	98
	Laurel	14,300	14,000	98
	Leslie	5,100	4,900	96
	Mc Creary	5,400	5,300	98
	Pulaski	17,800	17,400	98
	Russell	5,600	5,500	98
	Wayne	6,400	6,200	97
	Whitley	12,700	12,500	98
	TENNESSEE			
	Anderson	26,200	26,000	99
	Blount	30,500	30,200	99
Campbell	13,400	13,200	99	
Claiborne	9,100	8,900	98	
Cocke	10,700	10,500	98	
Cumberland	11,100	10,900	98	
Fentress	5,500	5,400	98	
Grainger	6,200	6,100	98	
Greene	20,200	20,000	99	
Hamblen	19,000	18,800	99	
Hancock	2,400	2,400	100	
Jefferson	11,600	11,500	99	
Knox	126,400	125,400	99	
Loudon	11,100	11,000	99	
Monroe	10,500	10,400	99	
Morgan	5,800	5,700	98	
Roane	18,400	18,200	99	



WBIR-TV BPCT-781006KH Granted 3/14/79

© American Map Corp., 14244

Net Weekly Circulation	State County	Total Households	TV Households	%
50% & Over	Scott	7,000	6,800	98
	Sevier	16,700	16,400	98
	Union	4,600	4,500	98
VIRGINIA				
	Lee	9,600	9,300	97
KENTUCKY				
Between 25-49%	Jackson	4,300	4,200	97
	Letcher	11,100	10,800	97
	Rockcastle	5,000	4,800	97
NORTH CAROLINA				
	Cherokee	7,500	7,300	97
	Graham	2,500	2,400	96
TENNESSEE				
	Bledsoe	3,400	3,300	97
	Hawkins	16,800	16,500	99
	Mcminn	15,600	15,400	99
	Unicoi	6,200	6,100	98
VIRGINIA				
	Wise	17,400	17,100	98
KENTUCKY				
Between 5-24%	Casey	5,700	5,600	98
	Clay	7,400	7,200	97
	Clinton	3,400	3,300	97
	Estill	5,200	5,000	97
	NORTH CAROLINA			
	Clay	2,800	2,700	96
	Mitchell	5,300	5,200	98
TENNESSEE				
	Johnson	5,200	5,100	98
	Polk	4,900	4,800	98
	Rhea	9,200	9,100	99
	Sequatchie	3,300	3,300	100
	Sullivan	55,500	55,100	99
VIRGINIA				
	Russell	12,000	11,800	98
	Scott	8,800	8,600	98
Station Totals		699,200	688,800	98
Net Weekly Circulation (1984)			457,300	
Average Daily Circulation (1984)			315,100	

Tennessee—Knoxville

WKCH-TV

Ch. 43

Network Service: None, independent.

Licensee: Knoxville Family Television Inc., 7401 Kingston Pike, Knoxville, TN 37919.

Studio: 109 E. Churchwell, Knoxville, TN 37917.

Mailing Address: Box 3809, Knoxville, TN 37927.

Telephone: 615-971-4343.

Technical Facilities: Channel No. 43 (644-650 MHz). Authorized power: 2210-kw max. visual, 221-kw max. aural. Antenna: 1150-ft. above av. terrain, 1079-ft. above ground, 2179-ft. above sea level.

Latitude 35° 59' 20"
Longitude 83° 57' 45"

Transmitter: Sharp's Ridge, Knoxville.

News Service: CNN Headline News.

Satellite Earth Stations: 2 in operation.

Ownership: H. Bernard Dixon, pres., 24%; Martha Kent, v.p., 26%; David Gooch, secy., 24%; James Haslam III, 26%. Kent has interest in applicants for Ch. 32, Lakeland, FL & for new FM in Belpre, OH.

Began Operation: Dec. 31, 1983.

Represented (sales): Avery-Knodel Inc.

Represented (legal): Seymour M. Chase, P.C.

Represented (engineering): A. D. Ring & Associates.

Personnel:

- DAN SULLIVAN, general manager.
- ART LANHAM, general sales manager.
- GLENN MINCER, local sales manager.
- MARY VANCE, national assistant.
- NORMAN SHIPLEY, production assistant.

Highest One Hour Rate: \$4000.

Highest 30 Sec. Rate: \$225.

Total Households: © MSI Consumer Market Data as of 1/1/84 TV Homes: TV% and Circulation © 1984 Arbitron County coverage based on Arbitron study.

Net Weekly Circulation	State County	Total Households	TV Households	%
TENNESSEE				
Between 5-24%	Blount	30,500	30,200	99
	Campbell	13,400	13,200	99
	Grainger	6,200	6,100	98
	Jefferson	11,600	11,500	99
	Knox	126,400	125,400	99
	Monroe	10,500	10,400	99
	Sevier	16,700	16,400	98
Union	4,600	4,500	98	
Station Totals		219,900	217,700	98
Net Weekly Circulation (1984)			23,400	
Average Daily Circulation (1984)			11,200	



**SEE . . .
you do read the ads**

AND SO DO THE
OTHER USERS OF THIS
FACTBOOK.
EVERY TIME YOU USE THIS BOOK,
YOU SEE THESE ADS.
THIS IS THE LOGICAL PLACE
FOR YOUR AD.

Tennessee—Knoxville

WTVK

Ch. 26

Network Service: NBC.

Licensee: South Central Communications Corp., Box 1388, Knoxville, TN 37901.

Studio: Sharp's Ridge Memorial Park Rd. 37901.

Mailing Address: Box 1388, Knoxville, TN 37901.

Telephone: 615-687-2312.

Technical Facilities: Channel No. 26 (542-548 MHz). Authorized power: 5000-kw max. & 1620-kw horizontal visual, 324-kw horizontal aural. Antenna: 1270-ft. above av. terrain, 1061-ft. above ground, 2319-ft. above sea level.

Latitude 36° 00' 36"
Longitude 83° 55' 57"

Transmitter: Sharp's Ridge Memorial Park Rd.

FM Affiliate: WEZK, 100-kw, 97.5 MHz (No. 248), 1140-ft.

News Services: AP, NBC.

Satellite Earth Stations: 3 in operation; Standard Communications receivers.

Ownership: John D. Engelbrecht, pres., 74.8%; Bettie A. Engelbrecht, secy., 24.7%; Leighman D. Groves, treas., 0.5%. South Central also operates WROZ(AM), Evansville, IN; owns WEZK(FM), Knoxville, TN; WZEZ(FM), Nashville.

Began Operation: Oct. 1, 1953. Sale to present owners approved by FCC July 28, 1954 (*Television Digest*, Vol. 10:23, 31).

Represented (sales): Seltel Inc.

Represented (legal): Bryan, Cave, McPheeters & McRoberts.

Represented (engineering): Smith & Powstenko.

Personnel:

- JOHN D. ENGELBRECHT, president.
- DUANE V. EASTVOLD, vice president & general manager.
- WILLIAM E. ECKSTEIN, program manager.
- JERRY WHITENER, national sales manager.
- HAL WANZER, news director.
- CARL LAWSON, chief engineer.

Highest 30 Sec. Rate (July 26, 1984): \$350.

NETWORK BASE HOURLY RATE: \$600.

Total Households: © MSI Consumer Market Data as of 1/1/84 TV Homes: TV% and Circulation © 1984 Arbitron County coverage based on Arbitron study.

Net Weekly Circulation	State County	Total Households	TV Households	%
50% & Over	KENTUCKY			
	Bell	12,000	11,800	98
	Whitley	12,700	12,500	98
	TENNESSEE			
	Anderson	26,200	26,000	99
	Blount	30,500	30,200	99
	Campbell	13,400	13,200	99
	Claiborne	9,100	8,900	98
	Grainger	6,200	6,100	98
	Hamblen	19,000	18,800	99
	Jefferson	11,600	11,500	99
	Knox	126,400	125,400	99
	Loudon	11,100	11,000	99
	Morgan	5,800	5,700	98



Net Weekly Circulation	State County	Total Households	TV Households	%
50% & Over	Roane	18,400	18,200	99
	Sevier	16,700	16,400	98
	Union	4,600	4,500	98
Between 25-49%	KENTUCKY			
	Knox	10,700	10,500	98
	Pulaski	17,800	17,400	98
TENNESSEE	Cocke	10,700	10,500	98
	Monroe	10,500	10,400	99
	Scott	7,000	6,800	98
	GEORGIA			
Between 5-24%	Fannin	5,800	5,700	98
	KENTUCKY			
	Harian	14,700	14,400	98
	Laurel	14,300	14,000	98
	Leslie	5,100	4,900	96
	Mc Creary	5,400	5,300	98
TENNESSEE	Cumberland	11,100	10,900	98
	Hancock	2,400	2,400	100
	Hawkins	16,800	16,500	99
	Rhea	9,200	9,100	99
VIRGINIA				
	Lee	9,600	9,300	97
Station Totals		474,800	468,300	98
Net Weekly Circulation (1984)			288,200	
Average Daily Circulation (1984)			173,500	

Tennessee—Memphis

WHBQ-TV

Ch. 13

Network Service: ABC.

Licensee: RKO General Inc., Box 11407, 485 S. Highland, Memphis, TN 38111.

Studio: Box 11407, 485 S. Highland, Memphis, TN 38111.

Telephone: 901-320-1313. **TWX:** 810-591-1877.

Technical Facilities: Channel No. 13 (210-216 MHz). Authorized power: 316-kw visual, 63.2-kw aural. Antenna: 1013-ft. above av. terrain, 1073-ft. above ground, 1333-ft. above sea level.

Latitude 35° 10' 28"
Longitude 89° 50' 41"

Transmitter: Raleigh-La Grange Rd.

AM Affiliate: WHBQ, 5-kw (1-kw night), 560 kHz.

News Services: AP, UPI.

Satellite Earth Station: In operation; Andrew receivers.

Ownership: RKO General Inc. For other interests, see Group Ownership of TV Stations.

Began Operation: Sept. 27, 1953. Leased to present owners by Harding College Jan. 30, 1954 (*Television Digest*, Vol. 10:5, 11).

Represented (sales): Harrington, Righter & Parsons.

Represented (legal): Pierson, Ball & Dowd.

Personnel:

ALEX BONNER, vice president & general manager.
JACK BOLTON, general sales manager.
DICK KVALE, national sales manager.
BOB LEWIS, program director.
SAM McCULLOUGH, promotion director.
WILLIAM J. KEY, controller.
JACK STARR, sales service director.
LARRY COUGHLAN, chief engineer.

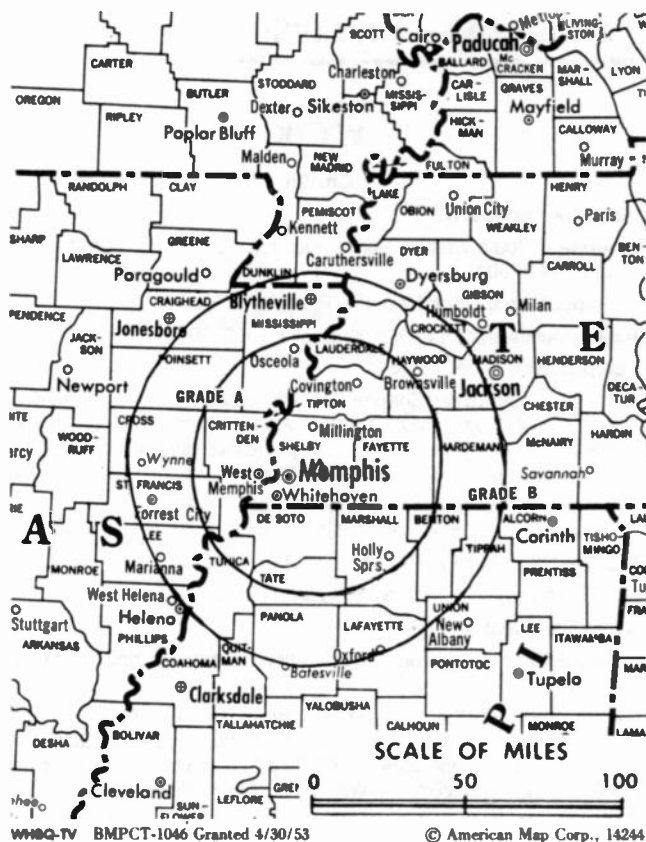
Highest One Hour Rate: \$6000.

Highest 30 Sec. Rate (July 27, 1984): \$1500.

NETWORK BASE HOURLY RATE: \$1250.

Total Households: © MSI Consumer Market Data as of 1/1/84 TV Homes: TV% and Circulation © 1984 Arbitron County coverage based on Arbitron study.

Net Weekly Circulation	State County	Total Households	TV Households	%
50% & Over	ARKANSAS			
	Crittenden	16,600	16,200	98
	Cross	6,800	6,700	99
	Lee	4,700	4,500	96
	Mississippi	20,000	19,600	98
	Phillips	11,000	10,600	97
	Poinsett	9,600	9,400	98
	St Francis	10,000	9,700	97
	MISSOURI			
	Pemiscot	8,800	8,600	97
	MISSISSIPPI			
	Alcorn	12,800	12,600	98
	Benton	2,600	2,500	98
Coahoma	11,600	11,300	97	
De Soto	18,900	18,500	98	
Lafayette	10,900	10,700	98	
Marshall	9,300	9,100	98	
Panola	9,300	9,100	98	
Quitman	3,800	3,700	97	
Tate	6,200	6,100	98	
Tippah	6,700	6,600	98	
Tunica	2,800	2,700	96	
Union	8,300	8,200	99	
Yalobusha	5,000	4,900	98	
TENNESSEE				
Crockett	5,400	5,300	98	
Dyer	13,400	13,200	99	
Fayette	8,000	7,800	97	
Gibson	18,700	18,500	99	



Net Weekly Circulation	State County	Total Households	TV Households	%
50% & Over	Hardeman	8,200	8,100	99
	Haywood	6,700	6,600	99
	Lake	2,600	2,600	100
	Lauderdale	9,000	8,900	99
	Madison	28,800	28,500	99
	Shelby	284,800	282,600	99
	Tipton	11,400	11,200	98
Between 25-49%	ARKANSAS			
	Craighead	23,700	23,400	99
	Greene	12,000	11,800	98
	MISSOURI			
	Dunklin	14,000	13,700	98
MISSISSIPPI	Grenada	7,300	7,100	97
	Lowndes	19,900	19,700	99
	Pontotoc	7,700	7,600	99
	Prentiss	8,600	8,500	99
	Tishomingo	7,300	7,100	98
TENNESSEE	Chester	4,600	4,500	98
	Mc Nairy	9,100	9,000	99
	Obion	12,500	12,400	99
Between 5-24%	ARKANSAS			
	Arkansas	9,100	9,000	99
	Clay	8,100	7,900	98
	Jackson	8,100	7,900	98
	Lawrence	7,100	6,900	97
	Monroe	4,900	4,700	96
	Randolph	6,600	6,400	97
KENTUCKY				
Fulton	3,400	3,400	100	
MISSOURI				
New Madrid	8,000	7,800	98	

(Continued on page 879)

Station Totals	904,300	890,500	98
Net Weekly Circulation (1984)			556,500
Average Daily Circulation (1984)			310,000

Tennessee—Memphis

WMC-TV

Ch. 5

Network Service: NBC.

Licensee: Scripps-Howard Broadcasting Co., Box 4420, Memphis, TN 38104.

Studio: 1960 Union Ave., Memphis, TN 38104.

Mailing Address: Box 4420, Memphis, TN 38174-0420.

Telephone: 901-726-0555.

Technical Facilities: Channel No. 5 (76-82 MHz). Authorized power: 100-kw visual, 20-kw aural. Antenna: 1013-ft. above av. terrain, 1088-ft. above ground, 1335-ft. above sea level.

Latitude 35° 10' 09"
Longitude 89° 53' 12"

Transmitter: 5317 Crestview Drive, U.S. 70 & Macon Rd.

AM Affiliate: WMC, 5-kw, 790 kHz (ABC).

FM Affiliate: WMC-FM, 300-kw, 99.7 MHz (No. 259), 910-ft (ABC).

News Services: AP, CNN, UPI, NBC.

Satellite Earth Station: Scientific-Atlanta; 7-meter.

Ownership: Scripps-Howard Bcstg. Co. For other interests, see Group Ownership & Newspaper Ownership of TV Stations.

Began Operation: Dec. 11, 1948.

Represented (sales): Blair Television.

Represented (legal): Baker & Hostetler.

Represented (engineering): Cohen & Dippell.

Personnel:

M. E. GREINER JR., vice president & general manager.
EDWARD F. GREANEY JR., asst. gen. mgr., news & public affairs.
J. P. TUCKER, assistant general manager, sales.
RON KLAYMAN, assistant general manager, programming.
JACK CALLICOTT, local sales manager.
ROBERT A. FRASE, director of engineering.
PHILIP SLAVICK, program director.
JAY PERKINS, production manager.
BUDDY SANDERS, farm director.
JAMES FROMMEL, controller.
OLIVIA HOLMES, promotion manager.

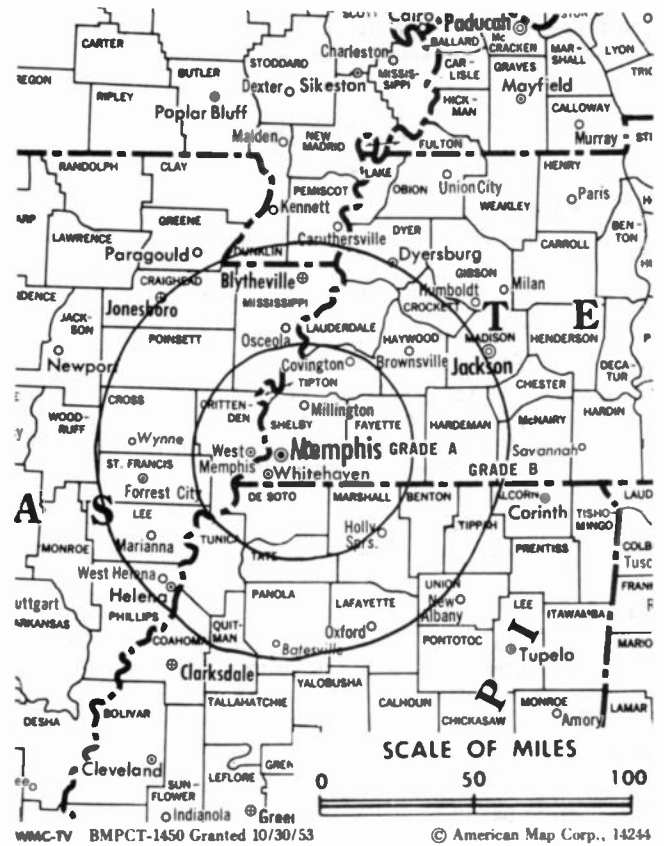
Highest One Hour Rate: \$3000.

Highest 30 Sec. Rate (July 1, 1983): \$1200.

NETWORK BASE HOURLY RATE: \$2350.

Total Households: © MSI Consumer Market Data as of 1/1/84 TV Homes: TV% and Circulation © 1984 Arbitron County coverage based on Arbitron study.

Net Weekly Circulation	State County	Total Households	TV Households	%
50% & Over	ARKANSAS			
	Clay	8,100	7,900	98
	Craighead	23,700	23,400	99
	Crittenden	16,600	16,200	98
	Cross	6,800	6,700	99
	Greene	12,000	11,800	98
	Jackson	8,100	7,900	98
	Lawrence	7,100	6,900	97
	Lee	4,700	4,500	96
	Mississippi	20,000	19,600	98
	Phillips	11,000	10,600	97
	Poinsett	9,600	9,400	98
	Randolph	6,600	6,400	97
	St Francis	10,000	9,700	97
	MISSOURI			
	Pemiscot	8,800	8,600	97
	MISSISSIPPI			
Alcorn	12,800	12,600	98	
Benton	2,600	2,500	98	
Coahoma	11,600	11,300	97	
De Soto	18,900	18,500	98	
Grenada	7,300	7,100	97	
Lafayette	10,900	10,700	98	



Net Weekly Circulation	State County	Total Households	TV Households	%
50% & Over	Leflore	13,300	13,000	98
	Marshall	9,300	9,100	98
	Panola	9,300	9,100	98
	Pontotoc	7,700	7,600	99
	Prentiss	8,600	8,500	99
	Quitman	3,800	3,700	97
	Tallahatchie	5,300	5,100	97
	Tate	6,200	6,100	98
	Tippah	6,700	6,600	98
	Tunica	2,800	2,700	96
	Union	8,300	8,200	99
	Yalobusha	5,000	4,900	98
	TENNESSEE	Chester	4,600	4,500
Crockett		5,400	5,300	98
Dyer		13,400	13,200	99
Fayette		8,000	7,800	97
Gibson		18,700	18,500	99
Hardeman		8,200	8,100	99
Hardin		8,800	8,600	98
Haywood		6,700	6,600	99
Lake		2,600	2,600	100
Lauderdale		9,000	8,900	99
Mc Nairy		9,100	9,000	99
Madison		28,800	28,500	99
Shelby		284,800	282,600	99
Tipton	11,400	11,200	98	
Between 25-49%	ARKANSAS			
	Sharp	6,500	6,200	95
	MISSOURI			
Dunklin	14,000	13,700	98	
Ripley	4,900	4,600	94	
MISSISSIPPI				
Bolivar	13,500	13,100	97	
Calhoun	5,700	5,600	98	

(Continued on page 880)

Station Totals	963,700	947,700	98
Net Weekly Circulation (1984)			694,000
Average Daily Circulation (1984)			442,200

Tennessee—Memphis

WMKW-TV

Ch. 30

Network Service: None, independent.

Licensee: The Television Corp. of Memphis, 161 Jefferson Ave., Memphis, TN 38103.

Studio: 2876 Director's Cove, Memphis, TN 38131.

Telephone: 901-346-3030.

Mailing Address: Box 30030, Memphis, TN 38130.

Technical Facilities: Channel No. 30 (566-572 MHz). Authorized power: 2500-kw max. & 1010-kw horizontal visual, 250-kw max. & 101-kw horizontal aural. Antenna: 1002-ft. above av. terrain, 1114-ft. above ground, 1449-ft. above sea level.

Latitude 35° 09' 17"
Longitude 89° 49' 20"

Transmitter: WKNO-TV tower, 2.5-mi. NE of Memphis on L & N Railroad.

Satellite Earth Station: In operation; Scientific-Atlanta receivers.

Ownership: The TVX Broadcast Group, 51%; Memphis Thirty Inc., 49%. Memphis Thirty ownership: Kemmons Wilson & family. For The TV Corp. ownership & other interests, see Group Ownership of TV Stations.

Began Operation: April 18, 1983.

Represented (sales): Seltel Inc.

Represented (legal): Kenkel, Barnard & Edmundson.

Represented (engineering): Lawrence Behr Associates.

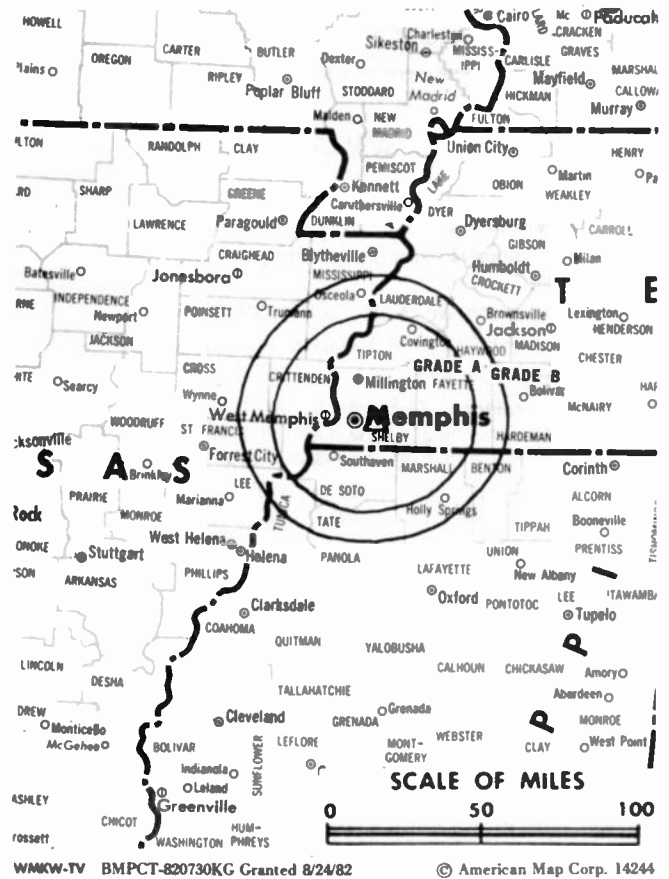
Personnel:

TIM MCDONALD, president.
TIMOTHY M. LYNCH, vice president & general manager.
ANN RAGSDALE, general sales manager.
JOE SUGG, national sales manager.

Highest 30 Sec. Rate (July 27, 1984): \$160.

Total Households: © MSI Consumer Market Data as of 1/1/84 TV Homes: TV% and Circulation © 1984 Arbitron County coverage based on Arbitron study.

Net Weekly Circulation	State County	Total Households	TV Households	%
50% & Over	MISSISSIPPI			
	De Soto	18,900	18,500	98
	TENNESSEE			
	Shelby	284,800	282,600	99
	Tipton	11,400	11,200	98
Between 25-49%	ARKANSAS			
	Crittenden	16,600	16,200	98
	Cross	6,800	6,700	99
	Mississippi	20,000	19,600	98
	Poinsett	9,600	9,400	98
	MISSISSIPPI			
	Marshall	9,300	9,100	98
Tate	6,200	6,100	98	
	Tunica	2,800	2,700	96
	TENNESSEE			
	Fayette	8,000	7,800	97



WMKW-TV BMPCT-820730KG Granted 8/24/82 © American Map Corp. 14244

Net Weekly Circulation	State County	Total Households	TV Households	%
Between 5-24%	ARKANSAS			
	Craighead	23,700	23,400	99
	Lee	4,700	4,500	96
	St Francis	10,000	9,700	97
	MISSISSIPPI			
	Benton	2,600	2,500	98
	Panola	9,300	9,100	98
	Quitman	3,800	3,700	97
	TENNESSEE			
	Crockett	5,400	5,300	98
	Hardeman	8,200	8,100	99
	Haywood	6,700	6,600	99
	Lauderdale	9,000	8,900	99
Station Totals		477,800	471,700	98
Net Weekly Circulation (1984)			208,000	
Average Daily Circulation (1984)			88,800	

Move Into The Future
With
SPACE COMMERCE BULLETIN
Call 202/872-9200 for more information

Tennessee—Memphis

WPTY-TV

Ch. 24

Network Service: None, independent.

Licensee: Delta Television Corp., Box 42424, Memphis, TN 38104.

Studio: 2225 Union St., Memphis, TN 38174.

Telephone: 901-278-2424. TWX: 810-591-1201.

Technical Facilities: Channel No. 24 (530-536 MHz). Authorized power: 2340-kw max. & 1950-kw horizontal visual, 234-kw max. & 195-kw horizontal aural. Antenna: 1020-ft. above av. terrain, 1053-ft. above ground, 1348-ft. above sea level.

Latitude 35° 12' 11"

Longitude 89° 48' 16"

Transmitter: Kate Bond Rd. & U.S. Hwy. 64, Memphis.

News Service: CNN.

Satellite Earth Station: Scientific-Atlanta; 5-meter.

Ownership: Martin F. Connelly, 40%; Arthur E. Muth, 40%; Robert K. Zelle, 15.7%; 10 others, none with as much as 2%.

Began Operation: Sept. 10, 1978.

Represented (sales): Petry Television Inc.

Represented (legal): Sanford, Adams, McCullough & Beard.

Represented (engineering): John A. Fergie & Associates.

Personnel:

LEW FREIFELD, vice president & general manager.

PAUL BANKSTON, general sales manager.

MILTON CRITZ, chief engineer.

SHELDON MARKOFF, business manager.

RICKA RAIFORD, program director.

Highest 30 Sec. Rate: \$500.

Total Households: © MSI Consumer Market Data as of 1/1/84 TV Homes: TV% and Circulation © 1984 Arbitron County coverage based on Arbitron study.

Net Weekly Circulation	State County	Total Households	TV Households	%
50% & Over	ARKANSAS			
	Crittenden	16,600	16,200	98
	Mississippi	20,000	19,600	98
	MISSOURI			
	Dunklin	14,000	13,700	98
	Pemiscot	8,800	8,600	97
	MISSISSIPPI			
	De Soto	18,900	18,500	98
	Marshall	9,300	9,100	98
	Tate	6,200	6,100	98
Tunica	2,800	2,700	96	
TENNESSEE				
Dyer	13,400	13,200	99	
Fayette	8,000	7,800	97	
Haywood	6,700	6,600	99	
Lake	2,600	2,600	100	
Lauderdale	9,000	8,900	99	
Shelby	284,800	282,600	99	
Tipton	11,400	11,200	98	
Between 25-49%	ARKANSAS			
	Cross	6,800	6,700	99
	Lawrence	7,100	6,900	97
	Lee	4,700	4,500	96
	Phillips	11,000	10,600	97
	Poinsett	9,600	9,400	98
	MISSISSIPPI			
Alcorn	12,800	12,600	98	



Net Weekly Circulation	State County	Total Households	TV Households	%
Between 25-49%	BENTON	2,600	2,500	98
	COAHOMA	11,600	11,300	97
	PANOLA	9,300	9,100	98
	TIPPAAH	6,700	6,600	98
	YALOBUSHA	5,000	4,900	98
	TENNESSEE			
	Crockett	5,400	5,300	98
	Gibson	18,700	18,500	99
	Hardeman	8,200	8,100	99
	Mc Nairy	9,100	9,000	99
Between 5-24%	ARKANSAS			
	Clay	8,100	7,900	98
	Craighead	23,700	23,400	99
	Greene	12,000	11,800	98
	Jackson	8,100	7,900	98
	Monroe	4,900	4,700	96
	St Francis	10,000	9,700	97
	Woodruff	4,000	3,900	97
	MISSISSIPPI			
	Lafayette	10,900	10,700	98
Prentiss	8,600	8,500	99	
Quitman	3,800	3,700	97	
Tallahatchie	5,300	5,100	97	
Union	8,300	8,200	99	
TENNESSEE				
Chester	4,600	4,500	98	
Hardin	8,800	8,600	98	
Madison	28,800	28,500	99	
Obion	12,500	12,400	99	
Station Totals		723,500	712,900	98
Net Weekly Circulation (1984)				344,800
Average Daily Circulation (1984)				153,000

Tennessee—Memphis

WREG-TV

Ch. 3

Network Service: CBS.

Licensee: The New York Times Broadcasting Service Inc., 803 Channel 3 Drive, Memphis, TN 38103.

Studio: 803 Channel 3 Drive, Memphis, TN 38103.

Telephone: 901-525-3333. **TWX:** 810-591-1365.

Technical Facilities: Channel No. 3 (60-66 MHz). Authorized power: 100-kw visual, 20-kw aural. Antenna: 1000-ft. above av. terrain, 1077-ft. above ground, 1349-ft. above sea level.

Latitude 35° 10' 52.19"
Longitude 89° 49' 56.11"

Transmitter: 2.75-mi. SE of Bartlett.

Satellite Earth Station: Scientific-Atlanta, 7-meter; Scientific-Atlanta receivers.

News Services: AP, UPI, CBS, National Weather Service.

Ownership: New York Times Co. Inc. New York Times also owns KFSM-TV, Fort Smith, AR; WHNT-TV, Huntsville, AL; Interstate Bcstg. Co., licensee of WQXR-AM-FM, New York, NY.

Began Operation: Jan. 1, 1956. Sale to present owner by Cowles Bcstg. approved by FCC Aug. 18, 1971 (*Television Digest*, Vol. 10:44; 11:34). Sale to Cowles by Hoyt B. Wooten approved by FCC April 24, 1963 (Vol. 3:1, 17).

Represented (sales): Katz Television.

Represented (legal): Koteen & Naftalin.

Represented (engineering): A. D. Ring & Associates.

Personnel:

CHARLES BRAKEFIELD, president.
FRANK ROBERTS, exec. vice president & general manager.
JACK MICHAEL, v.p., program director & film buyer.
BILLY W. MILLER, vice president & business manager.
OLIN F. MORRIS, v.p. & director of public affairs.
HUGH PULLEY, local sales manager.
JIM HAWKINS, national sales manager.
ROBERT EOFF, promotion manager.
CHARLES C. SCHMIDT, news director.
JOHN JACKSON, chief engineer.
BERNARD COHN, operations manager.
CAL CROWELL, production manager.

Highest 30 Sec. Rate (Jan. 1, 1983): \$1800.

NETWORK BASE HOURLY RATE: \$2110.

Total Households: © MSI Consumer Market Data as of 1/1/84 TV Homes: TV% and Circulation © 1984 Arbitron County coverage based on Arbitron study.

Net Weekly Circulation	State County	Total Households	TV Households	%
50% & Over	ARKANSAS			
	Clay	8,100	7,900	98
	Craighead	23,700	23,400	99
	Crittenden	16,600	16,200	98
	Cross	6,800	6,700	99
	Greene	12,000	11,800	98
	Lawrence	7,100	6,900	97
	Lee	4,700	4,500	96
	Mississippi	20,000	19,600	98
	Phillips	11,000	10,600	97
	Poinsett	9,600	9,400	98
	St Francis	10,000	9,700	97
	MISSOURI			
	Pemiscot	8,800	8,600	97
	MISSISSIPPI			
	Alcorn	12,800	12,600	98
	Benton	2,600	2,500	98
Coahoma	11,600	11,300	97	
De Soto	18,900	18,500	98	
Grenada	7,300	7,100	97	
Lafayette	10,900	10,700	98	
Lee	21,400	21,100	99	



Net Weekly Circulation	State County	Total Households	TV Households	%	
50% & Over	Marshall	9,300	9,100	98	
	Panola	9,300	9,100	98	
	Pontotoc	7,700	7,600	99	
	Prentiss	8,600	8,500	99	
	Quitman	3,800	3,700	97	
	Tate	6,200	6,100	98	
	Tippah	6,700	6,600	98	
	Tunica	2,800	2,700	96	
	Union	8,300	8,200	99	
	Yalobusha	5,000	4,900	98	
	TENNESSEE				
	Chester	4,600	4,500	98	
	Crockett	5,400	5,300	98	
Dyer	13,400	13,200	99		
Fayette	8,000	7,800	97		
Gibson	18,700	18,500	99		
Hardeman	8,200	8,100	99		
Hardin	8,800	8,600	98		
Haywood	6,700	6,600	99		
Henderson	8,500	8,400	99		
Lauderdale	9,000	8,900	99		
Mc Nairy	9,100	9,000	99		
Madison	28,800	28,500	99		
Shelby	284,800	282,600	99		
Tipton	11,400	11,200	98		
Between 25-49%	ARKANSAS				
	Jackson	8,100	7,900	98	
	Randolph	6,600	6,400	97	
MISSOURI					
Dunklin	14,000	13,700	98		
MISSISSIPPI					
Bolivar	13,500	13,100	97		
Calhoun	5,700	5,600	98		
Itawamba	7,600	7,500	99		
Monroe	12,600	12,400	98		
Oktibbeha	12,000	11,700	98		

(Continued on page 879)

Station Totals	904,100	889,800	98
Net Weekly Circulation (1984)		674,900	
Average Daily Circulation (1984)		443,300	

Tennessee—Murfreesboro—Nashville

WFYZ

Ch. 39

Network Service: None, independent.

Grantee: Channel 39 of Murfreesboro Ltd. Partnership, One Commerce Place, Suite 825, Nashville, TN 37239.

Studio: 111 W. College St., Murfreesboro, TN 37130.

Telephone: 615-895-3240.

Technical Facilities: Channel No. 39 (620-626 MHz). Authorized power: 5000-kw max. visual, 500-kw max. aural. Antenna: 821-ft. above av. terrain, 878-ft. above ground, 1449-ft. above sea level.

Latitude 36° 04' 54"
Longitude 86° 25' 57"

Transmitter: Lone Oak Rd., 2.36-mi. SW of Gladeville.

Ownership: Channel 39 of Murfreesboro Inc., gen. partner, 40%; William E. Geissler & Douglas F. Ruhe, gen. partners, 5.1% each; Mid-Tenn TV 39 Ltd., ltd. partner, 49%. MTT 39 Ltd. ownership: James D. Moore, gen. partner, 5%; Harold J. DeBlanc Jr., ltd. partner, 8.13%; Jerry D. Fridrich, Waylon Jennings & Lee Greenwood, ltd. partners, 5.42% each; 28 others, none with more than 5%; 9.62% unassigned. Channel 39 ownership: John Ratliff, pres., 7.22%; Judith Geissler, v.p., 14.44%; Clarice Minter, secy., 6%; Rosemary W. Owens, treas., 6%; Beverly Ruhe, 14.44%; Nancy W. Sanders & James Vann, 6% each; others, none with as much as 5%. Several principals have interest in Focus Bcstg. Co., WFBN, Joliet IL. For other interests, see WFBN.

Began Operation: December 30, 1983.

Represented (sales): Seltel Inc.

Represented (legal): Reddy, Begley & Martin.

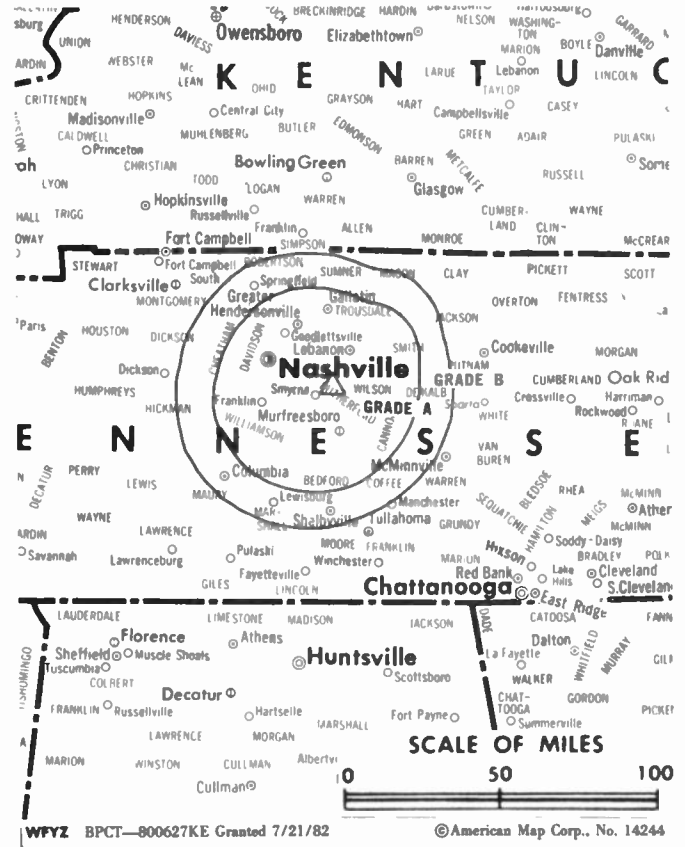
Personnel:

KAKI HOLT, general manager.
BILL BUNTIN, general sales manager.
FRITZ MILLS, national sales manager.


Highest 30 Sec. Rate: \$350.

Total Households: © MSI Consumer Market Data as of 1/1/84 TV Homes: TV% and Circulation © 1984 Arbitron County coverage based on Arbitron study.

Net Weekly Circulation	State County	Total Households	TV Households	%
TENNESSEE				
Between 5-24%	Cheatham	8,000	7,900	99
	Davidson	187,500	186,600	99
	Rutherford	31,700	31,500	99
	Sumner	32,000	31,700	99
	Trousdale	2,600	2,600	100
	Williamson	21,700	21,500	99
Station Totals		283,500	281,800	99
Net Weekly Circulation (1984)			22,600	
Average Daily Circulation (1984)			8,100	



BLACKBURN & COMPANY, INC.



**RADIO • TV • CATV • NEWSPAPER BROKERS
NEGOTIATIONS • FINANCING • APPRAISALS**

CHICAGO 333 N. Michigan Ave., 60601 (312) 346-6460
WASHINGTON, D.C. 1111 19th St., N.W., 20036 (202) 331-9270
ATLANTA 400 Colony Sq., #1004, 30361 (404) 892-4655
BEVERLY HILLS 9465 Wilshire Blvd., 90212 (213) 274-8151

Tennessee—Nashville

WCAY-TV

Ch. 30

Network Service: None, independent.

Licensee: Television Corp. of Tennessee, 418 Boush St., Norfolk, VA 23510.

Studio: 300 Peabody St., Nashville, TN 37210.

Telephone: 615-256-3030.

Technical Facilities: Channel No. 30 (566-572 MHz). Authorized power: 5000-kw max. visual, 500-kw max. aural. Antenna: 1415-ft. above av. terrain, 1249-ft. above ground, 2017-ft. above sea level.

Latitude 36° 15' 50"
Longitude 86° 47' 38"

Transmitter: 1-mi. S of intersection of 124 & Old Hickory Blvd.

Ownership: The Television Corp. Stations, 55.64%; Richard Lewis, Richard Fulton, James R. McKinney, George Barrett, William R. Willis & Amon C. Evans, 4% each. For Television Corp. Stations other interests, see Group Ownership of TV Stations.

Began Operation: Feb. 18, 1984.

Represented (sales): TeleRep Inc.

Represented (legal): Kenkel & Barnard.

Represented (engineering): Lawrence Behr Associates Inc.

Personnel:

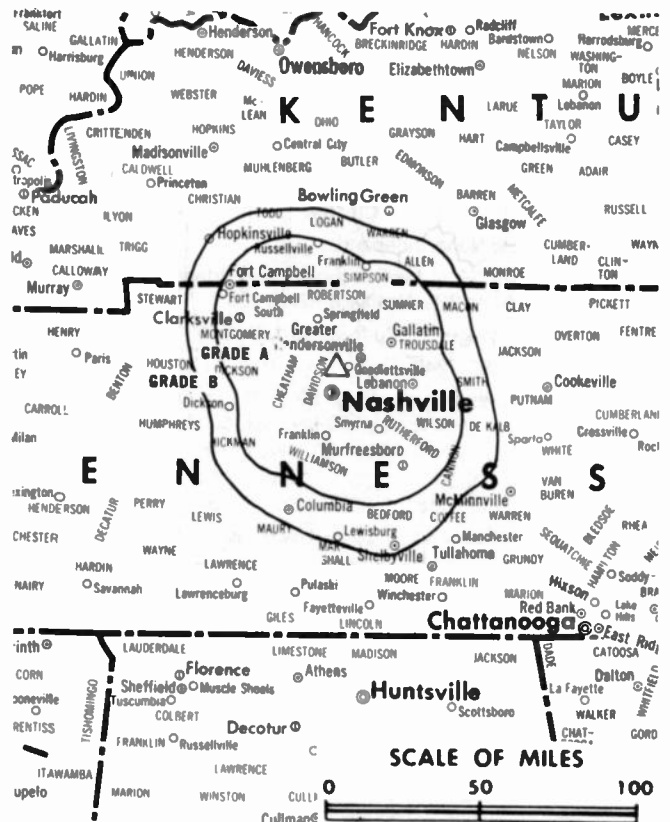
JOHN WALSER, vice president & general manager.
JERRY STAGGS, general sales manager.

Highest One Hour Rate: \$3000.

Highest 30 Sec. Rate: \$500.

Total Households: © MSI Consumer Market Data as of 1/1/84 TV Homes: TV% and Circulation © 1984 Arbitron County coverage based on Arbitron study.

Net Weekly Circulation	State County	Total Households	TV Households	%
TENNESSEE				
Between 5-24%	Cheatham	8,000	7,900	99
	Trousdale	2,600	2,600	100
Station Totals		10,600	10,500	99
Net Weekly Circulation (1984)			14,200	
Average Daily Circulation (1984)			4,800	



TELEVISION DIGEST ACTION UPDATES
— Cable, TV, Radio

EXPOSURE PLUS FOR ADVERTISERS.

Your ad in the Action Updates guarantees you repeated exposure at no extra cost, because industry leaders keep the weekly Action Updates for reference throughout the year. For complete advertising information, call COLLECT-202/872-9200.

Tennessee—Nashville

WKRN-TV

(formerly WNGE)

Ch. 2



BLAIR TELEVISION

Network Service: ABC.

Licensee: Knight-Ridder Broadcasting Inc., 441 Murfreesboro Rd., Nashville, TN 37210.

Studio: 441 Murfreesboro Rd., Nashville, TN 37201.

Telephone: 615-259-2200. **TWX:** 810-371-1943.

Technical Facilities: Channel No. 2 (54-60 MHz). Authorized power: 100-kw visual, 10-kw aural. Antenna: 1353-ft. above av. terrain, 942-ft. above ground, 2049-ft. above sea level.

Latitude 36° 02' 49"
Longitude 86° 49' 49"

Transmitter: 1406 Old Hickory Blvd., 8-mi. S of Nashville.

News Services: AP, UPI.

Satellite Earth Station: Scientific-Atlanta; 7-meter.

Ownership: Knight-Ridder Bcstg. Inc. For other interests, see Group Ownership & Newspaper Ownership of TV Stations.

Began Operation: Nov. 28, 1953 on Ch. 8. Sale to present owner by General Electric Bcstg. Co. approved by FCC Sept. 28, 1983 (*Television Digest*, Vol. 22:48; 23:18). Sale to General Electric by Louis R. Draughton & associates approved April 6, 1966 (Vol. 5:41; 6:15).

Represented (sales): Blair Television.

Represented (legal): McKenna, Wilkinson & Kittner.

Represented (engineering): A. D. Ring & Associates.

Personnel:

- ARTHUR ELLIOT, president & general manager.
- ROBERT BRENNAN, business manager.
- MICHAEL SULLIVAN, manager, news.
- EDWARD PETROSKY, national sales manager.
- EVELYN KELLER, program & promotion manager.
- TOM BEAUCHAMP, operations manager.

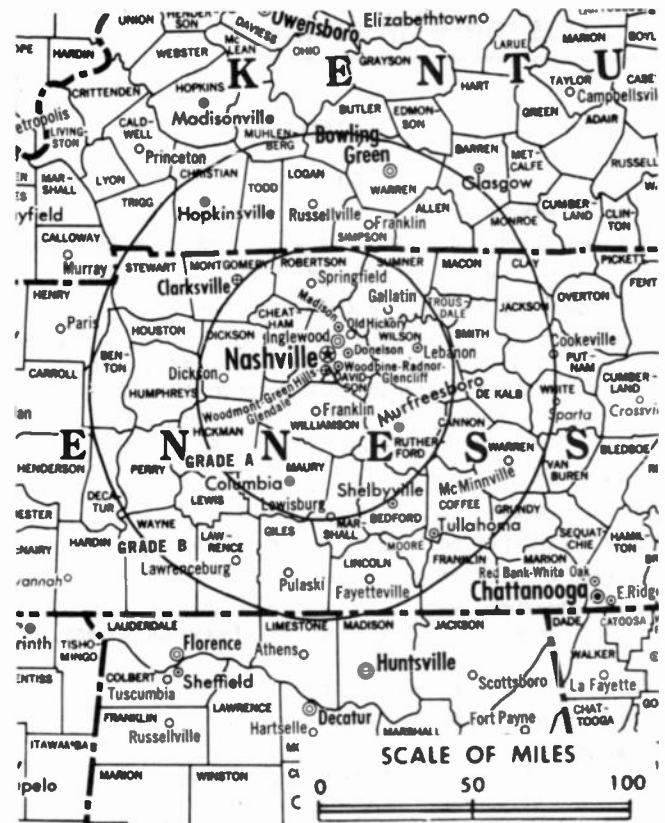
Highest One Hour Rate: \$12,000.

Highest 30 Sec. Rate (July 1, 1984): \$5000.

NETWORK BASE HOURLY RATE: \$1000.

Total Households: © MSI Consumer Market Data as of 1/1/84 TV Homes: TV% and Circulation © 1984 Arbitron County coverage based on Arbitron study.

Net Weekly Circulation	State County	Total Households	TV Households	%
50% & Over	KENTUCKY			
	Allen	5,600	5,500	98
	Christian	21,000	20,800	99
	Monroe	4,700	4,600	98
	Todd	4,400	4,300	99
	Trigg	3,600	3,600	100



WKRN-TV Doc—19617 Granted 8/23/73

©American Map Corp., No. 14244

Net Weekly Circulation	State County	Total Households	TV Households	%
50% & Over	TENNESSEE			
	Bedford	10,500	10,400	99
	Benton	6,100	6,000	98
	Cannon	4,000	3,900	99
	Cheatham	8,000	7,900	99
	Clay	3,000	2,900	97
	Coffee	14,900	14,800	99
	Davidson	187,500	186,600	99
	Decatur	4,400	4,300	98
	De Kalb	5,600	5,500	98
	Dickson	11,600	11,500	99
	Franklin	11,500	11,400	99
	Giles	9,400	9,200	98
	Henry	11,600	11,400	98
	Hickman	5,500	5,400	98
	Houston	2,500	2,500	100
	Humphreys	6,200	6,100	98
	Jackson	3,400	3,300	97
	Lawrence	12,700	12,500	98
	Lewis	3,400	3,400	100
	Macon	6,300	6,200	98
	Marshall	7,700	7,600	99
	Maury	19,600	19,400	99
	Montgomery	30,400	30,200	99
	Moore	1,600	1,600	100
	Overton	6,400	6,300	98
	Perry	2,500	2,500	100
	Putnam	18,600	18,400	99
Robertson	13,600	13,500	99	
Rutherford	31,700	31,500	99	
Smith	5,800	5,700	98	
Stewart	3,400	3,400	100	
Sumner	32,000	31,700	99	
Trousdale	2,600	2,600	100	
Van Buren	1,700	1,700	100	
Warren	12,900	12,700	98	

(Continued on page 879)

Station Totals	866,900	857,800	98
Net Weekly Circulation (1984)			573,100
Average Daily Circulation (1984)			331,400

Tennessee—Nashville

WSMV

Ch. 4

Network Service: NBC.

Licensee: Gillett Bcstg. of Tennessee Inc., 5700 Knob Rd. 37209.

Studio: 5700 Knob Rd., Nashville, TN 37209.

Telephone: 615-749-2244. **TWX:** 810-371-1148.

Technical Facilities: Channel No. 4 (66-72 MHz). Authorized power: 100-kw visual, 20-kw aural. Antenna: 1410-ft. above av. terrain, 1369-ft. above ground, 2049-ft. above sea level.

Latitude 36° 08' 27.2"
Longitude 86° 51' 56.2"

Transmitter: 5700 Knob Rd.

News Services: AP, UPI, CNN Headline News.

Satellite Earth Station: Netcom Star, 5-meter; Microdyne receivers.

Ownership: See Group Ownership of TV Stations.

Began Operation: Sept. 30, 1950. Sale to present owner by NLT Corp. approved by FCC Sept. 14, 1981 (*Television Digest*, Vol. 21:20).

Represented (sales): MMT Sales Inc.

Represented (legal): Pepper & Corazzini.

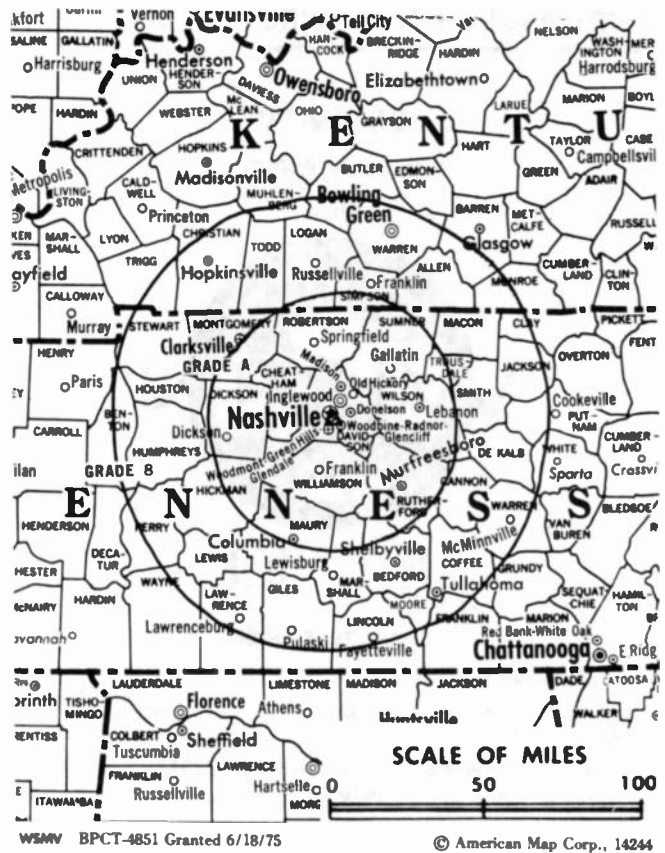
Personnel:

- MIKE KETTENRING, president & general manager.
- DAN AKENS, station manager.
- BOB STETTNER, general sales manager.
- JOHN WESTERBERG, station sales manager.
- JIM BANKSTON, national sales manager.
- LEE WHITEHURST, chief engineer.
- BOB SELWYN, news director.

NETWORK BASE HOURLY RATE: \$1800.

Total Households: © MSI Consumer Market Data as of 1/1/84 TV Homes: TV% and Circulation © 1984 Arbitron County coverage based on Arbitron study.

Net Weekly Circulation	State County	Total Households	TV Households	%	
50% & Over	KENTUCKY				
	Allen	5,600	5,500	98	
	Barren	13,100	13,000	99	
	Butler	4,000	3,900	97	
	Christian	21,000	20,800	99	
	Cumberland	2,900	2,800	96	
	Edmonson	3,500	3,400	97	
	Logan	9,100	9,000	99	
	Metcalfe	3,600	3,500	97	
	Monroe	4,700	4,600	98	
	Muhlenberg	11,600	11,500	99	
	Simpson	5,500	5,400	98	
	Todd	4,400	4,300	99	
	Trigg	3,600	3,600	100	
	Warren	27,300	27,000	99	
	TENNESSEE	Bedford	10,500	10,400	99
		Benton	6,100	6,000	98
Cannon		4,000	3,900	99	
Carroll		10,500	10,300	98	
Cheatham		8,000	7,900	99	
Clay		3,000	2,900	97	
Coffee		14,900	14,800	99	
Davidson		187,500	186,600	99	
Decatur		4,400	4,300	98	
De Kalb		5,600	5,500	98	
Dickson		11,600	11,500	99	
Franklin		11,500	11,400	99	
Giles		9,400	9,200	98	
Henderson		8,500	8,400	99	
Henry		11,600	11,400	98	
Hickman		5,500	5,400	98	
Houston		2,500	2,500	100	
Humphreys		6,200	6,100	98	
Jackson		3,400	3,300	97	
Lawrence		12,700	12,500	98	
Lewis	3,400	3,400	100		



Net Weekly Circulation	State County	Total Households	TV Households	%
50% & Over	KENTUCKY			
	Lincoln	10,100	10,000	99
	Macon	6,300	6,200	98
	Marshall	7,700	7,600	99
	Maury	19,600	19,400	99
	Montgomery	30,400	30,200	99
	Moore	1,600	1,600	100
	Overton	6,400	6,300	98
	Perry	2,500	2,500	100
	Pickett	1,700	1,700	100
	Putnam	18,600	18,400	99
	Robertson	13,600	13,500	99
	Rutherford	31,700	31,500	99
	Smith	5,800	5,700	98
	Stewart	3,400	3,400	100
	Sumner	32,000	31,700	99
	Trousdale	2,600	2,600	100
Van Buren	1,700	1,700	100	
Warren	12,900	12,700	98	
Wayne	5,100	5,000	98	
White	7,500	7,400	99	
Williamson	21,700	21,500	99	
Wilson	21,400	21,200	99	
Between 25-49%	KENTUCKY			
	Caldwell	5,100	5,000	98
	Calloway	11,100	11,000	99
	Clinton	3,400	3,300	97
	Hart	5,800	5,700	98
Hopkins	17,800	17,600	99	
Ohio	8,000	7,900	99	
TENNESSEE	Fentress	5,500	5,400	98
	Grundy	4,900	4,800	98
	Hardin	8,800	8,600	98
	Madison	28,800	28,500	99

(Continued on page 880)

Station Totals	958,600	948,100	98
Net Weekly Circulation (1984)		692,200	
Average Daily Circulation (1984)		470,900	

Tennessee—Nashville

WTVF

Ch. 5

Network Service: CBS.

Licensee: Channel Five Television Co., 474 James Robertson Pkwy., Nashville, TN 37219.

Studio: 474 James Robertson Pkwy., Nashville, TN 37219.

Telephone: 615-244-5000. **TWX:** 810-371-1168.

Technical Facilities: Channel No. 5 (76-82 MHz). Authorized power: 100-kw visual, 10-kw aural. Antenna: 1367-ft. above av. terrain, 1179-ft. above ground, 2049-ft. above sea level.

Latitude 36° 16' 05"
Longitude 86° 47' 18"

Requests CP for change to 100-kw max visual, 10-kw max. aural, 1390-ft. above av. terrain, 1138-ft. above ground, 2008-ft. above sea level. BMPCT-84032KF.

Transmitter: Brick Church Pike & Old Hickory Blvd.

News Services: AP, UPI.

Satellite Earth Stations: Scientific-Atlanta, 5-meter; Scientific-Atlanta receivers.

Ownership: H & C Communications Inc. For other interests, see Group Ownership of TV Stations.

Began Operation: Aug. 6, 1954. Working control of Life & Casualty Insurance Co. was acquired in 1958 by John D. & Clint W. Murchison Jr., but FCC didn't approve this transfer of control until July 29, 1959 (*Television Digest*, Vol. 14:35; 15:30). American General Insurance Co. acquired 100% of the stock of Life & Casualty Insurance Co. on Jan. 1, 1969. Sale to present owner approved by FCC Oct. 15, 1975.

Represented (sales): Pety Television.

Represented (legal): Dow, Lohnes & Albertson.

Represented (engineering): Jules Cohen & Associates.

Personnel:

- HAROLD CRUMP, president.
- THOMAS E. ERVIN, exec. vice president & general manager.
- CHRIS CLARK, vice president & director of news.
- BILL JAY BUMPUS, vice president, director of programming.
- T. W. PATTERSON, chief engineer.
- JIM NORTON, production manager.

Highest 30 Sec. Rate (July 6, 1984): \$2500.

NETWORK BASE HOURLY RATE: \$2097.

Total Households: © MSI Consumer Market Data as of 1/1/84 TV Homes: TV% and Circulation © 1984 Arbitron County coverage based on Arbitron study.

Net Weekly Circulation	State County	Total Households	TV Households	%
50% & Over	KENTUCKY			
	Allen	5,600	5,500	98
	Barrren	13,100	13,000	99
	Butler	4,000	3,900	97
	Calloway	11,100	11,000	99
	Christian	21,000	20,800	99
	Cumberland	2,900	2,800	96
	Edmonson	3,500	3,400	97
	Logan	9,100	9,000	99
	Metcalfe	3,600	3,500	97
	Monroe	4,700	4,600	98
	Muhlenberg	11,600	11,500	99
	Simpson	5,500	5,400	98
	Todd	4,400	4,300	99
	Trigg	3,600	3,600	100
	Warren	27,300	27,000	99
	TENNESSEE	Bedford	10,500	10,400
Benton		6,100	6,000	98
Cannon		4,000	3,900	99
Cheatham		8,000	7,900	99
Clay		3,000	2,900	97
Coffee		14,900	14,800	99



Net Weekly Circulation	State County	Total Households	TV Households	%
50% & Over	Davidson	187,500	186,600	99
	Decatur	4,400	4,300	98
	De Kalb	5,600	5,500	98
	Dickson	11,600	11,500	99
	Franklin	11,500	11,400	99
	Giles	9,400	9,200	98
	Henry	11,600	11,400	98
	Hickman	5,500	5,400	98
	Houston	2,500	2,500	100
	Humphreys	6,200	6,100	98
	Jackson	3,400	3,300	97
	Lawrence	12,700	12,500	98
	Lewis	3,400	3,400	100
	Macon	6,300	6,200	98
	Marshall	7,700	7,600	99
	Mauy	19,600	19,400	99
	Montgomery	30,400	30,200	99
	Moore	1,600	1,600	100
	Overton	6,400	6,300	98
	Perry	2,500	2,500	100
	Pickett	1,700	1,700	100
	Putnam	18,600	18,400	99
	Robertson	13,600	13,500	99
	Rutherford	31,700	31,500	99
	Smith	5,800	5,700	98
	Stewart	3,400	3,400	100
	Sumner	32,000	31,700	99
Trousdale	2,600	2,600	100	
Van Buren	1,700	1,700	100	
Warren	12,900	12,700	98	
Wayne	5,100	5,000	98	
White	7,500	7,400	99	
Williamson	21,700	21,500	99	
Wilson	21,400	21,200	99	

(Continued on page 880)

Station Totals	921,400	911,500	98
Net Weekly Circulation (1984)		686,400	
Average Daily Circulation (1984)		453,300	

Tennessee—Nashville

WZTV

Ch. 17

Network Service: None, independent.

Licensee: Multimedia Inc., Box 2760, Greenville, SC 29602.

Studio: 410 38th Ave. N., Nashville, TN 37209.

Telephone: 615-329-1717. **TWX:** 810-371-1280.

Technical Facilities: Channel No. 17 (488-494 MHz). Authorized power: 2340-kw max. & 1580-kw horizontal visual, 234-kw max. & 158-kw horizontal aural. Antenna: 1160-ft. above av. terrain, 1369-ft. above ground, 2049-ft. above sea level.

Latitude 36° 08' 27"
Longitude 86° 51' 56"

Transmitter: 5700 Knob Rd., Nashville.

News Service: AP.

Satellite Earth Station: In operation.

Ownership: Multimedia Inc., 100%. For other interests, see Group Ownership of TV Stations.

Began Operation: Aug. 5, 1968 as WMCV; left air March 14, 1971. Sale to Hudson Bcstg. approved by FCC Aug. 1974. Sale to Robert Zelle approved Sept. 30, 1975. Resumed operation March 6, 1976. Sale to present owner by Robert K. Zelle, et al., approved by FCC Dec. 14, 1979 (*Television Digest*, Vol. 19:5; 20:10).

Represented (sales): Katz Independent TV Sales.

Represented (legal): Dow, Lohnes & Albertson.

Represented (engineering): Jules Cohen & Associates.

Personnel:

DAN F. MASLAN, vice president & general manager.
JUDITH JENKINS, program operations director.
RAY McINTURFF, chief engineer.

Highest 30 Sec. Rate (July 1, 1983): \$400.

Total Households: © MSI Consumer Market Data as of 1/1/84 TV Homes: TV% and Circulation © 1984 Arbitron County coverage based on Arbitron study.

Net Weekly Circulation	State County	Total Households	TV Households	%
50% & Over	KENTUCKY			
	Allen	5,600	5,500	98
	TENNESSEE			
	Cheatham	8,000	7,900	99
	Davidson	187,500	186,600	99
	Dickson	11,600	11,500	99
	Hickman	5,500	5,400	98
	Lewis	3,400	3,400	100
	Montgomery	30,400	30,200	99
	Robertson	13,600	13,500	99
	Rutherford	31,700	31,500	99
Sumner	32,000	31,700	99	
Williamson	21,700	21,500	99	
Between 25-49%	KENTUCKY			
	Calloway	11,100	11,000	99
	Christian	21,000	20,800	99
	Logan	9,100	9,000	99
	Simpson	5,500	5,400	98
	Todd	4,400	4,300	99
	Warren	27,300	27,000	99
	TENNESSEE			
	Bedford	10,500	10,400	99
	Cannon	4,000	3,900	99
	De Kalb	5,600	5,500	98
	Henry	11,600	11,400	98
	Humphreys	6,200	6,100	98
	Lawrence	12,700	12,500	98
	Macon	6,300	6,200	98
	Marshall	7,700	7,600	99



Net Weekly Circulation	State County	Total Households	TV Households	%
Between 25-49%	Maury	19,600	19,400	99
	Putnam	18,600	18,400	99
	Smith	5,800	5,700	98
	Stewart	3,400	3,400	100
	Trousdale	2,600	2,600	100
	Warren	12,900	12,700	98
	Wilson	21,400	21,200	99
KENTUCKY	Barren	13,100	13,000	99
	Butler	4,000	3,900	97
	Cumberland	2,900	2,800	96
	Edmonson	3,500	3,400	97
	Marshall	10,300	10,200	99
	Metcalfe	3,600	3,500	97
	Monroe	4,700	4,600	98
	Muhlenberg	11,600	11,500	99
	Ohio	8,000	7,900	99
	Trigg	3,600	3,600	100
TENNESSEE	Benton	6,100	6,000	98
	Clay	3,000	2,900	97
	Coffee	14,900	14,800	99
	Decatur	4,400	4,300	98
	Franklin	11,500	11,400	99
	Giles	9,400	9,200	98
	Grundy	4,900	4,800	98
	Houston	2,500	2,500	100
	Jackson	3,400	3,300	97
	Lincoln	10,100	10,000	99
	Moore	1,600	1,600	100
	Overton	6,400	6,300	98
	Perry	2,500	2,500	100
	Pickett	1,700	1,700	100
Wayne	5,100	5,000	98	
White	7,500	7,400	99	
Station Totals		738,600	731,300	99
Net Weekly Circulation (1984)			306,100	
Average Daily Circulation (1984)			138,800	

WHBQ-TV, Memphis
(Arbitron Data Continued)

Net Weekly Circulation	State County	Total Households	TV Households	%
Between 5-24%	MISSISSIPPI			
	Bolivar	13,500	13,100	97
	Calhoun	5,700	5,600	98
	Clay	7,200	7,100	99
	Itawamba	7,600	7,500	99
	Lee	21,400	21,100	99
	Monroe	12,600	12,400	98
	Oktibbeha	12,000	11,700	98
	Tallahatchie	5,300	5,100	97
	TENNESSEE			
Carroll	10,500	10,300	98	
Decatur	4,400	4,300	98	
Hardin	8,800	8,600	98	
Henderson	8,500	8,400	99	
Weakley	12,100	11,900	98	

WREG-TV, Memphis
(Arbitron Data Continued)

Net Weekly Circulation	State County	Total Households	TV Households	%
Between 25-49%	MISSISSIPPI—(Continued)			
	Tallahatchie	5,300	5,100	97
	Tishomingo	7,300	7,100	98
	TENNESSEE			
	Carroll	10,500	10,300	98
Between 5-24%	ARKANSAS			
	Arkansas	9,100	9,000	99
	MISSOURI			
	Oregon	4,000	3,800	95
	Ripley	4,900	4,600	94
	MISSISSIPPI			
	Chickasaw	5,900	5,800	98
	Clay	7,200	7,100	99
	Sunflower	9,600	9,300	97
	TENNESSEE			
	Decatur	4,400	4,300	98
	Henry	11,600	11,400	98
	Lake	2,600	2,600	100
	Obion	12,500	12,400	99
Weakley	12,100	11,900	98	

WKRN-TV, Nashville
(Arbitron Data Continued)

Net Weekly Circulation	State County	Total Households	TV Households	%
50% & Over	TENNESSEE—(Continued)			
	Wayne	5,100	5,000	98
	White	7,500	7,400	99
	Williamson	21,700	21,500	99
	Wilson	21,400	21,200	99
Between 25-49%	KENTUCKY			
	Barren	13,100	13,000	99
	Calloway	11,100	11,000	99
	Cumberland	2,900	2,800	96
	Metcalfe	3,600	3,500	97
	Simpson	5,500	5,400	98
	Warren	27,300	27,000	99
	TENNESSEE			
	Carroll	10,500	10,300	98
	Grundy	4,900	4,800	98
Henderson	8,500	8,400	99	
Lincoln	10,100	10,000	99	
Pickett	1,700	1,700	100	
Between 5-24%	ALABAMA			
	Madison	71,500	70,700	99
	KENTUCKY			
	Butler	4,000	3,900	97
	Caldwell	5,100	5,000	98
	Clinton	3,400	3,300	97
	Edmonson	3,500	3,400	97
	Hart	5,800	5,700	98
	Hopkins	17,800	17,600	99
	Logan	9,100	9,000	99
	Muhlenberg	11,600	11,500	99
	Ohio	8,000	7,900	99
	TENNESSEE			
Fentress	5,500	5,400	98	
Hardin	8,800	8,600	98	

For Explanation of Arbitron Data, see page 14

Robert W. Rounsaville & Associates
MEDIA BROKERS AND CONSULTANTS
ATLANTA: 1-800-531-1500 ORLANDO: 1-800-328-3500

Tennessee

WTVF, Nashville (Arbitron Data Continued)

Net Weekly Circulation	State County	Total Households	TV Households	%
Between 25-49%	KENTUCKY			
	Caldwell	5,100	5,000	98
	Clinton	3,400	3,300	97
	Hart	5,800	5,700	98
	Hopkins	17,800	17,600	99
	TENNESSEE			
	Carroll	10,500	10,300	98
	Fentress	5,500	5,400	98
	Grundy	4,900	4,800	98
	Henderson	8,500	8,400	99
Lincoln	10,100	10,000	99	
Between 5-24%	ALABAMA			
	Morgan	33,400	33,000	99
	KENTUCKY			
	Adair	5,700	5,600	98
	Graves	13,500	13,400	99
	Grayson	7,800	7,700	99
	Green	4,000	3,900	98
	Lyon	2,500	2,500	100
	Marshall	10,300	10,200	99
	Ohio	8,000	7,900	99
	Russell	5,600	5,500	98
	Wayne	6,400	6,200	97
	Webster	5,700	5,600	98
	TENNESSEE			
	Cumberland	11,100	10,900	98
	Madison	28,800	28,500	99

ON TOP

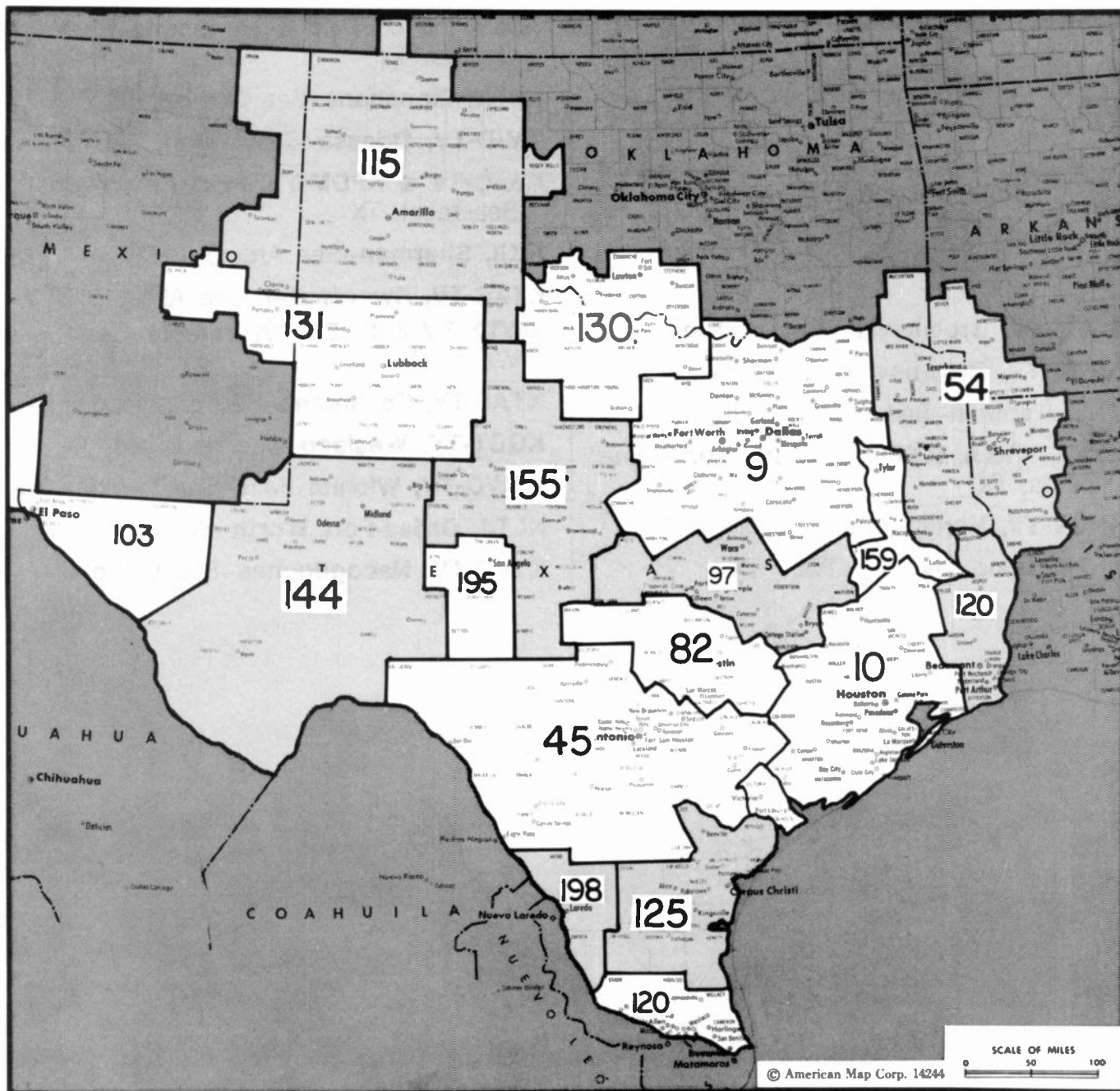
... a position in the industry maintained by those who read **Television Digest** regularly.

WSMV, Nashville (Arbitron Data Continued)

Net Weekly Circulation	State County	Total Households	TV Households	%
Between 5-24%	ALABAMA			
	Limestone	15,900	15,700	98
	Morgan	33,400	33,000	99
	KENTUCKY			
	Adair	5,700	5,600	98
	Fulton	3,400	3,400	100
	Grayson	7,800	7,700	99
	Green	4,000	3,900	98
	Marshall	10,300	10,200	99
	Russell	5,600	5,500	98
Wayne	6,400	6,200	97	
TENNESSEE				
Cumberland	11,100	10,900	98	
Gibson	18,700	18,500	99	
Weakley	12,100	11,900	98	

WMC-TV, Memphis (Arbitron Data Continued)

Net Weekly Circulation	State County	Total Households	TV Households	%
Between 25-49%	MISSISSIPPI—(Continued)			
	Clay	7,200	7,100	99
	Itawamba	7,600	7,500	99
	Lee	21,400	21,100	99
	Monroe	12,600	12,400	98
	Oktibbeha	12,000	11,700	98
	Sunflower	9,600	9,300	97
	Washington	23,500	23,000	98
	TENNESSEE			
	Henderson	8,500	8,400	99
Obion	12,500	12,400	99	
Between 5-24%	ARKANSAS			
	Fulton	4,300	4,100	95
	Independence	11,800	11,500	98
	Monroe	4,900	4,700	96
	Woodruff	4,000	3,900	97
	KENTUCKY			
	Fulton	3,400	3,400	100
	MISSOURI			
	New Madrid	8,000	7,800	98
	MISSISSIPPI			
	Chickasaw	5,900	5,800	98
	Montgomery	4,600	4,500	98
	Tishomingo	7,300	7,100	98
	TENNESSEE			
	Carroll	10,500	10,300	98
	Decatur	4,400	4,300	98
	Weakley	12,100	11,900	98



Market	Arbitron ADI TV Households	Rank	Market Area Commercial TV Stations
Dallas-Fort Worth, TX.....	1,454,400	9	KDFI-TV (27), KDFW-TV (4), KRLD-TV (33), KTVT (11), KTXA (21), KXAS-TV (5), KXTX-TV (39), WFAA-TV (8)
Houston, TX.....	1,401,100	10	KHOU-TV (11), KHTV (39), KPRC-TV (2), KRIV-TV (26), KTRK-TV (13), KTXH (20)
San Antonio, TX.....	506,200	45	KENS-TV (5), KMOL-TV (4), KSAT-TV (12), KWEX-TV (41)
Shreveport, LA-Texarkana, TX.....	446,600	54	KSLA-TV (12), KTAL-TV (6), KTBS-TV (3)
Austin, TX.....	276,000	82	KBVO-TV (42), KTBC-TV (7), KTVV (36), KVUE-TV (24)
Waco-Temple, TX.....	216,800	97	KBTX-TV (3), KCEN-TV (6), KWTX-TV (10)
El Paso, TX.....	201,400	103	KAVE-TV (6), KCIC (14), KDBC-TV (4), KINT-TV (26), KTSM-TV (9), KVIA-TV (7)
Amarillo, TX.....	179,900	115	KAMR-TV (4), KFDA-TV (10), KJTV (14), KVII-TV (7), KVIJ-TV (8)
Beaumont-Port Arthur, TX.....	169,900	120	KBMT (12), KFDM-TV (6), KJAC-TV (4)
McAllen-Brownsville, TX (Lower Rio Grande Valley).....	169,900	120	KGBT-TV (4), KRGV-TV (5), KVEO (23)
Corpus Christi, TX.....	162,600	125	KIII (3), KORO (28), KRIS-TV (6), KZTV (10)
Wichita Falls, TX-Lawton, OK.....	157,600	130	KAUZ-TV (6), KFDX-TV (3), KSWO-TV (7)
Lubbock, TX.....	157,400	131	KAMC (28), KCBD-TV (11), KJAA (34), KLBK-TV (13), KMCC (12)
Odessa-Midland, TX.....	133,500	144	KMID-TV (2), KOSA-TV (7), KTPX (9), KWAB-TV (4)
Abilene-Sweetwater, TX.....	114,400	155	KACB-TV (3), KRBC-TV (9), KTAB-TV (32), KTXS-TV (12)
Tyler, TX.....	98,200	159	KLTV (7), KTRT-TV (9)
San Angelo, TX.....	37,000	195	KIDY (6), KLST (8)
Laredo, TX.....	31,900	198	KGNS-TV (8), KVTY (13)
Victoria, TX.....	25,900	202	KAVU-TV (25), KVCT (19)

Texas

Texas Station Status as of August 15, 1984

	VHF	UHF	TOTAL
Commercial Television Stations	45	22	67
Educational Television Stations	5	5	<u>10</u>
			87

State Cross Reference List

Communities That Receive Programs of
Stations That Are Located Elsewhere

KGBT-TV, Brownsville--See Harlingen, TX

KRGV-TV, Brownsville--See Weslaco, TX

KXII, Denison--See Ardmore, OK

KTVT, KTXA, KXAS-TV, Fort Worth--See
Dallas, TX

KRGV-TV, Harlingen--See Weslaco, TX

KLTV, Longview--See Tyler, TX

KOSA-TV, Midland & Monahans--See
Odessa, TX

KPTX, Monahans--See Odessa, TX

KMID-TV, Odessa--See Midland, TX

KJAC-TV & KFDM-TV, Port Arthur--See
Beaumont, TX

KXII, Sherman--See Ardmore, OK

KTXS-TV, Sweetwater--See Abilene, TX

KWTX-TV & KCEN-TV, Temple--See
Waco, TX

KTAL-TV, Texarkana--See Shreveport, LA

KGBT-TV, Weslaco--See Harlingen, TX

KSWO-TV, Wichita Falls--See Lawton, OK

KLTJ, Dallas-Fort Worth--See Irving, TX

KTRE-TV, Nacogdoches--See Lufkin, TX

Texas—Abilene

KRBC-TV

Ch. 9

(Also operates satellite KACB-TV, San Angelo, TX)

Network Service: NBC.

Licensee: Abilene Radio & Television Co., 4510 S. 14th St. 79605.

Studio: 4510 S. 14th St., Abilene, TX 79605.

Telephone: 915-692-4242. **TWX:** 915-492-9210.

Technical Facilities: Channel No. 9 (186-192 MHz). Authorized power: 316-kw visual, 31.6-kw aural. Antenna: 850-ft. above av. terrain, 543-ft. above ground, 2893-ft. above sea level.

Latitude 32° 17' 13"
Longitude 99° 44' 20"

Transmitter: Cedar Gap Mtn.

News Service: AP.

Ownership: L. Dale Ackers, pres., 33.2%; Christine Ackers Cagle, v.p., 24.16%; Jack Andrews, secy.-treas., 29.17%; Florence A. Andrews, 4.17%. Abilene Radio & Television also owns satellite KACB-TV, San Angelo, TX.

Began Operation: Aug. 24, 1953. Sale by **Abilene Reporter News** approved Sept. 16, 1953 (**Television Digest**, Vol. 9:35, 38).

Represented (sales): Blair Television.

Represented (legal): Kenkel & Barnard.

Represented (engineering): Edward F. Lorentz & Associates.

Personnel:

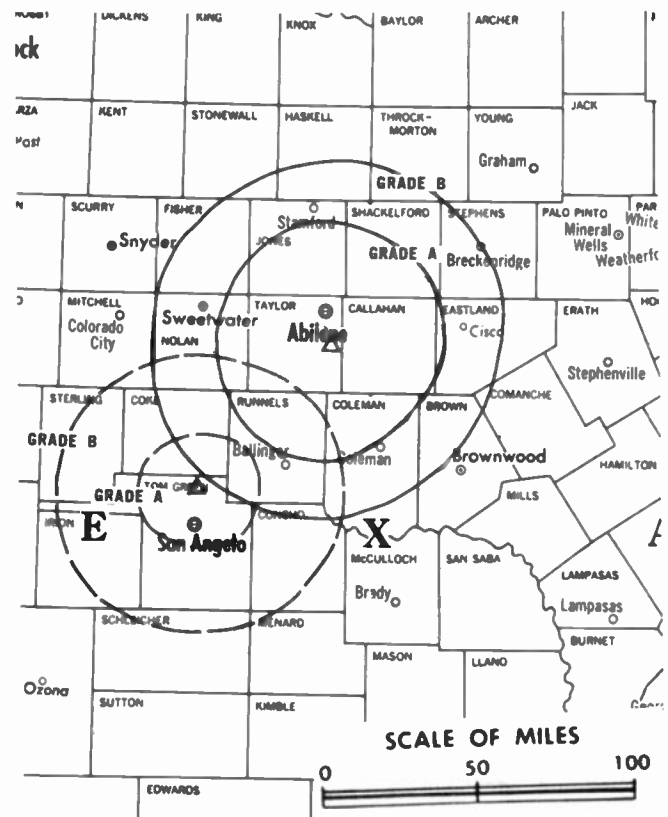
- DALE ACKERS, president.
- KEN KNOX, station & sales manager.
- JERRY SHACKELFORD, program director.
- DENNIS CHARLES, news director.
- CLYDE BENJAMIN, chief engineer.

Highest 30 Sec. Rate (May 1982): \$325.

NETWORK BASE HOURLY RATE: \$625.

Total Households: © MSI Consumer Market Data as of 1/1/84 TV Homes: TV% and Circulation © 1984 Arbitron County coverage based on Arbitron study.

Net Weekly Circulation	State County	Total Households	TV Households	%
50% & Over	TEXAS			
	Brown	13,700	13,400	98
	Callahan	4,600	4,500	98
	Coke	1,300	1,300	100
	Coleman	4,300	4,200	98
	Comanche	5,000	4,900	98
	Concho	1,100	1,100	100
	Crockett	1,700	1,700	100
	Eastland	8,100	7,900	98
	Fisher	2,200	2,200	100
	Haskell	3,000	3,000	100
	Irion	500	500	100
	Jones	6,600	6,500	98
	Kimble	1,600	1,500	94
	Mc Culloch	3,500	3,400	97
	Menard	900	900	94



Net Weekly Circulation	State County	Total Households	TV Households	%
50% & Over	Mills	1,900	1,900	97
	Mitchell	3,400	3,300	97
	Nolan	6,600	6,500	98
	Runnels	4,600	4,500	98
	Schleicher	1,000	1,000	100
	Scurry	7,000	6,900	99
	Shackelford	1,600	1,600	100
	Stephens	4,400	4,300	98
	Sterling	400	400	100
	Stonewall	1,000	1,000	100
	Sutton	1,900	1,800	95
	Taylor	41,900	41,500	99
	Tom Green	33,600	33,200	99
Between 25-49%	TEXAS			
	Knox	1,900	1,900	100
Between 5-24%	TEXAS			
	Erath	9,800	9,700	99
	Lampasas	4,800	4,700	98
	Reagan	1,400	1,400	100
	San Saba	2,500	2,400	96
Throckmorton	900	900	100	
Station Totals		188,700	185,900	98
Net Weekly Circulation (1984)				145,000
Average Daily Circulation (1984)				93,600

Texas—Abilene

KTAB-TV

Ch. 32

Network Service: CBS.

Licensee: Big Country Television Co., Box 5676, Abilene, TX 79608.

Studio: 5401 S. 14th St., Abilene.

Mailing Address: Box 5676, Abilene, TX 79608.

Telephone: 915-695-2777. **TWX:** 910-897-5439.

Technical Facilities: Channel No. 32 (578-584 MHz). Authorized power: 2040-kw max. & 1230-kw horizontal visual, 245-kw horizontal aural. Antenna: 920-ft. above av. terrain, 749-ft. above ground, 2949-ft. above sea level.

Latitude 32° 16' 35"
Longitude 99° 35' 39"

Transmitter: Near Hwy. 36, 15-mi. SE of Abilene.

News Service: AP.

Satellite Earth Station: R. H. Tyler, 3.9-meter; Automation Techniques and Scientific Atlanta receivers.

Ownership: William Terry, pres., 50%; Sydney E. Niblo, v.p., 5%; Abraham Allen, secy.-treas., 5%; Billy Bob Trotter, William P. Wright Jr., Zane R. Travis, Morey Millerman, Robert W. Morford, Jose Guerra & Robert Beckham, 5% each; Brian Mundy & Larry Fitzgerald, 2.5% each. **Note:** Sale to International Bcstg. pends (*Television Digest*, Vol. 24:18).

Began Operation: Oct. 6, 1979.

Represented (sales): Katz Television.

Represented (legal): Fletcher, Heald & Hildreth.

Personnel:

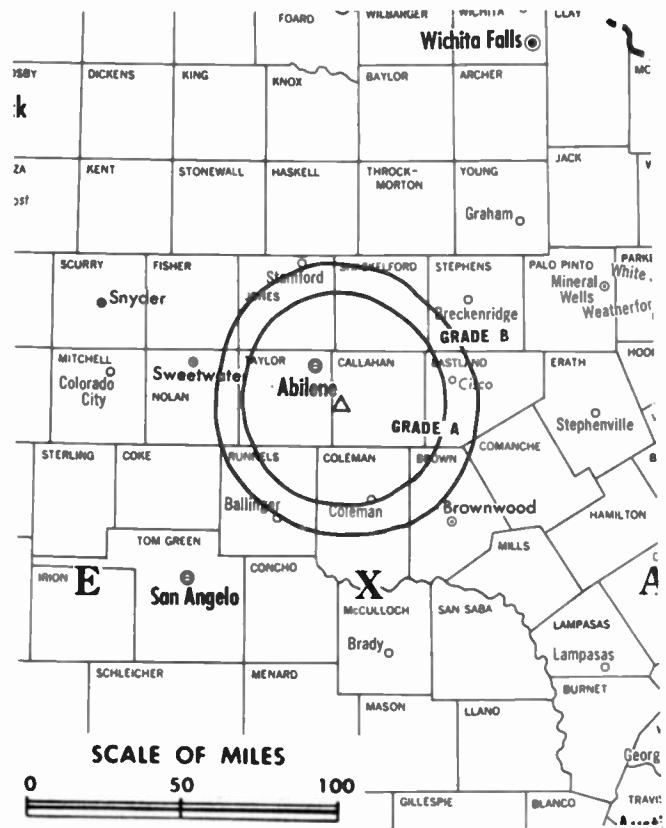
BILL TERRY, station & sales manager.
BRYAN MUNDY, operations manager.
JERRY MARSHALL, local sales manager.
LARRY FITZGERALD, news director.
LELAND OHLHAUSEN, chief engineer.

Highest One Hour Rate: \$1000.

Highest 30 Sec. Rate (July 6, 1984): \$300.

Total Households: © MSI Consumer Market Data as of 1/1/84 TV Homes: TV% and Circulation © 1984 Arbitron County coverage based on Arbitron study.

Net Weekly Circulation	State County	Total Households	TV Households	%
50% & Over	TEXAS			
	Brown	13,700	13,400	98
	Callahan	4,600	4,500	98
	Coleman	4,300	4,200	98
	Comanche	5,000	4,900	98
	Eastland	8,100	7,900	98
	Fisher	2,200	2,200	100
	Haskell	3,000	3,000	100
	Jones	6,600	6,500	98



KTAB-TV BPCT-S169 Granted 3/20/79 © American Map Corp., 14244

Net Weekly Circulation	State County	Total Households	TV Households	%
50% & Over	Mitchell	3,400	3,300	97
	Nolan	6,600	6,500	98
	Shackelford	1,600	1,600	100
	Stephens	4,400	4,300	98
	Stonewall	1,000	1,000	100
	Taylor	41,900	41,500	99
Between 25-49%	TEXAS			
	Coke	1,300	1,300	100
	Runnels	4,600	4,500	98
	Scurry	7,000	6,900	99
Between 5-24%	TEXAS			
	Knox	1,900	1,900	100
	Mills	1,900	1,900	97
	San Saba	2,500	2,400	96
	Throckmorton	900	900	100
Station Totals		126,500	124,600	98
Net Weekly Circulation (1984)				90,300
Average Daily Circulation (1984)				58,700

Texas—Sweetwater-Abilene

KTXS-TV

Ch. 12

Network Service: ABC.

Licensee: Catclaw Communications Co.

Studio: U.S. Hwy. 80, 1-mi. E of Sweetwater. **Abilene Studios:** U.S. Hwy. 83.

Mailing Address: Box 2997, Abilene, TX 79604.

Telephones: 915-677-2281 (Abilene); 915-236-6895 (Sweetwater).

TWX: 910-897-5401.

Technical Facilities: Channel No. 12 (204-210 MHz). Authorized power: 257-kw visual, 25.7-kw aural. Antenna: 1400-ft. above av. terrain, 1063-ft. above ground, 3543-ft. above sea level.

Latitude 32° 24' 47.7"
Longitude 100° 06' 24.8"

Transmitter: 6.8-mi. SW of Merkel off U.S. 80.

News Service: AP.

Satellite Earth Stations: Scientific-Atlanta, 7-meter; Automation Techniques receivers.

Ownership: S. M. Moore Jr., pres., 100%; Portia B. Moore, v.p.; Charles E. Erwin, secy.-treas.

Began Operation: Jan. 30, 1956. Operation by former owners A. R. Elam & Associates as Texas Key Bcstrs. Inc. (to whom Grayson Enterprises leased equipment) was terminated when transfer of all Texas Key stock to Grayson Enterprises was approved June 15, 1966 by FCC (*Television Digest*, Vol. 6:25). For sale to Prima Inc., see KLBK-TV, Lubbock, TX Sale to present owners by Prima approved by FCC July 25, 1983.

Represented (sales): Avery-Knodel Inc.

Represented (legal): Arter & Hadden & Associates.

Represented (engineering): A. D. Ring & Associates.

Personnel:

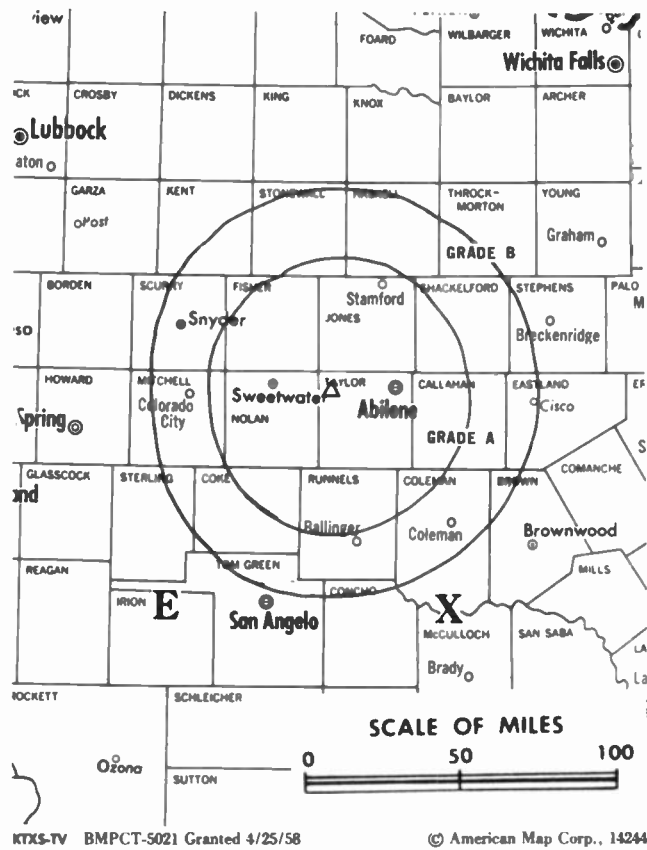
BILL BLANN, station manager.
MOE STROUT, chief engineer.
CLAY MILSTEAD, sales manager.

Highest 30 Sec. Rate (July 1, 1984): \$225.

NETWORK BASE HOURLY RATE: \$550.

Total Households: © MSI Consumer Market Data as of 1/1/84 TV Homes: TV% and Circulation © 1984 Arbitron County coverage based on Arbitron study.

Net Weekly Circulation	State County	Total Households	TV Households	%
50% & Over	TEXAS			
	Brown	13,700	13,400	98
	Callahan	4,600	4,500	98
	Coke	1,300	1,300	100
	Coleman	4,300	4,200	98
	Comanche	5,000	4,900	98
	Concho	1,100	1,100	100
	Fisher	2,200	2,200	100
	Haskell	3,000	3,000	100
	Jones	6,600	6,500	98
	Kent	400	400	100
	King	200	200	100
	Mitchell	3,400	3,300	97



KTXS-TV BMPCT-5021 Granted 4/25/58

© American Map Corp., 14244

Net Weekly Circulation	State County	Total Households	TV Households	%
50% & Over	Nolan	6,600	6,500	98
	Runnels	4,600	4,500	98
	Scurry	7,000	6,900	99
	Shackelford	1,600	1,600	100
	Stephens	4,400	4,300	98
	Sterling	400	400	100
	Stonewall	1,000	1,000	100
	Taylor	41,900	41,500	99

TEXAS				
Between 25-49%	Eastland	8,100	7,900	98
	Irion	500	500	100
	Knox	1,900	1,900	100
	Mc Culloch	3,500	3,400	97
	Mills	1,900	1,900	97
	Throckmorton	900	900	100
	Tom Green	33,600	33,200	99

TEXAS				
Between 5-24%	Borden	300	300	100
	Cottle	1,200	1,200	100
	Hood	8,600	8,500	99
	Menard	900	900	94
	Young	8,300	8,200	99

Station Totals	183,000	180,500	98
Net Weekly Circulation (1984)			110,400
Average Daily Circulation (1984)			60,500

Texas—Amarillo

KAMR-TV

Ch. 4

Network Service: NBC.

Licensee: Cannan Communications Inc., Box 1224, Wichita Falls, TX 76307.

Studio: Box 751, 2000 N. Polk St., Amarillo, TX 79189.

Telephones: 806-383-3321, studio; 817-322-3252, home office.

TWX: 910-898-4146.

Technical Facilities: Channel No. 4 (66-72 MHz). Authorized power: 100-kw visual, 10-kw aural. Antenna: 1420-ft. above av. terrain, 1440-ft. above ground, 4902-ft. above sea level.

Latitude 35° 18' 52"
Longitude 101° 50' 47"

Transmitter: N of Amarillo at Broadway & Mobley Dr.

News Service: AP.

Satellite Earth Station: Harris, 6-1-meter; Harris receivers.

Ownership: Darrold A. Cannan Jr., pres. & treas., 68.18%; Raymond E. Poindexter, v.p., 9.10%; Joe N. Sherrill Jr., secy., 4.54%; W. W. Hamilton, 13.64%; Joe N. Prothro, 4.54%. Cannan Communications has 45% interest in KBVO-TV, Austin, TX.

Began Operation: March 18, 1953. Sale to present owners by Stauffer Publications approved by FCC July 1, 1974 (**Television Digest**, Vol. 13:43; 14:31). Sale to Stauffer by Globe News Publishing Co. approved Jan. 12, 1966 (Vol. 5:42; 6:3).

Represented (sales): Blair Television.

Represented (legal): Hogan & Hartson.

Represented (engineering): Cohen & Dippell.

Personnel:

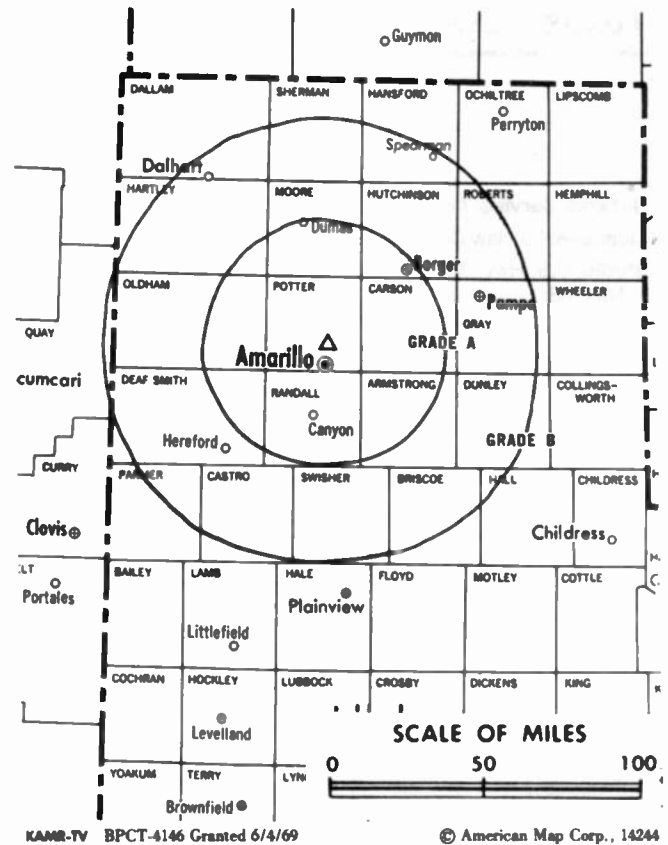
DARROLD A. CANNAN JR., president.
RAY POINDEXTER, vice president & general manager.
RON TILLERY, manager of broadcast operations.
IRL BROWN, local sales manager.
CALVIN HANDY, business manager.
KEN HIGH, chief engineer.
BRUCE MITCHELL, production manager.
STEVE SNYDER, news director.

Highest 30 Sec. Rate (Aug. 1, 1983): \$400.

NETWORK BASE HOURLY RATE: \$988.

Total Households: © MSI Consumer Market Data as of 1/1/84 TV Homes: TV% and Circulation © 1984 Arbitron County coverage based on Arbitron study.

Net Weekly Circulation	State County	Total Households	TV Households	%
50% & Over	KANSAS			
	Morton	1,200	1,200	100
	Seward	6,500	6,400	98
	NEW MEXICO			
	Curry	15,500	15,100	97
	Union	1,700	1,600	94
	OKLAHOMA			
	Cimarron	1,400	1,400	100
	Texas	6,600	6,500	98
	TEXAS			
Armstrong	800	800	100	
Briscoe	1,000	1,000	100	
Carson	2,500	2,500	100	
Castro	3,400	3,300	97	
Childress	2,800	2,800	98	
Collingsworth	1,800	1,700	94	
Cottle	1,200	1,200	100	
Dallam	2,500	2,500	100	
Deaf Smith	6,800	6,700	99	
Donley	1,600	1,600	100	
Gray	10,600	10,500	99	
Hall	2,200	2,100	95	
Hansford	2,300	2,300	100	



KAMR-TV BPCT-4146 Granted 6/4/69

© American Map Corp., 14244

Net Weekly Circulation	State County	Total Households	TV Households	%
50% & Over	Hardeman	2,500	2,500	98
	Hartley	1,500	1,500	100
	Hemphill	2,200	2,200	100
	Hutchinson	10,600	10,500	99
	Lipscomb	1,500	1,500	100
	Moore	6,100	6,100	100
	Ochiltree	3,600	3,600	100
	Oldham	700	700	100
	Parmer	3,500	3,500	100
	Potter	40,300	40,000	99
	Randall	31,000	30,900	100
	Roberts	400	400	100
	Sherman	1,100	1,100	100
	Swisher	3,400	3,400	100
	Wheeler	3,100	3,000	97
Between 25-49%	KANSAS			
	Stevens	1,700	1,600	94
	NEW MEXICO			
Quay	4,200	4,000	95	
OKLAHOMA	Beaver	2,900	2,900	100
	TEXAS			
Hale	13,100	13,000	99	
Motley	800	800	100	
Between 5-24%	OKLAHOMA			
	Beckham	8,200	8,000	98
	Ellis	2,300	2,200	96
	Greer	3,000	2,900	97
	Harmon	1,700	1,700	100
	Jackson	10,700	10,600	99
	Roger Mills	2,000	2,000	98
	TEXAS			
	Foard	900	900	100
	Hockley	8,300	8,200	99
Station Totals		243,700	240,900	98
Net Weekly Circulation (1984)				174,200
Average Daily Circulation (1984)				114,300

Texas—Amarillo

KFDA-TV

Ch. 10

Network Service: CBS.

Licensee: Panhandle Telecasting Co., Joint Venture, Box 1400, Amarillo, TX 79189-1400.

Studio: Broadway at Cherry Ave. 79105.

Mailing Address: Box 1400, Amarillo, TX 79189.

Telephone: 806-383-2226. **TWX:** 910-898-4124.

Technical Facilities: Channel No. 10 (192-198 MHz). Authorized power: 316-kw visual, 31.6-kw aural. Antenna: 1530-ft. above av. terrain, 1493-ft. above ground, 5047-ft. above sea level.

Latitude 35° 17' 34"
Longitude 101° 50' 42"

Transmitter: Broadway St. at Cherry Ave., Amarillo.

News Services: CBS, NIWS, SWINS, UPI.

Satellite Earth Stations: Scientific-Atlanta & Harris, 5-meter; Scientific-Atlanta & Harris receivers.

Ownership: Lawton Cablevision Inc., 50%; KSWO TV Co. Inc., 45%; Oklahoma Quality Bcstg. Co. Inc. & Duncan Bcstg. Co. Inc., 2.5% each. KSWO-TV is licensee of KSWO-TV, Lawton, OK; Oklahoma Quality Bcstg. is licensee of KSWO(AM), Lawton & Duncan Bcstg. is licensee of KRHD-AM-FM, Duncan, OK.

Began Operation: April 4, 1953. Sale of 61% by Sid W. Richardson Foundation to Bass Bcstg. and subsequent transfer of 19.6% by Gene L. Cagle was approved by FCC Feb. 2, 1966. Sale to Midessa Cablevision by Bass Bcstg. approved by FCC Aug. 20, 1976. Sale of 50% by Midessa Television Inc. to Lawton Cablevision Inc. approved Feb. 27, 1984.

Represented (sales): Avery-Knodel Inc.

Represented (legal): James E. Greeley.

Represented (engineering): A. Earl Cullum Jr. Consulting Engineers.

Personnel:

HARRY NEUHARDT, general manager.

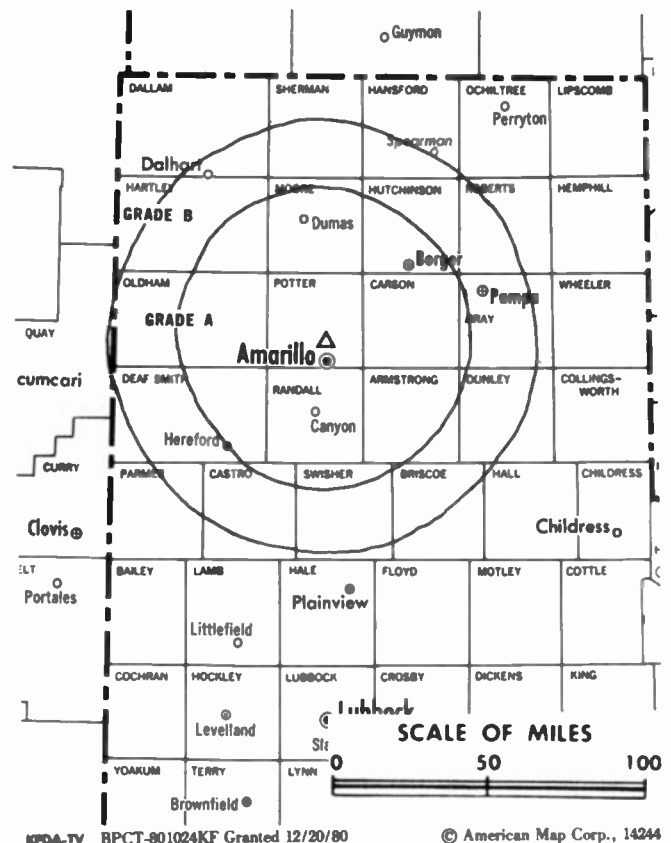
Highest One Hour Rate: \$1100.

Highest 30 Sec. Rate (July 18, 1984): \$500.

NETWORK BASE HOURLY RATE: \$535.

Total Households: © MSI Consumer Market Data as of 1/1/84 TV Homes: TV% and Circulation © 1984 Arbitron County coverage based on Arbitron study.

Net Weekly Circulation	State County	Total Households	TV Households	%
50% & Over	KANSAS			
	Morton	1,200	1,200	100
	Seward	6,500	6,400	98
	NEW MEXICO			
	Curry	15,500	15,100	97
	Union	1,700	1,600	94
	OKLAHOMA			
	Cimarron	1,400	1,400	100
	Texas	6,600	6,500	98
	TEXAS			
Armstrong	800	800	100	
Briscoe	1,000	1,000	100	
Carson	2,500	2,500	100	
Castro	3,400	3,300	97	
Childress	2,800	2,800	98	
Collingsworth	1,800	1,700	94	
Cottle	1,200	1,200	100	
Dallam	2,500	2,500	100	
Deaf Smith	6,800	6,700	99	
Donley	1,600	1,600	100	
Gray	10,600	10,500	99	



KFDA-TV BPCT-801024KF Granted 12/20/80

© American Map Corp., 14244

Net Weekly Circulation	State County	Total Households	TV Households	%
50% & Over	Hall	2,200	2,100	95
	Hansford	2,300	2,300	100
	Hartley	1,500	1,500	100
	Hemphill	2,200	2,200	100
	Hutchinson	10,600	10,500	99
	Lipscomb	1,500	1,500	100
	Moore	6,100	6,100	100
	Ochiltree	3,600	3,600	100
	Oldham	700	700	100
	Parmer	3,500	3,500	100
	Potter	40,300	40,000	99
	Randall	31,000	30,900	100
	Roberts	400	400	100
	Sherman	1,100	1,100	100
Swisher	3,400	3,400	100	
Wheeler	3,100	3,000	97	
Between 25-49%	KANSAS			
	Stevens	1,700	1,600	94
	NEW MEXICO			
Quay	4,200	4,000	95	
OKLAHOMA	Ellis	2,300	2,200	96
	TEXAS			
	Hardeman	2,500	2,500	98
Motley	800	800	100	
Between 5-24%	NEW MEXICO			
	Harding	400	400	100
	OKLAHOMA			
Beaver	2,900	2,900	100	
Beckham	8,200	8,000	98	
Roger Mills	2,000	2,000	98	
Station Totals		206,400	204,000	98
Net Weekly Circulation (1984)				159,000
Average Daily Circulation (1984)				90,200

Texas—Amarillo

KJTV

Ch. 14

Network Service: None, independent.

Grantee: Ray Moran, Box 3757, Lubbock, TX 79452.

Studio: The Dumas Hwy., Amarillo, TX 79105.

Telephone: 806-374-9366.

Mailing Address: Box 15610, Amarillo, TX 79105.

Technical Facilities: Channel No. 14 (470-476 MHz). Authorized power: 332-kw max. visual, 33.2-kw max. aural. Antenna: 812-ft. above av. terrain, 783-ft. above ground, 4246-ft. above sea level.

Latitude 35° 18' 55"
Longitude 101° 50' 03"

Transmitter: Hwy. 287, 5-mi. N of Amarillo.

News Service: INN.

Satellite Earth Station: In operation.

Ownership: Ray Moran, 100%. See KJAA(TV), Lubbock.

Began Operation: Oct. 29, 1982.

Represented (sales): Seltel Inc.

Represented (legal): Eugene L. Burke.

Represented (engineering): Guy Smith.

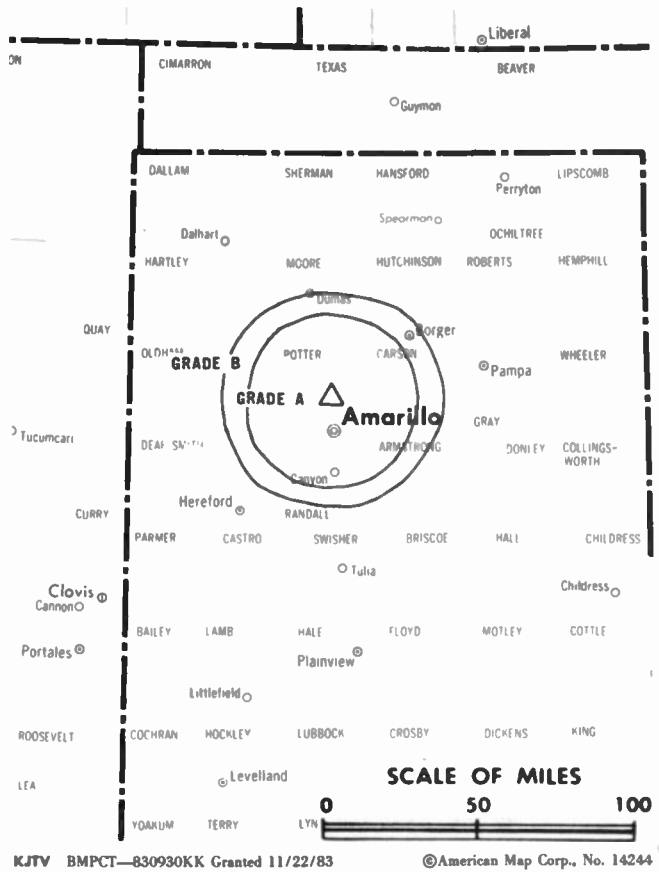
Personnel:

RAY MORAN, owner.
PRESLEY YARBOROUGH, general manager.
BRAD MORAN, national sales manager.
ROBERT ESCALANTE, operations manager.

Rates: Not available.

Total Households: © MSI Consumer Market Data as of 1/1/84 TV Homes: TV% and Circulation © 1984 Arbitron County coverage based on Arbitron study.

Net Weekly Circulation	State County	Total Households	TV Households	%
50% & Over	TEXAS Oldham	700	700	100
	TEXAS Potter	40,300	40,000	99
Between 25-49%	TEXAS Randall	31,000	30,900	100
	TEXAS Armstrong	800	800	100
Between 5-24%	TEXAS Castro	3,400	3,300	97
	TEXAS Deaf Smith	6,800	6,700	99
	Station Totals	83,000	82,400	99
Net Weekly Circulation (1984)			24,300	
Average Daily Circulation (1984)			8,400	



ON TOP

... a position in the industry maintained by those who read **Television Digest** regularly.

Texas—Amarillo

KVII-TV

Ch. 7

(Operates satellite KVIJ-TV, Sayre, OK)

Network Service: ABC.

Licensee: Marsh Media Inc., One Broadcast Center, Amarillo, TX 79101-4328.

Studio: 1101 S. Pierce St., Amarillo, TX 79101-4328.

Telephone: 806-373-1787. **TWX:** 910-898-4136.

Technical Facilities: Channel No. 7 (174-180 MHz). Authorized power: 316-kw visual, 31.6-kw aural. Antenna: 1703-ft. above av. terrain, 1626-ft. above ground, 5049-ft. above sea level.

Latitude 35° 22' 29"
Longitude 101° 52' 58"

Transmitter: 10.4-mi. N of Amarillo.

News Service: AP.

Satellite Earth Station: Scientific-Atlanta, 7-meter; Scientific-Atlanta receivers.

Ownership: Stanley Marsh III, 51%; Michael C. Marsh, 30.25%; Tom F. Marsh, 17.75%; Estelle Marsh Watlington, 1%. Same principals own KVIJ-TV, Sayre, OK; KVIA-TV, El Paso, TX; KAVE-TV, Carlsbad, NM.

Began Operation: Dec. 21, 1957. Sale to Marsh Family by John B. Walton Jr. approved by FCC Jan. 31, 1968 (*Television Digest*, Vol. 7:43). Previous sale to Walton by Southwest States approved Nov. 12, 1963 (Vol. 3:46). Sale of control to TV Properties (Southwest States) approved July 16, 1958 (Vol. 14:24, 26, 29).

Represented (sales): Katz Television.

Represented (legal): Wiley, Johnson & Rein.

Represented (engineering): Smith & Powstenko.

Personnel:

JAMES R. McCORMICK, president & general manager.
JOHN W. PATRICK, general sales manager.
WILLIAM R. CANADY, director of engineering.
CHARLES M. DOUGLAS, operations manager.
JOHN McKISSACK, news director.
H. DEAN WILSON, production manager.
JOHN JANEWAY, business manager.

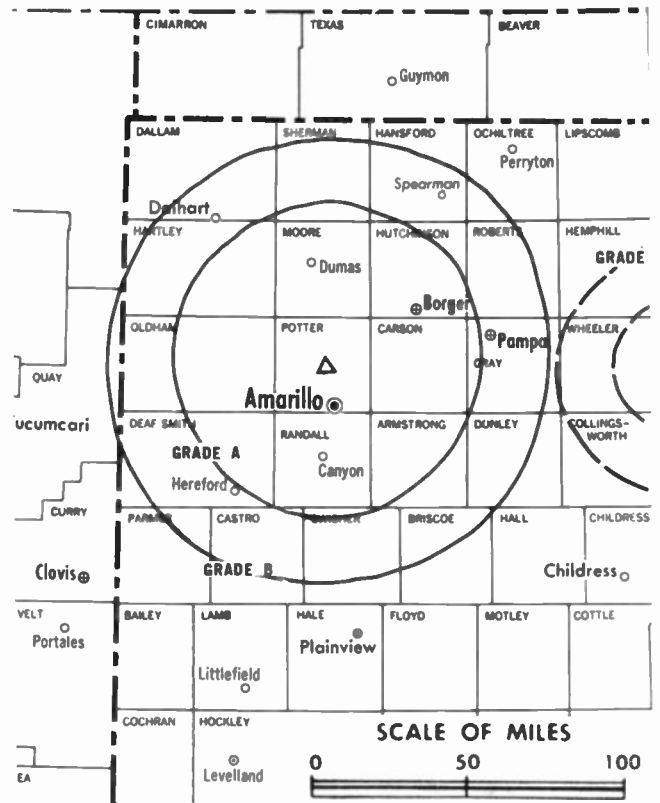
Highest 30 Sec. Rate: \$550.

NETWORK BASE HOURLY RATE: \$600.

Arbitron Data: Figures include KVIJ-TV, Sayre, OK.

Total Households: © MSI Consumer Market Data as of 1/1/84 TV Homes: TV% and Circulation © 1984 Arbitron County coverage based on Arbitron study.

Net Weekly Circulation	State County	Total Households	TV Households	%
50% & Over	KANSAS			
	Morton	1,200	1,200	100
	Seward	6,500	6,400	98
	NEW MEXICO			
	Curry	15,500	15,100	97
	Quay	4,200	4,000	95
	Union	1,700	1,600	94
	OKLAHOMA			
	Beckham	8,200	8,000	98
	Cimarron	1,400	1,400	100
	Harmon	1,700	1,700	100
	Roger Mills	2,000	2,000	98
Texas	6,600	6,500	98	
TEXAS				
Armstrong	800	800	100	
Briscoe	1,000	1,000	100	
Carson	2,500	2,500	100	
Castro	3,400	3,300	97	
Childress	2,800	2,800	98	
Collingsworth	1,800	1,700	94	
Cottle	1,200	1,200	100	
Dallam	2,500	2,500	100	



KVII-TV BPCT-4170 Granted 4/2/69

© American Map Corp., 14244

Net Weekly Circulation	State County	Total Households	TV Households	%
50% & Over	Deaf Smith	6,800	6,700	99
	Donley	1,600	1,600	100
	Gray	10,600	10,500	99
	Hall	2,200	2,100	95
	Hansford	2,300	2,300	100
	Hartley	1,500	1,500	100
	Hemphill	2,200	2,200	100
	Hutchinson	10,600	10,500	99
	Lipscomb	1,500	1,500	100
	Moore	6,100	6,100	100
	Ochiltree	3,600	3,600	100
	Oldham	700	700	100
	Parmer	3,500	3,500	100
	Potter	40,300	40,000	99
	Randall	31,000	30,900	100
Roberts	400	400	100	
Sherman	1,100	1,100	100	
Swisher	3,400	3,400	100	
Wheeler	3,100	3,000	97	
Between 25-49%	KANSAS			
	Stevens	1,700	1,600	94
	OKLAHOMA			
	Beaver	2,900	2,900	100
Ellis	2,300	2,200	96	
Between 5-24%	TEXAS			
	Hale	13,100	13,000	99
	Motley	800	800	100
	OKLAHOMA			
	Dewey	2,400	2,400	100
	Greer	3,000	2,900	97
	Jackson	10,700	10,600	99
	Kiowa	5,400	5,300	98
	Washita	5,600	5,500	98
	TEXAS			
Hardeman	2,500	2,500	98	
Station Totals		247,900	245,000	98
Net Weekly Circulation (1984)			188,300	
Average Daily Circulation (1984)			132,500	

Texas—Austin

KBVO-TV

Ch. 42

Network Service: None, independent.

Licensee: Austin Television, c/o Darrold G. Cannan Jr., 503 City National Bank Bldg., Wichita Falls, TX 76301.

Studio: 10700 Metric Blvd., Austin, TX 78758.

Telephone: 512-835-0042.

Mailing Address: Box 2728, Austin, TX 78768.

Technical Facilities: Channel No. 42 (638-644 MHz). Authorized power: 2510-kw max. & 720-kw horizontal visual, 251-kw max. & 72-kw horizontal aural. Antenna: 1290-ft. above av. terrain, 1311-ft. above ground, 2049-ft. above sea level.

Latitude 30° 19' 10"
Longitude 97° 48' 06"

Transmitter: 1.4-mi. W of Austin, 0.8-mi. NW of Mt. Larson.

News Service: AP.

Satellite Earth Station: Harris, 6.1-meter.

Ownership: Austin Telecasting Co. & Channel 42 of Austin Inc., 43.59% each; Six Percent Inc., 5.82%; Mountain Laurel Bcstg. Inc., 4%; Beardcorp, 3%. Austin Telecasting ownership: Cannan Communications Inc. See KAMR-TV, Amarillo, TX. Channel 42 of Austin ownership: Michael D. McKinnon, pres., 20%; South Texas Telecasting Co. Inc., 80%. South Texas Telecasting is licensee of KIII(TV), Corpus Christi, TX Six Percent ownership: Joy Manning Scott, pres., 16.7%; Joe M. Kilgore, Ben T. Head, Harry M. Whittington, Dr. John Q. Taylor King, Mary Nell Garrison, 16.66% each. Mountain Laurel Bcstg. Inc. ownership: Frank W. Head, pres., 81%; Jack Apple, v.p., 5%; Bill Carter, secy., 1%; Juan Cotera, 13%. Head owns 10% of Bluebonnet Bcstg. Co., Ch. 48 applicant in Galveston. Bill Carter owns 2% of KIDY(TV), San Angelo, TX. Beardcorp ownership: Steven F. Beard Jr., pres., 100%.

Began Operation: Dec. 4, 1983.

Represented (sales): Katz Independent TV Sales.

Represented (legal): Hogan & Hartson.

Represented (engineering): Jules Cohen & Associates.

Personnel:

STEVE BEARD, general manager & sales manager.
CLYDE FORMBY, operations manager.
ERNIE HARTT, chief engineer.
RAY McEACHERN, business manager.

Rates: On request.

Total Households: © MSI Consumer Market Data as of 1/1/84 TV Homes: TV% and Circulation © 1984 Arbitron County coverage based on Arbitron study.

Net Weekly Circulation	State County	Total Households	TV Households	%
TEXAS				
Between 5-24%	Bastrop	10,000	9,800	98
	Burnet	8,100	8,000	99
	Caldwell	8,000	7,800	97
	Fayette	8,000	7,600	95
	Hays	14,500	14,200	98
	Lee	4,400	4,300	98
	Llano	4,800	4,700	98
	Travis	183,100	180,900	99
	Williamson	29,900	29,400	98
Station Totals		270,800	266,700	98
Net Weekly Circulation (1984)			44,400	
Average Daily Circulation (1984)			20,100	



KBVO-TV BMPCT-830425KG Granted 5/23/83

© American Map Corp. 14244

ATTENTION: DIRECT MAIL USERS

REACH U.S. OPERATING CABLE SYSTEMS WITH TELEVISION DIGEST'S COMPUTERIZED MAILING LISTS. COMMERCIAL AND EDUCATIONAL TV STATION LABELS ALSO AVAILABLE. CHESHIRE OR PRESSURE SENSITIVE LABELS AVAILABLE. ZIP SEQUENCE AND MAIL CODES AT NO EXTRA CHARGE. SPECIAL SORTS UPON REQUEST.

For more information, call collect: (202) 872-9200.



Television Digest, Inc.
1836 Jefferson Place, N.W.
Washington, D.C. 20036

Texas—Austin

KTBC-TV

Ch. 7

Network Service: CBS.

Licensee: KTBC-TV Inc., Subsidiary of Times Mirror Co., Times Mirror Square, Los Angeles, CA.

Studio: Tenth & Brazos Sts., Box 2223, Austin 78768.

Mailing Address: Box 2223, Austin, TX 78768.

Telephone: 512-476-7777. **TWX:** 910-874-1301.

Technical Facilities: Channel No. 7 (174-180 MHz). Authorized power: 316-kw visual, 29.5-kw aural. Antenna: 1268-ft. above av. terrain, 1137-ft. above ground, 2037-ft. above sea level.

Latitude 30° 18' 36"
Longitude 97° 47' 33"

Transmitter: 3.8-mi. NW of State Capitol.

News Services: AP, NIWS, CBS.

Satellite Earth Stations: Scientific Atlanta, 7-meter & 3.6-meter; Prodelin 3.8 meter.

Ownership: Times Mirror Co. For other interests, see Group Ownership of TV Stations.

Began Operation: Nov. 27, 1952. Sale to present owner by Claudia Taylor Johnson, et al., approved by FCC Sept. 6, 1973 (*Television Digest*, Vol. 12:37; 13:37).

Represented (sales): Harrington, Righter & Parsons Inc.

Represented (legal): Wilmer, Cutler & Pickering.

Represented (engineering): Lohnes & Culver.

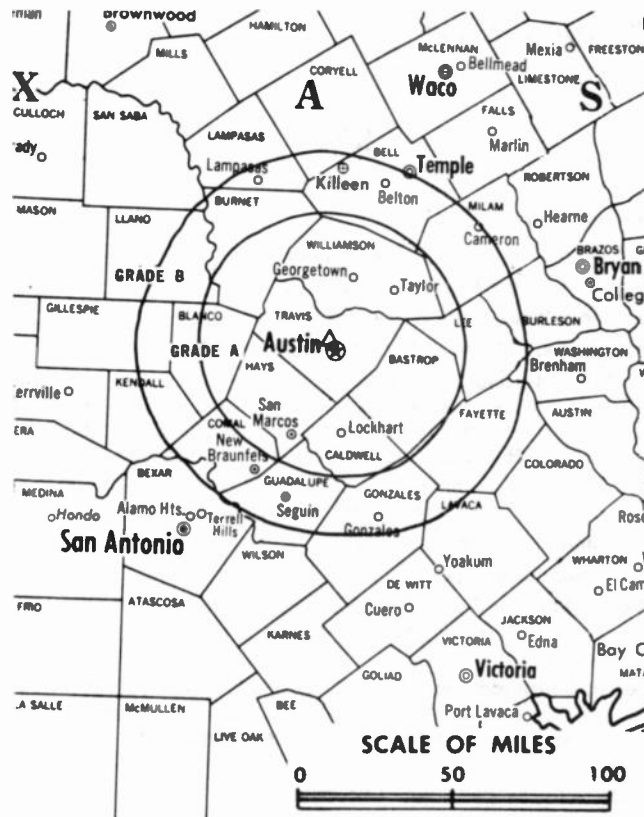
Personnel:

JOHN J. McCRORY, president.
WAYNE THOMAS, v.p. & general manager.
CHARLIE KING, general sales manager.
LONDA TRIAL, program director.
KEN SNOW, promotion director.
TIM GARDNER, news director.
CASON CAPPS, chief engineer.

Rates: Not available.

Total Households: © MSI Consumer Market Data as of 1/1/84 TV Homes: TV% and Circulation © 1984 Arbitron County coverage based on Arbitron study.

Net Weekly Circulation	State County	Total Households	TV Households	%
50% & Over	TEXAS			
	Bastrop	10,000	9,800	98
	Bell	57,700	57,100	99
	Blanco	2,200	2,200	100
	Burleson	4,700	4,500	97
	Burnet	8,100	8,000	99
	Caldwell	8,000	7,800	97
	Coryell	16,100	15,900	99
	Fayette	8,000	7,600	95
	Gillespie	5,700	5,500	96
	Hays	14,500	14,200	98
	Lampasas	4,800	4,700	98
	Lee	4,400	4,300	98
	Llano	4,800	4,700	98



KTBC-TV BMPCT-4016 Granted 7/27/56

© American Map Corp., 14244

Net Weekly Circulation	State County	Total Households	TV Households	%
50% & Over	Mason	1,500	1,400	93
	Milam	8,700	8,500	98
	San Saba	2,500	2,400	96
	Travis	183,100	180,900	99
	Williamson	29,900	29,400	98
Between 25-49%	TEXAS			
	Hamilton	3,800	3,700	97
	Lavaca	7,500	7,200	96
	Mc Culloch	3,500	3,400	97
Robertson	5,900	5,800	98	
Between 5-24%	TEXAS			
	Austin	7,200	7,000	97
	Brazos	39,000	38,400	98
	Colorado	7,500	7,300	97
	Comal	15,000	14,800	99
	De Witt	7,200	7,000	97
	Duval	4,100	4,000	98
	Falls	7,200	7,100	98
	Gonzales	6,100	6,000	98
	Guadalupe	17,800	17,500	98
Kerr	12,600	12,300	98	
Madison	3,500	3,400	97	
Station Totals		522,600	513,800	98
Net Weekly Circulation (1984)				332,100
Average Daily Circulation (1984)				196,400

Texas—Austin

KTVV

Ch. 36

Network Service: NBC.

Licensee: K.C.I. (Texas), Box 490, Austin 78767.

Studio: 908 West M.L.K. Jr. Blvd. 78701.

Mailing Address: Box 490, Austin, TX 78767.

Telephone: 512-476-3636. **TWX:** 910-874-1370.

Technical Facilities: Channel No. 36 (602-608 MHz). Authorized power: 5000-kw max. & 1380-kw horizontal visual, 500-kw max. & 138-kw horizontal aural. Antenna: Directional, 1290-ft. above av. terrain, 1199-ft. above ground, 2049-ft. above sea level.

Latitude 30° 19' 33"
Longitude 97° 47' 58"

Transmitter: Trail of Madrones Rd.

News Services: AP, UPI.

Ownership: Mid-Texas Broadcasting Inc., 100%, in turn owned 100% by LIN Bcstg. For other interests, see Group Ownership of TV Stations.

Began Operation: Feb. 12, 1965 on Ch. 42. Changed to Ch. 36 Jan. 12, 1973. Sale to present owner by Kingstip Communications Inc. approved by FCC May 2, 1979 (**Television Digest**, Vol. 18:16, 17).

Represented (sales): Blair Television.

Represented (legal): Koteen & Naftalin.

Personnel:

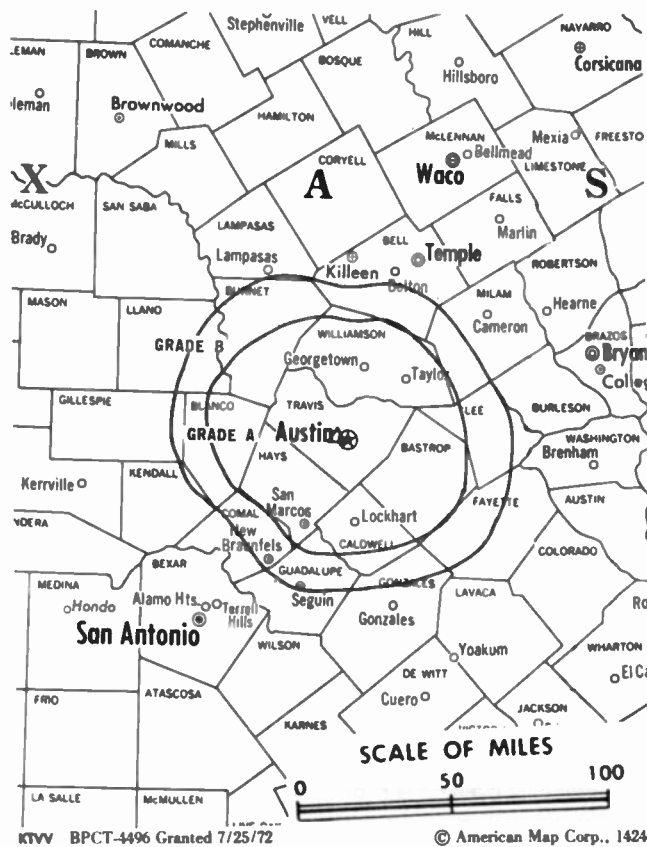
- MAX ANDREWS, general manager.
- STEVE McDONALD, general sales manager.
- DEBBY BUGGS, national & regional sales manager.
- BILL HUTCHISON, director of engineering.
- ROBERT DEAN, news director.

Highest 30 Sec. Rate (July 6, 1984): \$1500.

Rates: Not available.

Total Households: © MS1 Consumer Market Data as of 1/1/84 TV Homes: TV% and Circulation © 1984 Arbitron County coverage based on Arbitron study.

Net Weekly Circulation	State County	Total Households	TV Households	%
50% & Over	TEXAS			
	Bastrop	10,000	9,800	98
	Blanco	2,200	2,200	100
	Burnet	8,100	8,000	99
	Hays	14,500	14,200	98
	Lee	4,400	4,300	98
	Llano	4,800	4,700	98
	Mason	1,500	1,400	93
	Travis	183,100	180,900	99
Williamson	29,900	29,400	98	



Net Weekly Circulation	State County	Total Households	TV Households	%
Between 25-49%	TEXAS			
	Bell	57,700	57,100	99
	Burleson	4,700	4,500	97
	Caldwell	8,000	7,800	97
	Coryell	16,100	15,900	99
	Fayette	8,000	7,600	95
	Gillespie	5,700	5,500	96
	Milam	8,700	8,500	98
San Saba	2,500	2,400	96	
Between 5-24%	TEXAS			
	Brazos	39,000	38,400	98
	Comal	15,000	14,800	99
	Lampasas	4,800	4,700	98
	Lavaca	7,500	7,200	96
	Mc Culloch	3,500	3,400	97
Robertson	5,900	5,800	98	
Station Totals		445,600	438,500	98
Net Weekly Circulation (1984)			267,900	
Average Daily Circulation (1984)			131,900	

Texas—Austin

KVUE-TV

Ch. 24

Network Service: ABC.

Licensee: KVUE-TV Inc., Box 9927, Austin, TX 78766.

Studio: 3201 Steck Ave., Austin, TX 78758.

Telephone: 512-459-6521.

Technical Facilities: Channel No. 24 (530-536 MHz). Authorized power: 1950-kw max. & 711-kw horizontal visual, 327-kw max. & 145-kw horizontal aural. Antenna: 1290-ft. above av. terrain, 1184-ft. above ground, 2049-ft. above sea level.

Latitude 30° 19' 21"
Longitude 97° 48' 10"

Transmitter: On Hill W of Trail of the Madrones Rd., near Austin.

News Services: AP, UPI.

Satellite Earth Station: Stardish, 5-meter; Gardiner receivers.

Ownership: Evening News Assn., 100%. For other interests, see Group Ownership of TV Stations.

Began Operation: Sept. 12, 1971. Sale to present owner by Tolbert Foster, Allan Shivers, et al., approved by FCC Sept. 8, 1978 (**Television Digest**, Vol. 18:21, 38).

Represented (sales): MMT Sales Inc.

Represented (legal): Pierson, Ball & Dowd.

Personnel:

JOE T. JERKINS, vice president & general manager.

ANDY LEE, station manager.

JIM NORTON, general sales manager.

GLENN MASSEY, national sales manager.

AL HELTON, program manager.

ELMO BROWN, community relations manager.

PAT MOLANDER, public affairs director.

RUSS STOCKTON, news director.

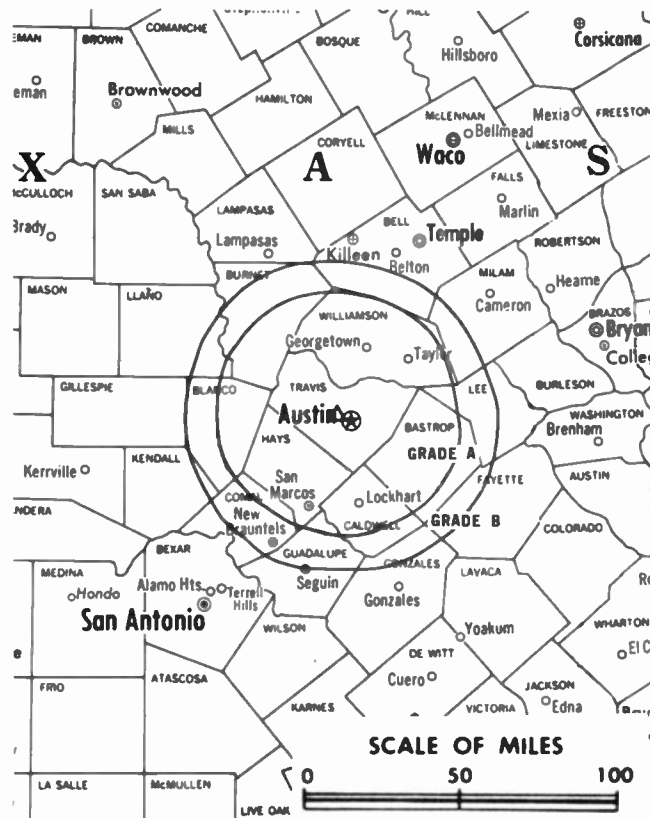
MICHAEL J. WENGLAR, chief engineer.

Highest 30 Sec. Rate (July 9, 1984): \$1250.

NETWORK BASE HOURLY RATE: \$600.

Total Households: © MSI Consumer Market Data as of 1/1/84 TV Homes: TV% and Circulation © 1984 Arbitron County coverage based on Arbitron study.

Net Weekly Circulation	State County	Total Households	TV Households	%
50% & Over	TEXAS			
	Bastrop	10,000	9,800	98
	Blanco	2,200	2,200	100
	Burnet	8,100	8,000	99
	Caldwell	8,000	7,800	97
	Fayette	8,000	7,600	95
	Hays	14,500	14,200	98
	Lee	4,400	4,300	98
	Llano	4,800	4,700	98
	Mason	1,500	1,400	93



KVUE-TV BMPCT-7272 Granted 3/2/71

© American Map Corp., 14244

Net Weekly Circulation	State County	Total Households	TV Households	%
50% & Over	Milam	8,700	8,500	98
	Travis	183,100	180,900	99
	Williamson	29,900	29,400	98
Between 25-49%	TEXAS			
	Burleson	4,700	4,500	97
	Gillespie	5,700	5,500	96
	Lampasas	4,800	4,700	98
	Robertson	5,900	5,800	98
Between 5-24%	TEXAS			
	Austin	7,200	7,000	97
	Bell	57,700	57,100	99
	Brazos	39,000	38,400	98
	Coryell	16,100	15,900	99
	Gonzales	6,100	6,000	98
	Mc Culloch	3,500	3,400	97
	San Saba	2,500	2,400	96
Washington	8,300	8,000	96	
Station Totals		444,700	437,500	98
Net Weekly Circulation (1984)			269,400	
Average Daily Circulation (1984)			169,300	

Texas—Beaumont-Port Arthur

KBMT

Ch. 12

Network Service: ABC.

Licensee: Texas Telecasting Inc., Box 1550, Beaumont, TX 77704.

Studio: 525 Interstate Hwy. 10 S. 77704.

Mailing Address: Box 1550, Beaumont, TX 77704.

Telephone: 409-833-7512.

Technical Facilities: Channel No. 12 (204-210 MHz). Authorized power: 316-kw visual, 42.7-kw aural. Antenna: 1000-ft. above av. terrain, 1022-ft. above ground, 1049-ft. above sea level.

Latitude 30° 11' 26"
Longitude 93° 53' 08"

Transmitter: 2-mi. W of Mauriceville, TX.

News Service: AP.

Satellite Earth Station: Harris, 7-meter; Harris receivers.

Ownership: Michael D. McKinnon, pres., 70.11%; Clinton Dan McKinnon, v.p.-asst. secy.; Clinton D. McKinnon, dir., 28.17%. McKinnons control KIII(TV), Corpus Christi. Michael McKinnon owns 43% & Clinton Dan McKinnon 57% of KSON(AM), San Diego. Principals have interest in KBVO-TV, Austin, TX.

Began Operation: June 18, 1961. Transfer of control to Harbour TV Systems from A. O. Banning & William G. Hill Jr. approved by FCC Feb. 11, 1976. Sale to Banning & Hill by Devon Corp. approved by FCC Sept. 28, 1973. Sale to present owners by Liberty National Corp. approved by FCC Oct. 21, 1976 (*Television Digest*, Vol. 16:27).

Represented (sales): Blair Television.

Represented (legal): Cohn & Marks.

Represented (engineering): Jules Cohen & Associates.

Personnel:

MICHAEL D. MCKINNON, president.
BOB WHITE, v.p., general manager & general sales manager.
ROGER HENSLEY, production manager.
AUSTIN HODGES, chief engineer.
JOHN KREMER, promotion manager.
MATT JAMES, news director.

Highest 30 Sec. Rate (July 12, 1984): \$450.

NETWORK BASE HOURLY RATE: \$425.

Total Households: © MSI Consumer Market Data as of 1/1/84 TV Homes: TV% and Circulation © 1984 Arbitron County coverage based on Arbitron study.

Net Weekly Circulation	State County	Total Households	TV Households	%
50% & Over	LOUISIANA			
	Calcasieu	61,800	61,100	99
	Cameron	3,400	3,300	97
	TEXAS			
	Hardin	15,400	15,100	98
	Jasper	11,900	11,700	98



KBMT BPCT-3266 Granted 1/6/65

© American Map Corp., 14244

Net Weekly Circulation	State County	Total Households	TV Households	%
50% & Over	Jefferson	94,600	93,900	99
	Newton	5,000	4,900	97
	Orange	30,400	30,100	99
	Tyler	6,500	6,300	97
Between 25-49%	LOUISIANA			
	Beauregard	10,600	10,300	97
	Vernon	17,200	16,700	97
Between 5-24%	LOUISIANA			
	Jefferson Davis	11,000	10,800	98
Station Totals	TEXAS			
	Chambers	7,400	7,300	99
	Liberty	18,600	18,300	98
	Polk	10,500	10,200	97
	San Jacinto	5,100	4,900	96
Station Totals		313,100	308,500	98
Net Weekly Circulation (1984)				209,900
Average Daily Circulation (1984)				122,100

Texas—Beaumont-Port Arthur

KFDM-TV

Ch. 6

Network Service: CBS.

Licensee: Freedom-TV Sub Inc., Box 7128, Beaumont 77706.

Studio: 2955 Interstate 10 East, Beaumont 77702.

Mailing Address: Box 7128, Beaumont, TX 77702.

Telephone: 409-892-6622. **TWX:** 910-884-5121.

Technical Facilities: Channel No. 6 (82-88 MHz). Authorized power: 100-kw visual, 20-kw aural. Antenna: 960-ft. above av. terrain, 1031-ft. above ground, 1049-ft. above sea level.

Latitude 30° 08' 24"
Longitude 93° 58' 44"

Transmitter: U.S. Hwy. 90, approx. 2.3-mi. ENE of Vidor, TX.

News Service: AP.

Satellite Earth Stations: Microdyne; 7-meter.

Ownership: Freedom Newspapers Inc. For other interests, see Group Ownership & Newspaper Ownership of TV Stations.

Began Operation: April 24, 1955. Sale to present owner by Belo Bcstg. Corp. approved by FCC Dec. 13, 1983 (*Television Digest*, Vol. 23:42). Sale to Belo by Beaumont Bcstg. Corp. approved by FCC May, 1969 (Vol. 9:19).

Represented (sales): Petry Television Inc.

Represented (legal): Dow, Lohnes & Albertson.

Represented (engineering): Carl T. Jones Associates.

Personnel:

LARRY BEAULIEU, general manager.
C. RIX GAREY, general sales manager.
RICHARD KIHN, chief engineer.

Highest 30 Sec. Rate (Jan. 22, 1984): \$3000.

NETWORK BASE HOURLY RATE: \$965.

Total Households: © MSI Consumer Market Data as of 1/1/84 TV Homes: TV% and Circulation © 1984 Arbitron County coverage based on Arbitron study.

Net Weekly Circulation	State County	Total Households	TV Households	%
50% & Over	LOUISIANA			
	Calcasieu	61,800	61,100	99
	TEXAS			
	Hardin	15,400	15,100	98
	Jasper	11,900	11,700	98
	Jefferson	94,600	93,900	99
	Newton	5,000	4,900	97
	Orange	30,400	30,100	99
	Sabine	3,700	3,600	97
	Tyler	6,500	6,300	97



KFDM-TV BPCT-3107 Granted 1/30/63

© American Map Corp., 14244

Net Weekly Circulation	State County	Total Households	TV Households	%
Between 25-49%	LOUISIANA			
	Cameron	3,400	3,300	97
	TEXAS			
	Chambers	7,400	7,300	99
	Polk	10,500	10,200	97
Between 5-24%	LOUISIANA			
	Allen	7,600	7,400	97
	Beauregard	10,600	10,300	97
	Vernon	17,200	16,700	97
	TEXAS			
	Angelina	24,200	23,800	98
	Liberty	18,600	18,300	98
	San Augustine	3,500	3,400	97
Station Totals		332,300	327,400	98
Net Weekly Circulation (1984)				216,200
Average Daily Circulation (1984)				146,700

Texas—Port Arthur-Beaumont

KJAC-TV

Ch. 4

Network Service: NBC.

Licensee: Southeast Texas Television Corp., Box 3257, Port Arthur, TX 77643.

Studio: 17th & Woodworth Blvd., Port Arthur.

Mailing Address: Box 3257, Port Arthur, TX 77643.

Telephone: 409-985-5557. **TWX:** 910-886-5307.

Technical Facilities: Channel No. 4 (66-72 MHz). Authorized power: 100-kw visual, 20-kw aural. Antenna: 1180-ft. above av. terrain, 1225-ft. above ground, 1249-ft. above sea level.

Latitude 30° 09' 31"
Longitude 93° 59' 11"

Transmitter: NW of TX Rte. 235, 2.8-mi. NE of Vidor.

News Services: AP, NBC.

Ownership: Clay Communications Inc., 100%. For other interests, see WWAY, Wilmington, N.C.

Began Operation: Oct. 22, 1957, equally-owned by Port Arthur College & Jefferson Amusement Co. Sale of its 50% by Port Arthur College to Jefferson Amusement approved by FCC Nov. 15, 1965 (*Television Digest*, Vol. 5:43, 47). Transfer of control from Jefferson Amusement to Robert H. Park, Janet Gordon Jack, et al., approved by FCC May 1, 1969. Sale to present owner approved May 31, 1973.

Represented (sales): Katz Television.

Represented (legal): Fletcher, Heald & Hildreth.

Personnel:

GEORGE DIAB, president.
ROY D. SHOTTS, vice president & general manager.
CHARLES RAVELL, chief engineer.
JACK DAHMER, sales manager.

Highest 30 Sec. Rate (June 1, 1984): \$475.

NETWORK BASE HOURLY RATE: \$600.

Total Households: © MSI Consumer Market Data as of 1/1/84 TV Homes: TV% and Circulation © 1984 Arbitron County coverage based on Arbitron study.

Net Weekly Circulation	State County	Total Households	TV Households	%
50% & Over	TEXAS			
	Hardin	15,400	15,100	98
	Jasper	11,900	11,700	98
	Jefferson	94,600	93,900	99
	Newton	5,000	4,900	97
	Orange	30,400	30,100	99
	Sabine	3,700	3,600	97
	Tyler	6,500	6,300	97



KJAC-TV BPC-T-4322 Granted 5/13/70

© American Map Corp., 14244

Net Weekly Circulation	State County	Total Households	TV Households	%
Between 25-49%	LOUISIANA			
	Beauregard	10,600	10,300	97
	Calcasieu	61,800	61,100	99
	TEXAS			
	Chambers	7,400	7,300	99
Between 5-24%	Liberty	18,600	18,300	98
	Polk	10,500	10,200	97
	San Jacinto	5,100	4,900	96
	LOUISIANA			
	Cameron	3,400	3,300	97
Station Totals	Vernon	17,200	16,700	97
	TEXAS			
	Angelina	24,200	23,800	98
	San Augustine	3,500	3,400	97
	Trinity	4,100	3,900	96
Station Totals		333,900	328,800	98
Net Weekly Circulation (1984)				200,100
Average Daily Circulation (1984)				117,400

Texas—Big Spring

KWAB-TV

Ch. 4

(Satellite of KTPX, Odessa, TX)

Network Service: NBC.

Licensee: Permian Basin Television Corp., Box 6699, Midland, TX 79711.

Studio: 2500 Kentucky Way, Big Spring, TX 79720.

Telephone: 915-263-4901.

Technical Facilities: Channel No. 4 (66-72 MHz). Authorized power: 12.75-kw visual, 2.51-kw aural. Antenna: 380-ft. above av. terrain, 497-ft. above ground, 2957-ft. above sea level.

Latitude 32° 15' 14"
Longitude 101° 26' 44"

Transmitter: 2500 Kentucky Way, Big Spring.

News Service: NBC, UPI.

Satellite Earth Stations: 3 in operation; Harris receivers.

Ownership: See KTPX, Odessa, TX.

Began Operation: Jan. 15, 1956.

Represented (sales): Blair Television.

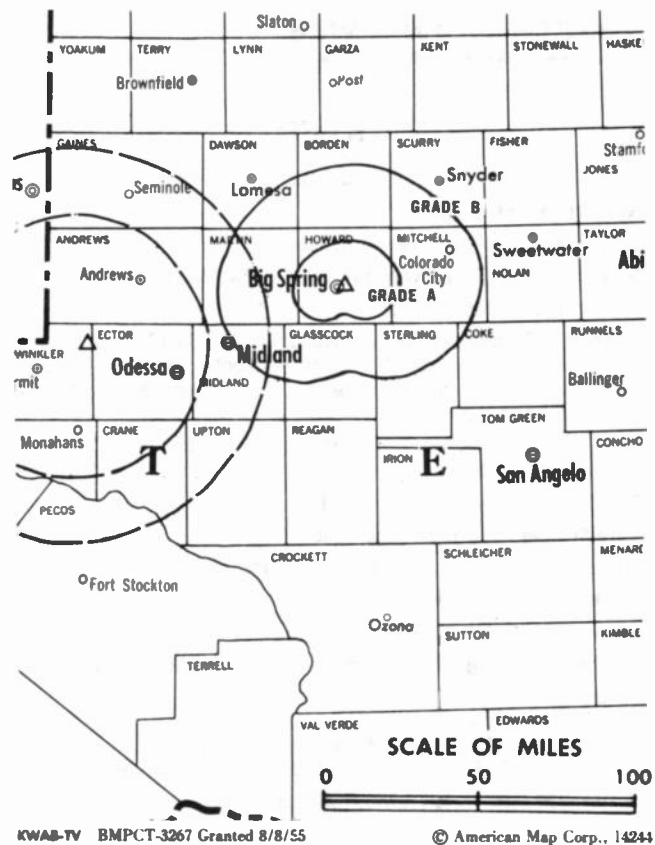
Represented (legal): James E. Greeley.

Represented (engineering): Robert L. Purcell.

Personnel: See KTPX, Odessa, TX.

Rates: Sold in combination with KTPX, Odessa, TX.

Arbitron Data: Included with KTPX, Odessa, TX.



TV - Radio - CATV - Newspaper

Robert W. Rounsaville & Associates

MEDIA BROKERS AND CONSULTANTS

ATLANTA, GA 30355 P.O. Box 11898 (404) 261-3000 /1-800-531-1500
ORLANDO, FL 32802 P.O. Box 2991 (305) 423-9426 /1-800-328-3500

Texas—Brownsville

KVEO

Ch. 23

Network Service: NBC.

Licensee: Ronald Sommers, Trustee.

Studio: 394 N. Expressway, Brownsville, TX 78521.

Telephone: 512-544-2323.

Technical Facilities: Channel No. 23 (524-530 MHz). Authorized power: 2600-kw max. & 735-kw horizontal visual, 41-kw aural. Antenna: 1487-ft. above av. terrain, 1489-ft. above ground, 1549-ft. above sea level.

Latitude 26° 06' 59"
Longitude 97° 50' 16"

Transmitter: 2-mi. S of La Feria, TX.

Satellite Earth Station: In operation.

Ownership: Tierra del Sol Bcstg. Corp. **Note:** Sale pends.

Began Operation: Dec. 18, 1981.

Represented (sales): Avery-Knodel.

Represented (legal): Lovett, Hennessey, Stambler & Siebert.

Personnel:

EARL NOEL, general manager.
MORELSA GARZA, sales & traffic coordinator.
YOLANDA CORTEZ, program director & admin. assistant.

Highest 30 Sec. Rate (July 9, 1984): \$850.

Total Households: © MSI Consumer Market Data as of 1/1/84 TV Homes: TV% and Circulation © 1984 Arbitron County coverage based on Arbitron study.

Net Weekly Circulation	State County	Total Households	TV Households	%
50% & Over	TEXAS			
	Cameron	67,400	66,400	99
	Hidalgo	88,900	87,300	98
	Willacy	4,900	4,800	98
Between 25-49%	TEXAS			
	Starr	8,000	7,700	96
Between 5-24%	TEXAS			
	Brooks	2,700	2,600	96
	Kenedy	200	200	100
Station Totals		172,100	169,000	98
Net Weekly Circulation (1984)			115,300	
Average Daily Circulation (1984)			58,300	



KVEO BPCT-791029KH Granted 9/16/80

© American Map Corp., 14244

COMMUNICATIONS DAILY

THE ONLY DAILY NEWS SERVICE FOR THE TELECOMMUNICATIONS INDUSTRY
Call collect for more information—202-872-9200

Published by Television Digest, Inc.

Texas—Bryan

KBTX-TV

Ch. 3

(Affiliated with KWTX-TV, Waco, TX)

Network Service: CBS.

Licensee: Brazos Broadcasting Co., Box 3730, Bryan, TX 77801.

Studio: 4141 E. 29th St., Bryan, TX 77805.

Telephone: 409-846-7777.

Technical Facilities: Channel No. 3 (60-66 MHz). Authorized power: 70-kw visual, 7-kw aural. Antenna: 1687-ft. above av. terrain, 1705-ft. above ground, 2036-ft. above sea level.

Latitude 30° 33' 10"
Longitude 96° 01' 50"

Transmitter: 4-mi. SE of Carlos, TX.

News Service: UPI.

Satellite Earth Station: In operation; Scientific-Atlanta receivers.

Ownership: KWTX Bcstg. Co., 50%; M. N. Bostick, pres. & gen. mgr., 10%; Harry L. Gillam, v.p. & station mgr., 5%; John M. Lawrence III, secy.-treas., 5%; Ann Mitchell, dir., 10%; estate of Brazas A. Varisco, 10%; Mrs. W. W. Callan, 10%. See KWTX-TV, Waco, TX.

Began Operation: May 22, 1957.

Represented (sales): Seltel Inc.

Represented (legal): Cordon & Jacob.

Represented (engineering): A. Earl Cullum Jr. Consulting Engineers.

Personnel:

M. N. BOSTICK, president.
HARRY LEE GILLAM, v.p. & station manager.
WAYNE KUBE, chief engineer.
ULMAN McMULLEN, operations manager.

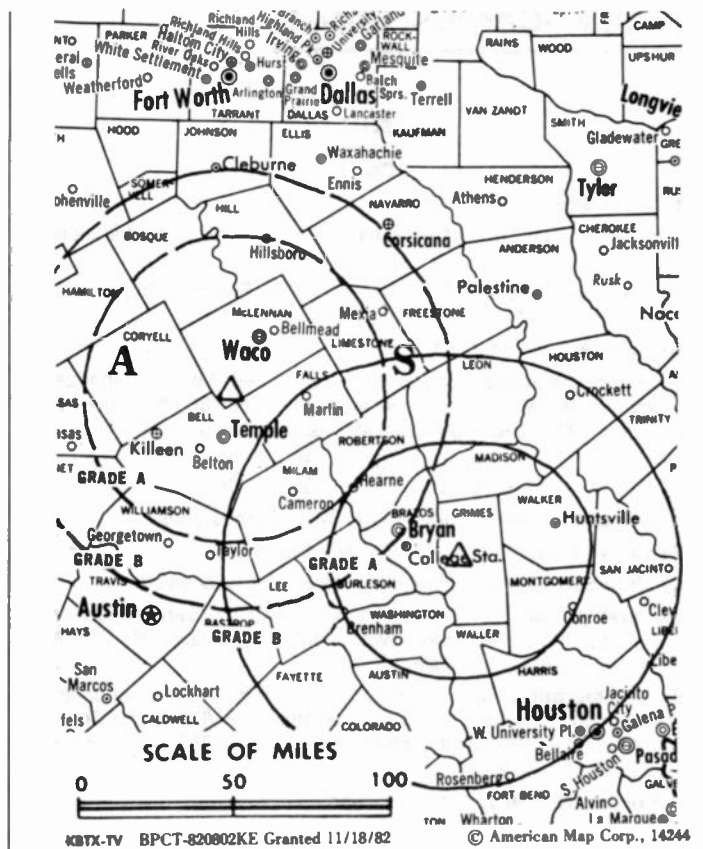
Rates: For national rate see KWTX-TV, Waco.

Highest 30 Sec. Rate (April, 1984): \$140.

NETWORK BASE HOURLY RATE: \$401.

Total Households: © MSI Consumer Market Data as of 1/1/84 TV Homes: TV% and Circulation © 1984 Arbitron County coverage based on Arbitron study.

Net Weekly Circulation	State County	Total Households	TV Households	%
50% & Over	TEXAS			
	Brazos	39,000	38,400	98
	Burleson	4,700	4,500	97
	Grimes	5,300	5,100	97



Net Weekly Circulation	State County	Total Households	TV Households	%
50% & Over	Leon	4,300	4,100	96
	Madison	3,500	3,400	97
	Walker	13,800	13,300	97
Between 25-49%	TEXAS			
	Robertson	5,900	5,800	98
	Trinity	4,100	3,900	96
	Waller	6,500	6,300	98
Between 5-24%	TEXAS			
	Houston	8,100	7,900	97
	Lee	4,400	4,300	98
	San Jacinto	5,100	4,900	96
	Washington	8,300	8,000	96
Station Totals		113,000	109,900	97
Net Weekly Circulation (1984)				74,500
Average Daily Circulation (1984)				47,400

Texas—Corpus Christi

KIII

Ch. 3

Network Service: ABC.

Licensee: South Texas Telecasting Co. Inc., 4750 S. Padre Island Dr.

Studio: Box 6669, S. Padre Island Dr. & Everhart Rd., Corpus Christi, TX 78411.

Telephone: 512-854-4733.

Technical Facilities: Channel No. 3 (60-66 MHz). Authorized power: 100-kw visual, 10-kw aural. Antenna: 860-ft. above av. terrain, 899-ft. above ground, 949-ft. above sea level.

Latitude 27° 39' 29"
Longitude 97° 36' 04"

Transmitter: Near Petronilla, 15-mi. SW of Corpus Christi.

News Services: AP, ABC, NIWS, CNN, Newsbank.

Satellite Earth Station: Harris, 6.1-meter; Harris receivers.

Ownership: Michael D. McKinnon, 66.65%; Dan McKinnon, 30.85%. M. D. McKinnon owns KBMT(TV), Beaumont, TX; has interest in KBVO-TV, Austin, TX.

Began Operation: May 4, 1964 on Ch. 3. Prior to transfer of control to Clinton D. McKinnon, station operated as KVDO-TV on Ch. 22 from June 9, 1954 until it left the air Aug. 19, 1957 and later was granted change to Ch. 3.

Represented (sales): Blair Television.

Represented (legal): Cohn & Marks.

Represented (engineering): Jules Cohen & Associates.

Personnel:

MICHAEL D. MCKINNON, president & general manager.

BILLY BROTHERTON, vice president & station manager.

JAMES GILLECE, vice president, finance.

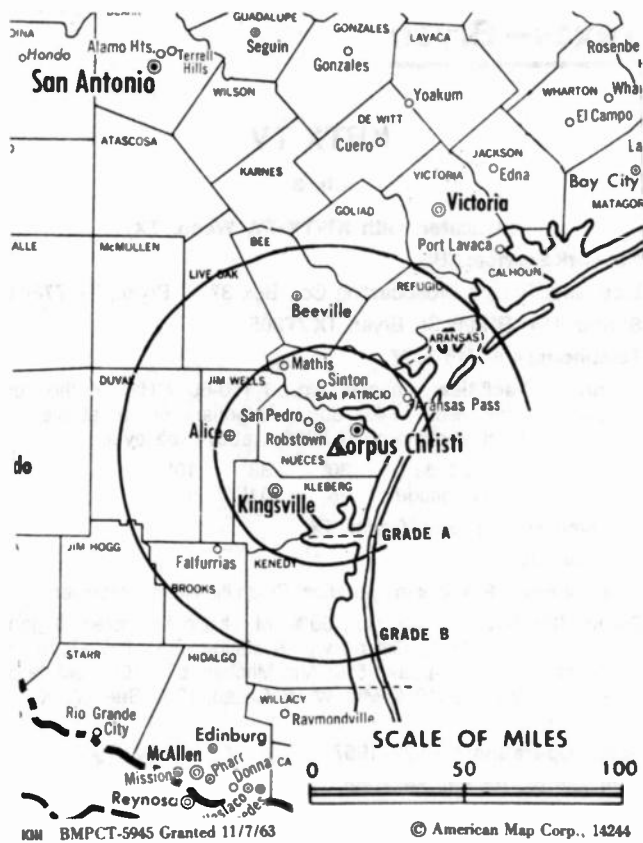
JOHN ROSS, chief engineer.

Highest 30 Sec. Rate (Feb. 17, 1984): \$650.

NETWORK BASE HOURLY RATE: \$475.

Total Households: © MSI Consumer Market Data as of 1/1/84 TV Homes: TV% and Circulation © 1984 Arbitron County coverage based on Arbitron study.

Net Weekly Circulation	State County	Total Households	TV Households	%
50% & Over	TEXAS			
	Aransas	6,100	6,000	98
	Bee	8,700	8,500	98
	Brooks	2,700	2,600	96
	Duval	4,100	4,000	98
Jim Hogg	1,900	1,800	95	



Net Weekly Circulation	State County	Total Households	TV Households	%
50% & Over	Jim Wells	12,200	11,900	98
	Kleberg	10,700	10,500	98
	Live Oak	3,700	3,600	97
	Nueces	93,800	92,600	99
	Refugio	3,300	3,300	100
	San Patricio	19,600	19,200	98
Between 25-49%	TEXAS			
	Kenedy	200	200	100
	Zapata	2,400	2,300	96
Between 5-24%	TEXAS			
Calhoun	7,100	7,000	99	
Station Totals		176,500	173,500	98
Net Weekly Circulation (1984)			157,900	
Average Daily Circulation (1984)			115,000	

Texas—Corpus Christi

KORO

Ch. 28

Network Service: Spanish International Network.

Licensee: Telecorpus Inc., 102 N. Mesquite, Corpus Christi, TX 78401.

Studio: The 600 Bldg., 102 N. Mesquite, Corpus Christi, TX 78401.

Telephone: 512-883-2823.

Technical Facilities: Channel No. 28 (554-560 MHz). Authorized power: 321-kw max. & 183-kw horizontal visual, 50-kw max. & 28.5-kw horizontal aural. Antenna: 330-ft. above av. terrain, 329-ft. above ground, 367-ft. above sea level.

Latitude 27° 47' 46"
Longitude 97° 23' 47"

Transmitter: The 600 Bldg., Corpus Christi.

Satellite Earth Station: Comtech, 10-meter.

Ownership: Jose R. De Leon Jr., pres.; Olivero Everett, v.p.; C. G. Oliveira, secy.-treas.; Tony Bonilla, Roberto Bosquez, Oscar Garcia, Ernesto Sierra, Humberto Garcia, 11.11% each.

Began Operation: April 13, 1977.

Represented (sales): SIN Television Network.

Represented (legal): McKenna, Wilkinson & Kittner.

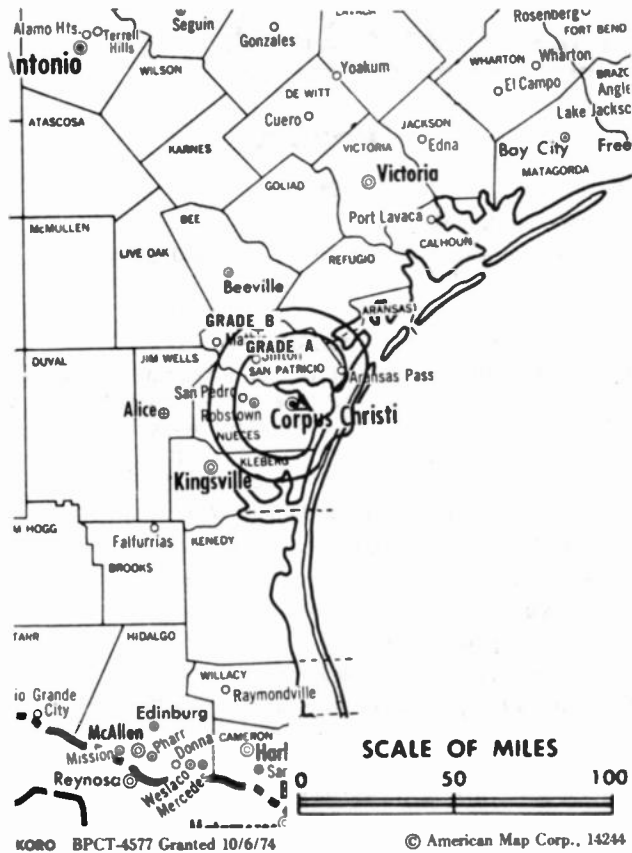
Personnel:

SERVANDO CABALLERO, general manager.
FELIPE FRANCO, chief engineer.

Highest 30 Sec. Rate (July 9, 1984): \$220.

Total Households: © MSI Consumer Market Data as of 1/1/84 TV Homes: TV% and Circulation © 1984 Arbitron County coverage based on Arbitron study.

Net Weekly Circulation	State County	Total Households	TV Households	%
TEXAS				
Between 5-24%	Duval	4,100	4,000	98
	Kleberg	10,700	10,500	98
	Nueces	93,800	92,600	99
	Refugio	3,300	3,300	100
	San Patricio	19,600	19,200	98
Station Totals		131,500	129,600	98
Net Weekly Circulation (1984)			15,100	
Average Daily Circulation (1984)			7,400	



BLACKBURN & COMPANY, INC.

**RADIO • TV • CATV • NEWSPAPER BROKERS
NEGOTIATIONS • FINANCING • APPRAISALS**

CHICAGO 333 N. Michigan Ave., 60601 (312) 346-6460
WASHINGTON, D.C. 1111 19th St., N.W., 20036 (202) 331-9270
ATLANTA 400 Colony Sq., #1004, 30361 (404) 892-4655
BEVERLY HILLS 9465 Wilshire Blvd., 90212 (213) 274-8151

Texas—Corpus Christi

KRIS-TV

Ch. 6

Network Service: NBC.

Licensee: Gulf Coast Broadcasting Co., Box 840, Corpus Christi, TX 78403.

Studio: 409 South Staples, Corpus Christi, TX 78401.

Telephone: 512-883-6511. **TWX:** 910-876-1442.

Technical Facilities: Channel No. 6 (82-88 MHz). Authorized power: 100-kw visual, 10-kw aural. Antenna: 650-ft. above av. terrain, 683-ft. above ground, 748-ft. above sea level.

Latitude 27° 46' 46"
Longitude 97° 37' 31"

Transmitter: Near Robstown, TX, 13.5-mi. W of Corpus Christi.

Satellite Earth Station: In operation; Harris receivers.

News Service: AP.

Ownership: T. Frank Smith Jr., 100%.

Began Operation: May 25, 1956.

Represented (sales): Katz Television.

Represented (legal): Nixon, Hargrave, Devans & Doyle.

Represented (engineering): Cohen & Dippell.

Personnel:

T. FRANK SMITH JR., president & general manager.
VAN JOHNSON, senior v.p., national spot sales, station network clearance.

CHARLIE BRITE, sales manager.

DOUG CALDWELL, news director.

MARVIN BORN, director of engineering.

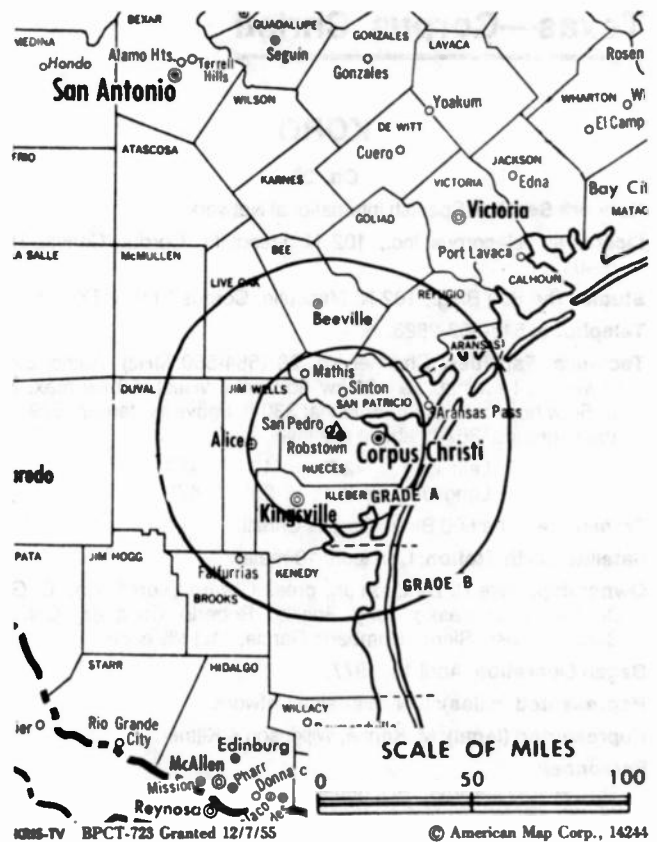
Highest One Hour Rate: \$2500.

Highest 30 Sec. Rate (June 15, 1984): \$600.

NETWORK BASE HOURLY RATE: \$425.

Total Households: © MSI Consumer Market Data as of 1/1/84 TV Homes: TV% and Circulation © 1984 Arbitron County coverage based on Arbitron study.

Net Weekly Circulation	State County	Total Households	TV Households	%
50% & Over	TEXAS			
	Aransas	6,100	6,000	98
	Bee	8,700	8,500	98
	Brooks	2,700	2,600	96
	Duval	4,100	4,000	98
	Jim Hogg	1,900	1,800	95
	Jim Wells	12,200	11,900	98
	Kenedy	200	200	100
Kleberg	10,700	10,500	98	



Net Weekly Circulation	State County	Total Households	TV Households	%
50% & Over	Live Oak	3,700	3,600	97
	Nueces	93,800	92,600	99
	Refugio	3,300	3,300	100
	San Patricio	19,600	19,200	98
TEXAS				
Between 25-49%	Zapata	2,400	2,300	96
TEXAS				
Between 5-24%	Calhoun	7,100	7,000	99
	Goliad	1,900	1,800	95
	Gonzales	6,100	6,000	98
	Lavaca	7,500	7,200	96
	Starr	8,000	7,700	96
Station Totals		200,000	196,200	98
Net Weekly Circulation (1984)				150,600
Average Daily Circulation (1984)				90,300

Texas—Corpus Christi

KZTV

Ch. 10

(Operates satellite KVTM, Laredo, TX)

Network Service: CBS.

Licensee: K-SIX Television Inc., Wilson Bldg., 601 Leopard, Corpus Christi, TX 78401.

Studio: Wilson Bldg., 601 Leopard St., Corpus Christi, TX 78401.

Telephone: 512-884-1616.

Technical Facilities: Channel No. 10 (192-198 MHz). Authorized power: 316-kw visual, 47.9-kw aural. Antenna: 940-ft. above av. terrain, 982-ft. above ground, 1049-ft. above sea level.

Latitude 27° 46' 50"
Longitude 97° 38' 03"

Transmitter: State Hwy. 44, 1.7-mi. E of Robstown, TX.

AM Affiliate: KSIX, 1-kw, (0.25-kw night), 1230 kHz (CBS).

FM Affiliate: KEXX-FM, 100-kw, 93.9 MHz (No. 230), 840-ft.

News Service: AP.

Ownership: Corpus Christi Bcstg. Co. Inc. (KSIX), 54.266%; Vann M. Kennedy, pres., 29%; Charles R. Manning, v.p., 0.66%; Cecil E. Burney, secy., 1.2%; Lillian R. Mahoney, treas.; remainder of stock held by 32 others, none with more than 3%. Kennedy owns 51% of KSIX. K-SIX TV also owns KVTM, Laredo, TX.

Began Operation: Sept. 30, 1956.

Represented (sales): Seltel Inc.

Personnel:

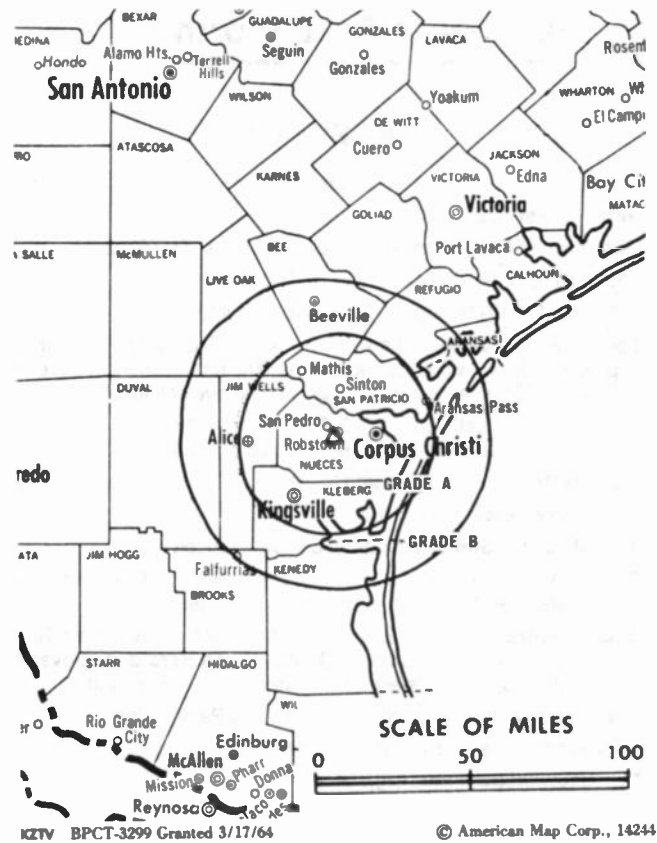
VANN M. KENNEDY, president & general manager.
GENE LOOPER, program manager.
JIM BIXLER, commercial manager.
DALE TAYLOR, director of engineering.

Highest 30 Sec. Rate: \$195.

NETWORK BASE HOURLY RATE: \$450.

Total Households: © MSI Consumer Market Data as of 1/1/84 TV Homes: TV% and Circulation © 1984 Arbitron County coverage based on Arbitron study.

Net Weekly Circulation	State County	Total Households	TV Households	%
50% & Over	TEXAS			
	Aransas	6,100	6,000	98
	Bee	8,700	8,500	98
	Brooks	2,700	2,600	96
	Duval	4,100	4,000	98
	Jim Hogg	1,900	1,800	95
	Jim Wells	12,200	11,900	98



Net Weekly Circulation	State County	Total Households	TV Households	%
50% & Over	Kenedy	200	200	100
	Kleberg	10,700	10,500	98
	Live Oak	3,700	3,600	97
	Nueces	93,800	92,600	99
	Refugio	3,300	3,300	100
	San Patricio	19,600	19,200	98
Between 5-24%	TEXAS			
	Calhoun	7,100	7,000	99
	Goliad	1,900	1,800	95
	Karnes	4,800	4,700	98
	Uvalde	7,600	7,400	97
	Victoria	26,000	25,500	98
Zapata	2,400	2,300	96	
Station Totals		216,800	212,900	98
Net Weekly Circulation (1984)			153,300	
Average Daily Circulation (1984)			95,100	

Texas—Dallas-Fort Worth

KDFW-TV

Ch. 4

Network Service: CBS.

Licensee: KDFW-TV Inc., 400 N. Griffin, Dallas, TX 75202.

Studio: 400 N. Griffin St., Dallas, TX 75202.

Telephone: 214-744-4000. **TWX:** 910-861-4191.

Technical Facilities: Channel No. 4 (66-72 MHz). Authorized power: 100-kw visual, 20-kw aural. Antenna: 1685-ft. above av. terrain, 1521-ft. above ground, 2349-ft. above sea level.

Latitude 32° 35' 17"
Longitude 96° 58' 34"

Transmitter: 1-mi. W of Cedar Hill, TX.

News Services: AP, UPI, CBS.

Satellite Earth Station: In operation; Gould receivers.

Ownership: Times Mirror Co., Los Angeles, 100%. For other interests, see Group Ownership of TV Stations.

Began Operation: Dec. 3, 1949. Sale to present owner by Times Herald Printing Co. along with **Dallas-Times Herald**, approved by FCC May 15, 1970 (**Television Digest**, Vol. 9:38; 10:20).

Represented (sales): Harrington, Righter & Parsons Inc.

Represented (legal): Wilmer, Cutler & Pickering.

Represented (engineering): Lohnes & Culver.

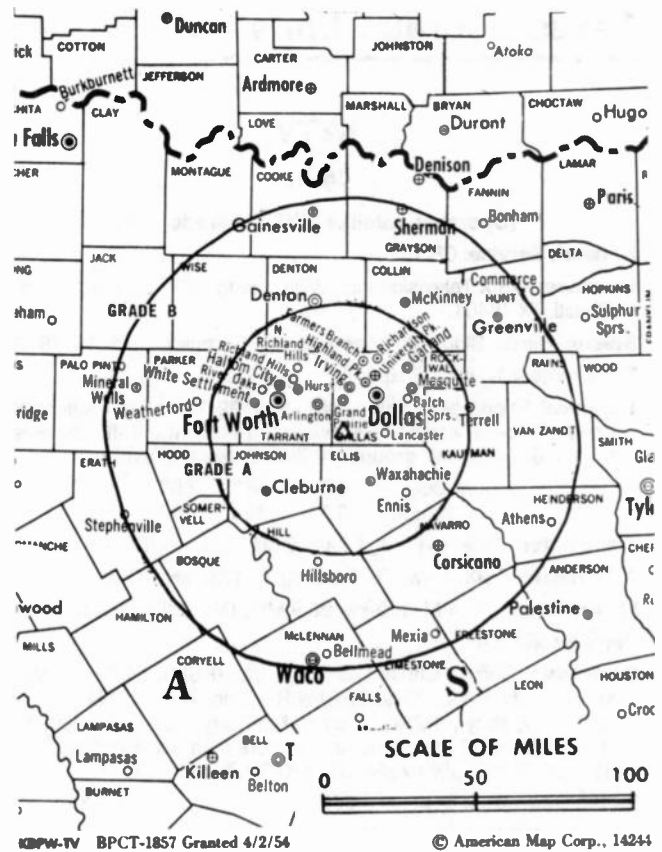
Personnel:

- JOHN J. McCRORY, president.
- I. W. (BILL) BAKER, vice president & general manager.
- BILL WILSON, administrative asst. & news director.
- DIRAN DIMIRJIAN, general sales manager.
- JOHN MARTIN, program director.
- WARREN FARRAR, chief engineer.

Rates: On request.

Total Households: © MSI Consumer Market Data as of 1/1/84 TV Homes: TV% and Circulation © 1984 Arbitron County coverage based on Arbitron study.

Net Weekly Circulation	State County	Total Households	TV Households	%
TEXAS				
50% & Over	Anderson	14,000	13,700	98
	Bosque	5,900	5,800	98
	Brown	13,700	13,400	98
	Collin	56,500	55,800	99
	Cooke	11,000	10,900	99
	Dallas	634,500	629,500	99
	Delta	1,900	1,900	100
	Denton	58,100	57,500	99
	Eastland	8,100	7,900	98
	Ellis	21,900	21,600	99
	Erath	9,800	9,700	99
	Fannin	9,900	9,700	98
	Freestone	6,100	5,900	98
	Grayson	36,200	35,700	99
	Hamilton	3,800	3,700	97
	Henderson	18,900	18,500	98
	Hill	10,100	9,900	98
	Hood	8,600	8,500	99
	Hopkins	10,200	10,000	98
	Hunt	21,900	21,600	98
	Johnson	26,600	26,300	99
	Kaufman	14,400	14,200	98
	Lamar	16,900	16,300	96
	Limestone	7,700	7,500	97
	Mc Lennan	66,500	65,800	99
	Navarro	14,400	14,100	98
	Palo Pinto	8,900	8,700	98
	Parker	17,800	17,600	99
	Rains	2,300	2,300	100
	Rockwall	6,100	6,000	98



KDFW-TV BPCT-1857 Granted 4/2/54

© American Map Corp., 14244

Net Weekly Circulation	State County	Total Households	TV Households	%
50% & Over	Smith	51,600	50,900	99
	Somervell	1,900	1,900	100
	Tarrant	342,900	340,100	99
	Van Zandt	13,200	12,900	98
	Wise	10,600	10,500	99
	Wood	10,300	10,100	98

OKLAHOMA				
Between 25-49%	Bryan	12,400	12,100	98
	Choctaw	6,500	6,300	97
	Love	3,200	3,100	97
	Marshall	4,900	4,800	98

TEXAS				
	Camp	3,800	3,700	97
	Cherokee	14,600	14,300	98
	Comanche	5,000	4,900	98
	Franklin	3,000	2,900	97
	Gregg	40,400	39,900	99
	Jack	3,000	3,000	100
	Lampasas	4,800	4,700	98
	Mills	1,900	1,900	97
	Montague	7,200	7,100	99
	Morris	5,600	5,500	98
	Red River	6,400	6,200	97
	San Saba	2,500	2,400	96
	Young	8,300	8,200	99

OKLAHOMA				
Between 5-24%	Mc Curtain	13,300	13,000	97

TEXAS				
	Coryell	16,100	15,900	99
	Falls	7,200	7,100	98
	Houston	8,100	7,900	97
	Leon	4,300	4,100	96
	Stephens	4,400	4,300	98
	Titus	8,400	8,200	98
	Upshur	11,500	11,300	98

Station Totals	1,780,000	1,759,200	98
Net Weekly Circulation (1984)		1,421,100	
Average Daily Circulation (1984)		887,300	

Texas—Dallas

KRLD-TV

(formerly KNBN-TV)

Ch. 33

Network Service: None, independent.

Licensee: Metromedia Inc., 3333 Harry Hines Blvd., Dallas, TX 75201.

Studio: 3333 Harry Hines Blvd., Dallas 75201.

Telephone: 214-760-8833.

Technical Facilities: Channel No. 33 (584-590 MHz). Authorized power: 5000-kw max. visual, 500-kw max. aural. Antenna: 1696-ft. above av. terrain, 1501-ft. above ground, 2321-ft. above sea level.

Latitude 32° 35' 22"
Longitude 96° 58' 10"

Transmitter: Belt Line Rd., 0.81-mi. W of Cedar Hill Rd., Cedar Hill.

News Services: CNN.

Satellite Earth Stations: In operation; Scientific-Atlanta receivers.

Ownership: Metromedia Inc. For officers and other interests, see Group Ownership of TV Stations.

Began Operation: Sept. 29, 1980. Sale to present owner by Sheldon K. Turner and Nolanda Turner Hill approved by FCC Nov. 8, 1983.

Represented (sales): Katz Independent TV Sales.

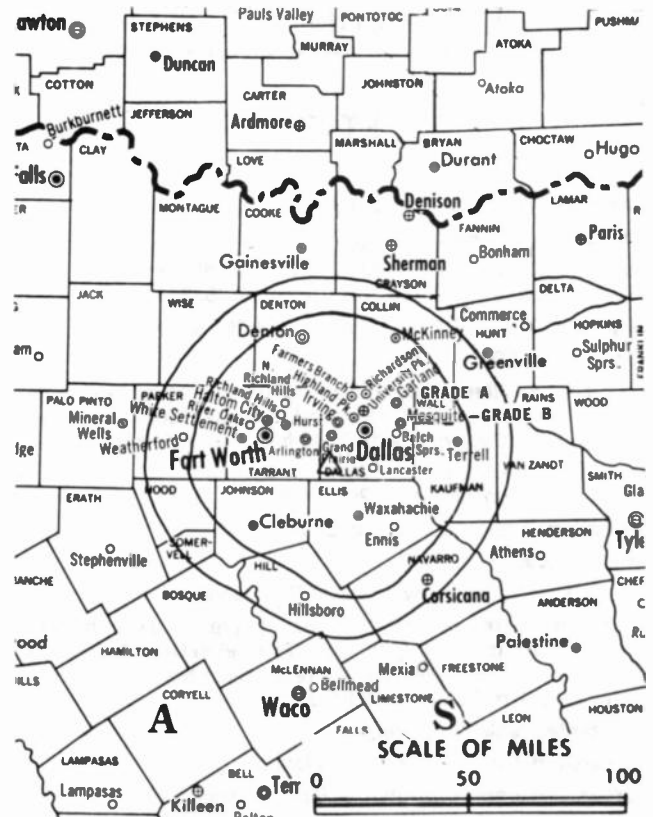
Personnel:

- RAYMOND J. SCHONBAK, vice president & general manager.
- KATY ELLIOTT-ATTEBERY, vice president & general sales manager.
- WILLIAM CASTLEMAN, program director.
- SHERI GERMAIN-STAMBAUGH, business manager.
- CHARLIE SMITH, chief engineer.
- SAL SARDO, advertising & promotion manager.
- TONY deHARO, news director.

Rates: On request.

Total Households: © MSI Consumer Market Data as of 1/1/84 TV Homes: TV% and Circulation © 1984 Arbitron County coverage based on Arbitron study.

Net Weekly Circulation	State County	Total Households	TV Households	%
Between 5-24%	TEXAS			
	Hood	8,600	8,500	99
	Johnson	26,600	26,300	99
	Rockwall	6,100	6,000	98
Station Totals		41,300	40,800	98
Net Weekly Circulation (1984)			40,700	
Average Daily Circulation (1984)			15,300	



KRLD-TV BPCT—840330KE Granted 4/25/84

© American Map Corp., No. 14244

Media Brokerage Specialist
CATV, TV and Radio

THE
TED HEPBURN
COMPANY

Ted Hepburn, President Todd Hepburn, Vice-President
P.O. Box 42401, Cincinnati, Ohio 45242 (513) 791-8730

Texas—Fort Worth-Dallas

KTVT

Ch. 11

Network Service: None, independent.

Licensee: Gaylord Broadcasting Co.

Studios: 4801 W. Freeway, Box 2495, Ft. Worth 76113; 10111 N. Central Expressway, Box 31119, Dallas, TX 75231.

Telephones: 817-738-1951, Ft. Worth; 214-363-9321, Dallas.

TWX: 910-893-5051.

Technical Facilities: Channel No. 11 (198-204 MHz). Authorized power: 316-kw visual, 31.6-kw aural. Antenna: 1669-ft. above av. terrain, 1553-ft. above ground, 2349-ft. above sea level.

Latitude 32° 34' 43"
Longitude 96° 57' 12"

Transmitter: Approx. 0.7-mi. S of Cedar Hill, TX.

News Service: AP.

Ownership: See Group Ownership of TV Stations.

Began Operation: Sept. 11, 1955. Sale to present owner by NAFI Telecasting approved Aug. 1, 1962 (*Television Digest*, Vol. 2:11, 32). Sale to NAFI Telecasting by Texas State Network approved July 27, 1960 by FCC (Vol. 16:21, 31).

Represented (sales): TeleRep Inc.

Represented (legal): Pierson, Ball & Dowd.

Represented (engineering): A. D. Ring & Associates.

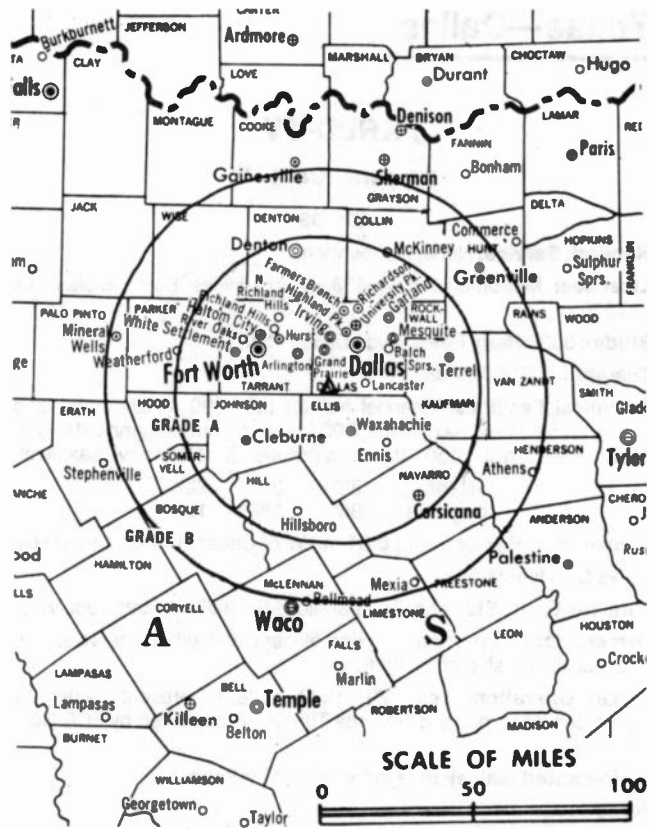
Personnel:

- CHARLES L. EDWARDS, vice president & general manager.
- OCELLA ALLISON, assistant general manager.
- CLEM CANDELARIA, program manager.
- HARRY DELANEY, general sales manager.
- WALT BAXLEY, chief engineer.

Rates: On request.

Total Households: © MSI Consumer Market Data as of 1/1/84 TV Homes: TV% and Circulation © 1984 Arbitron County coverage based on Arbitron study.

Net Weekly Circulation	State County	Total Households	TV Households	%
50% & Over	OKLAHOMA			
	Choctaw	6,500	6,300	97
	Comanche	36,500	36,200	99
	TEXAS			
	Anderson	14,000	13,700	98
	Bell	57,700	57,100	99
	Bosque	5,900	5,800	98
	Brown	13,700	13,400	98
	Camp	3,800	3,700	97
	Collin	56,500	55,800	99
	Collingsworth	1,800	1,700	94
	Cooke	11,000	10,900	99
	Dallas	634,500	629,500	99
	Delta	1,900	1,900	100
	Denton	58,100	57,500	99
	Ellis	21,900	21,600	99
	Erath	9,800	9,700	99
	Fannin	9,900	9,700	98
	Freestone	6,100	5,900	98
	Grayson	36,200	35,700	99
	Henderson	18,900	18,500	98
	Hill	10,100	9,900	98
	Hood	8,600	8,500	99
	Hopkins	10,200	10,000	98
	Hunt	21,900	21,600	98
	Johnson	26,600	26,300	99
	Kaufman	14,400	14,200	98
	Lamar	16,900	16,300	96
	Limestone	7,700	7,500	97
	Mc Lennan	66,500	65,800	99
	Montague	7,200	7,100	99
	Navarro	14,400	14,100	98
	Palo Pinto	8,900	8,700	98
	Parker	17,800	17,600	99
	Rains	2,300	2,300	100



KTVT BPCT-3268 Granted 3/26/64

© American Map Corp., 14244

Net Weekly Circulation	State County	Total Households	TV Households	%
50% & Over	Rockwall	6,100	6,000	98
	Scurry	7,000	6,900	99
	Shackelford	1,600	1,600	100
	Somervell	1,900	1,900	100
	Tarrant	342,900	340,100	99
	Tom Green	33,600	33,200	99
	Van Zandt	13,200	12,900	98
	Wise	10,600	10,500	99

Net Weekly Circulation	State County	Total Households	TV Households	%
Between 25-49%	ARKANSAS			
	Hempstead	8,900	8,700	98
	Miller	14,100	13,900	99
	Ouachita	11,400	11,100	98
	Sebastian	38,300	37,900	99
Union	18,500	18,200	98	

Net Weekly Circulation	State County	Total Households	TV Households	%
LOUISIANA	Bossier	29,400	29,000	99
	Caddo	96,200	95,100	99

Net Weekly Circulation	State County	Total Households	TV Households	%
OKLAHOMA	Bryan	12,400	12,100	98
	Carter	17,300	17,100	99
	Garfield	25,700	25,500	99
	Jackson	10,700	10,600	99
	Love	3,200	3,100	97
	Mc Curtain	13,300	13,000	97
	Marshall	4,900	4,800	98
	Murray	5,000	5,000	100
	Tulsa	198,300	196,800	99
	Washington	20,200	20,100	100

Net Weekly Circulation	State County	Total Households	TV Households	%
TEXAS	Andrews	4,900	4,800	98
	Bowie	29,100	28,700	99
	Cherokee	14,600	14,300	98
	Childress	2,800	2,800	98
	Coleman	4,300	4,200	98
	Comanche	5,000	4,900	98

(Continued on page 954)

Station Totals	3,044,100	3,008,700	98
Net Weekly Circulation (1984)		1,451,300	
Average Daily Circulation (1984)		612,300	

Texas—Fort Worth-Dallas

KTXA

Ch. 21

Network Service: None, independent.

Licensee: Channel 21 Inc.

Studio: 1712 E. Randol Mill Rd., Arlington, TX 76011.

Telephone: 817-265-2100. **TWX:** 910-890-5151.

Technical Facilities: Channel No. 21 (512-518 MHz). Authorized power: 5000-kw max. & 1740 horizontal visual, 500-kw max. & 174-kw horizontal aural. Antenna: 1690-ft. above av. terrain, 1529-ft. above ground, 2349-ft. above sea level.

Latitude 32° 35' 22"
Longitude 96° 58' 10"

Transmitter: Belt Line Rd., 0.81-mi. W of Cedar Hill Rd., Cedar Hill.

News Service: AP.

Satellite Earth Station: Harris, 6.1-meter; Harris receivers.

Ownership: Sidney L. Shlenker, pres., 16.5%; J. Livingston Kosberg, v.p., 16.5%; Robert A. Caplan, v.p.-secy.-treas., 5%; Bertha Alyce Segall, Allen J. Becker & Barry M. Lewis, 16.5% each; Loyd Hacker, 10%; Clarence Mayer, Trustee, 2.5%. Principals have interest in KTXH(TV), Ch. 20, Houston, TX; WBFS-TV, Miami, FL. **Note:** Sale to Gulf Broadcast Group pending (*Television Digest*, Vol. 24:23).

Began Operation: Jan. 4, 1981.

Represented (sales): Seltel Inc.

Represented (legal): Verner, Lipfert, Bernhard & McPherson.

Represented (engineering): Cohen & Dippell.

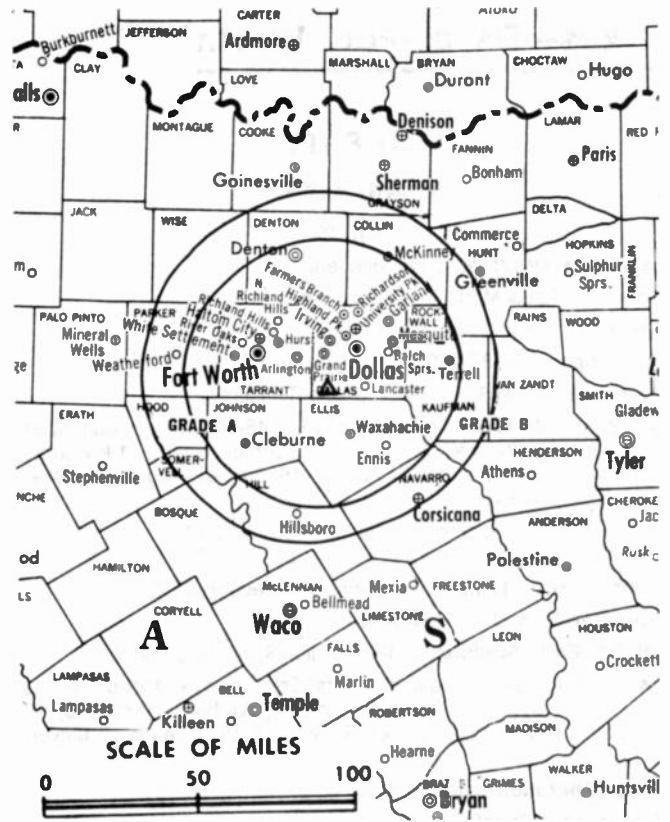
Personnel:

- MILTON GRANT, president & general manager.
- EARL L. JONES JR., vice president & director of sales.
- PAT STIPHOUT, promotion manager.
- CAROL C. HEALEY, station manager.
- JOHN GARDNER, general sales manager.
- DIRK M. BRINKERHOFF, local sales manager.
- MICHAEL RIX, national sales manager.
- EDMUND B. REID, director of engineering.
- BOB W. CRAWFORD, chief engineer.
- CAROL L. CALLAHAN, business manager.
- PAT O'CONNOR, traffic manager.
- GLENN DYER, operations manager.

Highest 30 Sec. Rate: \$3000.

Total Households: © MSI Consumer Market Data as of 1/1/84 TV Homes: TV% and Circulation © 1984 Arbitron County coverage based on Arbitron study.

Net Weekly Circulation	State County	Total Households	TV Households	%
50% & Over	TEXAS			
	Collin	56,500	55,800	99
	Hood	8,600	8,500	99
	Johnson	26,600	26,300	99
	Parker	17,800	17,600	99
	Rains	2,300	2,300	100
	Tarrant	342,900	340,100	99
Between 25-49%	TEXAS			
	Dallas	634,500	629,500	99
	Denton	58,100	57,500	99
	Ellis	21,900	21,600	99
	Hill	10,100	9,900	98
	Kaufman	14,400	14,200	98
	Wise	10,600	10,500	99
Between 5-24%	OKLAHOMA			
	Marshall	4,900	4,800	98
TEXAS	Cooke	11,000	10,900	99
	Erath	9,800	9,700	99
	Fannin	9,900	9,700	98




KTXA BPCT-4962 Granted 3/31/80

© American Map Corp 14244

Net Weekly Circulation	State County	Total Households	TV Households	%
Between 5-24%	Grayson	36,200	35,700	99
	Hamilton	3,800	3,700	97
	Henderson	18,900	18,500	98
	Hunt	21,900	21,600	98
	Navarro	14,400	14,100	98
	Palo Pinto	8,900	8,700	98
	Rockwall	6,100	6,000	98
	Somervell	1,900	1,900	100
	Van Zandt	13,200	12,900	98
	Station Totals		1,365,200	1,352,000
Net Weekly Circulation (1984)			608,400	
Average Daily Circulation (1984)			241,100	

BLACKBURN & COMPANY, INC.



**RADIO • TV • CATV • NEWSPAPER BROKERS
NEGOTIATIONS • FINANCING • APPRAISALS**

CHICAGO	333 N. Michigan Ave., 60601	(312) 346-6460
WASHINGTON, D.C.	1111 19th St., N.W., 20036	(202) 331-9270
ATLANTA	400 Colony Sq., #1004, 30361	(404) 892-4655
BEVERLY HILLS	9465 Wilshire Blvd., 90212	(213) 274-8151

Texas—Dallas-Fort Worth

KDFI-TV

(formerly KTWS-TV)

Ch. 27

Network Service: None, independent.

Licensee: Dallas Media Investors Corp.

Studio: 433 Regal Row, Dallas.

Telephone: 214-637-2727.

Mailing Address: Box 470427, Dallas, TX 75247.

Technical Facilities: Channel No. 27 (548-554 MHz). Authorized power: 5000-kw max. & 1490-kw horizontal visual, 251-kw aural. Antenna: 1690-ft. above av. terrain, 1529-ft. above ground, 2349-ft. above sea level.

Latitude 32° 35' 22"
Longitude 96° 58' 10"

Transmitter: Belt Line Rd., 0.81-mi. W of Cedar Hill Rd.

News Services: UPI & Southwest Newswire.

Satellite Earth Stations: United Satellite Systems; 5-meter.

Ownership: Dallas Media Investors Corp. John A. McKay, pres., 23.1%; Frances A. Green, secy.-treas.; Warburg, Pincus Capitol Partners Ltd., 70.2%; James R. Grant, 5.7%; Brenda K. Meyer, 1.1%.

Began Operation: Jan. 26, 1981.

Represented (legal): Dow, Lohnes & Albertson.

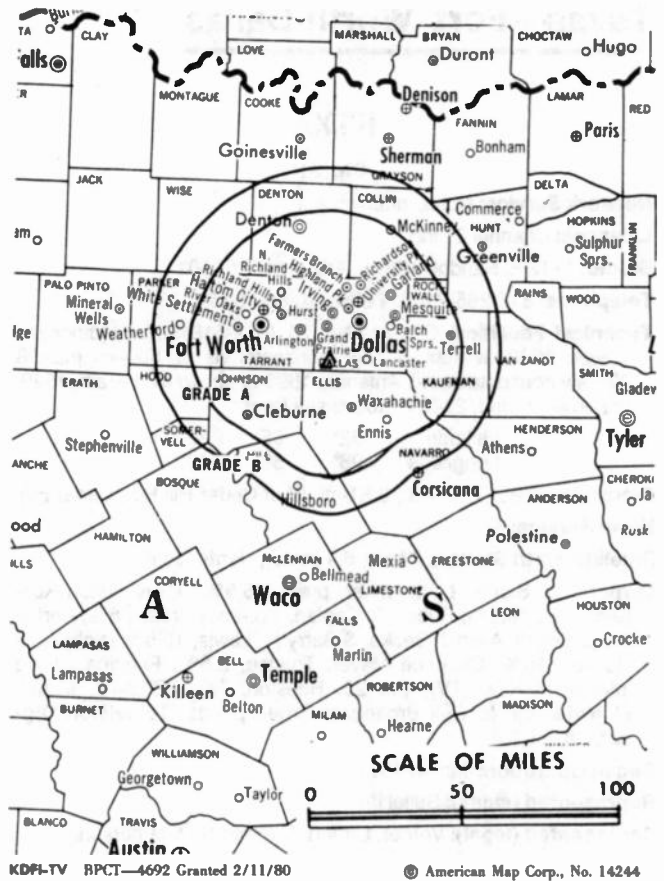
Personnel:

JOHN A. MCKAY, president & chief executive officer.
PHIL PALMER, director of broadcast operations.

Highest 30 Sec. Rate: On request.

Total Households: © MSI Consumer Market Data as of 1/1/84 TV Homes: TV% and Circulation © 1984 Arbitron County coverage based on Arbitron study.

Net Weekly Circulation	State County	Total Households	TV Households	%
TEXAS				
Between 5-24%	Collin	56,500	55,800	99
	Dallas	634,500	629,500	99
	Denton	58,100	57,500	99
	Ellis	21,900	21,600	99
	Hood	8,600	8,500	99
	Johnson	26,600	26,300	99
	Kaufman	14,400	14,200	98
	Parker	17,800	17,600	99
	Somervell	1,900	1,900	100
	Tarrant	342,900	340,100	99
	Wise	10,600	10,500	99
Station Totals		1,193,800	1,183,500	99
Net Weekly Circulation (1984)			100,800	
Average Daily Circulation (1984)			32,100	



EXPERIENCE SHOWS!

Television Digest publications have been covering the television, cable and related fields since 1945.

For the most comprehensive coverage of the industry, call or write:



Television Digest, Inc.
1836 Jefferson Place, N.W.
Washington, D.C. 20036
202-872-9200

Texas—Fort Worth-Dallas

KXAS-TV

Ch. 5

Network Service: NBC.

Licensee: North Texas Broadcasting Corp., 3900 Barnett St., Fort Worth.

Studio: 3900 Barnett St., Fort Worth.

Mailing Address: Box 1780, Fort Worth, TX 76101.

Telephone: 817-429-1550. **TWX:** 910-893-5070.

Technical Facilities: Channel No. 5 (76-82 MHz). Authorized power: 100-kw visual, 20-kw aural, 1685-ft. above av. terrain, 1521-ft. above ground, 2349-ft. above sea level.

Latitude 32° 35' 17"
Longitude 96° 58' 34"

Transmitter: Mansfield & Beltline Rds., Cedar Hill, Dallas County.

News Services: AP, UPI.

Satellite Earth Station: Microdyne; 7-meter; Microdyne receivers.

Ownership: Wholly-owned subsidiary of LIN Broadcasting. For officers & other interests, see Group Ownership of TV Stations.

Began Operation: Sept. 29, 1948. Sale to present owner by Carter Publications Inc. (**Fort Worth Star-Telegram**) approved by FCC May 13, 1974 (**Television Digest**, Vol. 13:2; 14:19).

Represented (sales): Blair Television.

Represented (legal): Koteen & Naftalin.

Personnel:

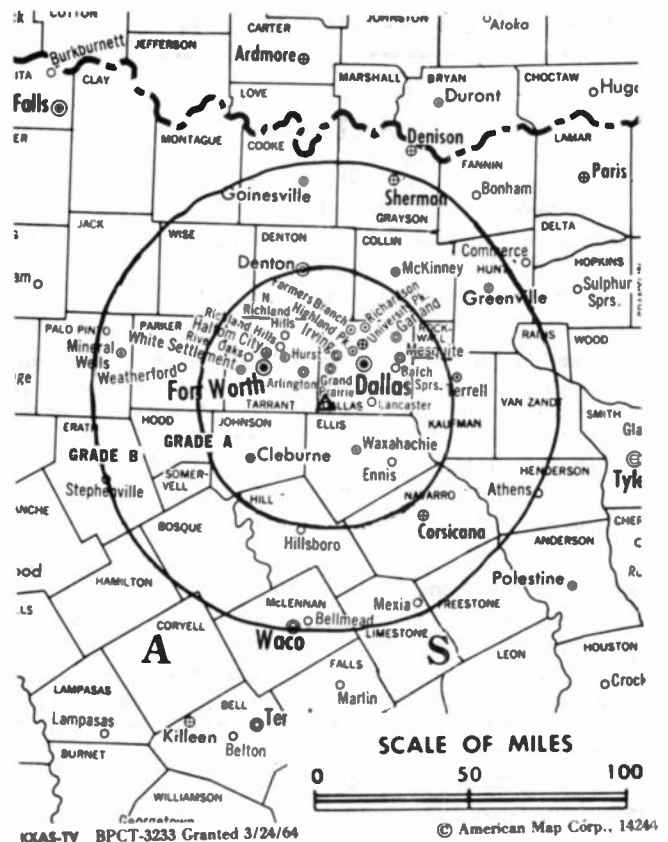
- FRANK O'NEIL, president & general manager.
- RUSS THORNTON, director, administration & development.
- PATTY PARKER, general sales manager.
- KATHY WOOD, national sales manager.
- ANGELO MUNOZ, business manager.
- DAVID FANNING, director of advertising & promotion.
- TOM BEDFORD, engineering director.
- DOUN ADAMS, news director.
- CHUCK BAKER, director of community affairs.
- BILL KELLEY, operations director.

Highest 30 Sec. Rate: \$2400.

NETWORK BASE HOURLY RATE: \$2142.

Total Households: © MSI Consumer Market Data as of 1/1/84 TV Homes: TV% and Circulation © 1984 Arbitron County coverage based on Arbitron study.

Net Weekly Circulation	State County	Total Households	TV Households	%
50% & Over	OKLAHOMA			
	Bryan	12,400	12,100	98
	Choctaw	6,500	6,300	97
	Marshall	4,900	4,800	98
	TEXAS			
	Anderson	14,000	13,700	98
	Bosque	5,900	5,800	98
	Collin	56,500	55,800	99
	Comanche	5,000	4,900	98
	Cooke	11,000	10,900	99
Dallas	634,500	629,500	99	
Delta	1,900	1,900	100	
Denton	58,100	57,500	99	
Ellis	21,900	21,600	99	
Erath	9,800	9,700	99	
Fannin	9,900	9,700	98	
Freestone	6,100	5,900	98	
Grayson	36,200	35,700	99	
Hamilton	3,800	3,700	97	
Henderson	18,900	18,500	98	
Hill	10,100	9,900	98	
Hood	8,600	8,500	99	
Hopkins	10,200	10,000	98	
Hunt	21,900	21,600	98	
Johnson	26,600	26,300	99	
Kaufman	14,400	14,200	98	



Net Weekly Circulation	State County	Total Households	TV Households	%
50% & Over	Lamar	16,900	16,300	96
	Limestone	7,700	7,500	97
	Navarro	14,400	14,100	98
	Palo Pinto	8,900	8,700	98
	Parker	17,800	17,600	99
	Rains	2,300	2,300	100
	Rockwall	6,100	6,000	98
	Smith	51,600	50,900	99
	Somervell	1,900	1,900	100
	Tarrant	342,900	340,100	99
	Van Zandt	13,200	12,900	98
	Wise	10,600	10,500	99
	Wood	10,300	10,100	98
Between 25-49%	OKLAHOMA			
	Love	3,200	3,100	97
	TEXAS			
	Cherokee	14,600	14,300	98
	Eastland	8,100	7,900	98
	Franklin	3,000	2,900	97
	Gregg	40,400	39,900	99
Jack	3,000	3,000	100	
Montague	7,200	7,100	99	
Red River	6,400	6,200	97	
Stephens	4,400	4,300	98	
Young	8,300	8,200	99	
Between 5-24%	OKLAHOMA			
	Pushmataha	5,000	4,800	97
	TEXAS			
	Brown	13,700	13,400	98
	Camp	3,800	3,700	97
	Houston	8,100	7,900	97
	Lampasas	4,800	4,700	98
	Leon	4,300	4,100	96
	Mc Lennan	66,500	65,800	99
	San Saba	2,500	2,400	96
Upshur	11,500	11,300	98	
Station Totals		1,732,500	1,712,400	98
Net Weekly Circulation (1984)			1,346,300	
Average Daily Circulation (1984)			794,100	

Texas—Dallas-Fort Worth

KXTX-TV

Ch. 39

Network Service: None, independent.

Licensee: CBN Continental Broadcasting Network Inc., Box 19307, Dallas, TX 75219.

Studio: 3900 Harry Hines Blvd., Dallas, TX 75219.

Telephone: 214-521-3900.

Technical Facilities: Channel No. 39 (620-626 MHz). Authorized power: 4508-kw max. & 2480-kw horizontal visual, 450.8-kw max. & 248-kw horizontal aural. Antenna: 1679-ft. above av. terrain, 1520-ft. above ground, 2334-ft. above sea level.

Latitude 32° 35' 07"
Longitude 96° 58' 06"

Transmitter: 1200 W. Beltline Rd.

News Service: UPI.

Satellite Earth Stations: Scientific-Atlanta; 10-meter.

Ownership: CBN Continental Bcstg. Network Inc. For other interests, see Group Ownership of TV Stations.

Began Operation: Feb. 5, 1968 as KDTV. Donation to present owner by Doubleday Bcstg. Co. approved by FCC Nov. 9, 1973. Following transfer Christian Bcstg. switched to Ch. 39 from Ch. 33 which went dark.

Represented (sales): Independent TV Sales.

Represented (legal): Fisher, Wayland, Cooper & Leader.

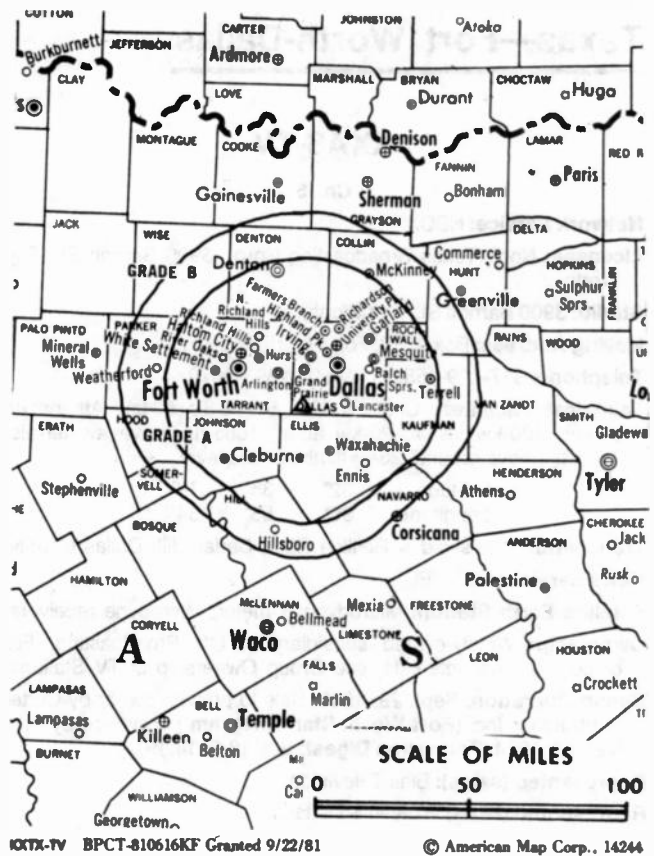
Personnel:

M. G. ROBERTSON, president.
ROGER BAERWOLF, vice president & general manager.
DARLENE PARDUE, operations manager.
DICK BOVE, general sales manager.
HAROLD NASH, chief engineer.
MICKY GRANT, production manager.

Highest 30 Sec. Rate: \$300.

Total Households: © MSI Consumer Market Data as of 1/1/84 TV Homes: TV% and Circulation © 1984 Arbitron County coverage based on Arbitron study.

Net Weekly Circulation	State County	Total Households	TV Households	%
50% & Over	TEXAS			
	Childress	2,800	2,800	98
	Denton	58,100	57,500	99
	Hood	8,600	8,500	99
	Palo Pinto	8,900	8,700	98
	Wise	10,600	10,500	99
Between 25-49%	LOUISIANA			
	Bossier	29,400	29,000	99
	Caddo	96,200	95,100	99
	OKLAHOMA			
	Bryan	12,400	12,100	98
	Carter	17,300	17,100	99
	Comanche	36,500	36,200	99
	Garfield	25,700	25,500	99
	Jackson	10,700	10,600	99
	Kiowa	5,400	5,300	98
	Love	3,200	3,100	97
	TEXAS			
	Anderson	14,000	13,700	98
Camp	3,800	3,700	97	
Collin	56,500	55,800	99	
Collingsworth	1,800	1,700	94	
Cooke	11,000	10,900	99	
Dallas	634,500	629,500	99	
Delta	1,900	1,900	100	
Ellis	21,900	21,600	99	
Erath	9,800	9,700	99	
Fannin	9,900	9,700	98	
Grayson	36,200	35,700	99	
Hall	2,200	2,100	95	
Hill	10,100	9,900	98	
Hopkins	10,200	10,000	98	
Hunt	21,900	21,600	98	



KXTX-TV BPCT-810616KF Granted 9/22/81

© American Map Corp., 14244

Net Weekly Circulation	State County	Total Households	TV Households	%
Between 25-49%	Jack	3,000	3,000	100
	Johnson	26,600	26,300	99
	Kaufman	14,400	14,200	98
	Nacogdoches	18,300	17,800	97
	Navarro	14,400	14,100	98
	Parker	17,800	17,600	99
	Rains	2,300	2,300	100
	Smith	51,600	50,900	99
	Stephens	4,400	4,300	98
	Tarrant	342,900	340,100	99
	Titus	8,400	8,200	98
	Young	8,300	8,200	99
	Between 5-24%	ARKANSAS		
Arkansas		9,100	9,000	99
Cross		6,800	6,700	99
Garland		30,500	30,000	98
Hempstead		8,900	8,700	98
Jefferson		31,600	31,000	98
Lee		4,700	4,500	96
Monroe		4,900	4,700	96
Ouachita		11,400	11,100	98
Pulaski		132,800	131,400	99
St Francis		10,000	9,700	97
KANSAS				
Crawford		15,800	15,600	99
OKLAHOMA				
Canadian	22,500	22,300	99	
Cleveland	53,900	53,300	99	
Garvin	11,400	11,300	99	
Greer	3,000	2,900	97	
Johnston	4,100	4,000	98	
Marshall	4,900	4,800	98	
Murray	5,000	5,000	100	
Muskogee	26,300	25,900	98	
Okmulgee	15,200	15,000	99	

(Continued on page 954)

Station Totals	2,436,600	2,408,300	98
Net Weekly Circulation (1984)			813,800
Average Daily Circulation (1984)			317,600

Texas—Dallas-Fort Worth

WFAA-TV

Ch. 8



WFAA-TV
DALLAS/FORT WORTH



PETRY TELEVISION, INC.
BELO BROADCASTING CORP.

Network Service: ABC.

Licensee: Belo Broadcasting Corp., Communications Center, Dallas, TX 75202.

Studio: Communications Center, Dallas, TX 75202.

Telephone: 214-748-9631. **TWX:** 214-899-8413.

Technical Facilities: Channel No. 8 (180-186 MHz). Authorized power: 316-kw visual, 30.2-kw aural. Antenna: 1680-ft. above av. terrain, 1521-ft. above ground, 2349-ft. above sea level.

Latitude 32° 35' 17"
Longitude 96° 58' 34"

Transmitter: 1-mi. W of Cedar Hill, TX.

AM Affiliate: WFAA, 5-kw, 570 kHz (CBS).

FM Affiliate: KZEW, 100-kw, 97.9 MHz (No. 250), 1680-ft.

News Services: ABC, CNN, AP, UPI, Group W Newsfeed.

Satellite Earth Station: Scientific-Atlanta, 7-meter; Scientific-Atlanta receivers.

Ownership: A. H. Belo Corp. For officers & other interests, see Group Ownership of TV Stations.

Began Operation: Sept. 17, 1949 as KBTW. Sold to present licensee February 1950 (*Television Digest*, Vol. 6:4, 11).

Represented (sales): Petry Television Inc.

Represented (legal): Covington & Burling.

Represented (engineering): Carl T. Jones Associates.

Personnel:

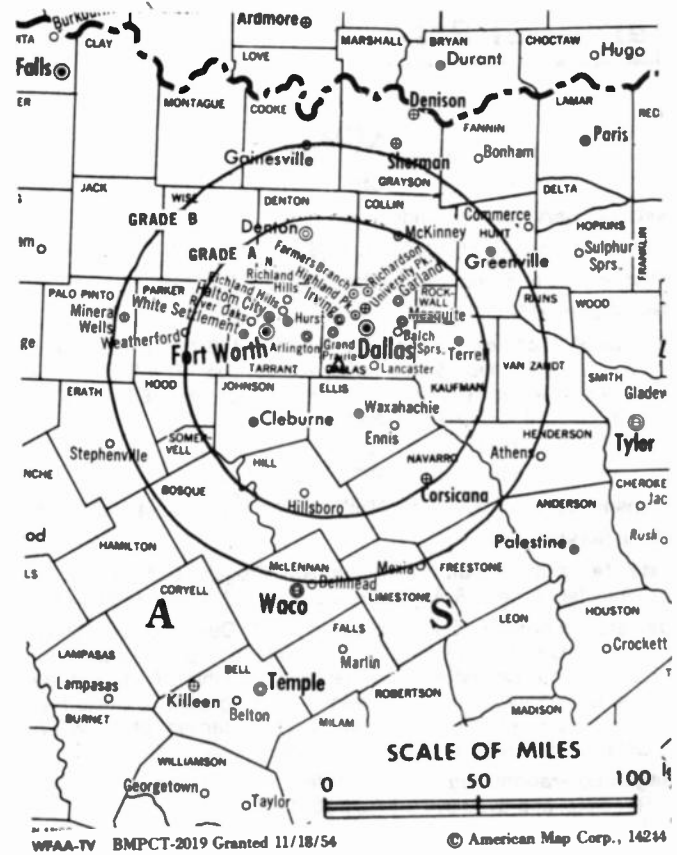
DAVID T. LANE, president & general manager.
BUFF PARHAM, general sales manager.
BOB ROBINSON, operations manager.
CHARLES MARTIN, chief engineer.

Highest 30 Sec. Rate (Dec. 1983): \$10,500.

NETWORK BASE HOURLY RATE: \$2150.

Total Households: © MSI Consumer Market Data as of 1/1/84 TV Homes: TV% and Circulation © 1984 Arbitron County coverage based on Arbitron study.

Net Weekly Circulation	State County	Total Households	TV Households	%
50% & Over	OKLAHOMA			
	Bryan	12,400	12,100	98
	Choctaw	6,500	6,300	97
	Love	3,200	3,100	97
	Marshall	4,900	4,800	98
	TEXAS			
	Bell	57,700	57,100	99
	Brown	13,700	13,400	98
	Collin	56,500	55,800	99
	Comanche	5,000	4,900	98
	Cooke	11,000	10,900	99
	Coryell	16,100	15,900	99



Net Weekly Circulation	State County	Total Households	TV Households	%
50% & Over	Dallas	634,500	629,500	99
	Delta	1,900	1,900	100
	Denton	58,100	57,500	99
	Eastland	8,100	7,900	98
	Ellis	21,900	21,600	99
	Erath	9,800	9,700	99
	Fannin	9,900	9,700	98
	Freestone	6,100	5,900	98
	Grayson	36,200	35,700	99
	Hamilton	3,800	3,700	97
	Henderson	18,900	18,500	98
	Hill	10,100	9,900	98
	Hood	8,600	8,500	99
	Hopkins	10,200	10,000	98
	Hunt	21,900	21,600	98
	Johnson	26,600	26,300	99
	Kaufman	14,400	14,200	98
	Kimble	1,600	1,500	94
	Lamar	16,900	16,300	96
	Limestone	7,700	7,500	97
	Mc Lennan	66,500	65,800	99
	Menard	900	900	94
	Navarro	14,400	14,100	98
	Palo Pinto	8,900	8,700	98
	Parker	17,800	17,600	99
	Rains	2,300	2,300	100
	Rockwall	6,100	6,000	98
	Schleicher	1,000	1,000	100
	Scurry	7,000	6,900	99
	Somervell	1,900	1,900	100
	Stephens	4,400	4,300	98
	Sutton	1,900	1,800	95
	Tarrant	342,900	340,100	99
	Tom Green	33,600	33,200	99
Van Zandt	13,200	12,900	98	
Wise	10,600	10,500	99	

(Continued on page 954)

Station Totals	1,928,000	1,905,600	98
Net Weekly Circulation (1984)		1,482,300	
Average Daily Circulation (1984)		910,400	

Texas—El Paso

KCIK

Ch. 14

Network Service: None, independent.

Licensee: Cristo Rey Corp., 3100 N. Stanton St., El Paso, TX 79902.

Studio: 3100 N. Stanton St., El Paso, TX 79902.

Telephone: 915-533-1414.

Technical Facilities: Channel No. 14 (470-476 MHz). Authorized power: 402-kw max. & 214-kw horizontal visual, 21.4-kw horizontal aural. Antenna: 1980-ft. above av. terrain, 366-ft. above ground, 6114-ft. above sea level.

Latitude 31° 48' 55"
Longitude 106° 29' 20"

Transmitter: Approx. 3.9-mi. NNW of County Courthouse, El Paso.

News Service: INN.

Satellite Earth Stations: 3 in operation, Prodelin & Weatherscan, 3.9-meter, 4-meter & 4.5-meter; Gardiner & Microdyne receivers.

Ownership: Sante Fe Communications, 80%; DeRance Foundation, 20%. SFC ownership: Non-profit, non-stock corp. Harry G. John, Erica John & Donald A. Gallagher, dirs. H. John & Gallagher are dirs. of DeRance Inc., which owns remaining 20% of Cristo Rey Corp.; 20% of HBI Acquisition Corp., licensee of KHS-TV, Ontario, CA & 20% of KCFM(FM), Florissant, MO.

Began Operation: Aug. 1, 1979. Sale to present owners by Cristo Rey Corp. approved by FCC April 20, 1983.

Represented (sales): Adam Young Inc.

Represented (legal): Fisher, Wayland, Cooper & Leader.

Personnel:

ROBERT MUNOZ, vice president, general manager & sales manager.

HARLAN MUMME, chief engineer.

RICH NUDD, production manager.

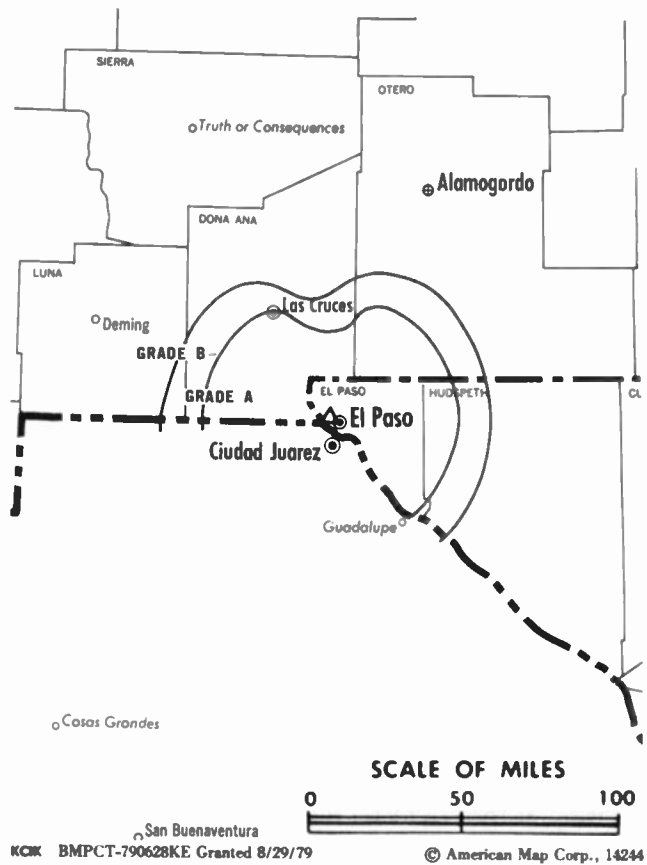
JACQUIE SAROY, promotion manager.

LARRY PEPIN, business manager.

Highest 30 Sec. Rate (July 6, 1984): \$100.

Total Households: © MSI Consumer Market Data as of 1/1/84 TV Homes: TV% and Circulation © 1984 Arbitron County coverage based on Arbitron study.

Net Weekly Circulation	State County	Total Households	TV Households	%
Between 25-49%	NEW MEXICO Dona Ana	34,900	33,700	97
	TEXAS El Paso	158,000	156,500	99
Between 5-24%	NEW MEXICO Otero	15,600	15,200	97
	TEXAS Hudspeth	800	800	100
	Station Totals	209,300	206,200	98
Net Weekly Circulation (1984)			94,200	
Average Daily Circulation (1984)			41,600	



Media Brokerage Specialist
CATV, TV and Radio

THE
TED HEPBURN
COMPANY

Ted Hepburn, President Todd Hepburn, Vice-President
P.O. Box 42401, Cincinnati, Ohio 45242 (513) 791-8730

Texas—El Paso

KDBC-TV

Ch. 4

Network Service: CBS.

Licensee: Portal Communications Inc., Box 1799, El Paso, TX 79999.

Studio: 2201 Wyoming Ave., El Paso, TX 79903.

Telephone: 915-532-6551. **TWX:** 910-964-1323.

Technical Facilities: Channel No. 4 (66-72 MHz). Authorized power: 100-kw visual, 10-kw aural. Antenna: 1563-ft. above av. terrain, 410-ft. above ground, 5610-ft. above sea level.

Latitude 31° 47' 46"
Longitude 106° 28' 57"

Transmitter: Comanche Peak, El Paso.

News Services: UPI, CBS.

Satellite Earth Stations: 2 in operation; Scientific-Atlanta receivers.

Ownership: Evening Post Publishing Co., 100%. Portal Communications officers: Sam R. Kobren, pres.; Peter Manigault, v.p.; Joseph F. Smoak, secy.-treas. Evening Post Publishing Co. publishes **Charleston News & Courier** and **Charleston Evening Post**; **Beaufort Gazette** and **Aiken Standard**, all SC; also owns KOAA-TV, Pueblo-Colorado Springs, CO; KIVI(TV), Nampa, ID; WSBY & WQHQ(FM), Salisbury, MD. & cable system in Aiken, SC.

Began Operation: Dec. 14, 1952. Sale to present owner by Doubleday Bcstg. Co. approved by FCC Aug. 30, 1974. Previous sale of Trigg-Vaughn station group to Doubleday approved Feb. 1, 1967 (*Television Digest*, Vol. 6:44; 7:6). Sale as KROD-TV-AM to Trigg-Vaughn interests by Dorrance Roderick and family, publisher of **El Paso Times**, approved Oct. 29, 1959 (Vol. 15:36, 44).

Represented (sales): Seltel Inc.

Represented (legal): Dow, Lohnes & Albertson.

Personnel:

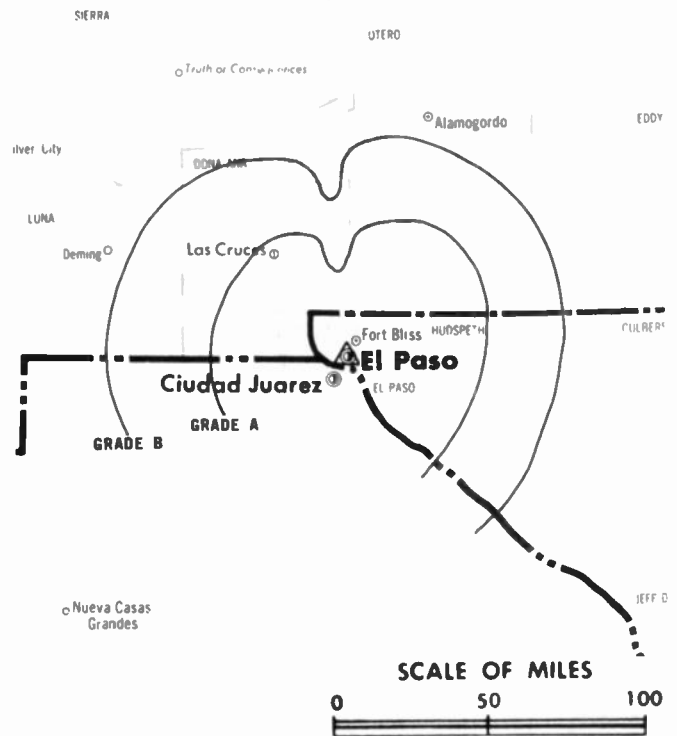
SAM KOBREN, president & general manager.
CHARLES MALY, program manager.
BILL MITCHELL, director of broadcast operations.
DON CAPARIS, director of sales.
HELEN BARRY, national sales manager.
FRANK JORDAN, engineering consultant.
JAMES R. TUCKER, chief engineer.

Highest One Hour Rate: \$2000.

Highest 30 Sec. Rate (Sept. 26, 1983): \$500.

NETWORK BASE HOURLY RATE: \$493.

Total Households: © MSI Consumer Market Data as of 1/1/84 TV Homes: TV% and Circulation © 1984 Arbitron County coverage based on Arbitron study.



KDBC-TV BPCT—821013KE Granted 2/28/83

© American Map Corp., No. 14244

Net Weekly Circulation	State County	Total Households	TV Households	%
50% & Over	NEW MEXICO			
	Dona Ana	34,900	33,700	97
	Grant	9,500	9,000	95
	Hidalgo	2,100	2,000	95
	Luna	6,100	5,900	97
	Otero	15,600	15,200	97
	TEXAS			
	Culberson	1,000	1,000	100
	El Paso	158,000	156,500	99
	Hudspeth	800	800	100
Station Totals		228,000	224,100	98
Net Weekly Circulation (1984)			192,100	
Average Daily Circulation (1984)			126,200	

Texas—El Paso

KINT-TV

Ch. 26

Network Service: None, independent.

Grantee: Paso del Norte Bcstg. Corp., c/o Jose A. Silva Jr., 5426 North Mesa, El Paso, TX 79912.

Studio: 5426 North Mesa, El Paso, TX 79912.

Telephone: 915-581-1126.

Technical Facilities: Channel No. 26 (542-548 MHz). Authorized power: 2250-kw max. visual, 225-kw max. aural. Antenna: 1500-ft. above av. terrain, 316-ft. above ground, 5516-ft. above sea level.

Latitude 31° 47' 46"
Longitude 106° 28' 56"

Transmitter: Comanche Peak, El Paso.

News Service: CNN.

Satellite Earth Station: Harris, 6.1-meter.

Ownership: Jose A. Silva Jr., pres.; Larry Daniels, v.p. & gen. mgr.; Richard A. Najera, v.p.; Mary S. Ponce, treas.; Jose A. Silva Sr., Luz A. Candelaria, Angel Beltran, George Salome & Gus Rallis, 11.1% each.

Began Operation: May 5, 1984.

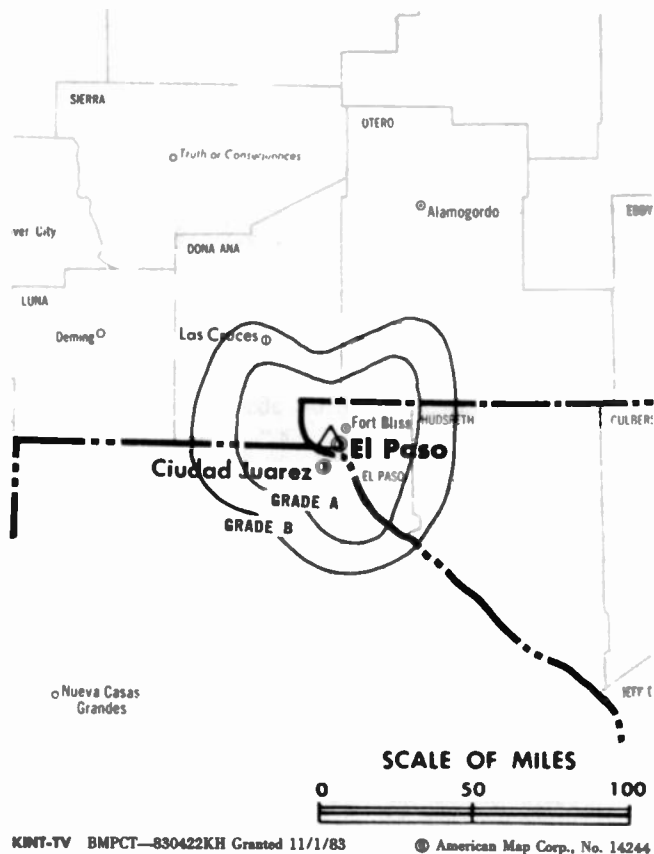
Represented (legal): Mullin, Rhyne, Emmons & Topel.

Represented (engineering): Smith & Powstenko.

Personnel:

LARRY DANIELS, v.p. & general manager.
DAVE KELLY, general sales manager.
VICTOR VAZQUEZ, news director.
ALFREDO DURAND, chief engineer.
ELENA SOLIS, business manager.
STEVE MASTOS, sales manager.

Highest 30 Sec. Rate: \$110.



**For Low-Power TV Stations
Consult Index**

Texas—El Paso

KTSM-TV

Ch. 9

Network Service: NBC.

Licensee: Tri-State Broadcasting Co. Inc., 801 N. Oregon St.

Studio: 801 N. Oregon St., El Paso, TX 79902.

Telephone: 915-532-5423. **TWX:** 910-964-1329.

Technical Facilities: Channel No. 9 (186-192 MHz). Authorized power: 316-kw visual, 42.7-kw aural. Antenna: 1910-ft. above av. terrain, 370-ft. above ground, 5993-ft. above sea level.

Latitude 31° 48' 18.5"
Longitude 106° 28' 57.0"

Transmitter: Ranger Peak, Franklin Mtns., 1-mi. NW of El Paso.

AM Affiliate: KTSM, 5-kw, (0.5-kw night), 1380 kHz (NBC).

FM Affiliate: KTSM-FM, 100-kw, 99.9 MHz (No. 260), 1820-ft.

News Services: AP, NBC.

Ownership: Karl O. Wyler, pres., 55%; Karl O. Wyler Jr., 30%; F. L. Koons, 10%; W. C. Bailey, 5%.

Began Operation: Jan. 4, 1953.

Represented (sales): Avery-Knodel Inc.

Represented (legal): Bryan, Cave, McPheeters & McRoberts.

Personnel:

KARL O. WYLER, president & general manager.
JACK RYE, executive vice president & program director.
W. T. MCGILL, vice president & chief engineer.
JOHN PHELAN, vice president & sales manager.
JUNE ADKINS, secretary-treasurer.
JAY PILANT, production manager.
TED BENDER, director of public affairs.
MIKE MALTER, news director.

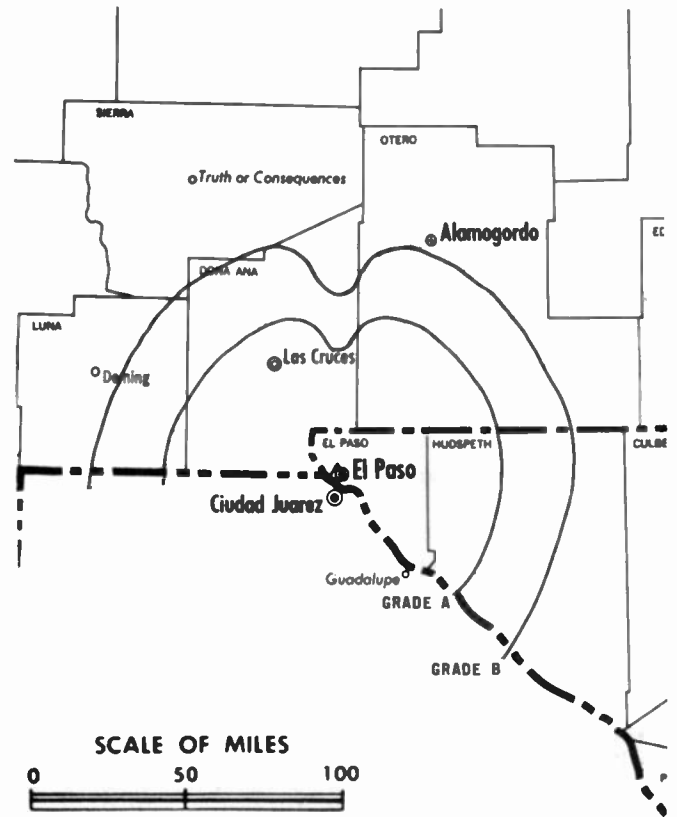
Highest One Hour Rate (Sept. 26, 1983): \$1300.

Highest 30 Sec. Rate (Sept. 26, 1983): \$400.

NETWORK BASE HOURLY RATE: \$500.

Total Households: © MSI Consumer Market Data as of 1/1/84 TV Homes: TV% and Circulation © 1984 Arbitron County coverage based on Arbitron study.

Net Weekly Circulation	State County	Total Households	TV Households	%
50% & Over	NEW MEXICO			
	Dona Ana	34,900	33,700	97
	Hidalgo	2,100	2,000	95
	Luna	6,100	5,900	97
	Otero	15,600	15,200	97



KTSM-TV BPCT-4538 Granted 9/8/72

© American Map Corp., 14244

Net Weekly Circulation	State County	Total Households	TV Households	%
50% & Over	TEXAS			
	Culberson	1,000	1,000	100
	El Paso	158,000	156,500	99
	Hudspeth	800	800	100
	Jeff Davis	600	600	100
Presidio	1,800	1,700	94	
Between 25-49%	NEW MEXICO			
	Grant	9,500	9,000	95
	Sierra	4,000	3,800	95
Between 5-24%	TEXAS			
Brewster	2,700	2,600	96	
Station Totals		237,100	232,800	98
Net Weekly Circulation (1984)				188,200
Average Daily Circulation (1984)				118,300

Texas—El Paso

KVIA-TV

Ch. 7

(Operates satellite KAVE-TV Carlsbad, NM)

Network Service: ABC.

Licensee: Marsh Media of El Paso, Box 12277, El Paso 79912.

Studio: 4140 Rio Bravo St. 79912.

Mailing Address: Box 12277, El Paso, TX 79912.

Telephone: 915-532-7777.

Technical Facilities: Channel No. 7 (174-180 MHz). Authorized power: 316-kw visual, 31.6-kw aural. Antenna: 820-ft. above av. terrain, 296-ft. above ground, 4916-ft. above sea level.

Latitude 31° 47' 17"
Longitude 106° 28' 46"

Transmitter: S slope of Comanche Peak, 0.4-mi. N of Scenic Dr. near El Paso.

News Services: AP, Sun World Satellite News.

Satellite Earth Stations: Scientific-Atlanta, 7-meter; Andrew 7.3-meter & 4.5-meter; Scientific-Atlanta & Andrew & Avantek receivers.

Ownership: Stanley Marsh III Special Trust, 30%; Stanley Marsh III, 20%; Michael C. Marsh, 20%; Tom F. Marsh, 10%; Tom F. Marsh Special Trust, 10%; Michael C. Marsh Family Trust 4.5%; Estelle Marsh Watlington, 1%. Same principals own KAVE-TV, Carlsbad, NM; KVII-TV, Amarillo, TX; KVIJ-TV, Sayre, OK.

Began Operation: Sept. 1, 1956. Sale to present owners by John B. Walton Jr. approved by FCC Feb. 24, 1976. Sale to Walton by Joseph Harris & Norman Alexander approved Jan. 19, 1966 (*Television Digest*, Vol. 6:4). Sale to Harris & Alexander by McLendon Investment Corp. approved March 20, 1957 (Vol. 13:12).

Represented (sales): Katz Television.

Represented (legal): Kirkland & Ellis.

Represented (engineering): Smith & Powstenko.

Personnel:

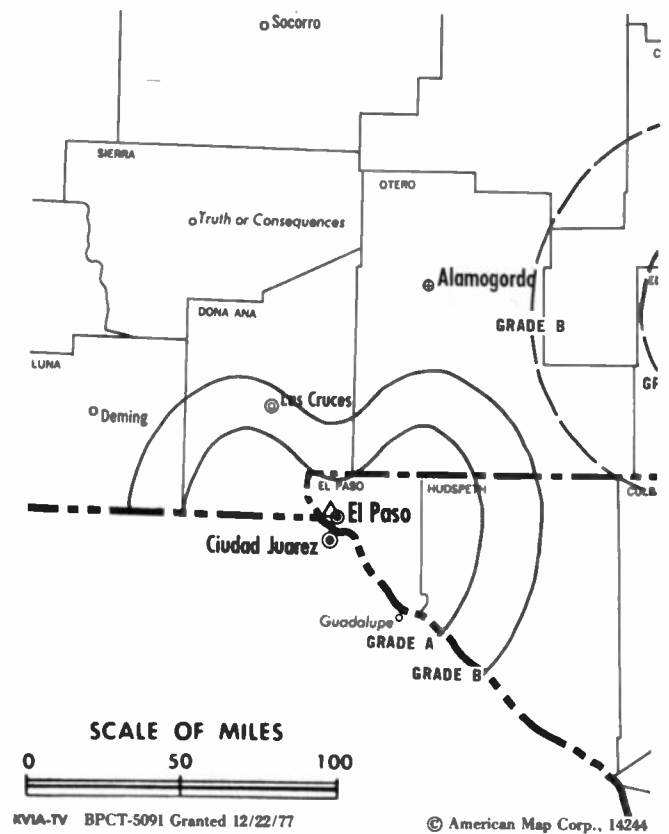
RICHARD E. PEARSON, general manager.
DAN KRIEGER, director of broadcasting.
JACK WILKINSON, chief engineer.
STEVE GIUST, general sales manager.

Highest 30 Sec. Rate (July 11, 1983): \$600.

NETWORK BASE HOURLY RATE: \$425.

Total Households: © MSI Consumer Market Data as of 1/1/84 TV Homes: TV% and Circulation © 1984 Arbitron County coverage based on Arbitron study.

Station Totals do not include Counties in which Circulation is less than 5%



Net Weekly Circulation	State County	Total Households	TV Households	%
50% & Over	NEW MEXICO			
	Dona Ana	34,900	33,700	97
	Otero	15,600	15,200	97
Between 25-49%	TEXAS			
	Culberson	1,000	1,000	100
	El Paso	158,000	156,500	99
	Hudspeth	800	800	100
	Presidio	1,800	1,700	94
Between 5-24%	NEW MEXICO			
	Luna	6,100	5,900	97
Station Totals	NEW MEXICO			
	Chaves	20,300	19,900	98
	Hidalgo	2,100	2,000	95
Station Totals		240,600	236,700	98
Net Weekly Circulation (1984)				171,700
Average Daily Circulation (1984)				101,500

Texas—El Paso (Juarez, Mexico)

XEJ-TV

Ch. 5

(Spanish-language outlet)

Network Service: None, independent Spanish-language outlet.

Licensee: Television de la Frontera, S.A., Box 9555, El Paso, TX 79985.

Telephones: 2-0248, 2-5786.

Technical Facilities: Channel No. 5 (76-82 MHz). Authorized power: 63-kw visual, 10-kw aural. **Note:** Additional data unavailable.

Transmitter: Penon Mountain.

Studio: Edificio XEJ, Apartado 111, Juarez, Mexico.

Ownership: Pedro Meneses Hoyos, owner.

Began Operation: May 17, 1954.

Represented (sales): SIN Television Network.

Personnel:

PEDRO MENESES HOYOS, general manager.
STEVE GUERRERO, chief engineer.

Highest 30 Sec. Rate (Dec. 1, 1977): \$100.

XEPM-TV

Ch. 2

(Spanish-language outlet)

Network Service: None, independent Spanish-language outlet.

Licensee: XEPM-TV Television Inc., Apdo. No. 271, Juarez.

Business Office: Box 9554, El Paso, TX 79985.

Telephone: Juarez 2-2222.

Technical Facilities: Channel No. 2 (54-60 MHz). Authorized power: 6.3-kw visual, 3.15-kw aural. Antenna: 1150-ft. above av. terrain.

Note: Additional data unavailable.

Ownership: Pedro Meneses Jr., also owner of XEJ, XEPZ & XEJ-TV also Juarez-El Paso.

Began Operation: Jan. 16, 1961.

Represented (sales): SIN Television Network.

Personnel:

M. D. HEREDIA, general manager.
SERGIO D. MOLINAR JR., sales manager.

Television Digest with Consumer Electronics

Since 1945, **Television Digest** has covered trends and developments of every phase of the broadcast and consumer electronics industries. In time-saving newsletter style—mailed **first class** every Saturday—no words are wasted to report precisely and concisely what's new and what's important each week in TV/CATV/Consumer Electronics and allied fields. **You're first on the scene with Television Digest.**



Weekly Action Updates keep subscribers on top of all FCC decisions, applications and changes in three separate weekly reports: **Television, Cable and Radio.** For details, write or call:

Television Digest, Inc., 1836 Jefferson Place, NW, Washington, D.C. 20036
(202) 872-9200

Texas—Harlingen

KGBT-TV

Ch. 4

Network Service: CBS.

Licensee: Harbenito Bcstg. Co. Inc., Box 711, Harlingen 78550.

Studio: 1519 W. Harrison St., Harlingen, TX 78550.

Telephone: 512-423-3910. **TWX:** 910-870-1504.

Technical Facilities: Channel No. 4 (66-72 MHz). Authorized power: 100-kw visual, 10-kw aural. Antenna: 990-ft. above av. terrain, 991-ft. above ground, 1046-ft. above sea level.

Latitude 26° 08' 56"
Longitude 97° 49' 19"

Transmitter: 0.125-mi. S of La Feria, TX.

AM Affiliate: KGBT, 50-kw (10-kw night), 1530 kHz.

FM Affiliate: KELT, 3.1-kw, 94.5 MHz (No. 233), 700-ft.

News Service: AP.

Satellite Earth Station: Harris, 3-meter; Harris receivers.

Ownership: Tichenor Media System Inc., 100%. TMSI ownership: McHenry T. Tichenor Jr., pres.-treas., 12.15%; Malcolm Kasanoff, exec. v.p., 4.93%; Charles G. Reininger, v.p.-secy., 0.7%; David D. Lykes, v.p., 0.82%; McHenry T. Tichenor Sr., 38.83%; Jean & Warren Tichenor, 12.11% each; William E. Tichenor, 11.46%; McHenry Tichenor, 6.17%; Doreen L. & David T. Tichenor, 0.22% each. The Tichenors own 100% of KGBT & KELT(FM) Harlingen; KCOR & KQXT(FM), San Antonio; 65% of KUNO, Corpus Christi.

Began Operation: Oct. 4, 1953.

Represented (sales): Katz Television.

Represented (legal): Cohn & Marks.

Represented (engineering): Cohen & Dippell.

Personnel:

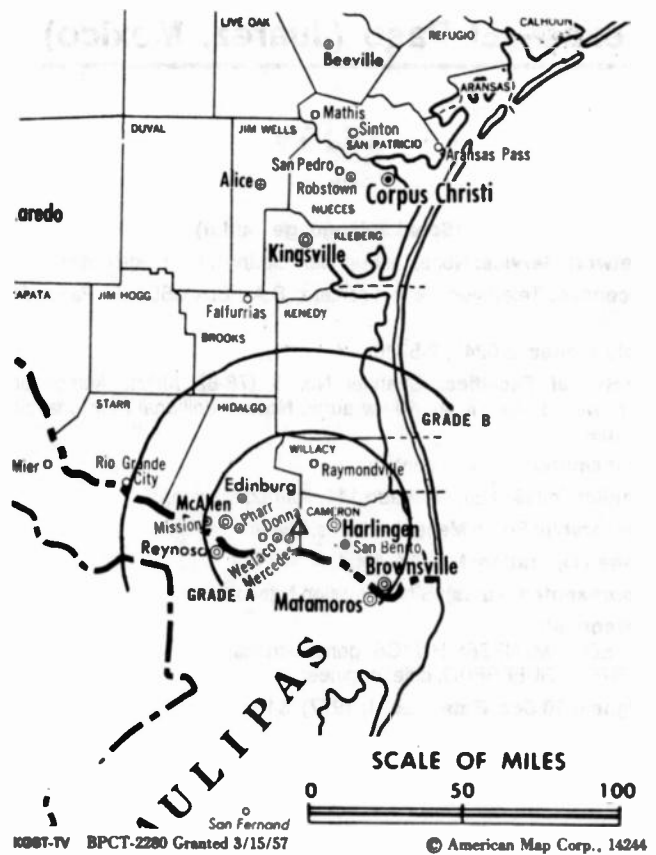
McHENRY TICHENOR, chairman.
McHENRY T. TICHENOR JR., president.
MAL KASANOFF, executive vice president.
DAVID LYKES, vice president & group manager.
DENNIS MARSHALL, program director.
DAVID BRANT, chief engineer.
DAVID MERRILL, news director.
CHARLIE LOZANO, production manager.

Highest One Hour Rate: \$3000.

Highest 30 Sec. Rate (July 10, 1984): \$2000.

NETWORK BASE HOURLY RATE: \$825.

Total Households: © MSI Consumer Market Data as of 1/1/84 TV Homes: TV% and Circulation © 1984 Arbitron County coverage based on Arbitron study.



Net Weekly Circulation	State County	Total Households	TV Households	%
50% & Over	TEXAS			
	Cameron	67,400	66,400	99
	Hidalgo	88,900	87,300	98
	Starr	8,000	7,700	96
	Willacy	4,900	4,800	98
Between 25-49%	TEXAS			
	Kenedy	200	200	100
Between 5-24%	TEXAS			
	Brooks	2,700	2,600	96
Station Totals		172,100	169,000	98
Net Weekly Circulation (1984)				152,500
Average Daily Circulation (1984)				105,000

Texas—Houston

KHOU-TV

Ch. 11

Network Service: CBS.

Licensee: Gulf Television Corp., Box 11, Houston 77001.

Studio: 1945 Allen Parkway, Houston 77019.

Mailing Address: Box 11, Houston, TX 77001.

Telephone: 713-526-1111. **TWX:** 910-881-1705.

Technical Facilities: Channel No. 11 (198-204 MHz). Authorized power: 316-kw visual, 47.5-kw aural. Antenna: 1441-ft. above av. terrain, 1473-ft. above ground, 1549-ft. above sea level.

Latitude 29° 33' 25"
Longitude 95° 30' 04"

Transmitter: 3101 Senior Rd., 3-mi. E of De Walt, TX.

News Services: AP, UPI, CBS, Group W Newsfeed, CNN.

Satellite Earth Station: Scientific-Atlanta, 10-meter; Scientific-Atlanta receivers.

Ownership: Belo Broadcasting Corp. For other interests, see Group Ownership of TV Stations.

Began Operation: March 22, 1953. Transfer of control to Corinthian Bcstg. by Paul E. Taft, et al., approved July 11, 1956 by FCC (*Television Digest*, Vol. 12:19, 28). Sale to present owner by Corinthian Bcstg. approved by FCC Nov. 22, 1983.

Represented (sales): Harrington, Righter & Parsons Inc.

Represented (legal): Covington & Burling.

Represented (engineering): A. D. Ring & Associates.

Personnel:

TERRENCE FORD, vice president & general manager.
JACK O'HERN, general sales manager.
PETER DIAZ, national sales manager.
KENLYN ZSCHUNKE, regional sales manager.
ALMA NEWSOM, program manager.
TOM SPAULDING, promotion manager.
TOM KUELBS, news director.
DAVID EARNHARDT, production manager.
ART BIGGS, director of engineering.
JESS SALAFRANCA, business manager.

Highest 30 Sec. Rate (Aug. 1984): \$15,000.

NETWORK BASE HOURLY RATE: \$2500.

Total Households: © MSI Consumer Market Data as of 1/1/84 TV Homes: TV% and Circulation © 1984 Arbitron County coverage based on Arbitron study.

Net Weekly Circulation	State County	Total Households	TV Households	%
50% & Over	TEXAS			
	Austin	7,200	7,000	97
	Brazoria	63,600	63,000	99
	Brazos	39,000	38,400	98
	Calhoun	7,100	7,000	99
	Chambers	7,400	7,300	99
	Colorado	7,500	7,300	97
	Fort Bend	51,100	50,300	98
	Galveston	75,100	74,200	99
	Grimes	5,300	5,100	97
	Harris	1,001,000	991,400	99



KHOU-TV BPCT-3212 Granted 9/9/63

© American Map Corp., 14244

Net Weekly Circulation	State County	Total Households	TV Households	%
50% & Over	Jackson	5,100	5,000	98
	Liberty	18,600	18,300	98
	Matagorda	15,100	14,800	98
	Montgomery	53,000	52,000	98
	Polk	10,500	10,200	97
	San Jacinto	5,100	4,900	96
	Walker	13,800	13,300	97
	Waller	6,500	6,300	98
	Washington	8,300	8,000	96
	Wharton	15,000	14,700	98
	Between 25-49%	TEXAS		
Angelina		24,200	23,800	98
Houston		8,100	7,900	97
Madison		3,500	3,400	97
Trinity		4,100	3,900	96
Between 5-24%	TEXAS			
	Burleson	4,700	4,500	97
	Fayette	8,000	7,600	95
	Jasper	11,900	11,700	98
	Lavaca	7,500	7,200	96
	Leon	4,300	4,100	96
	Victoria	26,000	25,500	98
Station Totals		1,517,600	1,498,100	98
Net Weekly Circulation (1984)			1,276,700	
Average Daily Circulation (1984)			745,000	

Texas—Houston

KHTV

Ch. 39

Network Service: None, independent.

Licensee: Gaylord Broadcasting Co., Box 1439, Houston 77251.

Studio: 7700 Westpark Dr.

Mailing Address: Box 1439, Houston, TX 77251.

Telephone: 713-781-3939. **TWX:** 910-881-3664.

Technical Facilities: Channel No. 39 (620-626 MHz). Authorized power: 5000-kw max. & 1050-kw horizontal visual, 500-kw max. & 105-kw horizontal aural. Antenna: 1450-ft. above av. terrain, 1473-ft. above ground, 1549-ft. above sea level.

Latitude 29° 45' 32"
Longitude 95° 20' 21"

Holds CP for change to 4000-kw max. visual, 400-kw max. aural, 1421-ft. above av. terrain, 1408-ft. above ground, 1485-ft. above sea level, lat. 29° 34' 06", long. 95° 29' 57"; transmitter to 0.8-mi. SE of Missouri City line.

Transmitter: 3101 Senior Rd., 3-mi. E of De Walt, TX.

News Service: AP.

Satellite Earth Stations: Scientific-Atlanta, 7-meter; Paraclipse, 4.8-meter.

Ownership: See Group Ownership of Television Stations.

Began Operation: Oct. 10, 1953 as KNUZ-TV, but quit air June 25, 1954. Sale of 80% to WKY-TV by KNUZ Television Co. approved Oct. 13, 1965 by FCC (*Television Digest*, Vol. 5:21, 42). Transfer of remaining 20% approved June 17, 1966 (Vol. 6:26). Resumed operation Jan. 6, 1967.

Represented (sales): TeleRep Inc.

Represented (legal): Pierson, Ball & Dowd.

Represented (engineering): David Steel & Associates.

Personnel:

GENE R. JACOBSEN, vice president & general manager.
ROGER ASHLEY, assistant general manager & sales manager.
HENRY BOYCE, program manager.
HOYT ANDRES, national sales manager.
LINDA CHANDLER, local sales manager.
MIKE MALERNEE, production manager.
NANCY PAUL, news director.
JACK H. TUDOR, chief engineer.
JIM SKAGGS, business manager.
DON HOUGLAND, promotion manager.
SYLVIA BENNETT, public service director.

Rates: Not Available.

Total Households: © MSI Consumer Market Data as of 1/1/84 TV Homes: TV% and Circulation © 1984 Arbitron County coverage based on Arbitron study.

Net Weekly Circulation	State County	Total Households	TV Households	%
50% & Over	TEXAS			
	Austin	7,200	7,000	97
	Brazoria	63,600	63,000	99
	Brazos	39,000	38,400	98
	Calhoun	7,100	7,000	99
	Chambers	7,400	7,300	99
	Fort Bend	51,100	50,300	98
	Galveston	75,100	74,200	99
	Harris	1,001,000	991,400	99
	Waller	6,500	6,300	98



KHTV BMPCT—831102KF Granted 11/23/83

©American Map Corp., No. 14244

Net Weekly Circulation	State County	Total Households	TV Households	%
Between 25-49%	TEXAS			
	Angelina	24,200	23,800	98
	Colorado	7,500	7,300	97
	Jackson	5,100	5,000	98
	Liberty	18,600	18,300	98
	Matagorda	15,100	14,800	98
	Montgomery	53,000	52,000	98
	Nueces	93,800	92,600	99
	Victoria	26,000	25,500	98
	Walker	13,800	13,300	97
	Washington	8,300	8,000	96
Wharton	15,000	14,700	98	
Between 5-24%	ARKANSAS			
	Polk	6,500	6,300	97
	Sharp	6,500	6,200	95
TEXAS	Burleson	4,700	4,500	97
	De Witt	7,200	7,000	97
	Fayette	8,000	7,600	95
	Grimes	5,300	5,100	97
	Houston	8,100	7,900	97
	Jasper	11,900	11,700	98
	Lavaca	7,500	7,200	96
	Madison	3,500	3,400	97
	Polk	10,500	10,200	97
	Robertson	5,900	5,800	98
	San Jacinto	5,100	4,900	96
Trinity	4,100	3,900	96	
Tyler	6,500	6,300	97	
Station Totals		1,639,700	1,618,200	98
Net Weekly Circulation (1984)			840,800	
Average Daily Circulation (1984)			313,700	

Texas—Houston

KPRC-TV

Ch. 2

Network Service: NBC.

Licensee: Channel Two TV Co., Box 2222, Houston, TX 77252.

Studio: 8181 Southwest Freeway, Houston, TX 77074.

Mailing Address: Box 2222, Houston, TX 77252.

Telephone: 713-771-4631. **TWX:** 910-881-2587.

Technical Facilities: Channel No. 2 (54-60 MHz). Authorized power: 100-kw visual, 10-kw aural. Antenna: 1930-ft. above av. terrain, 1970-ft. above ground, 2049-ft. above sea level.

Latitude 29° 34' 06"
Longitude 95° 29' 57"

Transmitter: 0.8-mi. S of Rte. 2234, 1.27-mi. E of Missouri City line.

News Services: AP, UPI, NBC, NIWS, NEXIS.

Satellite Earth Stations: Transmit/receive; Scientific-Atlanta, 8-meter; Harris & Scientific-Atlanta receivers.

Ownership: Channel Two Television Co., wholly-owned subsidiary of H and C Communications Inc. Stockholders: Oveta Culp Hobby, as trustee, 34.66%; William P. Hobby & Jessica Hobby Catto, 28.21% each; remaining 8.92% held in trusts for Mrs. Hobby's grandchildren. Same interests own KPRC(AM); WTOK-TV, Meridian, MS; WTVF(TV), Nashville, TN & KVOA-TV, Tucson, AZ.

Began Operation: Jan. 1, 1949 as KLEE-TV. Sold to present licensee May 1950 (*Television Digest*, Vol. 6:13, 21).

Represented (sales): Petry Television Inc.

Represented (legal): Dow, Lohnes & Albertson.

Represented (engineering): Jules Cohen & Associates.

Personnel:

HAROLD CRUMP, president & general manager.
JEFF LEE, vice president & station manager.
KATIE ESTES, national sales manager.
LARRY SHRUM, general sales manager.
JUDY ALDERSON, local sales manager.
PAUL HUHNDRORFF, vice president, operations.
BILL GOODMAN, news director.
TOM REIFF, vice president & program manager.
CHESTER WEIDNER, film operation manager.
GINNY BERNHARDT, traffic.

Highest 30 Sec. Rate (July 9, 1984): \$5000.

NETWORK BASE HOURLY RATE: \$3150.

Total Households: © MSI Consumer Market Data as of 1/1/84 TV Homes: TV% and Circulation © 1984 Arbitron County coverage based on Arbitron study.

Net Weekly Circulation	State County	Total Households	TV Households	%
50% & Over	TEXAS			
	Angelina	24,200	23,800	98
	Austin	7,200	7,000	97
	Brazoria	63,600	63,000	99
	Chambers	7,400	7,300	99
	Colorado	7,500	7,300	97
	Fort Bend	51,100	50,300	98
	Galveston	75,100	74,200	99
	Harris	1,001,000	991,400	99
	Jackson	5,100	5,000	98



KPRC-TV BMPCT—831007KF Granted 11/22/83

© American Map Corp., No. 14244

Net Weekly Circulation	State County	Total Households	TV Households	%
50% & Over	Liberty	18,600	18,300	98
	Matagorda	15,100	14,800	98
	Montgomery	53,000	52,000	98
	Polk	10,500	10,200	97
	San Jacinto	5,100	4,900	96
	Walker	13,800	13,300	97
	Waller	6,500	6,300	98
	Wharton	8,300	8,000	96

TEXAS				
Between 25-49%	Brazos	39,000	38,400	98
	Calhoun	7,100	7,000	99
	Fayette	8,000	7,600	95
	Grimes	5,300	5,100	97
	Houston	8,100	7,900	97
	Madison	3,500	3,400	97
	Trinity	4,100	3,900	96
	Victoria	26,000	25,500	98

TEXAS				
Between 5-24%	Burleson	4,700	4,500	97
	Robertson	5,900	5,800	98
	Sabine	3,700	3,600	97
	Tyler	6,500	6,300	97

Station Totals	1,510,000	1,490,800	98
Net Weekly Circulation (1984)		1,238,500	
Average Daily Circulation (1984)		722,600	

Texas—Houston

KRIV-TV

Ch. 26

Network Service: None, independent.

Licensee: Metromedia Television, division of Metromedia Inc.

Studio: 3935 Westheimer Rd., Houston, TX 77027.

Telephone: 713-626-2610. **TWX:** 910-881-6212.

Technical Facilities: Channel No. 26 (542-548 MHz). Authorized power: 5000-kw max. & 1303-kw horizontal visual, 500-kw max. & 130-kw horizontal aural. Antenna: 1950-ft. above av. terrain, 1970-ft. above ground, 2049-ft. above sea level.

Latitude 29° 34' 28"
Longitude 95° 29' 37"

Transmitter: 0.4-mi. S of Rte. 2234, 0.1-mi. W of intersection with Blue Ridge Rd., 4-mi. SE of Missouri City.

News Services: AP, UPI, Houston Metro News, National Weather Service, CNN, Metromedia News.

Satellite Earth Stations: AFC & Microdyne, 4.3-meter & 5-meter; Harris & Microdyne receivers.

Ownership: Metromedia Inc. For officers & other interests, see Group Ownership of TV Stations.

Began Operation: August 15, 1971. Sale to present owner by Crest Bcstg. approved by FCC April 6, 1978 (*Television Digest*, Vol. 17:34).

Represented (sales): Katz Independent Sales.

Represented (engineering): Hammett & Edison Inc.

Personnel:

M. JERRY MARCUS, vice president & general manager.
GAYLE BRAMMER, vice president & general sales manager.
WENDELL WYBORN, vice president & chief engineer.
ANTHONY BURDEN, news director.

Highest 30 Sec. Rate (July 14, 1984): \$85.

Total Households: © MSI Consumer Market Data as of 1/1/84 TV Homes: TV% and Circulation © 1984 Arbitron County coverage based on Arbitron study.

Net Weekly Circulation	State County	Total Households	TV Households	%
50% & Over	TEXAS			
	Austin	7,200	7,000	97
	Brazoria	63,600	63,000	99
	Chambers	7,400	7,300	99
	Colorado	7,500	7,300	97
	Fort Bend	51,100	50,300	98
	Galveston	75,100	74,200	99
	Harris	1,001,000	991,400	99
	Liberty	18,600	18,300	98
	Matagorda	15,100	14,800	98
	Montgomery	53,000	52,000	98
	Walker	13,800	13,300	97
	Waller	6,500	6,300	98



KRIV-TV BMPCT-811014KE Granted 11/15/81

© American Map Corp., 14234

Net Weekly Circulation	State County	Total Households	TV Households	%
50% & Over	Washington	8,300	8,000	96
	Wharton	15,000	14,700	98
Between 25-49%	TEXAS			
	Grimes	5,300	5,100	97
	Jefferson	94,600	93,900	99
	San Jacinto	5,100	4,900	96
Between 5-24%	TEXAS			
	Burleson	4,700	4,500	97
	Fayette	8,000	7,600	95
	Jackson	5,100	5,000	98
	Jasper	11,900	11,700	98
	Lavaca	7,500	7,200	96
	Madison	3,500	3,400	97
	Orange	30,400	30,100	99
	Polk	10,500	10,200	97
	Trinity	4,100	3,900	96
	Tyler	6,500	6,300	97
Station Totals		1,540,400	1,521,700	98
Net Weekly Circulation (1984)			899,700	
Average Daily Circulation (1984)			421,000	

Texas—Houston

KTRK-TV

Ch. 13

Network Service: ABC.

Licensee: Capital Cities Communications Inc., 485 Madison Ave., New York, NY 10022.

Studio: 3310 Bissonnet St., Houston, TX 77005.

Telephone: 713-666-0713. **TWX:** 910-881-1511.

Technical Facilities: Channel No. 13 (210-216 MHz). Authorized power: 316-kw visual, 39.8-kw aural. Antenna: 1930-ft. above av. terrain, 1970-ft. above ground, 2049-ft. above sea level.

Latitude 29° 34' 28"
Longitude 95° 29' 37"

Transmitter: 0.5-mi E of S. Post Rd. & FM Rd. 2234 Intersection, near Houston.

News Services: AP, UPI.

Satellite Earth Station: Harris, 9-meter; Harris receivers.

Ownership: Capital Cities Communications Inc. For other interests, see Group Ownership of TV Stations.

Began Operation: Nov. 20, 1954. Sale to present owner by Houston Consolidated TV Co. approved by FCC, June 15, 1967 (**Television Digest**, Vol. 6:48; 7:25).

Represented (sales): Blair Television.

Represented (legal): Wilmer, Cutler & Pickering.

Personnel:

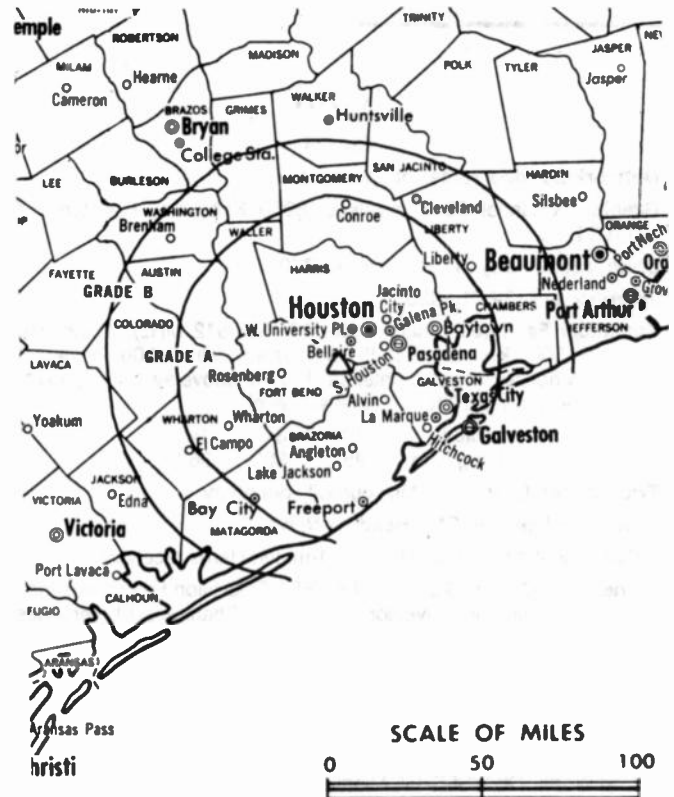
KENNETH M. JOHNSON, vice president & general manager.
JIM KEELEY, general sales manager.
WINFRED FRAZIER, local sales manager.
MARTHA McCURDY, national sales manager.
JAMES MASUCCI, operations manager.
NANCY KAY DUKE, business manager.
JESS MITCHELL, chief engineer.
ROBERT SUTTON, chief transmitter engineer.
LARRY AUTRY, production manager.
CHARLES E. WOLF, promotion manager.
JIM TOPPING, news director.

Highest 30 Sec. Rate: \$6500 (regular); \$15,000 (special).

NETWORK BASE HOURLY RATE: \$2800.

Total Households: © MSI Consumer Market Data as of 1/1/84 TV Homes: TV% and Circulation © 1984 Arbitron County coverage based on Arbitron study.

Net Weekly Circulation	State County	Total Households	TV Households	%
50% & Over	TEXAS			
	Austin	7,200	7,000	97
	Brazoria	63,600	63,000	99
	Brazos	39,000	38,400	98
	Calhoun	7,100	7,000	99
	Chambers	7,400	7,300	99
	Colorado	7,500	7,300	97
	Fort Bend	51,100	50,300	98
	Galveston	75,100	74,200	99
	Grimes	5,300	5,100	97
	Harris	1,001,000	991,400	99
Jackson	5,100	5,000	98	



KTRK-TV BPCT-7808251B Granted 12/12/80

© American Map Corp., 14244

Net Weekly Circulation	State County	Total Households	TV Households	%
50% & Over	Liberty	18,600	18,300	98
	Matagorda	15,100	14,800	98
	Montgomery	53,000	52,000	98
	Polk	10,500	10,200	97
	San Jacinto	5,100	4,900	96
	Walker	13,800	13,300	97
	Waller	6,500	6,300	98
	Washington	8,300	8,000	96
	Wharton	15,000	14,700	98

Net Weekly Circulation	State County	Total Households	TV Households	%
Between 25-49%	TEXAS			
	Angelina	24,200	23,800	98
	Burleson	4,700	4,500	97
	Fayette	8,000	7,600	95
	Houston	8,100	7,900	97
	Madison	3,500	3,400	97
Trinity	4,100	3,900	96	

Net Weekly Circulation	State County	Total Households	TV Households	%
Between 5-24%	TEXAS			
	Jasper	11,900	11,700	98
	Lavaca	7,500	7,200	96
	Lee	4,400	4,300	98
	Robertson	5,900	5,800	98
Tyler	6,500	6,300	97	

Station Totals	1,504,100	1,484,900	98
Net Weekly Circulation (1984)			1,285,700
Average Daily Circulation (1984)			853,400

Texas—Houston

KTXH

Ch. 20

Network Service: None, independent.

Grantee: Channel 20 Enterprises, 8950 Kirby Dr., Houston, TX 77054.

Studio: 8950 Kirby Dr., Houston, TX 77054.

Telephone: 713-661-2020.

Technical Facilities: Channel No. 20 (506-512 MHz). Authorized power: 5000-kw max. & 2275-kw horizontal visual, 500-kw max. & 228-kw horizontal aural. Antenna: 1807-ft. above av. terrain, 1971-ft. above ground, 2049-ft. above sea level.

Latitude 29° 34' 34"
Longitude 95° 30' 36"

Transmitter: 0.6-mi. E of Missouri City boundary.

News Services: AP, CNN Headline News.

Satellite Earth Stations: Harris, 6.1-meter; Harris receivers.

Ownership: Channel 20 Inc., 51%; HSA Television Enterprises Inc., 36.86%; Television Investors Inc., 11%. Channel 20 Enterprises ownership: Peter S. McMullen, 13.08%; Sidney Shlenker, 11.58%; Barry Lewis & Allen Becker, 8.4% each; J. Livingston Kosberg, 7.14%; Lloyd Hackler, 5.2%; Gay S. Block, 4.9%; David E. LeFevre, 4%; 37 others, none with more than 4% each. Hackler owns 51% of Alpine Publications Inc., publisher of Alpine (TX) Avalanche. Shlenker, Kosberg & Lewis have interest in KTXA(TV), Fort Worth, TX; WBFS-TV, Miami, FL.

Began Operation: Nov. 7, 1982, left air Dec. 7, 1982; resumed operation Feb. 13, 1983. **Note:** Sale to Gulf Bcstg. pends (TV Digest, Vol. 24:23).

Represented (sales): Seltel Inc.

Represented (legal): Goldberg & Spector.

Represented (engineering): Cohen & Dippell, P.C.

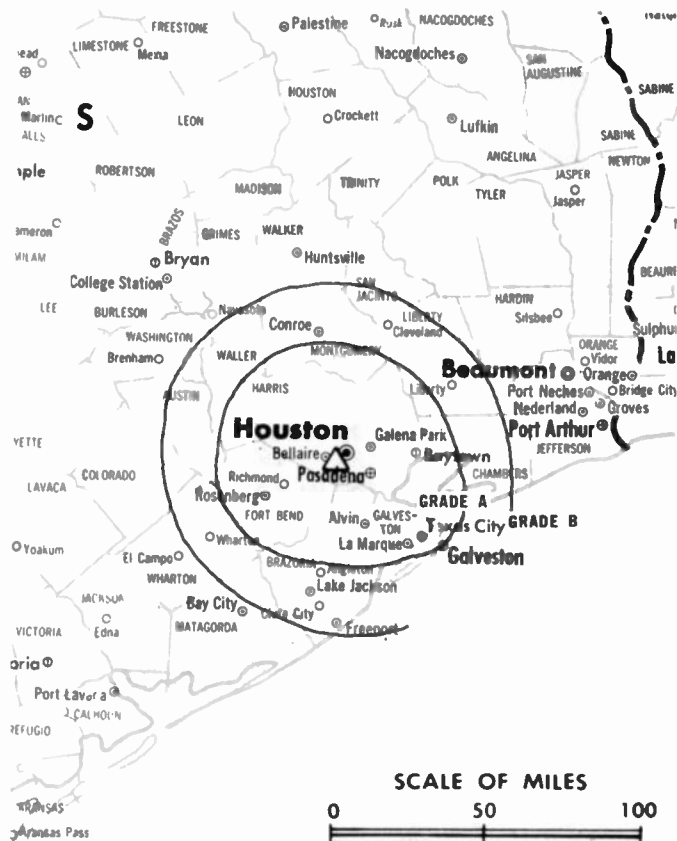
Personnel:

MILTON GRANT, president & general manager.
EARL L. JONES, vice president & director of sales.
DREW PFEIFFER, station manager & program director.
MATT REIFF, general sales manager.

Rates: Not available.

Total Households: © MSI Consumer Market Data as of 1/1/84 TV Homes: TV% and Circulation © 1984 Arbitron County coverage based on Arbitron study.

Net Weekly Circulation	State County	Total Households	TV Households	%
50% & Over	TEXAS			
	Brazoria	63,600	63,000	99
	Fort Bend	51,100	50,300	98
	Harris	1,001,000	991,400	99
Between 25-49%	TEXAS			
	Austin	7,200	7,000	97
	Brazos	39,000	38,400	98



KTXH BMPCT-820629KE Granted 11/5/82

© American Map Corp., 14244

Net Weekly Circulation	State County	Total Households	TV Households	%
Between 25-49%	Chambers	7,400	7,300	99
	Galveston	75,100	74,200	99
	Jackson	5,100	5,000	98
	Liberty	18,600	18,300	98
	Matagorda	15,100	14,800	98
	Montgomery	53,000	52,000	98
	San Jacinto	5,100	4,900	96
	Waller	6,500	6,300	98
	Washington	8,300	8,000	96
	Wharton	15,000	14,700	98
Between 5-24%	TEXAS			
	Colorado	7,500	7,300	97
	Grimes	5,300	5,100	97
	Madison	3,500	3,400	97
	Polk	10,500	10,200	97
Walker	13,800	13,300	97	
Station Totals		1,411,700	1,394,900	98
Net Weekly Circulation (1984)			756,700	
Average Daily Circulation (1984)			320,900	

Texas—Irving

KLTJ

Ch. 49

Network Service: None, independent.

Licensee: CELA Inc., 8300 Douglas Ave., Suite 681, Dallas, TX 75225.

Studio: 1957 E. Irving Blvd., Irving, TX 75060.

Telephone: 214-721-0104.

Technical Facilities: Channel No. 49 (680-686 MHz). Authorized power: 269.77-kw max. visual, 26.97-kw max. aural. Antenna: 695-ft. above av. terrain, 784-ft. above ground, 1212-ft. above sea level.

Latitude 32° 46' 52"
Longitude 96° 48' 05"

Transmitter: 1201 Elm St. (1st International Bldg.), Dallas.

Ownership: Eldred Thomas, pres., 100%; Raye Neil Thomas, secy.-treas. E. Thomas is pres. of Research Educational Foundation Inc., licensee of KVTI(FM), Dallas, TX.

Began Operation: April 17, 1984.

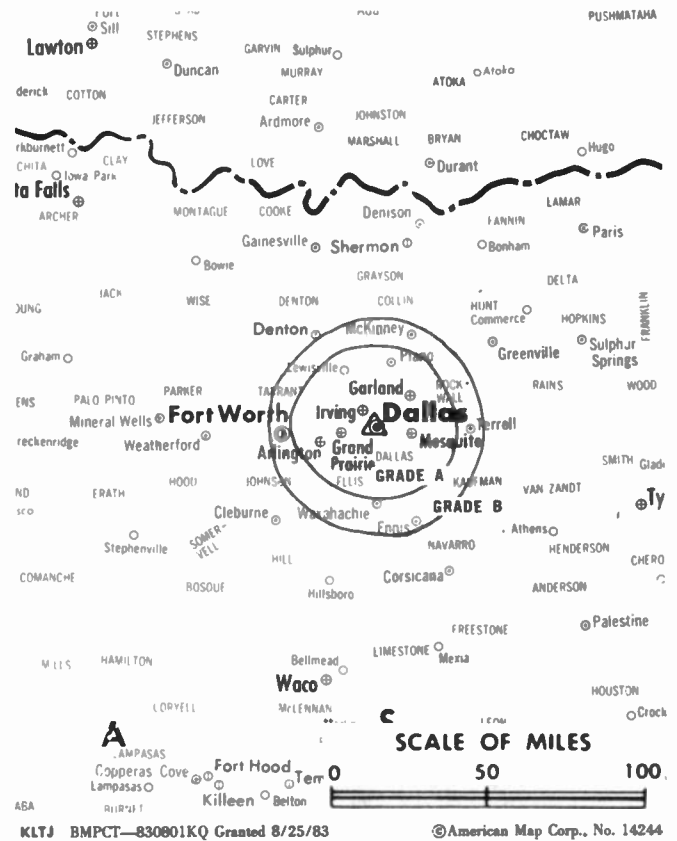
Represented (legal): Ward & Mendelsohn.

Represented (engineering): E. Harold Munn Jr. & Associates Inc.

Personnel:

ELDRED THOMAS, general manager.
RICHIE MARTIN, sales manager.

Rates: Not available.



1985 Telecom Factbook

- *your reference/phone book* for the telecommunications industry
- *your guidebook* through the maze created by the telecommunications revolution

The Telecom Factbook will bring you answers to all of your telecommunications questions. Copies are going fast at our low, low price of \$59 each. Don't be left out. Order *yours* by calling the Book Department at (202) 872-9200.



Television Digest, Inc.
1836 Jefferson Place, N.W.
Washington, DC 20036

Texas—Laredo

KGNS-TV

Ch. 8

Network Service: NBC, ABC.

Licensee: Burke Bcstg. Co. of Laredo, Box 2829, Laredo, TX 78041.

Studio: 102 West Del Mar Blvd. 78041.

Mailing Address: Box 2829, Laredo, TX 78041.

Telephone: 512-727-8888.

Technical Facilities: Channel No. 8 (180-186 MHz). Authorized power: 316-kw visual, 42.2-kw aural. Antenna: 1020-ft. above av. terrain, 1049-ft. above ground, 1549-ft. above sea level.

Latitude 27° 40' 22"
Longitude 99° 39' 23"

Transmitter: 0.8-mi. N of Islitas.

News Service: AP.

Satellite Earth Stations: In operation; Harris & Scientific-Atlanta receivers.

Ownership: Burke Communications. For other interests, see Group Ownership of TV Stations.

Began Operation: Jan. 5, 1956. Transfer from partners H. C. Avery Jr. and David H. Cole to Donald W. Reynolds approved July 30, 1958 by FCC (*Television Digest*, Vol. 14:28, 32). Sale to T. Frank Smith Jr., et al., approved by FCC Oct. 4, 1977. Sale to present owner approved by FCC Oct. 28, 1983. Rescinded Nov. 2, 1983. Granted Dec. 15, 1983.

Represented (sales): Katz Television.

Represented (legal): Shrinsky, Weitzman & Eisen, P.C.

Personnel:

MICHAEL CLARK, vice president & general manager.

VELIA HERRERA, office manager & national sales.

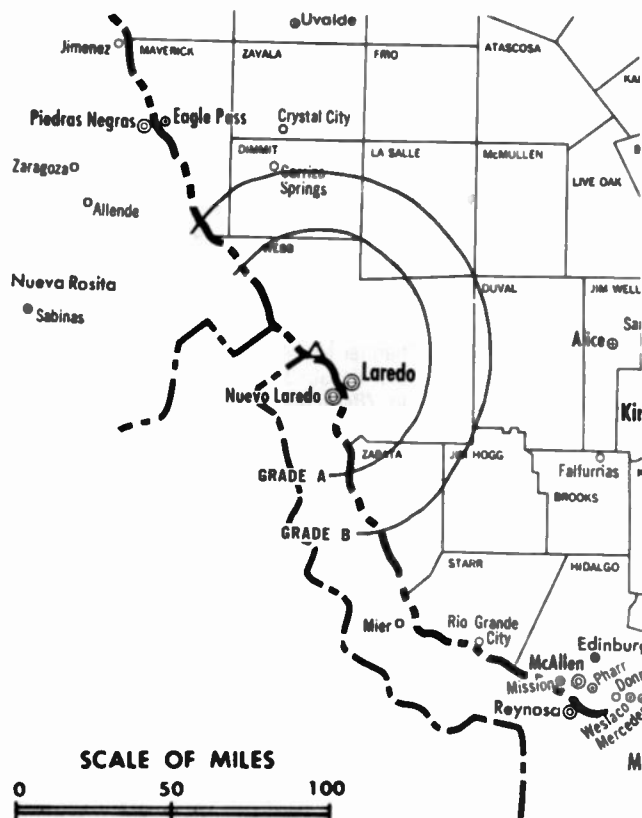
T. FRANK SMITH IV, sales manager.

Highest 30 Sec. Rate (July 30, 1984): \$250.

NETWORK BASE HOURLY RATE: \$230.

Total Households: © MSI Consumer Market Data as of 1/1/84 TV Homes: TV% and Circulation © 1984 Arbitron County coverage based on Arbitron study.

**For Arbitron Market Rankings,
see page 1**



KGNS-TV BMPCT-6319 Granted 9/30/66

© American Map Corp., 14244

Net Weekly Circulation	State County	Total Households	TV Households	%
50% & Over	TEXAS			
	Webb	29,400	28,800	98
	Zapata	2,400	2,300	96
Between 5-24%	TEXAS			
	Dimmit	3,500	3,300	94
	Jim Hogg	1,900	1,800	95
	La Salle	1,900	1,800	95
	Zavala	3,200	3,100	97
Station Totals		42,300	41,100	97
Net Weekly Circulation (1984)			31,600	
Average Daily Circulation (1984)			20,300	

Texas—Laredo

KJTB

Ch. 27

Network Service: ABC.

Licensee: Panorama Bcstg. Co., 777 Calle del Norte Suite 5, Laredo, TX 78041.

Studio: Hamilton Hotel, 815 Salinas, Laredo, TX 78040.

Technical Facilities: Channel No. 27 (548-554 MHz). Authorized power: 5000-kw max. & 1563-kw horizontal visual, 500-kw max. & 156.3 horizontal aural. Antenna: 206.7-ft. above av. terrain, 270.2-ft. above ground, 684.2-ft. above sea level.

Latitude 27° 30' 23"
Longitude 99° 30' 32"

Transmitter: Atop Hamilton Hotel, downtown Laredo.

News Service: AP.

Satellite Earth Station: Scientific-Atlanta, 5-meter.

Ownership: Oscar M. Laurel, pres., Hector H. Garcia, v.p., Eduardo Pena Jr., secy.-treas., Jorge L. Benvides & Oscar M. Laurel Jr., 19.5% each; David C. Leyendecker, 2.5%. Pena has interest in applicant for new FM in Santa Fe, NM.

Due to Begin Operation: Nov. 1, 1984.

Represented (sales): Adam Young Inc.

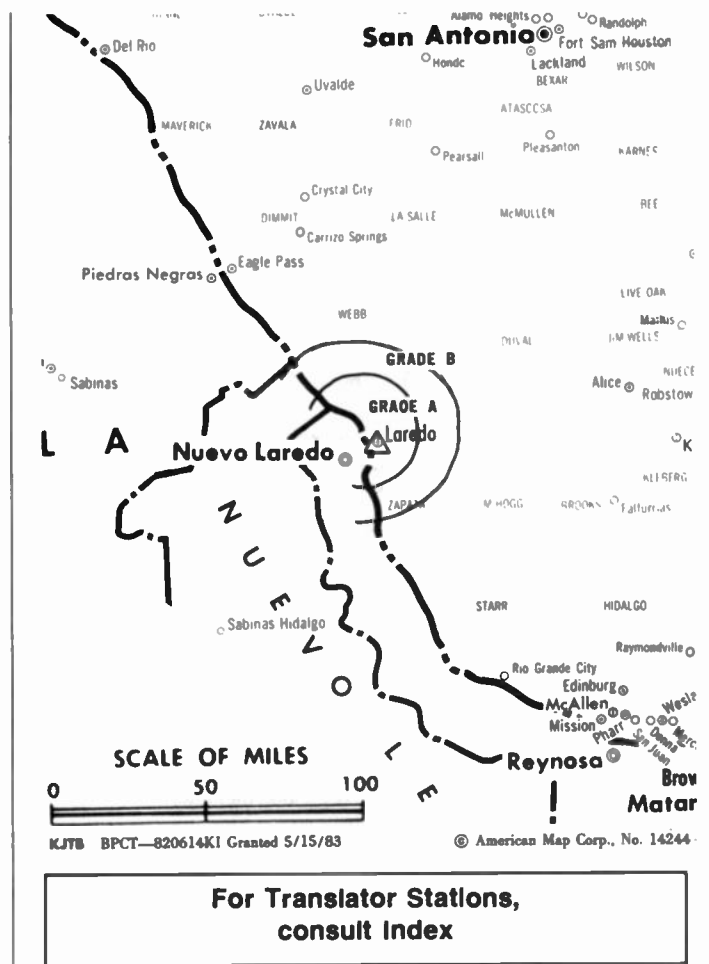
Represented (legal): Sanford, Adams, McCullough & Beard.

Represented (engineering): John Fergie & Associates.

Personnel:

JERRY MORRIS, general manager.
HECTOR GARCIA, production manager.
MERLIN MILLER, chief engineer.
HUGO ALCOGER, local sales manager.

Rates: Not available



**For Translator Stations,
consult Index**

THE TED HEPBURN COMPANY

Media Brokerage Specialist CATV, TV and Radio

Ted Hepburn, President Todd Hepburn, Vice-President
P.O. Box 42401, Cincinnati, Ohio 45242 (513) 791-8730

Texas—Laredo

KVTV

Ch. 13

(Satellite of KZTV, Corpus Christi, TX)

Network Service: CBS.

Licensee: K-SIX Television Inc., Wilson Bldg., 601 Leopard St., Corpus Christi, TX 78401.

Studio: Anna & Shea Sts.

Mailing Address: Box 2013, Laredo, TX 78041.

Telephone: 512-723-2923.

Technical Facilities: Channel No. 13 (210-216 MHz). Authorized power: 87.5-kw visual, 17.4-kw aural. Antenna: 920-ft. above av. terrain, 1035-ft. above ground, 1449-ft. above sea level.

Latitude 27° 31' 04"
Longitude 99° 31' 20"

Transmitter: Anna & Shea Sts.

News Service: UPI.

Satellite Earth Station: In operation; Scientific-Atlanta receivers.

Ownership: See KZTV, Corpus Christi, TX.

Began Operation: Dec. 28, 1973.

Represented (sales): Seltel Inc.

Personnel:

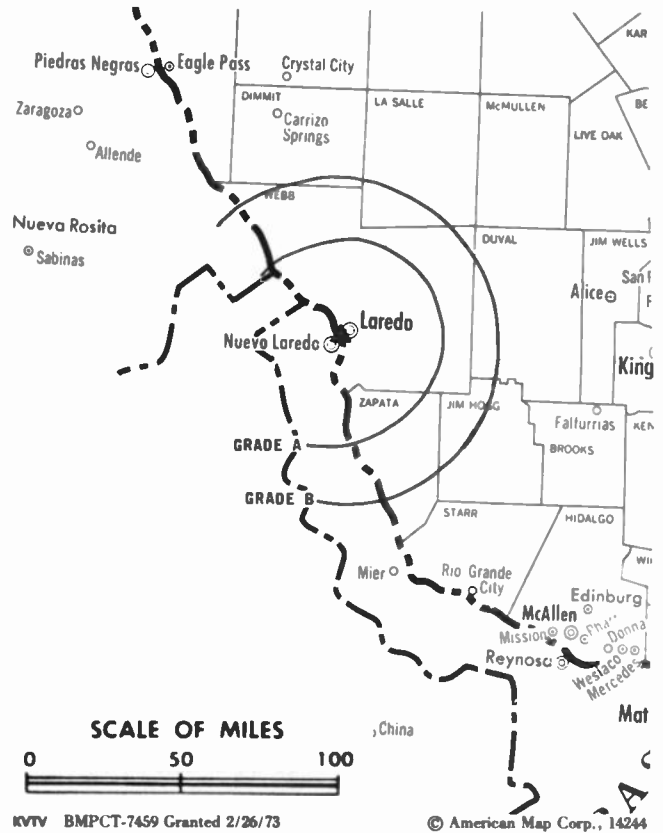
VANN M. KENNEDY, president & general manager.
JIM CATHEY, station manager.
JORGE C. GARZA, program director.
JUAN CAMPOS, news director.
DALE TAYLOR, director of engineering.

Highest 30 Sec. Rate (June 1, 1984): \$250.

NETWORK BASE HOURLY RATE: \$140.

Total Households: © MSI Consumer Market Data as of 1/1/84 TV Homes: TV% and Circulation © 1984 Arbitron County coverage based on Arbitron study.

Net Weekly Circulation	State County	Total Households	TV Households	%
50% & Over	TEXAS			
	Webb	29,400	28,800	98
	Zapata	2,400	2,300	96
Between 5-24%	TEXAS			
	Dimmit	3,500	3,300	94
Station Totals		35,300	34,400	97
Net Weekly Circulation (1984)			28,800	
Average Daily Circulation (1984)			15,700	



TV Radio

Newspaper CATV

Robert W. Rounsaville & Associates

MEDIA BROKERS AND CONSULTANTS

P.O. BOX 11898
ATLANTA, GA
(404) 261-3000
1-800-531-1500

P.O. BOX 2991
ORLANDO, FL
(305) 423-9426
1-800-328-3500

Texas—Longview

KLMG-TV

Ch. 51

Network Service: CBS.

Grantee: KLMG-TV Inc., 701 N. Access Rd., Longview, TX 75608.

Studio: 701 N. Access Rd., Longview.

Mailing Address: Box 5151, Longview, TX 75608.

Telephone: 214-753-5051.

Technical Facilities: Channel No. 51 (692-698 MHz). Authorized power: 3097-kw max. visual, 309.7-kw max. aural. Antenna: 1249-ft. above av. terrain, 1175-ft. above ground, 1695-ft. above sea level.

Latitude	32°	15'	35"
Longitude	94°	57'	02"

Transmitter: 1-mi. NW of Hwy. 42 & Hwy. 1513 intersection, New London.

Ownership: Joe M. Bell, chmn., 0.4%; Clara J. McLaughlin, pres., 36.6%; J. Wesley Ferns, v.p. & gen. mgr., 5.2%; Barry Johnson, secy., 20.5%; Stephen W. McDaniel, asst. secy., 0.8%; C. Robert Kemp, treas., 6.8%; John N. Grayson, Ted A. Adams Jr., 5% each; 12 other, less than 5% each.

Began Operation: Sept. 9, 1984.

Represented (sales): Avery-Knodel Inc.

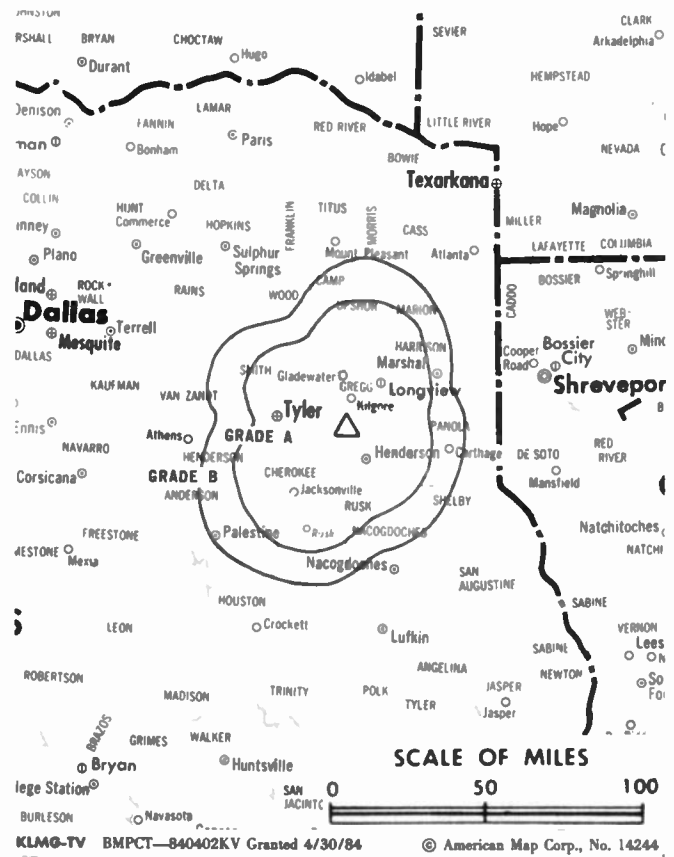
Represented (legal): Fly, Shuebruk, Gaguine, Boros, Schulkind & Braun.

Represented (engineering): Moffet, Larson & Johnson.

Personnel:

- WES FERNS, vice president & general manager.
- RON COOKE, general sales manager.
- NANCY DENTON, business manager.
- STEVE WALKER, news director.
- BILL KRAEMER, chief engineer.
- NORM FREES, production manager.

Highest 30 Sec. Rate: \$600.



Television Digest's
SUMMIT TRANSCRIPTS
 The Executive View of Industry Issues
 For more information, call 202/872-9200

Texas—Lubbock

KAMC

Ch. 28

Network Service: ABC.

Licensee: McAlister TV Enterprises Inc., Box 2805, Lubbock, TX 79408.

Studio: 1201 84th St, Lubbock, TX 79423.

Telephone: 806-745-2828.

Mailing Address: Box 2805, Lubbock, TX 79408.

Technical Facilities: Channel No. 28 (554-560 MHz). Authorized power: 2000-kw max. & 788-kw horizontal visual, 374-kw max. & 153-kw horizontal aural. Antenna: 840-ft. above av. terrain, 875-ft. above ground, 4081-ft. above sea level.

Latitude 33° 30' 57"
Longitude 101° 50' 54"

Transmitter: 0.2-mi. SW of intersection of 84th St. & Ave. J, near Lubbock.

News Services: AP, UPI, ABC.

Satellite Earth Stations: Satcom Technology, 9.2-meter; Microwave Assoc. receivers.

Ownership: Bill B. McAlister Estate (Robert A. Nash, independent executor), 75%; Marjorie Thompson, 25%. McAlister TV Enterprises also owns KMCC(TV), Clovis, NM.

Began Operation: Nov. 11, 1968. Transfer of control to present owners approved by FCC March 24, 1975.

Represented (sales): Katz Television.

Represented (legal): John R. Wilner.

Personnel:

ROBERT A. NASH, president & general manager.

A. C. WIMBERLY, exec. vice president & station manager.

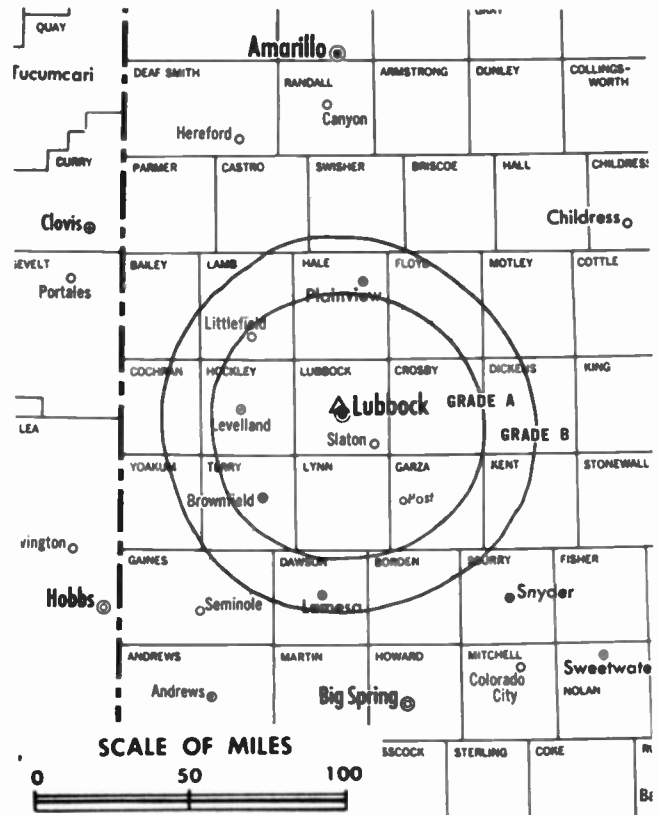
BILL MADDOX, vice president & general sales manager.

Highest 30 Sec. Rate (July 13, 1984): \$100.

NETWORK BASE HOURLY RATE: \$300.

Total Households: © MSI Consumer Market Data as of 1/1/84 TV Homes: TV% and Circulation © 1984 Arbitron County coverage based on Arbitron study.

Net Weekly Circulation	State County	Total Households	TV Households	%
50% & Over	TEXAS			
	Bailey	2,700	2,700	100
	Cochran	1,500	1,500	100
	Crosby	2,900	2,900	100
	Dawson	5,500	5,400	98
	Dickens	1,400	1,400	100
	Floyd	3,300	3,300	100
	Gaines	4,600	4,600	100
	Garza	1,900	1,900	100
	Hale	13,100	13,000	99
	Hockley	8,300	8,200	99
	Lubbock	79,800	79,100	99



KAMC BMPCT-6862 Granted 10/11/68

© American Map Corp., 14244

Net Weekly Circulation	State County	Total Households	TV Households	%
50% & Over	Lynn	2,800	2,800	100
	Terry	5,200	5,100	98
	Yoakum	3,100	3,100	100
Between 25-49%	TEXAS			
	Borden	300	300	100
	Motley	800	800	100
Between 5-24%	NEW MEXICO			
	Curry	15,500	15,100	97
	De Baca	1,000	1,000	100
	Roosevelt	5,800	5,600	97
TEXAS	Briscoe	1,000	1,000	100
	Castro	3,400	3,300	97
	Cottle	1,200	1,200	100
	Kent	400	400	100
	King	200	200	100
	Parmer	3,500	3,500	100
	Swisher	3,400	3,400	100
	Station Totals		179,300	177,400
Net Weekly Circulation (1984)			119,400	
Average Daily Circulation (1984)			72,200	

Texas—Lubbock

KCBD-TV

Ch. 11

Network Service: NBC.

Licensee: Caprock Telecasting Inc., 214 N. Main, Roswell, NM 88201.

Studio: 5600 Ave. A, Box 2190, Lubbock 79408.

Telephone: 806-744-1414. **TWX:** 910-896-4306.

Technical Facilities: Channel No. 11 (198-204 MHz). Authorized power: 316-kw visual, 57.5-kw aural. Antenna: 760-ft. above av. terrain, 814-ft. above ground, 4014-ft. above sea level.

Latitude 33° 32' 32"
Longitude 101° 50' 14"

Transmitter: U.S. Hwy. 87 between 50th & 66th Sts.

News Services: AP, NBC, CNN.

Satellite Earth Stations: Scientific-Atlanta, 7-meter & 10-meter; Harris receivers.

Ownership: Holsum Inc., 100%. For Holsum ownership, see KBIM-TV, Roswell, NM.

Began Operation: May 10, 1953. Sale to State Record by Bryant Radio & Television Inc. approved by FCC May 26, 1971 (*Television Digest*, Vol. 11:4). Sale to present owner by State Record approved by FCC Aug. 12, 1983.

Represented (sales): Avery-Knodel Inc.

Represented (legal): Dow, Lohnes & Albertson.

Represented (engineering): Lohnes & Culver.

Personnel:

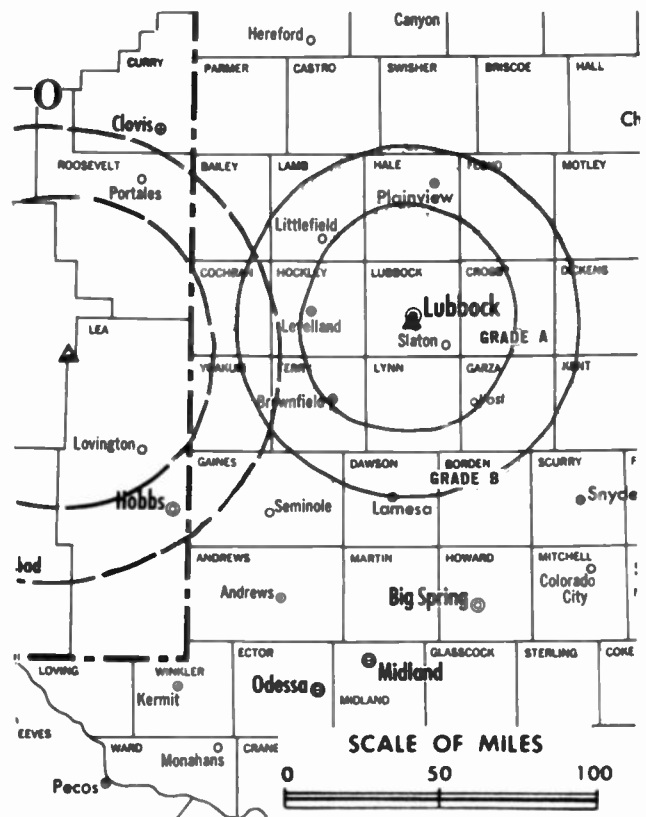
JOE CARRIERE, president.
CARL MINOR, vice president & general manager.
BILL DeTOURNILLON, general sales manager.
SHERRELL LAMBERT, director of engineering.
SKIP WATSON, news director.
NANCY HAUSSLER, business manager.

Highest 30 Sec. Rate: \$400.

NETWORK BASE HOURLY RATE: \$1215.

Total Households: © MSI Consumer Market Data as of 1/1/84 TV Homes: TV% and Circulation © 1984 Arbitron County coverage based on Arbitron study.

Net Weekly Circulation	State County	Total Households	TV Households	%
50% & Over	TEXAS			
	Bailey	2,700	2,700	100
	Borden	300	300	100
	Cochran	1,500	1,500	100
	Crosby	2,900	2,900	100
	Dawson	5,500	5,400	98
	Dickens	1,400	1,400	100
	Floyd	3,300	3,300	100
	Gaines	4,600	4,600	100
	Garza	1,900	1,900	100
	Hale	13,100	13,000	99
	Hockley	8,300	8,200	99
	Kent	400	400	100
	King	200	200	100
Lamb	6,700	6,600	99	
Lubbock	79,800	79,100	99	



KCBD-TV BMPCT-5814 Granted 2/1/63

© American Map Corp., 14244

Net Weekly Circulation	State County	Total Households	TV Households	%	
50% & Over	Lynn	2,800	2,800	100	
	Motley	800	800	100	
	Scurry	7,000	6,900	99	
	Terry	5,200	5,100	98	
	Yoakum	3,100	3,100	100	
NEW MEXICO					
Between 25-49%	Chaves	20,300	19,900	98	
	De Baca	1,000	1,000	100	
	Eddy	17,900	17,500	98	
	Lea North	18,200	17,900	98	
	Lincoln	4,900	4,700	96	
	Roosevelt	5,800	5,600	97	
TEXAS					
	Castro	3,400	3,300	97	
NEW MEXICO					
Between 5-24%	Curry	15,500	15,100	97	
	TEXAS				
	Briscoe	1,000	1,000	100	
	Cottle	1,200	1,200	100	
	Deaf Smith	6,800	6,700	99	
	Hudspeth	800	800	100	
	Parmer	3,500	3,500	100	
	Swisher	3,400	3,400	100	
	Station Totals		255,200	251,800	98
	Net Weekly Circulation (1984)			162,100	
Average Daily Circulation (1984)			99,900		

Texas—Lubbock

KJAA

Ch. 34

Network Service: None, independent.

Licensee: Troy Raymond Moran, Box 3757, Lubbock, TX 79452.

Studio: 100th & University, Lubbock 79415.

Telephone: 806-795-4334.

Technical Facilities: Channel No. 34 (590-596 MHz). Authorized power: 3732.5-kw visual, 373.25-kw aural. Antenna: 915-ft. above av. terrain, 893-ft. above ground, 4100-ft. above sea level.

Latitude 33° 30' 08"
Longitude 101° 52' 20"

Transmitter: 100th & University, Lubbock.

News Service: INN.

Satellite Earth Stations: Prodelin, 5-meter; Microdyne receivers.

Ownership: Troy Raymond Moran, 100%. Moran also owns KJTV, Amarillo, TX.

Began Operation: Dec. 10, 1981.

Represented (sales): Seltel Inc.

Represented (legal): Eugene L. Burke.

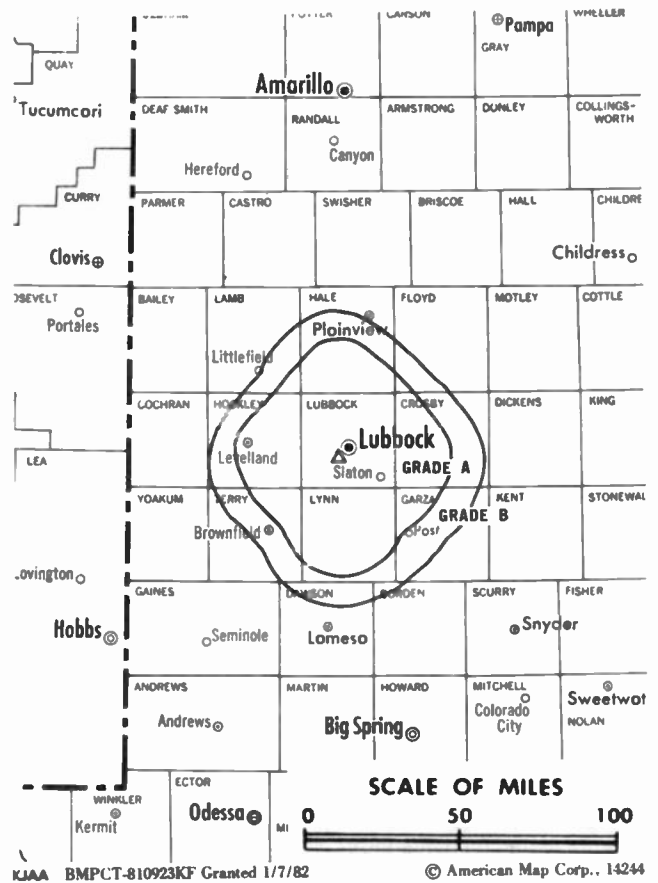
Personnel:

- RAY MORAN, general manager.
- GUY SMITH, chief engineer.
- BRAD MORAN, general sales manager.
- BONNIE COE, operations manager.

Rates: Not available.

Total Households: © MSI Consumer Market Data as of 1/1/84 TV Homes: TV% and Circulation © 1984 Arbitron County coverage based on Arbitron study.

Net Weekly Circulation	State County	Total Households	TV Households	%
TEXAS				
50% & Over	Cochran	1,500	1,500	100
	Crosby	2,900	2,900	100
	Floyd	3,300	3,300	100
	Hale	13,100	13,000	99
	Hockley	8,300	8,200	99
	Lamb	6,700	6,600	99
	Lubbock	79,800	79,100	99
	Terry	5,200	5,100	98
TEXAS				
Between 25-49%	Bailey	2,700	2,700	100
	Borden	300	300	100



KJAA BMPCT-810923KF Granted 1/7/82 © American Map Corp., 14244

Net Weekly Circulation	State County	Total Households	TV Households	%
Between 25-49%	Dawson	5,500	5,400	98
	Dickens	1,400	1,400	100
	Garza	1,900	1,900	100
	Lynn	2,800	2,800	100
	Yoakum	3,100	3,100	100
TEXAS				
Between 5-24%	Castro	3,400	3,300	97
	Kent	400	400	100
	Mitchell	3,400	3,300	97
	Swisher	3,400	3,400	100
Station Totals		149,100	147,700	99
Net Weekly Circulation (1984)				85,100
Average Daily Circulation (1984)				39,700

NEED THE LATEST?

TRY TELEVISION DIGEST'S ACTION UPDATES

The TV, Cable & Radio Action Updates provide subscribers with the latest in system & station starts, new licensees, applications, changes — ALL the latest information on industry changes as they occur.

For subscription information on our combination services, see the order cards bound in the Cable & Services Volume and the Stations Volume or call us collect: 202-872-9200.



TELEVISION DIGEST, INC.
1836 Jefferson Place, N.W.,
Washington, D.C. 20036

Texas—Lubbock

KLBK-TV

Ch. 13

Network Service: CBS.

Licensee: Prima Inc., Box 1559, Lubbock, TX 79408.

Studio: 7400 University Ave., Lubbock, TX 79423.

Telephone: 806-745-2345. **TWX:** 910-896-4321.

Technical Facilities: Channel No. 13 (210-216 MHz). Authorized power: 251-kw visual, 25.1-kw aural. Antenna: 880-ft. above av. terrain, 923-ft. above ground, 4 143-ft. above sea level.

Latitude 33° 31' 33"
Longitude 101° 52' 07"

Transmitter: 7400 University Ave.

News Services: AP, CBS.

Satellite Earth Stations: Scientific-Atlanta, 4-meter; Scientific-Atlanta receivers.

Ownership: Charles Woods, 100%. For other Woods interests, see Group Ownership of TV Stations.

Began Operation: Nov. 13, 1952. Sale by W. D. (Dub) Rogers and associates to Grayson Enterprises approved by FCC Oct. 11, 1961 (*Television Digest*, Vol. 17:27; 1:5). Sale of control to Theodore Shanbaum, Ellis Carp, Lee Optical and associated companies pension plan trust approved March 25, 1964. Sale of 1/3 interest from Ellis Carp to Dal-Tex Optical Co., Inc. approved March 19, 1971. Sale of 1/3 interest back to Carp by Dal-Tex approved Dec. 24, 1974. Sale to Robert L. Dudley, et al., conditionally granted March 27, 1980; full grant by FCC May 23, 1980 (Vol. 20:13). Sale of 50% by Dudley to Charles Woods, giving him 100%, approved Oct. 14, 1983.

Represented (sales): Blair Television.

Represented (legal): Kenkel, Barnard & Edmundson, P.C.

Represented (engineering): Jules Cohen & Associates, P.C.

Personnel:

- CHARLES WOODS, general manager.
- DAVID UNDERWOOD, general sales manager.
- DAVID WOODS, station manager.
- DON KING, chief engineer.
- JACK McGEE, production manager.

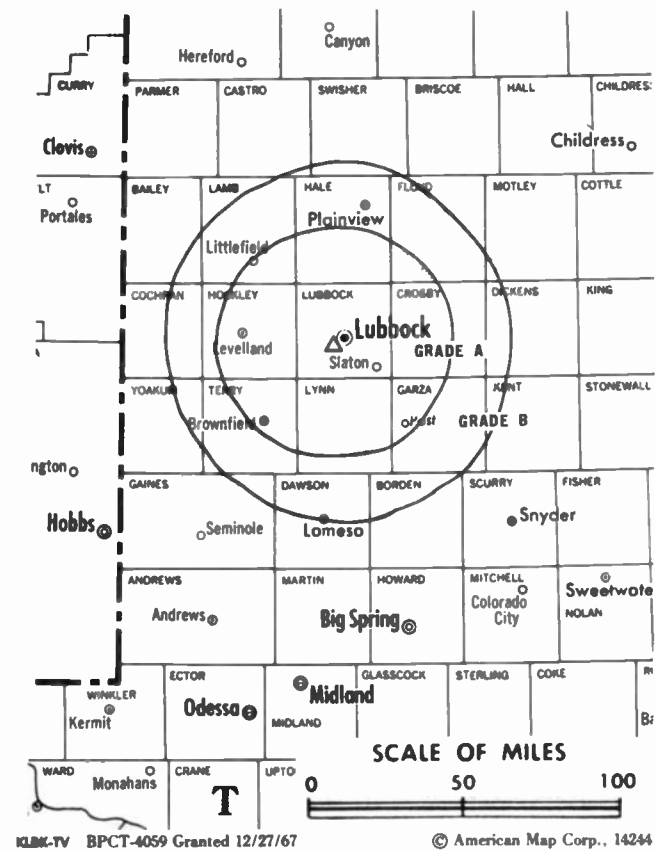
Highest One Hour Rate: \$1500.

Highest 30 Sec. Rate (Jan. 22, 1984): \$1000.

NETWORK BASE HOURLY RATE: \$900.

Total Households: © MSI Consumer Market Data as of 1/1/84 TV Homes: TV% and Circulation © 1984 Arbitron County coverage based on Arbitron study.

Net Weekly Circulation	State County	Total Households	TV Households	%
50% & Over	TEXAS			
	Bailey	2,700	2,700	100
	Borden	300	300	100
	Cochran	1,500	1,500	100
	Crosby	2,900	2,900	100
	Dawson	5,500	5,400	98
	Dickens	1,400	1,400	100
	Floyd	3,300	3,300	100



Net Weekly Circulation	State County	Total Households	TV Households	%
50% & Over	Gaines	4,600	4,600	100
	Garza	1,900	1,900	100
	Hale	13,100	13,000	99
	Hockley	8,300	8,200	99
	Kent	400	400	100
	King	200	200	100
	Lamb	6,700	6,600	99
	Lubbock	79,800	79,100	99
	Lynn	2,800	2,800	100
	Motley	800	800	100
	Scurry	7,000	6,900	99
Terry	5,200	5,100	98	
Yoakum	3,100	3,100	100	
Between 25-49%	TEXAS			
	Briscoe	1,000	1,000	100
	Castro	3,400	3,300	97
	Swisher	3,400	3,400	100
Between 5-24%	TEXAS			
	Cottle	1,200	1,200	100
	Mitchell	3,400	3,300	97
	Parmer	3,500	3,500	100
Station Totals		167,800	166,300	99
Net Weekly Circulation (1984)			139,600	
Average Daily Circulation (1984)			92,100	

Texas—Lufkin-Nacogdoches

KTRE-TV

Ch. 9

(Satellite of KLTV, Tyler, TX)

Network Service: ABC, NBC.

Licensee: Buford Television Inc. of Lufkin, Box 729, Lufkin, TX 75901.

Studio: 1.4-mi. NW of Clawson.

Mailing Address: Box 729, Lufkin, TX 75901.

Telephone: 713-634-7771.

Technical Facilities: Channel No. 9 (186-192 MHz). Authorized power: 27.5-kw visual, 5.5-kw aural. Antenna: 650-ft. above av. terrain, 540-ft. above ground, 950-ft. above sea level.

Latitude 31° 25' 09"
Longitude 94° 48' 02"

Transmitter: 1.4-mi. NW of Clawson.

News Service: AP.

Ownership: See KLTV, Tyler, TX.

Began Operation: Aug. 17, 1955. Sale to present owners by R. W. Wortham Jr. and associates approved by FCC July 18, 1962 (*Television Digest*, Vol. 2:31).

Represented (sales): Katz Television.

Represented (legal): McKenna, Wilkinson & Kittner.

Represented (engineering): Jules Cohen & Associates.

Personnel:

ROBERT P. BUFORD, chairman of the board.
FRANK E. MELTON, president.
TOM RAMEY, general manager.
MARK LOGAN, sales manager.

Rates: Sold in combination with KLTV, Tyler-Longview, TX.

NETWORK BASE HOURLY RATE: \$335.

Total Households: © MSI Consumer Market Data as of 1/1/84 TV Homes: TV% and Circulation © 1984 Arbitron County coverage based on Arbitron study.

Net Weekly Circulation	State County	Total Households	TV Households	%
50% & Over	TEXAS			
	Angelina	24,200	23,800	98
	Houston	8,100	7,900	97
	Nacogdoches	18,300	17,800	97
	San Augustine	3,500	3,400	97
	Trinity	4,100	3,900	96
Between 25-49%	TEXAS			
	Polk	10,500	10,200	97
	Sabine	3,700	3,600	97
	Walker	13,800	13,300	97



Net Weekly Circulation	State County	Total Households	TV Households	%
TEXAS				
Between 5-24%	Cherokee	14,600	14,300	98
	Jasper	11,900	11,700	98
	Madison	3,500	3,400	97
	Shelby	9,200	9,000	98
	Tyler	6,500	6,300	97
Station Totals		131,900	128,600	97
Net Weekly Circulation (1984)			72,000	
Average Daily Circulation (1984)			47,700	

MEETINGS OF THE MINDS
 Unique Perspectives from Industry Leaders
 Available in Television Digest's
SUMMIT TRANSCRIPTS
 Call 202/872-9200 for more information

Texas—Midland & Odessa

KMID-TV

Ch. 2



KATZ TELEVISION

Network Service: ABC.

Licensee: Telepictures Corp., 15303 Ventura Blvd., Sherman Oaks, CA 91403.

Studio: Midland-Odessa Air Terminal 79711.

Mailing Address: Drawer B, Midland, TX 79711.

Telephone: 915-563-2222, Midland. **TWX:** 910-897-5682.

Technical Facilities: Channel No. 2 (54-60 MHz). Authorized power: 100-kw visual, 10-kw aural. Antenna: 1052-ft. above av. terrain, 1137-ft. above ground, 4049-ft. above sea level.

Latitude 32° 05' 14"
Longitude 102° 17' 12"

Transmitter: 13.5-mi. NW of Midland.

News Services: CNN, NIWS.

Satellite Earth Stations: Scientific-Atlanta & Harris, 5-meter, 5-meter & 7-meter; Harris receivers.

Ownership: Telepictures Corp., 100%.

Began Operation: Dec. 18, 1953. Sale to present owner by Midessa TV Co. Inc. approved by FCC Jan. 4, 1984 (**Television Digest**, Vol. 23:38).

Represented (sales): Katz Television.

Personnel:

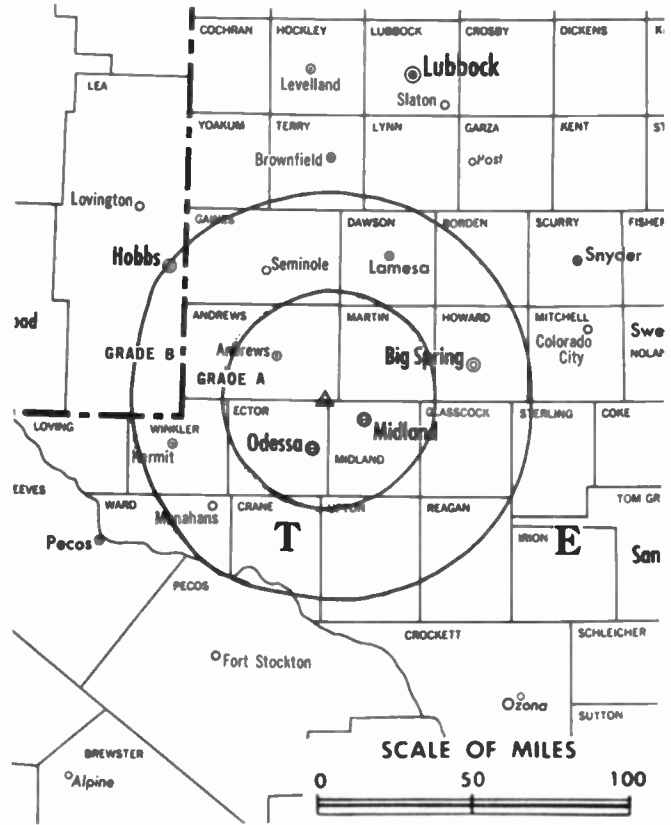
JOHN FOSTER, station manager & film buyer.
DALE GORSUCH, chief engineer.

Highest 30 Sec. Rate (July 25, 1984): \$425.

NETWORK BASE HOURLY RATE: \$900.

Total Households: © MSI Consumer Market Data as of 1/1/84 TV Homes: TV% and Circulation © 1984 Arbitron County coverage based on Arbitron study.

Net Weekly Circulation	State County	Total Households	TV Households	%
50% & Over	NEW MEXICO			
	Lea South	2,600	2,400	92
	TEXAS			
	Andrews	4,900	4,800	98
	Brewster	2,700	2,600	96
	Crane	1,800	1,800	100
	Crockett	1,700	1,700	100
	Ector	46,700	46,300	99
	Gaines	4,600	4,600	100
	Glasscock	400	400	100
	Howard	12,000	11,900	99
	Jeff Davis	600	600	100
	Martin	1,600	1,600	100
	Midland	33,700	33,400	99



KMID-TV BPCT-2922 Granted 10/30/61

© American Map Corp., 14244

Net Weekly Circulation	State County	Total Households	TV Households	%
50% & Over	Pecos	4,700	4,600	98
	Reagan	1,400	1,400	100
	Reeves	4,900	4,800	98
	Terrell	600	600	100
	Upton	1,600	1,600	100
	Ward	5,000	4,900	98
	Winkler	3,500	3,500	100

Net Weekly Circulation	State County	Total Households	TV Households	%
Between 25-49%	NEW MEXICO			
	Lea North	18,200	17,900	98
	TEXAS			
Borden	300	300	100	
Dawson	5,500	5,400	98	
Yoakum	3,100	3,100	100	

Net Weekly Circulation	State County	Total Households	TV Households	%
Between 5-24%	TEXAS			
	Concho	1,100	1,100	100
	Culberson	1,000	1,000	100
	Presidio	1,800	1,700	94
	Schleicher	1,000	1,000	100
	Sterling	400	400	100
	Sutton	1,900	1,800	95

Station Totals	169,300	167,200	98
Net Weekly Circulation (1984)			132,100
Average Daily Circulation (1984)			80,200

Texas—Odessa

KOSA-TV

Ch. 7



THE FORWARD GROUP

Network Service: CBS.

Licensee: Forward Communications of Texas Inc., Box 4186, Odessa, Tex. 79760.

Studio: 1211 N. Whitaker, Odessa, TX 79760.

Telephone: 915-337-8301. **TWX:** 910-897-5504.

Technical Facilities: Channel No. 7 (174-180 MHz). Authorized power: 316-kw visual, 39.8-kw aural. Antenna: 740-ft. above av. terrain, 726-ft. above ground, 3856-ft. above sea level.

Latitude 31° 51' 50.5"
Longitude 102° 34' 41.0"

Transmitter: Farm Rd. No. 866, 11-mi. W of Odessa.

News Services: AP, UPI, CBS.

Satellite Earth Stations: 3 in operation; Scientific-Atlanta receivers.

Ownership: Forward Communications Corp., 100%. For other interests, see Group Ownership of TV Stations.

Began Operation: Jan. 1, 1956. Sale to present owner by Doubleday Bcstg. Co. approved by FCC Sept. 11, 1973. **Note:** Sale pending.

Represented (sales): Seltel Inc.

Represented (legal): McKenna, Wilkinson & Kittner.

Personnel:

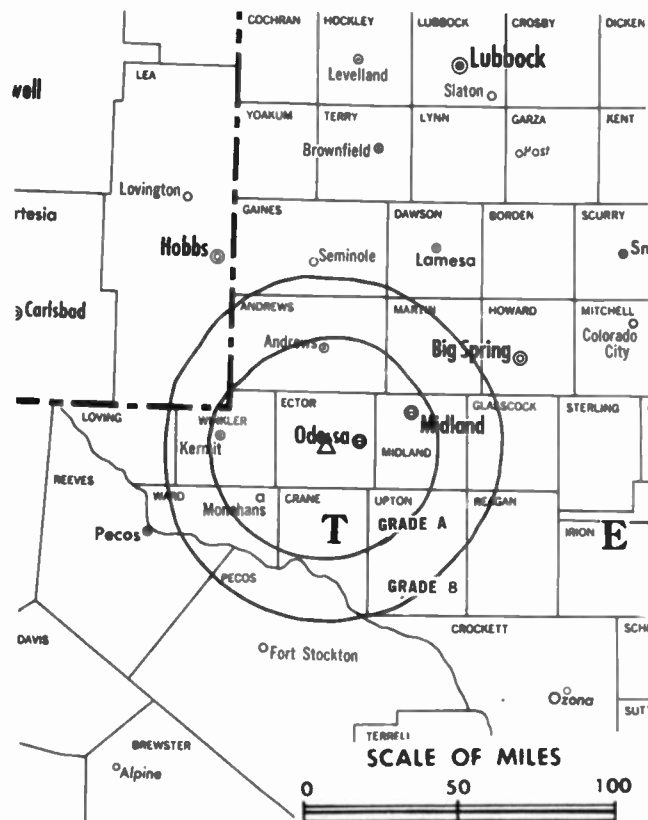
- DOYCE ELLIOTT, president & general manager.
- TOM HUGHES, vice president & station manager.
- VIC LUDINGTON, national sales manager.
- ED COSTELLO, local sales manager.
- AL HARRIS, chief engineer.
- JON McCALL, news director.

Highest 30 Sec. Rate (July 12, 1984): \$475.

NETWORK BASE HOURLY RATE: \$600.

Total Households: © MSI Consumer Market Data as of 1/1/84 TV Homes: TV% and Circulation © 1984 Arbitron County coverage based on Arbitron study.

Net Weekly Circulation	State County	Total Households	TV Households	%
50% & Over	NEW MEXICO			
	Lea South	2,600	2,400	92
	TEXAS			
	Andrews	4,900	4,800	98
	Brewster	2,700	2,600	96
	Crane	1,800	1,800	100
	Ector	46,700	46,300	99
	Glasscock	400	400	100



KOSA-TV BMPCT-4369 Granted 11/26/56

© American Map Corp. 14244

Net Weekly Circulation	State County	Total Households	TV Households	%
50% & Over	Howard	12,000	11,900	99
	Jeff Davis	600	600	100
	Loving	100	100	100
	Martin	1,600	1,600	100
	Midland	33,700	33,400	99
	Pecos	4,700	4,600	98
	Presidio	1,800	1,700	94
	Reagan	1,400	1,400	100
	Reeves	4,900	4,800	98
	Terrell	600	600	100
	Upton	1,600	1,600	100
	Ward	5,000	4,900	98
	Winkler	3,500	3,500	100
Between 25-49%	TEXAS			
	Crockett	1,700	1,700	100
	Culberson	1,000	1,000	100
	Gaines	4,600	4,600	100
Between 5-24%	NEW MEXICO			
	Lea North	18,200	17,900	98
	TEXAS			
	Coke	1,300	1,300	100
	Dawson	5,500	5,400	98
	Hudspeth	800	800	100
Irion	500	500	100	
Station Totals		164,200	162,200	98
Net Weekly Circulation (1984)		129,000		
Average Daily Circulation (1984)		88,600		

Texas—Odessa

KTPX

Ch. 9

(Also operates satellite KWAB-TV, Big Spring, TX)

Network Service: NBC.

Licensee: Permian Basin TV Corp., Box 6699, Midland 79711.

Studio: Between U.S. 80 & I-20, County Rd. 128W.

Mailing Address: Box 6699, Midland, TX 79711.

Telephone: 915-563-4210. **TWX:** 910-895-5346.

Technical Facilities: Channel No. 9 (186-192 MHz). Authorized power: 316-kw visual, 31.6-kw aural, 1270-ft. above av. terrain, 1080-ft. above ground, 4490-ft. above sea level.

Latitude 31° 59' 17"
Longitude 102° 51' 59"

Transmitter: 17-mi. ENE of Kermit, TX; 26-mi. NW of Odessa; 27-mi. NE of Monahans.

News Services: UPI, NBC.

Satellite Earth Stations: ADM, 5-meter; Harris receivers.

Ownership: Richard F. Shively, chmn. of board & chief exec. officer, 22.84%; John B. Tupper, pres.-treas., 22.84%; Charlene Armijo Knipking, v.p., 3.32%; John Salazar, secy., 10%; Ernest J. Orono, 12.56%; Raymond G. Sanchez, 10%; Albert J. Montano & Siegfried G. Montano Jr., 6.28% each; Martin I. Mondlick, 3.32%; Mucio Yslas Jr. & Tima J. Yslas, 2.56% jointly. Shively has interest in KNOP-TV, North Platte, NE.

Began Operation: Dec. 1, 1958. Moved to new site and higher power Feb. 1, 1963. Sale to Grayson Enterprises by Tri-Cities Bcstrs. (John B. Walton) approved by FCC Feb. 12, 1969. Distress sale to present owner conditionally approved by FCC March 27, 1980; full grant April 22, 1980 (**Television Digest**, Vol. 20:13).

Represented (sales): Blair Television.

Represented (legal): James E. Greeley.

Represented (engineering): Robert L. Purcell.

Personnel:

CARL ROGERS, general manager.
DAVE ORRELL, assistant general manager, sales.
GRADY WOODWARD, director of engineering.

Highest One Hour Rate: \$2000.

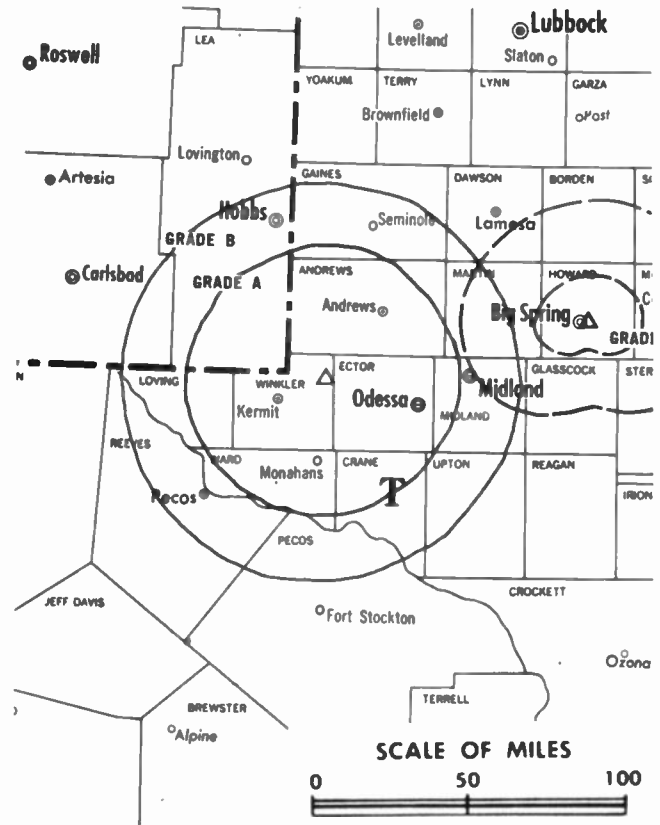
Highest 30 Sec. Rate: \$475.

NETWORK BASE HOURLY RATE: \$300.

Arbitron Data: Figures include KWAB-TV, Big Spring, TX.

Total Households: © MSI Consumer Market Data as of 1/1/84 TV Homes: TV% and Circulation © 1984 Arbitron County coverage based on Arbitron study.

Net Weekly Circulation	State County	Total Households	TV Households	%
50% & Over	NEW MEXICO			
	Lea South	2,600	2,400	92
	TEXAS			
	Andrews	4,900	4,800	98
	Brewster	2,700	2,600	96
	Crane	1,800	1,800	100
	Crockett	1,700	1,700	100
	Culberson	1,000	1,000	100
	Ector	46,700	46,300	99



KTPX BPCT-3000 Granted 7/25/62

© American Map Corp., 14244

Net Weekly Circulation	State County	Total Households	TV Households	%
50% & Over	Gaines	4,600	4,600	100
	Glasscock	400	400	100
	Howard	12,000	11,900	99
	Jeff Davis	600	600	100
	Loving	100	100	100
	Martin	1,600	1,600	100
	Midland	33,700	33,400	99
	Pecos	4,700	4,600	98
	Reagan	1,400	1,400	100
	Reeves	4,900	4,800	98
	Terrell	600	600	100
	Upton	1,600	1,600	100
	Ward	5,000	4,900	98
Winkler	3,500	3,500	100	
NEW MEXICO				
Between 25-49%	Lea North	18,200	17,900	98
	TEXAS			
	Mitchell	3,400	3,300	97
	Presidio	1,800	1,700	94
TEXAS				
Between 5-24%	Dawson	5,500	5,400	98
	Hudspeth	800	800	100
	Irion	500	500	100
	Yoakum	3,100	3,100	100
Station Totals		169,400	167,300	98
Net Weekly Circulation (1984)			127,700	
Average Daily Circulation (1984)			75,500	

Texas—San Angelo

KACB-TV

Ch. 3

(Satellite of KRBC-TV, Abilene)

Network Service: NBC.

Licensee: Abilene Radio & TV Co., 4510 14th St., Abilene 79605.

Studio: 4510 S. 14th St., Abilene, TX 79605.

Telephone: 915-692-4242. **TWX:** 915-492-9210.

Technical Facilities: Channel No. 3 (60-66 MHz). Authorized power: 17.87-kw visual, 3.55-kw aural. Antenna: 600-ft. above av. terrain, 469-ft. above ground, 2719-ft. above sea level.

Latitude 31° 37' 22"
Longitude 100° 26' 14"

Transmitter: 7.7-mi. N of San Angelo, 0.4-mi. W of State Hwy. 208.

News Service: AP.

Ownership: See KRBC-TV, Abilene.

Began Operation: Feb. 8, 1962.

Represented (sales): Blair Television.

Represented (legal): Kenkel & Barnard.

Represented (engineering): Edward F. Lorentz & Associates.

Personnel:

DALE ACKERS, president.

KEN KNOX, station & sales manager.

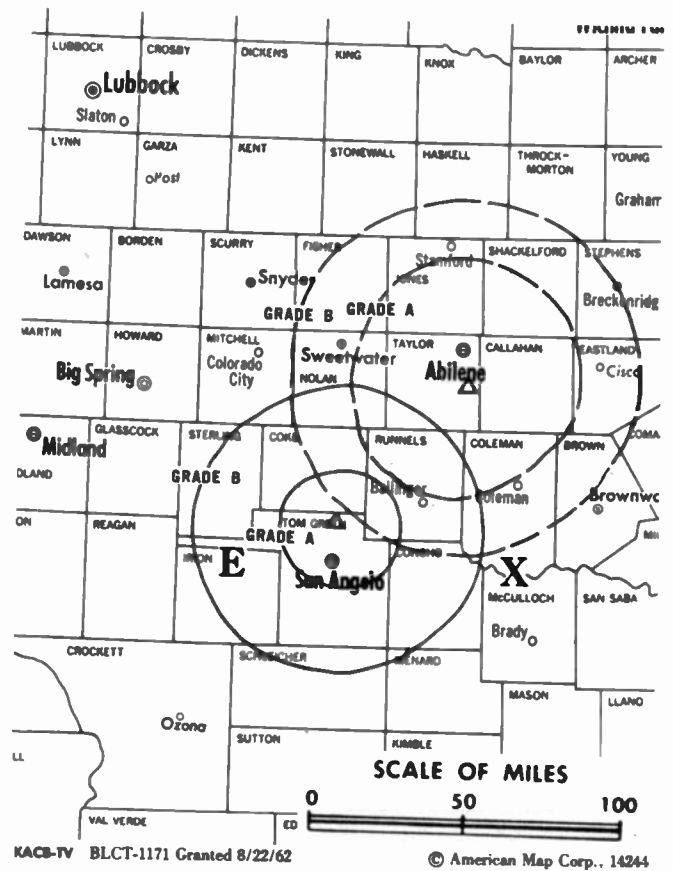
JERRY SHACKELFORD, program director.

GENE SMITH, chief engineer.

Rates: Sold in combination with KRBC-TV, Abilene.

NETWORK BASE HOURLY RATE: Bonus.

Arbitron Data: Included with KRBC-TV, Abilene, TX.



KACB-TV BLCT-1171 Granted 8/22/62

© American Map Corp., 14244

For U.S. TV Station Call Letters,
see page 8

Texas—San Angelo

KIDY

Ch. 6

Network Service: None, independent.

Licensee: Sage Bcstg. Corp., 406 S. Irving, San Angelo, TX 76903.

Studio: 406 S. Irving, San Angelo, TX 76903.

Telephone: 915-658-2666.

Technical Facilities: Channel No. 6 (82-88 MHz). Authorized power: 100-kw visual, 10-kw aural. Antenna: 910-ft. above av. terrain, 1000-ft. above ground, 3023-ft. above sea level.

Latitude 31° 35' 21"
Longitude 100° 31' 00"

Transmitter: 2.31-mi. N of intersection of US 87 & March Rd., San Angelo.

Satellite Earth Stations: 2 in operation; Harris receivers.

Ownership: Raymond G. Schindler, pres., 82%; Paris Schindler, v.p., 5%; Timothy R. Brown, secy., 5%; Jo Edgell, treas.-asst. secy., 2%; Bill Carter, 2%; Anne-Marie Barrabes Alvarez, 3%; Oliver & Rosetta Bell, 1%.

Began Operation: May 12, 1984.

Represented (sales): Seltel Inc.

Represented (legal): Schnader, Harrison, Segal & Lewis.

Represented (engineering): Zelner & Greene (Amarillo/Houston, TX).


Personnel:

RAYMOND G. SCHINDLER, president.
BILL CARTER, vice president & general manager.
RON ADKINS, operations manager.
ED MATEO, chief engineer.

Highest 30 Sec. Rate (June 1, 1984): \$225.

Total Households: © MSI Consumer Market Data as of 1/1/84 TV Homes: TV% and Circulation © 1984 Arbitron County coverage based on Arbitron study.

Net Weekly Circulation	State County	Total Households	TV Households	%
Between 5-24%	TEXAS Sterling	400	400	100
Station Totals		400	400	
Net Weekly Circulation (1984)			500	
Average Daily Circulation (1984)			100	



BLACKBURN & COMPANY, INC.

**RADIO • TV • CATV • NEWSPAPER BROKERS
NEGOTIATIONS • FINANCING • APPRAISALS**

CHICAGO	333 N. Michigan Ave., 60601	(312) 346-6460
WASHINGTON, D.C.	1111 19th St., N.W., 20036	(202) 331-9270
ATLANTA	400 Colony Sq., #1004, 30361	(404) 892-4655
BEVERLY HILLS	9465 Wilshire Blvd., 90212	(213) 274-8151

Texas—San Angelo

KLST

Ch. 8

Network Service: CBS.

Licensee: Jewell Television Corp., Box 1941, San Angelo, TX 76902.

Studio: 1011 E. 28th St.

Mailing Address: Box 1941, San Angelo, TX 76902.

Telephone: 915-655-7383. **TWX:** 510-871-3805.

Technical Facilities: Channel No. 8 (180-186 MHz). Authorized power: 316-kw visual, 31.6-kw aural. Antenna: 1450-ft. above av. terrain, 1500-ft. above ground, 3326-ft. above sea level.

Latitude 31° 22' 01"
Longitude 100° 02' 48"

Transmitter: 3.3-mi. SE of Eola.

News Service: AP.

Satellite Earth Station: In operation; Scientific-Atlanta receivers.

Ownership: T. B. Lanford Estate, 100%. For other Lanford interests, see KALB-TV, Alexandria, LA.

Began Operation: June 26, 1953. Transfer of 74% to KGKL and R. H. Simmons approved March 13, 1957 by FCC (*Television Digest*, Vol. 13:2, 11). Transfer of 49% from KGKL to Big Spring Bcstg. Co. effective March 25, 1959. Transfer to Westex TV Co. owners approved by FCC Dec. 4, 1962. Sale to present owner by Houston H. & Edward H. Harte & A. L. Hall approved Jan. 20, 1971.

Represented (sales): Katz Television.

Represented (legal): Wiley, Johnson & Rein.

Represented (engineering): Edward F. Lorentz & Associates.

Personnel:

JOHN McGEE, general manager.
EDDY SMITH, chief engineer.
SANDRA WRIGHT, national sales secretary.
GORDON HAY, operations/programming director.
MARSHAL TWOMBLY, local/regional sales manager.

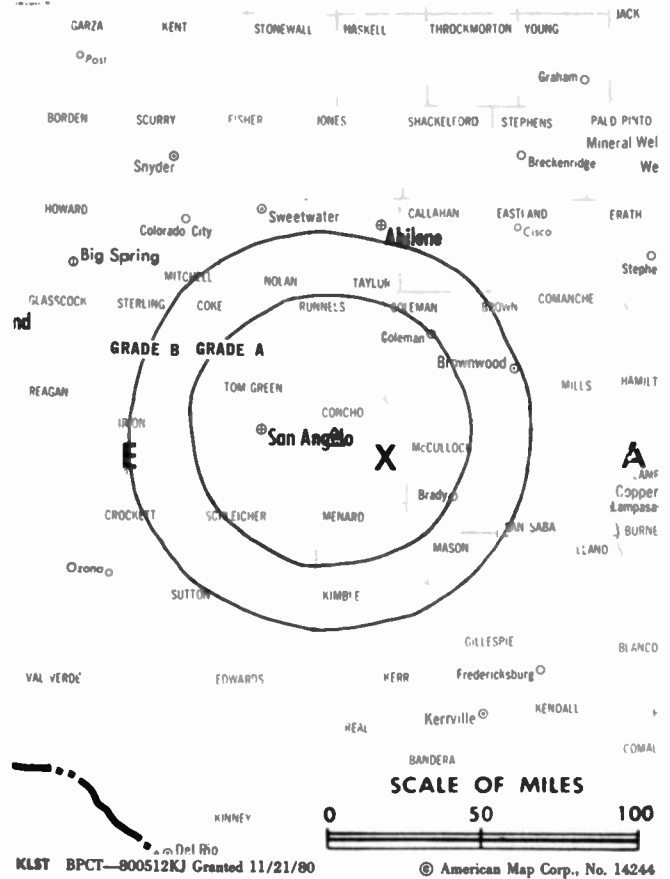
Highest One Hour Rate: \$1200.

Highest 30 Sec. Rate (July 9, 1984): \$400.

NETWORK BASE HOURLY RATE: \$300.

Total Households: © MSI Consumer Market Data as of 1/1/84 TV Homes: TV% and Circulation © 1984 Arbitron County coverage based on Arbitron study.

Net Weekly Circulation	State County	Total Households	TV Households	%
50% & Over	TEXAS			
	Coke	1,300	1,300	100
	Concho	1,100	1,100	100
	Crockett	1,700	1,700	100
	Irion	500	500	100
	Kimble	1,600	1,500	94



Net Weekly Circulation	State County	Total Households	TV Households	%
50% & Over	Mc Culloch	3,500	3,400	97
	Menard	900	900	94
	Runnels	4,600	4,500	98
	Schleicher	1,000	1,000	100
	Sterling	400	400	100
	Sutton	1,900	1,800	95
	Tom Green	33,600	33,200	99
Between 25-49%	TEXAS			
	Coleman	4,300	4,200	98
	Mason	1,500	1,400	93
Between 5-24%	TEXAS			
	Brown	13,700	13,400	98
	Mills	1,900	1,900	97
	Mitchell	3,400	3,300	97
	Reagan	1,400	1,400	100
	San Saba	2,500	2,400	96
Station Totals		80,800	79,300	98
Net Weekly Circulation (1984)			49,700	
Average Daily Circulation (1984)			35,200	

Texas—San Antonio

KENS-TV

Ch. 5

Network Service: CBS.

Licensee: Harte-Hanks Television Inc., Box TV 5, San Antonio 78299.

Studio: 5400 Fredericksburg Rd., San Antonio, TX 78229.

Telephone: 512-366-5000. **TWX:** 910-871-1012.

Technical Facilities: Channel No. 5 (76-82 MHz). Authorized power: 100-kw visual, 20-kw aural. Antenna: 1392-ft. above av. terrain, 1531-ft. above ground, 2049-ft. above sea level.

Latitude 29° 16' 07"
Longitude 98° 15' 55"

Transmitter: Stewart Rd., 4-mi. NE of Elmendorf, TX.

News Services: AP, NIWS.

Satellite Earth Stations: Transmit/receive, Satcom Technologies, 9.2-meter; Scientific-Atlanta receivers.

Ownership: Harte-Hanks Communications Inc., 99.2% of stock held by **Corpus Christi Caller** and **Times, Abilene Reporter-News, San Angelo Standard-Times** and **Affiliated Newspapers Inc.** For additional Harte-Hanks newspapers, see Newspaper Ownership of TV Stations. Harte-Hanks also controls WTLV, Jacksonville, FL; WFMY-TV, Greensboro, NC; KYTV(TV), Springfield, MO; WSGN(AM), Birmingham, AL; KOY & KRFM(FM), Phoenix, AZ; WLCY & WRBQ(FM), Tampa-St. Petersburg, FL; WEZI(FM), Memphis, TN; KULF & KYND(FM), Houston-Pasadena, TX; WRVA & WRVQ(FM), Richmond, VA; KMJK(FM) Lake Oswego, OR.

Began Operation: Feb. 15, 1950. Transfer to present owners from owners of **San Antonio Express** and **News** approved by FCC July 3, 1962. Sale to **San Antonio Express** and **News** by Storer Bcstg. Co., which acquired it in Oct. 1951, approved by FCC Oct. 27, 1954 (**Television Digest**, Vol. 7:30, 41; 10:15, 22, 26, 44).

Represented (sales): Katz Television.

Represented (legal): Arnold & Porter.

Represented (engineering): A. Earl Cullum Jr. Consulting Engineers.

Personnel:

WILLIAM G. MOLL, president, broadcasting/entertainment division, Harte-Hanke Communications Inc.

LINDA RIOS BROOK, vice president & general manager, KENS-TV.

DAVID SANKOVICH, general sales manager.

MARSHALL SEESE, national sales manager.

ARTHUR EMERSON, local sales manager.

DANA ELLIS, director of co-op marketing & development.

JERRY NORDSIEK, chief engineer.

JERRY COPELAND, operations manager.

BOB ROGERS, director of news & public affairs.

DEBRA FRAZIER, director of creative services.

R. D. JONES, program & promotion manager.

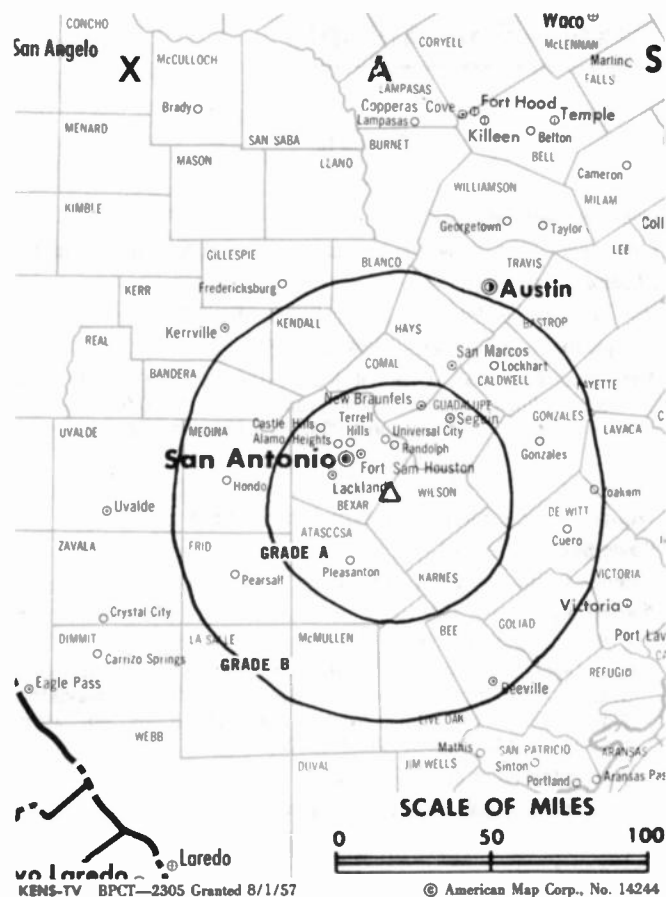
RACHEL SOLES, business manager.

Highest 30 Sec. Rate (May 1984): \$3500.

NETWORK BASE HOURLY RATE: \$1150.

Total Households: © MSI Consumer Market Data as of 1/1/84 TV Homes: TV% and Circulation © 1984 Arbitron County coverage based on Arbitron study.

Net Weekly Circulation	State County	Total Households	TV Households	%
50% & Over	TEXAS			
	Atascosa	9,100	8,900	98
	Bandera	3,200	3,200	100
	Bee	8,700	8,500	98
	Bexar	350,300	346,000	99
	Comal	15,000	14,800	99
	De Witt	7,200	7,000	97
	Dimmit	3,500	3,300	94
	Edwards	700	700	100



KENS-TV BPCT-2305 Granted 8/1/57

© American Map Corp., No. 14244

Net Weekly Circulation	State County	Total Households	TV Households	%
50% & Over	Frio	4,300	4,200	98
	Gillespie	5,700	5,500	96
	Goliad	1,900	1,800	95
	Gonzales	6,100	6,000	98
	Guadalupe	17,800	17,500	98
	Karnes	4,800	4,700	98
	Kendall	4,300	4,200	98
	Kerr	12,600	12,300	98
	Kinney	800	800	100
	La Salle	1,900	1,800	95
	Lavaca	7,500	7,200	96
	Live Oak	3,700	3,600	97
	McMullen	300	300	100
	Maverick	9,200	8,700	95
	Medina	8,100	7,900	98
Real	900	900	100	
Uvalde	7,600	7,400	97	
Val Verde	11,600	11,200	97	
Victoria	26,000	25,500	98	
Wilson	6,200	6,000	97	
Zavala	3,200	3,100	97	

Net Weekly Circulation	State County	Total Households	TV Households	%
Between 25-49%	TEXAS			
	Blanco	2,200	2,200	100
	Caldwell	8,000	7,800	97
	Hays	14,500	14,200	98
Webb	29,400	28,800	98	

Net Weekly Circulation	State County	Total Households	TV Households	%
Between 5-24%	TEXAS			
	Bastrop	10,000	9,800	98
	Duval	4,100	4,000	98
	Kimble	1,600	1,500	94
	Mason	1,500	1,400	93
Travis	183,100	180,900	99	
Zapata	2,400	2,300	96	

Station Totals	799,000	785,900	98
Net Weekly Circulation (1984)		516,000	
Average Daily Circulation (1984)		353,900	

Texas—San Antonio

KMOL-TV

Ch. 4

Network Service: NBC.

Licensee: United Television Inc., Box 2641, San Antonio, TX 78299.

Studio: 1031 Navarro St.

Mailing Address: Box 2641, San Antonio, TX 78299.

Telephone: 512-226-4251. **TWX:** 512-571-0920.

Technical Facilities: Channel No. 4 (66-72 MHz). Authorized power: 100-kw visual, 11.2-kw aural. Antenna: 1476-ft. above av. terrain, 1531-ft. above ground, 2049-ft. above sea level.

Latitude 29° 16' 10"
Longitude 98° 15' 55"

Transmitter: 4-mi. from Elmendorf on bearing of N 79 E.

News Services: AP, CNN.

Satellite Earth Station: In operation, 7.5-meter.

Ownership: United Television Inc. For other interests, see Group Ownership of TV Stations.

Began Operation: Dec. 11, 1949. Sale to present owner by Avco Bcstg. Corp. approved by FCC Sept. 18, 1975. (**Television Digest**, Vol. 14:48). Sale to Avco by Hugh Half Jr. and associates approved Sept. 15, 1965 (Vol. 5:22, 38).

Represented (sales): TeleRep Inc.

Represented (legal): Hogan & Hartson.

Represented (engineering): A. D. Ring & Associates.

Personnel:

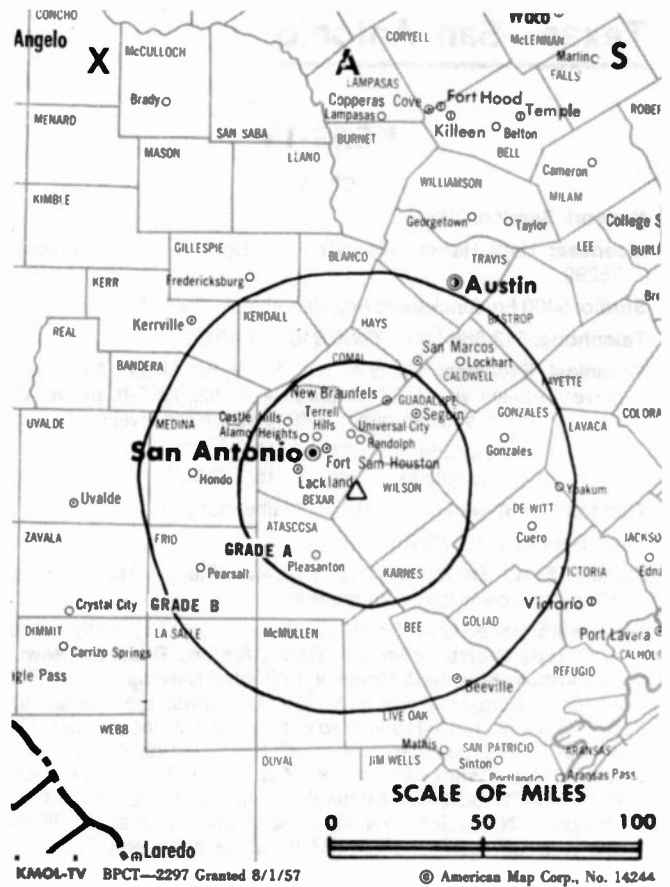
EDWARD V. CHEVIOT, general manager.
MORTON A. BARRETT, general sales manager.
KEVIN DONOHUE, sales manager.
JACK CARROLL, operations manager.
JAY SOLOMON, news director.
HAROLD FRIESENHAHN, chief engineer.
LINDA TAFOLLY, community services director.

Highest 30 Sec. Rate: \$1800.

NETWORK BASE HOURLY RATE: \$1000.

Total Households: © MSI Consumer Market Data as of 1/1/84 TV Homes: TV% and Circulation © 1984 Arbitron County coverage based on Arbitron study.

Net Weekly Circulation	State County	Total Households	TV Households	%
50% & Over	TEXAS			
	Atascosa	9,100	8,900	98
	Bandera	3,200	3,200	100
	Bee	8,700	8,500	98
	Bexar	350,300	346,000	99
	Caldwell	8,000	7,800	97
	Comal	15,000	14,800	99
	De Witt	7,200	7,000	97
	Dimmit	3,500	3,300	94
	Edwards	700	700	100
	Frio	4,300	4,200	98
	Gillespie	5,700	5,500	96
	Goliad	1,900	1,800	95
	Gonzales	6,100	6,000	98
	Guadalupe	17,800	17,500	98
	Karnes	4,800	4,700	98
	Kendall	4,300	4,200	98
	Kerr	12,600	12,300	98



Net Weekly Circulation	State County	Total Households	TV Households	%
50% & Over	Kinney	800	800	100
	La Salle	1,900	1,800	95
	Lavaca	7,500	7,200	96
	McMullen	300	300	100
	Maverick	9,200	8,700	95
	Medina	8,100	7,900	98
	Real	900	900	100
	Uvalde	7,600	7,400	97
	Val Verde	11,600	11,200	97
	Wilson	6,200	6,000	97
Zavala	3,200	3,100	97	

TEXAS				
Between 25-49%	Blanco	2,200	2,200	100
	Hays	14,500	14,200	98
	Live Oak	3,700	3,600	97
	Mason	1,500	1,400	93
	Webb	29,400	28,800	98

TEXAS				
Between 5-24%	Bastrop	10,000	9,800	98
	Calhoun	7,100	7,000	99
	Colorado	7,500	7,300	97
	Fayette	8,000	7,600	95
	Kimble	1,600	1,500	94
	Lampasas	4,800	4,700	98
Victoria	26,000	25,500	98	

Station Totals	636,800	625,300	98
Net Weekly Circulation (1984)		471,000	
Average Daily Circulation (1984)		261,400	

Texas—San Antonio

KSAT-TV

Ch. 12

Network Service: ABC.

Licensee: The Outlet Communications Inc., Box 2478, San Antonio, TX 78298.

Studio: 1408 N. St. Mary's St.

Mailing Address: Box 2478, San Antonio, TX 78298.

Telephone: 512-226-7611. **TWX:** 910-871-1022.

Technical Facilities: Channel No. 12 (204-210 MHz). Authorized power: 316-kw visual, 31.6-kw aural. Antenna: 1483-ft. above av. terrain, 1505-ft. above ground, 2049-ft. above sea level.

Latitude 29° 16' 11"
Longitude 98° 15' 31"

Transmitter: 4.5-mi. ENE of Elmendorf, TX.

News Services: AP, UPI, ABC, Group W Newsfeed, Texas State Network, Outlet Washington Bureau.

Satellite Earth Stations: Scientific-Atlanta, 10-meter; Andrew & Scientific-Atlanta receivers.

Ownership: Rockefeller Group Inc. For other interests, see Group Ownership of TV Stations.

Began Operation: Jan. 21, 1957. Sale to the Outlet Co. by Mission Telecasting Corp. approved Nov. 22, 1967 (*Television Digest*, Vol. 7:32, 48).

Represented (sales): Petry Television Inc.

Represented (legal): Sundlun, Scher & Singer.

Personnel:

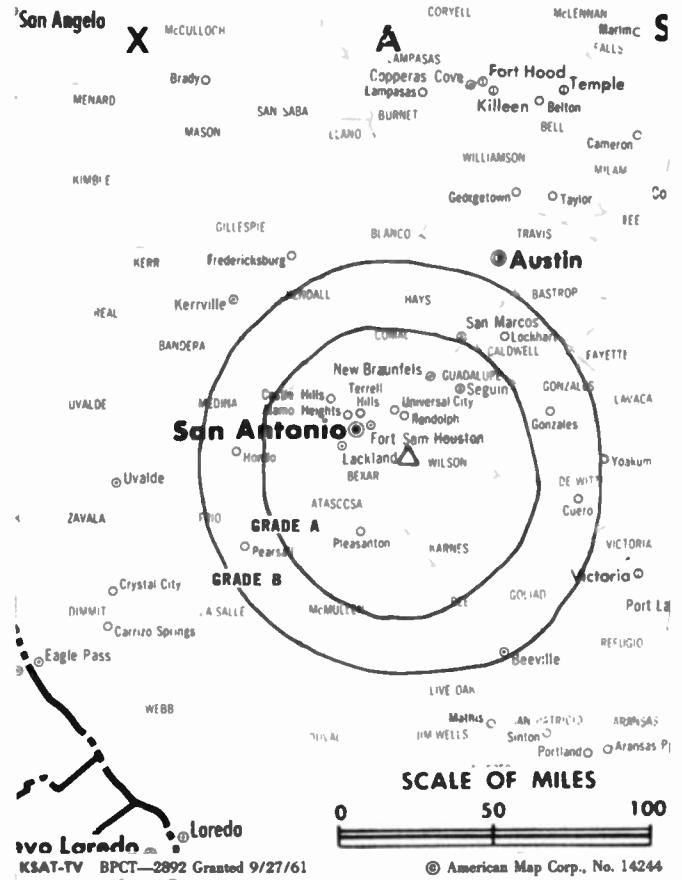
BRUCE G. SUNDLUN, chairman & chief exec. officer.
DAVID E. HENDERSON, president & chief operating officer.
JAMES SCHIAVONE, vice president & general manager.
RICHARD ANDRYCHA, program manager.
JACK DIX, general sales manager.
RICHARD YZAGUIRRE, national sales manager.
DAVID CARR, chief engineer.
CHARLES B. CRAIG, business manager.
JAMES BOYLE, news director.
LYDIA ALEGRIA, community affairs director.
JEANNE JANES, advertising/promotion manager.
JIM PIPKIN, production manager.

Highest 30 Sec. Rate (July 6, 1984): \$1600.

NETWORK BASE HOURLY RATE: \$1025.

Total Households: © MSI Consumer Market Data as of 1/1/84 TV Homes: TV% and Circulation © 1984 Arbitron County coverage based on Arbitron study.

Net Weekly Circulation	State County	Total Households	TV Households	%
50% & Over	TEXAS			
	Atascosa	9,100	8,900	98
	Bandera	3,200	3,200	100
	Bee	8,700	8,500	98
	Bexar	350,300	346,000	99
	Caldwell	8,000	7,800	97
	Comal	15,000	14,800	99
	De Witt	7,200	7,000	97
	Dimmit	3,500	3,300	94
	Edwards	700	700	100
	Frio	4,300	4,200	98
	Gillespie	5,700	5,500	96
	Goliad	1,900	1,800	95
	Gonzales	6,100	6,000	98
	Guadalupe	17,800	17,500	98
	Hays	14,500	14,200	98
	Karnes	4,800	4,700	98



Net Weekly Circulation	State County	Total Households	TV Households	%
50% & Over	Kendall	4,300	4,200	98
	Kerr	12,600	12,300	98
	Kinney	800	800	100
	La Salle	1,900	1,800	95
	Lavaca	7,500	7,200	96
	McMullen	300	300	100
	Mason	1,500	1,400	93
	Maverick	9,200	8,700	95
	Medina	8,100	7,900	98
	Real	900	900	100
	Uvalde	7,600	7,400	97
	Val Verde	11,600	11,200	97
	Victoria	26,000	25,500	98
	Webb	29,400	28,800	98
Wilson	6,200	6,000	97	
Zavala	3,200	3,100	97	
Between 25-49%	TEXAS			
	Blanco	2,200	2,200	100
	Fayette	8,000	7,600	95
Between 5-24%	TEXAS			
	Bastrop	10,000	9,800	98
	Burnet	8,100	8,000	99
	Colorado	7,500	7,300	97
	Duval	4,100	4,000	98
	Kimble	1,600	1,500	94
	Lampasas	4,800	4,700	98
	Llano	4,800	4,700	98
Travis	183,100	180,900	99	
Station Totals		829,800	815,900	98
Net Weekly Circulation (1984)				527,900
Average Daily Circulation (1984)				322,200

Texas—San Antonio

KWEX-TV

Ch. 41

Network Service: Spanish International Network.

Licensee: Spanish International Communications Corp., Box 9225, San Antonio, TX 78204.

Studio: 411 E. Durango. **Telephone:** 512-227-4141.

Mailing Address: Box 9225, San Antonio, TX 78204.

Technical Facilities: Channel No. 41 (632-638 MHz). Authorized power: 1000-kw max. visual, 100-kw max. aural. Antenna: 500-ft. above av. terrain, 604-ft. above ground, 1224-ft. above sea level.

Latitude 29° 25' 03"
Longitude 98° 29' 26"

Transmitter: 411 E. Durango.

News Services: UPI, ITNA, Televisa.

Satellite Earth Stations: Transmit/receive, Scientific-Atlanta, 10-meter & 4-meter.

Ownership: See KMEX-TV, Los Angeles, CA.

Began Operation: June 10, 1955. Sale as KUAL-TV to present owner by Raul A. Cortez and associates approved by FCC Dec. 6, 1961 (**Television Digest**, Vol. 17: 35; 2:1).

Represented (sales): Spanish International Network Inc.

Represented (engineering): Jules Cohen & Associates.

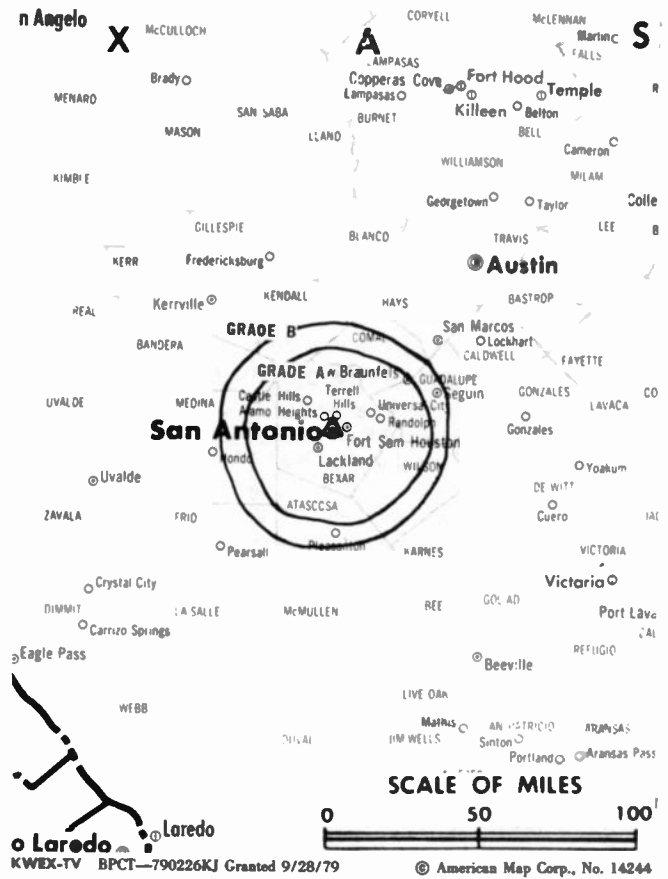
Personnel:

EMILIO NICOLAS, president & general manager.
JAMES R. MEEK, v.p. & director of engineering.
ARMANDO SOLIS, vice president & comptroller.
EVA HERNANDEZ, local sales manager.
PEDRO DELANDERO, national sales manager.
JUAN GATTAS, station manager.
RICHARD A. SOWA, manager, network operations center.
ANTONIO GONZALEZ, chief engineer.
PEDRO MAJUL, program director.
JESUS JAVIER, news director.
MARTHA TIJERINA, public service director.

Highest 30 Sec. Rate: \$210.

Total Households: © MSI Consumer Market Data as of 1/1/84 TV Homes: TV% and Circulation © 1984 Arbitron County coverage based on Arbitron study.

Net Weekly Circulation	State County	Total Households	TV Households	%
TEXAS				
Between 25-49%	Dimmit	3,500	3,300	94
	Maverick	9,200	8,700	95
	Zavala	3,200	3,100	97



Net Weekly Circulation	State County	Total Households	TV Households	%
TEXAS				
Between 5-24%	Atascosa	9,100	8,900	98
	Bexar	350,300	346,000	99
	De Witt	7,200	7,000	97
	Frio	4,300	4,200	98
	Gonzales	6,100	6,000	98
	Karnes	4,800	4,700	98
	Kendall	4,300	4,200	98
	Kerr	12,600	12,300	98
	Kinney	800	800	100
	Medina	8,100	7,900	98
	Val Verde	11,600	11,200	97
	Webb	29,400	28,800	98
	Wilson	6,200	6,000	97
Station Totals		470,700	463,100	98
Net Weekly Circulation (1984)				80,300
Average Daily Circulation (1984)				44,500

Texas—Tyler-Longview

KLTV

Ch. 7

(Operates satellite KTRE-TV, Lufkin, TX)

Network Service: ABC, NBC.

Licensee: Buford Television Inc. of Tyler, Box 957, Tyler 75710.

Studio: Kilgore Hwy. at Loop 323.

Mailing Address: Box 957, Tyler, TX 75710.

Telephone: 214-592-3871. **TWX:** 910-860-5810.

Technical Facilities: Channel No. 7 (174-180 MHz). Authorized power: 316-kw visual, 31.6-kw aural. Antenna: 520-ft above av. terrain, 495-ft. above ground, 1050-ft. above sea level.

Latitude 32° 21' 06"
Longitude 95° 16' 00"

Holds CP for change to 316-kw max. visual, 31.6-kw max. aural, 990-ft. above av. terrain, 1038-ft. above ground, 1388-ft. above sea level, lat. 32° 32' 20", long. 95° 13' 16"; transmitter to 1.28-mi. SSW of intersection of Texas State Hwys. 14 & 2015, near Hawkins.

Transmitter: Kilgore Hwy. at Loop 323.

News Service: AP.

Satellite Earth Stations: 2 in operation; Andrew & Avante receivers.

Ownership: Buford Holding Corp., 80.97%. BHC ownership: G. B. Buford & G. R. Buford, 33.33% each; Robert Buford, 33.26%; Ross Buford Trust, 0.07%. Buford Television also owns KTRE-TV, Lufkin, TX; has interest in WBTI(TV), Cincinnati, OH; KTMA-TV, Minneapolis-St. Paul, MN; WLBT-TV, Jackson & WIBM-TV, Meridian, MS.

Began Operation: Oct. 14, 1954.

Represented (sales): Katz Television.

Represented (legal): McKenna, Wilkinson & Kittner.

Represented (engineering): Jules Cohen & Associates.

Personnel:

- ROBERT BUFORD, chairman of the board.
- FRANK E. MELTON, president.
- RON JONES, vice president & general manager.
- PHILIP HURLEY, station manager.
- GAYLE HELMS, program director.
- BOB WAY, director of engineering.
- MARCUS CROUCH, production coordinator.
- JOHN T. GASTON, sales manager.
- ALLEN MORRIS, production director.

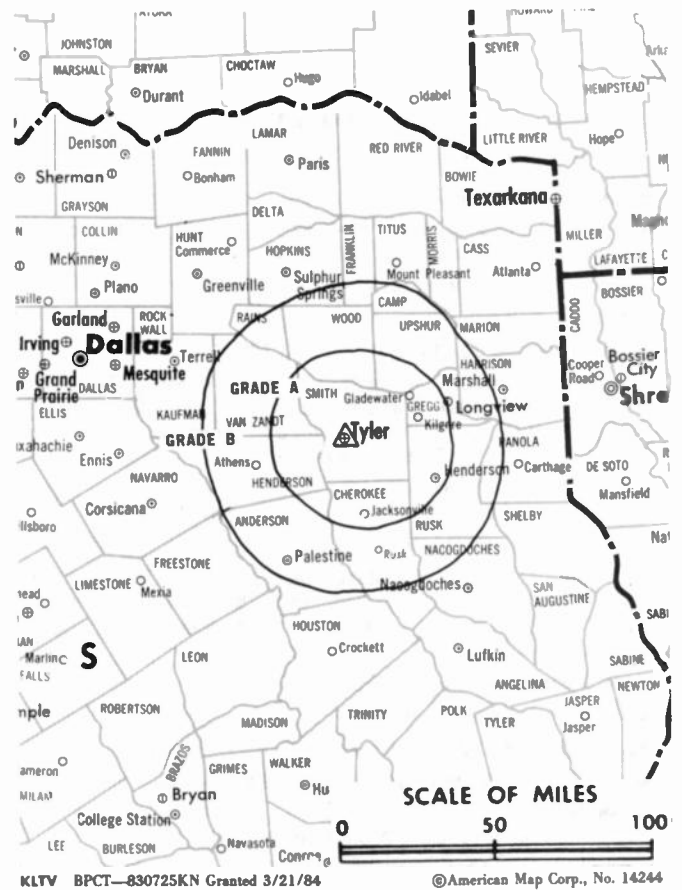
Highest 30 Sec. Rate: \$500.

Note: Spot rates include KTRE-TV, Lufkin, TX.

NETWORK BASE HOURLY RATE: \$600.

Total Households: © MSI Consumer Market Data as of 1/1/84 TV Homes: TV% and Circulation © 1984 Arbitron County coverage based on Arbitron study.

Net Weekly Circulation	State County	Total Households	TV Households	%
TEXAS				
50% & Over	Anderson	14,000	13,700	98
	Cherokee	14,600	14,300	98
	Franklin	3,000	2,900	97



KLTV BPC2-830725KN Granted 3/21/84

© American Map Corp., No. 14244

Net Weekly Circulation	State County	Total Households	TV Households	%
50% & Over	Gregg	40,400	39,900	99
	Henderson	18,900	18,500	98
	Rains	2,300	2,300	100
	Rusk	16,100	15,800	98
	Smith	51,600	50,900	99
	Upshur	11,500	11,300	98
	Wood	10,300	10,100	98
TEXAS				
Between 25-49%	Camp	3,800	3,700	97
	Delta	1,900	1,900	100
	Harrison	19,500	19,200	98
	Hopkins	10,200	10,000	98
	Nacogdoches	18,300	17,800	97
	Red River	6,400	6,200	97
	Titus	8,400	8,200	98
	Van Zandt	13,200	12,900	98
TEXAS				
Between 5-24%	Freestone	6,100	5,900	98
	Houston	8,100	7,900	97
	Lamar	16,900	16,300	96
	Marion	4,300	4,200	98
	Morris	5,600	5,500	98
	Panola	8,200	8,000	98
Station Totals		313,600	307,400	98
Net Weekly Circulation (1984)			183,700	
Average Daily Circulation (1984)			114,100	

Texas—Victoria

KAVU-TV

Ch. 25

Network Service: NBC.

Licenses: Community Bcstg. of Coastal Bend Inc., 2710 Hospital Dr., Suite 106, Victoria, TX 77901.

Studio: 3803 N. Navarro, Victoria, TX 77901.

Telephone: 512-576-5288.

Mailing Address: Box 4929, Victoria, TX 77903.

Technical Facilities: Channel No. 25 (536-542 MHz). Authorized power: 2140-kw max. & 933-kw horizontal visual, 214-kw max. & 93-kw horizontal aural. Antenna: 1020-ft. above av. terrain, 1049-ft. above ground, 1079-ft. above sea level.

Latitude 28° 48' 06"
Longitude 96° 33' 09"

Transmitter: County Rd. 1639, 2.8-mi. S of Lolita.

Ownership: George A. Constant, pres. & Ruth L. Constant, v.p., 37.5% each; Anthony Constant, secy. & Ron Sheldon, treas., 12.5% each. Sheldon owns a film and videotape production company.

Began Operation: July 21, 1982.

Represented (sales): Seltel Inc.

Represented (legal): Hamel, Park, McCabe & Saunders.

Represented (engineering): Jules Cohen & Associates.

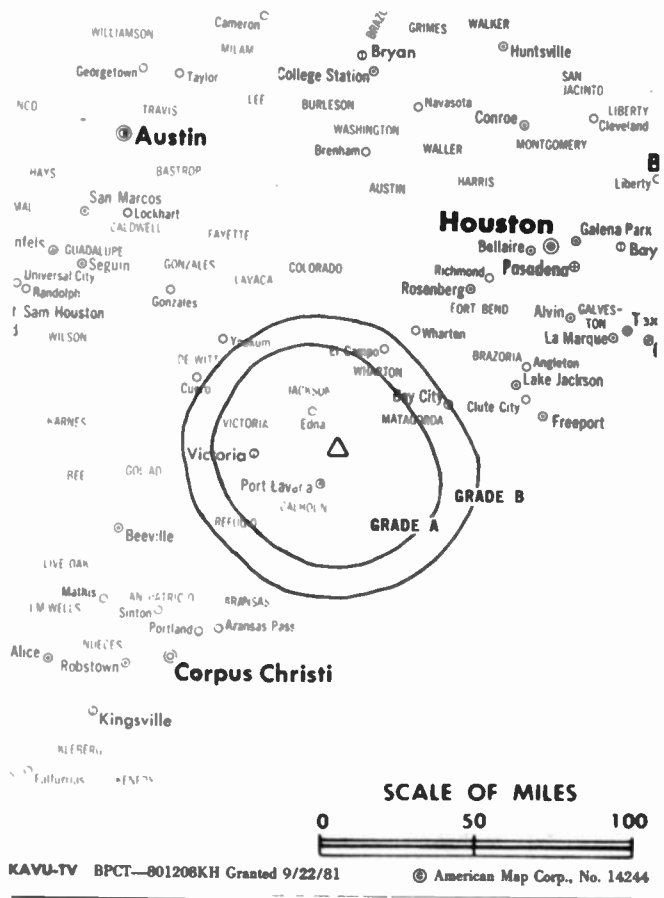
Personnel:

DOUG McDOUGAL, general manager.
BOB HESSE, general sales manager.
PAUL ERDELT, program director.

Highest 30 Sec. Rate (June 17, 1983): \$160.

Total Households: © MSI Consumer Market Data as of 1/1/84 TV Homes: TV% and Circulation © 1984 Arbitron County coverage based on Arbitron study.

Net Weekly Circulation	State County	Total Households	TV Households	%
50% & Over	TEXAS			
	Calhoun	7,100	7,000	99
	Jackson	5,100	5,000	98
	Victoria	26,000	25,500	98
Between 25-49%	TEXAS			
	Goliad	1,900	1,800	95
Between 5-24%	TEXAS			
	De Witt	7,200	7,000	97
	Duval	4,100	4,000	98
	Lavaca	7,500	7,200	96
	Matagorda	15,100	14,800	98
Refugio	3,300	3,300	100	
Station Totals		77,300	75,600	97
Net Weekly Circulation (1984)				35,900
Average Daily Circulation (1984)				19,200



KAVU-TV BPCT—801208KH Granted 9/22/81 © American Map Corp., No. 14244

EXPERIENCE SHOWS!

Television Digest publications have been covering the television, cable and related fields since 1945.

For the most comprehensive coverage of the industry, call or write:



Television Digest, Inc.
1836 Jefferson Place, N.W.
Washington, D.C. 20036
202—872-9200

Texas—Victoria

KVCT

(formerly KXIX)

Ch. 19

Network Service: ABC.

Licensee: Victoria Communications Corp., Box 1879, Victoria, TX 77902.

Studio: One Eastgate Industrial Plaza, Victoria, TX 77902.

Telephone: 512-576-5131.

Technical Facilities: Channel No. 19 (500-506 MHz). Authorized power: 153.2-kw max. visual, 15.32-kw max. aural. Antenna: 490-ft. above av. terrain, 495-ft. above ground, 584-ft. above sea level.

Latitude 28° 46' 41"
Longitude 96° 57' 38"

Transmitter: SE corner of By-Pass Loop 175 & Port Lavaca Hwy.

News Services: UPI, NIWS, ABC.

Satellite Earth Station: In operation, 6.5-meter.

Ownership: Dewey T. Acker, pres., 9%; O. F. Jones, v.p., 11%; Raymond E. Uhrek, treas., 6%; William M. Murphy III, secy., 11%; Jimmie Salyer, dir., 7%; Charles Smithey, dir., 3%.

Began Operation: Oct. 1, 1969. Sale to present owners by South Texas Telecasting Co. Inc. (Michael D. & C. Dan McKinnon, et al.) approved by FCC March 4, 1976.

Represented (sales): Avery-Knodel Inc.

Represented (legal): Cohn & Marks.

Represented (engineering): Jules Cohen & Associates.

Personnel:

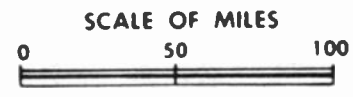
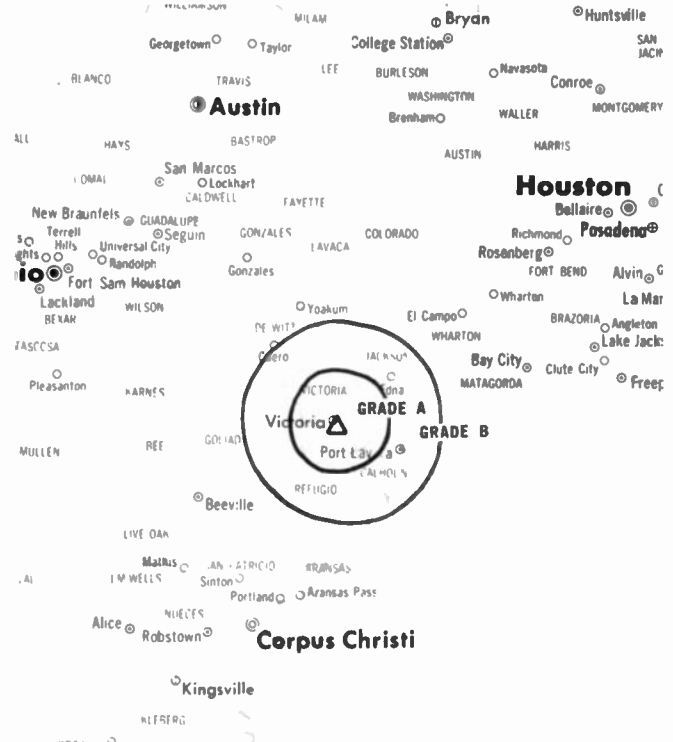
DEWEY T. ACKER, president & general manager.
DORIS LITTLES, program director.
CHARLES SMITHEY, director of engineering.
TOM EASTLAND, news director.

Highest 30 Sec. Rate (July 9, 1984): \$200.

NETWORK BASE HOURLY RATE: \$50.

Total Households: © MSI Consumer Market Data as of 1/1/84 TV Homes: TV% and Circulation © 1984 Arbitron County coverage based on Arbitron study.

Net Weekly Circulation	State County	Total Households	TV Households	%
50% & Over	TEXAS			
	Calhoun	7,100	7,000	99
	Victoria	26,000	25,500	98



KVCT BPCT-830524KF Granted 6/27/83 © American Map Corp., No. 14244

Net Weekly Circulation	State County	Total Households	TV Households	%
TEXAS				
Between 25-49%	De Witt	7,200	7,000	97
	Jackson	5,100	5,000	98
TEXAS				
Between 5-24%	Goliad	1,900	1,800	95
	Lavaca	7,500	7,200	96
	Refugio	3,300	3,300	100
Station Totals		58,100	56,800	97
Net Weekly Circulation (1984)				31,800
Average Daily Circulation (1984)				18,900

Station Totals do not include Counties in which Circulation is less than 5%

Texas—Waco

KWTX-TV

Ch. 10

(Affiliated with KBTX-TV Bryan, TX)

Network Service: CBS.

Licensee: KWTX Broadcasting Co., Box 7528, Waco 76710.

Studio: 4520 Bosque Blvd. 76710.

Mailing Address: Box 7528, Waco, TX 76710.

Telephone: 817-776-1330. **TWX:** 910-894-5206.

Technical Facilities: Channel No. 10 (192-198 MHz). Authorized power: 209-kw max. & 186-kw circular visual, 19.1-kw aural. Antenna: 1810-ft. above av. terrain, 1679-ft. above ground, 2532-ft. above sea level.

Latitude 31° 19' 19"
Longitude 97° 18' 58"

Transmitter: 2.7-mi. ENE of Moody, TX.

AM Affiliate: KWTX, 0.25-kw, 1230 kHz (MBS).

FM Affiliate: KWTX-FM, 71-kw, 97.5 MHz (No. 248), 1569-ft.

News Service: UPI.

Satellite Earth Station: Scientific-Atlanta, 7-meter; Scientific-Atlanta receivers.

Ownership: M. N. Bostick, pres., 12.465%; estate of Hilton E. Howell, 12.465%; L. L. Sams & Sons, 12.465%; W. W. Callan Sr., 9.78%; Robert Levy, 8.643%; W. Woody Callan Jr., 1.342%; Diana C. Braswell, 1.343%; Thomas D. Stribling, 7.972%; George & E. S. Chase, 4.493%; LBJ Corp. (Claudia Taylor Johnson, et al., licensee of KLBJ-AM-FM, Austin, TX), 29.032%. **Note:** KWTX Broadcasting Co. owns 50% of KBTX-TV, Bryan; 75% of radio KNAL, Victoria. Stockholders of KWTX-TV own KXII, Ardmore, OK & KLFY-TV, Lafayette, LA. M. N. Bostick is also 10% owner of KBTX-TV, Bryan; 28.972% of KXII(TV) & KLFY-TV.

Began Operation: April 3, 1955.

Represented (sales): Seltel Inc.

Represented (legal): Cordon & Jacob.

Represented (engineering): A. Earl Cullum Jr. Consulting Engineers.

Personnel:

M. N. (BUDDY) BOSTICK, president.
RAY DEEVER, general manager.
MINA LARPENTER, national & regional sales.
RALPH WEBB, program manager.
HOWARD BALL, news director.
JESSE DOVE, director of engineering.
KEN MUSGRAVE, chief engineer.

Highest One Hour Rate: \$1650.

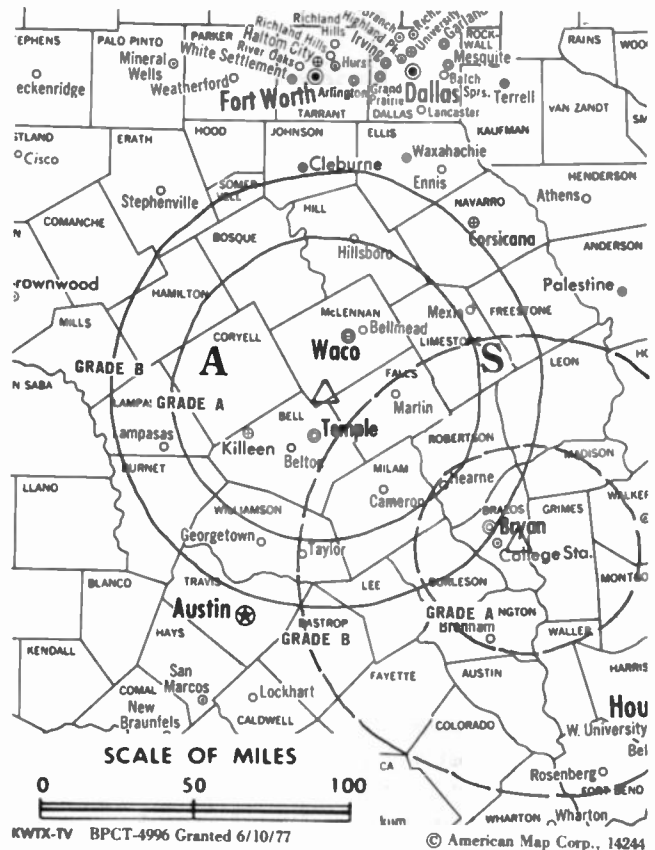
Highest 30 Sec. Rate (July 12, 1984): \$790.

Rates include bonus station KBTX-TV, Bryan, TX.

NETWORK BASE HOURLY RATE: \$1275.

Total Households: © MSI Consumer Market Data as of 1/1/84 TV Homes: TV% and Circulation © 1984 Arbitron County coverage based on Arbitron study.

Net Weekly Circulation	State County	Total Households	TV Households	%
50% & Over	TEXAS			
	Bell	57,700	57,100	99
	Bosque	5,900	5,800	98



Net Weekly Circulation	State County	Total Households	TV Households	%
50% & Over	Coryell	16,100	15,900	99
	Falls	7,200	7,100	98
	Hamilton	3,800	3,700	97
	Lampasas	4,800	4,700	98
	Leon	4,300	4,100	96
	Limestone	7,700	7,500	97
	Mc Lennan	66,500	65,800	99
	Milam	8,700	8,500	98
	Mills	1,900	1,900	97
Robertson	5,900	5,800	98	
Between 25-49%	TEXAS			
	Freestone	6,100	5,900	98
	Hill	10,100	9,900	98
	San Saba	2,500	2,400	96
Between 5-24%	TEXAS			
	Brown	13,700	13,400	98
	Burleson	4,700	4,500	97
	Burnet	8,100	8,000	99
	Comanche	5,000	4,900	98
	Erath	9,800	9,700	99
	Lee	4,400	4,300	98
	Navarro	14,400	14,100	98
	Somervell	1,900	1,900	100
Williamson	29,900	29,400	98	
Station Totals		301,100	296,300	98
Net Weekly Circulation (1984)			188,600	
Average Daily Circulation (1984)			120,100	

Texas—Waco

KWVT-TV

Ch. 25

Network Service: NBC.

Grantee: Central Texas Bcstg. Co. Ltd., a Ltd. Partnership, 800 Washington Ave., Waco, TX 76701

Mailing Address: 800 Washington Ave., Waco, TX 76701.

Technical Facilities: Channel No. 25 (536-542 MHz). Authorized power: 5000-kw max. visual, 500-kw max. aural. Antenna: 1828-ft. above av. terrain, 1732-ft. above ground, 2532-ft. above sea level.

Latitude 31° 20' 15.0"
Longitude 97° 18' 36.9"

Transmitter: 3.1-mi. NE of Moody.

News Services: AP, UPI.

Ownership: Robert A. Mann, gen. partner, 1%; Mary H. Hunter, David W. & Allen B. Mann, limited partners, 33% each.

Due to Begin Operation: Jan. 15, 1985.

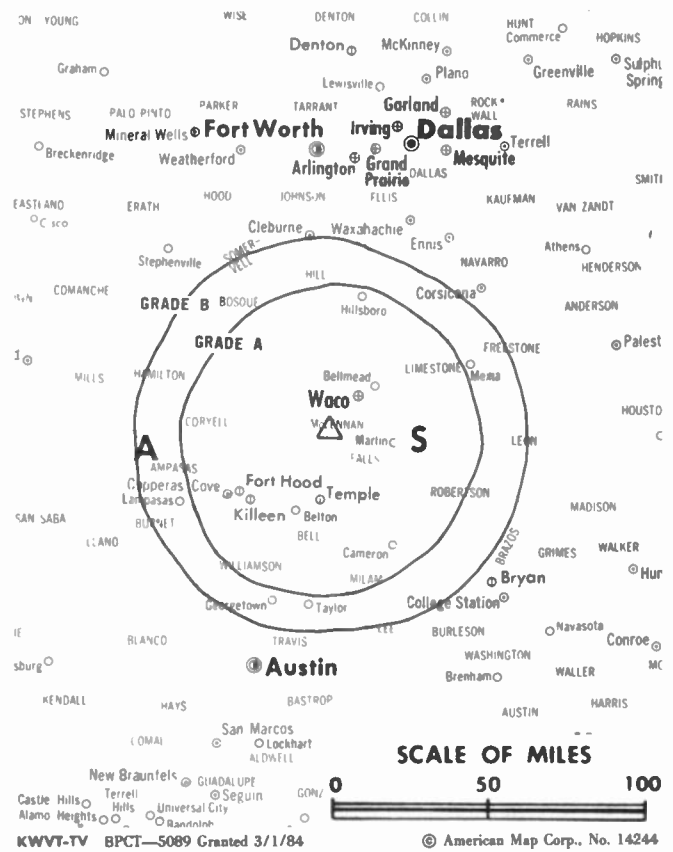
Represented (legal): Leo I. George.

Personnel:

BOB GOOD, station manager.
LOW STROWGER, director of engineering.
JINX DENNIS, operations manager.

Rates: Not available

Public/Educational Station Directory follows Commercial Stations



We can bring you communication news at the touch of a button!

TELEVISION DIGEST INC. now offers you the timeliness and ease of electronic delivery. Industry news and information are now instantly accessible with obvious benefits to you.



COMMUNICATIONS DAILY — Daily newsletter covering all aspects of electronic communications including telephone and data communications, cable TV, teleconferencing, electronic publishing and emerging technologies.



TELEVISION DIGEST with CONSUMER ELECTRONICS — Weekly newsletter presenting the most up-to-the-minute news, trends and developments in the television, cable, broadcasting and consumer electronics fields.



VIDEO WEEK — Weekly newsletter reporting the latest news on program sales and distribution for videocassettes, discs, pay TV and allied media.



SATELLITE WEEK — Weekly newsletter covering the latest developments in satellite broadcasting, telecommunications, earth observation and space industrialization.



PUBLIC BROADCASTING REPORT — Bi-weekly newsletter that supplies impartial, analytical news and information on public broadcasting, including funding, technical and regulatory news.

For more information, call or write:



Television Digest, Inc.
1836 Jefferson Place, NW
Washington, DC 20036
202-872-9200

Texas—Temple-Waco

KCEN-TV

Ch. 6

Network Service: ABC.

Licensee: Channel 6 Inc., Box 188, 17 S. Third St., Temple 76503.

Studio: I-35 South, Eddy, TX.

Mailing Address: Box 188, Temple, TX 76503.

Telephone: 817-859-5481.

Waco Office: 1502 Columbus Ave., Box 688, Waco 76703.

TWX: 910-890-4870.

Technical Facilities: Channel No. 6 (82-88 MHz). Authorized power: 100-kw visual, 10-kw aural. Antenna: 1866-ft. above av. terrain, 1924-ft. above ground, 2549-ft. above sea level.

Latitude 31° 16' 24"
Longitude 97° 13' 14"

Transmitter: 2.4-mi. SE of I-35 on Eddy Blevins Rd., near Eddy, TX.

News Service: AP.

Satellite Earth Stations: Fort Worth Tower Co., 3.9-meter; Micro-dyne receivers.

Ownership: Frank W. Mayborn, pres. & owner of Channel 6 Inc., is pres. and owner of Bell Publishing Co. (**Temple Daily Telegram**); Killeen Publishing Co. (**Killeen Herald**).

Began Operation: Nov. 1, 1953.

Represented (sales): Blair Television.

Represented (legal): Fisher, Wayland, Cooper & Leader.

Represented (engineering): A. Earl Cullum Jr. Consulting Engineers.

Personnel:

FRANK W. MAYBORN, president.
DANIEL C. LESMEISTER, vice president & general manager.
BRUCE BOONE, sales manager.
EARL HILL, director of engineering.
RAYMOND BRITTON, program manager.

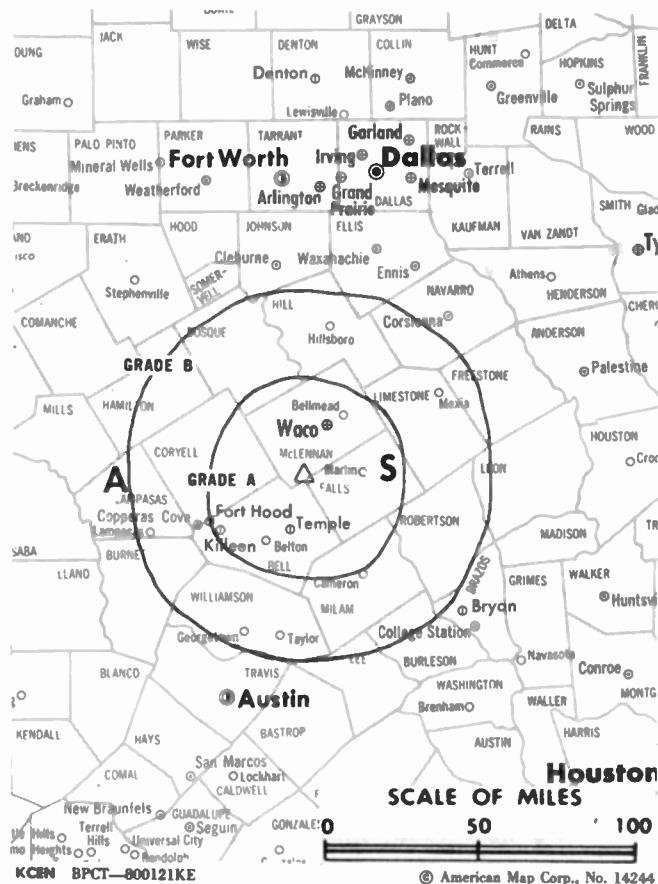
Highest One Hour Rate: \$3000.

Highest 30 Sec. Rate (July 9, 1984): \$550.

NETWORK BASE HOURLY RATE: \$2350.

Total Households: © MSI Consumer Market Data as of 1/1/84 TV Homes: TV% and Circulation © 1984 Arbitron County coverage based on Arbitron study.

Net Weekly Circulation	State County	Total Households	TV Households	%
50% & Over	TEXAS			
	Bell	57,700	57,100	99
	Bosque	5,900	5,800	98
	Brazos	39,000	38,400	98
	Burleson	4,700	4,500	97
	Coryell	16,100	15,900	99
	Falls	7,200	7,100	98
	Hamilton	3,800	3,700	97
Lampasas	4,800	4,700	98	



Net Weekly Circulation	State County	Total Households	TV Households	%
50% & Over	Leon	4,300	4,100	96
	Limestone	7,700	7,500	97
	Mc Lennan	66,500	65,800	99
	Madison	3,500	3,400	97
	Milam	8,700	8,500	98
	Mills	1,900	1,900	97
	Robertson	5,900	5,800	98

TEXAS				
Between 25-49%	Freestone	6,100	5,900	98
	Grimes	5,300	5,100	97
	Hill	10,100	9,900	98
	San Saba	2,500	2,400	96

TEXAS				
Between 5-24%	Anderson	14,000	13,700	98
	Houston	8,100	7,900	97
	Lee	4,400	4,300	98
	Somervell	1,900	1,900	100
	Williamson	29,900	29,400	98

Station Totals	320,000	314,700	98
Net Weekly Circulation (1984)		219,100	
Average Daily Circulation (1984)		135,600	

Texas—Weslaco

KRGV-TV

Ch. 5

Network Service: ABC.

Licensee: Mobile Video Tapes, Box 5, Weslaco 78596.

Studio: 900 E. Expressway 78596.

Mailing Address: Box 5, Weslaco, TX 78596.

Telephone: 512-968-5555. **TWX:** 910-870-1850.

Technical Facilities: Channel No. 5 (76-82 MHz). Authorized power: 100-kw visual, 19.1-kw aural. Antenna: 950-ft. above av. terrain, 995-ft. above ground, 1049-ft. above sea level.

Latitude 26° 09' 54"

Longitude 97° 48' 45"

Transmitter: La Feria, TX, 7-mi. SW of Harlingen.

AM Affiliate: KRGV, 5-kw, 1290 kHz.

News Services: AP, ABC, NIWS.

Satellite Earth Stations: Scientific-Atlanta, 7-meter; Andrew & Scientific-Atlanta receivers.

Ownership: Douglas L. Manship, 49.28%; Charles P. Manship Jr., 49.28%; Employee Stock Option Plan, 1.44%. For other interests, see WBRZ, Baton Rouge, LA.

Began Operation: April 10, 1954. Sale to present owners by Kenco Enterprises approved Jan. 28, 1964 by FCC (*Television Digest*, Vol. 4:5). Sale to Kenco Enterprises by LBJ Co. approved Oct. 18, 1961 (Vol. 17:35). LBJ Co. acquired full control of TV and radio when FCC approved sale of 50% by O. L. Taylor (Vol. 14:12, 14). Original 50% of TV acquired by LBJ from Taylor after FCC approved transfer April 4, 1956 (Vol. 12:11, 14), with LBJ exercising option April 1, 1957 on 50% of radio.

Represented (sales): Blair Television.

Represented (legal): Cohn & Marks.

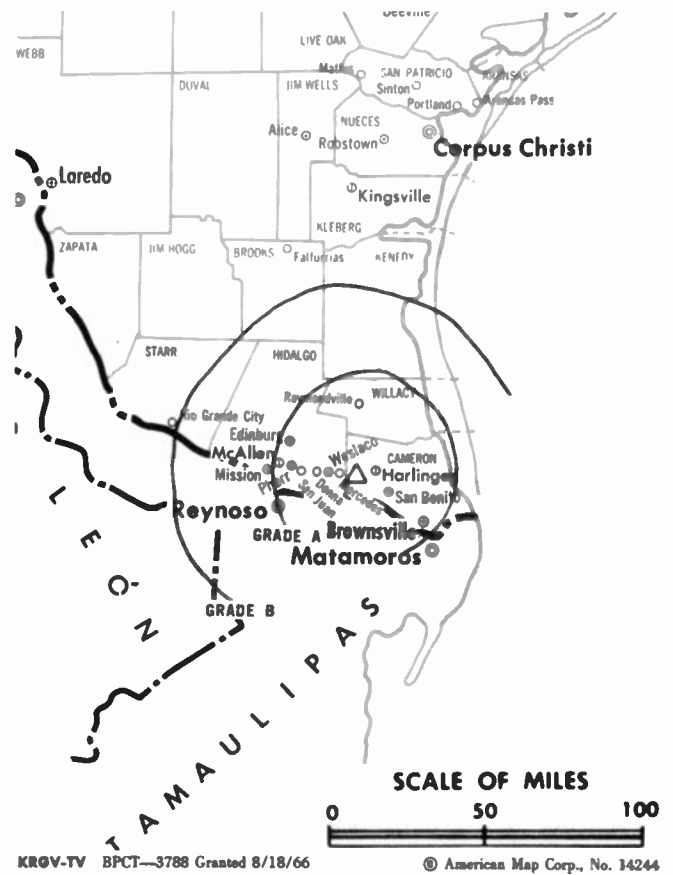
Personnel:

RAY ALEXANDER, general manager.
BERT WALLING, chief engineer.
LARRY TAYLOR, general sales manager.
RICK DIAZ, news director.
JULIAN ADAME, program director.

Highest 30 Sec. Rate (June 4, 1984): \$800.

NETWORK BASE HOURLY RATE: \$700.

Total Households: © MSI Consumer Market Data as of 1/1/84 TV Homes: TV% and Circulation © 1984 Arbitron County coverage based on Arbitron study.



KRGV-TV BPCT—3788 Granted 8/18/66

© American Map Corp., No. 14244

Net Weekly Circulation	State County	Total Households	TV Households	%
50% & Over	TEXAS			
	Cameron	67,400	66,400	99
	Hidalgo	88,900	87,300	98
	Starr	8,000	7,700	96
	Willacy	4,900	4,800	98
Between 25-49%	TEXAS			
	Kenedy	200	200	100
Between 5-24%	TEXAS			
	Brooks	2,700	2,600	96
Station Totals		172,100	169,000	98
Net Weekly Circulation (1984)			151,100	
Average Daily Circulation (1984)			103,300	

Texas—Wichita Falls

KAUZ-TV

Ch. 6

Network Service: CBS.

Licensee: Adams TV of Wichita Falls Inc., Box 2130, Wichita Falls 76307.

Studio: Seymour Hwy., 2.5-mi. W of center of Wichita Falls.

Mailing Address: Box 2130, Wichita Falls, TX 76307.

Telephone: 817-322-6957. **TWX:** 910-890-5836.

Technical Facilities: Channel No. 6 (82-88 MHz). Authorized power: 100-kw visual, 20-kw aural. Antenna: 1021-ft. above av. terrain, 1028-ft. above ground, 2046-ft. above sea level.

Latitude 33° 54' 04"
Longitude 98° 32' 21"

Transmitter: Seymour Hwy., 2.5-mi. W of center of Wichita Falls.

News Services: AP, CBS.

Satellite Earth Stations: 3 in operation.

Ownership: Adams Communications Corp., 100%. For other interests, see Group Ownership of TV Stations.

Began Operation: March 1, 1953 as KWFT-TV. Sale to present owner by Ray Clymer & W. Erle White approved Jan. 5, 1984 (Vol. 23:31). Sale to Clymer & White approved by FCC May 30, 1978 (*Television Digest*, Vol. 18:23). Previous sale by Bass Bros. approved Sept. 19, 1974. Sale to Bass Bros. by Mid-New York Bcstg. (Paul F. Harron) approved April 10, 1968. Sale by Sidney A. Grayson and associates approved March 13, 1963 (Vol. 3:11). Transfer to Sidney A. Grayson group by E. H. Rowley theater chain family and Kenyon Brown approved Jan. 11, 1956 (Vol. 11:46, 48; 12:2).

Represented (sales): Blair Television.

Represented (legal): Shrinky, Weitzman & Eisen, P.C.

Personnel:

- DON LOCKE, president & general manager.
- SHERYL JOHNSON, national sales manager.
- LEON HOEFFNER, chief engineer.
- TED BUSS, local sales manager.
- LYNN WALKER, news director.
- TIM CUSHING, production manager.
- AUDREY BUSHFIELD, promotion director.
- LINDA BOYLES, dir. of programming/computer operations.

Highest 30 Sec. Rate: \$1000.

NETWORK BASE HOURLY RATE: \$535.

Total Households: © MSI Consumer Market Data as of 1/1/84 TV Homes: TV% and Circulation © 1984 Arbitron County coverage based on Arbitron study.

Net Weekly Circulation	State County	Total Households	TV Households	%
50% & Over	OKLAHOMA			
	Comanche	36,500	36,200	99
	Cotton	3,200	3,200	100
	Jackson	10,700	10,600	99
	Jefferson	3,300	3,300	100
	Stephens	18,100	17,900	99
	Tillman	4,700	4,600	98
	TEXAS			
	Archer	2,900	2,900	100
	Baylor	2,000	2,000	100



Net Weekly Circulation	State County	Total Households	TV Households	%
50% & Over	Clay	4,000	4,000	100
	Foard	900	900	100
	Hardeman	2,500	2,500	98
	Jack	3,000	3,000	100
	Knox	1,900	1,900	100
	Montague	7,200	7,100	99
	Throckmorton	900	900	100
	Wichita	44,800	44,500	99
	Wilbarger	6,100	6,100	100
	Young	8,300	8,200	99
Between 25-49%	TEXAS			
	Childress	2,800	2,800	98
Between 5-24%	OKLAHOMA			
	Carter	17,300	17,100	99
	Greer	3,000	2,900	97
	Harmon	1,700	1,700	100
	Kiowa	5,400	5,300	98
	Love	3,200	3,100	97
	TEXAS			
King	200	200	100	
Stephens	4,400	4,300	98	
Wise	10,600	10,500	99	
Station Totals		209,600	207,700	99
Net Weekly Circulation (1984)			147,700	
Average Daily Circulation (1984)			95,300	

Texas—Wichita Falls

KFDX-TV

Ch. 3

Network Service: NBC.

Licensee: Clay Bcstg. Corp. of Texas, 1001 Virginia St. E., Charleston, WV 25301.

Studio: 4500 Seymour Highway, Box 4000, Wichita Falls, TX 76308.

Telephone: 817-692-4530. **TWX:** 910-890-5825.

Technical Facilities: Channel No. 3 (60-66 MHz). Authorized power: 100-kw visual, 20-kw aural. Antenna: 997-ft. above av. terrain, 1044-ft. above ground, 2049-ft. above sea level.

Latitude 33° 53' 23"
Longitude 98° 33' 20"

Transmitter: 4500 Seymour Rd.

News Service: AP.

Ownership: Charleston Mail Assn., 100%. For other interests see WWAY, Wilmington, NC.

Began Operation: March 13, 1953. Sale to present owners by Darrold A. Cannan, et al., approved by FCC Jan. 27, 1971 (*Television Digest*, Vol. 11:5).

Represented (sales): Katz Television.

Represented (legal): Fletcher, Heald & Hildreth.

Represented (engineering): Cohen & Dippell.

Personnel:

LYELL CLAY, chairman of the board.
GEORGE DIAB, president.
WARREN SILVER, vice president & general manager.
JACK DONAHUE, vice president, sales & marketing.
JIM SMITH, chief engineer.

Highest 30 Sec. Rate (April 1, 1984): \$500.

NETWORK BASE HOURLY RATE: \$625.

Total Households: © MSI Consumer Market Data as of 1/1/84 TV Homes: TV% and Circulation © 1984 Arbitron County coverage based on Arbitron study.

Net Weekly Circulation	State County	Total Households	TV Households	%
OKLAHOMA				
50% & Over	Comanche	36,500	36,200	99
	Cotton	3,200	3,200	100
	Jackson	10,700	10,600	99
	Jefferson	3,300	3,300	100
	Love	3,200	3,100	97
	Stephens	18,100	17,900	99
	Tillman	4,700	4,600	98
TEXAS				
	Archer	2,900	2,900	100
	Baylor	2,000	2,000	100
	Clay	4,000	4,000	100
	Foard	900	900	100
	Hardeman	2,500	2,500	98
	Jack	3,000	3,000	100
	Knox	1,900	1,900	100



Net Weekly Circulation	State County	Total Households	TV Households	%
50% & Over	Montague	7,200	7,100	99
	Throckmorton	900	900	100
	Wichita	44,800	44,500	99
	Wilbarger	6,100	6,100	100
	Young	8,300	8,200	99
OKLAHOMA				
Between 25-49%	Greer	3,000	2,900	97
	Kiowa	5,400	5,300	98
OKLAHOMA				
Between 5-24%	Carter	17,300	17,100	99
	Harmon	1,700	1,700	100
	Murray	5,000	5,000	100
	Washita	5,600	5,500	98
TEXAS				
	Comanche	5,000	4,900	98
	Cottle	1,200	1,200	100
	King	200	200	100
	Palo Pinto	8,900	8,700	98
	Stephens	4,400	4,300	98
Station Totals		221,900	219,700	99
Net Weekly Circulation (1984)			148,200	
Average Daily Circulation (1984)			89,000	

Texas

KTVT, Fort Worth (Arbitron Data Continued)

Net Weekly Circulation	State County	Total Households	TV Households	%
TEXAS—(Continued)				
Between 25-49%	Coryell	16,100	15,900	99
	Eastland	8,100	7,900	98
	Franklin	3,000	2,900	97
	Gregg	40,400	39,900	99
	Hall	2,200	2,100	95
	Hamilton	3,800	3,700	97
	Jack	3,000	3,000	100
	Lampasas	4,800	4,700	98
	Mills	1,900	1,900	97
	Nacogdoches	18,300	17,800	97
	Nolan	6,600	6,500	98
	Red River	6,400	6,200	97
	Reeves	4,900	4,800	98
	Runnels	4,600	4,500	98
	San Saba	2,500	2,400	96
	Smith	51,600	50,900	99
	Stephens	4,400	4,300	98
	Taylor	41,900	41,500	99
	Titus	8,400	8,200	98
	Wichita	44,800	44,500	99
Wood	10,300	10,100	98	
Young	8,300	8,200	99	

Net Weekly Circulation	State County	Total Households	TV Households	%
Between 5-24%	ARKANSAS			
	Arkansas	9,100	9,000	99
	Garland	30,500	30,000	98
	Jefferson	31,600	31,000	98
	Pulaski	132,800	131,400	99

Net Weekly Circulation	State County	Total Households	TV Households	%
OKLAHOMA				
	Cleveland	53,900	53,300	99
	Garvin	11,400	11,300	99
	Greer	3,000	2,900	97
	Kiowa	5,400	5,300	98
	Mc Intosh	6,600	6,500	98
	Muskogee	26,300	25,900	98
	Okmulgee	15,200	15,000	99
	Osage	15,900	15,800	99
	Pushmataha	5,000	4,800	97
	Sequoyah	11,300	11,000	97

Net Weekly Circulation	State County	Total Households	TV Households	%
TEXAS				
	Falls	7,200	7,100	98
	Harrison	19,500	19,200	98
	Houston	8,100	7,900	97
	Leon	4,300	4,100	96
	Panola	8,200	8,000	98
	Potter	40,300	40,000	99
	Randall	31,000	30,900	100
	Rusk	16,100	15,800	98
	Upshur	11,500	11,300	98

Television Digest's

SPECIAL REPORTS

For Special Coverage of:

- Cellular Radio • DBS • Videodiscs
- Consumer Electronics • VCRs • And More!

For more information, call or write:

Television Digest, Inc.
1836 Jefferson Place, NW
Washington, DC 20036
202-872-9200



KXTX-TV, Dallas (Arbitron Data Continued)

Net Weekly Circulation	State County	Total Households	TV Households	%
TEXAS				
Between 5-24%	Cherokee	14,600	14,300	98
	Coryell	16,100	15,900	99
	Eastland	8,100	7,900	98
	Falls	7,200	7,100	98
	Franklin	3,000	2,900	97
	Freestone	6,100	5,900	98
	Hamilton	3,800	3,700	97
	Harrison	19,500	19,200	98
	Henderson	18,900	18,500	98
	Limestone	7,700	7,500	97
	Mc Lennan	66,500	65,800	99
	Montague	7,200	7,100	99
	Morris	5,600	5,500	98
	Panola	8,200	8,000	98
	Rockwall	6,100	6,000	98
	Rusk	16,100	15,800	98
	Shackelford	1,600	1,600	100
	Somervell	1,900	1,900	100
	Taylor	41,900	41,500	99
	Upshur	11,500	11,300	98
Van Zandt	13,200	12,900	98	
Wichita	44,800	44,500	99	
Wood	10,300	10,100	98	

WFAA-TV, Dallas-Fort Worth (Arbitron Data Continued)

Net Weekly Circulation	State County	Total Households	TV Households	%
OKLAHOMA				
Between 25-49%	Carter	17,300	17,100	99
	TEXAS			
	Anderson	14,000	13,700	98
	Bosque	5,900	5,800	98
	Camp	3,800	3,700	97
	Cherokee	14,600	14,300	98
	Concho	1,100	1,100	100
	Crockett	1,700	1,700	100
	Falls	7,200	7,100	98
	Franklin	3,000	2,900	97
	Howard	12,000	11,900	99
	Jack	3,000	3,000	100
	Mc Culloch	3,500	3,400	97
	Mills	1,900	1,900	97
	Mitchell	3,400	3,300	97
	Montague	7,200	7,100	99
	Nolan	6,600	6,500	98
	San Saba	2,500	2,400	96
	Shackelford	1,600	1,600	100
	Smith	51,600	50,900	99
Taylor	41,900	41,500	99	
Wood	10,300	10,100	98	
Young	8,300	8,200	99	

Net Weekly Circulation	State County	Total Households	TV Households	%
Between 5-24%	OKLAHOMA			
	Jefferson	3,300	3,300	100
	Mc Curtain	13,300	13,000	97
	TEXAS			
	Coleman	4,300	4,200	98
	Haskell	3,000	3,000	100
	Lampasas	4,800	4,700	98
	Leon	4,300	4,100	96
	Morris	5,600	5,500	98
	Red River	6,400	6,200	97
	Runnels	4,600	4,500	98
	Titus	8,400	8,200	98

SUMMIT TRANSCRIPTS

Transcript No. 201

SATELLITE SUMMIT USA

\$45.00

Washington, D.C. December 7, 1982

An examination of the satellite marketplace, emphasizing the business challenges of the immediate future.

Speakers: Burton Edelson, NASA; Frederic D'Allest, Arianespace; Andrea Caruso, Eutelsat; Irving Goldstein, Communications Satellite Corp.; Eldon Thompson, Telesat Canada; Olof Lundberg, INMARSAT; Robert Hall, Satellite Business Systems; Lee Paschall, American Satellite Co.; David Piske, GTE Satellite Corp.; Andrew Inglis, RCA Americom; Clay T. Whitehead, Hughes Communications; Sidney Topol, Scientific-Atlanta. 102 pages

Transcript No. 202

SATELLITE SUMMIT EUROPE

\$112.50

London, England May 17-19, 1983

A look at the European environment, capability, perspective and influence on satellite communications and space business.

Speakers: Fredrik Engstroem, Swedish Space Corp.; Alan Jefferis, British Telecom Int'l.; Brian Haynes, Satellite TV PLC; Alan Parker, Ford Aerospace Satellite Services; Rolf Arnim, Eurosatellite; Sidney Topol, Scientific-Atlanta; Patrick Whitten, CIT Research Ltd; Sir Peter Anson, Marconi Space & Defence Systems Ltd; Olof Lundberg, INMARSAT; Andrea Caruso, Eutelsat; Margrith Trappe-Diemand, Tel-Sat, Switzerland; Charles Bigot, Arianespace; Peter Hickman, British Aerospace Dynamics Group; Edmund Mallet, European Space Agency.

Transcript No. 203

TELEPHONE SUMMIT

\$95.00

Washington, D.C. June 22, 1983

Exploration of the new environment created by regulatory changes and the divestiture of AT&T's operating companies.

Speakers: Theodore Brophy, GTE Corp.; Harold Miller, ITT Telecommunications Corp.; Robert Pirnie, Sr., US Independent Telephone Assn.; John Clendenin, Southern Bell; Charles Brown, AT&T; Larry Wallace, NARUC; Mimi Weyforth Dawson, FCC; Charles Wolhstetter, Continental Telecom; William McGowan, MCI Communications Corp.; M. Kenneth Oshman, ROLM Corp. 67 pages

Transcript No. 204

DBS SUMMIT

\$95.00

Washington, D.C. September 19, 1983

An examination of the new chaos surrounding the DBS industry as it prepares to enter today's marketplace.

Speakers: Richard Bodman, Satellite TV Corp.; Frank Drendel, M/A-Com; Dennis Fraser, ALCOA-NEC Communications; Henry Aujard, CIE Francaise Philips; Charles Schmidt, RCA Astro-Electronics; Wilbur Pritchard, DBS Corp.; Robert Greenquist, Western Union Telegraph Co.; Abbott Washburn, DBS Ambassador; Steven Sharp, Advisory Comte on Tech Standards for the DBS Service; Ted Jarmain, Northstar Home Theater; Dr. Janet Morgan, BBC; Andrew Inglis, Consultant; Richard Wiley, Wiley, Johnson & Rein; Stanley Hubbard, U.S. Satellite Broadcasting Co. 102 pages

Transcript No. 205

CABLE TELEVISION SUMMIT

\$95.00

Washington, D.C. October 27, 1983

Probe of management problems and business opportunities encountered by the industry in a world of new competition and expanding markets.

Speakers: Thomas Wheeler, NCTA; Robert Alter, Cabletelevision Advertising Bureau; Frank Biondi, Jr., HBO; Lawrence DeGeorge, Times Fiber Communications; Archer Taylor, Malarkey-Taylor Associates; Dr. George Brown, Retired, RCA Labs; Daniel Ritchie, Group W; Ellen Berland Gibbs, Goldman Sachs & Co.; Irving Kahn, Broadband Communications; John Saeman, Daniels & Assoc.; Rep. Timothy Wirth, U.S. House of Representatives.

YES! Please send the following: Transcript No.(s) _____
ALL ORDERS MUST BE PREPAID. D.C. Buyers must pay 6% sales tax on transcript amount. Foreign buyers must add \$10.00 delivery charge.

_____ Payment attached (Make checks payable to Television Digest, Inc.)

_____ Charge to: _____ American Express _____ MasterCard _____ Visa



Card No.: _____ Expires: _____

Signature _____

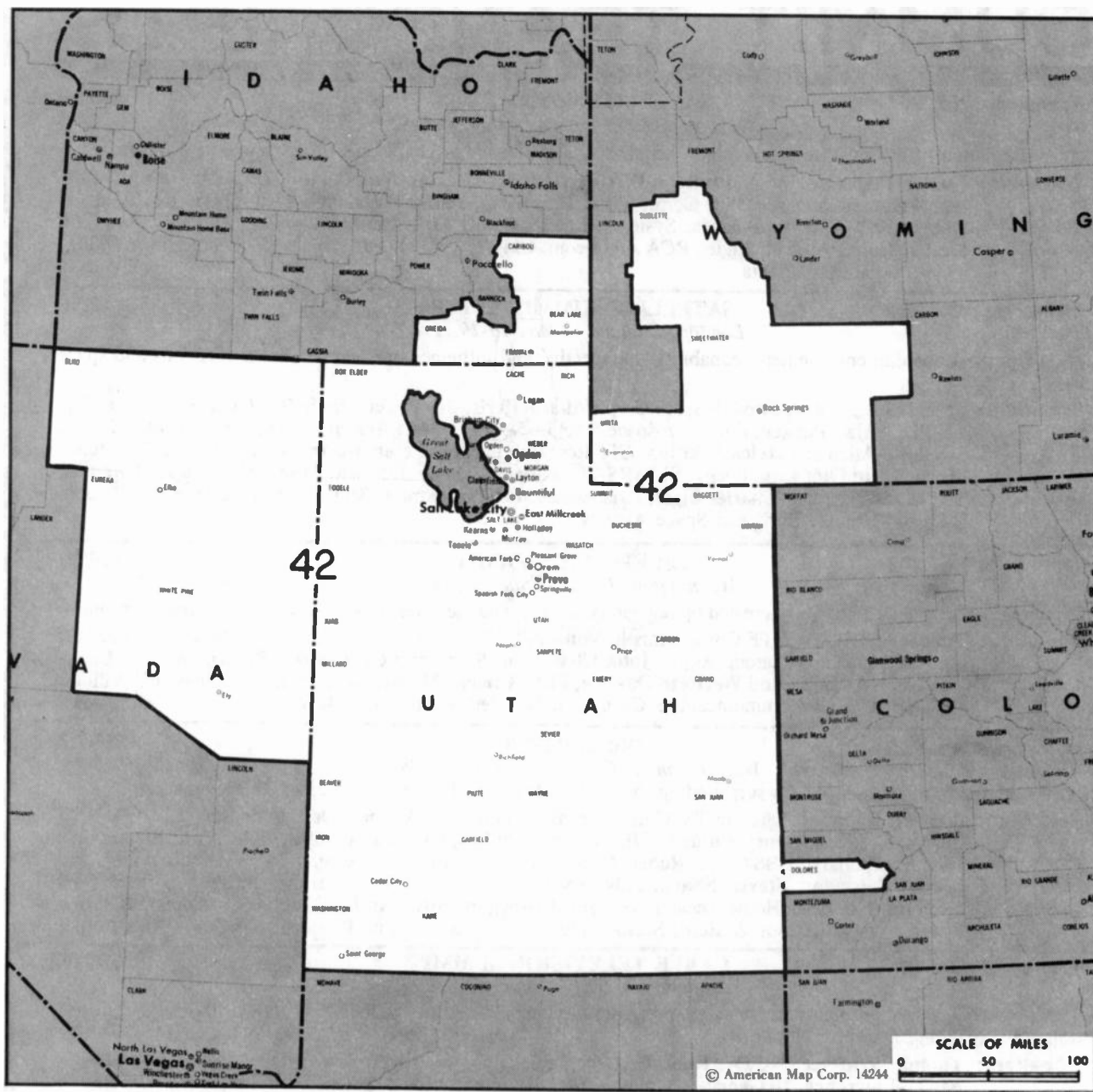
Name _____ Title: _____

Company _____

Address _____

City _____ State _____ Zip _____

Return order & payment to: Book Order Desk, Television Digest, Inc.
1836 Jefferson Place, N.W., Washington, DC 20036 (202) 872-9200



Utah Station Status as of August 15, 1984

	VHF	UHF	TOTAL
Commercial Television Stations	3	1	4
Educational Television Stations	2	0	2

Market	Arbitron ADI TV Households	Rank	Market Area Commercial TV Stations
Salt Lake City, UT	548,400	42	KSL-TV (5), KSTU (20), KTVX (4), KUTV (2)

Utah—Salt Lake City

KSL-TV

Ch. 5

Network Service: CBS.

Licenses: Bonneville International Corp., Broadcast House, 5 Triad Center, Salt Lake City, UT 84180-1160.

Studio: Broadcast House, 5 Triad Center 84180-1160.

Telephone: 801-575-5555. **TWX:** 910-925-5822.

Technical Facilities: Channel No. 5 (76-82 MHz). Authorized power: 34-kw visual, 6.76-kw aural. Antenna: 3780-ft. above av. terrain, 219-ft. above ground, 9258-ft. above sea level.

Latitude 40° 39' 35"
Longitude 112° 12' 05"

Transmitter: Farnsworth Peak, Oquirrh Range.

AM Affiliate: KSL, 50-kw, 1160 kHz (CBS).

News Services: AP, UPI, Reuters.

Satellite Earth Stations: Transmit/receive, Scientific-Atlanta, 5-meter; Scientific-Atlanta receivers.

Ownership: Bonneville International Corp., 100%. Bonneville International is owned by Deseret Management Corp. (Church of Jesus Christ of Latter Day Saints). Also owns 99.9% of KIRO-TV-AM & KSEA(FM), Seattle; 100% of WRFM(FM), New York, NY; KMBZ & KMBR(FM), Kansas City; KBIG(FM), Los Angeles; WCLR(FM), Skokie, IL & KOIT(FM), San Francisco; KAAM & KAFM, Dallas, TX.

Began Operation: June 1, 1949.

Represented (sales): Pety Television Inc.; Bob Hix Co. Inc. (Mountain states); Art Moore Co. (Pacific Northwest).

Represented (legal): Wilkinson, Barker, Knauer & Quinn.

Represented (engineering): A. D. Ring & Associates.

Personnel:

JAY LLOYD, president & general manager.
WILLIAM R. MURDOCH, v.p., station & general sales manager.
RUSS SORENSEN, sales manager.
ED LOUD, national sales manager, BIC.
SCOTT R. CLAWSON, vice president, programming.
CLIFTON B. THOMAS, dir. of research & public relations.
AL HENDERSON, v.p., marketing, production, Video West.
HOWARD SMITH, director of engineering.
SPENCE KINARD, v.p. & news director.

Highest 30 Sec. Rate: \$2000.

NETWORK BASE HOURLY RATE: \$925.

Total Households: © MS1 Consumer Market Data as of 1/1/84 TV Homes: TV% and Circulation © 1984 Arbitron County coverage based on Arbitron study.

Net Weekly Circulation	State County	Total Households	TV Households	%
50% & Over	IDAHO			
	Bear Lake	2,600	2,500	96
	Caribou	3,200	3,100	97
	Franklin	2,900	2,800	96
	Oneida	1,100	1,100	100
	MONTANA			
	Custer	5,300	5,000	94
	Lewis + Clark	18,100	17,500	97
	Park	5,500	5,300	96
	NEVADA			
	Elko	7,100	6,600	93
	Eureka	500	400	80
	White Pine	3,000	2,900	97
	UTAH			
	Beaver	1,400	1,400	100
	Box Elder	10,500	10,400	99
	Cache	19,500	19,000	97
	Carbon	8,400	8,200	98
	Daggett	200	200	100
	Davis	45,900	45,500	99
	Duchesne	4,000	3,800	95
	Emery	4,000	3,900	98
	Garfield	1,200	1,100	92



KSL-TV BPCT-4754 Granted 3/10/76

© American Map Corp., 14244

Net Weekly Circulation	State County	Total Households	TV Households	%
50% & Over	Grand	3,200	2,900	92
	Iron	5,900	5,600	95
	Juab	1,700	1,700	100
	Kane	1,600	1,400	90
	Millard	3,100	3,000	97
	Morgan	1,600	1,600	100
	Piute	400	400	100
	Rich	800	800	100
	Salt Lake	224,500	221,300	99
	San Juan	3,400	3,100	91
	Sanpete	4,800	4,700	98
	Sevier	5,000	4,900	98
	Summit	4,100	4,000	98
	Tooele	8,500	8,400	99
	Uintah	7,000	6,700	96
	Utah	66,700	65,500	98
	Wasatch	3,000	2,900	97
	Washington	9,100	8,600	95
Wayne	600	600	100	
Weber	51,100	50,400	99	
	WYOMING			
	Hot Springs	2,300	2,200	96
	Sublette	1,700	1,600	94
	Sweetwater	17,400	16,700	96
	Teton	4,700	4,500	96
	Uinta	5,200	5,000	96
	Washakie	3,600	3,500	97
Between 25-49%	COLORADO			
	Dolores	600	500	83
	Rio Blanco	2,500	2,400	96
	IDAHO			
	Bannock	24,400	23,800	98
	Bonneville	23,100	22,800	99
	Cassia	6,400	6,300	98
	Madison	5,600	5,500	98
	Minidoka	6,800	6,600	97

(Continued on page 961)

Station Totals	838,200	818,900	97
Net Weekly Circulation (1984)			587,200
Average Daily Circulation (1984)			387,900

Utah—Salt Lake City

KSTU

Ch. 20

Network Service: None, independent.

Licensee: Adams of TV Salt Lake City Inc., 5020 W. Amelia Earhart Dr., Salt Lake City, UT 84116.

Studio: 5020 W. Amelia Earhart Dr., Salt Lake City, UT 84116.

Telephone: 801-539-1220. **TWX:** 910-925-5178.

Technical Facilities: Channel No. 20 (506-512 MHz). Authorized power: 1290-kw max. & 288-kw horizontal visual, 129-kw max. & 28.8-kw horizontal aural. Antenna: 3670-ft. above av. terrain, 174-ft. above ground, 9156-ft. above sea level.

Latitude 40° 39' 33"
Longitude 112° 12' 08"

Transmitter: Farnsworth Peak, Oquirrh Range.

News Service: AP.

Satellite Earth Station: Scientific-Atlanta, 9-meter; Scientific-Atlanta receivers.

Ownership: Adams Communications Corp., 100%. See Group Ownership of TV Stations.

Began Operation: Oct. 24, 1978. Sale to present owner by Springfield Television Corp. approved by FCC Jan. 9, 1984 (*Television Digest*, Vol. 23:35).

Represented (sales): Blair Television.

Represented (legal): Shrinsky, Weitzman & Eisen, P.C.

Personnel:

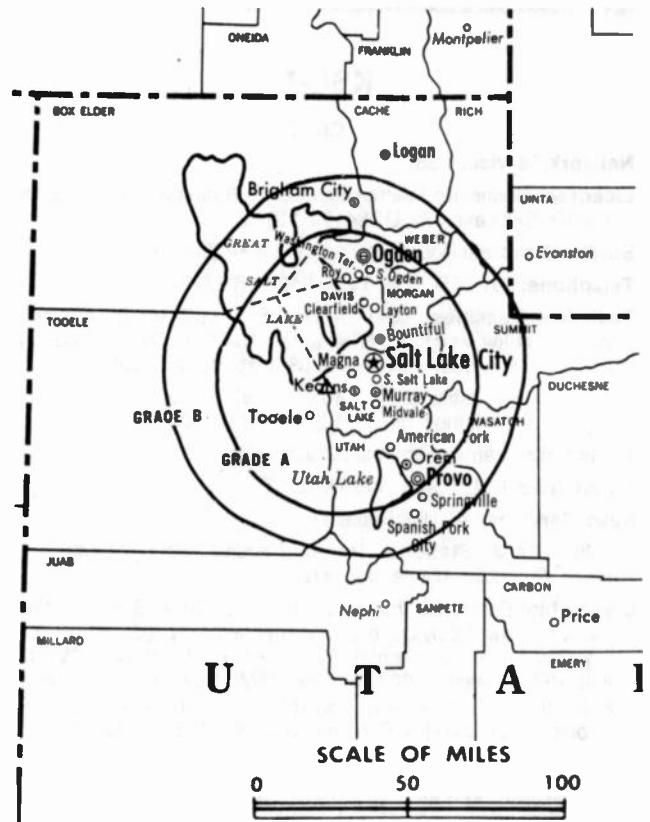
VICKIE STREET, general & program manager.
SUSAN ADAMS, national sales manager.
DAN WILMOT, local sales manager.

Highest One Hour Rate: \$4000.

Highest 30 Sec. Rate: \$350.

Total Households: © MSI Consumer Market Data as of 1/1/84 TV Homes: TV% and Circulation © 1984 Arbitron County coverage based on Arbitron study.

Net Weekly Circulation	State County	Total Households	TV Households	%
50% & Over	IDAHO			
	Franklin	2,900	2,800	96
	UTAH			
	Box Elder	10,500	10,400	99
	Cache	19,500	19,000	97
	Davis	45,900	45,500	99
	Duchesne	4,000	3,800	95
	Emery	4,000	3,900	98
	Iron	5,900	5,600	95
	Millard	3,100	3,000	97
	Morgan	1,600	1,600	100
	Rich	800	800	100
	Salt Lake	224,500	221,300	99
	Sanpete	4,800	4,700	98
	Sevier	5,000	4,900	98
	Utah	66,700	65,500	98
	Weber	51,100	50,400	99



KSTU BMPCT-781004KF Granted 8/9/79

© American Map Corp., 14244

Net Weekly Circulation	State County	Total Households	TV Households	%
Between 25-49%	IDAHO			
	Oneida	1,100	1,100	100
	UTAH			
	Carbon	8,400	8,200	98
	Garfield	1,200	1,100	92
	Kane	1,600	1,400	90
	Piute	400	400	100
Between 5-24%	San Juan	3,400	3,100	91
	Tooele	8,500	8,400	99
	Uintah	7,000	6,700	96
	UTAH			
	Beaver	1,400	1,400	100
	Juab	1,700	1,700	100
	Summit	4,100	4,000	98
Station Totals	Wasatch	3,000	2,900	97
	Washington	9,100	8,600	95
	Wayne	600	600	100
	Station Totals	501,800	492,800	98
	Net Weekly Circulation (1984)			284,500
Average Daily Circulation (1984)			136,600	

Utah—Salt Lake City

KTVX

Ch. 4

Network Service: ABC.

Licensee: United Television Inc., 915 N. LaBrea Ave., Los Angeles, CA 90038.

Studio: 1760 Fremont Dr., Salt Lake City 84104.

Telephone: 801-972-1776. **TWX:** 910-925-5685.

Technical Facilities: Channel No. 4 (66-72 MHz). Authorized power: 32.4-kw visual, 4.9-kw aural. Antenna: 3870-ft. above av. terrain, 131-ft. above ground, 9470-ft. above sea level.

Latitude 40° 36' 50"
Longitude 112° 11' 05"

Transmitter: Nelson Peak, 18-mi. SW of Salt Lake City.

News Services: AP, WSI, ABC, Datasport, Alden Electronic.

Satellite Earth Stations: Scientific-Atlanta, 7-meter; Andrew & Scientific-Atlanta receivers.

Ownership: United Television Inc., 100%. For other interests, see Group Ownership of TV Stations.

Began Operation: July 1, 1948. Sale to present owner by Screen Gems Stations Inc., subsidiary of Columbia Pictures Industries Inc., approved by FCC Aug. 12, 1975 (*Television Digest*, Vol. 15:18). Sale to Screen Gems by TLF Bcstrs. Inc. (Time Inc.) approved Nov. 5, 1959 (Vol. 15:30, 45). Sale to Time Inc. by Intermountain Bcstg. & Television Corp. (S. S. Fox, et al.) approved June 24, 1953 (Vol. 9:14, 26).

Represented (sales): TeleRep Inc.

Represented (legal): Hogan & Hartson.

Represented (engineering): Hammett & Edison Inc.

Personnel:

- DAVID J. WOODCOCK, vice president & general manager.
- L. BOYD MULLINS, general sales manager.
- GREG SHELBY, national sales manager.
- RON FESSENDEN, local sales manager.
- P. J. GRIGGS, business manager.
- RANDY HOFFMAN, promotion manager.
- DENNIS SHINER, production manager.
- GORDON ACKER, operations manager.
- JOHN EDWARDS, news director.
- JIM McDERMAID, chief engineer.

Highest 30 Sec. Rate (May 1984): \$1200.

NETWORK BASE HOURLY RATE: \$1050.

Total Households: © MSI Consumer Market Data as of 1/1/84 TV Homes: TV% and Circulation © 1984 Arbitron County coverage based on Arbitron study.

Net Weekly Circulation	State County	Total Households	TV Households	%
50% & Over	IDAHO			
	Bear Lake	2,600	2,500	96
	Caribou	3,200	3,100	97
	Franklin	2,900	2,800	96
	Oneida	1,100	1,100	100
	MONTANA			
	Dawson	4,600	4,400	96
	Fallon	1,400	1,300	93
	NEVADA			
	Elko	7,100	6,600	93
White Pine	3,000	2,900	97	
UTAH				
Beaver	1,400	1,400	100	
Box Elder	10,500	10,400	99	
Cache	19,500	19,000	97	
Carbon	8,400	8,200	98	
Daggett	200	200	100	
Davis	45,900	45,500	99	
Duchesne	4,000	3,800	95	
Emery	4,000	3,900	98	
Garfield	1,200	1,100	92	
Grand	3,200	2,900	92	



KTVX BMPCT-790616KG Granted 10/15/79

© American Map Corp., 14244

Net Weekly Circulation	State County	Total Households	TV Households	%
50% & Over	Iron	5,900	5,600	95
	Juab	1,700	1,700	100
	Kane	1,600	1,400	90
	Millard	3,100	3,000	97
	Morgan	1,600	1,600	100
	Piute	400	400	100
	Rich	800	800	100
	Salt Lake	224,500	221,300	99
	San Juan	3,400	3,100	91
	Sanpete	4,800	4,700	98
	Sevier	5,000	4,900	98
	Summit	4,100	4,000	98
	Tooele	8,500	8,400	99
	Uintah	7,000	6,700	96
	Utah	66,700	65,500	98
	Wasatch	3,000	2,900	97
	Washington	9,100	8,600	95
Wayne	600	600	100	
Weber	51,100	50,400	99	
WYOMING	Hot Springs	2,300	2,200	96
	Park	8,600	8,200	95
	Sublette	1,700	1,600	94
	Sweetwater	17,400	16,700	96
	Uinta	5,200	5,000	96

Between 25-49%	COLORADO			
	Dolores	600	500	83
	IDAHO			
	Cassia	6,400	6,300	98
	Minidoka	6,800	6,600	97
	MONTANA			
	Beaverhead	3,000	2,800	93
	Custer	5,300	5,000	94
	Deer Lodge	4,300	4,200	98
	Fergus	5,100	4,800	94
Gallatin	16,500	15,900	96	

(Continued on page 961)

Station Totals	809,700	790,800	97
Net Weekly Circulation (1984)			553,300
Average Daily Circulation (1984)			318,600

Utah—Salt Lake City

KUTV

Ch. 2

Network Service: NBC.

Licensee: KUTV Inc., 2185 South 3600 West, Salt Lake City, UT 84119.

Studio: 2185 South 3600 West, Salt Lake City, UT 84119.

Telephone: 801-973-3000.

Technical Facilities: Channel No. 2 (54-60 MHz). Authorized power: 45.7-kw visual, 9.12-kw aural. Antenna: 3060-ft. above av. terrain, 233-ft. above ground, 8736-ft. above sea level.

Latitude 40° 36' 23"
Longitude 112° 09' 47"

Transmitter: Pix Peak.

AM Affiliate: KALL, 5-kw (1-kw night), 910 kHz (ABC).

News Services: AP, UPI, NIWS, NBC, Newscope.

Satellite Earth Stations: Scientific-Atlanta, 5-meter; Satcom Technology, 7-meter; Scientific-Atlanta receivers.

Ownership: The Standard Corp. (publisher of **Ogden Standard Examiner**), 80%; Communications Investment Corp. (KALL), 20%; George C. Hatch, pres.; Blaine V. Glasmann Jr., secy. They also own Kansas State Network, KSNW, Wichita; KSNC, Great Bend; KSNG, Garden City; KSNT, Topeka, all KS; KSNF, Joplin, MO. **Ogden Standard Examiner** is owned by the Glasmann family. Communications Investment Corp. (owned by George C. and Wilda Gene Hatch) operates KALL-AM-FM, Salt Lake City; KGHL & KIDX(FM), Billings, MT; KUPI & KQPI-FM, Idaho Falls, ID; KVEL-AM-FM, Vernal, UT and is affiliated with KGEM & KJOT(FM), Boise, ID.

Began Operation: Sept. 10, 1954. Sale to present owners by Frank C. Carman, Grant R. Wrathall & Kearns-Tribune Corp., approved March 7, 1956 (**Television Digest**, Vol. 11:31, 38; 12:10). Acquisition of Kearns-Tribune Corp. minority interest approved Jan. 29, 1972.

Represented (sales): Katz Television.

Represented (legal): Haley, Bader & Potts.

Personnel:

- GEORGE C. HATCH, president.
- ROBERT TEMPLE, senior vice president.
- AL SEETHALER, vice president & general manager.
- PAT KIRK, national sales manager.
- JOHN BAILEY, general sales manager.
- JOHN MASON, program director.
- REID CARPENTER, vice president & dir. of engineering.
- DEBORAH HAMBERLIN, promotion manager.
- MIKE SYDNOR, film.
- RAY MILIUS, director of operations.
- MIKE YOUNGREN, news director.

Highest One Hour Rate: \$6000.

Highest 30 Sec. Rate (May 10, 1982): \$1500.

NETWORK BASE HOURLY RATE: \$1000.

Total Households: © MSI Consumer Market Data as of 1/1/84 TV Homes: TV% and Circulation © 1984 Arbitron County coverage based on Arbitron study.

Net Weekly Circulation	State County	Total Households	TV Households	%
50% & Over	IDAHO			
	Bear Lake	2,600	2,500	96
	Caribou	3,200	3,100	97
	Franklin	2,900	2,800	96
	Oneida	1,100	1,100	100
	MONTANA			
	Dawson	4,600	4,400	96
	Deer Lodge	4,300	4,200	98
	Fallon	1,400	1,300	93
	Park	5,500	5,300	96
NEVADA				
Elko	7,100	6,600	93	



KUTV BMPCT-2149 Granted 6/18/54

© American Map Corp., 14244

Net Weekly Circulation	State County	Total Households	TV Households	%
50% & Over	Eureka	500	400	80
	White Pine	3,000	2,900	97
	UTAH			
	Beaver	1,400	1,400	100
	Box Elder	10,500	10,400	99
	Cache	19,500	19,000	97
	Carbon	8,400	8,200	98
	Daggett	200	200	100
	Davis	45,900	45,500	99
	Duchesne	4,000	3,800	95
	Emery	4,000	3,900	98
	Garfield	1,200	1,100	92
	Grand	3,200	2,900	92
	Iron	5,900	5,600	95
	Juab	1,700	1,700	100
	Kane	1,600	1,400	90
	Millard	3,100	3,000	97
	Morgan	1,600	1,600	100
	Piute	400	400	100
	Rich	800	800	100
	Salt Lake	224,500	221,300	99
	San Juan	3,400	3,100	91
	Sanpete	4,800	4,700	98
	Sevier	5,000	4,900	98
	Summit	4,100	4,000	98
	Tooele	8,500	8,400	99
	Uintah	7,000	6,700	96
	Utah	66,700	65,500	98
	Wasatch	3,000	2,900	97
	Washington	9,100	8,600	95
	Wayne	600	600	100
	Weber	51,100	50,400	99
	WYOMING			
	Hot Springs	2,300	2,200	96
	Park	8,600	8,200	95
	Sublette	1,700	1,600	94

(Continued on next page)

Station Totals	839,400	820,300	97
Net Weekly Circulation (1984)			575,000
Average Daily Circulation (1984)			356,100

KSL-TV, Salt Lake City
(Arbitron Data Continued)

Net Weekly Circulation	State County	Total Households	TV Households	%
Between 25-49%	MONTANA			
	Beaverhead	3,000	2,800	93
	Big Horn	3,400	3,200	94
	Deer Lodge	4,300	4,200	98
	Fergus	5,100	4,800	94
	Gallatin	16,500	15,900	96
	Powell	2,300	2,200	96
	Silver Bow	14,400	14,100	98
	Sweet Grass	1,300	1,200	92
	WYOMING			
Big Horn	4,400	4,200	95	
Lincoln	4,600	4,400	96	
Park	8,600	8,200	95	
Between 5-24%	IDAHO			
	Jefferson	5,100	5,100	100
	Jerome	5,600	5,500	98
	Twin Falls	20,100	19,800	99
	MONTANA			
	Carbon	3,500	3,400	97
	Flathead	21,100	20,400	97
	Yellowstone	44,000	43,300	98
	NEVADA			
	Lincoln	1,500	1,400	93
WYOMING				
Fremont	14,600	14,200	97	

KTVX, Salt Lake City
(Arbitron Data Continued)

Net Weekly Circulation	State County	Total Households	TV Households	%
Between 25-49%	MONTANA—(Continued)			
	Lewis + Clark	18,100	17,500	97
	Park	5,500	5,300	96
	Richland	4,900	4,700	96
	Silver Bow	14,400	14,100	98
	NORTH DAKOTA			
	Williams	9,200	9,100	99
	WYOMING			
	Big Horn	4,400	4,200	95
	Fremont	14,600	14,200	97
Lincoln	4,600	4,400	96	
Teton	4,700	4,500	96	
Washakie	3,600	3,500	97	
Between 5-24%	COLORADO			
	Rio Blanco	2,500	2,400	96
	IDAHO			
	Bannock	24,400	23,800	98
	Bonneville	23,100	22,800	99
	Jefferson	5,100	5,100	100
	MONTANA			
	Big Horn	3,400	3,200	94
	Carbon	3,500	3,400	97
	Powell	2,300	2,200	96
Rosebud	3,800	3,600	95	
Sweet Grass	1,300	1,200	92	
Yellowstone	44,000	43,300	98	
NEVADA				
Eureka	500	400	80	
Lincoln	1,500	1,400	93	

KUTV, Salt Lake City
(Arbitron Data Continued)

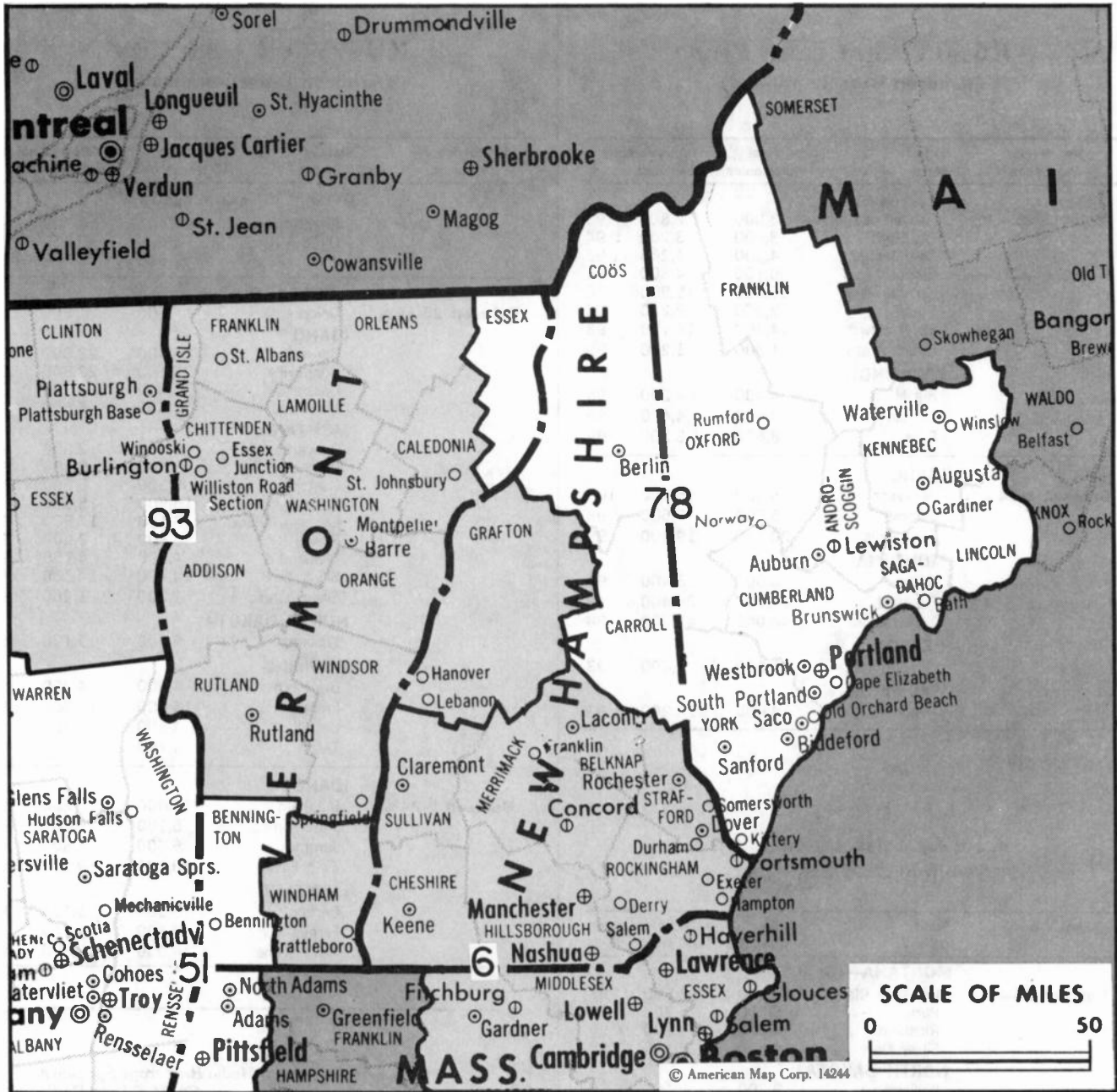
Net Weekly Circulation	State County	Total Households	TV Households	%
50% & Over	WYOMING—(Continued)			
	Sweetwater	17,400	16,700	96
	Uinta	5,200	5,000	96
	Washakie	3,600	3,500	97
Between 25-49%	COLORADO			
	Dolores	600	500	83
	IDAHO			
	Bannock	24,400	23,800	98
	Bonneville	23,100	22,800	99
	Cassia	6,400	6,300	98
	Minidoka	6,800	6,600	97
	MONTANA			
	Beaverhead	3,000	2,800	93
	Big Horn	3,400	3,200	94
Custer	5,300	5,000	94	
Gallatin	16,500	15,900	96	
Lewis + Clark	18,100	17,500	97	
Powell	2,300	2,200	96	
Richland	4,900	4,700	96	
Silver Bow	14,400	14,100	98	
Sweet Grass	1,300	1,200	92	
NORTH DAKOTA				
Williams	9,200	9,100	99	
WYOMING				
Big Horn	4,400	4,200	95	
Fremont	14,600	14,200	97	
Lincoln	4,600	4,400	96	
Teton	4,700	4,500	96	
Between 5-24%	IDAHO			
	Bingham	11,800	11,600	98
	Jefferson	5,100	5,100	100
	Jerome	5,600	5,500	98
	Twin Falls	20,100	19,800	99
MONTANA				
Carbon	3,500	3,400	97	
Fergus	5,100	4,800	94	
Yellowstone	44,000	43,300	98	

Media Brokerage Specialist
CATV, TV and Radio

THE
TED HEPBURN
COMPANY

Ted Hepburn, President Todd Hepburn, Vice-President
P.O. Box 42401, Cincinnati, Ohio 45242 (513) 791-8730

Vermont



State Cross Reference List

Communities That Receive Programs of Stations That are Located Elsewhere

WPTZ, Burlington--See Plattsburgh, NY

WNNE-TV, White River Junction--See Hartford, VT

Market	Arbitron ADI TV Households	Rank
Boston, MA.....	1,933,300	6
Albany-Schenectady-Troy, NY.....	470,000	51
Portland-Poland Spring, ME.....	301,800	78
Burlington, VT-Plattsburgh, NY.....	236,600	93

Vermont Station Status as of August 15, 1984

	VHF	UHF	TOTAL
Commercial Television Stations	1	2	3
Educational Television Stations	0	4	4
			7

For Low-Power TV Stations Consult Index

Market Area Commercial TV Stations
WBZ-TV (4), WCVB-TV (5), WLVI-TV (56), WMUR-TV (9), WNDS (50), WNEV-TV (7), WNHT (21), WQTV (68), WSBK-TV (38), WSMW-TV (27), WXNE (25), WCDC (19), WNYT (13), WRGB (6), WTEN (10), WXXA-TV (23), WCSH-TV (6), WGME-TV (13), WMTW (8), WCAX-TV (3), WNNE-TV (31), WPTZ (5), WVNY (22)

Vermont—Burlington

WCAX-TV

Ch. 3

Network Service: CBS.

Licensee: Mt. Mansfield Television Inc., Joy Dr., South Burlington, VT 05401.

Studio: Joy Dr., South Burlington, VT 05401.

Mailing Address: Box 608, Burlington, VT 05402.

Telephone: 802-658-6300. **TWX:** 510-299-0026.

Technical Facilities: Channel No. 3 (60-66 MHz). Authorized power: 37.6-kw visual, 7.4-kw aural. Antenna: 2740-ft. above av. terrain, 116-ft. above ground, 4176-ft. above sea level.

Latitude 44° 31' 36"
Longitude 72° 48' 57"

Transmitter: Atop Mt. Mansfield.

News Services: AP, UPI.

Satellite Earth Stations: Harris, 9-meter; Harris & Scientific-Atlanta receivers.

Ownership: S. T. Martin, pres., dir. & gen. mgr., 61.75%; John A. Dobson, 12.5%; 5 others, none with as much as 6%.

Began Operation: Sept. 3, 1954.

Represented (sales): Avery-Knodel Inc.

Represented (legal): Wilmer, Cutler & Pickering.

Personnel:

- STUART T. MARTIN, president & general manager.
- PETER R. MARTIN, executive vice president.
- PHILIP WATERMAN, vice president & general sales manager.
- STUART HALL, vice president & production manager.
- RICHARD GALLAGHER, news editor.
- CHARLES LIESE, chief engineer.

Highest One Hour Rate: \$2000.

Highest 30 Sec. Rate (Sept. 1, 1982): \$1200.

NETWORK BASE HOURLY RATE: \$1135.

Station also received in Canadian markets.

BBM Weekly Reach (Spring 1984): 1,288,000

Total Households: © MSI Consumer Market Data as of 1/1/84 TV Homes: TV% and Circulation © 1984 Arbitron County coverage based on Arbitron study.

Net Weekly Circulation	State County	Total Households	TV Households	%	
50% & Over	NEW HAMPSHIRE				
		Coos	13,500	13,300	99
		Grafton	25,200	24,400	97
		Sullivan	14,500	14,000	97
	NEW YORK				
		Clinton	26,700	26,300	98
		Essex	13,700	13,400	98
		Franklin	15,700	15,300	97
	VERMONT				
		Addison	10,200	9,900	97
	Caledonia	9,800	9,600	98	



WCAX-TV BPCT-3188 Granted 11/20/64

© American Map Corp., 14244

Net Weekly Circulation	State County	Total Households	TV Households	%	
50% & Over	VERMONT				
		Chittenden	41,600	40,900	98
		Essex	2,300	2,300	100
		Franklin	12,200	12,100	99
		Grand Isle	1,900	1,900	100
		Lamoille	6,500	6,400	98
		Orange	8,600	8,400	98
		Orleans	8,600	8,500	99
		Rutland	21,900	21,300	97
		Washington	19,700	19,300	98
	Windsor	20,500	19,900	97	
Between 25-49%	VERMONT				
		Bennington	13,000	12,700	98
		Windham	15,000	14,300	95
Between 5-24%	NEW HAMPSHIRE				
		Cheshire	23,400	22,700	97
	NEW YORK				
		Hamilton	1,900	1,800	95
		St Lawrence	37,100	36,400	98
		Warren	20,400	19,900	98
		Washington	18,600	18,300	98
Station Totals		402,500	393,300	97	
Net Weekly Circulation (1984)			250,900		
Average Daily Circulation (1984)			172,300		

Vermont—Burlington- Plattsburgh, New York

WVNY

Ch. 22

Network Service: ABC.

Licensee: Champlain Communication Corp., 100 Market Square, Burlington, VT 05401.

Studio: 100 Market Square, Burlington, VT 05401.

Telephone: 802-655-3663. **TWX:** 510-299-0022.

Technical Facilities: Channel No. 22 (518-524 MHz). Authorized power: 1000-kw max. & 589-kw horizontal visual, 100-kw max. & 58.9-kw horizontal aural. Antenna: 2740-ft. above av. terrain, 309-ft. above ground, 4172-ft. above sea level.

Latitude 44° 31' 40"
Longitude 72° 48' 58"

Transmitter: Mt. Mansfield.

News Service: AP.

Ownership: Philip J. Lombardo, pres., 100%.

Began Operation: Aug. 19, 1968. Left air April 2, 1971; resumed operation Sept. 17, 1971. Sale to International TV Corp. (Donald G. Martin, et al.) by Vermont-New York TV Inc. approved by FCC April 17, 1974. Sale to present owner approved Oct. 12, 1982 (*Television Digest*, Vol. 22:34).

Represented (sales): Katz Television.

Represented (legal): Arent, Fox, Kintner, Plotkin & Kahn.

Personnel:

PHILIP J. LOMBARDO, chairman & president.
WILLIAM BRADLEY, vice president & station manager.
COLLEEN ROACH, vice president & chief financial officer.
GEORGE ROUSSEAU, director of operations.
GARY WHEELOCK, news director.
RALPH McCLINTOCK, chief engineer.

Highest One Hour Rate: \$2500.

Highest 30 Sec. Rate: \$400.

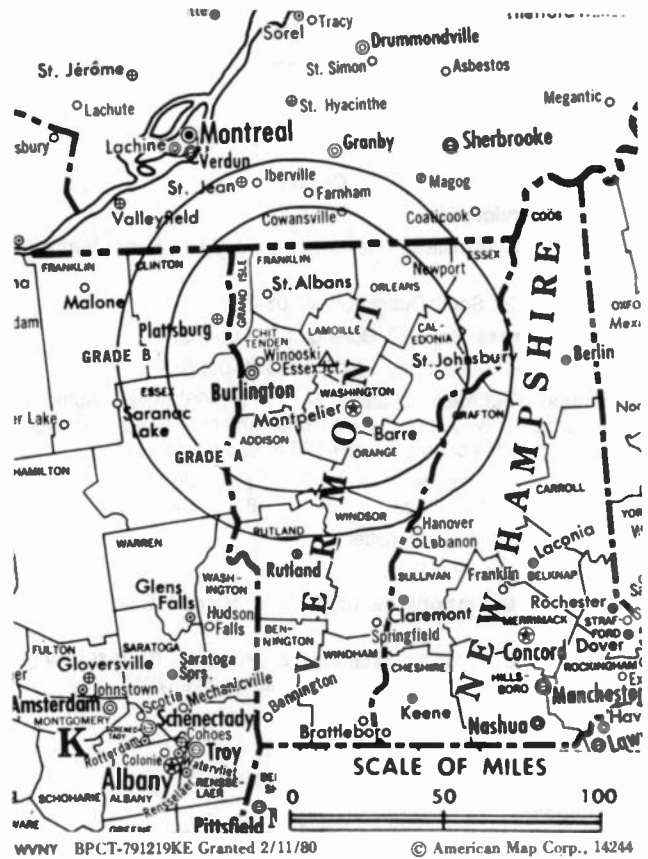
NETWORK BASE HOURLY RATE: \$225.

Station also received in Canadian markets.

BBM Weekly Reach (Spring 1984): 1,118,000

Total Households: © MSI Consumer Market Data as of 1/1/84 TV Homes: TV% and Circulation © 1984 Arbitron County coverage based on Arbitron study.

Net Weekly Circulation	State County	Total Households	TV Households	%
50% & Over	NEW YORK			
	Clinton	26,700	26,300	98
	Essex	13,700	13,400	98
	Franklin	15,700	15,300	97
	VERMONT			
	Chittenden	41,600	40,900	98
	Franklin	12,200	12,100	99



Net Weekly Circulation	State County	Total Households	TV Households	%
50% & Over	Grand Isle	1,900	1,900	100
	Lamoille	6,500	6,400	98
	Washington	19,700	19,300	98
VERMONT				
Between 25-49%	Addison	10,200	9,900	97
	Orange	8,600	8,400	98
	Orleans	8,600	8,500	99
	Rutland	21,900	21,300	97
NEW HAMPSHIRE				
Between 5-24%	Coos	13,500	13,300	99
	Grafton	25,200	24,400	97
VERMONT				
	Caledonia	9,800	9,600	98
	Essex	2,300	2,300	100
	Windsor	20,500	19,900	97
Station Totals		258,600	253,200	97
Net Weekly Circulation (1984)				123,200
Average Daily Circulation (1984)				66,800

TV - Radio - CATV - Newspaper

Robert W. Rounsaville & Associates
MEDIA BROKERS AND CONSULTANTS

ATLANTA, GA 30355 P.O. Box 11898 (404) 261-3000 /1-800-531-1500
ORLANDO, FL 32802 P.O. Box 2991 (305) 423-9426 /1-800-328-3500

Vermont—Hartford- Hanover, New Hampshire

WNNE-TV

Ch. 31

Network Service: NBC.

Licensee: WNNE-TV Inc., Box 1310, White River Junction, VT 05001.

Studio: Holiday Inn Dr., White River Junction, VT.

Mailing Address: Box 1310, White River Junction, VT 05001.

Telephone: 802-295-3100.

Technical Facilities: Channel No. 31 (572-578 MHz). Authorized power: 2240-kw max. visual, 224-kw max. aural. Antenna: 2220-ft. above av. terrain, 149-ft. above ground, 3299-ft. above sea level.

Latitude 43° 26' 38"
Longitude 72° 27' 17"

Transmitter: Mt. Ascutney, Windsor, VT.

News Services: AP, CNN Headline News, NBC, UPI.

Satellite Earth Stations: Scientific-Atlanta, 7-meter; Harris & Scientific-Atlanta receivers.

Ownership: Taft Bcstg. Corp., 84.5%; Northern New England Television, 15.5%. Taft Bcstg.: Paul E. Taft, 64.5%; Philip D. Taft, 17.1%; Jerry G. Bridges, 9.3%; Paul E. Milling, 4.1%; 13 others, none with more than 0.5%. Taft Bcstg. has MDS interests.

Began Operation: Sept. 27, 1978.

Represented (sales): Kettell-Carter.

Represented (legal): Koteen & Naftalin.

Represented (engineering): Jules Cohen & Associates.

Personnel:

CHARLES E. WEBB, president & general manager.

STEVE ROZOV, local sales manager.

JOE ALVIN, chief engineer.

KAREN CREIGHTON, director of operations.

PETER ROSS, news director.

Highest 30 Sec. Rate (July 7, 1984): \$250.

Total Households: © MSI Consumer Market Data as of 1/1/84 TV Homes: TV% and Circulation © 1984 Arbitron County coverage based on Arbitron study.

Net Weekly Circulation	State County	Total Households	TV Households	%
50% & Over	NEW HAMPSHIRE			
	Sullivan	14,500	14,000	97
	VERMONT			
	Windham	15,000	14,300	95
	Windsor	20,500	19,900	97

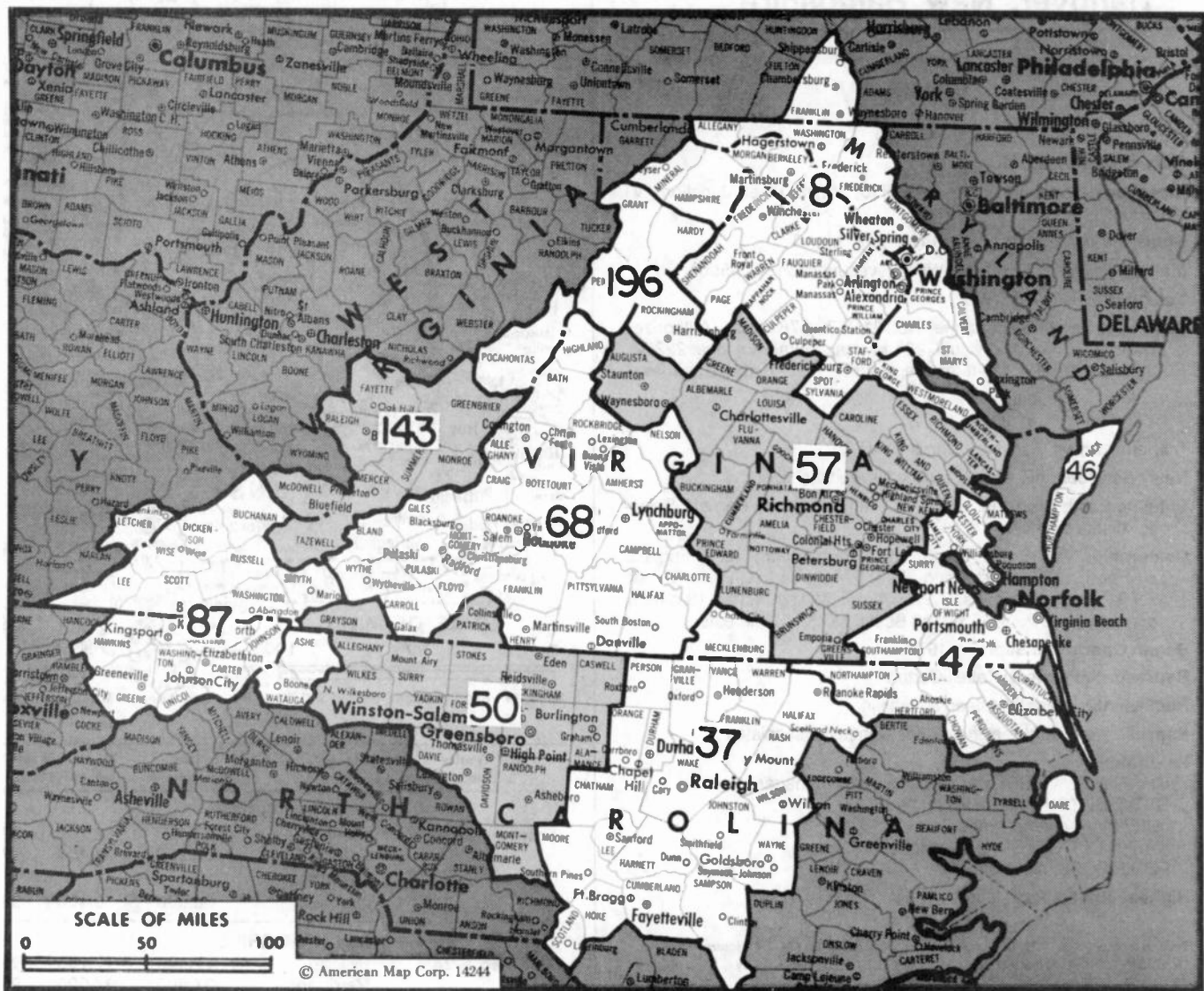


Net Weekly Circulation	State County	Total Households	TV Households	%
Between 25-49%	NEW HAMPSHIRE			
	Cheshire	23,400	22,700	97
	Grafton	25,200	24,400	97
	VERMONT			
	Orange	8,600	8,400	98
Between 5-24%	NEW HAMPSHIRE			
	Belknap	17,400	17,100	99
	Merrimack	37,800	37,000	98
	VERMONT			
	Lamoille	6,500	6,400	98
	Rutland	21,900	21,300	97
	Washington	19,700	19,300	98
Station Totals		210,500	204,800	97
Net Weekly Circulation (1984)			66,400	
Average Daily Circulation (1984)			33,700	

Television Digest Action Updates—CATV, TV, Radio—

EXPOSURE PLUS FOR ADVERTISERS.

Your ad in the Action Updates guarantees you repeated exposure at no extra cost, because industry leaders keep the weekly Action Updates for reference throughout the year. For complete advertising information, call COLLECT—(202) 872-9200.



Virginia Station Status as of August 15, 1984

	VHF	UHF	TOTAL
Commercial Television Stations	11	5	16
Educational Television Stations	0	9	9
			25

Market	Arbitron ADI TV Households	Rank	Market Area Commercial TV Stations
Washington, DC	1,522,400	8	WCQR (50), WDCA-TV (20), WDVM-TV (9), WHAG-TV (25), WJLA-TV (7), WRC-TV (4), WTKK (66), WTTG (5)
Raleigh-Durham, NC	579,400	37	WKFT (40), WLFL-TV (22), WRAL-TV (5), WPTF-TV (28), WTVD (11)
Norfolk-Portsmouth-Newport News-Hampton, VA	498,200	47	WAVY-TV (10), WTKR-TV (3), WTVZ (33), WVEC-TV (13), WYAH (27)
Greensboro-Winston Salem-High Point, NC	473,000	50	WFMY-TV (2), WGGT (48), WGHP-TV (8), WLXI-TV (61), WNRW-TV (45), WRDG (16), WXII (12)
Richmond, VA	442,300	57	WRLH-TV (35), WTVR-TV (6), WVIR-TV (29), WWBT (12), WXEX-TV (8)
Roanoke-Lynchburg, VA	355,300	68	WDBJ (7), WSET-TV (13), WSLS-TV (10)
Bristol, VA-Kingsport-Johnson City, TN	267,200	87	WCBY-TV (5), WJHL-TV (11), WKPT-TV (19)
Bluefield-Beckley-Oak Hill, WV	137,900	143	WOAY-TV (4), WVVA (6)
Harrisonburg, VA	36,700	196	WHSV-TV (3)

State Cross Reference List

Communities That Receive Programs of
Stations That are Located Elsewhere

WJHL-TV Bristol--See Johnson City, TN

WKPT-TV, Bristol--See Kingsport, TN

WVEC-TV, Hampton--See Norfolk, VA


WDBJ & WSLS-TV, Lynchburg--See
Roanoke, VA

WXEX-TV, Petersburg--See Richmond,
VA

WSET-TV, Roanoke--See Lynchburg, VA

WAVY-TV & WYAH, Norfolk--See
Portsmouth, VA

**BLACKBURN
& COMPANY, INC.**



**RADIO • TV • CATV • NEWSPAPER BROKERS
NEGOTIATIONS • FINANCING • APPRAISALS**

CHICAGO	333 N. Michigan Ave., 60601	(312) 346-6460
WASHINGTON, D.C.	1111 19th St., N.W., 20036	(202) 331-9270
ATLANTA	400 Colony Sq., #1004, 30361	(404) 892-4655
BEVERLY HILLS	9465 Wilshire Blvd., 90212	(213) 274-8151

Virginia—Bristol-Kingsport & Johnson City, Tennessee

WCYB-TV

Ch. 5



Network Service: NBC.

Licensee: Appalachian Bcstg. Corp., Cumberland & Lee Sts. 24201.

Studio: 101 Lee St.

Mailing Address: Box 2069, Bristol, VA 24203.

Telephone: 703-669-4161. **TWX:** 510-580-2109.

Technical Facilities: Channel No. 5 (76-82 MHz). Authorized power: 85.1-kw visual, 10.25-kw aural. Antenna: 2230-ft. above av. terrain, 140-ft. above ground, 4380-ft. above sea level.

Latitude 36° 26' 57"
Longitude 82° 06' 31"

Transmitter: Rye Patch Knob, Cherokee National Forest.

News Services: AP, NBC.

Ownership: The DGH Co., subsidiary of Lamco Communications Inc., Williamsport, Pa. Andrew W. Stabler Jr., pres.; James H. Lamade, v.p.-secy. Lamco also owns WXVT(TV), Greenville, MS.

Began Operation: Aug. 13, 1956. Sale to present owner by Starr Bcstg. Group approved by FCC March 17, 1977 (*Television Digest*, Vol. 16:33). Sale to Starr by Robert H. Smith, J. Fey Rogers, Charles M. Gore & Harry M. Daniel approved Nov. 12, 1970 (Vol. 10:6, 46).

Represented (sales): Katz Television.

Represented (legal): Fly, Shuebruk, Gaguine, Boros, Schulkind & Braun.

Represented (engineering): Cohen & Dippell.

Personnel:

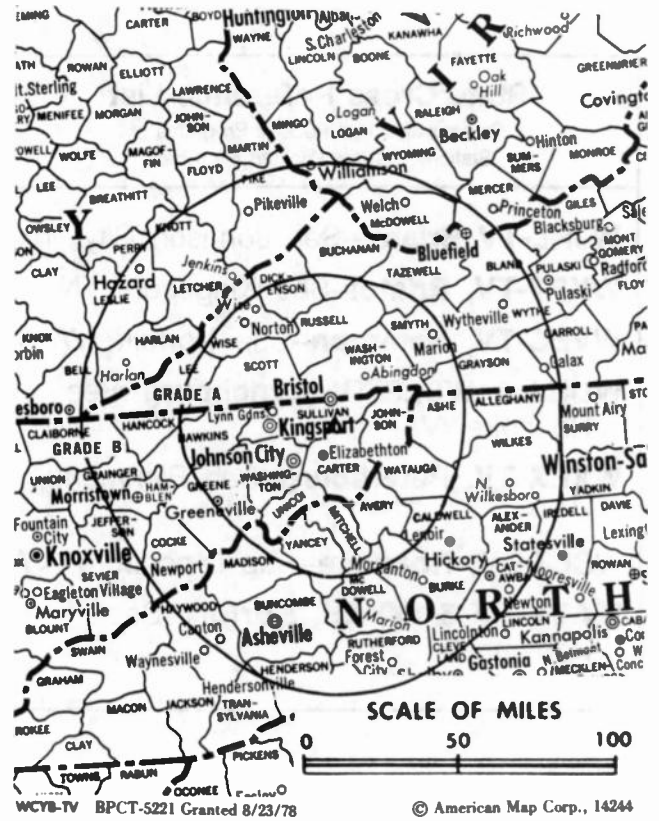
- JOE CONWAY, exec. vice president & general manager.
- JACK SHAVER, vice president, sales.
- ROBERT H. SMITH JR., news director.
- SANDHI KOZSUCH, director, production/creative services.
- ECHÉL EDENS, chief engineer.
- CHARLES LINEBERGER, program operations manager.

Highest 30 Sec. Rate: \$750.

NETWORK BASE HOURLY RATE: \$1000.

Total Households: © MSI Consumer Market Data as of 1/1/84 TV Homes: TV% and Circulation © 1984 Arbitron County coverage based on Arbitron study.

Net Weekly Circulation	State County	Total Households	TV Households	%
50% & Over	KENTUCKY			
	Harlan	14,700	14,400	98
	Knott	6,000	5,800	97
	Letcher	11,100	10,800	97
	NORTH CAROLINA			
	Ashe	8,700	8,500	98
	Avery	5,200	5,100	98
	Watauga	11,900	11,700	98
	Yancey	5,700	5,500	96
	TENNESSEE			
Carter	19,200	19,000	99	
Cocke	10,700	10,500	98	
Greene	20,200	20,000	99	
Hamblen	19,000	18,800	99	
Hancock	2,400	2,400	100	
Hawkins	16,800	16,500	99	
Johnson	5,200	5,100	98	
Sullivan	55,500	55,100	99	



Net Weekly Circulation	State County	Total Households	TV Households	%
50% & Over	Unicoi	6,200	6,100	98
	Washington	33,700	33,500	99
	VIRGINIA			
	Buchanan	12,800	12,500	97
	Dickenson	7,000	6,900	99
	Lee	9,600	9,300	97
	Russell	12,000	11,800	98
	Scott	8,800	8,600	98
	Smyth	12,000	11,800	98
	Tazewell	18,400	18,100	98
	Washington	24,300	24,000	99
	Wise	17,400	17,100	98
	Between 25-49%	KENTUCKY		
Bell		12,000	11,800	98
Leslie		5,100	4,900	96
Perry	11,600	11,300	97	
NORTH CAROLINA	Alleghany	3,900	3,800	97
	Mitchell	5,300	5,200	98
TENNESSEE	Claiborne	9,100	8,900	98
	Grainger	6,200	6,100	98
VIRGINIA	Bland	2,300	2,200	96
Between 5-24%	KENTUCKY			
	Breathitt	5,500	5,300	96
	Clay	7,400	7,200	97
	Knox	10,700	10,500	98
	Laurel	14,300	14,000	98
	Magoffin	4,700	4,600	98
Pike	29,300	28,900	98	

(Continued on page 986)

Station Totals	709,500	698,400	98
Net Weekly Circulation (1984)		371,500	
Average Daily Circulation (1984)		253,300	

Virginia—Charlottesville

WVIR-TV

Ch. 29

Network Service: NBC.

Licensee: Virginia Broadcasting Corp., Box 769, Charlottesville, VA 22902.

Studio: 503 E. Market St., Charlottesville, VA 22901.

Telephone: 804-977-7082.

Technical Facilities: Channel No. 29 (560-566 MHz). Authorized power: 1290-kw max. & 427-kw horizontal visual, 129-kw max. & 42.7-kw horizontal aural. Antenna: 1200-ft. above av. terrain, 301-ft. above ground, 1765-ft. above sea level.

Latitude 37° 59' 00"
Longitude 78° 28' 54"

Transmitter: Carter Mtn., 3.5-mi. S of Charlottesville.

News Service: UPI.

Satellite Earth Station: In operation; 4-meter.

Ownership: Harold B. Wright Jr., Charles E. Echols, Elizabeth P. Haslem, E. Gerald Tremblay, Lloyd T. Smith Jr., 27 others.

Began Operation: March 11, 1973.

Represented (sales): Avery-Knodel Inc.

Represented (legal): Arnold & Porter.

Personnel:

HAROLD B. WRIGHT JR., vice president & general manager.
JIM FERNALD, general sales manager.
SID SHUMATE, chief engineer.

Highest One Hour Rate: \$1000.

Highest 30 Sec. Rate (July 31, 1984): \$200.

NETWORK BASE HOURLY RATE: \$50.

Total Households: © MSI Consumer Market Data as of 1/1/84 TV Homes: TV% and Circulation © 1984 Arbitron County coverage based on Arbitron study.

Net Weekly Circulation	State County	Total Households	TV Households	%
50% & Over	VIRGINIA			
	Albemarle	37,300	36,500	98
	Fluvanna	4,000	3,900	97
	Greene	3,000	2,900	97
Between 25-49%	VIRGINIA			
	Augusta	33,100	32,700	99
	Madison	3,700	3,600	97
	Orange	6,900	6,700	97
	Rockingham	27,100	26,700	99



Net Weekly Circulation	State County	Total Households	TV Households	%
VIRGINIA				
Between 5-24%	Appomattox	4,400	4,300	98
	Buckingham	4,100	4,000	98
	Charlotte	4,100	4,000	98
	Culpeper	8,200	8,100	99
	Cumberland	2,900	2,800	96
	Fauquier	13,300	13,100	98
	Louisa	6,600	6,400	97
	Lunenburg	4,300	4,200	98
Nelson	4,400	4,300	98	
Station Totals		167,400	164,200	98
Net Weekly Circulation (1984)			58,700	
Average Daily Circulation (1984)			28,400	

THE WORLD NEVER STOPPED TURNING

This issue of **Television & Cable Factbook** was made as accurate as humanly possible when it was published but times have a way of changing after publishing deadlines. **Television Digest** with **Weekly Action Updates** will keep you abreast of industry happenings.

For more information and sample issues,
Call 202/872-9200

Virginia—Harrisonburg

WHSV-TV

Ch. 3

Network Service: ABC.

Licensee: Shenandoah Valley Television Systems Inc., Box TV 3, Harrisonburg, VA 22801.

Studio: Route 33 West.

Mailing Address: Box TV 3, Harrisonburg, VA 22801.

Telephone: 703-433-9191. **TWX:** 710-839-1394.

Technical Facilities: Channel No. 3 (60-66 MHz). Authorized power: 8.32-kw visual, 0.832-kw aural (maximum power permitted by FCC, 100-kw equivalent for antenna height). Antenna: 2130-ft. above av. terrain, 332-ft. above ground, 3287-ft. above sea level.

Latitude 38° 36' 05"
Longitude 78° 37' 57"

Transmitter: Big Mtn., New Market, VA.

News Services: AP, ABC.

Satellite Earth Station: Channel Master, 4-meter; Channel Master receivers.

Ownership: SVTS Inc., a wholly-owned subsidiary of Worrell Broadcasting Inc., which owns WIFR-TV, Freeport-Rockford, IL. Principals also own WBNB-TV, Charlotte Amalie, VI.

Began Operation: Oct. 9, 1953. Sale to present owner by Gilmore Bcstg. approved by FCC Jan. 15, 1976; transfer completed June 3, 1976. Sale to Gilmore Bcstg. by **Evening Star** and Hamilton Shea approved Aug. 9, 1965 (**Television Digest**, Vol. 5:23, 33). Previous sale of 50% by Transcontinent Corp. and 1% by Hamilton Shea to the Evening Star Broadcasting Co. approved Sept. 23, 1959 (Vol. 15:30, 32, 39). Sale to Transcontinent Corp. & Hamilton Shea as co-equal owners by Frederick L. Allman approved May 29, 1956 (Vol. 12:15, 22).

Represented (sales): Katz Television.

Represented (legal): Pierson, Ball & Dowd.

Represented (engineering): Cohen & Dippell.

Personnel:

ARTHUR HAMILTON, president & general manager.
SAMMY BLAND, vice president, sales & programming.
CHRISTOPHER JONES, production manager.
IRA T. LOWE, director of engineering.
KEN McNULTY, manager of news operations.
PHILLIP UPDIKE, promotion director.

Highest One Hour Rate: \$1500.

Highest 30 Sec. Rate (July 9, 1984): \$400.

NETWORK BASE HOURLY RATE: \$750.

Total Households: © MSI Consumer Market Data as of 1/1/84 TV Homes: TV% and Circulation © 1984 Arbitron County coverage based on Arbitron study.

Net Weekly Circulation	State County	Total Households	TV Households	%
50% & Over	VIRGINIA			
	Augusta	33,100	32,700	99
	Page	7,400	7,400	99
	Rockingham	27,100	26,700	99
	Shenandoah	11,000	10,900	99
WEST VIRGINIA	Grant	3,800	3,700	97
	Hardy	3,600	3,500	97
	Pendleton	3,100	3,000	97



Net Weekly Circulation	State County	Total Households	TV Households	%
Between 25-49%	VIRGINIA			
	Albemarle	37,300	36,500	98
	Greene	3,000	2,900	97
	Madison	3,700	3,600	97
	WEST VIRGINIA			
	Hampshire	5,600	5,500	98
Between 5-24%	VIRGINIA			
	Bath	2,200	2,200	100
	Clarke	3,800	3,800	100
	Culpeper	8,200	8,100	99
	Fauquier	13,300	13,100	98
	Frederick	20,600	20,400	99
	Highland	1,100	1,100	100
	Orange	6,900	6,700	97
	Rappahannock	2,500	2,500	100
	Rockbridge	11,000	10,800	98
	Warren	8,700	8,500	98
	WEST VIRGINIA			
	Jefferson	11,400	11,300	99
	Morgan	4,200	4,100	98
Station Totals		232,600	229,000	98
Net Weekly Circulation (1984)			109,800	
Average Daily Circulation (1984)			66,200	

For Arbitron Market Rankings, see page 1

Virginia—Lynchburg

WSET-TV

Ch. 13

Network Service: ABC.

Licensee: WSET Inc., Box 11588, Lynchburg, VA 24506.

Studio: 2320 Langhorne Rd., Lynchburg, VA 24501.

Mailing Address: Box 11588, Lynchburg, VA 24506.

Telephone: 804-528-1313. **TWX:** 710-871-1525.

Technical Facilities: Channel No. 13 (210-216 MHz). Authorized power: 300-kw visual, 45.3-kw aural. Antenna: 2040-ft. above av. terrain, 1230-ft. above ground, 3149-ft. above sea level.

Latitude 37° 18' 52"
Longitude 79° 38' 04"

Transmitter: Thaxton Mtn., 15-mi. E of Roanoke.

News Services: AP, UPI.

Satellite Earth Station: Microdyne, 7-meter; Microdyne receivers.

Ownership: Allbritton Communications Co. For other interests, see Group Ownership of TV Stations.

Began Operation: Feb. 8, 1953. Sale to present owner by Evening Star Bcstg. Co. approved May 5, 1976. Sale to Evening Star by Lynchburg Bcstg. Co. approved Aug. 23, 1965 by FCC (*Television Digest*, Vol. 5:25, 35).

Represented (sales): Katz Television.

Represented (legal): Hogan & Hartson.

Represented (engineering): Jansky & Bailey.

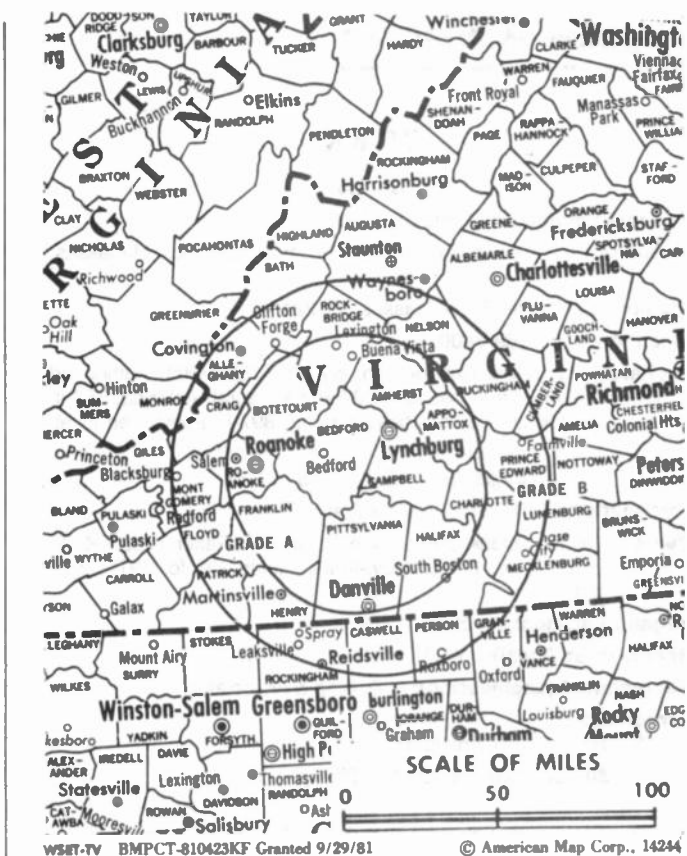
Personnel:

- DAVID McATEE, president & general manager.
- JACK TACKETT, general sales manager.
- DOROTHY BALLAGH, manager, operations.
- WILLIS LITTLE, chief engineer.
- HOWARD SATTERWHITE, manager, business services.
- ROGER WELLMAN, news director.
- BONNIE BRICKHOUSE, community services director.

Rates: Not available.

Total Households: © MSI Consumer Market Data as of 1/1/84 TV Homes: TV% and Circulation © 1984 Arbitron County coverage based on Arbitron study.

Net Weekly Circulation	State County	Total Households	TV Households	%
50% & Over	NORTH CAROLINA			
	Caswell	6,800	6,700	99
	VIRGINIA			
	Alleghany	10,200	10,100	99
	Amherst	9,800	9,600	98
	Appomattox	4,400	4,300	98
	Bath	2,200	2,200	100
	Bedford	14,700	14,500	98
	Botetourt	8,800	8,700	99
	Campbell	41,200	40,700	99
	Charlotte	4,100	4,000	98
	Craig	1,500	1,500	100
	Franklin	12,900	12,700	98
	Halifax	12,400	12,100	98
	Highland	1,100	1,100	100
	Montgomery	26,800	26,500	99
	Nelson	4,400	4,300	98
Pittsylvania	41,500	40,900	99	
Pulaski	13,200	13,000	98	
Roanoke	76,800	76,100	99	
Rockbridge	11,000	10,800	98	



WSET-TV BNPCT-810423KF Granted 9/29/81

© American Map Corp., 14244

Net Weekly Circulation	State County	Total Households	TV Households	%
Between 25-49%	NORTH CAROLINA			
	Person	10,500	10,400	99
	Vance	13,000	12,800	98
	VIRGINIA			
	Floyd	4,500	4,400	98
	Giles	6,300	6,200	98
	Henry	27,400	27,100	99
	Lunenburg	4,300	4,200	98
	Mecklenburg	10,400	10,200	98
	Prince Edward	5,100	5,000	98
WEST VIRGINIA				
Pocahontas	3,600	3,400	94	
Between 5-24%	NORTH CAROLINA			
	Rockingham	31,800	31,500	99
	VIRGINIA			
	Albemarle	37,300	36,500	98
	Augusta	33,100	32,700	99
	Bland	2,300	2,200	96
	Buckingham	4,100	4,000	98
	Carroll	12,600	12,300	98
	Fluvanna	4,000	3,900	97
	Patrick	6,500	6,400	98
	Tazewell	18,400	18,100	98
	Wythe	9,600	9,400	98
	WEST VIRGINIA			
	Greenbrier	14,300	14,000	98
	Mercer	28,000	27,600	99
	Monroe	4,700	4,500	96
	Summers	5,600	5,400	96
Station Totals		601,200	592,000	98
Net Weekly Circulation (1984)				308,500
Average Daily Circulation (1984)				178,200

Virginia—Manassas

WTKK

Ch. 66

Network Service: None, independent.

Licensee: National Capital Christian Broadcasting Inc., Manassas, VA 22110.

Studio: 9008 Center St., Manassas, VA 22110.

Telephone: 703-369-3400.

Technical Facilities: Channel No. 66 (782-788 MHz). Authorized power: 5000-kw max. visual, 500-kw max. aural. Antenna: 550-ft. above av. terrain, 459-ft. above ground, 897-ft. above sea level.

Latitude 38° 47' 16"
Longitude 77° 19' 48"

Transmitter: 6110 Ox Rd., Fairfax Station.

Ownership: Non-stock corporation. Lester R. Raker pres.; K. L. Raker, v.p.; T. L. Foltz, secy.-treas. Holds CP for WTKK(TV), Richmond, VA.

Began Operation: March 26, 1978.

Represented (legal): John H. Midlen.

Represented (engineering): A. D. Ring & Associates.

Personnel:

LESTER R. RAKER, president.

Highest 30 Sec. Rate (March 26, 1979): \$70.

Total Households: © MSI Consumer Market Data as of 1/1/84 TV Homes: TV% and Circulation © 1984 Arbitron County coverage based on Arbitron study.

Net Weekly Circulation	State County	Total Households	TV Households	%
Between 5-24%	VIRGINIA Culpeper	8,200	8,100	99
	Prince William	56,900	56,500	99
Station Totals		65,100	64,600	99
Net Weekly Circulation (1984)			26,200	
Average Daily Circulation (1984)			10,000	



CONNECTIONS
The International Communications
"Viewsletter"
Published by The Economist & Television Digest
Call 202/872-9200 for more information

Virginia—Norfolk

WTKR-TV

Ch. 3

Network Service: CBS.

Licensee: Knight-Ridder Bcstg. Inc., 720 Boush St., Norfolk, VA 23510.

Studio: 720 Boush St., Norfolk, VA 23510.

Telephone: 804-446-1000. **TWX:** 710-881-1195.

Technical Facilities: Channel No. 3 (60-66 MHz). Authorized power: 100-kw visual, 10-kw aural. Antenna: 980-ft. above av. terrain, 1029-ft. above ground, 1049-ft. above sea level.

Latitude 36° 48' 56"
Longitude 76° 28' 00"

Transmitter: 5277 Nansmond Pkwy., Suffolk, VA 23434.

News Services: AP, UPI, CBS.

Map Note: Contours calculated by revised Sec. 73.699 of FCC Rules not available.

Ownership: Knight-Ridder Bcstg. Inc. For other interests, see Group Ownership of TV Stations.

Began Operation: April 2, 1950. Sale to present owner by Landmark Television approved by FCC Jan. 16, 1981 (*Television Digest*, Vol. 20:33, 21:4).

Represented (sales): Harrington, Righter & Parsons Inc.

Represented (legal): Hamel, Park, McCabe & Saunders.

Personnel:

- THOMAS HARTMAN, president & general manager.
- MARJORIE NELOWET, general sales manager.
- JOSEPH C. PERKINS, director of TV operations.
- JULIE McCOLLUM, director of community relations.
- BOB McCALL, station manager.
- GENE GILDOW, chief engineer.
- JACK WELSBY, business manager.
- JEFFERY L. FEYES, local sales manager.

Highest One Hour Rate: \$5500.

Highest 30 Sec. Rate: \$2000.

NETWORK BASE HOURLY RATE: \$1600.

Total Households: © MSI Consumer Market Data as of 1/1/84 TV Homes: TV% and Circulation © 1984 Arbitron County coverage based on Arbitron study.

Net Weekly Circulation	State County	Total Households	TV Households	%
50% & Over	NORTH CAROLINA			
	Camden	2,000	2,000	100
	Chowan	4,900	4,800	98
	Currituck	4,800	4,700	98
	Dare	6,300	6,100	97
	Gates	3,000	2,900	97
	Hertford	7,800	7,700	99
	Northampton	7,200	7,000	97
	Pasquotank	10,400	10,200	98
	Perquimans	3,700	3,600	97
	VIRGINIA			
	Accomack	11,800	11,500	97
	Gloucester	8,200	8,100	99
	Greensville	5,300	5,200	98
	Isle Of Wight	7,600	7,500	99
James City	11,700	11,500	98	
Lancaster	4,200	4,100	98	
Mathews	3,400	3,300	97	
Middlesex	3,200	3,100	97	
Northampton	5,700	5,600	98	
Northumberland	4,100	4,000	98	



WTKR-TV BNPCT-1051 Granted 3/7/53 © American Map Corp., 13244

Net Weekly Circulation	State County	Total Households	TV Households	%
50% & Over	Southampton	8,000	7,800	98
	Surry	2,000	2,000	100
	Sussex	3,600	3,500	97
	York	15,100	14,900	99
	Newport News City	98,200	97,500	99
	Norfolk City	163,200	161,700	99
Suffolk City	16,400	16,100	98	
Va Beach City	100,300	99,600	99	

NORTH CAROLINA				
Between 25-49%	Bertie	7,200	7,000	97
	VIRGINIA			
	Charles City	2,200	2,100	95
	King And Queen	2,100	2,000	95

NORTH CAROLINA				
Between 5-24%	Halifax	19,100	18,600	98
	Tyrrell	1,400	1,400	100
	Vance	13,000	12,800	98
	Washington	5,100	5,000	98
VIRGINIA				
	Brunswick	5,100	5,000	98
	King William	3,500	3,500	100
	Madison	3,700	3,600	97
	Mecklenburg	10,400	10,200	98
	New Kent	3,600	3,500	97
	Nottoway	5,300	5,200	98
	Prince George	15,600	15,500	99
	Richmond	2,700	2,600	98

Station Totals	622,100	614,000	98
Net Weekly Circulation (1984)		459,100	
Average Daily Circulation (1984)		300,100	

Virginia—Norfolk

WTVZ

Ch. 33

(Also serves Virginia Beach, Hampton, Newport News, Portsmouth & Chesapeake, VA)

Network Service: None, independent.

Licensee: TV Corp. of Virginia, Box 148, Norfolk, VA 23501.

Studio: 900 Granby St., Norfolk, VA 23510.

Telephone: 804-622-3333.

Technical Facilities: Channel No. 33 (584-590 MHz) Authorized power: 5000-kw max. & 1320-kw horizontal visual, 204-kw horizontal aural. Antenna: 910-ft. above av. terrain, 1027-ft. above ground, 1049-ft. above sea level.

Latitude 36° 48' 32"
Longitude 76° 30' 13"

Transmitter: 1-mi. S of Driver, VA.

Satellite Earth Station: in operation.

Ownership: TVX Broadcast Group. For other interests, see TV Corp. Stations in Group Ownership of TV Stations.

Began Operation: Sept. 24, 1979.

Represented (sales): Katz Independent TV Sales.

Represented (legal): Kenkel & Barnard.

Personnel:

- TIM McDONALD, president.
- RICHARD KITELYN, vice president & general manager.
- GEORGE IVEY, general sales manager.
- LINDA COCHRAN, local sales manager.

Rates: Not available.

Total Households: © MSI Consumer Market Data as of 1/1/84 TV Homes: TV% and Circulation © 1984 Arbitron County coverage based on Arbitron study.

Net Weekly Circulation	State County	Total Households	TV Households	%
50% & Over	NORTH CAROLINA			
	Camden	2,000	2,000	100
	VIRGINIA			
	Gloucester	8,200	8,100	99
	Isle Of Wight	7,600	7,500	99
	Newport News City	98,200	97,500	99
	Norfolk City	163,200	161,700	99
	Suffolk City	16,400	16,100	98
	Va Beach City	100,300	99,600	99
	Between 25-49%	NORTH CAROLINA		
Currituck		4,800	4,700	98
Gates		3,000	2,900	97
Pasquotank		10,400	10,200	98
Perquimans		3,700	3,600	97
VIRGINIA				
James City		11,700	11,500	98
Mathews		3,400	3,300	97
New Kent		3,600	3,500	97
Northampton		5,700	5,600	98
Surry		2,000	2,000	100
York		15,100	14,900	99



WTVZ BMPCT-790416KL Granted 9/28/79

© American Map Corp., 14244

For Group Ownership of TV Stations, consult Index

Net Weekly Circulation	State County	Total Households	TV Households	%
NORTH CAROLINA				
Between 5-24%	Bertie	7,200	7,000	97
	Chowan	4,900	4,800	98
	Northampton	7,200	7,000	97
	Tyrrell	1,400	1,400	100
VIRGINIA				
	Accomack	11,800	11,500	97
	Charles City	2,200	2,100	95
	Lancaster	4,200	4,100	98
	Middlesex	3,200	3,100	97
	Southampton	8,000	7,800	98
	Sussex	3,600	3,500	97
Station Totals		513,000	507,000	98
Net Weekly Circulation (1984)			250,700	
Average Daily Circulation (1984)			108,700	

Looking for **BIG** Visibility
At a **Low Cost**?
Professional Cards Work!
Call the advertising department at:
202/872-9200

Virginia—Hampton-Norfolk

WVEC-TV

Ch. 13

Network Service: ABC.

Licensee: WVEC Television Inc., Box 400, Hampton 23669.

Studios: 1930 E. Pembroke Ave., Hampton, VA 23663; 613 Woodis Ave., Norfolk, VA 23510.

Telephones: 804-625-1313, Norfolk; 804-722-6331, Hampton.

Technical Facilities: Channel No. 13 (210-216 MHz). Authorized power: 234-kw visual, 23.4-kw aural. Antenna: 980-ft. above av. terrain, 1028-ft. above ground, 1049-ft. above sea level.

Latitude 36° 49' 00"
Longitude 76° 28' 05"

Transmitter: Old Suffolk Rd., 0.2-mi. SSE of Shoulders Hill, VA.

News Services: AP, LPN, CNN.

Satellite Earth Station: Scientific-Atlanta, 10-meter; Scientific-Atlanta receivers.

Ownership: Belo Bcstg. Corp. For other interests, see Group Ownership of TV Stations.

Began Operation: Sept. 19, 1953 on Ch. 15. Nov. 13, 1959 it switched to Ch. 13. Sale to Corinthian Bcstg. by Thomas P. Chisman, et al., approved by FCC Feb. 12, 1980 (*Television Digest*, Vol. 19:21). Sale to present owner approved Nov. 29, 1983 (Vol. 23:20).

Represented (sales): Petry Television Inc.

Represented (legal): Covington & Burling.

Personnel:

J. WILLIAM BEINDORF, vice president & general manager.
RICK KEILTY, general sales manager.
HARROL A. BRAUER III, national sales manager.
SHERRI BRENNEN, production manager.
LYNN LOVICK, advertising & promotion director.
DICK CANNON, chief engineer.
DAVE GOLDBERG, news director.

Highest 30 Sec. Rate (July 9, 1984): \$1600.

Total Households: © MSI Consumer Market Data as of 1/1/84 TV Homes: TV% and Circulation © 1984 Arbitron County coverage based on Arbitron study.

Net Weekly Circulation	State County	Total Households	TV Households	%
50% & Over	NORTH CAROLINA			
	Camden	2,000	2,000	100
	Chowan	4,900	4,800	98
	Currituck	4,800	4,700	98
	Dare	6,300	6,100	97
	Gates	3,000	2,900	97
	Hertford	7,800	7,700	99
	Pasquotank	10,400	10,200	98
	Perquimans	3,700	3,600	97
	VIRGINIA			
	Accomack	11,800	11,500	97
	Gloucester	8,200	8,100	99
	Isle Of Wight	7,600	7,500	99
	James City	11,700	11,500	98
Mathews	3,400	3,300	97	
Northampton	5,700	5,600	98	
Southampton	8,000	7,800	98	



Net Weekly Circulation	State County	Total Households	TV Households	%
50% & Over	Sussex	3,600	3,500	97
	York	15,100	14,900	99
	Newport News City	98,200	97,500	99
	Norfolk City	163,200	161,700	99
	Suffolk City	16,400	16,100	98
	Va Beach City	100,300	99,600	99
	NORTH CAROLINA			
Between 25-49%	Bertie	7,200	7,000	97
	Northampton	7,200	7,000	97
	Tyrrell	1,400	1,400	100
VIRGINIA				
Greensville	5,300	5,200	98	
Lancaster	4,200	4,100	98	
Northumberland	4,100	4,000	98	
Surry	2,000	2,000	100	
Between 5-24%	NORTH CAROLINA			
	Hyde	2,100	2,000	95
	Washington	5,100	5,000	98
VIRGINIA				
Charles City	2,200	2,100	95	
King William	3,500	3,500	100	
Middlesex	3,200	3,100	97	
New Kent	3,600	3,500	97	
Station Totals		547,200	540,500	98
Net Weekly Circulation (1984)			424,500	
Average Daily Circulation (1984)			260,400	

Virginia—Portsmouth-Norfolk- Newport News

WAVY-TV

Ch. 10

Network Service: NBC.

Licensee: WAVY TV Inc., 801 Wavy St., Portsmouth 23704; Box 1600, Norfolk, VA 23501.

Studio: 801 Wavy St., Portsmouth, VA 23704.

Telephone: 804-393-1010. **TWX:** 710-882-3271.

Technical Facilities: Channel No. 10 (192-198 MHz). Authorized power: 316-kw visual, 38.9-kw aural. Antenna: 990-ft. above av. terrain, 1026-ft. above ground, 1050-ft. above sea level.

Latitude 36° 49' 14"
Longitude 76° 30' 41"

Transmitter: Kings Hwy., Driver, VA.

News Services: AP, NBC, NIWS.

Satellite Earth Station: Microdyne; 7-meter.

Ownership: LIN Broadcasting. For other interests, see Group Ownership of TV Stations.

Began Operation: Sept. 1, 1957. Sale to LIN Bcstg. by Tidewater Teleradio Inc. approved by FCC March 27, 1968.

Represented (sales): Blair Television.

Represented (legal): Wilmer, Cutler & Pickering.

Personnel:

MICHAEL MCGREW, general manager.
ERIC LAND, general sales manager.
GARY B. SMART, national sales manager.
JACK PARIS, local sales manager.
JANE WALLACE, station manager.
STEVE HINKLE, news director.
PAUL HECHT, chief engineer.
JANICE ELDER, business manager.

Highest 30 Sec. Rate (May 1982): \$2000.

NETWORK BASE HOURLY RATE: \$1000.

Total Households: © MSI Consumer Market Data as of 1/1/84 TV Homes: TV% and Circulation © 1984 Arbitron County coverage based on Arbitron study.

Net Weekly Circulation	State County	Total Households	TV Households	%
50% & Over	NORTH CAROLINA			
	Camden	2,000	2,000	100
	Chowan	4,900	4,800	98
	Currituck	4,800	4,700	98
	Dare	6,300	6,100	97
	Gates	3,000	2,900	97
	Hertford	7,800	7,700	99
	Northampton	7,200	7,000	97
	Pasquotank	10,400	10,200	98
	Perquimans	3,700	3,600	97
	VIRGINIA			
	Accomack	11,800	11,500	97
	Charles City	2,200	2,100	95
	Gloucester	8,200	8,100	99
	Isle Of Wight	7,600	7,500	99
	James City	11,700	11,500	98
	Lancaster	4,200	4,100	98
	Mathews	3,400	3,300	97



WAVY-TV BPCT-1750 Granted 5/29/56

© American Map Corp., 14244

Net Weekly Circulation	State County	Total Households	TV Households	%
50% & Over	Middlesex	3,200	3,100	97
	Northampton	5,700	5,600	98
	Southampton	8,000	7,800	98
	Surry	2,000	2,000	100
	Sussex	3,600	3,500	97
	York	15,100	14,900	99
	Newport News City	98,200	97,500	99
	Norfolk City	163,200	161,700	99
	Suffolk City	16,400	16,100	98
	Va Beach City	100,300	99,600	99

NORTH CAROLINA

Between 25-49%	Bertie	7,200	7,000	97
	Halifax	19,100	18,600	98
	Tyrrell	1,400	1,400	100

VIRGINIA

Greensville	5,300	5,200	98
New Kent	3,600	3,500	97
Northumberland	4,100	4,000	98

MARYLAND

Between 5-24%	Somerset	6,800	6,700	99
----------------------	----------	-------	-------	----

NORTH CAROLINA

Washington	5,100	5,000	98
------------	-------	-------	----

VIRGINIA

King And Queen	2,100	2,000	95
----------------	-------	-------	----

Station Totals	569,600	562,300	98
Net Weekly Circulation (1984)			449,100
Average Daily Circulation (1984)			276,200

Virginia—Portsmouth-Norfolk- Newport News

WYAH

Ch. 27

Network Service: None, independent.

Licensee: CBN Continental Broadcasting Network Inc., CBN Center, Virginia Beach, VA 23463.

Studio: 1318 Spratley St., Portsmouth, VA 23704.

Telephone: 804-393-2501.

Technical Facilities: Channel No. 27 (548-554 MHz). Authorized power: 2341-kw max. & 1440-kw horizontal visual, 478-kw max. & 288-kw horizontal aural. Antenna: 970-ft. above av. terrain, 1025-ft. above ground, 1045-ft. above sea level.

Latitude 36° 48' 47"
Longitude 76° 27' 45"

Transmitter: State Rte. 337, 0.4-mi. E of Jct. Rtes. 337 & 626, near Shoulders Hill.

FM Affiliate: WXRI, Norfolk, 50-kw, 105.3 MHz (No. 287), 340-ft.

Satellite Earth Station: Transmit/receive, Scientific-Atlanta, 10-meter; Scientific-Atlanta receivers.

Ownership: Non-stock corporation. M. G. Robertson, pres. CBN Continental Bcstg. also owns WXRI-FM, Norfolk, VA; KXTX-TV, Dallas, TX; WXNE(TV), Boston, MA.

Began Operation: Oct. 1, 1961 as a non-commercial religious station. Began commercial operation July 1967.

Represented (sales): TeleRep Inc.

Represented (legal): Fisher, Wayland, Cooper & Leader.

Represented (engineering): Edward F. Lorentz & Associates.

Personnel:

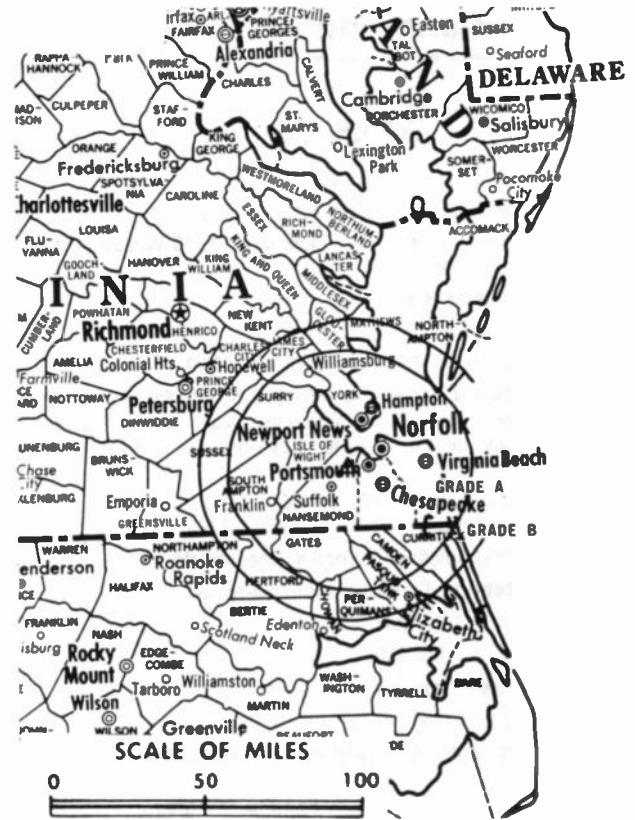
- M. G. ROBERTSON, president.
- THOMAS W. SMITH, vice president & general manager.
- JIM REID, vice president, operations/programs.
- TIM R. RUSSELL, general sales manager.
- ROBERT HOLLEY, operations manager.
- DEBBIE PARKS, data services manager.
- DEBBIE GORHAM, film director.
- KEN REICHENBACH, chief engineer.

Highest One Hour Rate: \$1800.

Highest 30 Sec. Rate (July 9, 1984): \$300.

Total Households: © MSI Consumer Market Data as of 1/1/84 TV Homes: TV% and Circulation © 1984 Arbitron County coverage based on Arbitron study.

Net Weekly Circulation	State County	Total Households	TV Households	%
50% & Over	NORTH CAROLINA			
	Camden	2,000	2,000	100
	Currituck	4,800	4,700	98
	Pasquotank	10,400	10,200	98
	Perquimans	3,700	3,600	97
	VIRGINIA			
	Gloucester	8,200	8,100	99
	Isle Of Wight	7,600	7,500	99
	James City	11,700	11,500	98
	Mathews	3,400	3,300	97
Southampton	8,000	7,800	98	
York	15,100	14,900	99	
Newport News				
City	98,200	97,500	99	
Norfolk City	163,200	161,700	99	
Suffolk City	16,400	16,100	98	
Va Beach City	100,300	99,600	99	
Between 25-49%	NORTH CAROLINA			
	Dare	6,300	6,100	97
	Gates	3,000	2,900	97
	Halifax	19,100	18,600	98
	Hertford	7,800	7,700	99
Tyrrell	1,400	1,400	100	



WYAH BPT:4187 Granted 9/18/69

© American Map Corp. 14244

Net Weekly Circulation	State County	Total Households	TV Households	%
Between 25-49%	VIRGINIA			
	Acomack	11,800	11,500	97
	New Kent	3,600	3,500	97
	Northampton	5,700	5,600	98
	Sussex	3,600	3,500	97
Between 5-24%	MARYLAND			
	Somerset	6,800	6,700	99
	NORTH CAROLINA			
	Bertie	7,200	7,000	97
	Chowan	4,900	4,800	98
Martin	8,800	8,700	99	
Northampton	7,200	7,000	97	
Washington	5,100	5,000	98	
VIRGINIA	Charles City	2,200	2,100	95
	Chesterfield	54,100	53,800	99
	Greensville	5,300	5,200	98
	Henrico	158,400	156,900	99
	King And Queen	2,100	2,000	95
	King William	3,500	3,500	100
	Lancaster	4,200	4,100	98
	Middlesex	3,200	3,100	97
	Northumberland	4,100	4,000	98
	Prince George	15,600	15,500	99
	Surry	2,000	2,000	100
Station Totals		810,000	800,700	98
Net Weekly Circulation (1984)				316,700
Average Daily Circulation (1984)				140,900

Television Digest with Consumer Electronics
 The authoritative service for broadcasting,
 consumer electronics & allied fields
 since 1945
 Call 202-872-9200 for more information

Virginia—Richmond

WRLH-TV

Ch. 35

Network Service: None, independent.

Grantee: Television Corporation of Richmond, 1925 Westmoreland St., Richmond, VA 23230.

Studio: 1925 Westmoreland St.

Telephone: 804-359-3510.

Mailing Address: Box 11169, Richmond, VA 23230.

Technical Facilities: Channel No. 35 (596-602 MHz). Authorized power: 4335-kw max. visual, 433.5-kw max. aural. Antenna: 1252-ft. above av. terrain, 1239-ft. above ground, 1539-ft. above sea level.

Latitude 37° 30' 22.0"
Longitude 77° 42' 02.5"

Transmitter: 15703 Midlothian Turnpike, Chesterfield.

Satellite Earth Stations: Scientific-Atlanta; 4-meter.

Ownership: See WTVZ, Norfolk, VA.

Began Operation: Feb. 20, 1982.

Represented (sales): Seltel Inc.

Represented (legal): Kenkel & Barnard.

Represented (engineering): Lawrence Behr Associates.

Personnel:

RONALD W. PHILIPS, vice president & general manager.

STEVE ENGLS, general sales manager.

JIM JACOBS, operations manager.

JIM DUGGER, chief engineer.

Rates: Not available.

Total Households: © MSI Consumer Market Data as of 1/1/84 TV Homes: TV% and Circulation © 1984 Arbitron County coverage based on Arbitron study.

Net Weekly Circulation	State County	Total Households	TV Households	%
50% & Over	VIRGINIA			
	Cumberland	2,900	2,800	96
	Goochland	4,100	4,000	98
	Hanover	18,000	17,700	98
	King And Queen	2,100	2,000	95
	New Kent	3,600	3,500	97
	Powhatan	4,200	4,100	98
Between 25-49%	VIRGINIA			
	Amelia	2,800	2,700	96
	Buckingham	4,100	4,000	98
	Charles City	2,200	2,100	95
	Chesterfield	54,100	53,800	99
	Dinwiddie	27,600	27,100	98
	Henrico	158,400	156,900	99
	King William	3,500	3,500	100
	Louisa	6,600	6,400	97
	Lunenburg	4,300	4,200	98



Net Weekly Circulation	State County	Total Households	TV Households	%
Between 25-49%	Nottoway	5,300	5,200	98
	Prince Edward	5,100	5,000	98
	Prince George	15,600	15,500	99
	Sussex	3,600	3,500	97
Between 5-24%	VIRGINIA			
	Appomattox	4,400	4,300	98
	Brunswick	5,100	5,000	98
	Caroline	6,200	6,100	98
	Essex	3,100	3,000	97
	Fluvanna	4,000	3,900	97
	Gloucester	8,200	8,100	99
	Greensville	5,300	5,200	98
	James City	11,700	11,500	98
	Lancaster	4,200	4,100	98
	Middlesex	3,200	3,100	97
	Richmond	2,700	2,600	98
Southampton	8,000	7,800	98	
Surry	2,000	2,000	100	
Westmoreland	5,600	5,500	98	
Station Totals		401,800	396,200	98
Net Weekly Circulation (1984)			169,200	
Average Daily Circulation (1984)			73,400	

Virginia—Richmond

WTLL

Ch. 63

Network Service: None, independent.

Grantee: National Capital Christian Bcstg. Inc., 9008 Center St., Manassas, VA 22110.

Studio: 312 E. Grace St., Richmond, VA 23219.

Technical Facilities: Channel No. 63 (764-770 MHz). Authorized power: 676-kw max. visual, 67.6-kw max. aural. Antenna: 730-ft. above av. terrain, 620-ft. above ground, 984-ft. above sea level.

Latitude 37° 30' 46"
Longitude 77° 36' 06"

Transmitter: 23 Sesame St., Richmond, VA.

Ownership: See WTKK(TV), Manassas, VA.

Due to Begin Operation: Fall 1984.

Represented (legal): John R. Midlen.

Represented (engineering): A. D. Ring & Associates.

Personnel:

LESTER R. RAKER, president.


Rates: Not available.

**For CPs & Applications,
consult Index**



Television Digest with Consumer Electronics

Since 1945, **Television Digest** has covered trends and developments of every phase of the broadcast and consumer electronics industries. In time-saving newsletter style—mailed first class every Saturday—no words are wasted to report precisely and concisely what's new and what's important each week in TV/CATV/Consumer Electronics and allied fields. You're first on the scene with **Television Digest**.



Weekly Action Updates keep subscribers on top of all FCC decisions, applications and changes in three separate weekly reports: **Television, Cable and Radio**. For details, write or call:

Television Digest, Inc., 1836 Jefferson Place, NW, Washington, D.C. 20036
(202) 872-9200

Virginia—Richmond

WTVR-TV

Ch. 6

Network Service: CBS.

Licensee: Roy H. Park Bcstg. of VA Inc., Box 11064, Richmond 23230.

Studio: 3301 W. Broad St., Richmond, VA 23230.

Telephone: 804-254-3600. **TWX:** 710-956-0178.

Technical Facilities: Channel No. 6 (82-88 MHz). Authorized power: 100-kw visual, 15.1-kw aural. Antenna: 840-ft. above av. terrain, 844-ft. above ground, 1049-ft. above sea level.

Latitude 37° 34' 00"
Longitude 77° 28' 36"

Transmitter: Tilden St. & Cutshaw Ave.

AM Affiliate: WTVR, 5-kw, 1380 kHz (CBS).

FM Affiliate: WTVR-FM, 50-kw, 98.1 MHz (No. 251), 844-ft.

News Services: AP, UPI.

Satellite Earth Station: In operation.

Ownership: Park Bcstg. Inc. For other interests, see Group Ownership of TV Stations.

Began Operation: April 15, 1948. Sale to present owner by Wilbur M. Havens approved Oct. 13, 1965 by FCC (Television Digest, Vol. 5:42).

Represented (sales): Blair Television.

Represented (legal): McKenna, Wilkinson & Kittner.

Personnel:

RICHARD PEGRAM, exec. vice president & general manager.
PAUL M. O'DELL, program manager.
WANDA LEWIS, general sales manager.
TERRY BYNUM, news director.
MARY HAWKINS, promotion manager.
BILL VANSYCOC, chief engineer.

Highest 30 Sec. Rate (May 30, 1984): \$1500.

NETWORK BASE HOURLY RATE: \$1045.

Total Households: © MSI Consumer Market Data as of 1/1/84 TV Homes: TV% and Circulation © 1984 Arbitron County coverage based on Arbitron study.

Net Weekly Circulation	State County	Total Households	TV Households	%
50% & Over	VIRGINIA			
	Albemarle	37,300	36,500	98
	Amelia	2,800	2,700	96
	Augusta	33,100	32,700	99
	Brunswick	5,100	5,000	98
	Buckingham	4,100	4,000	98
	Caroline	6,200	6,100	98
	Charles City	2,200	2,100	95
	Chesterfield	54,100	53,800	99
	Cumberland	2,900	2,800	96
	Dinwiddie	27,600	27,100	98
	Essex	3,100	3,000	97
	Fluvanna	4,000	3,900	97
	Goochland	4,100	4,000	98
	Greene	3,000	2,900	97
	Greensville	5,300	5,200	98
	Hanover	18,000	17,700	98
	Henrico	158,400	156,900	99
	King And Queen	2,100	2,000	95
King William	3,500	3,500	100	
Lancaster	4,200	4,100	98	
Louisa	6,600	6,400	97	
Lunenburg	4,300	4,200	98	
Madison	3,700	3,600	97	
Middlesex	3,200	3,100	97	



WTVR-TV BMPCT-882 Granted 12/12/52 © American Map Corp., 14244

Net Weekly Circulation	State County	Total Households	TV Households	%
50% & Over	Nelson	4,400	4,300	98
	New Kent	3,600	3,500	97
	Northumberland	4,100	4,000	98
	Nottoway	5,300	5,200	98
	Orange	6,900	6,700	97
	Powhatan	4,200	4,100	98
	Prince Edward	5,100	5,000	98
	Prince George	15,600	15,500	99
	Richmond	2,700	2,600	98
	Rockingham	27,100	26,700	99
	Spotsylvania	19,100	18,900	99
Sussex	3,600	3,500	97	

Net Weekly Circulation	State County	Total Households	TV Households	%
Between 25-49%	VIRGINIA			
	Culpeper	8,200	8,100	99
	Gloucester	8,200	8,100	99
	James City	11,700	11,500	98
	Page	7,400	7,400	99
Westmoreland	5,600	5,500	98	

Net Weekly Circulation	State County	Total Households	TV Households	%
Between 5-24%	VIRGINIA			
	Amherst	9,800	9,600	98
	Appomattox	4,400	4,300	98
	Charlotte	4,100	4,000	98
	Isle Of Wight	7,600	7,500	99
	King George	3,800	3,800	99
	Mecklenburg	10,400	10,200	98
	Rappahannock	2,500	2,500	100
	Rockbridge	11,000	10,800	98
	Shenandoah	11,000	10,900	99
	Stafford	14,200	14,000	99
Warren	8,700	8,500	98	
York	15,100	14,900	99	

Station Totals	646,300	636,900	98
Net Weekly Circulation (1984)		447,800	
Average Daily Circulation (1984)		280,800	

Virginia—Richmond

WWBT

Ch. 12

Network Service: NBC.

Licensee: Jefferson-Pilot Bcstg. Co. of VA, 5710 Midlothian Pike.

Studio & Office: 5710 Midlothian Pike, Box 12, Richmond, VA 23201.

Telephone: 804-233-5461. **TWX:** 710-956-0196.

Technical Facilities: Channel No. 12 (204-210 MHz). Authorized power: 316-kw visual, 63.2-kw aural. Antenna: 790-ft. above av. terrain, 790-ft. above ground, 1000-ft. above sea level.

Latitude 37° 30' 22.50"
Longitude 77° 30' 11.95"

Transmitter: 5710 Midlothian Pike.

News Services: AP, UPI.

Satellite Earth Station: Satcom Technologies; 9.2-meter.

Ownership: Jefferson-Pilot Bcstg. Co. For other interests, see Group Ownership of TV Stations.

Began Operation: April 29, 1956. Sale to Jefferson Standard Bcstg. by Richmond Television Corp. approved Oct. 16, 1968 (*Television Digest*, Vol. 8:43).

Represented (sales): Petry Television Inc.

Represented (legal): Wiley, Johnson & Rein.

Represented (engineering): A. D. Ring & Associates.

Personnel:

- BOB McRANEY JR., vice president & managing director.
- ELLEN SHULER, general sales manager.
- RAE MAUPIN, program operations manager.
- RONALD W. MILLER, news manager.
- DAVID G. FRASIER, technical operations manager.
- MICHAEL MOSS, local sales manager.

Highest 30 Sec. Rate: \$600.

NETWORK BASE HOURLY RATE: \$925.

Total Households: © MSI Consumer Market Data as of 1/1/84 TV Homes: TV% and Circulation © 1984 Arbitron County coverage based on Arbitron study.

Net Weekly Circulation	State County	Total Households	TV Households	%
50% & Over	VIRGINIA			
	Albemarle	37,300	36,500	98
	Amelia	2,800	2,700	96
	Augusta	33,100	32,700	99
	Brunswick	5,100	5,000	98
	Buckingham	4,100	4,000	98
	Caroline	6,200	6,100	98
	Charles City	2,200	2,100	95
	Chesterfield	54,100	53,800	99
	Cumberland	2,900	2,800	96
	Dinwiddie	27,600	27,100	98
	Essex	3,100	3,000	97
	Fluvanna	4,000	3,900	97
	Goochland	4,100	4,000	98
	Greensville	5,300	5,200	98
	Hanover	18,000	17,700	98
	Henrico	158,400	156,900	99
	King And Queen	2,100	2,000	95
	King William	3,500	3,500	100
	Louisa	6,600	6,400	97
	Lunenburg	4,300	4,200	98
Middlesex	3,200	3,100	97	
New Kent	3,600	3,500	97	



Net Weekly Circulation	State County	Total Households	TV Households	%
50% & Over	Nottoway	5,300	5,200	98
	Orange	6,900	6,700	97
	Powhatan	4,200	4,100	98
	Prince Edward	5,100	5,000	98
	Prince George	15,600	15,500	99
	Sussex	3,600	3,500	97

VIRGINIA				
Between 25-49%	Greene	3,000	2,900	97
	James City	11,700	11,500	98
	Lancaster	4,200	4,100	98
	Nelson	4,400	4,300	98
	Northumberland	4,100	4,000	98
	Page	7,400	7,400	99
	Rockingham	27,100	26,700	99
Spotsylvania	19,100	18,900	99	
Surry	2,000	2,000	100	
Westmoreland	5,600	5,500	98	

VIRGINIA				
Between 5-24%	Amherst	9,800	9,600	98
	Appomattox	4,400	4,300	98
	Charlotte	4,100	4,000	98
	Gloucester	8,200	8,100	99
	Highland	1,100	1,100	100
	King George	3,800	3,800	99
	Madison	3,700	3,600	97
	Mecklenburg	10,400	10,200	98
	Stafford	14,200	14,000	99
	York	15,100	14,900	99

Station Totals	598,400	589,700	98
Net Weekly Circulation (1984)		400,700	
Average Daily Circulation (1984)		244,900	

Virginia—Richmond-Petersburg

WXEX-TV

Ch. 8

Network Service: ABC.

Licensee: Nationwide Communications Inc., One Nationwide Plaza, Columbus, Ohio 43216.

Studio: 230 S. Crater Rd., Petersburg, VA 23803.

Business Office: 21 Buford Rd., Richmond, VA 23235.

Telephones: 804-733-8888, Petersburg; 804-320-3201, Richmond.

TWX: 710-956-0249.

Technical Facilities: Channel No. 8 (180-186 MHz). Authorized power: 269-kw visual, 26.9-kw aural. Antenna: 1052-ft. above av. terrain, 999-ft. above ground, 1356-ft. above sea level.

Latitude 37° 30' 46"
Longitude 77° 36' 06"

Transmitter: 23 Sesame St., Midlothian District.

News Services: ABC, AP, Group W Newsfeed.

Satellite Earth Stations: In operation.

Ownership: Nationwide Communications. For other interests, see Group Ownership of TV Stations.

Began Operation: Aug. 15, 1955. Sold to Nationwide Communications Inc. by Thomas G. Tinsley Jr. & assoc. (*Television Digest*, Vol. 7:45).

Represented (sales): Katz Television.

Represented (legal): Fly, Shuebruk, Gaguine, Boros, Schulkind & Braun.

Personnel:

JOSEPH LEWIN, general manager.

GENE WALSH, program director.

PETER KENT, production manager.

DAN VANKO, chief engineer.

JAMES ABBOTT, news director.

Rates: Not available.

NETWORK BASE HOURLY RATE: \$900.

Total Households: © MSI Consumer Market Data as of 1/1/84 TV Homes: TV% and Circulation © 1984 Arbitron County coverage based on Arbitron study.

Net Weekly Circulation	State County	Total Households	TV Households	%
50% & Over	VIRGINIA			
	Albemarle	37,300	36,500	98
	Amelia	2,800	2,700	96
	Brunswick	5,100	5,000	98
	Buckingham	4,100	4,000	98
	Caroline	6,200	6,100	98
	Charles City	2,200	2,100	95
	Chesterfield	54,100	53,800	99
	Cumberland	2,900	2,800	96
	Dinwiddie	27,600	27,100	98
	Essex	3,100	3,000	97
	Fluvanna	4,000	3,900	97
	Goochland	4,100	4,000	98
	Greene	3,000	2,900	97
	Greensville	5,300	5,200	98
	Hanover	18,000	17,700	98
	Henrico	158,400	156,900	99
	James City	11,700	11,500	98
	King And Queen	2,100	2,000	95
King William	3,500	3,500	100	
Lancaster	4,200	4,100	98	
Louisa	6,600	6,400	97	
Lunenburg	4,300	4,200	98	
Middlesex	3,200	3,100	97	



Net Weekly Circulation	State County	Total Households	TV Households	%
50% & Over	New Kent	3,600	3,500	97
	Northumberland	4,100	4,000	98
	Nottoway	5,300	5,200	98
	Orange	6,900	6,700	97
	Powhatan	4,200	4,100	98
	Prince Edward	5,100	5,000	98
	Prince George	15,600	15,500	99
	Sussex	3,600	3,500	97

Net Weekly Circulation	State County	Total Households	TV Households	%
Between 25-49%	VIRGINIA			
	Augusta	33,100	32,700	99
	Madison	3,700	3,600	97
	Mecklenburg	10,400	10,200	98
	Nelson	4,400	4,300	98
Surry	2,000	2,000	100	
Westmoreland	5,600	5,500	98	

Net Weekly Circulation	State County	Total Households	TV Households	%
Between 5-24%	NORTH CAROLINA			
	Halifax	19,100	18,600	98
	VIRGINIA			
	Amherst	9,800	9,600	98
	Appomattox	4,400	4,300	98
	Charlotte	4,100	4,000	98
	Gloucester	8,200	8,100	99
	King George	3,800	3,800	99
	Page	7,400	7,400	99
	Rockingham	27,100	26,700	99
	Southampton	8,000	7,800	98
Spotsylvania	19,100	18,900	99	
Stafford	14,200	14,000	99	
York	15,100	14,900	99	

Station Totals	624,400	615,000	98
Net Weekly Circulation (1984)		406,800	
Average Daily Circulation (1984)		241,200	

Virginia—Roanoke

WDBJ

Ch. 7

Network Service: CBS.

Licensee: WDBJ Television Inc., Box 7, Roanoke 24022-0007.

Studio: 2001 Colonial Ave. SW, Roanoke, VA 24015.

Mailing Address: Box 7, Roanoke, VA 24022-0007.

Telephone: 703-344-7000. **TWX:** 710-870-0437.

Technical Facilities: Channel No. 7 (174-180 MHz). Authorized power: 316-kw visual, 62.5-kw aural. Antenna: 2000-ft. above av. terrain, 146-ft. above ground, 3936-ft. above sea level.

Latitude 37° 11' 42"
Longitude 80° 09' 22"

Transmitter: On Poor Mtn., 13-mi. SW of city.

News Services: AP, CBS, UPI, WSI.

Satellite Earth Station: Harris, 6.1-meter; Harris receivers.

Ownership: WDBJ Television Inc. is a wholly-owned subsidiary of Schurz Communications Inc. For other interests, see Group Ownership & Newspaper Ownership of TV Stations. Officers of WDBJ Television: Charles H. McKeever, pres.; Nancy S. Goodfellow, secy.; Alan G. Mathewson, treas.

Began Operation: Oct. 3, 1955. Sale to present owner by Times World Corp. approved by FCC Oct. 29, 1969 (*Television Digest*, Vol. 9:44).

Represented (sales): Harrington, Righter & Parsons Inc.

Represented (legal): Lovett, Hennessey, Stambler & Siebert, P.C.

Represented (engineering): Moffet, Larson & Johnson, P.C.

Personnel:

- CHARLES H. MCKEEVER, president & general manager.
- THOMAS J. BURKHART, general sales manager.
- KAY HALL, program director.
- CARL GUFFEY, director/operations.
- JAMES N. SHAVER, news director.
- PAUL J. LANCASTER, director of public affairs.
- L. A. DYSON, chief engineer.
- MEL MAYFIELD, director/research & marketing services.

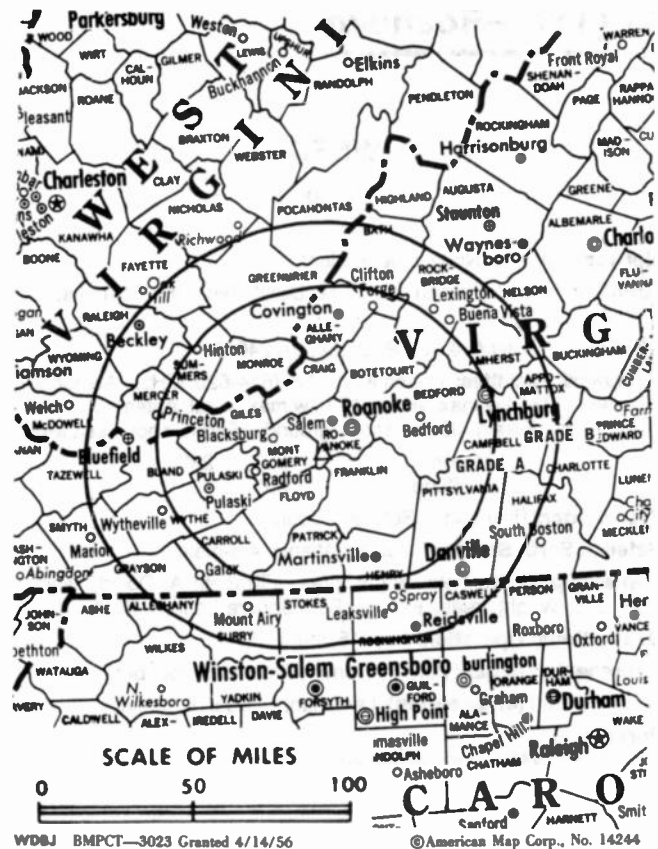
Highest One Hour Rate: \$3200.

Highest 30 Sec. Rate: \$1150.

NETWORK BASE HOURLY RATE: \$1140.

Total Households: © MSI Consumer Market Data as of 1/1/84 TV Homes: TV% and Circulation © 1984 Arbitron County coverage based on Arbitron study.

Net Weekly Circulation	State County	Total Households	TV Households	%
50% & Over	NORTH CAROLINA			
	Caswell	6,800	6,700	99
	VIRGINIA			
	Alleghany	10,200	10,100	99
	Amherst	9,800	9,600	98
	Appomattox	4,400	4,300	98
	Bath	2,200	2,200	100
	Bedford	14,700	14,500	98
	Bland	2,300	2,200	96
	Botetourt	8,800	8,700	99
	Campbell	41,200	40,700	99
	Carroll	12,600	12,300	98
	Charlotte	4,100	4,000	98
	Craig	1,500	1,500	100
	Floyd	4,500	4,400	98
	Franklin	12,900	12,700	98
	Giles	6,300	6,200	98
	Grayson	6,200	6,100	98
	Halifax	12,400	12,100	98
	Henry	27,400	27,100	99
	Highland	1,100	1,100	100
Montgomery	26,800	26,500	99	
Pittsylvania	41,500	40,900	99	



Net Weekly Circulation	State County	Total Households	TV Households	%
50% & Over	Pulaski	13,200	13,000	98
	Roanoke	76,800	76,100	99
	Rockbridge	11,000	10,800	98
	Tazewell	18,400	18,100	98
	Wythe	9,600	9,400	98
WEST VIRGINIA				
	Greenbrier	14,300	14,000	98
	Mercer	28,000	27,600	99
	Monroe	4,700	4,500	96
	Pocahontas	3,600	3,400	94
	Summers	5,600	5,400	96
NORTH CAROLINA				
Between 25-49%	Alleghany	3,900	3,800	97
	Rockingham	31,800	31,500	99
VIRGINIA				
	Mecklenburg	10,400	10,200	98
	Patrick	6,500	6,400	98
	Smyth	12,000	11,800	98
WEST VIRGINIA				
	Pendleton	3,100	3,000	97
NORTH CAROLINA				
Between 5-24%	Person	10,500	10,400	99
	Stokes	12,600	12,400	98
VIRGINIA				
	Amelia	2,800	2,700	96
	Augusta	33,100	32,700	99
	Lunenburg	4,300	4,200	98
	Nelson	4,400	4,300	98
	Prince Edward	5,100	5,000	98
	Russell	12,000	11,800	98
	Washington	24,300	24,000	99
WEST VIRGINIA				
	Fayette	21,400	21,100	99
	Mc Dowell	16,400	16,100	98
	Raleigh	32,700	32,200	98
	Wyoming	12,200	12,000	98
Station Totals		702,400	691,800	98
Net Weekly Circulation (1984)				430,500
Average Daily Circulation (1984)				276,900

Virginia—Roanoke

WEFC

Ch. 38

Network Service: None, independent.

Grantee: Vine & Branch Inc., 612 Bullitt Ave. SE, Roanoke, VA 24013.

Studio: 612 Bullitt Ave. SE, Roanoke, VA 24013.

Technical Facilities: Channel No. 38 (614-620 MHz). Authorized power: 1334-kw max. visual, 133-kw max. aural. Antenna: 1119-ft. above av. terrain, 322-ft. above ground, 2550-ft. above sea level.

Latitude 37° 22' 23"
Longitude 79° 55' 38"

Transmitter: Tinker Mtn., Botetourt County.

Satellite Earth Station: Scientific-Atlanta, 4.6-meter.

Ownership: C. Kenneth Wright, pres.; Elizabeth A. Dowdy, secy.; Betty S. Wright, treas.; Evangel Four Square Church, 100%.

Due to Begin Operation: Nov. 15, 1984.

Represented (legal): Baraff, Koerner, Olender & Hochberg.

Represented (engineering): Lechman, Colligan & Johnson.

Personnel:

BOB STEWART, general manager.
ED GRIFFIS, production manager.
ANDY WRIGHT, chief engineer.

Highest 30 Sec. Rate: \$75.



Communications Daily

the only daily news service covering the total communications industry

COVERAGE INCLUDES:

- Telephone and Data Communications
- Broadcasting
- Electronic Information Distribution
- Teleconferencing
- Cable TV
- Electronic Publishing
- Emerging Technologies — the new frontiers.

Keep up with the communications revolution with a subscription to COMMUNICATIONS DAILY. You'll get a daily executive intelligence briefing—a news/analysis mix sharply focused on your interests.

To enter a subscription, or for a free sample copy, write us or call collect: 202-872-9200.



TELEVISION DIGEST, INC.
1836 JEFFERSON PLACE N.W.
WASHINGTON, D.C. 20036
(202) 872-9200

Virginia—Roanoke

WSLS-TV

Ch. 10

Network Service: NBC.

Licensee: Park Communications Inc., Church Ave. at 3rd St.

Studio: Church Ave. at 3rd St., Roanoke, VA 24011.

Telephone: 703-981-9110. **TWX:** 710-870-0428.

Technical Facilities: Channel No. 10 (192-198 MHz). Authorized power: 316-kw visual, 47-kw aural. Antenna: 2000-ft. above av. terrain, 268-ft. above ground, 3988-ft. above sea level.

Latitude 37° 12' 02"
Longitude 80° 08' 55"

Transmitter: Poor Mtn., approx. 13-mi. SW of Roanoke.

News Services: AP, NBC.

Ownership: Park Communications Inc. For other interests, see Group Ownership of TV Stations.

Began Operation: Dec. 11, 1952. Sale to present owner by Shenandoah Life Insurance Co. approved by FCC Sept. 10, 1969 (**Television Digest**, Vol. 9:36, 37).

Represented (sales): Blair Television.

Represented (legal): McKenna, Wilkinson & Kittner.

Represented (engineering): A. D. Ring & Associates.

Personnel:

- W. RANDY ODIL, vice president & general manager.
- PIERRE (PETE) WATKINS, general sales manager.
- DAVE RICKELS, manager for engineering.
- MEL LINKOUS, program director.
- LEE GARRETT, director of community affairs.
- HARVEY COX, news director.

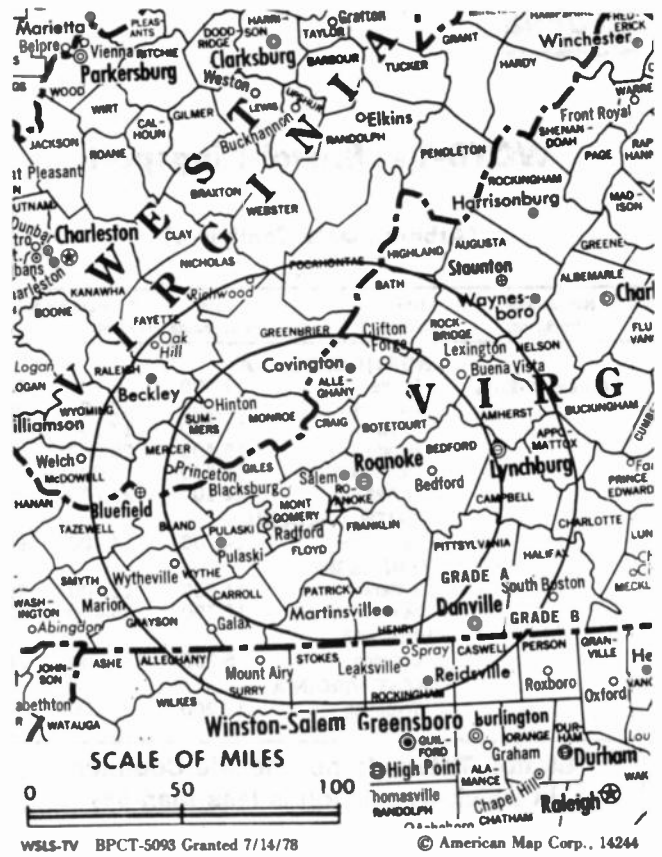
Highest One Hour Rate: \$900.

Highest 30 Sec. Rate: \$400.

NETWORK BASE HOURLY RATE: \$850

Total Households: © MSI Consumer Market Data as of 1/1/84 TV Homes: TV% and Circulation © 1984 Arbitron County coverage based on Arbitron study.

Net Weekly Circulation	State County	Total Households	TV Households	%
VIRGINIA				
50% & Over	Alleghany	10,200	10,100	99
	Amherst	9,800	9,600	98
	Appomattox	4,400	4,300	98
	Bath	2,200	2,200	100
	Bedford	14,700	14,500	98
	Botetourt	8,800	8,700	99
	Campbell	41,200	40,700	99
	Carroll	12,600	12,300	98
	Charlotte	4,100	4,000	98
	Craig	1,500	1,500	100
	Floyd	4,500	4,400	98
	Franklin	12,900	12,700	98
	Giles	6,300	6,200	98
	Grayson	6,200	6,100	98
	Halifax	12,400	12,100	98
	Henry	27,400	27,100	99
	Highland	1,100	1,100	100
	Montgomery	26,800	26,500	99
	Pittsylvania	41,500	40,900	99
Pulaski	13,200	13,000	98	
Roanoke	76,800	76,100	99	
Rockbridge	11,000	10,800	98	
Wythe	9,600	9,400	98	
WEST VIRGINIA				
	Pocahontas	3,600	3,400	94



WSLS-TV BPCT-5093 Granted 7/14/78

© American Map Corp., 14244

For Explanation of Arbitron Data, see page 14

Net Weekly Circulation	State County	Total Households	TV Households	%
NORTH CAROLINA				
Between 25-49%	Alleghany	3,900	3,800	97
	Caswell	6,800	6,700	99
	Rockingham	31,800	31,500	99
VIRGINIA				
	Bland	2,300	2,200	96
	Mecklenburg	10,400	10,200	98
	Patrick	6,500	6,400	98
WEST VIRGINIA				
	Greenbrier	14,300	14,000	98
	Mercer	28,000	27,600	99
	Monroe	4,700	4,500	96
	Pendelton	3,100	3,000	97
NORTH CAROLINA				
Between 5-24%	Alamance	37,600	37,300	99
	Ashe	8,700	8,500	98
	Person	10,500	10,400	99
VIRGINIA				
	Augusta	33,100	32,700	99
	Fluvanna	4,000	3,900	97
	Lunenburg	4,300	4,200	98
	Nelson	4,400	4,300	98
	Prince Edward	5,100	5,000	98
	Smyth	12,000	11,800	98
	Tazewell	18,400	18,100	98
WEST VIRGINIA				
	Summers	5,600	5,400	96
Station Totals		618,300	609,200	98
Net Weekly Circulation (1984)				375,500
Average Daily Circulation (1984)				220,800


WCYB-TV, Bristol-Kingsport

(Arbitron Data Continued)

Net Weekly Circulation	State County	Total Households	TV Households	%
Between 5-24%	NORTH CAROLINA			
	Burke	27,800	27,500	99
	Catawba	40,300	40,000	99
	Haywood	17,900	17,600	98
	Henderson	25,400	25,000	98
	Mc Dowell	13,200	13,000	98
	Wilkes	22,100	21,700	98
	SOUTH CAROLINA			
	Cherokee	14,200	14,000	99
	TENNESSEE			
	Jefferson	11,600	11,500	99
	Sevier	16,700	16,400	98
	VIRGINIA			
	Grayson	6,200	6,100	98
WEST VIRGINIA				
Wyoming	12,200	12,000	98	

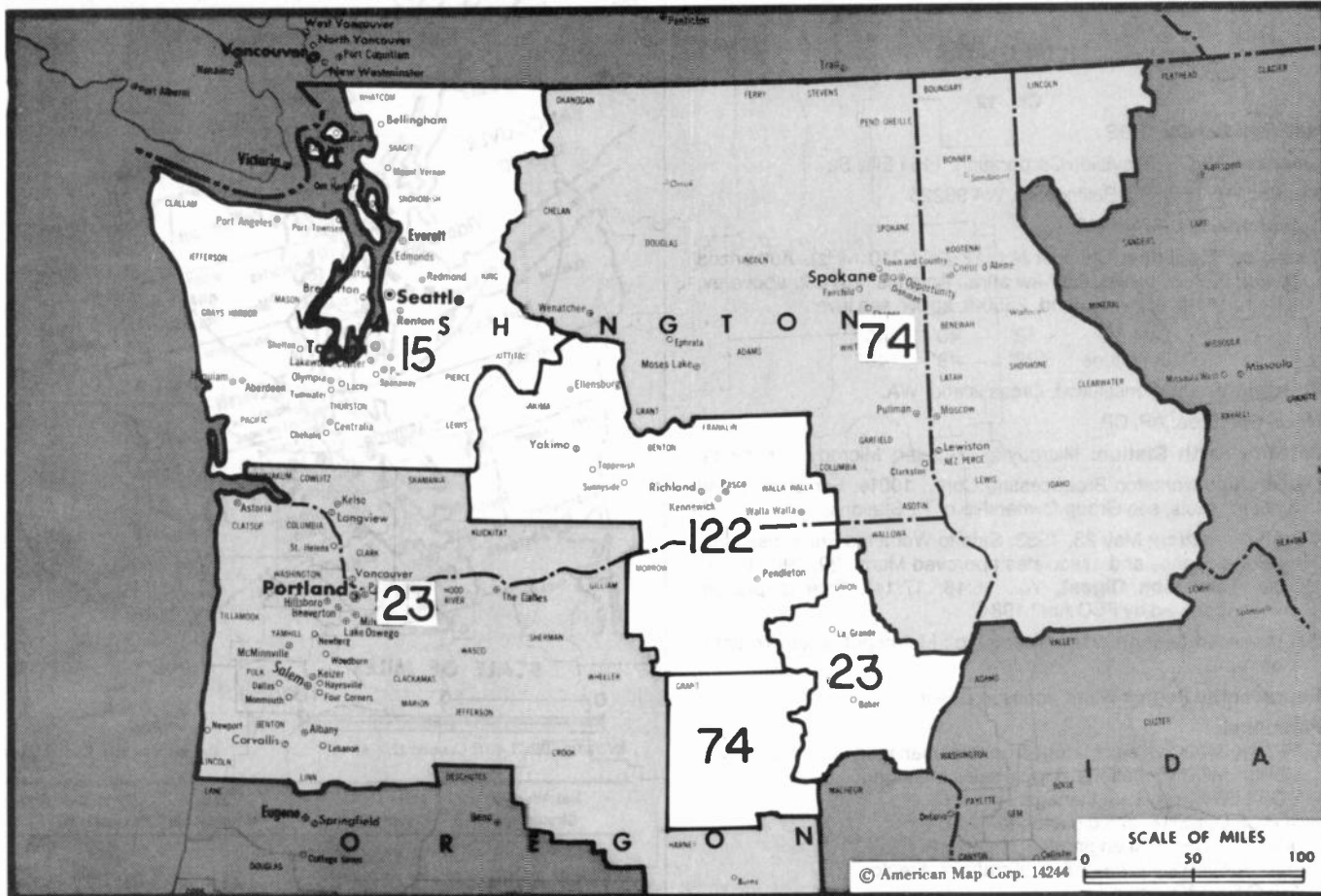
Station Totals do not include Counties in which Circulation is less than 5%

BLACKBURN & COMPANY, INC.



**RADIO • TV • CATV • NEWSPAPER BROKERS
NEGOTIATIONS • FINANCING • APPRAISALS**

CHICAGO 333 N. Michigan Ave., 60601 (312) 346-6460
WASHINGTON, D.C. 1111 19th St., N.W., 20036 (202) 331-9270
ATLANTA 400 Colony Sq., #1004, 30361 (404) 892-4655
BEVERLY HILLS 9465 Wilshire Blvd., 90212 (213) 274-8151



Washington Station Status as of August 15, 1984

	VHF	UHF	TOTAL
Commercial Television Stations	9	11	20
Educational Television Stations	3	3	6
			26

State Cross Reference List

Communities That Receive Programs of Stations That are Located Elsewhere

- KEPR-TV, Kennewick--See Pasco, WA
- KNDU, Kennewick--See Richland, WA
- KNDU, Pasco--See Richland, WA
- KVEW, Pasco--See Kennewick, WA
- KEPR-TV, Richland--See Pasco, WA
- KVEW, Richland--See Kennewick, WA
- KSTW, Tacoma--See Seattle, WA
- KCWT, Spokane--See Wenatchee, WA

TARGET/AID

The Ratings and Lifestyle Connection.

ARBITRON[®] RATINGS

Market	Arbitron ADI TV Households	Rank
Seattle-Tacoma, WA	1,130,500	15
Portland, OR	804,600	23
Spokane, WA	323,700	74
Yakima, WA	169,800	122

Market Area Commercial TV Stations
KCPQ (13), KING-TV (5), KIRO-TV (7), KOMO-TV (4), KQFB (20), KSTW (11), KVOS-TV (12)
KATU (2), KECH (22), KGW-TV (8), KOIN-TV (6), KPDX (49), KPTV (12)
KAYU-TV (28), KCWT (27), KHQ-TV (6), KREM-TV (2), KSKN (22), KXLY-TV (4)
KAPP (35), KEPR-TV (19), KIMA-TV (29), KLEW-TV (3), KNDO (23), KNDU (25), KVEW (42)

Washington—Bellingham

KVOS-TV

Ch. 12

Network Service: CBS.

Licensee: KVOS Television Corporation, 1151 Ellis St.

Studio: 1151 Ellis St., Bellingham, WA 98225.

Telephone: 206-671-1212.

Technical Facilities: Channel No. 12 (204-210 MHz). Authorized power: 229-kw visual, 45.7-kw aural. Antenna: 2370-ft. above av. terrain, 141-ft. above ground, 2550-ft. above sea level.

Latitude 48° 40' 40"
Longitude 122° 49' 48"

Transmitter: Mt. Constitution, Orcas Island, WA.

News Services: AP, CP.

Satellite Earth Station: Microdyne; 7-meter; Microdyne receivers.

Ownership: Wometco Broadcasting Corp., 100%. For officers and other interests, see Group Ownership of TV Stations.

Began Operation: May 23, 1953. Sale to Wometco Enterprises Inc. by Rogan Jones and associates approved March 29, 1961 by the FCC (*Television Digest*, Vol. 16:48; 17:14). Sale to present owner approved by FCC April 1984.

Represented (sales): Adam Young Inc.; Metrospot Sales (Toronto-Montreal).

Represented (legal): Wiley, Johnson & Rein.

Personnel:

FRANK JANK, vice president & general manager.
DEREK MOORE, national & local sales manager.
BOB LEWIS, program manager.
JOYCE LORENZ, traffic manager.
JOHN PRICE, chief engineer.
R. H. ANDERSON, news & public affairs director.
ARLO BARBO, controller.

Highest 30 Sec. Rate: \$500.

NETWORK BASE HOURLY RATE: \$125.

Station also received in Canadian markets.

BBM Weekly Reach (Spring 1984): 1,235,000

Total Households: © MSI Consumer Market Data as of 1/1/84 TV Homes: TV% and Circulation © 1984 Arbitron County coverage based on Arbitron study.

VIDEO WEEK

for current reports on the home video industry
Call 202-872-9200 for more information.



Net Weekly Circulation	State County	Total Households	TV Households	%
50% & Over	WASHINGTON			
	Clallam	22,400	21,400	96
	Island	18,100	17,700	98
	San Juan	3,900	3,700	95
	Whatcom	43,500	41,700	96
Between 25-49%	WASHINGTON			
	Jefferson	7,300	7,000	96
	Skagit	26,400	25,400	96
	Snohomish	135,900	132,300	97
Between 5-24%	WASHINGTON			
	King	526,800	508,800	97
	Kitsap	59,800	58,400	98
Station Totals		844,100	816,400	96
Net Weekly Circulation (1984)				211,500
Average Daily Circulation (1984)				79,400

Washington—Everett

KONG-TV

Ch. 16

Network Service: None, independent.

Grantee: KONG Television Inc., 660 Sacramento St., San Francisco, CA 94111.

Studio: 1420 75th St. SW, Paine Industrial Park, Everett, WA.

Mailing Address: 94 Spring St., Fourth Floor, Seattle, WA 94111.

Telephone: 206-292-1616.

Technical Facilities: Channel No. 16 (482-488 MHz). Authorized power: 5000-kw max. visual, 500-kw max. aural. Antenna: 1275-ft. above av. terrain, 299-ft. above ground, 1724-ft. above sea level.

Latitude 47° 32' 34"
Longitude 122° 06' 25"

Transmitter: On Cougar Mtn., 4-mi. W of Issaquah.

Satellite Earth Station: Harris, 11-meter

Ownership: Carl D. Washington, chmn.-pres., 77%; Samuel Schulman, 11%; Carl C. Gipson, 2nd v.p., 2%; Samuel E. Washington, secy., 5%; Thomas Arnold, 2%; Morris Lucas, 2%; Sharon R. Silverstone, 1%.

Due to Begin Operation: Fall 1984.

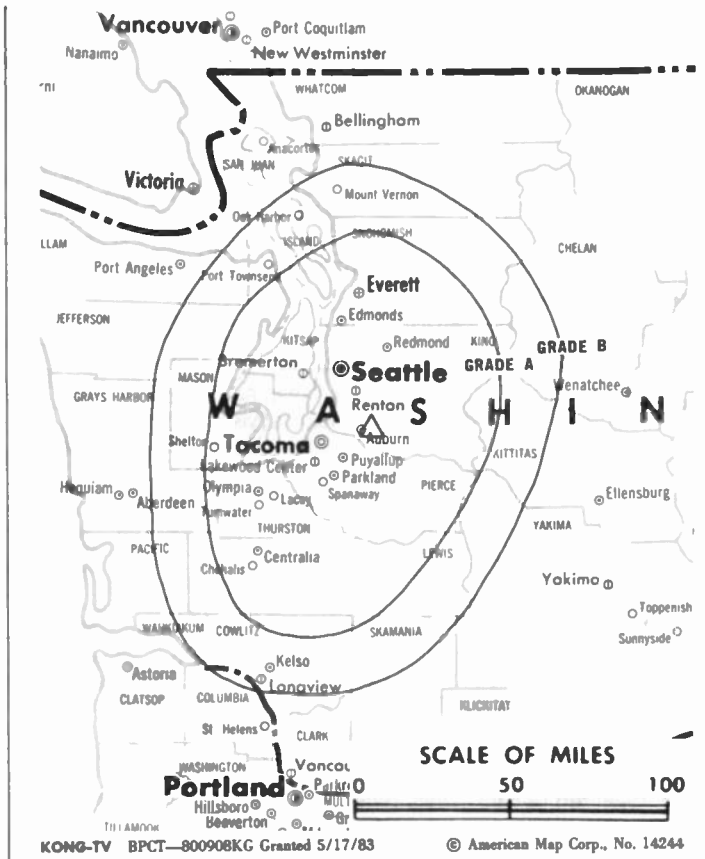
Represented (legal): Hays & White.

Represented (engineering): Cohen & Dippell.

Personnel:

GARY ADLER, general manager.

Rates: Not available.



TV - Radio - CATV - Newspaper

Robert W. Rounsaville & Associates

MEDIA BROKERS AND CONSULTANTS

ATLANTA, GA 30355 P.O. Box 11898 (404) 261-3000 /1-800-531-1500
ORLANDO, FL 32802 P.O. Box 2991 (305) 423-9426 /1-800-328-3500

Washington—Kennewick-Pasco-Richland

KVEW

Ch. 42

(Satellite of KAPP, Yakima, WA)

Network Service: ABC.

Licensee: Apple Valley Bcstg. Inc.

Studio: 601 Edison, Kennewick, WA 99336.

Technical Facilities: Channel No. 42 (638-644 MHz). Authorized power: 501-kw max. & 200-kw horizontal visual, 100-kw max. & 39.8-kw horizontal aural. Antenna: 1280-ft. above av. terrain, 208-ft. above ground, 2328-ft. above sea level.

Latitude 46° 06' 11"
Longitude 119° 07' 54"

Transmitter: Jump Off Joe Butte, near Kennewick.

News Service: UPI.

Satellite Earth Station: Microwave Assoc. 5-meter; Microwave Assoc. receivers.

Ownership: Evening Telegram Co., 100%. See WISC-TV, Madison, WI.

Began Operation: October 29, 1970.

Represented (sales): Blair Television; The Tacher Co.

Represented (legal): Lovett, Hennessey, Stambler & Siebert, P.C.

Represented (engineering): Jules Cohen & Associates.

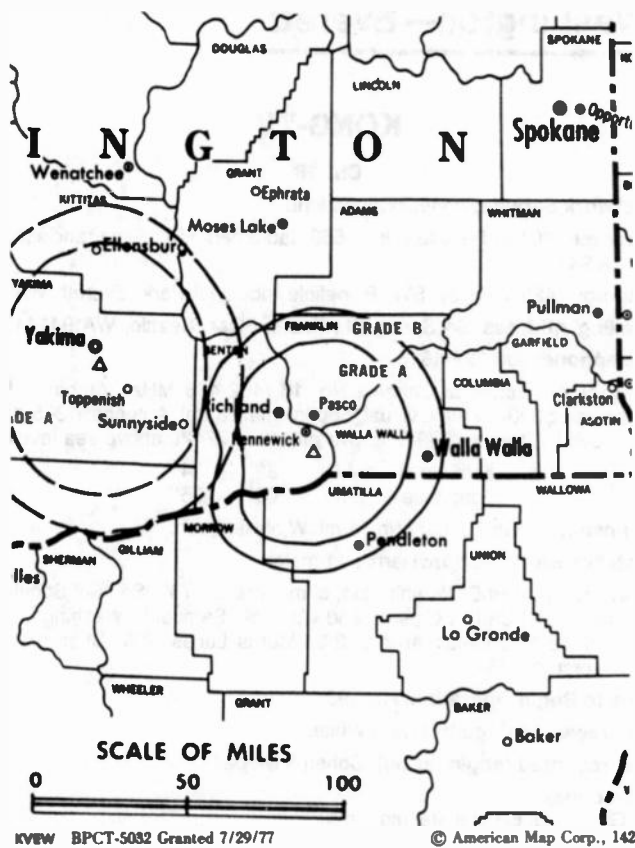
Personnel:

- ELIZABETH MURPHY BURNS, president.
- R. GARY PIERONE, vice president & general manager.
- MARCUS WOOD, station manager.
- JOHN MCDANIEL, chief engineer.
- MIKE TALBOT, news director.
- RYAN GEIST, production manager.

Rates: Sold in combination with KAPP, Yakima.

Total Households: © MSI Consumer Market Data as of 1/1/84 TV Homes: TV% and Circulation © 1984 Arbitron County coverage based on Arbitron study.

Net Weekly Circulation	State County	Total Households	TV Households	%
50% & Over	OREGON			
	Morrow	3,000	2,800	93
	Umatilla	23,000	21,600	94
	WASHINGTON			
	Adams	4,900	4,700	97
	Benton	46,300	44,800	97
	Franklin	13,600	13,200	97
	Walla Walla	18,000	16,900	94
Between 25-49%	OREGON			
	Gilliam	800	800	94
	Wheeler	600	600	100



Net Weekly Circulation	State County	Total Households	TV Households	%
Between 5-24%	OREGON			
	Sherman	800	800	100
	WASHINGTON			
	Grant	18,500	17,800	96
Station Totals		129,500	124,000	95
Net Weekly Circulation (1984)			84,800	
Average Daily Circulation (1984)			47,100	

**For Translator Stations,
consult Index**

SATELLITE WEEK
Your link to space business news!
Call 202-872-9200 for more information

Washington—Pasco-Kennewick-Richland

KEPR-TV

Ch. 19

(Associated with KIMA-TV, Yakima)

Network Service: CBS.

Licensee: NWG Broadcasting Co., Box 702, Yakima, WA 98907.

Studio: 2807 W. Lewis, Pasco, WA 99301.

Technical Facilities: Channel No. 19 (500-506 MHz). Authorized power: 490-kw max. & 380-kw horizontal visual, 88.3-kw max. & 69.2-kw horizontal aural. Antenna: 1250-ft. above av. terrain, 351-ft. above ground, 2394-ft. above sea level.

Latitude 46° 05' 48"
Longitude 119° 11' 36"

Transmitter: Johnson Butte, Horse Heaven Hills, 8-mi. SW of Kennewick.

News Services: AP; Group W Newsfeed.

Satellite Earth Station: Harris, 7.1-meter; Harris receivers.

Ownership: See KIMA-TV, Yakima.

Began Operation: Dec. 28, 1954.

Represented (sales): Seltel Inc.; Art Moore Inc. (Pacific Northwest).

Represented (legal): Pepper & Corazzini.

Represented (engineering): Hammett & Edison Inc.

Personnel:

GARY NIEMAN, manager.

KEN CHRISTENSEN, news director.

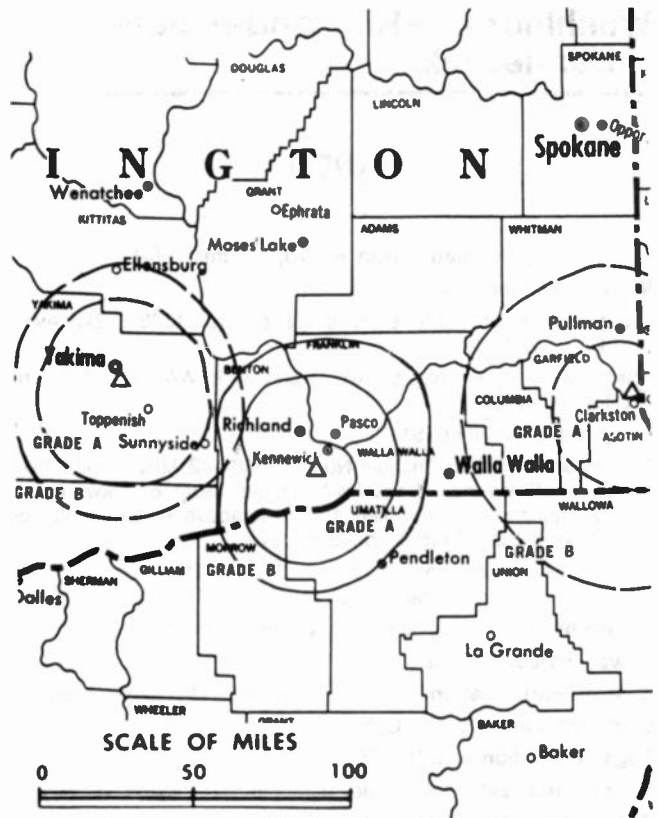
DON ECKIS, chief engineer.

Rates: Sold in combination with KIMA-TV, Yakima.

NETWORK BASE HOURLY RATE: \$275.

Total Households: © MSI Consumer Market Data as of 1/1/84 TV Homes: TV% and Circulation © 1984 Arbitron County coverage based on Arbitron study.

Net Weekly Circulation	State County	Total Households	TV Households	%
50% & Over	OREGON			
	Morrow	3,000	2,800	93
	Umatilla	23,000	21,600	94
	WASHINGTON			
	Adams	4,900	4,700	97
	Benton	46,300	44,800	97
	Columbia	1,600	1,500	94
	Franklin	13,600	13,200	97
	Walla Walla	18,000	16,900	94
Between 25-49%	OREGON			
	Gilliam	800	800	94



Net Weekly Circulation	State County	Total Households	TV Households	%
Between 5-24%	OREGON			
	Sherman	800	800	100
	Wheeler	600	600	100
	WASHINGTON			
	Grant	18,500	17,800	96
Station Totals		131,100	125,500	95
Net Weekly Circulation (1984)			91,500	
Average Daily Circulation (1984)			58,600	

Robert W. Rounsaville & Associates
MEDIA BROKERS AND CONSULTANTS
 ATLANTA: 1-800-531-1500 ORLANDO: 1-800-328-3500

Washington—Richland-Pasco-Kennewick

KNDU

Ch. 25

(Associated with KNDO, Yakima, WA)

Network Service: NBC.

Licensee: Columbia Empire Broadcasting Corp., 1608 S. 24th Ave., Yakima, WA 98901.

Studio: 3312 W. Kennewick Ave., Kennewick, WA; Box 2523, Tri-Cities, WA 99302.

Telephone: 509-783-6151.

Technical Facilities: Channel No. 25 (536-542 MHz). Authorized power: 677-kw max. & 550-kw horizontal visual, 67.7-kw max. & 55-kw horizontal aural. Antenna: 1351-ft. above av. terrain, 227.5-ft. above ground, 2415-ft. above sea level.

Latitude 46° 06' 11"
Longitude 119° 07' 47"

Transmitter: Jump Off Joe Butte, S of Kennewick, WA.

News Services: UPI, NBC.

Satellite Earth Station: Microdyne 5.5-meter; Microdyne receivers.

Ownership: Same as KNDO, Yakima.

Began Operation: Oct. 10, 1961.

Represented (sales): Katz Television.

Represented (legal): Haley, Bader & Potts.

Personnel:

HUGH E. DAVIS, president.
ELLIOT KLEEMAN, general manager.
LEE MADDEN, station & sales manager.
DAVE LLOYD, news director.
ED LYON, chief engineer.

Highest 30 Sec. Rate (July 9, 1984): \$650.

Rates: Sold in combination with KNDO, Yakima.

NETWORK BASE HOURLY RATE: Bonus to KNDO, Yakima.

Total Households: © MSI Consumer Market Data as of 1/1/84 TV Homes: TV% and Circulation © 1984 Arbitron County coverage based on Arbitron study.

Net Weekly Circulation	State County	Total Households	TV Households	%
50% & Over	OREGON			
	Gilliam	800	800	94
	Morrow	3,000	2,800	93
	Umatilla	23,000	21,600	94



Net Weekly Circulation	State County	Total Households	TV Households	%
WASHINGTON				
50% & Over	Adams	4,900	4,700	97
	Benton	46,300	44,800	97
	Franklin	13,600	13,200	97
	Walla Walla	18,000	16,900	94
OREGON				
Between 25-49%	Sherman	800	800	100
	Wheeler	600	600	100
WASHINGTON				
Between 5-24%	Columbia	1,600	1,500	94
	Grant	18,500	17,800	96
	Yakima	66,200	63,300	96
Station Totals		197,300	188,800	95
Net Weekly Circulation (1984)				88,100
Average Daily Circulation (1984)				47,100

Television Digest Action Updates—CATV, TV, Radio—

EXPOSURE PLUS FOR ADVERTISERS.

Your ad in the Action Updates guarantees you repeated exposure at no extra cost, because industry leaders keep the weekly Action Updates for reference throughout the year. For complete advertising information, call COLLECT—(202) 872-9200.

Washington—Seattle

KING-TV

Ch. 5

Network Service: NBC.

Licensee: King Broadcasting Co., 333 Dexter N., Seattle 98109.

Studio: Television Center, 333 Dexter Ave. North, Seattle, WA 98109.

Telephone: 206-343-3000. **TWX:** 910-444-2010.

Technical Facilities: Channel No. 5 (76-82 MHz). Authorized power: 100-kw visual, 15.1-kw aural. Antenna: 820-ft. above av. terrain, 570-ft. above ground, 1000-ft. above sea level.

Latitude 47° 37' 55"
Longitude 122° 20' 59"

Transmitter: 301 Galer St.

AM Affiliate: KING, 50-kw, 1090 kHz.

FM Affiliate: KING-FM, 100-kw, 98.1 MHz (No. 251), 700-ft.

News Services: AP, CNN, UPI.

Satellite Earth Stations: 3, Scientific-Atlanta 7-meter & 5-meter; Scientific-Atlanta receivers.

Ownership: Dorothy S. Bullitt, 29%; Harriet Stimson Bullitt, 24.2%; Priscilla Bullitt Collins, 22.3%; Bullitt Foundation, 2.8%; Josiah Collins, 2.1%; 85 others, none with as much as 2%. King Bcstg. also owns & operates KREM-TV, Spokane, WA; KGW-TV-AM & KINK(FM), Portland, OR; KTVB, Boise, ID; KSFO & KLHT(FM), San Francisco, CA.

Began Operation: Nov. 25, 1948, as KRSC-TV. Sold to present licensee August 1949 (*Television Digest*, Vol. 5:20, 23, 30).

Represented (sales): Blair Television.

Represented (legal): Fletcher, Heald & Hildreth.

Represented (engineering): Hammett & Edison Inc.

Personnel:

- ANCIL H. PAYNE, president.
- GEORGE V. WILLOUGHBY JR., vice president, corporate & legal secretary.
- ERIC S. BREMNER, vice president, broadcasting.
- STURGES DORRANCE, vice president & general manager.
- ROBERT GLOVER, general sales manager.
- ARNOLD GOODER, local sales manager.
- ROBERT JONES, program director.
- JAN GRAY, director of marketing.
- DONALD VARYU, news director.
- TYRONE MORTENSEN, chief engineer.
- PAT CHAPPELL, public affairs director.
- CRAIG JOHNSTON, production manager.
- JIM HEACOCK, operations manager.

Highest One Hour Rate: \$10,000.

Highest 30 Sec. Rate (Oct. 1, 1984): \$5000.

NETWORK BASE HOURLY RATE: \$1700.

Station also received in Canadian markets.

BBM Weekly Reach (Spring 1984): 1,376,000

Total Households: © MSI Consumer Market Data as of 1/1/84 TV Homes: TV% and Circulation © 1984 Arbitron County coverage based on Arbitron study.

Net Weekly Circulation	State County	Total Households	TV Households	%
50% & Over	OREGON			
	Clatsop	13,200	12,500	95
	WASHINGTON			
	Chelan	18,800	18,000	96
	Clallam	22,400	21,400	96
	Cowlitz	31,700	30,700	97
	Grays Harbor	26,400	24,800	94
	Island	18,100	17,700	98
	Jefferson	7,300	7,000	96
	King	526,800	508,800	97
Kitsap	59,800	58,400	98	



Net Weekly Circulation	State County	Total Households	TV Households	%
50% & Over	Kittitas West	2,500	2,400	94
	Lewis	22,200	21,100	95
	Mason	13,500	13,100	97
	Pacific	7,400	7,000	94
	Pierce	191,500	186,700	97
	San Juan	3,900	3,700	95
	Skagit	26,400	25,400	96
	Snohomish	135,900	132,300	97
	Thurston	54,300	52,800	97
	Whatcom	43,500	41,700	96
Between 25-49%	WASHINGTON			
	Douglas	9,100	8,800	97
	Grant	18,500	17,800	96
Kittitas East	7,100	6,700	94	
Between 5-24%	OREGON			
	Wasco	8,800	8,300	94
	WASHINGTON			
Adams	4,900	4,700	97	
Wahkiakum	1,400	1,300	93	
Station Totals		1,275,400	1,233,100	96
Net Weekly Circulation (1984)			1,055,100	
Average Daily Circulation (1984)			610,300	

BLACKBURN & COMPANY, INC.

**RADIO • TV • CATV • NEWSPAPER BROKERS
NEGOTIATIONS • FINANCING • APPRAISALS**

- CHICAGO** 333 N. Michigan Ave., 60601 (312) 346-6460
- WASHINGTON, D.C.** 1111 19th St., N.W., 20036 (202) 331-9270
- ATLANTA** 400 Colony Sq., #1004, 30361 (404) 892-4655
- BEVERLY HILLS** 9465 Wilshire Blvd., 90212 (213) 274-8151

Washington—Seattle

KIRO-TV

Ch. 7

Network Service: CBS.

Licensee: KIRO Inc., Broadcast House, 2807 Third Ave., Seattle, WA 98111-7777.

Studio: 2807 Third Ave., Seattle, WA 98111-7777.

Telephone: 206-624-7077. **TWX:** 910-444-2233.

Technical Facilities: Channel No. 7 (174-180 MHz). Authorized power: 316-kw visual, 63.2-kw aural. Antenna: 820-ft. above av. terrain, 599-ft. above ground, 1013-ft. above sea level.

Latitude 47° 38' 01"
Longitude 122° 21' 20"

Transmitter: 1518 Queen Anne Ave. N.

AM Affiliate: KIRO, 50-kw, 710 kHz.

FM Affiliate: KSEA, 100-kw, 100.7 MHz (No. 264), 730-ft.

News Services: AP, UPI.

Satellite Earth Station: Scientific-Atlanta; 7-meter; Scientific-Atlanta receivers.

Ownership: Bonneville International Corp., 99.91%. Bonneville International is owned by the Church of Jesus Christ of Latter-Day Saints (Mormon). There are approx. 6 other stockholders, none owning as much as 1%. For other interests, see KSL-TV, Salt Lake City.

Began Operation: Feb. 8, 1958. Sale of control to present owner by Saul Haas and associates approved Dec. 17, 1963 by FCC (*Television Digest*, Vol. 3:51).

Represented (sales): Petry Television Inc.

Represented (legal): Wilkinson, Barker, Knauer & Quinn; Preston, Thorgrimson, Ellis & Holman (Seattle).

Personnel:

KENNETH L. HATCH, president, KIRO Inc.
A. F. MLADENICH, senior vice president, operations.
GLENN WRIGHT, vice president & general manager.
JOHN NORDEN, national sales manager.
MICHAEL POTH, local sales manager.
JUDY LAW, program director.
CHARLES MORRIS, engineering director.
RICHARD JACOBY, production manager.
DEB DRAPIN, operations/traffic director.

Highest One Hour Rate: \$6200.

Highest 30 Sec. Rate: (7/30/84) \$3200.

NETWORK BASE HOURLY RATE: \$1100.

Station also received in Canadian markets.

BBM Weekly Reach (Spring 1984): 906,000

Total Households: © MSI Consumer Market Data as of 1/1/84 TV Homes: TV% and Circulation © 1984 Arbitron County coverage based on Arbitron study.

Net Weekly Circulation	State County	Total Households	TV Households	%
50% & Over	WASHINGTON			
	Clallam	22,400	21,400	96
	Grays Harbor	26,400	24,800	94



KIRO-TV BPCT-453 Granted 7/25/57 © American Map Corp., 14244

Net Weekly Circulation	State County	Total Households	TV Households	%
50% & Over	Island	18,100	17,700	98
	Jefferson	7,300	7,000	96
	King	526,800	508,800	97
	Kitsap	59,800	58,400	98
	Kittitas West	2,500	2,400	94
	Lewis	22,200	21,100	95
	Mason	13,500	13,100	97
	Pacific	7,400	7,000	94
	Pierce	191,500	186,700	97
	San Juan	3,900	3,700	95
	Skagit	26,400	25,400	96
	Snohomish	135,900	132,300	97
	Thurston	54,300	52,800	97
Whatcom	43,500	41,700	96	
Between 25-49%	WASHINGTON			
	Chelan	18,800	18,000	96
	Cowlitz	31,700	30,700	97
	Douglas	9,100	8,800	97
	Kittitas East	7,100	6,700	94
Between 5-24%	WASHINGTON			
Grant	18,500	17,800	96	
Station Totals		1,247,100	1,206,300	96
Net Weekly Circulation (1984)			977,200	
Average Daily Circulation (1984)			542,300	

Washington—Seattle

KOMO-TV

Ch. 4

Network Service: ABC.

Licensee: Fisher Broadcasting Inc., 100 4th Ave. N., Seattle 98109.

Studio: 100 4th Ave. N., Seattle, WA 98109.

Telephone: 206-223-4000. **TWX:** 910-444-2251.

Technical Facilities: Channel No. 4 (66-72 MHz). Authorized power: 100-kw visual, 16.2-kw aural. Antenna: 810-ft. above av. terrain, 550-ft. above ground, 1006-ft. above sea level.

Latitude 47° 37' 55"

Longitude 122° 21' 09"

Transmitter: 157 Galer St.

AM Affiliate: KOMO, 50-kw, 1000 kHz.

News Services: AP, UPI, ABC, Group W Newsfeed.

Satellite Earth Stations: Transmit/receive; Scientific-Atlanta; 10-meter; Scientific-Atlanta receivers.

Ownership: Fisher Companies Inc. Fisher Bcstg. Inc. is also licensee of KATU, Portland, OR.

Began Operation: Dec. 10, 1953. Sale of 1/3 to Fisher's Blend Station (making it 100% owner) by Theodore Gamble & C. Howard Lane consummated in April 1959 (*Television Digest*, Vol. 15:16).

Represented (sales): Katz Television.

Represented (legal): Fisher, Wayland, Cooper & Leader.

Represented (engineering): A. D. Ring & Associates.

Personnel:

W. W. WARREN, chairman of the board.
 JOHN BEHNKE, president & chief executive officer.
 JAY W. GIESA, exec. vice president, broadcasting.
 ED LACKNER, vice president, corporate affairs.
 MONTY GRAU, vice president & general manager.
 PHELPS FISHER, vice president & director of marketing.
 PATRICK SCOTT, vice president & station manager.
 SCOTT HAYNER, general sales manager.
 DAVID S. BINGHAM, local sales manager.
 LOIS MATHESON, director of television news.
 BOB PLUMMER, vice president & director of engineering.
 JACK DAVID, promotion & press relations manager.

Highest One Hour Rate: \$10,000.

Highest 30 Sec. Rate (Sept. 16, 1983): \$5000.

NETWORK BASE HOURLY RATE: \$2000.

Station also received in Canadian markets.

BBM Weekly Reach (Spring 1984): 1,309,000

Total Households: © MSI Consumer Market Data as of 1/1/84 TV Homes: TV% and Circulation © 1984 Arbitron County coverage based on Arbitron study.

Net Weekly Circulation	State County	Total Households	TV Households	%
50% & Over	WASHINGTON			
	Chelan	18,800	18,000	96
	Clallam	22,400	21,400	96
	Grays Harbor	26,400	24,800	94
	Island	18,100	17,700	98



Net Weekly Circulation	State County	Total Households	TV Households	%
50% & Over	Jefferson	7,300	7,000	96
	King	526,800	508,800	97
	Kitsap	59,800	58,400	98
	Kittitas West	2,500	2,400	94
	Lewis	22,200	21,100	95
	Mason	13,500	13,100	97
	Pacific	7,400	7,000	94
	Pierce	191,500	186,700	97
	San Juan	3,900	3,700	95
	Skagit	26,400	25,400	96
	Snohomish	135,900	132,300	97
	Thurston	54,300	52,800	97
	Whatcom	43,500	41,700	96
Between 25-49%	OREGON			
	Clatsop	13,200	12,500	95
	WASHINGTON			
	Cowlitz	31,700	30,700	97
	Douglas	9,100	8,800	97
Grant	18,500	17,800	96	
Kittitas East	7,100	6,700	94	
Between 5-24%	OREGON			
	Wasco	8,800	8,300	94
Station Totals		1,269,100	1,227,100	96
Net Weekly Circulation (1984)			1,046,100	
Average Daily Circulation (1984)			629,400	

Washington—Tacoma

KCPQ

Ch. 13

Network Service: None, independent.

Licensee: Kelly Television Co., Box 98828, Tacoma, WA 98499.

Studio: 4400 Steilacoom Blvd., Tacoma, WA 98499.

Telephone: 206-582-8613.

Technical Facilities: Channel No. 13 (210-216 MHz). Authorized power: 316-kw visual, 31.6-kw aural. Antenna: Circularly polarized, 2000-ft. above av. terrain, 708-ft. above ground, 2395-ft. above sea level.

Latitude 47° 32' 53"
Longitude 122° 48' 22"

Transmitter: Gold Mtn., 6.5-mi. W of Bremerton.

Satellite Earth Stations: 2, Scientific-Atlanta; 10-meter & 2-meter; M/A-Com receivers.

News Service: INN, CNN, NIWS.

Ownership: Jon S. Kelly & Robert E. Kelly, 45% each as general partners; 5% each as limited partners. For other interests, see KCRA-TV, Sacramento, CA.

Began Operation: Aug. 2, 1953 as a commercial station. Left air Dec. 13, 1974. Sale to Clover Park School District No. 400 approved by FCC Sept. 9, 1975. Resumed operation as an educational station Jan. 4, 1976. Sale to present owners approved by FCC Dec. 4, 1979. Resumed operation as a commercial station Nov. 4, 1980.

Represented (sales): Settel Inc.

Represented (legal): Koteen & Naftalin.

Represented (engineering): Jules Cohen & Associates.

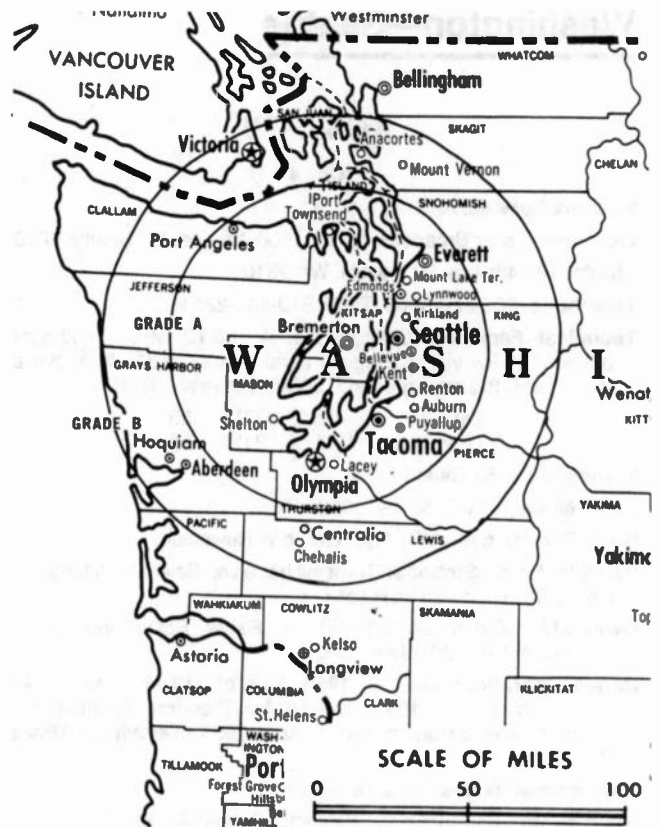
Personnel:

ROBERT KELLY, general manager.
THOMAS FRENCH, business manager.
ROY ALBERTSON, general sales manager.
LLOYD LOW, national sales manager.
TERRI HOGUE, local sales manager.
BOB GALVIN, promotion manager.
STEVE HESS, news editor.
MARLENE GOTTFRIED, accounting supervisor.
DAN JENSEN, director, station operations.
LEE PINSKI, chief engineer.

Highest 30 Sec. Rate (Aug. 8, 1983): \$1200.

Total Households: © MSI Consumer Market Data as of 1/1/84 TV Homes: TV% and Circulation © 1984 Arbitron County coverage based on Arbitron study.

Net Weekly Circulation	State County	Total Households	TV Households	%
50% & Over	WASHINGTON Grays Harbor	26,400	24,800	94
	Island	18,100	17,700	98



KCPQ BPCT-800307KF Granted 8/15/80 © American Map Corp., 14244

Net Weekly Circulation	State County	Total Households	TV Households	%
50% & Over	King	526,800	508,800	97
	Kitsap	59,800	58,400	98
	Kittitas West	2,500	2,400	94
	Mason	13,500	13,100	97
	Pierce	191,500	186,700	97
	Snohomish	135,900	132,300	97
	Thurston	54,300	52,800	97
Between 25-49%	WASHINGTON Lewis	22,200	21,100	95
	Pacific	7,400	7,000	94
	Skagit	26,400	25,400	96
	Whatcom	43,500	41,700	96
Between 5-24%	WASHINGTON Cowlitz	31,700	30,700	97
	Jefferson	7,300	7,000	96
	San Juan	3,900	3,700	95
Station Totals		1,171,200	1,133,600	96
Net Weekly Circulation (1984)				605,200
Average Daily Circulation (1984)				237,600

Washington—Tacoma

KQFB

Ch. 20

Network Service: None, independent.

Licensee: Family Bcstg. Co., Tacoma, WA.

Studio: 2607 Bridgeport Way W., Suite 2K, Tacoma, WA 98446.

Telephone: 206-565-7770.

Technical Facilities: Channel No. 20 (506-512 MHz). Authorized power: 3516-kw max. visual, 352-kw max. aural. Antenna: 1611-ft. above av. terrain, 294-ft. above ground, 1964-ft. above sea level.

Latitude 47° 32' 50"
Longitude 122° 47' 39"

Transmitter: Gold Mtn., 6-mi. W of Bremerton.

Ownership: Paul A. Gray, pres., Kenneth Rupp, v.p., Joseph B. Fuiten, secy., Donald G. Huber, treas., Fulton Buntain, John M. Miller, Clifford Paulson, Barbara Brown & Leo C. Brown Jr., Trinity Broadcasting of Seattle.

Began Operation: March 30, 1984.

Represented (legal): Wiley, Johnson & Rein.

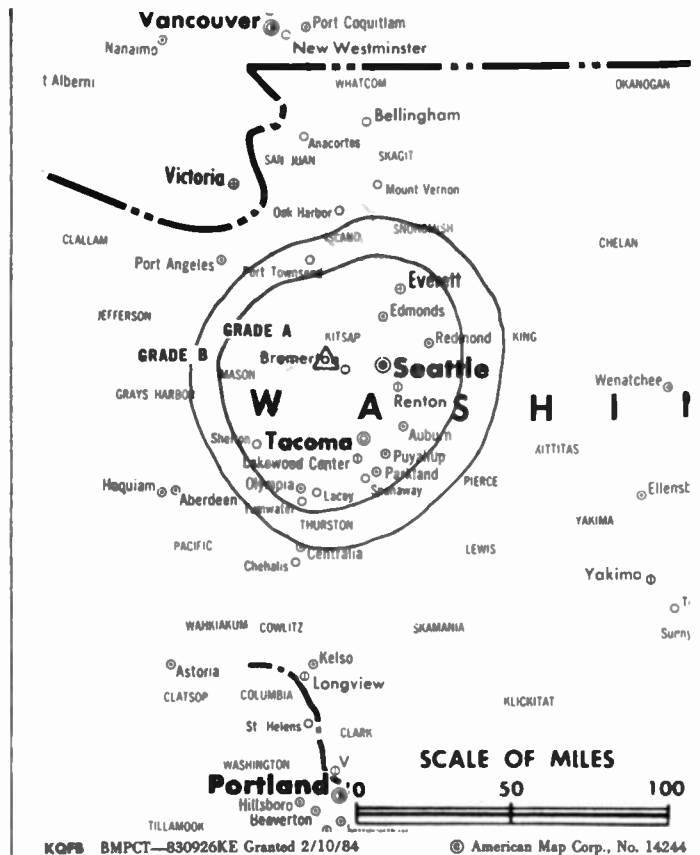
Represented (engineering): Raymond E. Rohrer.

Personnel:

PAUL GRAY, general manager.

Highest One Hour Rate: \$500.

Highest 30 Sec. Rate: \$60.



NEED THE LATEST?

TRY TELEVISION DIGEST'S ACTION UPDATES

The TV, Cable & Radio Action Updates provide subscribers with the latest in system & station starts, new licensees, applications, changes — ALL the *latest* information on industry changes as they occur.

For subscription information on our combination services, see the order cards bound in the Cable & Services Volume and the Stations Volume or call us collect: 202-872-9200.



TELEVISION DIGEST, INC.
1836 Jefferson Place, N.W.,
Washington, D.C. 20036

Washington—Seattle-Tacoma

KSTW

Ch. 11

Network Service: None, independent.

Licensee: Gaylord Broadcasting Co., Box 11411, Tacoma, WA 98411.

Studios & Offices: 2320 S. 19th St., Tacoma 98411; United Airlines Bldg., 2033 6th Ave., Seattle 98121.

Telephones: 206-572-5789, Tacoma; 206-682-0550, Seattle.

TWX: 910-441-2622, Tacoma.

Technical Facilities: Channel No. 11 (198-204 MHz). Authorized power: 316-kw visual, 43.7-kw aural. Antenna: 900-ft. above av. terrain, 637-ft. above ground, 1049-ft. above sea level.

Latitude 47° 36' 56"
Longitude 122° 18' 29"

Transmitter: 1715 E. Madison St., Seattle.

News Services: AP, INDX.

Satellite Earth Station: Andrew 10-meter; Harris receivers.

Ownership: Gaylord Broadcasting Co. For other interests, see Group Ownership of TV Stations.

Began Operation: February 22, 1953. Sale to present owner by Tribune Publishing Co. approved by FCC Jan. 30, 1974 (*Television Digest*, Vol. 13:13; 14:5).

Represented (sales): TeleRep Inc.

Represented (legal): Pierson, Ball & Dowd.

Personnel:

BRUCE K. LUMPKIN, vice president & general manager.
DON LACY, assistant general manager.
KEVIN T. HALE, general sales manager.
PENNY TAYLOR, Seattle sales manager.
CURTIS M. HOLMAN, business manager.
JOE AGOSTINO, production manager.
PAUL CRITTENDEN, chief engineer.
JACK EDDY, news director.

Highest 30 Sec. Rate (July 17, 1984): \$1200.

Station also received in Canadian markets.

BBM Weekly Reach (Spring 1984): 658,000

Total Households: © MSI Consumer Market Data as of 1/1/84 TV Homes: TV% and Circulation © 1984 Arbitron County coverage based on Arbitron study.

Net Weekly Circulation	State County	Total Households	TV Households	%
50% & Over	WASHINGTON			
	Grays Harbor	26,400	24,800	94
	Island	18,100	17,700	98
	King	526,800	508,800	97
	Kitsap	59,800	58,400	98
	Pacific	7,400	7,000	94
	Pierce	191,500	186,700	97
	Skagit	26,400	25,400	96
	Snohomish	135,900	132,300	97
	Thurston	54,300	52,800	97
Whatcom	43,500	41,700	96	
Between 25-49%	IDAHO			
	Latah	10,900	10,500	96



Net Weekly Circulation	State County	Total Households	TV Households	%	
Between 25-49%	OREGON				
	Clatsop	13,200	12,500	95	
	WASHINGTON				
	Benton	46,300	44,800	97	
	Chelan	18,800	18,000	96	
	Clallam	22,400	21,400	96	
	Douglas	9,100	8,800	97	
	Jefferson	7,300	7,000	96	
	Kittitas West	2,500	2,400	94	
	Lewis	22,200	21,100	95	
	Mason	13,500	13,100	97	
	San Juan	3,900	3,700	95	
	Walla Walla	18,000	16,900	94	
	Whitman	13,800	13,200	96	
	Between 5-24%	IDAHO			
Kootenai		24,700	24,300	98	
WASHINGTON					
Cowlitz		31,700	30,700	97	
Franklin		13,600	13,200	97	
Okanogan		12,300	11,600	94	
Spokane		138,600	134,300	97	
Yakima		66,200	63,300	96	
Station Totals			1,579,100	1,526,400	96
Net Weekly Circulation (1984)					903,800
Average Daily Circulation (1984)				432,900	

Washington—Spokane

KAYU-TV

Ch. 28

Network Service: None, independent.

Licensee: KAYU-TV Partners Ltd.

Studio: S. 4600 Regal, Spokane, WA 99203.

Telephone: 509-448-2828.

Mailing Address: Box 8115, Spokane, WA 99203.

Technical Facilities: Channel No. 28 (560-566 MHz). Authorized power: 1198.4-kw visual, 239.662-kw aural. Antenna: 2000-ft. above av. terrain, 823-ft. above ground, 4399-ft. above sea level.

Latitude 47° 34' 44"
Longitude 117° 17' 46"

Holds CP for change to 2400-kw max. visual, 120-kw max. aural, 2000-ft. above av. terrain, 823-ft. above ground, 4399-ft. above sea level, lat. 47° 34' 44", long. 117° 17' 46"; transmitter to 3-mi. SE of Spokane on Krell Hill. BPCT-840316KJ.

Transmitter: 3-mi. SE of Spokane on Krell Hill.

News Service: INN, CNN.

Satellite Earth Stations: In operation.

Ownership: KAYU-TV Partners Ltd., Robert J. Hamacher, general partner.

Began Operation: Oct. 31, 1982.

Represented (sales): TeleRep Inc.

Represented (legal): Pepper & Corazzini.

Personnel:

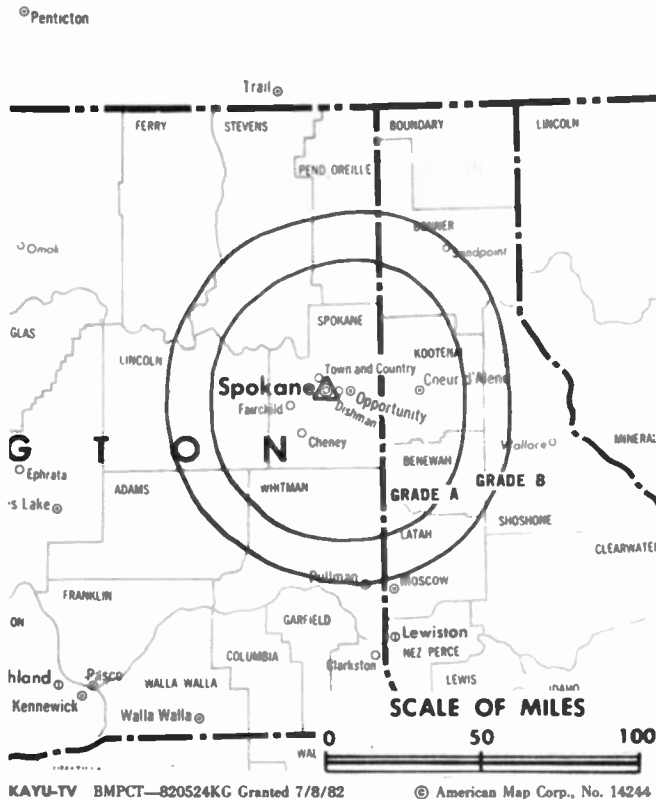
- ROBERT HAMACHER, president & general manager.
- MARK FLAHERTY, programming.
- ROBERTA FOX, business manager.
- D. LANE GUIN, sales manager.
- RONALD VALLEY, director of engineering.
- LOUISE HANSEN, director of promotion.

Highest 30 Sec. Rate: (July 6, 1984) \$300.

Total Households: © MSI Consumer Market Data as of 1/1/84 TV Homes: TV% and Circulation © 1984 Arbitron County coverage based on Arbitron study.

Net Weekly Circulation	State County	Total Households	TV Households	%
50% & Over	WASHINGTON			
	Spokane	138,600	134,300	97
Between 25-49%	IDAHO			
	Kootenai	24,700	24,300	98
	Latah	10,900	10,500	96
Between 5-24%	WASHINGTON			
	Lincoln	3,800	3,700	97
	Stevens	11,400	10,800	95
	IDAHO			
Benewah	3,200	3,100	97	
Bonner	9,800	9,500	97	
Station Totals	WASHINGTON			
	Douglas	9,100	8,800	97
	Franklin	13,600	13,200	97
	Pend Oreille	3,400	3,300	97
	Whitman	13,800	13,200	96
Net Weekly Circulation (1984)			94,200	
Average Daily Circulation (1984)			44,400	

H C O L U M B I A



KAYU-TV BMPCT-820524KG Granted 7/8/82 © American Map Corp., No. 14244

State Public/Educational Stations are listed in a Directory following Commercial Stations

YOU DON'T NEED ESP YOU NEED EWR!

Television Digest's EARLY WARNING REPORT capsulates retail sales and inventory activity in television and video so you can evaluate changes and trends in the industry.

For more information, call or write:

TELEVISION DIGEST INC.
1836 Jefferson Place, NW
Washington, D.C. 20036
(202) 872-9200

Washington—Spokane

KHQ-TV

Ch. 6

Network Service: NBC.

Licensee: KHQ Inc., 4202 South Regal St., Box 8088, Spokane 99203.

Studio: 4202 S. Regal St., Spokane.

Mailing Address: Box 8088, Spokane, WA 99203.

Telephone: 509-448-4666. **TWX:** 510-773-1830.

Technical Facilities: Channel No. 6 (82-88 MHz). Authorized power: 87.1-kw visual, 17.4-kw aural. Antenna: 2150-ft. above av. terrain, 904-ft. above ground, 4549-ft. above sea level.

Latitude 47° 34' 53.4"
Longitude 117° 17' 46.6"

Transmitter: Tower Mountain, 3.25-mi. SE of Spokane.

AM Affiliate: KHQ, 5-kw, 590 kHz (NBC).

FM Affiliate: KHQ-FM, 94-kw, 98.1 MHz (No. 251), 2031-ft.

News Services: AP.

Map Note: Contours calculated by revised Sec. 73.699 of FCC Rules not available.

Satellite Earth Stations: Scientific-Atlanta, 7-meter; Scientific-Atlanta receivers.

Ownership: Cowles Publishing Co. KHQ Inc. officers: J. Birney Blair, pres.; Michael K. Nielsen, secy.-treas.

Began Operation: Dec. 20, 1952.

Represented (sales): Katz Television.

Represented (legal): Wiley, Johnson & Rein.

Represented (engineering): Cohen & Dippell.

Personnel:

- J. BIRNEY BLAIR, president & general manager.
- JACK REBER, vice president & general sales manager.
- HOMER MASON, operations manager.
- LARRY GANTS, program director.
- LYNNE ZUBATY, promotion manager.
- ED ANTOSYN, engineering director.
- DEAN MELL, news director.

Highest 30 Sec. Rate (May 10, 1982): \$750.

NETWORK BASE HOURLY RATE: \$1100.

Station also received in Canadian markets.

BBM Weekly Reach (Spring 1984): 999,000

Total Households: © MSI Consumer Market Data as of 1/1/84 TV Homes: TV% and Circulation © 1984 Arbitron County coverage based on Arbitron study.

Net Weekly Circulation	State County	Total Households	TV Households	%
50% & Over	IDAHO			
	Benewah	3,200	3,100	97
	Bonner	9,800	9,500	97
	Boundary	2,700	2,600	96
	Clearwater	3,700	3,600	97
	Idaho	5,700	5,400	95
	Kootenai	24,700	24,300	98
	Latah	10,900	10,500	96
	Lewis	1,500	1,500	100
	Nez Perce	13,000	12,700	98
	Shoshone	6,800	6,600	97
	MONTANA			
	Glacier	3,500	3,300	94
Hill	6,600	6,400	97	
Lincoln	6,100	5,800	95	
OREGON				
Union	9,200	8,600	93	
Wallowa	3,100	2,900	94	



Net Weekly Circulation	State County	Total Households	TV Households	%
50% & Over	WASHINGTON			
	Asotin	6,900	6,700	97
	Chelan	18,800	18,000	96
	Columbia	1,600	1,500	94
	Douglas	9,100	8,800	97
	Ferry	2,200	2,100	95
	Garfield	1,000	900	90
	Grant	18,500	17,800	96
	Lincoln	3,800	3,700	97
	Okanogan	12,300	11,600	94
	Pend Oreille	3,400	3,300	97
	Spokane	138,600	134,300	97
	Stevens	11,400	10,800	95
	Walla Walla	18,000	16,900	94
Whitman	13,800	13,200	96	
Between 25-49%	MONTANA			
	Cascade	30,400	29,800	98
	Flathead	21,100	20,400	97
	Mineral	1,500	1,500	100
	Missoula	31,600	30,500	97
	Sanders	3,600	3,400	94
Toole	2,200	2,100	95	
OREGON	Baker	6,500	6,100	94
	Umatilla	23,000	21,600	94
	WASHINGTON			
Adams	4,900	4,700	97	
Benton	46,300	44,800	97	
Franklin	13,600	13,200	97	
Between 5-24%	MONTANA			
	Lake	7,300	7,100	97
	Ravalli	9,300	9,000	97
Valley	3,700	3,500	95	
Station Totals		574,900	554,100	96
Net Weekly Circulation (1984)			368,700	
Average Daily Circulation (1984)			218,700	

Washington—Spokane

KREM-TV

Ch. 2

Network Service: CBS.

Licensee: KING Broadcasting Co., 4103 S. Regal St., Spokane 99203.

Studio: 4103 S. Regal St., Spokane, WA 99203.

Telephone: 509-448-2000. **TWX:** 510-773-1833.

Technical Facilities: Channel No. 2 (54-60 MHz). Authorized power: 84.7-kw visual, 15.5-kw aural. Antenna: 2203-ft. above av. terrain, 969-ft. above ground, 4549-ft. above sea level.

Latitude 47° 35' 42"
Longitude 117° 17' 53"

Transmitter: 7-mi. SE of center of Spokane.

News Services: AP, UPI, CBS.

Satellite Earth Station: Scientific-Atlanta 7-meter; Scientific-Atlanta receivers.

Ownership: King Broadcasting Co. For officers & other interests, see KING-TV, Seattle, WA.

Began Operation: Oct. 29, 1954. Sale to present owners by founder Louis Wasmer approved Sept. 25, 1957 by FCC (*Television Digest*, Vol. 13:28, 39, 51).

Represented (sales): Blair Television.

Represented (legal): Fletcher, Heald & Hildreth.

Represented (engineering): Hammett & Edison Inc.

Personnel:

ANCIL PAYNE, president (Seattle).
ERIC BREMNER, vice president, television (Seattle).
DENNIS WILLIAMSON, vice president & general manager.
JOHN ROWLAND, sales manager.
MEG ANTONIUS, program director.
JAN ALLEN, news director.
WARREN PRITCHARD, chief engineer.
BARBARA NARGANG, business manager.
LINDA KUHNS, promotion manager.

Highest 30 Sec. Rate: (Sept. 1, 1984) \$1000.

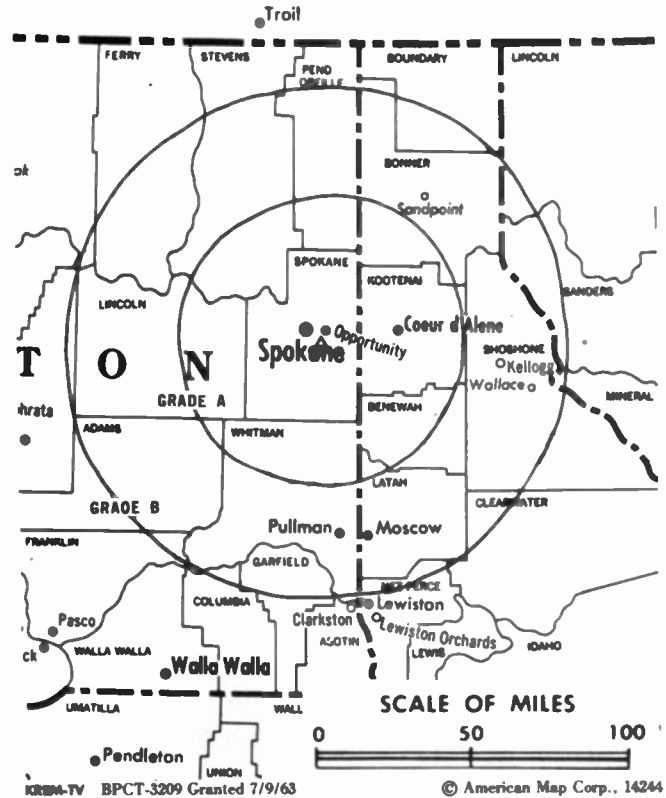
NETWORK BASE HOURLY RATE: \$875.

Station also received in Canadian markets.

BBM Weekly Reach (Spring 1984): 1,082,000

Total Households: © MSI Consumer Market Data as of 1/1/84 TV Homes: TV% and Circulation © 1984 Arbitron County coverage based on Arbitron study.

Net Weekly Circulation	State County	Total Households	TV Households	%
50% & Over	IDAHO			
	Benewah	3,200	3,100	97
	Bonner	9,800	9,500	97
	Boundary	2,700	2,600	96
	Clearwater	3,700	3,600	97
	Idaho	5,700	5,400	95
	Kootenai	24,700	24,300	98
	Latah	10,900	10,500	96
	Lewis	1,500	1,500	100
	Nez Perce	13,000	12,700	98
Shoshone	6,800	6,600	97	
MONTANA	Flathead	21,100	20,400	97
	Hill	6,600	6,400	97
	Lincoln	6,100	5,800	95
OREGON	Union	9,200	8,600	93
	Wallowa	3,100	2,900	94
WASHINGTON	Adams	4,900	4,700	97



Net Weekly Circulation	State County	Total Households	TV Households	%
50% & Over	Asotin	6,900	6,700	97
	Chelan	18,800	18,000	96
	Columbia	1,600	1,500	94
	Douglas	9,100	8,800	97
	Ferry	2,200	2,100	95
	Garfield	1,000	900	90
	Grant	18,500	17,800	96
	Lincoln	3,800	3,700	97
	Okanogan	12,300	11,600	94
	Pend Oreille	3,400	3,300	97
	Spokane	138,600	134,300	97
	Stevens	11,400	10,800	95
	Walla Walla	18,000	16,900	94
	Whitman	13,800	13,200	96
MONTANA	Cascade	30,400	29,800	98
	Missoula	31,600	30,500	97
	Sanders	3,600	3,400	94
OREGON	Baker	6,500	6,100	94
MONTANA	Lake	7,300	7,100	97
	Mineral	1,500	1,500	100
	Pondera	2,400	2,300	96
	Ravalli	9,300	9,000	97
	Valley	3,700	3,500	95
OREGON	Umatilla	23,000	21,600	94
WASHINGTON	Benton	46,300	44,800	97
	Franklin	13,600	13,200	97
Station Totals		571,600	551,000	96
Net Weekly Circulation (1984)				367,100
Average Daily Circulation (1984)				209,100

Washington—Spokane

KSKN

Ch. 22

Network Service: None, independent.

Grantee: Broadcast Vision Television, a Ltd. Partnership, 8721 Sunset Blvd., Suite 201, Los Angeles, CA 90069.

Studio: East 4022 Broadway, Spokane, WA 99202.

Telephone: 509-534-5756.

Technical Facilities: Channel No. 22 (518-524 MHz). Authorized power: 1396-kw max. visual, 139.6-kw max. aural. Antenna: 1959-ft. above av. terrain, 940-ft. above ground, 4549-ft. above sea level.

Latitude 47° 35' 42"
Longitude 117° 17' 53"

Transmitter: 7-mi. SE of Spokane.

Ownership: General partners, 20%; limited partners, 80%. General partners: Broadcast Vision TV Inc., Lee Schulman & Arnold Mills, 33.3% each. BVTI ownership: Lee Schulman, pres. & Arnold Mills, secy.-treas., 50% each. Ltd. partners Art Greensfield; others to be named.

Began Operation: Dec. 18, 1983.

Represented (sales): Seltel Inc.

Represented (legal): Haley, Bader & Potts.

Represented (engineering): Edward F. Lorentz & Associates.

Personnel:

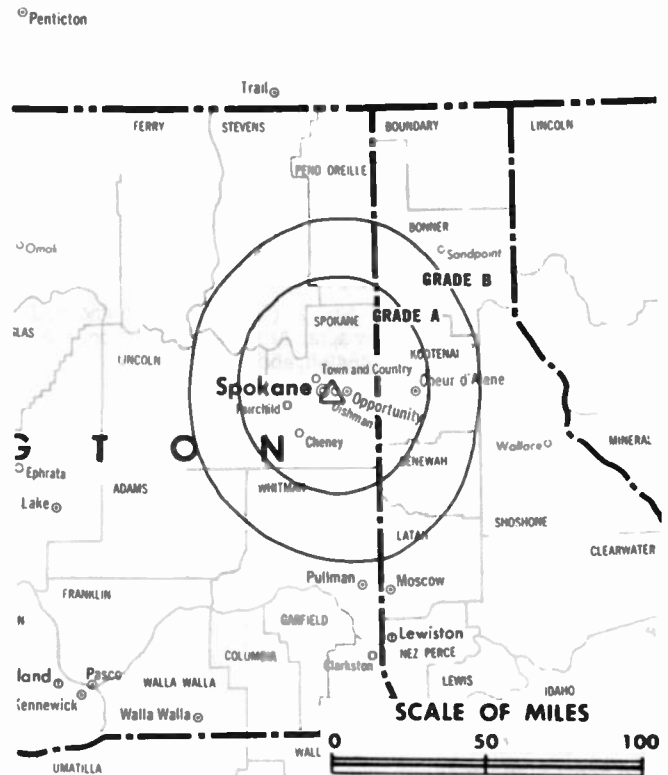
LEE SCHULMAN, pres. & general manager.
DICK WAGSCHAL, general sales manager.

Rates: Not available.

Total Households: © MSI Consumer Market Data as of 1/1/84 TV Homes: TV% and Circulation © 1984 Arbitron County coverage based on Arbitron study.

Net Weekly Circulation	State County	Total Households	TV Households	%
Between 5-24%	IDAHO Kootenai	24,700	24,300	98
	WASHINGTON Spokane	138,600	134,300	97
Station Totals		163,300	158,600	97
Net Weekly Circulation (1984)			12,800	
Average Daily Circulation (1984)			4,600	

C O L U M B I A



KSKN BMPCT—821117KH Granted 3/16/83

© American Map Corp., No. 14244

Television Digest's

SPECIAL REPORTS

For Special Coverage of:

- Cellular Radio • DBS • Videodiscs
- Consumer Electronics • VCRs • And More!

For more information, call or write:

Television Digest, Inc.
1836 Jefferson Place, NW
Washington, DC 20036
202-872-9200



Washington—Spokane

KXLY-TV

Ch. 4

Network Service: ABC.

Licensee: Spokane TV Inc., West 500 Boone Ave., Spokane 99201.

Studio: West 500 Boone Ave., Spokane, WA 99201.

Telephone: 509-328-9084.

Technical Facilities: Channel No. 4 (66-72 MHz). Authorized power: 48-kw visual, 9.55-kw aural. Antenna: 3060-ft. above av. terrain, 153-ft. above ground, 6030-ft. above sea level.

Latitude 47° 55' 18"
Longitude 117° 06' 48"

Transmitter: Top of Mount Spokane.

AM Affiliate: KXLY, 5-kw, 920 kHz.

FM Affiliate: KXLY-FM, 10-kw, 99.9 MHz (No. 260), 3008-ft.

News Service: AP, UPI, CNN.

Satellite Earth Station: Scientific-Atlanta receivers.

Ownership: Evening Telegram Co., 100%. Spokane TV Inc. also owns KTHI-TV, Fargo, ND and Apple Valley Bcstg. which operates KAPP(TV), Yakima & KVEW(TV), Kennewick, WA.

Began Operation: Jan. 16, 1953. Sale to present owners by Joseph Harris and Norman E. Alexander approved by FCC Jan. 17, 1962 (Television Digest, Vol. 17:34; 2:4, 6, 7). Sale to Harris and Alexander by Symons Bcstg. Co. (E. B. Craney) and Bing Crosby approved Jan. 6, 1954 (Vol. 9:49, 10:2).

Represented (sales): Harrington, Righter & Parsons Inc.

Represented (legal): Lovett, Hennessey, Stambler & Siebert, P.C.

Represented (engineering): Jules Cohen & Associates.

Personnel:

STEPHEN R. HERLING, vice president & general manager.
TED BRAVAKIS, general sales manager.
DARRELL BLUE, program director.
DONALD POPE, director of engineering.
JIM FRANDIN, news director.

Highest 30 Sec. Rate: \$500.

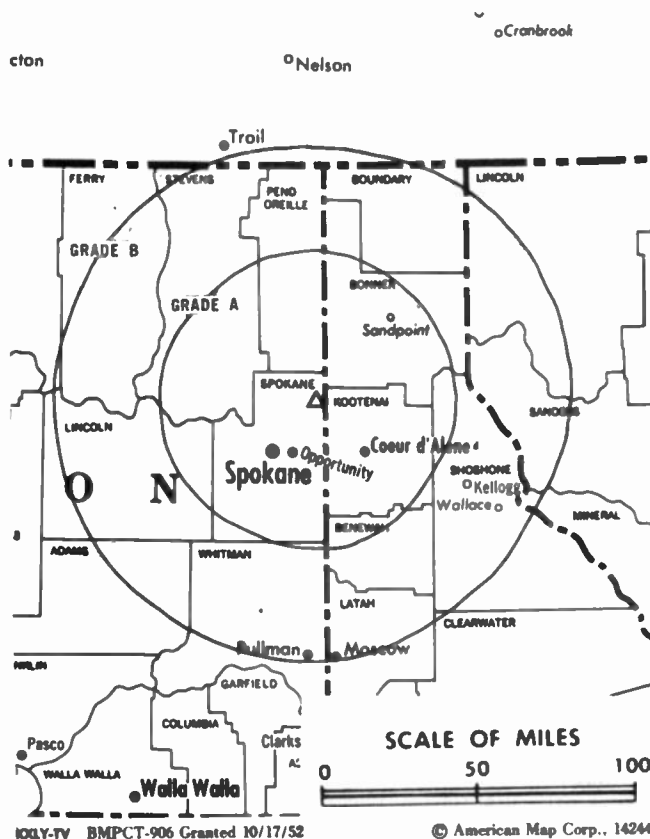
NETWORK BASE HOURLY RATE: \$675.

Station also received in Canadian markets.

BBM Weekly Reach (Spring 1984): 1,153,000

Total Households: © MSI Consumer Market Data as of 1/1/84 TV Homes: TV% and Circulation © 1984 Arbitron County coverage based on Arbitron study.

Net Weekly Circulation	State County	Total Households	TV Households	%	
50% & Over	IDAHO				
	Benewah	3,200	3,100	97	
	Bonner	9,800	9,500	97	
	Boundary	2,700	2,600	96	
	Clearwater	3,700	3,600	97	
	Idaho	5,700	5,400	95	
	Kootenai	24,700	24,300	98	
	Latah	10,900	10,500	96	
	Lewis	1,500	1,500	100	
	Nez Perce	13,000	12,700	98	
	Shoshone	6,800	6,600	97	
	MONTANA	Flathead	21,100	20,400	97
Glacier		3,500	3,300	94	
Hill		6,600	6,400	97	
Lincoln		6,100	5,800	95	
Mineral		1,500	1,500	100	
Sanders		3,600	3,400	94	
OREGON		Union	9,200	8,600	93
		Wallowa	3,100	2,900	94



Net Weekly Circulation	State County	Total Households	TV Households	%
50% & Over	WASHINGTON			
	Adams	4,900	4,700	97
	Asotin	6,900	6,700	97
	Chelan	18,800	18,000	96
	Columbia	1,600	1,500	94
	Douglas	9,100	8,800	97
	Ferry	2,200	2,100	95
	Garfield	1,000	900	90
	Grant	18,500	17,800	96
	Lincoln	3,800	3,700	97
	Okanogan	12,300	11,600	94
	Pend Oreille	3,400	3,300	97
	Spokane	138,600	134,300	97
	Stevens	11,400	10,800	95
Walla Walla	18,000	16,900	94	
Whitman	13,800	13,200	96	
Between 25-49%	MONTANA			
	Cascade	30,400	29,800	98
	Missoula	31,600	30,500	97
Toole	2,200	2,100	95	
Between 5-24%	MONTANA			
	Granite	1,000	1,000	100
	Lake	7,300	7,100	97
Ravalli	9,300	9,000	97	
OREGON	Baker	6,500	6,100	94
	Umatilla	23,000	21,600	94
WASHINGTON	Benton	46,300	44,800	97
	Franklin	13,600	13,200	97
Station Totals		572,200	551,600	96
Net Weekly Circulation (1984)			365,500	
Average Daily Circulation (1984)			222,900	

Washington—Vancouver

KPDX

Ch. 49

Network Service: None, independent.

Licensee: Columbia River Televisin Inc., One Columbia River, Vancouver, WA 98660.

Studio: One Columbia River, Vancouver.

Business Office: 910 N.E. Union, Portland, OR 97232.

Telephones: 206-254-4949; 503-239-4949.

Technical Facilities: Channel No. 49 (680-686 MHz). Authorized power: 2630-kw max. visual, 263-kw max. aural. Antenna: 1780-ft. above av. terrain, 1081-ft. above ground, 2021-ft. above sea level.

Latitude 45° 31' 22"
Longitude 122° 45' 07"

Transmitter: 211 NW Miller Rd., Portland, OR.

Satellite Earth Station: Scientific-Atlanta.

Ownership: Camelia City Telecasters Inc., see KTXL(TV), Sacramento-Stockton, CA.

Began Operation: Oct. 1, 1983.

Represented (sales): MMT Sales Inc.

Represented (legal): Arent, Fox, Kintner, Plotkin & Kahn.

Represented (engineering): Hammett & Edison Inc.

Personnel:

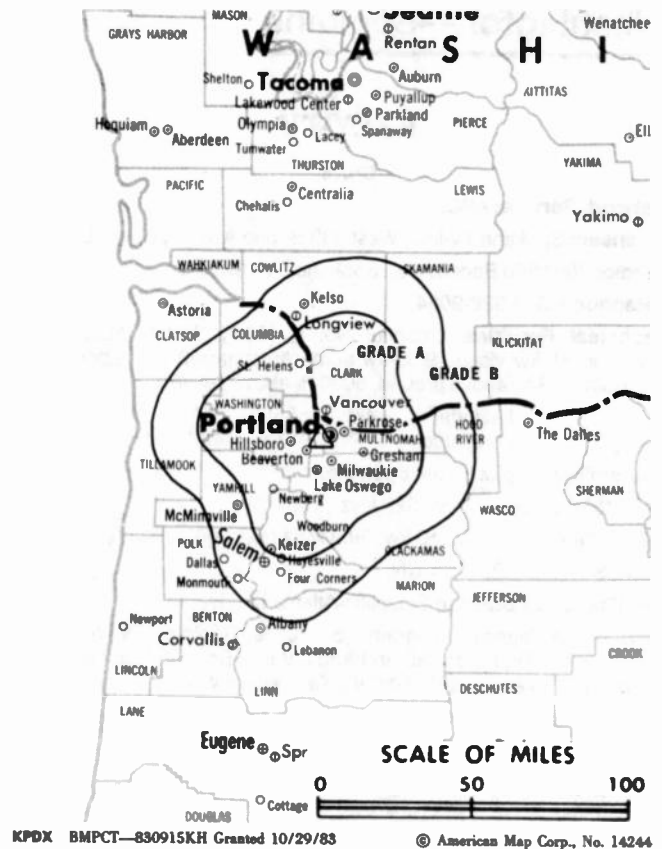
EDWARD C. BRANCA, vice president & general manager.
RAY HEACOX, general sales manager.
DENNY MOORE, program manager.

Highest One Hour Rate: \$5000.

Highest 30 Sec. Rate: \$660.

Total Households: © MSI Consumer Market Data as of 1/1/84 TV Homes: TV% and Circulation © 1984 Arbitron County coverage based on Arbitron study.

Net Weekly Circulation	State County	Total Households	TV Households	%
Between 25-49%	OREGON			
	Washington	104,300	101,900	98
	WASHINGTON			
	Clark	77,800	75,900	97
Between 5-24%	OREGON			
	Cleckamas	92,100	89,200	97
	Columbia	13,900	13,400	96
	Marion	82,000	78,800	96
	Multnomah	241,600	232,800	96
	Yamhill	21,600	20,600	95
	WASHINGTON			
	Cowlitz	31,700	30,700	97
Station Totals		665,000	643,300	96
Net Weekly Circulation (1984)			135,400	
Average Daily Circulation (1984)			63,500	



EXPERIENCE SHOWS!

Television Digest publications have been covering the television, cable and related fields since 1945.

For the most comprehensive coverage of the industry, call or write:



Television Digest, Inc.
1836 Jefferson Place, N.W.
Washington, D.C. 20036
202-872-9200

Washington—Wenatchee

KCWT

Ch. 27

Network Service: None, independent.

Licensee: Fred Alan Ross, 520 11th St. NE, No. 1, East Wenatchee, WA 98801.

Studio: 32-B N. Mission St., Wenatchee, WA 98801.

Mailing Address: Box 2809, Wenatchee, WA 98801.

Telephone: 509-622-5298.

Technical Facilities: Channel No. 27 (548-554 MHz). Authorized power: 266.56-kw max. visual, 26.65-kw max. aural. Antenna: 1393-ft. above av. terrain, 174-ft. above ground, 3894-ft. above sea level.

Latitude 47° 19' 26"
Longitude 120° 13' 55"

Transmitter: Jump Off Ridge, 7-mi. SSW of Wenatchee.

News Service: CNN.

Ownership: Fred Alan Ross, 55%, general partner.

Began Operation: April 9, 1984.

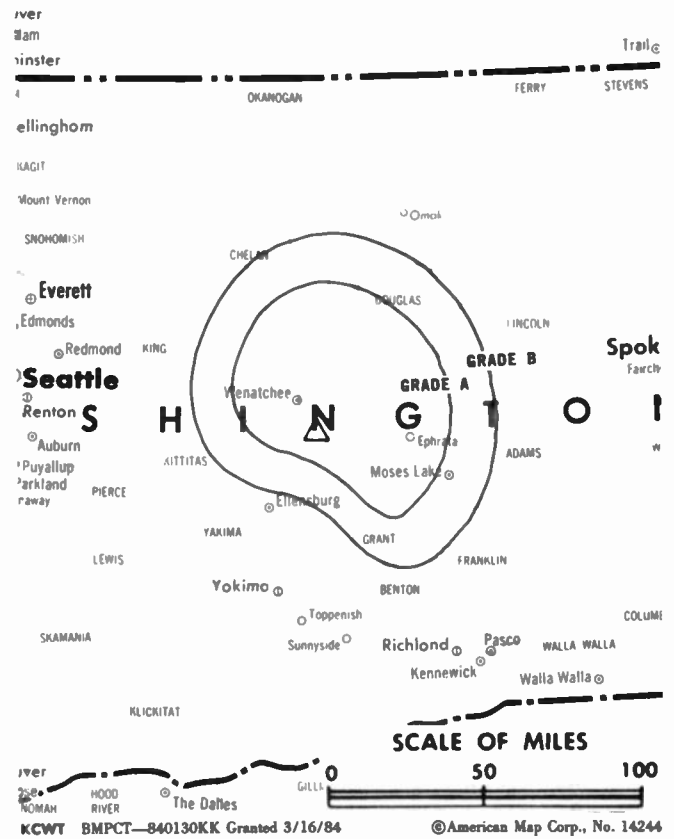
Represented (sales): SR Reps.

Represented (legal): Fisher, Wayland, Cooper & Leader.

Personnel:

TOM MAGUIRE, general manager.
CHUCK ANDERSON, national sales manager.
STEVE DAHL, local sales manager.
DICK CONNELL, operations manager.
TY SANDERS, news director.

Highest 30 Sec. Rate: \$75.



For Explanation of Arbitron Data, see page 14

1985 Telecom Factbook

- your reference/phone book for the telecommunications industry
- your guidebook through the maze created by the telecommunications revolution

The Telecom Factbook will bring you answers to all of your telecommunications questions. Copies are going fast at our low, low price of \$59 each. Don't be left out. Order yours by calling the Book Department at (202) 872-9200.



Television Digest, Inc.
1836 Jefferson Place, N.W.
Washington, DC 20036

Washington—Yakima

KAPP

Ch. 35

(Operates satellite KVEW, Kennewick, WA)

Network Service: ABC.

Licensee: Apple Valley Bcstg. Co.

Studio: 1610 S. 24th Ave., Yakima, WA 98902.

Telephone: 509-453-0351.

Technical Facilities: Channel No. 35 (596-602 MHz). Authorized power: 646-kw max. & 257-kw horizontal visual, 64.6-kw max. & 25.7-kw horizontal aural. Antenna: 960-ft. above av. terrain, 175-ft. above ground, 2150-ft. above sea level.

Latitude 46° 31' 57"
Longitude 120° 30' 37"

Transmitter: Ahtanum Ridge.

News Service: UPI.

Satellite Earth Station: Microwave Associates, 5-meter; Microwave Associates receivers.

Ownership: Evening Telegram Co., 100%. See WISC-TV Madison, WI.

Began Operation: Sept. 21, 1970.

Represented (sales): Blair Television; The Tacher Co.

Represented (legal): Lovett, Hennessey, Stambler & Siebert, P.C.

Represented (engineering): Jules Cohen & Associates.

Personnel:

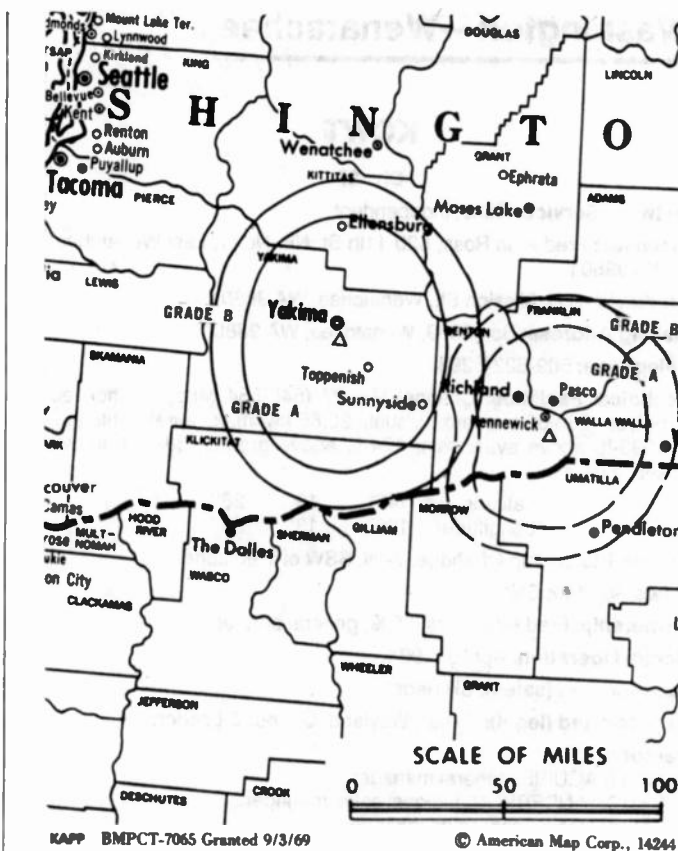
ELIZABETH MURPHY BURNS, president.
R. GARY PIERONE, vice president & general manager.
RON SIMMONS, director, programming & operations.
BOB COUCHMAN, chief engineer.
JUDY ERNEST, local sales manager.
CRAIG WOOLSEY, production manager.
KEN TONEY, promotion manager.
JEFF WASSON, news director.

Highest 30 Sec. Rate (Sept. 19, 1983): \$750.

Note: Above rate includes KVEW, Kennewick.

NETWORK BASE HOURLY RATE: \$350.

Total Households: © MSI Consumer Market Data as of 1/1/84 TV Homes: TV% and Circulation © 1984 Arbitron County coverage based on Arbitron study.



Net Weekly Circulation	State County	Total Households	TV Households	%
50% & Over	WASHINGTON Kittitas East	7,100	6,700	94
	Yakima	66,200	63,300	96
Between 5-24%	WASHINGTON Benton	46,300	44,800	97
	Kittitas West	2,500	2,400	94
Station Totals		122,100	117,200	95
Net Weekly Circulation (1984)				69,200
Average Daily Circulation (1984)				44,700

Washington—Yakima

KIMA-TV

Ch. 29

(Also operates associated stations KEPR-TV, Pasco, WA;
KLEW-TV, Lewiston, ID)

Network Service: CBS.

Licensee: NWG Broadcasting Co., d/b as Cascade Broadcasting Co., Radio & Television Center, Box 702, Yakima 98907.

Studio: Radio & Television Center, 2801 Terrace Heights Dr.

Mailing Address: Box 702, Yakima, WA 98907.

Telephone: 509-575-0029. **TWX:** 510-777-5356.

Technical Facilities: Channel No. 29 (560-566 MHz). Authorized power; 490-kw max. & 380-kw horizontal visual, 87-kw max. & 6.76-kw horizontal aural. Antenna: 970-ft. above av. terrain, 166-ft. above ground, 2166-ft. above sea level.

Latitude 46° 31' 58"
Longitude 120° 30' 33"

Transmitter: Ahtanum Ridge.

News Services: AP, Group W Newsfeed.

Satellite Earth Station: Harris, 7.1-meter; Harris receivers.

Arbitron Data: Figures do not include KEPR-TV, Pasco & KLEW-TV, Lewiston, ID which are reported separately.

Ownership: NWG Broadcasting Co. John Noel Jr., pres., 75%; Rodger D. Noel, 25%. NWG Bcstg. also owns KEPR-TV, Pasco, WA & KLEW-TV, Lewiston, ID.

Began Operation: July 19, 1953. Sale to present owners by Filmways Inc. approved by FCC Aug. 30, 1972 (*Television Digest*, Vol. 12:4). Previously, merger of Filmways Inc. & Cascade Bcstg. approved by FCC July 23, 1969. Sale to Cascade Bcstg. by A. W. Talbot and Ralph Sundquist, et al., approved Feb. 21, 1962 (Vol. 1:14).

Represented (sales): Selltel Inc.; Art Moore Inc. (Northwest).

Represented (legal): Pepper & Corazzini.

Represented (engineering): Hammett & Edison Inc.

Personnel:

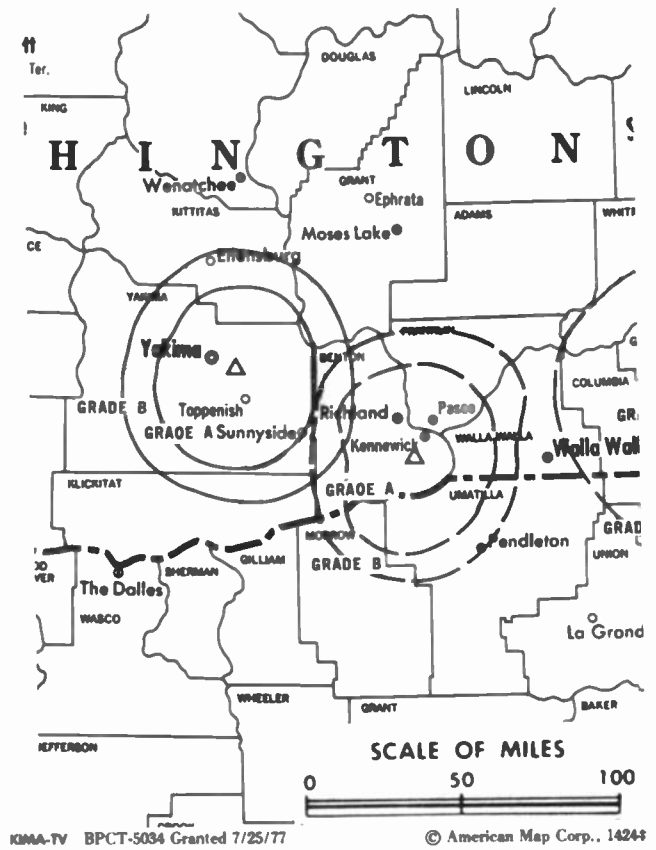
DALE HAZEN, vice president & general manager.
STU SEIBEL, program director.
MIKE RASTOVICH, director of engineering.
T. J. CLOSE, news director.
DOW LAMBERT, chief engineer.

Highest One Hour Rate: \$1500.

Highest 30 Sec. Rate (July 1, 1984): \$650.

Note: Rates include KEPR-TV, Pasco & KLEW-TV, Lewiston.

NETWORK BASE HOURLY RATE: (July 1, 1984) \$650.



Total Households: © MSI Consumer Market Data as of 1/1/84 TV Homes: TV% and Circulation © 1984 Arbitron County coverage based on Arbitron study.

Net Weekly Circulation	State County	Total Households	TV Households	%
50% & Over	WASHINGTON Kittitas East	7,100	6,700	94
	Yakima	66,200	63,300	96
Between 5-24%	WASHINGTON Benton	46,300	44,800	97
	Kittitas West	2,500	2,400	94
Station Totals		122,100	117,200	95
Net Weekly Circulation (1984)			69,700	
Average Daily Circulation (1984)			49,400	

TV - Radio - CATV - Newspaper

Robert W. Rounsaville & Associates

MEDIA BROKERS AND CONSULTANTS

ATLANTA, GA 30355 P.O. Box 11898 (404) 261-3000 /1-800-531-1500
ORLANDO, FL 32802 P.O. Box 2991 (305) 423-9426 /1-800-328-3500

Washington—Yakima

KNDO

Ch. 23

(Also operates associated station KNDU, Richland-Pasco-Kennewick, WA)

Network Service: NBC.

Licensee: Columbia Empire Broadcasting Corp., 1608 S. 24th Ave., Yakima, WA 98901.

Studio: 1608 S. 24th Ave., Box 10028, Yakima, WA 98909.

Telephone: 509-248-2300.

Technical Facilities: Channel No. 23 (524-530 MHz). Authorized power: 500-kw max. & 389-kw horizontal visual, 63-kw max. & 38-kw horizontal aural. Antenna: 960-ft. above av. terrain, 159-ft. above ground, 2155-ft. above sea level.

Latitude 46° 31' 59"
Longitude 120° 30' 26"

Transmitter: Ahtanum Ridge, S of Yakima.

News Services: UPI, NBC.

Satellite Earth Station: Microdyne 5.5-meter; Microdyne receivers.

Arbitron Data: Figures do not include KNDU, Richland-Pasco-Kennewick, WA.

Ownership: Hugh E. Davis, pres., 100%. Also owns associated station KNDU, Richland-Pasco-Kennewick, WA & has interest in KMTB-TV, Eugene, OR.

Began Operation: Oct. 15, 1959. Sale to present owners by Ralph Tronsrud approved by FCC Feb. 1, 1961 (*Television Digest*, Vol. 16:34; 17:6).

Represented (sales): Katz Television.

Represented (legal): Haley, Bader & Potts.

Personnel:

- HUGH E. DAVIS, president.
- ELLIOTT KLEEMAN, general manager.
- BEN SHROPSHIRE, national sales manager.
- OPAL LAURENT, business manager.
- RONALD KROUS, director of engineering.
- ED EVANS, news director.

Highest 30 Sec. Rate (July 9, 1984): \$650.

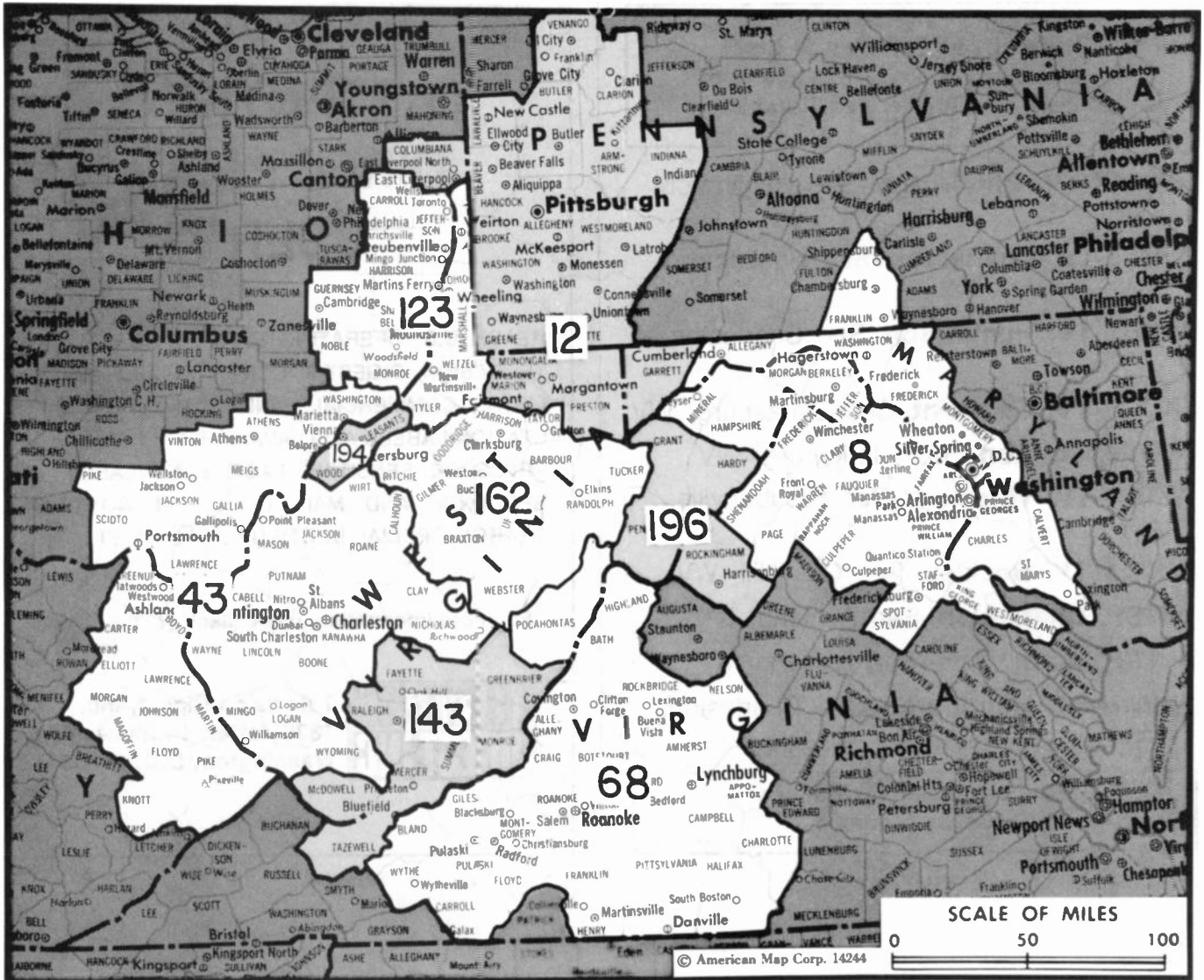
Note: Includes KNDU, Richland-Pasco-Kennewick, WA.

NETWORK BASE HOURLY RATE: \$600.

Total Households: © MSI Consumer Market Data as of 1/1/84 TV Homes: TV% and Circulation © 1984 Arbitron County coverage based on Arbitron study.



Net Weekly Circulation	State County	Total Households	TV Households	%
50% & Over	WASHINGTON			
	Kittitas East	7,100	6,700	94
	Yakima	66,200	63,300	96
Between 5-24%	WASHINGTON			
	Adams	4,900	4,700	97
	Benton	46,300	44,800	97
	Kittitas West	2,500	2,400	94
Station Totals		127,000	121,900	95
Net Weekly Circulation (1984)			67,800	
Average Daily Circulation (1984)			39,900	



West Virginia Station Status as of August 15, 1984

	VHF	UHF	TOTAL
Commercial Television Stations	8	3	11
Educational Television Stations	1	2	3
			14

Market	Arbitron ADI TV Households	Rank	Market Area Commercial TV Stations
Washington, DC	1,522,400	8	WCQR (50), WDCA-TV (20), WDVM-TV (9), WHAG-TV (25), WJLA-TV (7), WRC-TV (4), WTKK (66), WTTG (5)
Pittsburgh, PA	1,175,200	12	KDKA-TV (2), WPCB-TV (40), WPGH-TV (53), WPTT-TV (22), WPXI (11), WTAE-TV (4)
Charleston-Huntington, WV	528,400	43	WCHS-TV (8), WOWK-TV (13), WSAZ-TV (3), WTSF (61), WVAH-TV (23)
Roanoke-Lynchburg, VA	355,300	68	WDBJ (7), WSET-TV (13), WSLs-TV (10)
Wheeling, WV-Steubenville, OH	164,400	123	WTOV-TV (9), WTRF-TV (7)
Bluefield-Beckley-Oak Hill, WV	137,900	143	WOAY-TV (4), WVVA (6)
Clarksburg-Weston, WV	88,200	162	WBOY-TV (12), WDTV (5), WLYJ (46)
Parkersburg, WV	37,400	194	WTAP-TV (15)
Harrisonburg, VA	36,700	196	WHSV-TV (3)

West Virginia

State Cross Reference List

Communities That Receive Programs of
Stations That Are Located Elsewhere

WOWK-TV, Charleston--See Huntington,
WV

WSAZ-TV, Charleston--See Huntington,
WV

WCHS-TV, Huntington--See Charleston,
WV

WBOY-TV, Fairmont--See Clarksburg, WV

WDTV, Weston--See Clarksburg, WV

WTOV-TV, Wheeling--See Steubenville,
OH

WOAY-TV, Beckley--See Oak Hill, WV

WTSF, Charleston--See Ashland, KY

WTSF, Huntington--See Ashland, KY

WVAH-TV, Huntington--See Charleston,
WV

**For Low-Power TV Stations
Consult Index**

ATTENTION: DIRECT MAIL USERS

REACH U.S. OPERATING CABLE SYSTEMS WITH TELEVISION DIGEST'S COMPUTERIZED MAILING LISTS. COMMERCIAL AND EDUCATIONAL TV STATION LABELS ALSO AVAILABLE. CHESHIRE OR PRESSURE SENSITIVE LABELS AVAILABLE. ZIP SEQUENCE AND MAIL CODES AT NO EXTRA CHARGE. SPECIAL SORTS UPON REQUEST.

For more information, call collect: (202) 872-9200.



Television Digest, Inc.
1836 Jefferson Place, N.W.
Washington, D.C. 20036

West Virginia—Bluefield

WVVA

Ch. 6

Network Service: NBC.

Licensee: WVVA Television Inc., 130-138 S. Fifth St., Quincy, IL 62301.

Studio: Route 460 Bypass, Bluefield, WV 24701.

Telephone: 304-325-5487. **TWX:** 710-938-8380.

Technical Facilities: Channel No. 6 (82-88 MHz). Authorized power: 50-kw visual, 6.03-kw aural (maximum permitted for altitude). Antenna: 1220-ft. above av. terrain, 185-ft. above ground, 3837-ft. above sea level.

Latitude 37° 15' 21.31"
Longitude 81° 10' 55.43"

Transmitter: Top of East River Mtn.

News Services: NBC, UPI.

Satellite Earth Stations: ADM, 5-meter; Gardiner receivers.

Ownership: Quincy Newspapers Inc. For other interests, see WGEM-TV, Quincy, IL.

Began Operation: July 31, 1955. Sale to present owner by Daily Telegraph Printing Co. approved by FCC April 9, 1979.

Represented (sales): Avery-Knodel Inc.

Represented (legal): Wilkinson, Barker, Knauer & Quinn.

Represented (engineering): A. D. Ring & Associates.

Personnel:

- AL MARRA, general manager & director of sales.
- ERLENE BRANCH, program director.
- RALPH M. OAKLEY, station manager.
- KENNETH DICK, chief engineer.

Highest 30 Sec. Rate (July 30, 1984): \$475.

NETWORK BASE HOURLY RATE: \$850.

Total Households: © MSI Consumer Market Data as of 1/1/84 TV Home: TV% and Circulation © 1984 Arbitron County coverage based on Arbitron study.

Net Weekly Circulation	State County	Total Households	TV Households	%
50% & Over	VIRGINIA			
	Bland	2,300	2,200	96
	Tazewell	18,400	18,100	98
	WEST VIRGINIA			
	Greenbrier	14,300	14,000	98
Mc Dowell	16,400	16,100	98	
Mercer	28,000	27,600	99	
Monroe	4,700	4,500	96	
Pocahontas	3,600	3,400	94	
Raleigh	32,700	32,200	98	
Summers	5,600	5,400	96	
Wyoming	12,200	12,000	98	
Between 25-49%	VIRGINIA			
	Buchanan	12,800	12,500	97
	Pulaski	13,200	13,000	98
	Wythe	9,600	9,400	98
WEST VIRGINIA				
Fayette	21,400	21,100	99	
Logan	17,300	17,100	99	



WVVA BPCT-1515 Granted 10/20/54

© American Map Corp., 14244

Net Weekly Circulation	State County	Total Households	TV Households	%
Between 5-24%	KENTUCKY			
	Pike	29,300	28,900	98
	TENNESSEE			
	Johnson	5,200	5,100	98
	Unicoi	6,200	6,100	98
	VIRGINIA			
	Alleghany	10,200	10,100	99
	Bath	2,200	2,200	100
	Carroll	12,600	12,300	98
	Dickenson	7,000	6,900	99
	Floyd	4,500	4,400	98
	Giles	6,300	6,200	98
	Grayson	6,200	6,100	98
	Russell	12,000	11,800	98
	Smyth	12,000	11,800	98
	WEST VIRGINIA			
	Boone	10,900	10,800	99
	Braxton	5,200	5,100	98
	Kanawha	88,900	88,200	99
	Mingo	12,700	12,500	98
	Nicholas	10,200	10,100	99
Webster	4,500	4,400	98	
Station Totals		458,600	451,600	98
Net Weekly Circulation (1984)			173,400	
Average Daily Circulation (1984)			103,400	

West Virginia—Charleston-Huntington

WCHS-TV

Ch. 8

Network Service: CBS.

Licensee: Rollins Telecasting Inc., Box 647, Atlanta, GA 30301.

Studio: 1111 Virginia St. E., Charleston, WV 25301.

Telephone: 304-346-5358. **TWX:** 710-930-8720.

Technical Facilities: Channel No. 8 (180-186 MHz). Authorized power: 158-kw visual, 19.1-kw aural. Antenna: 1236-ft. above av. terrain, 996-ft. above ground, 2046-ft. above sea level.

Latitude 38° 24' 27.9"

Longitude 81° 54' 13.3"

Transmitter: Coal Mtn., 3.5-mi. W of St. Albans, WV.

AM Affiliate: WCHS, 5-kw, 580 kHz (CBS).

FM Affiliate: WBES, 16-kw, 96.1 MHz (No. 241), 800-ft.

News Services: CBS, AP.

Ownership: Rollins Communications Inc., 100%. For other interests, see WPTZ, Plattsburgh, N.Y.

Began Operation: Aug. 16, 1954. Sale to present owner by Tierney Co. approved Sept. 28, 1960 by FCC (*Television Digest*, Vol. 16:29, 40).

Represented (sales): Petry Television Inc.

Represented (legal): Pepper & Corazzini.

Personnel:

RICHARD A. HUBBELL, vice president, media group.

JACK ROBINETTE, vice president, television.

ROBERT O. PAXSON, general manager.

DENNIS E. ADKINS, general sales manager.

JO COREY, operations manager.

RICHARD W. CANTER, news director.

MICHAEL J. HOOPER, promotion director.

ROBERT E. ROUSH, chief engineer.

Highest 30 Sec. Rate: \$2000.

NETWORK BASE HOURLY RATE: \$1140.

Total Households: © MSI Consumer Market Data as of 1/1/84 TV Homes: TV% and Circulation © 1984 Arbitron County coverage based on Arbitron study.

Net Weekly Circulation	State County	Total Households	TV Households	%
50% & Over	KENTUCKY			
	Boyd	20,900	20,800	100
	Carter	8,800	8,700	99
	Elliott	2,500	2,500	100
	Floyd	17,800	17,500	98
	Greenup	13,700	13,600	99
	Johnson	8,900	8,800	99
	Lawrence	5,100	5,000	98
	Magoffin	4,700	4,600	98
	Martin	4,700	4,600	98
	Morgan	4,400	4,300	98
	Pike	29,300	28,900	98
	OHIO			
	Athens	19,100	18,500	97
	Gallia	11,100	10,800	97
	Jackson	11,300	11,000	97
Lawrence	23,500	23,000	98	
Meigs	9,100	8,900	98	
Scioto	30,800	30,100	98	
Washington	23,900	23,200	97	
WEST VIRGINIA				
Boone	10,900	10,800	99	
Braxton	5,200	5,100	98	
Cabell	40,900	40,600	99	
Calhoun	3,200	3,100	97	
Clay	4,100	4,000	98	
Fayette	21,400	21,100	99	
Jackson	9,300	9,200	99	
Kanawha	88,900	88,200	99	
Lincoln	8,100	8,000	99	



WCHS-TV BMPCT-3392 Granted 9/11/56

© American Map Corp., 14244

Net Weekly Circulation	State County	Total Households	TV Households	%
50% & Over	Logan	17,300	17,100	99
	Mc Dowell	16,400	16,100	98
	Mason	10,100	10,000	99
	Mingo	12,700	12,500	98
	Nicholas	10,200	10,100	99
	Pleasants	3,000	3,000	100
	Putnam	14,500	14,400	99
	Raleigh	32,700	32,200	98
	Roane	5,700	5,600	98
	Wayne	16,900	16,700	99
	Webster	4,500	4,400	98
	Wirt	1,700	1,700	100
	Wood	35,200	34,800	99
	Wyoming	12,200	12,000	98
Between 25-49%	KENTUCKY			
	Lewis	5,100	5,000	98
	OHIO			
	Pike	8,400	8,100	97
	Vinton	4,300	4,200	98
	VIRGINIA			
	Buchanan	12,800	12,500	97
	WEST VIRGINIA			
	Gilmer	3,100	3,000	97
	Lewis	6,900	6,800	99
Mercer	28,000	27,600	99	
Ritchie	4,400	4,300	98	
Summers	5,600	5,400	96	
Between 5-24%	KENTUCKY			
	Knott	6,000	5,800	97
	Rowan	6,300	6,200	98
	OHIO			
Adams	8,800	8,400	95	
Hocking	9,500	9,300	98	
Morgan	5,300	5,100	96	
(Continued on page 1022)				
Station Totals		814,100	800,700	98
Net Weekly Circulation (1984)			551,600	
Average Daily Circulation (1984)			321,100	

West Virginia—Huntington-Charleston

WOWK-TV

Ch. 13

Network Service: ABC.

Licensee: Gateway Communications Inc.

Studio: WOWK-TV Television Center, 555 5th Ave., Box 13, Huntington WV 25706-0013.

Mailing Address: Box 13, Huntington WV 25706-0013.

Telephone: 304-525-7661. **TWX:** 710-931-8078.

Technical Facilities: Channel No. 13 (210-216 MHz). Authorized power: 132-kw visual, 26.3-kw aural. Antenna: 1270-ft. above av. terrain, 1109-ft. above ground, 2049-ft. above sea level.

Latitude 38° 30' 21"
Longitude 82° 12' 30"

Transmitter: Barker's Ridge Rd., Huntington.

News Services: UPI, CNN.

Satellite Earth Station: Channel Master, 3-meter; Charnel Master receivers.

Ownership: See WBNG-TV, Binghamton, N.Y.

Began Operation: Oct. 2, 1955. Sale to present owner by Reeves Telecom approved by FCC Sept. 13, 1974. Sale to Reeves by Cowles Bcstg. Co. approved Dec. 21, 1960 (*Television Digest*, Vol. 16:43, 52). Sale to Cowles by S. J. Hyman theater interests approved June 20, 1956 (Vol. 12:18, 25).

Represented (sales): Blair Television.

Represented (legal): Wilner & Scheiner.

Represented (engineering): Smith & Powstenko.

Personnel:

LEO M. MacCOURTNEY, vice president & general manager.
BILLIE SUE GRAYBEAL, general sales manager.
CAROL STEWART, local sales manager.
PAUL DICKER, program manager.
JACQUI MULLEN, vice president & news director.
ROBERT WILLIS, promotion director.
CHARLES GOODE, chief engineer.

Highest 30 Sec. Rate (July 25, 1983): \$650.

NETWORK BASE HOURLY RATE: \$1450.

Total Households: © MSI Consumer Market Data as of 1/1/84 TV Homes: TV% and Circulation © 1984 Arbitron County coverage based on Arbitron study.

Net Weekly Circulation	State County	Total Households	TV Households	%
50% & Over	KENTUCKY			
	Boyd	20,900	20,800	100
	Carter	8,800	8,700	99
	Elliott	2,500	2,500	100
	Floyd	17,800	17,500	98
	Greenup	13,700	13,600	99
	Johnson	8,900	8,800	99
	Lawrence	5,100	5,000	98
	Lewis	5,100	5,000	98
	Magoffin	4,700	4,600	98
	Martin	4,700	4,600	98
	Morgan	4,400	4,300	98
	Pike	29,300	28,900	98
	OHIO			
	Athens	19,100	18,500	97
	Gallia	11,100	10,800	97
	Jackson	11,300	11,000	97
Lawrence	23,500	23,000	98	
Meigs	9,100	8,900	98	
Pike	8,400	8,100	97	
Scioto	30,800	30,100	98	
Vinton	4,300	4,200	98	
Washington	23,900	23,200	97	
WEST VIRGINIA				
Boone	10,900	10,800	99	
Cabell	40,900	40,600	99	



WOWK-TV BMPCT-7566 Granted 2/3/75

© American Map Corp., 14244

Net Weekly Circulation	State County	Total Households	TV Households	%
50% & Over	Clay	4,100	4,000	98
	Fayette	21,400	21,100	99
	Jackson	9,300	9,200	99
	Kanawha	88,900	88,200	99
	Lincoln	8,100	8,000	99
	Logan	17,300	17,100	99
	Mason	10,100	10,000	99
	Mingo	12,700	12,500	98
	Pleasants	3,000	3,000	100
	Putnam	14,500	14,400	99
	Raleigh	32,700	32,200	98
	Roane	5,700	5,600	98
	Wayne	16,900	16,700	99
	Wirt	1,700	1,700	100
Wood	35,200	34,800	99	
Wyoming	12,200	12,000	98	
Between 25-49%	KENTUCKY			
	Rowan	6,300	6,200	98
	OHIO			
	Hocking	9,500	9,300	98
	Morgan	5,300	5,100	96
VIRGINIA				
Buchanan	12,800	12,500	97	
WEST VIRGINIA				
Braxton	5,200	5,100	98	
Mc Dowell	16,400	16,100	98	
Nicholas	10,200	10,100	99	
Ritchie	4,400	4,300	98	
Webster	4,500	4,400	98	
Between 5-24%	KENTUCKY			
	Breathitt	5,500	5,300	96
	Knott	6,000	5,800	97
Letcher	11,100	10,800	97	
(Continued on page 1022)				
Station Totals		845,600	831,900	98
Net Weekly Circulation (1984)			516,900	
Average Daily Circulation (1984)			297,900	

West Virginia—Huntington-Charleston

WSAZ-TV

Ch. 3

Network Service: NBC.

Licensee: Lee Enterprises Inc., WSAZ Bldg., 645 Fifth Ave., Huntington WV 25701.

Studios: 645 5th Ave., Huntington, WV 25701; auxiliary studio in Charleston, WV.

Telephones: 304-697-4780, Huntington; 304-344-3521, Charleston.

TWX: 710-931-8034.

Technical Facilities: Channel No. 3 (60-66 MHz). Authorized power: 46.8-kw visual, 6.92-kw aural. Antenna: 1253-ft. above av. terrain, 1069-ft. above ground, 2049-ft. above sea level.

Latitude 38° 30' 34"

Longitude 82° 13' 09"

Transmitter: Barker's Ridge, WV.

News Services: AP, NBC.

Satellite Earth Station: In operation.

Ownership: See KHQA-TV, Hannibal, MO-Quincy, IL.

Began Operation: Oct. 14, 1949. Sale to present owner by Capital Cities Bcstg. approved by FCC Feb. 1971. Previous sale by Goodwill Stations Inc. approved July 29, 1964 (*Television Digest*, Vol. 4:9, 18, 19, 31). Sale to Goodwill Stations by Huntington Publishing Co. & Mrs. Eugene Katz approved March 20, 1961 (Vol. 17:6, 14).

Represented (sales): Katz Television.

Represented (legal): Pierson, Ball & Dowd.

Personnel:

GEORGE R. ANDRICK, general manager.
 GEORGE M. CURRY, program manager.
 HAROLD HALL, sales director.
 DON RAY, national sales manager.
 BILL ALLEN, business manager.
 JOHN P. CLAY, chief engineer.
 GARY McNAIR, creative services manager.
 ROBERT HARRIS, Charleston operations manager.
 BILL KINNAIRD, Huntington operations manager.
 LOREN TOBIA, news manager.
 BETH ELLIS, traffic manager.

Highest 30 Sec. Rate (July 17, 1984): \$3500.

NETWORK BASE HOURLY RATE: \$1700.

Total Households: © MSI Consumer Market Data as of 1/1/84 TV Homes: TV% and Circulation © 1984 Arbitron County coverage based on Arbitron study.

Net Weekly Circulation	State County	Total Households	TV Households	%
50% & Over	KENTUCKY			
	Boyd	20,900	20,800	100
	Carter	8,800	8,700	99
	Elliott	2,500	2,500	100
	Floyd	17,800	17,500	98
	Greenup	13,700	13,600	99
	Johnson	8,900	8,800	99
	Lawrence	5,100	5,000	98
	Lewis	5,100	5,000	98
	Magoffin	4,700	4,600	98
	Martin	4,700	4,600	98
	Morgan	4,400	4,300	98
	Pike	29,300	28,900	98
	Rowan	6,300	6,200	98
	OHIO			
	Athens	19,100	18,500	97
	Gallia	11,100	10,800	97
Jackson	11,300	11,000	97	
Lawrence	23,500	23,000	98	
Meigs	9,100	8,900	98	
Pike	8,400	8,100	97	
Scioto	30,800	30,100	98	



WSAZ-TV BMPCT-1056 Granted 1/11/54

© American Map Corp., 14244

Net Weekly Circulation	State County	Total Households	TV Households	%
50% & Over	Vinton	4,300	4,200	98
	Washington	23,900	23,200	97
	WEST VIRGINIA			
	Boone	10,900	10,800	99
	Braxton	5,200	5,100	98
	Cabell	40,900	40,600	99
	Calhoun	3,200	3,100	97
	Clay	4,100	4,000	98
	Fayette	21,400	21,100	99
	Gilmer	3,100	3,000	97
	Jackson	9,300	9,200	99
	Kanawha	88,900	88,200	99
	Lincoln	8,100	8,000	99
	Logan	17,300	17,100	99
	Mc Dowell	16,400	16,100	98
	Mason	10,100	10,000	99
	Mingo	12,700	12,500	98
	Nicholas	10,200	10,100	99
	Putnam	14,500	14,400	99
	Raleigh	32,700	32,200	98
	Roane	5,700	5,600	98
	Wayne	16,900	16,700	99
	Webster	4,500	4,400	98
	Wirt	1,700	1,700	100
	Wood	35,200	34,800	99
	Wyoming	12,200	12,000	98
Between 25-49%	KENTUCKY			
	Menifee	1,700	1,700	100
	OHIO			
	Morgan	5,300	5,100	96
	VIRGINIA			
	Buchanan	12,800	12,500	97
	WEST VIRGINIA			
	Pleasants	3,000	3,000	100

(Continued on page 1022)

Station Totals	873,300	858,700	98
Net Weekly Circulation (1984)		597,900	
Average Daily Circulation (1984)		413,600	

West Virginia—Charleston-Huntington

WVAH-TV

Ch. 23

Network Service: None, independent.

Licensee: West Virginia Telecasting Inc., c/o Albert M. Holtz, Meridian Corp., 110 Rossler Road, Suite 202, Pittsburgh, PA 15220.

Studio: 23 Broadcast Plaza, Hurricane, WV 25526.

Technical Facilities: Channel No. 23 (524-530 MHz). Authorized power: 5000-kw max. visual, 500-kw max. aural. Antenna: 1722-ft. above av. terrain, 1573-ft. above ground, 2546-ft. above sea level.

Latitude 38° 25' 15"
Longitude 81° 55' 27"

Transmitter: S side of Poplar Fork Rd., 1.53-mi. N of U.S. Rte. 60.

Satellite Earth Stations: Vidare, 5-meter; Automation Techniques receivers.

Ownership: Henry Posner Jr., chmn., 54%; Albert M. Holtz, pres., 30%; Fred W. Schwarz, v.p.-treas., 1%; Thomas D. Wright, secy.-gen. counsel, 15%. Principals have interest in WRGT-TV, permittee of Ch. 45, Dayton, OH.

Began Operation: Sept. 19, 1982.

Represented (sales): Seitel Inc.

Represented (legal): Wiley, Johnson & Rein.

Represented (engineering): Edward F. Lorentz & Associates.

Personnel:

GARY DREISPUL, station manager.
WILLIAM WHITE, general sales manager.
DANIEL VILES, local sales manager.
GEORGE PARNICZA, chief engineer.

Highest 30 Sec. Rate (July 26, 1983): \$250.

Total Households: © MSI Consumer Market Data as of 1/1/84 TV Homes: TV% and Circulation © 1984 Arbitron County coverage based on Arbitron study.

Net Weekly Circulation	State County	Total Households	TV Households	%
50% & Over	KENTUCKY			
	Boyd	20,900	20,800	100
	OHIO			
	Meigs	9,100	8,900	98
	WEST VIRGINIA			
	Boone	10,900	10,800	99
	Cabell	40,900	40,600	99
	Kanawha	88,900	88,200	99
	Lincoln	8,100	8,000	99
	Logan	17,300	17,100	99
	Mason	10,100	10,000	99
	Mingo	12,700	12,500	98
	Putnam	14,500	14,400	99
Between 25-49%	KENTUCKY			
	Carter	8,800	8,700	99
	Floyd	17,800	17,500	98
	Greenup	13,700	13,600	99
	Lawrence	5,100	5,000	98
	Magoffin	4,700	4,600	98
	Martin	4,700	4,600	98
	Rowan	6,300	6,200	98
	OHIO			
	Gallia	11,100	10,800	97
	Lawrence	23,500	23,000	98
	VIRGINIA			
	Buchanan	12,800	12,500	97



WVAH-TV BMPCT-880507KI Granted 6/8/82

© American Map Corp., 14244

Net Weekly Circulation	State County	Total Households	TV Households	%
WEST VIRGINIA				
Between 25-49%	Fayette	21,400	21,100	99
	Jackson	9,300	9,200	99
	Nicholas	10,200	10,100	99
	Roane	5,700	5,600	98
	Wayne	16,900	16,700	99
KENTUCKY				
Between 5-24%	Elliott	2,500	2,500	100
	Johnson	8,900	8,800	99
	Lewis	5,100	5,000	98
	Morgan	4,400	4,300	98
	Pike	29,300	28,900	98
OHIO				
	Athens	19,100	18,500	97
	Jackson	11,300	11,000	97
	Pike	8,400	8,100	97
	Scioto	30,800	30,100	98
	Vinton	4,300	4,200	98
	Washington	23,900	23,200	97
WEST VIRGINIA				
	Braxton	5,200	5,100	98
	Calhoun	3,200	3,100	97
	Clay	4,100	4,000	98
	Gilmer	3,100	3,000	97
	Greenbrier	14,300	14,000	98
	Mc Dowell	16,400	16,100	98
	Ritchie	4,400	4,300	98
	Webster	4,500	4,400	98
	Wirt	1,700	1,700	100
	Wyoming	12,200	12,000	98
Station Totals		622,500	612,800	98
Net Weekly Circulation (1984)				246,700
Average Daily Circulation (1984)				124,400

West Virginia—Clarksburg-Fairmont

WBOY-TV

Ch. 12

Network Service: NBC.

Licensee: WBOY-TV Inc., 912 W. Pike St.

Studio: 912 W. Pike St., Clarksburg, WV 26301.

Telephone: 304-623-3311. **TWX:** 710-939-6813.

Technical Facilities: Channel No. 12 (204-210 MHz). Authorized power: 129-kw visual, 12.9-kw aural. Antenna: Directional, 862-ft. above av. terrain, 593-ft. above ground, 2045-ft. above sea level.

Latitude 39° 17' 05"
Longitude 80° 19' 47"

Transmitter: Pinnickinnick Mtn.

News Service: AP.

Satellite Earth Station: Microdyne, 5-meter; Automation Techniques receivers.

Ownership: Commercial Dispatch Publishing Co., 85%; Birney Imes Jr., pres.; William J. Threadgill, v.p.; William W. Whitfield, secy.-treas.; Stan Siegal & Clyde K. Burson, dir., 7.5% each. For other interests, see WCBI-TV, Columbus, MS.

Began Operation: Nov. 17, 1957. Sale to present owners by Marion R. Ascoli, Max Ascoli & Nathan W. Levin approved by FCC Nov. 5, 1976. Previous sale by Rust Craft Bcstg. Co. was granted March 11, 1964 by FCC (**Television Digest**, Vol. 3:12, 46; 4:11). For transfer of all WSTV Inc. properties to Rust Craft Broadcasting Co. Inc., see WTOV-TV, Steubenville, OH.

Represented (sales): Seltel Inc.

Represented (legal): Arent, Fox, Kintner, Plotkin & Kahn.

Represented (engineering): Jules Cohen & Associates.

Personnel:

STAN SIEGAL, general manager & general sales manager.
FRANCES BASILE, program director.
JOE WRIGHT, chief engineer.

Highest 30 Sec. Rate (July 10, 1984): \$220.

NETWORK BASE HOURLY RATE: \$730.

Total Households: © MSI Consumer Market Data as of 1/1/84 TV Homes: TV% and Circulation © 1984 Arbitron County coverage based on Arbitron study.

Net Weekly Circulation	State County	Total Households	TV Households	%
50% & Over	WEST VIRGINIA			
	Barbour	6,200	6,100	98
	Braxton	5,200	5,100	98
	Doddridge	2,700	2,600	96
	Harrison	29,200	29,000	99
	Lewis	6,900	6,800	99
	Marion	25,200	24,900	99
	Preston	11,100	10,900	98
	Randolph	10,500	10,300	98
	Ritchie	4,400	4,300	98
Taylor	6,100	6,000	98	



Net Weekly Circulation	State County	Total Households	TV Households	%
50% & Over	Tucker	3,400	3,300	97
	Tyler	4,200	4,100	98
	Upshur	8,800	8,600	98
	Wetzel	7,900	7,800	99
Between 25-49%	WEST VIRGINIA			
	Gilmer	3,100	3,000	97
	Monongalia	29,000	28,500	98
	Pleasants	3,000	3,000	100
Webster	4,500	4,400	98	
Between 5-24%	MARYLAND			
	Garrett	9,600	9,400	98
OHIO	Monroe	6,500	6,300	97
	Washington	23,900	23,200	97
WEST VIRGINIA	Calhoun	3,200	3,100	97
	Marshall	15,100	15,000	99
	Pendleton	3,100	3,000	97
	Pocahontas	3,600	3,400	94
	Wirt	1,700	1,700	100
	Station Totals		238,100	233,800
Net Weekly Circulation (1984)				135,000
Average Daily Circulation (1984)				82,600

West Virginia—Clarksburg-Weston

WDTV

Ch. 5

Network Service: CBS & ABC.

Licensee: W. Russell Withers Jr., Box 480, Bridgeport, WV 26330.

Studio: Television Park, Weston, WV 26452.

Mailing Address: Box 480, Bridgeport, WV 26330.

Telephones: 304-623-5555, Bridgeport; 304-842-2821, Weston.

TWX: 710-935-1142.

Technical Facilities: Channel No. 5 (76-82 MHz). Authorized power: 100-kw visual, 20-kw aural. Antenna: 884-ft. above av. terrain, 505-ft. above ground, 2165-ft. above sea level.

Latitude 39° 04' 27"
Longitude 80° 25' 28"

Transmitter: Television Park, Fisher Mtn., U.S. Rte. 19, Weston, WV.

News Service: AP.

Satellite Earth Station: In operation; Automation Techniques receivers.

Ownership: W. Russell Withers Jr., 100%. Withers owns 90% of KEWI & KGMO(FM), Cape Girardeau, Mo.; 100% of WMIX-AM-FM, Mt. Vernon, IL; KOKX & KIMI(FM), Keokuk, IA; WMLA(FM), Le Roy (Bloomington), IL and is buying WRBA(AM), Normal, IL.

Began Operation: June 22, 1960. Sale to present owner by Broadcasting Industries of WV approved by FCC April 5, 1973. Transfer of control to William A. Meehan, Receiver, from Broadcast Industries of WV, approved by FCC June 30, 1971. Sale to Broadcast Industries (formerly Medallion Pictures) by J. Patrick Beacom, Thomas P. Johnson & George W. Eby approved Aug. 24, 1966 (*Television Digest*, Vol. 6:34, 35).

Represented (sales): Katz Television.

Represented (legal): Gardner, Carton & Douglas.

Personnel:

W. RUSSELL WITHERS JR., owner.
MELVIN KOFOD, general manager.
NANCY MILLER, sales manager.
NICK PELLEGRIN, program director.
PIETER VISSER, news director.
WAYNE McHENRY, chief engineer.
GREG RUFF, production manager.

Highest 30 Sec. Rate: (Sept. 1, 1984) \$400.

NETWORK BASE HOURLY RATE: \$1300.

Total Households: © MSI Consumer Market Data as of 1/1/84 TV Homes: TV% and Circulation © 1984 Arbitron County coverage based on Arbitron study.

Net Weekly Circulation	State County	Total Households	TV Households	%
50% & Over	WEST VIRGINIA			
	Barbour	6,200	6,100	98
	Braxton	5,200	5,100	98
	Doddridge	2,700	2,600	96
	Gilmer	3,100	3,000	97
	Harrison	29,200	29,000	99
	Lewis	6,900	6,800	99
	Marion	25,200	24,900	99
	Monongalia	29,000	28,500	98
	Pleasants	3,000	3,000	100
	Preston	11,100	10,900	98
	Randolph	10,500	10,300	98



WBTV BPCT-2310 Granted 11/4/59 © American Map Corp., 14244

Net Weekly Circulation	State County	Total Households	TV Households	%
50% & Over	Ritchie	4,400	4,300	98
	Taylor	6,100	6,000	98
	Tucker	3,400	3,300	97
	Tyler	4,200	4,100	98
	Upshur	8,800	8,600	98
	Webster	4,500	4,400	98
Between 25-49%	MARYLAND			
	Garrett	9,600	9,400	98
Between 25-49%	OHIO			
	Washington	23,900	23,200	97
Between 25-49%	WEST VIRGINIA			
	Calhoun	3,200	3,100	97
	Nicholas	10,200	10,100	99
	Wetzel	7,900	7,800	99
	Wirt	1,700	1,700	100
	Wood	35,200	34,800	99
Between 5-24%	OHIO			
	Noble	4,300	4,100	95
Between 5-24%	WEST VIRGINIA			
	Fayette	21,400	21,100	99
	Grant	3,800	3,700	97
	Marshall	15,100	15,000	99
	Mineral	10,000	9,800	98
	Mingo	12,700	12,500	98
	Pendleton	3,100	3,000	97
Pocahontas	3,600	3,400	94	
Station Totals		329,200	323,600	98
Net Weekly Circulation (1984)			168,400	
Average Daily Circulation (1984)			93,500	

West Virginia—Clarksburg

WLYJ

Ch. 46

Network Service: None, independent.

Licensee: WLYJ Inc., 775 W. Pike St., Clarksburg, WV 26301.

Studio: 775 W. Pike St.

Telephone: 304-623-5783.

Mailing Address: Box 2544, Clarksburg, WV 26302-2544.

Technical Facilities: Channel No. 46 (662-668 MHz). Authorized power: 156-kw max. visual, 15.6-kw max. aural. Antenna: 796-ft. above av. terrain, 632-ft. above ground, 1992-ft. above sea level.

Latitude 39° 18' 02"
Longitude 80° 20' 37"

Transmitter: N. 16th Extended, Clarksburg.

News Service: INN.

Satellite Earth Stations: Scientific-Atlanta, 5-meter; Paradigm, 3.7-meter; Scientific-Atlanta receivers.

Ownership: Joseph Rose, pres.; Lucien Sammons Jr., v.p.; A. M. Roberts, secy.-treas.

Began Operation: Feb. 8, 1981.

Represented (legal): Gammon & Grange.

Represented (engineering): Serge Bergen.

Personnel:

JACK L. KINCAID, general manager.

WAYNE L. FAST, chief engineer.

Highest 30 Sec. Rate (July 25, 1983): \$40.

Total Households: © MSI Consumer Market Data as of 1/1/84 TV Homes: TV% and Circulation © 1984 Arbitron County coverage based on Arbitron study.

Net Weekly Circulation	State County	Total Households	TV Households	%
WEST VIRGINIA				
Between 5-24%	Barbour	6,200	6,100	98
	Harrison	29,200	29,000	99
	Marion	25,200	24,900	99
	Ritchie	4,400	4,300	98
	Taylor	6,100	6,000	98
Station Totals		71,100	70,300	98
Net Weekly Circulation (1984)			7,100	
Average Daily Circulation (1984)			3,400	



**HAVE YOU READ
COMMUNICATIONS
DAILY
TODAY?**

Call Television Digest collect at
202-872-9200 for a free sample copy.

West Virginia—Oak Hill-Beckley

WOAY-TV

Ch. 4

Network Service: ABC.

Licensee: Thomas Broadcasting Co., Box 251, Oak Hill, WV 25901.

Studio: U.S. Hwy. 21, 0.7-mi. S of Oak Hill.

Mailing Address: Box 251, Oak Hill, WV 25901.

Telephone: 304-469-3361.

Technical Facilities: Channel No. 4 (66-72 MHz). Authorized power: 100-kw visual, 20-kw aural. Antenna: 740-ft. above av. terrain, 688-ft. above ground, 2683-ft. above sea level.

Latitude 37° 57' 30"
Longitude 81° 09' 03"

Transmitter: U.S. Hwy. 21, 0.7 mi. S of Oak Hill city limits.

AM Affiliate: WOAY, 10-kw, 860 kHz.

FM Affiliate: WOAY-FM, 26-kw, 94.1 MHz (No. 231), 660-ft.

News Services: UPI, ABC.

Satellite Earth Station: In operation.

Ownership: Thomas Broadcasting Co., 100%. Helen G. Thomas, 48.7%; Robert R. Thomas III, Helen L. Thomas, John G. Thomas, Barbara L. T. Canterbury & Sarah A. Thomas, 10.26% each.

Began Operation: Dec. 3, 1954.

Represented (sales): Katz Television.

Represented (legal): Fletcher, Heald & Hildreth.

Represented (engineering): Silliman & Silliman.

Personnel:

ROBERT R. THOMAS III, president.
CURTIS W. BUTLER, vice president & general manager.
JIM MARTIN, chief engineer.
DON WATKINS, production manager.

Highest 30 Sec. Rate: \$400.

NETWORK BASE HOURLY RATE: \$275.

Total Households: © MSI Consumer Market Data as of 1/1/84 TV Homes: TV% and Circulation © 1984 Arbitron County coverage based on Arbitron study.

Net Weekly Circulation	State County	Total Households	TV Households	%
50% & Over	VIRGINIA			
	Tazewell	18,400	18,100	98
	WEST VIRGINIA			
	Boone	10,900	10,800	99
	Braxton	5,200	5,100	98
	Clay	4,100	4,000	98
	Fayette	21,400	21,100	99
	Greenbrier	14,300	14,000	98
	Logan	17,300	17,100	99
	Mc Dowell	16,400	16,100	98
	Mercer	28,000	27,600	99
	Nicholas	10,200	10,100	99
	Pocahontas	3,600	3,400	94
	Raleigh	32,700	32,200	98
	Summers	5,600	5,400	96
	Webster	4,500	4,400	98
	Wyoming	12,200	12,000	98



WOAY-TV BMPCT-2280 Granted 8/3/54

© American Map Corp., 14244

Net Weekly Circulation	State County	Total Households	TV Households	%
Between 25-49%	VIRGINIA			
	Bath	2,200	2,200	100
	Bland	2,300	2,200	96
	Buchanan	12,800	12,500	97
Between 5-24%	WEST VIRGINIA			
	Kanawha	88,900	88,200	99
	Monroe	4,700	4,500	96
Station Totals	OHIO			
	Vinton	4,300	4,200	98
	VIRGINIA			
	Alleghany	10,200	10,100	99
	Giles	6,300	6,200	98
	WEST VIRGINIA			
	Calhoun	3,200	3,100	97
	Doddridge	2,700	2,600	96
	Gilmer	3,100	3,000	97
	Lewis	6,900	6,800	99
	Lincoln	8,100	8,000	99
	Mingo	12,700	12,500	98
	Putnam	14,500	14,400	99
	Roane	5,700	5,600	98
Wirt	1,700	1,700	100	
Station Totals		395,100	389,200	98
Net Weekly Circulation (1984)			211,100	
Average Daily Circulation (1984)			118,000	

West Virginia—Parkersburg- Marietta, Ohio

WTAP-TV

Ch. 15

Network Service: NBC.

Licensee: Benedek Bcstg. Corp., 121 W. 7th St., Parkersburg WV 26102.

Studio: 121 W. Seventh St., Parkersburg, WV 26102.

Telephone: 304-485-4588.

Technical Facilities: Channel No. 15 (476-482 MHz). Authorized power: 236-kw max. & 208-kw horizontal visual, 46.6-kw max. & 41.4-kw horizontal aural. Antenna: 620-ft. above av. terrain, 435-ft. above ground, 1395-ft. above sea level.

Latitude 39° 20' 59"
Longitude 81° 33' 56"

Transmitter: Dole's Knob, Constitution, OH.

News Services: AP, UPI, NPS.

Satellite Earth Station: ADM, 3.9-meter; Drake receivers.

Ownership: Benedek Broadcasting Corp. A. Richard Benedek, pres.-treas.; Warren D. Benedek, v.p., 5%; Laura Benedek, secy.; Walter Eisenberg, 7%; Sherman A. Grimm, 5%; Benedek Holding Co., 82.5%. A. Richard Benedek owns WBKO(TV), Bowling Green, Ky.; 50% of WYTV, Youngstown, Ohio.

Began Operation: Oct. 8, 1953. Sale to present owners by Robert E. Richardson, et al., approved by FCC Oct. 3, 1979 (*Television Digest*, Vol. 19:44). Previous sale by R. L. Drake Co. approved Nov. 1974. Sale by T/R Inc. (Zanesville Publishing) approved Nov. 2, 1967. Sale by Frank Baer-Howard Chernoff group approved March 30, 1955 (Vol. 11:10, 14).

Represented (sales): Avery-Knodel Inc.

Represented (legal): Wilner & Scheiner.

Personnel:

SHERMAN A. GRIMM, general manager.
CHARLES HELMICK, chief engineer.
GLENN WILSON, program director.

Highest 30 Sec. Rate (June 1, 1983): \$160.

NETWORK BASE HOURLY RATE: \$125.

Total Households: © MSI Consumer Market Data as of 1/1/84 TV Homes: TV% and Circulation © 1984 Arbitron County coverage based on Arbitron study.

Net Weekly Circulation	State County	Total Households	TV Households	%
50% & Over	OHIO			
	Washington	23,900	23,200	97
	WEST VIRGINIA			
	Pleasants	3,000	3,000	100
	Wood	35,200	34,800	99



For Explanation of Arbitron Data, see page 14

Net Weekly Circulation	State County	Total Households	TV Households	%
Between 25-49%	OHIO			
	Athens	19,100	18,500	97
	WEST VIRGINIA			
	Ritchie	4,400	4,300	98
	Wirt	1,700	1,700	100
Between 5-24%	OHIO			
	Meigs	9,100	8,900	98
	Morgan	5,300	5,100	96
	Noble	4,300	4,100	95
	WEST VIRGINIA			
	Jackson	9,300	9,200	99
	Webster	4,500	4,400	98
Station Totals		119,800	117,200	97
Net Weekly Circulation (1984)			57,600	
Average Daily Circulation (1984)			33,100	

THE WORLD NEVER STOPPED TURNING

This issue of **Television & Cable Factbook** was made as accurate as humanly possible when it was published but times have a way of changing after publishing deadlines. **Television Digest** with **Weekly Action Updates** will keep you abreast of industry happenings.

For more information and sample issues,
Call 202/872-9200

West Virginia—Wheeling

WTRF-TV

Ch. 7



THE FORWARD GROUP

Network Service: CBS, ABC.

Licensee: Forward Tele-Productions Inc., 96 16th St., Wheeling, WV 26003.

Studio: 96 16th St., Wheeling, WV 26003.

Telephone: 304-232-7777. **TWX:** 304-232-6897.

Technical Facilities: Channel No. 7 (174-180 MHz). Authorized power: 316-kw visual, 30.9-kw aural, with electrical beam tilt. Antenna: 962-ft. above av. terrain, 740-ft. above ground, 2025-ft. above sea level.

Latitude 40° 03' 41"
Longitude 80° 45' 08"

Transmitter: R.D. 1, Kirkwood Heights, Bridgeport, OH.

News Services: AP, UPI.

Satellite Earth Station: Microdyne; 7-meter.

Ownership: Forward Communications Inc. For other interests, see Group Ownership of TV Stations.

Began Operation: Oct. 24, 1953. FCC approved transfer of control to Forward Communications from Albert V. Dix family Feb. 28, 1969. Forward assumed control April 8, 1969. Previously, Dix family increased holdings from 30% to 90% by stock purchases from **Wheeling Intelligencer** and **News Register** (30%) and Thomas Bloch family and estate after FCC approved transfer of control Dec. 17, 1958 (*Television Digest*, Vol. 14:46, 48, 52).

Represented (sales): Seltel Inc.

Represented (legal): McKenna, Wilkinson & Kittner.

Personnel:

- JAMES G. SQUIBB, JR., president & general manager.
- FRANK CURTIS, exec. v.p. & assistant general manager.
- GEORGE CARROLL, vice president, operations.
- GARRY VORHEES, vice president, programming.
- MARK DAVIS, vice president, news operations.
- DALE SCHUSSLER, editorial director.
- JOAN CONSIDINE, promotion director.
- WILLIAM NEY, video tape & film director.
- LEONARD SMITH, chief engineer.

Highest One Hour Rate: \$2300.

Highest 30 Sec. Rate (April 1, 1984): \$405.

NETWORK BASE HOURLY RATE: \$2014.

Total Households: © MSI Consumer Market Data as of 1/1/84 TV Homes: TV% and Circulation © 1984 Arbitron County coverage based on Arbitron study.

Net Weekly Circulation	State County	Total Households	TV Households	%
50% & Over	OHIO			
	Belmont	31,400	30,900	98
	Carroll	9,000	8,900	99
	Coshocton	13,400	13,000	97
	Guernsey	15,900	15,500	97
	Harrison	6,600	6,500	98
	Jefferson	32,900	32,500	99
	Monroe	6,500	6,300	97
	Noble	4,300	4,100	95
	Tuscarawas	32,400	31,700	98
WEST VIRGINIA	Brooke	10,800	10,800	100
	Hancock	14,800	14,800	100
	Marion	25,200	24,900	99
	Marshall	15,100	15,000	99
	Monongalia	29,000	28,500	98
	Ohio	23,100	23,000	100



Net Weekly Circulation	State County	Total Households	TV Households	%
50% & Over	Pleasants	3,000	3,000	100
	Tucker	3,400	3,300	97
	Tyler	4,200	4,100	98
	Wetzel	7,900	7,800	99

State County	Total Households	TV Households	%
OHIO			
Between 25-49%			
Columbiana	41,300	40,700	99
Morgan	5,300	5,100	96
Muskingum	31,000	30,400	98
Washington	23,900	23,200	97

State County	Total Households	TV Households	%
PENNSYLVANIA			
Greene	14,900	14,500	97
Washington	79,400	78,200	98

State County	Total Households	TV Households	%
WEST VIRGINIA			
Barbour	6,200	6,100	98
Doddridge	2,700	2,600	96
Harrison	29,200	29,000	99
Ritchie	4,400	4,300	98
Taylor	6,100	6,000	98
Upshur	8,800	8,600	98

(Continued on page 1022)

Station Totals	1,647,500	1,622,400	98
Net Weekly Circulation (1984)			409,300
Average Daily Circulation (1984)			203,400

BLACKBURN & COMPANY, INC.

**RADIO • TV • CATV • NEWSPAPER BROKERS
NEGOTIATIONS • FINANCING • APPRAISALS**

CHICAGO	333 N. Michigan Ave., 60601	(312) 346-6460
WASHINGTON, D.C.	1111 19th St., N.W., 20036	(202) 331-9270
ATLANTA	400 Colony Sq., #1004, 30361	(404) 892-4655
BEVERLY HILLS	9465 Wilshire Blvd., 90212	(213) 274-8151

West Virginia

WCBS-TV, Charleston-Huntington (Arbitron Data Continued)

Net Weekly Circulation	State County	Total Households	TV Households	%
Between 5-24%	VIRGINIA			
	Bland	2,300	2,200	96
	Dickenson	7,000	6,900	99
	Tazewell	18,400	18,100	98
	WEST VIRGINIA			
	Greenbrier	14,300	14,000	98
	Pocahontas	3,600	3,400	94
	Randolph	10,500	10,300	98
	Upshur	8,800	8,600	98

Station Totals do not include Counties in which Circulation is less than 5%

WSAZ-TV, Huntington-Charleston (Arbitron Data Continued)

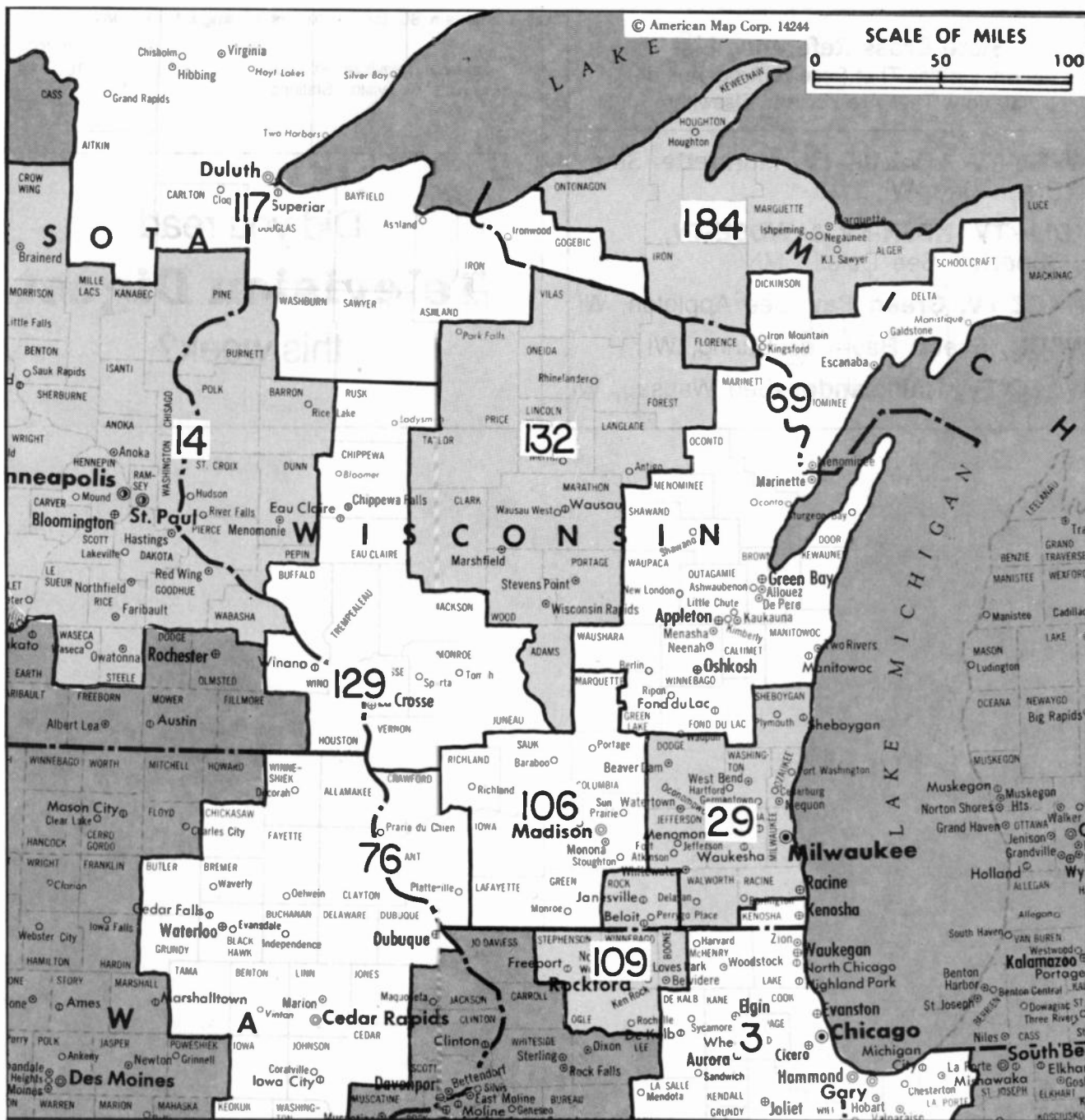
Net Weekly Circulation	State County	Total Households	TV Households	%
Between 5-24%	KENTUCKY			
	Harlan	14,700	14,400	98
	Knott	6,000	5,800	97
	Letcher	11,100	10,800	97
	OHIO			
	Adams	8,800	8,400	95
	Highland	12,800	12,500	98
	Hocking	9,500	9,300	98
	Ross	23,100	22,600	98
	VIRGINIA			
	Dickenson	7,000	6,900	99
	Tazewell	18,400	18,100	98
	Wise	17,400	17,100	98
	WEST VIRGINIA			
	Greenbrier	14,300	14,000	98
	Lewis	6,900	6,800	99
	Mercer	28,000	27,600	99
	Pocahontas	3,600	3,400	94
	Ritchie	4,400	4,300	98
	Summers	5,600	5,400	96

WOWK-TV, Huntington-Charleston (Arbitron Data Continued)

Net Weekly Circulation	State County	Total Households	TV Households	%
Between 5-24%	OHIO			
	Perry	11,100	10,900	98
	Pickaway	14,700	14,500	99
	Ross	23,100	22,600	98
	VIRGINIA			
	Dickenson	7,000	6,900	99
	Tazewell	18,400	18,100	98
	WEST VIRGINIA			
	Calhoun	3,200	3,100	97
	Gilmer	3,100	3,000	97
Greenbrier	14,300	14,000	98	
Lewis	6,900	6,800	99	
Mercer	28,000	27,600	99	
Summers	5,600	5,400	96	

WTRF-TV, Wheeling (Arbitron Data Continued)

Net Weekly Circulation	State County	Total Households	TV Households	%
Between 5-24%	MARYLAND			
	Garrett	9,600	9,400	98
	OHIO			
	Holmes	8,700	8,200	94
	Perry	11,100	10,900	98
	Stark	138,800	137,100	99
	PENNSYLVANIA			
	Allegheny	543,800	536,300	99
	Beaver	73,500	72,600	99
	Butler	53,400	52,700	99
	Fayette	58,400	57,000	98
	Somerset	29,800	29,100	98
	Westmoreland	144,900	143,100	99
	WEST VIRGINIA			
	Calhoun	3,200	3,100	97
	Gilmer	3,100	3,000	97
	Grant	3,800	3,700	97
	Preston	11,100	10,900	98
	Randolph	10,500	10,300	98
	Wirt	1,700	1,700	100



Market	Arbitron ADI TV Households	Rank	Market Area Commercial TV Stations
Chicago, IL	2,999,700	3	WBBM-TV (2), WBBS-TV (60), WCFC-TV (38), WCIU-TV (26), WFBN (66), WFLD-TV (32), WGN-TV (9), WLS-TV (7), WMAQ-TV (5), WPWR-TV (60), WSNS-TV (44)
Minneapolis-St. Paul, MN	1,149,500	14	KITN (29), KMSP-TV (9), KSTP-TV (5), KTMA-TV (23), KXLI (41), WCCO-TV (4), WTCN-TV (11)
Milwaukee, WI	687,400	29	WGVV-TV (24), WISN-TV (12), WITI-TV (6), WTMJ-TV (4), WVCY-TV (30), WVTV (18)
Green Bay, WI	352,600	69	WBAY-TV (2), WFRV-TV (5), WJMN-TV (3), WLRE (26), WLUK-TV (11), WSCO (14), WXGZ-TV (32)
Cedar Rapids-Waterloo-Dubuque, IA	322,000	76	KCRG-TV (9), KDUB-TV (40), KGAN-TV (2), KWVL (7)
Madison, WI	195,700	106	WISC-TV (3), WKOW-TV (27), WMTV (15)
Rockford, IL	187,500	109	WIFR-TV (23), WQRF-TV (39), WREX-TV (13), WTVO (17)
Duluth, MN-Superior, WI	176,300	117	KBJR-TV (6), KDLH-TV (3), WDIO-TV (10), WIRT (13)
La Crosse-Eau Claire, WI	158,900	129	WEAU-TV (13), WKBT (8), WQOW-TV (18), WXOW-TV (19)
Wausau-Rhineland, WI	155,900	132	WAEO-TV (12), WAOW-TV (9), WSAW-TV (7)
Marquette, MI	55,400	184	WLUC-TV (6)

Wisconsin

State Cross Reference List

Communities That Receive Programs of
Stations That Are Located Elsewhere

WFRV-TV & WLUK-TV, Marinette--See
Green Bay, WI

KDLH-TV, KBJR-TV & WDSE-TV,
Superior--See Duluth, MN

WXGZ-TV, Green Bay--See Appleton, WI

WSCO, Green Bay--See Suring, WI

WAEO-TV, Rhinelander--See Wausau, WI

Wisconsin Station Status as of August 15, 1984

	VHF	UHF	TOTAL
Commercial Television Stations	12	10	22
Educational Television Stations	1	7	<u>8</u>
			30

Did you read
Television Digest
this week?

Wisconsin—Appleton

WXGZ-TV

Ch. 32

Network Service: None, independent.

Licensee: Appleton Midwestern Television, a Partnership, c/o Consolidated Resources Corp. of America, 2245 Perimeter Park, Suite 3, Atlanta, GA 30341.

Studio: 3025 N. Marshall Rd., Appleton, WI 54915.

Mailing Address: Box 995, Appleton, WI 54912.

Telephone: 414-731-3232.

Technical Facilities: Channel No. 32 (578-584 MHz). Authorized power: 1070-kw max. visual, 107-kw max. aural. Antenna: 1220-ft. above av. terrain, 1055-ft. above ground, 2030-ft. above sea level.

Latitude 44° 21' 32"
Longitude 87° 59' 00"

Transmitter: N side of Shirley Rd. between Ridgeview & Morrison Rd.

News Services: AP, INN.

Satellite Earth Station: Harris & Delta Gain, 3-meter.

Ownership: David R. Vaughan, Raymond J. Brown, Kenneth M. Roxburgh, David J. VerMeulen & Rose M. Smyczek, 20% each. Vaughan has interest in Media Central Inc., see Group Ownership of TV Stations; Pueblo Family Television, applicant for Ch. 32, Pueblo, CO.

Began Operation: Jan. 15, 1984.

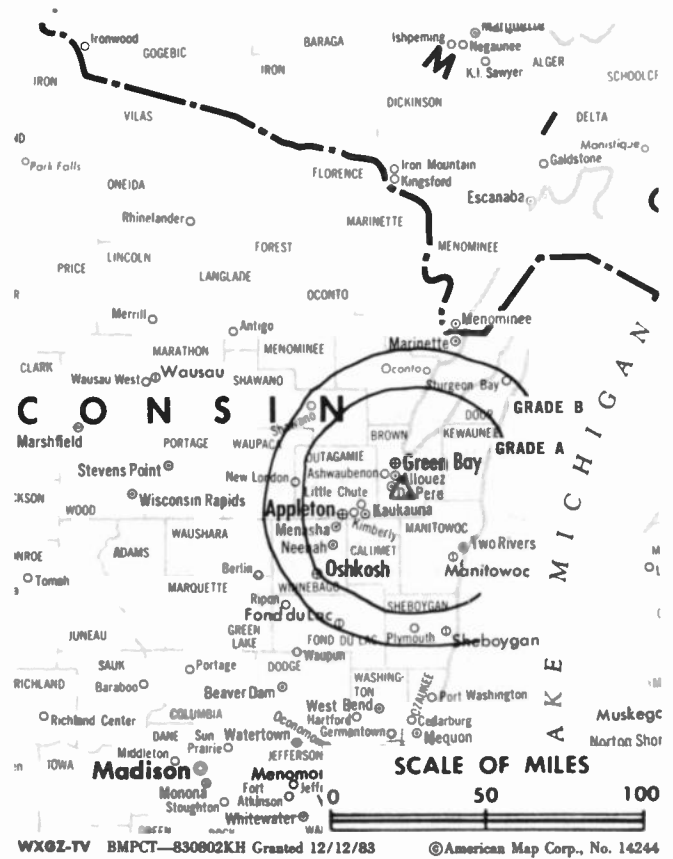
Represented (sales): Seltel Inc.

Represented (engineering): Sterling Communications Inc.

Personnel:

BILL Le MONDS, general manager.
MARK J. JOLLIE, general sales manager.
SAM HUTCHISON, program & promotion manager.
ROSE MACHI, promotion coordinator.
JIM RADMANN, chief engineer.
ALICE LaFOND, traffic manager.

Highest 30 Sec. Rate: \$80.



Wisconsin—Eau Claire

WEAU-TV

Ch. 13

13N
WEAU-TV EAU CLAIRE

Network Service: NBC.

Licensee: WEAU Inc., Box 47, Eau Claire, WI 54702.

Studio: 1907 S. Hastings Way.

Mailing Address: Box 47, Eau Claire, WI 54702.

Telephone: 715-832-3474. TWX: 910-282-1633.

Technical Facilities: Channel No. 13 (210-216 MHz). Authorized power: 316-kw visual, 31.6-kw aural. Antenna: 1990-ft. above av. terrain, 1997-ft. above ground, 3077-ft. above sea level.

Latitude 44° 39' 51"
Longitude 90° 57' 41"

Transmitter: 4.4-mi. N of Fairchild, WI on County Rd. H.

News Services: AP, ABC.

Ownership: Gillett Group Inc. For officers & other interests, see Group Ownership of TV Stations.

Began Operation: Dec. 17, 1953. Sale to present owner by Post Corp. approved by FCC June 19, 1894. Sale to Post Corp. by Morgan Murphy interests approved by FCC May 16, 1962 (Television Digest, Vol. 2:4, 21).

Represented (sales): Seltel Inc.; The Hurley Co. (Minneapolis).

Represented (legal): Ward & Mendelsohn.

Represented (engineering): Cohen & Dippell.

Personnel:

- CLARK L. WIDEMAN, general manager.
- KEN LARVICK, general sales manager.
- DENISE NOONAN, national sales manager.
- NANCY YULE, program director.
- SUSAN AKERLUND, promotion manager.
- BOB FALLIS, chief engineer.

Highest 30 Sec. Rate (July 1, 1984): \$415.

NETWORK BASE HOURLY RATE: \$875.

Total Households: © MSI Consumer Market Data as of 1/1/84 TV Homes: TV% and Circulation © 1984 Arbitron County coverage based on Arbitron study.

Net Weekly Circulation	State County	Total Households	TV Households	%
50% & Over	MINNESOTA			
	Winona	16,100	15,800	98
	WISCONSIN			
	Adams	5,500	5,300	96
	Barron	15,100	14,700	97
	Buffalo	5,400	5,300	98
	Chippewa	18,000	17,700	98
	Clark	11,700	11,300	97
	Dunn	12,100	11,800	98
	Eau Claire	29,600	29,100	98
	Jackson	6,400	6,200	97
	Juneau	8,300	8,000	96
	La Crosse	34,300	33,900	99
Monroe	12,600	12,300	98	
Pepin	2,700	2,600	96	



Net Weekly Circulation	State County	Total Households	TV Households	%
50% & Over	Rusk	5,700	5,500	96
	Taylor	6,500	6,300	97
	Trempealeau	9,700	9,400	97
	Vernon	9,600	9,400	98
	Wood	27,200	26,800	99
Between 25-49%	MINNESOTA			
	Houston	6,600	6,500	98
	WISCONSIN			
	Marathon	41,000	40,500	99
	Portage	20,000	19,700	98
Price	6,100	5,900	97	
Sawyer	4,900	4,700	96	
Between 5-24%	IOWA			
	Allamakee	5,300	5,200	98
	MINNESOTA			
	Fillmore	8,000	7,900	99
	Wabasha	7,300	7,200	99
	WISCONSIN			
	Langlade	7,300	7,200	98
	Lincoln	10,000	9,900	99
	Pierce	10,700	10,500	98
	Richland	6,600	6,400	97
St Croix	15,600	15,400	99	
Washburn	5,400	5,300	98	
Waushara	7,600	7,400	97	
Station Totals		398,900	391,100	98
Net Weekly Circulation (1984)			234,300	
Average Daily Circulation (1984)			138,500	

Wisconsin—Eau Claire

WQOW-TV

Ch. 18

(Satellite of WXOW-TV, La Crosse, WI)

Network Service: ABC.

Licensee: Liberty Bcstg. Inc., 2225 Coburg Rd., Eugene, OR.

Studio: 2881 S. Hastings Way, Eau Claire, WI 54701.

Telephone: 715-835-1881.

Technical Facilities: Channel No. 18 (494-500 MHz). Authorized power: 1150-kw max. & 407-kw horizontal visual, 115-kw max. & 40.7-kw horizontal aural. Antenna: 740-ft. above av. terrain, 506-ft. above ground, 1776-ft. above sea level.

Latitude 44° 57' 39"
Longitude 91° 40' 05"

Transmitter: 3.9-mi. SE of Colfax.

News Services: CNN, UPI.

Satellite Earth Station: In operation; Avcom receivers.

Ownership: Liberty Broadcasting.

Began Operation: Sept. 22, 1980.

Represented (sales): Katz Television.

Represented (legal): Fly, Shuebruk, Gaguine, Boros, Schulkind & Braun.

Represented (engineering): Jules Cohen & Associates.

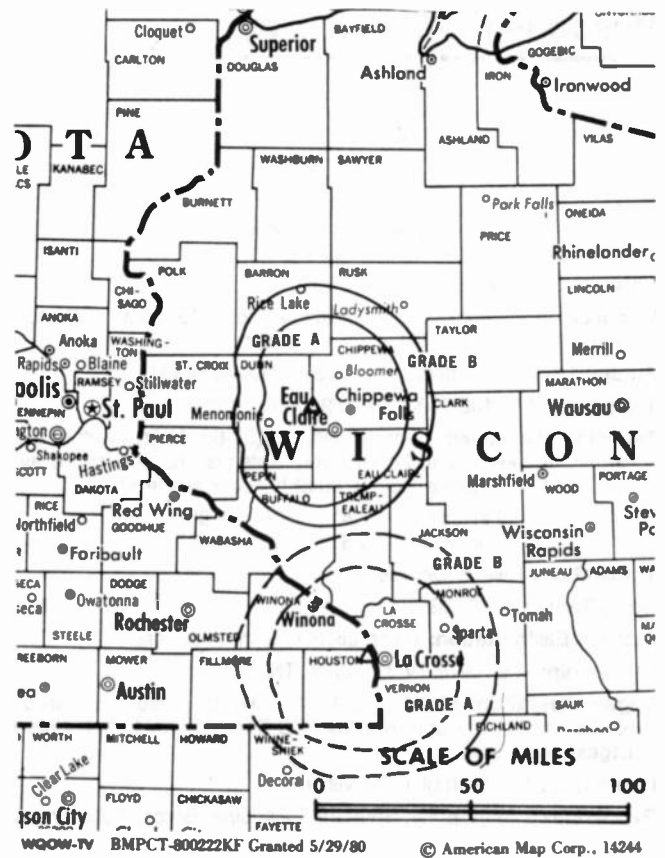
Personnel:

TERRY SHOCKLEY, president.
DENNIS SELENKA, senior vice president.
JACK BRENNAN, vice president, sales.
BRUCE LILJEGREN, vice president, programming & operations.
PHIL STOLZ, general manager.

Highest 30 Sec. Rate (May 20, 1982): \$600.

Total Households: © MSI Consumer Market Data as of 1/1/84 TV Homes: TV% and Circulation © 1984 Arbitron County coverage based on Arbitron study.

Net Weekly Circulation	State County	Total Households	TV Households	%
50% & Over	WISCONSIN			
	Chippewa	18,000	17,700	98
	Eau Claire	29,600	29,100	98
	Rusk	5,700	5,500	96
Between 25-49%	WISCONSIN			
	Barron	15,100	14,700	97
Between 5-24%	WISCONSIN			
	Buffalo	5,400	5,300	98
	Dunn	12,100	11,800	98
	Pepin	2,700	2,600	96
	Sawyer	4,900	4,700	96
	Taylor	6,500	6,300	97
	Trempealeau	9,700	9,400	97
	Washburn	5,400	5,300	98
Station Totals		115,100	112,400	97
Net Weekly Circulation (1984)			51,200	
Average Daily Circulation (1984)			23,900	



YOU DON'T NEED ESP YOU NEED EWR!

Television Digest's **EARLY WARNING REPORT** capsulates retail sales and inventory activity in television and video so you can evaluate changes and trends in the industry.

For more information, call or write:



TELEVISION DIGEST INC.
1836 Jefferson Place, NW
Washington, D.C. 20036
(202) 872-9200

Wisconsin—Green Bay

WBAY-TV

Ch. 2



Network Service: CBS.

Licensee: Nationwide Communications Inc., 115 South Jefferson St., Green Bay, WI 54301.

Studio: 115 South Jefferson St., Green Bay, WI 54301.

Telephone: 414-432-3331. **TWX:** 910-263-1260.

Technical Facilities: Channel No. 2 (54-60 MHz). Authorized power: 100-kw visual, 20-kw aural. Antenna: 1205-ft. above av. terrain, 1149-ft. above ground, 2049-ft. above sea level.

Latitude 44° 24' 35"
Longitude 88° 00' 05"

Transmitter: Town of DePere, WI.

News Services: AP, CBS.

Satellite Earth Station: In operation; Pinzone receivers.

Ownership: See WATE-TV, Knoxville, TN.

Began Operation: March 17, 1953. Sale to present owner by Norbertine Fathers approved by FCC Dec. 30, 1974 (*Television Digest*, Vol. 15:3).

Represented (sales): Blair Television.

Represented (legal): Fly, Shuebruk, Gaguine, Boros, Schulkind & Braun.

Represented (engineering): Cohen & Dippell.

Personnel:

- TED F. KOHL, general manager.
- MICHAEL NORTEN, general sales manager.
- RICHARD D. MILLHISER, program director.
- JOSEPH A. TAYLOR, chief engineer.
- TOM McCAREY, news director.
- MIKE AUSTIN, farm director.

Highest 30 Sec. Rate (July 27, 1984): \$2000.

NETWORK BASE HOURLY RATE: \$950.

Total Households: © MSI Consumer Market Data as of 1/1/84 TV Homes: TV% and Circulation © 1984 Arbitron County coverage based on Arbitron study.

Net Weekly Circulation	State County	Total Households	TV Households	%
50% & Over	MICHIGAN			
	Menominee	9,600	9,400	98
	WISCONSIN			
	Brown	64,900	64,400	99
	Calumet	10,400	10,200	98
	Door	10,200	10,100	99
	Fond Du Lac	31,400	30,900	98
	Green Lake	7,000	6,800	97
	Kewaunee	6,800	6,700	99
	Langlade	7,300	7,200	98
	Manitowoc	29,800	29,500	99
Marinette	15,200	15,000	99	
Menominee	800	800	100	
Oconto	10,800	10,600	98	
Outagamie	46,200	45,900	99	



Net Weekly Circulation	State County	Total Households	TV Households	%
50% & Over	Shawano	13,300	13,100	98
	Waupaca	16,000	15,800	99
	Waushara	7,600	7,400	97
	Winnebago	49,500	49,000	99
Between 25-49%	MICHIGAN			
	Dickinson	10,000	9,800	98
	Mason	10,300	9,900	96
WISCONSIN	Florence	1,500	1,500	100
	Forest	3,400	3,300	97
	Portage	20,000	19,700	98
	Sheboygan	36,800	36,400	99
Between 5-24%	MICHIGAN			
	Delta	14,200	13,900	98
	Iron	5,500	5,400	98
	Manistee	9,300	9,100	98
	Oceana	8,000	7,700	97
WISCONSIN	Dodge	26,100	25,600	98
	Marathon	41,000	40,500	99
	Marquette	5,000	4,800	96
	Oneida	12,900	12,600	98
	Wood	27,200	26,800	99
Station Totals		568,000	559,800	98
Net Weekly Circulation (1984)			357,400	
Average Daily Circulation (1984)			231,300	

Wisconsin—Green Bay

WFRV-TV

Ch. 5

(Operates satellite WJMN-TV, Escanaba, MI)

Network Service: ABC.

Licensee: WFRV Television Inc., Mason & Roosevelt Sts. 54301.

Studio: Mason & Roosevelt Sts.

Mailing Address: Box 1128, Green Bay, WI 54305.

Telephone: 414-437-5411. **TWX:** 910-263-1258.

Technical Facilities: Channel No. 5 (76-82 MHz). Authorized power: 93.3-kw visual, 18.6-kw aural. Antenna: 1120-ft. above av. terrain, 999-ft. above ground, 1916-ft. above sea level.

Latitude 44° 24' 21"
Longitude 88° 00' 19"

Transmitter: 3-mi. SE of DePere.

News Services: AP, UPI.

Satellite Earth Station: Comtech, 5-meter; M/A-Com receivers.

Ownership: Midwest Radio-Television Inc., 100%. See WCCO-TV, Minneapolis-St. Paul, MN.

Began Operation: May 21, 1955. Sale to present owner by Orion Bcstg. approved by FCC Aug. 14, 1981 (*Television Digest*, Vol. 21:4). Sale to Orion by S. N. Pickard group approved Jan. 4, 1961 (Vol. 16:49; 17:2).

Represented (sales): TeleRep Inc.

Represented (legal): Koteen & Naftalin.

Personnel:

ROBERT O. SOUTHARD, vice president & general manager.
MITCH LAMBERT, general sales manager.
MIKE O'ROURKE, director, operations & programming.
RAY WILCK, news director.
HARRY HILL, chief engineer.

Highest 30 Sec. Rate (Sept. 26, 1983): \$750.

NETWORK BASE HOURLY RATE: \$1050.

Total Households: © MSI Consumer Market Data as of 1/1/84 TV Homes: TV% and Circulation © 1984 Arbitron County coverage based on Arbitron study.

Net Weekly Circulation	State County	Total Households	TV Households	%
50% & Over	MICHIGAN			
	Alger	3,300	3,200	97
	Baraga	3,200	3,100	97
	Delta	14,200	13,900	98
	Dickinson	10,000	9,800	98
	Houghton	13,100	12,700	97
	Iron	5,500	5,400	98
	Luce	2,300	2,200	96
	Marquette	26,200	25,800	99
	Menominee	9,600	9,400	98
	Schoolcraft	3,200	3,100	97
	WISCONSIN			
	Brown	64,900	64,400	99
	Calumet	10,400	10,200	98
Door	10,200	10,100	99	
Florence	1,500	1,500	100	
Fond Du Lac	31,400	30,900	98	
Green Lake	7,000	6,800	97	
Kewaunee	6,800	6,700	99	
Manitowoc	29,800	29,500	99	
Marinette	15,200	15,000	99	
Menominee	800	800	100	
Oconto	10,800	10,600	98	



Net Weekly Circulation	State County	Total Households	TV Households	%
50% & Over	Outagamie	46,200	45,900	99
	Shawano	13,300	13,100	98
	Waupaca	16,000	15,800	99
	Wausara	7,600	7,400	97
	Winnebago	49,500	49,000	99
Between 25-49%	MICHIGAN			
	Gogebic	7,600	7,400	97
	Ontonagon	3,500	3,300	94
Between 5-24%	WISCONSIN			
	Forest	3,400	3,300	97
	Langlade	7,300	7,200	98
	Marquette	5,000	4,800	96
	Portage	20,000	19,700	98
	Sheboygan	36,800	36,400	99
MICHIGAN				
Benzie	4,400	4,300	98	
Chippewa	9,800	9,600	97	
Keweenaw	800	800	100	
Mackinac	3,800	3,700	97	
Mason	10,300	9,900	96	
Oceana	8,000	7,700	97	
WISCONSIN				
Adams	5,500	5,300	96	
Ashland	6,400	6,300	98	
Dodge	26,100	25,600	98	
Iron	2,700	2,700	100	
Marathon	41,000	40,500	99	
Vilas	7,200	7,000	97	
Wood	27,200	26,800	99	
Station Totals		648,800	638,600	98
Net Weekly Circulation (1984)			411,200	
Average Daily Circulation (1984)			251,500	

Wisconsin—Green Bay

WLRE

Ch. 26

Network Service: None, independent.

Licensee: WLRE, TV 26 Inc., 1145 Pine St., Green Bay, WI 54301.

Studio: Shirley Rd. at Ridgeview Rd., Glenmore Twp.

Technical Facilities: Channel No. 26 (542-548 MHz). Authorized power: 2500-kw max. visual, 250-kw max. aural. Antenna: 1179-ft. above av. terrain, 980-ft. above ground, 1965-ft. above sea level.

Latitude 44° 21' 30"
Longitude 87° 58' 48"

Transmitter: Shirley Rd. at Ridgeview Rd., Glenmore Twp.

News Service: INN, CNN Headline News, UPI.

Satellite Earth Stations: Scientific-Atlanta, 4.6-meter; Scientific-Atlanta receivers.

Ownership: James D. Newman & Jerald D. Newman, 30.44% each; Lyle R. Evans, 15.22%; Andrew J. Brusda, 12.68%; James D. McCarthy, 10%; others, none with as much as 3%.

Began Operation: Dec. 31, 1980.

Represented (sales): Avery-Knodel Inc.

Represented (legal): Arter & Hadden.

Represented (engineering): L. R. Evans Engineering.

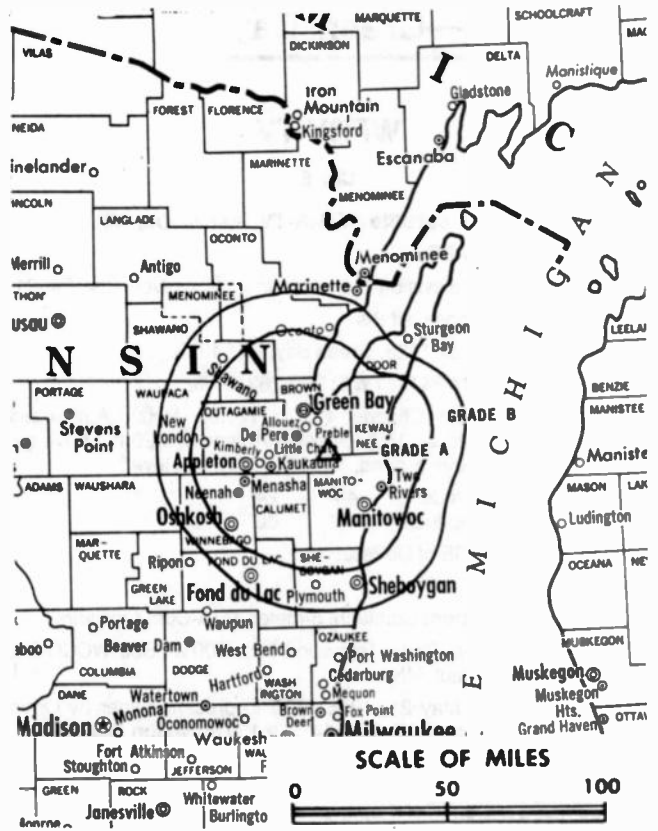
Personnel:

JERALD D. NEWMAN, president.
JAMES D. MCCARTHY, vice president & general manager.
ROBB GRAY JR., general sales manager.
JAMES MELCHER, operations manager.
LARRY BURBEY, chief engineer.

Highest 30 Sec. Rate (Feb. 1983): \$500.

Total Households: © MSI Consumer Market Data as of 1/1/84 TV Homes: TV% and Circulation © 1984 Arbitron County coverage based on Arbitron study.

Net Weekly Circulation	State County	Total Households	TV Households	%
50% & Over	WISCONSIN			
	Brown	64,900	64,400	99
	Calumet	10,400	10,200	98
	Kewaunee	6,800	6,700	99
	Manitowoc	29,800	29,500	99
	Outagamie	46,200	45,900	99
Between 25-49%	WISCONSIN			
	Door	10,200	10,100	99
	Fond Du Lac	31,400	30,900	98
	Menominee	800	800	100



WLRE BMPCT—831026KG Granted 11/22/83

© American Map Corp., No. 14244

Net Weekly Circulation	State County	Total Households	TV Households	%
Between 25-49%	Oconto	10,800	10,600	98
	Shawano	13,300	13,100	98
	Waupaca	16,000	15,800	99
	Winnebago	49,500	49,000	99
Between 5-24%	MICHIGAN			
	Menominee	9,600	9,400	98
	WISCONSIN			
	Green Lake	7,000	6,800	97
	Langlade	7,300	7,200	98
	Marinette	15,200	15,000	99
	Sheboygan	36,800	36,400	99
Waushara	7,600	7,400	97	
Station Totals		373,600	369,200	98
Net Weekly Circulation (1984)			168,300	
Average Daily Circulation (1984)			76,300	

THE TED HEPBURN COMPANY

Media Brokerage Specialist CATV, TV and Radio

Ted Hepburn, President Todd Hepburn, Vice-President
P.O. Box 42401, Cincinnati, Ohio 45242 (513) 791-8730

Wisconsin—Green Bay

WLUK-TV

Ch. 11

Network Service: NBC.

Licensee: Burnham Broadcasting Co., Box 19011, Green Bay, WI.

Studio: 787 Lombardi Ave., Green Bay, WI 54303.

Mailing Address: Box 19011, Green Bay, WI 54307.

Telephone: 414-494-8711. **TWX:** 910-263-1267.

Technical Facilities: Channel No. 11 (198-204 MHz). Authorized power: 316-kw visual, 47.9-kw aural. Antenna: 1260-ft. above av. terrain, 1160-ft. above ground, 2046-ft. above sea level.

Latitude 44° 24' 31.4"

Longitude 87° 59' 29.0"

Transmitter: Glenmore Rd., DePere Township.

News Services: Vally News Bureau, NBC.

Ownership: Peter B. Desnoes, gen. partner, 50%; Lawrence Beck, Dean Buntrock, David Meltzer, Peer Pederson, Leonard Ring, Howard C. Warren, Alloy Consolidated Industries, Ltd. partners 6.67% each; Frank Magid, Ltd. partner, 3.33%. ACI ownership: Avrum Gray, pres.-treas., Sheldon Gray, v.p.-asst. secy., 28.3% each; Milton H. Gray, secy.; John Potter, asst. secy.-asst. treas.; Elaine G. Loseff, 28.3% each; Bank of Bermuda Ltd., as trustee for descendants of Sheldon Gray, Avrum Gray & Elaine Loseff, 15.1%. Pederson & Warren have interest in Western Cities Bcstg. Inc., licensee of KMJJ(AM) & KLUC(FM) Las Vegas NV; KNST(AM) & KRQQ(FM) Tucson, AZ; KZAP(FM) Sacramento, CA; KZZP-AM-FM Mesa, AZ; KWSS(FM) Gilroy-San Jose, CA.

Began Operation: Aug. 9, 1954. Sale to present owner approved by FCC June 19, 1984. Sale to Post Corp. by M & M Broadcasting Co. Inc. approved January 6, 1965 by FCC (*Television Digest*, Vol. 4:41; 5:2). Sale to M & M Bcstg. by W. E. Walker (50%), J. D. Mackin (23.3%) and associates approved March 19, 1958 by FCC (Vol. 13:52; 14:2, 12).

Represented (sales): Harrington, Righter & Parsons Inc.

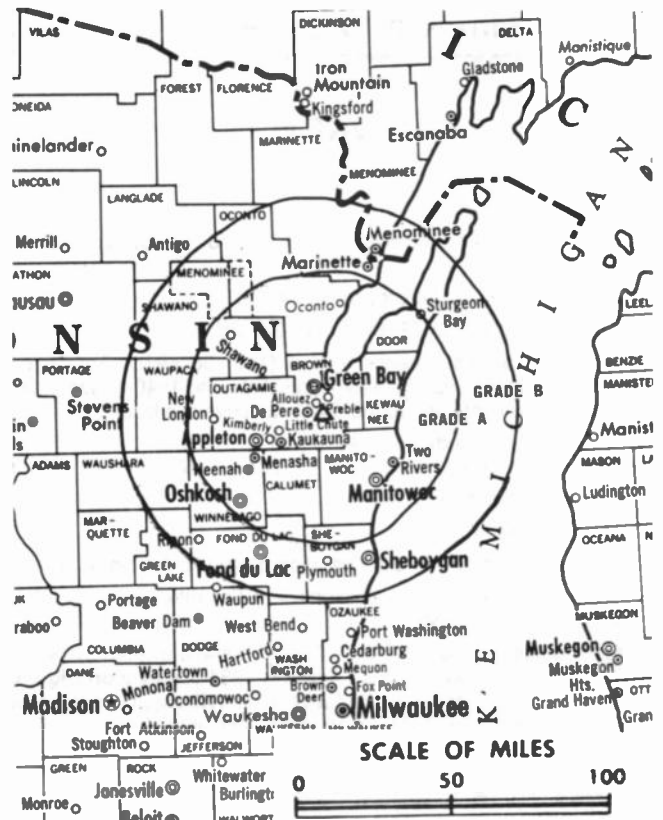
Personnel:

- PHILIP NYE, general manager.
- FRANK JONAS, general sales manager.
- PAT KROHLOW, news director.
- DAVID COMISAR, program & promotion manager.
- JIM STEFFEY, chief engineer.
- DAVE CAMPBELL, director of production.

Highest 30 Sec. Rate (July 18, 1984): \$575.

Total Households: © MSI Consumer Market Data as of 1/1/84 TV Homes: TV% and Circulation © 1984 Arbitron County coverage based on Arbitron study.

Net Weekly Circulation	State County	Total Households	TV Households	%
50% & Over	MICHIGAN			
	Delta	14,200	13,900	98
	Dickinson	10,000	9,800	98
	Houghton	13,100	12,700	97
	Marquette	26,200	25,800	99
	Menominee	9,600	9,400	98
	Schoolcraft	3,200	3,100	97
WISCONSIN	Brown	64,900	64,400	99
	Calumet	10,400	10,200	98
	Door	10,200	10,100	99
	Fond Du Lac	31,400	30,900	98
	Green Lake	7,000	6,800	97
	Kewaunee	6,800	6,700	99
	Langlade	7,300	7,200	98
	Manitowoc	29,800	29,500	99
	Marinette	15,200	15,000	99



WLUK-TV BMPCT-5591 Granted 8/7/62

© American Map Corp., 14244

Net Weekly Circulation	State County	Total Households	TV Households	%
50% & Over	Menominee	800	800	100
	Oconto	10,800	10,600	98
	Outagamie	46,200	45,900	99
	Shawano	13,300	13,100	98
	Waupaca	16,000	15,800	99
	Waushara	7,600	7,400	97
	Winnebago	49,500	49,000	99

MICHIGAN				
Between 25-49%	Alger	3,300	3,200	97
	Baraga	3,200	3,100	97
	Iron	5,500	5,400	98
	Manistee	9,300	9,100	98
	Ontonagon	3,500	3,300	94

WISCONSIN				
Florence	1,500	1,500	100	
Forest	3,400	3,300	97	
Marquette	5,000	4,800	96	
Portage	20,000	19,700	98	
Sheboygan	36,800	36,400	99	

MICHIGAN				
Between 5-24%	Benzie	4,400	4,300	98
	Keweenaw	800	800	100
	Luce	2,300	2,200	96
	Mason	10,300	9,900	96
	Oceana	8,000	7,700	97

WISCONSIN				
Dodge	26,100	25,600	98	
Iron	2,700	2,700	100	
Marathon	41,000	40,500	99	
Wood	27,200	26,800	99	

Station Totals	617,800	608,400	98
Net Weekly Circulation (1984)		396,200	
Average Daily Circulation (1984)		238,900	

Wisconsin—La Crosse

WKBT

Ch. 8

Network Service: CBS.

Licensee: Backe Communications Inc., 141 S. 6th St., La Crosse, WI 54601.

Studio: 141 S. 6th St., La Crosse, WI 54601.

Telephone: 608-782-4678. **TWX:** 910-287-2572.

Technical Facilities: Channel No. 8 (180-186 MHz). Authorized power: 316-kw visual, 57.5-kw aural. Antenna: 1540-ft. above av. terrain, 1625-ft. above ground, 2449-ft. above sea level.

Latitude 44° 05' 28"
Longitude 91° 20' 15"

Transmitter: Galesville, WI.

News Services: AP, NIWS.

Satellite Earth Stations: 2 in operation; Scientific-Atlanta receivers.

Ownership: Backe Communications Inc. For other interests, See WLNS-TV, Lansing, MI.

Began Operation: Aug. 1, 1954. Sale to present owners by Gross Telecasting approved by FCC April 26, 1984 (*Television Digest*, Vol. 24:12). Sale to Gross by **La Crosse Tribune**, Dahl family & others approved by FCC Dec. 10, 1969 (Vol. 9:24, 50).

Represented (sales): Avery-Knodel Inc.

Represented (legal): Hogan & Hartson.

Personnel:

- PETER S. GOOD, vice president & general manager.
- WILLIAM S. ROUSH, general sales manager.
- STEVE WALLER, news director.
- MATT WADIUM, production manager.
- HUGH McDOWELL, chief engineer.

Highest 30 Sec. Rate (July 16, 1984): \$450.

NETWORK BASE HOURLY RATE: \$760.

Total Households: © MSI Consumer Market Data as of 1/1/84 TV Homes: TV% and Circulation © 1984 Arbitron County coverage based on Arbitron study.

Net Weekly Circulation	State County	Total Households	TV Households	%
50% & Over	IOWA			
	Allamakee	5,300	5,200	98
	MINNESOTA			
	Fillmore	8,000	7,900	99
	Houston	6,600	6,500	98
	Winona	16,100	15,800	98
	WISCONSIN			
	Buffalo	5,400	5,300	98
	Chippewa	18,000	17,700	98
	Crawford	6,100	6,000	98
	Eau Claire	29,600	29,100	98
	Jackson	6,400	6,200	97
	Juneau	8,300	8,000	96
	La Crosse	34,300	33,900	99
	Monroe	12,600	12,300	98
	Richland	6,600	6,400	97
	Trempealeau	9,700	9,400	97
Vernon	9,600	9,400	98	



WKBT BPCT-2917 Granted 7/25/62

© American Map Corp., 14244

Net Weekly Circulation	State County	Total Households	TV Households	%
Between 25-49%	IOWA			
	Winneshiek	7,400	7,300	99
	MINNESOTA			
	Olmsted	35,200	34,900	99
	Wabasha	7,300	7,200	99
	WISCONSIN			
	Adams	5,500	5,300	96
	Clark	11,700	11,300	97
	Dunn	12,100	11,800	98
	Pepin	2,700	2,600	96
Between 5-24%	IOWA			
	Dubuque	31,500	31,000	98
	Howard	4,300	4,200	98
	MINNESOTA			
	Dodge	5,400	5,300	98
	Goodhue	14,600	14,400	99
	WISCONSIN			
	Barron	15,100	14,700	97
	Grant	17,600	17,100	97
	Pierce	10,700	10,500	98
Rusk	5,700	5,500	96	
Taylor	6,500	6,300	97	
Wood	27,200	26,800	99	
Station Totals		403,100	395,300	98
Net Weekly Circulation (1984)			200,600	
Average Daily Circulation (1984)			116,200	

Wisconsin—La Crosse

WXOW-TV

Ch. 19

(Auxiliary outlet of WKOW-TV, Madison, WI)

Network Service: ABC.

Licensee: Liberty Bcstg. Inc., Box 100, Madison, WI 53701.

Studio: County Hwy. 25, W of La Crescent, MN.

Telephone: 608-785-0030.

Technical Facilities: Channel No. 19 (500-506 MHz). Authorized power: 625-kw max. visual, 62.5-kw max. aural. Antenna: 1140-ft. above av. terrain, 814-ft. above ground, 2049-ft. above sea level.

Latitude 43° 48' 23"
Longitude 91° 22' 04"

Transmitter: County Hwy. 25 & Tchumper Ridge Rd., La Crescent, MN.

News Services: AP, CNN.

Satellite Earth Station: In operation; Avcom receivers.

Ownership: Liberty Broadcasting.

Began Operation: March 7, 1970.

Represented (sales): Katz Television.

Represented (legal): Fly, Shuebruk, Gaguine, Boros, Schulkind & Braun.

Represented (engineering): Jules Cohen & Associates.

Personnel:

- TERRY SHOCKLEY, president.
- DAVID PESCHAU, vice president & general manager.
- BRUCE LILJEGREN, vice president, programming & operations.
- JACK BRENNAN, vice president, sales.
- DICK KONRAD, chief engineer.

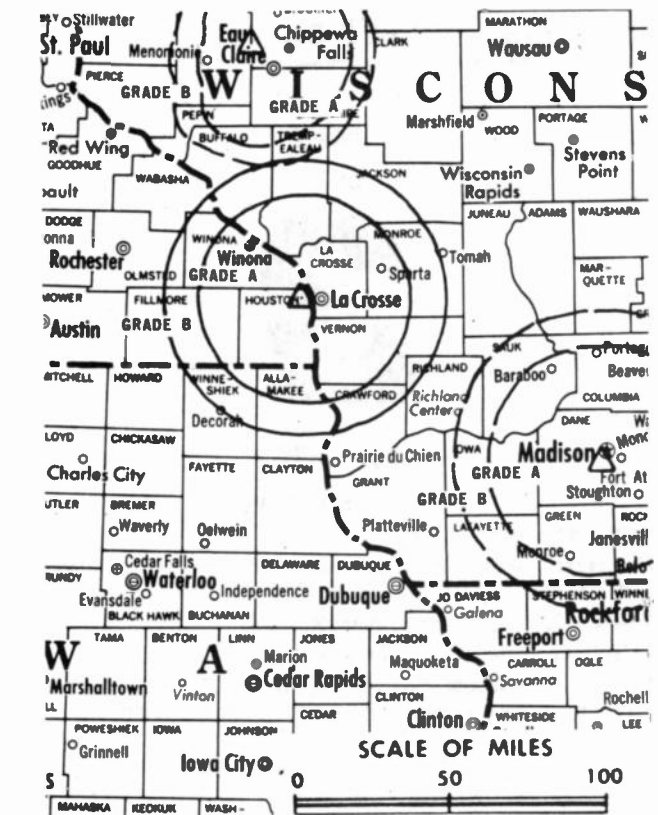
Highest 30 Sec. Rate (May 20, 1982): \$600.

Combination rates: See WKOW-TV, Madison, WI.

NETWORK BASE HOURLY RATE: \$225.

Total Households: © MSI Consumer Market Data as of 1/1/84 TV Homes: TV% and Circulation © 1984 Arbitron County coverage based on Arbitron study.

Net Weekly Circulation	State County	Total Households	TV Households	%
50% & Over	MINNESOTA			
	Houston	6,600	6,500	98
	Winona	16,100	15,800	98
	WISCONSIN			
	La Crosse	34,300	33,900	99
	Vernon	9,600	9,400	98
Between 25-49%	WISCONSIN			
	Jackson	6,400	6,200	97
	Monroe	12,600	12,300	98
	Trempealeau	9,700	9,400	97



WXOW-TV BPCT-820617KE Granted 7/27/82

© American Map Corp., 14244

Net Weekly Circulation	State County	Total Households	TV Households	%
Between 5-24%	IOWA			
	Allamakee	5,300	5,200	98
	Winneshiek	7,400	7,300	99
MINNESOTA	Fillmore	8,000	7,900	99
	Wabasha	7,300	7,200	99
WISCONSIN	Buffalo	5,400	5,300	98
	Crawford	6,100	6,000	98
	Grant	17,600	17,100	97
	Richland	6,600	6,400	97
	Station Totals		159,000	155,900
Net Weekly Circulation (1984)				72,400
Average Daily Circulation (1984)				42,300

For Group Ownership of TV Stations, consult Index

Wisconsin—Madison

WISC-TV

Ch. 3



BLAIR TELEVISION

Network Service: CBS.

Licensee: Television Wisconsin Inc., 7025 Raymond Rd., Madison, WI 53711.

Studio: 7025 Raymond Rd., Madison, WI 53711.

Telephone: 608-271-4321. **TWX:** 910-286-2720.

Technical Facilities: Channel No. 3 (60-66 MHz). Authorized power: 56.2-kw visual, 11-kw aural. Antenna: 1190-ft. above av. terrain, 1107-ft. above ground, 2227-ft. above sea level.

Latitude 43° 01' 52"
Longitude 89° 30' 18"

Transmitter: Raymond Rd., 6-mi. WSW of Madison.

News Services: AP, UPI, CBS.

Satellite Earth Stations: Harris, 6.1-meter; Harris & Scientific-Atlanta receivers.

Ownership: Evening Telegram Co., 84.39%; First Bank of Duluth, Trustee, 15.2%; First Bank of Duluth & R. R. Burns, co-personal representatives of E. B. Murphy estate, 0.41%. Evening Telegram Co. publishes **Superior Evening Telegram** & other newspapers; owns KXLY-TV Spokane, WA; KTHI-TV, Fargo, ND; KAPP(TV) Yakima, WA & KVEW, Kennewick, WA.

Began Operation: June 24, 1956.

Represented (sales): Blair Television.

Represented (legal): Lovett, Hennessey, Stambler & Siebert.

Represented (engineering): Jules Cohen & Associates.

Personnel:

- ELIZABETH MURPHY BURNS, president.
- GARY DeHAVEN, vice president & general manager.
- DONNA KIRNER, national sales manager.
- DAVID SANKS, operations manager.
- WALTER HARIU, director of engineering.
- CURT LUNDGREN, chief engineer.
- JILL KOEHN, program director.
- TOM BIER, news director.

Highest 30 Sec. Rate (Jan. 5, 1984): \$950-\$1000.

NETWORK BASE HOURLY RATE: \$1226.

Total Households: © MSI Consumer Market Data as of 1/1/84 TV Homes: TV% and Circulation © 1984 Arbitron County coverage based on Arbitron study.

Net Weekly Circulation	State County	Total Households	TV Households	%
WISCONSIN				
50% & Over	Columbia	16,500	16,200	98
	Dane	130,200	127,300	98
	Grant	17,600	17,100	97
	Green	11,600	11,400	98



Net Weekly Circulation	State County	Total Households	TV Households	%
50% & Over	Iowa	7,100	6,900	97
	Jefferson	23,800	23,500	99
	Juneau	8,300	8,000	96
	Lafayette	6,200	6,100	98
	Marquette	5,000	4,800	96
	Richland	6,600	6,400	97
	Rock	51,800	51,100	99
Sauk	16,900	16,500	98	
ILLINOIS				
Between 25-49%	Jo Daviess	8,900	8,600	97
	Stephenson	18,900	18,500	98
WISCONSIN				
	Adams	5,500	5,300	96
	Dodge	26,100	25,600	98
	Green Lake	7,000	6,800	97
	Walworth	27,000	26,600	99
IOWA				
Between 5-24%	Dubuque	31,500	31,000	98
ILLINOIS				
	Boone	10,400	10,200	98
WISCONSIN				
	Crawford	6,100	6,000	98
	Fond Du Lac	31,400	30,900	98
	Monroe	12,600	12,300	98
	Portage	20,000	19,700	98
	Vernon	9,600	9,400	98
	Waushara	7,600	7,400	97
Station Totals		524,200	513,600	97
Net Weekly Circulation (1984)			308,100	
Average Daily Circulation (1984)			183,000	

Wisconsin—Madison

WKOW-TV

Ch. 27

(Also operates WAOV-TV, Wausau; WXOW-TV, La Crosse & WQOW-TV, Eau Claire, WI)

Network Service: ABC.

Licensee: Liberty Bcstg. Inc., 2225 Coburg Rd., Eugene, OR 97401.

Studio: 5727 Tokay Blvd., Box 100, Madison, WI 53701.

Telephone: 608-274-1234. **TWX:** 910-286-2718.

Technical Facilities: Channel No. 27 (548-554 MHz). Authorized power: 1000-kw max. & 879-kw horizontal visual, 100-kw max. & 87.9-kw horizontal aural. Antenna: 1250-ft. above av. terrain, 1182-ft. above ground, 2245-ft. above sea level.

Latitude 43° 03' 09.0"
Longitude 89° 28' 41.6"

Transmitter: 5727 Tokay Blvd.

News Services: AP, CNN.

Satellite Earth Station: RCA, 5.5-meter; Avcom receivers.

Ownership: Liberty Broadcasting.

Began Operation: June 30, 1953. Sale to present owners by Horizons Communications approved by FCC Sept. 20, 1978 (Television Digest, Vol. 18:24). Sale to Horizons by Midcontinent Bcstg. Co. (Joseph L. Floyd, N. L. Bentson & Edmund R. Ruben) approved Sept. 9, 1970 (Vol. 10:37). Previous sale to Midcontinent by Monona Bcstg. Co. approved July 20, 1960 (Vol. 16:24, 26, 30).

Represented (sales): Katz Television.

Represented (legal): Fly, Shuebruk, Gaguine, Boros, Schulkind & Braun.

Represented (engineering): Jules Cohen & Associates.

Personnel:

- TERRY SHOCKLEY, president & general manager.
- DENNIS SELENKA, senior vice president.
- ROBERT SELVEY, vice president, marketing.
- JACK BRENNAN, vice president, sales.
- BRUCE LILJEGREN, vice president, programming & operations.
- MARK GRADY, regional sales manager.
- DAVE RUSSELL, chief engineer.
- PAUL PITAS, news director.

Highest 30 Sec. Rate (Sept. 16, 1983): \$1000.

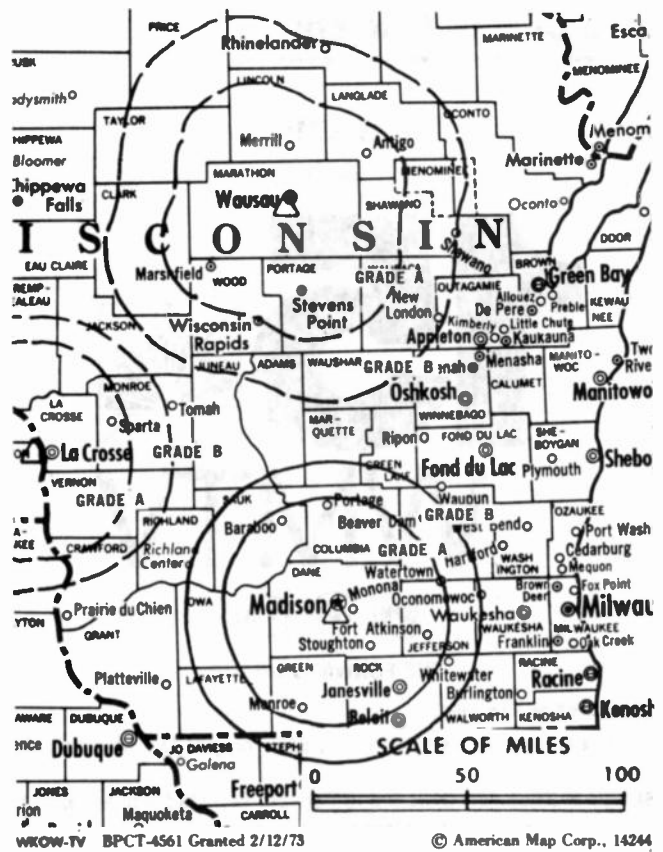
NETWORK BASE HOURLY RATE: \$500.

Combination rates: WKOW-TV, Madison; WAOV-TV, Wausau; WXOW-TV, La Crosse & WQOW-TV, Eau Claire (The Wisconsin TV Network) on request.

Arbitron Data: Figures do not reflect coverage of auxiliary outlets.

Total Households: © MSI Consumer Market Data as of 1/1/84 TV Homes: TV% and Circulation © 1984 Arbitron County coverage based on Arbitron study.

Net Weekly Circulation	State County	Total Households	TV Households	%
50% & Over	WISCONSIN			
	Columbia	16,500	16,200	98
	Dane	130,200	127,300	98
	Green	11,600	11,400	98
	Iowa	7,100	6,900	97



Net Weekly Circulation	State County	Total Households	TV Households	%
50% & Over	Lafayette	6,200	6,100	98
	Marquette	5,000	4,800	96
	Richland	6,600	6,400	97
	Sauk	16,900	16,500	98
Between 25-49%	WISCONSIN			
	Crawford	6,100	6,000	98
	Dodge	26,100	25,600	98
	Grant	17,600	17,100	97
	Jefferson	23,800	23,500	99
	Juneau	8,300	8,000	96
Rock	51,800	51,100	99	
Between 5-24%	ILLINOIS			
	Boone	10,400	10,200	98
	Carrroll	7,000	6,900	99
	Jo Daviess	8,900	8,600	97
	Stephenson	18,900	18,500	98
WISCONSIN	Adams	5,500	5,300	96
	Fond Du Lac	31,400	30,900	98
	Green Lake	7,000	6,800	97
	Monroe	12,600	12,300	98
	Vernon	9,600	9,400	98
	Walworth	27,000	26,600	99
Station Totals		472,100	462,400	97
Net Weekly Circulation (1984)			238,200	
Average Daily Circulation (1984)			130,500	

Wisconsin—Madison

WMTV

Ch. 15



THE FORWARD GROUP

Network Service: NBC.

Licensee: Forward Television Inc., 615 Forward Dr., Madison, WI 53711.

Studio & Business Office: 615 Forward Dr., Madison, WI 53711.

Telephone: 608-274-1515. **TWX:** 910-286-2729.

Technical Facilities: Channel No. 15 (476-482 MHz). Authorized power: 1050-kw max. & 794-kw horizontal visual, 105-kw max. & 79.4-kw horizontal aural. Antenna: 1160-ft. above av. terrain, 1099-ft. above ground, 2157-ft. above sea level.

Latitude 43° 03' 01"
Longitude 89° 29' 15"

Transmitter: W. Beltline Hwy.

News Services: AP, NBC, UPI.

Satellite Earth Station: Common Carrier; 7-meter.

Ownership: Forward Communications Corp. See WSAW-TV, Wausau, WI.

Began Operation: July 8, 1953. Sale to present owner by Lee P. Loomis approved May 15, 1963, by FCC (**Television Digest**, Vol. 3:20). Sale to Loomis by WTVJ interests (Mitchell Wolfson) approved April 2, 1958 (Vol. 14:10, 14). Previous sale to WTVJ interests by founding Gerald A. Bartell family approved July 25, 1957 (Vol. 13:26, 30).

Represented (sales): Seltel Inc.

Represented (legal): McKenna, Wilkinson & Kittner.

Personnel:

- Laurie Leonard, president & general manager.
- Clyde Helton, exec. vice president & general sales manager.
- Don Schmitt, vice president, community affairs.
- Fred Sole, operations manager.
- Bryan Brosamle, news director.
- Al Schlicher, director, creative services.
- Greg Buzzell, chief engineer.
- Stephen Kessenich, production manager.

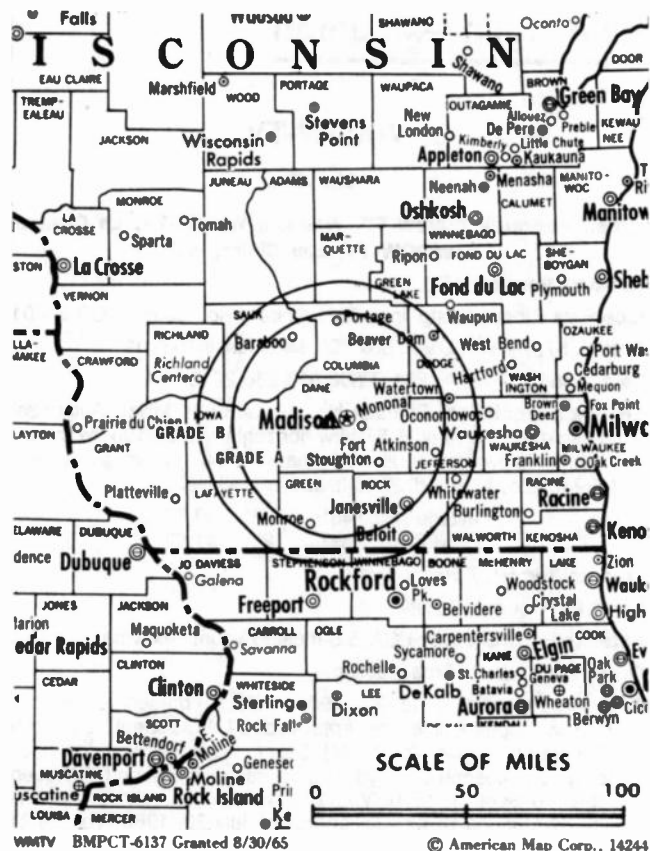
Highest 30 Sec. Rate (June 1, 1984): \$600.

Combination Rates: Sold in combination with WSAW-TV, Wausau, WI as members of Central Wisconsin Combination.

Network Base Hourly Rate: \$600.

Station also received in Canadian Markets.

BBM Weekly Reach (Spring 1984): 375,000



Total Households: © MSI Consumer Market Data as of 1/1/84 TV Homes: TV% and Circulation © 1984 Arbitron County coverage based on Arbitron study.

Net Weekly Circulation	State County	Total Households	TV Households	%
WISCONSIN				
50% & Over	Columbia	16,500	16,200	98
	Dane	130,200	127,300	98
	Green	11,600	11,400	98
	Iowa	7,100	6,900	97
	Jefferson	23,800	23,500	99
	Lafayette	6,200	6,100	98
	Richland	6,600	6,400	97
	Rock	51,800	51,100	99
Sauk	16,900	16,500	98	
WISCONSIN				
Between 25-49%	Crawford	6,100	6,000	98
	Dodge	26,100	25,600	98
	Grant	17,600	17,100	97
	Juneau	8,300	8,000	96
	Marquette	5,000	4,800	96
ILLINOIS				
Between 5-24%	Jo Daviess	8,900	8,600	97
	Stephenson	18,900	18,500	98
WISCONSIN				
	Adams	5,500	5,300	96
	Green Lake	7,000	6,800	97
	Vernon	9,600	9,400	98
	Walworth	27,000	26,600	99
Station Totals		410,700	402,100	97
Net Weekly Circulation (1984)				257,500
Average Daily Circulation (1984)				140,600

Wisconsin—Milwaukee

WCGV-TV

Ch 24

Network Service: CBS.

Licensee: B & F Broadcasting Inc., 5445 N. 27th St., Milwaukee, WI 53209.

Studio: 5445 N. 27th St., Milwaukee, WI 53209.

Telephone: 414-527-2424.

Technical Facilities: Channel No. 24 (530-536 MHz). Authorized power: 3000-kw max. visual, 300-kw max. aural. Antenna: 1028-ft. above terrain, 1089-ft. above ground, 1747-ft. above sea level.

Latitude 43° 05' 15"
Longitude 87° 54' 12"

Transmitter: 3950 N. Holton St.

Satellite Earth Station: Cal Star, 5-meter; Scientific-Atlanta receivers.

Ownership: Edgewater Corp., 46%; Byron Lasky, 40%; others, none with as much as 5%.

Began Operation: March 19, 1980.

Represented (sales): Independent Television Sales.

Represented (legal): Fletcher, Heald & Hildreth.

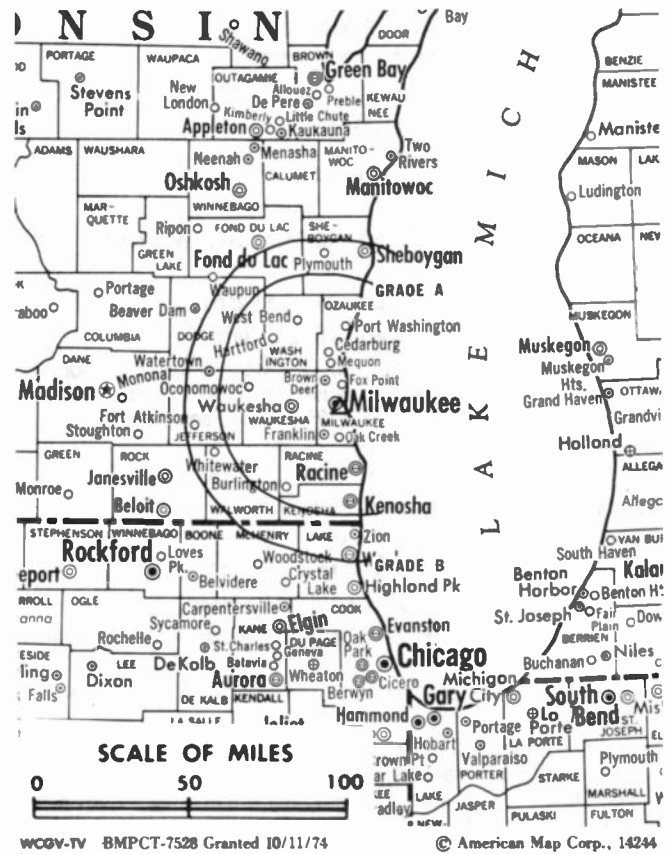
Represented (engineering): Lohnes & Culver.

Personnel:

- GEORGE DRYMALSKI, vice president & general manager.
- MITCHELL NYE, general sales manager.
- PATRICA TEMPLER, operations director.
- MARIE PLATTETER, business manager.
- LARRY DRYDYK, engineering supervisor.
- LORI ROGERS, traffic manager.
- JUDY VANCE, promotion director.
- LYNNETTE WIESE, public service.

Total Households: © MSI Consumer Market Data as of 1/1/84 TV Homes: TV% and Circulation © 1984 Arbitron County coverage based on Arbitron study.

Net Weekly Circulation	State County	Total Households	TV Households	%
WISCONSIN				
Between 25-49%	Milwaukee	367,900	363,200	99
	Ozaukee	23,900	23,600	99
	Washington	29,900	29,600	99



WCGV-TV BMPCT-7528 Granted 10/11/74

© American Map Corp., 14244

Net Weekly Circulation	State County	Total Households	TV Households	%
WISCONSIN				
Between 5-24%	Dodge	26,100	25,600	98
	Jefferson	23,800	23,500	99
	Kenosha	45,100	44,600	99
	Racine	62,200	61,600	99
	Sheboygan	36,800	36,400	99
	Walworth	27,000	26,600	99
	Waukesha	97,700	96,700	99
Station Totals		740,400	731,400	98
Net Weekly Circulation (1984)			181,000	
Average Daily Circulation (1984)			65,800	

TV - Radio - CATV - Newspaper

Robert W. Rounsaville & Associates

MEDIA BROKERS AND CONSULTANTS

ATLANTA, GA 30355 P.O. Box 11898 (404) 261-3000 /1-800-531-1500
ORLANDO, FL 32802 P.O. Box 2991 (305) 423-9426 /1-800-328-3500

Wisconsin—Milwaukee

WISN-TV

Ch. 12

Network Service: ABC.

Licensee: The Hearst Corp., Box 402, Milwaukee, WI 53201.

Studio: 19th & Wells Sts.

Mailing Address: Box 402, Milwaukee, WI 53201.

Telephone: 414-342-8812. **TWX:** 910-262-3417.

Technical Facilities: Channel No. 12 (204-210 MHz). Authorized power: 316-kw visual, 31.6-kw aural. Antenna: 1000-ft. above av. terrain, 1105-ft. above ground, 1735-ft. above sea level.

Latitude 43° 06' 41"
Longitude 87° 55' 38"

Transmitter: 5201 N. Milwaukee River Pkwy.

AM Affiliate: WISN, 50-kw, 1130 kHz.

FM Affiliate: WBTT, 11.5-kw, 97.3 MHz (No. 247), 910-ft.

News Services: ABC, AP, UPI, Group W Newsfeed.

Satellite Earth Stations: Star Search, 5-meter; Scientific-Atlanta receivers.

Ownership: Hearst Corp. For other interests, see Group Ownership of TV Stations.

Began Operation: October 26, 1954 as WTVW; sale to present owners by group headed by L. F. Gran, Paul A. Pratt & Loron Thurwachter approved by FCC March 2, 1955 (*Television Digest*, Vol. 11:2, 5, 10).

Represented (sales): Blair Television.

Represented (legal): Dempsey & Koplovitz; Quarles & Brady.

Represented (engineering): A. Earl Cullum Jr. Consulting Engineers.

Personnel:

WAYNE GODSEY, vice president & general manager.
RICK HENRY, general sales manager.
JOHN STEWART, national sales manager.
CARL SCHULHOF, local sales manager.
STAN MARINOFF, director of broadcast operations.
TIM J. MORRISSEY, director of news & public affairs.
ERIC STEARMAN, production manager.
PETER BARNES, director of promotion.
GERALD ROBINSON, chief engineer.

Highest 30 Sec. Rate: \$7000.

NETWORK BASE HOURLY RATE: \$1850.

Total Households: © MSI Consumer Market Data as of 1/1/84 TV Homes: TV% and Circulation © 1984 Arbitron County coverage based on Arbitron study.

Net Weekly Circulation	State County	Total Households	TV Households	%
50% & Over	WISCONSIN			
	Dodge	26,100	25,600	98
	Fond Du Lac	31,400	30,900	98
	Jefferson	23,800	23,500	99
	Kenosha	45,100	44,600	99



Net Weekly Circulation	State County	Total Households	TV Households	%
50% & Over	Milwaukee	367,900	363,200	99
	Ozaukee	23,900	23,600	99
	Racine	62,200	61,600	99
	Sheboygan	36,800	36,400	99
	Walworth	27,000	26,600	99
	Washington	29,900	29,600	99
	Waukesha	97,700	96,700	99
Between 25-49%	WISCONSIN			
	Green Lake	7,000	6,800	97
Between 5-24%	ILLINOIS			
	Lake	151,400	150,200	99
	Mchenry	54,700	54,300	99
WISCONSIN	Calumet	10,400	10,200	98
	Columbia	16,500	16,200	98
	Manitowoc	29,800	29,500	99
	Rock	51,800	51,100	99
	Winnebago	49,500	49,000	99
	Station Totals		1,142,900	1,129,600
Net Weekly Circulation (1984)			723,300	
Average Daily Circulation (1984)			454,100	

Wisconsin—Milwaukee

WITI-TV

Ch. 6

Network Service: CBS.

Licensee: WITI-TV Inc.

Studio: 9001 N. Green Bay Rd., Box 17600, Milwaukee, WI 53217.

Telephone: 414-355-6666. **TWX:** 910-262-3425.

Technical Facilities: Channel No. 6 (82-88 MHz). Authorized power: 100-kw visual, 10-kw aural. Antenna: 1000-ft. above av. terrain, 1078-ft. above ground, 1720-ft. above sea level.

Latitude 43° 05' 24"
Longitude 87° 53' 47"

Transmitter: NE corner of Capitol Dr. & Estabrook Pkwy., Shorewood, WI.

News Services: AP, UPI.

Satellite Earth Station: Scientific-Atlanta, 7-meter; Scientific-Atlanta receivers.

Ownership: Storer Communications Inc., 12000 Biscayne Blvd., Miami, FL 33181-2710. For other interests, see Group Ownership of TV Stations.

Began Operation: May 21, 1956.

Represented (sales): Storer Television Sales Inc.

Represented (legal): Warren C. Zwicky.

Represented (engineering): Jules Cohen & Associates.

Personnel:

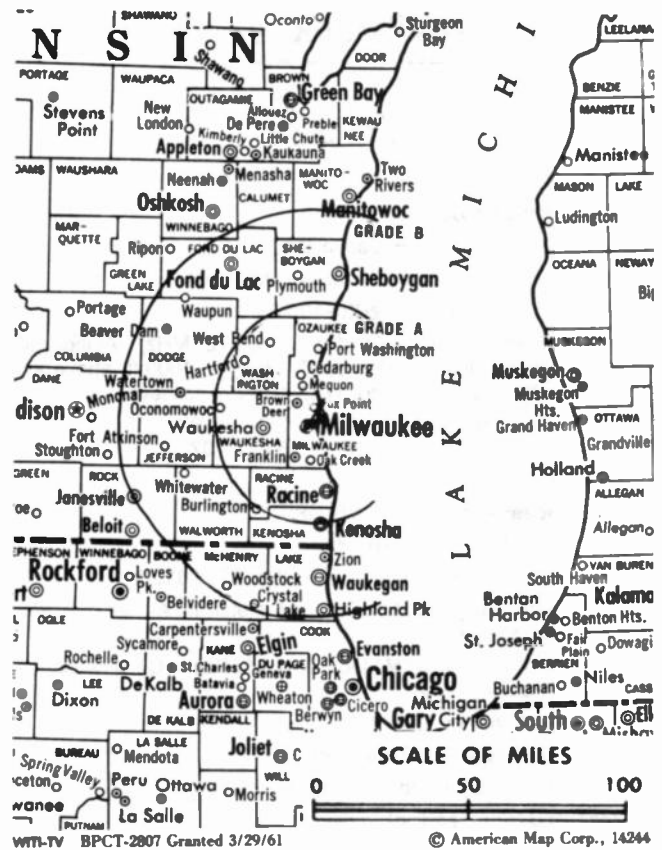
BILL MICHAELS, chairman of executive committee, SCI.
PETER STORER, chmn. of the board & chief exec. officer, SCI.
TERRY LEE, president & chief operating officer, SCI.
KEN BAGWELL, exec. v.p./operations & pres., cable division, SCI.
JOE DIMINO, president, TV station division, SCI.
ANDREW P. POTOS, vice president & general manager.
RAYMOND H. ENGELHART, business manager.
RICK MILLS, general sales manager.
KATHRYN KOENEN, program manager.
PATRICK HOLDER, production manager.
JIM BEHLING, director of creative services.
JILL GEISLER, news & community services manager.
DONALD ROERING, chief engineer.
JAMES KURZ, controller.
ERIK ANDERSEN, news director.

Rates: Not available.

NETWORK BASE HOURLY RATE: \$1680.

Total Households: © MSI Consumer Market Data as of 1/1/84 TV Homes: TV% and Circulation © 1984 Arbitron County coverage based on Arbitron study.

Net Weekly Circulation	State County	Total Households	TV Households	%
50% & Over	WISCONSIN			
	Dodge	26,100	25,600	98
	Jefferson	23,800	23,500	99
	Kenosha	45,100	44,600	99
	Milwaukee	367,900	363,200	99
	Ozaukee	23,900	23,600	99
	Racine	62,200	61,600	99
Sheboygan	36,800	36,400	99	
Walworth	27,000	26,600	99	



Net Weekly Circulation	State County	Total Households	TV Households	%
50% & Over	Washington	29,900	29,600	99
	Waukesha	97,700	96,700	99
Between 25-49%	WISCONSIN			
	Fond Du Lac	31,400	30,900	98
Between 5-24%	ILLINOIS			
	Lake	151,400	150,200	99
	Mchenry	54,700	54,300	99
	WISCONSIN			
	Calumet	10,400	10,200	98
	Columbia	16,500	16,200	98
	Green Lake	7,000	6,800	97
	Manitowoc	29,800	29,500	99
	Rock	51,800	51,100	99
	Winnebago	49,500	49,000	99

Station Totals	1,142,900	1,129,600	98
Net Weekly Circulation (1984)		723,600	
Average Daily Circulation (1984)		419,400	

COMMUNICATIONS DAILY

If it deals with electronic communications, we've got it covered!

Call 202-872-9200 for more information

Wisconsin—Milwaukee

WTMJ-TV

Ch. 4

Network Service: NBC.

Licensee: WTMJ Inc., 720 E. Capitol Dr.

Studio: 720 E. Capitol Drive, Milwaukee, WI 53201.

Telephone: 414-332-9611. **TWX:** 910-262-3141.

Technical Facilities: Channel No. 4 (66-72 MHz). Authorized power: 100-kw visual, 10-kw aural. Antenna: 1000-ft. above av. terrain, 1096-ft. above ground, 1728-ft. above sea level.

Latitude 43° 05' 29"
Longitude 87° 54' 07"

Transmitter: 720 E. Capitol Drive.

News Services: CNN, NBC, NIWS, NPS.

AM Affiliate: WTMJ, 5-kw, 620 kHz.

FM Affiliate: WKTI, 15.5-kw, 94.5 MHz (No. 233), 910-ft.

Satellite Earth Stations: M/A-Com, 4.6-meter; M/A-Com & Scientific-Atlanta receivers.

Ownership: WTMJ Inc. WTMJ Inc. owns Alfa Bcstg. Co., licensee of KTNV-TV Las Vegas, NV.

Began Operation: Dec. 3, 1947.

Represented (sales): MMT Sales Inc.

Represented (legal): Hogan & Hartson.

Represented (engineering): Jansky & Bailey.

Personnel:

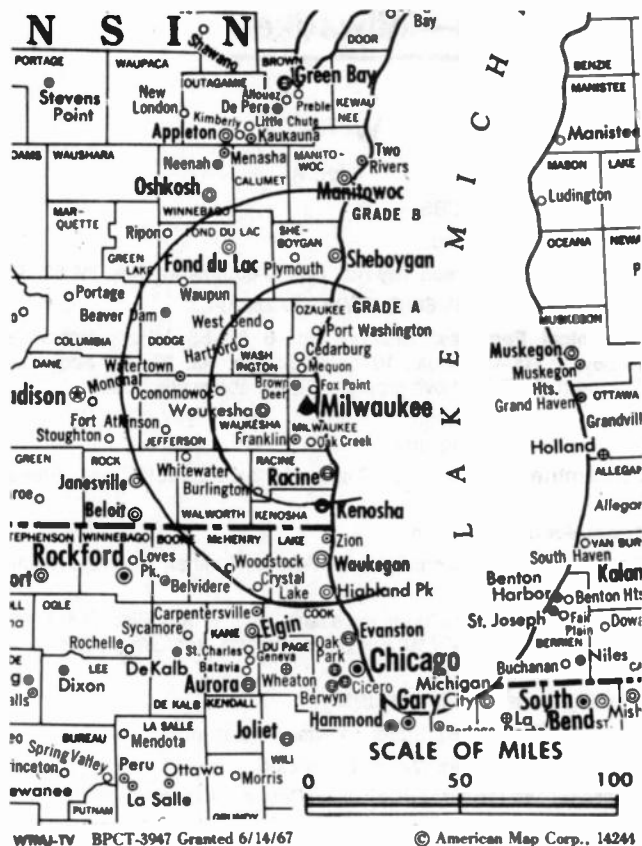
MICHAEL McCORMICK, president.
WAYNE BARNETT, vice president & general manager.
JERRY HEILMAN, general sales manager.
NORB RYAN, national sales manager.
GERALD McGRATH, program manager.
JAMES WULLIMAN, engineering manager.
RAYMOND HERNDAY, chief engineer.
RICHARD COLLINS, advertising, promotion & publicity director.
TOM LULJAK, news director.
MIKE STUTZ, managing editor.
ED HINSHAW, manager of public affairs.
MARCIA FORTUNE, operations manager.
DEAN C. MAYTAG, production manager.
ROD SYNNEs, community relations director.
HANK STODDARD, sports director.

Highest 30 Sec. Rate: \$2000.

NETWORK BASE HOURLY RATE: \$1850.

Total Households: © MSI Consumer Market Data as of 1/1/84 TV Homes: TV% and Circulation © 1984 Arbitron County coverage based on Arbitron study.

Net Weekly Circulation	State County	Total Households	TV Households	%
50% & Over	WISCONSIN			
	Dodge	26,100	25,600	98
	Fond Du Lac	31,400	30,900	98
	Jefferson	23,800	23,500	99
	Kenosha	45,100	44,600	99
	Milwaukee	367,900	363,200	99



Net Weekly Circulation	State County	Total Households	TV Households	%
50% & Over	Ozaukee	23,900	23,600	99
	Racine	62,200	61,600	99
	Sheboygan	36,800	36,400	99
	Walworth	27,000	26,600	99
	Washington	29,900	29,600	99
	Waukesha	97,700	96,700	99
Between 25-49%	WISCONSIN			
	Green Lake	7,000	6,800	97
	Rock	51,800	51,100	99
Between 5-24%	ILLINOIS			
	Jo Daviess	8,900	8,600	97
	Lake	151,400	150,200	99
	MICHIGAN			
	Oceana	8,000	7,700	97
	WISCONSIN			
	Calumet	10,400	10,200	98
	Columbia	16,500	16,200	98
	Juneau	8,300	8,000	96
	Manitowoc	29,800	29,500	99
	Winnebago	49,500	49,000	99
Station Totals		1,113,400	1,099,600	98
Net Weekly Circulation (1984)			750,600	
Average Daily Circulation (1984)			466,800	

Wisconsin—Milwaukee

WVCY-TV

Ch. 30

Network Service: None, independent.

Grantee: Wisconsin Voice of Christian Youth Inc., 2712 W. Vliet St., Milwaukee, WI 53208.

Studio: 2712 W. Vliet St., Milwaukee, WI 53208.

Telephone: 414-933-1440.

Technical Facilities: Channel No. 30 (566-572 MHz). Authorized power: 1070-kw max. & 550-kw horizontal visual, 107-kw max. & 55-kw horizontal aural. Antenna: 960-ft. above av. terrain, 1089-ft. above ground, 1747-ft. above sea level.

Latitude 43° 05' 15"
Longitude 87° 54' 12"

Transmitter: 3950 N. Holton St.

Ownership: Non-stock, non-profit corp. Robert W. Gilman, pres.; Ralph Studeman, v.p.; Victor C. Eliason, v.p.; Vernald Landin, secy.; Orville Stein, treas.; Otto Hagen & Meredith M. Plunket, members.

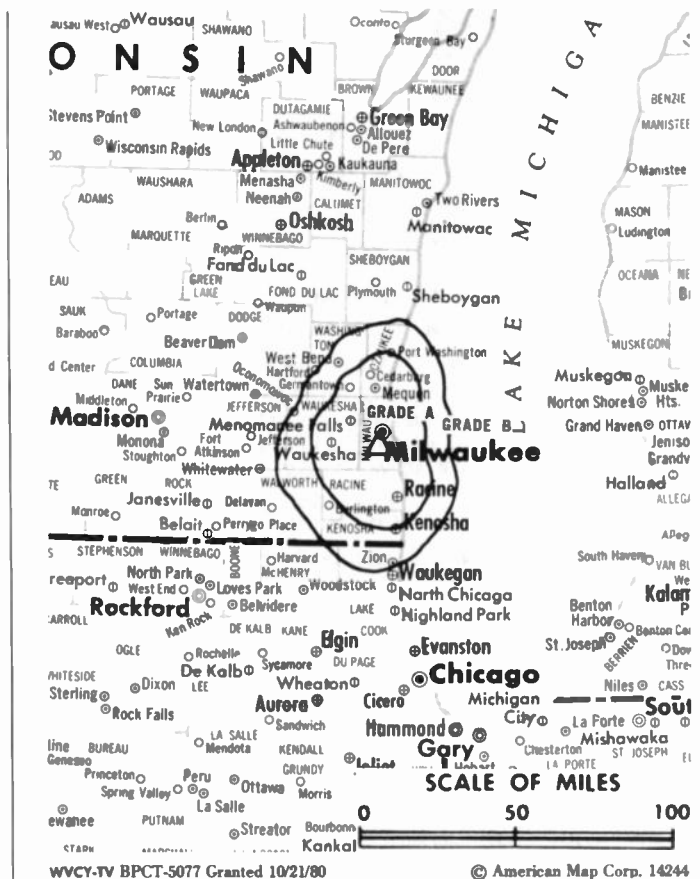
Began Operation: Jan. 1, 1983.

Represented (legal): Kirkland & Ellis.

Personnel:
VIC ELIASON, general manager.

Rates: Not available.

Arbitron Data: Not available.



Communications Daily

the only daily news service covering the total communications industry

COVERAGE INCLUDES:

- Telephone and Data Communications
- Broadcasting
- Electronic Information Distribution
- Teleconferencing
- Cable TV
- Electronic Publishing
- Emerging Technologies — the new frontiers.

Keep up with the communications revolution with a subscription to COMMUNICATIONS DAILY. You'll get a daily executive intelligence briefing—a news/analysis mix sharply focused on your interests.

To enter a subscription, or for a free sample copy, write us or call collect: 202-872-9200.



TELEVISION DIGEST, INC.
1836 JEFFERSON PLACE N.W.
WASHINGTON, D.C. 20036
(202) 872-9200

Wisconsin—Milwaukee

WTV

Ch. 18

Network Service: None, independent.

Licensee: Gaylord Broadcasting Co., Box 1818, Milwaukee, WI 53201.

Studio: 4041 N. 35th St., Milwaukee, WI.

Mailing Address: Box 1818, Milwaukee, WI 53201.

Telephone: 414-442-7050. **TWX:** 910-262-3466.

Technical Facilities: Channel No. 18 (494-500 MHz). Authorized power: 2510-kw max. & 1020-kw horizontal visual, 251-kw max. & 102-kw horizontal aural. Antenna: 1010-ft. above av. terrain, 1101-ft. above ground, 1732-ft. above sea level.

Latitude 43° 05' 48"
Longitude 87° 54' 19"

Transmitter: 0.5-mi. N of E. Capitol Dr. on N. Humboldt Ave., Milwaukee.

News Service: AP.

Satellite Earth Station: Scientific-Atlanta, 7-meter; Scientific-Atlanta receivers.

Ownership: See Group Ownership of TV Stations.

Began Operation: July 20, 1959. Sale to present owner by Harold & Bernard Sampson approved by FCC March 24, 1966 (*Television Digest*, Vol. 5:45, 6:13). Previous sale of 51%, by Gene Posner to Harold and Bernard Sampson approved Aug. 9, 1962 (Vol. 2:26).

Represented (sales): TeleRep Inc.

Represented (legal): Pierson, Ball & Dowd.

Personnel:

- MICHAEL E. SCHUCH, vice president & general manager.
- ALVIN LEITL, general sales manager & assistant general manager.
- GREG GRABER, local sales manager.
- CHARLES PAUL, business manager.
- LYLE SCHULZE, production manager.
- LORI WUCHERER, promotion director.
- JOHN KALPUS, chief engineer.
- WILLIAM FRANKS, operations manager.

Rates: On request.

Total Households: © MSI Consumer Market Data as of 1/1/84 TV Homes: TV% and Circulation © 1984 Arbitron County coverage based on Arbitron study.

Net Weekly Circulation	State County	Total Households	TV Households	%
50% & Over	WISCONSIN			
	Dodge	26,100	25,600	98
	Fond Du Lac	31,400	30,900	98
	Jefferson	23,800	23,500	99
	Kenosha	45,100	44,600	99
	Milwaukee	367,900	363,200	99
	Ozaukee	23,900	23,600	99
	Racine	62,200	61,600	99
Sheboygan	36,800	36,400	99	



Net Weekly Circulation	State County	Total Households	TV Households	%
50% & Over	Washington	29,900	29,600	99
	Waukesha	97,700	96,700	99
Between 25-49%	WISCONSIN			
	Manitowoc	29,800	29,500	99
	Rock	51,800	51,100	99
	Walworth	27,000	26,600	99
Winnebago	49,500	49,000	99	
Between 5-24%	ILLINOIS			
	Lake	151,400	150,200	99
Mchenry	54,700	54,300	99	
WISCONSIN	Calumet	10,400	10,200	98
	Columbia	16,500	16,200	98
	Dane	130,200	127,300	98
	Green Lake	7,000	6,800	97
	Marathon	41,000	40,500	99
	Portage	20,000	19,700	98
	Sauk	16,900	16,500	98
Wood	27,200	26,800	99	
Station Totals		1,378,200	1,360,400	98
Net Weekly Circulation (1984)			637,200	
Average Daily Circulation (1984)			302,600	

Wisconsin—Suring

WSCO

Ch. 14

Network Service: None, independent.

Licensee: Northeastern Wisconsin Christian Television Inc., Box 414, Suring, WI 54174.

Studio: Box 414, Hwy. 32, Suring 54174.

Telephone: 414-842-4014.

Technical Facilities: Channel No. 14 (470-476 MHz). Authorized power: 200-kw visual, 40-kw aural. Antenna: 622-ft. above av. terrain, 557-ft. above ground, 1497-ft. above sea level.

Latitude 44° 59' 30"
Longitude 88° 23' 55"

Transmitter: On Hwy. 32, 1.7-mi. NW of Suring.

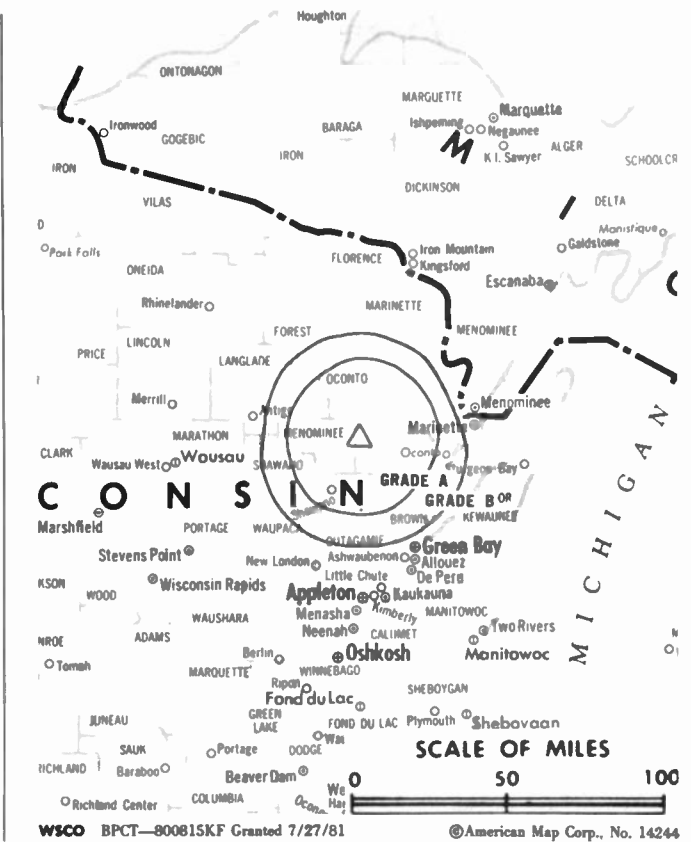
Ownership: Non-stock, non-profit corp. Gerald L. Taylor, pres.; Laurie Jorgensen, v.p.; Frank Vincent, secy.; James C. Kemp, treas.; Donald J. Stenz, gen. mgr. Kemp is pres. of Fox Cities Radio Inc. (non-profit corp.), licensee of FM translator in Appleton, WI.

Began Operation: Feb. 22, 1984.

Represented (engineering): Lyle R. Evans.

Personnel:
TOM COOK, station manager.

Rates: Not available.



SATELLITE WEEK

THE VITAL LINK

between you and the latest news
in this ever-changing industry.

For more information, call collect: 202-872-9200.

TELEVISION
DIGEST INC.

Television Digest, Inc.
1836 Jefferson Place, N.W.
Washington, D.C. 20036

Wisconsin—Wausau-Rhineland

WAEO-TV

Ch. 12

Network Service: NBC.

Licensee: Northland TV Inc., Box 858, Rhineland, WI.

Studio: S. Oneida Ave. 54501.

Telephone: 715-369-4700.

Mailing Address: Box 858, Rhineland, WI 54501.

Technical Facilities: Channel No. 12 (204-210 MHz). Authorized power: 316-kw visual, 57.6-kw aural. Antenna: 1662-ft. above av. terrain, 1679-ft. above ground, 3323-ft. above sea level.

Latitude 45° 40' 02"
Longitude 89° 12' 27"

Transmitter: County Hwy. C at Starks.

News Services: NBC, UPI.

Satellite Earth Stations: 3 in operation; Channel Master & Harris receivers.

Ownership: Seaway Communications Inc. Dr. Jasper F. Williams, chmn., 7.5%; John W. Swain, pres., 9.6%; Dr. James L. Buckner, v.p., 2.4%; Shirley M. Latham, secy., 2.4%; Ernest T. Collins, treas., 2.4%; Homer King, vice chmn., 2.4%; Vivian Volora Wilson, asst. secy., 2.7%; Gerald C. Hines, asst. treas., 2.4%; Benjamin C. Duster, 2.4%; William D. Stubblefield, 2.6%; Dr. Roger M. Berkley, 3.6%; Marion D. Earles, 4.6%; Dr. Yvon J. Nazon & Faye A. Nazon, 3.4%; remainder held by 21 others. Seaway also owns WVII-TV Bangor, ME.

Began Operation: Oct. 20, 1966. Left air Nov. 17, 1968 following destruction of transmitter by plane crash. Resumed operation Sept. 10, 1969 (*Television Digest*, Vol. 9:37). Distress sale to present minority-owned company by Alvin E. O'Konski approved by FCC April 20, 1979 (Vol. 19:16).

Represented (sales): Blair Television.

Represented (legal): Mullin, Rhyne, Emmons & Topel, P.C.

Personnel:

ARCHIE L. GOODBEE JR., president & general manager.
BRIAN HENNING, chief engineer.
JULIE SWAN, program & traffic director.
MICHAEL MICHALAK, news director.

Highest 30 Sec. Rate (July, 1, 1984): \$400.

NETWORK BASE HOURLY RATE: \$275.

Total Households: © MSI Consumer Market Data as of 1/1/84 TV Homes: TV% and Circulation © 1984 Arbitron County coverage based on Arbitron study.

Net Weekly Circulation	State County	Total Households	TV Households	%
50% & Over	MICHIGAN			
	Iron	5,500	5,400	98
	Ontonagon	3,500	3,300	94
	WISCONSIN			
	Forest	3,400	3,300	97
Iron	2,700	2,700	100	



WAEO-TV BPCT-4216 Granted 4/30/69
© American Map Corp., 14244

Net Weekly Circulation	State County	Total Households	TV Households	%
50% & Over	Langlade	7,300	7,200	98
	Lincoln	10,000	9,900	99
	Oneida	12,900	12,600	98
	Price	6,100	5,900	97
	Vilas	7,200	7,000	97
Between 25-49%	MICHIGAN			
	Dickinson	10,000	9,800	98
	Gogebic	7,600	7,400	97
	WISCONSIN			
Florence	1,500	1,500	100	
Marathon	41,000	40,500	99	
Between 5-24%	MICHIGAN			
	Baraga	3,200	3,100	97
	WISCONSIN			
	Ashland	6,400	6,300	98
	Marinette	15,200	15,000	99
Portage	20,000	19,700	98	
Taylor	6,500	6,300	97	
Station Totals		170,000	166,900	98
Net Weekly Circulation (1984)			76,800	
Average Daily Circulation (1984)			38,300	

Wisconsin—Wausau

WAOW-TV

Ch. 9

(Auxiliary outlet of WKOW-TV, Madison, WI)

Network Service: ABC.

Licensee: Liberty Bcstg. Inc.

Studio: 1908 Grand Ave., Wausau, WI 54401.

Telephone: 715-842-2251.

Technical Facilities: Channel No. 9 (186-192 MHz). Authorized power: 316-kw visual, 63-kw aural. Antenna: 1210-ft. above av. terrain, 647-ft. above ground, 2549-ft. above sea level.

Latitude 44° 55' 14.3"
Longitude 89° 41' 30.6"

Transmitter: Rib Mtn.

News Services: AP, CNN.

Ownership: Liberty Broadcasting Inc.

Began Operation: May 7, 1965.

Represented (sales): Katz Television.

Represented (legal): Fly, Shuebruk, Gaguine, Boros, Schulkind & Braun.

Represented (engineering): Jules Cohen & Associates.

Personnel:

- TERRY SHOCKLEY, president.
- LAURIN JORSTAD, general manager.
- JACK BRENNAN, vice president, sales.
- BRUCE LILJEGREN, vice president, programming & operations.
- KENT HUTCHISON, station manager.
- RUSS CRASS, chief engineer.

Highest 30 Sec. Rate: \$700.

NETWORK BASE HOURLY RATE: \$450.

Total Households: © MSI Consumer Market Data as of 1/1/84 TV Homes: TV% and Circulation © 1984 Arbitron County coverage based on Arbitron study.

Net Weekly Circulation	State County	Total Households	TV Households	%
50% & Over	WISCONSIN			
	Adams	5,500	5,300	96
	Clark	11,700	11,300	97
	Forest	3,400	3,300	97
	Langlade	7,300	7,200	98
	Lincoln	10,000	9,900	99
	Marathon	41,000	40,500	99
	Oneida	12,900	12,600	98
	Portage	20,000	19,700	98
	Price	6,100	5,900	97
	Taylor	6,500	6,300	97
	Vilas	7,200	7,000	97
	Wood	27,200	26,800	99



Net Weekly Circulation	State County	Total Households	TV Households	%
WISCONSIN				
Between 25-49%	Iron	2,700	2,700	100
	Juneau	8,300	8,000	96
	Shawano	13,300	13,100	98
	Waupaca	16,000	15,800	99
WISCONSIN				
Between 5-24%	Ashland	6,400	6,300	98
	Green Lake	7,000	6,800	97
	Jackson	6,400	6,200	97
	Marquette	5,000	4,800	96
	Rusk	5,700	5,500	96
	Waushara	7,600	7,400	97
Station Totals		249,800	244,700	97
Net Weekly Circulation (1984)			161,700	
Average Daily Circulation (1984)			99,500	

For Group Ownership of TV Stations, consult Index

Wisconsin—Wausau

WSAW-TV

Ch. 7



THE FORWARD GROUP

Network Service: CBS.

Licensee: Forward Telecasting Inc., Box 1088, Wausau 54401.

Studio: 1114 Grand Ave., Wausau, WI 54401.

Telephone: 715-845-4211.

Technical Facilities: Channel No. 7 (174-180 MHz). Authorized power: 316-kw visual, 63.2-kw aural. Antenna: 1209-ft. above av. terrain, 645-ft. above ground, 2547-ft. above sea level.

Latitude 44° 55' 14.3"
Longitude 89° 41' 30.6"

Transmitter: Rib Mtn.

News Services: AP, UPI.

Satellite Earth Station: Comtech, 5-meter; Comtech receivers.

Ownership: Forward Communications Corp., 100%. Officers: Richard D. Dudley, chmn. of board; S. F. Staples Jr., vice chmn. & secy.; Thomas E. Bolger, pres. & asst. secy.-treas.; W. F. McCormick, J. P. Chilsen, J. A. Schoneman, William F. Turner, v.p.s.; W. F. Huffman, treas.; Gene R. Anderson, sr. v.p., finance & asst. secy.-treas.; J. M. Forester, asst. secy.; Nancy Wanta, v.p. & asst. to chmn. Forward also owns WMTV Madison, WI; KCAU-TV Sioux City, IA; WTRF-TV Wheeling, WV; WKAU & WKAU-FM Kaukauna, WI; WRAU-TV Peoria, IL; KOSA-TV Odessa, TX; KVGB-AM-FM Great Bend, KS; Marshfield (WI) **News Herald**; KVOX-AM-FM Moorhead, MN; KWLO & KFMW(FM) Waterloo, IA. **Note:** Sale to Wesray Corp. pends (**Television Digest**, Vol. 23:44).

Began Operation: Oct. 24, 1954.

Represented (sales): Seltel Inc.; Hyett/Ramsland Inc. (Minneapolis).

Represented (legal): McKenna, Wilkinson & Kittner.

Represented (engineering): Silliman & Silliman.

Personnel:

BART KELLNHAUSER, president & general manager.
GERMAINE GAUERKE, executive assistant to the president.
JAMES W. FREY, vice president, television sales.
JACK CROWLEY, v.p., promotions, programming, production.
DONALD COCHART, vice president, operations.
MARK ZELICH, vice president, news/sports.
MIKE RUESCH, controller.

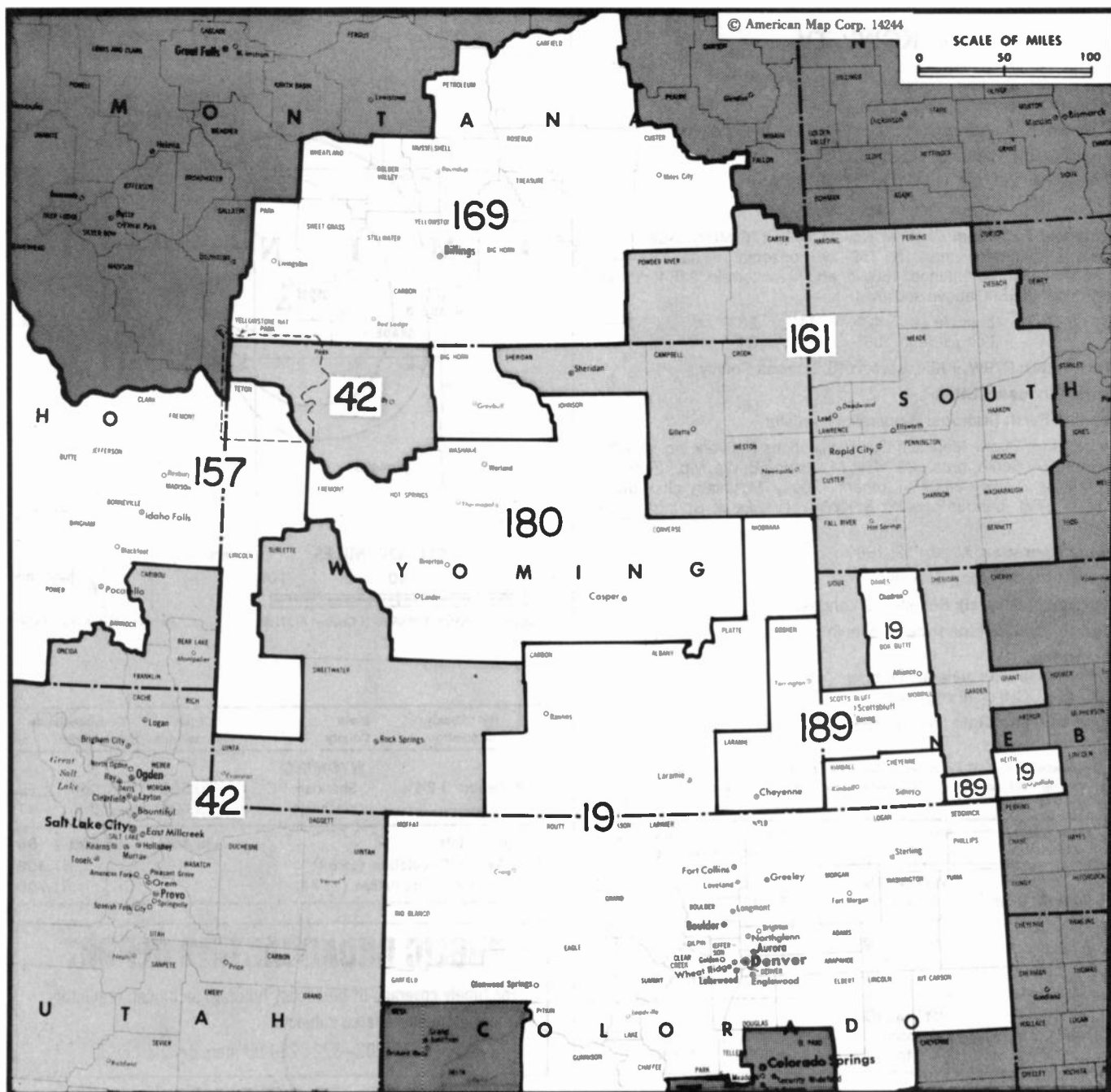
Highest 30 Sec. Rate (April 1, 1984): \$440.

NETWORK BASE HOURLY RATE: \$1000.



Net Weekly Circulation	State County	Total Households	TV Households	%
50% & Over	WISCONSIN			
	Adams	5,500	5,300	96
	Clark	11,700	11,300	97
	Forest	3,400	3,300	97
	Langlade	7,300	7,200	98
	Lincoln	10,000	9,900	99
	Marathon	41,000	40,500	99
	Oneida	12,900	12,600	98
	Portage	20,000	19,700	98
	Price	6,100	5,900	97
Taylor	6,500	6,300	97	
Vilas	7,200	7,000	97	
Wood	27,200	26,800	99	
Between 25-49%	WISCONSIN			
	Iron	2,700	2,700	100
	Juneau	8,300	8,000	96
	Rusk	5,700	5,500	96
	Shawano	13,300	13,100	98
Waupaca	16,000	15,800	99	
Wausau	7,600	7,400	97	
Between 5-24%	MICHIGAN			
	Baraga	3,200	3,100	97
	Iron	5,500	5,400	98
WISCONSIN	Ashland	6,400	6,300	98
	Chippewa	18,000	17,700	98
	Green Lake	7,000	6,800	97
	Jackson	6,400	6,200	97
	Marquette	5,000	4,800	96
	Menominee	800	800	100
	Monroe	12,600	12,300	98
	Oconto	10,800	10,600	98
	Sawyer	4,900	4,700	96
	Station Totals	293,000	287,000	97
Net Weekly Circulation (1984)			182,200	
Average Daily Circulation (1984)			128,400	

Total Households: © MSI Consumer Market Data as of 1/1/84 TV Homes: TV% and Circulation © 1984 Arbitron County coverage based on Arbitron study.



Wyoming Station Status as of August 15, 1984

	VHF	UHF	TOTAL
Commercial Television Stations	6	1	7
Educational Television Stations	1	0	1
			8

Market	Arbitron ADI TV Households	Rank	Market Area Commercial TV Stations
Denver, CO	937,700	19	KCNC-TV (4), KCWS (3), KDVR (31), KMGH-TV (7), KUSA-TV (9), KWGN-TV (2)
Salt Lake City, UT	548,400	42	KSL-TV (5), KSTU (20), KTVX (4), KUTV (2)
Idaho Falls-Pocatello, ID	107,400	157	KID-TV (3), KIFI-TV (8), KPVI (6)
Rapid City, SD	95,200	161	KDUH-TV (4), KEVN-TV (7), KHSD-TV (11), KIVV-TV (5), KOTA-TV (3), KSGW-TV (12)
Billings-Hardin, MT	75,300	169	KOUS-TV (4), KTVQ (2), KULR-TV (8), KYUS-TV (3)
Casper-Riverton, WY	57,800	180	KCWY-TV (14), KFWY-TV (10), KOWY (5), KTWO-TV (2), KWWY (13)
Cheyenne, WY	49,700	189	KSTF (10), KTVS (3), KYCU-TV (5)

Wyoming—Casper

KCWY-TV

Ch. 14

Network Service: CBS.

Licensee: Chrysostom Corp., Box 170, Casper, WY 82602.

Studio: 304 N. Center St., Casper.

Telephone: 307-234-1111.

Mailing Address: Box 170, Casper, WY 82602.

Technical Facilities: Channel No. 14 (470-476 MHz). Authorized power: 1380-kw max. & 759-kw horizontal visual, 79.4-kw horizontal aural. Antenna: 1880-ft. above av. terrain, 235-ft. above ground, 8255-ft. above sea level.

Latitude 42° 44' 26"
Longitude 106° 21' 34"

Transmitter: R79W, T32N, Section 18, Natrona County.

News Services: CBS, AP.

Satellite Earth Stations: In operation; 9-meter.

Ownership: Rocky Mountain Communications Network Inc., 100%. Daniel M. Burke, pres., 24.04%; M. Joseph Burke, v.p., 24.04%; Franklin Brown, 24.04%; others. Rocky Mountain also owns KOWY(TV), Lander-Riverton & KWWY(TV), Rock Springs, both WY.

Began Operation: August 12, 1980.

Represented (sales): Seltel Inc.

Represented (legal): Bernstein & Longest.

Represented (engineering): Kenneth Williams.

Personnel:

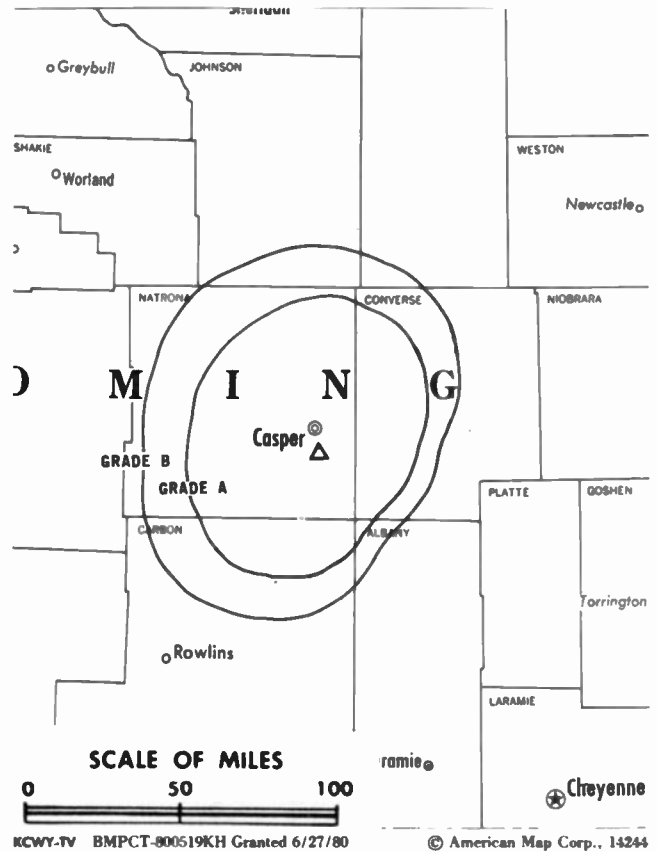
PHILIP KNIGHT, general manager.

JOHN KOCH, chief engineer.

Highest 30 Sec. Rate (July 6, 1984): \$405.

Total Households: © MSI Consumer Market Data as of 1/1/84 TV Homes: TV% and Circulation © 1984 Arbitron County coverage based on Arbitron study.

Net Weekly Circulation	State County	Total Households	TV Households	%
50% & Over	WYOMING			
	Converse	5,800	5,600	97
	Fremont	14,600	14,200	97
	Hot Springs	2,300	2,200	96
	Natrona	29,800	29,100	98
	Sweetwater	17,400	16,700	96
Between 25-49%	WYOMING			
	Johnson	2,600	2,500	96
	Weston	2,800	2,700	96



KCWY-TV BMPCT-900519KH Granted 6/27/80

© American Map Corp., 14244

Net Weekly Circulation	State County	Total Households	TV Households	%
Between 5-24%	WYOMING			
	Sheridan	10,500	10,000	95
	Washakie	3,600	3,500	97
Station Totals		89,400	86,500	96
Net Weekly Circulation (1984)			57,300	
Average Daily Circulation (1984)			31,700	

PUBLIC BROADCASTING REPORT

For timely coverage of broadcast funding, technical, regulatory information and related subjects!

Call 202-872-9200 for more details

Wyoming—Casper

KTWO-TV

Ch. 2

Network Service: ABC, NBC.

Licensee: Harriscope Broadcasting Corp., Box 2720, Casper 82602.

Studio: 4200 E. 2nd St., Casper, WY 82601.

Telephone: 307-237-3711. **TWX:** 910-949-4462.

Technical Facilities: Channel No. 2 (54-60 MHz). Authorized power: 100-kw visual, 10-kw aural. Antenna: 2000-ft. above av. terrain, 375-ft. above ground, 8485-ft. above sea level.

Latitude 42° 44' 03"
Longitude 106° 20' 00"

Transmitter: 8-mi. S of Casper.

AM Affiliate: KTWO, 50-kw, 1030 kHz (CBS).

News Service: AP.

Satellite Earth Station: In operation; 4.5-meter.

Ownership: See KBAK-TV, Bakersfield, CA.

Began Operation: March 8, 1957.

Represented (sales): Katz Television; John L. McGuire Co. (Denver & Salt Lake City).

Represented (legal): Cohn & Marks.

Represented (engineering): Hammett & Edison Inc.

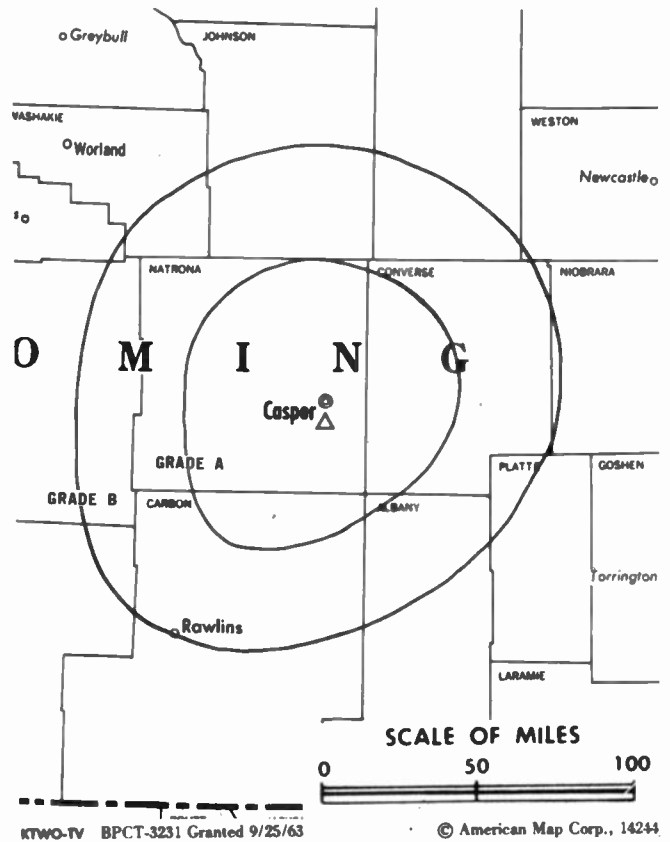
Personnel:

JACK ROSENTHAL, president.
BOB DALLAS PRICE, vice president & general manager.
P. J. MALSOM, general sales manager.
STEVE BROOMELL, director of engineering.

Highest 30 Sec. Rate (Jan. 1, 1982): \$425.

Total Households: © MSI Consumer Market Data as of 1/1/84 TV Homes: TV% and Circulation © 1984 Arbitron County coverage based on Arbitron study.

Net Weekly Circulation	State County	Total Households	TV Households	%
50% & Over	WYOMING			
	Carbon	8,600	8,200	95
	Converse	5,800	5,600	97
	Fremont	14,600	14,200	97
	Hot Springs	2,300	2,200	96
	Johnson	2,600	2,500	96
	Natrona	29,800	29,100	98
	Niobrara	1,200	1,200	100
	Park	8,600	8,200	95
	Sheridan	10,500	10,000	95
	Sublette	1,700	1,600	94
	Sweetwater	17,400	16,700	96
	Washakie	3,600	3,500	97
	Weston	2,800	2,700	96



Net Weekly Circulation	State County	Total Households	TV Households	%
Between 25-49%	WYOMING			
	Albany	11,300	10,800	96
	Big Horn	4,400	4,200	95
	Campbell	9,800	9,300	95
	Crook	2,100	2,000	95
	Platte	5,600	5,300	95
Between 5-24%	UTAH			
	Rich	800	800	100
	WYOMING			
	Lincoln	4,600	4,400	96
	Teton	4,700	4,500	96
	Uinta	5,200	5,000	96
Station Totals		158,000	152,000	96
Net Weekly Circulation (1984)				98,900
Average Daily Circulation (1984)				61,200

Wyoming—Cheyenne

KYCU-TV

Ch. 5

(Also operates satellites KSTF, Scottsbluff, NE and KTVS, Sterling, CO)

Network Service: CBS, ABC.

Licensee: Burke Bcstg. Co. of Cheyenne, 2923 E. Lincolnway 82001.

Studio: 2923 E. Lincolnway, Cheyenne, WY 82001.

Telephone: 307-634-7755. **TWX:** 910-949-4067.

Technical Facilities: Channel No. 5 (76-82 MHz) Authorized power: 100-kw visual, 10-kw aural. Antenna: 620-ft. above av. terrain, 483-ft. above ground, 7260-ft. above sea level.

Latitude 41° 06' 03"
Longitude 105° 00' 16"

Transmitter: Borie, WY, 10.2-mi. WSW of Cheyenne.

News Service: AP.

Satellite Earth Stations: In operation; 7-meter; Scientific-Atlanta receivers.

Ownership: A. T. Burke, pres., 97.9%; K. Dillon Schickli, v.p.-secy.-treas., 2.1%. Burke also owns & operates satellites KSTF, Scottsbluff, NE & KTVS, Sterling, CO. For other interests, see Group Ownership of TV Stations.

Began Operation: March 22, 1954. Sale to Lamb Enterprises by Frontier Bcstg. Co. (McCraken) approved by FCC July 6, 1972 (*Television Digest*, Vol. 11:47; 12:28). Sale to present owner approved Oct. 14, 1983.

Represented (sales): Katz Television.

Represented (legal): Shrinky, Weitzman & Eisen, P.C..

Represented (engineering): Jules Cohen & Associates.

Personnel:

CARL J. OCCHIPINTI, vice president & general manager.
MARGIE O'BRIEN, national sales manager.
DUSTY THEIN, general sales manager.
JERRY HOMER, chief engineer.
JO ADSIT, program director.

Highest 30 Sec. Rate (Feb. 27, 1984): \$80 (local); (March 12, 1984) \$475 (includes KSTF & KTVS).

Note: KSTF & KTVS are sold in combination with KYCU-TV; separate rates also available.

NETWORK BASE HOURLY RATE: \$715.

Arbitron Data: The figures below do not include satellites KSTF, Scottsbluff, NE and KTVS, Sterling, CO.



KYCU-TV BMPCT-1399 Granted 10/21/53

© American Map Corp., 14244

Net Weekly Circulation	State County	Total Households	TV Households	%
50% & Over	WYOMING			
	Albany	11,300	10,800	96
	Laramie	27,800	27,300	98
	Platte	5,600	5,300	95
Between 25-49%	COLORADO			
	Larimer	63,100	61,700	98
	Weld	48,100	47,300	98
	NEBRASKA			
	Kimball	1,800	1,800	100
Between 5-24%	COLORADO			
	Jackson	700	700	100
	Washington	2,000	1,900	95
	NEBRASKA			
	Cheyenne	4,000	3,900	98
	Deuel	1,000	1,000	100
Station Totals		165,400	161,700	97
Net Weekly Circulation (1984)			72,800	
Average Daily Circulation (1984)			36,800	

Total Households: © MSI Consumer Market Data as of 1/1/84 TV Homes: TV% and Circulation © 1984 Arbitron County coverage based on Arbitron study.

Wyoming—Lander-Riverton

KOWY

Ch. 5

(Satellite of KCWY-TV, Casper, WY)

Network Service: CBS.

Licensee: The Chrysostom Corp., 304 N. Center St., Casper, WY 82601.

Studio: 304 N. Center St., Casper, WY 82602.

Mailing Address: Box 170, Casper, WY 82602.

Technical Facilities: Channel No. 5 (76-82 MHz). Authorized power: 100-kw visual, 15-kw aural. Antenna: 272-ft. above av. terrain, 183-ft. above ground, 6003-ft. above sea level.

Latitude 42° 53' 41.5"
Longitude 108° 43' 34.0"

Transmitter: 3.6-mi. N of Lander on Sand Hills.

News Services: CBS, AP.

Satellite Earth Stations: In operation.

Ownership: See KCWY-TV, Casper, WY.

Began Operation: Sept. 12, 1982.

Represented (sales): Seltel Inc.

Represented (legal): Bernstein & Longest.

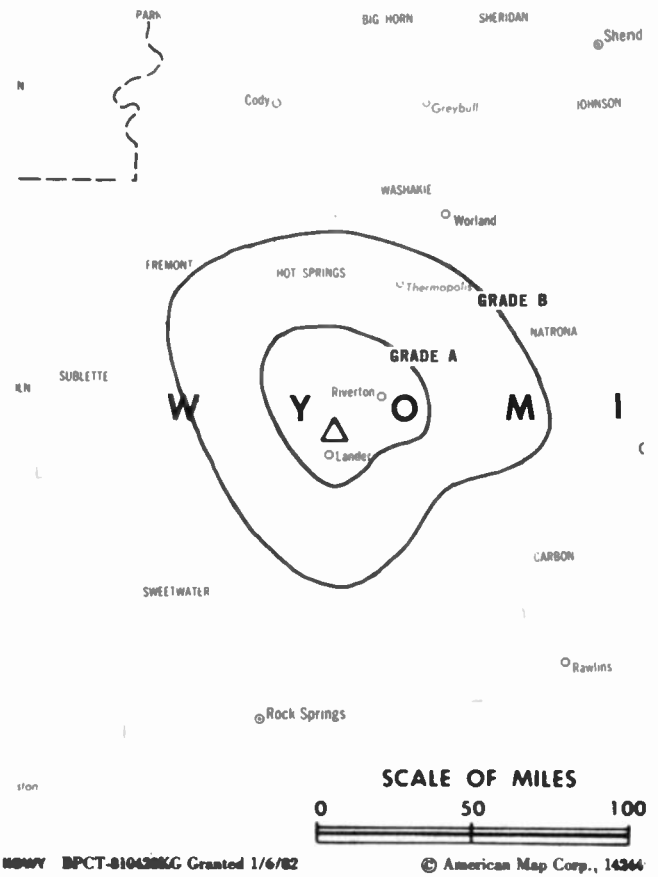
Represented (engineering): Kenneth Williams Jr.

Personnel:

PHIL KNIGHT, vice president & general manager.

Highest 30 Sec. Rate (July 6, 1984): \$300.

Arbitron Data: Included with KCWY-TV, Casper, WY.



EQUIPMENT MANUFACTURERS, SUPPLIERS, SERVICES . . . HAVE YOU TRIED TELEVISION DIGEST ACTION UPDATES ?

ADVERTISERS IN THE ACTION UPDATES REACH THE "CREAM OF THE CROP" EVERY WEEK — The top industry decision-makers with the top buying power in Cable, TV, Radio.

Learn more about this outstanding advertising buy. For complete advertising details, call collect: 202/872-9200.

Wyoming—Lander-Riverton-Thermopolis-Worland

KFWY-TV

(formerly KTNW)

Ch. 10

Network Service: NBC.

Licensee: Hi Ho Broadcasting Corp. of Wyoming, 206 S. Broadway, Riverton, WY 82501.

Studio: 206 S. Broadway, Riverton, WY 82501.

Telephones: 307-856-0875; 237-2020.

Technical Facilities: Channel No. 10 (192-198 MHz). Authorized power: 120-kw visual, 22.4-kw aural. Antenna: 1710-ft. above av. terrain, 79-ft. above ground, 7499-ft. above sea level.

Latitude 43° 27' 26"
Longitude 108° 12' 02"

Transmitter: Boysen Peak.

News Service: AP.

Satellite Earth Station: Bogner, 12-meter; RCA receivers.

Ownership: David M. Antoniak, pres., 49%; Catherine Malatesta, secy., 5%; John Cole, treas., 26%; Manuel Cantu, 10%; Robert Kramer & Barry Levinson, 5% each. Malatesta has interest in applicant for Ch. 20 Casper, WY & permittee of Ch. 27 Cheyenne, WY. Cantu owns permittee of KRWY, Rawlins, WY.

Began Operation: Dec. 22, 1957. Sale to Francis D'Addario, et. al., by Joseph P. & Mildred V. Ernst approved by FCC Feb. 28, 1980 (*Television Digest*, Vol. 19:26). Sale to present owners approved by FCC June 27, 1984.

Represented (sales): Avery-Knodel Inc. (national); Bob Hix Co. (regional).

Represented (legal): Hogan & Hartson.

Represented (engineering): Arthur K. Peters.

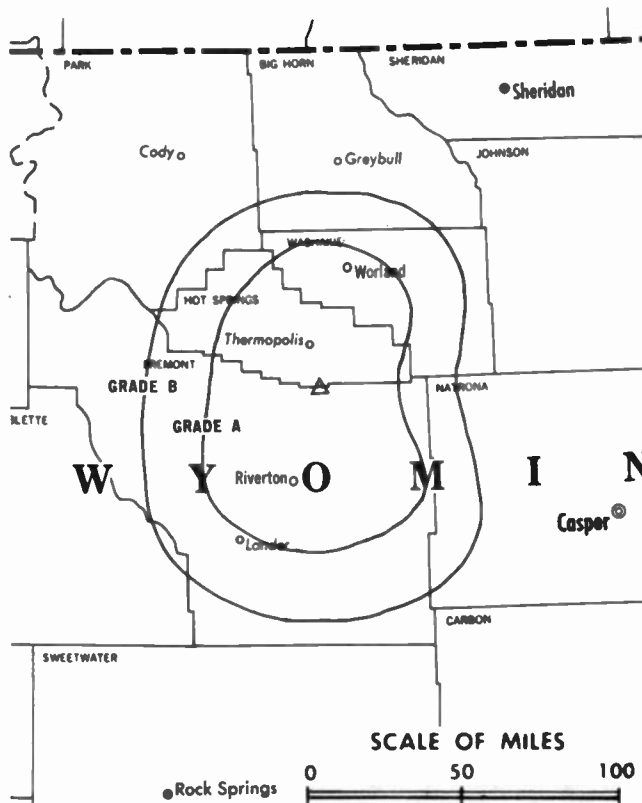
Personnel:

PETER G. SIELER, general manager & sales manager.
DON POWERS, chief engineer.

Highest 30 Sec. Rate (July 31, 1984): \$45.

NETWORK BASE HOURLY RATE: \$50.

Total Households: © MSI Consumer Market Data as of 1/1/84 TV Homes: TV% and Circulation © 1984 Arbitron County coverage based on Arbitron study.



KFWY-TV BPCT—790731KI Granted 1/30/80

© American Map Corp., No. 14244

Net Weekly Circulation	State County	Total Households	TV Households	%
WYOMING				
50% & Over	Fremont	14,600	14,200	97
	Hot Springs	2,300	2,200	96
WYOMING				
Between 25-49%	Big Horn	4,400	4,200	95
	Washakie	3,600	3,500	97
WYOMING				
Between 5-24%	Sublette	1,700	1,600	94
Station Totals		26,600	25,700	96
Net Weekly Circulation (1984)			15,900	
Average Daily Circulation (1984)			6,700	

1985 Telecom Factbook

- *your reference/phone book* for the telecommunications industry
- *your guidebook* through the maze created by the telecommunications revolution

The Telecom Factbook will bring you answers to all of your telecommunications questions. Copies are going fast at our low, low price of \$59 each. Don't be left out. Order yours by calling the Book Department at (202) 872-9200.



Television Digest, Inc.
1836 Jefferson Place, N.W.
Washington, DC 20036

Wyoming—Rock Springs

KWWY

Ch. 13

(Satellite of KCWY-TV, Casper, WY.)

Network Service: CBS.

Licensee: Chrysostom Corp.

Studio: See KCWY-TV, Casper.

Telephone: 307-382-4022.

Technical Facilities: Channel No. 13 (210-216 MHz). Authorized power: 6.03-kw visual, 0.603-kw aural. Antenna: Minus 60-ft. above av. terrain, 46-ft. above ground, 6626-ft. above sea level.

Latitude 41° 35' 51"
Longitude 109° 10' 53"

Transmitter: Swanson Rd., Rock Springs.

News Services: CBS, AP.

Satellite Earth Stations: In operation; 9-meter.

Ownership: See KCWY-TV, Casper.

Began Operation: Oct. 21, 1977. Sale to present owners approved by FCC July 13, 1982. Resumed operation Jan. 27, 1983.

Represented (sales): Seltel Inc..

Represented (legal): Bernstein & Longest.

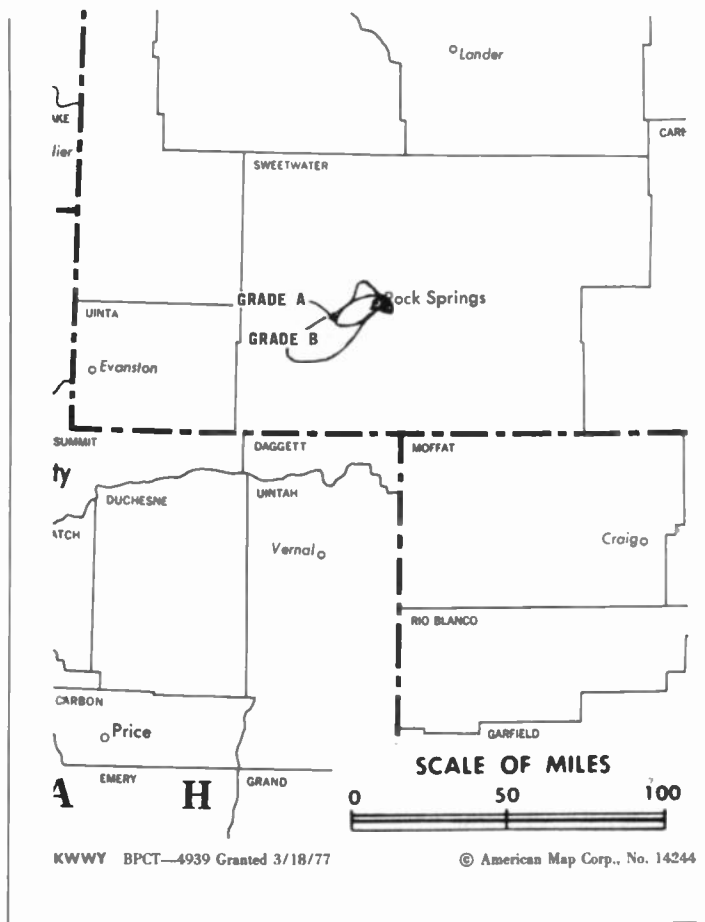
Represented (engineering): Kenneth Williams.

Personnel:

PHIL KNIGHT, vice president & general manager.

Rates: Sold in combination with KCWY-TV, Casper & KOWY, Lander-Riverton, WY.

Arbitron Data: Included with KCWY-TV, Casper, WY.



INFORMATION FOR THE 1980s

from

TELEVISION DIGEST, INC.

PUBLISHERS OF:

- Television Digest
- Satellite Week
- Video Week
- Public Broadcasting Report
- Communications Daily
- Common Carrier Week
- Connections
- Space Commerce Bulletin
- Early Warning Report
- Television & Cable Factbook
- Cable & Station Coverage Atlas
- Radio, TV & Cable Updates
- Telecom Factbook

TELEVISION DIGEST, INC.



1836 Jefferson Place, NW
Washington, D.C. 20036
202-872-9200

WANT TO KNOW MORE? Just write "Tell Me More" on the back of your business card and send it to Leslie Crismond at Television Digest. OR, call our circulation department collect at 202-872-9200 for information on any of our publications.

Wyoming—Sheridan

KSGW-TV

Ch. 12

(Satellite of KOTA-TV, Rapid City, SD)

Network Service: ABC.

Licensee: Duhamel Broadcasting Enterprises, Box 1760, Rapid City, SD 57709.

Studio: See KOTA-TV, Rapid City.

Technical Facilities: Channel No. 12 (204-210 MHz). Authorized power: 316-kw visual, 18-kw aural. Antenna: 1220-ft. above av. terrain, 144-ft. above ground, 7824-ft. above sea level.

Latitude 44° 37' 20"
Longitude 107° 06' 57"

Transmitter: 19.3 km S & 12.9 km W of Sheridan.

News Services: UPI, ABC.

Satellite Earth Stations: In operation; Simulcast receivers.

Ownership: Same as KOTA-TV, Rapid City.

Began Operation: Oct. 28, 1977.

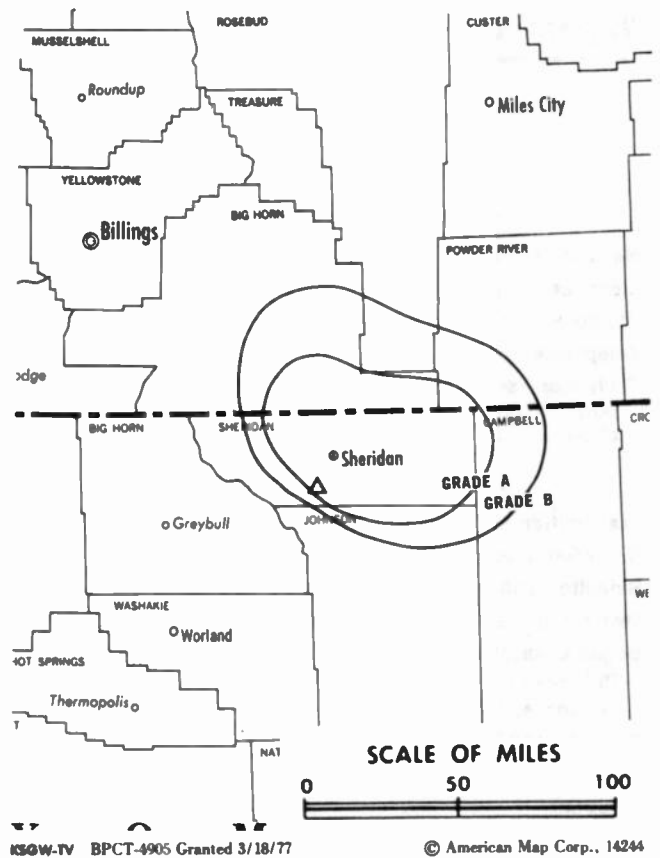
Represented (sales): Katz Television.

Represented (legal): Fisher, Wayland, Cooper & Leader.

Personnel: See KOTA-TV, Rapid City, SD.


Rates: Sold in combination with KOTA-TV.

Arbitron Data: Included with KOTA-TV, Rapid City, SD.



Television Digest with Consumer Electronics

Since 1945, **Television Digest** has covered trends and developments of every phase of the broadcast and consumer electronics industries. In time-saving newsletter style—mailed **first class** every Saturday—no words are wasted to report precisely and concisely what's new and what's important each week in TV/CATV/Consumer Electronics and allied fields. **You're first on the scene with Television Digest.**



Weekly Action Updates keep subscribers on top of all FCC decisions, applications and changes in three separate weekly reports: **Television, Cable and Radio.** For details, write or call:

Television Digest, Inc., 1836 Jefferson Place, NW, Washington, D.C. 20036
(202) 872-9200

GUAM

KUAM-TV

Agana

Ch. 8

Network Service: CBS, NBC, ABC.

Licensee: Pacific Telestations Inc., Box 368, Agana, GU 96910.

Studio: 1.9-mi. SE of Agana.

Transmitter: Mt. Alutom.

Telephone: 477-9861. **Cable Address:** KUAM.

Technical Facilities: Channel No. 8 (180-186 MHz). Authorized power: 21.9-kw visual, 3.8-kw aural. Antenna: 936-ft. above av. terrain, 121-ft. above ground, 1139-ft. above sea level.

Latitude	13°	25'	53"
Longitude	144°	42'	36"

AM Affiliate: KUAM, 10-kw, 610 kHz.

FM Affiliate: KUAM-FM, 2.5-kw, 93.9 MHz (No. 230), 77-ft.

News Service: UPI.

Satellite Earth Station: In operation.

Ownership: Lawrence S. Berger, pres., 51%; Marcus Loew II, v.p., 9%; William C. Williams, secy., Ronald E. Pritchard, treas., 17%; Elliott Cushman, dir., 14%; Peter E. Reid Jr., dir., 9%. Berger, Loew, Pritchard & Reid own WVUV(AM), American Samoa; Berger & Loew own KHVH(AM), Honolulu; Cushman owns Arizona Farmer.

Began Operation: Aug. 5, 1956. Sale to present owners by H. S. Killgore approved by FCC Sept. 15, 1977 (*Television Digest*, Vol. 17:38). Sale to Killgore by Phil Berg approved April 9, 1964 (Vol. 3:48; 4:16). Previously, 5% sold by John P. Hearne to Berg, raising Berg's holdings from 45.5% to 54.5% (Vol. 2:34).

Represented (sales): Intercontinental Services Ltd.

Represented (legal): Pierson, Ball & Dowd.

Represented (engineering): Hammett & Edison Inc.

Personnel:

LAWRENCE S. BERGER, president.
GREG S. PEREZ, general manager.
RON TANGYE, director, news & public affairs.
KEN TYDINGEO, chief engineer.
ROBERT BERGER, sales manager.

Highest 30 Sec. Rate: \$100.

NETWORK BASE HOURLY RATE: \$100.

Arbitron Does Not Provide Coverage Data for
Guam, Puerto Rico or the Virgin Islands

PUERTO RICO

WVEO

Aguadilla

Ch. 44

Licensee: Video Empresas Del Oeste Inc., P. O. Box W, GPO, Aguadilla, PR 00603.

Studio: Road 411, km 77, Aguada, PR.

Telephone: 809-832-4560.

Transmitter: Barrio Atalaya, Aguada, PR.

Technical Facilities: Channel No. 44 (650-656 MHz). Authorized power: 993-kw max. & 948-kw horizontal visual, 198-kw max. aural. Antenna: 1220-ft. above av. terrain, 235-ft. above ground, 1448-ft. above sea level.

Latitude	18°	19'	06"
Longitude	67°	10'	42"

Ownership: Dr. Pablo Guardiola, pres., 42%; Abacoa Radio Corp., 42%; Hector Nicolau, 16%.

Began Operation: Oct. 7, 1974.

Represented (sales): Contemporary Media.

Represented (legal): Hamel, Park, McCabe & Saunders.

Note: Affiliated with the Perez Perry Network.

Map for WVEO, Aguadilla not available

TV
Radio

Newspaper
CATV

Robert W. Rounsaville & Associates
MEDIA BROKERS AND CONSULTANTS

P.O. BOX 11898
ATLANTA, GA
(404) 261-3000
1-800-531-1500

P.O. BOX 2991
ORLANDO, FL
(305) 423-9426
1-800-328-3500

Puerto Rico

WOLE-TV

Aguadilla-Mayaguez

Ch. 12

Licensee: Western Broadcasting Corp. of Puerto Rico, Box 1200, Mayaguez, PR 00709-1200.

Studio: 17 Marina St., Aguadilla.

Telephone: 809-833-1200. **Telex:** 385-4414.

Technical Facilities: Channel No. 12 (204-210 MHz). Authorized power: 316-kw visual, 31.6-kw aural. Antenna: 1250-ft. above av. terrain, 362-ft. above ground, 1549-ft. above sea level.

Latitude 18° 18' 51"
Longitude 67° 11' 30"

Transmitter: Pico Atalaya, 4.5-mi. SE of Rincon, PR.

News Service: UPI.

Ownership: Du Art Film Labs Inc., 61.2%; Jose Bechara, 30.6%; A. Gimenez-Aguayo, 8.2%. Bechara owns WKJB-AM-FM, Mayaguez. Gimenez-Aguayo is pres. & 41.4% owner of WPAB, Ponce.

Began Operation: May 10, 1960.

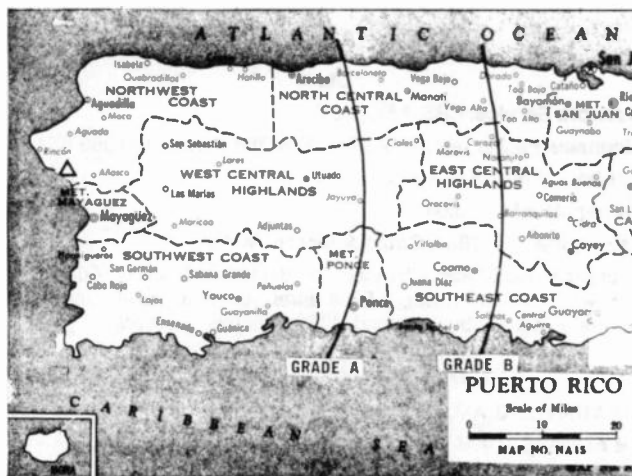
Represented (legal): Dempsey & Koplowitz.

Represented (engineering): Cohen & Dippell.

Personnel:

IRWIN YOUNG, president.
LUIS A. MORALES, general manager.
DOEL ORIOL, chief engineer.

Highest 30 Sec. Rate (April 1, 1984): \$275.



WOLE-TV

© American Map Corp., 14244

WATX-TV

Arecibo

Ch. 54

Grantee: Arecibo Video Corp., 62 Luis Gandia Santos St., Arecibo, PR 00612.

Mailing Address: Box A, Arecibo 00613.

Technical Facilities: Channel No. 54 (710-716 MHz). Authorized power: 11.78-kw max. visual, 6.350-kw max. aural. Antenna: Minus 219-ft. above av. terrain, 127-ft. above ground, 157-ft. above sea level.

Latitude 18° 28' 28"
Longitude 66° 43' 36"

Transmitter: Luis Gandia Santos St. No. 63, Arecibo.

Ownership: Francisco Velazquez, pres., 88%; Juana Roman-Feliciano, secy.; Wilfredo Almodovar, treas., 5% each; P. R. Fermain, 2%.

Began Operation: April 9, 1982.

Represented (legal): A. L. Stein.

Represented (engineering): Robert L. Purcell.

Personnel:

FRANCISCO VELAZQUEZ, president.

Rates: Not available.



WATX-TV BPC-T-801021KH Granted 6/22/81

© American Map Corp., 14244

Puerto Rico

WORA-TV

Mayaguez-Aguadilla

Ch. 5

Licensee: Telecinco Inc., Box 43, Mayaguez, PR 00708.

Studio: Darlington Bldg., Box 43, Mayaguez, PR 00708.

Telephone: 809-832-1150. **Cable:** RACO. **Executive Offices:** 809-721-4020.

Technical Facilities: Channel No. 5 (76-82 MHz). Authorized power: 95.5-kw visual, 19.1-kw aural. Antenna: 2000-ft. above av. terrain, 240-ft. above ground, 3060-ft. above sea level.

Latitude 18° 09' 02"
Longitude 66° 59' 20"

Transmitter: 2.2-mi. S of Maricao on Road No. 120.

AM Affiliate: WORA, 5-kw, 760 kHz.

FM Affiliate: WIOA, 25-kw, 97.5 MHz (No. 248), 995-ft.

News Service: UPI.

Ownership: Telecinco Inc., 100%. Officers: Alfredo R. de Arellano, pres.; Esther del Valle de R. de Arellano, v.p.; Amado Martinez Reyes, v.p.; Gloria M. R. de Arellano, secy.; Josefina Z. R. de Arellano, treas. Stockholders of Telecinco also own Radio Americas Corp., licensee of WQBS, San Juan; WORA, Mayaguez; WPRP, Ponce, PR. Also own Estereotempo Inc., licensee of WIOB-FM, San Juan; WIOA-FM, Mayaguez; WIOC-FM, Ponce, PR.

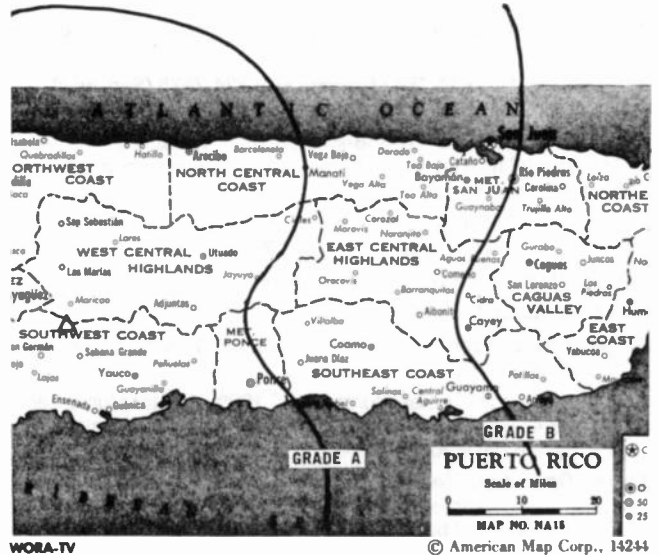
Began Operation: Oct. 1, 1955.

Represented (legal): Bryan, Cave, McPheeters & McRoberts.

Personnel:

ALFREDO R. de ARELLANO JR., president.
EDUARDO BADO, manager.
JESUS ECHEVARRIA, chief engineer.
G. A. BONET, director of engineering.

Highest 30 Sec. Rate (Aug. 1983): \$150.



WORA-TV

© American Map Corp., 14244

WPRV-TV

Fajardo

Ch. 13

Network Service: None, independent.

Grantee: WPRV-TV Inc., c/o James C. Leake, Box 1887, Muskogee, OK 74402.

Auxiliary Studio & Business Office: No. 10 Simon Madera, Box 31313, Rio Piedras, PR 00929.

Mailing Address: Box 31313, Rio Piedras, PR 00829

Technical Facilities: Channel No. 13 (210-216 MHz). Authorized power: 170-kw visual, 17-kw aural. Antenna: 2825-ft. above av. terrain, 259-ft. above ground, 3506-ft. above sea level.

Latitude 18° 18' 36"
Longitude 65° 47' 41"

Transmitter: El Yunque Peak, 9-mi. W of Fajardo.

Satellite Earth Stations: 2 Harris, 13-meter.

Ownership: James C. Leake, pres., 80%; Carmina Mendez Miller, v.p., 20%.

Due to Begin Operation: Fall 1984.

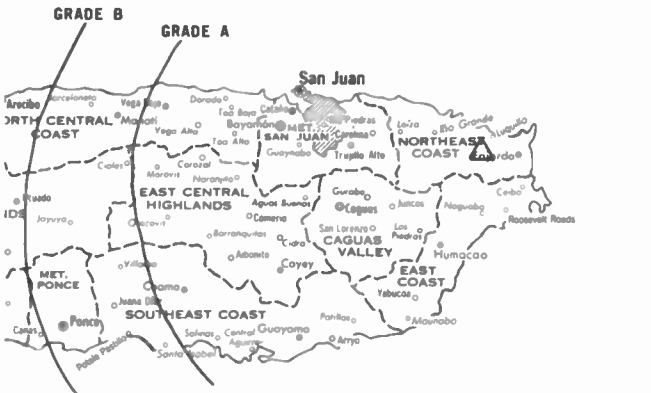
Represented (legal): Mullin, Rhyne, Emmons & Topel.

Represented (engineering): Cohen & Dippell.

Personnel:

JAMES C. LEAKE, chairman.
CARMINA MENDEZ MILLER, president.
MARTIN SANDBERG, vice president & general manager.
MARIO LAZZARI, chief engineer.
ANGEL COMOSANA, sales manager.

Rates: Not available.



WPRV-TV BMPCT-820830KG Granted 11/10/82

© American Map Corp., No. 14244

Puerto Rico

WLUZ-TV

Ponce

Ch. 7

Licensee: Ponce Television Corp., Darlington Bldg. 00731.

Studios: Isabel # 15, Ponce, PR 00731; Stop 8, Puerta de Tierra, San Juan, PR 00902.

Mailing Address: Box A, Old San Juan Station, San Juan, PR 00902.

Telephones: 809-844-7575 (Ponce); 809-724-7575 (San Juan).

Technical Facilities: Channel No. 7 (174-180 MHz). Authorized power: 186-kw max. & 166-kw horizontal visual, 22.4-kw aural. Antenna: 2710-ft. above v. terrain, 440-ft. above ground, 4377-ft. above sea level.

Latitude 18° 09' 17"
Longitude 66° 33' 16"

Transmitter: Cerro Maravilla, 5-mi. SE of Jayuya, PR.

News Services: AP, UPI.

Satellite Earth Station: Avantek & Gardiner, 13-meter; Gardiner & Avcom receivers.

Ownership: Lucas Tomas Muniz, pres., 100%; Nestor Muniz, secy.; Luz Maria Garcia de la Noceda, treas. L. T. Muniz also owns WLUZ(AM), Bayamon.

Began Operation: Feb. 2, 1958. Sale to present owner by United Artists Bcstg. approved by FCC Dec. 21, 1978. Sale to United Artists approved March 11, 1970 (*Television Digest*, Vol. 9:31). Sale of 36.67% to Alfredo C. Ramirez, giving him control, approved Dec. 23, 1964 (Vol. 5:1).

Represented (legal): Verner, Liipfert, Bernhard & McPherson.

Personnel:

TOMMY MUNIZ, president.
FLAVIA A. GARCIA, general manager.
FELIX A. MUNIZ, sales representative.

Highest One Hour Rate: \$3500.

Highest 30 Sec. Rate: \$525.



WLUZ-TV

WSUR-TV

Ponce

Ch. 9

Licensee: American Colonial Bcstg. Corp., Debtor-in-Possession, Box S-4189, San Juan, PR 00905.

Studio: La Rambla, Ponce.

Sales Office: 657 Ave. Condado, Santurce, PR.

Telephone: 809-842-4178.

Technical Facilities: Channel No. 9 (186-192 MHz). Authorized power: 57.5-kw visual, 7.24-kw aural. Antenna: 2775-ft. above av. terrain, 276-ft. above ground, 4466-ft. above sea level.

Latitude 18° 10' 17"
Longitude 66° 34' 30"

Transmitter: Mt. Jayuya.

News Service: AP.

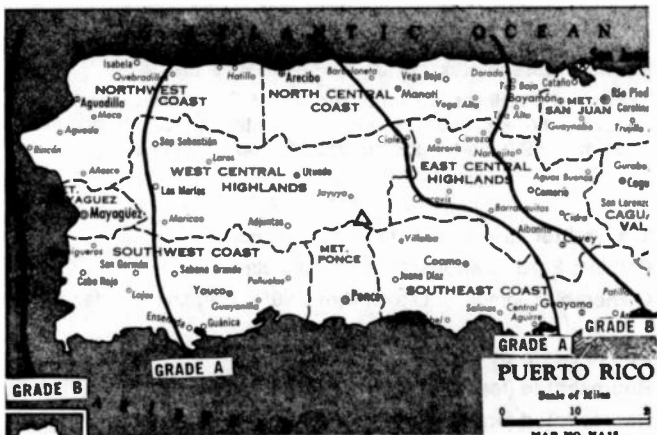
Ownership: American Colonial Bcstg. Corp., 100%, also owner of WKBM-TV, Caguas-San Juan & WCAD(FM), San Juan. **Note:** Sale to Television Bcstg. Corp. pends (*Television Digest*, Vol. 23:52).

Began Operation: Feb. 20, 1958.

Personnel:

LUIS FELIPE RODRIGUEZ, production manager.
ROBERT L. BEURKET, chief engineer.

Rates: See WKBM-TV, San Juan.



WSUR-TV

© American Map Corp., 14244

Puerto Rico

WAPA-TV

San Juan

Ch. 4

Licensee: SFN Communications of PR Inc., Box 2050, San Juan, PR 00936.

Studio: State Rd. 19, km 0.5, Guaynabo, PR.

Telephone: 809-792-4444.

Technical Facilities: Channel No. 4 (66-72 MHz). Authorized power: 53.7-kw visual, 8.1-kw aural. Antenna: 2865-ft. above av. terrain, 1094-ft. above ground, 4049-ft. above sea level.

Latitude 18° 06' 42"
Longitude 66° 03' 05"

Transmitter: Cerro La Santa, 21-mi. S of San Juan.

News Services: AP, UPI, CNN, UPITN.

Satellite Earth Station: Harris, 13-meter; Harris receivers.

Ownership: SFN Communications Inc. For other interests, see Group Ownership of TV Stations.

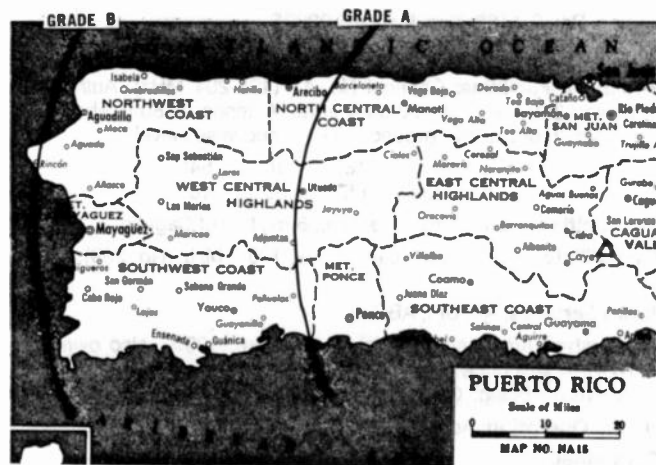
Began Operation: March 5, 1954. Sale to present owner by Western Bcstg. was approved by FCC June 15, 1984. Sale to Western Bcstg. Co. by Columbia Pictures Industries approved by FCC May 26, 1976. Sale to Columbia by Winston-Salem Bcstg. & Jose R. Quinones approved April 25, 1962. Sale of 80% to Winston-Salem Bcstg. by Jose R. Quinones interests was approved May 1, 1957 (**Television Digest**, Vol. 13:13, 14, 18).

Represented (legal): McConnell, Valdes & Kelly.

Personnel:

SHERMAN WILDMAN, president.
MANUEL FEBO, vice president, finance & corporate comptroller.
WILLIAM PEREZ, vice president, news & public affairs.
SANTIAGO RUBIN, vice president, sales.
JUAN ABEL GONZALEZ, chief engineer.

Highest 30 Sec. Rate (July 16, 1984): \$1585.



WAPA-TV

© American Map Corp., 14244

WKAQ-TV

San Juan

Ch. 2

Licensee: Blair Bcstg. of Puerto Rico Inc., Box W, San Juan, PR 00936.

Studio: 383 Franklin D. Roosevelt Ave., Hato Rey.

Telephone: 809-764-0202.

Technical Facilities: Channel No. 2 (54-60 MHz). Authorized power: 53.7-kw visual, 10.5-kw aural. Antenna: 2830-ft. above av. terrain, 1105-ft. above ground, 4049-ft. above sea level.

Latitude 18° 06' 54"
Longitude 66° 03' 10"

Transmitter: Cerro La Santa, 21-mi. S of San Juan.

News Services: AP, UPI, CBS.

Satellite Earth Station: Common Carrier.

Ownership: Blair Bcstg. of Puerto Rico Inc. See John Blair Co. in Group Ownership of TV Stations.

Began Operation: March 28, 1954. Sale to present owner by Angel Ramos estate, et al., approved by FCC Aug. 9, 1983.

Represented (legal): Covington & Burling.

Personnel:

PETER ALBI, president.
RAFAEL RUIZ, vice president & general manager.
MANUEL COLLAZO, chief engineer.
RAFAEL OLLER, v.p. & dir., mktg. & planning services.
EDUARDO PENEDO, sales manager.

Highest One Hour Rate: \$8000.

Highest 30 Sec. Rate (April 1983): \$1350.



WKAQ-TV

© American Map Corp., 14244

Puerto Rico

WKBM-TV

Caguas-San Juan

Ch. 11

Network Service: None, independent.

Licensee: American Colonial Broadcasting Corp., Debtor-in-Possession, Box S-4189, San Juan, PR 00905.

Studio: 657 Condado St., Santurce, PR.

Technical Facilities: Channel No. 11 (198-204 MHz). Authorized power: 200-kw visual, 39.8-kw aural. Antenna: 1180-ft. above av. terrain, 240-ft. above ground, 1913-ft. above sea level.

Latitude 18° 16' 54"
Longitude 66° 06' 46"

Transmitter: Cerro Marquessa Mtn., 6-mi. NW of Caguas.

FM Affiliate: WCAD, San Juan, 50-kw, 105.7 MHz (No. 289), 1100-ft.

News Services: AP, UPI, ABC.

Ownership: American Colonial Bcstg. Corp. 100%; also owner of WSUR-TV, Ponce and WCAD(FM), San Juan. **Note:** Sale to Television Bcstg. Corp. pends (**Television Digest**, Vol. 23:52).

Began Operation: April 22, 1960.

Personnel:

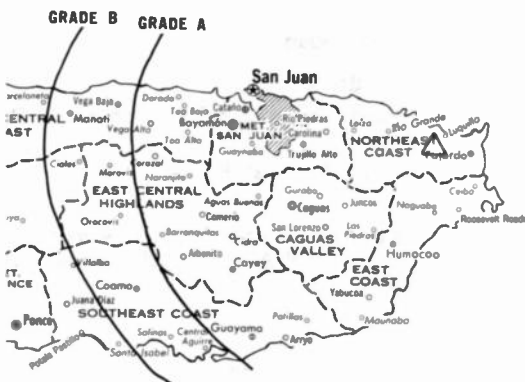
ELEUTERIO VEGA, general manager.
ROBERT L. BEURKET, chief engineer.
ALFREDO ARIAS, sales manager.
JOSE RODRIGUEZ, film department.
PABLO MARTINEZ, comptroller.
PEDRO ZERVIGON, news director.

Highest 30 Sec. Rate: \$365.



WKBM-TV

© American Map Corp., 14244



WSJU BMPCT—840113KF Granted 1/27/84

© American Map Corp., No. 14244

WSJU

San Juan

Ch. 18

Network Service: NBC.

Grantee: Three Star Telecast Inc., Call Box 18, Carolina, PR 00628.

Studio: Iturregui Ave. at Baldorioty Marginal, Carolina, PR.

Mailing Address: Call Box 18, Carolina, PR 00628.

Technical Facilities: Channel No. 18 (494-500 MHz). Authorized power: 750-kw max. visual, 75-kw max. aural. Antenna: 2783-ft. above av. terrain, 168-ft. above ground, 3464-ft. above sea level.

Latitude 18° 18' 36"
Longitude 65° 47' 41"

Transmitter: El Junque Peak, 9-mi. W of Fajardo.

News Services: INN, CNN, NBC.

Satellite Earth Stations: Harris, 9 & 11-meter.

Ownership: Barakat Saleh, pres.-treas.; Len Gawrych, secy.; Three Star Corp., 100%. Saleh & Gawrych have interest in WSVI, Christiansted, V.I. TSC ownership: Barakat Saleh, pres.-treas., 60%; Len Gawrych, v.p.-secy. & Walter Beaver, v.p. 20% each.

Began Operation: July 29, 1984.

Represented (legal): Marmet & McCombs, P.C.

Represented (engineering): Raymond E. Rohrer.

Personnel:

AMADEO NAZARRIO, station manager.
JOHN DEEMER, chief engineer.

Highest 30 Sec. Rate: \$450.

VIRGIN ISLANDS

WBNB-TV

Charlotte Amalie

Ch. 10

Network Service: CBS.

Licensee: Caribbean Broadcasting Inc., Box 1947, St. Thomas, VI 00801.

Studio: Market Square. **Cable:** 347-0150.

Telephone: 809-774-0300.

Technical Facilities: Channel No. 10 (192-198 MHz). Authorized power: 113-kw visual, 1.13-kw aural. Antenna: 1604-ft. above av. terrain, 203-ft. above ground, 1677-ft. above sea level.

Latitude	18°	21'	23"
Longitude	64°	56'	43"

Transmitter: Signal Hill, Mountain Top Estates.

News Services: AP, CBS, INN, CNN Headline News.

Satellite Earth Stations: 2 in operation; Scientific-Atlanta receivers.

Ownership: Thomas E. Worrell Jr., pres., 75%; James W. Swartz, v.p., 10%; Dennis S. Rooker, v.p.-secy., 5%; John J. Badoud Jr., treas.; Shenandoah Valley Television Systems Inc., 10%. For other interests, see WIFR-TV, Freeport-Rockford, IL.

Began Operation: July 1, 1961. Sale to present owner by District Communications Inc. approved by FCC June 6, 1980. Previous sale by Federated Media Inc. approved Sept. 6, 1974 (*Television Digest*, Vol. 13:48). Sale to Federated Media by Robert Moss, Robert E. Noble Jr., Kenneth H. Granger & Faye R. Russell approved May 1970 (Vol. 9:16).

Represented (legal): Pierson, Ball & Dowd.

Represented (engineering): A. D. Ring & Associates.

Personnel:

ROBERT HAGAN, general manager.
JOE POTTER, vice president & program director.
SAM JAMES, chief engineer.
HARVEY HENNE, director, sales.
JOAN NEWHART, production manager.

Highest One Hour Rate: \$750.

Highest 30 Sec. Rate (July 13, 1984): \$350.

NETWORK BASE HOURLY RATE: \$100.

WSVI

Christiansted

Ch. 8

Network Service: ABC, NBC.

Licensee: Antilles Broadcasting Corp., Box 8 ABC, Sunny Isle Shopping Center, St. Croix, VI 00820.

Studio & Offices: Sunny Isle Shopping Center.

Telephone: 809-773-0008. **Cable:** ABC TV.

Technical Facilities: Channel No. 8 (180-186 MHz). Authorized power: 200-kw visual, 20-kw aural. Antenna: 1141-ft. above av. terrain, 265-ft. above ground, 1341-ft. above sea level.

Latitude	17°	45'	25"
Longitude	67°	47'	59"

Transmitter: Blue Mtn., 6-mi W of Christiansted.

News Services: AP, CNN.

Satellite Earth Stations: Harris; 9-meter & 11-meter; Pinzone & Harris receivers.

Ownership: Barakat S. Saleh, 57%; Len Gawrych, 43%.

Began Operation: Nov. 10, 1965. Sale to Peoples Bcstg. by Quality Telecasting approved by FCC Nov. 19, 1973. Left air Nov. 14, 1975. Sale to present owners approved Jan. 31, 1978. Resumed operation Nov. 1978.

Represented (legal) by Marmet & McCombs, P.C.

Represented (engineering) by Raymond Rohrer.

Represented (sales) by Intercontinental Services Ltd. (US); Schellenberg & Kirwan Inc. (PR); Rediffusion International Ltd. (UK & Europe); Creative Broadcast Representatives Inc. (Canada).

Personnel:

BARAKAT SALEH, president.
LEN GAWRYCH, vice president & general manager.

Highest One Hour Rate: \$650.

Highest 30 Sec. Rate: \$200.

**Public/Educational Station Directory
follows Commercial Stations**

PUBLIC/EDUCATIONAL TV STATION DIRECTORY

Personnel, Facilities and Other Data as of August 1984

Including Call Letters and Addresses of Commercially Operated Outlets

Plus CP Holders Reported Due to Begin Operating by Late 1984

ALABAMA

WBIQ

Birmingham

Ch. 10

Licensee: Alabama Educational Television Commission, 2101 Magnolia Ave., Birmingham, AL 35205.

Telephone: 205-328-8756.

Studios: Auburn University; Birmingham Area ETV; University of Alabama; Montgomery ETV Center; Huntsville Public Schools ETV Center; University of Montevallo; Alabama A & M University.

Technical Facilities: Channel No. 10 (192-198 MHz). Authorized power: 316-kw visual, 31.6-kw aural. Antenna: 1050-ft. above av. terrain, 790-ft. above ground, 1797-ft. above sea level.

Latitude	33°	29'	19"
Longitude	86°	47'	57"

Transmitter: Red Mtn. **Telephone:** 205-322-4359.

Satellite Earth Station: Collins, 10-m.

Ownership: State of Alabama. Commission members: Helen Shores Lee, T. T. Martin, Mrs. Bertha Roberts, Mrs. Jerri McLain, Arthur Dunning, Pete Mosley, Jacob Walker Jr., pres. Commission also operates WAIQ, Montgomery, WCIQ, Mount Cheaha State Park, WDIQ, Dozier, WEIQ, Mobile, WHIQ, Huntsville, WFIQ, Florence, WGIQ, Louisville & WIIQ, Demopolis.

Began Operation: April 28, 1955.

Personnel:

SKIP HINTON, general manager.
SAM MATTHEWS, administrative assistant.
AL RENFRO, engineering & technical director.
HENRY BONNER, director for programming.
MARIANN CRESWELL, finance director.
DON ROBERTS, director of public information.
TRISHA REEDER, assistant program manager.

WIIQ

Demopolis

Ch. 41

Licensee: Alabama Educational Television Commission.

Telephone: 205-289-1927.

Technical Facilities: Channel No. 41 (632-638 MHz). Authorized power: 447-kw visual, 44.7-kw aural. Antenna: 1080-ft. above av. terrain, 997-ft. above ground, 1259-ft. above sea level.

Latitude	32°	22'	01"
Longitude	87°	52'	03"

Transmitter: 6.2-mi. NW of Linden, AL.

1062

Began Operation: September 13, 1970.

Personnel: See WBIQ, Birmingham.

WDIQ

Dozier

Ch. 2

Licensee: Alabama Educational Television Commission.

Telephone: 205-496-3631.

Technical Facilities: Channel No. 2 (54-60 MHz). Authorized power: 100-kw visual, 10-kw aural. Antenna: 695-ft. above av. terrain, 566-ft. above ground, 1052-ft. above sea level.

Latitude	31°	33'	16"
Longitude	86°	23'	32"

Transmitter: Mervillis Mill Rd.

Began Operation: August 8, 1956.

Personnel: See WBIQ, Birmingham.

WFIQ

Florence

Ch. 36

Licensee: Alabama Educational Television Commission.

Telephone: 205-332-4422.

Technical Facilities: Channel No. 36 (602-608 MHz). Authorized power: 589-kw visual, 58.9-kw aural. Antenna: 760-ft. above av. terrain, 538-ft. above ground, 1476-ft. above sea level.

Latitude	34°	34'	48"
Longitude	87°	46'	28"

Transmitter: 1.8-mi. N of Jonesboro.

Began Operation: August 9, 1967.

Personnel: See WBIQ, Birmingham.

WHIQ

Huntsville

Ch. 25

Licensee: Alabama Educational Television Commission.

Telephone: 205-536-8450.

Technical Facilities: Channel No. 25 (536-542 MHz). Authorized power: 631-kw visual, 126-kw aural. Antenna: 1173-ft. above av. terrain, 339-ft. above ground, 1962-ft. above sea level.

Latitude	34°	44'	16"
Longitude	86°	32'	02"

Transmitter: 706 Reed Dr.

TV & Cable Factbook No. 53

GLOBAL BAL

A picture is worth a thousand words, but *sometimes* a group of words can create a remarkable picture . . . a moment in time that has been accurately captured. So it is with the *new* Special Report from the International arm of Television Digest, Inc. . . .

FRENZY:

International Telecommunications in Transition

GLOBAL FRENZY is a concise (150 pages) report that serves as a *snapshot* of an industry that is undergoing dramatic growth and change. It is not intended to be an exhaustive study of international telecommunications policy, technology and economics, but rather a quick and easy-to-read overview of where that industry seems to be *at this moment in history* and where it is headed.

GLOBAL FRENZY is an introduction to what is happening in telecommunications around the world. Also an historical document, it chronicles developments while analyzing them in introductions by Jonathan Miller, whose reputation as a journalist and lecturer in the fields of space and telecommunications is worldwide, and by Mary E. Crowley, the nation's premier journalist in the field of communications legislation and an acknowledged expert on international communications policy.

GLOBAL FRENZY is a guide to the issues, a tour of the horizon, and a resource to help policymakers and business planners more fully define international telecommunications problems *and* find paths toward their solutions.

ORGANIZATION OF THE BOOK

The book is divided into three parts. Section I reports on and analyzes the Telecom 83 International Exposition in Geneva. Section II provides an overview of trends and changes in international telecommunications. This section is called "Primer" and its opening line illustrates its direction: "International telecommunications policy is undergoing so many often contradictory changes that 'global frenzy' is an apt descriptor." Section III is an archive of news reports compiled from the pages of **COMMUNICATIONS DAILY**. They focus on such international items as

the cabling of the United Kingdom, videotext development in France and the privatization of Japanese telecommunications.

IT'S EASY TO ORDER

You may either fill out, clip and mail the coupon below to order your copy of **GLOBAL FRENZY** or you may call our Book Order Desk at (202) 872-9200 to get even faster service. Whichever way you decide to order, please do it today while you're thinking about it.

(clip and mail coupon below)

Order Form for GLOBAL FRENZY

Please send me _____ copies of **GLOBAL FRENZY: International Telecommunications in Transition** at \$85 each (Washington, D.C. orders add 6% sales tax; foreign orders add \$10 per book ordered.) Include check or credit card instructions. Make checks payable to Television Digest, Inc.



Television Digest, Inc.
1836 Jefferson Place, N.W.
Washington, D.C. 20036

Name _____

Company _____

Address _____

City _____ State/Country _____ Zip _____

Check enclosed. Charge to: American Express

MasterCard Visa Expires _____

Credit Card Number _____

Signature _____

Public/ETV Stations

Began Operation: November 15, 1965.

Personnel: See WBIQ, Birmingham.

WGIQ Louisville Ch. 43

Licensee: Alabama Educational Television Commission.

Telephone: 205-775-8846.

Technical Facilities: Channel No. 43 (644-650 MHz). Authorized power: 708-kw visual, 70.8-kw aural. Antenna: 940-ft. above av. terrain, 795-ft. above ground, 1400-ft. above sea level.

Latitude	31°	44'	00"
Longitude	85°	25'	46"

Transmitter: 0.4-mi. W of Texasville, AL.

Began Operation: September 9, 1968.

Personnel: See WBIQ, Birmingham.

WEIQ Mobile Ch. 42

Licensee: Alabama Educational Television Commission.

Telephone: 205-438-9656.

Technical Facilities: Channel No. 42 (638-644 MHz). Authorized power: 1170-kw visual, 117-kw aural. Antenna: 600-ft. above av. terrain, 543-ft. above ground, 702-ft. above sea level.

Latitude	30°	39'	33"
Longitude	87°	53'	33"

Transmitter: Near Spanish Fort, 0.6-mi. S of U.S. Hwy. 31.

Began Operation: November 18, 1964.

Personnel: See WBIQ, Birmingham.

WAIQ Montgomery Ch. 26

Licensee: Alabama Educational Television Commission.

Telephone: 205-832-6900.

Technical Facilities: Channel No. 26 (542-548 MHz). Authorized power: 229-kw visual, 22.9-kw aural. Antenna: 600-ft. above av. terrain, 553-ft. above ground, 813-ft. above sea level.

Latitude	32°	22'	52"
Longitude	86°	17'	30"

Holds CP for change to 1259-kw max. & 1122-kw horizontal visual, 125.9-kw max. & 112.2-kw horizontal aural, 601-ft. above av. terrain, 563-ft. above ground, 823-ft. above sea level. BPET-830225KJ.

Transmitter: Patterson Field, 1300 Upper Wetumpka Rd., Montgomery.

Began Operation: December 18, 1962.

Personnel: See WBIQ, Birmingham.

1064

WCIQ

Mount Cheaha State Park Ch. 7

Licensee: Alabama Educational Television Commission.

Technical Facilities: Channel No. 7 (174-180 MHz). Authorized power: 316-kw visual, 31.6-kw aural. Antenna: 2000-ft. above av. terrain, 574-ft. above ground, 2981-ft. above sea level.

Latitude	33°	29'	06"
Longitude	85°	48'	32"

Transmitter: Mt. Cheaha, near Munford.

Began Operation: January 7, 1955.

Personnel: See WBIQ, Birmingham.

ALASKA

KAKM Anchorage Ch. 7

Licensee: Alaska Public Television Inc., 2677 Providence Dr., Anchorage, AK 99508.

Studio: 2677 Providence Dr., Anchorage, AK 99508.

Telephone: 907-563-7070.

Technical Facilities: Channel No. 7 (174-180 MHz). Authorized power: 100-kw visual, 20-kw aural. Antenna: 143-ft. above av. terrain, 250-ft. above ground, 360-ft. above sea level.

Latitude	61°	13'	10"
Longitude	149°	52'	33"

Requests modification of license for change to 78.16-kw max. visual, 15.63-kw max. aural, 952-ft. above av. terrain, 870-ft. above ground, 977-ft. above sea level, lat. 61° 24' 28", long. 149° 53' 31"; transmitter to Rte. 3W, T.15N., Section 7 of the Seward Meridian, Anchorage. BMLET-840113KE.

Transmitter: MacKay Bldg., 338 Denali St., Anchorage.

Satellite Earth Station: Collins, 10-m.

Ownership: Non-profit corporation.

Began Operation: May 7, 1975.

Represented (legal): Dow, Lohnes & Albertson.

Personnel:

ELMO SACKETT, general manager.
FRANK MENGEL, chief engineer.
DICK ENDERS, program manager.
JANETTE HORVAT, business manager.
RON DONOVAN, development director.
JAMES V. ALEXANDER, production manager.

KYUK-TV Bethel Ch. 4

Licensee: Bethel Broadcasting Inc., Box 468, Bethel, AK 99559.

Studio: Bethel.

Telephone: 907-543-3131.

Technical Facilities: Channel No. 4 (54-60 MHz). Authorized power: 4.67-kw visual, 1.16-kw aural. Antenna: 200-ft. above av. terrain, 255-ft. above ground, 280-ft. above sea level.

TV & Cable Factbook No. 53

Latitude 60° 47' 33"
 Longitude 161° 46' 22"

Transmitter: 605 Radio St.

News Service: AP.

Satellite Earth Station: Collins, 10-m; Collins receivers.

Ownership: Bethel Bcstg. Inc. Fred Ali, pres. Also operates translators serving southwestern Alaska.

Began Operation: Sept. 14, 1972.

AM Affiliate: KYUK, 5-kw, 580 kHz.

Represented (legal): Wilkinson, Barker, Knauer & Quinn.

Personnel:

JERRY BRIGHAM, general manager.
 MARK MILLER, chief engineer.
 VICTORIA FOOTE, program director.
 JOHN McDONALD, production manager.

KUAC-TV
Fairbanks
Ch. 9

Licensee: University of Alaska, KUAC, Fairbanks, AK 99701.

Studio: Theatre Bldg., U. of Alaska, Fairbanks.

Technical Facilities: Channel No. 9 (186-192 MHz). Authorized power: 46.8-kw visual, 8.33-kw aural. Antenna: 500-ft. above av. terrain, 151-ft. above ground, 1451-ft. above sea level.

Latitude 64° 54' 42"
 Longitude 147° 46' 38"

Transmitter: Ridge approx. 1-mi. N of Farmers Loop Rd., 4.5-mi. from Fairbanks.

News Service: AP.

Satellite Earth Stations: Collins, 10-m; Collins receivers.

Ownership: U. of Alaska.

Began Operation: December 22, 1971.

FM Affiliate: KUAC-FM, 10.5-kw, 104.7 MHz (No. 284), 440-ft.

Represented (legal): Cohn & Marks.

Personnel:

KATHRYN P. JENSEN, general manager.
 DAVID L. WALSTAD, engineering director.

KTOO-TV
Juneau
Ch. 3

Licensee: Capital Community Bcstg. Inc., 224 Fourth St., Juneau, AK 99801.

Studio: 224 Fourth St., Juneau, AK 99801.

Technical Facilities: Channel No. 3 (60-66 MHz). Authorized power: 2.45-kw visual, 0.49-kw aural. Antenna: Minus 1016-ft. above av. terrain, 259-ft. above ground, 308-ft. above sea level.

Latitude 58° 18' 03.8"
 Longitude 134° 25' 21.3"

Transmitter: Federal Bldg., 9th & Glacier Ave., Juneau.

News Service: AP.

Satellite Earth Station: Collins, 10-m.

1985 Edition

Ownership: Non-profit corp. Cynthia Halterman, chmn.; Becky Bear, Jay Hartland, Mila Maiquis, Ernie Mueller, Lee Harris & Tom Gillespie, members.

Began Operation: October 1, 1978.

FM Affiliate: KTOO-FM, 2.4-kw, 104.3 MHz (No. 282).

Represented (legal): Cohn & Marks.

Personnel:

DON RINKER, president & general manager.
 JEFF YOUNG, vice president & secretary.
 ERNIE MUELLER, treasurer.
 J. W. FOSTER, chief engineer.
 JAMES MAHAN, production director.
 LINDA FOSTER, business manager.

ARIZONA

KAET
Phoenix
Ch. 8

Licensee: Arizona Board of Regents, Arizona State U., Tempe, AZ 85281.

Studio: Stauffer Communication Arts Bldg., Arizona State U., Tempe, AZ 85281.

Telephone: 602-965-3506.

Technical Facilities: Channel No. 8 (180-186 MHz). Authorized power: 316-kw visual, 47.4-kw aural. Antenna: 1756-ft. above av. terrain, 308-ft. above ground, 2953-ft. above sea level.

Latitude 33° 20' 00"
 Longitude 112° 03' 49"

Transmitter: South Mtn., 5-mi. S of Phoenix.

Satellite Earth Stations: Collins, 10-m; Simulsat, 5-m; Collins receivers.

Ownership: Operated by Arizona State U. for the Board of Regents.

Began Operation: January 30, 1961.

Represented (legal): Schwartz, Woods & Miller.

Personnel:

ROBERT H. ELLIS, general manager.
 TED CHRISTENSEN, assistant to general manager.
 LEE FRISCHKNECHT, telecommunications manager.
 CHARLES R. ALLEN, program manager.
 GLENN TURNER, business manager.
 JOSEPH J. MANNING, engineering manager.
 JOHN F. LANG II, development director.
 BONNIE NEEDHAM, public information director.
 DAN DURRENBERGER, operations & production manager.

KUAT-TV
Tucson
Ch. 6

Licensee: Arizona Board of Regents, University of Arizona, Modern Languages Bldg., Tucson, AZ 85721.

Studio: Modern Languages Bldg., U. of Arizona, Tucson, AZ 85721.

Telephone: 602-621-5828.

Technical Facilities: Channel No. 6 (82-88 MHz). Authorized power: 35.5-kw visual, 3.55-kw aural. Antenna: 3635-ft. above av. terrain, 192-ft. above ground, 8722-ft. above sea level.

Public/ETV Stations

Latitude 32° 24' 55"
Longitude 110° 42' 54"

Transmitter: Mt. Bigelow, 18 mi. NE of Tucson.

Satellite Earth Station: Collins, 10-m; Rockwell & Scientific-Atlanta receivers.

News Service: UPI.

Ownership: University of Arizona, Dr. Henry Koffler, pres.

Began Operation: March 8, 1959.

AM Affiliate: KUAT, 50-kw, 1550 kHz.

FM Affiliate: KUAT-FM, 12.5-kw, 90.5 MHz (No. 213), 3580-ft.

Represented (legal): Schwartz, Woods & Miller.

Personnel:

W. BOYD ROONEY, general manager.
DONALD BURGESS, asst. gen. mgr.-dir. of programming.
RON STEWART, asst. dir., technical services.
WES MARSHALL, associate general manager.
DORIS GROOM, development manager.
OLIVIA SMITH, program manager.
FRAN SHERLOCK, production manager.

ARKANSAS

KETG

Arkadelphia

Ch. 9

Licensee: Arkansas ETV Commission, 350 S. Donaghey St., Conway, AR 72032.

Technical Facilities: Channel No. 9 (186-192 MHz). Authorized power: 316-kw visual, 31.6-kw aural. Antenna: 1080-ft. above av. terrain, 1110-ft. above ground, 1340-ft. above sea level.

Latitude 33° 54' 26"
Longitude 93° 06' 46"

Transmitter: 2-mi. SE of Gurdon, AR

Began Operation: October 2, 1976.

Personnel: See KETS, Little Rock.

KAFT

Fayetteville

Ch. 13

Licensee: Arkansas ETV Commission.

Technical Facilities: Channel No. 13 (210-216 MHz). Authorized power: 316-kw visual, 31.6-kw aural. Antenna: 1680-ft. above av. terrain, 1138-ft. above ground, 3449-ft. above sea level.

Latitude 35° 48' 53"
Longitude 94° 01' 41"

Transmitter: 5.7-mi. NE of Winslow.

Began Operation: September 18, 1976.

Personnel: See KETS, Little Rock.

1066

KTEJ

Jonesboro

Ch. 19

Licensee: Arkansas ETV Commission.

Technical Facilities: Channel No. 19 (500-506 MHz). Authorized power: 1232-kw max. & 933-kw horizontal visual, 246.4-kw max. & 186-kw horizontal aural. Antenna: 1020-ft. above av. terrain, 945-ft. above ground, 1345-ft. above sea level.

Latitude 35° 54' 14"
Longitude 90° 46' 14"

Transmitter: 1.6-mi. E of Bono.

Began Operation: May 1, 1976.

Personnel: See KETS, Little Rock.

KETS

Little Rock

Ch. 2

Licensee: Arkansas ETV Commission, 350 S. Donaghey St., Conway, AR 72032.

Studio: 350 S. Donaghey St., Conway, AR

Telephone: 501-371-1983, Little Rock; 501-329-3887, Conway.

Technical Facilities: Channel No. 2 (54-60 MHz). Authorized power: 100-kw visual, 20-kw aural. Antenna: 1780-ft. above av. terrain, 2000-ft. above ground, 2272-ft. above sea level.

Latitude 34° 28' 23"
Longitude 92° 12' 10"

Transmitter: U.S. Hwy. 65, 2-mi. N of Redfield, Barraque Twp.

Satellite Earth Station: Collins, 10-m; Collins receivers.

Ownership: State Commission. Officers: Dr. T. Wayne Lanier, chairman; Diane Blair, vice chairman; Jim Ross, secy.

Began Operation: December 4, 1966.

Represented (legal): Dow, Lohnes & Albertson.

Represented (engineering): Jansky & Bailey.

Personnel:

RAYMOND K. HO, executive director.
JOHN CHEEK, educational director.
MIKE MOTTLER, associate director, programming.

KEMV

Mountain View

Ch. 6

Licensee: Arkansas ETV Commission.

Technical Facilities: Channel No. 6 (82-88 MHz). Authorized power: 100-kw visual, 10-kw aural. Antenna: 1390-ft. above av. terrain, 995-ft. above ground, 2515-ft. above sea level.

Latitude 35° 48' 47"
Longitude 92° 17' 24"

Transmitter: 1.5-mi. NNE of Fox, AR.

Began Operation: November 16, 1980.

Personnel: See KETS, Little Rock.

CALIFORNIA

KRCB-TV

Cotati
Ch. 22

Grantee: Rural California Bcstg. Corp., Box 2638, Rohnert Park, CA 94928.

Studio: 5850 Lavath Ave., Rohnert Park.

Technical Facilities: Channel No. 22 (518-524 MHz). Authorized power: 51.65-kw visual, 5.165-kw aural. Antenna: 1928-ft. above av. terrain, 76-ft. above ground, 2520-ft. above sea level.

Latitude 38° 20' 54"
Longitude 122° 34' 37"

Transmitter: Sonoma Mtn. Rd., 3.1-mi. WSW of Glen Ellen.

Ownership: Non-profit corp. John F. Kramer, pres.; Doris Jones, v.p.; Marc Ligarle, secy.; Gus Pina, treas.; Rudy Gonzales & Sharon Wright, board members.

Due to Begin Operation: October 1, 1984.

Represented (legal): Sidney F. Arak.

Represented (engineering): Joseph M. Perez (Santa Rosa, CA).

Personnel:

NANCY DOBBS-DIXON, general manager.
ED KISSAN, assistant manager.
BARBARA LEGER, volunteer coordinator.

KEET

Eureka
Ch. 13

Licensee: Redwood Empire Public Television Inc., Box 13, Eureka, CA 95501.

Studio: 7246 Humbolt Hill Rd.

Telephone: 707-445-0813.

Technical Facilities: Channel No. 13 (210-216 MHz). Authorized power: 61.7-kw visual, 12.76-kw aural. Antenna: 1540-ft. above av. terrain, 177-ft. above ground, 2839-ft. above sea level.

Latitude 40° 43' 36"
Longitude 123° 58' 19"

Requests CP for change to 187-kw max. visual, 28-kw max. aural, 1690-ft. above av. terrain, 337-ft. above ground, 337-ft. above sea level. BMPET-840116KE.

Transmitter: Barry Ridge, 10.8-mi. SE of Eureka.

Satellite Earth Station: Collins, 10-m.

Ownership: Non-profit corp. John C. Burke, pres.

Began Operation: April 14, 1969.

Represented (legal): James E. Greeley.

Personnel:

ST. CLAIR B. ADAMS, general manager.
JOEL HOUSEHOLTER, chief engineer.
KAREN JOHNSON, program director.
PAT BRINNON, production manager.

1985 Edition

KMTF

Fresno
Ch. 18

Licensee: Fresno County Department of Education, 2314 Mariposa St., Fresno, CA 93721.

Studio: 733 L St., Fresno, CA 93721.

Technical Facilities: Channel No. 18 (494-500 MHz). Authorized power: 562-kw visual, 112-kw aural. Antenna: 2220-ft. above av. terrain, 245-ft. above ground, 3641-ft. above sea level.

Latitude 36° 44' 45"
Longitude 119° 16' 52"

Transmitter: Bear Mtn., 28-mi. E of Fresno.

Satellite Earth Station: Collins, 10-m.

Ownership: Non-profit organization.

Began Operation: April 10, 1977.

Personnel:

COLIN DOUGHERTY, station manager.
ANNETTE FEDAN, development director.
JACK GLASSTETTER, program director.
LEIGH HESS, public information director.
RODGER HIXON, chief engineer.
OSCAR SPEACE, production manager.

KOCE-TV

Huntington Beach
Ch. 50

Licensee: Board of Trustees, Coast Community College District.

Studio: 15751 Gothard St., Huntington Beach, CA 92647.

Telephone: 714-895-5623.

Technical Facilities: Channel No. 50 (686-692 MHz). Authorized power: 2750-kw max. & 290-kw horizontal visual, 275-kw max. & 29-kw horizontal aural. Antenna: 1093-ft. above av. terrain, 254-ft. above ground, 1541-ft. above sea level.

Latitude 33° 58' 19"
Longitude 117° 56' 57"

Transmitter: Skyline Dr. in Puente Hills, 3-mi. N of La Habra.

Satellite Earth Station: Collins, 10-m; Collins receivers.

Ownership: Coast Community College District. Conrad Nordquist, pres., Board of Trustees.

Began Operation: November 20, 1972.

Represented (legal): Tierney & Swift.

Represented (engineering): Hammett & Edison Inc.

Personnel:

WILLIAM A. FURNISS, president & general manager.
DONALD D. GERDTS, exec. vice president & station manager.
WAYNE GODWIN, senior vice president, programming.
ROBERT C. MOFFETT, senior v.p., engineering/operations.
JIM COOPER, vice president, community affairs.
SANDEE HARDEN, vice president, program production.
CARLOS MOLINA, program director.

KCET

Los Angeles
Ch. 28

Licensee: Community TV of Southern California, 4401 Sunset Blvd., Los Angeles, CA 90027.

Public/ETV Stations

Studio: 4401 Sunset Blvd., Los Angeles, CA 90027.

Telephone: 213-666-6500. **TWX:** 910-321-4396.

Technical Facilities: Channel No. 28 (554-560 MHz). Authorized power: 2450-kw max. & 93.3-kw horizontal visual, 240-kw max. & 18.6-kw horizontal aural. Antenna: Directional, 3050-ft. above av. terrain, 363-ft. above ground, 6022-ft. above sea level.

Latitude	34°	13'	27"
Longitude	118°	03'	47"

Holds CP for change to 813-kw max. & 49-kw horizontal visual, 162-kw max. & 9.71-kw horizontal aural. BPET-810721KF.

Transmitter: Mt. Wilson.

Satellite Earth Station: Collins, 10-m.

Ownership: Non-profit corp. Officers: Dr. Lee A. DuBridg, chairman emeritus; Dennis Stanfill, chairman; William H. Kobin, pres. & chief exec. officer; Robert Niven, secy.; John F. Hotchkis, treas.

Began Operation: September 28, 1964.

Represented (legal): Covington & Burling.

Represented (engineering): Hammett & Edison Inc.

Personnel:

WILLIAM H. KOBIN, president & chief executive officer.
DONALD YOUPA, sr. v.p., development & marketing.
JOSEPH SANDS, sr. v.p.
STEPHEN KULCZYCKI, v.p., programming.
DAVID CRIPPENS, v.p., national productions.
EDWARD MORENO, v.p., program services.
BARBARA GOEN, director of public information.
HAL SMEDER, director of engineering.
TOM THOMPSON, executive producer, news & public affairs.
BONNIE WININGS, director of development.
CHARLES IMPAGLIA, mgr., publications & special promotions.

KLCS

Los Angeles
Ch. 58

Licensee: Los Angeles Unified School District, Box 3307, Los Angeles, CA 90051.

Studio: 1061 W. Temple, Los Angeles, CA 90012.

Telephone: 213-625-6958.

Technical Facilities: Channel No. 58 (734-740 MHz). Authorized power: 1910-kw max. & 550-kw horizontal visual, 110-kw horizontal aural. Antenna: 2870-ft. above av. terrain, 180-ft. above ground, 5836-ft. above sea level.

Latitude	34°	13'	26"
Longitude	118°	03'	45"

Transmitter: Mt. Wilson.

Satellite Earth Station: In operation.

Ownership: City Board of Education. Larry Gonzalez, Roberta Weintraub, Rita Walters, John Greenwood, Tom Bartman, Jackie Goldberg.

Began Operation: November 5, 1973.

Represented (legal): Cohn & Marks.

Represented (engineering): Robert E. Bullock.

Personnel:

TOM MOSSMAN, station manager.
MICHAEL TAKACS, chief engineer.
PATRICIA MARSHALL, acting director, ETV programming.

KIXE-TV

Redding
Ch. 9

Licensee: Northern California Educational Television Association Inc., 825 Industrial St., Box 9, Redding, CA 96001.

Studio: Redding.

Telephone: 916-221-5800.

Technical Facilities: Channel No. 9 (186-192 MHz). Authorized power: 115-kw visual, 12-kw aural. Antenna: 3590-ft. above av. terrain, 99-ft. above ground, 6308-ft. above sea level.

Latitude	40°	36'	09"
Longitude	122°	39'	01"

Transmitter: Shasta-Bally.

Satellite Earth Station: Collins, 10-m.

Ownership: Non-profit association. Barbara Van Dyke, pres., board of directors.

Began Operation: October 5, 1964.

Personnel:

BRANTLEY HUNTER, station engineer.
SANDY GREEN, program director.

KVIE

Sacramento-Stockton
Ch. 6

Licensee: Central California Educational Television, Box 6, Sacramento, CA 95801.

Studio: 2480 Garden Highway, Sacramento, CA 95833.

Telephone: 916-929-5843.

Technical Facilities: Channel No. 6 (82-88 MHz). Authorized power: 55-kw visual, 5.5-kw aural. Antenna: 1120-ft. above av. terrain, 1546-ft. above ground, 1544-ft. above sea level.

Latitude	38°	14'	50"
Longitude	121°	30'	03"

Transmitter: 0.7-mi. NE of Walnut Grove, CA

Satellite Earth Stations: Collins, 10-m.

Ownership: Non-profit corporation.

Began Operation: February 23, 1959.

Represented (legal): Dow, Lohnes & Albertson.

Personnel:

JOHN HERSHBERGER, pres. & general manager.
NICKI SHEARER, director of development.
HORST BREUNJES, director of administration.
HOWARD LOWE, director of operations.
PEGGY HUGHES, director of programming.
MICHAEL WALL, manager of engineering.

KVCR-TV

San Bernardino
Ch. 24

Licensee: San Bernardino Community College Dist., 631 S. Mt. Vernon Ave., San Bernardino, CA 92410.

Studio: 701 S. Mt. Vernon Ave.

Telephone: 714-888-6511, Ext. 301.

Public/ETV Stations

Technical Facilities: Channel No. 24 (530-536 MHz). Authorized power: 1318-kw max. & 991-kw horizontal visual, 131.8-kw max. & 99.1-kw horizontal aural. Antenna: 1641-ft. above av. terrain, 213-ft. above ground, 3166-ft. above sea level.

Latitude	33°	57'	57"
Longitude	117°	17'	05"

Transmitter: Approx. 1.5-mi. NE of Box Springs.

News Service: UPI.

Satellite Earth Stations: Collins, 10-m; Collins receivers.

Ownership: Non-profit organization. MaryJo Pointdexter, chairman; Richard A. Jones, chancellor.

Began Operation: September 11, 1962.

FM Affiliate: KVCR, 24.5-kw, 91.9 MHz (No. 220), 120-ft.

Represented (legal): Tierney & Swift.

Personnel:

THOMAS LITTLE, general manager.
LEW WARREN, director of programming & operations.
CARMELO CACCIOLA, chief engineer.
AL GONDOS, community service director.
DON LEIFFER, publicity director.
STEVE McCULLOUGH, production manager.

KPBS-TV

San Diego

Ch. 15

Licensee: Board of Trustees, California State U. for San Diego State U.

Studio: San Diego State University, San Diego, CA 92182.

Telephone: 619-265-6415.

Technical Facilities: Channel No. 15 (476-482 MHz). Authorized power: 219-kw visual, 43.6-kw aural. Antenna: 1880-ft. above av. terrain, 161-ft. above ground, 2696-ft. above sea level.

Latitude	32°	41'	47"
Longitude	116°	56'	07"

Holds CP for change to 3000-kw max. & 957-kw horizontal visual, 300-kw max. & 95.7-kw horizontal aural, 1885-ft. above av. terrain. BPET-830228KN. Requests modification of CP for change to 3000-kw max. visual, 300-kw max. aural, 2007-ft. above av. terrain, 224-ft. above ground, 2791-ft. above sea level, lat. 32° 41' 47", long. 116° 56' 07".

Transmitter: Mount San Miguel, 13 mi. E of San Diego.

News Service: UPI.

Satellite Earth Stations: Collins, 10-m; Scientific-Atlanta, 4.6-m; Collins & Scientific-Atlanta receivers.

Ownership: The California State University.

Began Operation: June 25, 1967.

FM Affiliate: KPBS-FM, 2-kw, 89.5 MHz (No. 208), 1820-ft.

Represented (legal): Kadison, Pfaelzer, Woodard, Quinn & Rossi.

Personnel:

PAUL J. STEEN, general manager.
BRADFORD B. WARNER, program manager.
DONALD R. MARTIN, operations manager.
PAUL MARSHALL, director of production.
GLORIA PENNER, director of public affairs.
MARIE ARANAS, asst. program director.
ELDON H. HALE, administration manager.
JOHN B. FOLSOM, director of engineering.
STEPHANIE BERGSMA, development manager.

KQEC

San Francisco

Ch. 32

Licensee: KQED Inc., 500 Eighth St., San Francisco, CA 94103.

Studio: 500 Eighth St.

Telephone: 415-864-2000.

Technical Facilities: Channel No. 32 (578-584 MHz). Authorized power: 1333-kw max. & 513-kw horizontal visual, 132-kw max. aural. Antenna: 1670-ft. above av. terrain, 980-ft. above ground, 1810-ft. above sea level.

Latitude	37°	45'	20"
Longitude	122°	27'	05"

Transmitter: Mt. Sutro.

Satellite Earth Station: In operation; Collins receivers.

Began Operation: March 9, 1954 as a commercial station. Left air June 21, 1958; resumed operation Feb. 16, 1966. After purchase by Metromedia, left air again, resumed July 1, 1968. FCC approved gift to present owner by Metromedia Sept. 9, 1970 (*Television Digest*, Vol. 10:20, 37). Resumed operation June 28, 1971. Left air Aug. 23, 1972. Resumed operation Jan. 1, 1977.

Represented (legal): Dow, Lohnes & Albertson.

Personnel: See KQED, San Francisco.

KQED

San Francisco

Ch. 9

Licensee: KQED Inc., 500 Eighth St., San Francisco, CA 94103.

Studio: 500 Eighth St.

Telephone: 415-864-2000.

Technical Facilities: Channel No. 9 (186-192 MHz). Authorized power: 316-kw visual, 63.2-kw aural. Antenna: 1670-ft. above av. terrain, 980-ft. above ground, 1810-ft. above sea level.

Latitude	37°	45'	20"
Longitude	122°	27'	05"

Transmitter: Mt. Sutro, San Francisco.

News Service: AP.

Satellite Earth Station: Collins, 10-m; Collins receivers.

Ownership: Officers: James B. Lockhart, chmn.; Madeleine Russell, Marshall C. Turner, vice chmn.; Pamela S. Duffy, secy.; Anthony S. Tiano, pres. & gen. mgr.; Allen Kim, chief financial officer; Barbara K. Whitner, corporate secy. Also licensee of KQEC(TV) & KQED-FM, San Francisco.

Began Operation: April 2, 1954.

FM Affiliate: KQED-FM, 110-kw, 88.5 MHz (No. 203), 1270-ft.

Represented (legal): Dow, Lohnes & Albertson.

Personnel:

ANTHONY S. TIANO, president & general manager.
EUGENE ZASTROW, exec. v.p. & dir. of engineering.
ALLEN V. C. KIM, chief financial officer.
NATAN KATZMAN, TV station manager.
BEVERLY ORNSTEIN, current affairs director.
LINDA MEEHAN, instructional services director.
CHRISTOPHER DANN, director of marketing & development.
KEN WAGGONER, director, corporate communications.
EARL ADKINS, publisher, **San Francisco Focus** magazine.

Public/ETV Stations

KTEH San Jose Ch. 54

Licensee: Santa Clara County Board of Education, 100 Skyport Dr., San Jose, CA 95115.

Studio: 100 Skyport Dr. **Telephone:** 408-947-6654.

Technical Facilities: Channel No. 54 (710-716 MHz). Authorized power: 661-kw max. visual, 132-kw max. aural. Antenna: 1922-ft. above av. terrain, 137-ft. above ground, 2707-ft. above sea level.

Latitude	37°	29'	07"
Longitude	121°	51'	57"

Transmitter: Monument Peak, 10-mi. N of San Jose.

Satellite Earth Station: Collins, 10-m; Collins receivers.

Ownership: County school board.

Began Operation: October 19, 1964.

Represented (legal): Schwartz, Woods & Miller.

Personnel:

MAYNARD ORME, general manager.
ROBERT WHALLEY, chief engineer.
PETER BAKER, executive producer.
E. KAY WALKER, program manager.
LAURA MUELLER, development manager.
NANCY BALDACCI, traffic specialist.

KCSM TV San Mateo-San Francisco Ch. 60

Licensee: San Mateo County Community College District, 1700 W. Hillsdale Blvd., San Mateo, CA 94402.

Studio: 1700 W. Hillsdale Blvd., San Mateo, CA 94402.

Telephones: 415-574-6202; 415-574-6586.

Technical Facilities: Channel No. 60 (476-482 MHz). Authorized power: 1550-kw visual, 155-kw aural. Antenna: 1210-ft. above av. terrain, 181-ft. above ground, 752-ft. above sea level.

Latitude	37°	41'	07"
Longitude	122°	26'	01"

Transmitter: Mt. San Bruno, San Francisco, CA.

News Services: AP, Reuters.

Ownership: Public educational institution; Glenn P. Smith, chancellor; Dr. Lois Callahan, pres.

Began Operation: October 12, 1964.

FM Affiliate: KCSM, 14-kw, 91.1 MHz (No. 216), 330-ft.

Personnel:

DOUGLAS B. MONTGOMERY, station manager.
KEN COWLES, program director.
FRANCIS J. MORGAN, chief engineer.
NEDRA MOORE, traffic director.
RICHARD ZANARDI, executive producer.
JIM THRELKELD, production manager.
JUNE COPE, sales manager.
CLAIRE MACK, promotion director.

COLORADO

KBDI-TV Broomfield Ch. 12

Licensee: Front Range Educational Media Corp., Box 427, Broomfield, CO 80020.

Studio: 6801 W. 117th Ave., Broomfield, CO 80020.

Telephone: 303-469-5234.

Technical Facilities: Channel No. 12 (204-210 MHz). Authorized power: 151-kw max. & 123-kw horizontal visual, 12.9-kw horizontal aural. Antenna: 2420-ft. above av. terrain, 66-ft. above ground, 11,496-ft. above sea level.

Latitude	39°	40'	55"
Longitude	105°	29'	49"

Holds CP for change to 229-kw visual, 25-kw aural, 2416-ft. above av. terrain. BPET-801211KI.

Transmitter: Squaw Mtn., 4-mi. S of Idaho Springs.

Satellite Earth Station: In operation; Microwave Assoc. receivers.

Ownership: Non-profit corporation. Joan Montgomery, pres.; Harrison Cochran, v.p. & treas.; Susan Hansen, secy.

Began Operation: February 22, 1980.

Represented (legal): Nixon, Hargrave, Devans & Doyle.

Represented (engineering): Hatfield & Dawson.

Personnel:

TED KRICHELS, acting general manager.
PAUL CROOK, dir. of engineering & operations.
JIM GUMPERT, dir. of development.
TED KRICHELS, program & production manager.

KRMA-TV Denver Ch. 6

Licensee: School District No. 1, City & County of Denver and State of Colorado, 900 Grant St., Denver, CO 80203.

Studio: 1261 Glenarm Pl., Denver, CO 80204.

Telephone: 303-892-6666.

Technical Facilities: Channel No. 6 (82-88 MHz). Authorized power: 100-kw visual, 15-kw aural. Antenna: 880-ft. above av. terrain, 210-ft. above ground, 7676-ft. above sea level.

Latitude	39°	43'	47"
Longitude	105°	14'	59"

Transmitter: 2.5-mi. SW of center of Golden, CO on Lookout Mtn.

Satellite Earth Station: Collins, 10-m.

Ownership: Denver Public Schools; Carle E. Stenmark, acting superintendent.

Began Operation: January 30, 1956.

Represented (legal): Dow, Lohnes & Albertson.

Personnel:

DONALD D. JOHNSON, general manager.
W. W. (ANDY) ANDERSON, director of engineering.
TRUDY FOWLER, director of development.
RONALD K. SALAK, director of programming.
KATHLEEN STAFFORD, coordinator of administration & finance.
MICHAEL HALPIN, production manager.

DON KINNEY, executive producer, public affairs.
 KAYE LAVINE, executive producer, cultural.
 LIN MRACHEK, executive producer, special projects.
 TOM DUDZINSKI, executive producer, instructional.

KTSC
Pueblo-Colorado Springs
Ch. 8

Licensee: University of Southern Colorado, Pueblo, CO 81001.
Studio: 900 W. Orman, Pueblo, CO 81004.
Offices: University of Southern Colorado, 2200 Bonforte Blvd., Pueblo, CO 81001.
Telephone: 303-543-8800.
Technical Facilities: Channel No. 8 (180-186 MHz). Authorized power: 316-kw visual, 63.1-kw aural. Antenna: 1224-ft. above av. terrain, 977-ft. above ground, 6195-ft. above sea level.

Latitude	38°	22'	24"
Longitude	104°	33'	27"

Transmitter: Baculite Mesa, 8-mi. NE of Pueblo.
Satellite Earth Station: Collins, 10-m.
Ownership: State university.
Began Operation: February 3, 1971.

Personnel:
 ADRIENNE R. DOWLING, general manager.
 JOSEFINA P. TUASON, learning services specialist.
 TOM AUBE, chief engineer.
 CHARLES BARKER, traffic manager.
 BOB ADAMS, development specialist.
 ROBERT C. GERIG, program manager.
 RON WEEKES, production supervisor.

CONNECTICUT

WEDW
Bridgeport
Ch. 49

Licensee: Connecticut Educational Telecommunications Corp., 24 Summit St., Hartford, CT 06106.
Studio: N. Benson Rd., Fairfield, CT 06430.
Telephone: 203-255-4646.
Technical Facilities: Channel No. 49 (680-686 MHz). Authorized power: 2040-kw max. & 724-kw horizontal visual, 145-kw horizontal aural. Antenna: 610-ft. above av. terrain, 473-ft. above ground, 1002-ft. above sea level.

Latitude	41°	16'	43"
Longitude	73°	11'	09"

Transmitter: Booth Hill, 6.9-mi. N of center of Bridgeport.
Satellite Earth Station: In operation.
News Service: AP.
Ownership: See WEDH, Hartford, CT
Began Operation: December 17, 1967.
Represented (legal): Dow, Lohnes & Albertson.
Represented (engineering): Harold Dorschug.

1985 Edition

Personnel:
 PAUL K. TAFF, president & general manager.
 SHARON BLAIR, station manager.
 JACK KEAN, director of operations.

WEDH
Hartford
Ch. 24

Licensee: Connecticut Educational Telecommunications Corp., 24 Summit St., Hartford, CT 06106.
Studio: 24 Summit St., Hartford, CT 06106.
Telephone: 203-278-5310.
Technical Facilities: Channel No. 24 (530-536 MHz). Authorized power: 817-kw max. & 685-kw horizontal visual, 83-kw max. & 69.2-kw horizontal aural. Antenna: 855-ft. above av. terrain, 455-ft. above ground, 1158-ft. above sea level.

Latitude	41°	46'	27"
Longitude	72°	48'	20"

Transmitter: Deercliff Rd., Avon, CT
News Service: AP.
Satellite Earth Station: Collins, 10-m.
Ownership: Connecticut Educational Telecommunications Corp. (non-profit organization), 100%. Also operates WEDW, Bridgeport, WEDN, Norwich & WEDY, New Haven, CT
Began Operation: October 1, 1962.
Represented (legal): Dow, Lohnes & Albertson.
Represented (engineering): Harold Dorschug.

Personnel:
 PAUL K. TAFF, president.
 SHARON BLAIR, vice president, programming.
 JOHN W. KEAN, vice president, engineering.
 JOHN C. LENNHOFF, vice president, financial affairs.
 ALF STEEL, vice president, development.

WEDY
New Haven
Ch. 65

Licensee: Connecticut Educational Telecommunications Corp.
Technical Facilities: Channel No. 65 (776-782 MHz). Authorized power: 7.87-kw max. & 4.47-kw horizontal visual, 0.89-kw max. & 0.50-kw horizontal aural. Antenna: 270-ft. above av. terrain, 106-ft. above ground, 446-ft. above sea level.

Latitude	41°	19'	42"
Longitude	72°	54'	25"

Transmitter: East Rock Park, New Haven.
Began Operation: December 1, 1974.
Personnel: See WEDH, Hartford.

WEDN
Norwich
Ch. 53

Licensee: Connecticut Educational Telecommunications Corp.
Technical Facilities: Channel No. 53 (704-710 MHz). Authorized power: 563-kw max. & 316-kw horizontal visual, 56.5-kw max. & 31.6-kw horizontal aural. Antenna: 680-ft. above av. terrain, 477-ft. above ground, 996-ft. above sea level.

Public/ETV Stations

Latitude 41° 31' 11"
Longitude 72° 10' 04"

Requests CP for change to 88.3-kw max. & 81.28-kw horizontal visual, 88.3-kw max. & 81.28-kw horizontal aural, 679-ft. above av. terrain, 475-ft. above ground, 981-ft. above sea level. BMPET-840116KR.

Transmitter: 3.2-mi. S of Fitchville, CT.

News Service: AP.

Began Operation: March 5, 1967.

Personnel: See WEDH, Hartford.

DELAWARE

WDPB

Seaford

Ch. 64

Licensee: Delaware Citizens Committee, Box 864, Seaford, DE 19973.

Studio: Ross Mansion, Rte. 1, Seaford, DE 19973.

Telephone: 302-856-9541.

Technical Facilities: Channel No. 64 (770-776 MHz). Authorized power: 191-kw max. visual, 19.1-kw max. aural. Antenna: 650-ft. above av. terrain, 657-ft. above ground, 666-ft. above sea level.

Latitude 38° 39' 15"
Longitude 75° 36' 42"

Transmitter: 6.9-mi. N of Laurel Airport on Virginia Ave., Seaford, DE.

Satellite Earth Station: In operation; Scientific-Atlanta receivers.

Ownership: Non-profit corp. M. Jeanne Isaacs, chmn.; J. Christopher Farlow, pres.; Hazel Showell, v.p.; Louise M. Crosby, secy.; Jose M. Prado, treas.; Louise Jackson, Jean-Paul Audet & James McGinnis.

Began Operation: December 4, 1981.

Represented (legal): Dow, Lohnes & Albertson.

Represented (engineering): Jules Cohen & Associates.

Personnel:

J. CHRISTOPHER FARLOW, pres. & general manager.
LEANNE E. PHILLIPS, executive assistant to general manager/programming.
V. RUTH STARNES, director of public relations/development.
RAY A. FANTINI, chief engineer.
SHARON M. HORSEY, office coordinator.

WHYY-TV

Wilmington

Ch. 12

Licensee: WHYY Inc., 150 N. 6th St., Philadelphia, PA 19106.

Studios: Fifth & Scott Sts., Wilmington, DE 19805; 150 N. 6th St., Philadelphia, PA 19106.

Telephones: 302-575-1515, Wilmington; 215-351-1200, Philadelphia. **TWX:** 215-569-9815.

Technical Facilities: Channel No. 12 (204-210 MHz). Authorized power: 309-kw visual, 30.9-kw aural. Antenna: 960-ft. above av. terrain, 1022-ft. above ground, 1369-ft. above sea level.

Latitude 40° 02' 30"
Longitude 75° 14' 24"

Transmitter: Roxborough Antenna Farm, Domino Lane & Umbria Ave., Philadelphia, PA.

News Service: AP.

Satellite Earth Station: Collins, 10-m.

Ownership: Non-profit corporation composed of business, civic, educational & cultural representatives in the Greater Philadelphia, New Jersey & Delaware areas. Richard P. Brown Jr., chmn.

Began Operation: September 12, 1963.

FM Affiliate: WHYY-FM, 13.5-kw, 90.9 MHz (No. 215), 1131-ft.

Represented (legal): Schwartz, Woods & Miller.

Personnel:

FREDERICK BREITENFELD JR., president.
ROBERT C. ALTMAN, vice president, administration.
JOHN B. FORD, vice president, community development.
NESSA FORMAN, vice president, communications.
ROGER G. HALL, vice president, corporate development.
RASMA NARINS, vice president, finance.
DAVID A. OTHMER, v.p. & television station manager.
WILLIAM SIEMERING, v.p. & radio station manager.
WILLIAM WEBER, v.p., engineering & technical facilities.
HAROLD M. PARSONS JR., manager of operations.

DISTRICT OF COLUMBIA

WETA-TV

Washington

Ch. 26

Licensee: The Greater Washington Educational Telecommunications Assn. Inc., Box 2626, Washington, DC 20013.

Studio: 3620 27th St. S., Arlington, VA 22206.

Telephone: 703-998-2600.

Technical Facilities: Channel No. 26 (542-548 MHz). Authorized power: 2250-kw max. & 1618-kw horizontal visual, 225-kw max. & 162-kw horizontal aural. Antenna: 770-ft. above av. terrain, 809-ft. above ground, 1049-ft. above sea level.

Latitude 38° 57' 49.4"
Longitude 77° 06' 18.2"

Transmitter: 5204 River Rd., Bethesda, MD.

News Services: UPI, Reuters.

Satellite Earth Station: Collins, 10-m.

Ownership: The Greater Washington Educational Telecommunications Association Inc., a non-profit corporation composed of trustees representing public, educational & cultural institutions in the Washington, DC, Maryland & Virginia metropolitan area. Aaron Goldman, chmn.; Ward B. Chamberlin Jr., pres.

Began Operation: October 2, 1961.

FM Affiliate: WETA-FM, 75-kw, 90.9 MHz (No. 215), 610-ft.

Represented (legal): Cohn & Marks.

Represented (engineering): Cohen & Dippell.

Personnel:

WARD B. CHAMBERLIN JR., president & general manager.
GERALD SLATER, executive vice president.
SALLY WELLS, v.p., development.
SUSAN RICHMOND, director of membership.
ROBERT RUGGIERO, v.p., operations & engineering.
DONALD QUAYLE, v.p., planning & administration.

LINDA WINSLOW, v.p., director, news & public affairs.
JOYCE CAMPBELL, v.p., programming.
CHARLES HOBSON, v.p., special projects.
MICHAEL CUNNINGHAM, v.p., finance.
RUTH KAPLAN, dir., communications.
BERNADETTE BANKS, affirmative action administrator.

WHMM
Washington
Ch. 32

Licensee: Howard University, 2222 4th St. NW, Washington, DC 20059.

Studio: 2222 4th St. NW, Washington.

Telephone: 202-636-5600.

Technical Facilities: Channel No. 32 (578-584 MHz). Authorized power: 5000-kw max. & 1580-kw horizontal visual, 500-kw max. & 158-kw horizontal aural. Antenna: 700-ft. above av. terrain, 809-ft. above ground, 1049-ft. above sea level.

Latitude	38°	57'	49"
Longitude	77°	06'	18"

Transmitter: 5204 River Rd., Bethesda, MD.

Satellite Earth Stations: In operation; Scientific-Atlanta receivers.

Ownership: Non-profit corp. Dr. Geraldine Pittman Woods, chmn. of board; Dr. James Edward Cheek, pres.; Dr. Owen Douglas Nichols, secy.; Dr. Caspa Leonidas Harris Jr., treas.

Began Operation: November 17, 1980.

Represented (legal): Arnold & Porter.

Personnel:

ARNOLD WALLACE, general manager.
MILT DAVIS, director, broadcasting.
MILLARD J. WATKINS, dir., operations & engineering.
OTHA BRANDON, programming manager.
ALBERTA HOLMES, business affairs manager.
SYDNEY WHITE, research & planning manager.
ISSAC MINTER, special projects manager.
DIANA MARCHBANKS, traffic manager.

FLORIDA

WSFP-TV
Fort Myers
Ch. 30

Licensee: State Board of Regents of Florida, acting for and on behalf of University of South Florida, c/o Dr. William G. Mitchell, 4202 Fowler Ave., Tampa, FL 33620.

Studio: See WUSF-TV, Tampa, FL.

Technical Facilities: Channel No. 30 (566-572 MHz). Authorized power: 1321-kw max. & 525-kw horizontal visual, 158-kw horizontal aural. Antenna: 965-ft. above av. terrain, 992-ft. above ground, 1022-ft. above sea level.

Latitude	26°	48'	54"
Longitude	81°	45'	44"

Transmitter: 2.9-mi. S of Tuckers Corner.

Satellite Earth Station: In operation; Scientific-Atlanta receivers.

Began Operation: August 15, 1983.

Personnel: See WUSF-TV, Tampa, FL.

1985 Edition

WUFT
Gainesville
Ch. 5

Licensee: Board of Regents, State of Florida, acting for and on behalf of the University of Florida, WUFT-TV, 2000 Journalism Bldg., Gainesville, FL 32611.

Studio: Journalism & Communications Bldg., U. of Florida, Gainesville, FL 32611.

Telephone: 904-392-5551.

Technical Facilities: Channel No. 5 (76-82 MHz). Authorized power: 100-kw visual, 20-kw aural. Antenna: 860-ft. above av. terrain, 869-ft. above ground, 1049-ft. above sea level.

Latitude	29°	42'	34"
Longitude	82°	23'	51"

Transmitter: Devil's Millhopper, 5.5-mi. NW of city.

News Services: AP; CNN.

Satellite Earth Station: Collins, 10-m; Collins receivers.

Ownership: Board of Regents of State of Florida. C. DuBose Ausley, chmn.; James Blount, Hyatt Brown, Cecilia Bryant, Robin Gibson, Raleigh Greene, Frank Scruggs, Ralph Turlington, Murray H. Dubbin, William L. Maloy, Betty Anne Staton, Terrell Sessums.

Began Operation: November 17, 1958.

Represented (legal): Kadison, Pfaelzer, Woodard, Quinn & Rossi.

Represented (engineering): Kessler & Gehman Associates.

Personnel:

RICHARD LEHNER, general manager.
SUSAN HOWARTH, program director.
JOANN VAN DeMARK, business manager.
BRENT WILLIAMS, public information director.
MICHAEL CREMEDAS, news director.
ELIZABETH STYRON, development director.
BRIAN LIETZ, engineering director.
KENT STEELE, operations manager.

WJCT
Jacksonville
Ch. 7

Licensee: WJCT Inc., 100 Festival Park Ave., Jacksonville, FL 32202.

Studio: 100 Festival Park Ave., Jacksonville, FL 32202.

Telephone: 904-353-7770.

Technical Facilities: Channel No. 7 (174-180 MHz). Authorized power: 302-kw visual, 36.3-kw aural. Antenna: 843-ft. above av. terrain, 859-ft. above ground, 863-ft. above sea level.

Latitude	30°	19'	22"
Longitude	81°	38'	24"

Holds CP for change to 316-kw max. visual, 31.6-kw max. aural, 915-ft. above av. terrain, 1026-ft. above ground, 937-ft. above sea level, lat. 30° 16' 53", long. 81° 34' 15"; transmitter to 400-ft. N of Hogan Co. Rd. & Old Hogan Co. Rd. intersection, Jacksonville. BMPET-840116KP.

Transmitter: 1070 E. Adams St.

Satellite Earth Station: Collins, 10-m.

Ownership: Non-profit corp.

Began Operation: September 10, 1958.

FM Affillate: WJCT-FM, 100-kw, 89.9 MHz (No. 210), 460-ft.

Represented (legal): Schwartz, Woods & Miller.

Public/ETV Stations

Personnel:

FRED REBMAN, president & chief executive officer.
GENE NAPIER, vice president, operations.
RICHARD BROWN, vice president, programming.
VICTOR DiGENTI, dir. of information services.
DICK HEUER, program manager.
MICHAEL COWART, dir. of development.
JOHN FORRESTER, controller.
JEANNE STELLWAGEN, corporate secy./personnel.

WLRN-TV

Miami

Ch. 17

Licensee: The School Board of Dade County, Florida, 1410 N.E. 2nd Ave., Miami, FL 33132.

Studio: 1410 N.E. 2nd Ave.

Telephone: 305-350-3307.

Technical Facilities: Channel No. 17 (488-494 MHz). Authorized power: 2767-kw visual, 575-kw aural. Antenna: Top-mounted on WPBT tower, 1012-ft. above av. terrain, 1039-ft. above ground, 1049-ft. above sea level.

Latitude	25°	57'	29.5"
Longitude	80°	12'	44.1"

Transmitter: 695 N.W. 199th St., Miami, FL 33169.

Ownership: The School Board of Dade County. Dr. Leonard Britton, superintendent.

Began Operation: September 7, 1962.

FM Affiliate: WLRN-FM, 92.2-kw, 91.3 MHz (No. 217), 400-ft.

Represented (legal): Kadison, Pfaelzer, Woodard, Quinn & Rossi.

Personnel:

DON MacCULLOUGH, station manager.
HENRY CRONIN, director of engineering.
RAYWARD DUNNELL, program manager.
RON RAYMOND, production supervisor.
JOY SHAW, director, program development.
MARCIA HOPE, communications manager.

WPBT

Miami-Fort Lauderdale

Ch. 2

Licensee: Community TV Foundation of South Florida Inc., 14901 N.E. 20th Ave., Miami, FL 33181.

Studio: 14901 N.E. 20th Ave.

Telephone: 305-949-8321.

Technical Facilities: Channel No. 2 (54-60 MHz). Authorized power: 100-kw visual, 20-kw aural. Antenna: 925-ft. above av. terrain, 1039-ft. above ground, 1049-ft. above sea level.

Latitude	25°	57'	29.5"
Longitude	80°	12'	44.1"

Holds CP for change to 930-ft. above av. terrain, 1035-ft. above ground, 934-ft. above sea level. BMPET-831020KG.

Transmitter: 695 N.W. 199th St., Miami.

News Services: AP, UPI.

Satellite Earth Stations: Collins, 10-m; Collins receivers.

Ownership: Non-profit corporation.

Began Operation: August 12, 1955.

Represented (legal): Wilmer, Cutler & Pickering.

1074

Represented (engineering): A. D. Ring & Associates.

Personnel:

GEORGE DOOLEY, president & chief exec. officer.
STEPHEN L. ROGERS, senior vice president & general manager.
JOHN FELTON, vice president for programming.
JOHN REYNOLDS, v.p., development & marketing.
LINDA O'BRYON, vice president for news & public affairs.
SHIRLEY CARROLL, director of finance.
CANDACE CARLISLE, program director.
BETTE MARTIN, program publicity manager.
ESTHER CRESPO, facilities operations coordinator.
GRAHAM SIMMONS, chief engineer.

WMFE-TV

Orlando

Ch. 24

Licensee: Community Communications Inc., 11510 E. Colonial Dr., Orlando, FL 32817.

Studio: 11510 E. Colonial Dr.

Telephone: 305-273-2300.

Technical Facilities: Channel No. 24 (530-536 MHz). Authorized power: 1260-kw max. & 1000-kw horizontal visual, 200-kw horizontal aural. Antenna: 1250-ft. above av. terrain, 1893-ft. above ground, 2049-ft. above sea level.

Latitude	28°	36'	08"
Longitude	81°	05'	38"

Transmitter: 3.5-mi. N of Bithlo, FL.

News Service: AP.

Satellite Earth Station: Collins, 10-m; Collins receivers.

Ownership: Non-profit corp. governed by a board of trustees. Stephen M. Steck, pres.

Began Operation: March 15, 1965.

Represented (legal): Schwartz, Woods & Miller.

Represented (engineering): Kessler & Gehman Associates.

Personnel:

STEPHEN M. STECK, president
HUGH R. FISHER, v.p., programming.
JOSEPH S. HEARN, v.p., operations.
ALDO VIVONA, v.p., administration & finance; secy.-treas.
ROBERT B. KOVACEVICH, v.p., development.
LEE WATKINS, director of engineering.
GARY T. YEOMANS, director of creative services.
LARRY BUCKING, program promotion manager.
MIKE SEYMOUR, program manager.

WSRE

Pensacola

Ch. 23

Licensee: District Board of Trustees of Pensacola Jr. College, Pensacola, FL.

Studio: 1000 College Blvd., Pensacola, FL 32504.

Technical Facilities: Channel No. 23 (524-530 MHz). Authorized power: 38-kw visual, 5.87-kw aural. Antenna: 490-ft. above av. terrain, 464-ft. above ground, 544-ft. above sea level.

Latitude	30°	26'	36"
Longitude	87°	14'	26"

Requests CP for change to 3045-kw visual, 610-kw aural, 481-ft. above av. terrain, 481-ft. above ground, 561-ft. above sea level. BPET-830228KO.

Transmitter: 1403 W. Fairfield Dr., Pensacola.

Satellite Earth Station: Collins, 10-m.

Ownership: District Board of Trustees of Pensacola Jr. College.

Began Operation: September 11, 1967.

Personnel:

DONALD DORIN, station manager.
 BILL FARRINGTON, asst. station manager & program manager.
 JOHN MILNER, chief engineer.
 MIKE CHAMBERLAIN, production manager & ITV coordinator.
 RAY HOWARD, asst. chief engineer.

WFSU-TV
Tallahassee
Ch. 11

Licensee: State Board of Regents of Florida, acting for & on behalf of Florida State University.

Studio: Campus, Florida State U., Tallahassee, FL 32306.

Technical Facilities: Channel No. 11 (198-204 MHz). Authorized power: 316-kw visual, 31.6-kw aural. Antenna: 777-ft. above av. terrain, 774-ft. above ground, 897-ft. above sea level.

Latitude	30°	21'	29"
Longitude	84°	36'	39"

Transmitter: 6.9-mi. SW of Holland, FL at Apalachicola National Forest Junction.

Satellite Earth Station: In operation; Rockwell & Scientific-Atlanta receivers.

Ownership: Non-profit educational organization.

Began Operation: September 20, 1960.

FM Affiliate: WFSU-FM, 50-kw, 91.5 MHz (No. 236), 205-ft.

Represented (legal): Kadison, Pfaelzer, Woodward, Quinn & Rossi.

Personnel:

EDWARD L. HERP, director, University television.
 PAT KEATING, program director.
 MIKE ARNOLD, art director.
 WOODY WALKER, chief engineer.

WEDU
Tampa-St. Petersburg
Ch. 3

Licensee: Florida West Coast Public Broadcasting Inc., 1300 North Blvd., Tampa, FL 33607.

Studio: 1300 North Blvd.

Telephone: 813-253-2736.

Technical Facilities: Channel No. 3 (60-66 MHz). Authorized power: 100-kw visual, 12.5-kw aural. Antenna: 935-ft. above av. terrain, 1021-ft. above ground, 1096-ft. above sea level.

Latitude	27°	50'	52.5"
Longitude	82°	15'	48.0"

Transmitter: Boyette Rd., Riverview, FL.

Satellite Earth Station: In operation; Collins receivers.

Ownership: WEDU officers: Harry Schall, chmn.; John Ranon, vice chmn.; Mark Damen, pres.; Barbara Pieper, secy.; Robert A. Darr, treas.

Began Operation: October 27, 1958.

Represented (legal): Schwartz, Woods & Miller.

Personnel:

MARK DAMEN, president.

1985 Edition

JAMES STASKO, director of programming services.
 ELSIE GARNER, assistant general manager.
 DENNIS DOYLE, chief engineer.

WUSF-TV
Tampa-St. Petersburg
Ch. 16

Licensee: Board of Regents acting for and on behalf of University of South Florida, Tampa, FL 33620.

Studio: 4202 Fowler Ave., Tampa.

Telephone: 813-974-4000.

Technical Facilities: Channel No. 16 (482-488 MHz). Authorized power: 1050-kw visual, 110-kw aural. Antenna: 1010-ft. above av. terrain, 1024-ft. above ground, 1099-ft. above sea level.

Latitude	27°	50'	52.5"
Longitude	82°	15'	48.0"

Transmitter: Boyette Rd., Riverview, FL.

Satellite Earth Station: Collins, 10-m; Rockwell receivers.

Ownership: State of Florida.

Began Operation: September 12, 1966.

FM Affiliate: WUSF, 100-kw, 89.7 MHz (No. 209), 810-ft.

Personnel:

DR. WILLIAM G. MITCHELL, general manager.
 KENNETH D. STANTON, asst. general manager.
 DAVID B. ROCHELLE, station manager.
 WILLIAM BRADY, program manager.
 RICHARD BROWN, production manager.
 JOHN RALLE, chief engineer.

WHRS-TV
West Palm Beach
Ch. 42

Licensee: South Florida Public Telecommunications Inc., P.O. Drawer 6607, West Palm Beach, FL 33405.

Studio: 505 S. Congress Ave., Boynton Beach, FL 33435.

Telephone: 305-732-7850.

Technical Facilities: Channel No. 42 (638-644 MHz). Authorized power: 2150-kw max. visual, 215-kw max. aural. Antenna: 1440-ft. above av. terrain, 1533-ft. above ground, 1549-ft. above sea level.

Latitude	26°	34'	37"
Longitude	80°	14'	32"

Transmitter: 7.7-mi. WSW of Greenacres City.

Satellite Earth Stations: In operation.

Ownership: Non-profit corp. Lewis M. Sang, chmn.; Richard Lepeska, vice-chmn.; Sam Marantz, pres.

Began Operation: July 8, 1982.

FM Affiliate: WHRS, 25-kw, 90.7 MHz (No. 214), 350-ft.

Represented (legal): Schwartz, Woods & Miller.

Represented (engineering): Kessler & Gehman Associates.

Personnel:

SAM J. BARBARO, vice president & general manager.
 ED MURPHY, chief engineer.
 JAMES D. MORAN, program director.

Public/ETV Stations

GEORGIA

WGTV

Athens

Ch. 8

Licensee: Georgia Public Telecommunications Commission, 1540 Stewart Ave. SW, Atlanta, GA 30310.

Studio: See WCLP-TV, Chatsworth, GA.

Telephone: 404-469-2380.

Technical Facilities: Channel No. 8 (180-186 MHz). Authorized power: 316-kw max. & 288-kw horizontal visual, 56.2-kw horizontal aural. Antenna: 1132-ft. above av. terrain, 420-ft. above ground, 2049-ft. above sea level.

Latitude	33°	48'	18.33"
Longitude	84°	08'	39.70"

Transmitter: Stone Mtn.

Ownership: See WCLP-TV, Chatsworth, GA.

Began Operation: May 23, 1960.

Personnel:

Administration: See WCLP-TV, Chatsworth, GA.
BRYANT SAILORS, chief engineer, No. 2 Robert E. Lee Blvd., Stone Mountain, GA 30083.

WPBA

(formerly WETV)

Atlanta

Ch. 30

Licensee: Board of Education of City of Atlanta, 224 Central Ave. SW, Atlanta, GA 30303.

Studio: 740 Bismark Rd. NE, Atlanta, GA 30324.

Telephone: 404-873-4471.

Technical Facilities: Channel No. 30 (566-572 MHz). Authorized power: 776-kw visual, 77.6-kw aural. Antenna: 1090-ft. above av. terrain, 1170-ft. above ground, 2045-ft. above sea level.

Latitude	33°	48'	27"
Longitude	84°	20'	26"

Transmitter: Briarcliff Rd. & Shepherd Lane NE.

Satellite Earth Station: Collins, 10-m.

Ownership: Board of Education of the City of Atlanta. Richard E. Raymer, pres.

Began Operation: February 17, 1958.

FM Affiliate: WABE, 100-kw, 90.1 MHz (No. 211), 410-ft.

Represented (legal): Steptoe & Johnson.

Personnel:

VAN JOYNER, general manager.
WILLIAM E. SCOTT, television program manager.
DANNY ROYAL, production manager.
JACK CURRY, chief engineer.

1076

WCLP-TV

Chatsworth

Ch. 18

Licensee: Georgia Public Telecommunications Commission, 1540 Stewart Ave. SW, Atlanta, GA 30310.

Studio & Offices: 1540 Stewart Ave. SW, Atlanta, GA 30310.

Network Control Center: 1540 Stewart Ave. SW, Atlanta.

Telephone: 404-656-5941.

Technical Facilities: Channel No. 18 (494-500 MHz). Authorized power: 631-kw max. & 447-kw horizontal visual, 63.1-kw max. & 44.7-kw horizontal aural. Antenna: 1854-ft. above av. terrain, 330-ft. above ground, 3046-ft. above sea level.

Latitude	34°	45'	06"
Longitude	84°	42'	54"

Transmitter: Cohutta Mtn., 3.3-mi. ESE of Chatsworth. **Telephone:** 404-695-2422.

Satellite Earth Stations: 2 in operation; Collins receivers.

Ownership: State commission. Also operates WGTV, Athens; WDCO-TV, Cochran; WJSP-TV, Columbus; WACS-TV, Dawson; WABW-TV, Pelham; WVAN-TV, Savannah; WXGA-TV, Waycross & WCES-TV, Wrens.

Began Operation: January 30, 1967.

Represented (legal): Arent, Fox, Kintner, Plotkin & Kahn.

Personnel:

DR. RICHARD E. OTTINGER, executive director of television.
FRANK BUGG, director of engineering & special projects.
GEORGE WEARN, director of programming.
O. MAX WILSON, director of ITV.
RICHARD E. CRAMER, director of administration.
CAROLYN KOWALSKI, director of public relations & information.
JONATHAN SACK, director of development.
JACKIE GRIZZLE, chief engineer, Route 3, Box 1H, Chatsworth, GA 30705.

WDCO-TV

Cochran

Ch. 15

Licensee: Georgia Public Telecommunications Commission.

Network Control Center: 1540 Stewart Ave. SW, Atlanta, GA.

Telephone: 912-934-2220.

Technical Facilities: Channel No. 15 (476-482 MHz). Authorized power: 501-kw max. & 363-kw horizontal visual, 50.1-kw max. & 36.3-kw horizontal aural. Antenna: 1149-ft. above av. terrain, 1185-ft. above ground, 1545-ft. above sea level.

Latitude	32°	28'	11"
Longitude	83°	15'	17"

Transmitter: 7.5-mi. NE of Cochran, GA.

Began Operation: January 1, 1968.

Personnel:

Administration: See WCLP-TV, Chatsworth, GA.
WALLACE T. LYNCH, chief engineer, Box 269, Cochran, GA 31014.

WJSP-TV

Columbus-Warm Springs

Ch. 28

Licensee: Georgia Public Telecommunications Commission.

TV & Cable Factbook No. 53

Network Control Center: 1540 Stewart Ave. SW, Atlanta, GA.

Telephone: 404-655-2145.

Technical Facilities: Channel No. 28 (554-560 MHz). Authorized power: 92.1-kw visual, 92.1-kw aural. Antenna: 1510-ft. above av. terrain, 1103-ft. above ground, 2403-ft. above sea level.

Latitude	32°	51'	08"
Longitude	84°	42'	04"

Transmitter: Hwy. 85 West, 3.5-mi. S of Warm Springs.

Began Operation: August 10, 1964.

Personnel:

Administration: See WCLP-TV, Chatsworth.
DURWOOD ROWLAND, chief engineer, Box 14, Warm Springs, GA 31830.

WACS-TV

Dawson

Ch. 25

Licensee: Georgia Public Telecommunications Commission.

Network Control Center: 1540 Stewart Ave. SW, Atlanta, GA.

Telephone: 912-623-4883.

Technical Facilities: Channel No. 25 (536-542 MHz). Authorized power: 501-kw max. & 363-kw horizontal visual, 50.1-kw max. & 36.3-kw horizontal aural. Antenna: 1078-ft. above av. terrain, 1092-ft. above ground, 1545-ft. above sea level.

Latitude	31°	56'	15"
Longitude	84°	33'	15"

Transmitter: 12.7-mi. NNW of Dawson.

Began Operation: March 6, 1967.

Personnel:

Administration: See WCLP-TV, Chatsworth.
LOUIS RICKERSON, chief engineer, Rte. 1, Box 75A, Parrott, GA 31777.

WABW-TV

Pelham

Ch. 14

Licensee: Georgia Public Telecommunications Commission.

Network Control Center: 1540 Stewart Ave. SW, Atlanta, GA.

Telephone: 912-294-8313.

Technical Facilities: Channel No. 14 (470-476 MHz). Authorized power: 501-kw max. & 363-kw horizontal visual, 50.1-kw max. & 36.3-kw horizontal aural. Antenna: 1242-ft. above av. terrain, 1220-ft. above ground, 1545-ft. above sea level.

Latitude	31°	08'	05"
Longitude	84°	06'	16"

Transmitter: 3-mi. E of Pelham.

Began Operation: January 2, 1967.

Personnel:

Administration: See WCLP-TV, Chatsworth, GA.
JAMES G. COCHRAN, chief engineer, Box 249, Pelham, GA 31779.

1985 Edition

WVAN-TV

Savannah-Pembroke

Ch. 9

Licensee: Georgia Public Telecommunications Commission.

Network Control Center: 1540 Stewart Ave. SW, Atlanta, GA.

Telephone: 912-653-4996.

Technical Facilities: Channel No. 9 (186-192 MHz). Authorized power: 316-kw visual, 34.7-kw aural. Antenna: 1050-ft. above av. terrain, 1086-ft. above ground, 1181-ft. above sea level.

Latitude	32°	08'	48"
Longitude	81°	37'	05"

Transmitter: Pembroke, GA, Bryan County, 36-mi. W of Savannah.

Began Operation: September 17, 1963.

Personnel:

Administration: See WCLP-TV, Chatsworth, GA.
WILLIAM J. ANDERSON, chief engineer, Box 367, 100 Vandiver St., Pembroke, GA 31321.

WXGA-TV

Waycross

Ch. 8

Licensee: Georgia Public Telecommunications Commission.

Network Control Center: 1540 Stewart Ave. SW, Atlanta, GA.

Telephone: 912-283-4838.

Technical Facilities: Channel No. 8 (180-186 MHz). Authorized power: 316-kw visual, 47.9-kw aural. Antenna: 1030-ft. above av. terrain, 1059-ft. above ground, 1249-ft. above sea level.

Latitude	31°	13'	17"
Longitude	82°	34'	24"

Transmitter: 2.5-mi. S of Hasty, GA.

Began Operation: November 19, 1961.

Personnel:

Administration: See WCLP-TV, Chatsworth, GA.
KNOX CARREKER, chief engineer, Box 842, Waycross, GA 31501.

WCES-TV

Wrens

Ch. 20

Licensee: Georgia Public Telecommunications Commission.

Telephone: 404-547-2107.

Network Control Center: 1540 Stewart Ave. SW, Atlanta, GA.

Technical Facilities: Channel No. 20 (506-512 MHz). Authorized power: 457-kw max. & 331-kw horizontal visual, 45.7-kw max. & 33.1-kw horizontal aural. Antenna: 1483-ft. above av. terrain, 1466-ft. above ground, 1896-ft. above sea level.

Latitude	33°	15'	33"
Longitude	82°	17'	09"

Transmitter: 7-mi. NE of Wrens.

Began Operation: September 12, 1966.

Personnel:

Administration: See WCLP-TV, Chatsworth, GA.
RABUN F. BOBO, chief engineer, Box 525, Wrens, GA 30833.

Public/ETV Stations

HAWAII

KHET Honolulu Ch. 11

(Also operates satellite KMEB-TV, Walluku, HI)

Licensee: Hawaii Public Broadcasting Authority, Honolulu, HI 96822.

Studio: 2350 Dole St.

Telephone: 808-955-7878.

Technical Facilities: Channel No. 11 (198-204 MHz). Authorized power: 148-kw visual, 29.5-kw aural. Antenna: Minus 82.75-ft. above av. terrain, 436-ft. above ground, 441-ft. above sea level.

Latitude	21°	17'	45.7"
Longitude	157°	50'	35.7"

Transmitter: 1534 Kapiolani Blvd., Honolulu.

Satellite Earth Station: Collins, 10-m; Collins & Scientific-Atlanta receivers.

Ownership: Hawaii Public Bcstg. Authority. Al Harrington, chmn.

Began Operation: April 15, 1966.

Represented (legal): Wilkes, Artis, Hedrick & Lane.

Represented (engineering): Hammett & Edison Inc.

Personnel:

JAMES YOUNG, executive director.
CHARLES STUBBLEFIELD, program manager.
LYNNE BUDAR-GOO, development-promotion manager.
AL ONO, chief engineer.
DON DRESSER, production manager.

KMEB-TV Walluku, Maul Ch. 10

(Satellite of KHET, Honolulu, HI)

Licensee: Hawaii Public Bcstg. Authority, Honolulu.

Technical Facilities: Channel No. 10 (192-198 MHz). Authorized power: 30.9-kw visual, 6.17-kw aural. Antenna: 5940-ft. above av. terrain, 47-ft. above ground, 10,027-ft. above sea level.

Latitude	20°	42'	40"
Longitude	156°	15'	34"

Transmitter: Kole Kole Hill, Haleakala Crater, approx. 20-mi. SE of Walluku.

Satellite Earth Station: In operation; Rockwell & Scientific-Atlanta receivers.

Began Operation: September 22, 1966.

Personnel: See KHET, Honolulu.

IDAHO

KAID Boise Ch. 4

Licensee: State Board of Education, Boise State U., 1910 University Blvd., Boise, ID 83725.

Studio: Boise State University.

Telephone: 208-385-3344.

Technical Facilities: Channel No. 4 (66-72 MHz). Authorized power: 28.2-kw visual, 13.5-kw aural. Antenna: 2474-ft. above av. terrain, 142-ft. above ground, 7092-ft. above sea level.

Latitude	43°	40'	08"
Longitude	116°	06'	10"

Transmitter: Deer Pt. TV Lot #3, 10.75-mi. NNE of Boise.

News Service: AP.

Satellite Earth Station: Collins, 10-m; Collins receivers..

Ownership: State Board of Education.

Began Operation: December 31, 1971.

Personnel:

MYRON TISDEL, acting general manager.
FRED MARINO, station manager.
VAUN McARTHUR, director of engineering.
DON CONKLIN, chief engineer.
HOWARD HANSEN, scenic & graphic director.
ROBERT N. PYLE, production manager.
MARGIE BOYLAN, development director.

KUID-TV Moscow Ch. 12

Licensee: Regents of the University of Idaho, Moscow, ID.

Studio: Radio-TV Center, U. of Idaho, Moscow, ID 83843.

Telephone: 208-885-6723.

Technical Facilities: Channel No. 12 (204-210 MHz). Authorized power: 115-kw visual, 11.5-kw aural. Antenna: 1037-ft. above av. terrain, 139-ft. above ground, 3739-ft. above sea level.

Latitude	46°	40'	54"
Longitude	116°	58'	13"

Transmitter: Paradise Ridge, 3.25-mi. SSE of Moscow.

Satellite Earth Station: Collins, 10-m.

Began Operation: September 6, 1965.

Personnel:

WILLIAM CAMPBELL, station manager.
JAMES MORGESE, production manager.
KEN SEGOTA, chief engineer.
CATHERINE ROUYER, director of development.

KISU-TV Pocatello Ch. 10

Licensee: State Board of Education, c/o KISU-TV, Box 8111, Pocatello, ID 83209.

Public/ETV Stations

Studio: College of Education Bldg., Idaho State U.

Telephone: 208-236-2857.

Technical Facilities: Channel No. 10 (198-204 MHz). Authorized power: 66.1-kw visual, 12.9-kw aural. Antenna: 1450-ft. above av. terrain, 87-ft. above ground, 6762-ft. above sea level.

Latitude	43°	30'	02"
Longitude	112°	39'	36"

Transmitter: East Little Butte, 8.5-mi. NE of Atomic City, ID.

Satellite Earth Station: Collins, 10-m.

Ownership: State Board of Education. See KAID, Boise, ID.

Began Operation: July 7, 1971.

Personnel:

BARTON BOND, station manager, dir., radio-television service.
RUSS SPAIN, operations director.
JAMES PICKERING, chief technical operator.

ILLINOIS

WSIU-TV Carbondale Ch. 8

Licensee: Board of Trustees of Southern Illinois University, Carbondale, IL 62901.

Studio: Southern Illinois University.

Telephone: 618-453-4343.

Technical Facilities: Channel No. 8 (180-186 MHz). Authorized power: 316-kw visual, 31.6-kw aural. Antenna: 890-ft. above av. terrain, 903-ft. above ground, 1385-ft. above sea level.

Latitude	38°	06'	15"
Longitude	89°	14'	37"

Transmitter: U.S. Hwy. 51, approx. 2-mi. S of Tamaroa, IL.

News Services: AP, UPI.

Satellite Earth Station: Collins, 10-m; Collins & Scientific-Atlanta receivers.

Ownership: Board of Trustees of Southern Illinois U. Also operates WUSI-TV, Olney, IL.

Began Operation: November 6, 1961.

FM Affiliate: WSIU, 50-kw, 91.9 MHz (No. 220), 300-ft.

Represented (legal): Dow, Lohnes & Albertson.

Personnel:

KEITH R. SANDERS, director of broadcasting.
ALLAN PIZZATO, station & program manager.

WTTW Chicago Ch. 11

Licensee: Chicago Public Television, 5400 N. St. Louis Ave., Chicago, IL 60625.

Studios: 5400 N. St. Louis Ave. & 233 N. Michigan Ave., Chicago.

Telephone: 312-583-5000.

Technical Facilities: Channel No. 11 (198-204 MHz). Authorized power: 60.26-kw visual, 6.03-kw aural. Antenna: 1634-ft. above av. terrain, 1710-ft. above ground, 2232-ft. above sea level.

1985 Edition

Latitude	41°	52'	44"
Longitude	87°	38'	10"

Transmitter: Sears Bldg., S. Wacker Dr. & Jackson Blvd., Chicago.

News Service: UPI.

Satellite Earth Station: Collins, 10-m.

Ownership: Henry W. Meers, chmn.; William J. McCarter, pres.; Warren H. Bacon Sr., treas.; Marilou Hedlund, secy.

Began Operation: September 5, 1955.

Represented (legal): Schwartz, Woods & Miller.

Personnel:

WILLIAM J. MCCARTER, president & general manager.
JOHN C. RAHMANN, senior vice president.
RICHARD J. BOWMAN, v.p., broadcasting.
DAVID A. BUEHRER, v.p., finance & administration.
LARRY OCKER, v.p., engineering.
JOHN WILSON, v.p., development & marketing.
FRANK LIEBERT, dir., program production.

WYCC Chicago Ch. 20

Licensee: Board of Trustees of Community College District No. 508, County of Cook & State of Illinois, 30 E. Lake St., Chicago, IL 60601.

Studio: 7500 S. Pulaski, Chicago, IL 60652.

Telephone: 312-838-4853.

Technical Facilities: Channel No. 20 (506-512 MHz). Authorized power: 2421-kw max. & 1081-kw horizontal visual, 242.1-kw max. & 108.1-kw horizontal aural. Antenna: 1239-ft. above av. terrain, 1456-ft. above ground, 2049-ft. above sea level.

Latitude	41°	53'	55.5"
Longitude	87°	37'	23.0"

Transmitter: 875 N. Michigan Ave., Chicago.

News Service: UPI.

Ownership: Andrew J. McGann, chmn.; Dorothy L. Branch, vice chmn.; Philip R. Luhmann, treas.

Began Operation: Sept. 20, 1965. Left air April 23, 1974. Transfer to present owner approved by FCC June 10, 1977. Resumed operation February 17, 1983.

Represented (legal): Dow, Lohnes & Albertson.

Personnel:

ELYNNE CHAPLIK, program director.
VIRGINIA MCGANN, operations manager.
HENRY RUH, chief engineer.

WJPT Jacksonville Ch. 14

Grantee: West Central Illinois Educational Telecommunications Corp., Box 6151, Springfield, IL 62703.

Studio & Transmitter: 2-mi. E of Jacksonville.

Technical Facilities: Channel No. 14 (470-476 MHz). Authorized power: 28.25-kw visual, 2.83-kw aural. Antenna: 313-ft. above av. terrain, 339-ft. above ground, 964-ft. above sea level.

Latitude	39°	44'	08"
Longitude	90°	10'	32"

Ownership: Non-profit corp. Jerold Gruebel, exec. dir.

Public/ETV Stations

Due to Begin Operation: Fall 1984.

Represented (legal): Dow, Lohnes & Albertson.

Represented (engineering): D. L. Markley & Assoc. Inc.

Personnel:

JEROLD GRUEBEL, executive director.
MARIAN HEID, administrative assistant.

WQPT-TV

Moline

Ch. 24

Grantee: Black Hawk College, 6600 34th Ave., Moline, IL 61265.

Studio: 6600 34th Ave., Moline.

Telephone: 309-796-2424.

Technical Facilities: Channel No. 24 (530-536 MHz). Authorized power: 147.6-kw visual, 14.76-kw aural. Antenna: 319-ft. above av. terrain, 336-ft. above ground, 996-ft. above sea level.

Latitude	41°	28'	30"
Longitude	90°	26'	44"

Transmitter: 6600 34th Ave., Moline.

Ownership: Black Hawk College. Dr. Richard J. Puffer, chancellor; Dr. Charles E. Laws, pres. Board of Trustees: John Peterson, chmn.; Lucius Vargas, vice chmn.; Hannelore Huisman, Dewey Nelsen, Otto Schwefel, Douglas Strand & Donald Vandersnick.

Began Operation: November 2, 1983.

Represented (legal): Gordon & Healey.

Represented (engineering): D. L. Markley & Assoc. Inc.

Personnel:

ROBERT R. FLETCHER, general manager.
DONALD L. BARGMANN, chief engineer.
KAY B. SCHRIEFER, business manager/development.
JERRY MYERS, program director.
ROGER SAJAK, distribution technician.

WUSI-TV

Olney

Ch. 16

Licensee: Board of Trustees of Southern Illinois University, Carbondale, IL 62903.

Studio: 2-mi. W of Dundas, 8-mi. NW of Olney, IL.

Technical Facilities: Channel No. 16 (482-488 MHz). Authorized power: 1170-kw max. & 977-kw horizontal visual, 234-kw max. & 195-kw horizontal aural. Antenna: 930-ft. above av. terrain, 975-ft. above ground, 1445-ft. above sea level.

Latitude	38°	50'	18"
Longitude	88°	07'	46"

Transmitter: 2.1-mi. W of Dundas, IL.

Satellite Earth Station: In operation; Intersat receivers.

Ownership: Board of Trustees for Southern Illinois U. Also licensee of WSIU-TV & WSIU(FM), Carbondale, IL.

Began Operation: August 19, 1968.

Personnel:

WILLIAM CRISWELL, station manager.
TIM FISHER, production manager.
JIM MOORE, chief engineer.
BERNIE KUNZE, chief operator.

1080

WTVP

Peoria

Ch. 47

Licensee: Illinois Valley Public Telecommunications Corp., 1501 W. Bradley Ave., Peoria, IL 61625.

Studio: 1501 W. Bradley Ave.

Telephone: 309-676-4747.

Technical Facilities: Channel No. 47 (668-674 MHz). Authorized power: 1410-kw max. & 1070-kw horizontal visual, 141-kw max. & 107-kw horizontal aural. Antenna: 705-ft. above av. terrain, 599-ft. above ground, 1349-ft. above sea level.

Latitude	40°	37'	44"
Longitude	89°	34'	12"

Transmitter: I-474 & Cole Hollow Rd., Groveland, IL.

Satellite Earth Station: In operation; Scientific-Atlanta receivers.

Ownership: Illinois Valley Public Telecommunications Corp.

Began Operation: June 27, 1971.

Represented (legal): James E. Greeley.

Personnel:

PHILIP WEINBERG, president.
ELWIN BASQUIN, station manager.
SHIRLEY ROCHMAN, program director.
JEANNETTE HUGHES, development director.
JOHN KUDERKA, chief engineer.

WILL-TV

Urbana-Champaign

Ch. 12

Licensee: University of Illinois, Board of Trustees, Urbana, IL.

Studio: 1110 W. Main St., Urbana, IL 61801.

Telephone: 217-333-1070, Urbana.

Technical Facilities: Channel No. 12 (204-210 MHz). Authorized power: 316-kw visual, 63.1-kw aural. Antenna: 987-ft. above av. terrain, 1044-ft. above ground, 1734-ft. above sea level.

Latitude	40°	02'	18"
Longitude	88°	40'	10"

Transmitter: R. R. 2, 5-mi. W of Monticello, Willow Branch Twp.

Satellite Earth Station: Collins, 10-m; Collins receivers.

Ownership: University of Illinois; Stanley Ikenberry, pres.

Began Operation: August 1, 1955.

AM Affiliate: WILL, 5-kw, 580 kHz. **FM Affiliate:** WILL-FM, 105-kw, 90.9 MHz (No. 215), 850-ft.

Represented (legal): Dow, Lohnes & Albertson.

Represented (engineering): Jansky & Bailey.

Personnel:

DONALD P. MULLALLY, dir. of broadcasting & general manager.
WILLIAM GLAESER, station manager.
ELAINE SPRENKLE, program director.
DEBORAH M. DAY, dir. of promotion & development.
LARRY INMAN, chief engineer.

INDIANA

WTIU
Bloomington
Ch. 30

Licensee: Trustees of Indiana University, Bloomington, IN.

Studio: Indiana University, Bloomington, IN 47405.

Telephone: 812-335-5900.

Technical Facilities: Channel No. 30 (566-572 MHz). Authorized power: 214-kw max. & 200-kw horizontal visual, 42.6-kw max. & 39.8-kw horizontal aural. Antenna: 710-ft. above av. terrain, 644-ft. above ground, 1444-ft. above sea level.

Latitude	39°	08'	32"
Longitude	86°	29'	43"

Transmitter: 0.5-mi. SE of Bloomington.

News Service: AP.

Satellite Earth Station: Collins, 10-m; Collins receivers.

Ownership: Indiana University. John Ryan, pres.

Began Operation: March 3, 1969.

FM Affiliate: WFIU, 31-kw, 103.7 MHz (No. 279), 590-ft.

Personnel:

WILLIAM KROLL, general manager.
HERBERT A. SELTZ, program supervisor.
EMMET R. BEEKER JR., chief engineer.

WNIN

Evansville, IN-Henderson-Owensboro, KY
Ch. 9

Licensee: Southwest Indiana Public Broadcasting Inc., 9201 Petersburg Rd., Evansville, IN 47711.

Studio: 9201 Petersburg Rd., Evansville, IN 47711.

Technical Facilities: Channel No. 9 (186-192 MHz). Authorized power: 316-kw visual, 63-kw aural. Antenna: 580-ft. above av. terrain, 570-ft. above ground, 1040-ft. above sea level.

Latitude	38°	01'	27"
Longitude	87°	21'	43"

Transmitter: Old Plank Rd., Chandler, IN.

Satellite Earth Station: Transmit/receive; Collins, 10-m; Collins receivers.

Ownership: Non-profit corp. Officers: David Rice, chmn.; Gene Pfeiffer & Phyllis Grimm, vice chmn.; Robert Moe, secy.; John Stanley, treas.; Wallace B. Graves, honorary vice chmn.

Began Operation: March 15, 1970. Sale to present owner by Evansville-Vanderburgh School Corp. approved by FCC Dec. 19, 1973.

Represented (legal): Dow, Lohnes & Albertson.

Personnel:

ARTHUR A. PAUL, president & general manager.
DAVID DIAL, director of broadcasting.
NORMA NIEHAUS, director of administration.
RANDALL FELDMAN, director of marketing.

1985 Edition

WFYI
Indianapolis
Ch. 20

Licensee: Metropolitan Indianapolis TV Assn. Inc., 1401 N. Meridian St., Indianapolis, IN 46202.

Studio: 1401 N. Meridian St., Indianapolis.

Telephone: 317-636-2020.

Technical Facilities: Channel No. 20 (506-512 MHz). Authorized power: 1480-kw max. & 1120-kw horizontal visual, 148-kw max. & 112-kw horizontal aural. Antenna: 850-ft. above av. terrain, 867-ft. above ground, 1697-ft. above sea level.

Latitude	39°	53'	59"
Longitude	86°	12'	01"

Transmitter: 79th St. & Township Line Rd.

Satellite Earth Stations: Transmit/receive Collins 10-m; Scientific-Atlanta.

Began Operation: October 4, 1970.

Ownership: Non-profit corp. Howard Wilcox, pres.

Personnel:

FRANK MEEK, general manager.

WIPB
Muncie
Ch. 49

Licensee: Ball State University, 2000 University Ave., Muncie, IN 47306.

Studio: 620 W. Minnetrista Blvd., Muncie, IN 47303.

Telephone: 317-285-1249.

Technical Facilities: Channel No. 49 (680-686 MHz). Authorized power: 676-kw max. & 562-kw horizontal visual, 67.6-kw max. & 56.2-kw horizontal aural. Antenna: 510-ft. above av. terrain, 548-ft. above ground, 1511-ft. above sea level.

Latitude	40°	09'	38"
Longitude	85°	22'	42"

Transmitter: 820 E. 29th St., Muncie 47302.

Satellite Earth Station: Collins, 10-m; Collins receivers.

Ownership: Ball State University. Frank Bracken, pres.; James D. Garretson, Jack Peckinpugh, James W. Parks, Grace Hayes, Lori Hart, Barbara McGregor & James T. Smith, trustees.

Began Operation: May 8, 1953 as a commercial station. Sale to present owner by Donald A. Burton & assoc. approved by FCC October 8, 1971. Non-commercial operation began October 31, 1971.

FM Affiliate: WBST, 3-kw, 92.1 MHz (No. 221), 300-ft.

Represented (legal): Schwartz, Woods & Miller.

Personnel:

JAMES R. NEEDHAM, general manager.
LARRY DYER, program manager.
JAMES MILLER, chief engineer.
RICK ROFFMAN, production manager.
MARY ANN OLINGER, director of development.
P. J. MARSHAL, director of underwriting.
SUZY STAGGE, Telesale auction coordinator.

Public/ETV Stations

WNDU-TV

South Bend

Ch. 16

Licensee: Michiana Telecasting Corp., University of Notre Dame, Notre Dame, IN.

OPERATING COMMERCIALY

(FOR COMPLETE DATA, SEE U.S. TV STATION DIRECTORY)

WNIT-TV

South Bend

Ch. 34

Licensee: Michiana Public Broadcasting Corp., Box 34, South Bend, IN 46624.

Studio: 2424 California Rd., Elkhart, IN 46514.

Telephones: 219-234-3434 (office); 219-674-5961 (studio).

Technical Facilities: Channel No. 34 (590-596 MHz). Authorized power: 589-kw max. & 204-kw horizontal visual, 64.6-kw max. & 40.7-kw horizontal aural. Antenna: 560-ft. above av. terrain, 549-ft. above ground, 1394-ft. above sea level.

Latitude	41°	37'	05"
Longitude	86°	36'	09"

Transmitter: Ironwood Rd. between Kern & Roosevelt Rd.

News Service: UPI.

Satellite Earth Station: Collins, 10-m.

Ownership: Non-profit corp. Officers: Brian J. Lake, pres.; John Dille III, 1st v.p.; Thomas Wilkinson, 2nd v.p.; Mrs. Philip T. Warner, secy.; Thomas J. Mason, treas.

Began Operation: February 18, 1974.

Personnel:

DON CHECOTS, executive director & general manager.

K. CLEM KUESPERT, chief engineer.

GREGORY B. SINN, program director.

GAIL MARTIN, development director.

HARRY TYLER, director, broadcast operations.

WVUT

Vincennes

Ch. 22

Licensee: Board of Trustees for Vincennes University, 1002 N. First St., Vincennes, IN 47591.

Studio: 1029 N. 4th St., Vincennes, IN 47591.

Telephone: 812-882-2237.

Technical Facilities: Channel No. 22 (518-524 MHz). Authorized power: 1565-kw max. & 1150-kw horizontal visual, 313-kw max. & 115-kw horizontal aural. Antenna: 570-ft. above av. terrain, 560-ft. above ground, 1060-ft. above sea level.

Latitude	38°	39'	06"
Longitude	87°	28'	37"

Transmitter: SW of Indiana Hwy. 61, 3-mi. SE of Vincennes.

News Service: AP.

Satellite Earth Station: Collins, 10-m.

Ownership: Board of 10 trustees, Mark Lange, chmn.

Began Operation: May 25, 1964.

FM Affiliate: WVUB, 50-kw, 91.1 MHz (No. 216).

1082

Represented (legal): Fletcher, Heald & Hildreth.

Personnel:

AL RERKO, general manager.

SHARON KIEFER, program director.

JOHN KIMSEY, production manager.

CINDY HASKINS, producer/director remote productions.

JOHN WINDOVER, news director.

TONY CLOYD, senior citizen producer.

BOB WAISS, director of engineering.

JOE TONES, producer/director.

KEVIN GILL, producer/director.

IOWA

WOI-TV

Ames—(Des Moines)

Ch. 5

Licensee: Iowa State University of Science & Technology, Ames, IA.

OPERATING COMMERCIALY

(FOR COMPLETE DATA, SEE U.S. TV STATION DIRECTORY)

KBIN

Council Bluffs

Ch. 32

Licensee: Iowa Public Broadcasting Board, c/o Iowa Public Television, Box 1758, Des Moines, IA 50306.

Studio: See KDIN-TV, Des Moines.

Telephones: 712-328-9476 (Transmitter); 515-281-4500 (Administration).

Technical Facilities: Channel No. 32 (578-584 MHz). Authorized power: 571-kw max. & 247-kw horizontal visual, 57.1-kw max. & 24.7-kw horizontal aural. Antenna: 317-ft. above av. terrain, 163-ft. above ground, 1417-ft. above sea level.

Latitude	41°	15'	14.5"
Longitude	95°	50'	07.0"

Transmitter: 275-ft. SE of intersection of Linn St. & Skyline Dr., Council Bluffs.

Began Operation: September 7, 1975.

Personnel: See KDIN-TV, Des Moines.

KDIN-TV

Des Moines

Ch. 11

Licensee: Iowa Public Broadcasting Board, c/o Iowa Public Television, Box 1758, Des Moines, IA 50306.

Studio: 2801 Bell Ave., Des Moines, IA 50321.

Telephones: 515-685-3132 (Transmitter); 515-281-4500 (Administration).

TWX: 910-520-2656.

Technical Facilities: Channel No. 11 (198-204 MHz). Authorized power: 316-kw max. & 221-kw horizontal visual, 31.6-kw max. & 22.1-kw horizontal aural. Antenna: 1973-ft. above av. terrain, 2000-ft. above ground, 2988-ft. above sea level.

Latitude	41°	48'	33"
Longitude	93°	36'	53"

TV & Cable Factbook No. 53

Transmitter: 1-mi. S of Alleman, IA.
News Services: AP, UPI.
Satellite Earth Station: Collins, 10-m.
Ownership: State of Iowa.
Began Operation: April 27, 1959.
Represented (legal): Dow, Lohnes & Albertson.
Represented (engineering): Jansky & Bailey.
Personnel:
 LARRY G. PATTEN, executive director.
 DANIEL K. MILLER, dir. of programming & production.
 DON SAVERAID, dir. of engineering.
 C. DAVID BOLENDER, dir. of administration.
 DENNIS LINDERBAUM, dir. of development.

KTIN
Fort Dodge
Ch. 21

Licensee: Iowa Public Broadcasting Board.
Technical Facilities: Channel No. 21 (512-518 MHz). Authorized power: 1580-kw max. & 759-kw horizontal visual, 158-kw max. & 75.9-kw horizontal aural. Antenna: 1160-ft. above av. terrain, 1206-ft. above ground, 2362-ft. above sea level.

Latitude	42°	49'	02.8"
Longitude	94°	25'	40.9"

Transmitter: 1-mi. N of Bradgate.
Began Operation: April 8, 1977.
Personnel: See KDIN-TV, Des Moines.

KIIN-TV
Iowa City
Ch. 12

Licensee: Iowa Public Broadcasting Board.
Telephones: 319-643-2620 (Transmitter); 515-281-4500 (Administration).
Technical Facilities: Channel No. 12 (204-210 MHz). Authorized power: 316-kw visual, 31.6-kw aural. Antenna: 1440-ft. above av. terrain, 1449-ft. above ground, 2249-ft. above sea level.

Latitude	41°	43'	14.5"
Longitude	91°	20'	29.5"

Transmitter: 3-mi. N of West Branch.
Began Operation: February 8, 1970.
Personnel: See KDIN-TV, Des Moines.

KYIN
Mason City
Ch. 24

Licensee: Iowa Public Broadcasting Board.
Technical Facilities: Channel No. 24 (530-536 MHz). Authorized power: 1740-kw max. & 513-kw horizontal visual, 174-kw max. & 51.3-kw horizontal aural. Antenna: 1430-ft. above av. terrain, 1565-ft. above ground, 2799-ft. above sea level.

Latitude	43°	22'	25"
Longitude	92°	51'	00"

Transmitter: 4-mi. E of St. Ansgar.
Began Operation: May 14, 1977
Personnel: See KDIN-TV, Des Moines.

KHIN
Red Oak
Ch. 36

Licensee: Iowa Public Broadcasting Board.
Telephones: 712-784-3409 (Transmitter); 515-281-4500 (Administration).
Technical Facilities: Channel No. 36 (602-608 MHz). Authorized power: 2040-kw max. & 490-kw horizontal visual, 204-kw max. & 49-kw horizontal aural. Antenna: 1560-ft. above av. terrain, 1503-ft. above ground, 2833-ft. above sea level.

Latitude	41°	20'	40"
Longitude	95°	15'	21"

Transmitter: 7-mi. E & 2-mi. N of Oakland on Hwy. 6.
Began Operation: September 7, 1975.
Personnel: See KDIN-TV, Des Moines.

KSIN
Sioux City
Ch. 27

Licensee: Iowa Public Broadcasting Board.
Telephones: 712-255-5558 (Transmitter); 515-281-4500 (Administration).
Technical Facilities: Channel No. 27 (548-554 MHz). Authorized power: 4040-kw max. & 1507-kw horizontal visual, 404-kw max. & 150.7-kw horizontal aural. Antenna: 1070-ft. above av. terrain, 875-ft. above ground, 2416-ft. above sea level.

Latitude	42°	30'	53"
Longitude	96°	18'	13"

Transmitter: Rural Rte. 2, 1-mi. E of Sioux City city limits.
Began Operation: January 4, 1975.
Personnel: See KDIN-TV, Des Moines.

KRIN
Waterloo
Ch. 32

Licensee: Iowa Public Broadcasting Board.
Telephones: 319-448-4222 (Transmitter); 515-281-4500 (Administration).
Technical Facilities: Channel No. 32 (578-584 MHz). Authorized power: 5000-kw max. & 1986-kw horizontal visual, 500-kw aural. Antenna: 1851-ft. above av. terrain, 1795-ft. above ground, 2812-ft. above sea level.

Latitude	42°	18'	59"
Longitude	91°	51'	31"

Transmitter: 4.5-mi. NW of Walker.
Began Operation: December 15, 1974.
Personnel: See KDIN-TV, Des Moines.

Public/ETV Stations

KANSAS

KOOD

Hays-Russell-Great Bend

Ch. 9

Permittee: Smoky Hills Public Television Corp., Box 9 (6th & Elm), Bunker Hill, KS 67626.

Studio: 6th & Elm Sts., Bunker Hill.

Telephone: 913-483-6990.

Technical Facilities: Channel No. 9 (186-192 MHz). Authorized power: 316-kw visual, 31.6-kw aural. Antenna: 1090-ft. above av. terrain, 1119-ft. above ground, 1840-ft. above sea level.

Latitude	38°	46'	16"
Longitude	98°	44'	17"

Transmitter: 7-mi. SSW of Bunker Hill, KS.

Satellite Earth Station: Transmit/receive; Scientific-Atlanta receivers.

Ownership: Non-profit corp. Lyle Goff, chmn. & pres.; Kenneth F. Gardner, v.p. & gen. mgr.

Represented (legal): Dow, Lohnes & Albertson.

Represented (engineering): John F. X. Browne & Associates.

Personnel:

KENNETH F. GARDNER, general manager.
LLOYD MINTZMYER, chief engineer.
BRUCE WITT, business manager.

KTWU

Topeka

Ch. 11

Licensee: Washburn University of Topeka, 17th & College Sts., Topeka, KS 66621.

Studio: 301 N. Wanamaker Rd.

Telephone: 913-272-8181.

Technical Facilities: Channel No. 11 (198-204 MHz). Authorized power: 316-kw visual, 31.6-kw aural. Antenna: 1064-ft. above av. terrain, 952-ft. above ground, 2029-ft. above sea level.

Latitude	39°	03'	51"
Longitude	95°	45'	49"

Transmitter: 1.5-mi. W of city limits.

Satellite Earth Station: Collins, 10-m; Scientific-Atlanta receivers.

Ownership: Municipal university, directed by a board of 10 regents.

Began Operation: October 21, 1965.

Represented (legal): James E. Greeley.

Represented (engineering): David Steel & Associates.

Personnel:

DALE N. ANDERSON, director of TV & general manager.
BOB FIDLER, operations director.
DAVE POMEROY, program director.
ERNEST HEDGES, chief engineer.
PHIL FLEMING, development director.
CAROLYN ZIMMERMAN, promotion director.
LIZ BROWN, traffic director.

KPTS

Wichita-Hutchinson

Ch. 8

Licensee: Kansas Public Telecommunications Service Inc., 320 W. 21st St., Wichita, KS 67203.

Studio: 320 W. 21st St., Wichita.

Telephone: 316-838-3090.

Technical Facilities: Channel No. 8 (180-186 MHz). Authorized power: 302-kw visual, 30.2-kw aural. Antenna: 800-ft. above av. terrain, 780-ft. above ground, 2325-ft. above sea level.

Latitude	38°	03'	21"
Longitude	97°	46'	35"

Transmitter: E. 4th St. & Buhler Rd., 8.2-mi. E of Hutchinson.

Satellite Earth Station: Collins, 10-m; Scientific-Atlanta receivers.

Ownership: Kansas Public Telecommunications Service Inc. Officers: Pat Schrag, chmn. of the board; Zoel Parenteau, pres.; Harvey Sorensen, vice chmn.; Darwin Roberts, secy.-treas.

Began Operation: January 5, 1970.

Represented (legal): Dow, Lohnes & Albertson.

Represented (engineering): John F. X. Browne & Associates Inc.

Personnel:

ZOEL PARENTEAU, president & general manager.
JAMES LEWIS, director of programming.
DALE HECKEL, director of engineering.
KENNETH BARTHELMAN, dir. of administration.
DAVID BREWER, broadcast manager.
DONNA BRIDGES, telecommunications director.
BRYCE COMBS, director of production.

KENTUCKY

WKAS

Ashland

Ch. 25

Licensee: Kentucky Authority for ETV, 600 Cooper Dr., Lexington, KY 40502.

Studio: See WKLE, Lexington.

Technical Facilities: Channel No. 25 (536-542 MHz). Authorized power: 162-kw visual, 16.2-kw aural. Antenna: 500-ft. above av. terrain, 400-ft. above ground, 1200-ft. above sea level.

Latitude	38°	27'	43"
Longitude	82°	37'	12"

Transmitter: DeBord Hill.

Began Operation: September 23, 1968.

Personnel: See WKLE, Lexington.

WKGB

Bowling Green

Ch. 53

Licensee: Kentucky Authority for ETV.

Technical Facilities: Channel No. 53 (704-710 MHz). Authorized power: 667-kw max. & 550-kw horizontal visual, 113-kw max. & 110-kw horizontal aural. Antenna: 810-ft. above av. terrain, 614-ft. above ground, 1370-ft. above sea level.

Latitude 37° 05' 22"
Longitude 86° 38' 05"

Transmitter: U.S. 231, 2.8-mi. N of Hadley.

Began Operation: September 23, 1968.

Personnel: See WKLE, Lexington.

WCVN
Covington
Ch. 54

Licensee: Kentucky Authority for ETV.

Technical Facilities: Channel No. 54 (710-716 MHz). Authorized power: 162-kw max. & 135-kw horizontal visual, 16.2-kw max. & 13.5-kw horizontal aural. Antenna: 405-ft. above av. terrain, 309-ft. above ground, 1129-ft. above sea level.

Latitude 39° 01' 50"
Longitude 84° 30' 23"

Transmitter: Tower View St., Taylor Mill, KY.

Began Operation: September 8, 1969.

Personnel: See WKLE, Lexington.

WKZT
Elizabethtown
Ch. 23

Licensee: Kentucky Authority for ETV.

Technical Facilities: Channel No. 23 (524-530 MHz). Authorized power: 688-kw max. & 575-kw horizontal visual, 69-kw aural. Antenna: 652-ft. above av. terrain, 651-ft. above ground, 1446-ft. above sea level.

Latitude 37° 40' 55"
Longitude 85° 50' 32"

Transmitter: Hawkins Dr., 1-mi. SE of Elizabethtown.

Began Operation: September 23, 1968.

Personnel: See WKLE, Lexington.

WKHA
Hazard
Ch. 35

Licensee: Kentucky Authority for ETV.

Technical Facilities: Channel No. 35 (596-602 MHz). Authorized power: 645-kw max. & 417-kw horizontal visual, 129-kw max. & 83.2-kw horizontal aural. Antenna: 1260-ft. above av. terrain, 605-ft. above ground, 2630-ft. above sea level.

Latitude 37° 11' 34"
Longitude 83° 11' 16"

Transmitter: Buffalo Knob, 3.6-mi. S of Hazard.

Began Operation: December 16, 1968.

Personnel: See WKLE, Lexington.

WKLE
Lexington-Richmond
Ch. 46

Licensee: Kentucky Authority for ETV, 600 Cooper Dr., Lexington, KY 40502.

1985 Edition

Network Center: 600 Cooper Dr., Lexington, KY 40502.

Telephone: 606-233-3000.

Technical Facilities: Channel No. 46 (662-668 MHz). Authorized power: 1050-kw horizontal visual, 105-kw horizontal aural. Antenna: 874-ft. above av. terrain, 849-ft. above ground, 1759-ft. above sea level.

Latitude 37° 52' 45"
Longitude 84° 19' 33"

Transmitter: 0.4-mi. S of Clays Ferry, KY.

Satellite Earth Station: Collins, 10-m.

Ownership: Kentucky Authority for ETV. Governing board: Robert Hillenmeyer, Alice McDonald, Marie Doyle, Jack Dempsey, Allie Morgan, Walter May, George Street Boone, William M. Cox, Saul Loeb. Kentucky Authority for ETV is licensee of WKAS, Ashland; WKBG, Bowling Green; WCVN, Covington; WKZT, Elizabethtown; WKHA, Hazard; WKMJ, Louisville; WKMA, Madisonville; WKMR, Morehead; WKMU, Murray-Mayfield; WKOH, Owensboro; WKON, Owenton; WKPD, Paducah; WKPI, Pikeville & WKSO, Somerset, KY.

Began Operation: September 23, 1968.

Represented (legal): Kenkel & Barnard.

Personnel:

O. LEONARD PRESS, executive director.
SANDRA WELCH, deputy executive director for broadcasting.
KAROLYN KELL, deputy executive director for administration.
KIRK LEHTOMAA, director of programming.
PAUL SMITH, director of field services.

WKMJ
Louisville
Ch. 68

Licensee: Kentucky Authority for ETV.

Technical Facilities: Channel No. 68 (794-800 MHz). Authorized power: 1176-kw max. & 794-kw horizontal visual, 219-kw max. & 159-kw horizontal aural. Antenna: 820-ft. above av. terrain, 550-ft. above ground, 1520-ft. above sea level.

Latitude 38° 22' 02"
Longitude 85° 49' 53"

Transmitter: Floyds Knob, New Albany, IN.

Began Operation: September 2, 1970.

Personnel: See WKLE, Lexington.

WKPC-TV
Louisville
Ch. 15

Licensee: Fifteen Telecommunications Inc., 4309 Bishop Lane, Box 1515, Louisville, KY 40201.

Studio: 4309 Bishop Lane, Box 1515, Louisville, KY 40201.

Telephone: 502-456-3286.

Technical Facilities: Channel No. 15 (476-482 MHz). Authorized power: 590-kw max. visual, 104-kw aural. Antenna: 860-ft. above av. terrain, 550-ft. above ground, 1520-ft. above sea level.

Latitude 38° 22' 02"
Longitude 85° 49' 53"

Transmitter: Rte. 1, Floyd Knobs, IN. **Telephone:** 812-945-7851.

Satellite Earth Station: Collins, 10-m.

Ownership: Non-profit corp.

Public/ETV Stations

Began Operation: September 8, 1958. Transfer to present owner approved by FCC November 25, 1981.

Represented (legal): Schwartz, Woods & Miller.

Personnel:

JOHN-ROBERT CURTIN, chief executive officer & general manager.

V. M. BRUCCHIERI, director of finance & personnel.

CHARLES T. LANDERS, director of engineering.

NANCY K. BAER, director of programming.

DARRELL GARRETT, director of production.

DEAN HOKE, director of external affairs.

CAROLYN NEUSTADT, assoc. dir. of external affairs/auction.

WKMA **Madisonville** **Ch. 35**

Licensee: Kentucky Authority for ETV.

Technical Facilities: Channel No. 35 (596-602 MHz). Authorized power: 614-kw max. & 513-kw horizontal visual, 123-kw max. & 102-kw horizontal aural. Antenna: 1043-ft. above av. terrain, 995-ft. above ground, 1545-ft. above sea level.

Latitude	37°	11'	25"
Longitude	87°	30'	47"

Holds CP for change to 513-kw max. visual, 51.3-kw max. aural, 1040-ft. above av. terrain. BPET-840213KF. Requests modification of CP for change to 612.3-kw max. visual, 61.23-kw max. aural. BMPET-840420KR.

Transmitter: 2.4-mi. E of St. Charles, Rte. 62, Madisonville.

Began Operation: Sept. 23, 1968.

Personnel: See WKLE, Lexington.

WKMR **Morehead** **Ch. 38**

Licensee: Kentucky Authority for ETV.

Technical Facilities: Channel No. 38 (614-620 MHz). Authorized power: 683-kw max. & 562-kw horizontal visual, 69-kw aural. Antenna: 965-ft. above av. terrain, 605-ft. above ground, 1986-ft. above sea level.

Latitude	38°	10'	38"
Longitude	83°	24'	18"

Transmitter: Near USDA Lookout Tower.

Began Operation: September 23, 1968.

Personnel: See WKLE, Lexington.

WKMU **Murray-Mayfield** **Ch. 21**

Licensee: Kentucky Authority for ETV.

Technical Facilities: Channel No. 21 (512-518 MHz). Authorized power: 691-kw max. & 575-kw horizontal visual, 138-kw max. & 115-kw horizontal aural. Antenna: 663-ft. above av. terrain, 652-ft. above ground, 1182-ft. above sea level.

Latitude	36°	41'	33"
Longitude	88°	32'	10"

Transmitter: 1.67-mi. NNW of Farmington, KY.

Began Operation: October 9, 1968.

1086

Personnel: See WKLE, Lexington.

WKOH **Owensboro** **Ch. 31**

Grantee: Kentucky Authority for ETV.

Technical Facilities: Channel No. 31 (572-578 MHz). Authorized power: 692-kw max. & 550-kw horizontal visual, 69.2-kw max. & 55-kw horizontal aural. Antenna: 460-ft. above av. terrain, 500-ft. above ground, 877-ft. above sea level.

Latitude	37°	51'	07"
Longitude	87°	19'	42"

Transmitter: Off U.S. Hwy. 60, 2-mi. E of Reed, 12-mi. NE of center of Owensboro.

Began Operation: August 30, 1979.

Personnel: See WKLE, Lexington.

WKON **Owenton** **Ch. 52**

Licensee: Kentucky Authority for ETV.

Technical Facilities: Channel No. 52 (698-704 MHz). Authorized power: 691-kw max. & 550-kw horizontal visual, 138-kw max. & 115-kw horizontal aural. Antenna: 710-ft. above av. terrain, 602-ft. above ground, 1552-ft. above sea level.

Latitude	38°	31'	32"
Longitude	84°	48'	40"

Transmitter: Owen County High School.

Began Operation: September 23, 1968.

Personnel: See WKLE, Lexington.

WKPD **Paducah** **Ch. 29**

Licensee: Kentucky Authority for ETV.

Technical Facilities: Channel No. 29 (560-566 MHz). Authorized power: 151-kw max. & 132-kw horizontal visual, 13.2-kw horizontal aural. Antenna: 500-ft. above av. terrain, 518-ft. above ground, 891-ft. above sea level.

Latitude	37°	05'	38"
Longitude	88°	40'	19"

Transmitter: Coleman Rd., near Cecil, 2-mi. NE of Paducah.

Began Operation: Began commercial operation May 31, 1971; left air October 31, 1975. Sale to present owner approved by FCC January 30, 1978. Resumed operation September 5, 1979.

Personnel: See WKLE, Lexington.

WKPI **Pikeville** **Ch. 22**

Licensee: Kentucky Authority for ETV.

Technical Facilities: Channel No. 22 (518-524 MHz). Authorized power: 1320-kw max. & 468-kw horizontal visual, 264-kw max. & 93.3-kw horizontal aural. Antenna: 1415-ft. above av. terrain, 153-ft. above ground, 2994-ft. above sea level.

TV & Cable Factbook No. 53

Latitude 37° 17' 06"
Longitude 82° 31' 29"

Transmitter: Flatwoods Mtn., 5.5-mi. from State Rte. 197.

Began Operation: January 13, 1969.

Personnel: See WKLE, Lexington.

WKSO
Somerset
Ch. 29

Licensee: Kentucky Authority for ETV.

Technical Facilities: Channel No. 29 (560-566 MHz). Authorized power: 584-kw max. & 378-kw horizontal visual, 36.6-kw aural. Antenna: 1460-ft. above av. terrain, 996-ft. above ground, 2526-ft. above sea level.

Latitude 37° 10' 00"
Longitude 84° 49' 28"

Transmitter: Dye Knob, Rte. 837, near Somerset.

Began Operation: September 23, 1968.

Personnel: See WKLE, Lexington.

LOUISIANA

KLPA-TV
Alexandria
Ch. 25

Permittee: Louisiana ETV Authority, 2618 Wooddale Blvd., Baton Rouge, LA 70805.

Studio: See WLPB-TV, Baton Rouge, LA.

Technical Facilities: Channel 25 (536-542 MHz). Authorized power: 2040-kw max. & 692-kw horizontal visual, 204-kw max. & 69.2-kw horizontal aural. Antenna: 1360-ft. above av. terrain, 1329-ft. above ground, 1549-ft. above sea level.

Latitude 31° 33' 56"
Longitude 92° 32' 52"

Transmitter: 0.6-mi. SSE of Rte. 123, 1.3-mi. W of Rte. 167, near Dry Prong.

Satellite Earth Station: In operation; Rockwell International & Scientific-Atlanta receivers.

Ownership: See WLPB-TV, Baton Rouge, LA.

Began Operation: July 1, 1983.

Personnel: See WLPB-TV, Baton Rouge, LA.

WLPB-TV
Baton Rouge
Ch. 27

Licensee: Louisiana Educational Television Authority, 2618 Wooddale Blvd., Baton Rouge, LA 70805.

Studio: 626 N. 4th St., Baton Rouge.

Telephone: 504-342-5822.

1985 Edition

Technical Facilities: Channel No. 27 (548-554 MHz). Authorized power: 1170-kw max. & 794-kw horizontal visual, 117-kw max. & 79.4-kw horizontal aural. Antenna: 940-ft. above av. terrain, 1029-ft. above ground, 1049-ft. above sea level.

Latitude 30° 22' 22"
Longitude 91° 12' 15"

Transmitter: 1.35-mi. E of River Rd., Baton Rouge.

News Service: AP.

Satellite Earth Station: Collins, 10-m; Rockwell International & Scientific-Atlanta receivers.

Ownership: State authority. Board members: Wayne O. Berry, chmn.; Lucile Woodard, vice chmn.; Betty J. Laborde, secy.; Paul H. Goldman, treas.; Harold M. Block, past chmn.; Dave A. Besse III, C. J. Bell, Darlene Bisso, Lucile Blum, Ken Booth, Carl K. Crowe, Br. Felician Fourrier, Bonner Hunter, Jack C. Long Sr., John E. Martin, Cissie McLeod, William A. Patton, Dorothy Randolph, Peggy Selber, Paul R. Verkuil, Leanne Weill. Louisiana ETV Authority also operates KLPA-TV, Alexandria; KLPB-TV, Lafayette; KLTL-TV, Lake Charles; KLTM-TV, Monroe; KLTS-TV, Shreveport.

Began Operation: September 6, 1975.

Represented (legal): Schwartz, Woods & Miller.

Represented (engineering): Jules Cohen & Associates.

Personnel:

- A. FRED FREY, executive director.
- BOBBY ANN CLARK, executive assistant.
- BETH COURTNEY, executive producer.
- COY SIMMONS, director of engineering.
- CARL FRY, operations manager.
- JENNIFER HOWZE, program manager.
- PATSY ADAMS, promotion manager.
- TONY WALKER, business manager.
- PATRICIA ZOLLER, development director.

KLPB-TV
Lafayette
Ch. 24

Licensee: Louisiana ETV Authority.

Technical Facilities: Channel No. 24 (530-536 MHz). Authorized power: 2090-kw max. & 708-kw horizontal visual, 209-kw max. & 70.8-kw horizontal aural. Antenna: 1210-ft. above av. terrain, 1242-ft. above ground, 1247-ft. above sea level.

Latitude 30° 02' 38"
Longitude 92° 22' 14"

Transmitter: 5.8-mi. NW of Kaplan, LA.

Began Operation: May 13, 1981.

Personnel: See WLPB-TV, Baton Rouge.

KLTL-TV
Lake Charles
Ch. 18

Licensee: Louisiana ETV Authority.

Technical Facilities: Channel No. 18 (494-500 MHz). Authorized power: 1260-kw max. & 1050-kw horizontal visual, 126-kw max. & 105-kw horizontal aural. Antenna: 1030-ft. above av. terrain, 1059-ft. above ground, 1089-ft. above sea level.

Latitude 30° 23' 59"
Longitude 93° 00' 10"

Transmitter: Approx. 5.5-mi. WNW of Fenton.

Began Operation: May 5, 1981.

Public/ETV Stations

Personnel: See WLPB-TV, Baton Rouge.

KLTM-TV

Monroe

Ch. 13

Licensee: Louisiana ETV Authority.

Technical Facilities: Channel No. 13 (210-216 MHz). Authorized power: 316-kw visual, 31.6-kw aural. Antenna: 1777-ft. above av. terrain, 1989-ft. above ground, 2049-ft. above sea level.

Latitude	32°	11'	45"
Longitude	92°	04'	10"

Transmitter: 2.5-mi. N of Riverton, LA.

Began Operation: September 8, 1976.

Personnel: See WLPB-TV, Baton Rouge.

WLAE-TV

New Orleans

Ch. 32

Grantee: Educational Broadcasting Foundation Inc., 7887 Walmsley Ave., New Orleans, LA 70125.

Studio: 2929 S. Carrollton Ave., New Orleans, LA 70125.

Technical Facilities: Channel No. 32 (578-584 MHz). Authorized power: 2455-kw max. & 733-kw horizontal visual, 246-kw max. & 73.3-kw horizontal aural. Antenna: 1020-ft. above av. terrain, 1049-ft. above ground, 1049-ft. above sea level.

Latitude	29°	58'	57"
Longitude	89°	57'	09"

Transmitter: 0.42-mi. W of Paris Rd. & Bayou Bienvenue, New Orleans.

Satellite Earth Station: In operation; Harris receivers.

Ownership: Non-profit corp. Norman C. Francis, pres.; Mrs. Clarence Jupiter & Paul Nalty, v.p.s; Msgr. Charles Duke, secy.; Thomas P. Perkins, treas.

Began Operation: July 8, 1984.

Represented (legal): Marmet & McCombs, P.C.

Represented (engineering): duTrell & Rockley.

Personnel:

JERRY E. ROMIG, general manager.
DOUG CURRY, chief engineer.
CONSTANCE CANNON, program manager.

WYES-TV

New Orleans

Ch. 12

Licensee: Greater New Orleans Educational Television Foundation, 916 Navarre Ave., New Orleans, LA 70124.

Studio: 916 Navarre Ave., Box 24026, New Orleans, LA 70124.

Telephone: 504-486-5511.

Technical Facilities: Channel No. 12 (204-210 MHz). Authorized power: 316-kw visual, 31.6-kw aural. Antenna: 1010-ft. above av. terrain, 1049-ft. above ground, 1049-ft. above sea level.

Latitude	29°	57'	13.5"
Longitude	89°	56'	58.3"

Transmitter: Paris Rd., near Chalmette, LA.

1088

Satellite Earth Station: Transmit/receive; Collins, 10-m; Collins receivers.

Ownership: Non-profit organization. Officers: William R. Bell, chairman; Robert J. Bodet, vice chairman; Mrs. William R. Adams, secy.; R. Bruce Worley, treas.

Began Operation: April 1, 1957 on Ch. 8. Switched to Ch. 12 June 1970.

Represented (legal): Schwartz, Woods & Miller.

Personnel:

VINCENT SAELE, president & chief exec. officer.
MICHAEL LaBONIA, v.p. & station manager.
RUSS ABERNATHY, director of engineering.
JULIUS CAIN, director of broadcasting.
JIMMY BRADFORD, director of finance.
LAMONT McLoughlin, director of development.
LINDA NIX, director of public information.

WWL-TV

New Orleans

Ch. 4

Licensee: Loyola University, 6363 St. Charles Ave.

OPERATING COMMERCIALLY

(FOR COMPLETE DATA, SEE U.S. TV STATION DIRECTORY)

KLTS-TV

Shreveport

Ch. 24

Licensee: Louisiana Educational Television Authority.

Technical Facilities: Channel No. 24 (530-536 MHz). Authorized power: 1620-kw max. & 1120-kw horizontal visual, 162-kw max. & 112-kw horizontal aural. Antenna: 1070-ft. above av. terrain, 1080-ft. above ground, 1330-ft. above sea level.

Latitude	32°	40'	41"
Longitude	93°	55'	35"

Transmitter: 2.2-mi. ESE of Mooringsport.

Began Operation: August 9, 1978.

Personnel: See WLPB-TV, Baton Rouge.

MAINE

WCBB

Augusta-Lewiston-Portland

Ch. 10

Licensee: Colby-Bates-Bowdoin Educational Telecasting Corp., 1450 Lisbon St., Lewiston, ME 04240.

Studio: 1450 Lisbon St., Lewiston, ME.

Telephone: 207-783-9101.

Technical Facilities: Channel No. 10 (192-198 MHz). Authorized power: 309-kw visual, 63-kw aural. Antenna: 1000-ft. above av. terrain, 640-ft. above ground, 1330-ft. above sea level.

Latitude	44°	09'	16"
Longitude	70°	00'	37"

Transmitter: 10-mi. ENE of Lewiston, on Danforth Hill.

TV & Cable Factbook No. 53

Satellite Earth Station: Collins, 10-m.

Ownership: Bates College (operator of FM radio WRJR, Lewiston, ME), 33-1/3%; Colby College, 33-1/3%; Bowdoin College (operator of FM radio WBOR, Brunswick, ME), 33-1/3%.

Began Operation: November 13, 1961.

Represented (legal): Tierney & Swift.

Personnel:

H. ODELL SKINNER, president & general manager.
ROLAND A. DESJARDINS, vice president & dir. of engineering.
JANICE MESERVE, traffic manager.
JEFF GABEL, program manager.
PHYLLIS COPP, assistant to director of programming.
BOB GARDNER, director of development.

WMEA-TV

(formerly WMEG-TV)

Biddeford

Ch. 26

Maine Public Bcstg. Network

Licensee: University of Maine, Alumni Hall, Orono, ME 04469.

Studio: Box 1628, Portland, ME 04101.

Telephone: 207-780-4220.

Technical Facilities: Channel No. 26 (542-548 MHz). Authorized power: 589-kw visual, 117-kw aural. Antenna: 800-ft. above av. terrain, 555-ft. above ground, 1208-ft. above sea level.

Latitude	43°	25'	00"
Longitude	70°	48'	09"

Transmitter: Top of Hope Hill, Sanford, ME.

Satellite Earth Stations: 2 in operation; Scientific-Atlanta receivers.

Ownership: University of Maine, see WMEB-TV, Orono, ME.

Began Operation: March 15, 1975.

Represented (legal): Dow, Lohnes & Albertson.

Personnel:

EDWARD WINCHESTER, network general manager.
ERNEST PHELPS, station manager.
JIM CARTER, chief engineer.
GORDON WARK, production manager.

WMED-TV

Calais

Ch. 13

Maine Public Bcstg. Network

Licensee: University of Maine.

Telephone: 207-866-4493 (Orono). TWX: 710-229-1091.

Technical Facilities: Channel No. 13 (210-216 MHz). Authorized power: 31.6-kw visual, 6.2-kw aural. Antenna: 430-ft. above av. terrain, 187-ft. above ground, 667-ft. above sea level.

Latitude	45°	01'	44"
Longitude	67°	19'	24"

Transmitter: Top of Conant Hill, Meddybemps, ME.

Began Operation: September 23, 1964.

Personnel: See WMEB-TV, Orono, ME.

1985 Edition

WMEB-TV

Orono

Ch. 12

Maine Public Bcstg. Network

Licensee: University of Maine, Alumni Hall, Orono, ME 04469.

Studio: Alumni Hall, U. of Maine, Orono, ME.

Telephone: 207-866-4493 (Orono). TWX: 710-229-1091.

Technical Facilities: Channel No. 12 (204-210 MHz). Authorized power: 299-kw visual, 30-kw aural. Antenna: 990-ft. above av. terrain, 369-ft. above ground, 1346-ft. above sea level.

Latitude	44°	45'	36"
Longitude	68°	33'	59"

Transmitter: 10-mi. SE of Orono on Blackcap Mtn., East Eddington.

News Service: AP.

Satellite Earth Station: Collins, 10-m; Collins receivers.

Ownership: University of Maine, a state institution. It also operates WMEA-TV, Biddeford, WMED-TV, Calais & WMEM-TV, Presque Isle, ME.

Began Operation: October 8, 1963.

Represented (legal): Dow, Lohnes & Albertson.

Personnel:

EDWARD WINCHESTER, general manager.
DONALD WINSLOW, network chief engineer.
PAUL BUNKER, network transmitter supervisor.
BERNARD ROSCETTI, station manager.
EDWARD FOWLER, production manager.

WMEM-TV

Presque Isle

Ch. 10

Maine Public Bcstg. Network

Licensee: University of Maine, Alumni Hall, Orono, ME.

Technical Facilities: Channel No. 10 (192-198 MHz). Authorized power: 299-kw visual, 30-kw aural. Antenna: 1093-ft. above av. terrain, 155-ft. above ground, 1762-ft. above sea level.

Latitude	46°	33'	05"
Longitude	67°	48'	37"

Transmitter: Mars Hill, 15-mi. S of Presque Isle.

Began Operation: February 17, 1964.

Personnel: See WMEB-TV, Orono, ME.

MARYLAND

WMPT

(formerly WAPB)

Annapolis

Ch. 22

Licensee: Maryland Public Bcstg. Commission, Owings Mills, MD 21117.

Studio: See WMPB, Baltimore.

Public/ETV Stations

Technical Facilities: Channel No. 22 (518-524 MHz). Authorized power: 5000-kw max. & 3890-kw horizontal visual, 389-kw horizontal aural. Antenna: 870-ft. above av. terrain, 852-ft. above ground, 1000-ft. above sea level.

Latitude	39°	00'	36"
Longitude	76°	36'	33"

Transmitter: 1.2-mi. SSW of Crownsville, MD.

Began Operation: July 16, 1975.

Personnel: See WMPB, Baltimore.

WMPB **Baltimore** **Ch. 67**

Licensee: Maryland Public Broadcasting Commission, Owings Mills, MD 21117.

Studio: Owings Mills, MD 21117.

Telephone: 301-356-5600.

Technical Facilities: Channel No. 67 (788-794 MHz). Authorized power: 1000-kw max. & 646-kw horizontal visual, 118-kw max. & 75.9-kw horizontal aural. Antenna: 820-ft. above av. terrain, 693-ft. above ground, 1349-ft. above sea level.

Latitude	39°	27'	01.0"
Longitude	76°	46'	36.5"

Transmitter: Owings Mills, MD.

Satellite Earth Station: Transmit/receive; Collins, 10-m; Collins & Scientific-Atlanta receivers.

Ownership: Maryland Public Bcstg. Commission, Leonard H. Rosenberg, chmn.; Ross Jones, vice chmn. Also licensee of WMPT(TV), Annapolis; WWPB(TV), Hagerstown & WCPB(TV), Salisbury, MD.

Began Operation: October 5, 1969.

Represented (legal): Schwartz, Woods & Miller.

Personnel:

STEPHEN KIMATIAN, executive director.
WARREN S. PARK JR., general manager.
BRUCE T. HERGET, director of engineering.
CRAIG A. BRUSH, director of development.
CLYDE A. MAYBEE JR., director of promotion & information services.
MICHAEL B. STYER, director of programming & operations.
PHYLLIS HAMMOND, director of administrative services.

WWPB **Hagerstown** **Ch. 31**

Licensee: Maryland Public Broadcasting Commission.

Technical Facilities: Channel No. 31 (572-578) MHz. Authorized power: 1070-kw max. & 479-kw horizontal visual, 51.3-kw horizontal aural. Antenna: 1230-ft. above av. terrain, 410-ft. above ground, 1850-ft. above sea level.

Latitude	39°	39'	04.0"
Longitude	77°	58'	14.7"

Transmitter: Fairview Mtn., 2000-ft. N of Rte. 40, near Clear Spring, MD.

Began Operation: October 5, 1974.

Personnel: See WMPB, Baltimore.

1090

WCPB **Salisbury** **Ch. 28**

Licensee: Maryland Public Broadcasting Commission.

Technical Facilities: Channel No. 28 (554-560 MHz). Authorized power: 786-kw max., & 708-kw horizontal visual, 91-kw max. & 81.3-kw horizontal aural. Antenna: 513-ft. above av. terrain, 551-ft. above ground, 575-ft. above sea level.

Latitude	38°	23'	09.0"
Longitude	75°	35'	32.5"

Transmitter: Emerson Ave. at Deers Head Blvd.

Began Operation: March 18, 1971.

Personnel: See WMPB, Baltimore.

MASSACHUSETTS

WGBH-TV **Boston** **Ch. 2**

Licensee: WGBH Educational Foundation, 125 Western Ave., Boston, MA 02134.

Studio: 125 Western Ave., Boston, MA 02134.

Telephone: 617-492-2777.

Technical Facilities: Channel No. 2 (54-60 MHz). Authorized power: 87.1-kw visual, 17.4-kw aural. Antenna: 1040-ft. above av. terrain, 1034-ft. above ground, 1184-ft. above sea level.

Latitude	42°	18'	37"
Longitude	71°	14'	14"

Transmitter: 350 Cedar St., Needham, MA.

News Services: AP, UPI.

Satellite Earth Station: Transmit/receive; Collins, 10-m; Collins receivers.

Ownership: Foundation trustees: David O. Ives, vice chmn.; Trustee of the Lowell Institute; Presidents of Trustees of Boston Symphony Orchestra, Boston, Brandeis, Harvard, Northeastern, Suffolk & Tufts Universities, Boston, Simmons & Wellesley Colleges, Massachusetts Institute of Technology, New England Conservatory of Music, University of Massachusetts, WGBH; Directors of Museum of Fine Arts & Museum of Science; David B. Arnold Jr., Helene R. Cahners, Maurice Katz, Elma Lewis, Lawrence T. Perera, James E. Cofield Jr. & Leonard A. Wilson.

Began Operation: May 2, 1955.

FM Affiliate: WGBH, 100-kw, 89.7 MHz (No. 209), 650-ft.

Represented (legal): Covington & Burling.

Personnel:

HENRY BECTON JR., president & general manager.
DAVID LIROFF, station manager.
ANDY GRIFFITHS, treas. & chief financial officer.
JOE ANDERSON, manager for production services.
CHRISTOPHER RIDLEY, marketing manager.
PETER MCGHEE, program manager for national production.
KEITH HANDYSIDE, director of engineering.
DAN EVERETT, director of broadcasting.

TV & Cable Factbook No. 53

WGBX-TV

Boston

Ch. 44

Licensee: WGBH Educational Foundation.

Technical Facilities: Channel No. 44 (650-656 MHz). Authorized power: 1510-kw max. & 977-kw horizontal visual, 151-kw max. & 97.7-kw horizontal aural. Antenna: 1080-ft. above av. terrain, 1074-ft. above ground, 1224-ft. above sea level.

Latitude	42°	18'	37"
Longitude	71°	14'	14"

Transmitter: 350 Cedar St., Needham, MA.

Began Operation: September 25, 1967.

Personnel: See WGBH-TV, Boston.

WGBY-TV

Springfield

Ch. 57

Licensee: WGBH Educational Foundation.

Studio: 44 Hampden St., Springfield, MA 01103.

Telephone: 413-781-2801.

Technical Facilities: Channel No. 57 (728-734 MHz). Authorized power: 1200-kw max. & 776-kw horizontal visual, 240-kw max. & 155-kw horizontal aural. Antenna: 1000-ft. above av. terrain, 119-ft. above ground, 1323-ft. above sea level.

Latitude	42°	14'	30"
Longitude	72°	38'	54"

Transmitter: Mt. Tom, Holyoke, MA.

Satellite Earth Station: Collins, 10-m.

News Service: AP.

Began Operation: September 26, 1971.

Represented (legal): Covington & Burling.

Personnel:

JERRY FRANKLIN, general manager.
BILL MONKS, business manager.

MICHIGAN

WCML-TV

Alpena

Ch. 6

Licensee: Central Michigan University, Broomfield Rd., Mount Pleasant, MI 48859.

Studio: See WCMU-TV, Mount Pleasant.

Technical Facilities: Channel No. 6 (82-88 MHz). Authorized power: 100-kw visual, 15.1-kw aural. Antenna: 1470-ft. above av. terrain, 1345-ft. above ground, 2045-ft. above sea level.

Latitude	45°	08'	17"
Longitude	84°	09'	44"

Transmitter: State Rte. 33, 9-mi. N of Atlanta, MI.

Ownership: State institution.

Began Operation: November 21, 1975.

FM Affiliate: WCML-FM, 100-kw, 91.7 MHz (No. 219) 1000-ft.

1985 Edition

Represented (legal): Dow, Lohnes & Albertson.

Represented (engineering): John F. X. Browne & Associates.

Personnel: See WCMU-TV, Mount Pleasant, MI.

WCMV

Cadillac

Ch. 27

Grantee: Central Michigan U., c/o William J. Grigaliunas, Mount Pleasant, MI 48859.

Studio: See WCMU-TV, Mt. Pleasant.

Telephone: 517-774-3105.

Technical Facilities: Channel No. 27 (548-554 MHz). Authorized power: 274.2-kw max. visual, 27.42-kw max. aural. Antenna: 587-ft. above av. terrain, 303-ft. above ground, 2005-ft. above sea level.

Latitude	44°	08'	22"
Longitude	85°	20'	28"

Transmitter: 3.3-mi. N of Dighton on right side of road.

Ownership: State institution.

Due to Begin Operation: Fall 1984.

Represented (legal): Dow, Lohnes & Albertson.

Represented (engineering): John F. X. Browne & Associates Inc.

Personnel: See WCMU-TV, Mt. Pleasant.

WTVS

Detroit

Ch. 56

Licensee: Detroit Educational Television Foundation Inc., 7441 2nd Blvd., Detroit, MI 48202.

Studio: 7441 Second Blvd., Detroit.

Telephone: 313-873-7200.

Technical Facilities: Channel No. 56 (722-728 MHz). Authorized power: 1850-kw max. visual, 185-kw max. aural. Antenna: 959-ft. above av. terrain, 1053-ft. above ground, 1751-ft. above sea level.

Latitude	42°	29'	01"
Longitude	83°	18'	44"

Transmitter: W. Eleven Mile Rd., Southfield, MI.

Satellite Earth Stations: Transmit/receive; Andrew, 10-m & 9.3-m; Collins & Scientific-Atlanta receivers.

Ownership: Non-profit corp.

Began Operation: August 8, 1955.

Represented (legal): Schwartz, Woods & Miller.

Personnel:

ROBERT F. LARSON, president & general manager.
DANIEL ALPERT, senior vice president.
JEROME K. TRAINOR, vice president, broadcasting.
AGNES B. SCOTT, vice president, development.
CHARLES E. COLDING, vice president, government affairs.
PAULA SULINSKI, public information director.
HAL EWING, director of production.
ROBERT C. SMITH, director of engineering.

Public/ETV Stations

WKAR-TV East Lansing Ch. 23

Licensee: Board of Trustees, Michigan State University, East Lansing, MI 48824.

Studio: Communication Arts Bldg., East Lansing.

Telephone: 517-355-2300.

Technical Facilities: Channel No. 23 (524-530 MHz). Authorized power: 1238-kw max. & 1100-kw horizontal visual, 247.5-kw max. & 219-kw horizontal aural. Antenna: 975-ft. above av. terrain, 1034-ft. above ground, 1885-ft. above sea level.

Latitude	42°	42'	08"
Longitude	84°	24'	51"

Transmitter: Dobie Rd., Okemos.

News Service: AP.

Satellite Earth Station: Collins, 10-m.

Began Operation: January 15, 1954. On March 15, 1959 moved to Ch. 10 sharing time with commercial WILX-TV. Began operation on Ch. 23 September 10, 1972.

AM Affiliate: WKAR, 10-kw, 870 kHz.

FM Affiliate: WKAR-FM, 125-kw, 90.5 MHz (No. 213), 930-ft.

Personnel:

ROBERT D. PAGE, general manager.
KAY INGRAM, program manager.
JAMES LAU, operations manager.
JERRY CARR, film director.
FRED HENDERSON, chief engineer.

WFUM Flint Ch. 28

Licensee: Regents of the University of Michigan, Administration Bldg., University of Michigan, Ann Arbor, MI 48109.

Studio: 1321 E. Court St., Flint.

Telephone: 313-762-3028.

Technical Facilities: Channel No. 28 (554-560 MHz). Authorized power: 2450-kw max. & 776-kw horizontal visual, 368-kw max. & 117-kw horizontal aural. Antenna: 870-ft. above av. terrain, 929-ft. above ground, 1849-ft. above sea level.

Latitude	42°	53'	57"
Longitude	83°	27'	42"

Transmitter: Kipp Rd., near Goodrich.

Satellite Earth Station: Collins, 10-m; Collins receivers.

Ownership: Non-profit, non-stock corp. Board of Regents: Deane Baker, Paul W. Brown, Gerald R. Dunn, Nellie M. Varner, Robert E. Nederlander, Sarah G. Power, Thomas A. Roach, James L. Walters. Also is licensee of WCBN-FM & WUOM(FM) Ann Arbor; WVGR(FM) Grand Rapids.

Began Operation: August 23, 1980.

Represented (legal): Dow, Lohnes & Albertson.

Represented (engineering): John F. X. Browne & Associates.

Personnel:

GORDON LAWRENCE, station manager.
JAMES GAVER, program director.
RAYMOND MILLER, production/operations manager.
BARBARA GREENE, public information director.
WAYNE HENDERSON, acting chief engineer.
JULIE CUNNINGHAM, development director.

WGVC Grand Rapids Ch. 35

Licensee: Grand Valley State College, Allendale, MI 49401.

Studio: 201 Manitou Hall, Grand Valley State College, Allendale, MI 49401.

Telephone: 616-895-3386.

Technical Facilities: Channel No. 35 (596-602 MHz). Authorized power: 1320-kw max. & 1000-kw horizontal visual, 100-kw aural. Antenna: 860-ft. above av. terrain, 855-ft. above ground, 1545-ft. above sea level.

Latitude	42°	57'	35"
Longitude	85°	53'	45"

Transmitter: Pierce Rd. at 48th Ave., Allendale.

Satellite Earth Station: Collins, 10-m; Collins receivers.

Ownership: State institution. Arnold Ott, chmn.; Arend D. Lubbers, pres.; Ron Van Steeland, v.p.

Began Operation: December 17, 1972. **Note:** Proposed satellite WGVC Kalamazoo, MI scheduled to begin operation Oct. 1984.

Represented (legal): Cohn & Marks.

Personnel:

GEORGE LOTT JR., general manager.
DAVE WISWELL, chief engineer.
CHARLES FURMAN, program manager.
DAVID FANT, production/operations manager.
TOM HURLEY, development manager.

WGVC Kalamazoo Ch. 52

Grantee: Grand Valley State College, Allendale, MI 49401.

Studio: See WGVC, Grand Rapids.

Technical Facilities: Channel No. 52 (698-704 MHz). Authorized power: 44.36-kw max. visual, 4.436-kw aural. Antenna: 414-ft. above av. terrain, 299-ft. above ground, 1279-ft. above sea level.

Latitude	42°	18'	24"
Longitude	85°	39'	26"

Transmitter: NW of Drake Rd. & Michigan Rte. 43, near Westwood.

Ownership: State institution.

Due to Begin Operation: October 1, 1984.

Represented (engineering): John F. X. Browne & Associates Inc.

Personnel: See WGVC, Grand Rapids, MI.

WCMW Manistee Ch. 21

Grantee: Central Michigan University, Mount Pleasant, MI 48859.

Studio: See WCMU-TV, Mount Pleasant.

Telephone: 517-774-3105.

Technical Facilities: Channel No. 21 (512-518 MHz). Authorized power: 224.4-kw max., 22.44-kw max. aural. Antenna: 340-ft. above av. terrain, 298-ft. above ground, 1018-ft. above sea level.

Latitude	44°	03'	57"
Longitude	86°	19'	58"

Transmitter: 3-mi. W of Rte. 31, 12.5-mi. S of Manistee.

Ownership: State institution.

Due to Begin Operation: Fall 1984.

Represented (legal): Dow, Lohnes & Albertson.

Represented (engineering): John F. X. Browne & Associates Inc.

Personnel: See WCMU-TV, Mount Pleasant, MI.

WNMU-TV

Marquette

Ch. 13

Licensee: Board of Control of Northern Michigan University, Marquette, MI 49855.

Studio: Learning Resources Bldg., Northern Michigan U.

Telephone: 906-227-1300.

Technical Facilities: Channel No. 13 (210-216 MHz). Authorized power: 316-kw visual, 63.1-kw aural. Antenna: 1090-ft. above av. terrain, 1101-ft. above ground, 2601-ft. above sea level.

Latitude	46°	21'	09"
Longitude	87°	51'	32"

Transmitter: 6.7-mi. from Republic, MI.

News Service: UPI.

Satellite Earth Station: Collins, 10-m.

Ownership: Northern Michigan University.

Began Operation: December 28, 1972.

FM Affiliate: WNMU-FM, 100-kw, 90.1 MHz (No. 211), 1000-ft.

Represented (legal): Cohn & Marks.

Personnel:

SCOTT K. SEAMAN, gen. mgr. & director of Learning Resources.
 BRUCE S. TURNER, station manager.
 EARL J. LITTICH, chief engineer.

WCMU-TV

Mount Pleasant

Ch. 14

Licensee: Central Michigan University, Mount Pleasant, MI 48859.

Studio: Broomfield Rd., Mount Pleasant.

Telephone: 517-774-3105.

Technical Facilities: Channel No. 14 (470-476 MHz). Authorized power: 204-kw max. & 200-kw horizontal visual, 40-kw horizontal aural. Antenna: 530-ft. above av. terrain, 547-ft. above ground, 1344-ft. above sea level.

Latitude	43°	34'	24"
Longitude	84°	46'	21"

Transmitter: 0.4-mi. W of Blue Grass Rd. & old U.S. Rte. 27.

News Service: INN.

Satellite Earth Stations: 2 in operation; Collins, 10-m.

Ownership: State institution.

Began Operation: March 29, 1967.

FM Affiliate: WCMU-FM, 100-kw, 89.5 MHz (No. 208), 420-ft.

Represented (legal): Dow, Lohnes & Albertson.

Represented (engineering): John F. X. Browne & Associates Inc.

1985 Edition

Personnel:

WILLIAM J. GRIGALIUNAS, director of public broadcasting.
 THOMAS ENDRES, asst. to director of public broadcasting.
 MONTE HIGGINS, station manager.
 RICK SCHUDISKE, program director.
 RANDY KAPENGA, director, technical services.

WUCM-TV

University Center (Bay City)

Ch. 19

Licensee: Delta College, University Center (Bay City), MI 48710.

Studio: Delta Road, University Center.

Telephone: 517-686-9000.

Technical Facilities: Channel No. 19 (500-506 MHz). Authorized power: 1290-kw max. & 1070-kw horizontal visual, 129-kw max. & 107-kw horizontal aural. Antenna: 460-ft. above av. terrain, 496-ft. above ground, 1101-ft. above sea level.

Latitude	43°	33'	42.7"
Longitude	83°	58'	53.7"

Transmitter: 0.8-mi. NNW of Delta Rd. & Four Mile Rd. intersection.

News Service: PBS.

Satellite Earth Station: Collins, 10-m; Rockwell receivers.

Ownership: Delta College is a community college with a directing board of trustees. Donald J. Carlyon, president.

Began Operation: October 12, 1964.

Represented (legal): Cohn & Marks.

Personnel:

WILLIAM J. BALLARD, station manager.
 RAYMOND A. WOODS, chief engineer & asst. station manager.
 THOMAS E. HASKELL, program director.
 GUY E. SERUMGARD, operations manager.

MINNESOTA

KWCM-TV

Appleton

Ch. 10

Licensee: West Central Minnesota ETV Co., 25 S. Miles St., Appleton, MN 56208.

Studio: 25 S. Miles St., Appleton.

Telephone: 612-289-1640.

Technical Facilities: Channel No. 10 (192-198 MHz). Authorized power: 316-kw visual, 37.1-kw aural. Antenna: 480-ft. above av. terrain, 500-ft. above ground, 1530-ft. above sea level.

Latitude	45°	10'	04"
Longitude	95°	59'	54"

Holds CP for change to 316-kw visual, 31.6-kw aural, 1252-ft. above av. terrain, 1275-ft. above ground, 2305-ft. above sea level. BPET-830307KF.

Transmitter: 2-mi. SSE of Appleton.

Satellite Earth Station: Collins, 10-m; Collins receivers.

Ownership: West Central Minnesota ETV Co., non-profit. Roy Larson, chmn.

Began Operation: January 21, 1966.

Public/ETV Stations

Personnel:

ANSEL DOLL, manager.
ROGER ROOT, assistant manager.
JOHN GRIER, resident engineer.
JUDY PFAFF, program director.
JONATHAN HEGLAND, production manager.
CINDY PANSCH, public relations manager.

KSMQ-TV

(formerly KAVT-TV)

Austin

Ch. 15

Licensee: Independent School District 492, 1900 8th Ave. NW, Austin, MN 55912.

Studio & Transmitter: 1900 8th Ave. NW, Austin.

Telephone: 507-433-0671.

Technical Facilities: Channel No. 15 (476-482 MHz). Authorized power: 1215.24-kw visual, 121.8-kw max. aural. Antenna: 380-ft. above av. terrain, 448-ft. above ground, 1649-ft. above sea level.

Latitude	43°	40'	34"
Longitude	93°	00'	09"

News Service: AP.

Satellite Earth Station: Collins, 10-m; Collins receivers.

Ownership: Independent School District 492.

Began Operation: October 17, 1972.

Represented (legal): Cohn & Marks.

Represented (engineering): Jansky & Bailey.

Personnel:

BARRY G. BAKER, general manager.
MARK GODDARD, program director.
PAULETTE CAREW, traffic coordinator.
VIRGINIA HOLDER, director of development.

KAWE

Bemidji

Ch. 9

Grantee: Northern Minnesota Public TV Inc., Box 9, Bemidji State University, Bemidji, MN 56601.

Studio: Deputy Hall, Bemidji State University, Bemidji, MN 56601.

Telephone: 218-751-3407.

Technical Facilities: Channel No. 9 (186-192 MHz). Authorized power: 316-kw visual, 30.2-kw aural. Antenna: 1080-ft. above av. terrain, 1078-ft. above ground, 2498-ft. above sea level.

Latitude	47°	42'	03"
Longitude	94°	29'	15"

Transmitter: 2.75-mi. SE of Blackduck.

Satellite Earth Station: Andrew, 10-m.

Began Operation: June 1, 1980.

Represented (legal): Dow, Lohnes & Albertson.

Personnel:

DON CHECOTS, station manager.
JIM LANDES, director of engineering.
TOM HOLTER, dir. of programming/public information.

1094

WDSE-TV

Duluth-Superior, Wis.

Ch. 8

Licensee: Duluth-Superior Area Educational TV Corp., 1202 E. University Circle, Duluth, MN 55811.

Studio: 1202 E. University Circle, Duluth.

Telephone: 218-724-8567.

Technical Facilities: Channel No. 8 (180-186 MHz). Authorized power: 316-kw visual, 31.6-kw aural. Antenna: 954-ft. above av. terrain, 784-ft. above ground, 2049-ft. above sea level.

Latitude	46°	47'	31"
Longitude	92°	07'	21"

Transmitter: 1524 Orange St., Duluth, MN.

Satellite Earth Station: Collins, 10-m; Collins receivers.

Ownership: Non-profit corporation. David Dingeman, pres.; Edward Blanck Jr., v.p.; Hazel Hanson, secy.; Dr. Arthur C. Josephs, treas.

Began Operation: September 1, 1964.

Personnel:

GEORGE C. JAUSS, general manager.
RONALD F. ANDERSON, program director.

KTCA-TV

St. Paul-Minneapolis

Ch. 2

Licensee: Twin Cities Public Television Inc., St. Paul, MN 55108.

Studio: 1640 Como Ave., St. Paul, MN 55108.

Telephone: 612-646-4611.

Technical Facilities: Channel No. 2 (54-60 MHz). Authorized power: 100-kw visual, 20-kw aural. Antenna: 1310-ft. above av. terrain, 1475-ft. above ground, 2375-ft. above sea level.

Latitude	45°	03'	29.5"
Longitude	93°	07'	27.0"

Transmitter: Gramsie Rd., 0.4-mi. E of Victoria St., Shoreview.

Satellite Earth Stations: Collins, 10-m; Collins, Gardiner & Scientific-Atlanta receivers.

Ownership: Non-profit organization. Officers: Harris Ravine, chmn.; Dale Hanson, vice chmn.; Priscilla Goldstein, secy.; Donald Koessel, treas. Also owns and operates KTCI-TV, St. Paul.

Began Operation: September 3, 1957.

Personnel:

RICHARD O. MOORE, president & general manager.
JAMES E. CARUFEL, senior v.p. & chief financial officer.
JAMES RUSSELL, senior v.p. & station director.

KTCI-TV

St. Paul-Minneapolis

Ch. 17

Licensee: Twin Cities Public Television Inc.

Technical Facilities: Channel No. 17 (488-494 MHz). Authorized power: 39.7-kw max. & 28.8-kw horizontal visual, 7.94-kw max. & 5.75-kw horizontal aural. Antenna: 1300-ft. above av. terrain, 1475-ft. above ground, 2375-ft. above sea level.

Latitude	45°	03'	29.5"
Longitude	93°	07'	27.0"

Holds CP for change to 1000-kw visual, 200-kw aural, 1298-ft. above av. terrain. BPET-830512KR.

TV & Cable Factbook No. 53

Transmitter: Gramsie Rd., 0.4-mi. E of Victoria St., Shoreview.

Began Operation: May 4, 1965.

Personnel: See KTCA-TV, St. Paul-Minneapolis.

MISSISSIPPI

WMAH-TV

Biloxi

Ch. 19

Licensee: Mississippi Authority for ETV, Drawer 1101, Jackson, MS 39205.

Studio: See WMAA, Jackson.

Technical Facilities: Channel No. 19 (500-506 MHz). Authorized power: 1480-kw max. & 631-kw horizontal visual, 63-kw aural. Antenna: Directional, 1560-ft. above av. terrain, 1539-ft. above ground, 1719-ft. above sea level.

Latitude	30°	45'	14"
Longitude	88°	56'	44"

Transmitter: 12-mi. ENE of McHenry.

Began Operation: January 14, 1972.

Personnel: See WMAA, Jackson.

WMAE-TV

Booneville

Ch. 12

Licensee: Mississippi Authority for ETV.

Technical Facilities: Channel No. 12 (204-210 MHz). Authorized power: 44.7-kw visual, 8.91-kw aural. Antenna: Directional, 750-ft. above av. terrain, 578-ft. above ground, 1307-ft. above sea level.

Latitude	34°	40'	00"
Longitude	88°	45'	05"

Transmitter: 10.5-mi. W of Booneville.

Began Operation: August 11, 1974.

Personnel: See WMAA, Jackson.

WMAU-TV

Bude

Ch. 17

Licensee: Mississippi Authority for ETV.

Technical Facilities: Channel No. 17 (488-494 MHz). Authorized power: 550-kw visual, 55-kw aural. Antenna: 1120-ft. above av. terrain, 1066-ft. above ground, 1546-ft. above sea level.

Latitude	31°	22'	19"
Longitude	90°	45'	05"

Transmitter: 8-mi. SE of Bude.

Began Operation: January 14, 1972.

Personnel: See WMAA, Jackson.

1985 Edition

WMAO-TV

Greenwood

Ch. 23

Licensee: Mississippi Authority for ETV.

Technical Facilities: Channel No. 23 (524-530 MHz). Authorized power: 537-kw visual, 53.7-kw aural. Antenna: 1040-ft. above av. terrain, 1062-ft. above ground, 1177-ft. above sea level.

Latitude	33°	22'	34.2"
Longitude	90°	32'	31.5"

Transmitter: 3.2-mi. ENE of Inverness.

Began Operation: September 15, 1972.

Personnel: See WMAA, Jackson.

WMAA-TV

Jackson

Ch. 29

Licensee: Mississippi Authority for ETV, Drawer 1101, Jackson, MS 39205.

Studio: 3825 Ridgewood Rd., Jackson, MS 39211.

Telephone: 601-982-6565.

Technical Facilities: Channel No. 29 (560-566 MHz). Authorized power: 452-kw max. & 307-kw horizontal visual, 30.7-kw horizontal aural. Antenna: 1958.5-ft. above av. terrain, 1850-ft. above ground, 2270-ft. above sea level.

Latitude	32°	12'	46"
Longitude	90°	22'	54"

Transmitter: 4-mi. SE of Raymond.

Satellite Earth Station: Collins, 10-m.

Ownership: Mississippi Authority for Educational Television. Also owns WMAH-TV, Biloxi; WMAE-TV, Booneville; WMAU-TV, Bude; WMAO-TV, Greenwood; WMAW-TV, Meridian; WMAB-TV, Mississippi State; WMAV-TV, Oxford, MS.

Began Operation: February 1, 1970.

Represented (legal): Schwartz, Woods & Miller.

Represented (engineering): Kessler & Gehman Associates.

Personnel:

FORREST L. MORRIS, executive director.
 MARIA RODRIGUEZ, director of programming.
 SAVAN W. WILSON, director of education.
 DAVID J. WILSON, director of engineering.
 LAWRENCE HOLDEN, director of production.

WMAW-TV

Meridian

Ch. 14

Licensee: Mississippi Authority for ETV.

Technical Facilities: Channel No. 14 (470-476 MHz). Authorized power: 550-kw visual, 55-kw aural. Antenna: 1210-ft. above av. terrain, 1068-ft. above ground, 1698-ft. above sea level.

Latitude	32°	08'	18"
Longitude	89°	05'	36"

Transmitter: 5.5-mi. W of Rose Hill.

Began Operation: January 14, 1972.

Personnel: See WMAA, Jackson.

Public/ETV Stations

WMAB-TV

Mississippi State

Ch. 2

Licensee: Mississippi Authority for ETV.

Technical Facilities: Channel No. 2 (54-60 MHz). Authorized power: 100-kw visual, 10-kw aural. Antenna: 1250-ft. above av. terrain, 1091-ft. above ground, 1769-ft. above sea level.

Latitude	33°	21'	07"
Longitude	89°	08'	56"

Transmitter: 2.75-mi. NNE of Ackerman, MS.

Began Operation: July 4, 1971.

Personnel: See WMAA, Jackson.

WMAV-TV

Oxford

Ch. 18

Licensee: Mississippi Authority for ETV.

Technical Facilities: Channel No. 18 (494-500 MHz). Authorized power: 1096-kw max. & 347-kw horizontal visual, 34.7-kw aural. Antenna: Directional, 1389-ft. above av. terrain, 1304-ft. above ground, 1767-ft. above sea level.

Latitude	34°	17'	26"
Longitude	89°	42'	24"

Transmitter: 12-mi. WSW of Oxford.

Began Operation: May 19, 1972.

Personnel: See WMAA, Jackson.

MISSOURI

KOMU-TV

Columbia

Ch. 8

Licensee: Curators of the University of Missouri.

OPERATING COMMERCIALY

(FOR COMPLETE DATA, SEE U.S. TV STATION DIRECTORY)

KCPT

Kansas City

Ch. 19

Licensee: Public TV 19 Inc., 125 E. 31st St., Kansas City, MO 64108.

Studio: 125 E. 31st St., Kansas City, MO 64108.

Telephone: 816-756-3580.

Technical Facilities: Channel No. 19 (500-506 MHz). Authorized power: 646-kw visual, 64.6-kw aural. Antenna: 1170-ft. above av. terrain, 1225-ft. above ground, 2049-ft. above sea level.

Latitude	39°	04'	59"
Longitude	94°	28'	49"

Holds CP for change to 1040-kw visual, 104-kw aural, 1170-ft. above av. terrain, 1222-ft. above ground, 2049-ft. above sea level. BPET-800724KE.

1096

Transmitter: 2100 Stark St., Kansas City.

Satellite Earth Stations: Collins, 10-m.

Ownership: Non-profit corp. Gad C. Smith, chmn.; Robert F. Fuzy, pres.; Robert Hagans, vice chmn.; Barton L. Hakan, secy.; Bill Paterson, treas.

Began Operation: March 22, 1961 as KCSD-TV. Transferred to present owner December 1971.

Represented (legal): Dow, Lohnes & Albertson.

Personnel:

ROBERT F. FUZY, general manager.
JOHN M. LONG, chief engineer.
PAUL FRANCIS, director of public information.
DIANA MANSELL, business manager.
DAVID WELSH, program manager.

KETC

St. Louis

Ch. 9

Licensee: St. Louis Regional Educational & Public Television Commission, 6996 Millbrook Blvd., St. Louis, MO 63130.

Studio: 6996 Millbrook Blvd.

Telephone: 314-725-2460.

Technical Facilities: Channel No. 9 (186-192 MHz). Authorized power: 295-kw visual, 29.5-kw aural. Antenna: 1078-ft. above av. terrain, 1073-ft. above ground, 1648-ft. above sea level.

Latitude	38°	28'	56"
Longitude	90°	23'	53"

Transmitter: Hageman & Butler Hill Rd.

Satellite Earth Station: Collins, 10-m; Collins receivers.

Ownership: Commission officers: Andrew Baur, chmn.; Gretta Forrester, vice chmn.; H. Parker Smith, secy.; Don Kiernan, treas.

Began Operation: September 20, 1954.

Represented (legal): Dow, Lohnes & Albertson.

Personnel:

MICHAEL HARDGROVE, president & general manager.
ANDREW R. McMASTER, v.p., finance & administration.
DOUGLAS G. LEONARD, director of broadcasting.
TED GARCIA, director of operations.
BILL JACKSON, director of corporate development.
DAVID SANDERS, production manager.
CATHY LEVIN, advertising & promotion manager.
TOM McSORLEY, marketing manager.

KMOS-TV

Sedalia-Warrensburg

Ch. 6

Licensee: Central Missouri State University, Warrensburg, MO 64093.

Studio: Martin Bldg., Central Missouri State University campus, Warrensburg.

Telephone: 816-429-4155.

Technical Facilities: Channel No. 6 (82-88 MHz). Authorized power: 100-kw max. & 97.7-kw horizontal visual, 19.5-kw horizontal aural. Antenna: 770-ft. above av. terrain, 797-ft. above ground, 1627-ft. above sea level.

Latitude	38°	44'	47"
Longitude	93°	16'	30"

Transmitter: 2.4-mi. NW of Sedalia.

Satellite Earth Station: Collins, 10-m; Collins receivers.

Ownership: Central Missouri State University Board of Regents. Officers: Virginia Swearingen, pres.; Edna Mae Whitsitt, v.p.; Dr. A. L. Folkner, secy.

Began Operation: July 8, 1954 as commercial station. Sale to Jefferson Television Co. (KRCG, Jefferson City) approved by FCC July 26, 1961. Sale to Cook Paint & Varnish Co. by Milton J. Hinlein and associates approved by FCC December 23, 1958 (*Television Digest*, Vol. 14:50). For sale to Mid-America TV by Jefferson Television, see KRCG, Jefferson City, MO. Sale to present owner approved by FCC June 28, 1978.

FM Affiliate: KCMW-FM, 100-kw, 90.9 MHz (Ch. 215), 410-ft.

Represented (legal): Fisher, Wayland, Cooper & Leader.

Personnel:

JOHN BRADLEY, general manager.
GREG CARLILE, program director.
DAN DAVIS, chief engineer.
RICHARD HARLAN, producer.
FRED HUNT, operations coordinator.
MICHAEL O'KEEFE, traffic coordinator.

KOZK
Springfield
Ch. 21

Licensee: Ozark Public Telecommunications, M.P.O. Box 21, Springfield, MO 65801.

Studio: 1101 N. Summit.

Telephone: 417-865-2100.

Technical Facilities: Channel No. 21 (512-518 MHz). Authorized power: 1410-kw max. & 537-kw horizontal visual, 141-kw max. & 53.7-kw horizontal aural. Antenna: 1790-ft. above av. terrain, 1665-ft. above ground, 3574-ft. above sea level.

Latitude	37°	13'	08"
Longitude	92°	56'	56"

Transmitter: State Hwy. FF, near Fordland.

Satellite Earth Station: Collins, 10-m.

Ownership: Non-profit corp.

Began Operation: January 20, 1975.

Represented (legal): Dow, Lohnes & Albertson.

Personnel:

ART LUEBKE, executive director.
WILLIAM ELLIS, director of engineering.
PAUL KATONA, asst. director of engineering.
SUZANNE ALLHANDS, program director.

MONTANA

KUSM
Bozeman
Ch. 9

Grantee: Montana State U., President's office, Bozeman, MT 59715.

Studio: Visual Communications Bldg., Montana State U., Bozeman, MT 59717.

Telephone: 406-994-2341.

1985 Edition

Technical Facilities: Channel No. 9 (186-192 MHz). Authorized power: 0.305-kw visual, 0.0305-kw aural. Antenna: 340-ft. above av. terrain, 141-ft. above ground, 5009-ft. above sea level.

Latitude	45°	40'	00"
Longitude	111°	03'	10"

Transmitter: Hedges Hall South, MSU campus.

Ownership: State institution. William J. Tietz, pres.; Stuart E. Knapp, John J. Jutile & Carl Hoffman, v.p.s; James Pickett, dir. of administration.

Due to Begin Operation: September 1, 1984.

Personnel:

JACK HYYPPA, director of operations.
TOM JENKINS, chief engineer.

NEBRASKA

KTNE-TV
Alliance
Ch. 13

(Satellite of separately-owned KUON-TV, Lincoln, NE)

Licensee: Nebraska Educational Telecommunications Commission, Box 83111, Lincoln, NE 68501.

Telephones: 308-262-1138 (Transmitter); 402-472-3611 (Commission Office).

Technical Facilities: Channel No. 13 (210-216 MHz). Authorized power: 316-kw visual, 31.6-kw aural. Antenna: 1542-ft. above av. terrain, 1499-ft. above ground, 5749-ft. above sea level.

Latitude	41°	50'	24"
Longitude	103°	03'	18"

Transmitter: 4.5-mi. ESE of Angora, NE.

Ownership: See KLNE-TV, Lexington, NE.

Began Operation: September 7, 1966.

Represented (legal): Dow, Lohnes & Albertson.

Personnel: See KUON-TV, Lincoln.
WILLIAM CLARK, transmitter supervisor.

KMNE-TV
Bassett
Ch. 7

(Satellite of separately-owned KUON-TV, Lincoln, NE)

Licensee: Nebraska Educational Telecommunications Commission.

Telephones: 402-684-3850 (Transmitter); 402-472-3611 (Commission Office).

Technical Facilities: Channel No. 7 (174-180 MHz). Authorized power: 316-kw visual, 31.6-kw aural. Antenna: 1484-ft. above av. terrain, 1524-ft. above ground, 4049-ft. above sea level.

Latitude	42°	20'	17.4"
Longitude	99°	29'	17.7"

Transmitter: 17-mi. SSE of Bassett.

Ownership: See KLNE-TV, Lexington, NE.

Began Operation: September 1, 1967.

Personnel: See KUON-TV, Lincoln.
RICHARD NELSON, transmitter supervisor.

Public/ETV Stations

KHNE-TV

Hastings

Ch. 29

(Satellite of separately-owned KUON-TV, Lincoln, NE)

Licensee: Nebraska Educational Telecommunications Commission.

Telephones: 402-694-3970 (Transmitter); 402-472-3611 (Commission Office).

Technical Facilities: Channel No. 29 (560-566 MHz). Authorized power: 1568-kw max. visual, 156.8-kw aural. Antenna: 1216-ft. above av. terrain, 1238-ft. above ground, 3049-ft. above sea level.

Latitude	40°	46'	16.5"
Longitude	98°	05'	21.9"

Transmitter: 3.5-mi. E of Giltner, NE.

Ownership: See KLNE-TV, Lexington, NE.

Began Operation: November 18, 1968.

Personnel: See KUON-TV, Lincoln.
EUGENE SEIER, transmitter supervisor.

KLNE-TV

Lexington

Ch. 3

(Satellite of separately-owned KUON-TV, Lincoln, NE)

Licensee: Nebraska Educational Telecommunications Commission, Box 83111, Lincoln, NE 68501.

Telephones: 308-337-2311 (Transmitter); 402-472-3611 (Commission Office).

Technical Facilities: Channel No. 3 (60-66 MHz). Authorized power: 100-kw visual, 10-kw aural. Antenna: 1062-ft. above av. terrain, 1065-ft. above ground, 3449-ft. above sea level.

Latitude	40°	23'	05"
Longitude	99°	27'	30"

Transmitter: 6-mi. SW of Holdrege, NE, on U.S. Rte. 6.

Ownership: Operated by state commission; NETC is an agency of the State of Nebraska also operating satellites KTNE-TV, Alliance; KMNE-TV, Bassett; KHNE-TV, Hastings; KRNE-TV, Merriman; KXNE-TV, Norfolk; KPNE-TV, North Platte; KYNE-TV, Omaha, all NE.

Began Operation: September 6, 1965.

Personnel: See KUON-TV, Lincoln.
ROBERT SANDER, transmitter supervisor.

KUON-TV

Lincoln

Ch. 12

Licensee: University of Nebraska, Box 83111, Lincoln, NE 68501.

Studio: 1800 N. 33rd, Lincoln.

Telephone: 402-472-3611.

Technical Facilities: Channel No. 12 (204-210 MHz). Authorized power: 316-kw visual, 31.6-kw aural. Antenna: 825-ft. above av. terrain, 874-ft. above ground, 2049-ft. above sea level.

Latitude	41°	08'	18.1"
Longitude	96°	27'	19.2"

Transmitter: 1.25-mi. W, 3-mi. N of Memphis, NE.

Satellite Earth Stations: Transmit/receive; Collins & Varian, 10-m each; Collins & Scientific-Atlanta receivers.

Ownership: University of Nebraska. KUON-TV is repeated by the separately-owned stations licensed to the Nebraska Educational Telecommunications Commission.

Began Operation: November 1, 1954.

FM Affiliate: KRNU, 0.01-kw, 90.3 MHz (No. 212).

Represented (legal): Dow, Lohnes & Albertson; Cline, Williams, Wright & Johnson, Lincoln.

Personnel:

JACK McBRIDE, general manager.

JOHN C. WHITE, asst. general manager, programming & production.

PAUL FEW, asst. general manager, administration.

WILLIAM R. RAMSAY, dir., engineering & technical services.

LARRY EVANS, asst. director of engineering-transmission.

RUSS GOYETTE, asst. director of engineering-production.

LA MOINE CACEK, distribution specialist.

RICHARD H. RUSSELL, production & operations manager.

RICHARD WULFF, transmitter supervisor.

RUTHANA RUSSEL, information director.

KRNE-TV

Merriman

Ch. 12

(Satellite of separately-owned KUON-TV, Lincoln, NE)

Licensee: Nebraska Educational Telecommunications Commission.

Studio: KTNE-TV transmitter site, Star Rte., Angora, NE 69331.

Telephones: 308-684-3300 (Transmitter); 402-472-3611 (Commission Office).

Technical Facilities: Channel No. 12 (204-210 MHz). Authorized power: 316-kw visual, 31.6-kw aural. Antenna: 1066-ft. above av. terrain, 1029-ft. above ground, 4567-ft. above sea level.

Latitude	42°	40'	37.9"
Longitude	101°	42'	35.5"

Transmitter: 17-mi. S of Merriman.

Ownership: See KLNE-TV, Lexington.

Began Operation: December 9, 1968.

Personnel: See KUON-TV, Lincoln.
HAL WEAKLY, transmitter supervisor.

KXNE-TV

Norfolk

Ch. 19

(Satellite of separately-owned KUON-TV, Lincoln, NE)

Licensee: Nebraska Educational Telecommunications Commission.

Telephones: 402-585-4537 (Transmitter); 402-472-3611 (Commission Office).

Technical Facilities: Channel No. 19 (500-506 MHz). Authorized power: 1270-kw visual, 127-kw aural. Antenna: 1042-ft. above av. terrain, 1069-ft. above ground, 2849-ft. above sea level.

Latitude	42°	14'	15"
Longitude	97°	16'	41"

Transmitter: 13-mi. NE on Hwy. 98, near Carroll, NE.

Ownership: See KLNE-TV, Lexington.

Began Operation: November 10, 1967.

Personnel: See KUON-TV, Lincoln.
TOM GUILLIAM, transmitter supervisor.

KPNE-TV
North Platte
Ch. 9

(Satellite of separately-owned KUON-TV, Lincoln, NE)

Licensee: Nebraska Educational Telecommunications Commission.

Telephones: 308-386-4415 (Transmitter); 402-472-3611 (Commission Office).

Technical Facilities: Channel No. 9 (186-192 MHz). Authorized power: 316-kw visual, 31.6-kw aural. Antenna: 1020-ft. above av. terrain, 1006-ft. above ground, 4216-ft. above sea level.

Latitude	41°	01'	16.3"
Longitude	101°	09'	09.8"

Transmitter: Rte. 25, 11-mi. S of Sutherland, NE.

Ownership: See KLNE-TV, Lexington, NE.

Began Operation: September 12, 1966.

Personnel: See KUON-TV, Lincoln.
 ROBERT OLSON, transmitter supervisor.

KYNE-TV.
Omaha
Ch. 26

Licensee: Nebraska Educational Telecommunications Commission.

Studio & Transmitter: U. of Nebraska at Omaha campus, Omaha, NE.

Telephone: 402-554-2516 (Studio); 402-472-3611 (Commission Office).

Technical Facilities: Channel No. 26 (542-548 MHz). Authorized power: 520.36-kw visual, 52.04-kw aural. Antenna: 425-ft. above av. terrain, 395-ft. above ground, 1546-ft. above sea level.

Latitude	41°	15'	28"
Longitude	96°	00'	32"

Ownership: See KLNE-TV, Lexington.

Began Operation: October 19, 1965.

Personnel: See KUON-TV, Lincoln.
 JAMES LORD, transmitter supervisor.

NEVADA

KLTV
Las Vegas
Ch. 10

Licensee: Clark County School District, 2832 E. Flamingo Rd., Las Vegas.

Studio: 4210 Channel 10 Dr., Las Vegas, NV 89109.

Telephone: 702-737-1010.

Technical Facilities: Channel No. 10 (192-198 MHz). Authorized power: 294-kw visual, 35.5-kw aural. Antenna: 1220-ft. above av. terrain, 176-ft. above ground, 3526-ft. above sea level.

Latitude	36°	00'	28"
Longitude	115°	00'	22"

Transmitter: 2-mi. SW of Henderson, NV.

Satellite Earth Station: Collins, 10-m; Collins receivers.

1985 Edition

Ownership: Clark County School District. Officers: Lucille Lusk, pres.; Dan Goldfarb, v.p.

Began Operation: March 25, 1968.

Represented (legal): McKenna, Wilkinson & Kittner.

Represented (engineering): Hammett & Edison Inc.

Personnel:

JOHN K. HILL, general manager.
 LARRY CIECALONE, production/operations supervisor.
 RUTH UHLS, program/promotion supervisor.
 MARTIN VODOVOZ, engineering supervisor.
 LEE WINSTON, community affairs supervisor.

KNPB
Reno
Ch. 5

Grantee: Channel 5 Public Broadcasting Inc., Box 8856, Reno, NV 89507.

Phone: 702-784-4555.

Technical Facilities: Channel No. 5 (76-82 MHz). Authorized power: 5.02-kw visual, 1-kw aural. Antenna: 465-ft. above av. terrain, 99-ft. above ground, 5506-ft. above sea level.

Latitude	39°	35'	01"
Longitude	119°	47'	52"

Transmitter: E peak of Red Peak, 4-mi. N of Reno Post Office.

Satellite Earth Station: In operation; Scientific-Atlanta receivers.

Ownership: Non-profit corp.

Began Operation: September 29, 1983.

Personnel:

JAMES R. PAGLIARINI, general manager.

NEW HAMPSHIRE

WENH
Durham
Ch. 11

Licensee: U. of New Hampshire, Box 1100, Durham, NH 03824.

Studio: Memorial Union Bldg., U. of New Hampshire.

Telephone: 603-862-1047.

Technical Facilities: Channel No. 11 (198-204 MHz). Authorized power: 316-kw visual, 36.1-kw aural. Antenna: 993-ft. above av. terrain, 447-ft. above ground, 1561-ft. above sea level.

Latitude	43°	10'	33"
Longitude	71°	12'	29"

Transmitter: Saddleback Mtn., Deerfield, NH.

News Service: AP.

Satellite Earth Station: Collins, 10-m; Collins receivers.

Ownership: University of New Hampshire. Gordon A. Haaland, pres.

Began Operation: July 6, 1959.

Represented (legal): Schwartz, Woods & Miller.

Personnel:

ARTHUR J. SINGER, general manager.

Public/ETV Stations

ALTON S. HOTALING, director of programming.
SAMUEL PRICE, director of production.
JOHN GRAY, director of engineering.
WILLIAM H. INGALLS, transmitter engineering supervisor.
LINDA BURROUGHS, director of development.
DAVID RAYNES, chief remote engineer.
ALAN FOSTER, senior producer/director.

WEKW-TV

Keene
Ch. 52

Licensee: U. of New Hampshire, Box 1100, Durham, NH.

Technical Facilities: Channel No. 52 (698-704 MHz). Authorized power: 37.5-kw visual, 7.5-kw aural. Antenna: 1080-ft. above av. terrain, 500-ft. above ground, 2017-ft. above sea level.

Latitude	43°	02'	00"
Longitude	72°	22'	04"

Transmitter: Derry Hill, 8-mi. NNW of Keene.

Began Operation: May 21, 1968.

Personnel: See WENH, Durham.

WLED-TV

Littleton
Ch. 49

Licensee: U. of New Hampshire, Box 1100, Durham, NH.

Technical Facilities: Channel No. 49 (680-686 MHz). Authorized power: 36.7-kw visual, 7.35-kw aural. Antenna: 1280-ft. above av. terrain, 443-ft. above ground, 2426-ft. above sea level.

Latitude	44°	21'	14"
Longitude	71°	44'	23"

Holds CP for change to 94-kw visual, 9.4-kw aural, 1285-ft. above av. terrain. BPET-830228KL.

Transmitter: 3.8-mi. NE of Littleton-Mann Hill.

Began Operation: February 8, 1968.

Personnel: See WENH, Durham.

NEW JERSEY

WNJS
Camden
Ch. 23

Licensee: New Jersey Public Broadcasting Authority, 1573 Parkside Ave., CN 777, Ewing Twp., Trenton, NJ 08625.

Studio: See WNJT, Trenton.

Telephone: 609-292-5252.

Technical Facilities: Channel No. 23 (524-530 MHz). Authorized power: 2323-kw max. & 813-kw horizontal visual, 361.4-kw max. & 126-kw horizontal aural. Antenna: 890-ft. above av. terrain, 937-ft. above ground, 1049-ft. above sea level.

Latitude	39°	43'	41"
Longitude	74°	50'	39"

Transmitter: Church Ave. N of Chew Rd., Waterford Works, Waterford Twp.

Began Operation: October 23, 1972.

1100

Personnel: See WNJT, Trenton.

WNJM
Montclair
Ch. 50

Licensee: New Jersey Public Broadcasting Authority.

Technical Facilities: Channel No. 50 (686-692 MHz). Authorized power: 2094-kw max. & 882.9-kw horizontal visual, 314-kw max. & 132.4-kw horizontal aural. Antenna: 800-ft. above av. terrain, 656-ft. above ground, 1049-ft. above sea level.

Latitude	40°	51'	53"
Longitude	74°	12'	03"

Transmitter: Montclair State College, Little Falls.

Began Operation: June 2, 1973.

Personnel: See WNJT, Trenton.

WNJB
New Brunswick
Ch. 58

Licensee: New Jersey Public Broadcasting Authority.

Technical Facilities: Channel No. 58 (734-740 MHz). Authorized power: 1321-kw max. & 1000-kw horizontal visual, 198.1-kw max. & 148-kw horizontal aural. Antenna: 730-ft. above av. terrain, 401-ft. above ground, 949-ft. above sea level.

Latitude	40°	37'	17"
Longitude	74°	30'	15"

Transmitter: S of Mt. Horeb Rd., Warren Twp.

Began Operation: June 2, 1973.

Personnel: See WNJT, Trenton.

WNJT
Trenton
Ch. 52

Licensee: New Jersey Public Broadcasting Authority, 1573 Parkside Ave., CN 777, Ewing Twp., Trenton, NJ 08625.

Studio: 1573 Parkside Ave., CN 777.

Telephone: 609-292-5252.

Technical Facilities: Channel No. 52 (698-704 MHz). Authorized power: 1939-kw max. & 818-kw horizontal visual, 302-kw max. & 127-kw horizontal aural. Antenna: 890-ft. above av. terrain, 990-ft. above ground, 1049-ft. above sea level.

Latitude	40°	17'	00"
Longitude	74°	41'	20"

Transmitter: 3200 Brunswick Pike, Route 1, Lawrence Twp.

News Service: AP.

Satellite Earth Station: Collins, 10-m.

Ownership: State of New Jersey. Stephen N. Aduabato, chairman, New Jersey Public Bcstg. Authority.

Began Operation: April 5, 1971.

Represented (legal): Schwartz, Woods & Miller.

Personnel:

HENDRIX F. C. NIEMANN, executive director.
AL ROSE, director of programming.
GEORGE HOOVER, director of engineering.
WALTER FREAS, director of educational services.

TV & Cable Factbook No. 53

LARRY H. WILL, asst. dir. of engineering.
MARK HELMS, director of news & public affairs.
STAN FLEMING, physical plant & assets engineer.
EDWARD HIGGINS, director of public information.
PRINCE WOOTEN, EEO officer.
MARK WHITELAW, director of management & fiscal affairs.
ART STARKEY, program manager.
JEFFREY FRIEDMAN, Newark station manager.

NEW MEXICO

KNME-TV
Albuquerque

Ch. 5

Licensee: Regents of University of New Mexico and Board of Education of the City of Albuquerque, NM, 87102.

Studio: 1130 University N.E.

Telephone: 505-277-2121.

Technical Facilities: Channel No. 5 (76-82 MHz). Authorized power: 26.9-kw visual, 3.945-kw aural. Antenna: 4230-ft. above av. terrain, 199-ft. above ground, 10,839-ft. above sea level.

Latitude 35° 12' 44"
Longitude 106° 26' 57"

Transmitter: Sandia Crest, 13-mi. NE of Albuquerque.

Satellite Earth Station: Transmit/receive; Collins, 10-m; Collins & Scientific-Atlanta receivers.

Ownership: Equally owned by Regents of the University of New Mexico and Board of Education of the City of Albuquerque.

Began Operation: May 1, 1958.

Represented (legal): Dow, Lohnes & Albertson.

Personnel:

JON COOPER, general manager.
GARY BLIEVERNICHT, director of engineering.
ROBERT M. GORDON, director of technical planning.
MARTHA DAY, development manager.
RICK JOHNSON, production/operations manager.
GREG PETERSEN, promotion supervisor.

KRWG-TV
Las Cruces

Ch. 22

Licensee: Regents of New Mexico State University, Box TV22, Las Cruces, NM 88003.

Studio: New Mexico State U.

Technical Facilities: Channel No. 22 (518-524 MHz). Authorized power: 1450-kw visual, 145-kw aural. Antenna: 450-ft. above av. terrain, 399-ft. above ground, 4843-ft. above sea level.

Latitude 32° 15' 23.8"
Longitude 106° 58' 33.7"

Transmitter: 0.5-mi. S of U.S. Hwy. 70-80, 12-mi. W of Las Cruces.

News Service: AP.

Satellite Earth Station: Collins, 10-m; Collins receivers.

Ownership: State institution.

Began Operation: June 29, 1973.

1985 Edition

Personnel:

JAMES DRYDEN, general manager.
JAMES FICKLIN, program manager.
J. D. JARVIS, production manager.
JOHN RAMP, chief engineer.
TOM WEISER, news director.
TUNBI ADEOGBA, promotion director.

KENW

Portales

Ch. 3

Licensee: Regents of Eastern New Mexico University, KENW, Eastern N.M.U., Portales, NM 88130.

Studio: Eastern N.M.U. Campus, Portales, NM 88130.

Telephone: 505-562-2112.

Technical Facilities: Channel No. 3 (60-66 MHz). Authorized power: 100-kw visual, 20-kw aural. Antenna: 1150-ft. above av. terrain, 1083-ft. above ground, 5549-ft. above sea level.

Latitude 33° 33' 18.5"
Longitude 103° 39' 02.7"

Transmitter: Approx. 19-mi. N of Caprock, NM.

News Services: UPI, Group W Newsfeed, CNN.

Satellite Earth Stations: Collins, 10-m; Collins & Microdyne receivers.

Ownership: Eastern New Mexico University, a state institution. Dr. Buck Wilson, chmn.; Dr. Robert L. Matheny, pres.

Began Operation: September 1, 1974.

Personnel:

DUANE W. RYAN, director of broadcasting.
LARRY AHLSTROM, director of broadcast engineering.
CLYDE R. POWELL, director of instructional television.
LEN WALKER, promotion director.
KEITH KOLB, production director.
DON CRISS, community relations director.
GAY KISHI, news director.
MARY THOMPSON, fundraising director.
LINDA SINHA, program director.

NEW YORK

WSKG

Binghamton

Ch. 46

Licensee: Southern Tier ETV Association Inc., Box 3000, Binghamton, NY 13902.

Studio: 1168 Conklin Rd., Conklin, NY.

Telephone: 607-754-4777.

Technical Facilities: Channel No. 46 (662-668 MHz). Authorized power: 500-kw visual, 50-kw aural. Antenna: 1230-ft. above av. terrain, 934-ft. above ground, 2559-ft. above sea level.

Latitude 42° 03' 22"
Longitude 75° 56' 33"

Transmitter: Inghram Hill Rd., Binghamton, NY.

News Service: UPI.

Satellite Earth Station: Andrew, 10-m; Scientific-Atlanta receivers.

Ownership: Non-profit organization. William B. Moore, chairman.

Public/ETV Stations

Began Operation: May 12, 1968.

FM Affiliate: WSKG-FM, 43-kw, 89.3 MHz (No. 207), 529-ft.

Represented (legal): Dow, Lohnes & Albertson.

Personnel:

MICHAEL ZIEGLER, president & general manager.
JAMES BOUTIN, director of engineering.
MANFRED EDWARDS, controller.
JOAN C. WATROUS, director of marketing.
LINDA EBERZ, ITV manager.
JUNE SMITH, director of TV broadcasting.
KAREN RUGG, promotions coordinator.
ROBERT ROBINSON, director of radio.

WNED-TV

Buffalo

Ch. 17

Licensee: Western New York Public Broadcasting Association, Box 1263, Buffalo, NY 14240.

Studio: 184 Barton St.

Telephone: 716-881-5000.

Technical Facilities: Channel No. 17 (488-494 MHz). Authorized power: 1150-kw max. & 910-kw horizontal visual, 115-kw max. & 91-kw horizontal aural. Antenna: 720-ft. above av. terrain, 742-ft. above ground, 1349-ft. above sea level.

Latitude	42°	57'	14"
Longitude	78°	52'	37"

Holds CP for change to 2355-kw max. & 1778-kw horizontal visual, 235.5-kw max. & 177.8-kw horizontal aural, 919-ft. above av. terrain, 945-ft. above ground, 1512-ft. above sea level, lat. 43° 01' 02", long. 78° 55' 00"; transmitter to Whitehaven Rd., E of Harvey Rd., Grand Island. BPET-820507KM.

Transmitter: 2065 Elmwood Ave., Buffalo, NY.

Satellite Earth Station: Collins, 10-m; Collins receivers.

Ownership: Non-stock educational corp. Sue M. Wardynski, chairman.

Began Operation: March 30, 1959 under STA using facilities of off-air WBUF (Ch. 17) until May 29, 1959. Resumed October 19, 1959.

AM Affiliate: WEBR, 5-kw, 970 kHz.

FM Affiliate: WNED-FM, 105-kw, 94.5 MHz (No. 233), 710-ft.

Represented (legal): Schwartz, Woods & Miller.

Represented (engineering): John F. X. Browne & Associates Inc.

Personnel:

J. MICHAEL COLLINS, president.
JONATHAN E. HERRINGTON, director of engineering.
JOHN L. HUTCHINSON, director of programming & operations.
ANTHONY BUTTINO, director of educational services & human resources.
WILBUR L. GEORGE, production manager.
NINA M. SEDITA, director of promotion & publicity.
WILEY HANCE, executive producer.
C. SCOTT ELLIOTT, director of development.

WLIW

Garden City

Ch. 21

Licensee: Long Island ETV Council Inc., 1425 Old Country Rd., Plainview, NY 11803.

Studio & Transmitter: Channel 21 Dr., Plainview, NY 11803.

1102

Telephone: 516-454-8866.

Technical Facilities: Channel No. 21 (512-518 MHz). Authorized power: 1150-kw max. & 562-kw horizontal visual, 115-kw horizontal aural. Antenna: 400-ft. above av. terrain, 324-ft. above ground, 560-ft. above sea level.

Latitude	40°	47'	19"
Longitude	73°	27'	09"

News Service: AP.

Satellite Earth Station: Collins, 10-m.

Ownership: Non-profit educational corp. chartered by Board of Regents.

Began Operation: January 14, 1969.

Represented (legal): Schwartz, Woods & Miller.

Represented (engineering): Aster Associates.

Personnel:

SAMUEL J. FRANCIS, president & general manager.
PETER A. FRID, director of broadcasting.
STEVEN G. FUTERNICK, director of development.

WNET

New York-Newark

Ch. 13

Licensee: Educational Bcstg. Corp., 356 West 58th St., New York, NY 10019.

Office: 356 W. 58th St., New York, NY 10019.

Telephone: 212-560-2000.

Studios: 356 W. 58th St., New York, NY; Gateway One, 745 Raymond Plaza West, Newark, NJ 07102.

Technical Facilities: Channel No. 13 (210-216 MHz). Authorized power: 58.9-kw max. & 42.7-kw horizontal visual, 7.94-kw aural. Antenna: 1637-ft. above av. terrain, 1726-ft. above ground, 1738-ft. above sea level.

Latitude	40°	42'	43"
Longitude	74°	00'	49"

Transmitter: World Trade Center.

News Services: AP, UPI, Reuters.

Satellite Earth Station: Collins, 10-m.

Ownership: Educational Bcstg. Corp. William Ellinghaus, chairman of board.

Began Operation: September 16, 1962.

Personnel:

JOHN JAY ISELIN, president.
STEPHEN SALYER, vice president, education division.
HUDSON STODDARD, vice president, development.
HUGH PRICE, senior vice president, national division.
WALTER GOLDSTEIN, vice president, finance & administration.
ROBERT KOTLOWITZ, vice president, editorial council.
HAROLD HOLZER, director, public information & creative services.
ARNOLD LABATON, director, program administration.

WNYC-TV

New York

Ch. 31

Licensee: City of New York Municipal Bcstg. System, Municipal Bldg., New York, NY 10007.

Studio: Municipal Bldg.

Telephone: 212-699-7800.

Technical Facilities: Channel No. 31 (572-578 MHz). Authorized power: 890-kw visual, 89-kw aural. Antenna: 1294-ft. above av. terrain, 1280-ft. above ground, 1330-ft. above sea level.

Latitude	40°	44'	54"
Longitude	73°	59'	10"

Holds CP for change to 5000-kw visual, 500-kw aural, 1560-ft. above av. terrain, 1726-ft. above ground, 1738-ft. above sea level, lat. 40° 42' 43", long. 74° 00' 49"; transmitter to 1 World Trade Center. BPCT-4428.

Transmitter: Empire State Bldg.

News Services: AP, UPI, City Hall News.

Satellite Earth Station: In operation; Common Carrier.

Ownership: City of New York Municipal Bcstg. System.

Began Operation: November 1, 1962.

AM Affiliate: WNYC, 830 kHz.

FM Affiliate: WNYC-FM, 93.9 MHz.

Personnel:

MARY PEROT NICHOLS, director.
MADISON D. LACY, TV program manager.
CHARLES E. CORCORAN, chief of operations.
LAURA WEISEL, deputy director.

WNYE-TV

New York

Ch. 25

Licensee: Board of Education of City of New York, 110 Livingston St., Brooklyn, NY.

Studio: 112 Tillary St., Brooklyn, NY 11201.

Telephone: 212-596-4425.

Technical Facilities: Channel No. 25 (536-542 MHz). Authorized power: 658-kw max. & 594-kw horizontal visual, 152-kw max. & 119-kw horizontal aural. Antenna: 583-ft. above av. terrain, 597-ft. above ground, 649-ft. above sea level.

Latitude	40°	41'	21"
Longitude	73°	58'	37"

Transmitter: 29 Fort Greene Place, Brooklyn.

Satellite Earth Station: In operation; M/A-Com receivers.

Began Operation: April 3, 1967.

FM Affiliate: WNYE, 20-kw, 91.5 MHz (No. 218), 415-ft.

Represented (legal): Cohn & Marks.

Personnel:

PHILIP LEWIS, general manager.
JOHN NOLAN, assistant general manager.
GILBERT ALEXANDER, chief technical supervisor.

WNPI-TV

Norwood

Ch. 18

Licensee: St. Lawrence Valley ETV Council, Box 114, Watertown, NY 13601.

Studio: See WNPE-TV, Watertown.

Technical Facilities: Channel No. 18 (494-500 MHz). Authorized power: 667-kw max. & 556-kw horizontal visual, 100-kw max. & 83.4-kw horizontal aural. Antenna: 794-ft. above av. terrain, 754-ft. above ground, 1989-ft. above sea level.

Latitude	44°	29'	30"
Longitude	74°	51'	29"

Transmitter: Approx. 2.2-mi. ESE of South Colton.

1985 Edition

Began Operation: September 5, 1971.

Represented (legal): Schwartz, Woods & Miller.

Represented (engineering): Cohen & Dippell.

Personnel: See WNPE-TV, Watertown.

WCFE-TV

Plattsburgh

Ch. 57

Licensee: Northeast New York Public Telecommunications Council Inc., Plattsburgh, NY 12901.

Studio: Yokum Hall, State University College, Plattsburgh.

Telephone: 518-563-9770.

Technical Facilities: Channel No. 57 (728-734 MHz). Authorized power: 562-kw max. & 145-kw horizontal visual, 14.5-kw horizontal aural. Antenna: 2427-ft. above av. terrain, 446-ft. above ground, 4096-ft. above sea level.

Latitude	44°	41'	43"
Longitude	73°	53'	00"

Holds CP for change to 762-kw visual, 76.2-kw aural. BPET-830228KJ.

Transmitter: 3-mi. SE of Lyon Mtn. village.

Satellite Earth Station: In operation; Rockwell receivers.

Ownership: Non-profit educational assn. David Stortz, chmn.; Gerald K. Bates, pres.; Robert Walsh, Beverly Reuter & James Coffey, vice chmn.; Roger Miller, treas.; Virginia LaPointe, secy.

Began Operation: March 6, 1977.

Represented (legal): Dow, Lohnes & Albertson.

Personnel:

GERALD K. BATES, president & general manager.
DENNIS MADDOX, chief engineer.
JOHN FLANZER, program manager.
MICHAEL P. BEAUDOIN, director of development & community relations.
EILEEN T. BOUGILL, office manager.
PAT ROMEO, P.I. coordinator.

WXXI-TV

Rochester

Ch. 21

Licensee: Rochester Area ETV Association Inc., Box 21, Rochester, NY 14601.

Studio: 280 State St., Rochester, NY 14614.

Telephone: 716-325-7500.

Transmitter: Pinnacle Hill, Brighton, NY.

Technical Facilities: Channel No. 21 (512-518 MHz). Authorized power: 1230-kw max. & 912-kw horizontal visual, 123-kw max. & 91.2-kw horizontal aural. Antenna: 500-ft. above av. terrain, 345-ft. above ground, 1018-ft. above sea level.

Latitude	43°	08'	07.0"
Longitude	77°	35'	02.5"

News Service: AP.

Satellite Earth Stations: Collins, 10-m.

Ownership: Non-profit association. J. Donald Fewster, chairman.

Began Operation: September 6, 1966.

FM Affiliate: WXXI-FM, 45-kw, 91.5 MHz (No. 218), 436-ft.

Public/ETV Stations

Represented (legal): Schwartz, Woods & Miller.

Personnel:

WILLIAM J. PEARCE, president & general manager.
GREGORY J. HUNT, asst. general manager.
ROBERT OWENS, TV program manager.
JOHN R. BELL, manager, broadcast operations.

WMHT

Schenectady-Albany-Troy

Ch. 17

Licensee: Mohawk-Hudson Council on Educational TV Inc., Box 17, Schenectady, NY 12301.

Studio: 17 Fern Ave., Schenectady.

Telephone: 518-356-1700.

Technical Facilities: Channel No. 17 (488-494 MHz). Authorized power: 2630-kw max. & 2000-kw horizontal visual, 263-kw aural. Antenna: 983-ft. above av. terrain, 271-ft. above ground, 1791-ft. above sea level.

Latitude	42°	38'	13"
Longitude	74°	00'	06"

Transmitter: Pinnacle Rd., RD 1, Voorheesville, Twp. of New Scotland, NY.

News Service: UPI.

Satellite Earth Station: Collins, 10-m; Andrew & Collins receivers.

Ownership: Mohawk-Hudson Council on Educational TV Inc. James F. Salmon, chmn.

Began Operation: March 26, 1962.

FM Affiliate: WHMT-FM, 11-kw, 89.1 MHz (No. 206), 925-ft.

Represented (legal): Schwartz, Woods & Miller.

Personnel:

DONALD E. SCHEIN, president & general manager.
ELLIS R. BROMBERG, director of television broadcasting.
NORBERT H. NATHANSON, director of program marketing.
WILLARD J. STONE, director of operations.
NANCY M. MACHOLD, director of development.
MARIANNA CUNNINGHAM, director of radio.
ANTHONY C. TANGARONE, acting business manager.
DANIEL W. WHALEN, chief engineer.

WCNY-TV

Syracuse

Ch. 24

Licensee: The Public Broadcasting Council of Central New York Inc., Old Liverpool Rd., Liverpool, NY 13088.

Studio: Old Liverpool Rd., Liverpool, NY.

Telephone: 315-457-0440.

Technical Facilities: Channel No. 24 (530-536 MHz). Authorized power: 347-kw horizontal visual, 69.2-kw horizontal aural. Antenna: 1380-ft. above av. terrain, 850-ft. above ground, 2435-ft. above sea level.

Latitude	42°	56'	42"
Longitude	76°	01'	28"

Holds CP for change to 2312-kw max. visual, 231.2-kw max. aural, 1385-ft. above av. terrain, 964-ft. above ground, 2386-ft. above sea level, lat. 42° 56' 42", long. 76° 01' 28"; transmitter to Sweet & Sevier Roads, Pompey. BPET-568.

Transmitter: Sweet & Sevier Rd., Pompey, NY.

News Service: AP.

1104

Satellite Earth Station: Collins, 10-m.

Ownership: Non-profit corporation.

Began Operation: December 20, 1965.

Personnel:

RICHARD W. RUSSELL, president & general manager.
HUGH J. CLELAND, chief engineer.
GEORGE PAYETTE, v.p., broadcast operations.
THOMAS E. FANELLA, v.p., marketing.
RICHARD CALAGIOVANNI, production manager.
JACK DUNN, controller.
ELIZABETH NOCERA BEEBE, instructional services director.

WNPE-TV

Watertown

Ch. 16

Licensee: St. Lawrence Valley ETV Council, Box 114, Watertown, NY 13601.

Studio: 1056 Arsenal St., Watertown.

Technical Facilities: Channel No. 16 (482-488 MHz). Authorized power: 618-kw max. & 525-kw horizontal visual, 123.6-kw max. & 105-kw horizontal aural. Antenna: 1214-ft. above av. terrain, 939-ft. above ground, 2509-ft. above sea level.

Latitude	43°	51'	44"
Longitude	75°	43'	40"

Transmitter: State Rte. 194, 0.7-mi. SW of Pinckney Corners, near Watertown.

Satellite Earth Station: Collins, 10-m.

Ownership: Non-profit organization. Rev. Lawrence Deno, chmn.; Homer Perkins, vice chmn.; William J. Saiff Jr., pres.; Dr. George Gibson, secy.; Helen Sturtz, treas. Also licensee of WNPI-TV, Norwood, NY.

Began Operation: August 9, 1971.

Represented (legal): Schwartz, Woods & Miller.

Represented (engineering): Cohen & Dippell.

Personnel:

WILLIAM J. SAIFF JR., president & general manager.
JAMES W. EDWARDS, chief engineer.
GLENN H. GOUGH, program manager.

NORTH CAROLINA

WUNF-TV

Asheville

Ch. 33

(Programmed simultaneously with WUNC-TV, Chapel Hill)

Licensee: University of North Carolina, Chapel Hill, NC 27514.

Studio: See WUNC-TV, Chapel Hill, NC.

Telephone: 704-235-9133 (transmitter).

Technical Facilities: Channel No. 33 (584-590 MHz). Authorized power: 1510-kw max. visual, 153-kw max. aural. Antenna: 2620-ft. above av. terrain, 338.5-ft. above ground, 6059.5-ft. above sea level.

Latitude	35°	25'	32"
Longitude	82°	45'	25"

Transmitter: Mt. Pisgah, 16.7-mi. SW of Asheville.

TV & Cable Factbook No. 53

Ownership: See WUNC-TV, Chapel Hill.

Began Operation: September 11, 1967.

Personnel: See WUNC-TV, Chapel Hill.

WUNC-TV
Chapel Hill
Ch. 4

Licensee: University of North Carolina, Chapel Hill, NC 27514.

Network Offices: 910 Raleigh Rd., Box 3508, Chapel Hill, NC 27514.

Telephone: 919-962-8191.

Studio: Swain Hall, Chapel Hill.

Technical Facilities: Channel No. 4 (66-72 MHz). Authorized power: 100-kw visual, 20-kw aural. Antenna: 990-ft. above av. terrain, 799-ft. above ground, 1549-ft. above sea level.

Latitude	35°	51'	59"
Longitude	79°	10'	01"

Transmitter: Terrell's Mtn., Chatham County, NC.

News Service: UPI.

Satellite Earth Station: Collins, 10-m.

Ownership: University of North Carolina. William C. Friday, pres. Also operates educational WUNF-TV, Asheville; WUND-TV, Columbia; WUNG-TV, Concord; WUNK-TV, Greenville; WUNM-TV, Jacksonville; WUNE-TV, Linville; WUNJ-TV, Wilmington; WUNL-TV, Winston-Salem, all NC.

Began Operation: January 8, 1955.

U. of North Carolina Television Network Personnel:

- JOHN W. DUNLOP, director.
- KIP CAMPBELL, associate director of engineering.
- GRACE ROHRER, director of development.
- LARRY OWEN, acting director of administration.

WTVI
Charlotte
Ch. 42

Licensee: Charlotte-Mecklenburg Public Bcstg. Authority.

Offices, Studio & Transmitter: 42 Coliseum Drive, Charlotte, NC 28205.

Telephone: 704-372-2442.

Technical Facilities: Channel No. 42 (638-644 MHz). Authorized power: 214-kw visual, 42-kw aural. Antenna: 450-ft. above av. terrain, 497-ft. above ground, 1172-ft. above sea level.

Latitude	35°	12'	25"
Longitude	80°	47'	30"

Holds CP for change to 1423-kw max. visual, 142-kw max. aural, 461-ft. above av. terrain, 500-ft. above ground, 1180-ft. above sea level, lat. 35° 12' 25", long. 80° 47' 30"; transmitter to 42 Coliseum Dr., Charlotte.

Satellite Earth Station: Collins, 10-m; Collins receivers.

Ownership: Public commission established by Charlotte-Mecklenburg Board of Education & the Mecklenburg County Commission. John G. Swinney, chmn.; William McIntosh, vice chmn.; Judy Ranson, secy.; Michael Evans, treas.

Began Operation: August 27, 1965.

Represented (legal): Schwartz, Woods & Miller.

Personnel:

HAROLD A. BOUTON, general manager.

1985 Edition

JIM LUTTRELL, chief engineer.
 ELLIOT B. SANDERSON, operations manager.
 TOM GONGAWARE, promotion manager.
 SHEILA TUCKER, program manager.
 PHYLLIS JONES, business manager.
 MARSHA RASH, development director.

WUND-TV
Columbia
Ch. 2

(Programmed simultaneously with WUNC-TV, Chapel Hill)

Licensee: University of North Carolina, Chapel Hill, NC.

Technical Facilities: Channel No. 2 (54-60 MHz). Authorized power: 100-kw visual, 15.1-kw aural. Antenna: 990-ft. above av. terrain, 1041-ft. above ground, 1047-ft. above sea level.

Latitude	35°	53'	59"
Longitude	76°	20'	52"

Transmitter: State Rd. 1117, 0.3-mi. N of U.S. 64, 5.5-mi. W of Columbia.

Began Operation: September 10, 1965.

Personnel: See WUNC-TV, Chapel Hill.

WUNG-TV
Concord
Ch. 58

(Programmed simultaneously with WUNC-TV, Chapel Hill)

Licensee: University of North Carolina, Chapel Hill, NC.

Technical Facilities: Channel No. 58 (734-740 MHz). Authorized power: 550-kw max. visual, 57-kw aural. Antenna: 1290-ft. above av. terrain, 1305-ft. above ground, 2049-ft. above sea level.

Latitude	35°	15'	05.74"
Longitude	80°	41'	12.22"

Transmitter: Hood Rd., 0.6-mi. N of Robinson Church Rd., near Newell, NC.

Began Operation: September 11, 1967.

Personnel: See WUNC-TV, Chapel Hill.

WUNK-TV
Greenville
Ch. 25

(Programmed simultaneously with WUNC-TV, Chapel Hill)

Licensee: University of North Carolina, Chapel Hill, NC.

Technical Facilities: Channel No. 25 (536-542 MHz). Authorized power: 631-kw max. & 562-kw horizontal visual, 63-kw max. & 56-kw horizontal aural. Antenna: 1150-ft. above av. terrain, 1164-ft. above ground, 1249-ft. above sea level.

Latitude	35°	33'	01"
Longitude	77°	36'	02"

Transmitter: 2-mi. S of Farmville on U.S. 258.

Began Operation: May 7, 1972.

Personnel: See WUNC-TV, Chapel Hill.

Public/ETV Stations

WUNM-TV

Jacksonville

Ch. 19

(Programmed simultaneously with WUNC-TV, Chapel Hill)

Grantee: University of North Carolina, Chapel Hill, NC.

Technical Facilities: Channel No. 19 (500-506 MHz). Authorized power: 3020-kw max. visual, 302-kw max. aural. Antenna: 1840-ft. above av. terrain, 1999-ft. above ground, 2049-ft. above sea level.

Latitude	35°	06'	18"
Longitude	77°	20'	15"

Transmitter: State Rte. 3-mi. NNE of Trenton.

Began Operation: November 16, 1982.

Personnel: See WUNC-TV, Chapel Hill.

WUNE-TV

Linville

Ch. 17

(Programmed simultaneously with WUNC-TV, Chapel Hill)

Licensee: University of North Carolina, Chapel Hill, NC.

Technical Facilities: Channel No. 17 (488-494 MHz). Authorized power: 1350-kw max. visual, 135.8-kw max. aural. Antenna: 1540-ft. above av. terrain, 264-ft. above ground, 4864-ft. above sea level.

Latitude	36°	03'	47"
Longitude	81°	50'	33"

Transmitter: Grandmother Mtn.

Began Operation: September 11, 1967.

Personnel: See WUNC-TV, Chapel Hill.

WUNJ-TV

Wilmington

Ch. 39

(Programmed simultaneously with WUNC-TV, Chapel Hill)

Licensee: University of North Carolina, Chapel Hill, NC.

Technical Facilities: Channel No. 39 (620-626 MHz). Authorized power: 661-kw max. & 525-kw horizontal visual, 66-kw max. & 53-kw horizontal aural. Antenna: 930-ft. above av. terrain, 963-ft. above ground, 999-ft. above sea level.

Latitude	34°	19'	16.2"
Longitude	78°	13'	42.5"

Transmitter: U.S. 74/76, Delco, NC.

Began Operation: June 4, 1971.

Personnel: See WUNC-TV, Chapel Hill.

WUNL-TV

Winston-Salem

Ch. 26

(Programmed simultaneously with WUNC-TV, Chapel Hill)

Licensee: University of North Carolina, Chapel Hill, NC.

Technical Facilities: Channel No. 26 (542-548 MHz). Authorized power: 776-kw max. & 302-kw horizontal visual, 77-kw max. & 31-kw horizontal aural. Antenna: 1670-ft. above av. terrain, 363-ft. above ground, 2742-ft. above sea level.

1106

Latitude	36°	22'	34"
Longitude	80°	22'	14"

Transmitter: Sauratown Mtn., near Gap, NC.

Began Operation: February 22, 1973.

Personnel: See WUNC-TV, Chapel Hill.

NORTH DAKOTA

KBME

Bismarck

Ch. 3

Licensee: Prairie Public Television Inc., 4500 S. University Dr., Fargo, ND.

Studio: See KFME, Fargo.

Technical Facilities: Channel No. 3 (60-66 MHz). Authorized power: 100-kw visual, 10-kw aural. Antenna: 1390-ft. above av. terrain, 1088-ft. above ground, 3331-ft. above sea level.

Latitude	46°	35'	17"
Longitude	100°	48'	07"

Transmitter: 5.4-mi. SE of St. Anthony.

Began Operation: June 18, 1979.

Personnel: See KFME, Fargo.

KDSE

Dickinson

Ch. 9

Licensee: Prairie Public Television Inc.

Studio: See KFME, Fargo, ND.

Technical Facilities: Channel No. 9 (186-192 MHz). Authorized power: 263-kw visual, 41.7-kw aural. Antenna: 810-ft. above av. terrain, 578-ft. above ground, 3509-ft. above sea level.

Latitude	46°	43'	34"
Longitude	102°	54'	56"

Transmitter: 10.5-mi. S & 6-mi. W of Dickinson.

Began Operation: August 4, 1982.

Personnel: See KFME, Fargo, ND.

KFME

Fargo

Ch. 13

Licensee: Prairie Public Television Inc., 4500 S. University Dr., Fargo, ND 58103.

Studio: 4500 S. University Dr.

Telephone: 701-232-8921.

Technical Facilities: Channel No. 13 (210-216 MHz). Authorized power: 245-kw visual, 24.5-kw aural. Antenna: 1130-ft. above av. terrain, 1178-ft. above ground, 2122-ft. above sea level.

Latitude	47°	00'	48"
Longitude	97°	11'	37"

Transmitter: 1.25-mi. E of Amenia.

Satellite Earth Station: Collins, 10-m.

Ownership: Prairie Public Television Inc.

Began Operation: January 19, 1964.

Represented (legal): Marmet & McCombs P.C.

Personnel:

DENNIS L. FALK, general manager.
DONALD GEIKEN, director of engineering.

KGFE
Grand Forks
Ch. 2

Licensee: Prairie Public Television Inc.

Technical Facilities: Channel No. 2 (54-60 MHz). Authorized power: 100-kw visual, 10-kw aural. Antenna: 1337-ft. above av. terrain, 1458-ft. above ground, 2979-ft. above sea level.

Latitude	48°	08'	24"
Longitude	97°	59'	38"

Transmitter: 9-mi. N of Petersburg.

Began Operation: September 15, 1974.

Personnel: See KFME, Fargo.

KSRE
Minot
Ch. 6

Licensee: Prairie Public Television Inc.

Technical Facilities: Channel No. 6 (82-88 MHz). Authorized power: 100-kw visual, 10-kw aural. Antenna: 1060-ft. above av. terrain, 1031-ft. above ground, 3149-ft. above sea level.

Latitude	48°	03'	03"
Longitude	101°	23'	24"

Transmitter: 11.5-mi. S & 4.25-mi. W of Minot.

Began Operation: January 25, 1980.

Personnel: See KFME, Fargo.

KWSE
Williston
Ch. 4

Licensee: Prairie Public Television Inc.

Studio: See KFME, Fargo, ND.

Technical Facilities: Channel No. 4 (66-72 MHz). Authorized power: 100-kw visual, 10-kw aural. Antenna: 910-ft. above av. terrain, 823-ft. above ground, 3120-ft. above sea level.

Latitude	48°	08'	30"
Longitude	103°	53'	34"

Transmitter: 12-mi. W of Williston.

Began Operation: April 8, 1983.

Personnel: See KFME, Fargo, ND.

OHIO

WEOA
Akron
Ch. 49

Licensee: Northeastern Educational Television of Ohio Inc., 275 Martinel Dr., Kent, OH 44240.

Studios: U. of Akron, Kent State U., Youngstown State U.

Telephone: 216-678-1656.

Technical Facilities: Channel No. 49 (680-686 MHz). Authorized power: 685.6-kw max. visual, 68.56-kw max. aural. Antenna: 975-ft. above av. terrain, 963-ft. above ground, 2049-ft. above sea level.

Latitude	41°	04'	58"
Longitude	81°	38'	00"

Transmitter: 2101 S. Cleveland-Massillon Rd., Copley.

Satellite Earth Station: Collins, 10-m.

Ownership: Non-profit corp. operated by state-owned educational institutions.

Began Operation: September 21, 1975.

Represented (legal): Dow, Lohnes & Albertson.

Represented (engineering): Kessler & Gehman Associates.

Personnel:

TOREY SOUTHWICK, general manager.
JERRY SCHUMACHER, director of programming.
JOHN CERVONE, director of engineering.
KATHY HILLERY CYBULSKI, director of educational services.
SANDRA AUERBACH, director of development.

WNEO-TV
Alliance
Ch. 45

Licensee: Northeastern ETV of Ohio Inc., 275 Martinel Dr., Kent, OH 44240.

Studios: U. of Akron, Kent State U., Youngstown State U.

Technical Facilities: Channel No. 45 (656-662 MHz). Authorized power: 1820-kw max. & 1260-kw horizontal visual, 362-kw max. & 126-kw horizontal aural. Antenna: 830-ft. above av. terrain, 770-ft. above ground, 2045-ft. above sea level.

Latitude	40°	54'	23"
Longitude	80°	54'	40"

Transmitter: 0.6-mi. NW of intersection of U.S. Rte. 62 & Duck Creek Rd., 2.4-mi. W of Salem.

Began Operation: May 30, 1973.

Personnel: See WEOA, Akron.

WOUB-TV
Athens
Ch. 20

Licensee: Ohio University, Athens, OH 45701.

Studio: Ohio University Campus.

Telephone: 614-594-6171.

Public/ETV Stations

Technical Facilities: Channel No. 20 (506-512 MHz). Authorized power: 1004.6-kw visual, 100.46-kw aural. Antenna: 800-ft. above av. terrain, 860-ft. above ground, 1655-ft. above sea level.

Latitude	39°	18'	50"
Longitude	82°	08'	54"

Transmitter: Golf Course Rd.

News Services: AP, UPI.

Satellite Earth Stations: Collins, 10-m; Collins & Scientific-Atlanta receivers.

Ownership: Ohio University.

Began Operation: December 27, 1962.

AM Affiliate: WOUB, 0.5-kw, 1340 kHz.

FM Affiliate: WOUB-FM, 50-kw, 91.3 MHz (No. 217), 500-ft.

Represented (legal): Cohn & Marks.

Represented (engineering): Jansky & Bailey.

Personnel:

N. JOSEPH WELLING, director, Telecommunications Center.
JERRY CARMEAN, chief engineer.

WOUC-TV Cambridge Ch. 44

Licensee: Ohio University, Athens, OH 45701.

Studio: See WOUB-TV, Athens.

Technical Facilities: Channel No. 44 (650-656 MHz). Authorized power: 550-kw max. & 436-kw horizontal visual, 55.5-kw aural. Antenna: 1290-ft. above av. terrain, 1210-ft. above ground, 2345-ft. above sea level.

Latitude	40°	05'	32"
Longitude	81°	17'	19"

Transmitter: 3.8-mi. NW of Fairview on Pisgah Rd.

News Services: AP, UPI.

Began Operation: July 26, 1973.

Represented (legal): Cohn & Marks.

Represented (engineering): Jansky & Bailey.

Personnel: See WOUB-TV, Athens.

WCET Cincinnati Ch. 48

Licensee: Greater Cincinnati Television Educational Foundation, 1223 Central Parkway, Cincinnati, OH 45214.

Studio: 1223 Central Pkwy., Cincinnati, OH 45214.

Telephone: 513-381-4033.

Technical Facilities: Channel No. 48 (674-680 MHz). Authorized power: 2233.6-kw max. & 1990.9-kw horizontal visual, 223.6-kw max. & 199-kw horizontal aural. Antenna: Mounted on WLWT tower, 1073-ft. above av. terrain, 953-ft. above ground, 1788-ft. above sea level.

Latitude	39°	07'	28"
Longitude	84°	31'	18"

Transmitter: 2222 Chickasaw St.

Satellite Earth Station: Collins, 10-m; Collins receivers.

Ownership: Foundation officers: David Black, chairman; Charles W. Vaughan, pres.; Mrs. Robert L. Braddock, secy.; Calvin H. Conliffe, treas.

Began Operation: July 26, 1954.

Represented (legal): Cohn & Marks.

Personnel:

CHARLES W. VAUGHAN, president & general manager.
EARLE (BUD) GILLIS, vice president, development.
JACK DOMINIC, vice president, marketing & communications.
RONALD L. WILSON, vice president, telecommunications.
DOLORES SHAFFER, vice president, administrative services.
SUE C. APKING, director, instructional TV.
EDWARD MIDDLETON, director, engineering.

WVIZ-TV Cleveland Ch. 25

Licensee: ETV Association of Metropolitan Cleveland.

Studio: 4300 Brookpark Rd., Cleveland, OH 44134.

Telephone: 216-398-2800.

Technical Facilities: Channel No. 25 (536-542 MHz). Authorized power: 1000-kw max. & 646-kw horizontal visual, 64.6-kw aural. Antenna: 1000-ft. above av. terrain, 814-ft. above ground, 1944-ft. above sea level.

Latitude	41°	20'	28"
Longitude	81°	44'	24"

Transmitter: 9466 Ridge Rd., North Royalton, OH.

Satellite Earth Station: Collins, 10-m.

Ownership: Non-profit organization. **Officers:** William J. DeLancey, chmn.; E. Mandell de Windt, Allen C. Holmes & Dudley Taw, vice chmn.; M. Brock Weir, chmn.-exec. committee; Betty Cope, pres.; William R. Stewart, secy.; Edward W. Sloan Jr., treas.; Alex Taylor, asst. treas.

Began Operation: February 7, 1965.

Personnel:

BETTY COPE, general manager.
RALPH E. CAMPBELL, director of engineering.
FRANK E. STRAND, operations manager.

WOSU-TV Columbus Ch. 34

Licensee: Ohio State University, Telecommunications Center, Columbus, OH 43210.

Studio: 2400 Olentangy River Rd., Columbus, OH 43210.

Telephone: 614-422-9678.

Technical Facilities: Channel No. 34 (590-596 MHz). Authorized power: 1170-kw max. & 933-kw horizontal visual, 117-kw max. aural. Antenna: 1080-ft. above av. terrain, 1124-ft. above ground, 2045-ft. above sea level.

Latitude	40°	09'	33.5"
Longitude	82°	55'	21.5"

Transmitter: Ohio Rte. 3, approx. 2-mi. N of Westerville, OH.

News Services: AP, UPI.

Satellite Earth Station: Collins, 10-m; Collins receivers.

Ownership: Ohio State U. Officers: John D. Jacob, chairman, board of trustees; Edward H. Jennings, pres.

Began Operation: Feb. 20, 1956.

AM Affiliate: WOSU, 5-kw, 820 kHz.

FM Affiliate: WOSU-FM, 50-kw, 89.7 MHz (No. 209), 466-ft.

Represented (legal): Dow, Lohnes & Albertson.

Personnel:

DALE OUZTS, general manager.
ED CLAY, station manager.
JOHN H. BATTISON, director, engineering.
MERVIN A. DUREA, director, special projects.
BRUCE MATHEWS, director, instructional services.
DON DAVIS, director, radio.
SHERI WALKER, director, business administration.
SUE DAVIDSON, director, marketing.
BRENDA HINKLE, program manager.

WPTD Dayton Ch. 16

Licensee: Greater Dayton Public Television Inc., 3440 Office Park Dr., Dayton, OH 45439.

Studio: 2563 S. Gettysburg, Dayton, OH.

Telephones: 513-298-9500 (office); 513-262-8940 (operations center).

Technical Facilities: Channel No. 16 (482-488 MHz). Authorized power: 1140-kw visual, 114-kw aural. Antenna: 1150-ft. above av. terrain, 1170-ft. above ground, 2049-ft. above sea level.

Latitude	39°	43'	16"
Longitude	84°	15'	00"

Transmitter: 3896 Guthrie Rd., Dayton.

Satellite Earth Station: Collins, 10-m; Collins receivers.

Ownership: Non-profit organization. **Officers:** Clair R. Tettemer, pres.; Frank L. Gilland, v.p., marketing; Judith Baker, v.p. & station manager; Suzanne A. O'Brien, treas. Also operates WPTO Oxford, OH.

Began Operation: March 20, 1967 as commercial WKTR-TV; left air February 26, 1971. Sold to Ohio ETV Network Commission October 14, 1971. Began operation as educational station April 27, 1972. Assigned to present owners July 1, 1975.

Represented (legal): Dow, Lohnes & Albertson.

Personnel:

CLAIR R. TETTEMER, president & general manager.
JUDITH M. BAKER, v.p. & station manager.
FRANK L. GILLAND II, v.p., marketing.
H. FRED STONE, chief engineer.
SUZANNE A. O'BRIEN, v.p., administration.

WBGU-TV Lima-Bowling Green Ch. 57

Licensee: Bowling Green State University, Troup Ave., Bowling Green, OH 43403.

Studio: Troup Ave., Bowling Green University.

Telephone: 419-372-0121.

Technical Facilities: Channel No. 57 (728-734 MHz). Authorized power: 740-kw max. & 479-kw horizontal visual, 147-kw max. & 95.5-kw horizontal aural. Antenna: 1060-ft. above av. terrain, 1094-ft. above ground, 1821-ft. above sea level.

Latitude	41°	08'	13"
Longitude	83°	54'	23"

1985 Edition

Holds CP for change to 1000-kw max. visual, 100-kw max. aural, 1051-ft. above av. terrain, 1091-ft. above ground, 1818-ft. above sea level. BPET-830301KN.

Transmitter: Belmore Rd., 4.7-mi. S of Deshler.

Satellite Earth Station: Collins, 10-m; Collins & Microdyne receivers.

Ownership: Bowling Green State University.

Began Operation: March 24, 1973.

FM Affiliate: WBGU, 1.35-kw, 88.1 MHz (No. 201), 110-ft.

Represented (legal): Cohn & Marks.

Personnel:

DR. DUANE E. TUCKER, dir. of television services & general manager.
RONALD GARGASZ, program manager.
WILLIAM LEUTZ, chief engineer.
PATRICK FITZGERALD, director of learning services.
JOAN GORDON, director of television information.

WPTO Oxford Ch. 14

Licensee: Greater Dayton Public Television Inc., 3440 Office Park Dr., Dayton, OH 45439.

Studio: See WPTD, Dayton.

Telephones: 513-298-9500 (office); 513-262-8940 (operations center).

Technical Facilities: Channel No. 14 (470-476 MHz). Authorized power: 204-kw visual, 40.7-kw aural. Antenna: 300-ft. above av. terrain, 352-ft. above ground, 1243-ft. above sea level.

Latitude	39°	30'	26"
Longitude	84°	44'	09"

Transmitter: 810 Oak St., Oxford, OH 45056.

Began Operation: October 14, 1959.

Personnel: See WPTD, Dayton.

WPBO-TV Portsmouth Ch. 42

Licensee: Ohio State University, Telecommunications Center, 2400 Oientangy River Rd., Columbus, OH 43210.

Studio: See WOSU-TV, Columbus.

Technical Facilities: Channel No. 42 (638-644 MHz). Authorized power: 521-kw max. & 398-kw horizontal visual, 105-kw max. & 79.4-kw horizontal aural. Antenna: 1236-ft. above av. terrain, 953-ft. above ground, 2049-ft. above sea level.

Latitude	38°	45'	41.5"
Longitude	83°	03'	41.0"

Transmitter: Nauvoo Pond Creek Rd., 4-mi. WNW of Portsmouth.

Began Operation: October 1, 1973.

Represented (legal): Dow, Lohnes & Albertson.

Personnel: (See also WOSU-TV, Columbus)

DALE K. OUZTS, general manager.
JOHN H. BATTISON, director, engineering.
DON BISSELL, chief operator.
DAVID MOODY, operator.
DAVE MORRISON, operator.

Public/ETV Stations

WGTE-TV

Toledo

Ch. 30

Licensee: The Public Broadcasting Foundation of Northwest Ohio, Box 30, Toledo, OH 43692.

Studio: 136 Huron St., Toledo.

Telephone: 419-243-3091.

Technical Facilities: Channel No. 30 (566-572 MHz). Authorized power: 1000-kw max. & 912-kw horizontal visual, 135-kw horizontal aural. Antenna: 1030-ft. above av. terrain, 1061-ft. above ground, 1655-ft. above sea level.

Latitude	41°	39'	26.5"
Longitude	83°	25'	55.0"

Transmitter: SW corner of Wynn & Corduroy Rds., Oregon, OH.

Satellite Earth Station: Collins, 10-m; Collins & Rockwell receivers.

Ownership: Foundation officers: Edwin M. Bergsmark, chmn.; Robert D. Smith, pres. & gen. mgr.; Richard P. Anderson, Rhoda L. Berkowitz, Robert C. Doban, Georgia Welles & Walter Crockrel Jr., v.p.s; Harry Kessler, secy.; Jerome A. Bohland, treas.

Began Operation: October 10, 1960.

FM Affiliates: WGTE-FM, 30-kw, 91.3 MHz (No. 217), 570-ft.; WGLE(FM), 50-kw, 90.7 MHz (No. 214), 420-ft.

Represented (legal): Schwartz, Woods & Miller.

Represented (engineering): John F. X. Browne & Associates Inc.

Personnel:

ROBERT D. SMITH, president & general manager.
SHIRLEY TIMONERE, director, television broadcasting.
ROGER GREIVE, manager, promotions.
DANIEL NIEDZWIECKI, director of engineering.
THOMAS REED, director, marketing & finance.
THOMAS PAINE, asst. general mgr. & station mgr., WGTE-FM, WGLE(FM).
MARY RICHTER, director, instructional TV.

OKLAHOMA

KWET

Cheyenne

Ch. 12

Licensee: Oklahoma Educational Television Authority, Box 14190, Oklahoma City, OK 73113.

Studio & Telephone: See KETA, Oklahoma City.

Technical Facilities: Channel No. 12 (204-210 MHz). Authorized power: 316-kw max. & 295-kw horizontal visual, 31.6-kw max. & 29.5-kw horizontal aural. Antenna: 980-ft. above av. terrain, 987-ft. above ground, 3079-ft. above sea level.

Latitude	35°	35'	36"
Longitude	99°	40'	03"

Transmitter: 1.4-mi. S of Cheyenne.

Began Operation: August 1, 1978.

Represented (legal): Cohn & Marks.

Represented (engineering): Cohen & Dippell, P.C.

Personnel: See KETA, Oklahoma City.

1110

KOET

Eufaula

Ch. 3

Licensee: Oklahoma Educational Television Authority.

Technical Facilities: Channel No. 3 (60-66 MHz). Authorized power: 100-kw visual, 10-kw aural. Antenna: 1310-ft. above av. terrain, 699-ft. above ground, 2049-ft. above sea level.

Latitude	35°	11'	01"
Longitude	95°	20'	20"

Transmitter: 4.2-mi. NE of Quinton on Blu Mtn.

Began Operation: December 1, 1977.

Personnel: See KETA, Oklahoma City.

KETA

Oklahoma City

Ch. 13

Licensee: Oklahoma Educational Television Authority, Box 14190, Oklahoma City, OK 73113.

Studio & Transmitter: 7403 N. Kelley, Oklahoma City, OK 73113.

Telephone: 405-848-8501.

Technical Facilities: Channel No. 13 (210-216 MHz). Authorized power: 316-kw visual, 31.6-kw aural. Antenna: 1450-ft. above av. terrain, 1500-ft. above ground, 2724-ft. above sea level.

Latitude	35°	32'	58"
Longitude	97°	29'	48"

News Services: AP, UPI.

Satellite Earth Station: Collins, 10-m; Collins receivers.

Ownership: Statutory corporation established by Oklahoma State Legislature. Also operates KWET, Cheyenne; KOET, Eufaula & KOED-TV, Tulsa.

Began Operation: April 13, 1956.

Represented (legal): Cohn & Marks.

Represented (engineering): Cohen & Dippell, P.C.

Personnel:

BOB ALLEN, director & general manager.
STEVE STATON, deputy director, network operations.
MALCOLM WALL, deputy director, operations, programming & production.
BILL KEY, chief engineer.
TOM GILMORE, news/public affairs manager.
T. LYNNE WATERS, public information.
WILLIAM KEELING, production manager.
BEN HARDCASTLE, asst. director, administration.

KOED-TV

Tulsa

Ch. 11

Licensee: Oklahoma Educational Television Authority.

Studio: 811 N. Sheridan, Tulsa, OK 74115.

Telephone: 918-838-7611.

Technical Facilities: Channel No. 11 (198-204 MHz). Authorized power: 259-kw visual, 37-kw aural. Antenna: 1270-ft. above av. terrain, 1133-ft. above ground, 2146-ft. above sea level.

Latitude	36°	11'	26"
Longitude	96°	05'	50"

TV & Cable Factbook No. 53

Holds CP for change to 316-kw max. & 240-kw horizontal visual, 52.5-kw aural, 1660-ft. above av. terrain, 1839-ft. above ground, 2549-ft. above sea level, lat. 36° 01' 15", long. 95° 40' 32"; transmitter to N of intersection of Muskogee Toll Rd. & S. 101st St., approx. 1.8-mi. E of Oneta. BPET-790926KE.

Transmitter: 6.4-mi. WNW of Tulsa, near Sand Springs.

News Services: AP, PBS.

Ownership: See KETA, Oklahoma City.

Began Operation: January 12, 1959.

Represented (legal): Cohn & Marks.

Represented (engineering): Cohen & Dippell.

Personnel:

LARRY MILLER, station manager.
REX DAUGHERTY, news/public affairs coordinator.
JIM REID, production coordinator.
LEON HOLLAND, chief engineer.

OREGON

KOAB Bend Ch. 3

Licensee: State of Oregon acting by & through the Oregon Commission on Public Bcstg.

Technical Facilities: Channel No. 3 (60-66 MHz). Authorized power: 19.5-kw visual, 3.89-kw aural. Antenna: 746-ft. above av. terrain, 299-ft. above ground, 4519-ft. above sea level.

Latitude	44°	04'	01"
Longitude	121°	19'	57"

Transmitter: Awbrey Butte, Bend.

Began Operation: February 24, 1970. Sale to Corvallis TV Cable (Liberty Communications) by Channel 3 Inc. (Harry E. Godsil, et al.) approved by FCC September 27, 1972. Sale to present owner approved February 19, 1976.

Personnel: See KOAP-TV Portland.

KOAC-TV Corvallis Ch. 7

Licensee: State of Oregon acting by and through the Oregon Commission on Public Bcstg., 2828 S.W. Front Ave., Portland, OR 97201.

Telephone: 503-754-4311.

Technical Facilities: Channel No. 7 (174-180 MHz). Authorized power: 263-kw visual, 26.3-kw aural. Antenna: 1230-ft. above av. terrain, 273-ft. above ground, 1773-ft. above sea level.

Latitude	44°	38'	25"
Longitude	123°	16'	25"

Transmitter: 5-mi. true N of center of Corvallis.

AM Affiliate: KOAC, 5-kw, 550 kHz.

Ownership: State of Oregon acting by and through the Oregon Commission on Public Bcstg.

Began Operation: October 7, 1957.

Oregon Public Broadcasting Personnel: See KOAP-TV, Portland.
ROBERT CROOK, chief engineer.

1985 Edition

KTVR

La Grande Ch. 13

Licensee: State of Oregon acting by and through the Oregon Commission on Public Bcstg.

Technical Facilities: Channel No. 13 (210-216 MHz). Authorized power: 12.9-kw visual, 2.45-kw aural. Antenna: 2603-ft. above av. terrain, 87-ft. above ground, 7219-ft. above sea level.

Latitude	45°	18'	33"
Longitude	117°	44'	09"

Transmitter: Mt. Fanny, 17.5-mi. E of La Grande.

Began Operation: December 6, 1964 as commercial station. Sale to present owner approved by FCC August 31, 1976. Began operation as educational station February 17, 1977. Left air August 14, 1977. Returned to air January 1, 1978.

Personnel: See KOAP-TV Portland.
J. FRED LEITCH, chief engineer.

KSYS Medford Ch. 8

Licensee: Southern Oregon Public Television Inc., 34 S. Fir St., Medford, OR 97501.

Studio: 34 S. Fir St.

Technical Facilities: Channel No. 8 (180-186 MHz). Authorized power: 60.3-kw visual, 12-kw aural. Antenna: 2668-ft. above av. terrain, 140-ft. above ground, 5402-ft. above sea level.

Latitude	42°	41'	30.8"
Longitude	123°	13'	46.1"

Transmitter: Bureau Land Management Communications Bldg., King Mtn., 28-mi. NW of Medford.

Satellite Earth Station: Collins, 10-m; Collins receivers.

Ownership: Non-profit organization. W. Boyce Stanard, pres.; Art Knoles, v.p.; B. Kent Blackhurst, secy.; R. M. Sorenson, treas.

Began Operation: January 17, 1977.

Represented (legal): Victor P. Reed.

Represented (engineering): Communications Engineering Specialists Inc.

Personnel:

EDWARD P. BARNETT, exec. v.p. & general manager.
ARTHUR KNOLES, station manager.
DON BENNETT, chief engineer.
JEFF GOLDEN, production manager.
DOTTIE ELLIS, program director.

KOAP-TV Portland Ch. 10

Licensee: State of Oregon acting by and through the Oregon Commission on Public Bcstg.

Studio: 2828 S.W. Front Ave., Portland, OR 97201.

Telephone: 503-229-4892.

Technical Facilities: Channel No. 10 (192-198 MHz). Authorized power: 316-kw visual, 31.6-kw aural. Antenna: 1740-ft. above av. terrain, 1081-ft. above ground, 2049-ft. above sea level.

Latitude	45°	31'	21"
Longitude	122°	45'	08"

Public/ETV Stations

Transmitter: 262 N.W. Miller Rd., Portland.

Satellite Earth Station: Collins 10-m; Collins receivers.

Ownership: State of Oregon acting by and through the Oregon Commission on Public Bcstg.

Began Operation: February 6, 1961.

FM Affiliate: KOAP-FM, 100-kw, 91.5 MHz (No. 218), 1610-ft.

Represented (legal): Fisher, Wayland, Cooper & Leader.

Personnel:

GERARD L. APPY, executive director.
ROBERT HINZ, asst. exec. dir., system development.
TOM DOGGETT, director of television programming.
WILLIAM McGRATH, director of development.
NEVTON DUNN, dir., engineering operations.
MICHAEL TONDREAU, chief engineer.
CAROL LEWIS, director, grant development.

PENNSYLVANIA

WLVT-TV

Allentown-Bethlehem-Easton

Ch. 39

Licensee: Lehigh Valley Public Telecommunications Corp., Mountain Dr., Bethlehem, PA 18015.

Studio: Mountain Dr., Bethlehem, PA 18015.

Telephone: 215-867-4677.

Technical Facilities: Channel No. 39 (620-626 MHz). Authorized power: 575-kw max. & 494-kw horizontal visual, 98-kw horizontal aural. Antenna: 987-ft. above av. terrain, 507-ft. above ground, 1507-ft. above sea level.

Latitude	40°	33'	58"
Longitude	75°	26'	06"

Transmitter: Salisbury Twp., S of East Rock Rd., Allentown, PA.

Satellite Earth Station: Collins, 10-m; Andrew & Rockwell receivers.

Ownership: Non-profit corp. Officers: Robert L. Hewitt, chmn.; Malcolm J. Gross, vice chmn., finance; Sheldon P. Siegel, pres. & gen. mgr.; Anne Kline, secy.; Esther M. Lee, treas.

Began Operation: September 7, 1965.

Represented (legal): Dow, Lohnes & Albertson.

Personnel:

SHELDON P. SIEGEL, president & general manager.
DONALD ROBERT, program director.
FRANK DOBIAS, director, school services.
CALLIE ENGLESSION, office manager.
JERRY A. RICHARDS, director, engineering.
GILBERT AYKROYD, asst. dir., engineering.

WPSX-TV

Clearfield

Ch. 3

Licensee: The Pennsylvania State University, University Park, PA.

Studio: Wagner Annex, University Park, PA 16802.

Telephone: 814-865-9531.

1112

Technical Facilities: Channel No. 3 (60-66 MHz). Authorized power: 100-kw visual, 20-kw aural. Antenna: 880-ft. above av. terrain, 539-ft. above ground, 2714-ft. above sea level.

Latitude	41°	07'	21"
Longitude	78°	26'	28"

Transmitter: McGeorge Rd., 7-mi. N of Clearfield.

Satellite Earth Stations: Collins, 10-m; Collins, Rockwell & Scientific-Atlanta receivers.

Ownership: The Pennsylvania State University.

Began Operation: March 1, 1965.

Represented (legal): Kadison, Pfaelzer, Woodard, Quinn & Rossi.

Represented (engineering): A. Earl Cullum Jr. Consulting Engineers.

Personnel:

MARLOWE FROKE, general manager.
CARL FISHER, chief engineer.
JOHN GRANT, director, programming, production & development.
DAVID PHILLIPS, assistant to general manager.
LAWRENCE JOHNSTON, director, operations.
GARY MILLER, director, instructional media.

WQLN

Erie

Ch. 54

Licensee: Public Broadcasting of Northwest Pennsylvania Inc., 8425 Peach St., Erie, PA 16509.

Studio: 8425 Peach St.

Telephone: 814-864-3001.

Technical Facilities: Channel No. 54 (710-716 MHz). Authorized power: 977-kw max. & 794-kw horizontal visual, 97.7-kw max. & 79.4-kw horizontal aural. Antenna: 880-ft. above av. terrain, 717-ft. above ground, 2017-ft. above sea level.

Latitude	42°	02'	31"
Longitude	80°	03'	57"

Transmitter: 2.25-mi. SE of Kearsarge.

Satellite Earth Station: Collins, 10-m.

FM Affiliate: WQLN-FM, 35-kw, 91.3 MHz (No. 217), 500-ft.

Ownership: Non-profit corp. Officers: Robert Lugenbeal, chairman; Alan McDonall, vice chmn.; John G. Gent, secy.; Thomas Doolin, treas.

Began Operation: August 13, 1967.

Personnel:

ROBERT CLARK, station manager.

WITF-TV

Harrisburg

Ch. 33

Licensee: South Central Educational Broadcasting Council, Box 2954, Harrisburg, PA 17105.

Studio: 1982 Locust Lane, Harrisburg.

Telephone: 717-236-6000.

Technical Facilities: Channel No. 33 (584-590 MHz). Authorized power: 1110-kw max. & 437-kw horizontal visual, 110-kw max. & 43.7-kw horizontal aural. Antenna: 1405-ft. above av. terrain, 724-ft. above ground, 2007-ft. above sea level.

Latitude	40°	20'	45"
Longitude	76°	52'	06"

TV & Cable Factbook No. 53

Transmitter: Blue Mtn., near Harrisburg, PA.

News Service: AP.

Satellite Earth Station: Collins, 10-m; Collins receivers.

Ownership: Non-profit corp. Officers: Henry Long, chmn.; Larry Thompson, vice chmn.; Lois L. Grass, PPTN Commission rep.; Andrew M. Bradley, public bcstg. delegate; Lois G. Haynes, secy.; Oscar L. Lingle, treas.

Began Operation: November 22, 1964.

FM Affiliate: WITF-FM, 4.2-kw, 89.5 MHz (No. 208), 1360-ft.

Represented (legal): Dow, Lohnes & Albertson.

Represented (engineering): Cohen & Dippell.

Personnel:

STEWART CHEIFET, president & general manager.
JOHN A. BOSAK, director of engineering,
MICHAEL L. GREENWALD, v.p., development.
JAMES T. COYLE, v.p., administration & finance.
ROBERT H. HOSTETTER JR., v.p., media & community.
JOHN T. BLAIR, v.p., broadcasting & operations.

WQED Pittsburgh Ch. 13

Licensee: Metropolitan Pittsburgh Public Bcstg. Inc., 4802 Fifth Ave., Pittsburgh, PA 15213.

Studio: 4802 Fifth Ave.

Telephone: 412-622-1300.

Technical Facilities: Channel No. 13 (210-216 MHz). Authorized power: 316-kw visual, 63.1-kw aural. Antenna: 695-ft. above av. terrain, 558-ft. above ground, 1723-ft. above sea level.

Latitude	40°	26'	46"
Longitude	79°	57'	51"

Transmitter: 2850 Berthoud St.

Satellite Earth Station: Collins, 10-m; Collins receivers.

Ownership: Officers of this publicly financed station are: Albert C. Van Dusen, chmn.; Elsie Hillman & Milton Hulme Jr., vice chmn.; Lloyd Kaiser, pres.; Thomas Skinner, exec. v.p.; Jay Rayvid, senior v.p.; George R. Craig, secy.; Donald E. Abraham, asst. secy.; Frieda Shapira, asst. treasurer; Donald Y. Clem & Mrs. James Fisher, executive committee. Also operates WQEX, Pittsburgh.

Began Operation: March 19, 1954.

FM Affiliate: WQED-FM, 43-kw, 89.3 MHz (No. 207), 500-ft.

Represented (legal): Reed, Smith, Shaw & McClay (Pittsburgh); Covington & Burling.

Personnel:

LLOYD KAISER, president & general manager.
THOMAS SKINNER, executive vice president.
JAY RAYVID, senior vice president.
DAN FALES, vice president, national programming.
MARGOT WOODWELL, vice president & station manager.
THOMAS F. MADIGAN, v.p., national program development.
DON ABRAHAM, vice president, finance.
RUSS MARTZ, v.p., corporate communications.
CECI SOMMERS, v.p. & station manager, WQED-FM.
SAM SILBERMAN, director of programming.

1985 Edition

WQEX

Pittsburgh

Ch. 16

Licensee: Metropolitan Pittsburgh Public Bcstg. Inc.

Studio, Transmitter & Telephone: See WQED, Pittsburgh.

Technical Facilities: Channel No. 16 (482-488 MHz). Authorized power: 264-kw max. & 164-kw horizontal visual, 52.8-kw max. & 34.2-kw horizontal aural. Antenna: 700-ft. above av. terrain, 568-ft. above ground, 1733-ft. above sea level.

Latitude	40°	26'	46"
Longitude	79°	57'	51"

Holds CP for change to 1320-kw max. & 851-kw horizontal visual, 132-kw max. & 85.1-kw horizontal aural. BPET-810116KE.

Began Operation: March 20, 1959. Left air November 1, 1961. Resumed operation January 18, 1963.

Personnel: See WQED, Pittsburgh.

WVIA-TV

Scranton-Wilkes-Barre & Hazleton

Ch. 44

Licensee: Northeastern Pennsylvania ETV Association, The Public Broadcasting Center, Pittston, PA 18640.

Studio: Old Boston Rd., Jenkins Twp., PA.

Telephones: 717-344-1244; 717-826-6144.

Technical Facilities: Channel No. 44 (650-656 MHz). Authorized power: 1000-kw max. & 755-kw horizontal visual, 100-kw max. & 75.5-kw horizontal aural. Antenna: 1670-ft. above av. terrain, 845-ft. above ground, 2949-ft. above sea level.

Latitude	41°	10'	55"
Longitude	75°	52'	17"

Transmitter: Penobscott Knob, 2.5-mi. S of Wilkes-Barre, Mountain Top, PA.

Satellite Earth Station: Collins, 10-m; Collins receivers.

Ownership: Non-profit association. Officers: Dr. John Sutton, chmn.; Dr. John E. Walsh, pres. & gen. mgr.; David Tressler, treas.; Sylvia Hughes, secy.

Began Operation: September 26, 1966.

FM Affiliate: WVIA-FM, 5-kw, 89.9 MHz (No. 210), 1250-ft.

Represented (legal): Dow, Lohnes & Albertson.

Personnel:

DR. JOHN E. WALSH, president & general manager.
GEORGE B. SEYMOUR, v.p. & director of engineering.
MARIANNE BARRETT, director of TV operations.
A. WILLIAM KELLY, v.p. & asst. gen. mgr., community development.
MINDY LABOSKIE, promotion director.
WALTER H. R. MOHR, instructional television director.

RHODE ISLAND

WSBE-TV

Providence

Ch. 36

Licensee: Rhode Island Public Telecommunications Authority, 24 Mason St., Providence 02903.

Public/ETV Stations

Studio: 24 Mason St.

Telephone: 401-277-3636.

Technical Facilities: Channel No. 36 (602-608 MHz). Authorized power: 479-kw visual, 47.9-kw aural. Antenna: 600-ft. above av. terrain, 532-ft. above ground, 825-ft. above sea level.

Latitude	41°	48'	18"
Longitude	71°	28'	24"

Transmitter: Neutaconkanut Hill, Ipswich Rd., Johnston, RI.

Satellite Earth Station: Collins, 10-m; Collins & Scientific-Atlanta receivers.

Ownership: Rhode Island Public Telecommunications Authority.

Began Operation: June 1, 1967.

Represented (legal): Schwartz, Woods & Miller.

Represented (engineering): Andrus & Associates.

Personnel:

ALBERT R. CORRADO, acting general manager.
ROBERT A. GURNEY, chief engineer.
JAMES A. GERSHMAN, advertising manager.

SOUTH CAROLINA

WEBA-TV

Allendale-Barnwell

Ch. 14

Licensee: South Carolina Educational TV Commission, 2712 Millwood Ave., Columbia, SC 29250.

Studio: See WRLK-TV, Columbia.

Technical Facilities: Channel No. 14 (470-476 MHz). Authorized power: 557-kw visual, 55.7-kw aural. Antenna: 805-ft. above av. terrain, 809-ft. above ground, 1049-ft. above sea level.

Latitude	33°	11'	12.5"
Longitude	81°	23'	53.5"

Transmitter: 4-mi. SSW of Barnwell on County Rd. 69.

Began Operation: September 5, 1967.

Represented (legal): Dow, Lohnes & Albertson.

Personnel: See WRLK-TV, Columbia.
ED CORTEZ, station supervisor.

WJWJ-TV

Beaufort

Ch. 16

Licensee: South Carolina ETV Commission.

Studio: 105 Ribaut Rd., Beaufort.

Mailing Address: Box 1165, Beaufort, SC 29901.

Technical Facilities: Channel No. 16 (482-488 MHz). Authorized power: 852-kw max. & 407-kw horizontal visual, 84.7-kw aural. Antenna: 1280-ft. above av. terrain, 1318-ft. above ground, 1334-ft. above sea level.

Latitude	32°	42'	44"
Longitude	80°	40'	49"

Transmitter: Hwy. 119, 4-mi. W of Green Pond, SC.

Satellite Earth Station: In operation.

1114

Began Operation: September 10, 1975.

FM Affiliate: WJWJ-FM, 48-kw, 89.9 MHz (No. 210), 1100-ft.

Represented (legal): Dow, Lohnes & Albertson.

Personnel:

RONALD SCHOENHERR, station manager.
MICHAEL BRANNEN, program manager.
HARRY KRAMER, engineering manager.

WITV

Charleston

Ch. 7

Licensee: South Carolina Educational Television Commission.

Studio: See WRLK-TV, Columbia.

Technical Facilities: Channel No. 7 (174-180 MHz). Authorized power: 310-kw visual, 31-kw aural. Antenna: Directional, 890-ft. above av. terrain, 1044-ft. above ground, 1049-ft. above sea level.

Latitude	32°	47'	44"
Longitude	79°	50'	27"

Holds CP for change to 316-kw max. & 291.2-kw horizontal visual, 31-kw max. & 29.12-kw horizontal aural, 1728-ft. above av. terrain, 2000-ft. above ground, 2010-ft. above sea level, lat. 32° 56' 32", long. 79° 43' 08.5"; transmitter to 2000-ft. W of intersection of Ward Bridge Rd. & Ocean Hwy., 1-mi. NE of Woodville. BPET-800521KT.

Transmitter: Rifle Range Rd., 5.5-mi. E of Charleston.

Began Operation: January 19, 1964.

FM Affiliate: WSCI, 100-kw, 89.3 MHz (No. 207), 540-ft.

Represented (legal): Dow, Lohnes & Albertson.

Personnel: See WRLK-TV, Columbia.
WALT MORING, station supervisor.

WRLK-TV

Columbia

Ch. 35

Licensee: South Carolina Educational Television Commission, 2712 Millwood Ave., Columbia, SC 29250.

Studio: 2712 Millwood Ave.

Telephone: 803-758-7240.

Technical Facilities: Channel No. 35 (596-602 MHz). Authorized power: 513-kw visual, 51.3-kw aural. Antenna: 1026-ft. above av. terrain, 999-ft. above ground, 1390-ft. above sea level.

Latitude	34°	07'	07"
Longitude	80°	56'	12"

Transmitter: Hard Scrabble Rd., 6-mi. NNE of Columbia.

News Service: AP.

Satellite Earth Station: Collins, 10-m.

Ownership: Organized under state law to promote educational TV. Operates WEBA-TV, Allendale; WJWJ-TV, Beaufort; WITV, Charleston; WHMC, Conway; WJPM-TV, Florence; WNTV, Greenville; WNSC-TV, Rock Hill; WRJA-TV, Sumter & WRET-TV, Spartanburg, all SC.

Began Operation: September 6, 1966.

FM Affiliate: WLTR, 100-kw, 91.3 MHz (No. 217), 850-ft.

Represented (legal): Dow, Lohnes & Albertson.

Personnel:

ROBERT K. BALDWIN, transmitter supervisor.

South Carolina Educational Television Commission Personnel:

HENRY J. CAUTHEN, president & general manager.
 THOMAS L. STEPP, senior vice president.
 WILLIAM HART, senior vice president.
 JUNE B. LICATA, v.p., regional stations & community relations.
 CHARLES S. MORRIS, v.p., national program development.
 CHARLTON W. BOWERS, v.p., engineering.
 BOBBI J. KENNEDY, v.p., continuing education.
 GEORGE W. HOPKINS JR., v.p., special services.
 JOSEPH T. KARR, v.p., administrative services.
 WILLIAM D. HAY, v.p., educational radio.
 PETER L. ANDERSON, v.p., production.
 PATRICIA DRESSLER, director of public relations & information.
 PATRICK DILLEY, art director.

WHMC

Conway

Ch. 23

Licensee: South Carolina ETV Commission.

Technical Facilities: Channel No. 23 (524-530 MHz). Authorized power: 1740-kw max. & 851-kw horizontal visual, 174-kw max. & 85.1-kw horizontal aural. Antenna: 820-ft. above av. terrain, 842-ft. above ground, 927-ft. above sea level.

Latitude	33°	57'	05"
Longitude	79°	06'	31"

Transmitter: 6.5-mi. NNW of Conway on County Rd. 569.

Began Operation: September 2, 1980.

Personnel: See WRLK-TV, Columbia.
 ROBERT COOPER, transmitter supervisor.

WJPM-TV

Florence

Ch. 33

Licensee: South Carolina Educational TV Commission.

Technical Facilities: Channel No. 33 (584-590 MHz). Authorized power: 537-kw visual, 54.3-kw aural. Antenna: 789-ft. above av. terrain, 797-ft. above ground, 923-ft. above sea level.

Latitude	34°	16'	45.5"
Longitude	79°	44'	36.5"

Transmitter: 5.5-mi. NNE of Florence on County Rd. 173.

Began Operation: September 3, 1967.

Personnel: See WRLK-TV, Columbia.
 FRANK JENNE, station supervisor.

WNTV

Greenville

Ch. 29

Licensee: South Carolina Educational TV Commission.

Technical Facilities: Channel No. 29 (560-566 MHz). Authorized power: 339-kw visual, 34.7-kw aural. Antenna: 1142-ft. above av. terrain, 146-ft. above ground, 2181-ft. above sea level.

Latitude	34°	56'	26"
Longitude	82°	24'	38"

Transmitter: Altamont Rd., Paris Mtn.

Began Operation: September 29, 1963.

FM Affiliate: WEPR, 100-kw, 90.1 MHz (No. 211), 1110-ft.

Personnel: See WRLK-TV, Columbia.
 J. B. COTHRAN, station supervisor.

1985 Edition

WNEH

Greenwood

Ch. 38

Grantee: South Carolina Educational TV Commission.

Technical Facilities: Channel No. 38 (614-620 MHz). Authorized power: 1776-kw max. visual, 177.6-kw max. aural. Antenna: 768-ft. above av. terrain, 688-ft. above ground, 1360-ft. above sea level.

Latitude	34°	22'	21"
Longitude	82°	10'	03"

Transmitter: Rd. 264, 3-mi. E of Ware Shoals.

Due to Begin Operation: September 1984.

Personnel: See WRLK-TV, Columbia.

WNSC-TV

Rock Hill

Ch. 30

Licensee: South Carolina Educational Television Commission.

Studio: York Tech. College, Hwy. 21 Bypass, Rock Hill 29730.

Technical Facilities: Channel No. 30 (566-572 MHz). Authorized power: 575-kw visual, 68-kw aural. Antenna: 691-ft. above av. terrain, 649-ft. above ground, 1289-ft. above sea level.

Latitude	34°	50'	24"
Longitude	81°	01'	07"

Transmitter: 0.25-mi. NW of intersection of County Rds. 246 & 247, near Edgemoor.

Satellite Earth Station: Collins, 10-m.

Began Operation: January 3, 1978.

Represented (legal): Dow, Lohnes & Albertson.

Personnel:

ROBERT M. FRIERSON, station manager.
 JOHN BULLINGTON, programming, public information & production manager.
 DAVID TAYLOR, engineering manager.
 JIM GRANT, transmitter supervisor.
 JIMMIE B. CROXTON, administrative assistant.

WRET-TV

Spartanburg

Ch. 49

Licensee: South Carolina Educational Television Commission.

Studio: See WRLK-TV, Columbia, SC.

Telephone: 803-578-0981.

Technical Facilities: Channel No. 49 (680-686 MHz). Authorized power: 1740-kw max. & 832-kw horizontal visual, 174-kw max. & 83.2-kw horizontal aural. Antenna: 970-ft. above av. terrain, 859-ft. above ground, 1659-ft. above sea level.

Latitude	34°	53'	09"
Longitude	81°	49'	15"

Transmitter: 1.5-mi. S of Whitestone Community.

Began Operation: September 8, 1980.

Personnel:

BOB FRIERSON, general manager.
 JOLAN SMOAK, transmitter supervisor.

Public/ETV Stations

WRJA-TV

Sumter

Ch. 27

Licensee: South Carolina Educational Television Commission.

Studio: 18 N. Harvin St., Sumter, SC.

Technical Facilities: Channel No. 27 (548-554 MHz). Authorized power: 787-kw max. & 339-kw horizontal visual, 78.7-kw aural. Antenna: 1163-ft. above av. terrain, 1195-ft. above ground, 1335-ft. above sea level.

Latitude	33°	52'	52"
Longitude	80°	16'	14"

Transmitter: 2-mi. S of Hwy. 378, 4-mi. SE of Sumter.

Satellite Earth Station: Collins, 10-m; Collins receivers.

Began Operation: September 2, 1975.

FM Affiliate: WRJA-FM, 100-kw, 88.1 MHz (No. 201), 1000-ft.

Personnel:

JAMES BARNARD, station manager.
EDWARD SEXAUER, programming manager.
LESLIE (HAP) GRIFFIN, transmitter supervisor.
JILL POTTER, administrative assistant.

SOUTH DAKOTA

KDSD-TV

Aberdeen

Ch. 16

Licensee: State Board of Directors for ETV, 310 E. Clark, Vermillion, SD 57069.

Studio: See KUSD-TV, Vermillion & KESD-TV, Brookings.

Telephone: 605-325-3331.

Technical Facilities: Channel No. 16 (482-488 MHz). Authorized power: 674-kw max. & 537-kw horizontal visual, 103-kw max. & 81.3-kw horizontal aural. Antenna: 1170-ft. above av. terrain, 1066-ft. above ground, 2924-ft. above sea level.

Latitude	45°	29'	55"
Longitude	97°	40'	35"

Transmitter: 8-mi. E of Pierpont.

Ownership: South Dakota ETV Board.

Began Operation: January 1972.

Represented (legal): Cohn & Marks.

Personnel: See KUSD-TV, Vermillion.

KESD-TV

Brookings

Ch. 8

Licensee: South Dakota State University, Brookings, SD 57007.

Studio: South Dakota State University.

Telephone: 605-688-4191.

Technical Facilities: Channel No. 8 (180-186 MHz). Authorized power: 245-kw visual, 45.7-kw aural. Antenna: 750-ft. above av. terrain, 800-ft. above ground, 2549-ft. above sea level.

Latitude	44°	20'	10"
Longitude	97°	13'	41"

1116

Transmitter: 3-mi. S of Hetland.

News Service: AP.

Satellite Earth Station: Collins, 10-m; Collins receivers.

Ownership: South Dakota State U.

Began Operation: February 4, 1968.

FM Affiliate: KESD, 38-kw, 88.3 MHz (No. 202), 610-ft.

Represented (legal): Cohn & Marks.

Personnel:

DAVID LEONARD, general manager.
PETE EGART, production supervisor.

KPSD-TV

Eagle Butte

Ch. 13

Licensee: State Board of Directors for ETV.

Studio: See KUSD-TV, Vermillion & KESD-TV, Brookings.

Telephone: 605-739-3141.

Technical Facilities: Channel No. 13 (210-216 MHz). Authorized power: 316-kw visual, 31.6-kw aural. Antenna: 1700-ft. above av. terrain, 1696-ft. above ground, 4313-ft. above sea level.

Latitude	45°	03'	20"
Longitude	102°	15'	40"

Transmitter: 12-mi. NW of Faith.

Began Operation: September 16, 1974.

Personnel: See KUSD-TV, Vermillion.

KQSD-TV

Lowry

Ch. 11

Licensee: State Board of Directors for ETV.

Studio: See KUSD-TV, Vermillion & KESD-TV, Brookings.

Telephone: 605-649-7695.

Technical Facilities: Channel No. 11 (198-204 MHz). Authorized power: 234-kw visual, 28.2-kw aural. Antenna: 1040-ft. above av. terrain, 826-ft. above ground, 3066-ft. above sea level.

Latitude	45°	16'	34"
Longitude	99°	59'	03"

Transmitter: 3-mi. S of Lowry.

Began Operation: March 9, 1976.

Personnel: See KUSD-TV, Vermillion.

KZSD-TV

Martin

Ch. 8

Licensee: State Board of Directors for ETV.

Studio: See KUSD-TV, Vermillion & KESD-TV, Brookings.

Telephone: 605-462-6257.

Technical Facilities: Channel No. 8 (180-186 MHz). Authorized power: 269-kw visual, 30.2-kw aural. Antenna: 870-ft. above av. terrain, 653-ft. above ground, 3750-ft. above sea level.

TV & Cable Factbook No. 53

Latitude 43° 25' 55"
Longitude 101° 32' 50"

Transmitter: 3-mi. SW of Longvalley.

Began Operation: February 9, 1978.

Personnel: See KUSD-TV, Vermillion.

KTSD-TV

Pierre

Ch. 10

Licensee: State Board of Directors for ETV.

Studio: See KUSD-TV, Vermillion & KESD-TV, Brookings.

Telephone: 605-473-5211.

Technical Facilities: Channel No. 10 (192-198 MHz). Authorized power: 316-kw max. & 269-kw horizontal visual, 37.1-kw max. & 31.6-kw horizontal aural. Antenna: 1600-ft. above av. terrain, 1326-ft. above ground, 3404-ft. above sea level.

Latitude 44° 57' 55"
Longitude 99° 35' 56"

Transmitter: 6-mi. N of Reliance, SD.

Began Operation: August 1, 1970.

Personnel: See KUSD-TV, Vermillion.

KBHE-TV

Rapid City

Ch. 9

Licensee: State Board of Directors for ETV.

Telephone: 605-394-2241.

Technical Facilities: Channel No. 9 (186-192 MHz). Authorized power: 39.8-kw visual, 7.2-kw aural. Antenna: 650-ft. above av. terrain, 467-ft. above ground, 4305-ft. above sea level.

Latitude 44° 03' 09"
Longitude 103° 14' 38"

Transmitter: Hwy. 16 & Skyline Dr.

Began Operation: September 13, 1967.

Personnel: See KUSD-TV, Vermillion.

KUSD-TV

Vermillion

Ch. 2

Licensee: University of South Dakota, Vermillion, SD 57069.

Studio: University campus.

Telephone: 605-677-5861.

Technical Facilities: Channel No. 2 (54-60 MHz). Authorized power: 100-kw visual, 20-kw aural. Antenna: 760-ft. above av. terrain, 657-ft. above ground, 2167-ft. above sea level.

Latitude 43° 03' 00"
Longitude 97° 47' 12"

Transmitter: 2-mi. S of Beresford, SD.

Satellite Earth Stations: Collins, 10-m; Collins receivers.

Ownership: University of South Dakota. Martin P. Busch, director.

Began Operation: July 5, 1961.

AM Affiliate: KUSD, 1-kw, 690 kHz.

1985 Edition

FM Affiliate: KUSD-FM, 50-kw, 89.7 MHz (No. 209).

Represented (legal): Cohn & Marks.

Personnel:

MARTIN BUSCH, director, telecommunications center.

ERIC ROSENBERG, production manager.

JAMES PRUSHA, director of engineering.

SUSAN RUNHOLT-BUSCH, director of acquisition & scheduling.

RICHARD MULLER, executive producer.

TENNESSEE

WTCI

Chattanooga

Ch. 45

Licensee: The Greater Chattanooga Public Television Corp., 4411 Amnicola Hwy., Chattanooga, TN 37406.

Studio: 4411 Amnicola Highway, Chattanooga, TN 37406.

Technical Facilities: Channel No. 45 (656-662 MHz). Authorized power: 741-kw max. & 617-kw horizontal visual, 123-kw aural. Antenna: 951-ft. above av. terrain, 296-ft. above ground, 2308-ft. above sea level.

Latitude 35° 12' 26"
Longitude 85° 16' 52"

Transmitter: 12-mi. N of Chattanooga.

Satellite Earth Station: Collins, 10-m.

Ownership: Non-profit corp. Nancy R. Hale, chmn.; David W. Wiley, vice chmn.; Robert C. Hunt, secy.; W. L. Gerdes, treas.

Began Operation: March 3, 1970.

Personnel:

WALTER A. ALLEY, general manager.

HERSCHELL R. BRISCOE JR., chief engineer.

BURFORD A. YOUNG, assistant chief engineer.

WCTE

Cookeville

Ch. 22

Licensee: Tennessee State Board of Education.

Studio: Box 2104, Cookeville, TN 38502.

Technical Facilities: Channel No. 22 (518-524 MHz). Authorized power: 661-kw max. & 427-kw horizontal visual, 77.6-kw horizontal aural. Antenna: 1390-ft. above av. terrain, 802-ft. above ground, 2802-ft. above sea level.

Latitude 36° 10' 26"
Longitude 85° 20' 37"

Transmitter: 8.5-mi. E of Cookeville.

Satellite Earth Station: Collins, 10-m.

Began Operation: August 21, 1978.

Personnel:

RICHARD CASTLE, general manager.

MARY ROBBINS, traffic manager.

GEORGE CARSON, assistant chief engineer.

Public/ETV Stations

WLJT-TV

Lexington

Ch. 11

Licensee: West Tennessee Public TV Council Inc., Room 11, Browning Hall, Martin, TN 38238.

Studio: U. of Tennessee at Martin campus.

Technical Facilities: Channel No. 11 (198-204 MHz). Authorized power: 316-kw visual, 63.1-kw aural. Antenna: 640-ft. above av. terrain, 499-ft. above ground, 1167-ft. above sea level.

Latitude	35°	42'	12"
Longitude	88°	36'	10"

Transmitter: 13.5-mi. W of Lexington.

Satellite Earth Stations: 2 in operation; Scientific-Atlanta receivers.

Ownership: Non-profit corp. Alona Davis, pres.; Audrey Roberts, v.p.; David Briody, secy.; Jimmy Harrison, treas.

Began Operation: February 13, 1968.

Personnel:

ROBERT L. CARSWELL, general manager.
HERMAN WILLIAMS, chief engineer.
HARRY HALL, production supervisor.
SUZIE BRONK, public relations & development.
SHARON POWELL, director of educational services.

WKNO-TV

Memphis

Ch. 10

Licensee: Memphis Community Television Foundation, Box 80,000, Memphis, TN 38152.

Studio: Memphis State U., Memphis 38152.

Telephone: 901-458-2521.

Technical Facilities: Channel No. 10 (192-198 MHz). Authorized power: 282-kw visual, 56.2-kw aural. Antenna: 1080-ft. above av. terrain, 1114-ft. above ground, 1449-ft. above sea level.

Latitude	35°	09'	17"
Longitude	89°	49'	20"

Transmitter: 7192 Raleigh-LaGrange Rd.

Satellite Earth Station: Collins, 10-m; Collins & Scientific-Atlanta receivers.

Ownership: Memphis Community Television Foundation. William B. Rudner, chmn.; Dr. Thomas G. Carpenter, vice chmn.; H. D. Holst, treas.

Began Operation: June 25, 1956.

FM Affiliate: WKNO-FM, 40-kw, 91.1 MHz (No. 216), 580-ft.

Personnel:

HOWARD D. HOLST, general manager.
FRED WILLIS, program director & film buyer.
PAT LANE, chief engineer.

WDCN

Nashville

Ch. 8

Licensee: Metropolitan Board of Public Education, Box 120609, Nashville, TN 37212.

Studio: 161 Rains Ave., Nashville, TN 37203.

Telephone: 615-259-9325.

1118

Technical Facilities: Channel No. 8 (180-186 MHz). Authorized power: 295-kw visual, 29.5-kw aural. Antenna: 1280-ft. above av. terrain, 942-ft. above ground, 2049-ft. above sea level.

Latitude	36°	02'	49"
Longitude	86°	49'	49"

Transmitter: 1406 Old Hickory Blvd., Nashville.

Satellite Earth Station: Collins, 10-m; Collins & Scientific-Atlanta receivers.

Ownership: Metropolitan Board of Public Education.

Began Operation: September 10, 1962.

Represented (legal): Schwartz, Woods & Miller.

Personnel:

ROBERT L. SHEPHERD, general manager.
GAYLORD L. AYERS, program manager.
CARL C. SHIRLEY, chief engineer.
ANDREW P. DAVIS, promotion director.

WSJK-TV

Sneedville

Ch. 2

Licensee: East Tennessee Public Communications Corp., 209 Communications Bldg., U. of Tennessee, Knoxville, TN 37916.

Studio: 209 Communications Bldg., U. of Tennessee, Knoxville.

Telephone: 615-974-5281, Knoxville.

Technical Facilities: Channel No. 2 (54-60 MHz). Authorized power: 100-kw visual, 20-kw aural. Antenna: 1760-ft. above av. terrain, 499-ft. above ground, 3178-ft. above sea level.

Latitude	36°	22'	52"
Longitude	83°	10'	48"

Transmitter: Approx. 10-mi. S of Sneedville.

News Service: AP.

Satellite Earth Station: Collins, 10-m.

Ownership: Non-profit corp. Charles Davis, chmn.; Natalie Halsam, 1st vice chmn.; Mildred Doyle, 2nd vice chmn.; Rudy Ennis, secy.; James F. Smith Jr., treas.

Began Operation: March 15, 1967. Transfer to present owner approved by FCC August 17, 1983.

Personnel:

AL CURTIS, general manager.
JIMMY TINDELL, studio manager.
HOP EDWARDS, program manager.
ELAINE TOMBER, production manager.
MIKE KNIGHT, chief engineer.
JIM KUEHN, director of development.

TEXAS

KLRU

Austin

Ch. 18

Licensee: Southwest Texas Public Bcstg. Council, Box 9, San Antonio, TX 78291.

Studio: Communication Center, The University of Texas, Austin, TX 78712.

Telephone: 512-471-4811.

TV & Cable Factbook No. 53

Technical Facilities: Channel No. 18 (494-500 MHz). Authorized power: 1815.5-kw visual, 375.8-kw aural. Antenna: 1100-ft. above av. terrain, 1184-ft. above ground, 2049-ft. above sea level.

Latitude	30°	19'	20"
Longitude	97°	48'	10"

Transmitter: Trail of the Madrones, 5-mi. W of Austin.

Satellite Earth Station: Collins, 10-m.

Ownership: See KLRN-TV, San Antonio.

Began Operation: May 3, 1979.

Represented (legal): Cohn & Marks.

Personnel:

HOWARD D. GUTIN, president & general manager.
JAMES H. LEWIS, vice president & station manager.
BILL ARHOS, vice president, programming.
KATHY WHITE, vice president, business & finance.
EUGENE DOREN, vice president, engineering.
JIM ULRICH, director of instructional TV.

KNCT Belton Ch. 46

Licensee: Central Texas College, Hwy. 190 West, Killeen, TX 76541.

Studio: Central Texas College, Highway 190 West, Killeen, TX.

Telephone: 817-526-1176.

Technical Facilities: Channel No. 46 (662-668 MHz). Authorized power: 1480-kw max. visual, 148-kw max. aural. Antenna: 970-ft. above av. terrain, 993-ft. above ground, 1009-ft. above sea level.

Latitude	30°	59'	12"
Longitude	97°	37'	47"

Transmitter: Ranch of A. E. Fant, S shore of Stillhouse Hollow Reservoir.

News Service: UPI.

Satellite Earth Station: Collins, 10-m; Collins receivers.

Ownership: State institution. Officers: W. A. Roach, pres.; J. A. Darossett, v.p.; Mrs. Linus D. Frederick, secy.

Began Operation: November 23, 1970.

Represented (legal): Roy Perkins.

Personnel:

EDWARD B. JASUTA JR., general manager.
NOEL T. SMITH, station manager.
LEE ROY FRANKLIN, chief engineer.

KAMU-TV College Station Ch. 15

Licensee: Texas A & M University, College Station, TX 77843.

Studio: Joe H. Moore Communication Center, Houston & Russell Sts., Texas A & M University.

Telephone: 713-845-5611. **TWX:** 910-880-4425.

Technical Facilities: Channel No. 15 (476-482 MHz). Authorized power: 23.3-kw max. & 22.9-kw horizontal visual, 2.32-kw max. & 2.29-kw horizontal aural. Antenna: 390-ft. above av. terrain, 377-ft. above ground, 690-ft. above sea level.

Latitude	30°	37'	48"
Longitude	96°	20'	33"

Transmitter: Hensel Park, College Station.

1985 Edition

Satellite Earth Stations: Collins, 10-m; Collins & Drake receivers.

News Service: AP.

Ownership: Texas A & M University.

Began Operation: February 15, 1970.

Personnel:

DR. MEL CHASTAIN, general manager.
ROD ZENT, station manager.
RODGER LEWIS, program director.
WAYNE PECENA, chief engineer.
SHELIA DETRICK, news director.

KEDT Corpus Christi Ch. 16

Licensee: South Texas Educational Broadcasting Council, Box 416, Corpus Christi, TX 78403.

Studio: 4455 S. Padre Island Dr., No. 38, Corpus Christi, TX.

Telephone: 512-855-2213.

Technical Facilities: Channel No. 16 (482-488 MHz). Authorized power: 3160-kw max. & 975-kw horizontal visual, 446-kw max. & 164-kw horizontal aural. Antenna: 970-ft. above av. terrain, 996-ft. above ground, 1045-ft. above sea level.

Latitude	27°	39'	12"
Longitude	97°	33'	55"

Transmitter: NW corner of Chapman Ranch, 4.8-mi. SE of Petronila.

Satellite Earth Stations: Collins, 10-m; Collins receivers.

Ownership: Non-profit organization. Officers: Robert P. Wallace, chmn.; Leslie Mabrey, vice chmn.; William H. Keys, secy.

Began Operation: October 15, 1972.

Represented (legal): Roy Perkins.

Personnel:

TERREL L. CASS, president & general manager.
MIKE NEIBAUER, chief engineer.
ROY HAMMOND, production manager.
GERALDINE KROLOFF, ITV director.
MYRA LOMBARDO, auction/volunteer manager.

KERA-TV Dallas Ch. 13

Licensee: Public Communication Foundation for North Texas, 3000 Harry Hines Blvd., Dallas, TX 75201.

Studio: 3000 Harry Hines Blvd.

Telephone: 214-744-1300.

Technical Facilities: Channel No. 13 (210-216 MHz). Authorized power: 316-kw visual, 31.6-kw aural. Antenna: 1540-ft. above av. terrain, 1347-ft. above ground, 2147-ft. above sea level.

Latitude	32°	34'	43"
Longitude	96°	57'	12"

Transmitter: Hwy. 67 S, Cedar Hill, TX.

News Service: AP.

Satellite Earth Stations: Collins, 10-m; Scientific-Atlanta, 3.2-m; Collins & Scientific-Atlanta receivers.

Ownership: Non-profit educational organization. Peter Baldwin, chmn.; Dr. Richard J. Meyer, pres.

Began Operation: September 11, 1960.

Public/ETV Stations

FM Affiliate: KERA-FM, 95-kw, 90.1 MHz (No. 211), 1260-ft.

Represented (legal): Schwartz, Woods & Miller.

Personnel:

DR. RICHARD J. MEYER, president & general manager.
S. KENT FANNON, senior v.p., finance & planning.
RAY SWENSON, v.p., technical services.
SUSAN HARMON, KERA-FM station manager.
PAT PERINI, vice president, programming.
R. D. TAAFFE, vice president & controller.
CLYDE MILLER, vice president & chief engineer.
WAID BLAIR, production manager.
ROBERTA WEDLAN, director, corporate communications & promotion.
DONALD BOSWELL, vice president, development.
CHRISTINA WORDEN, director, broadcast scheduling & acquisitions.

KCOS

El Paso

Ch. 13

Licensee: El Paso Public Television Foundation, Box 650, El Paso, TX 79968.

Studio: Room 105, Education Bldg., University of Texas, El Paso Campus.

Technical Facilities: Channel No. 13 (210-216 MHz). Authorized power: 229-kw max. & 195-kw horizontal visual, 22.9-kw max. & 19.5-kw horizontal aural. Antenna: 820-ft. above av. terrain, 296-ft. above ground, 4916-ft. above sea level.

Latitude	31°	47'	17"
Longitude	106°	28'	46"

Transmitter: South Slope of Franklin Mtn.

Satellite Earth Station: Collins, 10-m.

Ownership: Non-profit organization. Julian Bernat, chmn.

Began Operation: August 18, 1978.

Represented (legal): Cohn & Marks.

Personnel:

JOHN KASDAN, general manager.
MIKE GAGLIO, chief engineer.
KATHY BURNETT, program manager.

KLJUJ

Harlingen

Ch. 44

Grantee: Community Educational Television Inc., 855 N. Barham Rd., San Marcos, CA 92069.

Studio: 501 New Hampshire Rd., Harlingen, TX 78550.

Technical Facilities: Channel No. 44 (650-656 MHz). Authorized power: 5.4-kw max. visual, 0.986-kw max. aural. Antenna: 370-ft. above av. terrain, 440-ft. above ground, 485-ft. above sea level.

Latitude	26°	09'	14"
Longitude	97°	41'	16"

Transmitter: 501 New Hampshire Rd.

Ownership: Non-profit corp. Jane Duff, v.p.; Norman Jaggert, secy.

Began Operation: June 25, 1984.

Represented (engineering): Agape TV Media (San Benito, TX).

Personnel:

JOHN JACOBSEN, operations manager.

1120

KUHT

Houston

Ch. 8

Licensee: University of Houston, 4513 Cullen Blvd., Houston, TX 77004.

Studio: 4513 Cullen Blvd.

Telephone: 713-748-6814.

Technical Facilities: Channel No. 8 (180-186 MHz). Authorized power: 316-kw max. visual, 31.6-kw max. aural. Antenna: 1851-ft. above av. terrain, 1970-ft. above ground, 1916-ft. above sea level.

Latitude	29°	34'	28"
Longitude	95°	29'	37"

Transmitter: 4-mi. SE of Missouri City.

Satellite Earth Station: Collins, 10-m; Harris, Rockwell & Scientific-Atlanta receivers.

Ownership: University of Houston. John Kolb, chairman, Board of Regents.

Began Operation: May 25, 1953.

FM Affiliate: KUHF, 100-kw, 88.7 MHz (No. 204), 980-ft.

Represented (legal): Dow, Lohnes & Albertson.

Personnel:

JAMES L. BAUER, station manager.
STEVEN GRAY, program director.
AL LEVERICK, chief engineer.

KTXT-TV

Lubbock

Ch. 5

Licensee: Texas Tech University, Tech Station Box 4359, Lubbock, TX 79409.

Studio: Texas Tech campus, Lubbock 79409.

Telephone: 806-742-2209.

Technical Facilities: Channel No. 5 (76-82 MHz). Authorized power: 63.1-kw visual, 12.6-kw aural. Antenna: 740-ft. above av. terrain, 817-ft. above ground, 4042-ft. above sea level.

Latitude	33°	34'	55"
Longitude	101°	53'	25"

Transmitter: Texas Tech campus.

Satellite Earth Stations: Collins, 10-m; Apollo, Collins & Westinghouse receivers.

Ownership: State institution.

Began Operation: October 16, 1962.

FM Affiliate: KTXT-FM, 5-kw, 88.1 MHz (No. 201).

Personnel:

JOHN W. HENSON, station manager.

KLRN-TV

San Antonio

Ch. 9

Licensee: Southwest Texas Public Broadcasting Council, Box 9, San Antonio 78291.

Studio: 801 S. Bowie St., Institute of Texan Cultures Bldg., San Antonio, TX 78205.

Telephone: 512-222-8041.

TV & Cable Factbook No. 53

Technical Facilities: Channel No. 9 (186-192 MHz). Authorized power: 309-kw max. visual, 31.3-kw max. aural. Antenna: 960-ft. above av. terrain, 930-ft. above ground, 1541-ft. above sea level.

Latitude	29°	19'	33"
Longitude	98°	21'	25"

Transmitter: Calaveras Lake at 9445 S. Foster Rd., San Antonio.

Satellite Earth Station: SatCom, 7-m; Scientific-Atlanta receivers.

Ownership: Southwest Texas Public Broadcasting Council (non-profit organization).

Began Operation: September 10, 1962.

Represented (legal): Cohn & Marks.

Personnel:

HOWARD D. GUTIN, president & general manager.
BILL ARHOS, vice president, programming.
KATHY WHITE, vice president, finance & administration.
GENE DOREN, director of engineering.
JOANNE WINIK, v.p. & station manager.
JAMES ULLRICH, director of instructional programming.
LIZ KLIMBACH, director of public information.

UTAH

KBYU-TV

Provo
Ch. 11

Licensee: Brigham Young University, Provo, UT 84602.

Studio: Harris Fine Arts Center, Brigham Young University, Provo, UT 84602.

Telephone: 801-378-5298.

Technical Facilities: Channel No. 11 (198-204 MHz). Authorized power: 162-kw visual, 32.4-kw aural. Antenna: 2943-ft. above av. terrain, 89-ft. above ground, 8556-ft. above sea level.

Latitude	40°	36'	28"
Longitude	112°	09'	33"

Transmitter: Mt. Vision, approx. 37-mi. NW of Provo.

News Service: UPI.

Satellite Earth Stations: Collins, 10-m; Collins & Scientific-Atlanta receivers.

Ownership: Private institution. Jeffrey R. Holland, pres.

Began Operation: November 15, 1965.

FM Affiliate: KBYU-FM, 32-kw, 88.9 MHz (No. 205), 2912-ft.

Represented (legal): Wilkinson, Barker, Knauer & Quinn.

Personnel:

THOMAS A. GRIFFITHS, general manager.
R. BRUCE REED, assistant general manager.
MEL ROGERS, station manager.
BARBARA HAMMOND, program manager.
RALPH SILVER, chief engineer.
MARK PHILLIPS, news & public affairs manager.
VAL KENDELL, public information director.
MIKE HEMINGWAY, production manager.
JAY SUMSION, operations manager.
SHELLEY HAMMOND, development manager.
SUE MOLBERG, office manager.

1985 Edition

KUED Salt Lake City Ch. 7

Licensee: University of Utah, Salt Lake City, UT 84112.

Studio: University campus.

Telephone: 801-581-7777.

Technical Facilities: Channel No. 7 (174-180 MHz). Authorized power: 155-kw visual, 24.8-kw aural. Antenna: 3000-ft. above av. terrain, 204-ft. above ground, 8605-ft. above sea level.

Latitude	40°	36'	29"
Longitude	112°	09'	36"

Transmitter: Oquirrh Mtns., 17-mi. SSW of Salt Lake City.

Satellite Earth Station: Transmit/receive; Collins, 10-m; Collins & Rockwell receivers.

Ownership: University of Utah. Chase N. Peterson, pres.

Began Operation: January 20, 1958.

FM Affiliate: KUER, 22.5-kw, 90.1 MHz (No. 211), 2900-ft.

Represented (legal): Dow, Lohnes & Albertson.

Personnel:

MILT DAVIS, general manager.
FRED C. ESPLIN, station manager.
LARRY S. SMITH, business manager.
MARIA A. SMITH, program manager.
DOUGLAS SCHREMS, production manager.
DAVID GRAHAM, director of engineering/operations.

VERMONT

WETK Burlington Ch. 33

Licensee: U. of Vermont & State Agricultural College, Educational Television, Burlington, VT 05401.

Studio: Ethan Allen Ave., Winooski, VT 05404.

Telephone: 802-656-3311.

Technical Facilities: Channel No. 33 (584-590 MHz). Authorized power: 251-kw visual, 50.1-kw aural. Antenna: 2680-ft. above av. terrain, 96-ft. above ground, 4130-ft. above sea level.

Latitude	44°	31'	32"
Longitude	72°	48'	54"

Transmitter: Summit of Mt. Mansfield.

Satellite Earth Station: Collins, 10-m.

Ownership: U. of Vermont & State Agricultural College.

Began Operation: October 16, 1967.

Represented (legal): Covington & Burling.

Personnel:

HOPE S. GREEN, general manager.
WALLACE K. EDWARDS, asst. station manager.
MARGERY W. HIBBERD, programming director.

Public/ETV Stations

WVER Rutland Ch. 28

Licensee: U. of Vermont & State Agricultural College.

Technical Facilities: Channel No. 28 (554-560 MHz). Authorized power: 40.7-kw visual, 7.41-kw aural. Antenna: 1400-ft. above av. terrain, 297-ft. above ground, 2273-ft. above sea level.

Latitude	43°	39'	32"
Longitude	73°	06'	25"

Transmitter: Summit of Grandpa's Knob.

Began Operation: March 18, 1968.

Personnel: See WETK, Burlington.

WVTB St. Johnsbury Ch. 20

Licensee: U. of Vermont & State Agricultural College.

Technical Facilities: Channel No. 20 (506-512 MHz). Authorized power: 42.7-kw visual, 7.76-kw aural. Antenna: 1940-ft. above av. terrain, 131-ft. above ground, 3386-ft. above sea level.

Latitude	44°	34'	16"
Longitude	71°	53'	39"

Transmitter: Summit of Burke Mtn.

Began Operation: February 26, 1968.

Personnel: See WETK, Burlington.

WVTA Windsor Ch. 41

Licensee: U. of Vermont & State Agricultural College.

Technical Facilities: Channel No. 41 (632-638 MHz). Authorized power: 589-kw visual, 112-kw aural. Antenna: 2260-ft. above av. terrain, 426-ft. above ground, 3291-ft. above sea level.

Latitude	43°	26'	17"
Longitude	72°	27'	08"

Transmitter: South Peak, Mt. Ascutney.

Began Operation: March 18, 1968.

Personnel: See WETK, Burlington.

VIRGINIA

WNVC Fairfax Ch. 56

Grantee: Central Virginia ETV Corp., 23 Sesame St., Richmond, VA 23235.

Studio: 8101A Lee Hwy., Falls Church, VA 22042.

Technical Facilities: Channel No. 56 (722-728 MHz). Authorized power: 1230-kw max. & 741-kw horizontal visual, 126-kw max. & 74.1-kw horizontal aural. Antenna: 732-ft. above av. terrain, 689-ft. above ground, 1049-ft. above sea level.

1122

Latitude	38°	52'	28"
Longitude	77°	13'	24"

Transmitter: Intersection of U.S. 29-211 & I-495, near Merrifield.

Satellite Earth Station: In operation; Collins receivers.

Began Operation: June 1, 1983.

Represented (legal): Fisher, Wayland, Cooper & Leader.

Represented (engineering): Edward F. Lorentz & Associates.

Personnel:

DAN WARD, vice president & general manager.
BRUCE MILLER, operations manager.
WILLARD SHEARS, director of engineering.

WNVT Goldvein Ch. 53

Licensee: Central Virginia Educational Television Corp., 8101A Lee Hwy., Falls Church, VA 22042.

Studio: 8101A Lee Hwy., Falls Church, VA 22042.

Telephone: 703-698-9682.

Technical Facilities: Channel No. 53 (704-710 MHz). Authorized power: 2220-kw max. & 1440-kw horizontal visual, 333-kw max. & 214-kw horizontal aural. Antenna: 748-ft. above av. terrain, 653-ft. above ground, 1049-ft. above sea level.

Latitude	38°	37'	42"
Longitude	77°	26'	20"

Transmitter: 15100 Joplin Rd., Independent Hill, Prince William County.

Satellite Earth Station: Collins, 10-m; Collins receivers.

Ownership: See WCVE-TV, Richmond, VA.

Began Operation: March 1, 1972.

Represented (legal): Hunton & Williams.

Personnel:

DORIS E. BETHKE, station manager.
DAVID HURD, chief engineer.
NANCY KAUFMAN, utilization supervisor.

WHRO-TV Hampton-Norfolk Ch. 15

Licensee: Hampton Roads Educational Telecommunications Assn. Inc., 5200 Hampton Blvd., Norfolk, VA 23508.

Studio: 5200 Hampton Blvd., Norfolk.

Telephone: 804-489-9476.

Technical Facilities: Channel No. 15 (476-482 MHz). Authorized power: 2500-kw visual, 250-kw aural. Antenna: 980-ft. above av. terrain, 1027-ft. above ground, 1049-ft. above sea level.

Latitude	36°	48'	32"
Longitude	76°	30'	13"

Transmitter: Hwy. 337, 1-mi. S of Driver, VA.

News Service: AP.

Satellite Earth Station: Collins, 10-m.

Began Operation: October 2, 1961.

FM Affiliate: WHRO-FM, 50-kw, 89.5 MHz (No. 208), 680-ft.

Represented (legal): Cohn & Marks.

Represented (engineering): Moffet, Larson & Johnson, P.C.

Personnel:

JOHN R. MORISON, president & general manager.
 KENNETH B. KRALL, v.p. & chief financial officer.
 JERROLD F. WAREHAM, v.p. & chief operating officer.
 PATRICK ARNOUX, director of TV programming.
 LAWRENCE E. CRUM, director of educational services.
 SONIA BARLOW, director of human resources & administrative services.
 JACK BECK, director of engineering.
 GLEN MORGAN, director of design & print services.
 JOEL SEGUINE, director of radio.
 MITA VAIL, director of development.
 DOUGLAS SMITH, director of finance.
 BRUCE BEALE, production manager.
 KEITH MASSIE, chief engineer.

WMSY-TV

Marion

Ch. 52

Grantee: Blue Ridge ETV Assn., Box 13246, Roanoke, VA 24032.

Technical Facilities: Channel No. 52 (698-704 MHz). Authorized power: 741-kw max. & 372-kw horizontal visual, 56.2-kw horizontal aural. Antenna: 1460-ft. above av. terrain, 350-ft. above ground, 3910-ft. above sea level.

Latitude	36°	54'	01"
Longitude	81°	32'	35"

Transmitter: Walker Mtn., W of B. F. Buchanan Hwy., 4-mi. N of Marion.

Ownership: See WBRA-TV, Roanoke.

Began Operation: August 1, 1981.

Represented (legal): Cohn & Marks.

Represented (engineering): A. D. Ring & Associates.

Personnel: See WBRA-TV, Roanoke.

WSBN-TV

Norton

Ch. 47

Licensee: Blue Ridge ETV Assn. Inc., Box 13246, Roanoke, VA 24032.

Technical Facilities: Channel No. 47 (668-674 MHz). Authorized power: 629.17-kw max. & 245-kw horizontal visual, 94.375-kw max. & 37.1-kw horizontal aural. Antenna: 1940-ft. above av. terrain, 240-ft. above ground, 4400-ft. above sea level.

Latitude	36°	53'	52"
Longitude	82°	37'	22"

Transmitter: High Knob, Norton.

Ownership: See WBRA-TV, Roanoke.

Began Operation: March 30, 1971.

Personnel: See WBRA-TV, Roanoke.

WCVE-TV

Richmond

Ch. 23

Licensee: Central Virginia Educational TV Corp., Box 3237, Richmond, VA 23235.

Studio: 23 Sesame St., Richmond, VA 23235.

1985 Edition

Telephone: 804-320-1301.

Technical Facilities: Channel No. 23 (524-530 MHz). Authorized power: 2290-kw max. & 1350-kw horizontal visual, 204-kw horizontal aural. Antenna: 1080-ft. above av. terrain, 999-ft. above ground, 1346-ft. above sea level.

Latitude	37°	30'	46"
Longitude	77°	36'	06"

Transmitter: 0.41-mi. S of Robious Rd. & 0.85-mi. SE of Robious, VA.

Satellite Earth Station: Collins, 10-m.

Ownership: Non-profit corp. Officers: A. Prescott Rowe, chmn.; Franklin M. Halsey, vice chmn.; B. W. Spiller, pres.; Guy T. Tripp III, secy. & counsel; Gordon Mabey, treas. Central Virginia Educational Television Corp. also owns & operates WNVN, Fairfax; WNVN, Goldvein & WCVW, Richmond.

Began Operation: September 10, 1964.

Represented (legal): Fisher, Wayland, Cooper & Leader.

Represented (engineering): A. D. Ring & Associates.

Personnel:

B. W. SPILLER, president & general manager.
 RICHARD HALL, vice president, broadcasting.
 IDA HILL, vice president & director of school services.
 JOHN A. PRATHER, director of engineering.
 GEORGE MCGUIGAN, chief engineer.

WCVW

Richmond

Ch. 57

Licensee: Central Virginia Educational TV Corp.

Studio: 23 Sesame St., Richmond, VA 23235.

Telephone: 804-320-1301.

Technical Facilities: Channel No. 57 (728-734 MHz). Authorized power: 1020-kw max. & 468-kw horizontal visual, 91.2-kw horizontal aural. Antenna: 960-ft. above av. terrain, 999-ft. above ground, 1356-ft. above sea level.

Latitude	37°	30'	46"
Longitude	77°	36'	06"

Transmitter: Approx. 100-ft. E of 23 Sesame St., Richmond.

Began Operation: December 24, 1966.

Personnel: See WCVE-TV, Richmond.

WBRA-TV

Roanoke

Ch. 15

Licensee: Blue Ridge ETV Assn., Box 13246, Roanoke, VA 24032.

Studio: 1215 McNeil Dr. SW, Roanoke.

Telephone: 703-344-0991.

Technical Facilities: Channel No. 15 (476-482 MHz). Authorized power: 631-kw max. & 283-kw horizontal visual, 92-kw max. & 42.4-kw horizontal aural. Antenna: 2050-ft. above av. terrain, 265-ft. above ground, 4005-ft. above sea level.

Latitude	37°	11'	56"
Longitude	80°	09'	02"

Transmitter: Poor Mtn.

Satellite Earth Stations: Collins, 10-m.

Public/ETV Stations

Ownership: Blue Ridge ETV Assn. Officers: Samuel P. McNeil, pres.; E. V. Rexrode Jr., v.p. & gen. mgr.; C. A. Martin, v.p.; Mrs. Charie B. Miller, secy.-treas. Blue Ridge ETV Assn. also owns & operates WSBN-TV, Norton and WMSY-TV, Marion, VA.

Began Operation: August 1, 1967.

Represented (legal): Cohn & Marks.

Represented (engineering): A. D. Ring & Associates.

Personnel:

E. V. REXRODE JR., vice president & general manager.
RONALD B. SMITH, chief engineer.
JON BOETTCHER, program director.
GYNN FINTON, traffic continuity.
BARBARA LANDON, development director.
MIKE FOWLER, production manager.

WVPT Staunton Ch. 51

Licensee: Shenandoah Valley Educational Corp., Port Republic Rd., Harrisonburg, VA 22801.

Studio: Interstate Hwy. 81 & Port Republic Rd.

Telephone: 703-434-5391.

Technical Facilities: Channel No. 51 (692-698 MHz). Authorized power: 525-kw max. & 89.1-kw horizontal visual, 67.6-kw max. & 13.5-kw horizontal aural. Antenna: 2230-ft. above av. terrain, 46-ft. above ground, 4382-ft. above sea level.

Latitude	38°	09'	54"
Longitude	79°	18'	51"

Transmitter: Elliott Knob.

Satellite Earth Station: Collins, 10-m; Collins receivers.

Ownership: State chartered non-profit corp. Dr. Wayne Geisert, pres.; Richard Parker, v.p.; Betty L. Hinkle, secy.; William Pond, treas.

Began Operation: August 29, 1968.

Represented (legal): Covington & Burling.

Represented (engineering): A. D. Ring & Associates.

Personnel:

DR. WAYNE F. GEISERT, president.
RICHARD L. PARKER, general manager.
EDWIN L. KAUFMAN, director of instructional programming.
JAMES A. SURVIL, director of engineering.
WANDA ZIMMERMAN, program manager.
HOLLY WATTS, director of development.

WASHINGTON

KCKA Centralia Ch. 15

Licensee: Tacoma School District No. 10, 1101 S. Yakima Ave., Tacoma, WA 98405.

Studio: See KTPS, Tacoma, WA.

Technical Facilities: Channel No. 15 (476-482 MHz). Authorized power: 537-kw visual, 64.6-kw aural. Antenna: 1140-ft. above av. terrain, 234-ft. above ground, 1681-ft. above sea level.

Latitude	46°	33'	16"
Longitude	123°	03'	26"

Transmitter: Crego Hill, 12-mi. SW of Centralia.

Began Operation: October 2, 1982.

FM Affiliate: KTOY, 7.93-kw, 91.7 MHz (No. 219), 553-ft., Tacoma, WA.

Represented (legal): McKenna, Wilkinson & Kittner.

Represented (engineering): Kenneth Williams Jr.

Personnel: See KTPS, Tacoma, WA.

KWSU-TV Pullman Ch. 10

Licensee: Washington State University, Pullman, WA 99164.

Studio: Edward R. Murrow Communications Center.

Telephone: 509-335-2681.

Technical Facilities: Channel No. 10 (192-198 MHz). Authorized power: 117-kw visual, 11.7-kw aural. Antenna: 1350-ft. above av. terrain, 300-ft. above ground, 3900-ft. above sea level.

Latitude	46°	51'	43"
Longitude	117°	10'	26"

Transmitter: Kamiak Butte, 4-mi. SW of Palouse, 9-mi. N of Pullman.

News Services: AP, UPI.

Satellite Earth Station: Collins, 10-m; Collins receivers.

Began Operation: September 24, 1962.

AM Affiliate: KWSU, 5-kw, 1250 kHz.

Represented (legal): Cohn & Marks.

Personnel:

DENNIS HAARSAGER, general manager.
KEN FIELDING, operations manager.
SUSAN FRANKO, marketing manager.
BARBARA DICKINSON, promotion manager.
GALE FRANKO, traffic manager.
KEN JULIAN, chief engineer.
JIM HOCKENHULL, art director.

KCTS-TV Seattle Ch. 9

Licensee: University of Washington, Seattle, WA 98195.

Studio: University of Washington campus.

Telephone: 206-543-2000.

Technical Facilities: Channel No. 9 (186-192 MHz). Authorized power: 275-kw visual, 55-kw aural. Antenna: 830-ft. above av. terrain, 587-ft. above ground, 1000-ft. above sea level.

Latitude	47°	36'	57"
Longitude	122°	18'	27"

Transmitter: 1611 18th Ave.

Satellite Earth Station: Collins, 10-m; Collins receivers.

Ownership: U. of Washington. Dr. William P. Gerberding, pres.

Began Operation: December 7, 1954.

FM Affiliate: KUOW, 86-kw, 94.9 MHz (No. 235), 730-ft.

Represented (legal): Dow, Lohnes & Albertson.

Personnel:

BURNILL CLARK, general manager.
TOM HOWE, asst. general mgr./dir. of broadcasting & production.
ERNEST E. NEUMANN, director of technical services.
KEN TERAQ, administrative services manager.
DOROTHY PATON, director of development.
PAT WOODLEY, director of marketing & telecommunications.
JEFF GENTES, director of viewer services, information & promotion.

KSPS-TV Spokane Ch. 7

Licensee: Spokane School District No. 81, North 200 Bernard St., Spokane, WA 99201.

Studio: South 3911 Regal St., Spokane, WA 99203.

Telephone: 509-455-3790.

Technical Facilities: Channel No. 7 (174-180 MHz). Authorized power: 316-kw visual, 63.2-kw aural. Antenna: 1830-ft. above av. terrain, 595-ft. above ground, 4225-ft. above sea level.

Latitude	47°	34'	34"
Longitude	117°	17'	58"

Transmitter: South end of Krell Hill.

Satellite Earth Station: Collins, 10-m; Collins & Scientific-Atlanta receivers.

Ownership: Public school district, governed by board of 5 elected directors.

Began Operation: April 24, 1967.

Represented (legal): Wheeler & Wheeler.

Personnel:

CLAUDE L. KISTLER, general manager.
WILLIAM R. STANLEY, program manager.

KTPS Tacoma Ch. 28

Licensee: Tacoma School District No. 10, Central Administration Bldg., Box 1357, 8th & Tacoma Ave., Tacoma, WA 98402.

Studio: 1101 S. Yakima Ave.

Telephone: 206-272-1528.

Technical Facilities: Channel No. 28 (554-560 MHz). Authorized power: 35-kw visual, 4.112-kw aural. Antenna: 755-ft. above av. terrain, 498-ft. above ground, 915-ft. above sea level.

Latitude	47°	16'	41"
Longitude	122°	30'	42"

Holds CP for change to 679-kw max. visual, 113.18-kw max. aural, 760-ft. above av. terrain, 504-ft. above ground, 900-ft. above sea level, lat. 47° 16' 41", long. 122° 30' 42"; transmitter to 5544 N. 35th St., Tacoma. BMPET-840503KG.

Transmitter: 5544 N. 35th St., Tacoma.

Satellite Earth Station: Collins, 10-m; Collins receivers.

Began Operation: September 25, 1961 on Ch. 62. Switched to Ch. 28 September 1982.

FM Affiliate: KTOY, 7.93-kw, 91.7 MHz (No. 219), 553-ft.

Personnel:

ROBERT P. SLINGLAND, station manager.
TOM ROGSTAD, TV program manager.
RON LIVELY, chief engineer.

1985 Edition

KYVE-TV

Yakima
Ch. 47

Licensee: Yakima School District No. 7, 104 N. 4th Ave., Yakima, WA 98902.

Studio: 1105 S. 15th Ave., Yakima, WA 98902.

Telephone: 509-575-3474.

Technical Facilities: Channel No. 47 (668-674 MHz). Authorized power: 550-kw visual, 55-kw aural. Antenna: 920-ft. above av. terrain, 137-ft. above ground, 2109-ft. above sea level.

Latitude	46°	31'	58"
Longitude	120°	30'	33"

Transmitter: Ahtanum Ridge Rd., 2-mi. SW of Union Gap.

Satellite Earth Station: Collins, 10-m.

Ownership: Yakima School District No. 7. Dr. Dean Starr, superintendent of schools.

Began Operation: November 1, 1962.

Personnel:

PAUL HARTMAN, general manager.
DIANNE ULRICH, operations/traffic.
HUGH WETMORE, chief engineer.
LYNN TOBIN, production manager.
MARILYN HUDSON, program director.
JOHN GENETTE, development director.

WEST VIRGINIA

WSWP-TV Grandview Ch. 9

Licensee: West Virginia Educational Bcstg. Authority, Suite B-424, State Capitol Bldg. 6, Charleston, WV 25305.

Mailing Address: Box AH, Beckley, WV 25801.

Studio & Offices: Airport Road, Beckley, WV 25801.

Telephone: 304-255-1501.

Technical Facilities: Channel No. 9 (186-192 MHz). Authorized power: 316-kw visual, 63.2-kw aural. Antenna: 1000-ft. above av. terrain, 488-ft. above ground, 3448-ft. above sea level.

Latitude	37°	53'	46"
Longitude	80°	59'	21"

Transmitter: On Mann Mtn., approx. 1.1-mi. W of Layland.

Satellite Earth Station: Collins, 10-m; Collins & Microdyne receivers.

Ownership: West Virginia Educational Broadcasting Authority.

Began Operation: November 1, 1970.

Represented (legal): Bilger & Blair.

Represented (engineering): Moffet, Larson & Johnson, P.C.

Personnel:

ARTHUR E. ALBRECHT, general manager.
H. LEON DRYE, chief engineer.
RITA RAY, program director.
MATT STANLEY, community relations director.
ROVENA WARD, business manager.

Public/ETV Stations

WPBY-TV

Huntington

Ch. 33

Licensee: West Virginia Educational Broadcasting Authority.

Studios: Third Ave., Huntington, WV 25701; 301 Blackwood Ave., Nitro, WV 25143.

Telephones: 304-696-6630 (Huntington); 304-722-2993 (Nitro).

Technical Facilities: Channel No. 33 (584-590 MHz). Authorized power: 1037-kw max. & 398-kw horizontal visual, 103.7-kw max. & 39.8-kw horizontal aural. Antenna: 1280-ft. above av. terrain, 1071-ft. above ground, 2049-ft. above sea level.

Latitude	38°	29'	42"
Longitude	82°	12'	03"

Transmitter: Barker Ridge, near Milton, WV.

Satellite Earth Station: Collins, 10-m; Collins receivers.

Ownership: West Virginia Educational Broadcasting Authority.

Began Operation: July 14, 1969.

Represented (legal): Bilger & Blair.

Represented (engineering): Moffet, Larson & Johnson, P.C.

Personnel:

WILLIAM HALEY JR., general manager.
THOMAS HOLLERON, chief engineer.
WALTER BLOWER, community relations director.
N. JEAN BIAS, business manager.
WILLIAM RUSSELL, school services director.
CAROL J. BRODRICK, program manager.
WILLIAM KELLEY, Nitro studio manager.
RICHARD HOFFMAN, senior producer.

WNPB-TV

Morgantown

Ch. 24

Licensee: West Virginia Educational Broadcasting Authority.

Studio: 191 Scott Ave., Box TV-24, Morgantown, WV 26507.

Telephone: 304-293-6511.

Technical Facilities: Channel No. 24 (530-536 MHz). Authorized power: 2750-kw max. & 1875-kw horizontal visual, 550.8-kw max. & 375-kw horizontal aural. Antenna: 1500-ft. above av. terrain, 518-ft. above ground, 3114-ft. above sea level.

Latitude	39°	41'	45"
Longitude	79°	45'	45"

Transmitter: Adjacent to Sand Springs Lookout Tower.

Satellite Earth Station: Collins, 10-m.

Ownership: West Virginia Educational Broadcasting Authority. C. Bosworth Johnson, chmn.

Began Operation: February 23, 1969.

Represented (legal): Bilger & Blair.

Represented (engineering): Moffet, Larson & Johnson, P.C.

Personnel:

KENNETH A. JARVIS, general manager.
SARAH L. KIRK, administrative assistant.
KATHY E. CHANNELL, dir. of programming & production.
JUDITH A. PARKER, dir. of instructional services.
CAROLYN F. BAILEY, dir. of community relations.
MICHAEL A. GALIK, dir. of engineering.
WILLIAM A. KAWECKI, dir. of creative services.
CAROLYN M. McDANIEL, dir. of financial management & personnel.

CHAROLETTE J. RIFFLE, traffic manager.
JAMES BELT, engineering maintenance manager.
JOHN NAKASHIMA, production manager.

WISCONSIN

WPNE

Green Bay

Ch. 38

Licensee: Educational Communications Board, 3319 W. Beltline Hwy., Madison, WI 53713.

Studio: Instructional Services Bldg., 110 S. University Circle Dr., Green Bay, WI 54302.

Telephones: 414-465-2538; 608-273-5500 (evenings & weekends).

Technical Facilities: Channel No. 38 (614-620 MHz). Authorized power: 1078-kw max. & 912-kw horizontal visual, 45.6-kw aural. Antenna: 1100-ft. above av. terrain, 1140-ft. above ground, 2044-ft. above sea level.

Latitude	44°	24'	35"
Longitude	88°	00'	05"

Transmitter: Scray's Hill, 3.8-mi. SE of DePere.

News Services: AP, UPI.

Ownership: State of Wisconsin. Officers: Joel Read, chairman; Joan Holden, vice chairman. Also operates WHLA-TV, La Crosse; WHWC-TV, Menomonie & WLEF-TV, Park Falls, all WI.

Began Operation: September 11, 1972.

Represented (legal): Dow, Lohnes & Albertson.

Represented (engineering): Kessler & Gehman Associates.

Personnel:

PAUL M. NORTON, executive director.
BYRON KNIGHT, program/operations director.
DONALD KATES, regional representative, WPNE-TV.
JAMES KISSINGER, regional representative, WHWC-TV.
NANCY BAUER, instructional programming director.
WILLIAM WOODS, director of engineering.
WILLIAM ESTES, public information officer.
TED TOBIE, director, administrative services.
JOAN ZIEGER, development director.

WHLA-TV

La Crosse

Ch. 31

Licensee: Educational Communications Board.

Technical Facilities: Channel No. 31 (572-578 MHz). Authorized power: 1200-kw max. & 955-kw horizontal visual, 60-kw aural. Antenna: 1143-ft. above av. terrain, 831-ft. above ground, 2045-ft. above sea level.

Latitude	43°	48'	17"
Longitude	91°	22'	06"

Transmitter: County Hwy. 25 & Tschumper Ridge Rd., La Crescent, MN.

Began Operation: December 3, 1973.

Personnel: See WPNE-TV, Green Bay, WI.

WHA-TV

Madison

Ch. 21

Licensee: Board of Regents of University of Wisconsin System, Vilas Communication Hall, Madison, WI 53706.

Studio: 821 University Ave., Madison.

Telephone: 608-263-2121. **TWX:** 910-286-2764.

Technical Facilities: Channel No. 21 (512-518 MHz). Authorized power: 759-kw max. & 339-kw horizontal visual, 150-kw max. & 67.6-kw horizontal aural. Antenna: 1250-ft. above av. terrain, 1200-ft. above ground, 2245-ft. above sea level.

Latitude	43°	03'	18"
Longitude	89°	28'	42"

Transmitter: 5702 Tokay Blvd., Madison.

News Services: AP, UPI.

Satellite Earth Station: Collins, 10-m.

Began Operation: May 3, 1954.

AM Affiliate: WHA, 5-kw, 970 kHz.

Represented (legal): Cohn and Marks.

Represented (engineering): Jansky & Bailey.

Personnel:

RONALD BORNSTEIN, gen. mgr. & director of radio & television.
 H. RICHARD HINER, assoc. director & station manager.
 LARRY DICKERSON, dir. of programming & long range planning.
 DONALD BORCHERT, director of engineering.
 SKIP SURGUINE, director of operations.

WHWC-TV

Menomonie

Ch. 28

Licensee: Educational Communications Board, 3319 W. Beltline Hwy., Madison, WI 53713.

Studio: Room 207, Communications Center, 800 Broadway, Menomonie, WI 54751.

Telephone: 715-232-2628.

Technical Facilities: Channel No. 28 (554-560 MHz). Authorized power: 1094-kw max. & 871-kw horizontal visual, 54.5-kw aural. Antenna: 1150-ft. above av. terrain, 1196-ft. above ground, 2176-ft. above sea level.

Latitude	45°	02'	47"
Longitude	91°	51'	42"

Transmitter: 2.3-mi. NE of Wheeler.

News Services: AP, UPI.

Began Operation: November 16, 1973.

Represented (legal): Dow, Lohnes & Albertson.

Represented (engineering): Kessler & Gehman Associates.

Personnel: See WPNE-TV, Green Bay.

WMVS

Milwaukee

Ch. 10

Licensee: Milwaukee Area District Board of Vocational, Technical & Adult Education, 1015 N. Sixth St., Milwaukee, WI 53203.

Studio: 1036 N. 8th St., Milwaukee.

1985 Edition

Telephone: 414-271-1036.

Technical Facilities: Channel No. 10 (192-198 MHz). Authorized power: 309-kw visual, 30.9-kw aural. Antenna: 1010-ft. above av. terrain, 1101-ft. above ground, 1732-ft. above sea level.

Latitude	43°	05'	48"
Longitude	87°	54'	19"

Transmitter: 0.5 mi. N of E. Capitol Dr. on N. Humboldt Ave. Ext.

Satellite Earth Stations: Collins, 10-m; Collins & Scientific-Atlanta receivers.

Ownership: Milwaukee Area District Board of Vocational, Technical & Adult Education. **Officers:** Jean DiMotto, chmn.; David Coverdale, vice chmn.; James Kruse, secy.; Harry E. Guzniczak, treas. Also operates WMVT, Ch. 36, Milwaukee.

Began Operation: October 28, 1957.

Represented (legal): Dow, Lohnes & Albertson.

Personnel:

RUS SLICKER, executive director.
 OTTO F. SCHLAAK, general manager.
 JOHN PUSHKASH, program manager.
 JOHN LEMKE, film supervisor.
 HAROLD G. WAGNER, manager, broadcast engineering.

WMVT

Milwaukee

Ch. 36

Licensee: Milwaukee Area District Board of Vocational, Technical & Adult Education, 1015 N. Sixth St., Milwaukee, WI 53203.

Telephone: 414-271-1036.

Technical Facilities: Channel No. 36 (602-608 MHz). Authorized power: 2340-kw max. & 1230-kw horizontal visual, 234-kw max. & 123-kw horizontal aural. Antenna: 890-ft. above av. terrain, 1101-ft. above ground, 1732-ft. above sea level.

Latitude	43°	05'	48"
Longitude	87°	54'	19"

Transmitter: 0.5-mi. N of E. Capitol Dr. on N. Humboldt Ave. Ext.

Began Operation: December 20, 1962.

Personnel: See WMVS, Milwaukee, WI.

WLEF-TV

Park Falls

Ch. 36

Licensee: Educational Communications Board.

Studio: See WPNE-TV, Green Bay.

Telephones: 414-465-2538; 608-273-5500 (evenings & weekends).

Technical Facilities: Channel No. 36 (602-608 MHz). Authorized power: 741-kw visual, 37.1-kw aural. Antenna: 1468-ft. above av. terrain, 1471-ft. above ground, 3049-ft. above sea level.

Latitude	45°	56'	43"
Longitude	90°	16'	28"

Transmitter: 8.2-mi. E of Park Falls.

Began Operation: December 5, 1977.

Personnel: See WPNE-TV, Green Bay, WI.

Public/ETV Stations

WHRM-TV

Wausau

Ch. 20

Licensee: Educational Communications Board.

Studio: See WPNE-TV, Green Bay.

Technical Facilities: Channel No. 20 (506-512 MHz). Authorized power: 724-kw visual, 36.2-kw aural. Antenna: 980-ft. above av. terrain, 647-ft. above ground, 2549-ft. above sea level.

Latitude	44°	55'	14.3"
Longitude	89°	41'	30.6"

Transmitter: Rib Mtn., 4-mi. SW of Wausau.

Began Operation: October 25, 1975.

Personnel: See WPNE-TV, Green Bay, WI.

WYOMING

KCWC-TV

Lander-Riverton

Ch. 4

Grantee: Central Wyoming College, Communications Complex, Central Wyoming College, Riverton, WY 82501.

Studio: Communications Complex, Central Wyoming College, Riverton.

Telephone: 307-856-9291.

Technical Facilities: Channel No. 4 (66-72 MHz). Authorized power: 100-kw visual, 10-kw aural. Antenna: 1515-ft. above av. terrain, 287-ft. above ground, 9172-ft. above sea level.

Latitude	42°	34'	59"
Longitude	108°	42'	36"

Transmitter: 1.5-mi. due N of Hwy. 28 on Limestone Mtn., Atlantic City.

News Service: AP.

Satellite Earth Station: In operation; Scientific-Atlanta receivers.

Ownership: Central Wyoming College. Dr. Edward Donovan, pres.

Began Operation: May 10, 1983.

Represented (legal): Fletcher, Heald & Hildreth.

Represented (engineering): Robert A. Jones.

Personnel:

JERRY GARBER, general manager.

GUAM

KGTF

Agana

Ch. 12

Licensee: Guam Educational Telecommunications Corp., Box 21449, GU, Marianas Islands 96921.

Studio: Mangilao Municipality.

Telephones: 734-2207; 734-3476.

1128

Technical Facilities: Channel No. 12 (204-210 MHz). Authorized power: 27.6-kw visual, 5.5-kw aural. Antenna: 199-ft. above av. terrain, 187-ft. above ground, 467-ft. above sea level.

Latitude	13°	26'	13"
Longitude	144°	48'	17"

Transmitter: Mangilao.

Ownership: Guam Educational Telecommunications Corp.

Began Operation: October 30, 1970.

Represented (legal): Cohn & Marks.

Personnel:

K. K. WOO, chief executive officer & general manager.

PHILLIP PEREZ, studio supervisor.

ARLENE QUICHOCHO, TV program coordinator.

MESSENGER DIAZ, engineer.

PUERTO RICO

WIPM-TV

Mayaguez

Ch. 3

Licensee: Department of Education of Puerto Rico, Hato Rey, San Juan.

Studio: Darlington Apartment Bldg., Mayaguez, PR 00708.

Telephone: 832-0164.

Technical Facilities: Channel No. 3 (60-66 MHz). Authorized power: 72.4-kw visual, 7.24-kw aural. Antenna: 2274-ft. above av. terrain, 383-ft. above ground, 3335-ft. above sea level.

Latitude	18°	09'	00"
Longitude	66°	59'	00"

Transmitter: Hwy. 120, 2.2-mi. S of Maricao, PR.

News Service: AP.

Ownership: See WIPR-TV, San Juan.

Began Operation: March 19, 1961.

Represented (legal): Hamel, Park, McCabe & Saunders.

Represented (engineering): A. Earl Cullum Jr. Consulting Engineers.

Personnel: See WIPR-TV, Ch. 6, San Juan.

ELIEZER CARO MARTINEZ, director.

JORGE M. INSERTI, general manager.

WIPR-TV

San Juan

Ch. 6

Licensee: Department of Education of Puerto Rico, Hato Rey, San Juan.

Mailing Address: Box 909, Hato Rey, PR 00919.

Studio: Hostos Ave., Hato Rey.

Telephone: 809-764-2036.

Technical Facilities: Channel No. 6 (82-88 MHz). Authorized power: 53.7-kw visual, 5.37-kw aural. Antenna: 2865-ft. above av. terrain, 1089-ft. above ground, 4044-ft. above sea level.

Latitude	18°	06'	42"
Longitude	66°	03'	05"

TV & Cable Factbook No. 53

Transmitter: Cerro La Santa, 21-mi. S of San Juan.

News Services: AP, UPI.

Satellite Earth Station: Collins, 10-m.

Began Operation: January 6, 1958.

AM Affiliate: WIPR, 10-kw, 940 kHz.

FM Affiliate: WIPR-FM, 135-kw, 91.3 MHz (No. 217), 2865-ft.

Represented (legal): Hamel, Park, McCabe & Saunders.

Represented (engineering): A. Earl Cullum Jr. Consulting Engineers.

Personnel:

JORGE M. INSERTI, general manager & program manager.
IVAN RUIZ, administrative officer.

VIRGIN ISLANDS

WTJX-TV
Charlotte Amalie
Ch. 12

Licensee: Virgin Islands Public Television System, c/o Calvin F. Bastian, Box 7879, St. Thomas, VI 00801.

Studio: Barbel Plaza, Charlotte Amalie, St. Thomas.

Telephone: 809-774-6255.

Technical Facilities: Channel No. 12 (204-210 MHz). Authorized power: 29-kw visual, 2.9-kw aural. Antenna: 1476-ft. above av. terrain, 111-ft. above ground, 1585-ft. above sea level.

Latitude	18°	21'	26"
Longitude	64°	56'	50"

Transmitter: Signal Hill, 1.3-mi. NW of center of Charlotte Amalie.

Satellite Earth Station: Collins, 10-m.

Ownership: Govt. of the Virgin Islands. Board of Directors: Kwame Garcia, vice chmn.; Dr. Charles Turnbull; Dr. Arthur Richards; Dr. Randall James; Steven Bornn; Carmelo Morales; Calvin Bastian; Stephanos O'Reilly; Dr. Norwell Harrigan; Randolph Knight.

Began Operation: August 29, 1972.

Represented (legal): Schwartz, Woods & Miller.

Represented (engineering): Kessler & Gehman Associates.

Personnel:

CALVIN F. BASTIAN, general manager.
MARGE BEIMER, editor/public information director.
WILLIAM ARNET, production/operations supervisor.
HELEN S. GABRIEL, business manager.
RON TRAINA, chief engineer.

CPs Outstanding and Applications Pending

For New Stations (Including Off-Air Stations in CP Status)

With Probable Starting Dates as Reported by Principals

STAR (★) AND BOLDFACE CAPITAL LETTERS OF CITIES DENOTE GRANTEEES OF CPs; ALL OTHERS ARE APPLICANTS ONLY

Dagger (†) indicates non-commercial educational station

Symbol (#) indicates station was in operation but has reverted to CP status; for additional data, see FCC file.
FCC's File No. given where available; for further details, consult file in FCC Reference Room.

NOTE: This listing can be kept up-to-date and corrected with the weekly TV Action Update published for its full-service subscribers by Television Digest, reporting all current FCC grants, applications, changes, etc.

Alabama

★ **BIRMINGHAM (Ch. 68)**—New, Celtic Media Inc., 1625 First Alabama Bank Bldg., Birmingham 35203. CP 9-23-82; 1297-kw visual, 129.7-kw aural, 935-ft. above av. terrain, 683-ft. above ground, 1568-ft. above sea level, lat. 33° 26' 38", long. 86° 52' 47". Transmitter, Red Mtn., Birmingham. Equipment, RCA. Plant, \$581,300; quarterly operating, \$61,837. Ownership: Non-stock corp. William W. Featheringill, pres.; Arthur E. Malone Jr., v.p.; David H. Gilchrist & Richard Simmons Jr., asst. v.p.s; Edward J. Ashton, secy.; Sara D. Joseph, treas. Counsel, Keller & Heckman; consulting engineer, Claude M. Gray. BPCT-800521KQ. Starting Date: Unreported.

★ **DOTHAN (Ch. 60)**—New, Television Community Bcstg. Inc., 1033 Rucker Blvd., Box 1417, Enterprise 36330. Correspondence, c/o Patsy Stone, 405 S. John St., New Brockton 36351. CP 3-10-83; 1795-kw max. & 1107-kw horizontal visual, 179.5-kw max. & 110.7-kw horizontal aural, 1756-ft. above av. terrain, 1798-ft. above ground, 1908-ft. above sea level, lat. 30° 54' 17", long. 85° 44' 27". Transmitter, 1.4-mi. S of Bethlehem. Equipment, Harris. Ownership: Paul D. Eaves, chmn., 36%; Faye Chancey, pres. & Patsy Stone, 27.5% each; Lamar Barker, secy.-treas., 0.5%; James Barker, 1%; 17 others, 0.5% each. TCBI is LPTV applicant in Enterprise, AL. Eaves, Chancey & Stone have interest in LPTV applicant in Fort Walton Beach, FL. Counsel, Gardner, Carton & Douglas; consulting engineer, Kessler & Gehman Assoc. Inc. BPCT-820803KF. Starting Date: Unreported. Dothan ADI.

★ **FLORENCE (Ch. 26)**—WTUK, Alabama Management Co., 4600 Jackson Hwy., Sheffield 35660. CP 12-9-81; 701-kw max. & 585-kw horizontal visual, 105-kw max. & 88-kw horizontal aural, 759-ft. above av. terrain, 553-ft. above ground, 1514-ft. above sea level, lat. 34° 34' 38", long. 87° 46' 57". Transmitter, 1-mi. E of Crooked Oak Cemetery, Tusculmbia. Equipment, RCA. Plant, \$1,284,000; quarterly operating, \$101,039. Ownership: Billy G. Tucker, pres.-asst. secy., 15.27%; Ed C. Butler, exec. v.p., 3.3%; Johnny M. Morrow, v.p.-secy., 3.05%; Larry M. DeArman, v.p.-treas., 12.22%; Finch A. DuBoise, 9.77%; C. E. Yeldell, 3.66%; J. Frank Guthrie, Dwight M. Spearman, Elmer D. Steien & L. L. Moore, 3.05% each; B. D. Greer, 2.44%; W. Theron Vick, 2.32%; Jerry Duke, 2.18%; more than 50 others, none with more than 2%. Counsel, Haley, Bader & Potts. BPCT-800521KO. Starting Date: Unreported. Huntsville-Decatur-Florence ADI.

★ **GADSDEN (Ch. 44)**—WNAL-TV, Anthony Jay Fant, Box 67, 101 Oak Hill Rd., Crossville, TN 35962. CP 3-12-84; 1375.2-max. visual, 137.2-kw max. aural, 983-ft. above av. terrain, 400-ft. above ground, 1800-ft. above sea level, lat. 23° 07' 30", long. 86° 57' 05". Transmitter, Chandler Mtn., 2-mi. from Steele. Ownership: Anthony Jay Fant, 100%. Birmingham ADI. BPCT-830603KF.

★ **GADSDEN (Ch. 60)**—WTJP, Sterling Assoc. Ltd., 7469 Twinbrook Dr., Chattanooga, TN 37421. Phone: 615-892-1444. Correspondence: James E. Price, Suite 418 Uptain Bldg., Chattanooga, TN 37411. CP 11-18-82; 1368-kw max. visual, 136.8-kw max. aural, 1013-ft. above av. terrain, 373-ft. above ground, 1811-ft. above sea level, lat. 33° 58' 34", long. 86° 12' 01". Transmitter, Chandler Mtn., 2.5-mi. N of Steele. Ownership: A. G. Thiessen, gen. partner, 51%; Ellen A. Thiessen, ltd. partner, 49%. SAL holds CP for KWHP, Ch. 14, Boise, ID & is applicant for Ch. 24, Anacortes, WA. A. G. Thiessen has interest in applicants for new FM in Hilton Head Island, SC & LPTV station in East Ridge, TN. Counsel, McCampbell & Young; consulting engineer, Sterling Communications Inc. BPCT-820824KS. Starting Date: Unreported. Birmingham ADI.

Gulf Shores (Ch. 55)—New, WHIS Unlimited, Box 193, Gulf Shores 36542. Phone: 205-968-6240. 5000-kw max. visual, 500-kw max. aural, 487-ft. above av. terrain, 473-ft. above ground, 539-ft. above sea level, lat. 30° 23' 17", long. 87° 40' 45". Transmitter, approx. 1.3-mi. SE of Foley; approx. 0.25-mi. E of Hwy. 59. Ownership: Monty H. McVicker, H. C. Pierce, Noel Ed Hand, George W. Jones III, Tedd Sartin, Billy R. Clark, George W. Duke III, William G. Noland, William E. Callender, Clyde G. Lipscomb & Walter E. Stewart, 9.09% each. Technical consultant, Omni Communications Inc. BPCT-840702KE.

★ **HUNTSVILLE (Ch. 54)**—New, Community Service Bcstrs., a Partnership, Suite 620, Osborne Office Center, Chattanooga, TN 37411. CP 12-8-82; 772.3-kw visual, 153.5-kw aural, 871-ft. above av. terrain, 168-ft. above ground, 1743-ft. above sea level, lat. 34° 44' 16", long. 86° 32' 02". Transmitter, 1000 Monte Sano Blvd., Huntsville. Equipment, RCA. Plant, \$211,885; quarterly operating, \$210,570. Ownership: John F. Pauza, 50%; Media Central Inc., 45%; Joel A. Katz, 5%. For Media Central ownership, see WOAC(TV), Canton, OH. Counsel, Sidley & Austin; consulting engineer, Matthew A. Sanderford. BPCT-811217KH. Starting Date: Dec. 1984. Huntsville-Decatur-Florence ADI.

★ **MOBILE (Ch. 21)**—WMPV-TV, Mobile Television Assoc. Ltd., 4525 Harding Rd., Suite 111, Nashville, TN 37205. CP 7-20-81; 2937-kw max. & 1603-kw horizontal visual, 293.7-kw max. & 160.3-kw horizontal aural, 1629-ft. above av. terrain, 1629-ft. above ground, 1749-ft. above sea level, lat. 30° 35' 32", long. 87° 53' 06". Transmitter, 1.3-mi. SE of Daphne. Equipment, RCA. Plant & quarterly operating, \$5,000,000. Ownership: Mobile TV Corp., gen. partner, 99%; Samuel W. Bartholomew Jr., ltd. partner, 1%. MTC ownership: Doctor R. Crants Jr., pres., 40%; Samuel W. Bartholomew Jr., secy., 30%; Joseph M. Rodgers, treas., 30%. Crants has interest in KSPR(TV), Springfield, MO & several LPTV applicants. Counsel, Covington & Burling; consulting engineer, Jansky & Bailey. BPCT-800516KJ. Starting Date: Unreported.

Mobile (Ch. 21)—New, Way of the Cross of Mobile, c/o Ed Bowlds, 1004 Crystal Court, Lexington, KY 40515. Phone: 606-231-0000. 4900-kw max. visual, 490-kw max. aural, 345-ft. above av. terrain, 299-ft. above ground, 549-ft. above sea level, lat. 30° 46' 11", long. 88° 15' 10". Transmitter, tower 13.6-mi. NW of Mobile heading 293T, approx. 0.75-mi. SE of Semmes. Ownership: Non-profit corp. Edward C. Bowlds, pres.; Jerry Mulkey, v.p.; Dorothy M. Bowlds, secy. The Bowlds are officers of Way of the Cross Outreach Inc., proposed permittee of Ch. 62, Lexington, KY & Way of the Cross of Hutchinson, applicant for Ch. 36, Hutchinson, KS. Mulkey is v.p. of Way of the Cross of Selma, permittee of WOTC, Selma, AL. Consulting engineer, Edward M. Johnson & Assoc. Inc. BPCT-830801KK.

† **Mobile (Ch. 31 ETV)**—New, Way of the Cross of Mobile, 434 Interstate, Lexington, KY 40505. Phone: 606-231-0000. 5000-kw max. visual, 500-kw max. aural, 1256-ft. above av. terrain, 1167-ft. above ground, 1367-ft. above sea level, lat. 30° 43' 25", long. 87° 48' 28". Transmitter, approx. 1-mi. SW of Stapleton. Ownership: Non-profit corp. Edward C. Bowlds, pres.; Jerry Mulkey, v.p.; Dorothy M. Bowlds, secy. The Bowlds & Jerry Mulkey have interests in Way of the Cross of Mobile, applicant for Ch. 21, Mobile, AL. The Bowlds have interest in Way of the Cross Outreach Inc., applicant for Ch. 62, Lexington, KY. Edward C. Bowlds has interest in Way of the Cross of Hutchinson, permittee for Ch. 36, Hutchinson, KS; Way of the Cross of Nevada, applicant for Ch. 15, Las Vegas; Ark Communications Corp., applicant for Ch. 58, Dallas, TX. Mulkey has interest in ABC Inc., permittee of WOTC, Ch. 39, Selma, AL; Minority Bcstg. Inc., permittee of Ch. 18, Jackson, MI. Consulting engineer, Edward M. Johnson & Assoc. Inc. BPET-840307KE.

Mobile (Ch. 61)—New, Mobile TV 61 Inc., 406 3rd Ave. N, Columbus, MS 39701. Phone: 601-327-0903. 5000-kw max. visual, 500-kw max. aural, 2000-ft. above av. terrain, 1915-ft. above ground, 2128-ft. above sea level, lat. 30° 43' 18", long. 87° 48' 18". Transmitter, off Hwy. 31, between Fort Spanish & Stapleton. Ownership: Wilbur O. Colom, pres.-secy.-treas., Congress St. Properties Inc., 45% each; Douglas M. Wicks, v.p., Les Range, 5% each. CSPI ownership undisclosed. Colom & CSPI have interest in application for Ch. 52 Albany, GA. Colom has interest in Colom Communications Corp., permittee for new FM Artesia, MS. Technical consultant, Sisk Engineering Inc. BPCT-840530KI.

★ **MONTGOMERY (Ch. 45)**—WMC-TV, Life Anew Ministries, 27 Grapevine Rd., Madisonville, KY 42431. CP 2-27-81; 3100-kw visual, 570-kw aural, 632-ft. above av. terrain, 751-ft. above ground, 987-ft. above sea level, lat. 32° 18' 39", long. 86° 13' 40". Transmitter, WBAM(AM) tower, Montgomery. Equipment, GE. Plant, \$232,500; quarterly operating, \$41,500. Ownership: Non-stock corp. John W. Stalls, pres.; John R. Price, v.p.; Linda M. Stalls, secy.-treas. LAM is permittee of WLCN(TV), Madisonville, KY. Counsel, Baraff, Koerner, Olender & Hochberg; consulting engineer, Peter V. Gureckis & Assoc. BPCT-800826KF. Starting Date: Unreported. Montgomery ADI.

★ **SELMA (Ch. 29)**—WOTC, ABC Inc., c/o Ed Bowlds, 1004 Crystal Court, Lexington, KY 40515. Phone: 606-231-0000. CP 4-6-84; 5000-kw max. visual, 500-kw max. aural, 317-ft. above av. terrain, 295-ft. above ground, 545-ft. above sea level, lat. 32° 29' 49", long. 87° 07' 19". Transmitter, tower 8.6-mi. NW of Selma heading 316°T. Ownership: Non-profit corp.; Jerry Mulkey, pres.; Tom Holleran, v.p.; Roger McDuff, secy.-treas. Mulkey has interest in permittee of Ch. 18, Jackson, MI; applicant for Ch. 31, ETV Mobile, AL & Way of the Cross of Mobile, applicant for Ch. 21, Mobile, AL. Consulting engineer, Edward M. Johnson & Assoc. Inc. BPCT-830801KO.

★ **TUSCALOOSA (Ch. 17)**—WDBB-TV, Channel 17 Associates Ltd., c/o David R. DuBose, Box 1006, Tuscaloosa, AL 35403. Phone: 205-345-1117. CP 11-1-83; 1306.8-kw max. visual, 130.68-kw max. aural, 607-ft. above av. terrain, 469-ft. above ground, 859-ft. above sea level, lat. 33° 09' 36", long. 87° 30' 54". Transmitter, 0.2-mi. NE of intersection of Jug Factory Rd. & 15th Ave., Tuscaloosa. Ownership: David R. DuBose, pres.-managing gen. partner, 68.8%; David M. Baughn, v.p., 9.3%; Richard G. Brennan, secy., 11.9%; Karen C. Brennan, 10%. DuBose & Baughn have interest in CP for Ch. 47, Tuscumbia, AL. BPCT-830323KF. Starting Date: Sept. 1984.

★ **TUSCUMBIA (Ch. 47)**—New, Kadd Communications Corp., c/o Alan K. Hager, Box 585, Tuscumbia, AL 35674. Phone: 205-383-8331. CP 2-7-84; 96-kw max. visual, 9.6-kw max. aural, 513-ft. above av. terrain, 298-ft. above ground, 1138-ft. above sea level, lat. 34° 39' 10", long. 87° 41' 02". Transmitter, 1.5-mi. SE of Colbert Heights School, Colbert Heights. Ownership: David M. Baughn, pres., Francis A. Cox, v.p., Alan K. Hager, secy. & David R. DuBose, treas., 25% each. Baughn & DuBose have interest in CP for Ch. 17, Tuscaloosa, AL. BPCT-830728KG.

Alaska

★ **FAIRBANKS (Ch. 7)**—KSEV, Channel 7 Bcstg., c/o R. F. Cassidy, 513 First Ave., Box 2711, Fairbanks, AK 99707. Phone: 907-456-1800. CP 9-19-83; 316-kw max. visual, 70-kw max. aural, 214-ft. above av. terrain, 476-ft. above ground, 919-ft. above sea level, lat. 64° 51' 32", long. 147° 40' 28". Transmitter, Steese Hwy., 1.7-mi. NE of Fairbanks. Ownership: Ronald F. Cassidy & Asa C. Davis, 50% each. Counsel, Southmayd & Powell; consulting engineer, Courtright Engineering Inc. (Yuma, AZ). BPCT-830215KE.

Seward (Ch. 9)—New, Minority TV of Seward, 8 Arlington St., Auburn, MA 01501. Phone: 617-755-9316. 0.1-kw max. visual, 0.01-kw max. aural, minus 1490-ft. above av. terrain, 195-ft. above ground, 205-ft. above sea level, lat. 60° 06' 51", long. 149° 26' 44". Transmitter, 4th Ave. & Van Buren St., Seward. Ownership: Dan Mahoney, 100%. Mahoney holds CP for Ch. 40, Superior, WI; is applicant for Ch. 67 Lake Worth, FL; Ch. 40 Superior, WI. Technical consultant, Freedom Development Co. BPCT-840410KG.

Arizona

Flagstaff (Ch. 13)—New, Minority Television Flagstaff Inc., Box 367, Micanopy, Fla. 32667. Phone: 904-372-7478. 316-kw max. visual, 31.6-kw max. aural, 1777-ft. above av. terrain, 243-ft. above ground, 9098-ft. above sea level, lat. 35° 14' 23", long. 111° 35' 57". Transmitter, 4-mi. NE of Flagstaff on Eldon Mtn. Ownership: Katherine T. Mansfield, 100%. Mansfield owns Minority Media of Micanopy Inc., applicant for new FM in Micanopy, FL. Counsel, Ebensen & Powell; consulting engineer, Kessler & Gehman Assoc. Inc. BPCT-831110KE.

Flagstaff (Ch. 13)—New, Ware Communications Inc., 2233 Cedar Ave. E., Flagstaff 86001. Phone: 602-774-0627. 316-kw max. visual, 31.6-kw max. aural, 1777-ft. above av. terrain, 243-ft. above ground, 9098-ft. above sea level, lat. 35° 14' 23", long. 111° 35' 57". Transmitter, 4-mi. NE of Flagstaff heading 45.4°T on Eldon Mtn. approx. 1.4-mi. NW of Hwy. 89. Ownership: Rosa Ware, pres.-treas. 100%; Ricky Ware, v.p.; Michael A. Moore, secy. Ware Communications owns an LPTV station in Flagstaff, AZ & is applicant for LPTVs in Seattle, WA & Bakersfield, CA. Rosa Ware has interest in Black Television Workshop of Los Angeles Inc., permittee of Ch. 68 Los Angeles, CA & Black Television Workshop of Santa Rosa, applicant for Ch. 62 ETV

Santa Rosa, CA. Consulting engineer, Edward M. Johnson & Assoc. Inc. BPCT-831110KF.

Green Valley (Ch. 46)—New, Aiden Communications Corp., c/o Ted Minsky, 120 N. Robertson Blvd., Los Angeles, CA 90048. Phone: 213-657-8420. 1535-kw max. visual, 282-kw max. aural, 2487-ft. above av. terrain, 202-ft. above ground, 6342-ft. above sea level, lat. 31° 52' 39", long. 111° 12' 54". Transmitter, Keystone Peak, 13-mi. W of Green Valley, Tucson Mtn. Ownership: Robertson Properties Inc., 100%. RPI ownership: Michael R. Forman, 100%. ACC owns Aiden Communications of Colorado Inc., applicant for Ch. 20, Denver, CO; Ch. 48, Galveston, TX & has interest in Dres Media Inc., permittee of KRLR(TV), Las Vegas, NV. Forman has interest in Seattle Bcstg. Corp., permittee of KTZZ(TV), Ch. 22, Seattle, WA & Greater Portland Bcstg. Corp., permittee of KTDZ(TV), Ch. 24, Portland, OR; Pacific Communications Corp., cable TV operator in the Marshall Islands. Counsel, Fly, Shuebruk, Gaguine, Boros, Schulkind & Braun; consulting engineer, Cohen & Dippell. BPCT-830311KF.

Green Valley (Ch. 46)—New, Skyline Communications Group, c/o Stephen L. Coppock, 635 N. Craycroft, Suite 202, Tucson, AZ 85711. Phone: 602-881-6194. 360-kw max. visual, 36-kw max. aural, 1477-ft. above av. terrain, 159-ft. above ground, 5999-ft. above sea level, lat. 31° 42' 18", long. 110° 55' 06". Transmitter, 2.6-mi. NW of Mt. Hopkins, Santa Cruz County. Ownership: H. C. Hood, gen. partner, 50%; Stephen & Christina Coppock, L. Bennett & Catherine Berg, gen. partners, 6.25% each; Nadine Loveless, ltd. partner, 12.5%; Frank & Ruby Breckenridge, ltd. partners, 6.25% each. Counsel, Gardner, Carton & Douglas; consulting engineer, Peter V. Gureckis & Assoc. BPCT-830119KF.

Green Valley (Ch. 46)—New, Sungilt Corp. Inc., 2309 Hampton, Tucson, AZ 85719. Correspondence, Michele Moore, 7509 N. 35th Ave., Phoenix, AZ 85021. Phone: 602-841-6443. 100-kw max. visual, 10-kw max. aural, 2300-ft. above av. terrain, 159-ft. above ground, 6150-ft. above sea level, lat. 31° 54' 41", long. 111° 11' 58". Transmitter, Samaniego Peak, approx. 13-mi. W of Green Valley. Ownership: Arlene D. Stevenson, pres., 100%. SCI is LPTV applicant in Wichita, KS & Mobile, AL. Consulting engineer, Lechman, Colligan & Johnson. BPCT-830311KN.

Kingman (Ch. 6)—New, Contemporary Communications Inc., Box 3976, Jackson, GA 30233. Phone: 404-775-6920. 100-kw max. visual, 10-kw max. aural, 156-ft. above av. terrain, 258-ft. above ground, 3728-ft. above sea level, lat. 35° 10' 41", long. 114° 02' 30". Transmitter, approx. 1.5-mi. SSE of Kingman. Ownership: Larry G. Fuss Sr., pres., Rebecca R. Barney, v.p., 50% each. CCI is applicant for Ch. 52 Cumberland, MD & new FM in Delhi, LA. Fuss has interest in Delta Telecasters, applicant for Ch. 44 Greenville, MS & Contemporary Communications of Georgia, applicant for Ch. 19 Albany, GA. Technical director, Larry G. Fuss Sr. BPCT-840511KG.

Phoenix (Ch. 3)—New, Jason Communications Inc., c/o William H. Best, 2000 L St. NW, Suite 200, Washington, DC 20036. 100-kw visual, 15-kw aural, 1670-ft. above av. terrain, 228-ft. above ground, 2888-ft. above sea level, lat. 33° 20' 01", long. 112° 03' 45". Transmitter, South Mtn., n. S of Phoenix. Ownership: William H. Best, pres., Evelyn Hyde, v.p.-secy. & Evelyn Thompson, v.p.-treas., 33.33% each. BPCT-830901KJ. Note: Application is mutually exclusive with renewal application of KTVK(TV), Phoenix.

Phoenix (Ch. 45)—New, Jonathan Byrd, Box 413, Greenwood, IN 46142. Phone: 317-881-8888. 1321-kw max. visual, 132.1-kw max. aural, 1715-ft. above av. terrain, 255-ft. above ground, 2885-ft. above sea level, lat. 33° 20' 00", long. 112° 03' 46". Transmitter, South Mountain Park, Phoenix. Ownership: Jonathan Byrd, 100%. Counsel, Fisher, Wayland, Cooper & Leader; technical consultant, Edward F. Lorentz & Assoc. BPCT-840628KE.

Phoenix (Ch. 45)—New, United Television Inc., 12345 Ventura Blvd., Suite H, Studio City, CA 91604. Phone: 213-877-2771. 5000-kw max. visual, 500-kw max. aural, 1704-ft. above av. terrain, 258-ft. above ground, 2878-ft. above sea level, lat. 33° 20' 03", long. 112° 03' 37". Transmitter, 8.3-mi. S of Phoenix in South Mountain Park. Ownership: See Group Ownership of Television Stations. Consulting engineer, Julius Cohen. BPCT-840420KU.

★ **SIERRA VISTA (Ch. 58)**—KCCA, Sierra Vista Television Inc., 222 E. Fry Blvd., Sierra Vista, AZ 85635. CP 11-13-81; 2388-kw max. & 2128-kw horizontal visual, 238.8-kw max. & 212.8-kw horizontal aural, minus 135-ft. above av. terrain, 246-ft. above ground, 4981-ft. above sea level, lat. 31° 27' 50", long. 110° 15' 17". Transmitter, 6.5-mi. SSE of Sierra Vista & 0.25-mi. E of U.S. 92. Equipment, RCA. Plant, \$2,155,895; quarterly operating, \$130,000. Ownership: Thomas Gramatikas, pres.-gen. mgr., 30%; Gary W. Ramaeker, v.p., 5%; Carole E. Smith, secy., 20%; Edward H. Zukerman, treas., 5%; Jim R. Smith, 40%. J. Smith owns Sierra Vista cable TV system. Gramatikas is an advertising consultant. Counsel, Hogan & Hartson; consulting engineer, Jansky & Bailey. BPCT-810622KE. Starting Date: Unreported. Tucson ADI.

★ **TUCSON (Ch. 18)**—KDTU-TV, Roman Catholic Church of the Diocese of Tucson, 192 S. Stone Ave., Tucson, AZ 85701. CP 2-16-83; 1196.2-kw max. visual, 119.6-kw max. aural, 2006-ft. above av. terrain, 200-ft. above ground, 4560-ft. above sea level, lat. 32° 14' 55", long. 110° 06' 57". Transmitter, Tucson Mtn. Range, 8.8-mi. WNW of Tucson. Equipment, RCA. Plant, \$3,500,000; quarterly operating, \$74,550. Ownership: Non-profit, non-stock corp. Counsel, Hogan & Hartson; consulting engineer, Alvin H. Andrus. BPCT-801121KE. Starting Date: Nov. 1984.

CPs & Applications

Arizona—Continued

★ **TUCSON (Ch. 40)**—KPOL, J. P. Communications, 1025 S. Tyndall, Tucson 85719od, IL 60645. CP 10-14-83; 1619-kw max. visual, 162-kw max. aural, 2040-ft. above av. terrain, 200-ft. above ground, 4400-ft. above sea level, lat. 32° 14' 56.6", long. 111° 06' 58.4". Transmitter, Tucson Mtns., near Tucson. Equipment, Comark. Plant, \$1,047,000; quarterly operating, \$360,000. Ownership: Julius Polan, 100%. Counsel, Gardner, Carton & Douglas; consulting engineer, Peter V. Gureckis & Assoc. BPCT-810409KE. Starting Date: Sept. 1984.

★ **YUMA (Ch. 11)**—KCAA, Manning Telecasting Inc., 3 Park Ave., 29th Floor, New York, NY 10016. CP 9-29-82; 316-kw visual, 63.2-kw aural, 2000-ft. above av. terrain, 797-ft. above ground, 2961-ft. above sea level, lat. 33° 03' 17", long. 114° 49' 39". Transmitter, Black Mtn., 25-mi. NW of Yuma (Imperial County, CA). Equipment, Philips. Quarterly operating, \$190,000. Ownership: Elizabeth C. Overmyer, pres.-treas., 100%; Terez Greenbaum, v.p.; Andrew C. Edgerton, secy. Counsel, Fly, Shuebruk, Gaguine, Boros, Schulkind & Braun; consulting engineer, Lohnes & Culver. BPCT-800306KE. Starting Date: Unreported. El Centro-Yuma ADI.

Arkansas

★ **EL DORADO (Ch. 43)**—KCMM, CMM Inc., c/o Mike Miller, 215 Lantana Rd., Crossville, Tenn. 38555. Phone: 615-484-6798. 1199.5-kw max. visual, 119.95-kw max. aural, 281-ft. above av. terrain, 299-ft. above ground, 508-ft. above sea level, lat. 33° 12' 59", long. 92° 39' 16". Transmitter, 0.55-mi. NE of El Dorado city center, heading 45.29°T. Ownership: Mike Miller, 100%. CMM is applicant for Ch. 68, Danville, IL; Ch. 23, Ames, IA & new FMs in Sanibel, FL; Mason City, IA; De Ridder, LA; Hudson, MI; Hastings, NE & Watertown, NY. Consulting engineer, Edward M. Johnson & Assoc. Inc. BPCT-830310KK.

★ **HOT SPRINGS (Ch. 26)**—KRZB-TV, Razorback TV Broadcasting, 1501 N. Chrislo Dr., Minden, LA 71055. Phone: 318-371-0458. CP 3-29-83; 288.4-kw max. visual, 28.84-kw max. aural, 714-ft. above av. terrain, 293-ft. above ground, 1253-ft. above sea level, lat. 34° 22' 20", long. 93° 02' 47". Transmitter, 11.5-mi. bearing 177°T from Hot Springs. Ownership: Sue M. Kemmerly, 45%; Jean T. Drew, 25%; Gloria M. Pyle, Harmon Drew Jr. & J. Robert Kemmerly, 10% each, all gen. partners. Principals have interest in applicants for Ch. 33, Bossier City, LA; Ch. 35, Vicksburg, MS & several LPTV stations. J. Robert Kemmerly & Drew have interest in Fleur de Lis TV Bcstg. Inc., applicant for Ch. 49, New Orleans, LA. Counsel, Mullin, Rhyne, Emmons & Topel; consulting engineer, Moffet, Larson & Johnson, P.C. BPCT-820909KJ. Starting Date: Unreported. Little Rock ADI.

★ **MOUNTAIN HOME (Ch. 43)**—KOMT, Baxter Bcstg. Inc., Box 727, Mountain Hwy, AR 72653. Phone: 501-425-8843. Correspondence, Ed Riley, 404 Hwy. 201 N., Mountain Home 72653. CP 2-17-84; 1000-kw max. visual, 100-kw max. aural, 427-ft. above av. terrain, 100-ft. above ground, 1205-ft. above sea level, lat. 36° 20' 55", long. 92° 23' 55". Transmitter, W of Hwy. 5, 1-mi. NW of city limits. Ownership: Mercedes Riley, pres., 51%; Edward N. Riley, v.p., 24%; Thomas L. Root, secy.; Layton Bowman, treas., 25%. E. Riley has interest in cable TV systems in Ball Shoals & Flippin, AR & Gainesville, MO. The Rileys have interest in several LPTV applicants. Consulting engineer, Edward M. Johnson & Assoc. Inc. BPCT-830113KL. Starting Date: Unreported. Springfield, MO ADI.

★ **NEWARK (Ch. 17 ETV)**—KLEP, Newark Public Schools, 4th & College St., Newark, AR 72562. Correspondence, Bobby R. DePoyster, Box 280, Newark, AR 72562. CP 12-22-82; 126.18-kw max. & 121.05-kw horizontal visual, 12.618-kw max. & 12.105-kw horizontal aural, 520-ft. above av. terrain, 499-ft. above ground, 869-ft. above sea level, lat. 35° 43' 13", long. 91° 26' 42". Transmitter, State Rd. 233, 1.3-mi. N of Newark. Equipment, RCA. Plant, \$1,500,000; quarterly operating, \$125,000. Board members: Terry Edwards, pres.; Frankie Griffin, v.p.; T. W. Hall, secy.; Bobby R. DePoyster, superintendent; Herbert King, Charles Akins. Consulting engineer, E. Harold Munn Jr. & Assoc. Inc. BPET-820621KF. Starting Date: Unreported.

★ **PINE BLUFF (Ch. 25)**—New, Montgomery Bcstg., 505 Cabin Branch, Hyattsville, MD 20743. Phone: 301-336-3837. 1000-kw max. visual, 100-kw max. aural, 763-ft. above av. terrain, 379-ft. above ground, 384-ft. above sea level, lat. 34° 09' 56", long. 91° 50' 27". Transmitter, 176 Roberts. Ownership: Elmer Montgomery, 100%. Technical director, Elmer Montgomery. BPCT-840618KQ.

★ **PINE BLUFF (Ch. 38)**—KMJD-TV, Pine Bluff Bcstg. Inc., c/o A. G. Kasselberg, Box 50614, Nashville, TN 37205. Phone: 615-646-4524. CP 5-18-83; 2698-kw max. & 662.2-kw horizontal visual, 269-kw max. & 66.2-kw horizontal aural, 1951-ft. above av. terrain, 1960-ft. above ground, 2250-ft. above sea level, lat. 34° 27' 05.5", long. 92° 12' 37.5". Transmitter, 1.6-mi. NW of Redfield, AR. Equipment, Comark. Ownership: A. G. Kasselberg, pres., 25.5%; Chloe K. Poag, v.p.-asst. secy., 25.5%; G. Dan Poag Jr., secy.-treas.; Pine Bluff Television Ltd., 49%. PBT ownership: Cortez Washington, gen. partner, 10%; Lester Silbernagle & Don Eilbott, ltd. partners, 5% each; A. G. Kasselberg & Chloe K. Poag, special ltd. partners, 40% each. Consulting engineer, John A. Fergie. BPCT-821119KE. Starting Date: Unreported. Little Rock ADI.

California

★ **ARCATA (Ch. 23)**—New, The Mad River Bcstg. Co. Inc., 1640 Fifth St., Suite 203, Santa Monica, CA 90401. Phone: 213-458-1077. CP 2-27-84; 140-kw max. visual, 14-kw max. aural, 1462-ft. above av. terrain, 200-ft.

above ground, 2743-ft. above sea level, lat. 40° 43' 36", long. 123° 58' 23". Transmitter, 11-mi. ESE of Eureka. Ownership: Liz Weller, pres. & Jack Fiman, 13.6% jointly; Lawrence Rogow, secy. & Garry Spire, treas., 25% each; David Marcus, 18.2%; Ken Coplon & David Gondek, 9.1% each. Spire & Rogow have interest in applicant for Ch. 15, Las Vegas, NV; Ch. 61, Houston, TX & Ch. 64, Bellingham, WA & Response Bcstg. Corp., permittee of LPTV stations K45AM & K49AV Hermosa, CO; K69DO East-sound/Ferndale, WA & LPTV & FM applicant in several cities. Spire has interest in TV 58 Ltd., applicant for Ch. 54, Milwaukee, WI. Counsel, Arter & Hadden; consulting engineer, Venture Technologies. BPCT-821207KE. Starting Date: Summer 1985. Eureka ADI.

★ **BARSTOW (Ch. 64)**—New, William R. Stinchcomb & Greg S. Carpenter, 16048 Tuscola Rd., Suite 5, Apple Valley, CA 92307. Phone: 619-242-4434. 256-kw max. visual, 51.2-kw max. aural, 1439-ft. above av. terrain, 116-ft. above ground, 4572-ft. above sea level, lat. 34° 42' 25", long. 117° 10' 30". Transmitter, atop Ritz Peak. Ownership: William R. Stinchcomb & Greg S. Carpenter, gen. partners, 50% each. Counsel, Arent, Fox, Kintner, Plotkin & Kahn; technical consultant, David J. Doherty. BPCT-840119KI.

★ **BARSTOW (Ch. 64)**—New, Sunbelt Television Inc., 6353 Homewood Ave., Hollywood, CA 90028. Phone: 213-464-4708. 5000-kw max. visual, 1000-kw max. aural, 1472-ft. above av. terrain, 117-ft. above ground, 4576-ft. above sea level, lat. 34° 42' 26", long. 117° 10' 32". Transmitter, Ritz Mtn., 14-mi. SW of Barstow. Ownership: Riley Jackson, pres., 23.75%; Ray Webb, v.p.-secy., 47.5%; Margaret R. Jackson, treas., 23.75%; Pat Buttram, v.p., 5%. Counsel, Fletcher, Heald & Hildreth; consulting engineer, Radio Engineering Co. BPCT-831128KG.

★ **BRAWLEY (Ch. 7)**—New, SIVTV Inc., 119 South Plaza, Brawley, CA 92227. 316-kw visual, 63.2-kw aural, 262-ft. above av. terrain, 280-ft. above ground, 2444-ft. above sea level, lat. 33° 03' 16", long. 114° 49' 36". Transmitter, Black Mtn., 15-mi. NE of Glamis. Equipment, RCA. Ownership: Fernando Sanga, pres., Victor M. Calderon, v.p.-secy. & Richard Montejeno, 33.3% each. Counsel, Jack W. Fleming (Brawley, CA); consulting engineer, Courtright Engineering Inc. (Yuma, AZ). Note: Ch. 7 is allocated to El Centro, CA. BPCT-820111KE.

★ **CHICO (Ch. 24)**—KCPM, Superior Bcstg. of California, 720 Vassar St., Delano 93215. CP 9-5-83; 5000-kw visual, 500-kw aural, 1772-ft. above av. terrain, 718-ft. above ground, 2586-ft. above sea level, lat. 40° 15' 46.8", long. 122° 05' 39.3". Transmitter, 9.5-mi. NE of Red Bluff. Ownership: Melvin J. Querio & Jack O. Koonce, 50% each. Querio has interest in KCSO(TV), Modesto, CA; KCBA(TV), Salinas, CA. Counsel, Fletcher, Heald & Hildreth; consulting engineer, Cecil Lynch. BPCT-781221LI. Starting Date: Unreported. Chico-Redding ADI.

★ **CLOVIS (Ch. 43)**—New, North Star Communications, 9391 E. Ellery, Clovis, CA 93612. 3373-kw max. & 527-kw horizontal visual, 337-kw max. & 53-kw horizontal aural, 2209-ft. above av. terrain, 155-ft. above ground, 3553-ft. above sea level, lat. 36° 44' 45", long. 119° 16' 53". Transmitter, 2-mi. NW of Squaw Valley, Bear Mountain. Equipment, Harris. Ownership: Jack A. Burk & Wesley Burroughs, gen. partners, 50% each. Counsel, Gammon & Grange; consulting engineer, Robert E. Bullock (La Canada, CA). Note: Channel 43 is allocated to Fresno. BPCT-820510KJ. Initial Decision of Administrative Law Judge Walter C. Miller 6-30-83 proposed grant. Review Board 11-8-83 proposed grant.

★ **CLOVIS (Ch. 43)**—New, San Joaquin TV Improvement Corp., 14830 Valley View Ave., La Mirada, CA 90638. 1057-kw max. visual, 106-kw max. aural, 2145-ft. above av. terrain, 150-ft. above ground, 3510-ft. above sea level, lat. 36° 44' 45", long. 119° 16' 52". Transmitter, near peak of Bear Mtn., 1-mi. N of Hwy. 180, Fresno County. Ownership: Arnold Applebaum, 69%; Ysidro R. Macias, Alicia Maldonado & Al Reyes, 6% each, Television Center Inc., 5%; Fernando Aguirre, 2%; SJTI is LPTV applicant in 4 CA cities. Television Center is communications consulting firm. Counsel, Michael Couzens; consulting engineer, Lohnes & Culver. BPCT-820510KI. Initial Decision 6-30-83 proposed denial. Review Board 11-8-83 proposed denial.

★ **COTATI (Ch. 22 ETV)**—KRCB-TV, Rural California Bcstg. Corp., 5850 Lavath Ave., Box 2638, Rohnert Park, CA 94928. CP 10-14-82; 51.65-kw max. visual, 5.165-kw max. aural, 1928-ft. above av. terrain, 76-ft. above ground, 2520-ft. above sea level, lat. 38° 20' 54", long. 122° 34' 37". Transmitter, Sonoma Mtn. Rd., 3.1-mi. WSW of Glen Ellen. Equipment, Acrodyn. Plant, \$750,000; yearly operating, \$660,000. Ownership: Non-profit corp. John F. Kramer, pres.; Doris Jones, v.p.; Marc Libarte, secy.; Gus Pina, treas.; Rudy Gonzales & Sharon Wright, members. Counsel, Sydney F. Arak; consulting engineer, Joseph M. Perez (Santa Rosa, CA). BPET-810619KF. Starting Date: Late 1984.

★ **LOS ANGELES (Ch. 68 ETV)**—KDDE, Black Television Workshop of Los Angeles Inc., 7469 Melrose Ave., Suite 28, Los Angeles, CA 90046. CP 4-15-83; 2198-kw max. & 1870-kw horizontal visual, 2198-kw max. & 187-kw horizontal aural, 2884-ft. above av. terrain, 160-ft. above ground, 5850-ft. above sea level, lat. 34° 13' 36", long. 118° 03' 59". Transmitter, Audio Rd., Mt. Wilson, near Los Angeles. Equipment, CCA. Plant, \$1,311,000; yearly operating, \$1,060,750. Board members: Gary Cordell, Rosa Ware, Jerome Duncan, Roy Campanella Jr., Mary Woodfork, Titilola Payne & Linda Pate. Ware & Payne have interest in applicants for low power TV stations in San Antonio, Tex. & Seattle, Wash. Counsel, B. T. Wade; consulting engineer, Robert L. Purcell. Note: Requests waiver for subscription TV authorization. BPET-811118KF. Starting Date: Unreported.

The important new publication from the publishers of
COMMUNICATIONS DAILY and **TELEVISION DIGEST** . . .

. . . the **TELECOM FACTBOOK**

Now off press

**** Your reference/phone book for the telecommunications industry. ****

Your **guidebook** to lead you through the maze caused by the telecommunications revolution.

Now you can find answers to all of your telecommunications questions! The 1985 TELECOM FACTBOOK—a master directory of common carriers, independents, satellites, data communications organizations, regulators, international telecommunications entities, and a whole lot more—is now off press!

Whether you need to find out who's doing what at AT&T . . . or the individual responsible for buying equipment at Ameritech . . . or the correct contact for the German PTT . . . or what satellite is scheduled to go up next . . . or the name of the Chairman of the Florida PSC . . . or information about the major (and minor) competitors in the long distance business . . . or the latest scoop on which executives pull the strings at America's independent telephone groups . . . or simply the names of board members of MCI . . . you'll have answers as close as your fingertips with the new TELECOM FACTBOOK.

A Result of Our Own Confusion

Frankly, the TELECOM FACTBOOK is a direct result of the need of our own editors in Washington, New York and London for *immediate* access to the right people at the right communications organizations. We had no other choice but to put a team of researchers to work to find everything we needed to know. The TELECOM FACTBOOK is the product of that demanding effort. Now you can share the benefits with us.

Copies Are Going Quickly

The TELECOM FACTBOOK is selling faster than we had anticipated. We urge you to order quickly before our inventory is exhausted. Considering all the information it contains, the TELECOM FACTBOOK is a real bargain at only \$59 each.



Free Gift

To make ordering even more irresistible for you, we'll send you a very handy **FREE** gift along with your TELECOM FACTBOOK. It's a copy of Television Digest's *Editor's Guide to Telecommunications Buzzwords, Terminology, Acronyms and Abbreviations*. In an industry where a whole new language is evolving, this book is "a must" for you.

Easy to Order

All you have to do is fill out, clip and mail the coupon below. And please include your check or send us your credit card instructions. Whichever way you choose, be sure to do it right away.

(clip and mail coupon below)

Order Form for TELECOM FACTBOOK

Sounds good to me. Send me _____ copies of the TELECOM FACTBOOK at only \$59 each. I understand that for every copy of the FACTBOOK I order, you will send me—absolutely FREE of charge—a copy of your *Editor's Guide to Telecommunications Buzzwords, Terminology, Acronyms and Abbreviations*. **NO-RISK GUARANTEE:** I understand that if I am not satisfied with the TELECOM FACTBOOK for any reason (and no questions asked!), I may return it to you in good condition within 10 days of receipt and receive a full refund.



Television Digest, Inc.
1836 Jefferson Place, N.W.
Washington, DC 20036

Name _____
Title _____
Company Name _____
Address _____
City _____ State/County _____ Zip/Postcode _____
 Check enclosed. Please charge to my credit card.
 American Express MasterCard Visa Expires _____
Card Number _____
Signature _____

CPs & Applications

California—(Continued)

Norwalk (Ch. 9)—New, Fidelity Television Inc., c/o William G. Simon, Simon & Sheridan, 2404 Wilshire Blvd., Suite 400, Los Angeles, CA 92632. 158.5-kw visual, 18.5-kw aural, 3000-ft. above av. terrain, 413-ft. above ground, 5988-ft. above sea level, lat. 34° 13' 49", long. 118° 04' 10". Transmitter, Mt. Wilson, S. Antelope Valley Twp. Equipment, RCA. Plant, \$1,430,000; yearly operating, \$2,000,000. Ownership: William G. Simon, pres., 39.51%; George R. Johnson, 10.71%; Walter B. Chaffee, 10%; Louis J. Cella III, 6.59%; John B. Lawson, 5.64%; Helen M. Jones, Carl M. Franklin & John E. Sisson, Trustees, 3.92%; Margaret Ann & Leslie S. Cofon, 3.11% jointly; Sally J. Twombly, Executrix, 2.64%; Mervyn LeRoy, 2.61%; Thomas Sheridan, 1.56%; Edward M. Medvene & Alexander Tucker, 1.3%; Emmett C. McGaughey, 1.24%; Donna R. Asmus, 1.22%; Miriam Tucker, 1.05%; 9 others, none with as much as 1%. Simon & Sheridan have interest in KDOC-TV, Anaheim, CA (to be divested upon grant of this application). Counsel, Mullin, Rhyne, Emmons & Topel. Note: Application is mutually exclusive with renewal application for KHJ-TV, Los Angeles. BPCT-3655; Doc. 16680.

*** OROVILLE (Ch. 28)**—KCEO, Golden Valley Communications, 9253 Woodleaf Star Rte., Oroville, CA 95965. Phone: 916-589-0872. Correspondence, James Drush, Box 1617, Oakland, CA 94604. CP 10-28-83; 5000-kw max. & 3749-kw horizontal visual, 500-kw max. & 374.9-kw horizontal aural, 984-ft. above av. terrain, 253-ft. above ground, 2108-ft. above sea level, lat. 39° 28' 16", long. 121° 24' 48". Transmitter, Rattlesnake Point, 7.6-mi. ESE of Oroville. Ownership: Angelo Arbizu, Raymond Cerrullo, James Drush & Peter J. Giordano, partners, 24% each; Shely Chambers, partner, 4%. Counsel, Fletcher, Heald & Hildreth; consulting engineer, Mel Freedman (Hughson, CA). BPCT-821221KG. Starting Date: April 1985. Chico-Redding ADI. Note: Sale pends.

*** OXNARD (Ch. 63)**—KTIE, KTIE-TV Inc., c/o Don Sterling, 211 S. Beverly Dr., Suite 110, Beverly Hills, CA 90212. CP reinstated 2-22-82; 3435-kw max. & 137-kw horizontal visual, 515-kw max. & 20.6-kw horizontal aural, 1802-ft. above av. terrain, 374-ft. above ground, 2684-ft. above sea level, lat. 34° 19' 49", long. 119° 01' 24". Transmitter, South Mtn., 3-mi. SE of Santa Paula. Plant, \$250,000; yearly operating, \$275,000. Ownership: Thorne Donnelly Jr., chmn., 51%; Donald Sterling, pres.-chief exec. officer, 24%; Robert Ortwin, v.p., 1%; Sol Silverman, secy.-treas., 24%. Counsel, Pierson, Ball & Dowd; consulting engineer, Hammett & Edison Inc. BPCT-4515. Starting Date: Nov. 1984. Los Angeles ADI.

Paradise (Ch. 46)—New, William G. Holdinghausen, 7620 Skyway, Paradise, CA 95969. Phone: 916-877-5044. 339-kw max. visual, 33.9-kw max. aural, 582-ft. above av. terrain, 150-ft. above ground, 2390-ft. above sea level, lat. 39° 48' 25", long. 121° 37' 35". Transmitter, Nimshew Rd., KRLJ-FM tower site, Paradise. Ownership: William G. Holdinghausen, 100%. Holdinghausen is applicant for LPTV stations. Technical consultant, Omni Communications Inc. BPCT-840627KE.

Rancho Palos Verdes (Ch. 44)—New, California Telecasters, 7725 Sky Hill Dr., Los Angeles, CA 90028. 5000-kw max. & 1442.1-kw horizontal visual, 500-kw max. & 144.2-kw horizontal aural, 1402-ft. above av. terrain, 247-ft. above ground, 1812-ft. above sea level, lat. 33° 21' 11", long. 118° 21' 21". Transmitter, 1.7-mi. NW of Avalon, 1400-ft. E of Haypress Reservoir on Santa Catalina Island. Ownership: Eun S. Jee, gen. partner, 100%; ltd. partners to be named. Counsel, Kenkel & Barnard; consulting engineer, Lawrence Behr Assoc. Inc. BPCT-830325KI.

Rancho Palos Verdes (Ch. 44)—New, Channel 44 Inc., 1880 Century Park East, Suite 500, Los Angeles, CA 90067. Correspondence, Myrlie Evers, 4131 Mantova Dr., Los Angeles, CA 90008. Phone: 213-299-7225. 5000-kw max. visual, 1000-kw max. aural, 1217-ft. above av. terrain, 226-ft. above ground, 1741-ft. above sea level, lat. 33° 21' 11", long. 118° 21' 21". Transmitter, 2-mi. NW of Avalon, Santa Catalina Island. Ownership: Myrlie Evers, pres., Kimberly S. Kaufman, v.p.-secy. & Clinton L. Burch, financial officer, 33.33% each. Arnold N. Appelbaum, 100% non-voting stock. Applebaum has interest in San Joaquin TV Improvement Corp., applicant for Ch. 43, Clovis, CA. Counsel, Michael Couzens; consulting engineer, Moffet, Larson & Johnson. BPCT-830325KJ.

Rancho Palos Verdes (Ch. 44)—New, Channel 44 Assoc., a ltd. partnership, 774 Wildomar St., Pacific Palisades, CA 90272. Phone: 213-459-8274. 5000-kw max. visual, 500-kw max. aural, 1586-ft. above av. terrain, 100-ft. above ground, 2110-ft. above sea level, lat. 33° 23' 12", long. 118° 24' 00". Transmitter, Black Jack Mtn., Avalon. Ownership: Walter F. Ulloa, 100% of general partnership & 21% of ltd. partnership; James J. Granby & Alan Greenway, ltd. partners, 18% each; Gilbert R. Contreras, Salvador C. Contreras, Rudolph S. Martinez & Ralph R. Ocampo, ltd. partners, 9% each; James M. Harmon, ltd. partner, 7%. Principals have interest in San Diego Television Inc., permittee of KTTY(TV), San Diego, CA. Counsel, Paul, Hastings, Janofsky & Walker; consulting engineer, D. L. Markley & Assoc. Inc. BPCT-830325KE.

Rancho Palos Verdes (Ch. 44)—New, Palos Verdes Bcstg. Co. Inc., c/o James P. Devaney, 642 Silver Spur Rd., Rolling Hills Estates, CA 90274. Phone: 213-377-5686. 5000-kw max. visual, 1000-kw max. aural, 1376-ft. above av. terrain, 258-ft. above ground, 1773-ft. above sea level, lat. 33° 21' 11", long. 118° 21' 21". Transmitter, approx. 2.5-mi. NW of Avalon, Santa Catalina Island. Equipment, RCA. Ownership: James P. Devaney, pres., 45%; Nancy G. Detjen & Anthony R. Lark, v.p.s & Amy R. Weissbrod, secy., 5% each; Susan Devaney, treas., 40%. J. Devaney is LPTV applicant in Coos Bay, OR & has interest in JPD Enterprises, TV production &

distribution co. Counsel, Gardner, Carton & Douglas; consulting engineer, George Jacobs & Assoc. Inc. BPCT-830325KH.

Rancho Palos Verdes (Ch. 44)—New, Rancho Palos Verdes Bcstrs. Inc., 300 Montgomery St., No. 1200, San Francisco, CA 94104. Phone: 415-781-1400. Correspondence, Terrence E. Crosby, 380 Star St., Rector, PA 15907. 5000-kw max. visual, 500-kw max. aural, 1694-ft. above av. terrain, 139-ft. above ground, 2149-ft. above sea level, lat. 33° 23' 13", long. 118° 24' 00". Transmitter, Black Jack Mtn., Avalon. Ownership: Terrence E. Crosby, pres., 80%; Carlos Duharte, v.p. & Maria Duharte, secy.-treas., 10% each. Crosby works for WFAT-TV Johnstown, PA. C. Duharte works for KTSF(TV), San Francisco, CA. Counsel, Mullin, Rhyne, Emmons & Topel; consulting engineer, Charles I. Gallagher (Lanham, MD). BPCT-830325KG.

Rancho Palos Verdes (Ch. 44)—New, Sam Sangmyun Choi, 340 S. Lafayette Park, No. 127, Los Angeles, CA 90057. Phone: 213-380-1167. 5000-kw max. visual, 500-kw max. aural, 1229-ft. above av. terrain, 100-ft. above ground, 1581-ft. above sea level, lat. 33° 21' 11", long. 118° 21' 21". Transmitter, tower located on Black Jack Mtn., Santa Catalina Island. Ownership: Sam Sangmyun Choi, 100%. Consulting engineer, Edward M. Johnson & Assoc. Inc. BPCT-830314KH.

Rancho Palos Verdes (Ch. 44)—New, South Bay Bcstg. Co. Inc., c/o Richard C. Blum, Box 2308, Palos Verdes Peninsula, CA 90274. Phone: 213-544-2644. 5000-kw max. visual, 1000-kw max. aural, 1251-ft. above av. terrain, 108-ft. above ground, 1693-ft. above sea level, lat. 33° 21' 00", long. 118° 21' 05". Transmitter, 2-mi. NW of Avalon City on Santa Catalina Island. Ownership: Richard C. Blum, pres., 40%; Pearl V. Blum, v.p., 60%; Allen E. Rigdon, secy. Counsel, Fletcher, Heald & Hildreth; consulting engineer, Radio Engineering Co. (Santa Ynez, CA). BPCT-821230KF.

Rancho Palos Verdes (Ch. 44)—New, Springfield Television Corp. of California Inc., c/o John A. Fergie, Box 2210, Springfield, MA 01101. Phone: 413-786-2200. 5000-kw max. & 1035-kw horizontal visual, 500-kw max. & 103-kw horizontal aural, 1581-ft. above av. terrain, 243-ft. above ground, 1818-ft. above sea level, lat. 33° 21' 11", long. 118° 21' 21". Transmitter, 2-mi. NW of Avalon City on Santa Catalina Island. Equipment, Comark. Ownership: Springfield TV Corp., 51%; Dana Vail, 25%; Erica Broman, 24%. BPCT-830325KF.

Riverside (Ch. 62)—New, Bethel Bcstg. Inc. 2425 Van Buren Blvd., Riverside, CA 92503. 833.68-kw visual, 166.74-kw aural, 2611-ft. above av. terrain, 117-ft. above ground, 6270-ft. above sea level, lat. 34° 13' 50", long. 117° 14' 00". Transmitter, Crestline, CA. Equipment, RCA. Plant, \$1,199,000; quarterly operating, \$73,500. Ownership: Non-stock corp. Ronald B. Halvorson, chmn.; Carl E. Vaughn, pres.-treas.; Ronald R. Heumann, v.p.-secy. Consulting engineer, Christopher Rager (San Diego, CA). BPCT-810720KM. Initial Decision of Administrative Law Judge Joseph Chackin 11-3-83 proposed denial.

Riverside (Ch. 62)—New, Channel 62, a Limited Partnership, 4261 Main St., Riverside, CA 92501. 1388.8-kw visual, 277.6-kw aural, 1604-ft. above av. terrain, 161-ft. above ground, 3091-ft. above sea level, lat. 33° 57' 58", long. 117° 16' 52". Transmitter, Box Springs Mtn., Riverside. Equipment, Harris. Plant, \$2,004,268; quarterly operating, \$780,000. Ownership: Channel 62 Inc., gen. partner, 25%; Robert W. Hocker, Lucille M. Gilbreath, Russell Walling, Clare J. Taber, Ronald E. Pettis, Albert N. Younglove, Betty C. Johnson, Jack Chase, Arthur Lopez, 7.5% each; John R. & Patricia L. Gilbreath, 3.75% jointly; Albert M. Kishaba, 3.75%, all ltd. partners. Channel 62 Inc. ownership & other broadcast interests to be submitted. Counsel, A. Harry Becker; consulting engineer, Floyd Hall (Crestline, CA). BPCT-810720KN. Initial Decision of Administrative Law Judge Joseph Chackin 11-3-83 proposed denial.

Riverside (Ch. 62)—New, Ettlinger Bcstg. Corp., 8831 Sunset Blvd., West Hollywood, CA 90069. 864-kw visual, 86.4-kw aural, 1632-ft. above av. terrain, 145-ft. above ground, 3105-ft. above sea level, lat. 33° 57' 59", long. 117° 17' 17". Transmitter, Box Springs Mtn., 3-mi. E of Riverside. Equipment, Townsend. Plant, \$735,000; quarterly operating, \$120,000. Ownership: John A. Ettlinger, pres., 60%; Kathleen C. Keep, v.p.-gen. mgr., 20%; Charles Theodore, v.p., 15%; Greta Ettlinger, secy.-treas., 5%. EBC is applicant for new FM in Westmorland, CA. J. Ettlinger has interest in KBBQ(AM) & KBBY(FM), Ventura, CA; owns 23.18% of KUDO-FM, Las Vegas, NV. Counsel, Cohn & Marks; consulting engineer, Milan Leggett (Apple Valley, CA). BPCT-810720KK. Initial Decision of Administrative Law Judge Joseph Chackin 11-3-83 proposed denial.

Riverside (Ch. 62)—New, KIST Corp., Box 1587, Riverside, CA 92507. 3630-kw visual, 363-kw aural, 2395-ft. above av. terrain, 285-ft. above ground, 5605-ft. above sea level, lat. 34° 11' 15", long. 117° 41' 52". Transmitter, Sunset Peak electronics site, San Antonio Heights. Equipment, Harris. Plant, \$1,298,000; quarterly operating, \$402,000. Ownership: Hugh B. MacCauley, chmn., 12.5%; W. Carlos O. Fox, pres., 8.33%; Olin F. Koch, v.p., administration, 8.33%; Felice Cooper, v.p., programming, 4.17%; Edward G. Butler, secy.-treas., Harold R. Austin, Willis H. Boyd, Bernard J. Brandstater, Clinton L. Cogbill, Helmut J. Dueck, Donald C. Hubbs, Wayne H. Waughtel, 8.33% each. Counsel, James E. Greeley; consulting engineer, D. L. Markley & Assoc. BPCT-810717KK. Initial Decision of Administrative Law Judge Joseph Chackin 11-3-83 proposed denial.

Riverside (Ch. 62)—New, Riverside Family Television Inc., 8856 Guthrie Ave., Los Angeles, CA 90034. Correspondence, James E. Price, Suite 418, Uptain Bldg., Chattanooga, TN 37411. 2344-kw visual, 234.4-kw aural,

2400-ft. above av. terrain, 298-ft. above ground, 5618-ft. above sea level, lat. 34° 11' 15", long. 117° 41' 52". Transmitter, Sunset Peak, near San Antonio Heights. Equipment, Harris. Plant, \$245,240; quarterly operating, \$217,000. Ownership: Cheryl A. Kearney, pres.-secy., 80%; Jack Dalton, v.p.-treas., 20%; Erma L. Freeman, secy. Counsel, McCampbell & Young; consulting engineer, B. Scott Baxter & Assoc. BPCT-810720K0. Initial Decision of Administrative Law Judge Joseph Chackin 11-3-83 proposed denial.

Riverside (Ch. 62)—New, Sunland Communications Co., c/o Jack M. Hodin, 501 S. Washington Ave., Scranton, PA 18505. 2366-kw max. visual, 237-kw max. aural, 2258-ft. above av. terrain, 153-ft. above ground, 5473-ft. above sea level, lat. 34° 11' 15", long. 117° 41' 53.5". Transmitter, Sunset Ridge electronics site, 3-mi. NW of San Antonio Heights. Equipment, NEC. Plant, \$1,799,001; quarterly operating, \$400,000. Ownership: Jack M. Hodin, 65%; Andres Soto, gen. partner, 35%. Hodin is LPTV applicant for Ch. 69, San Diego, CA. Counsel, Dow, Lohnes & Albertson; consulting engineer, John H. Battison. BPCT-810720KL. Initial Decision of Administrative Law Judge Joseph Chackin 11-3-83 proposed grant.

Riverside (Ch. 62)—New, United American Telecasters Inc., Box 715, Manhattan Beach 90266. 4000-kw max. visual, 473-kw max. aural, 2388-ft. above av. terrain, 202-ft. above ground, 5562-ft. above sea level, lat. 34° 11' 14", long. 117° 41' 59". Transmitter, Sunset Ridge transmitter site, Angeles National Forest. Equipment, RCA. Plant, \$1,940,000; quarterly operating, \$242,550. Ownership: Andrew Kimm, pres., 25%; Nicholas C. Chun, v.p., 25%; Rachel Kimm, secy., 15%; Howard Y. H. Kim, treas., 25%; Hakto Pak & Bong Koo Kim, 5% each. Counsel, Arent, Fox, Kintner, Plotkin & Kahn; consulting engineer, Hatfield & Dawson. BPCT-810720KQ. Initial Decision of Administrative Law Judge Joseph Chackin 11-3-83 proposed denial.

★ **SACRAMENTO (Ch. 29)**—New, Ponce-Nicasio Bcstg., a Ltd. Partnership, c/o Carmen Briggs, 1029 K St., Suite 23, Sacramento, CA 95814. CP 5-11-84; 5000-kw max. visual, 500-kw max. aural, 1296-ft. above av. terrain, 1300-ft. above ground, 1530-ft. above sea level, lat. 38° 27' 49", long. 121° 07' 38". Transmitter, 4.1-mi. SE of Sloughouse. Ownership: Ponce-Nicasio Bcstg. Inc., gen. partner, 52%; Channel 29 Television Inc., ltd. partner, 18%; Carmen Briggs, ltd. partner, 15.6%; Mary Ann Alonzo & Yolanda Nava, ltd. partners, 7.2% each. P-NBI ownership: Carmen Briggs, 70%; Mary Ann Alonzo & Yolanda Nava, 15% each. BPCT-820824KN.

Salinas-Monterey (Ch. 67)—New, Schuyler-Littlefield Bcstg. Co., 1111 Howe Ave., Suite 270, Sacramento, CA 95825. 2306.2-kw max. visual, 281.1-kw max. aural, 2365-ft. above av. terrain, 433-ft. above ground, 3433-ft. above sea level, lat. 36° 45' 18.5", long. 121° 30' 05". Transmitter, Fremont Peak in mtns. 9-mi. NE of Salinas. Equipment, Townsend Assoc. Plant, \$1,407,858; quarterly operating, \$421,500. Ownership: Schuyler Bcstg. Corp., gen. partner, 51%; Bessemer Oil Co., ltd. partner, 49%. SBC ownership: William H. & Kristine M. Schuyler, 100% jointly. BOC ownership: Robert C. Littlefield Estate, 84.129%; Susan M. Littlefield, 1.7%; others, none with as much as 3%. The Schuylers own Schuyler Communications Inc., which holds CP for Ch. 58, Stockton, CA. Counsel, Fletcher, Heald & Hildreth; consulting engineer, Cecil Lynch. BPCT-8011208KG.

★ **SAN BERNARDINO (Ch. 30)**—New, Angeles Bcstg. Network, c/o Glen A. Chambers, Box 949, Glendale 91209. Phone: 213-753-0015. 269-kw visual, 26.9-kw aural, 2340-ft. above av. terrain, 143-ft. above ground, 5533-ft. above sea level, lat. 34° 11' 15", long. 117° 41' 58". Transmitter, Sunset Ridge, 5.5-mi. N of Claremont. Ownership: Non-stock corp. Gerald G. Barnard, pres.; Roy K. Foreman, v.p.; Glen A. Chambers, secy.-treas. Barnard & Foreman have interest in several LPTV applications & in Christian Communications Network, San Diego area cable TV programmer. Counsel, Cohen & Berfield. Note: Granted interim operating authority 1-3-84. BPCTI-830418KG.

San Bernardino (Ch. 30)—New, All Asian Television, c/o Valerie Browne, 1741 Tustin Ave., No. 16-C, Tustin, CA 92627. Phone: 714-979-2584. 800-kw max. visual, 80-kw max. aural, 2363-ft. above av. terrain, 179-ft. above ground, 5578-ft. above sea level, lat. 34° 11' 15", long. 117° 41' 58". Transmitter, TV Transmitter Electronic Site, Sunset Ridge. Ownership: Valerie Browne, 100%. BPCT-830505K8R.

San Bernardino (Ch. 30)—New, All Nations Christian Bcstg. Inc., c/o Edward L. Johnson, 9801 Washington Blvd., Culver City, CA 90230. Phone: 213-204-6640. 3700-kw max. visual, 370-kw max. aural, 2392-ft. above av. terrain, 147-ft. above ground, 5537-ft. above sea level, lat. 34° 11' 15", long. 117° 41' 58". Transmitter, Sunset Ridge, 5-mi. NE of Claremont. Ownership: Non-profit corp.; Edward L. Johnson, pres. Johnson is trustee of Moody Bible Institute, licensee of several AM & FM stations. Counsel, Fawer, Brian, Hardy & Zatzkis (New Orleans, LA). BPCT-830506LA.

San Bernardino (Ch. 30)—New, Amerasian Bcstg. Service, 1528 Ben Lomond Dr., Glendale, CA 91202. Phone: 213-507-0623. 269-kw max. visual, 26.9-kw max. aural, 2340-ft. above av. terrain, 143-ft. above ground, 5533-ft. above sea level, lat. 34° 11' 15", long. 117° 41' 58". Transmitter, Sunset Ridge, 5.25-mi. N of Claremont. Ownership: Jong Do Son, 80% & Ryeon Kyu Yoo, 20%, partners. Consultant, Consolidated Communications Inc. BPCT-830506KP.

San Bernardino (Ch. 30)—New, American Jewish Network, c/o Nicole Neuhaus, 323 Bricknell Ave., No. 106, Santa Monica, CA 90405. Phone: 213-399-7383. 800-kw max. visual, 80-kw max. aural, 2363-ft. above av. terrain, 179-ft. above ground, 5578-ft. above sea level, lat. 34° 11' 15",

long. 117° 41' 58". Transmitter, TV Transmitter Electronic Site, Sunset Ridge. Ownership: Nicole Neuhaus, 100%. BPCT-830505KJ.

San Bernardino (Ch. 30)—New, A & R Bcstg. Co., a Ltd. Partnership, c/o Charles E. Walker, 1777 N. Vine, Room 310, Hollywood, CA 90028. Phone: 213-461-3368. 2858-kw max. visual, 286-kw max. aural, 2320-ft. above av. terrain, 220-ft. above ground, 5555-ft. above sea level, lat. 34° 11' 14", long. 117° 42' 01". Transmitter, Sunset Ridge Electronic Site, 5-mi. N of Claremont. Ownership: Charles E. Walker, 34%; Herbert B. Avery & Calvin E. Burton, 24% each; Stanley G. Robinson, 12%; Howard Morehead, 6%, all gen. partners. Walker has interest in Urban Bcstg. Systems, applicant for Ch. 61, Houston, TX. Counsel, Fletcher, Heald & Hildreth; consulting engineer, Robert E. Bullock (La Canada, CA). BPCT-830506KM.

San Bernardino (Ch. 30)—New, California Christian Bcstg. Inc., c/o Daniel Espinoza, 1055 W. Rialto Ave., San Bernardino, CA 92401. 3890-kw max. & 2431-kw horizontal visual, 389-kw max. & 243-kw horizontal aural, 2318-ft. above av. terrain, 113-ft. above ground, 5503-ft. above sea level, lat. 34° 11' 15", long. 117° 41' 58". Transmitter, Sunset Ridge. Ownership: International Church of the Foursquare Gospel, non-stock, non-profit corp., 100%. Charles Duarte, pres.; John Holland, secy.; Ralph Torres, treas. ICFG owns WFHL, Ch. 23, Decatur, IL; KFSG(FM), Los Angeles & KHIS-AM-FM, Bakersfield, CA. Consulting engineer, D. C. Williams & Assoc. Inc. (Folsom, CA). BPCT-830506KY.

San Bernardino (Ch. 30)—New, Channel 30 Inc., c/o Lucille Gilbreth, 1339 La Cadena, Riverside, CA 92501. Phone: 714-683-8371. 5000-kw max. visual, 500-kw max. aural, 2343-ft. above av. terrain, 202-ft. above ground, 5592-ft. above sea level, lat. 34° 11' 15", long. 117° 41' 58". Transmitter, Sunset Ridge, 5.25-mi. N of Claremont. Ownership: Lucille Gilbreth, pres., 28.6%; Wallace Allen, 14.3%; Betty C. Johnson, secy., 28.6%; Lucy Lopez, chief financial officer & Gaylord Schott, 14.3% each. Gilbreth & Johnson have interest in Channel 62 Ltd. Partnership, applicant for Ch. 62, Riverside, CA. Counsel, Fisher, Wayland, Cooper & Leader. BPCT-830506LS.

San Bernardino (Ch. 30)—New, Citizens Bcstg. of San Bernardino, c/o Linda Geary, 3425 Meadowbrook, Costa Mesa, CA 92626. Phone: 714-641-9656. 800-kw max. visual, 80-kw max. aural, 2363-ft. above av. terrain, 179-ft. above ground, 5578-ft. above sea level, lat. 34° 11' 15", long. 117° 41' 58". Transmitter, TV Transmitter Electronic Site, Sunset Ridge. Ownership: Linda Geary, 100%. BPCT-830505KE.

San Bernardino (Ch. 30)—New, Concerned Citizens Media, c/o G. David Korsen, 401 W. Orangewood, Suite A-101, Anaheim, CA 92802. Phone: 714-971-5873. 800-kw max. visual, 80-kw max. aural, 2363-ft. above av. terrain, 179-ft. above ground, 5578-ft. above sea level, lat. 34° 11' 15", long. 117° 41' 58". Transmitter, TV Transmitter Electronic Site, Sunset Ridge. Ownership: G. David Korsen, 100%. BPCT-830505KU.

San Bernardino (Ch. 30)—New, Crocker Communications Corp., c/o Frankie Crocker, 201 E. 69th St., New York, NY 10021. 3300-kw max. visual, 330-kw max. aural, 2505-ft. above av. terrain, 308-ft. above ground, 5698-ft. above sea level, lat. 34° 11' 15", 117° 41' 58". Transmitter, 5-mi. NE of Claremont on Sunset Ridge. Ownership: Frankie Crocker, pres., 50%; Anthony Scotti, v.p. & Benjamin Scotti, secy., 22.5% each; George Black, treas., 5%. Counsel, Dow, Lohnes & Albertson; consulting engineer, Charles H. Smith (Arlington, VA). BPCT-830506KQ.

San Bernardino (Ch. 30)—New, Deseret Bcstg. System, c/o Walter Martin, 22672 Lambert, No. 615, El Toro, CA 92630. Phone: 714-855-9926. 800-kw max. visual, 80-kw max. aural, 2363-ft. above av. terrain, 179-ft. above ground, 5578-ft. above sea level, lat. 34° 11' 15", long. 117° 41' 58". Transmitter, TV Transmitter Electronic Site, Sunset Ridge. Ownership: Walter Martin, 100%. BPCT-830505KP.

San Bernardino (Ch. 30)—New, First American Indian Bcstg., c/o John Newcombe, 1801 La Habra Blvd., No. 14, La Habra, CA 90631. Phone: 213-691-4353. 800-kw max. visual, 80-kw max. aural, 2363-ft. above av. terrain, 179-ft. above ground, 5578-ft. above sea level, lat. 34° 11' 15", long. 117° 41' 58". Transmitter, TV Transmitter Electronic Site, Sunset Ridge. Ownership: John Newcombe, 100%. BPCT-830505KF.

San Bernardino (Ch. 30)—New, Golden Candlesticks Bcstrs. Inc., c/o Velma Jaggars, 800 W. First St., Los Angeles, CA 90012. 3600-kw max. visual 360-kw max. aural, 2430-ft. above av. terrain, 238-ft. above ground, 5628-ft. above sea level, lat. 34° 11' 15", long. 117° 41' 58". Transmitter, Sunset Ridge, 5.25-mi. N of Claremont. Ownership: Non-stock, non profit corp. Velma Jaggars, pres.; Herman A. Perry, secy.-treas. Counsel, Farmer, McGuinn, Flood, Bechtel & Ward; consulting engineer, Lechman, Colligan & Johnson. BPCT-830506LT.

San Bernardino (Ch. 30)—New, Good News Bcstg. Network, 1348 W. 16th St., San Bernardino, CA 90245. 3300-kw max. visual, 330-kw max. aural, 2510-ft. above av. terrain, 308-ft. above ground, 5698-ft. above sea level, lat. 34° 11' 15", long. 117° 41' 58". Transmitter, Sunset Ridge, 5-mi. N of Claremont. Ownership: Good News Bcstg. Network Inc., gen. partner, 10%; Elias Malki Middle East, ltd. partner, 90%. GNBI ownership: Non-profit corp.; Elias Malki, pres.; Joseph Arquieta Jr. secy.; Viola Douglas, treas. EMME ownership: Non-profit corp.; officers undisclosed. Counsel, Gammon & Grange; consulting engineer, Robert L. Purcell. BPCT-830506KR.

San Bernardino (Ch. 30)—New, Grand Bcstg. Corp., 6456 Teesdale Ave., North Hollywood, CA 91606. Phone: 213-385-1957. 3630-kw max. visual,

CPs & Applications

California—(Continued)

- 363-kw max. aural, 2400-ft. above av. terrain, 202-ft. above ground, 5592-ft. above sea level, lat. 34° 11' 15", long. 117° 41' 58". Transmitter, Sunset Ridge, approx. 5-mi. N of Claremont. Equipment, RCA. Ownership: Albert K. Kim, pres., 30%; Richard Y. Kim, v.p., Grace P. Kim, secy. & Sue Kint, treas., 20% each; Takio Jim Goshi, 10%. Counsel, Wiley, Johnson & Rein; consulting engineer, A. D. Ring & Assoc. BPCT-830506KL.
- San Bernardino (Ch. 30)**—New, Inland Empire Bcstrs., c/o H. Frank Dominguez, 290 N. D St., San Bernardino, CA 92401. Phone: 714-884-9477. 2455-kw max. visual, 245-kw max. aural, 2443-ft. above av. terrain, 202-ft. above ground, 5631-ft. above sea level, lat. 34° 11' 15", long. 117° 41' 58". Transmitter, Sunset Ridge, 5-mi. N of Claremont. Ownership: H. Frank Dominguez, gen. partner, 95%; Sylvia Herrera, gen. partner, 5%. Dominguez has interest in Buena Vista Bcstg. Co., applicant for new FM in Yucca Valley, CA; Buena Vista Telecommunications Inc., cable TV operator in East Los Angeles, CA & Buena Vista Cable TV of Colton Inc., cable TV operator in Colton, CA to be divested upon grant of this application. BPCT-830506KN.
- San Bernardino (Ch. 30)**—New, Inland Empire Television, 398 W. 4th St., San Bernardino, CA 92401. Phone: 714-884-2171. 3420-kw max. visual, 342-kw max. aural, 2392-ft. above av. terrain, 156-ft. above ground, 5546-ft. above sea level, lat. 34° 11' 15", long. 117° 41' 58". Transmitter, Sunset Ridge, 5.25-mi. N of Claremont. Ownership: David Duron, managing partner, 42.8%; Robert Navarro & Alex Tovar, gen. partners, 28.6% each. Counsel, Gresham, Varner, Savage, Nolan & Tilden (San Bernardino); consulting engineer, Mofiet, Larson & Johnson. BPCT-830506KU.
- San Bernardino (Ch. 30)**—New, Innervation Telecasters, c/o Cathryn O'Neil, 655 Glenneyre Dr., Laguna Beach, CA 92651. Phone: 714-497-1034. 800-kw max. visual, 80-kw max. aural, 2363-ft. above av. terrain, 179-ft. above ground, 5578-ft. above sea level, lat. 34° 11' 15", long. 117° 41' 58". Transmitter, TV Transmitter Electronic Site, Sunset Ridge. Ownership: Cathryn O'Neil, 100%. BPCT-830505KQ.
- San Bernardino (Ch. 30)**—New, Interstate Bcstg. Systems Inc., 1740 W. Katella Ave., Orange, CA 92667. 1123-kw max. visual, 112-kw max. aural, 2413-ft. above av. terrain, 178-ft. above ground, 5443-ft. above sea level, lat. 34° 11' 15", long. 117° 41' 58". Transmitter, Sunset Ridge, approx. 5-mi. NE of Claremont. Ownership: Paul J. Toberty, pres., 15%; Joyce L. Toberty, secy.; C. B. Tillotson, treas., 2.5%; Paul J. Toberty Financial Corp., 82.5%. PFTC ownership: Undisclosed. IBS owns KYMS(FM), Santa Ana, CA; KLT(T)AM, Brighton, CO; KBRN(AM), Tolleson, AZ & applicants for new FMs in Evergreen, CO & Glendale, AZ. IBS will divest KYMS(FM), upon grant of this application. Counsel, Southmayd & Powell. BPCT-830506LC.
- San Bernardino (Ch. 30)**—New, Latin American Television, c/o Ken Joy, 121217 Gault Ave., No. 13, Canoga Park, CA 91303. Phone: 213-716-5350. 800-kw max. visual, 80-kw max. aural, 2363-ft. above av. terrain, 179-ft. above ground, 5578-ft. above sea level, lat. 34° 11' 15", long. 117° 41' 58". Transmitter, TV Transmitter Electronic Site, Sunset Ridge. Ownership: Ken Joy, 100%. BPCT-830505KO.
- San Bernardino (Ch. 30)**—New, Minority Women for Better Television, c/o Lavoughn Thomas, 1014 Fuschia Circle, Placentia, CA 92670. Phone: 714-524-0309. 800-kw max. visual, 80-kw max. aural, 2363-ft. above av. terrain, 179-ft. above ground, 5578-ft. above sea level, lat. 34° 11' 15", long. 117° 41' 58". Transmitter, TV Transmitter Electronic Site, Sunset Ridge. Ownership: Lavoughn Thomas, 100%. BPCT-830505KG.
- San Bernardino (Ch. 30)**—New, National Humanist Coalition, c/o John R. Welty, 4502 Walnut Ave., Irvine, CA 92714. Phone: 714-857-1462. 800-kw max. visual, 80-kw max. aural, 2363-ft. above av. terrain, 179-ft. above ground, 5578-ft. above sea level, lat. 34° 11' 15", long. 117° 41' 58". Transmitter, TV Transmitter Electronic Site, Sunset Ridge. Ownership: John R. Welty, 100%. BPCT-830505KL.
- San Bernardino (Ch. 30)**—New, Religious Bcstg. Network, c/o Roy K. Foreman, 2295 Gunar Dr., San Jose, CA 95124. Phone: 408-267-4691. 269-kw max. visual, 26.9-kw max. aural, 2340-ft. above av. terrain, 143-ft. above ground, 5533-ft. above sea level, lat. 34° 11' 15", long. 117° 41' 58". Transmitter, 5.25-mi. N of Claremont. Ownership: Non-stock corp.; Roy K. Foreman, pres.; Douglas Shaw, v.p.; Nancy J. Norton, secy.-treas. Foreman has interest in LPTV applicant in San Jose, CA. Counsel, Cohen & Berfield. BPCT-830505KV.
- San Bernardino (Ch. 30)**—New, San Bernardino Bcstg. Channel, 5306 Beethoven St., Los Angeles, CA 90066. Phone: 213-822-9966. 269-kw max. visual, 26.9-kw max. aural, 2340-ft. above av. terrain, 143-ft. above ground, 5533-ft. above sea level, lat. 34° 11' 15", long. 117° 41' 58". Transmitter, Sunset Ridge, 5.25-mi. N of Claremont. Ownership: Roger Brown, chmn. & Rudolph Gerren, pres., 14% each; Tom W. Devaney, exec. v.p., 11%; Jess S. Holman, v.p., 2%; Bonnie A. Krumholz, secy.-treas., 1%; George C. Boetel, 22%; Al Landry, 11%; Berthel Hargrove & Charles Eure, 7.5% each; Juan Flores, 5%; Ernest F. Garcia & Rift Fournier, 2% each; Richard T. Okuda, 1%. Devaney & Landry have interest in KKDJ(FM), Fresno, CA. Devaney has interest in KKS(AM), Vancouver, WA. Counsel, Steptoe & Johnson. BPCT-830506KW.
- San Bernardino (Ch. 30)**—New, San Bernardino Valley Bcstg. Ltd. Partnership, c/o Anita Van Osdel, 6702 Orange Wood Rd., Highland, LA 92346. Phone: 714-862-2185. 3388-kw max. & 1786-kw horizontal visual, 339-kw
- max. & 179-kw horizontal aural, 2367-ft. above av. terrain, 162-ft. above ground, 5561-ft. above sea level, lat. 34° 11' 15", long. 117° 41' 58". Transmitter, TV Transmitter Electronic Site, Sunset Ridge. Ownership: San Bernardino Valley Bcstg. Inc., gen. partner, 10%; Larry & Sally Peterson, ltd. partners, 20% jointly; other ltd. partners to be named. SBVB ownership: Anita Van Osdel, pres., 100%. Consulting engineer, Raymond E. Rohrer. BPCT-830506KX.
- San Bernardino (Ch. 30)**—New, Sandino Telecasters, c/o Jose M. Oti, 1360 N. Sandburg Terrace, Chicago, IL 60610. 2500-kw max. visual, 250-kw max. aural, 2536-ft. above av. terrain, 199-ft. above ground, 5628-ft. above sea level, lat. 34° 11' 15", long. 117° 41' 58". Transmitter, 5-mi. NE of Claremont on Sunset Ridge. Ownership: Jose M. Oti, 100%. Counsel, Kenkel, Barnard & Edmundson; consulting engineer, Lawrence Behr Assoc. Inc. BPCT-830506KT.
- San Bernardino (Ch. 30)**—New, Richard Schulz, 28 Oakdale, Irvine, CA 92714. Phone: 714-857-1388. 800-kw max. visual, 80-kw max. aural, 2363-ft. above av. terrain, 179-ft. above ground, 5578-ft. above sea level, lat. 34° 11' 15", long. 117° 41' 58". Transmitter, TV Transmitter Electronic Site, Sunset Ridge. Ownership: Richard Schulz, 100%. BPCT-830505KT.
- San Bernardino (Ch. 30)**—New, Solano Bcstg. Ltd., c/o Henry T. Mendoza III, 2707 Saxon Dr., Los Angeles, CA 90065. Phone: 213-258-7216. 2220-kw max. visual, 222-kw max. aural, 2353-ft. above av. terrain, 302-ft. above ground, 5542-ft. above sea level, lat. 34° 11' 15", long. 117° 41' 47". Transmitter, Sunset Ridge, 5-mi. N of Claremont. Equipment, RCA. Ownership: Solano Bcstg. Co., gen. partner, 20%; Channel 30 Investors I, ltd. partner, 68%; Channel 30 Investors II, ltd. partner, 12%. SBC ownership: Henry T. Mendoza III, pres., 47.5%; Patrick D. Pattison, v.p., 5%; Annabel R. Verches, secy.-treas., 47.5%. C30 I ownership: Stanley D. Rosenberg & Herbert D. Kelleher, 15% each; James F. Parker, 14.71%; Seagal V. Wheatley, Raymond J. Schneider & Stanley L. Blend, 8.82% each; Kenneth M. Gindy, 5.88%; Reese L. Harrison Jr., John H. Tate II, J. David Oppenheimer & Carl R. Teague, 4.41% each; Richard N. Weinstein, Robert L. Smith & Ronnie H. Ricks, 1.77% each. C30 II ownership: Paul Y. Seligson, 26.67%; Michael H. Rosenbloom, 23.33%; Arthur Scheiner, 20%; Richard A. Solomon, Irving Cohen & Dennis Lane, 10% each. Kelleher has interest in applicant for new FM in El Paso, TX. Consulting engineer, Andrus & Assoc. Inc. BPCT-830506KK.
- San Bernardino (Ch. 30)**—New, Southport Bcstg., c/o Marshall G. Peters, 14012 Summer Ave., Norwalk, CA 90650. Phone: 213-864-2618. 800-kw max. visual, 80-kw max. aural, 2363-ft. above av. terrain, 179-ft. above ground, 5578-ft. above sea level, lat. 34° 11' 15", long. 117° 41' 58". Transmitter, TV Transmitter Electronic Site, Sunset Ridge. Ownership: Marshall G. Peters, 100%. BPCT-830505KM.
- San Bernardino (Ch. 30)**—New, SSP Bcstg., 2015 Castro St., San Francisco, CA 94131. Phone: 415-282-5617. 269-kw max. visual, 26.9-kw max. aural, 2340-ft. above av. terrain, 143-ft. above ground, 5533-ft. above sea level, lat. 34° 11' 15", long. 117° 41' 58". Transmitter, Sunset Ridge, 5.25-mi. N of Claremont. Ownership: Sandra S. Phillips, 100%. Counsel, Haley, Bader & Potts. BPCT-830506KO.
- San Bernardino (Ch. 30)**—New, Television 30 Inc., 6420 Wilshire Blvd., Penthouse, Los Angeles, CA 90048. Phone: 213-655-5120. 3630-kw max. visual, 363-kw max. aural, 2412-ft. above av. terrain, 165-ft. above ground, 5555-ft. above sea level, lat. 34° 11' 15", long. 117° 41' 58". Transmitter, Sunset Ridge Electronics Site, Angeles National Forest. Ownership: Rumiko Naito, pres., 100%; T. Michael Fehmel, v.p.-secy.; John Y. Haneda, treas. Counsel, Arent, Fox, Kintner, Plotkin & Kahn; consulting engineer, Donald S. Wilson (Los Angeles, CA). BPCT-830506KV.
- San Bernardino (Ch. 30)**—New, TYJ Multimedia, c/o Mark Fountain, 1432 W. Roberta Ave., Fullerton, CA 92633. Phone: 714-525-0842. 800-kw max. visual, 80-kw max. aural, 2363-ft. above av. terrain, 179-ft. above ground, 5578-ft. above sea level, lat. 34° 11' 15", long. 117° 41' 58". Transmitter, TV Transmitter Electronic Site, Sunset Ridge. Ownership: Mark Fountain, 100%. BPCT-830505KK.
- San Bernardino (Ch. 30)**—New, Unicorn Media, c/o Lisa Peters, 620 Molino Ave., Long Beach, CA 90812. Phone: 213-433-3413. 800-kw max. visual, 80-kw max. aural, 2363-ft. above av. terrain, 179-ft. above ground, 5578-ft. above sea level, lat. 34° 11' 15", long. 117° 41' 58". Transmitter, TV Transmitter Electronic Site, Sunset Ridge. Ownership: Lisa Peters, 100%. BPCT-830505KN.
- San Bernardino (Ch. 30)**—New, United American Television of San Bernardino, c/o Charles R. Welty, 4502 Walnut Ave., Irvine, CA 92714. Phone: 714-991-1253. 800-kw max. visual, 164-kw max. aural, 2363-ft. above av. terrain, 179-ft. above ground, 5578-ft. above sea level, lat. 34° 11' 15", long. 117° 41' 58". Transmitter, 5.3-mi. NE of Claremont. Ownership: Charles R. Welty, 100%. BPCT-830419KF.
- San Bernardino (Ch. 30)**—New, Timothy Van Heest, 12152 Salerno St., Garden Grove, CA 92640. Phone: 714-750-3237. 800-kw max. visual, 80-kw max. aural, 2363-ft. above av. terrain, 179-ft. above ground, 5578-ft. above sea level, lat. 34° 11' 15", long. 117° 41' 58". Transmitter, TV Transmitter Electronic Site, Sunset Ridge. Ownership: Timothy Van Heest, 100%. BPCT-830505KS.
- San Bernardino (Ch. 30)**—New, Voice of the Inland Empire, c/o Joe Glauberg, 12570 Rosy Circle, Los Angeles, CA 90066. Phone: 213-822-0566. 800-kw max. visual, 80-kw max. aural, 2363-ft. above av. terrain,

179-ft. above ground, 5578-ft. above sea level, lat. 34° 11' 15", long. 117° 41' 58". Transmitter, TV Transmitter Electronic Site, Sunset Ridge. Ownership: Joe Glauberg, 100%. BPCT-830505KI.

★ **SAN DIEGO (Ch. 69)**—KTTY, San Diego Television Inc., c/o George Stantis, exec. v.p.-gen. mgr., 1696 Frontage Rd., Chula Vista, CA 92011. Phone: 619-575-6969. TWX: 910-321-4311. CP 12-2-82; 4820-kw max. visual, 482-kw max. aural, 1952-ft. above av. terrain, 133-ft. above ground, 2697-ft. above sea level, lat. 32° 41' 47", long. 116° 56' 07". Transmitter, Mt. San Miguel, San Diego. Equipment, RCA. Plant, \$2,446,000; quarterly operating, \$912,575. Ownership: James M. Harmon, pres. & Joseph T. Alvarez III, 14% each; Thomas E. Hom, 5.37%; James J. Granby, Gilbert R. & Salvador C. Contreras, Ralph R. Ocampo & Rudolph S. Martinez, 4.27% each; James E. Hom, 5.02%; Allen E. Hom, 4.75%; 12 others, none with more than 3%. James M. Harmon is pres. of Imperial Airlines. Counsel, Hamel & Park. BPCT-810615KV. Starting Date: 1984.

† **San Francisco (Ch. 32 ETV)**—New, Minority Television Project, 390 Hayes St., San Francisco, CA 94102. Phone: 602-841-2822. Note: Applicant requests facilities of KQEC, Ch. 32 ETV, San Francisco, CA. Ownership: Non-profit assn. Otis McGee, pres.-treas.; Bonnie Asano, secy.; Marvel Allen, Jacqueline James, Avonee Smith, Guretti L. Goosby, dirs. BPET-831101KI.

San Francisco (Ch. 38)—New, LDA Communications Inc., Box 7067, Carmel, CA 93921. 2750-kw max. & 891-kw horizontal visual, 257-kw max. & 89.1-kw horizontal aural, 1280-ft. above av. terrain, 185-ft. above ground, 1500-ft. above sea level, lat. 37° 41' 15", long. 122° 26' 04". Transmitter, Radio Rd., San Bruno Mtn., near Daly City. Equipment, Ampex. Plant, \$2,197,400; quarterly operating, \$162,500. Ownership: Samuel Urcis, pres., 89.1%; Clyde E. Pettit Jr., v.p., 1%; R. David Legg, secy.-treas., 9.9%. Counsel, Lovett, Hennessey, Stambler & Siebert; consulting engineer, Jules Cohen & Assoc. Note: Applicant requests facilities of KVOF-TV, Ch. 38, San Francisco. BPCT-810115KF. Note: Initial Decision of Administrative Law Judge Edward J. Kuhlmann 10-7-83 proposed denial. Review Board 7-10-84 proposed denial.

San Francisco (Ch. 38)—New, West Coast United Bcstg. Co., c/o Willie L. Brown Jr., 1515 Vallejo St., San Francisco 94109. 5000-kw max. & 3819-kw horizontal visual, 500-kw max. & 382-kw horizontal aural, 1291-ft. above av. terrain, 185-ft. above ground, 1500-ft. above sea level, lat. 37° 41' 15", long. 122° 26' 04". Transmitter, Radio Rd., Mt. San Bruno, Brisbane. Equipment, RCA. Plant, \$2,384,909; quarterly operating, \$297,690. Ownership: Warren L. Chinn, pres., 14%; Huntly Gordon, v.p.-secy., 28.5%; Steven Yee Eng, treas., Richard W. Lounsbury & David A. Dall, 14% each. Gordon has interest in KTBV(TV), Anchorage, AK, KPRR-TV, Honolulu, HI & KMTB(TV), Anacortes, WA. Counsel, Schnader, Harrison, Segal & Lewis; consulting engineer, Raymond E. Rohrer. Note: Applicant requests facilities of KVOF-TV, San Francisco. BPCT-810113KI. Initial Decision by Administrative Law Judge Edward J. Kuhlmann 10-7-83 proposed grant. Review Board 7-10-84 proposed grant.

★ **SANGER (Ch. 59)**—KMSG, Sanger Telecasters Inc., Fresno, CA 93650-5959. Phone: 209-225-5959. CP 1-16-84; 813-kw max. visual, 81.3-kw max. aural, 1865-ft. above av. terrain, 132-ft. above ground, 4607-ft. above sea level, lat. 37° 04' 23", long. 119° 25' 51". Transmitter, 41990 Cony Lane, Meadow Lakes, Auburn. Equipment, RCA. Ownership: Diane D. Coccola, pres.-secy., 90%; James K. Zahn, 10%; Gary M. Coccola, chief financial officer. Counsel, Cohn & Marks; consulting engineer, A. D. Ring & Assoc. BPCT-820507KF. Starting Date: Oct. 1984. Fresno ADI.

★ **SAN JOSE (Ch. 65)**—KLXV-TV, Donald B. Thomson, Box 66, Los Gatos, CA 95030. CP 5-1-81; 1120-kw max. & 447-kw horizontal visual, 44.7-kw horizontal aural, 3000-ft. above av. terrain, 847-ft. above ground, 4327-ft. above sea level, lat. 37° 06' 13", long. 121° 50' 49". Transmitter, Loma Prieta, 11-mi. S of San Jose. Equipment, RCA. Plant, \$1,966,000; quarterly operating, \$373,000. Ownership: Donald B. Thomson, 100%. Counsel, Seymour M. Chase; consulting engineer, Jules Cohen & Assoc. BPCT-800425KE. Starting Date: Early 1985. San Jose ADI.

San Luis Obispo (Ch. 33)—New, Channel 33 Ltd., 1881 Spruce Dr., Erie, CO 80516. Phone: 303-665-4348. 5000-kw max. visual, 500-kw max. aural, 1923-ft. above av. terrain, 569-ft. above ground, 3009-ft. above sea level, lat. 35° 21' 38", long. 120° 39' 17". Transmitter, 5.5-mi. N of San Luis Obispo, Los Padres National Forest. Ownership: Jewell A. Russell, gen. partner, 20%; Brian W. Brady, as gen. partner, 1%, as ltd. partner, 9%; James B. Peterson, 27%; R. Charles McLravy, 15%; J. Clark Nims, 14%; James Bickley, 9.33% & Daniel J. Devine, 4.67% all ltd. partners. Counsel, Reddy, Begley & Martin; consulting engineer, Scott Baxter & Assoc. BPCT-840202KE.

San Luis Obispo (Ch. 33)—New, Community Media Corp., 484-1/2 Estero Ave., Morro Bay, CA 93442. Phone: 805-772-1451. 100-kw max. visual, 10-kw max. aural, 1482-ft. above terrain, 130-ft. above ground, 2590-ft. above sea level, lat. 35° 21' 38", long. 120° 39' 18". Transmitter, 115-ft. NNW of KSBY-TV tower, approx. 5.5-mi. N of San Luis Obispo. Ownership: Alene R. Whitten, pres., 55%; Judith E. McCoy, v.p.-treas., 25%; Thurman V. White, secy., 20%. Consulting engineer, Communications Engineering Services. BPCT-840202KI.

San Luis Obispo (Ch. 33)—New, Cuesta Communications Corp., 1640 5th St., Suite 203, Santa Monica, CA 90401. Phone: 213-458-1077. 2050-kw max. visual, 205-kw max. aural, 1456-ft. above av. terrain, 78-ft. above ground, 2548-ft. above sea level, lat. 35° 21' 38", long. 120° 39' 21".

Transmitter, Cuesta Park Electronics Site, Los Padres National Forest. Ownership: Lawrence Rogow, pres.-treas., 2%; Ira Wechsler, secy., & Ernest A. Dominguez, 49% each. Rogow & Wechsler have interest in Rebel Bcstg. Co., applicant for Ch. 15, Las Vegas, NV. Rogow has interest in Mad River Bcstg. Co. Inc., permittee of Ch. 23, Arcata, CA; Third Coast Bcstrs. Inc., applicant for Ch. 61, Houston, TX; Response Bcstg. Corp., applicant for Ch. 64, Bellingham, WA, permittee of K45AM & K49AV Hermosa, CO & K69DO Eastsound/Ferndale, WA, tentative permittee of Ch. 27 & 55 Aberdeen & Ch. 18 Eastsound/Ferndale, WA & applicants for LPTVs. Technical consultant, Venture Technologies. BPCT-840413KK.

San Luis Obispo (Ch. 33)—New, Morro Rock Resources Inc., 265 Kern Ave., Morro Bay, CA 93442. Phone: 805-772-3890. 5000-kw max. visual, 500-kw max. aural, 361-ft. above av. terrain, 569-ft. above ground, 1349-ft. above sea level, lat. 35° 19' 57", long. 120° 39' 32". Transmitter, approx. 3.6-mi. N of San Luis Obispo, E of Hwy. 1, W of Hwy. 101 on Stenner Creek Rd. Ownership: Ross H. Boyd, pres., 14.29%; Fred A. Strauss, v.p. & John F. Quirk, secy.-treas., 1.79% each; John C. Power, 7.14%; James C. Holly & Richard K. Drexler II, 1.79% each; remainder unassigned. Consulting engineer, Edward M. Johnson & Assoc. Inc. BPCT-831219KN.

San Luis Obispo (Ch. 33)—New, Obispo Television, Box 12356, San Luis Obispo, CA 93406. Phone: 805-929-1800. 5000-kw max. visual, 500-kw max. aural, 1580-ft. above av. terrain, 227-ft. above ground, 2672-ft. above sea level, lat. 35° 21' 37", long. 120° 39' 17". Transmitter, 5.5-mi. N of San Luis Obispo, near KSBY-TV site. Ownership: Albert A. Crocker, Marla Marie Kimble & Jack Polan, gen. partners, 33.3% each. Counsel, Gardner, Carton & Douglas; consulting engineer, Peter V. Gureckis & Assoc. BPCT-840202KH.

San Luis Obispo (Ch. 33)—New, Pacific Television Ltd., 1524 Laurel Lane, San Luis Obispo, CA 93401. 697-kw max. visual, 69-kw max. aural, 1600-ft. above av. terrain, 223-ft. above ground, 2683-ft. above sea level, lat. 35° 21' 38", long. 120° 39' 21". Transmitter, Cuesta Peak, 5.5-mi. N of San Luis Obispo. Ownership: Nancy C. Hart, gen. partner, 20%; Stephen J. Newhart, ltd. partner, 80%. Hart has interest in Hart Bcstg. Co., applicant for new FM in Golden, CO. Counsel, Mutino & Root; consulting engineer, Consolidated Communications Inc. BPCT-840202KG.

San Luis Obispo (Ch. 33)—New, Sainte Bcstg. Corp., 646 E. Alisal St., Salinas, CA 93905. Phone: 408-422-3500. 5000-kw max. visual, 500-kw max. aural, 1412-ft. above av. terrain, 269-ft. above ground, 2519-ft. above sea level, lat. 35° 21' 37", long. 120° 38' 57". Transmitter, 5.5-mi. N of San Luis Obispo, 0.9-mi. W of Hwy 101. Ownership: Sainte Bcstg. Corp., 51%; Raul & Consuelo Palazuelos, 49% jointly. SBC ownership: Chester Smith, pres. & Naomi L. Smith, treas., 51% jointly; Enoch S. Christoffersen, v.p. & Marie E. Christoffersen, 15% jointly; J. Wilmar Jensen, secy., 5%; Albert I. Chance, 7%; Melvin J. Querio, 6%; Lena Merle Smith, Truda P. Davis & Joann Querio, 4% each; Bernard Hennings, 3%; Russell & Elna Reis, 1% jointly. SBC is licensee of KCBA(TV) Salinas-Monterey; KCSO(TV) Modesto & permittee of KA07A Santa Maria, CA. M. Querio has an interest in Superior Bcstg. of California, permittee of Ch. 24 Chico, CA. Counsel, Fletcher, Heald & Hildreth; technical consultant, Cecil Lynch. BPCT-840201KF.

San Luis Obispo (Ch. 33)—New, San Luis Obispo Telecasters, Rte. 8, Box 355, Greenville, NC 27834. 5000-kw max. visual, 500-kw max. aural, 1639-ft. above av. terrain, 270-ft. above ground, 2746-ft. above sea level, lat. 35° 21' 37", long. 120° 39' 18". Transmitter, 5.8-mi. from San Luis Obispo heading 5.6T. Ownership: Trudy B. Harris, pres.-treas., 100%; Mark Van Bergh, secy. Counsel, Kenkel, Barnard & Edmundson; consulting engineer, Lawrence Behr Assoc. Inc. BPCT-840202KF.

San Luis Obispo (Ch. 33)—Second Local Power Television Inc., 2102-A Gallows Rd., Vienna, VA 22180. Phone: 703-893-3151. 4764-kw max. visual, 476-kw max. aural, 1486-ft. above terrain, 124-ft. above ground, 2583-ft. above sea level, lat. 35° 21' 38", long. 120° 39' 21". Transmitter, Cuesta Peak in Los Padres National Forest. Ownership: Richard G. Hutcheson II, chmn.-pres.-treas., 56.18%; Hodding Carter III, v.p., 1.32%; Michael Cardozo, secy.; Nathan Landow, 6.6%; Eugene R. Rogers, 5.8%; 16 others with less than 4% each. Second Local Power is applicant for 64 LPTVs; owns Local Power Television Inc., permittee of 5 LPTVs & applicant for numerous LPTVs & has interest in Black Media Assoc., applicant for LPTVs. Consulting engineer, Smith & Powstenko. BPCT-840202KJ.

Santa Barbara (Ch. 38)—New, Rainbow Television Group, 6353 Homewood Ave., Hollywood, CA 90028. Phone: 213-464-4708. 5000-kw max. visual, 1000-kw max. aural, 3016-ft. above av. terrain, 100-ft. above ground, 4128-ft. above sea level, lat. 34° 31' 32", long. 119° 57' 28". Transmitter, Broadcast Peak, Santa Barbara. Ownership: Rae Ann Compton, gen. partner, 50%; Mary E. Gjolme & M. R. Jackson, gen. partners, 25% each. Jackson has interest in Sunbelt Television Inc., applicant for Ch. 64 Barstow, CA. Counsel, Fletcher, Heald & Hildreth; technical consultant, Radio Engineering Co. BPCT-840606KJ.

Santa Barbara (Ch. 38)—New, Wilshire District Bcstg. Co. Inc., 1888 Century Park East No. 10, Los Angeles, CA 90067. Phone: 213-556-3000. 2.176-kw max. visual, 2.176-kw max. aural, minus 408.5-ft. above av. terrain, 142-ft. above ground, 224-ft. above sea level, lat. 34° 25' 26", long. 119° 42' 13". Transmitter, 1216 State St., Santa Barbara. Ownership: Michael Everling, pres., Mark Pierce, v.p., 50% each. Technical consultant, Meyer Gottesman. BPCT-840606KE.

CPs & Applications

California—(Continued)

† **Santa Rosa (Ch. 62 ETV)**—New, Bay North ETV Inc., 21 Gregg Place, Novato, CA 94947. 2421-kw max. & 1667-kw horizontal visual, 242.1-kw max. & 166.7-kw horizontal aural, 2010-ft. above av. terrain, 479-ft. above ground, 2649-ft. above sea level, lat. 38° 21' 11", long. 122° 35' 14". Transmitter, 3.5-mi. WSW of Glen Ellen. Equipment, RCA. Plant, \$1,750,648; quarterly operating, \$158,500. Ownership: Non-profit, non-stock corp. Harold K. Graves, chmn.; James W. Rives, pres.-treas.; Charles A. Carter, v.p.; Cecil White, secy. Counsel, May, Dunne & Gay, P.C.; consulting engineer, John F. X. Browne. BPET-820824KT. Initial Decision of Administrative Law Judge James F. Tierney 5-8-84 proposed grant.

† **Santa Rosa (Ch. 62 ETV)**—New, Black Television Workshop, 390 Hayes St., San Francisco, CA 94102. 2500-kw max. & 2032-kw horizontal visual, 500-kw max. & 406-kw horizontal aural, 3000-ft. above av. terrain, 160-ft. above ground, 4471-ft. above sea level, lat. 38° 40' 10", long. 122° 37' 52". Transmitter, Mt. St. Helena, near Santa Rosa. Equipment, RCA. Plant, \$1,186,000; quarterly operating, \$962,750. Ownership: Non-profit assn. Officers: Dianne Millner, pres.; B. T. Wade Jr., v.p.; Rosa Ware, secy.; Lois Corrin, asst. secy. Principals have interest in several LPTV applications. Counsel, B. T. Wade; consulting engineer, Lechman, Colligan, Ledford & Johnson. BPET-820709KE. Initial Decision of Administrative Law Judge James F. Tierney 5-8-84 proposed denial.

★ **Seaside (Ch. 67)**—New, Focus Bcstg. of the Monterey Peninsula Inc., One Commerce Place, Suite 825, Nashville, TN 37239. 2370.28-kw max. & 1976.06-kw horizontal visual, 237.028-kw max. & 197.606-kw horizontal aural, 2353-ft. above av. terrain, 299-ft. above ground, 3339-ft. above sea level, lat. 36° 45' 21", long. 121° 30' 06". Transmitter, on Fremont Peak, NE of Salinas. Equipment, RCA. Plant, \$2,568,000; quarterly operating, \$168,000. Ownership: Jackman L. & Jamie L. LeBlanc, 15.08% each; Dwight W. & Carole J. Allen, 15.01% jointly; Allen Investment Co., 15.01%; Andrew J. Allen, 10%; J. Kenton & Mary P. Allen, 10% jointly; Douglas P. & Dana L. Allen, 6% each; Dwight W., Cheryl E. & Carla J. Allen, 2.33% each. For principals' other broadcast interests, see WFBN(TV), Joliet, IL. Counsel, Reddy, Begley & Martin. BPCT-810320KE.

★ **STOCKTON-SACRAMENTO (Ch. 58)**—KSCH-TV, Schuyler Communications Inc., 1111 Howe Ave., Suite 270, Sacramento, CA 95825. Phone: 916-921-5858. CP 11-6-81; 5000-kw max. visual, 500-kw max. aural, 1960.4-ft. above av. terrain. 1969.3-ft. above ground, 1971.3-ft. above sea level, lat. 38° 16' 27", long. 121° 29' 19". Transmitter, Walnut Grove, Sacramento County. Equipment, Andrew antenna; Townsend Assoc. transmitter. Ownership: William H. Schuyler, pres. & chief exec. officer & Kristine M. Schuyler, v.p.-secy., 100% jointly. The Schuylers have interest in applicant for Ch. 67, Salinas-Monterey, CA. Counsel, Fletcher, Heald & Hildreth; consulting engineer, David Steel & Associates. BPCT-790920KG. Starting Date: Jan. 1985. Sacramento-Stockton ADI.

★ **STOCKTON (Ch. 64)**—KFTL, Family Stations Inc., 290 Hegenberger Rd., Oakland, CA 94621. CP 8-9-83; 1063-kw visual, 212-kw aural, 2765-ft. above av. terrain, 90-ft. above ground, 3580-ft. above sea level, lat. 37° 53' 35", long. 121° 53' 59". Transmitter, Near peak of Mount Diablo, Contra Costa. Equipment, RCA. Plant, \$445,900; yearly operating, \$172,938. Ownership: Non-stock corp. Harold Camping, pres.; Scott L. Smith, v.p.-asst. secy.; Richard Van Dyk, secy. Counsel, Fletcher, Heald & Hildreth; consulting engineer, Marvin Clapp (Sacramento, CA). BPCT-790104LD. Starting Date: Unreported. Sacramento-Stockton ADI.

Vallejo (Ch. 66)—New, Bay Area Community Television Inc., Four Embarcadero Center, Suite 303, San Francisco, CA 94111. 3459-kw max. visual, 346-kw max. aural, 1528-ft. above av. terrain, 977-ft. above ground, 1811-ft. above sea level, lat. 37° 45' 20", long. 122° 27' 05". Transmitter, Mt. Sutro Tower, San Francisco. Equipment, RCA. Plant, \$1,788,000; yearly operating, \$300,000. Ownership: Victor H. Sun, pres., 42%; David Li, exec. v.p., 10.7%; Edward C.Y. Lau, v.p.-secy.; Wallace Lee, treas., 15.7%; David Sun, 21%; Eddie T. Sun & Shirley Lau, 5.3% each. Counsel, Mullin, Rhyne, Emmons & Topel; consulting engineer, Smith & Powstenko. BPCT-790130LS.

Vallejo (Ch. 66)—New, Golden State Television Inc., 75 Robin Hood Dr., San Francisco, CA 94127. 3443-kw max. visual, 344-kw max. aural, 1528-ft. above av. terrain, 977-ft. above ground, 1811-ft. above sea level, lat. 37° 45' 20", long. 122° 27' 05". Transmitter, Mt. Sutro Tower, San Francisco. Equipment, RCA. Plant, \$1,318,617; yearly operating, \$468,505. Ownership: Helena H. Chen, pres. & Leo H. Chen, exec. v.p., 60% jointly; Christopher Hirose, v.p. & Charlotte Hirose, 20% jointly; James G. Freeman, 20%. Counsel, Krupin, Carr, Morris & Graeff; consulting engineer, Raymond E. Rohrer. BPCT-790130LR.

Ventura (Ch. 16)—New, California Bcstg. Corp., Box 4722, Thousand Oaks, CA 91359. 1000-kw visual, 200-kw aural, 615-ft. above av. terrain, 144-ft. above ground, 1482-ft. above sea level, lat. 34° 11' 57", long. 118° 56' 46.2". Transmitter, hilltop W of Newbury Park Academy, Thousand Oaks. Equipment, RCA. Plant, \$1,166,384; yearly operating, \$1,505,400. Ownership: Harry L. Keiffer, pres., 100%; Delores Keiffer, v.p.-secy.-treas.; Steven L. Keiffer, v.p.; William Stierwalt, gen. mgr. Counsel, Hogan & Hartson; consulting engineer, Paul H. Lee (Thousand Oaks, CA). BPCT-790130LP. Initial Decision of Administrative Law Judge Byron E. Harrison 3-22-84 proposed grant.

Ventura (Ch. 16)—New, Channel Islands Television Corp., c/o Dr. Arthur J. Schechter, 1130 Bonita Court, Ventura, CA 93001. 2944-kw max. & 1253-

kw horizontal visual, 250-kw horizontal aural, 1420-ft. above av. terrain, 200-ft. above ground, 1545-ft. above sea level, lat. 34° 01' 53", long. 119° 34' 50". Transmitter, 25-mi. SW of Ventura, Santa Cruz Island. Equipment, Harris. Plant, \$1,895,000; yearly operating, \$631,500. Ownership: Ralph H. Andrews, chmn., 50.1%; Dr. Arthur J. Schechter, pres., 2.667%; Angela Escalante, v.p., community affairs, 4.5%; K. Victor Kato, DDS, v.p., 2%; Herrick J. Andrews, secy., 2.5%; Manuel F. Escalante Jr., treas., 4.5%; Harold Rosebrugh, 13.816%; Jeffrey Steinhardt, 2.5%; Howard & Sandra Conant, 2.08% each; Charles Harris, 2%; Richard & Lori Reisman, 1.669%; Don & Gae Rude, 1.5% each; Bruce Parany, 1.583%; Ben Nordman, 0.667%. Counsel, Cohn & Marks; Simon & Sheridan; consulting engineer, Robert E. Bullock (La Canada, CA). BPCT-790130LQ. Initial Decision of Administrative Law Judge Byron E. Harrison 3-22-84 proposed denial.

† **Visalia (Ch. 49 ETV)**—New, Community Educational Television Inc., Box C-11951, Santa Ana, CA 92711. Phone: 714-731-7571. 2951-kw max. visual, 178-kw max. aural, 2721-ft. above av. terrain, 220-ft. above ground, 5980-ft. above sea level, lat. 36° 17' 12", long. 118° 50' 20". Transmitter, atop Blue Ridge, Sequoia National Forest, 10-mi. N of Springville. Ownership: Non-profit corp. Paul F. Crouch, pres.; Jane Duff, v.p.; Norman G. Juggert, secy.-treas.; John Des Cassoria, Julie Argunzoni, dirs. CETI is permittee of KLUJ, Harlingen, TX. Counsel, May, Dunne & Gay; technical consultant, Smith & Powstenko. BPET-840427KQ.

† **Visalia (Ch. 49 ETV)**—New, Diocese of Fresno Education Corp., 1550 N. Fresno St., Fresno, CA 93703. Phone: 209-237-5125. 3650-kw max. visual, 365-kw max. aural, 2247-ft. above av. terrain, 200-ft. above ground, 3564-ft. above sea level, lat. 36° 44' 49.4", long. 119° 16' 41.5". Transmitter, 8.5-mi. N of Orange Cove, Bear Mtn. Ownership: Non-profit corp. Joseph J. Madera, pres.; J. Wayne Hayes, v.p.; David O. Duran, secy.-treas. Counsel, Pierson, Ball & Dowd; consulting engineer, Serge Bergen. BPET-840629KN.

† **Watsonville (Ch. 25 ETV)**—New, California Community Television Network, 2054 University Ave., Suite 206, Berkeley, CA 94704. 2786-kw max. & 2382-kw horizontal visual, 278.6-kw max. & 238.2-kw horizontal aural, 2510-ft. above av. terrain, 226-ft. above ground, 3616-ft. above sea level, lat. 36° 32' 05", long. 121° 37' 14". Transmitter, Mt. Toro, 9-mi. S of Salinas. Equipment, RCA. Ownership: Non-profit corp. Pamela M. Meyer, pres.; Lewis A. Friedland, v.p.; Jon D. Cruz, secy.; David Montejano, treas. Meyer, Friedland & Cruz are officers of East Bay Media Center, LPTV applicant in Berkeley & Concord, CA. Counsel, Michael Couzens; consulting engineer, Kessler & Gehman Assoc. Inc. BPET-830117KG.

Colorado

★ **BOULDER (Ch. 14)**—KTJV, Boulder Telecasting Corp., 3505 N. Ashland Ave., Chicago, IL 60657. Phone: 312-975-0400. CP 9-1-82; 5000-kw max. visual, 500-kw max. aural, 996-ft. above av. terrain, 375-ft. above ground, 7655-ft. above sea level, lat. 39° 43' 42", long. 105° 14' 07". Transmitter, Lookout Mtn., near Golden. Equipment, RCA. Plant, \$629,850; yearly operating, \$450,000. Ownership: Fred J. Eychaner, pres.-treas., 100%; Barbara Eychaner Richardson, v.p.; Glenda Manno, secy. Eychaner has interest in WPWR-TV, Aurora, IL. Counsel, Dow, Lohnes & Albertson; consulting engineer, E. Harold Munn Jr. & Assoc. Inc. BPCT-790130KS. Starting Date: Unreported. Denver ADI.

★ **COLORADO SPRINGS (Ch. 21)**—KXRM-TV, Light Communications Inc., Box 15815, Colorado Springs, CO 80935. CP 5-10-82; 1054-kw visual, 105.4-kw aural, 2085-ft. above av. terrain, 125-ft. above ground, 9485-ft. above sea level, lat. 38° 44' 40", long. 104° 51' 37". Transmitter, Bldg. #29, Cheyenne Mtn. Equipment, Townsend. Plant, \$700,000; quarterly operating, \$95,595. Ownership: Non-stock corp. Larry W. Douglas, pres.; Lilly K. Douglas, secy.; Jack F. Connelly Sr., Ross L. Wiens, dirs. Counsel, Gammon & Grange; consulting engineer, E. M. Warren (El Paso, TX). BPCT-800402KF. Starting Date: Unreported. Colorado Springs-Pueblo ADI.

Denver (Ch. 20)—New, Alden Communications of Colorado Inc., c/o Pacific Theatres Inc., 120 N. Robertson Blvd., Los Angeles, CA 90048. 3148-kw max. & 1228-kw horizontal visual, 166-kw horizontal aural, 2548-ft. above av. terrain, 175-ft. above ground, 11,560-ft. above sea level, lat. 39° 40' 56", long. 105° 29' 54". Transmitter, Squaw Mtn., 4-mi. S of Idaho Springs. Equipment, RCA. Plant, \$2,250,000; yearly operating, \$479,000. Ownership: Alden Communications Corp., 100%. Officers: Michael R. Forman, pres.; James J. Cotter, Jerome A. Forman & Ted Minsky, v.p.s.; John E. Bogardus, secy.; Constantine Hambas, treas. Alden Communications Corp. has interest in KRLR(TV), CP for Ch. 21, Las Vegas, NV; is applicant for Ch. 46, Green Valley, AZ; Ch. 48, Galveston, TX. Michael Forman holds CP for KTZZ(TV), Ch. 22, Seattle, WA; has interest in the permittee of KTDZ(TV), Ch. 24, Portland, OR. Counsel, Fly, Shuebruk, Gaguine, Boros, Schulkind & Braun; consulting engineer, Cohen & Dippell. BPCT-790319LE. Initial Decision of Administrative Law Judge Frederic J. Coufal 7-27-83 proposed grant. Review Board 7-27-84 proposed grant.

Denver (Ch. 20)—New, Colorado Television Inc., 815 Reed St., Denver, CO 80215. 2300-kw max. visual, 419-kw max. aural, 1158-ft. above av. terrain, 449-ft. above ground, 7724-ft. above sea level, lat. 39° 43' 59", long. 105° 14' 12". Transmitter, Lookout Mtn., 1.75-mi. SW of Golden. Equipment, Harris. Plant, \$956,443; yearly operating, \$491,400. Ownership: John H. Gayer, pres.-treas., 100%; Syl Morgan Smith, v.p. & gen. mgr.; George Codding, secy. John Gayer owns 30% of Family Television Inc., applicant for Ch. 15, Omaha, NE. Counsel, Gardner, Carton & Douglas; consulting

engineer, John H. Gayer (Denver, CO). BPCT-790305LD. **Note:** Requests authority for subscription TV operation. BSTV-790305LE. Initial Decision of Administrative Law Judge Frederic J. Coufal 7-27-83 proposed denial. Review Board 7-27-84 proposed denial.

Denver (Ch. 20)—New, Oak Television of Denver Inc., Box 28759, Rancho Bernardo, CA 92128. 5000-kw max. visual, 1000-kw max. aural, 831-ft. above av. terrain, 449-ft. above ground, 7724-ft. above sea level, lat. 39° 43' 59", long. 105° 14' 12". Transmitter, Lookout Mtn., near Golden. Equipment, RCA Plant, \$1,811,000; yearly operating, \$810,000. Ownership: Oak Industries Inc., 100%. Officers: John P. Gwin, chmn. of board; Werner R. Koester, pres.; H. K. Sauer, v.p.; Eugene M. Keys, v.p. Oak Industries Inc. owns WKID-TV, Fort Lauderdale, FL; KBSC-TV, Corona-Los Angeles, CA; 49% of WSNS-TV, Chicago, IL. Counsel, Dow, Lohnes & Albertson; consulting engineer, Lohnes & Culver. BPCT-790319LC. **Note:** Requests authority for subscription TV operation. BSTV-790319LD. Initial Decision of Administrative Law Judge Frederic J. Coufal 7-27-83 proposed denial. Review Board 7-27-84 proposed denial.

Fort Collins (Ch. 22)—New, Channel 22 of Fort Collins Assoc., c/o Paul Meacham, 3412 Terry Ridge Rd., Fort Collins, CO 80524. Phone: 303-484-4736. 5000-kw max. visual, 500-kw max. aural, 1408-ft. above av. terrain, 261-ft. above ground, 7341-ft. above sea level, lat. 40° 32' 59", long. 105° 11' 48". Transmitter, Horseshoe Mtn., Fort Collins. Ownership: J. W. Welsch, gen. partner, 44%; Anya & Paul Meacham, gen. partners, 23% each; N. B. & Rilla Shuler, ltd. partners, 5% each. Consulting engineer, Scott Baxter & Assoc. BPCT-830218KL.

Fort Collins (Ch. 22)—New, Fort Collins Minority Bcstg. Co., c/o Jeremy Lansman, 1906 13th St., No. 306, Boulder, CO 80302. Phone: 303-444-0011. 5000-kw max. visual, 500-kw max. aural, 1340-ft. above av. terrain, 174-ft. above ground, 7264-ft. above sea level, lat. 40° 32' 58", long. 105° 11' 50". Transmitter, 7.2-mi. SW of intersection of US Hwy. 287 & Hwy. 14, Fort Collins. Ownership: Raymond Benton, gen. partner, 51%; Jeremy Lansman, gen. partner, 49%. Lansman is pres. of Front Range Educational Media Corp., licensee of KBDI-TV Broomfield, CO. BPCT-830218KM.

Fort Collins (Ch. 22)—New, Fort Collins Television Inc., c/o Harvey M. Budd, 900 N.W. Eighth Ave., Gainesville, FL 32601. Phone: 904-371-7771. 248-kw max. & 188-kw horizontal visual, 24.8-kw max. & 18.8-kw horizontal aural, 1151-ft. above av. terrain, 167-ft. above ground, 7048-ft. above sea level, lat. 40° 29' 50", long. 105° 10' 55". Transmitter, 8-mi. SW of Fort Collins. Ownership: Harvey M. Budd, pres.; Mark Goldstein, v.p.; Thomas Sonsini, treas.; American Communications & Television Inc., 100%. For ACTI ownership & other interests, see CP for WSQY-TV, Forest City, NC. Counsel, Cordon & Jacob; consulting engineer, Kessler & Gehman Assoc. Inc. BPCT-821209KF.

Fort Collins (Ch. 22)—New, John D. Manning, 7540 Unita Place, Englewood, CO 80112. Phone: 303-773-8702. 2500-kw max. visual, 250-kw max. aural, 1410-ft. above av. terrain, 207-ft. above ground, 7327-ft. above sea level, lat. 40° 32' 58", long. 105° 11' 48". Transmitter, Horseshoe Mtn., near Fort Collins. Equipment, RCA. Ownership: John D. Manning, 100%. Counsel, Sells & Gregory; consulting engineer, Oscar Leon Cuellar (Denver, CO). BPCT-830218KG.

★ PUEBLO (Ch. 26)—KEAE, Arapahoe Silent Majority Inc., c/o Philip E. Pankoff, 18100 E. Berry Dr., Aurora, CO 80015. Phone: 303-699-0711. CP 11-23-83; 3000-kw max. visual, 300-kw max. aural, 153-ft. above av. terrain, 299-ft. above ground, 5139-ft. above sea level, lat. 38° 17' 45", long. 104° 39' 50". Transmitter, 4-mi. WNW of center of Pueblo. Ownership: Satellite Communications Corp., 100%. SCC ownership: Jack A. Pankoff, chmn.-pres., 18.5%; Kent Lillie, v.p.; Philip E. Pankoff, secy.-treas., 18.5%; William E. Ambrose, William E. Graffam, John Mari, Stephen Walker & Rob Chandler, 10% each; David Omstead & Mike P. Harris, 5% each; Roger W. Gibbons, 3%. SCC holds CP for Ch. 24, Ogden, UT; Ch. 43, Topeka, KS; Ch. 13, Lewistown, MT & several LPTV stations. Consulting engineer, Edward M. Johnson & Assoc. Inc. BPCT-830118KG. Starting Date: Unreported. Colorado Springs-Pueblo ADI.

Pueblo (Ch. 32)—New, FEM Bcstg. Inc., 16 Briarwood Circle, Pueblo, CO 81005. 3162-kw max. visual, 471-kw max. aural, 2263-ft. above av. terrain, 263-ft. above ground, 9693-ft. above sea level, lat. 38° 44' 40", long. 104° 51' 41". Transmitter, atop Cheyenne Mtn., near Fort Carson. Equipment, RCA. Plant, \$2,646,291; quarterly operating, \$411,758. Ownership: Helen M. Garcia, pres.-treas., 84.5%; Phyllis M. Garcia, v.p.-secy., 15.5%. Counsel, Sells & Gregory; consulting engineer, Oscar Leon Cuellar (Denver, CO). BPCT-811124KG.

Pueblo (Ch. 32)—New, Pueblo Family Television, c/o Consolidated Resources of America, 2245 Perimeter Park, Suite 3, Atlanta, GA 30341. Correspondence, c/o A. Thiessen, Suite 418, Uptain Bldg., Chattanooga, TN 37411. 2667-kw visual, 705-kw aural, 2114-ft. above av. terrain, 120-ft. above ground, 9487-ft. above sea level, lat. 38° 44' 44", long. 104° 51' 43". Transmitter, 35.5-mi. NNW of Colorado Springs atop Cheyenne Mtn. Equipment, Harris. Plant, \$214,997; quarterly operating, \$212,185. Ownership: Harley G. Hunter & David R. Vaughan, gen. partners, 50% each. Vaughan has interest in WOAC-TV, Canton, OH; 20% of WXGZ-TV, Appleton, WI. Counsel, McCampbell & Young; consulting engineer, Sterling Communications. BPCT-811006KJ.

Pueblo (Ch. 32)—New, tvUSA/Pueblo Ltd., 135 E. 71st St., New York, NY 10021. 1580-kw max. & 295-kw horizontal visual, 158-kw max. & 29.5-kw horizontal aural, 2140-ft. above av. terrain, 120-ft. above ground, 9540-ft.

above sea level, lat. 38° 44' 44", long. 104° 51' 43". Transmitter, 6.4-mi. SSW, atop Cheyenne Mtn., S of Colorado Springs. Equipment, RCA. Plant, \$2,385,000; quarterly operating, \$415,000. Ownership: Pueblo Television Corp., gen. partner, 24%; Herbert N. Somekh, ltd. partner, 63.3%; Lee Hanna, ltd. partner, 12.7%. PTC ownership: Edward B. Hanna, pres.-treas., 1%; Gene A. Davis, v.p., 37.5%; Marcia Hanna, secy., 61.5%. L. Hanna has interest in permittee of KSAS-TV, Ch. 24, Wichita, KS. E. & L. Hanna own Intrecom Inc., TV management & consulting firm. Counsel, Wilner & Scheiner; consulting engineer, Jules Cohen & Assoc. BPCT-811124KE.

Connecticut

★ BRIDGEPORT (Ch. 43)—WBCT, Bridgeways Communications Corp., 101 Ansonia Rd., Woodbridge, CT 06525. CP 10-16-80; 2298-kw max. & 1784-kw horizontal visual, 229.8-kw max. & 178.4-kw horizontal aural, 510-ft. above av. terrain, 297-ft. above ground, 917-ft. above sea level, lat. 41° 21' 43", long. 73° 06' 48". Transmitter, 80 Great Hills Rd., Seymour. Equipment: RCA. Plant, \$1,163,000; yearly operating, \$603,500. Ownership: Laurel F. Vlock, pres., 2.5%; M. Jean Cherry & Geraldine Johnson, v.p.s., 2.5% each; 3 others with 5% each; 5 others with 2.5% each; remainder undisclosed. Counsel, Wiggins & Dana. BPCT-781016KE. Starting Date: Unreported. New York ADI.

★ HARTFORD (Ch. 61)—WTIC-TV, Arch Communications Corp., One Corporate Center, Hartford, CT 06103. CP 10-3-83; 5000-kw max. visual, 1000-kw max. aural, 1691.5-ft. above av. terrain, 1339-ft. above ground, 2049-ft. above sea level, lat. 41° 42' 13", long. 72° 49' 57". Transmitter, Rattlesnake Mtn., off Rte. 6, Farmington. Equipment, Harris. Plant, \$2,877,920; quarterly operating, \$324,000. Ownership: Arnold L. Chase, pres., 97%; James A. Grasso, 2%; Edna N. Smith, 1%. Chase has interest in WTIC-AM-FM, Hartford. Counsel, Schnader, Harrison, Segal & Lewis; consulting engineer, Alvin H. Andrus. BPCT-791115LE. Starting Date: Sept. 1984.

★ NEW HAVEN (Ch. 59)—WTVU, K-W TV Inc., 4930 W. Oakton St., Skokie, IL 60077. CP 6-24-53; 2588-kw visual; 259-kw aural, 1309-ft. above av. terrain, 1104-ft. above ground, 1549-ft. above sea level, lat. 41° 22' 12", long. 72° 45' 12". Transmitter, Sea Hill Rd., approx. 1.2-mi. N of Beach St., North Branford. Ownership: Bernard Katz, chmn., 17.33%; David H. Katz, pres., 17.33%; Steven Friedheim, v.p., 13.33%; Frank H. Morelli, v.p.; Jerry Weiss, v.p.-secy.; Benjamin Weiss, v.p.-treas., 30.66%; Barbara A. Morelli, 17.33%; Helen W. Mimms & Robert Weiss, 2% each. Counsel, McKenna, Wilkinson & Kitter. BPCT-456. Starting Date: Unreported. Hartford-New Haven ADI.

★ NEW LONDON (Ch. 26)—WLCT, CTV of Connecticut Inc., Box 60, Sudbury, MA 01776. CP 9-27-82; 3623-kw max. visual, 362.3-kw max. aural, 638-ft. above av. terrain, 400-ft. above ground, 890-ft. above sea level, lat. 41° 23' 38" 45", long. 72° 33' 31". Transmitter, Rtes. 81 & 148, Killingworth. Equipment, Harris. Plant, \$1,885,000; quarterly operating, \$230,375. Ownership: Neil A. Denenberg, pres.-treas., 33.3%; Richard B. Moore, exec. v.p., 32.2%; Quentin P. Nash, 2.2%; 4 others, none with as much as 5%. Some principals have interest in CTV Translators Inc., applicant for 10 LPTV stations. Counsel, Reddy, Begley & Martin; consulting engineer, Donald E. Markley. BPCT-810720KE. Starting Date: Unreported. Hartford-New Haven ADI.

Delaware

† Dover (Ch. 34 ETV)—New, Delaware Citizens Committee, Inc., Ross Mansion, Rte. 1, Box 864, Seaford, DE 19973. Phone: 302-856-9541. 14.8-kw max. visual, 1.48-kw max. aural, 280-ft. above av. terrain, 290-ft. above ground, 320-ft. above sea level, lat. 39° 09' 00", long. 75° 33' 14". Transmitter, Scott Paper Co., Hazlettsville Rd., Dover. Ownership: Non-profit corp. J. Christopher Farlow, pres.-gen. mgr. Applicant is licensee of WDPB Seaford, DE & applicant for new translator in Dover, DE. Counsel, Dow, Lohnes & Albertson; consulting engineer, Jules Cohen & Assoc. BPET-840116KL.

★ WILMINGTON (Ch. 61)—WDVI, Delaware Valley Bcstrs. Ltd. Partnership, 261 North River Dr., Pennsville, NJ 08070. CP 3-30-83; 4900-kw visual, 490-kw aural, 960-ft. above av. terrain, 990-ft. above ground, 1049-ft. above sea level, lat. 39° 40' 45", long. 75° 20' 12". Transmitter, Intersection of Point Alry Station Rd. & Woodstown Rd., near Woodstown. Equipment, NEC. Quarterly operating, \$31,950. Ownership: Elmer Lindale, chmn., 26%; Lucile Lindale, pres., 25.5%; Daniel Slape, 2nd v.p. & Serena Slape, secy., 4% jointly; Phillip Lindale, 3rd v.p. & Edna Lindale, treas., 4% jointly; Valley Christian Concerns Inc., 10%; Paul Lindale, 4%; John O. & Vencie Schwaning, 2% each; Gerald & Barbara Lawson, 1% jointly; John & Florence Poteat, 1% jointly; Jose Guzman, 0.5%; remainder unissued. Valley Christian Concerns ownership: Non-profit corp. Elmer W. Lindale, pres.; Lucile Lindale, v.p.; Daniel Slape, secy. Counsel, Gammon & Grange; consulting engineer, Robert L. Purcell. BPCT-800826KE. Starting Date: Unreported. Philadelphia ADI.

District of Columbia

Washington (Ch. 14)—New, Capital Communications of Washington Inc., c/o 1211 Connecticut Ave. NW, Suite 401, Washington, DC 20036. 5000-kw max. visual, 500-kw max. aural, 424-ft. above av. terrain, lat. 38° 56' 09", long. 77° 05' 33". Transmitter, American University. Equipment, RCA. Plant, \$2,768,000; quarterly operating, \$217,400. Ownership: A. Diane Graham, pres., David J. R. Pales, v.p., Karen L. Braun, secy., Theima J. Mullin,

CPs & Applications

District of Columbia—(Continued)

treas., Yetta Galiber, v.p., Margaret T. Johnson, asst. secy., Lili S. Packer, asst. v.p., Nancy McCormick-Pickett, asst. v.p., 12.5% each. Counsel, Fly, Shuebruk, Gaguine, Boros, Schulkind & Braun; consulting engineer, Serge Bergen. BPCT-800118KF. Initial Decision 1-24-83 proposed denial.

Washington (Ch. 14)—New, Century Communications Inc., 8401 Connecticut Ave., Penthouse 3, Chevy Chase, MD 20815. 2547-kw max. visual, 254.7-kw max. aural, 585-ft. above av. terrain, 533-ft. above ground, 823-ft. above sea level, lat. 38° 57' 46", long. 77° 01' 36". Transmitter, corner Peabody & 9th St. NW, Washington. Equipment, RCA. Plant, \$2,413,000; quarterly operating, \$421,150. Ownership: Pauline Wechsler, pres., 38.56%; Steven E. Wechsler, exec. v.p.-asst. secy.-treas., 21.77%; Peter K. Yeskei, secy.-treas., 18.66%; Herbert M. Wechsler, 9.33%; Everett J. Gordon, Charles B. Fisher, v.p., Diane Wechsler, 3.73% each; George E. Fisher Jr., 0.46%. The Wechslers have interest in Marquee Television Network Inc., subscription video services, Washington, DC. Fisher has interest in Media Solutions Corp., media consultants. Gordon has multiple cable interests. Counsel, Cohen & Berfield; consulting engineer, Moffet, Larson & Johnson. BPCT-800118KE. Initial Decision 1-24-83 proposed denial.

Washington (Ch. 14)—New, Grant Bcstg. Corp., c/o Nixon, Hargrave, Devans & Doyle, 1090 Vermont Ave. NW, Washington, DC 20005. 5000-kw max. & 4450-kw horizontal visual, 500-kw max. & 445-kw horizontal aural, 745-ft. above av. terrain, 729-ft. above ground, 1049-ft. above sea level, lat. 38° 58' 35", long. 77° 06' 53". Transmitter, Radnor & Goldsboro Rd., on grounds of Kenwood Country Club, Bethesda, MD. Equipment, RCA. Plant, \$3,208,000; quarterly operating, \$701,500. Ownership: Milton Grant, chmn.-pres., 100%; Robert Soodak, v.p.; Lawrence Brailsford, v.p.; Charles Luria, secy.-treas. Counsel, Nixon, Hargrave, Devans & Doyle; consulting engineer, David L. Steel Sr. BPCT-800118KK. Initial Decision 1-24-83 proposed denial.

Washington (Ch. 14)—New, Washington's Christian TV Outreach Inc., Box 34914, Washington, DC 20034. 505.9-kw max. & 468.9-kw horizontal visual, 101.9-kw max. & 93.8-kw horizontal aural, 470-ft. above av. terrain, 327-ft. above ground, 796-ft. above sea level, lat. 39° 02' 26", long. 77° 03' 19". Transmitter, 2647 University Blvd. W., Wheaton, MD. Equipment, RCA. Plant, \$955,000; yearly operating, \$253,680. Ownership: Non-stock, non-profit corp. August Bert Carver, pres.; Wendell P. Witten, v.p.; Dr. Lucas H. Blevins, secy.-treas. Counsel, Gammon & Grange; consulting engineer, John H. Mullaney. BPCT-5042. Initial Decision 1-24-83 proposed denial.

Washington (Ch. 14)—New, Washington Television Inc., c/o Schwartz, Woods & Miller, 1325 18th St. NW, Washington, DC 20036. 5000-kw max. & 2636-kw horizontal visual, 500-kw max. & 264-kw horizontal aural, 651-ft. above av. terrain, 548-ft. above ground, 918-ft. above sea level, lat. 38° 53' 30", long. 77° 07' 55". Transmitter, 5217 19th Rd. N., Arlington, VA. Equipment, RCA. Plant, \$2,552,501; quarterly operating, \$388,278. Ownership: Lonnie Murray, pres. & Barbara A. Murray, 18% jointly; Joann Anderson, treas., 57%; Lawrence M. Miller, secy.; Schwartz, Woods & Miller, 19%; John F. X. Browne, 6%. Murray has interest in WWIV(AM), New Orleans, LA. Counsel, Schwartz, Woods & Miller; consulting engineer, John F. X. Browne & Assoc. Inc. BPCT-800118KO. Initial Decision 1-24-83 proposed denial.

Washington (Ch. 14)—New, WSCT-TV Inc., c/o Formula Telecommunications Inc., 1884 Columbia Rd., Washington, DC 20009. 2422-kw max. & 2158.6-kw horizontal visual, 475.3-kw max. aural, 745-ft. above av. terrain, 729-ft. above ground, 1049-ft. above sea level, lat. 38° 58' 35", long. 77° 06' 53". Transmitter, Radnor & Goldsboro Rd., on grounds of Kenwood Country Club, Bethesda, MD. Equipment, RCA. Plant, \$2,826,343; yearly operating, \$1,485,590. Ownership: Formula Telecommunications Inc., 100%. George C. Corbin III, chmn.-pres., 37.38%; Thomas A. Farrand, exec. v.p., 14.02%; Amy C. Gilbert, v.p.-treas., 14.02%; Van P. Alexander, v.p., 11.67%; Armando Rendon, secy., 11.67%; Bill E. Tucker, v.p., 4.71%; Charles T. Duncan, v.p.-asst. secy. & Michael W. Faber, 0.93% each; Lewis A. Rivlin, 4.67%. Rivlin has 24% interest in Coaxial Systems Inc., Washington, DC. & minority interest in cable systems in Laurens & Clinton, SC; Portland, ME. Rendon has 10% interest in Los Cerezos Television Co., applicant for Washington, DC translator. WSCT-TV Inc. officers: George C. Corbin III, pres.-gen. mgr.; Thomas A. Farrand, v.p., programming; Amy C. Gilbert, v.p., finance; Armando Rendon, secy.; Bill E. Tucker, v.p., sales; Van P. Alexander, v.p., corporate relations; Charles T. Duncan, asst. secy. Counsel, Wilner & Scheiner; consulting engineer, Steel, Andrus & Assoc. Requests authority for subscription TV operation. BPCT-800118KP. Initial Decision by Administrative Law Judge Edward J. Kuhlmann 1-24-83 proposed grant. Supplementary Decision proposed denial 3-22-84.

Florida

† Boca Raton (Ch. 63 ETV)—New, Acorn Television in Action for Communities, 561 N.E. 79th St., No. 220, Miami, FL 33138. Phone: 305-754-0342. 5000-kw max. visual, 500-kw max. aural, 829-ft. above av. terrain, 826-ft. above ground, 843-ft. above sea level, lat. 26° 19' 20", long. 80° 11' 18". Transmitter, off Hillsboro Blvd., Boca Raton. Ownership: Non-profit corp. Leon Gowans, pres.; Geraldine Bell, v.p.; Herman Ross, secy.; Naomi Harwood, treas. Acorn is applicant for several LPTV stations. Counsel, Bachmann & Welchek; technical consultant, Janice Andersen. BPET-840104KF.

† Boca Raton (Ch. 63 ETV)—New, Full Gospel Church of The Living God Inc., 1105 N.W. 6th Ave., Fort Lauderdale, FL 33311. Phone: 305-763-5673. 5000-kw max. visual, 500-kw max. aural, 829-ft. above av. terrain, 826-ft. above ground, 843-ft. above sea level, lat. 26° 19' 20", long. 80° 11' 18". Transmitter, off Hillsboro Blvd. on 51st St., 6.58-mi. SW of Boca Raton. Ownership: Non-profit corp. Wayne Parks, pres.; Pamela S. Parks, v.p.; A.L. Parks, Board member. Consulting engineer, Edward M. Johnson & Assoc. Inc. BPET-831104KE.

† Boca Raton (Ch. 63 ETV)—New, Palm Beach County Educators Bcstg. Inc., 1101 S. Olive Ave., West Palm Beach, FL 33401. Phone: 305-833-8592. 5000-kw max. visual, 500-kw max. aural, 651-ft. above av. terrain, 662-ft. above ground, 651-ft. above sea level, lat. 26° 20' 06", long. 80° 15' 55". Transmitter, WSB(AM) transmitter site, Boca Raton. Ownership: Non-profit corp. Claude H. Rhea, pres.; Donald E. Ross, v.p.; Eugene Keebler, secy.; James Watson, treas. Counsel, May, Dunne & Gay; consulting engineer, John F. X. Browne & Assoc. Inc. BPET-840103KH.

Cape Coral (Ch. 36)—New, Cape Coral Broadcast Production & Management Corp., c/o Art Rohwedder, Rte. 2, Box 251, Alva, FL 33920. Phone: 813-694-1870. 503.5-kw max. visual, 100.7-kw max. aural, 964-ft. above av. terrain, 998-ft. above ground, 1007-ft. above sea level, lat. 26° 43' 45", long. 81° 42' 29". Transmitter, Terrell Dr. & N. River Rd., Alva. Ownership: Art Rohwedder, pres., 11%; Betty Rohwedder, secy.-treas., 5.5%; Richard Knight, Anthony Greco, Vincent Tolisano & Leonard R. Harris, 16.7% each. Counsel, Stuart B. Mitchell & Assoc. BPCT-820928KF.

Cape Coral (Ch. 36)—New, Coastal Telecasting Corp., c/o Ian N. Wheeler, 4501 E. Columbus Dr., Tampa, FL 33605. Phone: 813-623-5234. 4590-kw max. visual, 459-kw max. aural, 961-ft. above av. terrain, 994-ft. above ground, 999-ft. above sea level, lat. 26° 24' 24", long. 81° 50' 10". Transmitter, Coconut Rd., near Estero. Ownership: Louis de la Porte, pres., Ian N. Wheeler, exec. v.p. & treas., Henry A. Ash, secy., 17%; 10 others, none with more than 4.1%. Principals have interest in Family Television Corp. Inc., see WFTS(TV), Tampa, FL. Wheeler has interest in FBC Inc., applicant for Ch. 62, Lexington, KY. Counsel, Nixon, Hargrave, Devans & Doyle; consulting engineer, Scott Baxter & Assoc. BPCT-821126KE.

Cape Coral (Ch. 36)—New, Florida Family Bcstg. Ltd., 201 W. Marion Ave., Suite 301, Punta Gorda, FL 33950. Correspondence, A. G. Thiessen, Suite 418, Uptain Bldg., Chattanooga, TN 37411. 5000-kw max. visual, 500-kw max. aural, 970-ft. above av. terrain, 991-ft. above ground, 997-ft. above sea level, lat. 26° 47' 48", long. 81° 46' 27". Transmitter, 4-mi. SSE of Tuckers Corner. Ownership: Ronald H. Kays & Peter H. K. Tan, gen. partners, 16.66% each; Edward R. Ponger, Daniel P. Kolenda, Robert T. Cheatham & Leo Wotitzky, ltd. partners, 16.66% each. Cheatham is applicant for new FM in Wichita Falls, TX & LPTV station in Texarkana, TX. Counsel, McCampbell & Young; consulting engineer, Sterling Communications Inc. BPCT-821103KG.

Cape Coral (Ch. 36)—New, Florida Metro Bcstg. Inc., 201 E. Pine St., Room 1200, Orlando, FL 32802. Phone: 305-843-8880. 1542-kw max. visual, 154.2-kw max. aural, 969-ft. above av. terrain, 999-ft. above ground, 1027-ft. above sea level, lat. 26° 47' 50", long. 81° 47' 46". Transmitter, 11-mi. N of Fort Myers. Ownership: Arthur E. Grindle, pres., J. W. Hickman & Elmer N. Lincoln, v.p.s, William C. Coleman Jr., secy., David L. Peoples, treas., & Joel H. McKinnon, 16.67% each. All have interest in Metro Bcstg. Inc., applicant for Ch. 65, Orlando, FL. Consulting engineer, Kessler & Gehman Assoc. Inc. BPCT-821126KF.

Cape Coral (Ch. 36)—New, South Jersey Radio Inc., c/o Howard L. Green, 15 Shore Rd., Linwood, NJ 08221. Phone: 609-641-1400. 5000-kw max. visual, 500-kw max. aural, 1000-ft. above av. terrain, 1017-ft. above ground, 1042-ft. above sea level, lat. 26° 29' 04", long. 81° 41' 01". Transmitter, 18-mi. ESE of city, 4.7-mi. SW of Hwy. 82. Ownership: Howard L. Green, pres. & Donald M. Simmons, v.p., 50% each. SJRI is licensee of WOND(AM), Pleasantville, NJ & WMGM-FM, Atlantic City, NJ. Principals own WENY Inc., licensee of WENY-TV-AM & WLEZ(FM), Elmira, NY; have interest in WMGM-TV, Wildwood-West Atlantic City, NJ. Simmons has interest in Ocean City, NJ weekly newspaper. Consulting engineer, Lohnes & Culver. BPCT-821124KF.

★† COCOA (Ch. 16 ETV)—WRES, Glorious Church of God in Christ Inc., 4701 E. Hanna Ave., Tampa, FL 33610. CP 10-14-83; 5000-kw max. visual, 500-kw max. aural, 461-ft. above av. terrain, 500-ft. above ground, 515-ft. above sea level, lat. 28° 18' 26", long. 80° 54' 48". Transmitter, Deseret Ranches, Star Rte. 1250, Melbourne. Equipment, Visual Electronics. Plant, \$360,000; yearly operating, \$71,400. Ownership: Non-profit corp. Charles L. Kennedy, pres.; Jim L. Robinson, v.p.; Horace Whittington, secy.-treas.; Louis Davis III & James Byrd, Trustees. Counsel, Stuart B. Mitchell; consulting engineer, Serge Bergen. BPET-820416KH. Starting Date: Unreported.

Daytona Beach (Ch. 26)—New, Daytona Bcstg. Co. Inc., 300 Northcreek, Suite 700, 3715 Northside Pkwy. NW, Atlanta, GA 30047. 2477-kw max. & 1879-kw horizontal visual, 247.7-kw max. & 187.9-kw horizontal aural, 951-ft. above av. terrain, 992-ft. above ground, 1007-ft. above sea level, lat. 29° 17' 57", long. 81° 22' 13". Transmitter, NE corner of Lake Disston, 7-mi. E of Seville. Equipment: RCA. Plant, \$1,902,500; yearly operating, \$263,750. Ownership: Anthony C. Kupris, pres.-treas., 80%; Mary R. Kupris, secy., custodian for Mark D. & Christopher J. Kupris, 4.74% for each; Catherine F. Kupris, asst. secy., Susan K. Murphy, John A. Kupris & Anthony C. Kupris Jr., 2.63%. See WMBB, Panama City, FL. Counsel, Pepper & Corazzini; consulting engineer, Robert L. Purcell. BPCT-80811KE. Initial Decision proposed denial; Review Board 4-13-84 proposed denial.

Daytona Beach (Ch. 26)—New, Daytona Beach Television Assoc. Ltd., Suite 800, 444 Seabreeze Blvd., Daytona Beach, FL 32018. 1820-kw max. visual, 363-kw max. aural, 1669-ft. above av. terrain, 1690-ft. above ground, 1738-ft. above sea level. Ownership: Daytona Beach Television Corp., gen. partner, 60%; Daytona Beach Family Television Inc., ltd. partner, 40%. DBTC ownership: Edgar M. Dunn Jr., pres., 20%; Samuel P. Bell, Robert L. Voges, Samuel G. Dunn, Susan S. Root, Merrel C. Lloyd, Lonnie T. Brown & Margaret M. Dunn, v.p.s & Donald B. Holton, secy.-treas., 10% each. DBFTI ownership: Doctor R. Crants Jr., pres., 45.5%; Jeannette Dalton, v.p., 15%; Shirley J. Crants, secy.; Jack H. Dalton, treas., 30.5%; Betty Osteen, 7%. D. Crants has interest in KSPR(TV), Springfield, MO. BPCT-800811KH; Doc. 81-265. Initial Decision proposed grant; Review Board 4-13-84 proposed denial.

Daytona Beach (Ch. 26)—New, Life Style Bcstg. Inc., 1025 Volusia Ave., Daytona Beach, FL 32015. Correspondence, Richard Y. Clark, 27 Birchwood Trail, Ormond Beach, FL 32074. 5000-kw max. visual, 500-kw max. aural, 1983-ft. above av. terrain, 2000-ft. above ground, 2035-ft. above sea level, lat. 29° 20' 16", long. 81° 28' 41". Transmitter, approx. 1.6-mi. NW of Seville. Equipment, RCA. Plant, \$5,421,500; quarterly operating, \$280,000. Ownership: M. Lee Cook, pres., 4.3%; Richard Y. Clark, exec. v.p., 7.2%; Pope A. Duncan, v.p., educational affairs, 7.2%; Bobby H. Welch, v.p., religious affairs, Hal Marchman Jr., v.p., social services; Sally I. Gillespie, v.p., community affairs, 2.1% each; Richard V. Moore, v.p., minority affairs; 1.4%; J. Kermit Coble, secy.-treas., 10.8%; E. J. Daniels & Henderson Beik, 18% each; Lewis Wadsworth, 6.4%; James O. Taylor & Anthony J. Barbera, 4.3% each; O. L. White & Peggy Wesley, 3.2% each; Van W. Pierce, 2.7%; Oliver L. Walker, 2.1%. Counsel, Cohn & Marks; consulting engineer, Moffet, Larson & Johnson, P.C. BPCT-800811KF. Doc. 81-263. Initial Decision proposed denial; Review Board 4-13-84 proposed grant.

† **Fort Pierce (Ch. 21 ETV)**—New, Florida Educational Television Inc., 1120 S.W. 19th St., Boca Raton, FL 33432. Phone: 305-368-9993. 2285.6-kw max. visual, 457.12-kw max. aural, 973-ft. above av. terrain, 1002-ft. above ground, 976-ft. above sea level, lat. 27° 26' 57", long. 80° 38' 44". Transmitter, Hwy. 68, St. Lucie County (unincorporated area). Ownership: Non-profit corp. R. William Henkel, pres.; Graham W. Watt, v.p.; Allan H. Teri, secy.; Virginia A. Henkel, treas. Counsel, Cordon & Jacob; technical director, Lemaul Harris. BPET-840606KF.

★ **FORT WALTON BEACH (Ch. 35)**—WQAC, Beacon Bcstg. Inc., c/o James E. Slaughter, Box 7008, Columbus, GA 31908. Phone: 404-324-1271. CP 8-25-83; 826.08-kw visual, 99.13-kw aural, 197-ft. above av. terrain, 250-ft. above ground, 262-ft. above sea level, lat. 30° 26' 36", long. 86° 35' 56". Transmitter, off Race Track Rd., Fort Walton Beach. Equipment, GE. Ownership: William J. Kitchen, pres.; James E. Slaughter, exec. v.p.; Carolyn A. Kitchen, secy.-treas.; Quality Media Corp., 100%. QMC ownership: William J. Kitchen, pres., 86%; James E. Slaughter, exec. v.p. & Carolyn A. Kitchen, secy.-treas., 7% each. BBI is licensee of WBFJ(AM), Winston-Salem, NC; WMOC(AM), Chattanooga, TN; WIXO(AM), Mobile, AL; has interest in Coastal Bend Family TV, applicant for Ch. 38, Corpus Christi, TX; is applicant for LPTV stations in Colorado Springs, CO & Columbus, GA. BPCT-820930KH. Starting Date: Unreported. Mobile-Pensacola ADI.

High Springs (Ch. 53)—New, Christian Channel/Ro-Mar Communications Inc., 766 Deltona Blvd., Suite B, Deltona, FL 32725. Phone: 305-574-1407. 2337-kw max. visual, 234-kw max. aural, 549-ft. above av. terrain, 561-ft. above ground, 641-ft. above sea level, lat. 29° 49' 16", long. 82° 34' 28". Transmitter, 0.3-mi. N of Rte. 441, 1-mi. E of High Springs city limit. Ownership: William W. Mays Sr., pres., 51%; Ro-Mar Communications Inc., 49%. R-M ownership: Robert K. Coyne, pres. & Rosemarie M. Coyne, v.p.-secy.-treas., 50% each; Frank K. Simmons, v.p. Rosemarie M. Coyne & Ro-Mar Communications own Lake Worth Communications, applicant for Ch. 67, Lake Worth, FL. R-M is applicant for Ch. 54, Augusta, GA & LPTV stations in several cities. Consulting engineer, Consolidated Communications Inc. BPCT-830705KL.

High Springs (Ch. 53)—New, High Springs Television Inc., 4313 N.W. 65th Terrace, Gainesville, FL 32606. 173.8-kw max. visual, 17.4-kw max. aural, 425-ft. above av. terrain, 400-ft. above ground, 582-ft. above sea level, lat. 29° 45' 23", long. 82° 24' 29". Transmitter, 1.3-mi. S of Hague, W of U.S. 441. Ownership: Rebecca Evans, pres.-secy., Gerald H. Stein, v.p. & Carol Hennes, treas., 33.33% each. Counsel, Cordon & Jacob; consulting engineer, Kessler & Gehman Assoc. Inc. BPCT-830427KF.

★ **HOLLYWOOD (Ch. 69)**—WDEM, Whitco Broadcasters Inc., 100 West 10th St., Wilmington, DE 19801. Correspondence, Thomas J. Coates, 3110 N. Sheridan Dr., No. 710, Chicago, IL 60657. CP 7-12-83; 4786.3-kw max. & 3990.2-kw horizontal visual, 478.63-kw max. & 399.02-kw horizontal aural, 1015-ft. above av. terrain, 1030-ft. above ground, 1037-ft. above sea level, lat. 25° 59' 37", long. 80° 10' 27". Transmitter, SE corner of S. 33rd Ave. & Pembroke, Pembroke Park. Equipment, RCA. Plant, \$2,266,449; quarterly operating, \$399,204. Ownership: Thomas J. Coates, pres. & Eddie L. Whitehead, v.p.-secy., 50% each. Counsel, Pierson, Ball & Dowd; consulting engineer, E. Harold Munn Jr. & Assoc. Inc. BPCT-800815KG. Starting Date: Unreported. Miami ADI.

★ **KEY WEST (Ch. 16)**—WTKW, S. Joseph Hoffman, 28 Hidden Way, Andover, MA 01810. CP 2-27-81; 717.8-kw max. visual, 143.6-kw max. aural, 482-ft. above av. terrain, 500-ft. above ground, 504-ft. above sea level, lat. 24° 39' 24", long. 81° 32' 17". Transmitter, N side of U.S. 1 on Sugarloaf Key. Equipment, Emcee. Plant, \$990,000; yearly operating, \$435,000. Ownership: S. Joseph Hoffman, 100%. Hoffman has interest in

Golden Triangle TV 60 Corp., permittee of Ch. 60, Merrimack, NH. Counsel, Cordon & Jacob. BPCT-800811KJ. Starting Date: Unreported. Miami ADI.

★ **KEY WEST (Ch. 22)**—WQHJ, Rappaport Communications Inc., 126 E. Toledo Ave., Wildwood Crest, NJ 08260. Correspondence, c/o Richard W. Rappaport, Suite 300, 1919 Pennsylvania Ave. NW, Washington, DC 20006. CP 4-29-83; 500-kw max. visual, 50-kw max. aural, 163.4-ft. above av. terrain, 163.4-ft. above ground, 165.4-ft. above sea level, lat. 24° 33' 18", long. 81° 48' 07". Transmitter, 527 Southard St., Key West. Ownership: Richard W. Rappaport, chmn., 50.5%; Sydney F. Rappaport, pres., 7.2%; Florence K. Rappaport, v.p.-treas., 6.66%; John T. Wilner & Harold H. Cutler, 12% each; Lawrence Behr, 10%; Bruce A. Rappaport, 1.64%. Behr has interest in Hispanic American Bcstg. of Texas Inc., applicant for Ch. 35, Kerrville, TX & LPTV applicant in Kinston, NC; WGHB(AM) & WRQR(FM), Farmville, NC & Lawrence Behr Assoc. Inc., bcst. consulting firm. Wilner has interest in WRBV(TV), Vineland, NJ. Consulting engineer, John T. Wilner (Titusville, NJ). BPCT-820421KE. Starting Date: Fall 1984. Miami ADI.

★ **LAKELAND (Ch. 32)**—WIUD, Lakeland Public Interest Telecasters, 646 Boca Ciega Isle, St. Petersburg Beach, FL 33706. CP 5-20-83; 1407-kw visual, 211-kw aural, 510-ft. above av. terrain, 547-ft. above ground, 672-ft. above sea level, lat. 27° 59' 56", long. 81° 53' 16". Transmitter, 0.7-mi. E of U.S. Hwy. 98, 0.15-mi. N of State Hwy. 540, Lakeland. Equipment, RCA. Plant, \$882,671. Ownership: Public Interest Corp. & Lakeland Telecasters Inc., gen. partners, 50% each. Public Interest ownership: Dan L. Johnson, chmn. & Betty Jo Johnson, pres., 17.857% each; Richard E. Adams, v.p. & Robert G. Keelean, secy.-treas., 20.408% each; Andrew Oravec Jr., 15.306%; P. N. Risser III, 5.102%; Henry Ruiz, Andrew L. Manning & Manuel M. Beiro, 1.02% each. Adams has interest in WBAR(AM), Bartow, FL (to be disposed of upon grant of instant application). D. Johnson & Keelean have interest in Tampa Bay Concert Radio Inc., applicant for new FM in Safety Harbor, FL. Lakeland Telecasters ownership: Frederick Button, pres., 32%; Marilyn Button, secy.-treas., 32%; Carrie Oldham, v.p., 12%; Rosa Shellman, Delores Alvarez, Mary H. Bunch, Dorothy Monterio, Annie Lee Amos & John Jackson, 4% each. Counsel, Benedict P. Cottone; consulting engineer, John H. Mullaney. BPCT-800521KH.

Lake Worth (Ch. 67)—New, Hispanic Bcstg. Inc., 2203 NE 203 Terrace, North Miami Beach 33180. Phone: 305-822-2100. 5000-kw max. visual, 500-kw max. aural, 1004-ft. above av. terrain, 1004-ft. above ground, 1024-ft. above sea level, lat. 26° 48' 58", long. 80° 15' 04". Transmitter, approx. 7.5-mi. W of Hwy. 710 & Hwy. 95 intersection; approx. 9-mi. W of Lake Park. Ownership: Betty Debra Lidsky, pres., 100%. Counsel, Lovett, Hennessey, Stambler & Siebert; technical consultant, Lohnes & Culver. BPCT-840306KE.

Lake Worth (Ch. 67)—New, Lake Worth Bcstg. Corp., Box 5568, 4363 10th Avenue N, Lake Worth, FL 33461. Phone: 305-439-0090. 3344.7-kw max. visual, 668.9-kw max. aural, 1448-ft. above av. terrain, 1450-ft. above ground, 1466-ft. above sea level, lat. 26° 34' 37", long. 80° 14' 32". Transmitter, 7.7-mi. WSW of Green Acres City. Ownership: Robert Gordon, pres., 100%. Gordon has interest in MDS stations. Counsel, Cordon & Jacob; technical consultant, Compucon Inc. BPCT-840306KF.

Lake Worth (Ch. 67)—New, Lake Worth Communications, 766 Deltona Blvd., Suite B, Deltona, FL 32725. Phone: 305-574-1407. 2108-kw max. visual, 422-kw max. aural, 897-ft. above av. terrain, 882-ft. above ground, 900-ft. above sea level, lat. 26° 35' 17", long. 80° 12' 28". Transmitter, Hwy. 441, West Palm Beach. Ownership: Rosemarie M. Coyne, gen. partner, 51%; Ro-Mar Communications, gen. partner, 49%. RMC ownership: Robert K. Coyne, pres.-dir., Rosemarie M. Coyne, v.p.-secy.-treas.-dir., 50% each; Frank K. Simmons, v.p.-dir. Ro-Mar is applicant for Ch. 54 Augusta, GA; has interest in Christian Channel/Ro-Mar Inc., applicant for Ch. 53 High Springs, FL; & is applicant for LPTVs. Counsel, Mutino & Root; technical consultant, Scott Baxter & Assoc. BPCT-840306KJ.

Lake Worth (Ch. 67)—New, Dan Mahoney, 8 Arlington St., Auburn, MA 01501. Phone: 617-755-9316. 2544-kw max. & 1544-kw horizontal visual, 507.6-kw max. & 308-kw horizontal aural, 1500-ft. above av. terrain, 1529-ft. above ground, 1516-ft. above sea level, lat. 26° 34' 37", long. 80° 14' 32". Transmitter, 2.3-mi. W of Hwy. 441, 0.7-mi. S of Lantana Rd., near Green Acres City. Ownership: Dan Mahoney, 100%. Mahoney is permittee of Ch. 40, Superior, WI; applicant for Ch. 21 Mobile, AL & Ch. 15 Las Vegas, NV. BPCT-840103KF.

Lake Worth (Ch. 67)—New, Minority TV of Lake Worth Inc., No. 304, 1030 U.S. Hwy. 1, North Palm Beach, FL 33408. Phone: 305-689-8100. 5000-kw max. visual, 500-kw max. aural, 1004-ft. above av. terrain, 1003-ft. above ground, 1024-ft. above sea level, lat. 26° 47' 57", long. 80° 17' 25". Transmitter, E of Seminole Pratt Whitney Rd., 7-mi. S of Hwy. 710, Royal Palm Beach. Ownership: Katherine L. Harris, pres., 100%. Counsel, Ebsensen & Powell; consulting engineer, Kessler & Gehman Assoc. Inc. BPCT-840209KF.

Marianna (Ch. 34)—New, Marianna Television Inc., Box 777, Marianna, FL 32446. Phone: 904-482-2131. 2500-kw max. visual, 250-kw max. aural, 324-ft. above av. terrain, 268-ft. above ground, 433-ft. above sea level, lat. 30° 45' 49", long. 85° 13' 52". Transmitter, State Hwy. 73, Marianna. Ownership: Joseph E. Davis, pres.-gen. mgr., 51%; Thomas J. Blazer, exec. v.p.; William H. Hopkins, v.p., 49%; Geraldine S. Davis, secy.-treas. Davis & Hopkins own WTYS(AM) Marianna, FL. Consulting engineer, Edward M. Johnson & Assoc. Inc. BPCT-830921KG.

CPs & Applications

Florida—(Continued)

★ **MELBOURNE (Ch. 56)**—WSCT, Broadcast Production & Management Corp., 4897 N.W. 6th Court, Plantation, FL 33317. CP 6-25-82; 1194-kw max. visual, 238.8-kw max. aural, 1003-ft. above av. terrain, 1000-ft. above ground, 1022-ft. above sea level, lat. 27° 59' 54", long. 80° 44' 10". Transmitter, Malabar Rd., Melbourne. Equipment, RCA. Plant, \$1,133,000; quarterly operating, \$260,000. Ownership: Don S. Sundquist, pres., 100%. Sundquist is a television producer. Broadcast Production & Management Corp. is petitioner to assign Ch. 16 to Cape Coral, FL. Counsel, Cordon & Jacob. BPCT-810428KF. Starting Date: Unreported. Orlando-Daytona Beach ADI.

★ **MIAMI (Ch. 33)**—WBFS-TV, Channel 33 Inc., 16500 NW 52nd Ave., Miami, FL 33014. CP 11-1-82; 1200-kw max. & 1000-kw horizontal visual, 120-kw max. & 100-kw horizontal aural, 1020-ft. above av. terrain, 1042-ft. above ground, 1049-ft. above sea level, lat. 25° 59' 34", long. 80° 10' 27". Transmitter, SE corner of S. 33rd Ave. & Pembroke, Pembroke Park, Equipment, RCA. Ownership: Robert S. Block, 35%; Sidney Shlenker, 11.9%; Barry Lewis & Allen Becker, 7.8% each; Livingston Kosberg, 6.7%; David L. Block & Debra Slotnick, 6.2% each; Loyd Hackler, 4.7%; Robert Caplan, 2.4%; 9 others with less than 2% each. Shlenker, Kosberg, Lewis, Becker, Hackler & Caplan have interest in KTXA(TV), Dallas & KTXH(TV), Houston, TX. R. Block has interest in KWHY-TV, Los Angeles, CA; D. Block & Slotnick have interest in KEKR(TV), Kansas City, MO. Counsel, Goldberg & Spector; consulting engineer, Lohnes & Culver. Note: Requests authority for subscription TV operation. BPCT-5069. Starting Date: Sept. 1984.

† **New Smyrna Beach (Ch. 15 ETV)**—New, Coastal Educational Bcstrs. Inc., Box 930, New Smyrna Beach, FL 32069. Phone: 904-734-4121. 2014-kw max. visual, 201.4-kw max. aural, 899-ft. above av. terrain, 925-ft. above ground, 916-ft. above sea level, lat. 28° 55' 29", long. 80° 56' 27". Transmitter, 5-mi. SW of Edgewater, W of I-95. Ownership: Non-profit, non-stock corp. H. Douglas Lee, pres.; J. Hyatt Brown, v.p., public affairs; Oswald P. Bronson, v.p., education; Wendoll Jarrand Jr., secy.-treas. Counsel, May, Dunne & Gay; consulting engineer, John F. X. Browne & Assoc. Inc. BPET-830919KE.

Orange Park (Ch. 25)—New, Clay Television Inc., Box 1431, Orange Park, FL 32073. 2060.63-kw max. visual, 206.06-kw max. aural, 496-ft. above av. terrain, 549-ft. above ground, 574-ft. above sea level, lat. 30° 04' 27", long. 81° 48' 23". Transmitter, 0.3-mi. SE of intersection of SR 739 & SR 209, Middleburg. Equipment, Harris. Plant, \$669,573; quarterly operating, \$102,900. Ownership: Charles R. Fellows, pres. & Richard C. Fellows, 12.5% each; Joanne N. Thompson, v.p.; Joan J. Bazley, secy.; Leonora Leano, treas.; Napoleon Leano, William S. Bazley & W. Raleigh Thompson, 25% each. Counsel, Thomas L. Root; consulting engineer, Kessler & Gehman Assoc. BPCT-801010KE. Initial Decision of Administrative Law Judge Walter C. Miller 6-24-82 proposed return of application; in modified decision 11-1-82 he proposed grant. Review Board 10-7-83 proposed grant.

Orange Park (Ch. 25)—New, Orange Park Florida T.V. Inc., 311 Ridge Rd. E., Rochester, NY 14621. 5000-kw max. visual, 500-kw max. aural, 1025-ft. above av. terrain, 1049-ft. above ground, 1144-ft. above sea level, lat. 29° 59' 08.5", long. 81° 50' 04.5". Transmitter, 0.1-mi. NW of Penney Farms city limits. Equipment, RCA. Plant, \$3,249,500; quarterly operating, \$300,000. Ownership: Malcolm I. Glazer, pres., 100%; David Murphy & James A. Underwood, v.p.s.; Carl Brasley, secy.-treas. Glazer owns WTWO, Terre Haute, IN; KOTV, St. Joseph, MO; WRBL, Columbus, GA & applicant for Ch. 62, Hammond, IN; Ch. 13, Salt Lake City, UT. Counsel, Dow, Lohnes & Albertson; consulting engineer, Steel, Andrus & Assoc. BPCT-801229KK. Initial Decision of Administrative Law Judge Walter C. Miller 6-24-82 proposed denial; in modified decision 11-1-82, he also proposed denial. Review Board 10-7-83 proposed denial.

Orlando (Ch. 65)—New, Metro Bcstg. Inc., 201 E. Pine St., Room 1200, Orlando, FL 32802. 5000-kw max. & 3784-kw horizontal visual, 500-kw max. & 378.4-kw horizontal aural, 1387-ft. above av. terrain, 1456-ft. above ground, 1500-ft. above sea level, lat. 28° 18' 26", long. 80° 54' 48". Transmitter, Desaret Ranches of Florida Inc., Star Rte. 1250, 11.5-mi. W of Cocoa. Ownership: Arthur E. Grindle, pres.; J. W. Hickman, v.p., William C. Coleman Jr., secy., J. Charles Gray, Jay E. Shenck, David L. Peoples & Joel H. McKinnon, 14.29% each. Principals are also applicants for Ch. 36, Cape Coral, FL. Counsel, Reddy, Begley & Martin; consulting engineer, Kessler & Gehman Assoc. Inc. BPCT-820707KE. Initial Decision of Administrative Law Judge Walter C. Miller 12-14-83 proposed grant.

Orlando (Ch. 65)—New, Rainbow Bcstg. Co., c/o Esperanza Rey-Mehr, 831 Murdock Blvd., Orlando, FL 32817. 5000-kw max. visual, 500-kw max. aural, 1797-ft. above av. terrain, 1800-ft. above ground, 1867-ft. above sea level, lat. 28° 36' 34", long. 81° 05' 03". Transmitter, Lazy H Rd., off Fort Christmas Rd., 4-mi. NNE of Bithlo. Equipment, RCA. Ownership: Joseph Rey, 85%; Leticia Jaramillo, 10%; Esperanza Rey-Mehr, 5%, all partners. Counsel, Kirkland & Ellis; consulting engineer, Pathfinders Ltd. (Silver Spring, MD). BPCT-820909KF. Initial Decision of Administrative Law Judge Walter C. Miller 12-14-83 proposed denial.

★ **PALM BEACH (Ch. 61)**—WFGC, Wilshire Bcstg. Corp., Box 2291, Palm Beach, FL 33480. CP 7-14-80; 813-kw visual, 162-kw aural, 480-ft. above av. terrain, 499-ft. above ground, 517-ft. above sea level, lat. 26° 42' 33", long. 80° 19' 38". Transmitter, Deer Run Rd., 0.3-mi. W of Lion Country Safari Rd. Equipment, Harris. Plant, \$965,000; yearly operating, \$715,000. Ownership: Stanley Franks, pres., 25%; Bernard J. Harris, secy.-treas.,

25%; John B. Stetson Co., 50%. Counsel, Reddy, Begley & Martin; consulting engineer, E. Harold Munn Jr. & Assoc. Inc. BPCT-780907KP. Starting Date: Unreported. West Palm Beach ADI. Note: Sale pends.

★ **PANAMA CITY (Ch. 28)**—WMJA, Kenneth B. Darby et al. Partnership, 5775 Eunice Court, Tallahassee, FL 32303. CP 5-20-82; 4404-kw max. visual, 440-kw max. aural, 827-ft. above av. terrain, 839-ft. above ground, 853-ft. above sea level, lat. 29° 51' 04", long. 85° 19' 22". Transmitter, 1-mi. N of Highland View, Panama City. Equipment, RCA. Plant, \$173,750; quarterly operating, \$120,000. Ownership: Kenneth B. & Nayola R. Darby, gen. partners, 18% jointly; Edward M. Johnson, gen. partner, 10%; Reginald R. Hurchins, Patrick J. Keating, Gwendolyn D. Parker, Rickey R. Maxey, Lucius C. Frazier Jr., Suzan L. Harper, Ronald R. Austin & Jill Szymanski, gen. partners, 9% each. Johnson has interest in WCSB(AM), Crossville, WTNR(AM), Kingston, WREA(AM), Dayton & WNPC(AM), Newport, TN; is applicant for new FMs in Cheyenne, WY & Lamesa, TX & numerous LPTV stations; has interest in applicants for Ch. 8, Maryville, TN, new FM in Elkton, WV & new AM in Lebanon, TN. Consulting engineer, Edward M. Johnson & Assoc. Inc. BPCT-820122KE. Starting Date: Unreported. Panama City ADI.

★ **PENSACOLA (Ch. 33)**—WHBR, Harbour Bcstg. Corp., 422 N. Baylen St., Pensacola, FL 32501. CP 7-27-83; 1380-kw visual, 138-kw aural, 339-ft. above av. terrain, 354-ft. above ground, 427-ft. above sea level, lat. 30° 27' 36", long. 87° 17' 28". Transmitter, SW of intersection of Michigan & Memphis Aves., Pensacola. Equipment, RCA. Plant, \$2,015,000; quarterly operating, \$80,237. Ownership: Cooper Yates, pres., 30.3%; Frederick A. Baird Jr., treas., 30.3%; June & Mike Guerra, 31.8%. Yates owns advertising agency in Pensacola. Consulting engineer, Cohen & Dippell. BPCT-820209KE.

★ **PENSACOLA (Ch. 44)**—WJTC, Carnex TV Inc., 12 W. Strong St., Pensacola, FL 32501. CP 9-26-83; 1499.7-kw max. & 121.9-kw horizontal visual, 149.9-kw max. & 121.9-kw horizontal aural, 518-ft. above av. terrain, 473-ft. above ground, 602-ft. above sea level, lat. 30° 36' 21", long. 87° 18' 39". Transmitter, 0.75-mi. E of Cantonment & 0.5-mi. E of Hwy. 29. Ownership: Joseph E. Carney Jr., pres., 30%; N. Thomas Eaton, v.p.-gen. mgr., 10%; Abraham I. Levin, v.p.-secy., 5%; Thomas F. Carney, treas., 30%; Martin J. O'Meara Jr., 10%; Billy W. Wheat, Sandra Briggs & Donald D. Spence, 5% each. Consulting engineer, J. Fergie & Assoc. (Springfield, MA). BPCT-821109KH. Starting Date: Late 1984.

St. Petersburg (Ch. 38)—New, Bay Television Inc., 3500 Parkdale Ave., Baltimore, MD 21211. 5000-kw visual, 500-kw aural, 1121-ft. above av. terrain, 1148-ft. above ground, 1228-ft. above sea level, lat. 27° 48' 07", long. 82° 13' 17". Transmitter, Hobsons-Simmons Rd., 1-mi. S of Boyette. Equipment, CCA. Plant, \$1,500,000; yearly operating, \$1,422,000. Ownership: Bay Television Inc., 100%. BTI ownership: Chesapeake Television Inc., licensee of WBFF, Baltimore, MD. Counsel, Fisher, Wayland, Cooper & Leader; consulting engineer, Carl T. Jones Corp. BPCT-790130LI. Initial Decision of Administrative Law Judge John M. Frysiak 2-14-83 proposed denial. Review Board 9-7-83 proposed grant.

St. Petersburg (Ch. 38)—New, Home TV Inc., 9455 Koger Blvd., Suite 209, St. Petersburg, FL 33702. 1580-kw max. & 1290-kw horizontal visual, 158-kw max. & 129-kw horizontal aural, 563-ft. above av. terrain, 589-ft. above ground, 605-ft. above sea level, lat. 27° 56' 51", long. 82° 27' 35". Transmitter, First Florida Tower Bldg., 100 N. Madison St., Tampa. Equipment, Harris. Plant, \$1,540,000; yearly operating, \$666,050. Ownership: Andre M. White, pres., 8.33%; Herman W. Goidner, v.p., 8.33%; F. Jeffrey Rahall, treas., 8.33%; Roger S. Tucker, Robert H. Ruark, Edna C. Jones, Robert L. Gilder, Joane H. Miller, William J. Grant Jr., Dick A. Greco Jr., Todd A. Spoeri & Moses White, 8.33% each. Gilder is applicant for Ch. 50, Tampa, FL. Counsel, Pepper & Corazzini; consulting engineer, Robert L. Purcell. Note: Requests authority for STV operation. BPCT-790803KF. Initial Decision of Administrative Law Judge John M. Frysiak 2-14-83 proposed grant. Review Board 9-7-83 proposed denial.

Tampa (Ch. 50)—New, Mary Ann S. Bohi, 1507 Overbrook Ct., High Point, NC 27262. Phone: 919-885-8920. 3220-kw max. visual, 322-kw max. aural, 555-ft. above av. terrain, 559-ft. above ground, 575-ft. above sea level, lat. 27° 56' 51", long. 82° 27' 35". Transmitter, 100 N. Madison St., 1st Florida Tower Bldg., Tampa. Ownership: Mary Ann S. Bohi, 100%. Bohi owns Carolina-Virginia Bcstg. Co., licensee of WLOE(AM) & WSRQ(FM) Eden, NC & is applicant for Ch. 49, New Orleans, LA. Consulting engineer, Don Williamson. BPCT-840412KE.

Tampa (Ch. 50)—New, Channel 50 Corp., 1905 Conrad St., Tampa, FL 33607. Phone: 813-251-0228. 5000-kw max. visual, 500-kw max. aural, 1357-ft. above av. terrain, 1442-ft. above ground, 1517-ft. above sea level, lat. 27° 50' 51", long. 82° 17' 18". Transmitter, 2-mi. SE of Riverview. Ownership: Robert L. Gilder, pres.-secy.-treas., 100%. Gilder has interest in Home TV Inc., applicant for Ch. 38 St. Petersburg, FL. Counsel, John D. Schuyler; technical consultant, Robert H. Ruark. BPCT-840413KI.

Tampa (Ch. 50)—New, Channel 50 Ltd., 301 W. Main St., Durham, NC 27102. 2780-kw max. visual, 278-kw max. aural, 1082-ft. above av. terrain, 1051-ft. above ground, 1154-ft. above sea level, lat. 27° 46' 25", long. 82° 14' 58". Transmitter, Antenna Farm, E of Sarasota Heights. Ownership: Benjamin T. Perry III & Marilyn Holifield, gen. partners, 20% each; Poplar Apartments Inc., ltd. partner, 60%; see also Belmont Telecasters Ltd.'s application for Ch. 46 Belmont, NC. Counsel, Mutino & Root; consulting engineer, Consolidated Communications Inc. BPCT-840413KI.

Tampa (Ch. 50)—New, Community Bcstrs. of Tampa, 201 E. Kennedy Blvd., Tampa, FL 33602. 5000-kw max. visual, 500-kw max. aural, 1300-ft. above av. terrain, 1300-ft. above ground, 1368-ft. above sea level, lat. 27° 50' 46", long. 82° 16' 52". Transmitter, 3.3-mi. SE of Riverview. Ownership: Myles P. Berkman, pres.; Grace ThurdeKooos, v.p., 4.95%; Monroe E. Berkman, v.p.; William R. Paul, secy.; Associated Communications Corp., 95.05%. ACC ownership: Jack N. Berkman, chmn.-secy., 11.8%; Myles P. Berkman, pres.-treas., 2.6%; Wilbert J. D'Angelo & David L. Miller, v.p.s., less than 1% each; Cede & Co. as trust, 33.2%; Louis Berkman, 19.1%; Louis Berkman Co., 18.8%; 10 others with less than 5% each. ACC owns AM & FM stations; has interest in application for Ch. 58 Dallas, TX & applications for LPTV stations. Counsel, Arent, Fox, Kintner, Plotkin & Kahn; consulting engineer, Louis R. du Treil. BPCT-840413KP.

Tampa (Ch. 50)—New, Grand Bay Television Ltd., c/o Jose Cancela, 1925 Brickell Ave. #D-711, Miami, FL 33129. Phone: 305-758-7698. 5000-kw max. visual, 500-kw max. aural, 560-ft. above av. terrain, 561-ft. above ground, 577-ft. above sea level, lat. 27° 56' 50", long. 82° 27' 35". Transmitter, 111 Madison St., First Florida Tower. Ownership: Jose Cancela, gen. partner, 20%; Bahia Honda Inc., ltd. partner, 50%; Miacorp Inc., ltd. partner, 30%. BHI ownership: Joaquin Blaya, pres., 100%; Isabel Blaya, secy.-treas. MI ownership: Raul P. Masvidal, pres., 100%; Dorothy Cortina, secy. BHI is licensee of W50AC Tampa, FL & applicant for LPTV Ch. 57 Tampa, FL. Blaya has interest in Spanish International Communications Corp., see Group Ownership of TV Stations. Cancela has interest in WLTV Miami, FL. Counsel, Norman P. Leventhal; consulting engineer, William C. King Jr. BPCT-840413KN.

Tampa (Ch. 50)—New, Gulfwind Bcstg. Ltd., 4411 Lurline Circle, Tampa, FL 33610. Phone: 813-621-7443. 5000-kw max. visual, 500-kw max. aural, 1931-ft. above av. terrain, 1889-ft. above ground, 2012-ft. above sea level, lat. 27° 46' 25", long. 82° 14' 29". Transmitter, 0.75-mi. E of Boyette Rd., 0.5-mi. N of Balm at Picnic Rd.; Section 19, Twp. 31S, Rng. 21E. Ownership: Gulfwind Bcstg. Corp., gen. partner, 25%; Future Limited Partners, ltd. partner, 69.4%; James A. & Mary E. Campoli, ltd. partners, 5.6% jointly. GBC ownership: Joyce E. Boglin, pres., Barbara Holmes & Marisol Ollers, v.p.s., Ivonne L. Fernandez, secy., Francisca L. Whitson, treas., 20% each; Michael J. Wilhem, asst. secy. FLP ownership undisclosed. Counsel, Verner, Liipfert, Bernhard & McPherson; technical consultant, Michael J. Wilhelm. BPCT-840413KQ.

Tampa (Ch. 50)—New, Jacaranda Bcstg. Co., 850 St. Nicholas Ave., New York, NY 10031. Phone: 205-328-8866. 3057-kw max. visual, 306-kw max. aural, 994-ft. above av. terrain, 972-ft. above ground, 1054-ft. above sea level, lat. 27° 45' 40", long. 82° 8' 59.5". Transmitter, 1.3-mi. SE of intersection of Hwys. 301 & 672, N of Wimauma. Ownership: Randy Daniels, 100%. Counsel, Finley, Kumble, Wagner, Heine, Underberg & Casey; consulting engineer, Ralph E. Dippell Jr. BPCT-840413LJ.

Tampa (Ch. 50)—New, PBTv Inc., 7 W. 51st St., New York, NY 10019. Phone: 212-245-8550. 5000-kw max. visual, 500-kw max. aural, 925-ft. above av. terrain, 917-ft. above ground, 992.3-ft. above sea level, lat. 27° 50' 26", long. 82° 15' 47". Transmitter, 5.5-mi. N of Balm. Ownership: I. Martin Pompadur, chmn.-v.p.-secy., 60%; Ralph E. Becker, pres., 40%; James C. McCreary, v.p.-treas. Pompadur, Becker & McCreary have interest in Television Station Partners, see Group Ownership of TV Stations. Consulting engineer, David L. Steel Sr. BPCT-840412KH.

Tampa (Ch. 50)—New, Tampa Bay Bcst. Ltd., 1475 75th Circle NE, St. Petersburg, FL 33712. Phone: 813-527-6774. 5000-kw max. visual, 500-kw max. aural, 926-ft. above av. terrain, 907-ft. above ground, 989-ft. above sea level, lat. 27° 48' 56", long. 82° 16' 18". Transmitter, 4.5-mi. SE of Riverview. Ownership: Donald J. Moore, ltd. partner, 80%; Barbara Griffin, gen. partner, 20%. Moore has interest in Four Star Bcstg. Co., permittee of Ch. 67 Alvin, TX; in Mandeville Communications Co., applicant for Ch. 49 New Orleans, LA; in applications for KHJ-AM & KRTH-FM Los Angeles, CA & in Spring Communications, applicant for WGMS-AM-FM Washington, DC. Counsel, Collier, Shannon, Rill & Scott; consulting engineer, Lohnes & Culver. BPCT-840413KR.

Tampa (Ch. 50)—New, Tampa Fifty Ltd., 201 E. Kennedy Blvd., Tampa, FL 33602. 5000-kw max. visual, 500-kw max. aural, 1451-ft. above av. terrain, 1443-ft. above ground, 1513-ft. above sea level, lat. 27° 50' 46", long. 82° 16' 52". Transmitter, 3-mi. ESE of Riverview. Ownership: George L. Miles Jr., gen. partner, 14%; Islee T. Oliva, gen. partner, 7%; Milton Grant, ltd. partner, 51.75%; Earl Jones, ltd. partner, 17.25%; Henry Goldberg, ltd. partner, 5%; Phillip L. Spector, ltd. partner, 5%. Miles has interest in Boston Radio Group Inc. applicant for new AM & FM stations in Boston, MA. Counsel, Goldberg & Spector; technical consultant, Robert A. Bednarek. BPCT-840413KL.

Tampa (Ch. 50)—New, Televisa Tampa, 1108 Redgate Ave., Norfolk, VA 23507. Phone: 804-499-9800. 5000-kw max. visual, 500-kw max. aural, 604-ft. above av. terrain, 612-ft. above ground, 622-ft. above sea level, lat. 28° 02' 21", long. 82° 39' 21". Transmitter, 1200-ft. N of intersection of Hwys. 584 & 580. Ownership: F. Gray Kiger Jr., gen. partner, 100%. Kiger has interest in Television Corporation Stations, see Group Ownership of TV Stations. Counsel, Kenkel, Barnard & Edmundson; technical consultant, Lawrence Behr Assoc. Inc. BPCT-840413KS.

Tampa (Ch. 50)—New, Gary E. Willson, 519 5th Ave., San Rafael, CA 94901. Phone: 415-485-0145. 5000-kw max. visual, 500-kw max. aural, 2000-ft. above av. terrain, 1957-ft. above ground, 2082-ft. above sea level, lat. 27° 46' 25", long. 82° 14' 58". Transmitter, 1.5-mi. NE of Balm, N of Hwy. 674 &

E of SeaBoard Coastline RR tracks, Tampa. Ownership: Gary E. Willson, 100%. Willson is applicant for new FM in Paradise, CA. Consulting engineer, Edward M. Johnson & Assoc. Inc. BPCT-840201KH.

Venice (Ch. 62)—New, Holiday Group Ltd., 1700 S. Tamiami Trail, Venice, FL 33595. Phone: 813-497-6262. 2951-kw max. visual, 295-kw max. aural, 774-ft. above av. terrain, 775-ft. above ground, 790-ft. above sea level, lat. 27° 05' 36", long. 82° 20' 16". Transmitter, 0.55-mi. SE of intersection of Venice Farm Rd. & West River Rd., near Venice. Ownership: Ronald L. Cournoyer, gen. partner, 2%; Robert A. & Elaine Groter, ltd. partners, 49% jointly; Ronald D. & Janice Groter Davis, ltd. partners, 49% jointly. Counsel, May, Dunne & Gay; technical consultant, Smith & Powstenko. BPCT-840607KF.

Winter Park (Ch. 65)—New, Winter Park Communications Inc., Box 2302, Winter Park, FL 32790. Phone: 305-843-4600. 2145-kw visual, 214.3-kw aural, 1490-ft. above av. terrain, 1462-ft. above ground, 1527-ft. above sea level, lat. 28° 34' 51", long. 82° 04' 32". Transmitter, 2.5-mi. NE of Bithlo. Equipment, RCA. Ownership: John F. Lowndes, 40%; Lester Mandel, 20%; Hector Alcade, 20%; Hal H. Kautor & James E. Russell, 10% each. Counsel, Robert J. Buenzle; consulting engineer, Louis R. du Treil. BPCT-820909KV. Initial Decision of Administrative Law Judge Walter C. Miller 12-14-83 proposed denial.

Georgia

Albany (Ch. 19)—New, Albany Television Co. Ltd., 1130 Joel Dr., Albany, GA 31707. Phone: 202-887-0224. 2816-kw max. visual, 280-kw max. aural, 1014-ft. above av. terrain, 1011-ft. above ground, 1424-ft. above sea level, lat. 31° 21' 12", long. 83° 55' 45". Transmitter, Rte. 133, near Doerun. Ownership: Robert Vinson, ltd. partner, 75%; Durie Coleman, gen. partner, 15%; Ronald Baptist, ltd. partner, 10%. Vinson has interest in Logan Television Co. Ltd., applicant for Ch. 12 Logan, UT. Counsel, Mutino & Root. BPCT-840424KE.

Albany (Ch. 19)—New, Contemporary Communications of Georgia Inc., Box 3976, Jackson, GA 30233-0976. Phone: 404-775-6920. 5000-kw max. visual, 500-kw max. aural, 437-ft. above av. terrain, 479-ft. above ground, 759-ft. above sea level, lat. 31° 27' 33", long. 84° 01' 23". Transmitter, Nelms Rd., 2.3-mi. E of intersection with Gravel Hill Rd., Albany. Ownership: June G. Fuss, pres., 51%; Jeanneen A. Cowart, v.p., 48%; Larry G. Fuss Sr., secy.-treas., 1%. L. G. Fuss Sr. has interest in applicants for Ch. 44, Greenville, MS; Ch. 6, Kingman, AZ; Ch. 52, Cumberland, MD; new FM in Delhi, LA. BPCT-840221KJ.

Albany (Ch. 52)—New, Albany Bcstrs. Inc., 406 Third Ave. N, Columbus, MS 39701. Phone: 601-327-0903. 5000-kw max. visual, 500-kw max. aural, 963-ft. above av. terrain, 1023-ft. above ground, 1282-ft. above sea level, lat. 31° 33' 30", long. 83° 57' 45". Transmitter, off Hwy. 82 at Redrack, E of Albany. Ownership: Wilbur O. Colom, pres.-secy.-treas.; Harold Bowen, v.p., 4%; Congress St. Properties & Colom Communications Corp., 45% each; William Dilday Jr., 6%. CSP & CCC ownership undisclosed. Colom & CSPI have interest in application for Ch. 61 Mobile, AL. Colom has interest in CCC, permittee for new FM Artesia, MS. Counsel, White & Assoc.; technical consultant, Sisk Engineering Inc. BPCT-840604KF.

Athens (Ch. 34)—New, Georgia Mountain Corp., 57 Executive Park S., Suite 130, Atlanta, GA 30329. 4182-kw max. & 1442-kw horizontal visual, 418.2-kw max. & 144.2-kw horizontal aural, 1035-ft. above av. terrain, 1049-ft. above ground, 1849-ft. above sea level, lat. 34° 04' 06", long. 83° 32' 50". Transmitter, 1.1-mi. E on U.S. Hwy. 129, Arcade. Equipment, Philips. Plant, \$1,798,000; quarterly operating, \$84,235. Ownership: James H. Finch, 40%; James B. Latham, 20%; R. A. Birgel & F. E. Busby, 15% each; M. F. Carpenter, 10%. Busby & Latham have interest in Busby, Finch, Latham & Widman, radio/TV representative. Counsel, Kenkel, Barnard & Edmundson; consulting engineer, Lawrence Behr Assoc. Inc. BPCT-811124KF. Initial Decision of Administrative Law Judge John M. Frysiak 6-12-84 proposed grant.

Athens (Ch. 34)—New, Sunbelt Television Inc., 855 Sunset Dr., Box 5691, Athens, GA 30604. 3034-kw max. & 2193-kw horizontal visual, 557-kw aural, 1534-ft. above av. terrain, 1576-ft. above ground, 2436-ft. above sea level, lat. 34° 04' 02", long. 83° 41' 58". Transmitter, 5.25-mi. N of center of Winder. Equipment, RCA. Plant, \$2,584,000; quarterly operating, \$200,000. Ownership: Claude Williams Jr., pres., 25%; Thomas C. Dowden, v.p.-treas., 0%; Robert E. Dicks, 25%. Dowden has interest in Dowden Communications Inc., multiple cable system operator & cable management & consulting firm. Counsel, Ward & Mendelsohn; consulting engineer, Greer, Culpepper & Assoc. (Greenville, SC). BPCT-811124KK. Initial Decision of Administrative Law Judge John M. Frysiak 6-12-84 proposed denial.

Augusta (Ch. 54)—New, Augusta 54 Bcstg. Co., c/o Howard Myrick, 240 Chestnut St. SW, Atlanta, GA 30314. Phone: 404-681-3080. 4517-kw max. visual, 451.7-kw max. aural, 1121-ft. above av. terrain, 1506-ft. above ground, 1882-ft. above sea level, lat. 33° 24' 29", long. 81° 50' 36". Transmitter, Pine Log Rd., Beech Island. Ownership: Howard Myrick, gen. partner, 10%; Felker W. Ward, ltd. partner, 90%. Counsel, Schnader, Harrison, Segal & Lewis; consulting engineer, Andrus & Assoc. Inc. BPCT-830705KI.

Augusta (Ch. 54)—New, Independent Masters Ltd., 4170 Sunrise Trail, Atlanta, GA 30349. Phone: 404-892-0017. 916-kw max. visual, 91.6-kw max. aural, 1500-ft. above av. terrain, 1560-ft. above ground, 1907-ft.

CPs & Applications

Georgia—(Continued)

above sea level, lat. 33° 25' 15", long. 81° 50' 19". Transmitter, approx. 0.3-mi. E of Pine Log Rd., approx. 0.4-mi. N of its intersection with US 278, near Beech Island. Equipment: RCA. Ownership: Henry P. Elliott, gen. partner, 20%; Shirley L. Hook, ltd. partner, 80%. Counsel, Seymour M. Chase; consulting engineer, A. D. Ring & Assoc. BPCT-830701KF.

Bainbridge (Ch. 49)—New, Bainbridge Communications Ltd., 4019 Springer Ave., Royal Oak, MI 48072. Phone: 313-549-3826. 5000-kw max. visual, 500-kw max. aural, 1140-ft. above av. terrain, 1140-ft. above ground, 1285-ft. above sea level, lat. 30° 34' 27", long. 84° 12' 09". Transmitter, E Side of Hwy. 319; 6.6-mi. NNE of Tallahassee, FL. Ownership: Gregory Capogna, gen. partner, 40%; Stephen Parrott, ltd. partner, 60%. Counsel, Reddy, Begley & Martin; technical consultant, Scott Baxter & Assoc. BPCT-840413LI.

Bainbridge (Ch. 49)—New, The Bainbridge Post-Search Light Inc., 301 N. Crawford, Bainbridge, GA 31717. Phone: 912-246-2827. 150-kw max. visual, 15-kw max. aural, 249-ft. above av. terrain, 283-ft. above ground, 414-ft. above sea level, lat. 30° 52' 14", long. 84° 33' 45". Transmitter, Hwy. 27, Bainbridge. Ownership: Sam M. Griffin Jr., pres., 50%; Mary Ann Griffin, secy.-treas., 10%; Sam M. Griffin III & Virginia Ann Griffin, 32% jointly; Sam M. Griffin III, Virginia Ann Griffin, 4% each. Applicant has pending applications for LPTVs. Consulting engineer, Edward M. Johnson & Assoc. Inc. BPCT-840210KE.

Bainbridge (Ch. 49)—New, Bainbridge Telecasters Ltd., 301 W. Main St., Durham, NC 27102. 2816-kw max. visual, 280-kw max. aural, 1098-ft. above av. terrain, 984-ft. above ground, 1214-ft. above sea level, lat. 30° 39' 53", long. 84° 14' 11". Transmitter, adjacent to Hwy. 12, 14-mi. N of Tallahassee, FL. Ownership: Benjamin T. Perry III, gen. partner, 20%; Poplar Apartments, ltd. partner, 60%; remainder undisclosed. See also Belmont Telecasters Ltd.'s application for Ch. 46 Belmont, NC. Counsel, Mutino & Root; consulting engineer, Consolidated Communications Inc. BPCT-840413LH.

* **BRUNSWICK (Ch. 21)**—WHJF, COR Communications Ltd., c/o John Osborne, 300 Rivera Dr., St. Simons Island, GA 31522. Phone: 912-638-9703. CP 3-23-84; 2390-kw max. visual, 358.5-kw max. aural, 679-ft. above av. terrain, 700-ft. above ground, 715-ft. above sea level, lat. 31° 08' 10", long. 81° 28' 54". Transmitter, 1st St. & Lanier Ave., Brunswick. Ownership: Ronald E. Dempsey, pres., 1%; William C. Crook, v.p., John P. Osborne, secy.-treas. & Robert J. Reimold, 32% each; Harold J. Friedman 2%; Gail M. Freeman, 1%. Counsel, McCampbell & Young; consulting engineer, Scott Baxter & Assoc. BPCT-830217KE. Starting Date: Unreported. Jacksonville, FL ADI.

* **ROME (Ch. 14)**—New, Rome Television Inc., 900 N.W. Eighth Ave., Gainesville, FL 32601. Phone: 904-371-7771. CP 2-7-84; 86.1-kw max. & 77.6-kw horizontal visual, 8.61-kw max. & 7.76-kw horizontal aural, 884-ft. above av. terrain, 136-ft. above ground, 1616-ft. above sea level, lat. 34° 13' 59", long. 85° 14' 06". Transmitter, Willingham Hwy. at Mt. Alto, 3-mi. SW of Rome. Ownership: American Communications & Television Inc., 100%. For ACTI ownership & other interests, see CP for WSQY-TV, Forest City, NC. Counsel, Cordon & Jacob; consulting engineer, Kessler & Gehman Assoc. Inc. BPCT-830111KF. Starting Date: Unreported. Atlanta ADI.

* **TOCCOA (Ch. 32)**—WNEG-TV, Stephens County Bcstg. Co., 100 Boulevard, Box 907, Toccoa, GA 30577. CP 3-21-83; 647-kw max. visual, 129.4-kw max. aural, 835-ft. above av. terrain, 575-ft. above ground, 1999-ft. above sea level, lat. 34° 36' 44", long. 83° 22' 05". Transmitter, 3.2-mi. from center of Toccoa on Hwy. 17. Equipment, Ampex. Plant, \$750,000; quarterly operating, \$100,000. Ownership: Roy E. Gaines, pres., 50.25%; Evelyn F. Gaines, secy.-treas.; Hugh W. Whitworth & Thomas R. Williams, 9.95% each; Ben F. Cheek III, Tommy Scott, Dorothy A. C. Hay, Robert E. Hamby & Thomas A. Arrendale Jr., 4.975% each; Shirley Shell McNeely, 1.67%; Nancy Coggins Whitworth & Mary Aillene Coggins, 1.65% each. SCBC is licensee of WNEG(AM), Toccoa, GA. Counsel, Bryan, Cave, McPheeters & McRoberts; consulting engineer, Bromo Communications (St. Simons Island, GA). BPCT-820104KF. Starting Date: Fall 1984. Greenville-Spartanburg-Asheville ADI.

* **VALDOSTA (Ch. 33 ETV)**—WTKV, Coastal Plains Area Arts Inc., 400 N. Toombs St., Suite 108, Valdosta, GA 31601. Phone: 912-247-5495. CP 4-11-84; 5.6-kw max. visual, 0.56-kw max. aural, 240-ft. above av. terrain, 207-ft. above ground, 418-ft. above sea level, lat. 30° 50' 03", long. 83° 16' 37". Transmitter, Smithland St. between Lee & N. Troup Sts., Valdosta. Ownership: Non-profit, privately-owned corp. Larry Nixon, pres.; John W. Wood, v.p.; Gwen F. Hanks, v.p.; Phyllis E. Sheperd, secy.-treas. Wood has interest in applicant for new FM in Valdosta, GA. Counsel, Booth & Freret; consulting engineer, A. D. Ring & Assoc. BPET-831228KE. Starting Date: Jan. 1985.

Hawaii

Honolulu (Ch. 5)—New, Channel 5 Bcstg. Assoc., c/o Peter L. Trask, 735 Bishop St., Suite 408, Honolulu, HI 96813. Phone: 808-523-6407. 100-kw max. visual, 20-kw max. aural, 112-ft. above av. terrain, 541-ft. above ground, 546-ft. above sea level, lat. 21° 17' 20", long. 157° 50' 27". Transmitter, 343 Hobron Ave., Honolulu. Equipment, RCA. Ownership: Carol S. Dodd & Mildred T. Kaneshiro, 50% each of general partnership;

Philip Tunis, 100% of limited partnership. Tunis has interest in applicant for new FM in Evergreen, CO. Counsel, Bilger & Blair; consulting engineer, Peter V. Gureckis & Assoc. BPCT-830223KF.

Honolulu (Ch. 5)—New, Family Media Inc., c/o Linda E. Borgia, 733 Bishop St., Suite 2757, Honolulu, HI 96813. Phone: 808-944-1173. 100-kw max. visual, 20-kw max. aural, 0-ft. above av. terrain, 458-ft. above ground, 468-ft. above sea level, lat. 21° 18' 00", long. 157° 50' 30". Transmitter, Have Kahaka Bldg., 330 Kaheka St., Honolulu. Equipment, RCA. Ownership: Linda E. Borgia, pres.-secy.-treas., 100%; Victor Borgia, v.p. Counsel, Baraff, Koerner, Olender & Hochberg; consulting engineer, Smith & Powstenko. BPCT-830110KE.

Honolulu (Ch. 5)—New, Ka'ikena Lani TV Corp., c/o Damon, Key, Char & Bocken, 810 Richards St., Honolulu, HI 96813. Phone: 808-531-8031. 100-kw max. visual, 20-kw max. aural, minus 57-ft. above av. terrain, 490-ft. above ground, 500-ft. above sea level, lat. 21° 18' 58", long. 157° 51' 48". Transmitter, 60 N. Beretania St., Honolulu. Ownership: Lee Holmes, pres.-treas., 17.5%; Henry Osborne, v.p., 13%; Ernie A. Galito, secy., 13%; Bryan Holmes, 17.5%; Cindy Char, Richard & Karen Kakanui, 13% each. L. & B. Holmes have interest in a permittee of KOKU(FM), Agana, Guam & in Guam Cable TV & Northern Marianas Cable TV Corp., cable TV operators on Guam & Northern Marianas Islands. Counsel, Brown & Finn; consulting engineer, Lohnes & Culver. BPCT-830223KK.

Honolulu (Ch. 5)—New, Polynesian Services Corp., c/o Frank F. Fasi, 100 N. Beretania St., #203, Honolulu, HI 96817. Phone: 808-521-1031. 100-kw max. visual, 10-kw max. aural, 28-ft. above av. terrain, 452-ft. above ground, 472-ft. above sea level, lat. 21° 18' 49", long. 157° 51' 42". Transmitter, 1188 Bishop St., Honolulu. Ownership: Frank F. Fasi, pres.-secy.-treas., Robert McAlester, v.p., Randy Piltz, Barry Chung, Kurt Laubscher & Richard Chung, 15% each; Joyce M. K. Fasi, 10%. Counsel, Wilkes, Artis, Hedrick & Lane; consulting engineer, Moffet, Larson & Johnson. BPCT-830223KJ.

Honolulu (Ch. 5)—New, TV 5 of Honolulu, 2525 S. King St., Honolulu, HI 96826. Phone: 808-947-7678. Correspondence, Lawrence J. Olsen, 99-994 Iwaena St., Aiea, HI 96701. 100-kw max. visual, 10-kw max. aural, minus 93-ft. above av. terrain, 387-ft. above ground, 395-ft. above sea level, lat. 21° 18' 39", long. 157° 51' 55". Transmitter, Davies Pacific Center, 841 Bishop St., Honolulu. Ownership: Down to Earth Inc., 100%. DEI ownership: Lawrence J. Olsen, pres.-secy., 19%; Katherine J. Hoshijo, v.p., 59%; Timothy B. Anthony, Robert L. Lent & Gregory D. Johnson, v.p.s.; Christina J. Stuart, treas., 7%; Patrick Bishop, 15%. Hoshijo has interest in 2 LPTV applications. Counsel, Fly, Shuebruk, Gaguine, Boros, Schulkind & Braun; consulting engineer, Edward F. Lorentz & Assoc. BPCT-830223KM.

* **HONOLULU (Ch. 14)**—KPRR-TV, Pacific Rim Bcstg. Co., c/o Vernon F. L. Char, 10th Floor, City Bank Bldg., 810 Richards St., Honolulu, HI 96813. CP 6-24-82; 2570-kw max. & 1963-kw horizontal visual, 257-kw max. & 196-kw horizontal aural, 1917-ft. above av. terrain, 162-ft. above ground, 2362-ft. above sea level, lat. 21° 23' 48", long. 158° 05' 57". Transmitter, Palehua Rd., 5.5-mi. W of Waipahu. Equipment, RCA. Plant, \$2,093,710; quarterly operating, \$145,470. Ownership: Michael Parker, pres. & Judith Parker, 11.8% jointly; Huntly Gordon, James W. White, Esmeralda F. Bascue, Gerald J. Woodward, Francis S. Oda & Stewart S. Stabley, 11.8% each; Dennis Rupp, Charles H. Davies, 5.9% each; Gil & Simone Conforti, 5.9% jointly. M. Parker has interest in KQFB(TV), Tacoma, WA. Parker & Gordon have interest in KTBY(TV), Anchorage, AK & KMTB(TV), Anacortes, WA. Gordon has interest in West Coast United Bcstg. Co., applicant for Ch. 38, San Francisco, CA. Counsel, Schnader, Harrison, Segal & Lewis; consulting engineer, Raymond E. Rohrer. BPCT-810803KE. Starting Date: Unreported.

* **HONOLULU (Ch. 32)**—KBFD, The Allen Bcstg. Corp., 1750 Kalakaua Ave., Honolulu, HI 96826. Phone: 808-941-0398. CP 6-17-83; 146-kw max. visual, 14.6-kw max. aural, 4-ft. above av. terrain, 500-ft. above ground, 506-ft. above sea level, lat. 21° 17' 39", long. 157° 50' 18". Transmitter, 1750 Kalakaua Ave., Honolulu. Ownership: Leroy R. Allen, pres.-secy.-treas., 100%. Counsel, Pellegrin & Levine; consulting engineer, Comsearch Inc. BPCT-820901KM.

* **KAILUA-KONA (Ch. 6)**—KSHQ, Mauna Kea Bcstg. Co., 10880 Wilshire Blvd., Los Angeles, CA 90024. Phone: 213-475-8525. CP 1-5-84; 5.13-kw max. visual, 0.513-kw max. aural, 2509-ft. above av. terrain, 80-ft. above ground, 5070-ft. above sea level, lat. 19° 43' 26.3", long. 155° 55' 41.8". Transmitter, 7.2-mi. NE of Kailua-Kona. Equipment, Acrodyne. Ownership: Mount Wilson FM Bcstrs. Inc., 100%. MWFB ownership: Saul Levine, pres., 80%; Ellis Gusk, v.p., 20%; Anita Levine, secy.-treas. MKBC is licensee of KSHO-TV-FM, Honolulu, HI. MWFB is licensee of KKGQ(FM), Los Angeles, CA. Note: Proposed satellite of KSHO-TV, Honolulu, HI. Counsel, Cohn & Marks; consulting engineer, John J. Davis & Assoc. (Sierra Madre, CA). BPCT-830603KL. Starting Date: Jan. 1985.

Wailuku (Ch. 15)—New, Dan Mahoney, 8 Arlington St., Auburn, MA 01501. Phone: 617-755-9316. 513-kw max. visual, 51-kw max. aural, 1315-ft. above av. terrain, 1315-ft. above ground, ft. above sea level, N.A., lat. N.A., long. N.A. Transmitter, TV 15 Rd., Wailuku. For other interests, see CP for Ch. 40, Superior, WI. Ownership: Dan Mahoney, 100%. BPCT-830901KL.

Wailuku (Ch. 21)—New, Minority Bcstrs., 5 Garden St., Auburn, MA 01501. Phone: 617-832-6895. 4.2-kw max. visual, 0.42-kw max. aural, 5108-ft. above av. terrain, 47-ft. above ground, 10,027-ft. above sea level, lat. 20° 42' 40", long. 156° 15' 34". Transmitter, Kolekole Hill, Haleakala Crater,

approx. 20-mi. SE of Wailuku. Ownership: Mike Evans, 100%. Consulting engineer, Dan J. Mahoney. BPC-840618KY.

Idaho

★ **BOISE (Ch. 14)**—KWHP, Sterling Associates Ltd., Rte. 6, No. 14 Sharrondale, Ringgold, GA 30736. Correspondence, James E. Price, Suite 418, Uptain Bldg., Chattanooga, TN 37411-4065. CP 10-26-82; 2512-kw max. visual, 251.2-kw max. aural, 2688-ft. above av. terrain, 192-ft. above ground, 7238-ft. above sea level, lat. 43° 45' 18", long. 116° 05' 52". Transmitter, Deer Point Peak, Lot No. 4, Boise. Ownership: James E. Price, gen. partner & A. G. Thiessen, ltd. partner, 50% each. Thiessen & Price have interest in Sterling Communications Inc., broadcast consultants. Thiessen has interest in LPTV applicant in East Ridge, TN & in applicant for new FM in Hilton Head Island, SC. Price has interest in Lynchburg Television Assoc. Ltd., permittee of WJPR, Ch. 21, Lynchburg, VA & in applicant for new FM in Poplar Bluff, MO. Counsel, McCampbell & Young; consulting engineer, Sterling Communications Inc. BPC-820714KE. Starting Date: Unreported. Boise ADI. Note: Sale pends.

Caldwell (Ch. 9)—New, Caldwell Television Assoc. Ltd., 485 Central Ave., Cleveland, TN 37311. Correspondence, Sterling Communications Inc., Suite 418, Uptain Bldg., Chattanooga, TN 37411. 170-kw visual, 17-kw aural, 2734-ft. above av. terrain, 298-ft. above ground, 7344-ft. above sea level, lat. 43° 45' 18", long. 116° 05' 52". Transmitter, Deer Point Peak Lot 4, 10.75-mi. NNE of Boise. Ownership: Elmer W. Adam, gen. partner, 16%; Forrest L. Preston, Philip B. Brooks & Carl W. Campbell, ltd. partners, 28% each. Campbell, Preston & Brooks have interest in Portland Television Assoc. Ltd., applicant for Ch. 40, Portland, OR & Bellingham TV Assoc. Ltd., applicant for Ch. 64, Bellingham, WA. Preston has interest in Media Central Inc., which has interest in WOAC(TV), Canton, OH. Adam is real estate investor. Counsel, McCampbell & Young; consulting engineer, Sterling Communications Inc. BPC-820217KF.

Caldwell (Ch. 9)—New, Canyon Communications, Box 786, Phoenix, OR 97535. 155-visual, 24-kw aural, 2737-ft. above av. terrain, 293-ft. above ground, 7339-ft. above sea level, lat. 43° 45' 18", long. 116° 05' 52". Transmitter, Deer Point Peak, Shafer Butte, approx. 10-mi. NE of Boise. Equipment, NEC. Ownership: TRC Communications. TRC ownership: Don Smullin, 100%. D. Smullin owns KLOO & KFAT-FM, Corvallis & KPRB-AM-FM, Redmond, OR; KHUG-AM-FM, Phoenix, OR. Counsel, Wiley, Johnson & Rein; consulting engineer, Pathfinders Limited (Far Rockaway, NY). BPC-820216KF.

Caldwell (Ch. 9)—New, Cascade Bcstg. Group Ltd., 777 Campus Commons Dr., Sacramento, CA 95825. Phone: 916-929-5000. 160-kw visual, 33.5-kw aural, 2748-ft. above av. terrain, 295-ft. above ground, 7341-ft. above sea level, lat. 43° 45' 18", long. 116° 05' 52". Transmitter, Deer Point community antenna site, 10.75-mi. NNE of Boise. Equipment, Harris. Plant, \$647,352; quarterly operating, \$129,295. Ownership: Edward R. Stolz II, gen. partner, 75%; Thomas M. Stelljes, gen. partner, 25%. Stolz owns KROQ(AM), Burbank & KWOD(FM), Sacramento, CA & applicant for new FM in Desert Hot Springs, CA. Stelljes is radio announcer. Counsel, Gardner, Carton & Douglas. BPC-820216KH.

Idaho Falls (Ch. 20)—New, Matlock Communications Inc., Box 328, Eagle 83616. Phone: 208-939-0789. 5000-kw max. visual, 500-kw max. aural, 199-ft. above av. terrain, 264-ft. above ground, 4954-ft. above sea level, lat. 43° 29' 38", long. 112° 04' 06". Transmitter, intersection of Hwy. 15 & Mill Rd., Idaho Falls. Ownership: Stephen J. Matlock, pres., 100%. Matlock is permittee of KQJA(TV), Winnemucca, NV, Ch. 16, La Grande, OR & KSMW(TV), Spokane, WA; applicant for Ch. 20, Billings, MT, Ch. 6 Vernal, UT & several LPTVs; is buying Ch. 14, Boise, ID. Consulting engineer, Edward M. Johnson & Assoc. Inc. BPC-831121KF.

Illinois

† **Charleston (Ch. 51 ETV)**—New, Eastern Illinois U., Radio & Television Center, Charleston, IL 61920. Phone: 217-581-5956. 48.5-kw max. visual, 4.85-kw max. aural, 234-ft. above av. terrain, 213-ft. above ground, 907-ft. above sea level, lat. 39° 28' 43", long. 88° 10' 21". Transmitter, between 7th & 9th Sts., near Cleveland Ave., Charleston. Ownership: Nonprofit state-owned institution. Applicant is permittee of WEIU (FM) Charleston. Consulting engineer, Cohen & Dippell. BPET-840618KS.

Chicago (Ch. 44)—New, Monroe Communications Corp., c/o Robert L. Haag, 201 N. Wells St., Chicago, IL 60606. Phone: 312-372-4884. 4260-kw max. & 1050-kw horizontal visual, 500-kw max. & 123-kw horizontal aural, 1420-ft. above av. terrain, 1456-ft. above ground, 2049-ft. above sea level, lat. 41° 53' 55.5", long. 87° 37' 23". Transmitter, Hancock Bldg., 875 N. Michigan Ave. Ownership: Robert L. Haag, pres., 36%; Howard N. Gilbert, v.p.-secy., 15%; Arthur R. Velasquez & Wayne J. Fickinger, v.p.s., 10% each; Manfred Steinfeld, 7.336%; Milton Podolsky, 7.3332%; Talmadge L. Hill & Ruth M. Rothstein, 2% each; Leslie M. Fishman & Calvin I. Leibovitz, 1.5% each; remainder unissued. Haag & Gilbert have interest in WGXY(AM), Charlotte & WYGR(AM), Wyoming, MI. Haag has interest in WGLY(FM), Goulds, FL. Velasquez has interest in applicant for new AM in Chicago, IL, to be divested upon grant of this application. Counsel, Farmer, McGuinn, Flood, Bechtel & Ward; consulting engineer, Carl T. Jones Assoc. Note: Application is mutually exclusive with renewal application of WSNV-TV Chicago. BPC-821101KH.

Danville (Ch. 68)—New, CMM Inc., c/o Mike Miller, 215 Lantana Rd., Crossville, TN 38555. Phone: 615-484-6798. 812.83-kw max. visual, 81.283-kw max. aural, 511-ft. above av. terrain, 552-ft. above ground, 1192-ft. above sea level, lat. 40° 08' 52", long. 87° 46' 20". Transmitter, at tower 8-mi. NW of Danville heading 277.2°T. Ownership: Mike Miller, 100%. CMM Inc. is applicant for Ch. 43, El Dorado, AR; Ch. 23, Ames, IA; new FMs in Sanibel, FL; Mason City, IA; De Ridder, LA; Hudson, MI; Hastings, NE & Watertown, NY. Consulting engineer, Edward M. Johnson & Assoc. Inc. BPC-830217KN.

Danville (Ch. 68)—New, George E. Gunter, 650 N. Bolton St., Jacksonville, TX 75766. Phone: 214-586-2162. 1000-kw max. visual, 100-kw max. aural, 511-ft. above av. terrain, 552-ft. above ground, 1192-ft. above sea level, lat. 40° 08' 52", long. 87° 46' 20". Transmitter, WIAI(FM) tower, Danville. Ownership: George E. Gunter, 100%. Gunter is applicant for Ch. 63, Bloomington, IN; Ch. 30, Odessa, TX; new FM in Jacksonville, TX & several LPTV stations. BPC-830328KH.

East St. Louis (Ch. 46)—New, Minority Bcstrs. of East St. Louis Inc., 1408 N. Kings Hwy., St. Louis, MO 63113. 5000-kw visual, 500-kw aural, 1068-ft. above av. terrain, 1073-ft. above ground, 1649-ft. above sea level, lat. 38° 28' 56", long. 90° 23' 53". Transmitter, Butler Hill & Hageman Rds., St. Louis, MO. Equipment, RCA. Plant, \$2,477,000; quarterly operating, \$402,975. Ownership: Steven C. Roberts, pres. & Michael V. Roberts, secy.-treas., 46% each; Mark W. Roberts & Artis Talley Jr., 4% each. Counsel, Hogan & Hartson; consulting engineer, E. Harold Munn Jr. & Assoc. Inc. BPC-811208KG. Initial Decision of Administrative Law Judge Edward J. Kuhlman 11-8-83 proposed grant. Review Board 6-5-84 proposed grant. St. Louis ADI.

East St. Louis (Ch. 46)—New, Spectrum Telecommunications Corp., 2114 Missouri Ave., East St. Louis, IL 62205. 2168-kw visual, 217-kw aural, 1070-ft. above av. terrain, 1073-ft. above ground, 1649-ft. above sea level, lat. 38° 28' 56", long. 90° 23' 53". Transmitter, Butler Hill & Hageman Rds., St. Louis, MO. Equipment, RCA. Plant, \$1,916,000; quarterly operating, \$284,000. Ownership: Margaret B. Wilson, chmn.-pres. & Curtis Crawford, sr. v.p., 22.75% each; Frank Wyche, v.p., 7.5%; Eddie A. Hogan-Bassey, v.p., 1.5%; Thomas A. Hart Jr., secy., 22.75%; Myrtle B. Officer, treas., 7.735%; Marion E. Officer Jr., 15.015%. M. B. Officer has interest in WESL(AM), East St. Louis, IL. Counsel, Collier, Shannon, Rill & Scott. BPC-820127KJ. Initial Decision of Administrative Law Judge Edward J. Kuhlman 11-8-83 proposed denial. Review Board 6-5-84 proposed denial.

★ **JACKSONVILLE (Ch. 14 ETV)**—WJPT, West Central Illinois Educational Telecommunications Corp., Box 6151, Springfield, IL 62703. CP 2-25-83; 28.25-kw visual, 2.83-kw aural, 313-ft. above av. terrain, 339-ft. above ground, 964-ft. above sea level, lat. 39° 44' 08", long. 90° 10' 32". Transmitter, 2-mi. E of Jacksonville. Equipment, Acrodyne. Plant, \$268,000; quarterly operating, \$73,500. Ownership: Non-profit corp. Jerold Gruebel, exec. dir. WCIECT is permittee of Ch. 22, Macomb, IL; is associated with Illinois Valley Public Telecommunications Corp., licensee of WTVP(TV), Peoria; Western Illinois U., licensee of WIUM(FM), Macomb; Sangamon State U., licensee of WSSR(FM), Springfield & Bradley U., licensee of WCBU(FM), Peoria, IL. Counsel, Dow, Lohnes & Albertson; consulting engineer, D. L. Markley & Assoc. BPET-820510KY. Starting Date: Fall 1984.

★ **LA SALLE (Ch. 35)**—WWTO-TV, Tri-State TV, Box 729, West Chester, OH 45069. CP 4-18-83; 93-kw max. visual, 9.3-kw max. aural, 412-ft. above av. terrain, 418-ft. above ground, 1050-ft. above sea level, lat. 41° 14' 00", long. 89° 02' 30". Transmitter, 1.8-mi. NE of Tonica on County N. 20th Lambert Rd. Equipment, Andrew. Ownership: Non-profit corp. Garth Coonce, pres.; Carl Brady, secy.; Christina M. Coonce, treas. Tri-State also owns WTCT(TV), Marion, IL & WAQP(TV), Saginaw, MI. Consulting engineer, Smith & Powstenko. BPC-820809KG. Starting Date: Unreported. Chicago ADI.

★ **MACOMB (Ch. 22 ETV)**—WIUM-TV, West Central Illinois Educational Telecommunications Corp., 1501 W. Bradley Ave., Peoria, IL 61606. CP 10-14-83; 24.16-kw visual, 2.42-kw aural, 519-ft. above av. terrain, 520-ft. above ground, 1200-ft. above sea level, lat. 40° 25' 40", long. 90° 40' 58". Transmitter, 2.3-mi. SSW of City Hall, Macomb. Equipment, Acrodyne. Plant, \$268,000; quarterly operating, \$73,500. Ownership: Non-profit corp. Gordon Millar, chmn.; Martin Abegg, vice chmn.; Alex Lacy, secy.; Robert Hulsen, Leslie Malpass & Phil Weinberg, exec. committee. WCIECT holds CP for Ch. 14, Jacksonville, IL; is associated with Illinois Valley Public Telecommunications Corp., licensee of WTVP(TV), Peoria; Western Illinois U., licensee of WIUM(FM), Macomb; Sangamon State U., licensee of WSSR(FM), Springfield & Bradley U., licensee of WCBU(FM), Peoria, IL. Counsel, Dow, Lohnes & Albertson; consulting engineer, D.L. Markley & Assoc. BPET-820510KX. Starting Date: Unreported.

★ **PONTIAC (Ch. 53)**—New, Woodrow D. Nelson, Rte. 1, Box 310, E. Division St., Lockport, IL 60441. Phone: 815-838-5216. CP 5-29-84; 500-kw max. visual, 60-kw max. aural, 483-ft. above av. terrain, 469-ft. above ground, 1169-ft. above sea level, lat. 40° 53' 06", long. 88° 54' 27". Transmitter, 2-mi. NW of Flanagan. Ownership: Woodrow D. Nelson, 100%. Technical consultant, Larry Nelson. BPC-831018KO.

★ **QUINCY (Ch. 16)**—WTJR, Believer's Bcstg. Corp., 3610 S. 24th St., Quincy, IL 62301. CP 1-6-83; 179.2-kw visual, 31.5-kw aural, 1025-ft. above av. terrain, 951-ft. above ground, 1671-ft. above sea level, lat. 39° 58' 17", long. 91° 19' 23". Transmitter, Columbus Rd., Quincy. Equipment, RCA. Plant, \$249,050; quarterly operating, \$29,735. Ownership: Non-stock corp. Officers: Carl Geisendorfer, pres.; Henry Geisendorfer, v.p.; Harley Smith,

CPs & Applications

Illinois—(Continued)

secy. BBC is applicant for TV translator on Ch. 12, Quincy. Consulting engineer, John R. Powley (Dysart, PA). BPCT-811127KG. Starting Date: Unreported.

† **Quincy (Ch. 27 ETV)**—New, West Central Illinois Educational Telecommunications Corp., Box 6151, Sangamon State U., Springfield, IL 62703. Phone: 217-786-6647. 14.8-kw max. visual, 1.48-kw max. aural, 567-ft. above av. terrain, 495-ft. above ground, 1205-ft. above sea level, lat. 39° 58' 40", long. 91° 18' 33". Transmitter, Ellington Rd. at Hwy. 336, 2.7-mi. NE of Quincy. Ownership: Non-profit corp. Thomas Phelps, chmn.; Martin G. Abegg, vice chmn.; Jerold Gruebel, secy.; George Hoffman, treas. West Central is permittee of † WJPT(TV) Jacksonville & † WIUM-TV, Macomb, IL. Counsel, Dow, Lohnes & Albertson; consulting engineer, Gary A. Breed. BPET-840322KF.

Springfield (Ch. 49)—New, Midwest Television Inc., c/o August C. Meyer Jr., 509 S. Neil St., Champaign, IL 61820. 200-kw max. visual, 20-kw max. aural, 620-ft. above av. terrain, 655-ft. above ground, 1214-ft. above sea level, lat. 39° 47' 27", long. 89° 30' 53". Transmitter, approx. 7-mi. E of center of Springfield. Equipment, Acrodyne. Ownership: See WCIA(TV), Champaign, IL. Counsel, Covington & Burling; consulting engineer, A. D. Ring & Assoc. BPCT-830429KF.

Urbana (Ch. 27)—New, Metro Program Network Inc., c/o Gerald Fitzgerald, 1957 Blairs Ferry Rd. NE, Cedar Rapids, IA 52402. Phone: 319-395-9205. 2188-kw max. visual, 218-kw max. aural, 854-ft. above av. terrain, 861-ft. above ground, 1611-ft. above sea level, lat. 40° 10' 05", long. 88° 21' 03". Transmitter, 4.25-mi. NW of Champaign, S of U.S. Hwy. 150. Ownership: Gerald Fitzgerald, pres., 100%. MPNI is applicant for Ch. 23, Ames & Ch. 28, Cedar Rapids, IA. Counsel, Southmayd & Powell. BPCT-830506LU.

Urbana (Ch. 27)—New, Powell Bcstg. Co., c/o Harry C. Powell, 100 Dania Circle, Lehigh Acres, FL 33936. Phone: 813-369-5848. 1300.2-kw max. visual, 130.02-kw max. aural, 299-ft. above av. terrain, 338-ft. above ground, 1048-ft. above sea level, lat. 40° 04' 53", long. 88° 14' 18". Transmitter, tower located 2.28-mi. SW of Urbana city center heading 204.71°. Ownership: Harry C. Powell, 100%. PBC is permittee of KELL(TV), Dubuque, IA; applicant for Ch. 17, Texarkana, TX; Ch. 58, Milwaukee, WI. Consulting engineer, Edward M. Johnson & Assoc. Inc. BPCT-830314KG.

Indiana

★ **ANDERSON (Ch. 67)**—WKKF, Indiana Telecasters Inc., c/o Benito Gaguine, Fly, Shuebruk, Gaguine, Boros, Schulkind & Braun, 1211 Connecticut Ave. NW, Washington, DC 20036. CP 11-28-83; 2388-kw max. visual, 238.8-kw max. aural, 1000-ft. above av. terrain, 1000-ft. above ground, 1843.3-ft. above sea level, lat. 40° 02' 36", long. 85° 50' 52". Transmitter, 0.25-mi. SW of intersection of Hwy. 13 & 176th St., near Lapel. Equipment, RCA. Plant, \$2,623,000; quarterly operating, \$129,250. Ownership: Bruce D. Baker, pres.-treas., 37.75%; John Morton, v.p., 7.75%; Ann Q. Foman, secy., 7.75%; Samuel Nassi, 37.75%. Counsel, Fly, Shuebruk, Gaguine, Boros, Schulkind & Braun; consulting engineer, Moffet, Larson & Johnson. BPCT-800626KH. Starting Date: Unreported. Indianapolis ADI.

Bloomington (Ch. 42)—New, Area Christian Television Inc., 440 E. Main St., Ellettsville, IL 47429. Phone: 812-876-2502. 3013-kw max. visual, 301-kw max. aural, 954-ft. above av. terrain, 771-ft. above ground, 1691-ft. above sea level, lat. 39° 02' 04", long. 86° 36' 57". Transmitter, 0.18-mi. SW of intersection of Rock East Rd. & Rockport Rd., near Kirksville. Ownership: Non-profit corp. Geraldine Smith, pres.; Vickie Lynn Brooks, v.p.; J. Wesley Powell, secy.-treas. Counsel, May, Dunne & Gay; technical consultant, Smith & Powstenko. BPCT-840503KF.

Bloomington (Ch. 42)—New, Haynes Communications Co., Box 31235, Jackson, MS 39206. Phone: 601-948-1515. 5000-kw max. visual, 500-kw max. aural, 545-ft. above av. terrain, 455-ft. above ground, 1265-ft. above sea level, lat. 39° 08' 54", long. 82° 26' 00". Transmitter, 2.36-mi. SE of junction of Hwys. 46 & 446, Bloomington. Ownership: Carl Haynes, 100%. Haynes is permittee of Ch. 34 Salina, KS & Ch. 41 Alexandria, LA & applicant for Ch. 15 Ottumwa, IA; Ch. 27 Duluth, MN & new FM in Socorro, NM. Technical consultant, William P. Turney. BPCT-840514KE.

★ **BLOOMINGTON (Ch. 63)**—New, Bloomington 63 Ltd., 2817 White Oak Dr., Nashville, TN 37215. Correspondence, A. G. Thiessen, Suite 418, Uptain Bldg., Chattanooga, TN 37411. CP 8-31-84; 2508.4-kw max. visual, 250.84-kw max. aural, 1108-ft. above av. terrain, 2308-ft. above ground, 1897-ft. above sea level, lat. 39° 24' 26", long. 86° 08' 52". Transmitter, 26-mi. NE of Bloomington at Trafalgar. Ownership: Robert W. Harrison, gen. partner, 15%; Ronald E. Hayes, ltd. partner, 85%. Hayes has interest in Wichita 33 Ltd., permittee of Ch. 33, Wichita, KS. Counsel, Larry D. Perry (Oak Ridge, TN); consulting engineer, Sterling Communications Inc. BPCT-830311KP. Starting Date: Unreported. Indianapolis ADI.

★ **GARY (Ch. 56)**—WDAI, Great Lakes Bcstg. Inc., 461 Hayes St., Gary, IN 46406. CP 6-18-81; 2693-kw max. & 2144-kw horizontal visual, 323-kw max. & 257-kw horizontal aural, 731-ft. above av. terrain, 755-ft. above ground, 1449-ft. above sea level, lat. 41° 33' 10", long. 87° 47' 09". Transmitter, intersection of I-80 & State Rte. 43, Tinley Park. Equipment, RCA. Plant, \$2,888,269; yearly operating, \$1,370,000. Ownership: Great Lakes Bcstg. Inc., 100%. Earman J. Irons, pres., 5.3%; Lloyd B. Fisher, secy., 7.6%; Gilbert King Jr., treas., 0.8%; Aurelius W. Douglas, 12.8%; Franklin Gentry, 12.3%; Harry F. Douglas, 9.5%; Solomon Cameron, 7.6%;

Rayfield Fisher & Joseph C. Knox Jr., 7.4% each; Gerald D. Irons Jr., 6.4%; Thaddeus Parker & Ivory Brown, 5.8% each; Claude Taliaferro & James Beard, 5.3% each; Imogene Harris, 2.1%; William Brewer, 0.8%. Principals have interest in cable system in Gary. Counsel, Dow, Lohnes & Albertson; consulting engineer, Cohen & Dippell. BPCT-790130LJ. Starting Date: Unreported. Chicago ADI.

Hammond (Ch. 62)—New, Apogee Inc., Box 169, Point Clear, AL 36564. 13.3-kw visual, 1.33-kw aural, 376-ft. above av. terrain, 405-ft. above ground, 1005-ft. above sea level, lat. 41° 35' 46", long. 87° 28' 42". Transmitter, State Rte. 152, 1-mi. S of US 20, Hammond. Equipment, Emcee. Plant, \$353,845; quarterly operating, \$208,000. Ownership: Shively Communications Inc., 100%. Richard F. Shively, pres.; Thomas A. Shively, treas. SCI ownership: Richard F. Shively, pres., 65.7%; Ulysses A. Carlini, v.p.; Harold O. Shively, secy., 7.67%; Thomas A. Shively, treas., 0.78%; Marian T. Shively, 19.56%; Nancy Lou Brown, Richard O. Shively & Jan S. Mumford, 1.56% each; John D. & Peggy Lee Shively, 0.78% each. SCI & R. F. Shively have interest in KNOP-TV, North Platte, NE. R. F. Shively has interest in WXMI-TV, Grand Rapids, MI; KTRX(TV), Odessa & KWAB-TV Big Spring, TX; Microband Lafayette Inc., MDS permittee. Apogee Inc. is applicant for LPTV stations. Counsel, James E. Greeley; consulting engineer, Robert L. Purcell. BPCT-810814KE. Initial Decision of Administrative Law Judge Joseph P. Gonzalez 6-5-84 proposed denial.

Hammond (Ch. 62)—New, Cross Country Network Inc., 1058 W. Washington Blvd., Chicago, IL 60607. 5000-kw visual, 500-kw aural, 332-ft. above av. terrain, 400-ft. above ground, 990-ft. above sea level, lat. 41° 33' 50", long. 87° 20' 04". Transmitter, 30th & Connecticut, Gary. Equipment, Comark. Plant, \$2,519,000; quarterly operating, \$315,750. Ownership: Fred A. Niles estate, 100%; Barbara Roche, secy. CCN is applicant for MDS stations in Chicago, IL; Milwaukee, WI; Los Angeles, Anaheim, San Diego, Sacramento & San Francisco, CA; Seattle, WA. Niles owns Fred A. Niles Communications Center Inc., film production & advertising studio. Counsel, Leo I. George; consulting engineer, Stanley L. Lapin (Westport, CT). BPCT-811007KI. Initial Decision of Administrative Law Judge Joseph P. Gonzalez 6-5-84 proposed denial.

Hammond (Ch. 62)—New, Hammond Indiana T.V. Inc., 311 Ridge Road E., Rochester, NY 14621. 2496-kw max. & 1557-kw horizontal visual, 260-kw max. & 162-kw horizontal aural, 348-ft. above av. terrain, 408-ft. above ground, 1006-ft. above sea level, lat. 41° 35' 46", long. 87° 28' 42". Transmitter, Rte. 152, 1-mi. S of US 20, Hammond. Equipment, RCA. Plant, \$2,709,000; quarterly operating, \$320,000. Ownership: Malcolm I. Glazier, pres., 100%; Carl Brasley, secy.-treas. See Group Ownership of Television Stations. Counsel, Dow, Lohnes & Albertson; consulting engineer, John H. Mullaney Consulting Radio Engineers Inc. BPCT-811006KK. Initial Decision of Administrative Law Judge Joseph P. Gonzalez 6-5-84 proposed denial.

Hammond (Ch. 62)—New, Jovon Minority Bcstg. Corp., 4615 Setting Sun Dr., El Sobrante, CA 94803. 5000-kw max. & 4592-kw horizontal visual, 500-kw max. & 459-kw horizontal aural, 625-ft. above av. terrain, 674-ft. above ground, 1349-ft. above sea level, lat. 41° 34' 48", long. 87° 53' 16". Transmitter, Wolf Rd., S of 167th St., near Mokena, IL. Equipment, RCA. Plant, \$2,477,000; quarterly operating, \$402,975. Ownership: Joseph A. Stroud, pres., 99%; Yvonne M. Stroud, secy.-treas., 1%. Counsel, Hogan & Hartson; consulting engineer, E. Harold Munn Jr. & Assoc. Inc. BPCT-811006KL. Initial Decision of Administrative Law Judge Joseph P. Gonzalez 6-5-84 proposed denial.

Hammond (Ch. 62)—New, Pan American Bcstg. Co., 414 Whitney St., Joliet, IL 60435. 2760-kw max. & 2139-kw horizontal visual, 358.8-kw max. & 278.1-kw horizontal aural, 489-ft. above av. terrain, 499-ft. above ground, 1209-ft. above sea level, lat. 41° 22' 29", long. 87° 18' 41". Transmitter, 0.48-mi. SW of intersection of Iowa St. & U.S. Hwy. 231, Center Twp. Equipment, Townsend. Plant, \$1,116,000; quarterly operating, \$209,835. Ownership: Enrique Lopez, pres., 50%; Elvia I. Ramirez, secy. & Robert M. Ramirez, treas., 25% each. Lopez has interest in Marr Bcstg. Co., licensee of KKKX(FM), Galveston, TX. Counsel, Reddy, Begley & Martin; consulting engineer, Ralph E. Evans Assoc. BPCT-811007KG. Initial Decision of Administrative Law Judge Joseph P. Gonzalez 6-5-84 proposed grant.

★ **KOKOMO (Ch. 29)**—New, B.G.S. Bcstg. Inc., c/o Donald R. Rice, 304 N. Main St., Kokomo, IN 46901. Phone: 317-459-4191. CP 6-15-84; 1250-kw max. visual, 125-kw max. aural, 430-ft. above av. terrain, 500-ft. above ground, 1335-ft. above sea level, lat. 40° 27' 04", long. 86° 02' 12". Transmitter, 475 E. County Rd. 200 S., Kokomo. Ownership: Donald R. Rice, pres.-gen. mgr., 30%; James L. Gregg, v.p., 35%; Leslie D. Gregg, secy.-treas., 5%; C. Edward Swain, 20%; J. P. Bowman, 10%. BGS is licensee of WWKI(FM), Kokomo, IN. BPCT-830506KI. Starting Date: Unreported. Indianapolis ADI.

Marion (Ch. 23)—New, Mississinewa Communications Corp., c/o Rodney G. Funk, 2212 Rehm Dr., Fort Wayne, IN 46819. Phone: 219-747-5165. 803-kw max. & 676-kw horizontal visual, 80-kw max. & 67.5-kw horizontal aural, 608-ft. above av. terrain, 553-ft. above ground, 1473-ft. above sea level, lat. 40° 38' 49", long. 85° 37' 49". Transmitter, 6.3-mi. NNE of Marion. Ownership: Rodney G. Funk, mgr., 51%; remainder undisclosed. BPCT-830523KE. Initial Decision of Administrative Law Judge Joseph Stürmer 7-17-84 proposed grant.

† **ST. JOHN (Ch. 50 ETV)**—WCAE, Northwest Indiana Public Bcstg. Inc., 8149 Kennedy, Highland, IN 46322. Phone: 219-365-4041. 1910-kw max. & 603-kw horizontal visual, 120-kw horizontal aural, 430-ft. above av. terrain, 460-ft. above ground, 1045-ft. above sea level, lat. 41° 39' 28",

long. 87° 30' 28". Transmitter, 3461 Calumet Ave., St. John. Ownership: Lake Central School Corp. **Note:** Began operation: Sept. 20, 1967; left air 1983.

IOWA

Ames (Ch. 23)—New, CMM Inc., c/o Mike Miller, 215 Lantana Rd., Crossville, TN 38555. Phone: 615-484-8798. 1199.5-kw max. visual, 119.95-kw max. aural, 257-ft. above av. terrain, 299-ft. above ground, 1274-ft. above sea level, lat. 42° 02' 33", long. 93° 35' 06". Transmitter, 1.77-mi. NE of Ames city center, heading 59.44°T. Ownership: Mike Miller, 100%. CMM is applicant for Ch. 43, El Dorado, AR; Ch. 68, Danville, IL & new FMs in Sanibel, FL; Mason City, IA; De Ridder, LA; Hudson, MI; Hastings, NE & Watertown, NY. Consulting engineer, Edward M. Johnson & Assoc. Inc. BPCT-830301KM.

Ames (Ch. 23)—New, Metro Program Network Inc., c/o Gerald Fitzgerald, 1957 Blairs Ferry Rd. NE, Cedar Rapids, IA 52402. Phone: 319-395-9205. 2190-kw max. visual, 219-kw max. aural, 414-ft. above av. terrain, 488-ft. above ground, 1538-ft. above sea level, lat. 41° 58' 47", long. 93° 44' 19". Transmitter, 1.12-mi. W of Napier. Ownership: Gerald Fitzgerald, pres., 100%. MPNI is applicant for Ch. 27, Urbana, IL; Ch. 28, Cedar Rapids, IA; Ch. 22, St. Joseph, MO. BPCT-830405KJ.

BURLINGTON (Ch. 26)—KJMH, Burlington Bcstg. Co. Ltd., c/o Steven S. Hoth, 200 Jefferson, Box 1105, Burlington, IA 52601. Phone: 319-754-7545. CP 3-21-84; 54.3-kw max. visual, 5.43-kw max. aural, 315-ft. above av. terrain, 284-ft. above ground, 959-ft. above sea level, lat. 40° 49' 25", long. 91° 08' 22". Transmitter, Winegard Dr. & Roosevelt St., Burlington. Equipment, Emcœ. Ownership: Steven S. Hoth, 100%. BPCT-830606KF. Starting Date: Unreported. Davenport-Rock Island-Moline ADI.

Cedar Rapids (Ch. 28)—New, Stanley G. Emert Jr., Box 2744, Knoxville, TN 37901. Phone: 615-546-0533. 2000-kw max. visual, 200-kw max. aural, 301-ft. above av. terrain, 299-ft. above ground, 1149-ft. above sea level, lat. 42° 01' 22", long. 91° 42' 03". Transmitter, intersection of 42nd St. & Edgewood Rd., Cedar Rapids. Ownership: Stanley G. Emert Jr., 100%. Emert is applicant for new FM in St. Johnsbury, VT & several LPTV stations. Consulting engineer, Edward M. Johnson & Assoc. Inc. BPCT-830118KI.

Cedar Rapids (Ch. 28)—New, Metro Program Network Inc., 1957 Blairs Ferry Rd. NE, Cedar Rapids, IA 52402. Phone: 319-395-9205. 1499.7-kw max. visual, 149.97-kw max. aural, 437-ft. above av. terrain, 400-ft. above ground, 1240-ft. above sea level, lat. 41° 54' 33", long. 91° 39' 17". Transmitter, 6301 Kirkwood Blvd. SW, Cedar Rapids. Ownership: Gerald Fitzgerald, pres., 58%; remainder undisclosed. MPNI is applicant for Ch. 27, Urbana, IL; Ch. 23, Ames, IA; Ch. 22, St. Joseph, MO. Consulting engineer, George E. Gunter (Jacksonville, TX). BPCT-830314KL.

DAVENPORT (Ch. 18)—KLJB, Davenport Communications Ltd. Partnership, 2300 Financial Center, Des Moines, IA 50309. Phone: 515-243-2300. CP 10-25-83; 1175-kw max. & 802-kw horizontal visual, 117.5-kw max. & 80.2-kw horizontal aural, 1045-ft. above av. terrain, 1009-ft. above ground, 1749-ft. above sea level, lat. 41° 36' 08", long. 90° 27' 10". Transmitter, 0.4-mi. N of I-80, 3.75-mi. E of I-74, 2.75-mi. NNW of Pleasant Valley. Equipment, RCA. Ownership: Davenport Bcstg. Co., gen. partner, 15%; George Gimpel, Allan Greenblatt, Edward & Lee Hanna, ltd. partners, 21.02% each. DBC ownership: Joseph S. Cauty, pres.-treas., 60%; Jay Ojeda, v.p.-secy., 40%. Edward & Lee Hanna have interest in TVU-SA/Pueblo Ltd., applicant for Ch. 32, Pueblo, CO. Lee Hanna has interest in permittee of Ch. 24, Wichita, KS. Counsel, Wilner & Scheiner; consulting engineer, duTreil & Rackley. BPCT-821109KE. Starting Date: Jan. 1985. Davenport-Rock Island-Moline ADI.

DAVENPORT (Ch. 30)—KDAV, Multi-Metro Communications, c/o Peggy S. Tucker, 529 Lavina Ave., Sandpoint, ID 83864. Correspondence, A. G. Thiessen, Suite 418, Uptain Bldg., Chattanooga, TN 37411. CP 6-24-83; 5000-kw max. visual, 500-kw max. aural, 529-ft. above av. terrain, 495-ft. above ground, 1225-ft. above sea level, lat. 41° 36' 13", long. 90° 26' 01". Transmitter, 9.1-mi. NE of Davenport, 0.3-mi. N of Hwy. I-80. Ownership: Peggy S. Tucker, gen. partner, 25%; Farrell B. Jones, ltd. partner, 75%. Jones has interest in KSPR(TV), Springfield, MO; permittee of KEEH(TV), Des Moines, IA; WJPR(TV), Lynchburg, VA; Horizon Communications 38 Ltd., applicant for Ch. 38, Lawrence, KS; Shreveport Metro Communications 33 Ltd., applicant for Ch. 33, Shreveport, LA; new FM in Mount Vernon, IN. Consulting engineer, Sterling Communications Inc. BPCT-830204KE. Starting Date: Unreported. Davenport-Rock Island-Moline ADI.

Davenport (Ch. 36 ETV)—New, Marycrest College, c/o J. T. Jacobs, 1607 W. 12th St., Davenport, IA 52804. 16.85-kw visual, 1.69-kw aural, 228-ft. above av. terrain, 195-ft. above ground, 891-ft. above sea level, lat. 41° 31' 52", long. 90° 35' 47". Transmitter, 1607 W. 12th St., Davenport. Equipment, Acrodyne. Plant, \$180,400; yearly operating, \$76,000. Ownership: Non-profit corp. Arant Sherman, chmn.; Ann T. Collins, vice-chmn.; A. Lynn Bryant, pres.; Loretta Dilulio, secy. Counsel, Nagle, Blair & Harris (Davenport); consulting engineer, John F. X. Browne & Assoc. Inc. BPET-820510KE.

DES MOINES (Ch. 63)—KEEH, Des Moines Central Communications Ltd., 500 Northridge Rd., Suite 200, Atlanta, GA 30338. Phone: 404-587-1425. Correspondence, A. G. Thiessen, Suite 418, Uptain Bldg., Chattanooga, TN 37411. CP 9-16-83; 5000-kw max. visual, 500-kw max. aural, 1998-ft. above av. terrain, 1980-ft. above ground, 2970-ft. above sea level, lat. 41° 49' 00", long. 93° 37' 24". Transmitter, Tract in sections 22 & 23, Twp. 81,

Range 24 W, 5.7-mi. NW of Elkhart. Ownership: Jack L. Price, gen. partner, 25%; Douglas A. Jones, ltd. partner, 75%. Jones has interest in applicant for new FM in Mount Vernon, IN. Counsel, Larry D. Perry; consulting engineer, Sterling Communications Inc. BPCT-830412KF. Starting Date: Unreported.

DES MOINES (Ch. 69)—New, Iowa Television Authority, c/o William Newbrough, 7209 Airline Ave., Des Moines, IA 50322. Phone: 515-276-9469. CP 6-19-84; 575.4-kw max. visual, 57.54-kw max. aural, 1098-ft. above av. terrain, 1052-ft. above ground, 2042-ft. above sea level, lat. 41° 49' 00", long. 93° 37' 24". Transmitter, tract in sections 22 & 23, Twp. 81, range 24 W, 5.6-mi. NW of Elkhart. Ownership: Michael D. Pauley, pres., Jeffrey E. Groves & William B. Newbrough, 33.33% each. Principals own Television Development Assn. of Iowa, permittee of KJMH, Iowa City, IA. Newbrough has interest in KRNA(FM), Iowa City, IA. BPCT-830602KG. Starting Date: Unreported.

DUBUQUE (Ch. 16)—KEII, Powell Bcstg. Co., c/o Harry C. Powell Jr., 100 Dania Circle, Lehigh Acres, FL 33936. Phone: 813-369-5848. CP 11-22-83; 1399.6-kw max. visual, 139.96-kw max. aural, 235-ft. above av. terrain, 261-ft. above ground, 1081-ft. above sea level, lat. 42° 30' 10", long. 90° 42' 24". Transmitter, WDBQ(AM) tower, Dubuque. Ownership: Harry C. Powell, 100%. PBC is permittee of Ch. 17, Texarkana, TX; applicant for Ch. 27, Urbana, IL; Ch. 58, Milwaukee, WI; Ch. 46, Norman, OK; Ch. 49, New Orleans, LA. Consulting engineer, Edward M. Johnson & Assoc. Inc. BPCT-830308KF. Starting Date: Unreported. Cedar Rapids-Waterloo-Dubuque ADI.

IOWA CITY (Ch. 20)—KICI-TV, Television Development Assn. of Iowa c/o William Newbrough, 7209 Airline Ave., Des Moines, IA 50322. Phone: 515-276-9469. CP 7-9-84; 5000-kw max. visual, 500-kw max. aural, 932-ft. above av. terrain, 892-ft. above ground, 1712-ft. above sea level, lat. 41° 37' 15", long. 91° 50' 21". Transmitter, 6.7-mi. NW of Williamstown. Ownership: Michael D. Pauley, pres., Jeffrey E. Groves, technical dir. & William B. Newbrough, 33.33% each. Principals own Iowa TV Authority, permittee of Ch. 69, Des Moines, IA. Newbrough has interest in KRNA(FM), Iowa City, IA. BPCT-821203KF.

Ottumwa (Ch. 15)—New, Haynes Communications Co., Box 31235, Jackson, MS 39206. Phone: 601-948-1515. 5000-kw max. visual, 500-kw max. aural, 461-ft. above av. terrain, 447-ft. above ground, 1227-ft. above sea level, lat. 40° 54' 16", long. 92° 26' 00". Transmitter, 5.5-mi. S of Ottumwa. Ownership: Carl Haynes, 100%. Haynes is permittee of Ch. 34, Salina, KS & Ch. 41, Alexandria, LA; & applicant for Ch. 42, Bloomington, IN; Ch. 27 Duluth, MN & new FM Socorro, NM. Technical consultant, William P. Turley. BPCT-840427KE.

WATERLOO (Ch. 22)—KTCG, Independence Bcstg. Corp., c/o William J. Trout, 111 3rd St., Des Moines 50309. Phone: 515-284-1717. CP 11-17-83; 2315-kw max. visual, 231-kw max. aural, 1309-ft. above av. terrain, 1331-ft. above ground, 2326-ft. above sea level, lat. 43° 20' 01", long. 91° 52' 03". Transmitter, 5-mi. S & 0.25-mi. W of Rawley. Ownership: William J. Trout, pres. & Raymond J. Gazzo, secy., 17.33% each; Carl G. Goldsberry, treas., 18.33%; Barbara Trout & Jean E. Gazzo, 16% each; Linda K. Goldsberry, 15%. IBC is licensee of KCBR(TV), Des Moines, IA. BPCT-820824KI. Starting Date: Unreported. Cedar Rapids-Waterloo-Dubuque ADI.

Kansas

COLBY (Ch. 4)—KLBY, Sam A. Lunsway, 990 S. Range, Box 562, Colby 67701. Phone: 913-462-3020. CP 2-9-83; 100-kw visual, 10-kw aural, 748-ft. above av. terrain, 770-ft. above ground, 4190-ft. above sea level, lat. 39° 15' 25", long. 101° 21' 10". Transmitter, 7.2-mi. SSE of Brewster. Ownership: Sam A. Lunsway, 100%. Counsel, Fletcher, Heald & Hildreth; consulting engineer, Lohnes & Culver. BPCT-821008KO. Starting Date: Sept. 1984. Wichita-Hutchinson ADI.

GARDEN CITY (Ch. 9 ETV)—KSWK-TV, Board of Trustees of Garden City Community Junior College, 80 Campus Dr., Garden City, KS 67846. CP 7-3-80; 316-kw max. & 229-kw horizontal visual, 31.6-kw max. & 22.9-kw horizontal aural, 1270-ft. above av. terrain, 1309-ft. above ground, 4244-ft. above sea level, lat. 37° 46' 06", long. 100° 55' 04". Transmitter, on Craft Rd., 2.6-mi. W of U.S. Hwy. 83, near Garden City. Equipment, RCA. Plant, \$2,162,611; yearly operating, \$300,000. Ownership: Non-profit educational institution. Bryce Roderick II, chmn.; John D. Osborn, vice-chmn.; Rudy Valenzuela, clerk; Pauline Joyce, Harold Kleysteuber, Ed Rutter, board members. Consulting engineer, A. D. Ring & Assoc. BPET-800108KF. Starting Date: Unreported.

HUTCHINSON (Ch. 36)—KTFJ, Way of the Cross of Hutchinson, c/o Ed Bowlds, 1004 Crystal Court, Lexington, KY 40515. Phone: 606-231-0000. CP 1-16-84; 4950-kw max. visual, 495-kw max. aural, 303-ft. above av. terrain, 299-ft. above ground, 1500-ft. above sea level, lat. 38° 02' 48", long. 97° 46' 09". Transmitter, tower 8.3-mi. E of Hutchinson heading 93°T. Ownership: Non-profit corp. Edward C. Bowlds, pres.; Sewell Woodward, v.p.; John Chastain, secy. Bowlds & Woodward are officers of Way of the Cross Outreach Inc., applicant for Ch. 62, Lexington, KY. Bowlds is pres. of Way of the Cross Mobile, applicant for Ch. 31, Mobile, AL; Ch. 15, Las Vegas, NV; Ch. 58, Dallas, TX. Woodward is secy. of Way of the Cross of Selma, permittee of Ch. 29, Selma, AL. Consulting engineer, Edward M. Johnson & Assoc. Inc. BPCT-830801KJ.

Lawrence (Ch. 38)—New, Denning Santee Communications Inc., c/o Edward Santee, Rte. 1, Box 181, Lawrence, KS 66044. Phone: 913-842-3794. 863-

CPs & Applications

Kansas—(Continued)

kw max. visual, 172.6-kw max. aural, 800-ft. above av. terrain, 863-ft. above ground, 1803-ft. above sea level, lat. 38° 56' 40", long. 95° 23' 35". Transmitter, 8.7-mi. SW of Lawrence Post Office. Equipment, RCA. Ownership: Danna L. Denning, pres., 75%; Edward W. Santee, v.p., 25%. Counsel, Booth & Freret. BPCT-820824KM.

Lawrence (Ch. 38)—New, Horizon Communications 38 Ltd., c/o Susan L. Bivens, 4828 Rose Ave., Cleveland, TN 37311. 1170-kw max. & 975-kw horizontal visual, 117-kw max. & 97.5-kw horizontal aural, 841-ft. above av. terrain, 849-ft. above ground, 1749-ft. above sea level, lat. 39° 02' 03", long. 95° 01' 13". Transmitter, 2-mi. N of Linwood. Equipment, RCA. Ownership: Susan L. Bivens, gen. partner, 25%; Farrell B. Jones, ltd. partner, 75%. Jones has interest in KSPR(TV), Springfield, MO; permittee of KDAV(TV), Davenport, IA; Television Development Corp., permittee of Ch. 21, Lynchburg, VA; Shreveport Metro Communications 33 Ltd., applicant for Ch. 33, Shreveport, LA. Counsel, Covington & Burling; consulting engineer, Hammett & Edison Inc. BPCT-820824KL.

Lawrence (Ch. 38)—New, Kansas Family TV Ltd., 2 Northside 75, Suite 302, Atlanta, GA 30381. Correspondence, James E. Price, Suite 418 Uptain Bldg., Chattanooga, TN 37411. 1276-kw max. visual, 127.6-kw max. aural, 1099-ft. above av. terrain, 1000-ft. above ground, 2027-ft. above sea level, lat. 38° 54' 16", long. 95° 10' 55". Transmitter, Summit Blue Mount, 5.1-mi. SSE of Lawrence. Ownership: Virginia G. Sturwold, gen. partner, James D. Moore Jr., Kay S. & W. Edward Vaught Jr., ltd. partners, 25% each. Moore & the Vaughns have interest in Virginia Beach Family Television Ltd., Ch. 43 applicant, Virginia Beach, VA. Counsel, Somers & Altenbach; consulting engineer, Sterling Communications Inc. BPCT-820819KE.

Lawrence (Ch. 38)—New, Miller Bcstg. Inc., Box 66, Baldwin, KS 66006. 699-kw max. visual, 139.8-kw max. aural, 768-ft. above av. terrain, 713-ft. above ground, 1745-ft. above sea level, lat. 38° 53' 23", long. 95° 17' 17". Transmitter, 3-mi. SSW of Lawrence. Ownership: Monte M. Miller, pres. & Doris J. Miller, secy.-treas., 50% each. Counsel, Haley, Bader & Poits; consulting engineer, John B. Heffelfinger (Kansas City, MO). BPCT-820615KH.

Pittsburg (Ch. 14)—New, Family Bcstg. Co. Inc., 105 W. Jefferson, Fairfield, IA 52556. Phone: 515-472-9774. 1708-kw max. visual, 170.8-kw max. aural, 480-ft. above av. terrain, 505-ft. above ground, 1395-ft. above sea level, lat. 37° 23' 44", long. 94° 40' 42". Transmitter, 1340 E. Quincy, Pittsburg. Ownership: Jerry D. Montgomery, pres., Donna L. Montgomery, secy., 49% each; Betty Harris, v.p., Karla Schmidt, 1% each. FBCI has interest in applications for Ch. 17 Sioux Falls, SD, Ch. 17 Grand Island, NE & FM stations in Carlsbad, NM & San Angelo, TX. Technical consultant, Gary M. McGlothlen. BPCT-840601KE.

SALINA (Ch. 18)—KYEE, Salina Television Inc., c/o Jill Bremyer, 1456 Briarwood, McPherson, KS 67460. Phone: 316-241-1220. CP 12-9-83; 1352-kw max. & 1050-kw horizontal visual, 135-kw max. & 105-kw horizontal aural, 592-ft. above av. terrain, 563-ft. above ground, 1943-ft. above sea level, lat. 38° 54' 19", long. 97° 45' 32". Transmitter, 3.1-mi. NE of crossing of I-70 & Atchison, Topeka & Santa Fe Railroads, Glendale. Ownership: Jill Bremyer, pres.-secy.-treas., 100%. Counsel, Flood, Bechtel, Ward & Cole; consulting engineer, Smith & Powstenko. BPCT-830801KH. Wichita-Hutchinson ADI.

★ **SALINA (Ch. 34)**—KHCT, Haynes Communications Co., Box 31235, Jackson, MS 39206. Phone: 601-948-1515. CP 4-6-84; 750-kw max. visual, 75-kw max. aural, 540-ft. above av. terrain, 563-ft. above ground, 1943-ft. above sea level, lat. 38° 54' 19", long. 97° 45' 32". Transmitter, 6-mi. W & 2-mi. N of intersection of I-70 & I-135, Salina. Ownership: Carl Haynes, 100%. HCC is permittee of Ch. 41, Alexandria, LA; applicant for Ch. 42, Bloomington, IN; Ch. 15, Ottumwa, IA; Ch. 27, Duluth, MN; Ch. 22, St. Joseph, MO & new FM in Socorro, NM. Consulting engineer, William P. Turney (Osage City, KS). BPCT-830822KF. Starting Date: Unreported. Wichita-Hutchinson ADI.

Salina (Ch. 44)—New, Odessa Communications, 4295 Winston Dr., Beaumont, TX 77708. 5-kw max. visual, 5-kw max. aural, 1692-ft. above av. terrain, 300-ft. above ground, 1692-ft. above sea level, lat. 38° 47' 36", long. 97° 31' 33". Transmitter, 241 Hall, KSKG tower site, Salina. Ownership: Johnnie B. Woodberry, 100%. Technical director, Elmer Montgomery. BPCT-840618KW.

★ **TOPEKA (Ch. 43)**—New, Arapahoe Silent Majority Inc., c/o Philip E. Pankoff, 18100 E. Berry Dr., Aurora, CO 80015. Phone: 303-699-0711. CP 4-23-84; 1995.3-kw max. visual, 199.55-kw max. aural, 388-ft. above av. terrain, 299-ft. above ground, 1449-ft. above sea level, lat. 38° 54' 10", long. 95° 41' 25". Transmitter, 11.4-mi. SW of center of Topeka, 0.4-mi. W of Kansas Turnpike. Ownership: Satellite Communications Corp., 100%. SCC ownership: Jack A. Pankoff, chmn.-pres., 18.5%; Kent Lillie, v.p.; Philip E. Pankoff, secy.-treas., 18.5%; William E. Ambrose, William E. Graffam, John Mari, Stephen Walker & Rob Chandler, 10% each; David Ormstead & Mike P. Harris, 5% each; Roger W. Gibbons, 3%. SCC is permittee of KEAE, Ch. 26, Pueblo, CO; Ch. 24, Ogden, UT; applicant for Ch. 13, Lewistown, MT & several LPTV stations. Consulting engineer, Edward M. Johnson & Assoc. Inc. BPCT-830118KE.

★ **WICHITA (Ch. 15 ETV)**—KPTW, Kansas Public Telecommunications Service Inc., 320 W. 21st St., Wichita, KS 67203. CP 7-26-83; 191.4-kw max. visual, 19.14-kw max. aural, 697-ft. above av. terrain, 1164-ft. above

ground, 2549-ft. above sea level, lat. 37° 47' 58", long. 97° 31' 58". Transmitter, 320 W. 21st St., Wichita. Equipment, Acrodyne. Plant, \$1,043,843; quarterly operating, \$397,396. Ownership: See KPTS Hutchinson, KS. Counsel, Dow, Lohnes & Albertson; consulting engineer, John F. X. Browne & Assoc. BPET-820507KG. Starting Date: Unreported.

★ **WICHITA (Ch. 24)**—KSAS, Columbia-Kansas TV Ltd., Box 36169, Houston, TX 77036. CP 3-15-84; 2570-kw max. & 724-kw horizontal visual, 257-kw max. & 72.4-kw horizontal aural, 1020-ft. above av. terrain, 1065-ft. above ground, 2438-ft. above sea level, lat. 37° 46' 28", long. 97° 30' 20". Transmitter, S of Hwy. 296, 1.5-mi. E of Colwich. Equipment, RCA. Plant, \$2,843,000; quarterly operating, \$618,857. Ownership: CCI Kansas Inc., gen. partner, 80%; R. James Gear, 4%; Robert K. Chisholm, 2.2%; James F. Ralstin & Robert C. Foulston, 2% each; Nestor Weigand Jr., Leslie Rudd & Jo S. Zakas, 1.6% each; Othello Curry, 1.2%; W. John McGinty & William C. Cohen Jr., 1% each; Mary T. Villar, Antonio Casado, Heber Beardmore & Alvin F. Salle, 0.4% each; Sharon Poindexter, 0.2%, all ltd. partners. CCI Kansas ownership: Lee Hanna, chief operating officer, 5%; Columbia Communities Inc., 95%. CCI ownership: Richard A. Rudy, pres. & Harold Goldstein, v.p., 40% each; Louis Freedman, v.p., 20%. Cohen is co-trustee of funds which hold 4.8% of Misco Industries Inc., which owns KAKZ(AM), Wichita. Hanna has interest in KLJB, Ch. 18 CP, Davenport, IA & in applicant for Ch. 32, Pueblo, CO. Counsel, Wilner & Scheiner; consulting engineer, Jules Cohen & Assoc. BPCT-800314KE. Starting Date: Unreported.

★ **WICHITA (Ch. 33)**—KOBQ, Wichita 33 Ltd., Suite 200, 500 Northridge Rd., Atlanta, GA 30338. Correspondence, A. G. Thiessen, Suite 418, Uptain Bldg., Chattanooga, TN 37411. CP 11-16-83; 1503.8-kw max. visual, 150.38-kw max. aural, 1130-ft. above av. terrain, 1194-ft. above ground, 2549-ft. above sea level, lat. 37° 45' 28", long. 97° 31' 15". Transmitter, 1.9-mi. ESE of Colwich. Ownership: Juanita E. Peay, gen. partner, 10%; Ronald E. Hayes, ltd. partner, 90%. Hayes has interest in Bloomington 63 Ltd., applicant for Ch. 63, Bloomington, IN; KSPR(TV), Springfield, MO. Consulting engineer, Sterling Communications Inc. BPCT-830222KE.

Kentucky

★ **BOWLING GREEN (Ch. 40)**—WQOB, JMC Inc., Box 961, Crossville, TN 38555. Phone: 615-484-6798. CP 5-18-83; 1096.5-kw max. visual, 109.65-kw max. aural, 340-ft. above av. terrain, 337-ft. above ground, 887-ft. above sea level, lat. 37° 02' 45", long. 86° 21' 53". Transmitter, WDNS(FM) tower, Bowling Green. Ownership: John M. Cunningham, 100%. Cunningham owns 10% of WINT-TV, Crossville, TN. Consulting engineer, Edward M. Johnson & Assoc. Inc. BPCT-830217KO. Starting Date: Unreported.

† **Bowling Green (Ch. 59 ETV)**—Western Kentucky U., College Heights, Bowling Green, KY 42101. Phone: 502-745-2153. 883.9-kw max. visual, 176.79-kw max. aural, 680-ft. above av. terrain, 599-ft. above ground, 1238-ft. above sea level, lat. 37° 03' 52", long. 86° 26' 07". Transmitter, Hwy. 67, Rays Branch. Ownership: Public educational institution. Joe Bill Campbell, chmn.; Donald W. Zacharias, pres. Applicant is licensee of WKYU-FM Bowling Green; permittee of WDCL(FM) Somerset & applicant for ITV stations. Counsel, Cohn & Marks; technical consultant, Robert G. Baize. BPET-840217KH.

★ **DANVILLE (Ch. 56)**—WDKY-TV, Robert L. Bertram, W. Cumberland Ave., Jamestown, KY 42629. CP 12-29-82; 3000-kw max. visual, 300-kw max. aural, 1994-ft. above av. terrain, 1777-ft. above ground, 3012-ft. above sea level, lat. 37° 35' 00", long. 84° 49' 56". Transmitter, 5.34-mi. SW of Danville heading 217° T. Ownership: Robert L. Bertram, 100%. Bertram is applicant for Ch. 26, Knoxville, TN. Consulting engineer, Edward M. Johnson & Assoc. Inc. BPCT-820723KE. Starting Date: Unreported. Lexington ADI.

★ **HOPKINSVILLE (Ch. 51)**—WKNJ-TV, Doxa Communications Inc., 1100 E. 18th St., Hopkinsville, KY 42240. Correspondence, James E. Price, Suite 418, Uptain Bldg., Chattanooga, TN 37411. CP 10-26-82; 254.7-kw visual, 25.47-kw aural, 372-ft. above av. terrain, 278-ft. above ground, 978-ft. above sea level, lat. 36° 48' 34", long. 87° 24' 20". Transmitter, Hwy. 41, 3.9-mi. SE of Hopkinsville. Equipment, GE. Plant, \$160,691; quarterly operating, \$44,250. Ownership: Robert E. Amis, pres.; Lee Whitaker, v.p.; W. Graham Harvey Sr., secy., 0.2%; Duard Thurman, treas.; James E. & Paul D. Lowe, 0.1% each; Pennyrite Christian Community Inc., 99.6%. Pennyrite CCI is a non-profit corp. (Robert E. Amis, pres.) & is applicant for a new FM station in Hopkinsville. Counsel, Stone & Perry; consulting engineer, B. Scott Baxter & Assoc. BPCT-800402KE. Starting Date: Unreported. Nashville ADI.

Lexington (Ch. 62)—New, FBC Incorporated, 343 Waller Ave., Suite 100, Lexington, KY 40504. Correspondence, Media Services, Box 30028, Tampa, FL 33630. 2333-kw visual, 233.3-kw aural, 1067-ft. above av. terrain, 1129-ft. above ground, 2049-ft. above sea level, lat. 38° 03' 29", long. 84° 23' 51". Transmitter, Royster Rd., Lexington. Equipment, Townsend Assoc. Plant, \$1,001,500; quarterly operating, \$550,000. Ownership: Ian Wheeler, pres., 11%; Stephen Kesten, v.p., 11%; Mrs. Robert S. Miller, secy.; Steven Callier, treas., Robert J. Rosenstein, asst. secy.; Irving Rosenstein, James M. Clifton, Penny M. Miller, David Stevens & Louise H. Ward, 11% each. Wheeler is majority stockholder in Media Services Inc., broadcast consultant; has interest in WFTS(TV), Tampa, FL; WPTY-TV, Memphis, TN; Wheeler Assoc. Inc., PR firm; is pres. of Trinity Bcstg. of TN non-profit low power TV applicant in Nashville, TN; v.p. of Coastal Telecasting Inc., applicant for Ch. 36, Cape Coral, FL. Counsel, Tierney & Swift; consulting engineer, B. Scott Baxter & Assoc. BPCT-810529KF. Initial

Decision of Administrative Law Judge Joseph Chachkin 1-31-83 proposed denial. Review Board 9-26-83 proposed grant.

Lexington (Ch. 62)—New, Way of the Cross Outreach Inc., 1004 Crystal Court, Lexington, KY 40555. 5000-kw visual, 500-kw aural, 654-ft. above av. terrain, 562-ft. above ground, 1633-ft. above sea level, lat. 38° 02' 06", long. 84° 27' 02". Transmitter, intersection of Rte. 60 & New Circle Rd., Lexington. Equipment, Townsend Assoc. Plant, \$17,000; quarterly operating, \$84,300. Ownership: Non-profit, non-stock corp. Edward Bowlds, pres.; Dorothy Bowlds, secy.-treas.; Carrie Minton, Dr. Sewell Woodward, Connie Mitchell & Robert Morgan, dirs. For Bowlds & Woodward other interests, see KTFJ, CP for Ch. 36, Hutchinson, KS. Counsel, Gammon & Grange; consulting engineer, Pete Warren (El Paso, TX). BPCT-810806KK. Initial Decision of Administrative Law Judge Joseph Chachkin 1-31-83 proposed grant. Review Board 9-26-83 proposed denial.

★ **LOUISVILLE (Ch. 21)**—WBNA, Word Bcstg. Network Inc., 3198 Dupin Ave., Louisville, KY 40219. CP 7-19-83; 1400-kw visual, 140-kw aural, 1002-ft. above av. terrain, 673-ft. above ground, 1658-ft. above sea level, lat. 38° 23' 54", long. 85° 48' 59.5". Transmitter, Intersection of Renn Rd. & Fairview, Floyds Knobs, IN. Equipment, Harris. Plant, \$520,350; yearly operating, \$197,800. Ownership: Non-stock, non-profit corp. Robert W. Rodgers, pres.; Donald L. Miller, v.p.-secy.; Rhea C. Morgan, treas. Counsel, Gammon & Grange; consulting engineer, Clarence E. Henson (Louisville, KY). BPCT-5205. Starting Date: Late 1984.

★ **MADISONVILLE (Ch. 19)**—WLCN, Life Anew Ministries Inc., 27 Grapeview Rd., Box 163, Madisonville, KY 42431. CP 3-5-82; 1143-kw max. & 953-kw horizontal visual, 114.3-kw max. & 95.3-kw horizontal aural, 1194-ft. above av. terrain, 1057-ft. above ground, 1667-ft. above sea level, lat. 37° 17' 02", long. 87° 33' 42". Transmitter, 1-mi. SE of KY Hwy. 70, 0.55-mi. NE of Sugar Creek, near Madisonville. Equipment, Ampex. Plant, \$370,500; quarterly operating, \$62,367. Ownership: Non-stock corp. John W. Stalls, pres.; John R. Price, v.p.; Linda M. Stalls, secy.-treas. LAM Inc. is permittee of WMCF-TV, Ch. 45, Montgomery, AL. Counsel, Baraff, Koerner, Olender & Hochberg; consulting engineer, Edward F. Lorentz & Assoc. BPCT-810923KE. Starting Date: Unreported. Evansville ADI.

★ **OWENSBORO (Ch. 48)**—WPMJ, Volunteer Communications Society, c/o David E. Goff, Rte. 10, Sparta, TN 38583. Phone: 615-738-5596. CP 6-28-83; 1300.2-kw max. visual, 130.02-kw max. aural, 334-ft. above av. terrain, 295-ft. above ground, 834-ft. above sea level, lat. 37° 41' 48", long. 87° 00' 09". Transmitter, 8-mi. SE of Owensboro city center heading 131.6°T, south of Millers Mill Rd. & W of Habit. Ownership: David E. Goff, 100%. Goff owns CPs for KKSG, Carlsbad, NM; KOBK, Walla Walla, WA & applicant for Ch. 44, Danville, VA. Consulting engineer, Edward M. Johnson & Assoc. Inc. BPCT-830328KL. Starting Date: Unreported. Evansville ADI.

Paducah (Ch. 49)—New, Amos Communications Inc., 911 Vandemark Rd., Box 150, Sidney, OH 45367. Phone: 513-498-2111. 2130-kw max. visual, 213-kw max. aural, 1185-ft. above av. terrain, 1275-ft. above ground, 1624-ft. above sea level, lat. 37° 11' 56", long. 88° 56' 58". Transmitter, 2.4-mi. ENE of Monkey's Eyebrow, 3.5-mi. N of Bandana. Ownership: Amos Press Inc., 100%; J. Daniel Francis, pres.; Charles P. Harper, exec. v.p.; John O. Amos, secy.; Bruce D. Boyd, treas. API ownership: J. Daniel Francis, pres., 13.2%; Thomas L. Watkins, exec. v.p.; Richard McCasland, sr. v.p., treas.; Wayne Lawrence, v.p.; John O. Amos, secy., 28.9%; J. Oliver Amos, 23.9%; Margaret A. Francis, 15.5%; Carey & Company on behalf of Estate of F.C. Amos, 5.5%; 7 others with less than 5% each. API is applicant for LPTV Ch. 8 Lima, OH. ACI is applicant for Ch. 68 Mansfield, OH; LPTV stations & FM translator station in Sidney, OH. Counsel, Daly, Joyce & Borsari; technical consultant, John J. Mullaney. BPCT-840424KH.

Paducah (Ch. 49)—New, Johnny G. Box, Box 1135, Paducah, KY 42001. Phone: 502-442-5220. 4950-kw max. visual, 495-kw max. aural, 285-ft. above av. terrain, 272-ft. above ground, 672-ft. above sea level, lat. 37° 01' 23", long. 88° 44' 05". Transmitter, 8.7-mi. SW of Paducah heading 239.5°T, W of Massac Rd., Paducah. Ownership: Johnny G. Box, 100%. Consulting engineer, Edward M. Johnson & Assoc. Inc. BPCT-840125KG.

Paducah (Ch. 49)—New, TV-49, William Varecha, Rte. 1, Box 71, Kell, IL 62853. Phone: 618-822-6900. 2500-kw max. visual, 250-kw max. aural, 496-ft. above av. terrain, 418-ft. above ground, 868-ft. above sea level, lat. 37° 01' 48", long. 88° 38' 51". Transmitter, 1.4-mi. E of Lone Oak, KY. Ownership: William R. Varecha, 100%. Varecha has interest in Pyramid Bcstg. Corp. of Illinois, licensee of WCEE(TV) Mount Vernon, IL. Counsel, Wiley, Johnson & Rein; technical director, Steve Schrader. BPCT-840424KF.

★ **PAINTSVILLE (Ch. 69)**—WEKT, Hometown Television Inc., 37 Northgate, Paintsville, KY 41240. Phone: 606-789-6397. CP 12-1-83; 52.24-kw max. visual, 5.2-kw max. aural, 646-ft. above av. terrain, 164-ft. above ground, 1524-ft. above sea level, lat. 37° 47' 43", long. 82° 48' 05". Transmitter, 1-mi. SSE of Paintsville. Ownership: James C. Blevins, pres., 100%; David LeMaster, secy. BPCT-830714KF. Starting Date: Nov. 1984. Charleston-Huntington ADI.

Pikeville (Ch. 51)—New, Ralph W. Gabbard, 2739 Martinique Lane, Lexington, KY 40505. Phone: 606-299-0411. 1000-kw max. visual, 100-kw max. aural, 1000-ft. above av. terrain, 562-ft. above ground, 2212-ft. above sea level, lat. 37° 30' 25", long. 82° 29' 04". Transmitter, Town Mtn., Hwy. 119, Pikeville. Ownership: Ralph W. Gabbard, 100%. Gabbard has interest in & is exec. v.p. of Kentucky Central Television Inc., licensee of WKYT-TV

Lexington, KY. Technical consultant, E. Harold Munn Jr. & Assoc. Inc. BPCT-840426KH.

Pikeville (Ch. 51)—New, Hobart C. Johnson, 310 Main St., Pikeville, KY 41501. Phone: 606-432-2529. 1347-kw max. visual, 202-kw max. aural, 1028-ft. above av. terrain, 670-ft. above ground, 2177-ft. above sea level, lat. 37° 27' 58", long. 82° 33' 02". Transmitter, on Strip Mine Mtn., 2-mi. SW of Pikeville. Ownership: Hobart C. Johnson, 100%. Consulting engineer, Ralph E. Evans. BPCT-840628KJ.

★ **SOMERSET (Ch. 16)**—WLTG, TV-8 Inc., 310 W. Columbia St., Somerset, KY 42501. CP 5-13-83; 390-kw visual, 69.2-kw aural, 413-ft. above av. terrain, 271-ft. above ground, 1491-ft. above sea level, lat. 37° 06' 40", long. 84° 30' 26". Transmitter, 5.69-mi. ENE of Pulaski County Courthouse, Somerset. Equipment, RCA. Plant, \$276,000; yearly operating, \$180,000. Ownership: E. R. Taylor, pres.; James A. Brown, v.p., 16%; James D. Crase, secy. & Janice Crase, 15% jointly; Albert McQuire & Charles Coldiron, 5% each; J. M. Mize & Ann M. Mize, 5% jointly; Burnside CATV Corp., 54%. E. R. Taylor & J. A. Brown have interest in WTLO(ATV), Somerset; Taylor has interest in Burnside CATV Corp. Counsel, Stone & Perry; consulting engineer, J. A. Cunningham (Fairfield Glade, TN). BPCT-780720IA. Starting Date: Unreported. Lexington ADI.

Louisiana

★ **ALEXANDRIA (Ch. 41)**—KHCA, Haynes Communications Co., Box 31235, Jackson, MS 39206. Phone: 601-948-1515. CP 3-15-84; 750-kw max. visual, 75-kw max. aural, 552-ft. above av. terrain, 553-ft. above ground, 739-ft. above sea level, lat. 31° 35' 39", long. 92° 33' 29". Transmitter, 1.2-mi. NW of Dry Prong. Ownership: Carl Haynes, 100%. Haynes is permittee of Ch. 34, Salina, KS; applicant for Ch. 27, Duluth, MN; Ch. 22, St. Joseph, MO; Ch. 42, Bloomington, IN; Ch. 15, Ottumwa, IA; Ch. 27, Duluth, MN & new FM in Socorro, NM. Consulting engineer, William P. Turney (Osage City, KS). BPCT-830427KE. Starting Date: Unreported.

Baton Rouge (Ch. 44)—New, Baton Rouge Channel 44 Ltd. Partnership, c/o Brian W. Brady, 1600-A S. Washington, Lansing, MI 48910. Phone: 517-372-4685. 5000-kw max. visual, 500-kw max. aural, 1423-ft. above av. terrain, 1424-ft. above ground, 1444-ft. above sea level, lat. 30° 21' 58", long. 91° 12' 47". Transmitter, River Rd. on Duncan Point, 4-mi. S of Louisiana State U., Baton Rouge. Equipment, Harris. Ownership: Linda J. Tallman, gen. partner, 25%; Brian W. Brady, gen. partner, 15%; John C. Nims, ltd. partner, 60%. Principals have unspecified bcstg. interests. Counsel, Reddy, Begley & Martin; consulting engineer, Scott Baxter & Assoc. BPCT-830603KK.

Baton Rouge (Ch. 44)—New, Louisiana Super Communications Ltd. Partnership, 14925 Republic Dr., Baton Rouge, LA 70805. Phone: 504-272-7836. Correspondence, A. G. Thiessen, Suite 418, Uptain Bldg., Chattanooga, TN 37411. 5000-kw max. visual, 500-kw max. aural, 1975-ft. above av. terrain, 2000-ft. above ground, 2005-ft. above sea level, lat. 30° 12' 30", long. 91° 16' 04". Transmitter, 4.9-mi. NE of Bayou Sorrel. Ownership: Kay B. Crochet, gen. partner, 15%; Samuel R. Levatino, ltd. partner, 85%. Counsel, McCampbell & Young; consulting engineer, Sterling Communications Inc. BPCT-830401KF.

Baton Rouge (Ch. 44)—New, Parish Family Television Ltd. Partnership, 1900 Highland Rd., Baton Rouge, LA 70802. Phone: 504-344-0239. Correspondence, c/o Mary W. Burge, 1002 Rue de la Paix, Hammond, LA 70401. 5000-kw max. visual, 500-kw max. aural, 1975-ft. above av. terrain, 1971-ft. above ground, 1976-ft. above sea level, lat. 30° 12' 30", long. 91° 16' 04". Transmitter, 4.9-mi. NE of Bayou Sorrell. Ownership: South Louisiana Television Inc., gen. partner, 50%; John S. Baker Jr., ltd. partner, 30%; Charles C. Gremillion Jr., ltd. partner, 20%. SLTI ownership: Mary W. Burge, pres., 40%; Anne G. Trufant, v.p., 40%; Mignon T. Gautreaux, secy.-treas., 20%. C. Gremillion Jr. has interest in Albert Inc., applicant for Ch. 49, New Orleans, LA. Mary Burges owns 49% of LPTV applicant in Hammond, LA. Counsel, Fisher, Wayland, Cooper & Leader. BPCT-830603KE.

Baton Rouge (Ch. 44)—New, Spondo Ltd. Inc., c/o John A. Fergie, Box 3424, Springfield, MA 01101. Phone: 413-736-1526. 4989-kw max. visual, 499-kw max. aural, 1670-ft. above av. terrain, 1700-ft. above ground, 1710-ft. above sea level, lat. 30° 25' 52", long. 91° 28' 27.5". Transmitter, 1.5-mi. SW of Rosedale. Equipment, Comark. Ownership: Raymond A. Goudreau, pres., Martin E. Firestone, secy.-treas. & John A. Fergie, 33.33% each. Firestone & Fergie have interest in Multi Media Communications Corp., which has interest in WPMI(TV), Mobile, AL & WSJN-TV San Juan, PR; Media South Bcstg. Co., applicant for Ch. 33, Shreveport, LA; Mirtelco, LPTV applicant in several cities. Counsel, Sanford, Adams, McCullough & Beard. BPCT-830526KG.

Bossier City (Ch. 33)—Great Southern TV Broadcasting, Drawer 1075, Minden, LA 71055. Phone: 318-377-0476. 340-kw max. visual, aural ERP N.A., 615-ft. above av. terrain, 500-ft. above ground, 845-ft. above sea level, lat. 32° 33' 21", long. 93° 31' 37". Transmitter, 0.2-mi. SW of Fillmore Cemetery Rd., near Houghton. Ownership: Jean T. Drew, 52%; David Kemmerly, 40%; The Television Center Inc., 5%; J. Robert Kemmerly, 2%; Harmon Drew Jr., 1%. The Kemmerlys & H. Drew have interest in KRZB-TV, Ch. 26, Hot Springs, AR; applicant for Ch. 35, Vicksburg, MS. Principals have interest in LPTV applications in several cities. TCI has interest in San Joaquin TV Improvement Corp., applicant for Ch. 43, Clovis, CA & is

CPs & Applications

Louisiana—(Continued)

communications consulting firm. Counsel, Mullin, Rhyne, Emmons & Topel; consulting engineer, Moffet, Larson & Johnson. BPCT-820909KQ.

★ **HOUMA (Ch. 11)**—New, Gaco Communications Corp., 960 E. River Oaks Dr., Baton Rouge, LA 70815. CP 5-10-84; 316-kw visual, 31.6-kw aural, 502-ft. above av. terrain, 500-ft. above ground, 505-ft. above sea level, lat. 29° 34' 21", long. 90° 48' 34". Transmitter, U.S. Hwy. 90W, Houma. Equipment, RCA. Plant, \$170,500; yearly operating, \$324,100. Ownership: Communications Corp. of the South Inc., 50%; Iddo K. Corkern, pres., 24.5%; James A. Gatewood, v.p., 25%; Marion W. Corkern, secy.-treas., 0.5%. CCSI is 100% owned by The Vanderbilt Corp. Vanderbilt ownership: Seymour Smith, pres., 74.4% individually, 19.6% as trustee; Florence A. Smith, 5.9%. Counsel, Booth & Freret; Pepper & Corazzini. BPCT-5047. Starting Date: Unreported. New Orleans ADI.

New Iberia (Ch. 36)—New, Channel 36 Bcstg., c/o Rosemary Azar, 2509 W. Congress St., Lafayette, LA 70505. Phone: 318-235-4364. 1390-kw max. visual, 139-kw max. aural, 471-ft. above av. terrain, 500-ft. above ground, 515-ft. above sea level, lat. 30° 02' 02", long. 91° 46' 49". Transmitter, 3-mi. NE of New Iberia. Ownership: Rosemary Azar, 100%. Consulting engineer, James C. Moore (Hammond, LA). BPCT-830801KN.

New Iberia (Ch. 36)—New, Guadalupe Enterprises Inc., 2515 McAllister, San Francisco, CA 94118. Phone: 415-387-2825. 5000-kw max. visual, 500-kw max. aural, 697-ft. above av. terrain, 1025-ft. above ground, 1035-ft. above sea level, lat. 30° 12' 04", long. 91° 46' 33". Transmitter, 0.43-mi. W of Catahoula. Ownership: Patricia A. Williams, pres.; Joyce B. Evans, v.p.; Lydia Walker, secy.; Guadalupe Assoc. Inc. GAI ownership: Non-profit, non-stock corp. Carolyn R. Lemon, pres.; Donna Fong, v.p.; Lydia Walker, secy. GAI has interest in HBI Acquisition Corp., licensee of KHS-TV, Ontario, CA & is LPTV applicant in San Francisco, CA. Counsel, Fisher, Wayland Cooper & Leader. BPCT-830801KI.

New Iberia (Ch. 36)—New, Tres Video Inc., 1126 Coolidge St., Lafayette, LA 70505. Phone: 318-237-0377. 2692-kw max. & 671-kw horizontal visual, 269-kw max. & 67-kw horizontal aural, 900-ft. above av. terrain, 1025-ft. above ground, 1035-ft. above sea level, lat. 30° 12' 04", long. 91° 46' 33". Transmitter, 3.5-mi. ESE of Parks. Ownership: Gene McDaniel, pres., Russell J. Chaisson, v.p. & Mrs. Bobbie J. Pierce, secy.-treas., 33.33% each. Counsel, Fawer, Brian, Hardy & Zatzkis (New Orleans, LA); consulting engineer, L. R. du Treil. BPCT-830801KM.

New Orleans (Ch. 49)—New, Albert Inc., 816 W. 14th St., Covington, LA 70433. 5000-kw max. visual, 500-kw max. aural, 1965-ft. above av. terrain, 1962-ft. above ground, 1987-ft. above sea level, lat. 30° 27' 00", long. 90° 30' 25". Transmitter, 2.7-mi. NE of Springfield. Ownership: Charles C. Gremillion Jr., pres., 100%; Charles C. Gremillion Sr., secy.-treas. Gremillion Jr. has interest in Parish Family Television-Ltd. Partnership, applicant for Ch. 44, Baton Rouge, LA. Counsel, Fisher, Wayland, Cooper & Leader; technical consultant, Pete E. M. Warren III. BPCT-840413KU.

New Orleans (Ch. 49)—New, Loyd Allen, 207 Bedford St., LaPlace, LA 70068. Phone: 504-652-0392. 5000-kw max. visual, 500-kw max. aural, 974-ft. above av. terrain, 973-ft. above ground, 979-ft. above sea level, lat. 30° 04' 45", long. 90° 28' 00". Transmitter, 2-mi. NE of LaPlace. Ownership: Loyd A. Allen, 100%. Consulting engineer, National Communications Consultants. BPCT-840413KJ.

New Orleans (Ch. 49)—New, Mary Ann S. Bohl, 1507 Overbrook Court, High Point, NC 27262. Phone: 919-885-8920. 2968-kw max. visual, 297-kw max. aural, 1018-ft. above av. terrain, 1018-ft. above ground, 1018-ft. above sea level, lat. 29° 58' 52", long. 89° 56' 14". Transmitter, 0.50-mi. E of intersection of Paris Rd. & St. Bernard Parish boundary. Ownership: Mary Ann S. Bohl, 100%. Bohl owns Carolina-Virginia Bcstg. Co., licensee of WLOE-AM & WSRQ-FM Eden, NC & is applicant for Ch. 50, Tampa, FL. Consulting engineer, David L. Steel Sr. BPCT-840413KO.

New Orleans (Ch. 49)—New, Channel 49 Joint Venture, 1617 N. Raymond Ave., Pasadena, CA 91103. Phone: 213-208-2141. 4675-kw max. visual, 470-kw max. aural, 800-ft. above av. terrain, 800-ft. above ground, 801-ft. above sea level, lat. 29° 58' 41", long. 89° 56' 26". Transmitter, co-located with WNOL-TV, 1.5-mi. NNE of Chalmette. Ownership: Evelyn Leal, 51%; RBJ Bcstg. Co., 49%. RBJBC ownership: William Fletcher, Raymond Wilkings, John Temple, gen. partners, 33.33% each. Counsel, Mutino & Root; technical consultant, Consolidated Communications Inc. BPCT-840413KV.

New Orleans (Ch. 49)—New, Crescent City Communications Co., 255 W. 99th St., New York, NY 10025. Phone: 212-662-0260. 5000-kw max. visual, 500-kw max. aural, 1020-ft. above av. terrain, 1021-ft. above ground, 1021-ft. above sea level, lat. 29° 58' 48", long. 89° 56' 17". Transmitter, 0.45-mi. E of crossing of Parish Rd., over Bayou Bienvenue, Chalmette. Ownership: Barbara Lamont, pres.-secy.-treas., 100%. Consulting engineer, Louis R. du Treil. BPCT-840413KX.

New Orleans (Ch. 49)—New, Fleur De Lis TV Bcstg. Inc. 3849 Lisa Lane, Shreveport, LA 71109. Phone: 318-636-2049. 5000-kw max. visual, 500-kw max. aural, 1020-ft. above av. terrain, 1018-ft. above ground, 1021-ft. above sea level, lat. 29° 59' 49", long. 89° 56' 12". Transmitter, Newport Industrial Park, New Paris Rd., New Orleans. Ownership: La Tonya Turner, pres., 14%; Kevin D. Kemmerly, v.p., 5%; Charles Minifield, secy.-treas., 11%; Harmon Drew Jr. & J. Robert Kemmerly, 30% each; Steven Don

Burkhalter, 10%. J.R. Kemmerly has interest in Kemmerly & Kemmerly, permittee of LPTV Ch. 34 Steamboat Springs, CO & applicant for LPTV stations. Drew has interest in Drew & Drew, applicant for LPTV stations. Drew & J. R. Kemmerly have interest in Razorback TV Bcstg., permittee of KRZB-TV, Hot Springs, AR; Great Southern TV Bcstg., applicant for Ch. 33, Bossier City, LA; Vicksburg Bcstg. Group, applicant for Ch. 35, Vicksburg, MS. Counsel, Mullin, Rhyne, Emmons & Topel; consulting engineer, Moffet, Larson & Johnson. BPCT-840413KM.

New Orleans (Ch. 49)—New, Hispanic Communications Corp., 5414 St. Charles Ave., New Orleans, LA 70115. Phone: 504-891-8536. 4969-kw max. visual, 497-kw max. aural, 902-ft. above av. terrain, 899-ft. above ground, 903-ft. above sea level, lat. 29° 51' 50", long. 89° 53' 16". Transmitter, off intersection of St. Bernard Hwy. & Hwy. 39, Poydras Junction. Ownership: Rafael Carlos Reyna, pres., 51%; Victor Ray Rose, secy., 49%; Eleanor Catherine Reyna, treas. Counsel, Pepper & Corazzini; technical consultant, Mullaney Engineering Inc. BPCT-840413KW.

New Orleans (Ch. 49)—New, Horizon Bcstg. Inc., 4729 Sanford Ave., Metairie, LA 70002. Phone: 504-888-8000. 5000-kw max. visual, 500-kw max. aural, 1020-ft. above av. terrain, 1020-ft. above ground, 1021-ft. above sea level, lat. 29° 52' 30", long. 90° 10' 30". Transmitter, 1.5-mi SW of Westwego, LA. Ownership: Marvin E. Gorman, pres., 25%; Mark Gorman, Randall L. Gorman, v.p.s, 15% each; Beverly G. Bilbo, secy., 7.5%; Virginia Gorman, treas., Joe Gorman, 15% each; Garland Bilbo, 7.5%. Marvin Gorman has interest in KJAN-AM-FM Crowley, LA. Counsel, Anderson, Hibey, Nauheim & Blair; consulting engineer, Jules Cohen. BPCT-840323KH.

New Orleans (Ch. 49)—New, Mandeville Communications Co., 1970 Mandeville Canyon Rd., Los Angeles, CA 90049. Phone: 213-552-4540. 5000-kw max. visual, 500-kw max. aural, 922-ft. above av. terrain, 923-ft. above ground, 924-ft. above sea level, lat. 29° 50' 16", long. 90° 07' 55". Transmitter, 0.9-mi. W of Hwy. 45, approx. 5-mi. S of New Orleans. Ownership: Arlene Audrey Beasley, William & Yvonne Burke, Colin A. Carew, Maria Gibbs, Whitman Mayo, gen. partners, 16% each; Donald J. Moore, ltd. partner, 20%. Beasley has interest in KFI & KOST-FM Los Angeles, CA. Moore has interest in Four Star Bcstg. Co., permittee of Ch. 67 Alvin, TX; Tampa Bay Bcst. Ltd., applicant for Ch. 50 Tampa, FL; in applications for KHJ-AM & KRTH-FM Los Angeles, CA & in Spring Communications, applicant for WGM3-AM-FM Washington, DC. Counsel, Collier, Shannon, Rill & Scott; technical consultant, Lohnes & Culver. BPCT-840413KZ.

New Orleans (Ch. 49)—New, NOLA TV, 7311 Malvern Dr., New Orleans, LA 70126. Phone: 504-241-7311. 5000-kw max. visual, 500-kw max. aural, 569-ft. above av. terrain, 569-ft. above ground, 569-ft. above sea level, lat. 29° 56' 46", long. 90° 04' 34". Transmitter, 1001 Howard Ave., New Orleans. Ownership: Rhesa Ortique McDonald, gen. partner, 100%. Counsel, Kenkel, Barnard & Edmundson; technical consultant, Lawrence Behr Assoc. BPCT-840413KY.

New Orleans (Ch. 49)—New, Powell Community Television, 100 Dania Circle, Lehigh Acres, FL 33936. Phone: 813-369-2121. 3980-kw max. visual, 398-kw max. aural, 527-ft. above av. terrain, 523-ft. above ground, 527-ft. above sea level, lat. 29° 53' 21", long. 89° 53' 19". Transmitter, 4-mi. NW of Toca. Ownership: Harry C. Powell, 100%. PCT is permittee of KELL(TV), Dubuque, IA; Ch. 17, Texarkana, TX; applicant for Ch. 27 Urbana, IL; Ch. 46 Norman, OK; Ch. 58 Milwaukee, WI. Consulting engineer, Dwight R. Magnuson. BPCT-840206KF.

★ **NEW ORLEANS (Ch. 20)**—WULT-TV, New Orleans Channel 20 Inc., 311 Ridge Rd. E., Rochester, NY 14621. CP 10-10-80; 5000-kw max. & 2950-kw horizontal visual, 500-kw max. & 295-kw horizontal aural, 470-ft. above av. terrain, 525-ft. above ground, 545-ft. above sea level, lat. 29° 53' 18", long. 90° 12' 13". Transmitter, 1.5-mi. S of U.S. 90 Sec. 41, Rte. 22 East, Avondale. Equipment, RCA. Plant, \$2,236,100; yearly operating, \$611,100. Ownership: Malcolm I. Glazer, pres.; Carl E. Brasley, secy.-treas.; Mutual Communications Corp., 80%; Coastal TV Co., 12.25%; Crescent City TV Corp., 7.75%. MCC ownership: Malcolm I. Glazer, pres., 100%. CTC ownership: Constantine G. Demmas, pres., 16.938%; Farrell J. Christophe, v.p., 1.2353%; Mary B. Demmas, 16.938%; John A. Gordon, 10.0501%; 8 others, none with more than 10%. CCTC ownership: Philip Y. Hahn, pres., Robert H. Rines, v.p., Julian P. Freret, secy., William G. Baker Jr., treas., Henry E. Braden III & John Ormans, 16.66% each. For other Glazer interests, see Group Ownership of TV Stations. Counsel, Ginsburg, Feldman & Bress; consulting engineer, Jules Cohen & Assoc. BPCT-790130LK. Note: Holds authority for subscription TV operation. BSTV-790130LL. Starting Date: Unreported.

Shreveport (Ch. 33)—New, Godfrey & Assoc., 2738 W. College St., Shreveport, LA 71109. Phone: 318-635-5357. 2970-kw max. & 2145-kw horizontal visual, 297-kw max. & 214.5-kw horizontal aural, 1274-ft. above av. terrain, 1272-ft. above ground, 1522-ft. above sea level, lat. 32° 40' 30", long. 93° 55' 42". Transmitter, 2-mi. ESE of Mooringsport. Ownership: Kirk Godfrey, 80%; Wesley & Glynn Godfrey, 9% each; Janice Williams, 2%; all gen. partners. W. Godfrey has interest in KDKS(FM), Benton, LA & applicant for new FM in Jonesboro, AR. Consulting engineer, A. T. Moore (Shreveport, LA). BPCT-820909KR.

Shreveport (Ch. 33)—New, Great Central Communications Co., c/o Alfred Dresner, 91 Cedar Ave., Poughkeepsie, NY 12603. Phone: 203-233-4426. 653.13-kw max. visual, 65.313-kw max. aural, 1866-ft. above av. terrain, 1849-ft. above ground, 2098-ft. above sea level, lat. 32° 41' 08", long. 93°

56° 00". Transmitter, 16.03-mi. NW of center of Shreveport heading 318°T. Ownership: Saul & Alfred Dresner, 45% each, Milton Aninger, 10%, all gen. partners. The Dresners have interest in WELV(AM) & WDRE(FM), Ellenville, NY; WCCC-AM-FM, Hartford, CT; LPTV applications in Ellenville & Poughkeepsie, NY. Consulting engineer, Edward M. Johnson & Assoc. Inc. BPCT-820712KH.

Shreveport (Ch. 33)—New, Media South Bcstg. Corp., 1156 15th St. NW, Suite 1022, Washington, DC 20005. 2483-kw max. & 1927-kw horizontal visual, 248.3-kw max. & 192.7-kw horizontal aural, 1202-ft. above av. terrain, 1250-ft. above ground, 1420-ft. above sea level, lat. 32° 36' 50.7", long. 93° 48' 59.3". Transmitter, Rte. 71, 2.6-mi. N of junction of Rte. 71 & Rte. 1, Shreveport. Equipment, Comark. Ownership: Martin E. Firestone, pres.-treas.; George Mitchell, v.p.; Multi Media Communications Corp., 55%. MMCC ownership: Martin E. Firestone, pres.-treas., 37.5%; George Mitchell, v.p. & John Fergie, 25% each; Elliot Cole, 12.5%. MMCC owns MinTelCo Inc., LPTV applicant in several cities; has interest in JEM Communications Inc., permittee of WSJN-TV San Juan, PR. Principals hold 4.5% of Hess Bcstg. Corp., licensee of WPML Mobile, AL. Counsel, Martin E. Firestone; consulting engineer, John Fergie. BPCT-820706KE.

Shreveport (Ch. 33)—New, Shreveport Metro Communications 33 Ltd., c/o Evelyn S. Lane, 1211 Greenwood Trail NW, Cleveland, TN 37311. Phone: 615-479-1370. 1100-kw max. visual, 110-kw max. aural, 1217-ft. above av. terrain, 1079-ft. above ground, 1449-ft. above sea level, lat. 32° 35' 34", long. 93° 51' 40". Transmitter, 2-mi. NE of Blanchard. Ownership: Evelyn S. Lane, gen. partner, 25%; Farrell B. Jones, 75%. Jones has interest in KSPR(TV), Springfield, MO; permittee of KDAV(TV), Davenport, IA; Television Development Corp., permittee of Ch. 21, Lynchburg, VA & Horizon Communications 38 Ltd., applicant for Ch. 38, Lawrence, KS. Counsel, Fisher, Wayland, Cooper & Leader; consulting engineer, Hammett & Edison Inc. BPCT-820909KP.

Shreveport (Ch. 33)—New, Shreveport Television Co., 2245 Perimeter Pkwy., Suite 3, Atlanta, GA 30341. Phone: 404-451-4637. Correspondence, Suite 418, Uptain Bldg., Chattanooga, TN 37411. 1169-kw max. visual, 117-kw max. aural, 1045-ft. above av. terrain, 1000-ft. above ground, 1244-ft. above sea level, lat. 32° 40' 42", long. 93° 55' 41". Transmitter, Hwy. 1 N, 2-mi. SE of Mooringsport. Ownership: James H. Thornton & Ramon Diaz, gen. partners, 50% each. Thornton has interest in Houston Family TV Ltd., applicant for Ch. 61, Houston, TX. Counsel, McCampbell & Young; consulting engineer, Sterling Communications Inc. BPCT-820909KS.

Shreveport (Ch. 33)—New, Ware Communications Inc., 11284 Woodcock Ave., Pacoima, CA 91331. Phone: 213-896-1680. 653.13-kw max. visual, 65.313-kw max. aural, 1865-ft. above av. terrain, 1849-ft. above ground, 2098-ft. above sea level, lat. 32° 41' 08", long. 93° 56' 00". Transmitter, 16.03-mi. NW of center of city heading 318°T. Ownership: Rosa Ware, pres., 98%; Titiliola Payne, 2%. SCTN is LPTV permittee in Flagstaff, AZ. Ware has interest in LPTV applications in several cities. Counsel, B. T. Wade Jr. BPCT-820909KE.

*** WEST MONROE (Ch. 39)**—KMCT-TV, Carolina Christian Bcstg. Inc., Box 1616, Greenville, SC 29602. CP 9-3-80; 159-kw max. visual, 15.9-kw max. aural, 498-ft. above av. terrain, 648-ft. above ground, 716-ft. above sea level, lat. 32° 30' 21", long. 92° 08' 54". Transmitter, 701 Parkwood Dr., West Monroe. Equipment, Emcee. Plant, \$59,700; yearly operating, \$40,000. Ownership: See WGG5-TV, Greenville, SC. Counsel, Fisher, Wayland, Cooper & Leader. BPCT-5231. Starting Date: Late 1984. Monroe-El Dorado ADI.

Maine

*** PORTLAND (Ch. 51)**—WHSI, Portland Broadcasting Inc., Box 267, Southwick, MA 01077. CP 12-10-82; 3881-kw max. & 3303-kw horizontal visual, 388.1-kw max. & 330.3-kw horizontal aural, 628-ft. above av. terrain, 500-ft. above ground, 900-ft. above sea level, lat. 43° 49' 50", long. 70° 22' 46". Transmitter, Route 202 & Dutton Hill Rd., Windham. Equipment, Comark. Plant, \$1,231,157; quarterly operating, \$183,750. Ownership: David D. Smith, chmn.-pres., Richard E. Fiore Sr., v.p.-treas., 30.42% each; Roy L. Hess, secy., 29.16%; Nathaniel Ostroff, Steven A. Thomas, dirs., 5% each. Smith has interest in Commercial Radio Institute Inc., licensee of WPTT-TV Pittsburgh, PA; permittee of WTTE Columbus, OH; shareholder in licensee of WBFF Baltimore, MD & applicant for Ch. 38, St. Petersburg, FL. Hess has interest in Hess Bcstg. Corp., licensee of WPML Mobile, AL. Smith, Fiore & Hess have interest in Prime Time Television Inc., licensee of WDSI-TV Chattanooga, TN. Counsel, Martin Firestone; consulting engineer, J. Fergie & Assoc. BPCT-800721KH.

Maryland

*** BALTIMORE (Ch. 24)**—WKJL-TV, Look & Live Ministries Inc., 701 Frederick Rd., Catonsville, MD 21228. CP 12-5-80; 1320-kw max. & 1170-kw horizontal visual, 132-kw max. & 117-kw horizontal aural, 570-ft. above av. terrain, 516-ft. above ground, 922-ft. above sea level, lat. 39° 20' 20", long. 76° 40' 02". Transmitter, 4338 Park Heights Ave., Baltimore. Equipment, RCA. Plant, \$1,107,000; yearly operating, \$300,000. Ownership: Non-profit, non-stock corp. Rev. David Longobardo, pres.; Charles Benton, treas.; Nancy Pascal, Alonzo P. Moss & William Nickerson, board members. Counsel, Gammon & Grange; consulting engineer, Edward F. Lorentz & Assoc. BPCT-5007. Starting Date: Unreported. Baltimore ADI.

Cumberland (Ch. 52)—New, Contemporary Communications Inc., Box 3976, Jackson, GA 30233. Phone: 404-775-6920. 1000-kw max. visual, 100-kw max. aural, 1500-ft. above av. terrain, 232-ft. above ground, 3072-ft. above sea level, lat. 39° 34' 47", long. 78° 54' 02". Transmitter, atop Dan's Rock, 9-mi. SW of Cumberland. Ownership: Larry G. Fuss Sr., pres., Rebecca R. Barney, v.p., 50% each. CCI is applicant for Ch. 6, Kingman, AZ; new FM in Delhi, LA. Fuss has interest in Delta Telecasters, applicant for Ch. 44 Greenville, MS & Contemporary Communications of Georgia Inc., applicant for Ch. 19 Albany, GA. Technical director, Larry G. Fuss Sr. BPCT-840525KE.

Cumberland (Ch. 65)—New, Gary D. Terrell, 30 Old Sterlington Rd., Monroe, LA 71203. Phone: 318-343-8772. 1000-kw max. visual, 100-kw max. aural, 1500-ft. above av. terrain, 232-ft. above ground, 3072-ft. above sea level, lat. 39° 34' 47", long. 78° 54' 02". Transmitter, atop Dan's Rock, 9-mi. SW of Cumberland. Ownership: Gary D. Terrell, 100%. Technical consultant, Larry G. Fuss Sr. BPCT-840604KI.

*** HAGERSTOWN (Ch. 68)**—WJAL, Good Companion Bcstg. Co., 210 S. Antrim Way, Greencastle, PA 17225. Phone: 301-739-5063. CP 6-4-84; 5000-kw max. visual, 500-kw max. aural, 1335-ft. above av. terrain, 275-ft. above ground, 2275-ft. above sea level, lat. 39° 53' 31", long. 77° 58' 02". Transmitter, State Rd. 16, 3-mi. SSE of McConnellsburg, PA. Ownership: Mary Lucille Thomas, pres., James M. Resh Sr., v.p., Samuel Guerrero, secy., Benjamin F. Thomas, treas., 25% each. B. F. Thomas owns Greencastle Bcstg. Co., licensee of WKSL(FM), Greencastle, PA, to be divested upon grant of this application. Consulting engineer, E. Harold Munn Jr. & Assoc. Inc. BPT-831109KE. Starting Date: Unreported. Washington, DC ADI.

Massachusetts

*** GREENFIELD (Ch. 32)**—WLQF, Greenfield Television Ltd., 6 Turner Dr. S., Chappaqua, NY 10514. Phone: 914-666-3617. CP 3-26-84; 992.5-kw max. visual, 99.3-kw max. aural, 1067-ft. above av. terrain, 725-ft. above ground, 1790-ft. above sea level, lat. 42° 38' 12", long. 72° 24' 04". Transmitter, 2.5-mi. N of Erving. Ownership: LaQueth Fleming, 100%. Fleming has interest in Urban Bcstg. Co., applicant for LPTV stations in Manhattan & Yonkers, NY. Consultant, Consolidated Communications Inc. (Washington, DC). BPCT-830603KH. Starting Date: June 1985. Springfield ADI.

*** LAWRENCE (Ch. 62)**—WMFP, MFP Inc., 161 Highland Ave., Needham, MA 02194. CP 7-13-83; 4775-kw max. visual, 478-kw max. aural, 850-ft. above av. terrain, 618-ft. above ground, 949-ft. above sea level, lat. 42° 51' 57", long. 70° 56' 18". Transmitter, Amesbury. Equipment, RCA. Plant, \$2,954,000; quarterly operating, \$315,600. Ownership: Avi Nelson, pres.-treas.-secy., 71.7%; Richard Morley, 10%; Robert Lacy, 6%; Roberta Smith, 4.4%; Claudette Pendleton, 4%; Ilse Brinkman, 2.2%; Edward Harwood, 1.8%. Counsel, Hamel, Park, McCabe & Saunders; consulting engineer, Moffet, Larson & Johnson P.C. BPCT-810901KH. Starting Date: Late 1984. Boston ADI.

*** MARLBOROUGH (Ch. 66)**—WZTZ-TV, 66 Assoc. Ltd. Partnership, Box 405, Fayville, MA 01745. CP 7-17-80; 3666-kw max. visual, 366-kw aural, 1180-ft. above av. terrain, 1249-ft. above ground, 1449-ft. above sea level, lat. 42° 23' 01", long. 71° 29' 35". Transmitter, Parmenter Rd., Hudson. Equipment, RCA. Ownership: John H. Garabedian, pres., 90%; Arnold W. Ginsburg, 10%. Counsel, Cohn & Marks; consulting engineer, Robert M. Lund. BPCT-790215KF. Starting Date: Late 1984. Boston ADI.

*** NEW BEDFORD (Ch. 28)**—WFDG, Metrovision Inc., 412 County St., New Bedford 02740. Correspondence: Dr. Franklin Graham, 1276 Westover Rd., Stamford, CT 06902. CP 10-4-82; 2754-kw max. visual, 275.4-kw max. aural, 808-ft. above av. terrain, 833-ft. above ground, 903-ft. above sea level, lat. 41° 46' 39", long. 70° 55' 41". Transmitter, 186 Middleboro Rd., near East Freetown. Equipment, RCA. Plant, \$1,935,000; quarterly operating, \$400,000. Ownership: Franklin D. Graham, pres., 82%; Judith D. Graham, secy.-treas., 10%; Robert F. Aaron & Scott H. Robb, 4% reserved each. Counsel, Robb & Kuhns; consulting engineer, E. Harold Munn Jr. & Assoc. Inc. BPCT-800131KI. Starting Date: Unreported. Providence ADI.

*** NORWELL (Ch. 46)**—WYOV, Norwell Broadcasting Co., c/o Nikita G. Maggos, 2523 Broadway Ave., Alton, IL 62002. Phone: 617-854-3223. CP 11-23-83; 2937.6-kw max. visual, 293.76-kw max. aural, 314-ft. above av. terrain, 299-ft. above ground, 399-ft. above sea level, lat. 42° 08' 52", long. 70° 51' 35". Transmitter, 0.4-mi. NE of North Hanover, S of Rte. 123 & SE of Whiting St. Ownership: Nikita G. Maggos, pres., 75%; Robert E. Howe, v.p., 25%. Howe has interest in Macoupin County Cablevision, cable TV operator in Carlinville, IL. Principals have interest in LPTV applications in several cities. Consulting engineer, Edward M. Johnson & Assoc. Inc. BPCT-821027KE.

Pittsfield (Ch. 51)—New, Housatonic Bcstg. Co. Inc., 71 Bartlett Ave., Pittsfield, MA 01201. Correspondence, Gary M. Kaye, 16 W. 86th St., Apt. 3B, New York, NY 10024. 621-kw max. & 417-kw horizontal visual, 62.1-kw max. & 41.7-kw horizontal aural, 729-ft. above av. terrain, 238-ft. above ground, 2096-ft. above sea level, lat. 42° 24' 32", long. 73° 17' 22". Transmitter, Mahanna Cobble, near Pittsfield. Equipment, Townsend. Plant, \$754,374; quarterly operating, \$236,400. Ownership: Gary M. Kaye, pres., Ronald Richman, secy., Pamela W. Peterson, treas., William K. McDaniel, Michael Maus, Gary Krakow, Jonathan M. Heller, Adolyn Myers & William Stoller, 11.1% each. Counsel, Baraff, Koerner, Olender & Hochberg; consulting engineer, Hatfield & Dawson. BPCT-811217KG. Note: Initial

CPs & Applications

Massachusetts—(Continued)

Decision of Administrative Law Judge Edward J. Kuhlmann 2-18-83 proposed grant. Review Board proposed grant 8-24-83.

Pittsfield (Ch. 51)—New, Pittsfield Community Television Assoc., 85 East St., Pittsfield, MA 01202. 773-kw max. & 644-kw horizontal visual, 77.3-kw max. & 64.4-kw horizontal aural, 565-ft. above av. terrain, 150-ft. above ground, 1910-ft. above sea level, lat. 42° 24' 45", long. 73° 17' 07". Transmitter, Bousquet Ski area, 0.4-mi. S of Tamarack Rd., Pittsfield. Equipment, RCA. Plant, \$1,165,978; quarterly operating, \$185,500. Board of directors: William H. McAlister, pres.; Robert K. George, David J. Tierney Jr., Scott C. Taylor, Andrew Campoli & Eugene Dellea. Assoc. membership will be open to residents of, and persons with business interests in, Berkshire County, MA. Counsel, Lieberman, Sanchez & Bentley; consulting engineer, E. Harold Munn Jr. & Assoc. Inc. BPCT-811217KF. **Note:** Initial Decision of Administrative Law Judge Edward J. Kuhlmann proposed denial. Review Board proposed denial.

Vineyard Haven (Ch. 58)—New, Cape Video Network Inc., c/o Donald P. Moore, 737 W. Main St., Hyannis, MA 02601. Phone: 617-771-1224. 1470-kw max. visual, 147-kw max. aural, 439-ft. above av. terrain, 370-ft. above ground, 495-ft. above sea level, lat. 41° 41' 19", long. 70° 20' 49". Transmitter, WQRC(FM) tower, Oak St., 0.6-mi. N of Rte. 6, Barnstable. Ownership: Cape Cod Bcstg. Co. Inc., 100%. CCB ownership: Donald P. Moore, pres.-treas., 81.82%; John W. Miller, v.p. & Gail A. Hart, 3.64% jointly; Gregory D. Bone, v.p., 0.91%; William J. Cotter, 10.91%; Edmond R. Nickerson, 2.73%. CCB is licensee of WQRC(FM), Barnstable, MA. Moore owns WCEG(AM), Middleborough, MA. Counsel, Liberman, Sanchez & Bentley; consulting engineer, Educational FM Assoc. (Duxbury, MA). BPCT-830311KI.

Vineyard Haven (Ch. 58)—New, Katy Communications Inc., 853 Dundee Ave., Elgin, IL 60120. Phone: 312-697-8900. 1836-kw max. visual, 183.6-kw max. aural, 448-ft. above av. terrain, 335-ft. above ground, 455-ft. above sea level, lat. 41° 26' 12", long. 70° 36' 45". Transmitter, Vineyard-Edgerton Rd., Tisbury. Ownership: Malcolm K. Bellairs, pres.; Barry J. Carroll & William H. Murphy, v.p.s; Warren A. Furst, secy.; Leonard D. Reese, treas.; Katy Industries Inc., 100%. KII ownership: Wallace E. Carroll, chmn., 1.97%; Jacob Saliba, pres., 0.22%; Charles W. Sahlman, v.p., 0.1%; Harold E. Miller, v.p., 0.07%; Gerald N. Goldberger, v.p. & William H. Murphy, v.p.-treas., 0.03% each; Philip A. Alspach, v.p.; Warren A. Furst, v.p.-secy.; remainder publicly held. KCI is licensee of WIVS(AM), Crystal Lake & WXR(FM), Woodstock, IL & is LPTV applicant in several cities. Counsel, Sidley & Austin; consulting engineer, Robert A. Jones (La Grange, IL). BPCT-830120KF.

Michigan

† **Bad Axe (Ch. 55 ETV)**—New, Delta College, Delta Rd., University Center, MI 48710. Phone: 517-686-9362. 117.2-kw max. visual, 11.72-kw max. aural, 353-ft. above av. terrain, 344-ft. above ground, 1078-ft. above sea level, lat. 43° 45' 40", long. 83° 05' 55". Transmitter, Hwy. 53 & Popple Rd., Bad Axe. Ownership: Educational institution. Delta is licensee of † WUCM-TV University Center, MI & applicant for new FM in University Center, MI. Counsel, Cohn & Marks; consulting engineer, E. Harold Munn Jr. & Assoc. Inc.

★ **BAY CITY (Ch. 61)**—WVCI, VistaCom Inc., 201 Phoenix Bldg., Bay City 48706. Correspondence, Bruce C. Mayer, 35 Nixon Rd., Framingham, MA 01701. CP 7-6-82; 1004-kw max. & 894.3-kw horizontal visual, 164-kw max. & 146.6-kw horizontal aural, 963-ft. above av. terrain, 1000-ft. above ground, 1590-ft. above sea level, lat. 43° 30' 50", long. 83° 47' 44". Transmitter, 1861 S. Tuscola Rd., Munger. Equipment, RCA. Plant, \$2,140,000; quarterly operating, \$332,500. Ownership: Bruce C. Mayer, pres.-gen. mgr., 60%; Dexter B. Merry, exec. v.p.-dir. engineering, 40%. Mayer has interest in Centennial Communications Inc., licensee of KOO(AM) & KESY-FM, Omaha, NE. Mayer & Merry have interest in LPTV applicant in Bay City, MI. Counsel, Fly, Shuebruk, Gaguine, Boros, Schulkind & Braun. BPCT-811224KH. Starting Date: July 1985. Flint-Saginaw-Bay City ADI.

★† **CADILLAC (Ch. 27 ETV)**—WCMV, Central Michigan U., c/o William J. Grigaliunas, Central Michigan U., Mount Pleasant, MI 48859. Phone: 517-774-3105. CP 7-25-83; 274.2-kw max. visual, 27.42-kw max. aural, 587-ft. above av. terrain, 303-ft. above ground, 2005-ft. above sea level, lat. 44° 08' 22", long. 85° 20' 28". Transmitter, 3.3-mi. N of Dighton on right side of road. Plant, \$723,146; yearly operating, \$13,000. Ownership: See † WCMU-TV Mount Pleasant, MI. **Note:** Proposed satellite of † WCMU-TV Mount Pleasant. Counsel, Dow, Lohnes & Albertson; consulting engineer, John F. X. Browne & Assoc. Inc. BPET-830228KG. Starting Date: 1984.

Calumet (Ch. 5)—New, Hometown Television Inc., 101 Broadway Dr., Green Bay, WI 54301. Phone: 414-337-0101. 100-kw max. visual, 10-kw max. aural, 582-ft. above av. terrain, 306-ft. above ground, 1433-ft. above sea level, lat. 47° 08' 27", long. 88° 32' 26". Transmitter, on Quincy Hill, 2.1-mi. S of Hwy. 41, Franklin. Ownership: Lyle Robert Evans, chmn.; Debra L. McCarthy, pres., Gerald D. Newman, v.p., Frank G. Manders, secy., James D. Newman, treas., 20% each. Evans, Manders & the Newmans have interest in TV-26, licensee of WLRE(TV), Green Bay, WI. Evans & Manders have interest in Northeastern Communications Systems Inc., applicant for LPTV in St. Germain, WI. Technical consultant, Lyle Robert Evans. BPCT-831018KQ.

Calumet (Ch. 5)—New, Retherford Publications Inc., c/o Bill Retherford, 8545 E. 41st St., Tulsa, OK 74145. Phone: 918-663-1414. 100-kw max. visual, 10-kw max. aural, 600-ft. above av. terrain, 299-ft. above ground, 1479-ft. above sea level, lat. 47° 15' 18", long. 88° 24' 42". Transmitter, E of Hwy. 41, 0.75-mi. E of Albion. Ownership: Bill R. Retherford, pres., 96%; Mary J. Retherford, v.p. & Tim R. Retherford, 2% each. RPI is applicant for Ch. 53, Pontiac, IL; Ch. 26, Jamestown, NY; Ch. 28, Sheboygan, WI; Ch. 33, Cheyenne, WY & several LPTV stations. Consulting engineer, Edward M. Johnson & Assoc. Inc. BPCT-830818KJ.

† **FLINT (Ch. 66)**—New, Flint Family Television Ltd., 1232 Hwy. 74, Suite A, Evergreen, CO 80439. Phone: 303-674-8488. Correspondence, A. G. Thiessen, Suite 418, Uptain Bldg., Chattanooga, TN 37411. CP 4-30-84; 1435.5-kw max. visual, 143.55-kw max. aural, 1340-ft. above av. terrain, 1309-ft. above ground, 2024-ft. above sea level, lat. 43° 12' 05", long. 83° 42' 03". Transmitter, 2.1-mi. NE of Clio. Ownership: Delores C. Christensen, gen. partner, 10%; BBI Co., ltd. partner, 65%; Harley G. Hunter, ltd. partner, 25%. BBI ownership: Undisclosed. Hunter has interest in Pueblo Family TV, applicant for Ch. 32, Pueblo, CO. Counsel, McCampbell & Young; consulting engineer, Sterling Communications Inc. BPCT-821209KE.

★ **IRON MOUNTAIN (Ch. 8)**—WJIM-TV, John R. Powley, 1536 Logan Ave., Altoona, PA 16603. CP 7-15-82; 316-kw visual, 63.2-kw aural, 714-ft. above av. terrain, 296-ft. above ground, 1864-ft. above sea level, lat. 45° 49' 15", long. 88° 02' 37". Transmitter, Millie Hill, Iron Mountain. Equipment, RCA. Plant, \$193,650; quarterly operating, \$69,609. Ownership: John R. Powley, 100%. Powley is licensee of WOPC(TV), Altoona, PA; WHGM(FM), Bellwood, PA & of several translators. Counsel, Thomas L. Root. BPCT-810121KG. Starting Date: Fall 1984. Green Bay ADI.

★ **JACKSON (Ch. 18)**—WLLD, Minority Bcstg. Inc., Box 5778, Clearwater, FL 33518. Phone: 813-596-1969. CP 5-4-84; 1000-kw max. visual, 100-kw max. aural, 315-ft. above av. terrain, 263-ft. above ground, 1313-ft. above sea level, lat. 42° 09' 11", long. 84° 24' 11". Transmitter, 6.4-mi. S of Jackson heading 178.6°T, S of Browns Lake Hill on Hatt Hill. Ownership: Non-profit corp. Jerry Mulkey, pres.; Roger McDuff, v.p.; David Kelly, secy.-treas. Mulkey has interest in permits of Ch. 29, Selma, AL & applicant for Ch. 31 ETV, Mobile, AL. McDuff has interest in Way of the Cross of Nevada, applicant for Ch. 15, Las Vegas, NV; Way of the Cross of Hutchinson, permittee of Ch. 36, Hutchinson, KS. Consulting engineer, Edward M. Johnson & Assoc. Inc. BPCT-840105KG. Starting Date: Unreported. Lansing ADI.

★† **KALAMAZOO (Ch. 52 ETV)**—WGVK, Grand Valley State Colleges, c/o David R. Wiswell, College Landing, Allendale, MI 49401. CP 10-12-83; 44.36-kw max. visual, 4.436-kw max. aural, 414-ft. above av. terrain, 299-ft. above ground, 1279-ft. above sea level, lat. 42° 18' 24", long. 85° 39' 26". Transmitter, NW of Drake Rd. & Michigan Rte. 43, near Westwood. Equipment, Acrodyne. Ownership: See † WGVK(TV), Grand Rapids, MI. **Note:** Proposed satellite of † WGVK. Consulting engineer, John F. X. Browne & Assoc. Inc. BPET-830228KM. Starting Date: Oct. 1984.

★ **KALAMAZOO (Ch. 64)**—WLLA, Channel 64 Inc., c/o James Woodruff, Woodruff Coal Co., 309 E. Water, Kalamazoo, MI 49007. CP 4-15-82; 1000-kw max. visual, 100-kw max. aural, 1063-ft. above av. terrain, 976-ft. above ground, 1956-ft. above sea level, lat. 42° 34' 41", long. 85° 26' 13". Transmitter, 0.3-mi. N of Mullen Rd., 0.5-mi. E of McKibben Rd., E of Orangeville. Equipment, RCA. Plant, \$2,347,000; quarterly operating, \$159,150. Ownership: John W. Garside, pres., Henry B. Hawk, Sherwood M. Boudeman, James B. Woodruff, v.p.s, R. Charles McLravy, secy.-treas., Thomas H. Harding, John T. Peters Jr., Darrell D. Wotta, Robert M. Brown, Ronald M. Schutz & Bruce R. Stickle, 9.09% each. Counsel, Reddy, Begley & Martin; consulting engineer, E. Harold Munn Jr. & Assoc. Inc. BPCT-810320KG. Starting Date: Unreported. Grand Rapids-Kalamazoo-Battle Creek ADI.

★ **LANSING (Ch. 53)**—WLAJ-TV, Benko Bcstg. Co., 1503 Jolly Rd., Okemos, MI 48864. CP 12-9-81; 1417.1-kw max. & 1151.86-kw horizontal visual, 141.71-kw max. & 115.186-kw horizontal aural, 976-ft. above av. terrain, 1009-ft. above ground, 1949-ft. above sea level, lat. 42° 25' 11", long. 84° 31' 25.5". Transmitter, Baseline Rd., E of Arland Rd., near Onondaga. Equipment, CCA. Plant, \$123,095; yearly operating, \$86,600. Ownership: Chase Television Corp., 70%; Robert P. Benko, pres.-secy., 15%; George E. Benko, 15%. CTC ownership: R. Charles McLravy, pres., 100%; Harry C. Martin, secy.-treas. McLravy has interest in WLLA, CP for Ch. 64, Kalamazoo, MI; Channel 33 Ltd., applicant for Ch. 33, San Luis Obispo, CA & Chase Bcstg. Corp., licensee of WVGO(AM) & WKLH(FM), East Lansing. Consulting engineer, E. Harold Munn Jr. & Assoc. Inc. BPCT-790105KF. Starting Date: Unreported. Lansing ADI.

★† **MANISTEE (Ch. 21 ETV)**—WCMW, Central Michigan U., c/o William J. Grigaliunas, Central Michigan U., Mount Pleasant, MI 48859. Phone: 517-774-3105. CP 7-25-83; 224.4-kw max. visual, 22.44-kw max. aural, 340-ft. above av. terrain, 298-ft. above ground, 1018-ft. above sea level, lat. 44° 03' 57", long. 86° 19' 58". Transmitter, 3-mi. W of Rte. 31, 12.5-mi. S of Manistee. Plant, \$653,448; yearly operating, \$7,000. Ownership: See † WCMU-TV Mount Pleasant, MI. **Note:** Proposed satellite of † WCMU-TV Mount Pleasant. Counsel, Dow, Lohnes & Albertson; consulting engineer, John F. X. Browne & Assoc. Inc. BPET-830228KH. Starting Date: 1984.

★ **MOUNT CLEMENS (Ch. 38)**—New, Adell Bcstg. Corp., 1608 Travelers Tower, Southfield, MI 48076. CP 2-21-84; 1243-kw max. visual, 248-kw max. aural, 614-ft. above av. terrain, 656-ft. above ground, 1242-ft. above

sea level, lat. 42° 33' 30", long. 82° 52' 42". Transmitter, Corner of Grandy Ave. & Carlboro St., Mount Clemens. Equipment, Harris. Plant, \$754,158; yearly operating, \$428,400. Ownership: Franklin Z. Adell, chmn.-pres., 100%; Sharron D. Adell, secy.-treas. Counsel, Arent, Fox, Kintner, Plotkin & Kahn; consulting engineer, E. Harold Munn Jr. & Assoc. Inc. BPCT-781005KE. Starting Date: Unreported. Detroit ADI.

★ **MUSKEGON (Ch. 54)**—WMKT, Paul A. Stewart, 2757 Nipawin Court N.E., Grand Rapids, MI 49505. CP 5-27-82; 1200-kw max. visual, 120-kw max. aural, 966-ft. above av. terrain, 961-ft. above ground, 1641-ft. above sea level, lat. 42° 57' 25", long. 85° 54' 07". Transmitter, 3-mi. ESE at SE corner of 48th & Pierce Sts., Allendale. Equipment, Comark. Plant, \$1,685,000; quarterly operating, \$585,000. Ownership: Paul A. Stewart, 100%. Counsel, Cohen & Berfield; consulting engineer, Robert Jones. BPCT-810918KM. Starting Date: Late 1984. Grand Rapids-Kalamazoo-Battle Creek ADI.

Port Huron (Ch. 46)—New, Haney Communications, c/o Donald Haney, 2405 W. McNichols, Detroit, MI 48221. Phone: 313-862-3302. 1000-kw max. visual, 100-kw max. aural, 1151-ft. above av. terrain, 1200-ft. above ground, 1800-ft. above sea level, lat. 43° 01' 49", long. 82° 27' 40". Transmitter, 0.4-mi. NW from intersection of Lynburner & Krafft Rds., Port Huron. Ownership: Donald L. Haney & Shirley M. Haney, gen. partners, 50% each. Counsel, Cohn & Marks; consulting engineer, Carl E. Smith Consulting Engineers. BPCT-830801KG.

Port Huron (Ch. 46)—New, Brian Haskin, 7684 Kendall, Richmond, MI 48052. Phone: 313-367-6349. Correspondence, A. G. Thiessen, Suite 418, Uptain Bldg., Chattanooga, TN 37411. 2887.4-kw max. visual, 288.74-kw max. aural, 668-ft. above av. terrain, 700-ft. above ground, 1330-ft. above sea level, lat. 42° 59' 09", long. 82° 29' 48". Transmitter, Northside Lapeer Plank Rd., 3.6-mi. WNW of Port Huron. Ownership: Brian Haskin, 100%. Counsel, Larry D. Perry; consulting engineer, Sterling Communications Inc. BPCT-830601KE.

Port Huron (Ch. 46)—New, TV 46 Corp., c/o Charles O. Townley, 1037 Water St., Port Huron, MI 48060. Phone: 313-987-9714. 3900-kw max. visual, 390-kw max. aural, 914-ft. above av. terrain, 1003-ft. above ground, 1603-ft. above sea level, lat. 43° 04' 08", long. 82° 28' 48". Transmitter, Brace & Parker Sts., Port Huron. Ownership: Charles O. Townley, pres., 55.4%; Larry T. Boulter, v.p., 16%; Eugene Boldon, v.p., 5.3%; Marjorie L. Ange, secy.-treas. & Laura L. Charron, 10.6% each; Veter Nichols, 2%. Counsel, Cohen & Berfield. BPCT-830728KI.

★ **SAGINAW (Ch. 49)**—WAQP, Tri-State Christian TV, Box 729, West Chester, OH 45069. CP 6-24-81; 1000-kw max. & 833.68-kw horizontal visual, 100-kw max. & 83.368-kw horizontal aural, 940-ft. above av. terrain, 964-ft. above ground, 1574-ft. above sea level, lat. 43° 13' 18", long. 84° 03' 14". Transmitter, NE of Chesaning. Equipment, RCA. Plant, \$2,326,000; quarterly operating, \$54,000. Ownership: Non-profit corp. Garth Coonce, pres.; Carl Brady, secy. Tri-State Christian TV also owns WTCT, Marion, IL & WWTO-TV, La Salle, IL. Counsel, May, Dunne & Gay; consulting engineer, E. Harold Munn Jr. & Assoc. Inc. BPCT-800910KF. Starting Date: Nov. 1984. Flint-Saginaw-Bay City ADI.

Minnesota

★ **BEMIDJI (Ch. 26)**—KXBJ, John W. Boler, 4001 13th Ave. S., Fargo, ND 58103. Phone: 701-282-0475. Correspondence: Jean Downing, 615 Anne St. NW, Bemidji, MN 56601. CP 7-25-83; 1091-kw max. & 547-kw horizontal visual, 109.1-kw max. & 54.7-kw horizontal aural, 1115-ft. above av. terrain, 863-ft. above ground, 2633-ft. above sea level, lat. 47° 07' 43", long. 94° 52' 43". Transmitter, W side of County Rd. 91, approx. 7.5-mi. S of intersection of U.S. Rte. 71 & County Rd. 91. Equipment, NEC. Ownership: John W. Boler, 100%. Boler is permittee of Ch. 11, International Falls, MN & has interest in Satellite Television Service Inc., permittee of KWBA(TV), Pembina, ND. Counsel, Wilkinson, Barker, Knauer & Quinn; consulting engineer, Cohen & Dippell. Note: Boler is licensee of K26AC LPTV station operating on Ch. 26 Bemidji, MN. BPCT-830314KE. Starting Date: 1985. Alexandria, MN ADI.

Duluth (Ch. 27)—New, Duluth Media, 1105 Edgewood Dr. NW, Cleveland, TN 37311. Phone: 615-472-9661. 5000-kw max. visual, 500-kw max. aural, 693-ft. above av. terrain, 846-ft. above ground, 1557-ft. above sea level, lat. 46° 53' 05", long. 91° 56' 09". Transmitter, N side of Expressway, Cant Rd., 12.3-mi. NE of Duluth. Ownership: Alfonso Arreola, 100%. Counsel, McCampbell & Young; consulting engineer, Sisk Engineering. BPCT-831018KK.

Duluth (Ch. 27)—New, Haynes Communications Co., Box 31235, Jackson, MS 39206. Phone: 601-948-1515. 750-kw max. visual, 75-kw max. aural, 543-ft. above av. terrain, 463-ft. above ground, 1723-ft. above sea level, lat. 46° 45' 43", long. 92° 15' 27". Transmitter, 2-mi. W of Proctor. Ownership: Carl Haynes, 100%. HCC is permittee for Ch. 41, Alexandria, LA; Ch. 34, Salina, KS; applicant for Ch. 22, St. Joseph, MO; Ch. 42, Bloomington, IN; Ch. 15, Ottumwa, IA & new FMs in Wheatland, WY & Socorro, NM. Consulting engineer, William P. Turney (Niceville, FL). BPCT-830815KF.

★ **INTERNATIONAL FALLS (Ch. 11)**—KITF, John W. Boler, 4001 13th Ave. S., Fargo, ND 58103. CP 12-30-82; 57.28-kw max. visual, 8.57-kw max. aural, 369-ft. above av. terrain, 376-ft. above ground, 1526-ft. above sea level, lat. 48° 31' 02", long. 93° 33' 00". Transmitter, 8-mi. WSW of International Falls. Ownership: John W. Boler, 100%. Boler has interest in Satellite Television Service Inc., permittee of KWBA(TV), Pembina, ND;

owns K26AC, LPTV station in Bemidji, MN & holds CP for Ch. 26 there; has several LPTV applications. BPCT-820827KI. Starting Date: Nov. 1984. Duluth-Superior ADI.

★ **ROCHESTER (Ch. 47)**—KXLT, L.E.O. Broadcasting Inc., 127 N. Seventh St., Minneapolis, MN 55403. CP 9-8-82; 45.6-kw max. visual, 4.56-kw max. aural, 340-ft. above av. terrain, 258-ft. above ground, 1498-ft. above sea level, lat. 44° 02' 39", long. 92° 23' 56". Transmitter, 0.7-mi. SE of Haverhill. Equipment, Canadian GE. Plant, \$228,700; quarterly operating, \$3,000. Ownership: N. Walter Goins, pres., 100%; Philip A. Sims & Jeffrey P. Stickles, v.p.s. Goins has interest in Cinetronics Inc., applicant for LPTV station in Washington, DC. Syndicated Communications Capital Corp. has option to buy 10,500 shares of L.E.O. Bcstg. Inc. L.E.O. Bcstg. Inc. is licensee of KXLI Ch. 41, St. Cloud, MN; applicant for Ch. 38, Seaford, DE. Counsel, Haley, Bader & Potts; consulting engineer, Steel, Andrus & Assoc. BPCT-810818KE. Starting Date: Unreported. Rochester-Mason City-Austin ADI.

★ **THIEF RIVER FALLS (Ch. 10)**—KONY, Village Square Inc., 4001 13th Ave. S., Fargo, ND 58103. CP 4-21-82; 125-kw max. visual, 13.7-kw max. aural, 446-ft. above av. terrain, 450-ft. above ground, 1578-ft. above sea level, lat. 48° 07' 21", long. 96° 08' 24". Transmitter, 1-mi. E of Thief River Falls. Equipment, RCA. Plant, \$190,530; quarterly operating, \$51,000. Ownership: John W. Boler, pres.; Jane Boler Genzheimer, v.p.; Constance A. Boler, secy.; distribution undisclosed. John W. Boler is permittee of Ch. 26, Bemidji, MN, Ch. 11, International Falls, MN & new LPTV in Grand Rapids, MN; has interest in Satellite Television Service, permittee of Ch. 12, Pembina, ND & is applicant for LPTV stations. Counsel, Wilkinson, Barker, Knauer & Quinn. BPCT-810824KG. Starting Date: Unreported. Fargo ADI.

Mississippi

Greenville (Ch. 44)—New, Delta Telecasters, Box 3976, Jackson, GA 30233-0976. Phone: 404-775-6920. 1000-kw max. visual, 100-kw max. aural, 463-ft. above av. terrain, 465-ft. above ground, 590-ft. above sea level, lat. 33° 32' 28", long. 90° 45' 56". Transmitter, 4-mi. SSE of Shaw. Ownership: Larry G. Fuss Sr. & J. Boyd Ingram, gen. partners, 50% each. Fuss has interest in applicants for Ch. 19, Albany, GA; Ch. 6, Kingman, AZ; Ch. 52, Cumberland, MD & Contemporary Communications Inc., applicant for several new FMs. Ingram has interest in Batesville Bcstg. Co. Inc., licensee of WWUN(AM) & WBLE(FM) Batesville, MS. Technical consultant, J. Boyd Ingram. BPCT-840106KF.

Greenville (Ch. 44)—New, Chester Smith, 408 Cannon St., Greenville, MS 38701. Phone: 601-334-3768. 2698-kw max. visual, 69.8-kw max. aural, 794-ft. above av. terrain, 778-ft. above ground, 903-ft. above sea level, lat. 33° 25' 55", long. 90° 50' 57". Transmitter, 0.25-mi. W of Rexburg. Ownership: Chester Smith, 100%. Counsel, Mutino & Root; technical consultant, Scott Baxter & Assoc. BPCT-840306KI.

★ **GULFPORT (Ch. 25)**—New, Four-O Inc., Rte. 1, Box 150, Brandon, MS 39042. CP 7-11-83; 2240-kw max. visual, 224-kw max. aural, 1560-ft. above av. terrain, 1536-ft. above ground, 1749-ft. above sea level, lat. 30° 44' 25", long. 89° 04' 13". Transmitter, approx. 3-mi. E of center of McHenry. Ownership: Zane D. Roden Sr., v.p., 50%; Joe H. Sanderson, secy.-treas., 25%; Lewis C. Hopper, 25%. Hopper has interest in Venture Systems Inc., WWSB-TV, West Point, MS & WLIN(FM), Jackson, MS. Roden has interest in WTAM(AM) & WGCM(FM), Gulfport & WOKJ(AM) & WJMI-FM, Jackson, MS & WBOP(AM) & WTKX(FM), Pensacola, FL; WESE(FM), Baldwin, MS. Counsel, Cordon & Jacobs; consulting engineer, Jules Cohen & Assoc. BPCT-820729KG. Starting Date: Nov. 1984. Biloxi-Gulfport-Pascagoula ADI.

★ **HATTIESBURG (Ch. 22)**—WHLT, WTUV Inc., Box 3434, Fort Pierce, FL 33454. CP 12-9-80; 676-kw max. & 562-kw horizontal visual, 83.2-kw horizontal aural, 802-ft. above av. terrain, 739-ft. above ground, 1049-ft. above sea level, lat. 31° 24' 20.5", long. 89° 14' 13.5". Transmitter, 4-mi. NE of Petal, MS. Equipment, Townsend Assoc. Plant, \$1,207,337; quarterly operating, \$120,000. Ownership: See Group Ownership of TV Stations. Counsel, Haley, Bader & Potts. BPCT-800717KF. Starting Date: Unreported. Laurel-Hattiesburg ADI.

★ **JACKSON (Ch. 40)**—WDBD, Jackson Family Television Inc., c/o 3545 Edgewood Circle NE, Cleveland, TN 37311. Correspondence, James E. Price, Suite 418, Uptain Bldg., Chattanooga, TN 37411. CP 7-21-82; 1040-kw visual, 104-kw aural, 1210-ft. above av. terrain, 1078-ft. above ground, 1522-ft. above sea level, lat. 32° 16' 53", long. 90° 17' 41". Transmitter, 1.8-mi. SW of intersection of Hwy. 18 & Hwy. 20. Equipment, RCA. Plant, \$306,737; quarterly operating, \$183,000. Ownership: Brenda Harrison, pres., 90%; Hal B. Dixon, v.p.-secy.-treas., 10%. Harrison has interest in Fayetteville Communications Co., applicant for new FM in Fayetteville, AR. Dixon has interest in WOAC(TV), Canton, OH and in applicants for several LPTV stations. Counsel, McCampbell & Young; consulting engineer, B. Scott Baxter & Assoc. BPCT-810805KE. Starting Date: Unreported. Jackson ADI.

★ **LAUREL (Ch. 18)**—New, Broadcasters of Mississippi Inc., Box 8887, Jackson, MS 39204. CP 10-28-83; 789-kw max. & 599-kw horizontal visual, 156.4-kw max. & 118.6-kw horizontal aural, 782-ft. above av. terrain, 769-ft. above ground, 1049-ft. above sea level, lat. 31° 34' 41", long. 89° 06' 54". Transmitter, 8.5-mi. SSE of Laurel. Equipment, RCA. Plant, \$1,025,000; yearly operating, \$160,000. Ownership: See WJTV, Jackson, MS. Pro-

CPs & Applications

Mississippi—(Continued)

posed satellite of WJTV, Jackson. Counsel, Arent, Fox, Kintner, Plotkin & Kahn. BPCT-800213KF. Starting Date: Unreported. Laurel-Hattiesburg ADI.

Magee (Ch. 34)—New, Magee Bcstg. Co. Inc., 209 N. Main Ave., Magee, MS 39111. 4470-kw max. & 1242-kw horizontal visual, 447-kw max. & 124.2-kw horizontal aural, 1980-ft. above av. terrain, 2000-ft. above ground, 2423-ft. above sea level, lat. 31° 54' 56", long. 89° 39' 42". Transmitter, 5.5-mi. NE of Magee. Equipment, RCA. Plant, \$5,923,191; yearly operating, \$581,040. Ownership: Ras Keys, pres., 100%; Nathan Hughes, v.p.; Andy K. Hughes, secy.-treas. Counsel, Andy K. Hughes (Magee, MS); consulting engineer, Jules Cohen & Assoc. BPCT-830509KG.

Magee (Ch. 34)—New, Wyatt-Clark Broadcasting, Box 759, Florence, MS 39073. Phone: 601-393-9341. 5000-kw max. visual, 500-kw max. aural, 1928-ft. above av. terrain, 2000-ft. above ground, 2405-ft. above sea level, lat. 31° 50' 59", long. 89° 40' 14". Transmitter, 6-mi. E of Magee. Ownership: Pamela K. Clark, 51% voting interest, 80% capital interest; Stanley A. Wyatt, 49% voting interest, 20% capital interest. Clark has interest in WKKE(AM), Pearl, MS & LPTV applicant in Pearl & Clinton, MS. Counsel, Perkins & Root; consulting engineer, Sisk Engineering. BPCT-830701KG.

★ **NATCHEZ (Ch. 48)**—New, MSLA Bcstg. Inc., c/o William B. Atkins, Box 248, Jonesville, LA 71343. Phone: 318-339-7345. CP 8-4-83; 600-kw max. visual, 60-kw max. aural, 293-ft. above av. terrain, 406-ft. above ground, 611-ft. above sea level, lat. 31° 33' 24", long. 91° 23' 00". Transmitter, St. Catherine St. & Old Washington Rd., Natchez. Ownership: William B. Atkins, pres.-secy., 100%; Barney L. Atkins, v.p.-treas. Counsel, Perkins & Root. BPCT-821008KM. Starting Date: Unreported. Monroe-El Dorado ADI.

Vicksburg (Ch. 35)—New, Action Communications Co. Inc., 819 Main St., Greenville, MS 38701. Phone: 601-335-5291. Correspondence, c/o Willie Goliday, Box 588, Greenville 38701. 2326-kw max. visual, 233-kw max. aural, 620-ft. above av. terrain, 433-ft. above ground, 813-ft. above sea level, lat. 32° 21' 34", long. 90° 51' 00". Transmitter, 0.9-mi. NNE from intersection of I-80 & U.S. 61 By-pass, Vicksburg. Ownership: Charles D. Bannerman, pres.; Chester Smith, v.p.; Willie Goliday, secy.-treas.; Delta Development & Management Corp., 75%; Control Data Community Ventures Fund Inc., 25%. DDM & CDCVF ownership undisclosed. ACCI is a multiple cable system operator. DDM has interest in WESY(AM), Greenville, MS. Consulting engineer, Edward M. Johnson & Assoc. Inc. BPCT-830427KG.

Vicksburg (Ch. 35)—New, Vicksburg Bcstg. Group, c/o Jean T. Drew, 219 Main St., Minden, LA 71055. Phone: 318-377-8098. 5000-kw max. visual, 500-kw max. aural, 722-ft. above av. terrain, 551-ft. above av. ground, 921-ft. above sea level, lat. 32° 21' 37", long. 90° 50' 12". Transmitter, Old Jackson Rd., 0.6-mi. E of intersection with Confederate Ave., Vicksburg. Ownership: J. Robert Kemmerly, Sue M. Kemmerly, Harmon Drew Jr. & Jean T. Drew, gen. partners, 25% each. The Kemmerlys & Drews have interest in Razorback TV Bcstg., permittee of KRZB-TV, Ch. 26, Hot Springs, AR; the Drews & J. Kemmerly have interest in Great Southern TV Bcstg., applicant for Ch. 33, Bossier City, LA; J. Robert Kemmerly & H. Drew have interest in Fleur de Lis Bcstg. Inc., applicant for Ch. 49, New Orleans, LA. Principals have interest in LPTV applications & permittees. Counsel, Drew, White, Drew & Drew (Minden, LA); consulting engineer, Moffet, Larson & Johnson. BPCT-830613KE.

Vicksburg (Ch. 35)—New, Matthew D. Wiggins Jr., 102 W. Leake St., Clinton, MS 39056. Phone: 601-663-1086. 5000-kw max. visual, 500-kw max. aural, 1032-ft. above av. terrain, 1058-ft. above ground, 1258-ft. above sea level, lat. 32° 19' 41", long. 90° 43' 54". Transmitter, 2-mi. S of Bovina. Ownership: Matthew D. Wiggins Jr., 100%. Wiggins has interest in WZXQ(FM), Gluckstadt, MS & owns applicants for new FM in Artesia, MS & new AM in Ridgeland, MS. Counsel, Lauren A. Colby; consulting engineer, Sisk Engineering (Fulton, MS). BPCT-830613KI.

Missouri

★ **JEFFERSON CITY (Ch. 25)**—KNLJ, New Life Evangelistic Center Inc., c/o Larry Rice, 1411 Locust St., St. Louis, MO 63103. Phone: 314-436-2424. CP 5-18-84; 1600-kw max. visual, 320-kw max. aural, 1160-ft. above av. terrain, 1895-ft. above ground, 1913-ft. above sea level, lat. 38° 47' 40", long. 92° 33' 15". Transmitter, 2-mi. from Prairie Home at 120°. Ownership: Larry Rice, pres.; Raymond Redlich, v.p., Kenneth Klingerman, secy.-treas., A. L. Gee, Joyce Pillsbury, Bob Bonds, George Scotchmer, James Bell, Penny Rice, Gertrude Moorehead, Ruth Powell, Roberta Benjamin, Judy Schimpert, Joseph Badaracco, Otis Woodard & Jim Barnes, 6.7% membership each. NLEC is licensee of KNLJ(TV), St. Louis, MO. BPCT-830617KG. Starting Date: Unreported. Columbia-Jefferson City ADI.

★ **JEFFERSON CITY (Ch. 36 ETV)**—KBBM-TV, The FAB Foundation Inc., tr/as The Public Television Network of Missouri, 120 Donald Dr., Jefferson City, MO 65101. CP 12-29-82; 1012.5-kw visual, 200.36-kw aural, 841-ft. above av. terrain, 770-ft. above ground, 1570-ft. above sea level, lat. 38° 40' 44", long. 92° 04' 31". Transmitter, 8.5-mi. NE of Jefferson City, 1.5-mi. E of Hwy. 54. Equipment, RCA. Plant, \$1,731,259; yearly operating, \$600,000. Ownership: Non-profit corp. Frieda D. Moyer, pres., 60% as corporate member; Robert K. Moyer, v.p. & Keith Moyer, secy.-treas., 20% each as corporate members. Consulting engineer, Ralph J. Bitzer. BPET-801211KE. Starting Date: Unreported.

★ **ST. JOSEPH (Ch. 16)**—New, St. Joseph Family Television Ltd., 2935 Forrest Highlands, Marietta, GA 30062. Correspondence, A. G. Thiessen, Suite 418, Uptain Bldg., Chattanooga, TN 37411. CP 7-25-83; 1334.1-kw max. visual, 133.41-kw max. aural, 610-ft. above av. terrain, 496-ft. above ground, 1576-ft. above sea level, lat. 39° 40' 51", long. 94° 46' 47". Transmitter, KSFT(FM) site, E of I-29 on Rte. O, St. Joseph. Equipment, RCA. Ownership: Cornelius Henderson, gen. partner, 5%; Robert T. Cheatham III, ltd. partner, 95%. Cheatham is applicant for new FM in Wichita Falls, TX. Counsel, McCampbell & Young; consulting engineer, Sterling Communications Inc. BPCT-830310KF. Starting Date: Unreported.

St. Joseph (Ch. 22)—New, Citizens Rights Telecommunication Co., c/o David Eugene Goff, Rte. 10, Sparta, TN 38583. Phone: 615-738-5596. 1499.7-kw max. visual, 149.97-kw max. aural, 441-ft. above av. terrain, 368-ft. above ground, 1408-ft. above sea level, lat. 39° 44' 39", long. 94° 47' 16". Transmitter, tower 3.66-mi. SE of St. Joseph city center, heading 114.16°. Ownership: David Eugene Goff, 100%. CRTC holds CP for KKSG Ch. 25, Carlsbad, NM. Goff owns Volunteer Communications Society, permittee of WPMJ, Ch. 48, Owensboro, KY; Brotherhood Bcstg., permittee of KOBK, Ch. 14, Walla Walla, WA; applicant for Ch. 44, Danville, VA. Consulting engineer, Edward M. Johnson & Assoc. Inc. BPCT-830519KF.

St. Joseph (Ch. 22)—New, Haynes Communications Co., Box 31235, Jackson, MS 39206. 750-kw max. visual, 75-kw max. aural, 556-ft. above av. terrain, 563-ft. above ground, 1533-ft. above sea level, lat. 39° 54' 42", long. 94° 59' 41". Transmitter, 1.5-mi. W of Nodaway. Ownership: Carl Haynes, 100%. HCC is permittee of Ch. 34, Salina, KS; Ch. 41, Alexandria, LA; applicant for Ch. 42, Bloomington, IN; Ch. 15, Ottumwa, IA; Ch. 27, Duluth, MN & new FM in Socorro, NM. Consulting engineer, William P. Turney (Osage City, KS). BPCT-830509KK.

† **St. Joseph (Ch. 22 ETV)**—New, Public Television 19 Inc., c/o Robert F. Fuzy, 125 E. 31st St., Kansas City, MO 64108. Phone: 816-756-3580. 1275-kw max. & 930-kw horizontal visual, 170-kw max. & 124-kw horizontal aural, 790-ft. above av. terrain, 747-ft. above ground, 1702-ft. above sea level, lat. 39° 46' 12", long. 94° 47' 53". Transmitter, 40th & Faraon Sts., St. Joseph. Equipment, Harris. Ownership: See KCPT(TV), Kansas City, MO. Counsel, Dow, Lohnes & Albertson; consulting engineer, John H. Mullaney Consulting Radio Engineers Inc. Note: Proposed satellite of KCPT Kansas City. Ch. 22 ETV is allocated to Joplin, MO. BPET-830502KH.

★ **ST. LOUIS (Ch. 40 ETV)**—KUCU-TV, Double Helix Corp., 2601 N. 11th St., St. Louis, MO 63106. CP 8-6-80; 61.7-kw visual, 10.2-kw aural, 370-ft. above av. terrain, 342-ft. above ground, 873-ft. above sea level, lat. 38° 38' 20", long. 90° 14' 00". Transmitter, 3015 Olive St., St. Louis. Equipment, RCA. Plant, \$669,940; quarterly operating, \$88,600. Ownership: Non-profit corp. Robert Salter, pres.; Alish Mubarak, secy.; Patricia Dowling, treas. Counsel, Haley, Bader & Potts. BPET-497. Starting Date: Unreported.

★ **SIKESTON (Ch. 45)**—KDCQ, O. L. Turner, c/o Radio Station WEBQ, Rte. 45 S., Harrisburg, IL 62946. CP 6-25-82; 380-kw max. & 151-kw horizontal visual, 38-kw max. & 15-kw horizontal aural, 303-ft. above av. terrain, 299-ft. above ground, 639-ft. above sea level, lat. 38° 56' 37", long. 89° 35' 06". Transmitter, 1.4-mi. E of Rte. 61, 4.5-mi. N of Sikeston. Equipment, Acrodyne. Plant, \$507,970; quarterly operating, \$75,000. Ownership: Turner has 70% interest in the Harrisburg Co., licensee of WEBQ-AM-FM, Harrisburg, IL. Counsel, Tierney & Swift; consulting engineer, Raymond E. Rohrer. BPCT-810908KJ. Starting Date: Unreported. Paducah-Cape Girardeau-Harrisburg ADI.

Montana

★ **BOZEMAN (Ch. 7)**—KCTZ, Rose Communications Inc., Box 1400, Whitefish, MT 59937. CP 12-15-82; 180-kw max. visual, 18-kw max. aural, 809-ft. above av. terrain, 500-ft. above ground, 5940-ft. above sea level, lat. 45° 38' 41", long. 111° 18' 35". Transmitter, 2-mi. E of Anceney, 1.25-mi. S of Virginia City Rd. Equipment, Harris. Plant, \$1,204,512; quarterly operating, \$100,000. Ownership: Bee Bcstg. Inc., gen. partner, 90%; Tri-B Bcstg., ltd. partner, 10%. BBI ownership: Benny Bee, pres., 100%; Annette Bolstad, secy.-treas. Bee owns KJJR(AM), Whitefish, MT. Tri-B ownership: Bill E. Stallard, pres., 10%; J. B. Chandler Sr., v.p., 80%; J. Britt Chandler Jr., secy.-treas., 10%. Counsel, Tepper & Edmundson; consulting engineer, Hatfield & Dawson. BPCT-810908KJ. Starting Date: Unreported. Missoula-Butte ADI.

★ **BOZEMAN (Ch. 9 ETV)**—KUSM, Montana State U., President's Office, Bozeman, MT 59715. Phone: 406-994-2341. CP 12-8-83; 0.305-kw max. visual, 0.0305-kw max. aural, minus 340-ft. above av. terrain, 141-ft. above ground, 5009-ft. above sea level, lat. 45° 40' 00", long. 111° 03' 10". Transmitter, Hedges Hall South, MSU Campus. Ownership: Public Educational Institution, State of Montana. William J. Tietz, pres.; Stuart E. Knapp, John J. Jutila & Carl Hoffman, v.p.s.; James Pickett, dir. of administration. Consulting engineer, Thomas W. Jenkins. BPET-830906KG. Starting Date: Sept. 1984.

Helena (Ch. 10)—New, John R. Powley, 1536 Logan Ave., Altoona, PA 16602. Phone: 814-944-8571. 250-kw max. visual, 25-kw max. aural, 2248-ft. above av. terrain, 136-ft. above ground, 7896-ft. above sea level, lat. 46° 49' 29", long. 111° 42' 28". Transmitter, Hogback Mountain, 22-mi. NE of Helena. Ownership: John R. Powley, 100%. Applicant is licensee of WOPC(TV), Altoona, PA & WHGM(FM) Bellwood, PA; permittee of WIIM-TV, Iron Mountain, MI; licensee of W65AL Martinsburg & W57AH, W59AI,

W63AL Altoona, PA; permittee of W68AG Altoona & applicant for LPTV stations. Chief operator, John R. Powley. BPCT-840625KE.

★ **LEWISTOWN (Ch. 13)**—New, Arapahoe Silent Majority Inc., c/o Philip E. Pankoff, 18100 E. Berry Dr., Aurora, Colo. 80015. Phone: 303-699-0711. CP 5-31-84; 309.03-kw max. visual, 3.09-kw max. aural, 332-ft. above av. terrain, 299-ft. above ground, 4749-ft. above sea level, lat. 47° 00' 51", long. 109° 22' 04". Transmitter, 4.2-mi. SE of Lewistown, approx. 0.5-mi. W of Big Spring Creek. Ownership: Satellite Communications Corp., 100%. SCC ownership: Jack A. Pankoff, chmn.-pres., 18.5%; Kent Lillie, v.p.; Philip E. Pankoff, secy.-treas., 18.5%; William E. Ambrose, William E. Graffam, John Mari, Stephen Walker & Rob Chandler, 10% each; David Omstead & Mike P. Harris, 5% each; Roger W. Gibbons, 3%. SCC is permittee of KEAE, Pueblo, CO; Ch. 43, Topeka, KS; Ch. 24, Ogden, UT; applicant for several LPTV stations. Consulting engineer, Edward M. Johnson & Assoc. Inc. BPCT-830107KI. Starting Date: Unreported. Great Falls ADI.

★ **MISSOULA (Ch. 17)**—KMSO-TV, James A. Bender, Box 2727, Missoula, MT 59806. CP 8-22-83; 1000-kw visual, 200-kw aural, 2615-ft. above av. terrain, 249-ft. above ground, 7753-ft. above sea level, lat. 47° 02' 24", long. 113° 59' 00". Transmitter, Big Sky Mtn., 11-mi. N of Missoula. Equipment, Harris. Ownership: James A. Bender, 100%. Counsel, Fisher, Wayland, Cooper & Leader. BPCT-820622KE. Starting Date: Jan. 1985. Missoula-Butte ADI.

Nebraska

Grand Island (Ch. 17)—New, Family Bcstg. Co. Inc., 105 W. Jefferson, Fairfield, IA 52556. Phone: 515-472-9774. 1488-kw max. visual, 148.8-kw max. aural, 931-ft. above av. terrain, 934-ft. above ground, 3004-ft. above sea level, lat. 41° 09' 12.6", long. 98° 43' 38.2". Transmitter, T14N, R12W; NWQ-SWQ, S29, Boelus. Ownership: Jerry D. Montgomery, pres., Donna L. Montgomery, secy., 49% each; Betty Harris, v.p., Karla Schmidt, 1% each. FBCI has interest in applications for Ch. 17 Sioux Falls, SD, Ch. 14 Pittsburg, KS & FM stations in Carlsbad, NM & San Angelo, TX. Technical consultant, Gary M. McGlothlen. BPCT-840601KF.

Lincoln (Ch. 45)—New, Linda D. Clevenger, Rte. 2, Box 44A, Jefferson City, TN 37760. 712.85-kw max. visual, 71.285-kw max. aural, 134-ft. above av. terrain, 181-ft. above ground, 1351-ft. above sea level, lat. 40° 48' 52", long. 96° 42' 12". Transmitter, 100 Anderson Bldg., 1200 O St., Lincoln. Ownership: Linda D. Clevenger, 100%. Clevenger has interest in applications for new FMs in Elkins, WV & Lebanon, TN & has several LPTV applications. Consulting engineer, Edward M. Johnson & Assoc. Inc. BPCT-820727KF.

Lincoln (Ch. 45)—New, Native American Communications Corp., 1800 N. 33rd St., Lincoln, NE 68503. Phone: 402-472-3522. 766-kw max. visual, 76.6-kw max. aural, 497-ft. above av. terrain, 500-ft. above ground, 1745-ft. above sea level, lat. 40° 51' 15", long. 96° 33' 54". Transmitter, 112th St. & Havelock Rd., Lincoln. Ownership: Wallace Coffey, chmn., Hattie Kauffman, vice chmn., Frank J. Blythe, pres., Peggy Berryhill & Ron Hull, v.p.s & Chris S. Eagle, secy.-treas., 100% jointly. Counsel, Liberman, Sanchez & Bentley; consulting engineer, James R. Audet (Reston, VA). BPCT-821008KK.

★ **LINCOLN (Ch. 51)**—KGNQ, Payvision Communications, c/o Robert B. Blow, 637 Kenesaw Ave., Knoxville, TN 37919. CP 2-9-83; 712.21-kw max. visual, 71.121-kw max. aural, 135-ft. above av. terrain, 181-ft. above ground, 1351-ft. above sea level, lat. 40° 48' 52", long. 96° 42' 12". Transmitter, 100 Anderson Bldg., 1200 O St., Lincoln. Ownership: Robert B. & Pamela Blow, gen. partners, 50% each. R. Blow is applicant for new FM in Bald Knob, AR & several LPTV stations. Consulting engineer, Edward M. Johnson & Assoc. Inc. BPCT-820727KE. Starting Date: Unreported. Lincoln-Hastings-Kearney ADI.

McCook (Ch. 16)—New, Jerrell E. Kautz, 4521 25th St., Columbus, NE 68601. Phones: 402-564-9360; 308-278-2356. 1000-kw max. visual, 200-kw max. aural, 586-ft. above av. terrain, 461-ft. above ground, 3271-ft. above sea level, lat. 40° 11' 18", long. 100° 48' 37". Transmitter, 3.1-mi. SW of Culbertson, NE. Ownership: Jerrell E. Kautz, 100%. Kautz has interest in KZMC-FM McCook, NE & applications for new AM & FM stations. BPCT-840312KE.

Omaha (Ch. 15)—New, Channel 15/Omaha, Box 25787, Oklahoma City, OK 73125. 1175-kw max. visual, 117.5-kw max. aural, 1109-ft. above av. terrain, 1071-ft. above ground, 2271-ft. above sea level, lat. 41° 18' 18", long. 96° 01' 43". Transmitter, 0.55-mi. NW of intersection of 72nd St. & Military Ave., Omaha. Equipment, Harris. Plant, \$2,576,000; yearly operating, \$2,418,000. Ownership: John S. Tyler, pres., 100%. Tyler owns KATT-AM-FM, Oklahoma City, OK. Counsel, Arent, Fox, Kintner, Plotkin & Kahn; consulting engineer, Cohen & Dippell. BPCT-790409KE. Initial Decision of Administrative Law Judge Joseph Chachkin 8-29-83 proposed denial.

Omaha (Ch. 15)—New, Family Television Inc., Suite 100, 10250 Regency Circle, Omaha, NE 68114. 2910-kw max. visual, 518-kw max. aural, 841-ft. above av. terrain, 756-ft. above ground, 2006-ft. above sea level, lat. 41° 05' 36", long. 96° 14' 59". Transmitter, S of Gretna, near junction of I-80 & Hwy. 31. Equipment, Harris. Plant, \$1,168,858; yearly operating, \$598,200. Ownership: John H. Gayer, pres., 30%; Alvin M. Goodwin, v.p.-asst. secy., 10%; David J. Beynon, v.p.-asst. treas., 5%; Myron H. Milder, v.p., 10%; Donald H. Erickson, secy., 10%; Clay M. Rogers, treas., 5%; M. Edward Baccari & Willard A. Richardson, 10% each; Ira D. Beynon & Ralph G.

Rogers, 5% each. Other interests: John H. Gayer owns 100% of applicant for Ch. 20, Denver & 40% of Radio Vail Inc., licensee of KVMT(FM), Vail, CO. Counsel, Gardner, Carton & Douglas; consulting engineer, John H. Gayer (Denver, CO). BPCT-790627KE. Initial Decision 8-29-83 proposed denial.

Omaha (Ch. 15)—New, Koplar Communications Inc., 4935 Lindell Blvd., St. Louis, MO 63108. 5000-kw max. & 3707-kw horizontal visual, 500-kw max. & 371-kw horizontal aural, 1320-ft. above av. terrain, 1369-ft. above ground, 2549-ft. above sea level, lat. 41° 20' 00", long. 96° 06' 44". Transmitter, 0.2-mi. SW of intersection of State St. & 126th St., Omaha. Equipment, RCA. Plant, \$3,743,734; yearly operating, \$1,466,132. Ownership: Koplar Enterprises Inc., 100%. See KPLR-TV, St. Louis, MO. Counsel, Koteen & Naftalin; consulting engineer, James W. Gonyea (St. Louis, MO). BPCT-790703KF. Initial Decision 8-29-83 proposed denial.

Omaha (Ch. 15)—New, Mid-America Bcstg. Inc., 111 S. 2nd St., Norfolk, NE 68701. Correspondence: Larry D. Hudson, Box 217, Thayer, KS 66776. 5000-kw max. visual, 500-kw max. aural, 1077-ft. above av. terrain, 1032-ft. above ground, 2252-ft. above sea level, lat. 41° 08' 41.5", long. 96° 16' 12". Transmitter, 1.2-mi. WNW of Gretna. Equipment, Comark. Plant, \$2,069,685; yearly operating, \$300,000. Ownership: Larry D. Hudson, pres., 58%; Larry P. Thompson & Dean M. Coe, v.p.s, 6% each; Cale W. Hudson, secy.-treas., 29%; Teri L. Tharp, 1%. Mid-American Bcstg. Inc. is licensee of KLDH(TV), Topeka, KS. L. Hudson owns 71% of WINT-TV, Crossville, TN. Larry & Cale Hudson are multiple cable system operators. Counsel, Leo I. George; consulting engineer, Stanley P. Lapin (Westport, CT). BPCT-791026KN. Initial Decision of Administrative Law Judge Joseph Chachkin 8-29-83 proposed grant.

Omaha (Ch. 15)—New, Omaha TV 15 Inc., c/o John P. Ford, 1800 1st National Center, Omaha, NE 68102. 2630-kw max. & 1590-kw horizontal visual, 398-kw max. & 240-kw horizontal aural, 1040-ft. above av. terrain, 962-ft. above ground, 2197-ft. above sea level, lat. 41° 18' 35", long. 96° 01' 17". Transmitter, N. 72nd St. & Hartman Ave., Omaha. Equipment, Townsend. Plant, \$1,350,000; yearly operating, \$1,204,000. Ownership: Margie H. Durham, chmn. of board, 9%; Bernice Stephens Dodd, pres., 15%; Eugene A. Conley, Joyce V. Hatton, Robin B. Martin & L. William Seidman, v.p.s, 9% each; John P. Ford, secy., 9%; Barbara J. Waldron Coffey, asst. secy., 1%; William A. Fitzgerald, treas., 9%; Durward B. Varner, 8%; Golden J. Zenon Jr., 7%; Charles S. Feeney, 4%; Birge Swift Watkins, 2%. Other interests: Joyce V. Hatton owns 10-1/8% of KSPN(FM), Aspen, CO & 10% of KVMM(FM), Pueblo, CO. Robin B. Martin owns 20% of WMGW(AM) & WZPR(FM), both Meadville, PA & 85% of WOLF(AM), Syracuse, NY. Hatton & L. William Seidman own 10% & 17% respectively of WXXA-TV, Albany, NY. Martin & Seidman own 55% & 22.55% respectively of WFGL(AM) & WFMP(FM), Fitchburg, MA; 51% & 18% respectively of WRUN(AM) & WKGW(FM), Utica, NY. Counsel, Arnold & Porter; consulting engineer, A. D. Ring & Assoc. BPCT-790629KG. Initial Decision 8-29-83 proposed denial.

Omaha (Ch. 42)—New, Christian Bcstg. of the Midlands Inc., 6300 N. 56th St., Omaha, NE 68104. 2178-kw max. visual, 218-kw max. aural, 1395-ft. above av. terrain, 1329-ft. above ground, 2549-ft. above sea level, lat. 41° 18' 45", long. 96° 01' 13". Transmitter, 0.2-mi. E of 72nd St. N of Omaha. Equipment, Harris. Plant, \$2,400,000; yearly operating, \$1,000,000. Ownership: Non-stock, non-profit corp. Officers: Leroy G. Huelle, pres.; Monte L. Lund, v.p.-treas.; Theodore A. Sewell, secy. Counsel, Gammon & Grange; consulting engineer, A. D. Ring & Associates. BPCT-790327LD. Administrative Law Judge John H. Conlin 3-29-84 proposed denial.

Omaha (Ch. 42)—New, Pappas Telecasting of the Midlands, 500 S. Chinoweth Rd., Visalia, CA 93277. 5000-kw visual, 636.8-kw aural, 1563-ft. above av. terrain, 1505-ft. above ground, 2730-ft. above sea level, lat. 41° 04' 19", long. 96° 13' 28". Transmitter, 4.5-mi. W of Springfield, Sarpy County, NE. Equipment, Comark. Plant, \$4,035,400; quarterly operating, \$325,000. Ownership: Harry J. Pappas, 100%. Pappas Telecasting Inc. is licensee of KMPH(TV), Visalia-Fresno, CA & WHNS(TV), Asheville, NC. Harry J. Pappas owns 100% of Pappas Satellite Service, satellite common carrier & Pappas Teleproductions Inc., independent TV commercial & program production firm. Counsel, Kadison, Pfaelzer, Woodard, Quinn & Rossi; consulting engineer, Cecil Lynch (Modesto, CA). BPCT-791026LB. Administrative Law Judge John H. Conlin 3-29-84 proposed grant.

★ **SCOTTSBLUFF (Ch. 16)**—KSNB, Dakota Bcstg. Co. Inc., c/o Ray Moser, Box 677, Rapid City, SD 57709. Phone: 605-394-7777. CP 10-14-83; 665-kw max. visual, 66.5-kw max. aural, 537-ft. above av. terrain, 515-ft. above ground, 4785-ft. above sea level, lat. 41° 58' 38", long. 103° 37' 14". Transmitter, approx. 1.9-mi. N of Thomas. Ownership: Sherwood Corner, pres. & Gilbert D. Moyle, secy.-treas., 50% each. See KEVN-TV, Rapid City, SD for other interests. Note: Proposed satellite of KEVN-TV, Rapid City, SD. Counsel, Haley, Bader & Potts; consulting engineer, A. D. Ring & Assoc. BPCT-830120KG. Starting Date: Unreported. Cheyenne ADI.

Nevada

Las Vegas (Ch. 3)—New, William H. Hernstadt, et al., 3111 Bel Air Dr., Las Vegas, NV 89109. Phone: 702-732-2100. Technical facilities: N.A. Ownership: William H. Hernstadt & Judith F. Hernstadt, partners, 24.5% each; Edward W. Hernstadt, Diane W. Hernstadt & Ruth E. Hernstadt, partners, 17% each. W. Hernstadt is applicant for new FM in Winchester Twp., NV & owns 70% of applicant for new FM in Dayton Twp., NV. W. Hernstadt & J. Hernstadt own Hernstadt Bcstg. Corp., licensee of WKAT(AM) Miami

CPs & Applications

Nevada—(Continued)

Beach, FL. J. Hernstadt has interest in South Florida Bcstg. Co., applicant for new FM in North Miami, FL. Counsel, Gordon & Healy. **Note:** Application is mutually exclusive with renewal application of KVBC Las Vegas. BPCT-830901K.

Las Vegas (Ch. 15)—New, El Monte Negro Television Co., 3887 E. Monja Circle, Las Vegas, NV 89104. Phone: 702-452-2867. 4270-kw max. visual, 427-kw max. aural, 1280-ft. above av. terrain, 228-ft. above ground, 3553-ft. above sea level, lat. 36° 00' 29", long. 115° 00' 20". Transmitter, McCullough Range, near Henderson. Ownership: Henry F. Jojola, pres., 35%; Franklin S. Ramirez, v.p.-secy. & Horacio Lopez, treas., 15% each; Daniel L. Villanueva, 35%. Jojola has interest in Las Tres Campana Television Co., licensee of K27AF Las Vegas, NV. Villanueva has interest in Bahia de San Francisco Television Co., licensee of KDTV Ch. 14 San Francisco, CA; Spanish International Communications Corp., see KMEX-TV Ch. 34 Los Angeles, CA; Los Cerezos Television Co., permittee of W14AA Arlington/Washington, DC & licensee of K66BV Detroit, MI. Consulting engineer, Jules Cohen & Assoc. BPCT-831219KS.

Las Vegas (Ch. 15)—New, Freedom Development Co., 8 Arlington St., Auburn, MA 01501. Phone: 617-755-9316. 1600-kw max. visual, 160-kw max. aural, 160-kw max. aural, 1598-ft. above av. terrain, 60-ft. above ground, 3650-ft. above sea level, lat. 35° 59' 44.3", long. 114° 51' 49". Transmitter, Red Mtn., Boulder City. Ownership: Dan Mahoney, pres., 100%. Mahoney is permittee of Ch. 40, Superior, WI; applicant for Ch. 9, Seward, AK; Ch. 67, Lake Worth, FL; Ch. 15, Wailuku, HI. BPCT-831209KE.

Las Vegas (Ch. 15)—New, Hispanic Women in Bcstg., 35 Hunter Dr., Las Vegas, NV 89115. Phone: 702-644-2431. 151-kw max. visual, 15.1-kw max. aural, 1870-ft. above av. terrain, 35-ft. above ground, 4085-ft. above sea level, lat. 36° 11' 05", long. 115° 59' 40". Transmitter, Frenchman Mtn., Las Vegas. Ownership: Maria Ana Nino, 100%. Consulting engineer, Carlos Ortiz. BPCT-831216KG.

Las Vegas (Ch. 15)—New, LV Pictures, General Partnership, c/o Sharon Chappell, 569 Bonita, Las Vegas, NV 89104. Phone: 702-735-2925. 1826-kw max. visual, 183-kw max. aural, 1977-ft. above av. terrain, 213-ft. above ground, 4548-ft. above sea level, lat. 35° 56' 43.5", long. 115° 02' 32.5". Transmitter, 16-mi. SSE of Las Vegas. Ownership: Sharon Chappell, Pamela Moore, David Polan, gen. partners, 33.33% each. Polan has interest in JP Communications Inc., permittee of Ch. 40 Tucson, AZ. Counsel, Gardner, Carton & Douglas; consulting engineer, Peter V. Gureckis & Assoc. BPCT-831219KR.

Las Vegas (Ch. 15)—New, People of the Fire Ltd., c/o Roy Layton Parrish, 4574 Skyland Dr., Las Vegas, NV 89121. Phone: 702-451-8679. 5000-kw max. visual, 500-kw max. aural, 2000-ft. above av. terrain, 236-ft. above ground, 4571-ft. above sea level, lat. 35° 56' 44", long. 115° 02' 30". Transmitter, Black Mtn., approx. 7-mi. SW of Henderson. Ownership: Roy Layton Parrish & Liola Parrish, gen. partners, Terry A. Trousdale & Douglas K. Freeman, ltd. partners, 25% each. Trousdale & Freeman have interest in Charleston Community Television Ltd., permittee of Ch. 24, Charleston, SC. Counsel, Seymour M. Chase; consulting engineer, John A. Lundin. BPCT-831219KQ.

Las Vegas (Ch. 15)—New, Rebel Bcstg. Co., 1640 5th St., Suite 203, Santa Monica, CA 90401. Phone: 213-458-1077. 4985-kw max. visual, 499-kw max. aural, 2004-ft. above av. terrain, 223-ft. above ground, 4568-ft. above sea level, lat. 35° 56' 44", long. 115° 02' 30". Transmitter, Upper Black Mtn., Clark County. Ownership: Lawrence Rogow & Garry Spire, gen. partners, 50% each. Both have interest in Third Coast Bcstrs. Inc., applicant for Ch. 61, Houston, TX; Mad River Bcstg. Co. Inc., permittee of Ch. 23, Arcata, CA; Prism Bcstg. Corp. applicant for Ch. 64, Bellingham, WA; Ponyland Bcstg. Co., applicant for 24 LPTV stations; Response Bcstg. Corp., permittee of K49AV, K45AM Hermosa, CO & K69DO Eastsound-Ferndale, WA. Response Bcstg. Corp. & its subsidiaries are applicants for 62 LPTV stations. Spire has an interest in TV 58 Ltd., applicant for Ch. 58, Milwaukee, WI. Consulting engineer, Donald S. Wilson. BPCT-831219KE.

Las Vegas (Ch. 15)—New, Way of the Cross of Nevada, 1603 Aztec Way, Las Vegas, NV 89109. Phone: 606-231-0000. 5000-kw max. visual, 500-kw max. aural, 1166-ft. above av. terrain, 140-ft. above ground, 3477-ft. above sea level, lat. 36° 00' 30", long. 115° 00' 20". Transmitter, 1-mi. S of Hwy. 41, Las Vegas. Ownership: Non-profit corp. Edward C. Bowlds, pres.; Roger McDuff, v.p.; Ken Pilkenton, secy.; Prentice T. Minner, treas. Bowlds has interest in Way of the Cross of Hutchinson, permittee of Ch. 36, Hutchinson, KS; Way of the Cross of Mobile, applicant for Ch. 31 ETV, Mobile, AL & Way of the Cross Outreach Inc., applicant for Ch. 62 Lexington, KY; applicant for Ch. 58, Dallas, TX. Consulting engineer, Edward M. Johnson & Assoc. Inc. BPCT-831027KI.

Reno (Ch. 4)—New, Washoe Bcstg. Co., c/o Janet Phillips, 723 S. Third St., Las Vegas, NV 89101. Phone: 702-382-6040. 100-kw max. visual, 10-kw max. aural, 2000-ft. above av. terrain, 968-ft. above ground, 7488-ft. above sea level, lat. 39° 24' 22", long. 119° 38' 35". Transmitter, Castle Peak, 7-mi. N of Virginia City. Ownership: James E. Rogers, chmn.-pres., 30%; Rola Cleaver, v.p., 10%; Janet F. Phillips, v.p.-secy., 15%; Louis Wiener, treas., 30%; Clark H. Tester, 10%; Gerald S. Rourke, 5%. Rogers, Tester, Phillips & Wiener have interest in Valley Bcstg. Co., licensee of KVBC(TV) Las Vegas. Tester, Rogers, Phillips & Cleaver have interest in applicants for new FM in Carson City, NV (to be disposed of upon grant of this application) & new FM in Somerton, AZ. Counsel, Gerald S. Rourke; consulting

engineer, Cohen and Dippell. BPCT-830901KM. **Note:** Application is mutually exclusive with renewal application of KCRL(TV), Reno.

★ **RENO (Ch. 27)**—KREN-TV, High Country Bcstg. Inc., 4225 Harding Place, Suite 111, Nashville, TN 37205. Correspondence, James E. Price, Suite 418, Uptain Bldg., Chattanooga, TN 37411. CP 1-28-82; 877-kw visual, 171-kw aural, 2930-ft. above av. terrain, 93-ft. above ground, 9787-ft. above sea level, lat. 39° 18' 48", long. 119° 53' 00". Transmitter, peak of Slide Mtn., Reno. Equipment, RCA. Plant, \$238,113; quarterly operating, \$60,000. Ownership: Sheila Lowry, pres.-treas., 88%; William J. Raggio, v.p., 10%; Erma L. Freeman, secy., 2%. Counsel, McCampbell & Young; consulting engineer, James E. Price. BPCT-810302KF. Starting Date: Unreported. Reno ADI. **Note:** Sale pending.

★ **WINNEMUCCA (Ch. 7)**—KQJA, Matlock Communications Inc., c/o Stephen J. Matlock, 1041 Steepleview Dr., Eagle, ID 83616. Phone: 208-939-0789. CP 7-26-83; 100-kw max. visual, 10-kw max. aural, 1813-ft. above av. terrain, 140-ft. above ground, 5690-ft. above sea level, lat. 41° 00' 38", long. 117° 45' 40". Transmitter, tower 3.2-mi. NW of Winnemucca. Ownership: Stephen J. Matlock, 100%. Matlock holds CP for Ch. 34, Spokane, WA; is applicant for Ch. 20, Idaho Falls, ID; Ch. 16, La Grande, OR; Ch. 12, Logan, UT & several LPTV stations. Consulting engineer, Edward M. Johnson & Assoc. Inc. BPCT-830405KF. Starting Date: Unreported. Reno ADI.

New Hampshire

★ **MERRIMACK (Ch. 60)**—New, Golden Triangle TV 60 Corp., 39 Indian Rock Rd., Nashua, NH 03060. Phone: 603-889-8998. Correspondence, Neal Cortell, 6 Brookwood Rd., Lexington, MA 02173. CP 9-19-83; 4529-kw max. & 1150.8-kw horizontal visual, 452-kw max. & 115.1-kw horizontal aural, 831-ft. above av. terrain, 133-ft. above ground, 1343-ft. above sea level, lat. 42° 58' 53", long. 71° 35' 19". Transmitter, Carriage Rd., South Mtn., Goffstown. Equipment, Comark. Ownership: Celina T. Mead, pres., Neal Cortell, exec. v.p., Stephen A. Tamposi, v.p. & S. Joseph Hoffman, treas., 25% each; Bradford E. Cook, secy. Hoffman holds CP for WTKW(TV), Key West, FL. Consulting engineer, John Fergie & Assoc. (Springfield, MA). BPCT-821109KG. Starting Date: Unreported.

New Jersey

★ **ATLANTIC CITY (Ch. 53)**—WWAC-TV, Atlantic City TV Corp., One New York Ave., Atlantic City, NJ 08401. 2680-kw max. visual, 242-kw max. aural, 334-ft. above av. terrain, 360-ft. above ground, 370-ft. above sea level, lat. 39° 22' 51.2", long. 74° 27' 03.7". Transmitter, Absecon Blvd., approx. 0.2-mi. NW of WWIN, Atlantic City. Ownership: Riggs Financial Corp., 100%; Joe L. Albritton, chmn. See Albritton Communications in Group Ownership of TV Stations. **Note:** Began operation July 29, 1981; left air July 1982.

Burlington (Ch. 48)—New, Adelphi Bcstg. Corp., 201 Cross St., Fort Lee, NJ 07024. Phone: 201-592-0137. 2340-kw max. visual, 234-kw max. aural, 1104-ft. above av. terrain, 1079-ft. above ground, 1332-ft. above sea level, lat. 40° 02' 36", long. 75° 14' 33". Transmitter, Umbria St. near Domino Lane, Philadelphia. Ownership: Nancy Ginzell, pres., 17.5%; Beverly Harper, v.p. & Barbara Anderson, secy.-treas., 6.25% each; Andrea J. Cetera & Peggy Filis-Burkhardt, 30% each; Robin Reibel, 10%. Counsel, Fly, Shuebruk, Gaguine, Boros, Schulkind & Braun; consulting engineer, Moffet, Larson & Johnson. BPCT-840104KO.

Burlington (Ch. 48)—New, AGK Communications Inc., 3070 Towline Rd., Canandaigua, NY 14424-0155. Phone: 716-394-1550. 1000-kw max. visual, 100-kw max. aural, 673-ft. above av. terrain, 892-ft. above ground, 480-ft. above sea level, lat. 40° 04' 58", long. 75° 10' 54". Transmitter, Mermaid Ave., Springfield. Ownership: George Kimble, pres., 10%; Craig Fox, v.p., 23%; Russell Kimble, secy., 15%; Alan Gerry, treas., 47%. For other broadcast interests, see WSWB, Ch. 38 Scranton, PA. Counsel, James L. Oyster; technical director, Craig L. Fox. BPCT-840104KE.

Burlington (Ch. 48)—New, BCT Communications Inc., c/o CB Communications Inc., 120 E. 56th St., #340, New York, NY 10022. Phone: 212-758-7880. 5000-kw max. visual, 500-kw max. aural, 1070-ft. above av. terrain, 1179-ft. above ground, 1421-ft. above sea level, lat. 40° 02' 21", long. 75° 14' 13". Transmitter, on WWSG-TV tower, Umbria St. & Paoli Ave., Roxborough. Ownership: Suzan K. Couch, pres.; W. Lauritz Weng, v.p.; Sonja Milliner, v.p.; Arthur R. Taylor, secy.-treas. Couch has interest in Women Owning Radio Inc., applicant for new AM in New York. Consulting engineer, Lechman, Colligan & Johnson. BPCT-840104KI.

Burlington (Ch. 48)—New, Brunson Communications Inc., 2018 Dennison St., Baltimore, MD 21216. Phone: 301-566-9200. 2340-kw max. visual, 234-kw max. aural, 1100-ft. above av. terrain, 1079-ft. above ground, 1332-ft. above sea level, lat. 40° 02' 35.5", long. 75° 14' 32.5". Transmitter, Umbria St. near Domino Lane, Roxborough. Ownership: Dorothy E. Brunson, pres., 100%; Clyde Porter & Marshall H. Strickland, v.p.s.; Naomi Porter, secy.-treas. Applicant owns Brunson Bcstg. Co. of MD Inc., licensee of WEBB(AM) Baltimore, MD & Brunson Bcstg. Co. of GA Inc., licensee of WIGD(AM) Atlanta, GA. Consulting engineer, Warren Only Assoc. BPCT-840104KL.

Burlington (Ch. 48)—New, Burlington Bcstrs. Ltd., 59 Washington St., Fieldsboro, NJ 08505. Phone: 609-298-1097. 1888-kw max. visual, 189-kw max. aural, 1107-ft. above av. terrain, 1082-ft. above ground, 1324-ft. above sea level, lat. 40° 02' 21", long. 75° 14' 13". Transmitter, 216 Paoli Ave., Philadelphia. Ownership: Robert Barnett, gen. partner, 12%; Gordon

A. MacInness, as gen. partner, 8%, as ltd. partner, 35%; George Bartol, ltd. partner, 4.5%; Thomas & Victoria Valley, ltd. partners, 4.5% jointly; Richard & Mary Wolzson, ltd. partners, 4.5% jointly; remainder undisclosed. Counsel, Goldberg & Spector; consulting engineer, Robert A. Bednarek. BPCT-840104KN.

Burlington (Ch. 48)—New, Burlington 48 Inc., 3500 Parkdale Ave., Baltimore, MD 21211. Phone: 301-462-4500. 5000-kw max. visual, 500-kw max. aural, 1079-ft. above av. terrain, 1054-ft. above ground, 1296-ft. above sea level, lat. 40° 02' 21", long. 75° 14' 13". Transmitter, WWSS-TV facility, 1050-ft. N of Paoli Ave. & Umbria St. Ownership: Julian S. Smith, pres., 17%; Frederick M. Himes, exec. v.p., Robert L. Simmons, v.p., J. Duncan Smith, secy. & Stanley B. Resnick, 8.5% each; Chesapeake Television Inc., 49%. CTI ownership: Julian S. Smith, pres., 47.5%; Frederick M. Himes, exec. v.p.-secy.-treas., 8.2%; Robert L. Simmons, v.p., 4.9%; Commercial Radio Institute, 33%. CRI ownership: Julian S. Smith, pres., 21.8%; Frederick M. Himes, exec. v.p.-secy.-treas., 23.2%; William R. Hoos, v.p., 5%; Robert L. Simmons, 10.1%; John M. Anderson, 5.5%; David D. Smith, 4.8%; 15 others with less than 4.9% each. CTI is licensee of WBFF(TV) Baltimore, MD. CRI is licensee of WPTT-TV Pittsburgh, PA & permittee of WTTE(TV) Columbus, OH. Himes, Simmons, Resnick, Julian S. & J. Duncan Smith & CRI have interest in Bay Television Inc., permittee of Ch. 38 St. Petersburg, FL & Channel 63 Inc., applicant for Ch. 63 Bloomington, IN. David D. Smith has interest in Comark Television Inc., permittee of Ch. 51 Portland, ME. Counsel, Fisher, Wayland, Cooper & Leader; consulting engineer, Melvin E. Lawson Jr. BPCT-840104KM.

Burlington (Ch. 48)—New, Burlington TV Inc., 5729 Western Ave. NW, Washington, DC 20015. Phone: 202-966-0515. 2340-kw max. visual, 234-kw max. aural, 1098-ft. above av. terrain, 1079-ft. above ground, 1332-ft. above sea level, lat. 40° 02' 36", long. 75° 14' 33". Transmitter, Umbria St. near Domino Lane, Philadelphia. Ownership: Nancy J. Davis, pres.-secy., 100%; David L. Hill, v.p.-treas. Hill has interest in Cellular Technology Inc., applicant for Ch. 58 Dallas, TX & 3 new FMs. Counsel, Mullin, Rhyne, Emmons & Topel; consulting engineer, Robert L. Purcell. BPCT-840104KJ.

Burlington (Ch. 48)—New, Maceo K. Sloan & Charles Joseph Thompson, 2500 Legion Dr., Knoxville, TN 37920. Phone: 615-577-6897. 2340-kw max. visual, 234-kw max. aural, 1112-ft. above av. terrain, 1078-ft. above ground, 1325-ft. above sea level, lat. 40° 02' 36", long. 75° 14' 33". Transmitter, 7.95-mi. NW of center of Philadelphia heading 324.76°T. Ownership: Maceo K. Sloan, 51%; Charles Joseph Thompson, 49%. Thompson owns 40% of WSM(TN) Sparta, TN & is applicant for new FM in Greenville, AL. Consulting engineer, Edward M. Johnson & Assoc. Inc. BPCT 830922KH.

Burlington (Ch. 48)—New, Western Pennsylvania Christian Bcstg. Co., Channel 40 Bldg., Wall, PA 15148. Phone: 412-824-3930. 2340-kw max. visual, 234-kw max. aural, 1100-ft. above av. terrain, 1079-ft. above ground, 1332-ft. above sea level, lat. 40° 02' 35", long. 75° 14' 32". Transmitter, Umbria St. near Domino Lane, Philadelphia. Ownership: Non-profit corp. R. Russell Bixler, pres.; Daniel F. Kelton, v.p.; Oleen Eagle, v.p.-secy.-treas. Applicant is licensee of WPCB-TV, Greensburg, PA & is permittee of Ch. 47, Altoona, PA. Counsel, Frederick B. H. Bartlett; technical consultant, J. A. Cunningham. BPCT-840103KI.

New Mexico

*** CARLSBAD (Ch. 25)**—KKSG, Citizens Rights Telecommunications Co., c/o David E. Goff, Rte. 10, Sparta, TN 38583. Phone: 615-738-5596. CP 7-25-83; 1399.6-kw max. visual, 139.96-kw max. aural, 184-ft. above av. terrain, 307-ft. above ground, 3391-ft. above sea level, lat. 32° 24' 20", long. 104° 11' 21". Transmitter, tower located 2.55-mi. SE of Carlsbad city center heading 11.67°T. Ownership: David E. Goff, 100%. Goff owns Volunteer Communications Society, permittee of Ch. 48, Owensboro, KY; Brotherhood Bcstg., permittee of Ch. 14, Walla Walla, WA; applicants for Ch. 22, St. Joseph, MO & Ch. 44, Danville, VA. Consulting engineer, Edward M. Johnson & Assoc. Inc. BPCT-830405KH. Starting Date: Unreported. Roswell ADI.

*** GALLUP (Ch. 3)**—KIEB, McKinley County Television Inc., 801 W. Broadway, Hobbs, NM 88240. Correspondence, W. H. Graham, Box 1, Lovington 88260. CP 2-7-84; 93.76-kw visual, 9.38-kw aural, 170-ft. above av. terrain, 299-ft. above ground, 6873-ft. above sea level, lat. 35° 32' 02", long. 108° 42' 22". Transmitter, 2.09-mi. ENE (73° T) of center of Gallup. Equipment, Harris. Plant, \$102,000; quarterly operating, \$200,000. Ownership: William H. Graham, Eddie M. Robinson, Dorothy Runnels & Joe A. Trujillo, gen. partners, 25% each. Principals hold CP for KDOR(TV), Bartlesville, OK; have interest in Southwest Community TV, applicant for several LPK TV stations. Graham publishes *Lovington Daily Leader*, Lovington, NM. Consulting engineer, Edward M. Johnson & Assoc. Inc. BPCT-820712KM. Starting Date: Unreported. Albuquerque ADI.

*** HOBBS (Ch. 29)**—KHFT, Hobbs Family Television, a Partnership, 219 W. Silver Ave., Hobbs, NM 88240. Correspondence, Abe Thiessen, Suite 418, Uptain Bldg., Chattanooga, TN 37411. CP 2-7-83; 1279-kw visual, 127.9-kw aural, 538-ft. above av. terrain, 552-ft. above ground, 4172-ft. above sea level, lat. 32° 43' 28", long. 103° 05' 46". Transmitter, NE (53.5°) 2.9-mi. on Mariand Blvd., Hobbs. Equipment, RCA. Plant, \$243,750; quarterly operating, \$221,250. Ownership: Bruce M. Evans, Robert L. Hausmann, William D. Staggs, Lowell Payton, Elton R. Taylor, Rodger C. Weems, partners, 16.66% each. Weems has interest in Ch. 18 applicant, Midland, TX. Counsel, McCampbell & Young; consulting engineer, Sterling Communications Inc. BPCT-811224KI. Starting Date: Unreported. Roswell ADI.

*** LAS CRUCES (Ch. 48)**—KASK-TV, KASK Inc., c/o Logan D. Matthews, 900 First National Tower, Las Cruces, NM 88001. Phone: 505-524-2103. CP 10-26-83; 255-kw max. visual, 25.5-kw max. aural, minus 113-ft. above av. terrain, 181-ft. above ground, 4093-ft. above sea level, lat. 32° 18' 21", long. 106° 46' 43". Transmitter, First National Tower Bldg., Las Cruces. Ownership: Logan D. Matthews, chmn.-pres., 51%; Albert F. Gabalis, v.p.-secy.-treas., 25%; Gregory R. Dvorak, 24%. KASK Inc. is licensee of KASK(FM), Las Cruces, NM. BPCT-820909KL. Starting Date: Sept. 1984. El Paso ADI

Roswell (Ch. 8)—New, Western Sun Bcstg. Co., c/o Bruce Hebenstreit, Box 1294, Albuquerque, NM 87103. Phone: 505-243-2285. 316-kw max. visual, 31.6-kw max. aural, 1963-ft. above av. terrain, 1788-ft. above ground, 6253-ft. above sea level, lat. 33° 25' 01", long. 103° 45' 41". Transmitter, 1.5-mi. S of US Hwy. 380, 0.3-mi. E of NM Hwy. 180, Caprock. Ownership: Bruce A. Hebenstreit, chmn.-pres.; Paul A. Thorne, exec. v.p.; Lucretia Douglas, secy.-treas.; N. M. Switzer, asst. secy.; New Mexico Bcstg. Co. Inc., 100%, see KGGM-TV Albuquerque, NM. Counsel, Wilkinson, Barker, Knauer & Quinn. Note: Application is mutually exclusive with renewal application of KSWs-TV Roswell, NM. BPCT-830830KI.

Roswell (Ch. 21)—New, Susan Harris, 5875 Saltzgaber Rd., Groveport, OH 43125. Phone: 614-491-2387. 1921.34-kw max. visual, 192.1-kw max. aural, 1042-ft. above av. terrain, 1024-ft. above ground, 4899-ft. above sea level, lat. 33° 29' 30", long. 104° 37' 30". Transmitter, Pine Lodge Rd., Roswell. Ownership: Susan Harris, 100%. Harris is applicant for Ch. 19 Santa Fe, NM. Technical consultant, Gary M. McGlothlen. BPCT-840628KI.

Roswell (Ch. 21)—New, Roswell Bcstg., c/o Michael Thurman, Box 381, Syracuse, NY 13201. Phone: 315-476-5799. 1-kw max. visual, 1-kw max. aural, 4860-ft. above av. terrain, 209-ft. above ground, 50.15-ft. above sea level, lat. 35° 25' 00", long. 104° 30' 40". Transmitter, N.A. Ownership: Vernice Boozer, gen. partner, 51%; P.M. Shanley, gen. partner, 49%. Principals have interests in other applications. Technical director, Michael Thurman. BPCT-840120KE.

Roswell (Ch. 27)—New, Prime Time Video, Box 967, Roswell, NM 88201. Phone: 505-623-6835. 676-kw max. visual, 67-kw max. aural, 291-ft. above av. terrain, 372-ft. above ground, 4007-ft. above sea level, lat. 33° 24' 58", long. 104° 38' 59". Transmitter, 0.5-mi. W of 1900 N. Sycamore, Roswell. Ownership: Non-profit corp. Albert O. Cooper, pres.; Henry C. Wunsch, v.p.; Tommie J. Cooper, secy.-treas. Counsel, Stuart B. Mitchell & Assoc.; technical consultant, Pete E. M. Warren III. BPCT-840419KH.

Santa Fe (Ch. 19)—New, Susan Harris, 5875 Saltzgaber Rd., Groveport, OH 43125. Phone: 617-491-2387. 4720.6-kw max. visual, 472-kw max. aural, 1966-ft. above av. terrain, 206-ft. above ground, 10,128-ft. above sea level, lat. 35° 47' 15", long. 106° 31' 35". Transmitter, SW of Los Alamos. Ownership: Susan Harris, 100%. Harris is applicant for Ch. 21 Roswell, NM. Technical consultant, Gary M. McGlothlen. BPCT-840628KH.

New York

*** ALBANY-SCHENECTADY (Ch. 45)**—WUSV, Union Street Video Inc., 165 Freeman's Bridge Rd., Box 313, Schenectady, NY 12301. CP 1-13-82; 2940-kw max. visual, 294-kw max. aural, 1110-ft. above av. terrain, 151-ft. above ground, 1972-ft. above sea level, lat. 42° 37' 37", long. 74° 00' 40". Transmitter, 0.2-mi. W of Pinnacle Rd., approx. 1-mi. S of intersection with Beaver Dam Rd. Equipment, RCA. Plant, \$1,162,950; quarterly operating, \$115,135. Ownership: Steven J. Tocco, pres., 33.02%; Keith Wheeler, v.p., 12.95%; Lenda Leonard, secy., 3.2%; Bruce D. Jackson, treas., 35.87%; Joseph C. Motto, 12.95%; Edward Rich, 1.98%. Counsel, Lauren A. Colby; consulting engineer, E. Harold Munn Jr. & Assoc. Inc. BPCT-800721KJ. Starting Date: Sept. 1984. Albany-Schenectady-Troy ADI.

*** AMSTERDAM (Ch. 55)**—New, G & M Bcstg. Inc., c/o Richard E. Fiore Jr., Box 981, Westfield, MA 01086. Phone: 413-569-0116. CP 2-8-84; 4999-kw max. & 991-kw horizontal visual, 500-kw max. & 99.1-kw horizontal aural, 461-ft. above av. terrain, 495-ft. above ground, 1249-ft. above sea level, lat. 42° 59' 07.4", long. 74° 11' 10.2". Transmitter, 0.8-mi. S of junction of Rte. 30 & McQueen Rd., Amsterdam. Equipment, Comark. Ownership: Richard E. Fiore Jr., pres.; Jeanne M. Brown, v.p.; Judith A. Duclos, clerk; Joan E. Greer, treas. & Joyce E. Peregrin, 20% each. Fiore has interest in Prime Time Television Inc., licensee of WDSI-TV, Chattanooga, TN. Consulting engineer, John Fergie. BPCT-830429KJ. Starting Date: Unreported. Albany-Schenectady-Troy ADI.

*** BUFFALO (Ch. 23 ETV)**—WNEQ-TV, Western New York Public Bcstg. Assn., Box 1263, Buffalo, NY 14240. CP 12-22-83; 1009-kw max. & 564-kw horizontal visual, 100.9-kw max. & 56.4-kw horizontal aural, 913-ft. above av. terrain, 934-ft. above ground, 1506-ft. above sea level, lat. 43° 01' 02", long. 78° 55' 00". Transmitter, Whitehaven Rd., E of Harvey Rd., Grand Island. Equipment, GE. Plant, \$917,000; yearly operating, \$697,707. Ownership: See WNEQ-TV, Buffalo, NY. Counsel, Schwartz, Woods & Miller; consulting engineer, John F. X. Browne & Assoc. BPET-820510KS. Starting Date: Aug. 1985.

*** BUFFALO (Ch. 49)**—WYNN-TV, Bison City Television 49 Limited Partnership, 7730 Forsyth, St. Louis, MO 63105. Correspondence: John Pauza, Media Central Inc., Osborne Office Center, Chattanooga, TN 37411. CP 4-15-83; 2240-kw max. & 759-kw horizontal visual, 224-kw max. & 75.9-kw horizontal aural, 850-ft. above av. terrain, 959-ft. above ground, 1549-ft. above sea level, lat. 43° 01' 27", long. 78° 55' 40". Transmitter, 0.2-mi. NW of intersection of Whitehaven & Harvey Rds., Grand Island. Equipment,

CPs & Applications

New York—(Continued)

RCA. Plant, \$2,315,000; quarterly operating, \$755,250. Ownership: Bison City Television 49 Inc., gen. partner, 28%; Understein & Assoc., ltd. partner, 1%; Bison City TV 49 Inc., ltd. partner, 71%. Bison City Television 49 Inc. ownership: Harold E. Protter, pres., Gail Brekke, v.p., 10% jointly; B. Thomas Koon Jr., Robert L. Protter, v.p.s., 10% each; Marlin Ludington, v.p.-secy. & Lee C. Ludington, 10% jointly; Anthony LaFata, chmn.-treas. & E. M. Reilly, 10% jointly; William T. Crowell, John M. Garagnani, Joe C. Sparks, Allan R. Wlegly, Frederick D. Gordon, 10% each. Counsel, Lovett, Hennessey, Stambler & Siebert; consulting engineer, Jules Cohen & Assoc. BPCT-791130LC. Starting Date: Dec. 1984.

Ithaca (Ch. 52)—New, Ithaca TV Assoc., Box 61412, Syracuse, NY 13217. 105.2-kw visual, 10.52-kw aural, 1020-ft. above av. terrain, 297-ft. above ground, 2392-ft. above sea level, lat. 42° 23' 13", long. 76° 40' 10". Transmitter, peak of Connecticut Hill Rd., 1-mi. NW of Newfield town center. Equipment, Acrodyne. Ownership: Craig Fox, 38%; Peter Rydell, 37%; Kenneth Horowitz, 25%, all gen. partners. Fox & Rydell have interest in SWH Assoc., permittee of WOLF-TV, Scranton, PA; Hazleton TV Assoc., permittee of WWLF-TV, Hazleton, PA & LPTV applicant in Duboisstown, PA. Fox has interest in WOLF(AM), Syracuse, NY; WAQX-FM, Manlius, NY; applicants for new AMs in Canton & Cohoes, NY. Horowitz owns common-carrier paging systems in Plattsburgh, Glens Falls & Ithaca, NY. Counsel, Stuart B. Mitchell P.C. BPCT-82051KZ.

Ithaca (Ch. 52)—New, Oswego Broadcasting Inc., Paradise Rd., Central Square, NY 13036. 14.1-kw max. visual, 1.41-kw max. aural, minus 279-ft. above av. terrain, 100-ft. above ground, 900-ft. above sea level, lat. 42° 25' 37", long. 76° 29' 55". Transmitter, South Hill, Ithaca. Equipment, Emcee. Ownership: Hampton Boozer, chmn.; Bernard Boozer, pres.-treas., 100%; Vernice Boozer, secy. PBBS is applicant for new FM in Ithaca, NY. Counsel, Gordon & Healy; consulting engineer, Lechman, Colligan & Johnson. BPCT-820312KF.

Jamestown (Ch. 26)—New, Jamestown TV Assoc., 401 W. Kirkpatrick St., Syracuse, NY 13204-1490. Phone: 315-472-0200. 750-kw max. visual, 75-kw max. aural, 698-ft. above av. terrain, 530-ft. above ground, 2160-ft. above sea level, lat. 42° 05' 06", long. 79° 17' 23". Transmitter, approx. 0.5-mi. E of Rte. 17J near Hunt Rd. Ownership: Craig Fox, George Kimble & Russell Kimble, gen. partners, 33.3% each. Principals have interest in AGK Communications Inc., licensee of WAQX(FM), Manlius, NY & W269AF Chittenango, NY; Cohoes Bcstg. Assoc., applicant for AM in Cohoes, NY; Canton Bcstg. Assoc., applicant for AM in Canton, NY; Concord Bcstg. Assoc., applicant for AM in Concord, NH & Moana Kai Bcstg. Assoc., applicant for FM in Honolulu, HI. Fox & G. Kimble have interest in Hazleton TV Assoc., permittee of WWLF-TV, Hazleton, PA; WOLF Radio Inc., licensee of WOLF(AM), Syracuse, NY; SWH Assoc., permittee of WOLF-TV, Scranton, PA. The Kimbles have interest in Canadaigua Bcstg. Co. Inc., licensee of WCGR(AM) & WFLC(FM), Canadaigua, NY & Kimmanger Communications Inc., licensee of WQNY(FM), Ithaca, NY. Fox has interest in Mohawk Valley Bcstg. Assoc., permittee of WTUV(TV), Utica, NY. Counsel, James Oyster. BPCT-831018KM.

Jamestown (Ch. 26)—New, Retherford Publications Inc., c/o Bill Retherford, 8545 E. 41st St., Tulsa, OK 74145. Phone: 918-663-1414. 1000-kw max. visual, 100-kw max. aural, 640-ft. above av. terrain, 555-ft. above ground, 2185-ft. above sea level, lat. 42° 05' 06", long. 79° 17' 23". Transmitter, 0.5-mi. E of Hwy. 17J, approx. 3-mi. SW of Jamestown. Ownership: Bill R. Retherford, pres., 96%; Mary J. Retherford, v.p. & Tim R. Retherford, 2% each. RPI is applicant for Ch. 53, Pontiac, IL; Ch. 5, Calumet, MI; Ch. 28, Sheboygan, WI; Ch. 33, Cheyenne, WY & several LPTV stations. Consulting engineer, Edward M. Johnson & Assoc. Inc. BPCT-830818KG.

KINGSTON (Ch. 62)—WTZA, Ulster County Communications Corp., Lost Clove Rd., Box 8, Big Indian, NY 12410. CP 8-25-83; 3310-kw visual, 331-kw aural, 1937-ft. above av. terrain, 278-ft. above ground, 3198-ft. above sea level, lat. 42° 05' 06", long. 74° 06' 00". Transmitter, Overlook Mtn., Woodstock. Equipment, Townsend Assoc. Ownership: Dean L. Gitter, pres., 57.97%; James E. Alexander, 28.99%; Gerald L. Wapner, secy., 0.72%; C. Powers Taylor, 6.52%; Harriette P. Hess Trust, 5.8%. Alexander has interest in Frontier Community Communications Inc., LPTV applicant in several cities & owns Macedon Production Co. Inc., video software producer. Counsel, Wiley, Johnson & Rein; consulting engineer, Jules Cohen & Associates. BPCT-811028KF. Starting Date: Jan. 1985. New York ADI.

RIVERHEAD (Ch. 55)—WLIG, LIFE Bcstg. Network Inc., 175 Crossways Park W., Woodbury 11797. CP 7-16-82; 5000-kw max. visual, 500-kw max. aural, 670-ft. above av. terrain, 679-ft. above ground, 764-ft. above sea level, lat. 40° 53' 43", long. 72° 54' 45". Transmitter, N of Middle County Rd., near Ridge. Equipment, CCI. Plant, \$1,704,279; yearly operating, \$129,500. Ownership: Non-profit, non-stock corp. Officers: Michael C. Pascucci, pres.; Eugene Genovese, v.p.; Gary L. Levine, secy.-treas. Counsel, Gammon & Grange; consulting engineer, Serge Bergen. BPCT-790813KG. Starting Date: Jan. 1985. New York ADI.

SYRACUSE (Ch. 43)—WFWY, Orion TV Broadcasting of Syracuse Inc., c/o Fisher & Safranko, 74 State St., Albany, NY 12207. CP 2-2-67; 1350-kw max. visual, 135-kw max. aural, 820-ft. above av. terrain, 470-ft. above ground, 1790-ft. above sea level, lat. 42° 56' 44", long. 76° 06' 30". Transmitter, 5956 Bull Hill Rd., Onondaga, NY. Plant, \$243,075; yearly operating, \$150,000. Equipment, GE. Ownership: American International Pictures, 85%; Samuel Z. Arkoff, chmn.-pres.; Harvey Seslowsky, v.p.,

15%. American International Pictures is a subsidiary of Orion Inc. Counsel, Nixon, Hargrave, Devans & Doyle; consulting engineer, Silliman & Silliman. BPCT-3712. Starting Date: Unreported. Syracuse ADI.

SYRACUSE (Ch. 68)—WKAF, Syracuse Channel 68 Ltd. Partnership, c/o Travis W. Mills, UPI Media, Box 158, Eastwood Station, Syracuse, NY 13206. CP 2-8-82; 1000-kw max. visual, 100-kw max. aural, 947-ft. above av. terrain, 482-ft. above ground, 2102-ft. above sea level, lat. 42° 52' 50", long. 76° 11' 59". Transmitter, Barker St., Otisco Twp. Equipment, Philips. Plant, \$1,726,500. Ownership: Syracuse Channel 68 Inc., gen. partner, 48.45%; Douglas Ruhe, gen. partner, 2.55%; Cathy Balthrop, ltd. partner, 49%. Ruhe has interest in WFBN(TV), Joliet, IL. Counsel, Fly, Shuebruk, Gaguine, Boros, Schulkind & Braun; consulting engineer, Moffet, Larson & Johnson. BPCT-791022KE. Starting Date: Oct. 1984. Syracuse ADI.

UTICA (Ch. 33)—WTUV, Broadcast Facilities Co., 431 S. Wilbert Ave., Syracuse, NY 13204. CP 2-26-82; 53.5-kw visual, 5.35-kw aural, minus 125-ft. above av. terrain, 255-ft. above ground, 690-ft. above sea level, lat. 43° 06' 09", long. 75° 13' 53". Transmitter, 102 Lafayette St. Equipment, Acrodyne. Plant, \$562,400; quarterly operating, \$49,625. Ownership: Craig Fox, Joel Friedman & Kevin O'Kane, 33.33% each. For other Fox interests, see CP for WOLF-TV, Scranton, PA. Counsel, Lauren A. Colby; consulting engineer, E. Harold Munn Jr. & Assoc. Inc. BPCT-791012KE. Starting Date: Unreported. Utica ADI.

WATERTOWN (Ch. 50)—Inter-County Communications Corp., c/o Grover H. Hubbell, 199 Wealth Ave., Watertown, NY 13601. Phone: 315-782-1240. CP 7-9-84; 100-kw max. visual, 10-kw max. aural, 493-ft. above av. terrain, 330-ft. above ground, 1320-ft. above sea level, lat. 43° 57' 25", long. 75° 49' 21". Transmitter, 5.7-mi. E of Watertown boundary, 700-ft. N of Rte. 126. Ownership: Grover H. Hubbell, pres.-treas., 100%. ICC owns W25AB, LPTV station in Watertown, NY. Counsel, Stuart B. Mitchell & Assoc. Starting Date: Unreported. Watertown-Cathage ADI.

North Carolina

ASHEVILLE (Ch. 62)—New, Local Majority Television, c/o Millard V. Oakley, Box 520, Livingston, TN 38570. Phone: 615-823-5633. CP 5-25-84; 1995-kw max. visual, 199.5-kw max. aural, 880-ft. above av. terrain, 273-ft. above ground, 3273-ft. above sea level, lat. 35° 32' 10", long. 82° 29' 43". Transmitter, 2-mi. from US 74, approx. 2-mi. from Blue Ridge Pkwy., near Busbee Mtn. Ownership: Millard V. Oakley, 100%. LMT is applicant for Ch. 30, Odessa, TX. Oakley is licensee of W07BM, LPTV station in Cookeville, TN; has interest in WCSV(AM), Crossville, WREA(AM), Dayton, WLIV-AM-FM, Livingston & WNPC(AM), Newport, TN & is applicant for new FM in Killeen, TX. Consulting engineer, Edward M. Johnson & Assoc. Inc. BPCT-830201KF. Starting Date: Unreported. Greenville-Spartanburg-Asheville ADI.

Belmont (Ch. 46)—New, ACTS of Metrolina Inc., 209 S. Kings Dr., Charlotte, NC 28204. Phone: 704-375-1197. 5000-kw max. visual, 500-kw max. aural, 1914-ft. above av. terrain, 1970-ft. above ground, 2720-ft. above sea level, lat. 35° 11' 28", long. 81° 16' 40". Transmitter, 0.58-mi. N of Hwy. 1112, approx. 0.62-mi. NNE of intersection with Hwy. 1104. Ownership: Non-profit corp. Doris B. Borders, pres.; Wilbur R. Sellers, v.p.; Josie Wilma Abernathy, secy.; Bob Jones, treas. Counsel, May, Dunne & Gay; technical consultant, Edward F. Lorentz & Assoc. BPCT-840413LC.

Belmont (Ch. 46)—New, Agape Communications Inc., 1411 S. Main St., Winston-Salem, NC 27107. 5000-kw max. visual, 500-kw max. aural, 644-ft. above av. terrain, 627-ft. above ground, 1427-ft. above sea level, lat. 35° 20' 46", long. 81° 10' 12". Transmitter, 2-mi. N of Dallas. Ownership: Larry A. Boyd, pres.; Ansel E. Brown, v.p.; Darlene S. Brown, secy. Percentages undisclosed. Counsel, Gammon & Grange; consulting engineer, Serge Bergen. BPCT-840313KE.

Belmont (Ch. 46)—New, Jimmy Allison, 617 Lineberger St., Shelby, NC 28150. 1000-kw max. visual, 100-kw max. aural, 308-ft. above av. terrain, 227-ft. above ground, 1027-ft. above sea level, lat. 35° 15' 40", long. 81° 08' 45". Transmitter, WLTC(AM) transmitter site, New Hope Rd., Gastonia. Ownership: Jimmy Allison, gen. partner, 55%; Steve Johnson, gen. partner, 45%. Technical director, W. Randall Bowen. BPCT-840404KG.

Belmont (Ch. 46)—New, Belmont Telecasters Ltd., 301 W. Main St., Durham, NC 27102. 2816-kw max. visual, 282-ft. max. aural, 1035-ft. above av. terrain, 1025-ft. above ground, 1805-ft. above sea level, lat. 35° 20' 52", long. 81° 10' 13". Transmitter, 2-mi. N of Dallas. Ownership: Benjamin T. Perry III & Lenore Tucker, gen. partners, 20% each; Poplar Apartments Inc., ltd. partner, 60%. PAI ownership: Katharine R. Everett, pres., 50%; Delmar Amnett, v.p.; Linda M. Everett, secy.-treas.; Dorothy G. Bullock, asst. secy.-treas.; Robinson O. Everett, 50%. K. R. Everett, R. O. Everett & Perry have interest in Fayetteville-Cumberland Telecasters Inc., permittee of WFCT Fayetteville; Wilmington Telecasters Inc., permittee of WKJA Wilmington, NC; Wilson Telecasters Ltd., applicant for Ch. 30, Wilson, NC; applications for Ch. 50, Tampa, FL; Ch. 49, Bainbridge, GA & Ch. 55, Lake Dallas, TX. R. O. & K. R. Everett have interest in Guilford Telecasters Inc., licensee of WGGT Greensboro, N.C. Counsel, Mutino & Root; consulting engineer, Consolidated Communications Inc. BPCT-840413LA.

Belmont (Ch. 46)—New, Gabriel Bcstg. Co. Inc., 123B Park Fairfax, Charlotte, NC 28208. Phone: 704-553-4257. 1450-kw max. visual, 145-kw max. aural, 795-ft. above av. terrain, 221-ft. above ground, 1525-ft. above sea level, lat. 35° 17' 50", long. 81° 06' 53". Transmitter, 16-mi. NW on Spencer Mtn., near Charlotte. Ownership: Charles M. Gabriel, pres.-treas., 49%; Carolyn

Gabriel, v.p., 51%. Counsel, Arter & Hadden; technical consultant, Scott Baxter & Assoc. BPCT-840413KF.

Belmont (Ch. 46)—New, Metro Bcastg. Ltd., 1225 E. 5th St., Winston-Salem, NC 27102. 5000-kw max. visual, 500-kw max. aural, 1534-ft. above av. terrain, 1562-ft. above ground, 2322-ft. above sea level, lat. 35° 22' 23", long. 81° 09' 06". Transmitter, 1300-ft. N of intersection of Hwys. 1837 & 1836, Stanley. Ownership: David H. Wagner, Spurgeon W. Webber Jr., Mollie C. Wagner, Loretta Jean Webber, gen. partners, 25% each. Counsel, Reddy, Begley & Martin; technical consultant, Lawrence Behr Assoc. Inc. BPCT-840413LD.

Belmont (Ch. 46)—New, Scott Neisler, 410 Pineview Dr., Kings Mountain, NC 28086. Phone: 704-739-9234. 936-kw max. visual, 93.6-kw max. aural, 329-ft. above av. terrain, 171-ft. above ground, 1151-ft. above sea level, lat. 35° 17' 22", long. 81° 17' 22". Transmitter, 113 Skyland Dr., Bessemer City. Ownership: Scott Neisler, gen. partner, 55%; ltd. partners to be named later. Neisler is applicant for an LPTV in Belmont, NC. Consulting engineer, Communications Consultants. BPCT-831205KH.

Belmont (Ch. 46)—New, Piedmont-Crescent Bcastg. Co., Box 888, Belmont, NC 28012. Phone: 919-821-4711. 5000-kw max. visual, 500-kw max. aural, 969-ft. above av. terrain, 144-ft. above ground, 1768-ft. above sea level, lat. 35° 14' 01", long. 81° 16' 36". Transmitter, Crowders Mtn., Gastonia. Ownership: Robert R. Hilker & William R. Rollins, 40% each; Harvey B. Gantt, 15%; State W. Alexander III, 5%. Hilker & Rollins have interest in Central Bcastg. Co., licensee of WCGC(AM) Belmont, NC; Concord-Kannapolis Bcastg. Co., licensee of WEGO(AM) & WPEG(FM) Concord, NC & applicant for LPTVs; Blacksburg-Christiansburg Bcastg. Co., licensee of WJJJ(AM) Christiansburg, VA & WVVV(FM) Blacksburg, VA; Southcoast Bcastg. Inc., licensee of WYNR(AM) & WPIQ(FM) Brunswick, GA & Burke County Bcastg. Co., licensee of WWSM(AM) Valdese, NC. Counsel, Tharrington, Smith & Hargrove; technical consultant, Bromo Communications. BPCT-840413KH.

Belmont (Ch. 46)—New, Wander Bcastg. of Belmont, 322 F St. NE, Washington, DC 20002. Phone: 202-544-2180. 1290-kw max. visual, 12.9-kw max. aural, 1500-ft. above av. terrain, 1500-ft. above ground, 2290-ft. above sea level, lat. 35° 20' 10", long. 81° 12' 16". Transmitter, 2-mi. NNW of Dallas, on Hwy. 1804. Ownership: Elyse G. Wander, 100%. Wander has interest in applications for LPTVs. Counsel, Daly, Joyce & Borsari; technical consultant, W. Lee Simmons. BPCT-840413LB.

★ **FAYETTEVILLE (Ch. 62)**—WFCT, Fayetteville-Cumberland Telecasters Inc., 301 W. Main St., Box 586, Durham, NC 27702. CP 6-29-81; 2547-kw max. visual, 254.7-kw max. aural, 704-ft. above av. terrain, 774-ft. above ground, 949-ft. above sea level, lat. 32° 02' 46", long. 78° 58' 58". Transmitter, 0.38-mi. NW of intersection of U.S. 401 & Bypass 401, near Fayetteville. Plant, \$2,215,500; quarterly operating, \$114,450. Ownership: Thomas O. McCaffrey, pres.; Robinson O. Everett, v.p.; Katherine R. Everett, secy.-treas.; Ben T. Perry, asst. secy.-treas.; American Telecasters Inc., 100%. ATI ownership: Jacob H. Froelich Jr., pres., 10.02%; Thomas O. McCaffrey, exec. v.p., 2%; Robinson O. Everett, v.p., Katherine R. Everett, secy., 24% each; George W. Lyles Jr., treas., G. Nolan Beardon, J. Harris Covington, 10.02% each; Jack M. Campbell, 9.82%. Principals have interest in WGGT, Greensboro, NC & CP for WJKA Ch. 26, Wilmington, NC; applicants for Ch. 30, Wilson, NC; Ch. 50, Tampa, FL; Ch. 49, Bainbridge, GA; Ch. 55, Lake Dallas, TX. Counsel, Baraff, Koerner, Olender & Hochberg; consulting engineer, Moffet, Larson & Johnson. BPCT-800327KI. Starting Date: Unreported. Fayetteville ADI.

★ **FOREST CITY (Ch. 66)**—WSQY-TV, Forest City Television Inc., 900 N.W. Eighth Ave., Gainesville, FL 32601. Phone: 904-371-7771. CP 3-28-83; 82.2-kw max. visual, 8.2-kw max. aural, 1907-ft. above av. terrain, 126-ft. above ground, 3361-ft. above sea level, lat. 35° 15' 58", long. 82° 14' 38". Transmitter, Tryon Peak, 3-mi. NW of Columbus. Ownership: Raymond K. Sisler, pres., 10%; Harvey M. Budd & Mark K. Goldstein, v.p.s.; Thomas Sonsini, treas.; American Communications & Television Inc., 90%. ACTI ownership: Mark K. Goldstein, pres., 17.76%; Harvey M. Budd, exec. v.p., 17.89%; Thomas Sonsini, v.p., 11.30%; Joel Berman, secy.-treas., 3.04%; Jerald Newirth, 1.40%; Mr. & Mrs. Alex Grief, 0.91%; Mr. & Mrs. Fred Yeaton, 0.91%; remainder publicly held, none with more than 1%. ACTI owns KOOG-TV, CP for Ch. 30, Ogden, UT; permittees of WTGS(TV), Hardeeville, SC; permittee of Ch. 14, Rome, GA; 49% of LPTV stations W02BE, Lake City & W07BP, Ocala, FL; interest in LPTV W04BN, Orlando, FL; 80% of WMNX(FM), Tallahassee, FL; owns cable systems at Alachua & Hawthorne, FL; cable franchises at McIntosh & Reddick, FL. ACTI subsidiary, Telesat Cablevision Inc. has SMATV interests in southern FL. ACTI has TV application in Fort Collins, CO; through subsidiaries it has FM application in Micanopy, FL & pending LPTV applications. Counsel, Cordon & Jacob; consulting engineer, Kessler & Gehman Assoc. Inc. BPCT-821215KE. Starting Date: Unreported. Greenville-Spartanburg-Asheville ADI.

★ **GOLDSBORO (Ch. 17)**—New, Group H Bcastg. Corp., Box 604, Hardeeville, SC 29927. Phone: 803-785-2166. CP 3-1-84; 3302.9-kw max. & 2505.5-kw horizontal visual, 330.29-kw max. & 250.55-kw horizontal aural, 1165-ft. above av. terrain, 1194-ft. above ground, 1339-ft. above sea level, lat. 35° 28' 00", long. 78° 17' 30". Transmitter, State Rd. 2510, NE of State Rd. 1007, near Smithfield. Ownership: Randall G. Harvey, pres., 100%. Counsel, Hogan & Hartson; consulting engineer, E. Harold Munn Jr. & Assoc. Inc. BPCT-821028KE. Raleigh-Durham ADI.

★ **GREENVILLE (Ch. 14)**—WXIV-TV, WXIV-TV Inc., 2606 Evans St., Greenville, NC 27834. CP 3-25-83; 5000-kw max. visual, 500-kw max. aural, 957-

ft. above av. terrain, 940-ft. above ground, 1010-ft. above sea level, lat. 35° 22' 17", long. 77° 23' 55". Transmitter, State Rd. 118, 2.1-mi. E of Grifton. Equipment, RCA. Plant, \$3,770,400; quarterly operating, \$230,375. Ownership: Tommy Payne, chmn.-pres.; J. Cowan, v.p.; Willard French, secy.-treas. Counsel, Reddy, Begley & Martin; consulting engineer, E. Harold Munn Jr. & Assoc. BPCT-820216KG. Starting Date: Unreported. Greenville-New Bern-Washington ADI.

★ **HIGH POINT (Ch. 67)**—WIUW, High Point Community Television Inc., c/o Horace Ward, 7300 Loch Lomond Dr., Bethesda, MD 20817. CP 6-22-82; 4800-kw max. & 2218-kw horizontal visual, 480-kw max. & 221.8-kw horizontal aural, 2052-ft. above av. terrain, 1251-ft. above ground, 3141-ft. above sea level, lat. 36° 22' 53.5", long. 80° 21' 14". Transmitter, 0.9-mi. on WSJS Tower Rd. off County Rd. 1172, King. Equipment, RCA. Plant, \$35,000; quarterly operating, \$380,200. Ownership: Horace Ward, pres., 65%; Barbara J. Ward, v.p.; HP Community Television, 35%. The Wards are applicants for LPTV stations. H. Ward owns 45% of Knoxmedia Inc., applicant for Ch. 8, Knoxville, TN. Counsel, B. T. Wade; consulting engineer, Robert L. Purcell. BPCT-810615KS. Starting Date: Unreported. Greensboro-Winston Salem-High Point ADI.

Kannapolis (Ch. 64)—New, Community Action Communications Inc., c/o Abe Thiessen, Suite 418, Uptain Bldg., Chattanooga, TN 37411. 12.42-kw visual, 1.24-kw aural, 318-ft. above av. terrain, 296-ft. above ground, 1080-ft. above sea level, lat. 35° 30' 18", long. 80° 33' 07". Transmitter, Goldfish Rd., near Kannapolis. Equipment, Emcee. Plant, \$12,500; yearly operating, \$189,480. Ownership: Truth Temple Inc., 100%. Officers: Joel Fowler Jr., pres.; Floyd Fry Jr., v.p.; Sharon Powell, secy.; Dick Shoff, treas. Counsel, Larry Perry (Oak Ridge, TN); consulting engineer, B. Scott Baxter & Assoc. (Brentwood, TN). BPCT-800516KO. Initial Decision of Administrative Law Judge Thomas Fitzpatrick 2-8-84 proposed grant.

Kannapolis (Ch. 64)—New, Focus Television Co., a Joint Venture, One Commerce Place, Nashville, TN 37239. 1520-kw visual, 152-kw aural, 1372-ft. above av. terrain, 1459-ft. above ground, 2049-ft. above sea level, lat. 35° 20' 11", long. 80° 36' 49". Transmitter, 0.2-mi. SE of State Rte. 49 & County Rd. 1158, S of Concord. Equipment, RCA. Ownership: Kannapolis Television Co., a Joint Venture, 70%; Focus Bcastg. of Kannapolis Inc., 30%. KTC ownership: Kannapolis Bcastg. Co., 55%; Cabarras Television Corp., 45%. KBC ownership: Hugh M. Boyd, pres., 30%; James G. Wilks, v.p., 10%; Kathryn O. Boyd, secy. & John D. Boyd, treas., 30% each. CTC ownership: Home News Publishing Co., 100%. HNPC ownership: William M. Boyd, pres., 27.38%; Estate of Hugh N. Boyd, 48.35%; 8 others, none with more than 6%. FBKI ownership: See WFBN Joliet, IL. BPCT-790928KI. Initial Decision of Administrative Law Judge Thomas Fitzpatrick 2-8-84 proposed denial.

★ **LEXINGTON (Ch. 20)**—WEJC, Kolonia Broadcasting Inc., Box 33, Landis, NC 28088. CP 1-26-83; 5000-kw max. visual, 500-kw max. aural, 1731-ft. above av. terrain, 1914-ft. above ground, 2649-ft. above sea level, lat. 35° 52' 13", long. 79° 50' 25". Transmitter, WFMY Tower NE of Sophia. Equipment, Townsend Assoc. Plant, \$1,132,000; quarterly operating, \$148,440. Ownership: Non-stock, non-profit corp. William P. Register, pres.; Charles D. Brown, v.p.; Carolyn R. Register, secy.-treas. Counsel, Gammon & Grange; consulting engineer, Serge Bergen. BPCT-810624KE. Starting Date: Unreported. Greensboro-Winston Salem-High Point ADI.

↑ **Roanoke Rapids (Ch. 36 ETV)**—New, University of North Carolina, 910 Raleigh Rd., Box 2688, Chapel Hill, NC 27514. 1260-kw visual, 120-kw aural, 1452-ft. above av. terrain, 1483-ft. above ground, 1767-ft. above sea level, lat. 36° 17' 28", long. 77° 50' 10". Transmitter, 1.5-mi. NE of intersection of NC-561 & NC-48, Brinkleyville. Equipment, Comark. Ownership: See WUNC-TV, Chapel Hill, NC. Counsel, Schwartz, Woods & Miller. BPET-830104KE.

★ **WILMINGTON (Ch. 26)**—WJKA, Wilmington Telecasters Inc., c/o George Lyles, Box 5408, High Point, NC 27262. CP 4-14-82; 2864-kw max. visual, 286.4-kw max. aural, 1644-ft. above av. terrain, 1989-ft. above ground, 2049-ft. above sea level, lat. 34° 07' 51", long. 78° 11' 16". Transmitter, 5-mi. NNW of Bolivia on Lewis Swamp Rd. Equipment, RCA. Plant, \$2,674,000; quarterly operating, \$114,450. Ownership: Katherine R. Everett, pres.; Ben T. Perry III, v.p.; Dorothy G. Bullock, secy.-treas.; America Telecasters Inc., 100%. ATI ownership: Jacob H. Froelich Jr., pres., 10.02%; Thomas O. McCaffrey, exec. v.p., 2%; Robinson O. Everett, v.p., Katherine R. Everett, secy., 24% each; George W. Lyles Jr., treas., G. Nolan Beardon, J. Harris Covington, 10.02% each; Jack M. Campbell, 9.82%. ATI is permittee of WFCT, Ch. 62, Fayetteville, NC. All of above have interest in Guilford Telecasters Inc., licensee of WGGT, Greensboro, NC. Counsel, Baraff, Koerner, Olender & Hochberg; consulting engineer, Moffet, Larson & Johnson. BPCT-810121KO. Starting Date: Unreported. Wilmington ADI.

Wilson (Ch. 30)—New, Elcom Inc., 237 Communications, 210 Beacon St., Wilson, NC 27893. Phone: 919-237-5171. 5000-kw max. visual, 500-kw max. aural, 950-ft. above av. terrain, 963-ft. above ground, 1098-ft. above sea level, lat. 35° 41' 12", long. 77° 59' 10". Transmitter, Hwy. 1103 & 1162 intersection, Wilson. Ownership: Laura M. Bland, pres.-v.p., 75%; Michael R. Bland, secy.-treas., 25%. Consulting engineer, E. Harold Munn Jr. & Assoc. Inc. BPCT-840117KE.

Wilson (Ch. 30)—New, Family Television 30 Inc., 283 Bellaire Dr. NE, St. Petersburg, FL 33704. 5000-kw max. visual, 500-kw max. aural, 576-ft. above av. terrain, 600-ft. above ground, 830-ft. above sea level, lat. 35° 55' 24", long. 78° 11' 08". Transmitter, 4-mi. SE of Bunn. Ownership: Charles

CPs & Applications

North Carolina—(Continued)

O. Richardson, pres., Gladys Carter, secy.-treas., Brenda R. Wells, 27% each; Jimmie Ruth Lee, Evelyn M. Edgerton, 6.5% each; Eleanor Jane Bredbenner, 6%. Counsel, Gammon & Grange; consulting engineer, Serge Bergen. BPCT-831202KE.

Wilson (Ch. 30)—New, Wilson Media Ltd., 2401 Wooten Blvd., Wilson, NC 27893. Phone: 919-291-0886. 5000-kw max. visual, 500-kw max. aural, 930-ft. above av. terrain, 829-ft. above ground, 1133-ft. above sea level, lat. 35° 45' 16", long. 78° 07' 07". Transmitter, 11.5-mi. NW of Wilson, off Hwy. 264 near Bailey. Ownership: Benny W. Moore, gen. partner, 5%; Jerry W. Dixon, ltd. partner, 75%; Tony R. Stone, ltd. partner, 20%. Counsel, McCampbell & Young; consulting engineer, Sisk Engineering. BPCT-840117KG.

Wilson (Ch. 30)—New, Wilson Telecasters Ltd., 301 W. Main St., Durham 27102. 1000-kw max. visual, 100-kw max. aural, 1000-ft. above av. terrain, 961-ft. above ground, 1061-ft. above sea level, lat. 35° 49' 30", long. 77° 37' 41". Transmitter, 0.5-mi. SSE of Wiggins Crossroads. Ownership: Benjamin T. Perry III, gen. partner, 20%; American Telecasters Inc., as gen. partner, 1%, as ltd. partner, 79%. ATI ownership: Jacob H. Froelich Jr., pres., 10.02%; Katherine R. Everett, secy., 25.05%; George W. Lyles Jr., treas., 10.02%; Robinson O. Everett, 25.05%; G. Nolan Bearden & J. Harris Covington, 10.02% each; Jack M. Campbell, 10%. ATI owns Fayetteville-Cumberland Telecasters Inc., permittee of WFCT(TV) Fayetteville, NC & Wilmington Telecasters Inc., permittee of WKJA(TV) Wilmington, NC. Counsel, Thomas L. Root; consulting engineer, Robert L. Littler II. BPCT-840119KG.

North Dakota

Bismarck (Ch. 17)—New, WDAY Inc., 301 Eighth St. S., Fargo, ND 58103. Phone: 701-237-6500. 510-kw max. visual, 90-kw max. aural, 948-ft. above av. terrain, 649-ft. above ground, 2869-ft. above sea level, lat. 46° 35' 11", long. 100° 48' 20". Transmitter, 2-mi. S & 4-mi. E of St. Anthony. Ownership: See WDAY-TV, Fargo, ND. **Note:** Proposed satellite of WDAY-TV, Fargo, ND. Counsel, Marmet & McCombs, P.C. BPCT-830620KJ.

Minot (Ch. 14)—New, WDAY Inc., 301 Eighth St. S., Fargo, ND 58103. Phone: 701-237-6500. 510-kw max. visual, 90-kw max. aural, 2718-ft. above av. terrain, 649-ft. above ground, 2749-ft. above sea level, lat. 48° 03' 13", long. 101° 23' 05". Transmitter, 11.5-mi. S & 4-mi. W of Minot. Ownership: See WDAY-TV, Fargo, ND. **Note:** Proposed satellite of WDAY-TV, Fargo, ND. Counsel, Marmet & McCombs, P.C. BPCT-830620KL.

* **PEMBINA (Ch. 12)**—KWBA, Satellite Television Service Inc., 4001 13th Ave. S., Fargo, ND 58103. CP 7-30-81; 316-kw visual, 31.6-kw aural, 1397-ft. above av. terrain, 1444-ft. above ground, 2249-ft. above sea level, lat. 48° 59' 20", long. 97° 26' 31". Transmitter, 8.6-mi. W of Pembina. Equipment, RCA. Plant, \$565,000; yearly operating, \$602,800. Ownership: J. L. Wood, pres., 10%; John W. Boler, v.p.-treas., 80%; Robert Alphon, secy., 10%. For other Boler interests, see CP for Ch. 26, Bemidji, Minn. Counsel, Wilkinson, Barker, Knauer & Quinn. **Note:** Holds subscription television authorization. BPCT-791129KO. Starting Date: Unreported. Fargo ADI.

Ohio

* **AKRON (Ch. 55)**—WPSC-TV, Rhema Television Corp., c/o 31478 Bagley Rd., North Ridgeville, OH 44039. Corp. office: 3610 Monterey Dr., Norton, OH 44203. CP 6-14-83; 2298-kw max. visual, 229.8-kw max. aural, 582-ft. above av. terrain, 480-ft. above ground, 1649-ft. above sea level, lat. 41° 16' 50", long. 81° 37' 22". Transmitter, 8200 Snowville Rd., Brecksville. Equipment, Comark. Plant, \$223,116; yearly operating, \$139,650. Ownership: Non-stock, non-profit corp. Clair L. Pfifer, chmn.; Amer C. Shab, pres.; Josephine Shropshire, v.p.; Bill McKinney, v.p.; William Cooperider, secy.; Albert L. Wagner, treas. Counsel, Gammon & Grange; consulting engineer, Carl E. Smith. BPCT-800806KI. Starting Date: Unreported. Akron ADI.

* **CHILLICOTHE (Ch. 53)**—New, Triplett & Assoc., Route 2, E. Sandusky Ave., Bellefontaine, OH 43311. CP 5-25-84; 63-kw visual, 6.28-kw aural, 328-ft. above av. terrain, 390-ft. above ground, 1120-ft. above sea level, lat. 39° 24' 17", long. 82° 58' 19". Transmitter, 5-mi. N of Chillicothe. Equipment, Emcee. Plant, \$46,451; yearly operating, \$55,314. Ownership: Wendell A. Triplett, 49%; Marc S. Triplett, 26%; Robert S. Triplett, 20%; C. L. Dunnigan III & Sally A. Dunnigan, 5% jointly; all gen. partners. W. Triplett owns Triplett Bcstg. Co. Inc., parent corp. for WTOO-AM-FM, Bellefontaine & WOSE(FM), Port Clinton, OH; WTKC(AM), Lexington, KY & WCOR-AM-FM, Lebanon, TN. M. Triplett owns 60% of Triplett Bcstg. of Indiana Inc., permittee of WAXT(FM), Alexandria, IN. R. Triplett owns 33.33% of licensee of WWJM(FM), New Lexington, OH & 50% of licensee of WTRJ(AM), Troy, OH. Counsel, Marc S. Triplett (Bellefontaine, OH); consulting engineer, Wendell A. Triplett. BPCT-800625KE.

* **DAYTON (Ch. 45)**—WRGT-TV, Dayton Telecasting Inc., 45 Broadcast Plaza, Dayton, OH 45408. CP 11-28-83; 5000-kw max. visual, 500-kw max. aural, 1166-ft. above av. terrain, 1120-ft. above ground, 2020-ft. above sea level, lat. 39° 43' 28.4", long. 84° 15' 17.8". Transmitter, 2045 S. Gettysburg Ave., Dayton. Equipment, RCA. Plant, \$3,658,486; quarterly operating, \$405,000. Ownership: The Henry Posner Jr. Group, THPJG owns WVAH-TV, Charleston, WV; Ch. 8 applicant, Maryville, TN. Counsel, Fisher,

Wayland, Cooper & Leader; consulting engineer, Edward F. Lorentz & Assoc. BPCT-800430KI. Starting Date: Sept. 1984.

* **DEFIANCE (Ch. 65)**—New, Community Television Assoc., 1901 Tanglewood Dr., Defiance, OH 43512. CP 4-10-84; 1191-kw max. & 769-kw horizontal visual, 120-kw max. & 77.5-kw horizontal aural, 1013-ft. above av. terrain, 1039-ft. above ground, 1746-ft. above sea level, lat. 41° 13' 01", long. 84° 21' 03". Transmitter, 4.6-mi. S of Defiance, 0.53-mi. E of State Rte. 66. Equipment, RCA. Ownership: Satellite Home Television Inc., gen. partner, 51%; Kencatt Communications Inc., gen. partner, 49%. SHT ownership: Eddie L. Bernal, pres., 100%. KCI ownership: James A. Kennedy, pres. & Nancy H. Ducatt, 47% each; Joseph Barentine, 5%; Robert Foldvary, 1%. CTC is LPTV applicant in several cities. Consulting engineer, Cohen & Dippell. BPCT-820510KV. Starting Date: Unreported. Toledo ADI.

* **MANSFIELD (Ch. 68)**—New, Eagle Bcstg. Inc., 34 W. Second St, Suite 11, Ashland, OH 44805. CP 5-8-84; 1000-kw max. visual, 100-kw max. aural, 1327-ft. above av. terrain, 1200-ft. above ground, 2540-ft. above sea level, lat. 40° 33' 21", long. 82° 26' 41". Transmitter, 1.16-mi. SSE from intersection of Rte. 95 & Divilbliss Rd., 1.95-mi. SW of Butler. Ownership: Joseph R. Schultz, chmn.-treas., Richard D. Leidy, pres.-secy. & Billie J. Clinger, v.p., 33.3% each. Warren E. Rupp, James F. Preston Jr., Elton Whitted, Thomas L. Stoffer, Charles K. Hill Thomas F. Olin, trustees. Principals are trustees of Ashland College, licensee of WRDL(FM), Ashland, OH. Counsel, Perkins & Root; consulting engineer, Sellmeyer & Kramer. BPCT-830506L3. Starting Date: Sept. 1985. Cleveland ADI.

Portsmouth (Ch. 30)—New, Janesville Bcstg. Co., c/o Brian Friedman, 1815 Glendon Ave., Suite 303, Los Angeles, CA 90025. Phone: 213-552-7878. 665.27-kw max. visual, 66.52-kw max. aural, 665-ft. above terrain, 276-ft. above ground, 1381-ft. above sea level, lat. 38° 43' 20", long. 83° 00' 05". Transmitter, 1-mi. SW of Portsmouth. Ownership: Brian Friedman, 75%; Ken Russell, 25%. JBC is permittee of Ch. 57, Janesville, WI. Consulting engineer, Consolidated Communications Inc. BPCT-821108KG.

Portsmouth (Ch. 30)—New, Radio Station WPAY Inc., c/o Lee Hammond, Box 951, Portsmouth, OH 45662. Phone: 614-353-5176. 49.3-kw max. visual, 4.93-kw max. aural, 858-ft. above av. terrain, 488-ft. above ground, 1588-ft. above sea level, lat. 38° 43' 20", long. 83° 00' 05". Transmitter, 0.2-mi. S of South Portsmouth. Equipment, Acrodyne. Ownership: Paul F. Braden, pres., 100%; Earl W. Francis, exec. v.p.; Dennis G. Hogan, secy.; Ruth M. Braden, treas. Applicant is licensee of WPAY-AM-FM, Portsmouth, OH. Counsel, Booth & Freret; consulting engineer, Cohen & Dippell. **Note:** Requests waiver of rules to own TV station in same market as radio stations. BPCT-820909KK.

* **SHAKER HEIGHTS (Ch. 19)**—WOIO, Channel 19 Inc., 2720 Van Aken Blvd., Cleveland Heights, OH 44120. CP 10-14-82; 1000-kw max. & 755-kw horizontal visual, 100-kw max. & 75.5-kw horizontal aural, 1014-ft. above av. terrain, 836-ft. above ground, 1971-ft. above sea level, lat. 41° 20' 28", long. 81° 44' 24". Transmitter, 9946 Ridge Rd., North Royalton. Equipment, RCA. Ownership: Hubert B. Payne, pres.; Norman Wain, v.p.; William A. Derrick Jr., secy.; Robert C. Weiss, treas. Common stock: Metroplex Communications, 50%; Diamond Bcstg. Inc., 50%. Preferred stock: Milton Maltz, 67%; Carl E. Hirsch, 30%; John R. Wilson, 3%. Norman Wain & Robert C. Weiss have interest in WHYI-FM, Miami-Fort Lauderdale; WOKF(FM), Clearwater, FL. For Maltz's interests, see Malrite under Group Ownership of TV Stations. Counsel, Fisher, Wayland, Cooper & Leader; consulting engineer, Ralph E. Evans Assoc. (Thiensville, WI). BPCT-5242. Starting Date: 1984. Cleveland ADI.

Toledo (Ch. 24)—New, Citicomm Bcstg. of Ohio Inc., 950 Third Ave., New York, NY 10022. 4370-kw max. visual, 72.8-kw max. aural, 1390-ft. above av. terrain, 1437-ft. above ground, 2016-ft. above sea level, lat. 41° 40' 03", long. 83° 21' 22". Transmitter, W of Cousino Rd., at Arquette Rd., Jerusalem. Ownership: Robert T. Howard, pres., 30%; Scott H. Robb, v.p.-secy., Wake L. Warthen, v.p.-treas., David L. Kuhns, v.p.-gen. counsel & Morton S. Robson, v.p., 17.5% each. Principals own WWCN(AM), Albany, NY; WBEC-AM-FM, Pittsfield, MA & Citicomm Broadcast Services Inc., broadcast consulting firm. Robb has interest in Metrovision Inc., permittee of WFDG(TV), Ch. 28, New Bedford, MA. Counsel, Robb & Kuhns (New York). **Note:** Requests facilities of WDHO-TV, Toledo. BPCT-820730KE.

Toledo (Ch. 24)—New, Lake Erie Communications Inc., 406 Madison Ave., Box 2226, Toledo 43603. Phone: 419-241-1254. 4370-kw max. visual, 437-kw max. aural, 1390-ft. above av. terrain, 1437-ft. above ground, 2047-ft. above sea level, lat. 41° 40' 03", long. 83° 21' 22". Transmitter, W of Cousino Rd. at Arquette Rd., near Jerusalem. Ownership: Michael Csp, pres., 6.23%; Priscilla Guyton Schwiier, v.p.-secy., 40%; Edward H. Lamb, v.p.-treas., 40%; R. M. Hodgess & F. E. Kalmbach, 6.66% each. See WVCU-TV, Erie, PA for Lamb's other interests. **Note:** Requests facilities of WDHO-TV, Toledo. BPCT-820901KI.

* **TOLEDO (Ch. 36)**—WDMA-TV, Toledo Telecasting Inc., 3150 Republic Blvd. N, Toledo, OH 43615. CP 3-11-83; 2056-kw max. & 1033-kw horizontal visual, 206-kw max. & 103-kw horizontal aural, 1225-ft. above av. terrain, 1253-ft. above ground, 1818-ft. above sea level, lat. 41° 39' 21", long. 83° 26' 40". Transmitter, 1.7-mi. E of Toledo. Equipment, RCA. Plant, \$4,050,000; quarterly operating, \$500,000. Ownership: William C. Mitchell, chmn.-treas., 35%; Richard D. Arnos, vice chmn.; Arthur M. Dorfner, pres., 25%; Richard G. LaValley, secy.; Pamela A. Fruth, 10%; Barbara R. Glowacki, 5%; Securities Inc., 25%. Securities Inc. ownership: Richard D. Arnos, pres., 54.2%; George E. Demby, v.p.-treas., 0.4%; David R.

Clements, v.p.; Kathleen S. Cottrell, secy.; Roland E. Arnos, 44.1%; 10 others. Counsel, Schnader, Harrison, Segal & Lewis; consulting engineer, Jansky & Bailey. BPCT-810227KH. Starting Date: Unreported. Toledo ADI.

Oklahoma

★ **BARTLESVILLE (Ch. 17)**—KDOR, Lea County Television Inc., 801 W. Broadway, Hobbs, NM 88240. Correspondence, W. H. Graham, Box 1, Lovington, NM 88260. CP 10-8-82; 103.4-kw max. visual, 10.3-kw max. aural, 538-ft. above av. terrain, 317-ft. above ground, 1325-ft. above sea level, lat. 36° 49' 02", long. 95° 49' 23". Transmitter, Blue Mound, 6.5-mi. from Dewey bearing 79°T. Equipment, Harris. Plant, \$102,000; quarterly operating, \$200,000. Ownership: William H. Graham, Eddie M. Robinson, Dorothy Runnels & Joe A. Trujillo, gen. partners, 25% each. Principals hold CP for Ch. 3, Gallup, NM; are applicants for several LPTV stations. Consulting engineer, Edward M. Johnson & Assoc. Inc. BPCT-820712KL. Starting Date: Unreported. Tulsa ADI.

† **Claremore (Ch. 35 ETV)**—New, Rogers State College, College Hill, Claremore, OK 74017. Phone: 918-341-7510. 70.15-kw max. visual, 7.02-kw max. aural, 474-ft. above av. terrain, 429-ft. above ground, 1124-ft. above sea level, lat. 36° 19' 06", long. 95° 38' 18". Transmitter, College Hill, Rogers State College. Ownership: Public educational institution, Richard H. Mosier, pres. Rogers State College is licensee of KNGX-FM Claremore, OK. Consulting engineer, Edward F. Perry Jr. BPET-840116KT.

Enid (Ch. 20)—New, Enid Bcstg., Box 381, Syracuse, NY 13201. Phone: 315-476-5799. 5-kw max. visual, 5-kw max. aural, ft. above av. terrain, N.A., 450-ft. above ground, 850-ft. above sea level, lat. 36° 32' 14", long. 98° 00' 36". Transmitter, N.A. Ownership: Michael Thurman, gen. partner, 51%; Bessie Cooper Noble, gen. partner, 49%. Principals have interest in other applications. Technical director, Michael Thurman. BPCT-840613KP.

★ **MUSKOGEE (Ch. 19)**—KMKO, Hasler Productions Inc., c/o F. J. Hasler, 2925 W. Broadway, Muskogee, OK 74401. Phone: 918-687-5344. CP 5-20-83; 732.4-kw max. visual, 73.2-kw max. aural, 500-ft. above av. terrain, 271-ft. above ground, 1175-ft. above sea level, lat. 35° 44' 35.6", long. 95° 12' 34.8". Transmitter, 4-mi. SSE of Fort Gibson. Equipment, RCA. Ownership: John G. Hasler, pres., Willie P. Hasler, v.p. & Francis J. Hasler Jr., secy.-treas., 25% each. BPCT-830224KG. Starting Date: Unreported. Tulsa ADI.

Norman (Ch. 46)—New, Daystar Bcstg. Corp., 2380 Industrial Blvd., Norman, OK 73069. Phone: 405-329-7827. 5000-kw max. visual, 500-kw max. aural, 835-ft. above av. terrain, 921-ft. above ground, 1989-ft. above sea level, lat. 35° 16' 50", long. 97° 20' 14". Transmitter, 2000-ft. NW of Franklin, OK. Ownership: Charles McDonald, pres., 33.34%; Robert J. Wall, v.p., Judith L. Mills, secy., 33.33% each. Counsel, Stuart B. Mitchell & Assoc.; technical consultant, Pete E. M. Warren III. BPCT-840306KH.

Norman (Ch. 46)—New, Powell Community Television, 100 Dania Circle, Lehigh Acres, FL 33936. Phone: 813-369-5848. 2970-kw max. visual, 297-kw max. aural, 219-ft. above av. terrain, 227-ft. above ground, 1361-ft. above sea level, lat. 35° 14' 16", long. 97° 23' 20". Transmitter, 7-mi. N of Noble. Ownership: Harry C. Powell, 100%. Powell owns Powell Bcstg. Co., permittee of KELL(TV), Dubuque, IA; Ch. 17, Texarkana, TX; is applicant for Ch. 27 Urbana, IL; Ch. 49, New Orleans, LA; Ch. 58 Milwaukee, WI & 22 LPTV stations. Consulting engineer, Edward M. Johnson & Assoc. Inc. BPCT-840112KF.

★ **OKLAHOMA CITY (Ch. 52)**—KSBI, Satellite Bcstg. Co., Box 26128, Oklahoma City, OK 73126. CP 4-15-82; 155.8-kw max. visual, 15.582-kw max. aural, 595-ft. above av. terrain, 520-ft. above ground, 1818-ft. above sea level, lat. 35° 23' 02", long. 97° 29' 20". Transmitter, 1300 S.E. 82nd St., Oklahoma City. Equipment: GE. Plant, \$114,500; quarterly operating, \$31,600. Ownership: Don J. Locke, pres., 55%; Bill R. Weaver, v.p.; Wanda Locke, secy.-treas., 45%. Counsel, Baraff, Koerner, Olender & Hochberg; consulting engineer, Peter V. Gureckis & Assoc. BPCT-800926KE. Starting Date: Unreported. Oklahoma City ADI.

★ **SHAWNEE (Ch. 30)**—KCVT, Canadian Valley Television Inc., c/o Don McClintock, Box 3030, Shawnee, OK 74801. CP 8-24-82; 800-kw max. visual, 80-kw max. aural, 860-ft. above av. terrain, 832-ft. above ground, 1972-ft. above sea level, lat. 35° 20' 47", long. 97° 06' 02". Transmitter, Rte. 6, 1.5-mi. N of Hwy. 9 on Hwy. 102, Shawnee. Ownership: Donald F. McClintock, pres. & Carol L. T. McClintock, v.p., 50% each; Merle L. Davis, secy. D. McClintock is TV producer. BPCT-820506KE. Starting Date: 1984. Oklahoma City ADI.

★ **TULSA (Ch. 47)**—KBJH, KBJH Inc., 5800 E. Skelly Dr., Tulsa, OK 74135. CP 4-21-81; 1196.7-kw max. & 744.7-kw horizontal visual, 119.67-kw max. & 74.47-kw horizontal aural, 1400-ft. above av. terrain, 1368-ft. above ground, 2168-ft. above sea level, lat. 36° 01' 10", long. 95° 39' 24". Transmitter, KGCT-TV site, 2.7-mi. E of Hwy. 51 on S. 101st St., Tulsa. Equipment, GE. Plant, \$229,000; yearly operating, \$120,000. Ownership: Oral Roberts U. Oral Roberts, pres.; Carl Hamilton, Collin Steele & George Stovall, v.p.s.; Ruth Rooks, secy.; Leon Hartz, treas. Counsel: Baraff, Koerner, Olender & Hochberg; consulting engineer, E. Harold Munn Jr. & Assoc. Inc. BPCT-5179. Starting Date: Unreported. Tulsa ADI.

Oregon

★ **LA GRANDE (Ch. 16)**—New, Matlock Communications Inc., Box 328, Eagle, ID 83616. Phone: 208-939-0789. CP 7-9-84; 4000-kw max. visual, 400-kw max. aural, minus 266-ft. above av. terrain, 261-ft. above ground, 3045-ft. above sea level, lat. 45° 21' 40", long. 118° 03' 52". Transmitter, 2.7-mi. NE of La Grande heading 35.1°T on N side of Booth Lane, W of Mt. Glenn Rd. Ownership: Stephen J. Matlock, pres., 100%. Matlock holds CP for Ch. 34, Spokane, WA; Ch. 7, Winnemucca, NV; is applicant for Ch. 6 Vernal, UT; Ch. 20 Idaho Falls, ID & several LPTVs; is buying KWHP(TV), Boise, ID. BPCT-831121KM.

★ **PORTLAND (Ch. 24)**—KTZD, Greater Portland Bcstg. Corp., c/o Michael R. Forman, 120 N. Robertson Blvd., Los Angeles, CA 90048. CP 8-13-82; 1000-kw max. & 891.3-kw horizontal visual, 100-kw max. & 89.13-kw horizontal aural, 1741-ft. above av. terrain, 1049-ft. above ground, 2049-ft. above sea level, lat. 45° 31' 19", long. 122° 43' 54". Transmitter, intersection of N.W. Skyline Blvd. & W. Burnside Rd. Equipment, RCA. Plant, \$2,168,000; yearly operating, \$510,000. Ownership: Tavitac Corp., 80%; Channel 24 Christian Television Inc., 20%. Tavitac ownership: Michael R. Forman, pres., 100%; Jerome A. Forman & Ted Minsky, v.p.s.; Geraldine Sempel, secy.-treas. Tavitac is permittee of KTZZ(TV), Ch. 22, Seattle, WA. M. Forman owns Alden Communications, applicant for Ch. 46, Green Valley, AZ; Ch. 20, Denver, CO; Ch. 48, Galveston, TX; has interest in permittee of KRLR(TV), Ch. 21, Las Vegas, NV. Christian TV ownership: Non-stock, non-profit corp. Gary E. Randall, pres.; Robert Mortensen, v.p.; R. Earl Book, secy. Counsel, Fly, Shuebruk, Gaguine, Boros, Schulkind & Braun; consulting engineer, Moffet, Larson & Johnson. BPCT-5200. Starting Date: Unreported. Portland ADI.

Portland (Ch. 40)—New, Cascade Video of Oregon Ltd., 919 S.W. Taylor, Suite 900, Portland, OR 97205. 5000-kw max. visual, 500-kw max. aural, 1780-ft. above av. terrain, 909-ft. above ground, 2049-ft. above sea level, lat. 45° 31' 25.1", long. 122° 44' 55.8". Transmitter, 433 N.W. Skyline Blvc., Portland. Equipment, RCA. Plant, \$3,031,000; quarterly operating, \$226,500. Ownership: Cascade Video Inc., as gen. partner, 20%; as ltd. partner, 45%; R. W. deWeese, Ralph D. Schlesinger & H. A. Anderson, ltd. partners, 5% each; Clifford B. Alterman & W. S. Aman, ltd. partners, 2.5% each; 15% reserved for management. CVI ownership: Thomas Moyer, chmn.-v.p.; R. W. deWeese, pres.; Clifford B. Alterman, secy.; General American Theatres, 100%. GAT ownership: Thomas P. Moyer, pres. & Marilyn L. Moyer, secy., 25.5% each; Thomas P. & Timothy Moyer, Colleen Thrift & Kimberly Kassab Trusts, 12.25% each. GAT owns movie theaters. Counsel, Verner, Lipfert, Bernhard & McPherson; consulting engineer, McClanathan & Assoc. BPCT-811019KG. Initial Decision of Administrative Law Judge Joseph P. Gonzales 12-12-83 proposed grant.

Portland (Ch. 40)—New, Portland Television Assoc. Ltd., 3520 Keith St., Cleveland, TN 37311. Correspondence, A. G. Thiessen, Suite 418, Uptain Bldg., Chattanooga, TN 37411. 5000-kw visual, 500-kw aural, 1780-ft. above av. terrain, 849-ft. above ground, 2049-ft. above sea level, lat. 45° 31' 27", long. 122° 44' 46". Transmitter, 429 N.W. Skyline Blvd., Portland. Equipment, RCA. Plant, \$230,500; quarterly operating, \$209,760. Ownership: Aubrey Burke, Forrest L. Preston, Philip B. Brooks & Carl Campbell, gen. partners, 25% each. They also own applicants for Ch. 9, Caldwell, ID & Ch. 64, Bellingham, WA. Preston has interest in WOAC(TV), Canton, OH. All have nursing home interests. Counsel, McCampbell & Young; consulting engineer, Sterling Communications. BPCT-811217KJ. Initial Decision of Administrative Law Judge Joseph P. Gonzales 12-12-83 proposed denial.

★ **SALEM (Ch. 32)**—New, Willamette Valley Bcstg. Co. Ltd., 6220 146th St. SE, Bellevue, WA 98006. Correspondence, A. G. Thiessen, Suite 418, Uptain Bldg., Chattanooga, TN 37411. CP 2-6-84; 5000-kw max. visual, 500-kw max. aural, 1399-ft. above av. terrain, 499-ft. above ground, 1632-ft. above sea level, lat. 45° 04' 00", long. 123° 08' 40". Transmitter, Noble Mountain Tree Farm, 4.5-mi. SE of Amity. Ownership: Steve W. McGee, gen. partner, 16.67%; Gordon Thiessen, ltd. partner, 33.34%; Jerry O'Neill, Bedros P. Daghlion & Charles W. Jordan, ltd. partners, 16.67% each. All except McGee have interest in applicant for new FM in Hilton Head Island, SC. Counsel, McCampbell & Young; consulting engineer, Sterling Communications Inc. BPCT-821122KE. Starting Date: Unreported. Portland ADI.

Pennsylvania

★ **ALTOONA (Ch. 47)**—New, Western Pennsylvania Christian Bcstg. Co., Channel 40, Wall, PA 15148. Phone: 412-824-3930. CP 4-9-84; 137.6-kw max. visual, 13.76-kw max. aural, 1019-ft. above av. terrain, 193-ft. above ground, 2738-ft. above sea level, lat. 40° 34' 12", long. 78° 26' 26". Transmitter, Lookout Rd., Logan Twp. Ownership: Non-stock, non-profit corp.; R. Russell Bixler, pres.; David F. Kelton, exec. v.p.; Oleen Eagle, v.p.-secy.-treas.; Ernie Frederick, dir. WPCBC is licensee of WPCB-TV, Greensburg-Pittsburgh, PA. Note: Plans operation as satellite of WPCB-TV, Greensburg-Pittsburgh, PA. BPCT-830902KM. Starting Date: Unreported. Johnstown-Altoona ADI.

Bethlehem (Ch. 60)—New, WBRE-TV Inc., c/o David M. Baltimore, 65 S. Franklin St., Wilkes-Barre, PA 18703. 10,416-kw max. & 3,465-kw (RMS) horizontal visual, 1,042-kw max. & 0.346-kw (RMS) horizontal aural, 898-ft. above av. terrain, 516-ft. above ground, 1516-ft. above sea level, lat. 40° 34' 01", long. 75° 26' 05". Transmitter, E. Rock Rd., Salisbury Twp., Lehigh County. Equipment, Bogner. Plant, \$293,429; yearly operating, \$259,000. Ownership: WBRE-TV Inc. is licensee of WBRE, Wilkes-Barre & Scranton.

CPs & Applications

Pennsylvania—(Continued)

- Counsel, Hogan & Hartson. **Note:** Proposed satellite of WBRE, Wilkes-Barre & Scranton. BPCT-4802.
- Erie (Ch. 66)**—New, Gannon University Bcstg. Inc., c/o Rev. Tom McSweeney, University Square, Erie, PA 16541. Phone: 814-871-7000. 25-kw max. visual, 2.5-kw max. aural, 500-ft. above av. terrain, 350-ft. above ground, 1667-ft. above sea level, lat. 42° 01' 50", long. 80° 02' 53". Transmitter, 1390 Townhall Rd. W., Summit Twp. Ownership: Joseph P. Scottino, pres., Thomas J. McSweeney, v.p., John J. Duda, secy.-treas., A.J. Miceli, David A. Rubino & Philip Rosen, 16.66% each. Gannon U. is licensee of WERG(FM), Erie, Pa. Counsel, Haley, Bader & Potts. BPCT-830429KG.
- Erie (Ch. 66)**—New, Henry C. McCall, c/o Millard V. Oakley, Box 520, Livingston, TN 38570. Phone: 615-823-5633. 100-kw max. visual, 10-kw max. aural, 429-ft. above av. terrain, 299-ft. above ground, 1482-ft. above sea level, lat. 42° 03' 22", long. 80° 03' 41". Transmitter, 4.6-mi. SE of city center heading 166.37°T. Ownership: Henry C. McCall, pres., 100%; John D. Whalley, secy. Consulting engineer, Edward M. Johnson & Assoc. Inc. BPCT-8302223KH.
- Erie (Ch. 66)**—New, Seneca Bcstg. Corp., c/o Nedra K. Brody, 115 Center St., Oil City, PA 16301. Phone: 814-676-2761. 2212-kw max. visual, 221-kw max. aural, 878-ft. above av. terrain, 720-ft. above ground, 2020-ft. above sea level, lat. 42° 02' 31", long. 80° 03' 57". Transmitter, Waterford Pike Rd., Erie. Ownership: Nedra K. Brody, pres.-treas., 60%; David E. Brody, secy., 40%. D. Brody is LPTV applicant in Oil City, Pa. Counsel, Michael Couzens; consulting engineer, Moffet, Larson & Johnson. BPCT-830428KP.
- ★ **HAZLETON (Ch. 56)**—WWLF-TV, Hazleton TV Assoc., Box 1490, Syracuse, NY 13201. Phone: 315-472-0200. CP 9-30-82; 9,792-kw max. visual, 0,979-kw max. aural, 626-ft. above av. terrain, 411-ft. above ground, 2131-ft. above sea level, lat. 40° 56' 24", long. 75° 58' 04". Transmitter, Berner Ave. & E St., Hazleton. Equipment, Acrodyne. Ownership: George Kimble, 60%; Alan Gerry, 20%; Craig Fox & Peter Rydell, 10% each, all gen. partners. See WOLF-TV, Scranton, PA for other interests. Counsel, Pepper & Corazzini; consulting engineer, Independent Broadcast Consultants Inc. (Trumansburg, NY). **Note:** Proposes operation as satellite of WOLF-TV, Ch. 38, Scranton, PA, below. BPCT-801121KL. Starting Date: Unreported. Wilkes-Barre-Scranton ADI.
- ★ **JOHNSTOWN (Ch. 8)**—New, Laurel Television Inc., c/o Glosser Brothers Inc., Locust & Franklin Sts., Johnstown, PA 15901. Correspondence, W. Louis Coppersmith, 301 Wallace Bldg., Johnstown, PA 15901. CP 1-19-84; 100-kw visual, 10-kw aural, 1127-ft. above av. terrain, 226-ft. above ground, 2886-ft. above sea level, lat. 40° 22' 14", long. 78° 58' 57". Transmitter, Laurel Hill, 2.86-mi. NW of intersection of State Rtes. 56 & 403, near Johnstown. Equipment, RCA. Plant, \$2,199,000; quarterly operating, \$625,000. Ownership: W. Louis Coppersmith, pres.; Herbert Sinberg & Paul Glosser, v.p.s.; William L. Glosser, secy.-treas.; Glosser Brothers Inc., 100%. GBI ownership: Leonard J. Black, chmn., less than 1%; Alvin M. Glosser, pres., 4.34%; Paul L. Glosser, sr. v.p., 5.09%; Sydney Ossip & Herbert Sinberg, sr. v.p.s., less than 1% each; William L. Glosser, secy., 5.06%; Thomas J. Zurilla, treas.; Fred Glosser, asst. secy., 2.94%; Louise S. Roth, 6.62%; Ruth Quitter, 5.01%; remainder publicly held, no one with more than 5%. Fred Glosser owns WGLU(FM), Johnstown, Pa. Counsel, Cohn & Marks; consulting engineer, Edward F. Lorentz & Assoc. BPCT-811110KH. Starting Date: Sept. 1985. Johnstown-Altoona ADI.
- ★ **LEBANON (Ch. 59)**—WGFF, Greater Harrisburg Ch. 59 Inc., One Commerce Place, #825, Nashville, TN 37239. CP 4-20-82; 1197-kw max. visual, 119.7-kw max. aural, 1456-ft. above av. terrain, 804-ft. above ground, 2049-ft. above sea level, lat. 40° 20' 58", long. 76° 51' 37". Transmitter, Blue Mtn. near Harrisburg, Pa. Equipment, RCA. Plant, \$2,154,000; quarterly operating, \$134,250. Ownership: William Geissler, pres.-treas., 70%; George Fritzinger, v.p.; Linda J. Thoren, v.p.-secy.; Home Security Financial Corp., 30%. HSFC ownership: George R. Fritzinger, pres.-secy.-treas., 100%. Geissler has interest in Focus Bcstg. Co., see WFBN(TV), Joliet, IL. Fritzinger has interest in KFAC-AM-FM, Los Angeles, CA; MDS pay TV services in Buffalo & Rochester, NY; applicant for Ch. 58, Milwaukee, WI; MDS & LPTV stations. Counsel, Fly, Shuebruk, Gaguine, Boros, Schulkind & Braun; consulting engineer, Moffet, Larson & Johnson. BPCT-800130KI. Starting Date: Unreported. Harrisburg-York-Lancaster-Lebanon ADI.
- ★ **PHILADELPHIA (Ch. 35 ETV)**—WYBE, Independence Public Media of Philadelphia Inc., 216 N. Edgmont St., Media, PA 19063. Correspondence, Peter Cuzzo, 3905 Spruce St., Philadelphia 19104. CP 2-8-84; 1122-kw max. visual, 112-kw max. aural, 1098-ft. above av. terrain, 1179-ft. above ground, 1421-ft. above sea level, lat. 40° 02' 21", long. 75° 14' 13". Transmitter, 216 Paoli Ave., Philadelphia. Ownership: Non-profit corp.; Frank A. Martin, pres.-treas.; Elizabeth P. Luna, v.p.; Peter Cuzzo, v.p.-secy. Counsel, Michael Couzens; consulting engineer, Moffet, Larson & Johnson. BPCT-830801KP. Starting Date: Unreported.
- ★ **SCRANTON (Ch. 38)**—WOLF-TV, SWH Associates, Box 155, Canandaigua, NY 14424. CP 7-8-81; 97.54-kw max. visual, 9.75-kw aural, 1261-ft. above av. terrain, 352-ft. above ground, 2412-ft. above sea level, lat. 41° 26' 09", long. 75° 43' 45". Transmitter, W. Mountain Rd., Ransom. Equipment, Acrodyne. Plant, \$803,260; quarterly operating, \$237,650. (**Note:** Costs for Hazleton, PA satellite station, included in these figures.) Ownership: Canandaigua Bcstg. Co. Inc., 20%; George Kimble, 55%; Craig Fox & Alan

Gerry, 10% each, Peter Rydell, 5%, all gen. partners. CBCI ownership: George & Russell Kimble, 43.3% each; William & Katherine Kimble, 6.6% each. CBCI is licensee of WCGR & WFLC(FM), Canandaigua, NY. George & Russell Kimble, Fox & Gerry have interest in AGK Communications Inc., applicant for Ch. 48, Burlington, NJ. Kimble, Fox & Gerry have interest in WAQX(FM), Manlius; WOLF(AM), Syracuse & applicant for new AM in Cazenovia, NY. Gerry, G. & R. Kimble have interest in WEIV(FM), Ithaca, NY. Gerry owns various cable TV systems in NY & PA. Counsel, Pepper & Corazzini; consulting engineer, Independent Broadcast Consultants Inc. (Trumansburg, NY). BPCT-801121KL. Starting Date: Unreported. Wilkes-Barre-Scranton ADI.

★ **SCRANTON (Ch. 64)**—New, Scranton Family Television Ltd., c/o Tracy L. Haynes, 15 Barnesdale Way, Rome, GA 30161. Correspondence, Suite 418, Uptain Bldg., Chattanooga, TN 37411. CP 5-15-84; 1433.5-kw max. visual, 143.35-kw max. aural, 1628-ft. above av. terrain, 845-ft. above ground, 2449-ft. above sea level, lat. 41° 10' 55", long. 75° 52' 17". Transmitter, Penobscot Knob, 2.5-mi. S of Wilkes-Barre, Mountain Top. Ownership: Tracy L. Haynes, gen. partner, 5%; Robert T. Cheatham III, ltd. partner, 95%. Cheatham has interest in permittee of Ch. 16, St. Joseph, MO; applicant for new FM in Wichita Falls, TX. Counsel, McCampbell & Young; consulting engineer, Sterling Communications Inc. BPCT-830310KG. Starting Date: Unreported. Wilkes-Barre-Scranton ADI.

State College (Ch. 29)—New, Hazleton TV Assoc., Townline Rd., Box 155, Canandaigua, NY 14424. Correspondence, Craig Fox, Box 6142, Syracuse, NY 13217. 170.2-kw visual, 17.02-kw aural, 590-ft. above av. terrain, 298-ft. above ground, 2068-ft. above sea level, lat. 40° 48' 43", long. 78° 00' 24". Transmitter, Rte. 550, 2-mi. from intersection of Rte. 322 & Rte. 550, Halfmoon. Equipment, Acrodyne. Ownership: George Kimble & James L. Oyster Inc., 30% each; Alan Gerry, 20%; Craig Fox & Peter Rydell, 10% each, all gen. partners. HTA is permittee of WWLF-TV, Hazleton, PA. Principals own SWH Assoc., permittee of WOLF-TV, Scranton, PA. Kimble, Fox & Gerry own applicant for Ch. 48, Burlington, NJ; have interest in WOLF(AM), Syracuse, NY & WAQX-FM, Manlius, NY; WCGR(AM) & WFLC(FM), Canandaigua, NY; applicants for new AMs in Canandaigua, NY & Concord, NH. Kimble & Gerry have interest in WEIV-FM, Ithaca, NY. BPCT-820909KW.

State College (Ch. 29)—New, Lion Country Television, c/o Eric K. Albert, 404 Gerald St., State College, PA 16801. 97.2-kw max. visual, 9.7-kw max. aural, 749-ft. above av. terrain, 292-ft. above ground, 2062-ft. above sea level, lat. 40° 53' 32", long. 77° 51' 49". Transmitter, 5-mi. WSW of Bellefonte on Bald Eagle Mtn., Benner Twp. Ownership: Eric K. Albert & John L. Meacham, gen. partners, 50% each. Albert & Meacham own AGM Television Bcstg., LPTV applicant in Bellefonte/State College, PA. BPCT-820714KH.

Rhode Island

Block Island (Ch. 69)—New, John Joseph Fuller & Jerrell E. Kautz, Woody Hill Rd., Hope Valley, RI 02832-0000. Phone: 401-539-8502. 5000-kw max. visual, 1000-kw max. aural, 387-ft. above av. terrain, 500-ft. above ground, 533-ft. above sea level, lat. 41° 12' 52", long. 71° 34' 45". Transmitter, 0.2-mi. W of Corn Neck Rd. by Niles Swamp. Ownership: John Joseph Fuller, Jerrell E. Kautz, gen. partners, 50% each. Kautz has interest in application for Ch. 16 McCook, NE; KZMC Inc., licensee of KZMC-FM McCook, NE; permittee of a new AM in Imperial, NE. Fuller & Kautz are applicants for numerous AM & FM stations. Technical director, Jerrell E. Kautz. BPCT-840420KL.

Block Island (Ch. 69)—New, Minority Bcstg. of Block Island, 2570 Indian Ridge Dr., Glenview, IL 60025-0000. Phone: 312-272-2483. 5000-kw max. visual, 1000-kw max. aural, 293-ft. above av. terrain, 167-ft. above ground, 317-ft. above sea level, lat. 41° 09' 12", long. 71° 35' 58". Transmitter, 0.2-mi. NW of Plover Hill, Block Island. Ownership: John Travers, 100%. Consulting engineer, John Travers. BPCT-840523KE.

Block Island (Ch. 69)—New, Offshore Bcstg., 57 Cowesett Ave., Apt. 64, West Warwick, RI 02893. Phone: 401-821-5298. 5000-kw max. visual, 500-kw max. aural, 1450-ft. above av. terrain, 1375-ft. above ground, 1619-ft. above sea level, lat. 41° 28' 42", long. 71° 39' 08". Transmitter, 3.7-mi. SE of Hope Valley. Ownership: Lisa Marie Gomes, Raymond Albert Yorke, gen. partners, 50% each. Yorke has interest in application for FM station in Bonita Springs, FL. Counsel, Cohn & Marks; technical consultant, William P. Turney. BPCT-840629KP.

Block Island (Ch. 69)—New, T. N. Robinson, One Ocean Ave., Block Island, RI 02807. Phone: 401-466-2001. 5000-kw max. visual, 1000-kw max. aural, 750-ft. above av. terrain, 745-ft. above ground, 750-ft. above sea level, lat. 41° 12' 25", long. 71° 34' 45". Transmitter, 0.03-mi. S of town landfill, Block Island. Ownership: T. N. Robinson, 100%. Counsel, Arent, Fox, Kintner, Plotkin & Kahn. BPCT-840629KR.

South Carolina

★ **ANDERSON (Ch. 40)**—WAXA, Mark III Broadcasting Co., 300 Northcreek, Suite 700, Atlanta, GA 30327. Phone: 404-261-8317. 55-kw max. visual, 5.5-kw max. aural, 1020-ft. above av. terrain, 1051-ft. above ground, 1849-ft. above sea level, lat. 34° 38' 51", long. 82° 16' 13". Transmitter, 2.6-mi. NE of Fork Shoals. Ownership: Anthony C. Kupris, pres.-treas., chief exec. officer & gen. mgr.; John Kupris, v.p.-asst. secy.; Mary R. Kupris, secy.

Counsel: James L. Oyster. **Note:** Began operation as WAIM-TV 12-1-53; left air 1983. Plans to resume operation: 1984.

★ **CHARLESTON (Ch. 24)**—New, Charleston Community Television Ltd., 427 Culver Blvd., Playa del Rey, CA 90293. Phone: 213-306-9404. CP 5-7-84; 5000-kw max. visual, 500-kw max. aural, 1610-ft. above av. terrain, 2000-ft. above ground, 2010-ft. above sea level, lat. 32° 56' 32", long. 79° 43' 09". Transmitter, approx. 2000-ft. W of intersection of Ward Bridge Rd. & Ocean Hwy., near Woodville. Equipment, RCA. Ownership: Terry A. Trousdale, gen. partner, 39%; Margaret Bowen, gen. partner, Douglas K. Freeman, Mathew Jenkins & Steely O. Hawkins, ltd. partners, 15% each; Lloyd F. Trousdale, 1%. Trousdale, Freeman & Jenkins have interest in applicant for Ch. 15, Las Vegas, NV. Counsel, Seymour M. Chase; consulting engineer, A. D. Ring & Assoc. BPCT-830208KE.

★ **FLORENCE (Ch. 21)**—WSMF, Southern Metro Telesystems Inc., Box 25314, Tampa, FL 33622. CP 4-29-82; 3622-kw visual, 362.2-kw aural, 1849-ft. above av. terrain, 1500-ft. above ground, 1560-ft. above sea level, lat. 34° 21' 53", long. 79° 19' 49". Transmitter, 4-mi. SE of Dillon. Equipment, CCA. Plant, \$663,000; quarterly operating, \$128,000. Ownership: Richard C. Hilton Sr., pres.-treas., 100%; Constance Wilson, v.p. Hilton owns WSWS(TV), Opelika-Auburn, AL. Counsel, Baraff, Koerner, Olender & Hochberg; consulting engineer, Edward Graham Jr. (Bishop, GA). BPCT-811224KF. Starting Date: Unreported. Florence ADI.

★ **GREENWOOD (Ch. 38 ETV)**—WNEH, South Carolina ETV Commission, 2712 Millwood Ave., Drawer L, Columbia, SC 29250. CP 1-26-82; 1776-kw max. visual, 177.6-kw max. aural, 768-ft. above av. terrain, 688-ft. above ground, 1360-ft. above sea level, lat. 34° 22' 21", long. 82° 10' 03". Transmitter, Rd. 264, 3-mi. E of Ware Shoals. Equipment, Harris. Ownership: See WRK-TV, Columbia, SC. Counsel, Dow, Lohnes & Albertson. BPET-810330KF. Starting Date: Sept. 1984.

★ **GREENWOOD (Ch. 48)**—WGCG-TV, Metro Communications South Inc., 303 Adair St., Clinton, SC 29325. CP 7-6-82; 2761-kw visual, 276.1-kw aural, 1616-ft. above av. terrain, 1573-ft. above ground, 2113-ft. above sea level, lat. 34° 00' 43", long. 82° 02' 48". Transmitter, 1.3-mi. S of Kirksey near U.S. Hwy. 25. Equipment, CCA. Plant, \$896,260; quarterly operating, \$188,138. Ownership: Pete J. Stathakis, pres., 4.5%; Ronald M. Moore, v.p.-gen. mgr., 9%; Irvin G. Wooten, 9%; James J. Stathakis, 4.5%; remainder undistributed. Moore owns Moore Broadcast Industries, broadcast consulting firm. Counsel, Stoppelman & Rosen; consulting engineer, Edward Graham Jr. (Bishop, GA). BPCT-820217KE. Starting Date: Late 1983. Greenville-Spartanburg-Asheville ADI.

★ **HARDEEVILLE (Ch. 28)**—WTGS, Business & Minority Coalition Bcstrs. Inc., 900 N.W. Eighth Ave., Gainesville, FL 32601. CP 11-17-81; 2667-kw max. visual, 266.7-kw max. aural, 799-ft. above av. terrain, 792-ft. above ground, 810-ft. above sea level, lat. 32° 15' 37", long. 80° 52' 42". Transmitter, E side of Hwy. 29, 1.5-mi. S of Hwy. 278, near Bluffton. Ownership: American Communications & Television Inc., 100%. For officers & other interests, see CP for WSQY-TV, Forest City, NC. Counsel, Cordon & Jacob; consulting engineer, Kessler & Gehman. BPCT-810126KE. Starting Date: Unreported. Savannah ADI.

South Dakota

Rapid City (Ch. 15)—New, Midcontinent Bcstg. Co., c/o Joseph H. Floyd, 501 S. Phillips Ave., Sioux Falls, SD 57102. Phone: 605-336-1100. 690-kw max. visual, 69-kw max. aural, 520-ft. above av. terrain, 421-ft. above ground, 4201-ft. above sea level, lat. 44° 04' 14", long. 103° 15' 01". Transmitter, Skyline Dr., approx. 0.8-mi. S of intersection of Rtes. 44 & 79, Rapid City. Ownership: See KELO-TV, Sioux Falls, SD. Counsel, Dow, Lohnes & Albertson. BPCT-830801KF.

Sioux Falls (Ch. 17)—New, Family Bcstg. Co. Inc., 105 W. Jefferson, Fairfield, IA 52556. Phone: 515-472-9774. 1636.3-kw max. visual, 163.6-kw max. aural, 791-ft. above av. terrain, 630-ft. above ground, 2430-ft. above sea level, lat. 43° 43' 46", long. 97° 05' 10". Transmitter, 5.7-mi. N of Humboldt, W of Hwy. 19. Ownership: Jerry D. Montgomery, pres., Donna L. Montgomery, secy., 49% each; Betty Harris, v.p., Karla Schmidt, 1% each. FBCI has interest in applications for Ch. 17 Grand Island, NE, Ch. 14 Pittsburg, KS & FM stations in Carlsbad, NM & San Angelo, TX. Technical consultant, Gary M. McGlothlen. BPCT-840601KG.

Tennessee

Cleveland (Ch. 53)—New, Cleveland Community Television Ltd., c/o 1180 Eldredge Circle, Cleveland, TN 37311. Phone: 615-479-5147. 947.76-kw max. visual, 94.776-kw max. aural, 600-ft. above av. terrain, 742-ft. above ground, 1522-ft. above sea level, lat. 35° 10' 54", long. 84° 39' 09". Transmitter, 0.1-mi. E of Patty Rd., 0.2-mi. N of Polk County High School, Benton. Ownership: Patricia K. Bishop, gen. partner, Dan Bishop, ltd. partner, 50% each. Counsel, McCampbell & Young; technical consultant, James E. Price. BPCT-840524KE.

Cleveland (Ch. 53)—New, Cleveland Television Ltd., Rte. 2, Box 375, Cleveland, TN 37311. Phone: 615-476-2706. 5000-kw max. visual, 500-kw max. aural, 957-ft. above av. terrain, 1023-ft. above ground, 1863-ft. above sea level, lat. 35° 03' 20", long. 84° 45' 51". Transmitter, 1500-ft. NW of intersection of Ladd Springs Rd. & Bucks Pocket Rd., Cleveland. Ownership: Catherine T. Robinson, gen. partner, 10%; Valerie S. Dixon, ltd. partner, 90%. Robinson has interest in FM station Duluth, MN. Dixon has

interest in LPTV application for Rocky Mount, NC. Counsel, McCampbell & Young; technical consultant, Sisk Engineering Inc. BPCT-840530KG.

Cleveland (Ch. 53)—New, Philip B. George, 22 Stanley St., Nashville, TN 37210. Phone: 615-255-1122. 5000-kw max. visual, 500-kw max. aural, 340-ft. above av. terrain, 474-ft. above ground, 1294-ft. above sea level, lat. 35° 03' 17", long. 84° 44' 02". Transmitter, 10-mi. SE of Cleveland in Oldfort. Ownership: Philip B. George, 100%. Technical consultant, National Communications Consultants. BPCT-840521KE.

Cleveland (Ch. 53)—New, Richard Towe & Darrel Silvey, Box 22815, Chattanooga, TN 37422. Phone: 615-622-2591. 5000-kw max. visual, 500-kw max. aural, 208-ft. above av. terrain, 273-ft. above ground, 1068-ft. above sea level, lat. 34° 58' 02", long. 84° 50' 14". Transmitter, approx. 3.25-mi. N of Beaverdale, E of Mount Pleasant Rd. Ownership: Darrel Silvey, Richard Towe, gen. partners, 50% each. Silvey is applicant for LPTVs in Athens & Chattanooga, TN. Towe is applicant for LPTV in Chattanooga, TN. Technical consultant, Omni Communications Inc. BPCT-840406KE.

Cleveland (Ch. 53)—New, WFLI Inc., 621 O'Grady Dr., Chattanooga, TN 37409. Phone: 615-821-3555. 1530-kw max. visual, 153-kw max. aural, 960-ft. above av. terrain, 1023-ft. above ground, 1833-ft. above sea level, lat. 35° 01' 14.2", long. 84° 48' 27". Transmitter, approx. 11-mi. SE of Cleveland, approx. 1.1-mi. SW of Hwy. 74 & Hughes Lake Rd. Ownership: William E. Bennis Jr., pres., 47%; Ying Hua Bennis, v.p., 6.1%; William E. Bennis III, v.p.; Michael J. Bennis, secy., 17.7%; Robert A. Bennis, treas., 20.7%; Patricia Bennis Komorowski, 4.9%; Harold B. Loyd, 4.6%. WFLI Inc. is licensee of WFLI(AM), Lookout Mountain, TN & owns W.S.I.M. Inc., licensee of WJTT(AM), Red Bank, TN. W. E. Bennis Jr., M. J. & R. A. Bennis have interest in Bennis Communications Inc., licensee of WJLY(AM) & WHYW-FM, Braddock, PA. R. A. & M. J. Bennis have interest in Love Bcstg., licensee of WMYK (FM) Elizabeth City, NC. R. A., M. J. Bennis & Komorowski have interest in James River Bcstg., licensee of WZAM(AM), Norfolk, VA. Counsel, Mullin, Rhyne, Emmons & Topel; technical consultant, Peter V. Gureckis. BPCT-840530KM.

★ **COOKEVILLE (Ch. 26)**—WKWR-TV, Joseph Patrick Williams, 1065 E. 10th St., Cookeville, TN 38501. Correspondence, Box 2848, Cookeville, TN 38501. CP 4-9-82; 1910-kw visual, 191-kw aural, 1510-ft. above av. terrain, 700-ft. above ground, 1990-ft. above sea level, lat. 36° 07' 52", long. 85° 27' 28". Transmitter, 0.5-mi. SW of intersection of U.S. 70 N & I-40, Cookeville. Equipment, Ampex. Plant, \$190,000; quarterly operating, \$51,000. Ownership: Joseph Patrick Williams, 100%. BPCT-810902KG. Starting Date: Unreported. Nashville ADI.

★ **CROSSVILLE (Ch. 20)**—WINT-TV, WINT-TV Inc., Box 972, Chanute, KS 66720. Phone: 615-484-2020. 2820-kw max. & 2340-kw horizontal visual, 447-kw aural, 2772-ft. above av. terrain, 1103-ft. above ground, 4403-ft. above sea level, lat. 36° 06' 34", long. 84° 20' 13". Transmitter, Buffalo Mtn., 2.2-mi. NE of Windrock. Ownership: Larry D. Hudson, pres., 90%; Richard Sigler, secy.-treas.; John Cunningham, 10%. Hudson has interest in KLDH(TV) Topeka, KS & Mid-America Bcstg. Inc., applicant for Ch. 15, Omaha, NE & cable TV franchise in Arnold, MO. Cunningham previously held interest in WINT-TV. **Note:** Began operation on Ch. 55 10-3-76; left air 1983. Plans to resume operation on Ch. 20, date unreported.

★ **GREENEVILLE (Ch. 39)**—WETO, Medium Rare Inc., c/o Bob Lochte, Box 692, Pulaski, TN 38478. Phone: 615-363-7237. CP 5-24-83; 644.17-kw max. visual, 64.417-kw max. aural, 288-ft. above av. terrain, 299-ft. above ground, 1879-ft. above sea level, lat. 36° 09' 02", long. 82° 47' 50". Transmitter, approx. 1.75-mi. ESE of center of Greeneville, off Mount Bethel Rd. & 0.5-mi. ESE of Town Acres subdivision. Ownership: Jay D. Austin, pres., 50%; Kate B. Lochte, v.p.-secy. & Robert H. Lochte, treas., 50% jointly. Consulting engineer, Edward M. Johnson & Assoc. Inc. BPCT-821020KE. Starting Date: Unreported. Bristol-Kingsport-Johnson City ADI.

★ **JACKSON (Ch. 16)**—WUAA, Golden Circle Bcstg. Inc., 6815 Shallowford Rd., Chattanooga, TN 37421. CP 10-26-81; 229-kw visual, 22.9-kw aural, 398-ft. above av. terrain, 353-ft. above ground, 873-ft. above sea level, lat. 35° 31' 33", long. 88° 47' 10". Transmitter, Norton Hill, Jackson. Equipment, CCA. Plant, \$564,790; quarterly operating, \$57,930. Ownership: CLW Communications Group Inc., 100%; Spiros Zodhiates, pres.; Otto A. Anderson, sr. exec. v.p.-asst. secy.; Bobby M. McFalls, exec. v.p.; Jerry L. Siler, v.p.; James King, treas.; Richard Mateyka, secy. CLW Communications Group Inc. is a wholly-owned subsidiary of AMG International, a non-profit, non-stock corp. AMG officers: Spiros Zodhiates, pres.; Otto A. Anderson, sr. exec. v.p.-asst. secy.; Bobby M. McFalls, exec. v.p.; Richard Mateyka, secy.; Jim Taylor, treas. Counsel, John Midlen; consulting engineer, B. Scott Baxter & Assoc. (Brentwood, TN). BPCT-800318KE. Starting Date: Unreported. Jackson ADI.

Knoxville (Ch. 8)—New, Citizens Community Television Inc., 2929 Alcoa Hwy., Knoxville, TN 37919. 316-kw max. visual, 56.9-kw max. aural, 1720-ft. above av. terrain, 1453-ft. above ground, 2849-ft. above sea level, lat. 36° 00' 13", long. 83° 56' 35". Transmitter, Sharp's Ridge, Knoxville. Equipment, RCA. Plant, \$3,511,622; quarterly operating, \$1,289,000. Ownership: Thomas L. Moore, pres., 57%; George Thompson III, v.p., 29%; Ann B. Wilde, secy.-treas., 14%; Patricia Branan, dir. of public affairs. Moore is partner in Kimbrough-Moore TV, applicant for low power TV station in Knoxville. Counsel, Kirkland & Ellis; consulting engineer, Pathfinders Ltd. BPCT-810615KQ.

CPs & Applications

Tennessee—(Continued)

Knoxville (Ch. 8)—New, Community Bcstrs. of Knoxville Inc., Box 1312, Knoxville, TN 37901. 316-kw max. visual, 31.6-kw max. aural, 1866-ft. above av. terrain, 1751-ft. above ground, 3049-ft. above sea level, lat. 36° 08' 06", long. 83° 43' 29". Transmitter, 2-mi. SW of Blaine (old WBIR-TV site). Equipment, RCA. Plant, \$2,513,511; quarterly operating, \$241,821. Ownership: Non-stock corp. Dale A. Richman, chmn.-pres.; Stephen F. Smith, v.p.; Cheryl A. Richman, secy.; Michael L. Battershell, treas.; Della S. Collins, Anna J. Battershell & Aneta P. Carter, dirs. Counsel, John Midlen; consulting engineer, E. Harold Munn Jr. & Assoc. Inc. BPCT-810612KF.

Knoxville (Ch. 8)—New, East Tennessee Bcstg., a gen. partnership, Box 5066, Knoxville 37918. 316-kw visual, 31.6-kw aural, 1866-ft. above av. terrain, 1749-ft. above ground, 3049-ft. above sea level, lat. 36° 08' 06", long. 83° 43' 29". Transmitter, House Mtn., 2-mi. SW of Blaine. Equipment: RCA. Plant, \$2,608,000; quarterly operating, \$946,125. Ownership: Ann B. Furrow, James R. Martin; Cowan Rodgers III, H. Pat Wood, 16% each; Lee L. Williams, Berneeze A. Ward, Walter S. E. Hardy, Robert H. Harvey, 8% each; Herbert H. Howard, 4%. Howard is professor of bcstg. & has less than 1% interest in Cox Bcstg. Corp., Multimedia Inc./Viacom Inc. & Westinghouse Electric Co. Counsel, O'Melveny & Myers; consulting engineer, Lohnes & Culver. BPCT-810612KF.

Knoxville (Ch. 8)—New, HHS Inc., Box 40, Lake Charles, LA 70601. 316-kw max. visual, 56.9-kw max. aural, 1866-ft. above av. terrain, 1747-ft. above ground, 3045-ft. above sea level, lat. 36° 08' 06", long. 83° 43' 29". Transmitter, 2-mi. SW of Blaine. Equipment, RCA. Plant, \$2,213,000; quarterly operating, \$409,250. Ownership: Harold H. Stream III, pres., 100%; Tony N. Reed, v.p.; Leon Theriot, secy. Stream owns KOYL & KUFO(FM), Odessa, TX. Counsel, Sundlun, Scher & Singer; consulting engineer, Robert L. Purcell. BPCT-810615KX.

Knoxville (Ch. 8)—New, Knoxville Inc., c/o Horace Ward, 7300 Loch Lomond Dr., Bethesda, MD 20817. 316-kw max. visual, 31.6-kw max. aural, 1866-ft. above av. terrain, 1747-ft. above ground, 3045-ft. above sea level, lat. 36° 08' 06", long. 83° 43' 29". Transmitter, 2-mi. SW of Blaine. Equipment, RCA. Plant, \$2,075,000; quarterly operating, \$830,390. Ownership: Horace Ward, pres., 45%; Michael McKinley, James Clark, Gilbert D. Francis Jr., v.p.s., 15% each; Everett Wallace, v.p., Bernadine Layne, secy., 5% each. Ward & his wife are applicants for multiple low power TV stations. Counsel, B. T. Wade; consulting engineer, Moffet, Larson & Johnson. BPCT-810615KR.

Knoxville (Ch. 8)—New, Knoxville Bcstg. Corp., c/o J. Hugh Branson, Suite 300, 2550 M St. NW, Washington, DC 20037. 316-kw max. visual, 56.9-kw max. aural, 1866-ft. above av. terrain, 1747-ft. above ground, 3045-ft. above sea level, lat. 36° 08' 06", long. 83° 43' 29". Transmitter, 2-mi. SW of Blaine, TN. Equipment, RCA. Plant, \$3,014,200; quarterly operating, \$1,196,250. Ownership (Voting control): J. Hugh Branson, 19%; John D. Lockridge Jr., Ann G. Smallman, Kenneth S. Needham, Sam B. Newman, Ernest A. Curtis Jr., Raymond A. Shirley Sr., James S. Bush, Eugene L. Joyce & Avon W. Rollins, 9% each. Issued non-voting control: Richard H. Colbert, 45.2%; Harvey Soslowsky, 22.6%; Herman Pease, 21.8%; Leslie T. Tobin, 10.4%; all 4 have options to purchase additional non-voting stock. Curtis is gen. mgr. of WSJK-TV, Sneedville TN & owns less than 1% of Taft Bcstg. Co. Shirley is gen. mgr. of WUOT-FM, Knoxville, TN. Colbert owns Colbert Television Syndication Services Inc. & has interest in Colbert Television Sales & Century City Television Inc., all TV program syndication cos.; has less than 1% interest in Microdyne Corp., Capital Cities Communications, MGM Film, Viacom International Inc., Warner Communications, LIN Bcstg., Oak Industries & National Telefilm. Soslowsky is pres. of Broadcast Information Bureau & National Video Clearinghouse Inc., both publishing firms; v.p. of Film Service Corp., TV program consultants; pres. of Media Merchandising Corp., merchandising & consulting firm; has interest in Orion TV of Syracuse Inc., permittee of WFWY, Syracuse, NY. Pease has majority interest in Whitehaven Entertainment Corp., licensee of WUTV, Buffalo, NY. Counsel, Nixon, Hargrave, Devans & Doyle; consulting engineer, Peter V. Gureckis & Assoc. BPCT-810209KE.

Knoxville (Ch. 8)—New, Knoxville Tennessee T.V. Inc., 311 Ridge Rd. E., Rochester, NY 14621. 316-kw max. visual, 50-kw max. aural, 1866-ft. above av. terrain, 1747-ft. above ground, 3045-ft. above sea level, lat. 36° 08' 06", long. 83° 43' 29". Transmitter, 2-mi. SW of Blaine. Equipment, RCA. Plant, \$2,502,000; quarterly operating, \$300,000. Ownership: Malcolm I. Glazer, pres., 100%; Avram A. Glazer, Kevin Glazer, v.p.s.; Carl Brasley, secy.-treas. For M. Glazer's other interests, see Group Ownership of TV Stations. Counsel, Dow, Lohnes & Albertson; consulting engineer, John H. Mullaney Consulting Radio Engineers Inc. BPCT-810615KM.

Knoxville (Ch. 8)—New, Le Conte Bcstg. Co. Inc., 504 Fair St. SW, Atlanta, GA 30313. 177.8-kw visual, 17.78-kw aural, 1807-ft. above av. terrain, 1559-ft. above ground, 2849-ft. above sea level, lat. 36° 00' 02", long. 83° 56' 58". Transmitter, Sharp's Ridge, Knoxville. Equipment, RCA. Plant, \$4,181,634; yearly operating, \$965,160. Ownership: Herman J. Russell, chmn., 40%; Martin B. Sereteau, v.p., 40%; James W. Coclin, secy., 10%; Don Elliot Heald, 10%. All have interest in WGXA(TV), Macon, GA. Counsel, Tierney & Swift; consulting engineer, Jansky & Bailey. BPCT-810615KY.

Knoxville (Ch. 8)—New, Local Service Television Inc., Executive Complex Inc., Suite 700, San Diego, CA 92101. 316-kw visual, 31.6-kw aural, 1856-ft. above av. terrain, 1731-ft. above ground, 3031-ft. above sea level, lat. 36° 08' 06", long. 83° 43' 29". Transmitter, abandoned WBIR tower, 2-mi. SW of Blaine. Equipment, RCA. Plant, \$2,918,117; quarterly operating,

\$404,000. Ownership: Charles Woods, 100%. For other interests, see WTVY, Dothan, AL. Counsel, Kenkel & Barnard; consulting engineer, Lawrence Behr Assoc. Inc. BPCT-810615KK.

Knoxville (Ch. 8)—New, Tennessee Telecorp Inc., Box 10832, Knoxville, TN 37919. Correspondence, Lewis F. Cosby III, 1704 Loflin Circle, Knoxville, TN 37922. 316-kw visual, 31.6-kw aural, 1880-ft. above av. terrain, 1751-ft. above ground, 3049-ft. above sea level, lat. 36° 08' 06", long. 83° 43' 29". Transmitter, Zachary Ridge, 2-mi. SW of Blaine. Equipment, RCA. Plant, \$2,221,644; quarterly operating, \$462,500. Ownership: Donald K. Bagwell, pres., Lewis F. Cosby, Ralph H. Boston, Earl R. Taylor & Sue C. Walker, v.p.s., 20% each. Counsel, McCampbell & Young; consulting engineer, B. Scott Baxter & Assoc. BPCT-810615KG.

Knoxville (Ch. 26)—New, Robert L. Bertram, W. Cumberland Ave., Jamestown, KY 42629. 5000-kw max. visual, 500-kw max. aural, 2000-ft. above av. terrain, 669-ft. above ground, 3512-ft. above sea level, lat. 35° 45' 48", long. 83° 45' 50". Transmitter, Chilhowee Mtn., 16.16-mi. SE of Knoxville heading 148° T. Ownership: Robert L. Bertram, 100%. Bertram holds CP for WDKY-TV, Danville, KY. Consulting engineer, Edward M. Johnson & Assoc. Inc. BPCT-820628KF. Note: Application is mutually exclusive with renewal of WTVK Knoxville.

★ **LEBANON (Ch. 68)**—New, Joe F. Bryant, 200 E. Spring St., Lebanon 38087. Phone: 615-244-5142. CP 5-16-84; 100-kw max. visual, 10-kw max. aural, 950-ft. above av. terrain, 412-ft. above ground, 1739-ft. above sea level, lat. 36° 04' 26", long. 86° 09' 42". Transmitter, 1.5-mi. S of Hwy. 70, 1-mi. N of Smith Hollow Rd., Lebanon. Ownership: Joe F. Bryant, 100%. Applicant owns Bryant Radio Co., permittee for new AM Mt. Juliet, TN. Technical consultant, James H. Hayes. BPCT-840227KH. Starting Date: Unreported. Nashville ADI.

Maryville-Alcoa (Ch. 8)—New, Edward M. Johnson, Suite 702, Hamilton Bldg., 531 Gay St., Knoxville, TN 37902. 21-kw max. visual, 2.1-kw max. aural, 1644-ft. above av. terrain, 298-ft. above ground, 3141-ft. above sea level, lat. 35° 45' 48", long. 83° 45' 50". Transmitter, Chilhowee Mtn., 12-mi. E of Maryville. Equipment, Emcee. Plant, \$185,530; quarterly operating, \$47,000. Ownership: Edward M. Johnson, 100%. Johnson has interest in WCSV(AM), Crossville, WTNR(AM), Kingston, WREA (AM), Dayton, WNPC(AM), Newport, TN & is applicant for new AM in Lebanon, TN & new FMs in Elkins, WV.; Cheyenne, WY & for several low power TV stations. Note: Mutually exclusive with Ch. 8, Knoxville applications. BPCT-810610KE.

Maryville (Ch. 8)—New, Tennessee Telecasting Inc., 301 McGhee St., Maryville, TN 37801. 210-kw max. visual, 21-kw max. aural, 1296-ft. above av. terrain, 1060-ft. above ground, 2320-ft. above sea level, lat. 35° 59' 26", long. 83° 57' 48". Transmitter, On Sharp's Ridge, about 700-ft. E of Gap Rd., Knoxville. Equipment, RCA. Plant, \$2,418,687; quarterly operating, \$507,000. Ownership: Henry Posner Jr., chmn., 54%; Albert M. Holtz, pres., 30%; Fred W. Schwarz, v.p.-treas., 1%; Thomas D. Wright, secy.-gen. counsel, 15%. All own WVAH-TV, Charleston, WV; permittee of WRGT-TV, Dayton, OH. Counsel, Fisher, Wayland, Cooper & Leader; consulting engineer, Edward F. Lorentz & Assoc. Note: Mutually exclusive with applications for Ch. 8, Knoxville. BPCT-810615KT.

McMinnville (Ch. 33)—New, Warren County Bcstrs., 309 Edge Wood Dr., McMinnville, TN 37110. Phone: 615-473-6403. 720-kw max. visual, 72-kw max. aural, 305-ft. above av. terrain, 291-ft. above ground, 1391-ft. above sea level, lat. 35° 50' 21", long. 85° 51' 24". Transmitter, Campbell Rd., McMinnville. Ownership: Bryan E. Knight, gen. partner, 50%; Carl B. Hillis & Paul H. Rigsby, gen. partners, 25% each. Technical consultant, National Communications Consultants. BPCT-840607KE.

Memphis (Ch. 13)—New, Cuzzin Communication Corp., c/o Joseph T. Zingale, 29425 Chagrin Blvd., Pepper Pike, OH 44122. Phone: 216-464-7780. 316-kw max. visual, 63.2-kw max. aural, 1010-ft. above av. terrain, 1076-ft. above ground, 1336-ft. above sea level, lat. 35° 10' 28", long. 89° 50' 41". Transmitter, 6555 Raleigh-La Grange Rd., Memphis. Ownership: Joseph T. Zingale, pres.-secy., 49%; Bill Cosby, 51%. CCC is LPTV applicant in several cities. Counsel, Fisher, Wayland, Cooper & Leader. BPCT-830512KN.

Memphis (Ch. 13)—New, Greater Memphis Communications Ltd., c/o Willie W. Herenton, 3732 Masonwood Lane, Memphis, TN 38112. Phone: 901-398-1225. 316-kw max. visual, 60-kw max. aural, 1013-ft. above av. terrain, 1073-ft. above ground, 1332-ft. above sea level, lat. 35° 10' 28", long. 89° 50' 41". Transmitter, Raleigh-La Grange Rd., Memphis. Ownership: Willie W. Herenton, gen. partner, 15%; Michael D. Basch, R. Cannon, W. Hergenrader & Richard Trippe, ltd. partners, 15% each; Francis X. Maguire & John M. Culklin, ltd. partners, 10% each; Elvida Fri, ltd. partner, 5%. Counsel, James E. Greeley; consulting engineer, Peter V. Gureckis & Assoc. BPCT-830512KI.

Memphis (Ch. 13)—New, Memphis Minority Television Co., c/o Karen B. Woodard, 3980 Mill Branch Rd., Memphis, TN 38116. 316-kw max. visual, 63.2-kw max. aural, 1013-ft. above av. terrain, 1076-ft. above ground, 1336-ft. above sea level, lat. 35° 10' 28", long. 89° 50' 41". Transmitter, Raleigh-La Grange Rd., Memphis. Ownership: Karen B. Woodard, 100%. Counsel, Esbensen & Powell. BPCT-830512KQ.

Memphis (Ch. 13)—Memphis Telecasters Ltd., 1594 Crider St., Memphis, TN 38111. Phone: 901-743-4775. 316-kw max. visual, 63.2-kw max. aural, 1013-ft. above av. terrain, 1076-ft. above ground, 1336-ft. above sea level,

lat. 35° 10' 28", long. 89° 50' 41". Transmitter, Raleigh-La Grange Rd., Memphis. Ownership: Metroltel of Memphis Inc., gen. partner, 5%; Joseph Orgill III & Michael McDonnell, ltd. partners, 47.5% each. MOMI ownership: H. A. Gilliam Jr., pres.-treas., 100%; Lois H. Stockton, v.p.-secy. Gilliam has interest in WLOK(AM), Memphis, TN (to be divested upon grant of this application). Counsel, Dow, Lohnes & Albertson. BPCT-830512KM.

Memphis (Ch. 13)—New, Memphis Television Co., ltd. partnership, 1630 Northern Bank Bldg., Little Rock, AR 72201. Phone: 501-375-8000. 316-kw max. visual, 31.6-kw max. aural, 1013-ft. above av. terrain, 1076-ft. above ground, 1336-ft. above sea level, lat. 35° 10' 28", long. 89° 50' 41". Transmitter, 6555 Raleigh-La Grange Rd., Memphis. Ownership: Doubleday Media Inc., gen. partner, 10.1%; Perkins Media Inc., gen. partner, 10%; Memphis Bcstg. Inc., ltd. partner, 69.9%; Edward L. Brown, Robert L. Cox, Vicki G. Hawkins, J. R. Hyde III, John T. Morse, Archie W. Willis Jr., George H. Brown Jr. & F. Suzanne Murphy, ltd. partners, 1.25% each. DMI ownership: Robert D. Doubleday, pres., 100%. PMI ownership: James A. Perkins, pres., 100%. MBI ownership: Walter E. Hussman, chmn.-secy.-treas.; Walter E. Hussman Jr., pres.; Betty P. Hussman, v.p.; KCMC Inc., 100%. KCMC ownership: See KTAL-TV, Shreveport, LA-Texas, TX. Counsel, Covington & Burling; consulting engineer, A. Earl Cullum Jr. & Assoc. BPCT-830512KO.

Memphis (Ch. 13)—New, Stephen E. Powell, Pinkham Notch Rd., Box 326, Jackson, NH 03846. Phone: 603-383-9795. 316-kw max. visual, 63-kw max. aural, 1013-ft. above av. terrain, 1076-ft. above ground, 1336-ft. above sea level, lat. 35° 10' 28", long. 89° 50' 41". Transmitter, Raleigh-La Grange Rd., Memphis. Ownership: Stephen E. Powell, 100%. Powell has interest in New England Bcstg. Inc., applicant for new FM in Berlin, N.H. Counsel, Gardner, Carton & Douglas. BPCT-830512KH.

Memphis (Ch. 13)—New, Professional Broadcasters Group Inc., 1300 Scenic Hwy., Lookout Mountain, GA 37350. Phone: 404-820-1055. 316-kw max. visual, 63.2-kw max. aural, 1010-ft. above av. terrain, 1076-ft. above ground, 1336-ft. above sea level, lat. 35° 10' 28", long. 89° 50' 41". Transmitter, 6555 Raleigh-LaGrange Rd., Memphis. Ownership: Jane Clabough Grams, 100%. Grams has interest in East Tennessee Bcstg., applicant for Ch. 8, Knoxville, TN. Counsel, Bryan, Cave, McPheeters & McRoberts; consulting engineer, Mullaney Engineering Inc. BPCT-830512KG.

Memphis (Ch. 13)—New, River City Bcstg. Ltd., a ltd. partnership, 99 N. 3rd St., Memphis, TN 38103. Phone: 901-523-0301. 316-kw max. visual, 31.6-kw max. aural, 1971-ft. above av. terrain, 2000-ft. above ground, 2191-ft. above sea level, lat. 34° 47' 03", long. 90° 17' 12". Transmitter, 2.75-mi. SE of center of Robinsonville, MS. Ownership: Don M. Roman, Myron Lowery & Herbert Hilliard, gen. partners, 23.4% each; Maurice R. Stone, gen. partner, 14%; Roman, as ltd. partner, 2.2%; Lowery & Hilliard, as ltd. partners, 1.6% each; Stone, as ltd. partner, 1%. Counsel, Paul, Hastings, Janofsky; consulting engineer, D. L. Markley & Assoc. Inc. BPCT-830512KP.

Memphis (Ch. 13)—River City Communications Corp., c/o C. E. Formby, Suite 1020, Falls Bldg., Memphis, TN 38103. Phone: 901-526-7631. 316-kw max. visual, 60-kw max. aural, 1829-ft. above av. terrain, 1858-ft. above ground, 2049-ft. above sea level, lat. 35° 10' 28", long. 89° 50' 41". Transmitter, 6555 Raleigh-La Grange Rd., Memphis. Ownership: David J. Jones, pres., 55%; Ronald Walter, v.p.-secy. & Mahlon A. Martin, v.p.-treas., 22.5% each. Counsel, Gammon & Grange. BPCT-830512KQ.

Memphis (Ch. 13)—New, Shelby Bcstg. Ltd. Partnership, 1291 Corporate Ave., Memphis, TN 38116. Phone: 901-332-3051. 316-kw max. visual, 63-kw max. aural, 1013-ft. above av. terrain, 1076-ft. above ground, 1336-ft. above sea level, lat. 35° 10' 28", long. 89° 50' 41". Transmitter, Raleigh-La Grange Rd., Memphis. Ownership: Shelby Bcstg. Corp., gen. partner, 20%; Keith W. Taylor & Michael A. Batte, ltd. partners, 40% each. SBC ownership: Lee A. Jackson, chmn.-pres.-treas., 55%; Keith W. Taylor, v.p.-secy., 45%. Batte & Taylor have interest in WNOL-TV, New Orleans, LA. Counsel, Lovett, Hennessey, Stambler & Siebert. BCPT-830512KL.

Memphis (Ch. 13)—New, South Jersey Radio Inc., 15 Shore Rd., Linwood, NJ 08221. Phone: 609-641-1400. 316-kw max. visual, 63-kw max. aural, 1013-ft. above av. terrain, 1076-ft. above ground, 1336-ft. above sea level, lat. 35° 10' 28", long. 89° 50' 41". Transmitter, Raleigh-La Grange Rd., Memphis. Ownership: See WMGM-TV, Wildwood-West Atlantic City, NJ. Counsel, Cordon & Jacob; consulting engineer, Lohnes & Culver. BPCT-830511KE.

Memphis (Ch. 13)—New, New South Media Corp., 8 N. 3rd St., No. 1810, Memphis, TN 38103. Phone: 901-526-1237. Correspondence, Earle K. Moore, 555 Madison Ave., New York, N.Y. 10022. 316-kw max. visual, 63.2-kw max. aural, 1013-ft. above av. terrain, 1076-ft. above ground, 1336-ft. above sea level, lat. 35° 10' 28", long. 89° 50' 41". Transmitter, 6555 Raleigh-La Grange Rd., Memphis. Ownership: Kenneth L. Dean, pres., 8.6%; Frank J. Banks, exec. v.p.-treas., 5.7%; Betty F. Burkeen, secy., 9.6%; Tennessee Valley Center for Minority Economic Development, 11.4%; Jeanne T. Varnell, 9.4%; C. O'Hara Daugherty, 6.4%; Arthur W. Chickering, 6.1%; Lovelace P. Gipson & John L. Kennedy, 5.7% each; Mallory Inc., 5.1%; 12 others, none with more than 5% each. TVCMED, non-profit corp., is LPTV applicant in several cities. MI ownership: Thomas E. Motley, Lawrence E. Madlock & Lawrence D. Seymour, 100%, distribution undisclosed. Motley & Madlock have interest in WLOK(AM), Memphis, which will be divested upon grant of this application. Consulting engineer, Carl T. Jones Assoc. BPCT-830512KE.

Memphis (Ch. 13)—New, Ware Communications Inc., 11284 Woodcock Ave., Pacoima, CA 91331. Phone: 213-896-1087. Correspondence, Michele A. Moore, 7509 N. 35th Ave., Phoenix, AZ 85021. 316-kw max. visual, 63-kw max. aural, 1013-ft. above av. terrain, 1076-ft. above ground, 1336-ft. above sea level, lat. 35° 10' 28", long. 89° 50' 41". Transmitter, Raleigh-La Grange Rd., Memphis. Ownership: Rosa Ware, pres., 100%; Ricky D. Ware & Renee Ware, v.p.s; Michele A. Moore, secy. WCI is permittee of K09SS, LPTV station in Flagstaff, AZ & owns applicant for Ch. 33, Shreveport, LA & LPTV stations in several cities. Rosa Ware is board member of Black TV Workshop of Los Angeles Inc., permittee of Ch. 68 Los Angeles. BPCT-830512KF.

Nashville (Ch. 58)—New, Ruth Payne Carman, Rte. 1, Box 65, Hartsville, TN 37074. Phone: 615-374-3170. 5000-kw max. visual, 500-kw max. aural, 379-ft. above av. terrain, 425-ft. above ground, 1025-ft. above sea level, lat. 36° 01' 40", long. 86° 40' 32". Transmitter, 2.5-mi. S of Antioch. Ownership: Ruth Payne Carman, 100%. Technical consultant, Bill Austin. BPCT-840202KW.

Nashville (Ch. 58)—New, Dove Bcstg. Co., c/o Dennis Wright, 632 Old Hickory Blvd., Madison, TN 37115. Phone: 615-869-2947. 5000-kw max. visual, 500-kw max. aural, 1497-ft. above av. terrain, 1009-ft. above ground, 2224-ft. above sea level, lat. 35° 52' 49", long. 86° 37' 23". Transmitter, Summer Knob, near Triune. Ownership: Jeanetta M. Pollard, 100%. Counsel, McCampbell & Young; technical consultant, Sterling Communications Inc. BPCT-840530KE.

Nashville (Ch. 58)—New, Nashville TV 58 Inc., 406 Third Ave. N., Columbus, MS 39701. Phone: 601-327-0903. 5000-kw max. visual, 500-kw max. aural, 1046-ft. above av. terrain, 988-ft. above ground, 1814-ft. above sea level, lat. 36° 02' 06", long. 86° 50' 54". Transmitter, off Hwy. 431N on Johnson's Chapel Rd., Brentwood. Ownership: Wilbur O. Colom, pres., Congress St. Properties, 45% each; William Dilday Jr., v.p., Deborah Ann Woodson, secy.-treas., 5% each. CSP ownership undisclosed. Colom has interest in Colom Communications Corp., permittee of new FM Artesia, MS. Technical consultant, Sisk Engineering Inc. BPCT-840530KH.

★ **TULLAHOMA (Ch. 64)**—WBGY-TV, Quin-Abi Bcstg. Inc., c/o Jerry P. Newton, Westside Dr., Tullahoma, TN 37388. CP 9-24-82; 557.2-kw visual, 111.4-kw aural, 694-ft. above av. terrain, 1105-ft. above ground, 2060-ft. above sea level, lat. 35° 27' 11", long. 86° 08' 20". Transmitter, 1.3-mi. NW of intersection of Mount View & Rutledge Rds., near Tullahoma. Equipment, RCA. Ownership: Jerry P. Newton, pres., 7.5% individually; Jack L. Dickey, secy.-treas., 7.5%; Jerry P. & Brenda J. Newton, 75% jointly; WBGY & Cameron A. Newton, 5% each. QAB is licensee of WCWY & WBDY-FM, Tullahoma, TN. Principals own WIRB(AM) & WLHQ(FM), Enterprise, AL. Counsel, Gordon & Healy; consulting engineer, Scott Baxter & Assoc. BPCT-820309KE. Starting Date: Unreported. Nashville ADI.

Union City (Ch. 41)—New, Futures TV Inc., 613 Jackson St., Union City, TN 38261. Phone: 901-885-0744. 5000-kw max. visual, 500-kw max. aural, 239-ft. above av. terrain, 270-ft. above ground, 591-ft. above sea level, lat. 36° 25' 24", long. 89° 02' 09". Transmitter, approx. 0.75-mi. SE of Union City heading 108.3°T. Ownership: David G. Critchlow, 100%. Critchlow owns 45% of WFWL(AM) Camden, TN & is applicant for several LPTV stations. Consulting engineer, Edward M. Johnson & Assoc. Inc. BPCT-830921KF.

Texas

★ **ABILENE (Ch. 15)**—KSUZ-TV, Helen Oman, Box 49757, Los Angeles, CA 90049. Phone: 213-476-9555. CP 7-5-83; 1766-kw max. visual, 176.6-kw max. aural, 218-ft. above av. terrain, 290-ft. above ground, 2005-ft. above sea level, lat. 32° 27' 06", long. 89° 44' 02". Transmitter, 1102 N. 3rd St., Abilene. Ownership: Helen Oman, 100%. Counsel, Friedman, Leeds & Shorestein; consulting engineer, Moffet, Larson & Johnson. BPCT-820909KF. Starting Date: Unreported. Abilene-Sweetwater ADI.

★ **ALVIN (Ch. 67)**—KZEI, Four Star Bcstg. Co., 4432 Rawley St., Houston, TX 77020. CP 11-17-83; 3000-kw max. & 1352-kw horizontal visual, 300-kw max. & 135.2-kw horizontal aural, 1147-ft. above av. terrain, 1174-ft. above ground, 1210-ft. above sea level, lat. 29° 27' 57", long. 95° 13' 23". Transmitter, Alvin-Friendswood Rd., 3.1-mi. NNE of Alvin. Equipment, RCA. Ownership: Harold Dutton, gen. partner, 80%; Donald J. Moore, gen. partner, 20%. Moore has interest in Tampa Bay Bcst. Ltd., Ch. 50 applicant, Tampa, FL; Mandeville Communications Co., Ch. 49 applicant, New Orleans, LA; applicants for KHJ-AM & KRTH-FM, Los Angeles, CA; WGMS-AM-FM, Washington, DC. Dutton has interest in applicant for new AM in Houston, TX, which he will divest upon grant of this application. Counsel, Collier, Shannon, Rill & Scott; consulting engineer, Cohen & Dippell. BPCT-821008KN. Starting Date: Unreported. Houston ADI.

† **Amarillo (Ch. 2 ETV)**—New, Amarillo Jr. College District, Box 447, Amarillo, TX 79178. Phone: 806-376-5427. 65.41-kw max. visual, 6.6-kw max. aural, 763-ft. above av. terrain, 702-ft. above ground, 4238-ft. above sea level, lat. 35° 17' 33", long. 101° 50' 48". Transmitter, Broadway St. at Cherry Ave., Amarillo. Ownership: Public educational institution, State of Texas. H. D. Yarbrough, pres.; W. L. Prather, business v.p.; Joyce Herring, chmn., Radio-TV production. Counsel, Roy Perkins; consulting engineer, William B. Carr & Assoc. BPET-831219KM.

† **Amarillo (Ch. 2 ETV)**—New, Family Media Inc., 1700 Duncan, Pampa, TX 79065. Phone: 806-665-8448. 100-kw max. visual, 10-kw max. aural, 800-ft. above av. terrain, 754-ft. above ground, 4247-ft. above sea level, lat. 35°

CPs & Applications

Texas—(Continued)

18' 55", long. 101° 50' 03". Transmitter, 5-mi. N of Amarillo. Ownership: Non-profit corp. Wallace L. Bruce, pres.; Jimmie Allen, v.p.; Clifford L. Frazier, v.p.; Roy F. Braswell, secy.-treas. Bruce, Allen & Braswell are owners of B & B Producing Co. Inc., applicant for LPTV in Pampa, TX. Counsel, Fawer, Brian, Hardy & Zatzkis; consulting engineer, Pete E. M. Warren III. BPET-831017KH.

Austin (Ch. 54)—New, ATV Assoc. Inc., 5555 N. Lamar, Suite L-109, Austin, TX 78751. Phone: 512-458-8757. 1200-kw max. visual, 120-kw max. aural, 1306-ft. above av. terrain, 1194-ft. above ground, 2024-ft. above sea level, lat. 30° 19' 26", long. 97° 47' 58". Transmitter, 1-mi. NNW of Mount Larson. Ownership: Carren Silva Daigle, pres., 47.66%; Frances Pico, secy., 33.33%; Thomas Daigle, treas.; Diana Garza Louis, 19%. The Daigles have interest in applications for Ch. 15 Abilene, TX; & for LPTV stations. Counsel, Mutino & Root; technical consultant, Consolidated Communications Inc. BPCT-840711KL.

Austin (Ch. 54)—New, Balcones Bcstg. Ltd., 1702 Fawn Dr., Austin, TX 78741. Phone: 512-335-6111. 5000-kw max. visual, 1000-kw max. aural, 807-ft. above av. terrain, 800-ft. above ground, 1538-ft. above sea level, lat. 30° 19' 10", long. 97° 48' 06". Transmitter, 1219 W. Sixth St., Austin. Ownership: Balcones Bcstg. Co., gen. partner, 20%; Billy B. Goldberg, ltd. partner, 80%. BBC ownership: Ronnel Hector Oliveira, chmn.-pres., Edna Isabella Ramon, v.p.-secy.-treas., 40% each; Edita Paz Goldberg, 20%. Goldberg & Ramon have interest in application for new FM Luling, TX. Goldberg has interest in Valley Bcstg. Co., tentative assignee of KVEO, Brownsville, TX. Counsel, Wilner & Scheiner; consulting engineer, Alvin H. Andrus. BPCT-840711KJ.

Austin (Ch. 54)—New, Capital City Community Interests Inc., Box 7345, Austin, TX 78713. Phone: 512-835-5705. 5000-kw max. visual, 500-kw max. aural, 405-ft. above av. terrain, 349-ft. above ground, 1149-ft. above sea level, lat. 30° 23' 40", long. 97° 45' 18". Transmitter, approx. 8.7-mi. NW of Austin, N of Hwy. 360 & W of Hwy. 183. Ownership: Allendale Baptist Church, 100%; David Ferguson, pres.; Pike Powers, v.p.; Donald L. Totusek, secy.; J. Herschel Kelley, treas. ABC Principals: Harold E. O'Chester, pastor; Ron Baker, pres.; Roy Hogan, v.p.; Billy Muench, secy. Technical consultant, Edward M. Johnson & Assoc. Inc. BPCT-840522KG.

Austin (Ch. 54)—New, Isabel Chavez, Rte. 2, Box 133-A, Harlingen, TX 78550. Phone: 512-423-2264. 104-kw max. visual, 10.4-kw max. aural, 716-ft. above av. terrain, 583-ft. above ground, 1321-ft. above sea level, lat. 30° 19' 10", long. 97° 48' 06". Transmitter, Trail De Madrones, Austin. Ownership: Isabel Chavez, 100%. Technical director, Carlos Ortiz. BPCT-840709KF.

Austin (Ch. 54)—New, Jo Cardenas Stoltz, 1525 United Bank Bldg., Austin, TX 78701. Phone: 512-482-0861. 5000-kw max. visual, 500-kw max. aural, 779-ft. above av. terrain, 688-ft. above ground, 1510-ft. above sea level, lat. 30° 19' 23", long. 97° 47' 58". Transmitter, 5-mi., 318pT from Austin. Ownership: Jo Cardenas Stoltz, 100%. Counsel, Barbara M. Barron & Assoc.; technical consultant, Diversified Bcst. Engineering Inc. BPCT-840710KN.

Baytown (Ch. 57)—New, Baytown Community Bcstg. Ltd., 2105 New Mexico St., Baytown, TX 77520. Phone: 713-422-7707. 980.39-kw max. visual, 98.04-kw max. aural, 287-ft. above av. terrain, 277-ft. above ground, 317-ft. above sea level, lat. 29° 50' 47", long. 95° 00' 20". Transmitter, Barbers Hill Rd., 1.1-mi. E of Saralla Rd., near Highlands. Ownership: Viola Russell, gen. partner, 10%; William McKnight, ltd. partner, 90%. Counsel, McCampbell & Young; technical consultant, Sterling Communications Inc. BPCT-840530KF.

Baytown (Ch. 57)—New, Pleasant Springs Bcstg., 505 Cabin Branch Rd., Hyattsville, MD 20743. Phone: 301-336-3837. 5000-kw max. visual, 500-kw max. aural, 289-ft. above av. terrain, 284-ft. above ground, 356-ft. above sea level, lat. 29° 52' 29", long. 95° 00' 04". Transmitter, approx. 2-mi. E of North Saralla Rd., Highlands. Ownership: Josie Montgomery, Neicy McCoy & Newt Hopkins, gen. partners, 33.33% each. Montgomery & Hopkins have interest in application for Ch. 65, El Paso, TX. Technical consultant, Peggy Nicholson. BPCT-840711KH.

Baytown (Ch. 57)—New, Leonora Reyes, 212 Harold Lane, Baytown, TX 77521. 1636-kw max. visual, 163-kw max. aural, 536-ft. above av. terrain, 522-ft. above ground, 572-ft. above sea level, lat. 29° 51' 30", long. 94° 53' 45". Transmitter, Barbers Hill Field, Mont Belvieu. Ownership: Leonora & Roberto Reyes, gen. partners, 50% each. Technical director, Carlos Ortiz. BPCT-840702KG.

Baytown (Ch. 57)—New, Neil I. Sanders, 4236 Idlewood, Wichita Falls, TX 76308. Phone: 817-691-3486. 5000-kw max. visual, 500-kw max. aural, 479-ft. above av. terrain, 474-ft. above ground, 509-ft. above sea level, lat. 29° 49' 09", long. 95° 00' 45". Transmitter, approx. 1.2-mi. NE of McNair; S of Wallisville Rd. & E of Wade Rd., Baytown. Ownership: Neil I. Sanders, 100%. Technical consultant, Omni Communications Inc. BPCT-840706KH.

Baytown (Ch. 57)—New, Villa-Reeve Ltd., 305 W. Baker, Apt. 1024, Baytown, TX 77521. Phone: 713-427-4475. 5000-kw max. visual, 500-kw max. aural, 981-ft. above av. terrain, 974-ft. above ground, 984-ft. above sea level, lat. 29° 34' 13", long. 94° 42' 44". Transmitter, Hwy. 562, 3.8-mi. NE of Smith Point. Ownership: C. Tim Villasana, gen. partner, 51%; Harry Reeve, ltd. partner, 49%. Reeve has interest in FM station Dallas, TX. Counsel, Ward &

Mendelsohn; technical consultant, E. Harold Munn Jr. & Assoc. Inc. BPCT-840710KK.

★† BEAUMONT (Ch. 34 ETV)—New, Believers Television Outreach, 4230 Highland Ave., Beaumont, TX 77705. Phone: 409-838-2545. CP 5-15-84; 61.79-kw max. visual, 6.18-kw max. aural, 370-ft. above av. terrain, 385-ft. above ground, 500-ft. above sea level, lat. 30° 06' 40", long. 94° 03' 10". Transmitter, N of U.S. 10, Beaumont. Plant, \$180,000; quarterly operating, \$36,000. Ownership: Believers Outreach Christian Center Church Inc., 100%, non-profit corp. F. Howard Cameron Jr., pres.; Robert J. Lovejoy, v.p.; Marilyn Cameron, secy. Consulting engineer, Agape TV Media (San Benito, TX). BPET-821221KF. Starting Date: Unreported.

Brady (Ch. 13)—New, John R. Powley, 1536 Logan Ave., Altoona, PA 16602. Phone: 814-944-8571. 316-kw max. visual, 31.6-kw max. aural, 443-ft. above av. terrain, 236-ft. above ground, 2256-ft. above sea level, lat. 30° 51' 02", long. 99° 24' 32". Transmitter, 5.5-mi NW of Streeter. Ownership: John R. Powley, 100%. Applicant is licensee of WOPC(TV), Altoona, PA & WHGM(FM), Bellwood, PA; permittee of WIMM-TV Iron Mountain, MI; applicant for Ch. 38, Seaford, DE; licensee of W65AL Martinsburg & W57AH, W59AI, W63AL Altoona, PA; permittee of W68AG Altoona & applicant for LPTV stations. Chief operator, John R. Powley. BPCT-840625KI.

Corpus Christi (Ch. 38)—New, Coastal Bend Family Television Inc., 3833 S. Staples St., Corpus Christi, TX 78411. 3120-kw max. visual, 570-kw max. aural, 763-ft. above av. terrain, 804-ft. above ground, 852-ft. above sea level, lat. 27° 39' 12", long. 97° 33' 55". Transmitter, 10-mi. SW of Corpus Christi. Equipment, Harris. Plant, \$938,400; yearly operating, \$378,840. Ownership: William M. Jeffers III, pres., 75%; J. Robert Jensen, exec. v.p., 25%; Pamela D. Hamilton, secy.; Harold L. Champion, treas. Counsel, Baraff, Koerner, Olender & Hochberg; consulting engineer, John H. Gayer (Lakewood, CO). BPCT-790507KE. Note: Initial Decision of Administrative Law Judge James F. Tierney 1-24-83 proposed denial. Review Board 6-9-83 proposed grant.

Dallas (Ch. 58)—New, Ark Communications Corp., 1004 Crystal Court, Lexington, KY 40515. Phone: 606-231-0000. 5000-kw max. visual, 500-kw max. aural, 1777-ft. above av. terrain, 1795-ft. above ground, 2313-ft. above sea level, lat. 32° 39' 08", long. 96° 47' 39". Transmitter, Wheatland Rd. Ownership: W. Fred Conway Sr., chmn.; Sewell Woodward, pres.; Edward C. Bowlds, v.p.; Harold H. Mullis, secy.-treas.; Allen Conway, Bernice R. Hicks, Tom Hallerson, Jerry S. Ikerd, Neil I. Sanders & Robert L. Jones, 10% each. Bowlds has interest in Way of the Cross Outreach Inc., applicant for Ch. 62, Lexington, KY; Way of the Cross of Mobile, applicant for Ch. 31 ETV, Mobile, AL; applicant for Ch. 15, Las Vegas, NV. Woodward & Bowlds have interest in Way of the Cross of Hutchinson, permittee of Ch. 36, Hutchinson, KS. Consulting engineer, Dwight R. Magnuson. BPCT-831018KI.

Dallas (Ch. 58)—New, Associated Communications Corp., 200 Gateway Towers, Pittsburgh, PA 15222. Phone: 412-281-1907. 5000-kw max. visual, 500.9-kw max. aural, 1683-ft. above av. terrain, 1487-ft. above ground, 2307-ft. above sea level, lat. 32° 35' 22", long. 96° 58' 10". Transmitter, approx. 1-mi. WNW of Cedar Hill. Ownership: Jack Berkman, chmn.-secy., 11.8%; Myles P. Berkman, pres., 2.6%; Cede & Co., 33.2%; Louis Berkman, 19.1%; Louis Berkman Co., 18.8%; Allen H. Berkman, 4.7%; Lillian Berkman, 2.1%; nine others with less than 2% each. Associated Communications is licensee of WSTV(AM) & WRKY(FM) Steubenville, OH; WPXN(AM) & WPXY(FM) Rochester, NY & WTYM(AM) Tampa, FL; has interest in Tele-Communications Inc., cable TV MSO. Associated owns Radio Buffalo Inc., licensee of WNYS-AM-FM Buffalo, NY. Associated Communications of Pennsylvania Inc. is the licensee of WSNi-AM-FM Philadelphia, PA & WPIT-AM-FM Pittsburgh, PA. Counsel, Arent, Fox, Kintner, Plotkin & Kahn; consulting engineer, Benjamin F. Dawson III. BPCT-831018KH.

Dallas (Ch. 58)—New, Dallas 58 Inc., 10718 Allegheny Dr., Dallas, TX 75229. Phone: 214-241-4744. 5000-kw max. visual, 500-kw max. aural, 1980-ft. above av. terrain, 1772-ft. above ground, 2623-ft. above sea level, lat. 32° 33' 53", long. 96° 59' 05". Transmitter, 2000-ft. N of Mt. Lebanon Encampment. Ownership: Oscar Arreola, pres., 100%; Adela G. Arreola, secy. Counsel, McCampbell & Young; consulting engineer, Pete E. M. Warren III. BPCT-831017KG.

Dallas (Ch. 58)—New, Melinda Guzman, 6008 Ridgecrest, Apt. 450, Dallas, TX 75231. Phone: 214-361-6018. 1399-kw max. visual, 139-kw max. aural, 1490-ft. above av. terrain, 1400-ft. above ground, 1990-ft. above sea level, lat. 32° 35' 03", long. 96° 58' 06". Transmitter, W of US Hwy. 67, Cedar Hill. Ownership: Melinda Guzman, 100%. Technical director: Carlos Ortiz. BPCT-831014KE.

Dallas (Ch. 58)—New, Ideal Licensee Ltd., c/o Carmen D. Torres, 2117 Cedar Valley, Dallas, TX 75232. Phone: 214-331-2674. 5000-kw max. visual, 500-kw max. aural, 1647-ft. above av. terrain, 1569-ft. above ground, 2349-ft. above sea level, lat. 32° 33' 02", long. 96° 56' 42". Transmitter, 600-ft. S of Rocky Acres Rd., Cedar Hill. Ownership: Carmen D. Torres, gen. partner, 25%; Mark Rodriguez Jr., ltd. partner, 75%. Rodriguez has interest in applicant for new FM in Albuquerque, NM. Consulting engineer, Robert L. Purcell Assoc. Inc. BPCT-830818KN.

Dallas (Ch. 58)—New, Metroplex Bcstg. Co. Inc., 700 Larkspur Landing, Suite 199, Larkspur, CA 94939. Phone: 415-381-7786. 3090-kw max. visual, 309-kw max. aural, 1720-ft. above av. terrain, 1520-ft. above ground, 2340-

- ft. above sea level, lat. 32° 35' 22", long. 96° 58' 10". Transmitter, Beltline Rd., 0.8-mi. W of Cedar Hill. Ownership: Adam Clayton Powell III, 51%; Barbara Harrison, 49%. Counsel, Buenzle & Hill; consulting engineer, du Treil-Rackley. BPCT-831017KJ.
- Dallas (Ch. 58)**—New, Metroplex Television Bcstg. Ltd., 2316 Kingston Terrace, Denton, TX 76201. Phone: 817-381-7786. 1186.9-kw max. visual, 118.9-kw max. aural, 1670-ft. above av. terrain, 1475-ft. above ground, 2295-ft. above sea level, lat. 32° 35' 22", long. 96° 58' 10". Transmitter, 1655 Beltline Rd., Cedar Hill. Ownership: Jacquelin Stout, gen. partner, 25%; Wes Jamison & John Thompson, Ltd. partners, 37.5% each. Consulting engineer, Sterling Communications Inc. BPCT-830926KF.
- Dallas (Ch. 58)**—New, Texas Women in Bcstg. Inc., c/o LaVerne Smith, 3526 Gillespie, Dallas, TX 75219. Phone: 214-521-3911. 5000-kw max. visual, 500-kw max. aural, 1647-ft. above av. terrain, 1534-ft. above ground, 2314-ft. above sea level, lat. 32° 33' 02", long. 96° 56' 42". Transmitter, approx. 1000-ft. E of Rocky Acres Rd. Ownership: Sheila V. Walker, pres., 24%; Patricia D. Granville, v.p., LaVerne Smith, secy.-treas., Ancelyn G. Smith & Judi Perdue Hanna, 19% each. Technical consultant, Lyndon H. Willoughby. BPCT-831018KJ.
- Decatur (Ch. 29)**—New, WISE County Messenger Inc., Box 149, Decatur, TX 76234. Phone: 817-627-5987. 4500-kw max. visual, 450-kw max. aural, 425-ft. above av. terrain, 267-ft. above ground, 1272-ft. above sea level, lat. 33° 12' 54", long. 97° 33' 44". Transmitter, 2-mi. SE of Decatur, approx. 0.25-mi. E of US Hwy. 287, approx. 1.75-mi. S of US Hwy. 380, approx. 0.5-mi. S of Sweetwater Creek. Ownership: Roy J. Eaton, pres., 100%. Consulting engineer, Edward M. Johnson & Assoc. Inc. BPCT-830902KP.
- ★ DEL RIO (Ch. 10)**—KDRT, Del Rio Communications Inc., Box 1096, Del Rio, TX 78841. Phone: 512-775-6132. CP 9-15-83; 17.74-kw max. visual, 1.774-kw max. aural, 436-ft. above av. terrain, 325-ft. above ground, 1570-ft. above sea level, lat. 29° 20' 43" long. 100° 52' 11". Transmitter, SE of Del Rio, Eagle Pass Hill. Ownership: Daniel W. Bus, pres. & Edith M. Bus, secy., 5.89% jointly; Aileen T. Oglesby, treas., 11.78%; Walter H. Block, Val Cadena, Virgil Cauthorn, Robert A. Cuellar, Clyde Earwood, O. D. Finegan, Gamewell A. Gant Jr., Dorothy Gurley, Larry McBee, J. R. Schiller, Michael Stool, F. H. Whitehead Jr., George B. Whitehead & Max Stool, 5.89% each. Counsel, Welch & Morgan; consulting engineer, Serge Bergen. BPCT-821005KE. Starting Date: Unreported. San Antonio ADI.
- ★ DENISON (Ch. 26)**—KLDS-TV, East Texas Television Network Inc., 10303 Northwest Freeway, Suite 430, Houston, TX 77092. Phone: 713-682-1174. CP 6-16-81; 5000-kw max. & 1668-kw horizontal visual, 500-kw max. & 166.8-kw horizontal aural, 1089-ft. above av. terrain, 1049-ft. above ground, 1764-ft. above sea level, lat. 33° 44' 52", long. 96° 30' 06". Transmitter, Ambrose Rd. & Farm Rte. 1753, Denison. Equipment, Harris. Plant, \$1,895,200; quarterly operating, \$274,126. Ownership: See KLMG-TV, Longview, TX. BPCT-800630KE. Starting Date: Unreported. Dallas-Fort Worth ADI. **Note:** Plans operation as satellite of KLMG-TV, Longview, TX.
- † Denton (Ch. 2 ETV)**—New, Denton Channel Two Foundation, c/o J. C. Schwarzwald, Mgr., Box 369, Denton, TX 76201. 100-kw visual, 20-kw aural, 979-ft. above av. terrain, 979-ft. above ground, 1549-ft. above sea level, lat. 33° 13' 04", long. 97° 00' 48". Transmitter, 4-mi. NE of Denton. Equipment, RCA. Plant, \$1,455,100; yearly operating, \$450,000. Ownership: Non-stock, non-profit corp. Mavis Burton, Frank Davilla, Fred Hill, Jane Hopkins, Roy Busby, Mary E. Huey, Robert T. McGee, Roy Appleton Jr. & Millard D. Heath, dirs. Counsel, Lovett, Hennessey, Stambler & Siebert; consulting engineer, Rudy Starnes (Tulsa, OK). **Note:** Mutually exclusive with Flower Mound Ch. 2 application. Initial Decision of Administrative Law Judge Frederic J. Coufal 2-1-84 proposed grant.
- El Paso (Ch. 65)**—New, Swan Communications, 3948 Merganser Dr., Liverpool, NY 13281. Phone: 315-652-8483. 5-kw max. visual, 5-kw max. aural, 4165-ft. above av. terrain, 100-ft. above ground, 4065-ft. above sea level, lat. 31° 47' 34", long. 106° 28' 47". Transmitter, Comanche Peak Dr., El Paso. Ownership: Josie Montgomery, gen. partner, 34%; Newt Hopkins, Bessie Cooper Noble, gen. partners, 33% each. Technical director, Edward Hopkins. BPCT-840618KR.
- ★ FARWELL (Ch. 18)**—KIJN-TV, The Best Bcstg. Co. Inc., c/o Gil Patschke, Box 458, 205 9th St., Farwell, TX 79325. Phone: 806-481-3318. CP 11-23-83; 933.78-kw max. & 874.58-kw horizontal visual, 93.38-kw max. & 87.46-kw horizontal aural, 438-ft. above av. terrain, 465-ft. above ground, 4549-ft. above sea level, lat. 34° 32' 26", long. 102° 47' 56". Transmitter, 5.5-mi. ENE of Bovina, 1.1-mi. N of Hwy. 86, Bovina. Ownership: Gil W. Patschke, pres., 100%; Jean M. Patschke, secy.-treas. TBBC is licensee of KIJN-AM-FM, Farwell, TX. Counsel, Gammon & Grange; consulting engineer, Independent Broadcast Consultants Inc. (Trumansburg, NY). BPCT-821228KF. Starting Date: Unreported. Amarillo ADI.
- † Flower Mound (Ch. 2 ETV)**—New, Public Communication Foundation for North Texas, c/o Richard J. Meyer, 3000 Harry Hines Blvd., Dallas, TX 75201. 100-kw visual, 10-kw aural, 1671-ft. above av. terrain, 1545-ft. above ground, 2349-ft. above sea level, lat. 32° 34' 26", long. 96° 59' 41". Transmitter, 2.4-mi. WSW of Cedar Hill. Equipment, RCA. Plant, \$2,946,795; yearly operating, \$385,659. Ownership: Public Communication Foundation owns KERA-TV, Dallas. Counsel, Pierson, Ball & Dowd; consulting engineer, A. Earl Cullum Jr. Consulting Engineers. BPET-558. **Note:** Mutually exclusive with Denton Ch. 2 application. Initial Decision of Administrative Law Judge Frederic J. Coufal 2-1-84 proposed denial.
- ★ FORT STOCKTON (Ch. 5)**—KVMX-TV, M & M Telecasting, 5305 Ben-bridge, Fort Worth, TX 76107. Phone: 817-731-2802. Correspondence, Donald Pierson, 307 S. Hillcrest, Eastland, TX 76448. CP 2-15-84; 100-kw max. visual, 10-kw max. aural, 441-ft. above av. terrain, 299-ft. above ground, 3299-ft. above sea level, lat. 30° 58' 15", long. 102° 51' 59". Transmitter, tower located 5.8-mi. NE of Fort Stockton city center heading 10°T. Ownership: Donald Pierson & Mack Mercer, 50% each. Pierson is permittee of new FM in Eastland, TX. Principals have interest in several LPMTV applicants. Consulting engineer, Edward M. Johnson & Assoc. Inc. BPCT-830606KG. Starting Date: Unreported. Odessa-Midland ADI.
- † Fort Worth (Ch. 31 ETV)**—New, Educational Television of the Southwest Inc., 6350 West Freeway, Fort Worth, TX 76150. 582-kw max. visual, 58.2-kw max. aural, 1055-ft. above av. terrain, 1074-ft. above ground, 1679-ft. above sea level, lat. 32° 45' 42", long. 97° 14' 40". Transmitter, Bridge St., 2-mi. W of I-820, Fort Worth. Equipment, RCA. Plant, \$1,019,033; quarterly operating, \$221,125. Ownership: Non-profit corp. Herbert H. Reynolds, pres.; Russell H. Dilday Jr., v.p.; Jimmy R. Allen, secy.-treas.; Janice Brake, asst. secy.-treas. Counsel, Gammon & Grange; consulting engineer, John F. X. Browne & Assoc. Inc. BPET-820524KF.
- † Fort Worth (Ch. 31 ETV)**—New, Texas Educational Network Inc., 3504 Acorn Run, Fort Worth, TX 76109. 5000-kw max. visual, 500-kw max. aural, 1057-ft. above av. terrain, 1076-ft. above ground, 1681-ft. above sea level, lat. 32° 45' 42", long. 97° 14' 40". Transmitter, Bridge St., W of I-820, Fort Worth. Equipment, RCA. Plant, \$1,297,990; quarterly operating, \$116,000. Ownership: Non-profit, non-stock corp. Warren S. Binion, pres.; Quincy R. Binion, secy.; Warren W. Binion, treas. Counsel, Keith & Smithwick; consulting engineer, Peter V. Gureckis & Assoc. BPET-820824KQ.
- Galveston (Ch. 48)**—New, Alden Communications of Texas Inc., 120 N. Robertson Blvd., Los Angeles, CA 90048. 3400-kw max. & 1018.6-kw horizontal visual, 340-kw max. & 101.9-kw horizontal aural, 978-ft. above av. terrain, 1199-ft. above ground, 1235-ft. above sea level, lat. 29° 27' 57", long. 95° 13' 23". Transmitter, Alvin-Friendswood Rd., 3-mi. NNE of Alvin. Equipment, RCA. Plant, \$2,207,000; yearly operating, \$444,000. Ownership: Alden Communications Corp., 100%. For officers & other interests, see Denver, CO, Ch. 20 application. Counsel, Fly, Shuebruk, Gaguine, Boros, Schulkind & Braun; consulting engineer, Cohen & Dippell. BPCT-780907KE. **Note:** Initial Decision of Administrative Law Judge Joseph P. Gonzalez 2-10-83 proposed denial.
- Galveston (Ch. 48)**—New, Bluebonnet Bcstg. Co., c/o Raymond G. Schindler, 3901 Westheimer Rd., Suite 190, Houston, TX 77027. 1618-kw max. & 1062-kw horizontal visual, 323-kw max. & 212-kw horizontal aural, 1161-ft. above av. terrain, 1199-ft. above ground, 1235-ft. above sea level, lat. 29° 27' 57", long. 95° 13' 23". Transmitter, Alvin-Friendswood Rd., 3-mi. NNE of Alvin. Equipment, RCA. Plant, \$1,602,798; yearly operating, \$703,120. Ownership: Raymond G. Schindler, pres., 80%; Frank W. Head, v.p., 10%; Jo Edgell Blaskowsky, secy.-treas., 4%; Jewell Banks & Paul Quintero, 2% each; Pedro Enriquez & Richard Marcantili, 1% each. Principals have interest in KIDY(TV), San Angelo, TX. Counsel, Schnader, Harrison, Segal & Lewis; consulting engineer, Raymond E. Rohrer. BPCT-780907KF. **Note:** Initial Decision of Administrative Law Judge Joseph P. Gonzalez 2-10-83 proposed grant.
- Galveston (Ch. 48)**—New, The O.T.R.H. Inc., (The Old Time Religion Hour Inc.), c/o George J. Lupo, Box 1770, Alvin, TX 77511. 2500-kw visual, 500-kw aural, 1151-ft. above av. terrain, 1196-ft. above ground, 1233-ft. above sea level, lat. 29° 28' 09", long. 95° 13' 12". Transmitter, 1400 Lundy Lane, Friendswood. Equipment, RCA. Plant, \$1,121,546; yearly operating, \$270,000. Ownership: Non-profit, non-stock corp. George J. Lupo, pres.; V. M. McDougle, v.p.; James A. Capers, secy. Counsel, Baraff, Koerner, Olander & Hochberg; consulting engineer, Oscar Leon Cuellar. BPCT-5173. **Note:** Initial Decision of Administrative Law Judge Joseph P. Gonzalez 2-10-83 proposed denial.
- ★ GARLAND (Ch. 23)**—KIAB-TV, I AM Bcstg. Television Inc., 3710 Marquis, Garland 75042. CP 8-19-83; 2109-kw max. visual, 210.9-kw max. aural, 465-ft. above av. terrain, 569-ft. above ground, 1049-ft. above sea level, lat. 32° 59' 56", long. 96° 55' 02". Transmitter, 0.43-mi. W of Old Denton Rd., 1.12-mi. N of Trinity Mills Rd., near Carrollton. Equipment, RCA. Plant, \$154,061; quarterly operating, \$48,558. Ownership: Non-stock corp. Officers: Elizabeth R. Vaughan, MD, pres.; Geri S. Morgan, exec. v.p.-treas.; Melinda S. Fleming, exec. secy. Counsel, Gammon & Grange; consulting engineer, Business Communications Inc. Starting Date: Unreported. Dallas-Fort Worth ADI.
- ★ HARLINGEN (Ch. 66 ETV)**—KEDV, RGV Educational Bcstg., 320 E. Van Buren, Harlingen, TX 78550. 4570-kw max. & 1000-kw horizontal visual, 457-kw max. & 100-kw horizontal aural, 1408-ft. above av. terrain, 1489-ft. above ground, 1466-ft. above sea level, lat. 26° 05' 59", long. 97° 50' 16". Transmitter, 1.6-mi. NE of Santa Maria. Ownership: Non-profit corp. **Note:** Left air 8-83. BPCT-5121.
- ★ HOUSTON (Ch. 14 ETV)**—New, Educational Television of Houston Inc., 7502 Fondren Dr., Houston, TX 77074. CP 9-8-83; 4500-kw max. visual, 450-kw max. aural, 1448-ft. above av. terrain, 1470-ft. above ground, 1511-ft. above sea level, lat. 29° 33' 17", long. 95° 28' 35". Transmitter, 1.8-mi. NW of Fresno. Equipment, RCA. Plant, \$3,660,000; quarterly operating, \$391,500. Ownership: Non-profit corp. Officers: Gilbert Turner, pres.; Edwin Young, v.p.; William J. Merrill, secy.-treas. Counsel, Gammon & Grange; consulting engineer, John F. X. Browne & Assoc. Inc. BPET-820305KF. Starting Date: 1985.

CPs & Applications

Texas—(Continued)

Houston (Ch. 61)—New, Alliance Bcstg. Co. Ltd., c/o Seymour M. Chase, 4201 Connecticut Ave. NW, Washington, DC 20008. 4781-kw max. visual, 478.1-kw max. aural, 1957-ft. above av. terrain, 1975-ft. above ground, 2049-ft. above sea level, lat. 29° 33' 48", long. 95° 30' 08". Transmitter, 1.16-mi. S of FM 2234, 1.04-mi. E of Missouri City. Ownership: Alliance Bcstg. Corp., 50%, gen. partner, 6.61%, ltd. partner; Naomi Andrews, 1.61%; Harvel Blackwell, 0.87%; Robert Logan Clarke Trust, 2.22%; J. T. Duke, 4%; Napoleon Johnson, 1.09%; Audrey Lawson, 1.41%; Dennis Reich, 6.5%; Wells Stewart, 1.71%; Arturo Villalobos, 2.94%; Marcy West, 8.75%, all ltd. partners; other ltd. partners, none with more than 0.5%. ABC ownership: JoAnn Watkins, pres., 8%; J. T. Duke, v.p., 20%; Elaine Tatar, secy.-treas., 2.5%; Charles W. Harrison & Calvin Murphy, 20% each; Joseph D. Atkinson, 15%; Isabel S. Azious, 14.5%. Counsel, Seymour M. Chase; consulting engineer, Silliman & Silliman. BPCT-820510KM.

Houston (Ch. 61)—New, Houston Family Television Ltd., Box 2424, Houston, TX 77252-2424. 5000-kw max. visual, 500-kw max. aural, 1960-ft. above av. terrain, 1951-ft. above ground, 2203-ft. above sea level, lat. 29° 34' 11", long. 95° 28' 15". Transmitter, 0.8-mi. S of Rte. 2234, 2.6-mi. W of Hwy. 2234, Fort Bend County, Tex. Equipment, RCA. Ownership: Richard P. Holgin, gen. partner, Alfred Garza & James H. Thornton, ltd. partners, 33.3% each. Thornton has interest in Shreveport TV Co, Ch. 33 applicant, Shreveport, LA. Counsel, McCampbell & Young; consulting engineer, John F. X. Browne & Assoc. Inc. BPCT-820507KE.

Houston (Ch. 61)—New, Pan American Bcstg. Co., 1425 Blalock, Suite 202, Houston, TX 77055. 4764.31-kw max. & 2624.22-kw horizontal visual, 476.43-kw max. & 262.42-kw horizontal aural, 1145-ft. above av. terrain, 1170-ft. above ground, 1206-ft. above sea level, lat. 29° 27' 57", long. 95° 13' 23". Transmitter, 3-mi. NNE of Alvin. Equipment, Harris. Ownership: Jack W. Garrett, pres., 20%; Richard Morales, Abraham Ramirez Jr. & John Kelley, v.p.s., 10% each; Carlos Ballavian, treas., 5%; Wayne M. Rooney & Bernardo Vallejo, 10% each; Manuel A. Marini, Carlos Monsanto, Walter A. Childress, Ralph Moore & Lila Garrett, 5% each. Consulting engineer, Fred L. Zellner & Assoc. BPCT-820413KG.

Houston (Ch. 61)—New, SMJ Television Co., 3301 N.E. 16th Court, Fort Lauderdale, FL 33305. 5000-kw max. visual, 500-kw max. aural, 1145-ft. above av. terrain, 1171-ft. above ground, 1207-ft. above sea level, lat. 29° 27' 57", long. 95° 13' 23". Transmitter, Alvin-Friendswood Rd., 3-mi. NNE of Alvin, Tex. Equipment, RCA. Ownership: Susan M. Jaramillo, 100%. Jaramillo has interest in WDZL(TV), Miami, FL. Counsel, Kirkland & Ellis; consulting engineer, Pathfinders Ltd. (Washington, DC). BPCT-820510KK.

Houston (Ch. 61)—New, Third Coast Bcstrs. Inc., 3535 Westheimer Rd., Suite 250, Houston, TX 77027. Correspondence, Lawrence H. Rogow, Ventech, 1640 5th St., Suite 203, Santa Monica, CA 90401. 5000-kw max. visual, 500-kw max. aural, 1382-ft. above av. terrain, 1474-ft. above ground, 1549-ft. above sea level, lat. 29° 33' 17", long. 95° 28' 35". Transmitter, 1.8-mi. NW of Fresno. Ownership: Lois Grant, pres., 44.4%; Lawrence H. Rogow, exec. v.p.; Garry Spire, v.p., 15.3%; Roland J. Derbigny, v.p., 13.9%; Carl A. Walker Jr., v.p. & James D. Grant, treas., 6.9% each; Dennis C. Reich, secy.; Roger N. Schmidt, asst. secy., 9.7%; Madelyn M. Houston, 2.8%. Spire & Rogow have interest in permittee of Ch. 23, Arcata, CA; applicants for Ch. 15, Las Vegas, NV; Ch. 64, Bellingham, WA; Response Bcstg. Corp., LPTV applicant in several cities; applicants for FM stations in Freedom, CA & Northampton, MA. Spire has interest in applicant for Ch. 54, Milwaukee, WI. Counsel, Liberman, Sanchez & Bentley; consulting engineer, Ventech. BPCT-820510KO.

Houston (Ch. 61)—Urban Bcstg. Systems, c/o Charles E. Walker, 1777 N. Vine St., Suite 310, Los Angeles, CA 90028. 5000-kw max. visual, 500-kw max. aural, 1957-ft. above av. terrain, 1982-ft. above ground, 2049-ft. above sea level, lat. 29° 34' 37", long. 95° 27' 08". Transmitter, on Rte. 2234, 1.25-mi. W of Rte. 288, near Houston. Equipment, RCA. Ownership: Charles E. Walker, 100%. Counsel, Fletcher, Heald & Hildreth; consulting engineer, Robert E. Bullock (La Canada, CA). BPCT-820510KR.

★ **JACKSONVILLE (Ch. 56)**—New, TRG Bcstg. Systems Inc., Rte. 1, Box 207, Centerville, TX 75833. Phone: 214-536-7401. CP 7-9-84; 2009-kw max. visual, 20.1-kw max. aural, 1489-ft. above av. terrain, 1223-ft. above ground, 1873-ft. above sea level, lat. 31° 55' 00", long. 94° 49' 25". Transmitter, 1.5-mi. N of Hwy. 84 & E of Rte. 225, 4-mi. S of Laneville. Ownership: Robert Gilchrist, pres., 100%. Gilchrist has interest in several Texas cable systems. Counsel, Cole, Raywid & Braverman; consulting engineer, Robert L. Purcell. BPCT-831110KI. Starting Date: Unreported. Tyler ADI.

Katy (Ch. 51)—New, Louise Brunson, 22 Goodwin Lane, El Paso, TX 79902. Phone: 915-542-0175. 5000-kw max. visual, 500-kw max. aural, 336-ft. above av. terrain, 272-ft. above ground, 472-ft. above sea level, lat. 29° 45' 20", long. 95° 52' 59". Transmitter, 4-mi. SW of Katy. Ownership: Louise Brunson, 100%. Technical consultant, David R. Jones. BPCT-840711KO.

Katy (Ch. 51)—New, Enigma Corp., USA Communications Div., Box 601982, Houston, TX 77260. Phone: 713-748-3159. 55-kw max. visual, 11-kw max. aural, 721-ft. above av. terrain, 721-ft. above ground, 846-ft. above sea level, lat. 29° 45' 32", long. 95° 45' 32". Transmitter, Hwy. 10 area, Katy Fort Bend Rd., Katy. Ownership: James O. Brown, pres.-chmn., 40%; David E. Brown, exec. v.p., 20%; Abe C. Mable & Leslie Y. Poole, v.p.s., Colleen E. Abbott, Oscar Britton, 7% each; Alex Negrete, Samena Nelson, 6% each. Technical director, James O. Brown. BPCT-840522KH.

Katy (Ch. 51)—New, Horizon Community Bcstrs. Ltd., 742 Edgewater Dr., Orlando, FL 32804. Phone: 305-843-0136. 1671.1-kw max. visual, 167.11-kw max. aural, 282-ft. above av. terrain, 267-ft. above ground, 349-ft. above sea level, lat. 29° 39' 17", long. 95° 40' 26". Transmitter, KEYH(AM) site, 3.7-mi. SSE of Clodine. Ownership: John Newton Harmon, gen. partner, 25%; Sharon Jean Laws, ltd. partner, 50%; Vernon R. Drumheller, ltd. partner, 25%. Counsel, McCampbell & Young; technical consultant, Sterling Communications Inc. 840710KG.

Katy (Ch. 51)—New, Inter-American Bcstg. Co., 616 FM 1960 W, Suite 601, Houston, TX 77090. Phone: 713-893-1332. 3056-kw max. visual, 305.6-kw max. aural, 1531-ft. above av. terrain, 1527-ft. above ground, 1619-ft. above sea level, lat. 29° 39' 44", long. 95° 41' 57". Transmitter, N side of Madden Rd., approx. 0.81-mi. SW of intersection of O'Brien Rd. & Madden Rd., near Houston. Ownership: Doyle W. Brewington, pres.-treas. Counsel, Fisher, Wayland, Cooper & Leader; technical consultant, W. Jeffrey Reynolds. 840711KE.

Katy (Ch. 51)—New, Johnson Bcstg. Inc., 24980 Woodbridge, Farmington Hills, MI 48018. Phone: 313-478-5822. 5000-kw max. visual, 500-kw max. aural, 975-ft. above av. terrain, 970-ft. above ground, 1125-ft. above sea level, lat. 29° 50' 00", long. 95° 48' 10". Transmitter, Clay Rd. & Katy-Hockley Rd.; 1-mi. N of Katy. Ownership: Douglas Johnson, 100%. Counsel, Fletcher, Heald & Hildreth; technical consultant, E. Harold Munn Jr. & Assoc. Inc. BPCT-840711KI.

Katy (Ch. 51)—New, Victory Media Inc., 5123 Del Monte, Suite 7, Houston, TX 77056. Phone: 713-960-9849. 5000-kw max. visual, 500-kw max. aural, 1054-ft. above av. terrain, 1035-ft. above ground, 1115-ft. above sea level, lat. 29° 38' 04", long. 95° 33' 17". Transmitter, NW corner of Mula Rd. & Bedford St., Missouri City. Ownership: Virginia Mampre, pres., 100%; Susan M. Jenkins, secy.; Ernest T. Sanchez, asst. secy. Sanchez has interest in application for new FM Washington, DC. Counsel, Jenkins & Kurz; technical consultant, Robert L. Purcell & Assoc. Inc. BPCT-840711KF.

★ **KERRVILLE (Ch. 35)**—New, Hispanic American Bcstg. of Texas Inc., 5113 Chohan Ave., Alexandria, VA 22308. CP 6-4-84; 4315.2-kw max. & 1489.4-kw horizontal visual, 431.52-kw max. & 148.94-kw horizontal aural, 1573-ft. above av. terrain, 1248-ft. above ground, 3249-ft. above sea level, lat. 29° 50' 26", long. 98° 54' 15". Transmitter, 0.75-mi. N of end of Upper Cibolo Rd. Equipment, RCA. Ownership: Raul R. Tapia, pres., 49%; Lawrence Behr, v.p., 31%; Milton P. Buffington, secy.-treas., 20%. Tapia has interest in applicant for new FM in Santa Fe, NM. Behr has interest in WQHJ, Ch. 22 permittee in Key West, FL; WGHB(AM) & WRQR(FM), Farmville, NC & in applicant for LPTV station in Kingston, NC. Behr has interest in Lawrence Behr Assoc. Inc., broadcast consulting firm. Counsel, Kenkel & Barnard; consulting engineer, Lawrence Behr Assoc. Inc. BPCT-820416KE. Starting Date: Unreported. San Antonio ADI. Initial Decision of Administrative Law Judge James F. Tierney 7-21-83 proposed grant. Review Board 1-13-84 proposed grant.

Lake Dallas (Ch. 55)—New, Poplar Lake Telecasters Ltd., 301 Main St., Durham, NC 27102. 4561-kw max. visual, 456-kw max. aural, 942-ft. above av. terrain, 900-ft. above ground, 1581-ft. above sea level, lat. 33° 13' 04", long. 97° 00' 48". Transmitter, N.A. Ownership: Benjamin T. Perry III & Tomosa Walton, gen. partners, 20% each; Poplar Apartments Inc., ltd. partner, 60%. See Belmont Telecasters Ltd.'s application for Ch. 46 Belmont, NC. Counsel, Mutino & Root; consulting engineer, Consolidated Communications Inc. BPCT-840413LL.

Lake Dallas (Ch. 55)—New, Opal Thornton, 1007 Wind Ridge Circle, Duncanville, TX 75224. Phone: 214-296-5976. 5000-kw max. visual, 500-kw max. aural, 1251-ft. above av. terrain, 1244-ft. above ground, 1824-ft. above sea level, lat. 33° 13' 00", long. 96° 58' 00". Transmitter, 0.3-mi. S of Oak Grove Church, Oak Grove. Ownership: Opal Thornton, 100%. Counsel, James L. Oyster; technical consultant, Pete E. M. Warren III. BPCT-840413KE.

Lake Dallas (Ch. 55)—New, Women's Media Investors of Dallas Ltd., 1601 Elm, Dallas, TX 75201-4713. Phone: 214-748-6412. 4989-kw max. visual, 498.9-kw max. aural, 927-ft. above av. terrain, 977-ft. above ground, 1557-ft. above sea level, lat. 33° 01' 06.8", long. 97° 10' 53.7". Transmitter, 2-mi. N of Hwy. 114, extraterritorial jurisdiction of West Lake. Ownership: Women's Media Investors Corp., gen. partner, 20%; Independent American Bcstrs. Inc., ltd. partner, 80%. WMIC ownership: Noland Hill, pres., 50%; Mary Danford, Adrian Medrano, Lisa Protter, v.p.s., Doris N. Pollard, secy.-treas., Karen Brooks-Crosby, 10% each. IABI ownership: Thomas Gaubert, pres., 100%. Gaubert has interest in STV services in Dallas, TX & Worcester, MA. Technical consultant, Raymond A. Goudreau. BPCT-840412KG.

★ **LAREDO (Ch. 27)**—KJTB, Panorama Bcstg. Co., 777 Calle del Norte, Suite 5, Laredo, TX 78041 CP 5-15-83; 5000-kw max. & 1563-kw horizontal visual, 500-kw max. & 156.3-kw horizontal aural, 206.7-ft. above av. terrain, 270.2-ft. above ground, 684.2-ft. above sea level, lat. 27° 30' 23", long. 99° 30' 32". Transmitter, Atop Hamilton Hotel, Laredo. Equipment, Comark. Ownership: Oscar M. Laurel, pres., Hector H. Garcia, v.p., Eduardo Pena Jr., secy.-treas., Jorge L. Benavides & Oscar M. Laurel Jr., 19.5% each; David C. Leyendecker, 2.5%. Pena has interest in applicant for new FM in Santa Fe, NM. Counsel, Sanford, Adams, McCullough & Beard; consulting engineer, John Fergie & Associates. BPCT-820614KI. Starting Date: Nov. 1984.

- ★ **MARSHALL (Ch. 35)**—KMLT-TV, Holt-Robinson of Texas Inc., Box 2078, Hattiesburg, MS 39401. CP 12-3-81; 759-kw max. & 628-kw horizontal visual, 75.9-kw max. & 62.8-kw horizontal aural, 460-ft. above av. terrain, 498-ft. above ground, 803-ft. above sea level, lat. 32° 35' 37", long. 94° 49' 16". Transmitter, State Hwy. 300, 1.9-mi. E of East Mtn. Equipment, CCA Plant, \$292,725; quarterly operating, \$113,300. Ownership: Robert N. Robinson, chmn.; Carl S. Lightsey, pres.; Eugene T. Tibbett Jr., v.p.; Charles W. Holt, secy.-treas.; Holt-Robinson Communications Corp., 100%. HRCC ownership: Charles W. Holt, chmn.-secy., 70%; Robert N. Robinson, pres., 20%; Connie I. Holt, v.p., 10%; Carl S. Lightsey, treas. The Holts & Robinson own Hub City Bcstg. Co. Inc., licensee of WHSY-AM-FM, Hattiesburg, MS. HRCC owns WHHY-AM-FM, Montgomery, AL. C. W. Holt owns Broadcast Service Inc., licensee of WHNY, McComb, MS. HRCC also owns applicant for new AM in Ridgeland, MS. Counsel, Gardner, Carton & Douglas; consulting engineer, Jules Cohen & Assoc. BPCT-810708KG. Starting Date: Unreported. Shreveport-Texarkana ADI.
- ★ **McALLEN (Ch. 48)**—New, Channel 48, 603 Ave. of the Americas, New York, NY 10011. CP 9-7-83; 5000-kw max. visual, 500-kw max. aural, 1298-ft. above av. terrain, 1287-ft. above ground, 1425-ft. above sea level, lat. 26° 28' 37", long. 98° 12' 25". Transmitter, 1.5-mi. S of Laguna Seca & 0.9-mi. SE of La Morita windmill. Equipment: Phillips. Ownership: L. C. Diaz Carlo, 100%. Counsel, Kenkel & Barnard. BPCT-820315KI. Starting Date: Unreported. McAllen-Brownsville ADI.
- ★ **MIDLAND (Ch. 18)**—KDCD-TV, Midland Telecasting Co. Inc., Box 10509, Fort Worth, TX 76114. 1.6-kw max. & 0.813-kw horizontal visual, 0.162-kw aural, 390-ft. above av. terrain, 413-ft. above ground, 3194-ft. above sea level, lat. 31° 59' 54", long. 102° 04' 30". Transmitter, SE corner of Marienfeld at Wall Sts. Note: Began operation 12-9-61; left air 2-16-62; resumed operation 6-8-69; left air 3-16-71; resumed operation 1972; left air 10-13-74. Note: Sale pends.
- Midland (Ch. 18)**—New, West Texas Communications, a Partnership, 4619 Dietrich, No. 22-D, San Antonio, TX 78219. Correspondence, A. G. Thiessen, Suite 418, Uptain Bldg., Chattanooga, TN 37411. 1500-kw max. visual, 150-kw max. aural, 642-ft. above av. terrain, 714-ft. above ground, 3368-ft. above sea level, lat. 31° 52' 55", long. 101° 57' 05". Transmitter, 0.75-mi. W of Willis Ranch, Midland. Ownership: Rodger Weems, gen. partner, 75%; Rolando A. Romero, gen. partner, 25%. Weems has interest in Hobbs Family TV, a Partnership, permittee of Ch. 29, Hobbs, NM. Counsel, McCampbell & Young; consulting engineer, Sterling Communications Inc. BPCT-821201KR.
- ★ **NACOGDOCHES (Ch. 19)**—KLNL, East Texas Television Network Inc., 10303 Northwest Freeway, Suite 430, Houston, TX 77092. Phone: 713-682-1174. CP 1-6-81; 2500-kw max. visual, 250-kw max. aural, 1501-ft. above av. terrain, 1342-ft. above ground, 1902-ft. above sea level, lat. 31° 54' 08", long. 94° 52' 53". Transmitter, Anadarko, Tex. Equipment, RCA Plant, \$2,734,203; quarterly operating, \$300,000. Ownership: See KLMG-TV, Longview, TX. BPCT-800229KH. Starting Date: Unreported. Shreveport-Texarkana ADI.
- ★ **NEDERLAND (Ch. 21)**—KTGC, Texas Gulf Communications Inc., c/o Carl Parker, One Plaza Square, Port Arthur, TX 77640. CP 9-24-82; 4610-kw max. visual, 829-kw max. aural, 1025-ft. above av. terrain, 1067-ft. above ground, 1072-ft. above sea level, lat. 29° 59' 05", long. 93° 55' 47". Transmitter, Pine St. & Ave. D, Port Neches. Equipment, Townsend. Plant, \$2,035,000; quarterly operating, \$679,185. Ownership: Beverly Parker, pres., 20%; James P. Ritter, v.p., Marian J. Fells, secy.-treas., Brenda R. Gotcher, Mary M. Collazo, Cheryl A. Doyle, Thomas G. Vaccarello, Herschel R. Matthews & Charles J. Brink, 10% each. Brink has interest in Tri-Star Communications Inc., applicant for new AM in Houston, TX; Central Texas FM Bcstg. Inc., applicant for new FM in Luling, TX. Counsel, Rubin, Winston & Diercks; consulting engineer, Peter V. Gureckis & Assoc. BPCT-811124KH. Starting Date: Unreported. Beaumont-Port Arthur ADI.
- ★ **ODESSA (Ch. 24)**—New, Odessa Family Television Ltd., 3401 West End Ave., Nashville, TN 37203. Correspondence, A. G. Thiessen, Suite 418, Uptain Bldg., Chattanooga, TN 37411. CP 6-30-83; 4000-kw max. visual, 400-kw max. aural, 700-ft. above av. terrain, 714-ft. above ground, 3420-ft. above sea level, lat. 31° 52' 55", long. 101° 57' 05". Transmitter, 10.8-mi. at 136.6°T from Midland. Ownership: William R. Bailey, gen. partner, Henry O. Booth Jr., Paul O. Branding & H. Stennis Little, ltd. partners, 25% each. Counsel, McCampbell & Young; consulting engineer, Sterling Communications Inc. BPCT-820909KU. Starting Date: Unreported. Odessa-Midland ADI.
- Odessa (Ch. 30)**—New, George E. Gunter, 650 N Bolton St., Jacksonville, TX 75766. Phone: 214-586-2162. 1000-kw max. visual, 100-kw max. aural, 119-ft. above av. terrain, 180-ft. above ground, 3055-ft. above sea level, lat. 31° 49' 00", long. 102° 21' 00". Transmitter, KRIG(AM) tower, 155° from Odessa city center at 2.3-mi. Ownership: George E. Gunter, 100%. Gunter is applicant for Ch. 68, Danville, IL; Ch. 63, Bloomington, IN; new FM in Jacksonville, TX & several LPTV stations. BPCT-830314KJ.
- Odessa (Ch. 30)**—New, Local Majority Television, c/o Millard V. Oakley, Box 520, Livingston, TN 38570. Phone: 615-823-5633. 1949.8-kw max. visual, 19,498.8-kw max. aural, 119-ft. above av. terrain, 180-ft. above ground, 3055-ft. above sea level, lat. 31° 49' 00", long. 102° 21' 00". Transmitter, 2.32-mi SE of center of city heading 154.56°T. Ownership: Millard V. Oakley, 100%. LMT is permittee of Ch. 62, Asheville, NC. Oakley is licensee of W07BM, LPTV station in Cookeville, TN; has interest in WCSV(AM), Crossville, WREA(AM), Dayton, WLIV-AM-FM, Livingston & WNPC(AM),
- Newport, TN & in applicant for new FM in Killeen, TX. Consulting engineer, Edward M. Johnson & Assoc. Inc. BPCT-830201KG.
- † **Odessa (Ch. 36 ETV)**—New, Odessa Junior College District, 201 W. University, Odessa, TX 79762. 515-kw max. visual, 51.5-kw max. aural, 487-ft. above av. terrain, 530-ft. above ground, 3421-ft. above sea level, lat. 32° 05' 13", long. 102° 17' 12". Transmitter, Hwy. 1788, 17.2-mi. NNE of Odessa. Ownership: Public educational institution. Applicant is licensee of KOCV(FM) Odessa, TX. Counsel, Richard Buck; consulting engineer, Dale C. Gorsuch. BPET-840215LB.
- ★ **PARIS (Ch. 42)**—KLPH-TV, East Texas Television Network Inc., 10303 Northwest Freeway, Suite 430, Houston, TX 77092. Phone: 713-682-1174. CP 2-25-82; 1545-kw max. visual, 154.5-kw max. aural, 557-ft. above av. terrain, 551-ft. above ground, 1076-ft. above sea level, lat. 33° 34' 31", long. 95° 33' 43". Transmitter, 4.7-mi. S of Paris. Equipment, RCA Plant, \$1,317,000; quarterly operating, \$100,054. Ownership: See KLMG-TV, Longview, TX. Counsel, Fly, Shuebruk, Gaguine, Boros, Schulkind & Braun; consulting engineer, Moffet, Larson & Johnson. BPCT-810428KE. Starting Date: Summer 1985. Dallas-Fort Worth ADI.
- Richmond (Ch. 45)**—New, Trinity Bcstg. of Texas Inc., 1107 Stagecrest, Houston, TX 77089. 1683-kw max. visual, 336-kw max. aural, 578-ft. above av. terrain, 619-ft. above ground, 694-ft. above sea level, lat. 29° 35' 48", long. 95° 32' 36". Transmitter, S of Staffordshire Rd., S of Stafford. Equipment, RCA Plant, \$691,632; yearly operating, \$286,880. Ownership: See KTBN-TV, Santa Ana (Los Angeles), CA. Counsel, Gammon & Grange; consulting engineer, Serge Bergen. Note: Mutually exclusive with Ch. 45, Rosenberg applications. BPCT-5073.
- Rosenberg (Ch. 45)**—New, Pueblo Bcstg. Corp., 3030 Canal St., Houston, TX 77003. 1350-kw max. & 1120-kw horizontal visual, 135-kw max. & 112-kw horizontal aural, 550-ft. above av. terrain, 565-ft. above ground, 645-ft. above sea level, lat. 29° 37' 23", long. 95° 33' 07". Transmitter, Stafford Rd., 0.25-mi. S of Cash Rd., Stafford. Equipment, Harris. Plant, \$622,000; yearly operating, \$578,000. Ownership: J. Adan Trevino, pres., 24.25%; Victor M. Delgado, v.p., 12.25%; Mary R. Medina, treas., 11.25%; Anthony Dickens-Lara, 12.25%; Alfonso C. Pena, 35%; Elma Barrera & Carlos Nava, 2% each; Gaston Ponce, 1%. Counsel, Mullin, Rhyne, Emmons & Topel, P.C.; consulting engineer, Jules Cohen & Assoc. BPCT-5147. Initial Decision of Administrative Law Judge Edward Lutton 5-11-84 proposed grant.
- Rosenberg (Ch. 45)**—New, Texas 45 Bcstg., c/o Howard Shapiro, 141 W. Jackson Blvd., Room 4226, Chicago, IL 60604. 1683-kw max. & 1276-kw horizontal visual, 169-kw max. & 128-kw horizontal aural, 543-ft. above av. terrain, 565-ft. above ground, 642-ft. above sea level, lat. 29° 37' 19", long. 95° 32' 59.5". Transmitter, off Stafford Rd. & 0.5-mi. N of Rte. Alt. 90-Loop 294. Equipment, RCA Plant, \$904,825; yearly operating, \$489,500. Ownership: Weigel Bcstg. Co., 100%, licensee of WCIU-TV, Chicago. Counsel, Kirkland & Ellis; consulting engineer, Cohen & Dippell. BPCT-5131. Initial Decision of Administrative Law Judge Edward Lutton 5-11-84 proposed denial.
- † **San Antonio (Ch. 23 ETV)**—New, Hispanic Community Educational TV Inc., c/o Delfino F. Sanchez, 7823 Mary Carolyn, San Antonio, TX 78240. Phone: 512-680-1677. 1312-kw max. visual, 132-kw max. aural, 1371-ft. above av. terrain, 1406-ft. above ground, 1893-ft. above sea level, lat. 29° 15' 49", long. 98° 14' 07". Transmitter, E of Elmendorf. Ownership: Non-profit corp. Delfino Sanchez, pres.; Rebecca Martinez, v.p.-secy.-treas. D. Sanchez owns 20% of LPTVs in Brownwood, TX & Bayamon, PR. Counsel, Gammon & Grange. BPET-830907KG.
- † **San Antonio (Ch. 23 ETV)**—New, San Antonio Educational Television Inc., 8019 S. Pan Am Expressway, San Antonio, TX 78224. Phone: 512-924-4338. 2037-kw max. visual, 203.7-kw max. aural, 1373-ft. above av. terrain, 1514-ft. above ground, 1898-ft. above sea level, lat. 29° 16' 29", long. 98° 15' 52". Transmitter, 4.3-mi. ENE of Elmendorf on Old Elmendorf-Lavemia Rd. Ownership: Non-profit, non-stock corp. Daniel J. Rivera, chmn.-pres.; Jack Byrom, vice chmn.-v.p.; David Garrett, secy. Counsel, May, Dunne & Gay; consulting engineer, John F. X. Browne & Assoc. Inc. BPET-830907KE.
- ★ **SAN ANTONIO (Ch. 29)**—New, Alamo Bcstg. Corp., c/o Herbert G. Davis, 750 GPM Bldg., South Tower, San Antonio, TX 78216. CP 2-4-83; 3013-kw max. & 1774-kw (RMS) horizontal visual, 303-kw max. & 178-kw (RMS) horizontal aural, 1450-ft. above av. terrain, 1529-ft. above ground, 2049-ft. above sea level, lat. 29° 17' 27", long. 98° 16' 01". Transmitter, 4.7-mi. ENE of Elmendorf. Equipment, RCA Plant, \$2,906,860; yearly operating, \$798,546. Ownership: Herbert G. Davis, pres., 16.32%; Paris R. Schindler, v.p., 49.99%; R. G. Schindler, v.p.-secy.-treas., 9.78%; Sherry L. Schindler & Timothy R. Brown, 8.69% each; Florentino Duran, Seth Newberger & Kaye Lyn Newberger, all with less than 5%. For other broadcast interests, see KIDY(TV), San Angelo, TX. Counsel, Kirkland & Ellis; consulting engineer, Raymond E. Rohrer. BPCT-5244. Starting Date: Unreported. San Antonio ADI.
- ★ **TEXARKANA (Ch. 17)**—New, Powell Bcstg. Co., c/o Harry C. Powell Jr., 100 Dania Circle, Lehigh Acres, FL 33936. Phone: 813-369-5848. CP 3-22-84; 665.27-kw max. visual, 66.52-kw max. aural, 277-ft. above av. terrain, 299-ft. above ground, 604-ft. above sea level, lat. 33° 31' 55", long. 94° 07' 18". Transmitter, 1-mi. NE of Wamba on Wamba Ridge Farm. Ownership: Harry C. Powell Jr., 100%. PBC is permittee of KELL(TV), Dubuque, IA; is applicant for Ch. 27, Urbana, IL; Ch. 49, New Orleans, LA; Ch. 46, Norman,

CPs & Applications

Texas—(Continued)

OK; Ch. 58, Milwaukee, WI & several LPTV stations. Consulting engineer, Edward M. Johnson & Assoc. Inc. BPCT-821124KH. Starting Date: Unreported. Shreveport-Texarkana ADI.

★ **TYLER (Ch. 14)**—KCKU, Sunrise Bcstg. Inc., 394 N. Expressway, Brownsville, TX 78521. CP 11-24-82; 1236-kw visual, 247-kw aural, 1034-ft. above av. terrain, 999-ft. above ground, 1479-ft. above sea level, lat. 32° 23' 36", long. 95° 01' 32". Transmitter, 13-mi. E of Tyler on Hwy. 2767. Equipment, Philips. Plant, \$1,881,923; yearly operating, \$328,000. Ownership: Susan K. Ludka, pres., 40%; Gene G. Mundy, v.p., 20%; Roger W. Pipkin III, v.p., 10%; David M. Fender, Harris R. Fender Jr., Charles R. Woodriddle, v.p.s, 5% each; O. Jan Tyler, secy., 10%; Harris R. Fender, treas., 5%. Counsel, Lovett, Hennessey, Stambler & Siebert; consulting engineer, William B. Carr & Assoc. BPCT-800718KH. Starting Date: Unreported. Tyler ADI.

Tyler (Ch. 60)—New, Big Six-O TV, 304-1/2 E. Lincoln St., Jacksonville, TX 75766. 120-kw max. visual, 1.2-kw max. aural, 348-ft. above av. terrain, 276-ft. above ground, 816-ft. above sea level, lat. 32° 21' 05", long. 95° 18' 06". Transmitter, 100 N. Broadway St., Tyler. Ownership: Sandra Whitaker, gen. partner, 51%; remainder undisclosed. Technical consultant, George E. Gunter. BPCT-840208KF.

Tyler (Ch. 60)—New, Channel 60 Corp., 1316 N. Confederate Ave., Tyler, TX 75702. Phone: 214-597-1596. 5000-kw max. visual, 500-kw max. aural, 999-ft. above av. terrain, 996-ft. above ground, 1469-ft. above sea level, lat. 32° 19' 57", long. 95° 08' 51". Transmitter, 0.7-mi. N of Hwy. 850; 5.9-mi. E of Tyler. Ownership: Edward W. Thomas Jr., pres.; International Bcst. Consultants Inc., 100%. IBCI ownership: Robert H. Ruark, 55%; Dana B. Ruark, 17.5%; John D. Schuyler, 10%; Bruce F. Ruark, Craig A. Ruark & Rose A. Ruark, 5% each; Pamela J. Ruark, 2.5%. IBCI has interest in application for Ch. 50 Tampa, FL & new AM station in Gardnerville, NV. Technical consultant, Robert H. Ruark. BPCT-840628KG.

Tyler (Ch. 60)—New, Minority TV of Tyler Inc., Rte. 1, Box 48, Murchison, TX 75778. 5000-kw max. visual, 500-kw max. aural, 270-ft. above av. terrain, 274-ft. above ground, 674-ft. above sea level, lat. 32° 30' 32", long. 95° 12' 20". Transmitter, approx. 2-mi. NW of Winona. Ownership: Ruth Parker, gen. partner, 51%; limited partners to be named at later date. Technical consultant, David R. Jones. BPCT-840629KM.

Tyler (Ch. 60)—New, Vestcom Bcstg., 5810 Old Bullard Rd., #203, Tyler, TX 75703-4305. Phone: 214-581-5079. 1641-kw max. visual, 164.1-kw max. aural, 779-ft. above av. terrain, 722-ft. above ground, 1142-ft. above sea level, lat. 32° 29' 05", long. 95° 01' 44". Transmitter, on south side of Old Tyler Hwy., 0.5-mi. SW of Friendship. Ownership: Joseph L. Matthews, gen. partner, Robert L. Bailes, Michael H. Cooper, Harrietta F. Clark Partnership, Ltd. partners, 25% each. HFCC ownership: Harrietta F. Clark, Betty J. Bower & George F. Rudy, percentages undisclosed. HFCC has interest in LIN Bcstg.; see Group Ownership of TV Stations. Counsel, Cordon & Jacob; technical consultant, Kessler & Gehman Assoc. Inc. BPCT-840629KQ.

★ **VICTORIA (Ch. 31)**—KVTV, Number 1 TV Inc., 2900 14th St. N., Naples, FL 33940. CP 11-20-80; 12,475-kw visual, 2,268-kw aural, 514-ft. above av. terrain, 490-ft. above ground, 580-ft. above sea level, lat. 28° 46' 42", long. 96° 58' 08". Transmitter, 3112-A Pleasant Green Dr., Victoria. Equipment, RCA. Plant, \$69,000; yearly operating, \$6,000. Ownership: Mary J. Arthur, pres., 44.4%; Gerald T. Arthur, v.p.; Kenneth J. Silva, secy. & Dorothea C. Silva, 5.2% jointly; Cynthia J. Hueston-Taylor, treas., 5.2%; Bionic Instruments of Delaware Inc., 16.9%; Ruth McIntosh Talbot Trust, Mary Ann H. Harrington, Frank J. Viggiano, Donald & Dorothy McIntosh Trust & Rick Suggs, 4.2% each; Barbara Roberts, 2.2%; Michael P. Jones, 2.1%; 7 others, none with more than 1%. Arthur, Viggiano, Silva, Suggs, Taylor & Roberts have interest in WKEM(AM), Immokalee, FL. Number 1 TV is applicant for WEXY(AM), Oakland Park, FL. Consulting engineer, D. W. Strahan (Houston, TX). BPCT-800626KH. Starting Date: Unreported. Victoria ADI.

★ **WACO (Ch. 25)**—KWVT-TV, Central Texas Bcstg. Co. Ltd., a Limited Partnership, 800 Washington Ave., Waco, TX 76701. CP 3-1-84; 5000-kw visual, 500-kw aural, 1828-ft. above av. terrain, 1732-ft. above ground, 2532-ft. above sea level, lat. 31° 20' 15", long. 97° 18' 36.9". Transmitter, 3.1-mi. NE of Moody. Equipment, RCA. Plant, \$3,579,000; yearly operating, \$494,000. Ownership: Robert A. Mann, gen. partner, 1%; Mary H. Hunter, David W. Mann & Allen B. Mann, limited partners, 33% each. Counsel, Leo I. George. BPCT-5089. Starting Date: Jan. 1985. Waco-Temple ADI.

★ **WACO (Ch. 44)**—KWKT, Focus Bcstg. of Waco Inc., One Commerce Place, Suite 825, Nashville, TN 37239. CP 7-27-83; 5000-kw visual, 500-kw aural, 1717-ft. above av. terrain, 1789-ft. above ground, 2532-ft. above sea level, lat. 31° 19' 04", long. 97° 19' 59". Transmitter, approx. 1.2-mi. NE of Moody. Equipment, Townsend. Plant, \$4,005,309; quarterly operating, \$216,835. Ownership: Jacqueline B. Franko & Latin American Bcstg. Co., 42.5% each; Waco Community Media Inc., 15%. LABC ownership: Marcos Rodriguez, pres., 58.31%; Manuel Avila, v.p., 9.08%; Carlye Yarbrough, secy.-treas., 9.24%; Aida Morossini, 6.6%; Joaquin J. Rodriguez & MESBIC Financial Corp., 5.5% each; Juan Hernandez, 3.02%; Manuel Jara, 2.75%. M. & J. Rodriguez, Avila, Yarbrough & Morossini have interest in KESS(FM), Fort Worth & Spanish Bcstg. Corp., licensee of KLAT(AM), Houston, TX. M. Rodriguez is applicant for new AM in Carrollton, TX. WCM ownership: Beverly Kinman, pres., 25%; David R. Vaughan, exec. v.p., 50%; Kirby L. Kinman, secy.; Harold S. Niebanck, treas., 25%. Vaughan

has interest in WXGZ-TV, Appleton, WI; Ch. 18 permittee, Wichita Falls, TX; Pueblo Family TV, applicant for Ch. 32, Pueblo, CO; Media Central Inc., see Group Ownership of TV Stations. Counsel, Reddy, Begley & Marlin; consulting engineer, D. L. Markley & Assoc. Inc. BPCT-820127KE. Starting Date: Unreported. Waco-Temple ADI.

★ **WICHITA FALLS (Ch. 16)**—New, Thornberry Television Ltd., c/o 2245 Perimeter Park, Suite 3, Atlanta, GA 30341. CP 11-28-83; 1368-kw max. visual, 137-kw max. aural, 485-ft. above av. terrain, 500-ft. above ground, 1480-ft. above sea level, lat. 33° 53' 47", long. 98° 32' 33". Transmitter, 3700 Onaway Trail, Wichita Falls. Equipment, RCA. Ownership: Janet T. Lee, gen. partner, 26%; First City Media, gen. partner, 25%; William J. Barbin, ltd. partner, 27%; David R. Vaughan, ltd. partner, 22%. Counsel, Mutino & Root; consulting engineer, Sterling Communications Inc. BPCT-820430KE. Starting Date: Unreported. Wichita Falls-Lawton ADI.

Utah

★ **CEDAR CITY (Ch. 4)**—New, Michael Glenn Golden, One Chalet Dr., Box 188, Brian Head, UT 84179. Phone: 801-677-2025. CP 5-7-84; 64.6-kw max. visual, 6.5-kw max. aural, 2569-ft. above av. terrain, 97-ft. above ground, 10,232-ft. above sea level, lat. 37° 33' 30", long. 113° 03' 18". Transmitter, Three Knolls, 8-mi. S of Cedar City. Ownership: Michael Glenn Golden, 100%. Counsel, Liberman, Sanchez & Bentley; consulting engineer, D. C. Williams & Assoc. Inc. BPCT-831110KJ. Starting Date: Unreported. Salt Lake City ADI.

Logan (Ch. 12)—New, Logan Television Co. Ltd., 9779 Whiskey Run, Laurel, MD 20707. Phone: 301-490-1719. 316-kw max. visual, 32-kw max. aural, 1995-ft. above av. terrain, 238-ft. above ground, 7343-ft. above sea level, lat. 41° 33' 07", long. 111° 56' 08". Transmitter, Mount Pisgah. Ownership: Barbara Chavez, gen. partner, 20%; Robert Vinson, ltd. partner, 80%. Consulting engineer, Consolidated Communications Inc. BPCT-840104KG.

Logan (Ch. 12)—New, John R. Powley, 1536 Logan Ave., Altoona, PA 16602. Phone: 814-944-8571. 316-kw max. visual, 31.6-kw max. aural, 1993-ft. above av. terrain, 236-ft. above ground, 7341-ft. above sea level, lat. 41° 33' 07", long. 111° 56' 08". Transmitter, Mt. Pisgah, Logan. Ownership: John R. Powley, 100%. Powley is licensee of WOPC(TV), Altoona, PA; WHGH(FM), Bellwood, PA; W63AL Martinsburg, PA; W57AH, W59AI & W63AJ Altoona, PA; is permittee of WJIM-TV, Iron Mountain, MI; W68AG, Altoona, PA; applicant for Ch. 6, Kingman, AZ; Ch. 10, Helena, MT; Ch. 13, Brady, TX. BPCT-831027KH.

★ **OGDEN (Ch. 9 ETV)**—KWBR, Weber State College, 3750 Harrison Blvd., Ogden, UT 85508. Phone: 801-626-6425. CP 3-21-84; 166-kw max. visual, 16.6-kw max. aural, 2920-ft. above av. terrain, 62-ft. above ground, 8528-ft. above sea level, lat. 40° 36' 29", long. 112° 09' 34". Transmitter, Mt. Vision, 17-mi. SW of Salt Lake City. Ownership: Public educational institution, State of Utah. Rodney H. Brady, pres.; Robert B. Smith, v.p.; Sherwin W. Howard, Arts & Humanities dean, Weber State College is licensee of KWCR(FM) Ogden. Consulting engineer, Hammatt & Edison Inc. BPET-831219KI. Starting Date: Unreported.

★ **OGDEN (Ch. 24)**—New, Arapahoe Silent Majority Inc., c/o Philip E. Pankoff, 18100 E. Berry Dr., Aurora, CO 80015. Phone: 303-699-0711. CP 6-13-83; 5000-kw max. visual, 500-kw max. aural, 693-ft. above av. terrain, 199-ft. above ground, 4972-ft. above sea level, lat. 41° 15' 31", long. 112° 14' 19". Transmitter, Little Mtn., 14-mi. NW of Ogden. Ownership: Satellite Communications Corp., 100%. SCC ownership: Jack A. Pankoff, chmn.-pres., 18.5%; Kent Lillie, v.p.; Philip E. Pankoff, secy.-treas., 18.5%; William E. Ambrose, William E. Graffam, John Mari, Stephen Walker & Rob Chandler, 10% each; David Olmstead & Mike P. Harris, 5% each; Roger W. Gibbons, 3%. SCC is permittee of KEAE, Ch. 26, Pueblo, CO; Ch. 43, Topeka, KS; Ch. 13, Lewistown, MT; is applicant for several LPTV stations. Consulting engineer, Edward M. Johnson & Assoc. Inc. BPCT-830107KH.

★ **OGDEN (Ch. 30)**—KOOG-TV, Ogden Television Inc., 900 N.W. 8th Ave., Gainesville, FL 32601. Phone: 904-371-7771. CP 5-24-83; 123.9-kw max. & 115.4-kw horizontal visual, 12.4-kw max. & 11.5-kw horizontal aural, 791-ft. above av. terrain, 382-ft. above ground, 5034-ft. above sea level, lat. 41° 15' 16", long. 112° 14' 12". Transmitter, Little Mtn., 14.5-mi. W of Ogden. Ownership: American Communications & Television Inc., 100%. For ACTI ownership & other interests, see CP for WSQY-TV, Forest City, NC. Counsel, Cordon & Jacob; consulting engineer, Kessler & Gehman Assoc. Inc. BPCT-830121KH. Starting Date: Unreported. Salt Lake City ADI.

Provo (Ch. 16)—New, Provo Bcstg., Box 381, Syracuse, NY 13281. Phone: 315-476-5799. 5-kw max. visual, 5-kw max. aural, 4637-ft. above av. terrain, 63-ft. above ground, 4580-ft. above sea level, lat. 40° 16' 58", long. 111° 56' 13". Transmitter, 307 W. 200th, Provo. Ownership: Michael Thurman, gen. partner, 51%; Mary Shanley, gen. partner, 49%. Thurman has interest in application for Ch. 20, Enid, OK. Technical director, Michael Thurman. BPCT-840618KV.

Provo (Ch. 16)—New, San Joseph Bcstg. Inc., 307 West 200 South, Suite 5001, Salt Lake City, UT 84101. Phone: 801-322-1222. 1000-kw max. visual, 100-kw max. aural, 2694-ft. above av. terrain, 56-ft. above ground, 7697-ft. above sea level, lat. 46° 16' 58", long. 111° 56' 11". Transmitter, 15-mi. W of Provo on Lake Mountain. Ownership: Jackson Dell Weaver, pres., 36%; Scott L. Barksdale, v.p.; James Humphreys, secy.-treas., 32% each. Counsel, Keith & Smithwick; technical consultant, Brent Sylvester. BPCT-840514KG.

Salt Lake City (Ch. 13)—New, Intermountain Bcastg. Inc., 1171 South West Temple, Salt Lake City, UT 34101. 102-kw max. visual, 20.4-kw max. aural, 3876-ft. above av. terrain, 137-ft. above ground, 8957-ft. above sea level, lat. 40° 40' 31.5", long. 112° 12' 09.5". Transmitter, Kessler Peak, Tooele-Granville Division. Equipment, RCA. Plant, \$1,106,437; quarterly operating, \$175,080. Ownership: David R. Williams, pres., 55%; Rickey D. Barlow & Randy Nestman, v.p.s.; Deanna M. Williams, secy.-treas., 45%. The Williams own General Bcastg. Inc., permittee of new AM in Bountiful, UT. David Williams owns a mobile telephone & one-way paging service. Counsel, Arent, Fox, Kintner, Plotkin & Kahn; consulting engineer, Smith & Powstenko. BPCT-810310KE.

Salt Lake City (Ch. 13)—New, Mountain West Television Co., 2257 Texas St., Salt Lake City, UT 84109. 60-kw max. visual, 6-kw max. aural, 3900-ft. above av. terrain, 174-ft. above ground, 9533-ft. above sea level, lat. 40° 36' 49.5", long. 112° 11' 09". Transmitter, Nelson Peak, 8-mi. NE of Tooele. Equipment, RCA. Plant, \$231,726; quarterly operating, \$166,200. Ownership: Joseph C. Lee, 39%; Sidney W. Foulger, 34%; Jo-Ann Wong, 7%; George L. Gonzales, Brent K. Pratt, David B. Lee & Douglas J. Cardon, 5% each, all partners. Counsel, Kirkland & Ellis; consulting engineer, Pathfinders Ltd. (Richmond, Va.). BPCT-810511KL.

Salt Lake City (Ch. 13)—New, Salt Lake City Family Television Inc., Suite 111, 4525 Harding Rd., Nashville, TN 37205. Correspondence, James E. Price, Suite 418, Uptain Bldg., Chattanooga, TN 37411. 8-kw visual, 0.8-kw aural, 3881-ft. above av. terrain, 125-ft. above ground, 9450-ft. above sea level, lat. 40° 36' 51", long. 112° 11' 05". Transmitter, peak of Mt. Nelson, Tooele County. Equipment, Harris. Plant, \$173,786; quarterly operating, \$185,000. Ownership: Patrick D. Crants, pres., 51%; Rebecca N. Bain, v.p., 49%. Counsel, McCampbell & Young; consulting engineer, B. Scott Baxter & Assoc. BPCT-810511KK.

Salt Lake City (Ch. 13)—New, Salt Lake City Utah TV Inc., 311 Ridge Rd. E., Rochester, NY 14621. 100-kw max. & 87.5-kw horizontal visual, 10-kw max. & 8.75-kw horizontal aural, 3947-ft. above av. terrain, 169-ft. above ground, 9528-ft. above sea level, lat. 40° 36' 50", long. 112° 11' 14". Transmitter, Haines Peak, 8-mi. NE of Tooele. Equipment, RCA. Plant, \$2,362,000; quarterly operating, \$300,000. Ownership: Malcolm I. Glazer, pres., 100%; Avram A. Glazer & Steve Pozezanac, v.p.s.; Carl Brasley, secy.-treas. For other interests, see Glazer under Group Ownership of TV Stations. Counsel, Dow, Lohnes & Albertson; consulting engineer, Silliman & Silliman. BPCT-810511KP.

Salt Lake City (Ch. 13)—New, Utah Television Assoc., Ltd. Partnership, 1406 Walker Bank Bldg., Salt Lake City, UT 84111. 60-kw max. visual, 12-kw max. aural, 3901-ft. above av. terrain, 148-ft. above ground, 9510-ft. above sea level, lat. 40° 36' 50", long. 112° 11' 13.5". Transmitter, Nelson Peak, 8-mi. NE of Tooele. Equipment, RCA. Plant, \$1,732,000; quarterly operating, \$498,500. Ownership: Richard S. McKnight & Arnold Orleans, ltd. partners, 35% each; G. Andrew Lawrence, gen. partner, 10%; Utah Television Enterprises Corp., gen. partner, 20%. UTEC ownership: R. S. McKnight, pres., Arnold Orleans, secy., G. A. Lawrence, treas., 17% each; Dennis Valenzuela, 49%. Lawrence has interest in KQZR-FM, Craig, CO & in WNOL-TV, New Orleans, LA. Benes owns BenDel Bcastg. Corp., applicant for new FM in Muncie, IN. Counsel, Lovett, Hennessey, Stambler & Siebert; consulting engineer, Cohen & Dippell. BPCT-801217KI.

Salt Lake City (Ch. 14)—New, American Television of Utah Inc., c/o Don Skaggs, 310 Bearcat Dr., Salt Lake City, UT 84125. 1660-kw max. visual, 166-kw max. aural, 3836-ft. above av. terrain, 262-ft. above ground, 9109-ft. above sea level, lat. 40° 39' 12", long. 112° 12' 06". Transmitter, 0.4-mi. S of Farnsworth Peak, Salt Lake City. Equipment, RCA. Plant, \$2,070,600; yearly operating, \$672,600. Ownership: Skaggs Telecommunications Service Inc., 100%, which is, in turn, wholly-owned by American Stores Co. Officers (Skaggs Telecommunications Service): L. S. Skaggs, chmn. of board; Don Skaggs, pres.; R. L. Shanaman, exec. v.p.-treas.; James E. Schultz, v.p.; Scott Bergeson, secy. Officers (American Stores): L. S. Skaggs, chmn. of board; Don Skaggs, pres.; Calvin O. Drecksal, exec. v.p.-treas.; Joseph R. Bowman, secy. Counsel, Fly, Shuebruk, Gaguine, Boros, Schulkind & Braun; consulting engineer, Moffet, Larson & Johnson. BPCT-790822KE.

Vernal (Ch. 6)—New, Matlock Communications Inc., Box 328, Eagle, ID 83616. Phone: 208-939-0789. 100-kw max. visual, 10-kw max. aural, minus 36-ft. above av. terrain, 262-ft. above ground, 5897-ft. above sea level, lat. 40° 28' 28", long. 109° 35' 26". Transmitter, 3.4-mi. NW of Vernal heading 295.3°T, 1-mi. NW of Maeser & N of Hwy. 121. Ownership: Stephen Matlock, pres., 100%. Matlock is permittee of KSMW, Ch. 54, Spokane, WA; KQJA, Ch. 7, Winnemucca, NV; applicant for Ch. 16, La Grande, OR; Ch. 20, Idaho Falls, ID & several LPTVs. BPCT-831121KG.

West Valley City (Ch. 13)—New, West Valley City Television Assoc., Ltd. Partnership, c/o Lela M. Ence, 675 East 500 South, Suite 600, Salt Lake City, UT 84102. 63.1-kw max. visual, 12.62-kw max. aural, 3705-ft. above av. terrain, 163-ft. above ground, 9180-ft. above sea level, lat. 40° 39' 35", long. 112° 12' 05". Transmitter, Farnsworth Peak, W of West Valley City. Equipment, RCA. Plant, \$2,102,000; quarterly operating, \$185,000. Ownership: Lela M. Ence, Robert S. Fotheringham, gen. partners, 50% each; Harold R. Boyer, Kem C. Gardner, ltd. partners. Counsel, Dow, Lohnes & Albertson; consulting engineer, Lohnes & Culver. BPCT-810511KM.

Arlington (Ch. 14)—New, Urban Telecommunications Corp., 1301 20th St. NW, Suite 602, Washington, DC 20037. 2780-kw max. & 2317-kw horizontal visual, 546-kw max. & 455-kw horizontal aural, 428-ft. above av. terrain, 398-ft. above ground, 763-ft. above sea level, lat. 38° 56' 09", long. 77° 05' 33". Transmitter, Massachusetts & Nebraska Aves. NW, Washington. Equipment, RCA. Plant, \$1,953,000; quarterly operating, \$108,000. Ownership: Theodore M. White, pres.-treas., 90%; Page E. Silver, v.p.-secy., 10%; Dennis J. Kelly, asst. secy. Counsel, Cordon & Jacob; consulting engineer, Smith & Powstenko. BPCT-800118KN. Note: Washington, DC allocation. Initial Decision of Administrative Law Judge Edward J. Kuhlmann 1-24-83 proposed denial. Supplementary Decision 3-22-84 proposed grant. Washington ADI.

Ashland (Ch. 65)—New, Christian Communications Inc., 10211 Staples Mill Rd., Glen Allen, VA 23060. Phone: 804-266-2966. 5000-kw max. visual, 500-kw max. aural, 859-ft. above av. terrain, 818-ft. above ground, 968-ft. above sea level, lat. 37° 38' 11", long. 77° 12' 54". Transmitter, 0.5-mi. S of Rte. 606 near Old Church, Manguin. Ownership: Sherry L. Campana, pres.; Robert E. Smith, v.p.; John R. Hall, secy.-treas.; James E. Campana; percentages undisclosed. Counsel, May, Dunne & Gay; consulting engineer, Serge Bergen. BPCT-840620KG.

★ **BLUEFIELD (Ch. 40)**—WRJK-TV, Channel 40 Inc., Rte. 2, Box 339, Radford, VA 24141. CP 2-13-81; 1110-kw max. & 832-kw horizontal visual, 111-kw max. & 83.2-kw horizontal aural, 2500-ft. above av. terrain, 1056-ft. above ground, 5359-ft. above sea level, lat. 37° 10' 49", long. 81° 22' 42". Transmitter, on East River Mtn., 1.8-mi. SE of Springville, VA. Equipment, RCA. Plant, \$2,426,204; quarterly operating, \$150,000. Ownership: Randal J. Kirk, pres., 6.67%; Franklin D. Robertson, M. Paul Chaney & Ammar's Inc., 13.33% each; George M. Harvey Sr., Omar M. Bunn, K. Donald Nicewonder, Venture IV, AMR Inc. & Acme Markets of Tazewell, 6.67% each; Charles E. Cauthen Jr. & Sidney Perry, 5% each; Virginia Acme Markets Inc., 3.33%. Counsel, Schnader, Harrison, Segal & Lewis; consulting engineer, Jansky & Bailey. BPCT-801024KE. Starting Date: Unreported. Bluefield-Beckley-Oak Hill ADI.

Charlottesville (Ch. 64)—New, Charlottesville 64 Ltd., 2344 McNary Blvd., Pittsburgh, PA 15215. 1200-kw max. visual, 120-kw max. aural, 696-ft. above av. terrain, 471-ft. above ground, 1290-ft. above sea level, lat. 38° 00' 13", long. 78° 33' 52". Transmitter, 5-mi. SW of Charlottesville on Dudley Mtn. Ownership: Susie N. Edquist, gen. partner, 10%; Jerry Meyers, ltd. partner, 45%; Robert C. Savage & Timothy K. Brady, ltd. partners, 22.5% each. Consulting engineer, J. A. Cunningham & Assoc. Inc. BPCT-831110KF.

Charlottesville (Ch. 64)—New, Locus Poenitentiae Television Center, c/o William V. Johnson, 1278 Vista del Lago, San Luis Obispo, CA 93401. Phone: 805-544-6303. 1500-kw max. visual, 150-kw max. aural, 500-ft. above av. terrain, 299-ft. above ground, 819-ft. above sea level, lat. 38° 00' 13", long. 78° 33' 52". Transmitter, 5-mi. SW of Charlottesville on Dudley Mtn. Ownership: William V. Johnson, 100%. Johnson is applicant for LPTV stations in Guadalupe & Victorville, CA; owns Eternal World Telecommunications, permittee of Ch. 22, Oshkosh, WI. Consulting engineer, Edward M. Johnson & Assoc. Inc. BPCT-830902KH.

Danville (Ch. 44)—New, C. Harry Anglin, 16 Starling Ave., Box 3787, Martinsville, VA 24115. 565-kw max. visual, 56.5-kw max. aural, 659-ft. above av. terrain, 323-ft. above ground, 1361-ft. above sea level, lat. 36° 44' 32", long. 79° 23' 11". Transmitter, 0.4-mi. E of Hwy. 29 at point 2-mi. S of intersection of Rd. 825 & Hwy. 29, Dry Fork. Ownership: C. Harry Anglin, 100%. Anglin owns 95% of Clear-View Cable TV Inc., cable TV operator in Pearlburg Narrows, Va.; owns Clear-View Cable Television, cable TV operator in Crozet, VA & applicants for LPTV stations. Consultant, Consolidated Communications Inc. (Washington, DC). BPCT-830603KG.

Danville (Ch. 44)—New, Volunteer Communications Society, c/o David E. Goff, Rte. 10, Sparta, TN 38583. Phone: 615-738-5596. 1099-kw max. visual, 109.9-kw max. aural, 276-ft. above av. terrain, 295-ft. above ground, 886-ft. above sea level, lat. 36° 38' 11", long. 79° 23' 17". Transmitter, tower located 3-mi. N of Danville city center heading 0.87°T at 3040 N. Main St. Ownership: David E. Goff, 100%. VCS holds CP for Ch. 48, Owensboro, KY. Goff owns Citizens Rights Telecommunications Co., permittee of Ch. 25, Carlsbad, NM; Brotherhood Bcastg., permittee of Ch. 14, Walla Walla, WA; applicant for Ch. 22, St. Joseph, MO. Consulting engineer, Edward M. Johnson & Assoc. Inc. BPCT-830415KH.

★ **LYNCHBURG (Ch. 21)**—WJPR, Television Development Corp., N. Ridge Pointe, Suite 200, 500 Northridge Rd., Atlanta, GA 30338. CP 11-19-82; 1148-kw max. visual, 115-kw max. aural, 1973-ft. above av. terrain, 1230-ft. above ground, 3028-ft. above sea level, lat. 37° 18' 54", long. 79° 38' 06". Transmitter, 2.8-mi. SSW of Thaxton on Flat Top Mtn., Bedford County. Ownership: Farrell B. Jones, pres., 50%; James E. Price, v.p. & A. G. Thlessen, secy., 25% each. Jones has interest in KSPR(TV) Springfield, MO; permittee of KDAV(TV), Davenport, IA; Shreveport Metro Communications Ltd., applicant for Ch. 33, Shreveport, LA; Horizon Communications 38 Ltd., applicant for Ch. 38, Lawrence, KS. Thlessen has interest in Sterling Assoc. Ltd., permittee of KWHP(TV), Boise, ID & applicant for new FM in Hilton Head, SC & LPTV stations in East Ridge, TN. Price has interest in applicant for FM in Poplar Bluff, MO. Consulting engineer, Sterling Communications Inc. BPCT-820504KE. Starting Date: Unreported. Roanoke-Lynchburg ADI.

CPs & Applications

Virginia—(Continued)

★ **NORFOLK (Ch. 49)**—WUHX-TV, Focus-Tidewater Inc., One Commerce Place, Nashville, TN 37239. CP 6-30-82; 2796-kw visual, 280-kw aural, 1005-ft. above av. terrain, 1029-ft. above ground, 1049-ft. above sea level, lat. 36° 49' 54", long. 76° 28' 06". Transmitter, 0.2-mi. W of Rte. 626, Shoulders Hill. Ownership: Focus Bcstg. of Norfolk Inc. & Tidewater Community Bcstg. Inc., 50% each. FBNi ownership: See Focus Bcstg. Co., WFBN Joliet, IL. TCBi ownership: Benjamin J. Levy, chmn., 15%; Irvine B. Hill, pres., William P. Robinson Jr., v.p., William F. Rountree Jr., secy.-treas., Dorothy M. Doumar, Edwin A. Joseph, Edythe C. Harrison & James V. Bickford III, 10% each; Geraldine Nicholson, James W. Holley III & Wayne Lustig, 5% each. Note: Tidewater Television Corp., 3rd applicant for Ch. 49 has option to buy non-voting stock equal to 12% of total shares. BPCT-800806KE; Doc. 81-669. Starting Date: Unreported. Norfolk-Portsmouth-Newport News-Hampton ADI.

★ **RICHMOND (Ch. 63)**—WTLL, National Capital Christian Bcstg. Inc., 9008 Center St., Manassas, VA 22110. CP 6-27-80; 676-kw max. visual, 67.6-kw max. aural, 730-ft. above av. terrain, 620-ft. above ground, 984-ft. above sea level, lat. 37° 30' 46", long. 77° 36' 06". Transmitter, 23 Sesame St., Midlothian District, Richmond. Equipment, RCA. Plant, \$1,235,000; yearly operating, \$557,000. Ownership: See WTKK(TV), Manassas, VA. Counsel, John R. Midlen; consulting engineer, A. D. Ring & Assoc. BPCT-5153. Starting Date: Sept. 1984. Richmond ADI.

★ **ROANOKE (Ch. 27)**—WVFT, Roanoke Christian Bcstg. Inc., Box 7193, Roanoke, VA 24019. CP 9-22-83; 1242-kw visual, 124.2-kw aural, 2049-ft. above av. terrain, 249-ft. above ground, 3988-ft. above sea level, lat. 37° 11' 46", long. 80° 09' 16". Transmitter, Poor Mtn., S of Roanoke. Equipment: Townsend. Plant, \$726,735; quarterly operating, \$78,980. Ownership: Non-stock, non-profit corp. Llewellyn L. Fischer, chmn.-pres.; Shirley LaPrad, secy.; Mary F. Edwards, treas. Counsel, Booth & Freret. BPCT-800409KF. Starting Date: Unreported. Roanoke-Lynchburg ADI.

★ **ROANOKE (Ch. 38)**—WEFC, Vine & Branch Inc., 612 Bullitt Ave. SE, Roanoke, VA 24013. CP 4-21-83; 1334-kw max. & 1112-kw horizontal visual, 133-kw max. & 111-kw horizontal aural, 1510-ft. above av. terrain, 346-ft. above ground, 2574-ft. above sea level, lat. 37° 22' 16.5", long. 79° 55' 27.5". Transmitter, Tinker Mtn., Botetourt County. Equipment, Townsend. Ownership: C. Kenneth Wright, pres.; Elizabeth A. Dowdy, secy.; Betty S. Wright, treas.; Evangel Four Square Church, 100%. EFC officers: C. Kenneth Wright, pastor; Elizabeth A. Dowdy, secy. Counsel, Baraff, Koerner, Olender & Hochberg; consulting engineer, Lechman, Colligan & Johnson. BPCT-820201KI. Starting Date: Nov. 1984. Roanoke-Lynchburg ADI.

Virginia Beach (Ch. 43)—New, Brian J. Friedman, 1815 Glendon Ave., Los Angeles, CA 90025. Phone: 213-552-7878. 3008-kw max. visual, 300-kw max. aural, 847-ft. above av. terrain, 1027-ft. above ground, 1049-ft. above sea level, lat. 36° 48' 32", long. 76° 30' 13". Transmitter, 1-mi. S of Driver. Ownership: Brian J. Friedman, 100%. Friedman has interest in Janesville Bcstg. Co., applicant for Ch. 30, Portsmouth, OH; holds CP for Ch. 57, Janesville, WI & is applicant for several LPTV stations. Counsel, Perkins & Root; consulting engineer, Connor R. Walker (Knoxville, TN). BPCT-830223KT.

Virginia Beach (Ch. 43)—New, Summit Communications Inc., c/o G. Dewey Simmons Jr., 2240 N. Great Neck Rd., Virginia Beach, VA 23451. Phone: 804-481-7965. 5000-kw max. & 3614-kw horizontal visual, 500-kw max. & 361-kw horizontal aural, 425-ft. above av. terrain, 450-ft. above ground, 470-ft. above sea level, lat. 36° 46' 57", long. 76° 12' 01". Transmitter, 0.46-mi. WNW of intersection of Rte. 190 & Centerville Turnpike, Virginia Beach. Ownership: G. Dewey Simmons Jr., pres., 20%; Cynthia M. Davenport, v.p. & William J. Davenport III, 20% jointly, Robin Anderson, secy. & Carter R. Anderson Jr., 20% jointly, Millie D. Johnson, treas., 20%; Marianne & Antonio Ornelas, 20% jointly. Counsel, Mullin, Rhyne, Emmons & Topel; consulting engineer, Cohen & Dippell. BPCT-830223KV.

Virginia Beach (Ch. 43)—New, Tidewater Bcstg. Co. Inc., c/o Celestine L. Willis, 5110 Nichal Court, Norfolk, VA 23503. Phone: 804-543-6687. 5000-kw max. visual, 500-kw max. aural, 1042-ft. above av. terrain, 1069-ft. above ground, 1084-ft. above sea level, lat. 36° 45' 23", long. 76° 23' 06". Transmitter, 2.2-mi. W of intersection of Rte. 17 & Rte. 64, Chesapeake. Equipment, Harris. Ownership: Celestine L. Willis, pres.-secy.-treas., 100%. Counsel, Putbren & Hunsaker; consulting engineer, Sherman & Beverage Assoc. Inc. (Medford, NJ). BPCT-830222KF.

Virginia Beach (Ch. 43)—New, Tidewater Christian Communications Corp., 5 Main Plaza East, Norfolk, VA 23510. 3388-kw max. visual, 338.8-kw max. aural, 1521-ft. above av. terrain, 1554-ft. above ground, 1559-ft. above sea level, lat. 36° 32' 57", long. 76° 11' 21". Transmitter, 0.2-mi. E of Hwy. 168, 2-mi. NW of Moyock. Ownership: James E. Vaughan, chmn. & pres., 16.7%; Daniel Burton, v.p.; Maurice Barco, secy., Anne T. Barnes, treas.; Samuel L. Carruth & Charles E. Williams, 16.66% each. Counsel, Rubin, Winston & Diercks; consulting engineer, Robert L. Purcell. BPCT-830223KU.

Virginia Beach (Ch. 43)—New, Virginia Beach Family Television Ltd., 2 Northside 75, Suite 302, Atlanta, GA 30381. Correspondence, James E. Price, Suite 418, Uptain Bldg., Chattanooga, TN 37411. 5000-kw max. visual, 500-kw max. aural, 1639-ft. above av. terrain, 1669-ft. above ground, 1650-ft. above sea level, lat. 36° 46' 42", long. 76° 32' 11". Transmitter, 6.2-mi. SSE of Chuckatuck, at 156.5°T. Ownership: Wilbur E.

Williams, gen. partner, James D. Moore Jr., W. Edward Vaught Jr. & Kay S. Vaught, ltd. partners, 25% each. Moore & the Vaughts have interest in Kansas Family TV Ltd., applicant for Ch. 38, Lawrence, KS. Counsel, McCampbell & Young; consulting engineer, Sterling Communications Inc. BPCT-830218KF.

Washington

★ **ANACORTES (Ch. 24)**—KMTB, Mount Baker Bcstg. Co. Inc., c/o Mike Parker, 2104 N. 30th, Tacoma, WA 98403. Phone: 206-627-6281. CP 7-1-83; 4266-kw max. & 2761-kw horizontal visual, 427-kw max. & 276-kw horizontal aural, 2179-ft. above av. terrain, 403-ft. above ground, 2648-ft. above sea level, lat. 48° 40' 48", long. 122° 50' 24". Transmitter, Mt. Constitution, near Eastsound. Ownership: Mike Parker, 25%; M. A. Borstein, Huntly Gordon, Jack R. Laird, George S. Moon & Herb Tisdale, 12.5% each; Robert & Grace Hansen, 12.5% jointly, all dirs. Gordon, Moon & Parker have interest in Pacific Rim Bcstg. Co. Inc., permittee of KPRR-TV, Honolulu, HI. Gordon & Parker have interest in KTBY(TV), Anchorage, AK. Gordon has interest in West Coast United Bcstg. Co. Inc., applicant for Ch. 38, San Francisco, CA. Consulting engineer, Raymond E. Rohrer. Starting Date: Unreported. Seattle-Tacoma ADI.

Bellevue (Ch. 33)—New, Central Bcstg. Corp., 4th Floor, Hoge Bldg., Seattle, WA 98104. Phone: 206-623-0834. 5000-kw max. visual, 1100-kw max. aural, 1631-ft. above av. terrain, 250-ft. above ground, 2225-ft. above sea level, lat. 47° 30' 15", long. 122° 03' 30". Transmitter, Squak Mtn. Electronics Site, 2.16-mi. SW of Issaquah Post Office. Ownership: Gary D. Gayton, pres., 100%. Counsel, Pepper & Corazzini; consulting engineer, Thomas McKeen Eckels. BPCT-840413LO.

Bellevue (Ch. 33)—New, Gill Communications Inc. & Robert Gill Communications Ltd. Partnership, 4041 Ruston Way, Suite 2B, Tacoma, WA 98402. Phone: 206-756-0921. 4291-kw max. visual, 429.1-kw max. aural, 1661-ft. above av. terrain, 317-ft. above ground, 2257.3-ft. above sea level, lat. 47° 30' 15", long. 122° 03' 30". Transmitter, Squak Mtn. Ownership: Gill Communications Inc., gen. partner, 10%; Mary Ellen Parker, ltd. partner, 10%; remainder undisclosed. GCI ownership: Robert L. Gill, pres.; percentage undisclosed. Technical consultant, Moffet, Larson & Johnson. BPCT-840413LC.

Bellevue (Ch. 33)—New, Minority Television of Bellevue Inc. #12C, 666 156th Ave., Bellevue 98008. Phone: 206-641-7730. 4121-kw max. visual, 412.1-kw max. aural, 2243-ft. above av. terrain, 128-ft. above ground, 2998-ft. above sea level, lat. 47° 29' 18", long. 121° 56' 45". Transmitter, West Tiger Mtn. communication site, 3.2-mi. SE of Issaquah. Ownership: Michele I. Conte, pres., 100%. Counsel, Cordon & Jacob; consulting engineer, Kessler & Gehman Assoc. Inc. BPCT-840209KI.

Bellevue (Ch. 33)—New, Puget TV 33, 141 12th St. NE, Washington, DC 20002. Phone: 202-899-6502. 5000-kw max. visual, 500-kw max. aural, 959-ft. above av. terrain, 992-ft. above ground, 1087-ft. above sea level, lat. 47° 36' 19", long. 122° 19' 45". Transmitter, 701 5th Ave., Seattle. Ownership: Margaret Sullivan Mussehl, gen. partner, 99%; Mark Van Bergh, gen. partner, 1%. Counsel, Kenkel, Barnard & Edmundson; technical consultant, Lawrence Behr Assoc. Inc. BPCT-840413LG.

Bellingham (Ch. 64)—New, Bellingham Television Assoc. Ltd., Box 594, Lynnwood, WA 98036. Phone: 206-775-1860. Correspondence, James E. Price, Suite 418, Uptain Bldg., Chattanooga, TN 37411. 1000-kw max. visual, 100-kw max. aural, 2435-ft. above av. terrain, 299-ft. above ground, 2559-ft. above sea level, lat. 48° 40' 51", long. 122° 50' 21". Transmitter, Mt. Constitution Antenna Farm, Eastsound. Ownership: Maxine Tuerk, gen. partner, 20%; Carl Campbell, Philip B. Brooks, Forrest L. Preston & Thomas H. Dye, ltd. partners, 20% each. Preston has interest in Media Central Inc., see Group Ownership of TV Stations. Campbell, Brooks & Preston have interest in Portland TV Assoc. Ltd., applicant for Ch. 40, Portland, OR & in Caldwell Television Assoc. Ltd., applicant for Ch. 9, Caldwell, ID. Consulting engineer, Sterling Communications Inc. BPCT-820816KF.

Bellingham (Ch. 64)—New, Prism Bcstg. Corp., c/o Lawrence Rogow, 11878 La Grange Ave., Los Angeles, CA 90025. 420-kw max. visual, 42-kw max. aural, 2421-ft. above av. terrain, 299-ft. above ground, 2559-ft. above sea level, lat. 48° 40' 49", long. 122° 50' 24". Transmitter, Mt. Constitution, Orcas Island. Ownership: Response Bcstg. Corp., Lance Drummond, chmn., 5%; Ernest Shell, vice chmn., 2.7%; Howard Miller, pres., 8.3%; Garry Spire & Lawrence Rogow, v.p.s. 3.9% each; Donald S. Wilson, v.p.; Edward C. Maddox, secy. & Channing D. Johnson, treas., 2.5% each; Sidney Harman, Carheart Corp. & Stanley A. Weiss, 8.3% each; Luis Villalobos, 4.8%; Donald J. Bohana, 4.2%; Peter Dauterive, 4%; 15 others, none with more than 4%. RBC is permittee of LPTV station K49AV Hermosa, CO & has LPTV applications in several cities. Spire & Rogow have interest in CP for Ch. 23, Arcata, CA; Third Coast Bcstrs. Inc., applicant for Ch. 61, Houston, TX & in applicant for Ch. 15, Las Vegas, NV. Spire has interest in TV 58 Ltd., applicant for Ch. 58, Milwaukee, WI. Consulting engineer, Response Bcstg. Corp. BPCT-821109KF.

★ **EVERETT (Ch. 16)**—KONG-TV, KONG Television Inc., 660 Sacramento St., San Francisco, CA 94111. CP 5-17-83; 5000-kw max. visual, 500-kw max. aural, 1275-ft. above av. terrain, 299-ft. above ground, 1724-ft. above sea level, lat. 47° 32' 34", long. 122° 06' 25". Transmitter, on Cougar Mtn., 4-mi. W of Issaquah. Equipment, Harris. Plant, \$3,018,000; yearly operating, \$1,055,000. Ownership: Carl D. Washington, chmn.-pres., 77%; Carl C. Gipson, v.p., 2%; Samuel E. Washington, secy., 5%; Samuel Schulman,

11%; Thomas Arnold, 2%; Morris Lucas, 2%; Sharon R. Silverstone, 1%. Counsel, Hays & White; consulting engineer, Cohen & Dippell. BPCT-800908KG. Starting Date: Fall 1984. Seattle-Tacoma ADI.

† **Richland (Ch. 31 ETV)**—New, Washington State U., Edward R. Murrow Communications Center, Pullman 99164-2530. Phone: 509-335-6511. 21.193-kw visual, 2.119-kw aural, 1192-ft. above av. terrain, 45-ft. above ground, 2227-ft. above sea level, lat. 46° 06' 23", long. 119° 07' 50". Transmitter, 100 Sprout Rd., Richland. Ownership: Public educational institution. R. D. Leary, pres. Applicant is licensee of †KWSU-TV-AM & KZUU(FM), Pullman, WA; KFAE-FM, Richland, WA & is buying KUID(FM), Moscow, ID. Leary is licensee of KWNC(AM), Quincy, WA. Counsel, Cohn & Marks; chief operator, Kenneth Julian. BPET-840116KK.

★ **SEATTLE (Ch. 22)**—KTZZ, Seattle Bcstg. Corp., c/o Michael R. Forman, 120 N. Robertson Blvd., Los Angeles, CA 90048. CP 6-15-82; 5000-kw max. & 3799-kw horizontal visual, 577.5-kw max. & 438.61-kw horizontal aural, 1483-ft. above av. terrain, 203-ft. above ground, 2103-ft. above sea level, lat. 47° 30' 16", long. 122° 03' 33". Transmitter, Squak Mtn., 2.25-mi. SW of Issaquah. Equipment, RCA. Plant, \$1,662,000; yearly operating, \$600,000. Ownership: Tavitac Corp., 80%; Seattle STV Inc., 20%. Tavitac ownership: Michael R. Forman, pres., 100%; Jerome A. Forman, v.p.; Geraldine A. Sempel, secy.-treas. Tavitac has interest in permittee of KTDZ, Ch. 24, Portland, OR. M. Forman has interest in KRLR, permittee of Ch. 21, Las Vegas, NV. Seattle STV ownership: Kenneth G. Penchos, 25.5%; John R. Martinson, 49% & Kenneth L. Penchos, 25.5%, partners. Counsel, Fly, Shuebruk, Gaguine, Boros, Schulkind & Braun; consulting engineer, Cohen & Dippell. BPCT-5106. Starting Date: Unreported. Seattle-Tacoma ADI.

Seattle (Ch. 45)—New, Puget Television, 10833 NE 135th Place, Kirkland, WA 98033. Phone: 206-821-6278. 722-kw max. visual, 72-kw max. aural, 1400-ft. above av. terrain, 74-ft. above ground, 1724-ft. above sea level, lat. 47° 33' 41", long. 122° 48' 27". Transmitter, atop Green Mountain, Kitsap County. Ownership: Jacque Hodges, gen. partner, 51%; Wayne Sepolen, gen. partner, 44%; John Sepolen, gen. partner, 5%. Counsel, Mulino & Root; consulting engineer, Consolidated Communications Inc. BPCT-840622KE.

★ **SPOKANE (Ch. 34)**—KSMW, Matlock Communications Inc., Box 328, Eagle, ID 83616. Phone: 208-939-0789. CP 4-9-84; 136-kw max. visual, 14-kw max. aural, 331-ft. above av. terrain, 268-ft. above ground, 2693-ft. above sea level, lat. 47° 30' 46", long. 117° 25' 39". Transmitter, 10.1-mi. S of Spokane heading 180.5°T, S of Paradise Rd. Ownership: Stephen J. Matlock, pres., 100%. Matlock is permittee of KQJA(TV), Winnemucca, NV; Ch. 16, La Grande, OR; applicant for Ch. 20, Idaho Falls, ID; Ch. 20, Billings, MT; Ch. 6 Vernal, UT & several LPTVs; is buying KWHP(TV), Boise, ID. BPCT-831121KO. Starting Date: Jan. 1985. Spokane ADI.

★ **WALLA WALLA (Ch. 14)**—KOBK, Brotherhood Bcstg., c/o David E. Goff, Rte. 10, Sparta, TN 38583. Phone: 615-783-5596. CP 7-25-83; 1000-kw max. visual, 100-kw max. aural, 1400-ft. above av. terrain, 184-ft. above ground, 4042-ft. above sea level, lat. 45° 59' 04", long. 118° 10' 08". Transmitter, tower located 10-mi. SE of Walla Walla heading 125.34°T. Ownership: David E. Goff, 100%. Goff owns permittee of WPMJ, Ch. 48, Owensboro, KY; Citizens Rights Telecommunications, permittee of KKSG, Ch. 25, Carlsbad, NM; applicant for Ch. 22, St. Joseph, MO; Ch. 44, Danville, VA. Consulting engineer, Edward M. Johnson & Assoc. Inc. BPCT-830405KG. Starting Date: Unreported. Yakima ADI.

West Virginia

Charleston (Ch. 11)—New, Channel 11 Bcstg. Corp., One Valley Square, Suite 1000, Charleston, WV 25321. Phone: 304-343-5501. 53.1-kw max. visual, 5.3-kw max. aural, 1733-ft. above av. terrain, 1539-ft. above ground, 2549-ft. above sea level, lat. 38° 24' 21", long. 81° 57' 12". Transmitter, 2.7-mi. SW of Scott Depot. Ownership: Brenda S. Thayer, pres., 6%; William C. Forsythe, v.p. & Deborah S. Forsythe, 37% jointly; Sherwood E. Patek, v.p., 9%; Angus E. Peyton, secy.-treas., 3.2% individually; John P. Buscher, 9%; Richard M. Venable Jr. & Sidney P. Davis Jr., 8% each; Charles & Lucia James II, 8% jointly; Charles & Charlene Byrd, 5% jointly; Angus & Ruth Peyton, 4.8% jointly; William & Brenda Thayer, 2% jointly. A. Peyton has 3.33% ltd. partnership interest in Channel 20 Inc., licensee of WTX(TV), Waterbury, CN. Counsel, Welch & Morgan; consulting engineer, D.W. Sargent Bcst. Service (Cherry Hill, NJ). BPCT-820827KG.

Charleston (Ch. 11)—New, Charleston Bcstg. Corp., 285 Sierra Grande Dr., Bishop, CA 93514. Phone: 714-873-6324. 158-kw max. visual, 23.7-kw max. aural, 1226-ft. above av. terrain, 992-ft. above ground, 2037-ft. above sea level, lat. 38° 23' 37", long. 81° 53' 27". Transmitter, approx. 2-mi. W of Amandaville, S of Hwy. 60. Ownership: John E. Dailey, pres., 51%; Michael Jackson, v.p., 25%; Marie Burleigh, v.p., 24%; Franklin Daily, v.p.; Hope S. Smith, secy. Counsel, B. T. Wade Jr.; consulting engineer, Lechman, Colligan & Johnson. BPCT-820901KK.

Charleston (Ch. 11)—New, Gemini Bcstg. Co. of West Virginia Inc., c/o Catherine F. Kupris, 106 Rumson Rd. NE, Atlanta, GA 30305. Phone: 404-261-6097. 174-kw max. visual, 17.4-kw max. aural, 1219-ft. above av. terrain, 999-ft. above ground, 2044-ft. above sea level, lat. 38° 23' 37", long. 81° 53' 27". Transmitter, S of U.S. Hwy. 60 & 2-mi. W of Amandaville. Ownership: Catherine F. Kupris, pres., 100%; Carey Hill, secy. Counsel, James L. Oyster; consulting engineer, Robert L. Purcell. BPCT-820831KE.

Charleston (Ch. 11)—The Hightower Partnership, Rte. 3, Box 172, Robertsdale, AL 36567. Phone: 205-964-5015. 102.6-kw max. & 54.45-kw

horizontal visual, 10.26-kw max. & 5.45-kw horizontal aural, 1216-ft. above av. terrain, 1045-ft. above ground, 2037-ft. above sea level, lat. 38° 23' 01.1", long. 81° 53' 50.4". Transmitter, 2.3-mi. W of Amandaville, 1.1-mi. S of Hwy. 60. Ownership: Roy L. Hess, 80% & Milton DeReyna, 20%, partners. Principals have interest in Hess Bcstg. Corp., licensee of WPMI(TV), Mobile, AL. Counsel, Hamel, Park, McCabe & Saunders; consulting engineer, John Fergie. BPCT-820901KK.

★ **PARKERSBURG (Ch. 39)**—WOQB, Parkersburg Family Television Inc., 1848 Russell, Lincoln Park, MI 48146. Correspondence, James E. Price, Suite 418, Uptain Bldg., Chattanooga, TN 37411. CP 8-18-83; 691.8-kw visual, 69.2-kw aural, 684-ft. above av. terrain, 448-ft. above ground, 1430-ft. above sea level, lat. 39° 17' 47", long. 81° 36' 22". Transmitter, 2.4-mi. NW of Belpre, OH. Equipment, RCA. Plant, \$35,132; quarterly operating, \$61,000. Ownership: Cora N. Price, pres., 100%. Counsel, McCampbell & Young; consulting engineer, B. Scott Baxter. BPCT-810728KH. Starting Date: Unreported. Parkersburg ADI.

South Charleston (Ch. 11)—New, Long Bcstg. Systems Inc., 140 E. 81st St., New York, NY 10028. 53-kw max. & 28.4-kw horizontal visual, 8.5-kw max. & 4.5-kw horizontal aural, 1710-ft. above av. terrain, 1529-ft. above ground, 2549-ft. above sea level, lat. 38° 23' 32", long. 81° 57' 50". Transmitter, 6-mi. W of Amandaville. Equipment, RCA. Ownership: Russell H. Long, pres., 100%; Gray C. Solomon & Robert C. Baggott, dirs. Counsel, Lovett, Hennessey, Stambler & Siebert; consulting engineer, Atlantic Research. **Note:** Ch. 11 is allocated to Charleston. BPCT-820901KG.

Wisconsin

★ **JANESVILLE (Ch. 57)**—New, Janesville Bcstg. Co., c/o Brian Friedman, 1815 Glendon Ave., Suite 303, Los Angeles, CA 90025. Phone: 213-990-4414. CP 6-20-83; 631.5-kw max. visual, 63.2-kw max. aural, 307-ft. above av. terrain, 299-ft. above ground, 1219-ft. above sea level, lat. 42° 44' 15", long. 88° 58' 51". Transmitter, 3.25-mi. NNE of center of Janesville. Ownership: Brian Friedman, 75%; Ken W. Russell, 25%. Friedman has interest in applicant for Ch. 30, Portsmouth, OH; LPTV applicants in several cities. Consulting engineer, Consolidated Communications Inc. BPCT-821008KI. Starting Date: Unreported. Rockford ADI.

★ **KENOSHA (Ch. 55)**—WKRW-TV, Midwest Broadcast Assoc. Ltd., Box 187, Vernon Hills, IL 60061. CP 10-19-83; 1884-kw max. visual, 18.84-kw max. aural, 448-ft. above av. terrain, 482-ft. above ground, 1212-ft. above sea level, lat. 42° 30' 36", long. 87° 53' 11". Transmitter, Hwy. 31 & Tobin Rd., Kenosha. Ownership: Midwest Broadcast Associates Ltd., 100%. MBAL ownership: Frank E. Kavenik, pres.-secy.-treas., 100%. Midwest is applicant for new AM in Vernon Hills, IL. Counsel, Marmet & McCombs, P.C.; consulting engineer, Doug C. McDonell (Madison, WI). BPCT-820909KG. Starting Date: Unreported. Chicago ADI.

★ **LA CROSSE (Ch. 25)**—WWQI, Quarterview Inc., 2115 Victory St., La Crosse, WI 54601. CP 5-28-82; 1154-kw max. & 824.5-kw horizontal visual, 138.4-kw max. & 98.9-kw horizontal aural, 1026-ft. above av. terrain, 723-ft. above ground, 1902-ft. above sea level, lat. 43° 45' 18", long. 91° 18' 09". Transmitter, 2.5-mi. E of Village of Hokah. Equipment, Harris. Plant, \$12,000; quarterly operating, \$182,136. Ownership: Terry Rochester, pres. & Nancy Rochester, 14% jointly; Donald F. Burr, secy.-treas. & Mary Burr, 14% jointly; The Boat Club Inc., 72%. The Boat Club Inc. ownership: J. John Naper III, pres.-treas. & Dennis Russell, v.p.-secy., 50% each. T. Rochester & D. Burr have interest in applicant for new FM in West Salem, WI. Counsel, Miller & Fields; consulting engineer, Donald Markley & Assoc. BPCT-800411KK. Starting Date: Unreported. La Crosse-Eau Claire ADI.

★ **MADISON (Ch. 47)**—WMSN-TV, Channel 47 Inc., 1043 Rutledge St., Madison, WI 53703. CP 7-27-83; 1709-kw max. & 1293-kw horizontal visual, 256.4-kw max. & 193.9-kw horizontal aural, 200-ft. above av. terrain, 249-ft. above ground, 1149-ft. above sea level, lat. 43° 04' 23", long. 89° 23' 11". Transmitter, 222 W. Washington Ave., Madison. Ownership: P. A. Lovrien, pres., 25.5%; Shirley Ashby & Paula Baird, v.p.s, 25% each; Fred Mohs, secy., 12.25%; Nate Brand, treas., 12.25%. Counsel, Farmer, Wells, McGuinn, Flood, Bechtel & Ward; consulting engineer, Ralph E. Evans Assoc. BPCT-820315KG. Starting Date: Unreported. Madison ADI.

★ **MANITOWOC (Ch. 16)**—WYJE, Hiawatha Valley Communications Inc., c/o Leigh Ann White, 12412 Birnamwood Court, Box 1372, Burnsville, MN 55337. Phone: 612-894-6394. CP 2-17-84; 13,696-kw max. visual, 1,644-kw max. aural, 219-ft. above av. terrain, 280-ft. above ground, 890-ft. above sea level, lat. 44° 07' 25", long. 87° 37' 31". Transmitter, 3-mi. NE of city center, N of Hwy. 42 & E of CTH DD, Manitowoc. Ownership: Leigh Ann White, pres. & John H. White, secy.-treas., 50% each. Consulting engineer, Evans Assoc. (Thiensville, WI). BPCT-830804KE. Starting Date: Unreported. Green Bay ADI.

★ **MARSHFIELD (Ch. 39)**—WWTL, Wisconsin Television Ltd., c/o Ann Glinski, Box 7, Stevens Point, WI 54481. Phone: 715-345-1837. CP 3-31-83; 236-kw max. & 213-kw horizontal visual, 23.6-kw max. & 21.3-kw horizontal aural, 663-ft. above av. terrain, 800-ft. above ground, 2000-ft. above sea level, lat. 44° 38' 39", long. 89° 51' 12". Transmitter, 2.9-mi. N on County Hwy., Milladore. Ownership: Ann Glinski, gen. partner, 10%; Journal Printing Co., ltd. partner, 90%. JPC ownership: Weldon Leahy, 22%; Kathryn Rogers Trust, 19.17%; remainder undisclosed. JPC publishes *Daily Journal* in Stevens Point, Wis. Counsel, James E. Greeley; consulting engineer, D. L. Markley & Assoc. Inc. BPCT-821221KE. Starting Date: Unreported. Wausau-Rhineland ADI.

CPs & Applications

Wisconsin—(Continued)

Milwaukee (Ch. 58)—New, Heriberto B. Coion, Box 10743, Chicago, IL 60610. Phone: 312-342-2777. 80.8-kw max. visual, 8.08-kw max. aural, 930-ft. above av. terrain, 1000-ft. above ground, 1650-ft. above sea level, lat. 43° 09' 29", long. 87° 52' 30". Transmitter, Timmerman, Milwaukee. Ownership: Heriberto B. Colon, 100%. Consulting engineer, Carlos Ortiz. BPCT-831216KI.

Milwaukee (Ch. 58)—New, Ebony Telecasts, Rte. 19, Dodson Rd., Knoxville, TN 37920. Phone: 615-577-9442. 2985-kw max. visual, 298.5-kw max. aural, 870-ft. above av. terrain, 891-ft. above ground, 1522-ft. above sea level, lat. 43° 05' 48", long. 87° 54' 19". Transmitter, approx. 5.5-mi. S of Fox Point, WI. Ownership: David R. Jones, 100%. Jones is applicant for LPTV in Dover, DE & FM translator in Maryville/Walland, TN. Consulting engineer, Edward M. Johnson & Assoc. Inc. BPCT-831019KH.

Milwaukee (Ch. 58)—New, Enhancement Services Inc., 4532 N. Oakland, Milwaukee, WI 53211. Phone: 414-964-5669. 2114-kw max. visual, 211.4-kw max. aural, 925-ft. above av. terrain, 952-ft. above ground, 1612-ft. above sea level, lat. 43° 05' 18", long. 87° 54' 12". Transmitter, Capitol & Holton Sts., Milwaukee. Ownership: Rene J. Miller, pres., Brad Carr, secy-treas., Edward Mabry & John Stone, 25% each. Consulting engineer, Rene Miller. BPCT-831219KK.

Milwaukee (Ch. 58)—New, George R. Fritzing, 6735 Yucca St., Los Angeles, CA 90028-4691. Phone: 213-466-9566. 5000-kw max. visual, 500-kw max. aural, 806-ft. above av. terrain, 834-ft. above ground, 1594-ft. above sea level, lat. 43° 11' 08", long. 88° 03' 08". Transmitter, 3 blocks W of Brown Deer at intersection of Brown Deer Rd. & 107th St., Milwaukee. Ownership: George R. Fritzing, 100%. Fritzing has interest in Greater Harrisburg Ch. 59 Inc., permittee of WGGF(TV), Ch. 59 Lebanon, PA & U.S. Cellular Corp., applicant for cellular radio licenses in 6 markets. Fritzing is applicant for 60 LPTV stations & 100 MDS stations. Counsel, Fly, Shuebruk, Gaguine, Boros, Schulkind & Braun. Technical consultant, Richard L. Vega. BPCT-831219KH.

Milwaukee (Ch. 58)—New, Glory Ministries, Box 17333, Milwaukee, WI 53217. Phone: 414-964-2345. 5000-kw max. visual, 500-kw max. aural, 908-ft. above av. terrain, 902-ft. above ground, 1560-ft. above sea level, lat. 43° 05' 15", long. 87° 54' 12". Transmitter, S of Capitol Dr., 0.1-mi. W of Milwaukee River, Milwaukee. Ownership: Molly A. Cornell, pres.; Mary E. Dawson, dir., Chandra J. Shadd, dir. Percentages undisclosed. Counsel, Gammon & Grange. Consulting engineer, Serge Bergen. BPCT-831219KT.

Milwaukee (Ch. 58)—New, High Definition TV, 2500 Legion Dr., Knoxville, TN 37920. Phone: 615-577-6897. 3875-kw max. visual, 387-kw max. aural, 810-ft. above av. terrain, 831-ft. above ground, 1462-ft. above sea level, lat. 43° 05' 48", long. 87° 54' 19". Transmitter, approx. 3-mi. S of Glendale. Ownership: Charles J. Thompson, 100%. Thompson has interest in WSMT-AM-FM Sparta, TN; is applicant for new FM in Greenville, AL & owns Charlie's TV Co., applicant for 14 LPTV stations. Consulting engineer, Edward M. Johnson & Assoc. Inc. BPCT-831019KG.

Milwaukee (Ch. 58)—New, KUSA Brewer's Bcstg. TV, 300 Mulvaney D-20, Knoxville, TN 37915. Phone: 615-525-2548. 5000-kw max. visual, 500-kw max. aural, 900-ft. above av. terrain, 921-ft. above ground, 1552-ft. above sea level, lat. 43° 05' 48", long. 87° 54' 19". Transmitter, approx. 1.25-mi. WSW of Shorewood. Ownership: Allen Sheets, 100%. Sheets owns He's the One Bcstg., applicant for 18 LPTV stations. Consulting engineer, Edward M. Johnson & Assoc. Inc. BPCT-831019KI.

Milwaukee (Ch. 58)—New, Milwaukee Bcstg. Ltd. Partnership, Box 1605, Milwaukee, WI 53201. Phone: 414-933-5134. 5000-kw max. visual, 500-kw max. aural, 838-ft. above av. terrain, 882-ft. above ground, 1513-ft. above sea level, lat. 43° 05' 48", long. 87° 54' 19". Transmitter, 720 E. Capitol Dr., Milwaukee. Ownership: Milwaukee Bcstg. Co., gen. partner, 51%; David Carley & James Carley, ltd. partners, 24.5% each. MBC ownership: Gary R. George, pres., 100%. The Carleys have interest in Complete Channel TV Inc., cable system operator in Madison, WI. Counsel, Dow, Lohnes & Albertson; consulting engineer, John F. X. Browne & Assoc. Inc. BPCT-831219KP.

Milwaukee (Ch. 58)—New, Powell Community Television, 100 Dania Circle, Lehigh Acres, FL 33936. Phone: 813-369-2121. 5000-kw max. visual, 500-kw max. aural, 930-ft. above av. terrain, 950-ft. above ground, 1581-ft. above sea level, lat. 43° 05' 48", long. 87° 54' 19". Transmitter, NE Milwaukee, 0.5-mi. W of C & NW Rail Line. Ownership: Harry C. Powell Jr., 100%. Powell is permittee of KELL(TV), Dubuque, IA; Ch. 17, Texarkana, TX; is applicant for Ch. 27 Urbana, IL; Ch. 49, New Orleans, LA; Ch. 46, Norman, OK & 22 LPTV stations. Consulting engineer, Edward M. Johnson & Assoc. Inc. BPCT-831019KF.

Milwaukee (Ch. 58)—New, TV 58 Ltd., 555 N. Port Washington Rd., Suite 208, Milwaukee, WI 53217. Phone: 213-458-1077. 5000-kw max. visual, 500-kw max. aural, 884-ft. above av. terrain, 909-ft. above ground, 1570-ft. above sea level, lat. 43° 05' 18", long. 87° 54' 12". Transmitter, 505 E. Capitol Dr., Milwaukee. Ownership: Howard Weiss, pres., Debra M. Jackson, treas., John Torres, secy., 33% each; Garry Spire, exec. v.p., 100% non-voting stock. Spire has interest in Mad River Bcstg. Co. Inc., permittee of Ch. 23, Arcata, CA; applicant for Ch. 61, Houston, TX; Ch. 15, Las Vegas, NV; Ch. 64, Bellingham, WA; FMs in Freedom, CA & Northampton, MA; Ponyland Bcstg. Co., applicant for 24 LPTV stations; Response Bcstg. Corp., permittee of K49AV, K45AM Hermosa, CO &

K69DO Eastsound-Ferndale, WA. Response Bcstg. Corp. & its subsidiaries are applicants for 62 LPTV stations. Consulting engineer, Donald S. Wilson. BPCT-831219KE.

Milwaukee (Ch. 58)—New, Zodiac Partnership, c/o Ronald W. Cochran, 300 E. 46th St., New York, NY 10017. 5000-kw max. visual, 500-kw max. aural, 528-ft. above av. terrain, 638-ft. above ground, 1248-ft. above sea level, lat. 43° 02' 20", long. 87° 55' 04". Transmitter, Mark Plaza Hotel roof, Milwaukee. Ownership: Ronald W. Cochran, gen. partner & William D. Forster, ltd. partner, 50% each. Counsel, Kenkel, Barnard & Edmundson; consulting engineer, Lawrence Behr Assoc. Inc. BPCT-831219KU.

★ **OSHKOSH (Ch. 22)**—WTAH, Eternal Word Telecommunications, c/o William V. Johnson, 1278 Vista del Lago, San Luis Obispo, CA 93401. Phone: 805-544-6303. CP 12-8-83; 4000-kw max. visual, 400-kw max. aural, 301-ft. above av. terrain, 314-ft. above ground, 1076-ft. above sea level, lat. 44° 02' 47", long. 88° 31' 44". Transmitter, 2333 Bowen St., Oshkosh. Ownership: William V. Johnson, 100%. Johnson is applicant for LPTV stations in Guadalupe & Victorville, CA; owns Locus Penitentiae Television Center, applicant for Ch. 64, Charlottesville, VA. Consulting engineer, Edward M. Johnson & Assoc. Inc. BPCT-830902KJ. Starting Date: Unreported. Green Bay ADI.

★ **RACINE (Ch. 49)**—WJJA, Racine Telecasting Co., 6608 W. Hope Ave., Milwaukee, WI 53216. CP 12-30-82; 5000-kw max. visual, 500-kw max. aural, 435-ft. above av. terrain, 405-ft. above ground, 1134-ft. above sea level, lat. 42° 40' 56", long. 87° 51' 28". Transmitter, Chicory Rd., 0.125-mi W of intersection with WI Hwy. 31. Equipment, RCA. Ownership: Joel J. Kinlow, 100%. Counsel, Liberman, Sanchez & Bentley; consulting engineer, Lyle R. Evans (Green Bay, WI). BPCT-811002KF. Starting Date: Unreported. Milwaukee ADI.

Sheboygan (Ch. 28)—New, Hometown Television Inc., 101 Broadwater Dr., Green Bay, WI 54301. Phone: 414-337-0101. 1000-kw max. visual, 100-kw max. aural, 531-ft. above av. terrain, 476-ft. above ground, 1471-ft. above sea level, lat. 47° 36' 13", long. 88° 02' 30". Transmitter, on County Hwy. A, 0.3-mi. E of intersection with State Hwy. 28. Ownership: Lyle Robert Evans, chmn., Debra L. McCarthy, pres., Jerald D. Newman, v.p., Frank G. Manders, secy. & James D. Newman, treas., 20% each. Evans, Manders & the Newmans have interest in TV-26, licensee of WLRE(TV), Green Bay, WI. Evans & Manders have interest in North Eastern Communications Systems Inc., applicant for LPTV in St. Germain, WI. Counsel, Liberman, Sanchez & Bentley; technical consultant, Lyle Robert Evans. BPCT-831018KN.

Sheboygan (Ch. 28)—New, Retherford Publications Inc., c/o Bill Retherford, 8545 E. 41st St., Tulsa, OK 74145. Phone: 918-663-1414. 1000-kw max. visual, 100-kw max. aural, 254-ft. above av. terrain, 290-ft. above ground, 926-ft. above sea level, lat. 43° 43' 12", long. 87° 44' 04". Transmitter, 2.4-mi. S of Sheboygan heading 205.2°. Ownership: Bill R. Retherford, pres., 96%; Mary J. Retherford, v.p. & Tim R. Retherford, 2% each. RPI is applicant for Ch. 53, Pontiac, IL; Ch. 68, Hagerstown, MD; Ch. 5, Calumet, MI; Ch. 26, Jamestown, NY & several LPTV stations. Consulting engineer, Edward M. Johnson & Assoc. Inc. BPCT-830818KI.

Sheboygan (Ch. 28)—New, Sheboygan County Bcstg. Co. Inc., Box 27, Sheboygan 53082. Phone: 414-458-2107. 18.62-kw max. visual, 1.862-kw max. aural, 244-ft. above av. terrain, 274-ft. above ground, 909-ft. above sea level, lat. 43° 43' 12", long. 87° 44' 04". Transmitter, N side of Washington St., 0.15-mi. E of Hwy. 141. Ownership: Michael R. Walton, pres.-treas., 100%; Robert J. Walton, secy. Sheboygan County Bcstg. Co. Inc. is licensee of WHBL(AM) & WWJR(FM), Sheboygan, WI; owns 84% of Holland Communications Inc., licensee of WHTC-AM-FM Holland, MI. Counsel, Schwartz, Woods & Miller; consulting engineer, Silliman. BPCT-831011KH.

★ **SUPERIOR (Ch. 40)**—WYEO, Dan Mahoney, 8 Arlington St., Auburn, MA 01501. Phone: 617-755-9316. CP 3-16-84; 1000-kw max. visual, 100-kw max. aural, 532-ft. above av. terrain, 244-ft. above ground, 1565-ft. above sea level, lat. 46° 43' 11", long. 92° 15' 42". Transmitter, 8.5-mi. SW of Superior heading 239.6°T, 1.2-mi. NE of Eldes Corner, approx. 0.4-mi. NW of Hwy. 61. Ownership: Dan Mahoney, 100%. Mahoney is applicant for Ch. 9, Seward, AK; Ch. 67, Lake Worth, FL; Ch. 15, Wailuku, HI; Ch. 15, Las Vegas, NV. BPCT-831128KF. Starting Date: Late 1984. Duluth-Superior ADI.

★ **TOMAH (Ch. 43)**—WTMB-TV, Tomah Television Co. Inc., Box 588, 1008-1/2 Superior Ave., Tomah, WI 54660. CP 11-4-80; 501.2-kw visual, 50.12-kw aural, 720-ft. above av. terrain, 435-ft. above ground, 1855-ft. above sea level, lat. 43° 54' 22", long. 90° 28' 26". Transmitter, 4.65-mi. S of Tomah on State Hwy. 131. Equipment, RCA. Plant, \$101,950; yearly operating, \$27,747. Ownership: Tomah-Mauston Bcstg. Co. Inc., 100%. Hugh W. Dickie Estate, Dean A. Dickie, executor, 93.5%. Tomah-Mauston Bcstg. Co. Inc. owns WTMB-AM-FM, Tomah, WI. Note: Sale of WTMB-FM pends. Consulting engineer, Moffet, Larson & Johnson. BPCT-790522KF. Starting Date: Unreported. La Crosse-Eau Claire ADI.

Wyoming

★ **CASPER (Ch. 20)**—KXWY-TV, Channel 20 Casper Inc., c/o Jay Stanton, 1400 Pan American Bank Bldg., Orlando, FL 32801. Phone: 305-423-5203. CP 4-30-84; 147-kw max. & 72-kw horizontal visual, 14.7-kw max. & 7.2-kw horizontal aural, 1674-ft. above av. terrain, 150-ft. above ground, 8050-ft. above sea level, lat. 42° 21' 45", long. 106° 21' 14". Transmitter, Casper Mtn., 8-mi. SSW of Casper. Equipment, Acrodyne. Ownership: Catherine L.

Malatesta, pres. & A. J. Stanton Jr., secy.-treas., 50% each. Malatesta has interest in KFWY-TV, Riverton, WY; permittee of KLWY, Cheyenne, WY. Consulting engineer, Cohen & Dippell. BPCT-821008KJ. Starting Date: Unreported. Casper-Riverton ADI.

★ **CHEYENNE (Ch. 27)**—KLWY, Heart of Wyoming Television Inc., 1400 Pan American Bank Bldg., Orlando, FL 32801. CP 8-4-81; 4270-kw max. & 1170-kw horizontal visual, 427-kw max. & 117-kw horizontal aural, 760-ft. above av. terrain, 635-ft. above ground, 7035-ft. above sea level, lat. 41° 02' 55", long. 104° 53' 28". Transmitter, off U.S. Rte. 87, 0.6-mi. SE of Speer, near Cheyenne. Equipment, Townsend Assoc. Plant, \$1,128,540; quarterly operating, \$168,750. Ownership: A. J. Stanton, pres., 85%; Barry Levinson, v.p., 5%; Catherine L. Malatesta, secy., 5%; Robert Kramer, 5%. Stanton & Malatesta hold CP for Ch. 20, Casper, WY. Malatesta & Kramer have interest in KFWY-TV, Riverton, WY. Counsel, Brown & Bernstein; consulting engineer, Jules Cohen & Assoc. BPCT-800829KE. Starting Date: Unreported. Cheyenne ADI.

Cheyenne (Ch. 33)—New, Duhamel Bcstg. Enterprises, 518-1/2 St. Joseph St., Rapid City, SD 57701. Phone: 605-342-2000. 130-kw max. visual, 13-kw max. aural, 820-ft. above av. terrain, 685-ft. above ground, 7385-ft. above sea level, lat. 41° 05' 41.5", long. 105° 00' 07.9". Transmitter, 8-mi. W of Cheyenne on Rte. 225. Ownership: See KOTA-TV Rapid City, SD. Principals have varied interest in South Dakota Cable Inc.; Mobridge Cable TV Inc., Mobridge, SD & Heritage Cablevision Assoc., Elkhart, IN. Counsel, Fisher, Wayland, Cooper & Leader; technical director, Donald J. Larsen. BPCT-831018KL.

★ **RAWLINS (Ch. 11)**—KRWY, Rawlins Bcstg. Corp., 419 W. Cedar St., Rawlins, WY 82301. CP 11-29-82; 6.14-kw visual, 0.61-kw aural, minus 13-ft. above av. terrain, 232-ft. above ground, 6975-ft. above sea level, lat. 41° 47' 17", long. 107° 14' 20". Transmitter, 419 W. Cedar St., Rawlins. Equipment, Emcee Plant, \$207,000; yearly operating, \$92,632. Ownership: Manuel Cantu, pres., 100%; Manuela Bruno, v.p.; Judy D. Cantu, secy.-treas. Counsel, Fletcher, Heald & Hildreth; consulting engineer, Arthur K. Peters. BPCT-790717KH. Starting Date: Unreported. Denver ADI.

Sheridan (Ch. 7)—New, The Chrysoform Corp., c/o Philip Knight, 304 N. Center St., Casper, WY 82601. Phone: 307-234-1111. 316-kw max. visual, 45-kw max. aural, 1230-ft. above av. terrain, 231-ft. above ground, 6731-ft. above sea level, lat. 44° 35' 56", long. 106° 56' 30". Transmitter, 2.6-mi. NW of Story on Moncreiffe Ridge. Ownership: See KCWY-TV, Casper, WY. Note: Proposed satellite of KCWY-TV, Casper, WY. Counsel, Bernstein & Longest; consulting engineer, Kenneth Williams Jr. (Tacoma, WA). BPCT-830310KE.

Sheridan (Ch. 7)—New, Harriscope Bcstg. Corp., c/o Jack Rosenthal, 4200 East Second St., Casper, WY 82602. Phone: 307-237-3711. 316-kw max. visual, 47-kw max. aural, 956-ft. above av. terrain, 154-ft. above ground, 7824-ft. above sea level, lat. 44° 37' 20", long. 107° 06' 55". Transmitter, 7.3-mi. SW of Big Horn. Ownership: See Group Ownership of TV Stations. Note: Proposed satellite of KTWQ-TV, Casper, WY. Consulting engineer, Hammett & Edison Inc. BPCT-830506LW.

Puerto Rico

★† **AGUADILLA (Ch. 32 ETV)**—WKKU, Consumer Educational Research & Development Center, 804 Avenida Condado, Santurce, PR 00908. Phone: 809-724-5311. CP 10-14-83; 104.15-kw max. visual, 20.787-kw max. aural, 967-ft. above av. terrain, 117-ft. above ground, 1216-ft. above sea level, lat. 18° 19' 33", long. 67° 10' 13". Transmitter, Atalaya Peak, Aguada, Plant, \$180,000; quarterly operating, \$36,000. Ownership: Israel Rodriguez Evangelistic Assn. Inc., 100%, non-profit corp. Israel Rodriguez, pres.; Dan Rodriguez, treas.; Noemi Rodriguez, dir. Consulting engineer, Agape TV Media (San Benito, TX). BPET-821029KH. Starting Date: Unreported.

★ **BAYAMON (Ch. 36)**—WOTE, Caribbean Bcstg. Inc., Box 1407, Charlottesville, VA 22902. CP 7-18-83; 1276-kw max. & 504.7-kw horizontal visual, 191.4-kw max. & 75.7-kw horizontal aural, 1127-ft. above av. terrain, 200-ft. above ground, 1906-ft. above sea level, lat. 18° 17' 36", long. 66° 07' 57". Transmitter, atop peak, approx. 5-mi. E of Naranjito, near Bayamon. Equipment, RCA. Plant, \$450,485; quarterly operating, \$73,200. Ownership: Thomas E. Worrell Jr., chmn.-v.p.-dir., 65%; Thomas E. Worrell Jr., trustee, 5%; Vincent O'Connell, pres., 5%; J. D. Swartz, v.p.-dir., 10%; Arthur S. Hamilton, v.p.; Dennis West, v.p.; Dennis S. Rooker, v.p.-secy.; Joseph Potter, v.p.-asst. secy.; John J. Badoud Jr., v.p.-treas.; Marie Greco, asst. secy.; Ronald L. Smullen, asst. treas.; Shenandoah Valley Television Systems Inc., 10%; Worrell Newspapers Inc., 5%. SVTS ownership: SVTS Inc., 100%. SVTS Inc. ownership: Worrell Broadcasting Inc., 100%. For other interests, see Group Ownership of TV Stations. Counsel, Pierson, Ball & Dowd; consulting engineer, A. D. Ring & Assoc. BPCT-820106KL. Starting Date: Unreported.

★† **CAGUAS (Ch. 58 ETV)**—WUJA, Community TV of Caguas, 1386 N. Reagan St., San Benito, TX 78586. Phone: 512-399-7981. CP 4-20-83; 55-kw max. visual, 5.5-kw max. aural, 1078-ft. above av. terrain, 110-ft. above ground, 1782-ft. above sea level, lat. 18° 16' 40", long. 66° 06' 38". Transmitter, NW of city of Caguas on Rd. 173. Plant, \$167,000; quarterly operating, \$12,082. Ownership: Adelaida Melendez, pres.-gen. mgr.; Rafael Vazquez, v.p.; Matilde Melendez, secy.; Samuel L. Perez, treas. The Faith that Pleases God Church Inc., 100%. FTPGC is non-profit corp. Carlos Ortiz, Minerva Jacobson & Aracelis Ortiz, dirs. Ortiz is applicant for Ch. 52,

Carolina, PR; LPTV stations in several cities. Consulting engineer, Agape TV Media (San Benito, TX). BPET-821029KI. Starting Date: Unreported.

Carolina (Ch. 52)—New, Educational Television of Carolina, Box 8646, Humacao, PR 00661. Phone: 809-852-2700. 55-kw max. visual, 5.5-kw max. aural, 1068-ft. above av. terrain, 90-ft. above ground, 1762-ft. above sea level, lat. 18° 16' 40", long. 66° 06' 38". Transmitter, NW of Caguas off Hwy. 173. Ownership: Samuel Lugo Perez, pres., 80%; James Perna, secy., 20%. Perna has interest in applicant for new LPTV in Bayamon, PR. Technical director, Carlos Ortiz. BPCT-831123KF.

Carolina (Ch. 52)—New, Good TV Bcstg. Co., Box 1373, Hato Rey 00919-1373. Phone: 809-780-4944. 42.6-kw max. visual, 4.3-kw max. aural, 1760-ft. above av. terrain, 93-ft. above ground, 2504-ft. above sea level, lat. 18° 16' 44", long. 65° 51' 12". Transmitter, 1.1-mi. NE of KM 9.2, Barrio Cubuy. Ownership: Frederick Gauthier De Castro, 100%. Rudolfo Rivas Amoros has option to acquire 10%. De Castro has interest in Gauthier & Rodriguez Radio Assoc., permittee of WPRX(AM) Sabana Grande, PR & pending assignee for WBOZ(AM) San German, PR. Consulting engineer, Peter V. Gureckis. BPCT-831223KE.

Carolina (Ch. 52)—New, Carlos Ortiz, 1386 N. Reagan St., San Benito, TX 78586. 5.4-kw visual, 0.986-kw aural, 541-ft. above av. terrain, 30-ft. above ground, 915-ft. above sea level, lat. 18° 20' 10", long. 65° 58' 13". Transmitter, 2.5-mi. off FM Rd. 858, Carolina. Equipment, RCA. Plant, \$67,000; quarterly operating, \$7,185. Ownership: Carlos Ortiz, 100%. Ortiz has several LPTV applications in TX. BPCT-820312KE.

Carolina (Ch. 52)—New, R. y F. Bcstg., Calle Ceiba No. 2, Valle Arriba Heights, Carolina 00630. Phone: 809-762-5500. 663-kw max. visual, 66-kw max. aural, 1919-ft. above av. terrain, 252-ft. above ground, 2663-ft. above sea level, lat. 18° 16' 54", long. 65° 50' 50". Transmitter, 1.1-mi. NE of Hwy. 86 km.9.2. Ownership: Enrique A. Sanchez & Blanca Vidal de Sanchez, gen. partners, 50% each. Counsel, Tierney & Swift; technical consultant, Hector Nicolau. BPCT-840119KH.

★ **CIDRA (Ch. 46)**—WCNT, Cidra Broadcasters Inc., GPO Box 4522, San Juan 00936. CP 4-22-83; 81-kw max. visual, 8.1-kw max. aural, 1820-ft. above av. terrain, 166-ft. above ground, 2577-ft. above sea level, lat. 18° 16' 44", long. 65° 51' 11". Transmitter, 1.1-mi. NE of road No. 186, km 9.2, Loiza. Ownership: Jose E. Cordero, 50%; Nayda Nicolau, 50%. Counsel, Baraff, Koerner, Olender & Hochberg; consulting engineer, Hector Nicolau. BPCT-820720KE. Starting Date: Unreported.

★ **FAJARDO (Ch. 13)**—WPRV-TV, WSTE-TV Inc., c/o James C. Leake, Box 1887, Muskogee, OK 74402; c/o Martin Sandberg, Box 31313, Rio Piedras, PR 00829. CP 7-16-58; 170-kw visual, 17-kw aural, 2825-ft. above av. terrain, 259-ft. above ground, 3506-ft. above sea level, lat. 18° 18' 36", long. 65° 47' 41". Transmitter, El Yunque Peak, 9-mi. W of Fajardo. Equipment, RCA. Ownership: James C. Leake, pres., 80%; Carmina Mendez Miller, v.p., 20%. Counsel, Mullin, Rhyne, Emmons & Topel; consulting engineer, Cohen & Dippell. BPCT-2439. Starting Date: Sept. 1984.

★ **FAJARDO (Ch. 34)**—New, Trilateral Communications Inc., c/o Franklin D. Lopez, ST2A-6, Montebellow Estates, Trujillo Alto, PR 00760. Phone: 809-725-3305. CP 12-22-83; 91.41-kw max. visual, 9.14-kw max. aural, 2807-ft. above av. terrain, 271-ft. above ground, 3567-ft. above sea level, lat. 18° 18' 36", long. 65° 47' 41". Transmitter, El Yunque Mtn., Fajardo. Ownership: Franklin D. Lopez, chmn.-pres., 100%; Patricia O'Reilly-Diaz, v.p.-treas.; Mary O'Reilly-Diaz, secy. TC is LPTV applicant in San Juan, PR. Consulting engineer, John F.X. Browne & Assoc. Inc. BPCT-830218KH. Starting Date: Unreported.

★† **FAJARDO (Ch. 40 ETV)**—WMTJ, Ana G. Mendez Educational Foundation, Box AE, Rio Piedras, PR 00928. CP 11-3-82; 4.21-kw max. visual, 0.42-kw max. aural, 2807-ft. above av. terrain, 84-ft. above ground, 3496-ft. above sea level, lat. 18° 18' 45", long. 65° 47' 30". Transmitter, 0.75-mi. NW of Fuente. Equipment, Acrodyne. Plant, \$1,210,502; quarterly operating, \$121,100. Ownership: Non-profit corp. Officers: Guillermo Irizarry, chmn.; Jose F. Mendez, pres.; Isaias Lopez & Ana I. Noriega, v.p.s.; Juan M. Garcia-Passalacqua, counsel; Edwin Alsina, internal auditor. Counsel, Dow, Lohnes & Albertson; consulting engineer, John F. X. Browne & Assoc. Inc. Starting Date: Jan. 1985.

★ **HUMACAO (Ch. 68)**—New, Bocanegra/Girald Bcstg. Group, Box 503, Luquillo, PR 00673. Phone: 809-865-2000. CP 10-25-83; 825.91-kw max. visual, 99.11-kw max. aural, 773-ft. above av. terrain, 239-ft. above ground, 1199-ft. above sea level, lat. 18° 20' 06", long. 65° 55' 56". Transmitter, 2.6-mi. S of Buenaventura. Equipment, GE. Ownership: Angel F. Bocanegra, 100%. Counsel, Liberman, Sanchez & Bentley; consulting engineer, Olive E. Sisk (Fulton, MS). BPCT-820824KU. Starting Date: Unreported.

★ **MAYAGUEZ (Ch. 16)**—WTRA, Ramon Rodriguez Nieves, Calle 1 No. 364 Hnas. Davila, Bayamon, PR 00619. CP 11-8-82; 90-kw max. & 30-kw horizontal visual, 9-kw max. & 3-kw horizontal aural, 1123-ft. above av. terrain, 133-ft. above ground, 1347-ft. above sea level, lat. 18° 19' 06", long. 67° 10' 42". Transmitter, Rd. 711 km 07 on Mt. Atalaya, Aguada. Equipment, Canadian GE. Ownership: Ramon Rodriguez Nieves, 100%. Nieves has interest in La Fe del Progreso Bcstg. Corp., permittee of WRWR-TV, San Juan, PR. Proposed satellite of WRWR-TV, San Juan, P.R. Counsel, Baraff, Koerner, Olender & Hochberg; consulting engineer, Hector Nicolau. Starting Date: Unreported.

CPs & Applications

Puerto Rico—(Continued)

- ★ **MAYAGUEZ (Ch. 22)**—WNJX-TV, WNJX-TV, Apartado 22340, Santo Domingo, Dominican Republic. Phone: 809-688-4497. CP 4-1-83; 90-kw max. visual, 9-kw max. aural, 1091-ft. above av. terrain, 133-ft. above ground, 1348-ft. above sea level, lat. 18° 19' 06", long. 67° 10' 42". Transmitter, Atalaya Mtn., Aguada. Ownership: Ana J. Plaza, 51%; Michael Carter, 49%. Counsel, Arent, Fox, Kintner, Plotkin & Kahn; consulting engineer, Hector Nicolau. BPCT-820823KE. Starting Date: Unreported.
- ★ **NARANJITO (Ch. 64)**—WART, Art Bcstg. Corp., Carr. 152 Km 12.4, Naranjito, PR 00719. Correspondence, Elliott Rivera, S.R. Box A-2, Naranjito 00719. CP 3-11-83; 158-kw max. visual, 15.8-kw max. aural, 467-ft. above av. terrain, 117-ft. above ground, 1724-ft. above sea level, lat. 18° 17' 34", long. 66° 16' 02". Transmitter, 1.8-mi. N heading 225°T of Naranjito. Equipment: Larcen Communications. Ownership: Elliot Rivera, chmn., 90%; Lysette D. Torres, secy., 10%. Rivera is pres. of Banco Nacional Rural, Naranjito. Counsel, Baraff, Koerner, Olender & Hochberg. BPCT-820525KE. Starting Date: Unreported.
- ★ **PONCE (Ch. 14)**—WTIN, Hector Nicolau, 10FF Portugal St., Res. Sultana, Mayaguez, PR 00708. CP 6-30-82; 101.8-kw max. & 33.9-kw horizontal visual, 10.18-kw max. & 3.39-kw horizontal aural, 781-ft. above av. terrain, 53-ft. above ground, 2022-ft. above sea level, lat. 18° 04' 46", long. 66° 44' 43". Transmitter, Barrio Sto., Domingo, Penuelas. Equipment, Canadian GE. Ownership: Hector Nicolau, 100%. Nicolau has interest in Video Empresas Del Oeste Inc., licensee of WVEO-TV, Mayaguez, PR. Nicolau is consulting engineer. Counsel, Baraff, Koerner, Olender & Hochberg. Note: Proposes operation as satellite of WRWR-TV, San Juan, PR. BPCT-820401KF. Starting Date: Unreported.
- ★ **PONCE (Ch. 20)**—WNRP, Interamerican Bcstg. Co., c/o Koppel, Ezell & Jackson, Box 2878, Harlingen, TX 78551. CP 1-18-83; 102-kw max. visual, 10.2-kw max. aural, 822-ft. above av. terrain, 94-ft. above ground, 2063-ft. above sea level, lat. 18° 04' 46", long. 66° 44' 43". Transmitter, 2-mi. N 315° E of Penuelas. Ownership: Norman E. Parkhurst Rodriguez, 100%. Counsel, Baraff, Koerner, Olender & Hochberg; consulting engineer, Hector Nicolau. BPCT-820721KH. Starting Date: Unreported. Note: Sale pends.
- † **Ponce (Ch. 26 ETV)**—New, Community Educational Group Corp., Box 50229, Levittown, PR 00950. Phone: 809-784-2484. 56.4-kw max. visual, 5.6-kw max. aural, 902-ft. above av. terrain, 174-ft. above ground, 2143-ft. above sea level, lat. 18° 04' 46", long. 66° 44' 43". Transmitter, sector El Cerro, Penuelas. Plant, \$92,000; quarterly operating, \$9,000. Ownership: Non-profit, non-stock corp. Jimmy Diaz, pres. BPET-830623KG.
- † **Ponce (Ch. 26 ETV)**—New, Consumer Educational Research & Development Television Center, 804 Avenida Condado, Santurce, PR 00908. Phone: 809-724-5311. 152-kw max. visual, 30.4-kw max. aural, 328-ft. above av. terrain, 45-ft. above ground, 373-ft. above sea level, lat. 18° 02' 40", long. 66° 36' 16". Transmitter, S tip of Machuelo Arriba Barrio. Ownership: Israel Rodriguez Evangelistic Assn. Inc., non-profit corp., 100%. Israel Rodriguez, pres.; Dan Rodriguez, treas.; Noemi Rodriguez, dir. of administration. Counsel, Gammon & Grange; consulting engineer, Smith & Powstenko. BPET-831110KJ.
- † **Ponce (Ch. 26 ETV)**—New, Ana G. Mendez Educational Foundation, Box E, Rio Piedras, PR 00928. Phone: 809-751-0178. 384.6-kw max. visual, 38.46-kw max. aural, 907-ft. above av. terrain, 177-ft. above ground, 2131-ft. above sea level, lat. 18° 04' 46", long. 66° 44' 43". Transmitter, 1-mi. N of Santo Domingo. Ownership: Non-profit corp. Armando Figueroa-Toro, chmn.; Jose F. Mendez, pres.; Carlo E. Toro, v.p. Applicant is permittee of WMTJ-TV Fajardo, PR. Counsel, Dow, Lohnes & Albertson; consulting engineer, John F. X. Browne & Assoc. Inc. BPET-840104KH.
- ★ **PONCE (Ch. 48)**—WIEC, Zeal Bcstg., Ave. Aguas Buenas, Bldg. 10, # 13, Bayamon, PR 00619. Phone: 809-785-0252. CP 3-29-83; 100-kw max. visual, 10-kw max. aural, 858-ft. above av. terrain, 126-ft. above ground, 2095-ft. above sea level, lat. 18° 04' 46", long. 66° 44' 43". Transmitter, 2-mi. due N 315° E of Penuelas. Ownership: Tomas Correa Acevedo & Edna

Muniz, partners, 50% each. Counsel, Baraff, Koerner, Olender & Hochberg; consulting engineer, Hector Nicolau. BPCT-820922KF. Starting Date: Unreported.

- ★ **SAN GERMAN (Ch. 42)**—WUIA-TV, Gos Bcstg., c/o Charles Foote, No. 27 Urb. Alemany, Mayaguez, PR 00708. CP 10-19-82; 84-kw max. visual, 8.4-kw max. aural, 979-ft. above av. terrain, 126-ft. above ground, 1113-ft. above sea level, lat. 18° 00' 08", long. 67° 06' 41". Transmitter, Cerro Mariguita, Cabo Rojo. Ownership: Pedro A. Seda, Pedro Ojeda & Frank M. Gaud, partners, 33.3% each. Counsel, Baraff, Koerner, Olender & Hochberg; consulting engineer, Hector Nicolau. BPCT-820722KE. Starting Date: Unreported.

- ★ **SAN JUAN (Ch. 24)**—WSJN-TV, WSJN-TV Associates Ltd., c/o Martin E. Firestone, 1156 15th St. NW, Washington, DC 20005. CP 4-29-81; 4384-kw max. & 490-kw horizontal visual, 438.4-kw max. & 49-kw horizontal aural, 986-ft. above av. terrain, 337-ft. above ground, 1715-ft. above sea level, lat. 18° 16' 34", long. 66° 05' 35". Transmitter, 0.4-mi. NE of Luis Santella, P.R. Equipment, Comark & RCA. Plant, \$2,079,229; quarterly operating, \$347,365. Ownership: JEM Communications Inc. & John A. Fergie, gen. partners, 2.5% each; Tyler Abell, John A. Fergie, Martin E. Firestone, George Mitchell & Morrill S. Ring, ltd. partners, 19% each. Note: Additional ltd. partners to be named. Counsel, Sanford, Adams, McCullough & Beard; consulting engineer, John A. Fergie & Assoc. BPCT-801021KE. Starting Date: Unreported.

- ★ **SAN JUAN (Ch. 30)**—WRWR-TV, La Fe del Progreso Bcstg. Corp., Box WR-60, Bayamon, PR 00619. CP 12-18-80; 2630-kw max. & 288-kw horizontal visual, 263-kw max. & 28.8-kw horizontal aural, 942-ft. above av. terrain, 196-ft. above ground, 1672-ft. above sea level, lat. 18° 16' 30", long. 66° 05' 36". Transmitter, 1.40-mi. N, 30° E directly from Aguas Buenas. Equipment, CCA. Plant, \$247,393; quarterly operating, \$66,000. Ownership: Ramon Rodriguez-Nieves, pres., 94%; Rafael Torres-Ortega, v.p. & Ramon Luis Acevedo, treas., 3% each. Counsel, Gammon & Grange. BPCT-800328KF. Starting Date: Unreported.

- ★ **SAN SEBASTIAN (Ch. 38)**—WJWN-TV, Caribbean Bcstrs., Box 4522, San Juan, PR 00936. Phone: 809-765-1810. CP 9-19-83; 84-kw max. visual, 8.4-kw max. aural, 1171-ft. above av. terrain, 235-ft. above ground, 1477-ft. above sea level, lat. 18° 19' 06", long. 67° 10' 42". Transmitter, Road 711 km, 07 Atalaya Peak, Aguada. Ownership: Jose Cordero & Nayda Nicolau de Colon, gen. partners, 50% each. Counsel, James L. Oyster; consulting engineer, Hector Nicolau. BPCT-820910KE. Starting Date: Unreported.

Virgin Islands

- ★ **CHRISTIANSTED (Ch. 15)**—WWCW, W. C. White, 1603 E. Leach St., Kilgore, TX 75662. CP 9-22-83; 8.13-kw max. visual, 0.813-kw max. aural, 1037-ft. above av. terrain, 265-ft. above ground, 1321-ft. above sea level, lat. 17° 45' 20", long. 62° 47' 55". Transmitter, Plot 549, Blue Mtn., 6-mi. W of Christiansted. Equipment, Acrodyne. Ownership: W. C. White, 100%. Consulting engineer, Raymond E. Rohrer. BPCT-820702IF. Starting Date: Unreported.

- Christiansted (Ch. 27)**—New, Joseph Bahr, Box 487, Frederiksted, St. Croix, VI 00084. Phone: 809-772-1652. 10.55-kw max. visual, 1.055-kw max. aural, 990-ft. above av. terrain, 163-ft. above ground, 1073-ft. above sea level, lat. 17° 44' 51", long. 64° 50' 11". Transmitter, near Mt. Stewart, approx. 3.8-mi. NE of Frederiksted. Ownership: Joseph Bahr, 100%. Bahr owns WVIS(FM), Frederiksted, St. Croix & requests waiver for co-ownership in same market. Counsel, James L. Oyster; consulting engineer, Peter V. Gureckis & Assoc. BPCT-830330KF.

- Christiansted (Ch. 27)**—New, Samuel Dean Elder, 2067 West 4300 South, Roy, UT 84067. Phone: 801-731-0139. 8.13-kw max. visual, 0.813-kw max. aural, 1037-ft. above av. terrain, 194-ft. above ground, 1250-ft. above sea level, lat. 17° 45' 20", long. 64° 47' 55". Transmitter, Plot 549, Blue Mountain, 6-mi. W of Christiansted. Equipment, Acrodyne. Ownership: Samuel D. Elder, 100%. BPCT-830602KI.

Subscription Television Stations

Authorized Stations and Pending Applications

Dagger (†) indicates applicant for a CP as well as subscription TV authority.

Asterisk (*) indicates station not on air.

SUBSCRIPTION TELEVISION AUTHORIZATIONS

- * **KCCA, Ch. 58, Sierra Vista, AZ**—Station permittee: Sierra Vista Television Inc., Box 58, Sierra Vista, AZ 85635.
- KBCS-TV, Ch. 52, Corona-Los Angeles, CA**—Franchise holder: National Subscription Television-Los Angeles, 1139 Grand Central Ave., Glendale, CA 91201. Began operation: April 1977. Programming service: ON TV. Subscribers: 250,000 basic; 115,000 late night (12/1/83). Subscriber fee: \$22.63 monthly—basic; \$5.95 monthly—late night option. Pay-per-view capable. Station licensee: Oak Broadcasting Systems Inc., 1901 Ave. of the Stars, Los Angeles, CA 90067. **Note:** Switch to SelecTV programming service pends.
- KAIL, Ch. 53, Fresno, CA**—Franchise holder: MDS-STV Corp., 375 Park Ave., Suite 1209, New York, NY 10022. Pay-per-view capable. **Note:** STV not yet operational. Station licensee: Trans-American Bcstg. Corp., 6803 West Blvd., Inglewood, CA 90302.
- KWHY-TV, Ch. 22, Los Angeles, CA**—Franchise holder: SelecTV of California Inc., 4755 Alla Rd., Marina Del Rey, CA 90291. Began operation: July 1978. Programming service: SelecTV. Subscribers: 115,000 (10/27/82). Subscriber fee: \$23.95 monthly. Pay-per-view capable. Station licensee: Harriscop of Los Angeles Inc., 5545 Sunset Blvd., Los Angeles, CA 90028.
- KIHS-TV, Ch. 46, Ontario, CA**—Franchise holder: Pay Television Corp. Station licensee: HBI Acquisition Corp., 3833 Ebony St., Ontario, CA 91761.
- KRBK-TV, Ch. 31, Sacramento, CA**—Station licensee: Koplara Communications of California Inc., 500 Media Place, Sacramento, CA 95815. **Note:** STV authorization not currently in use.
- KTSF, Ch. 26, San Francisco, CA**—Franchise holder: SelecTV of San Francisco, 1176 Cherry Ave., San Bruno, CA 94066. Began operation: Aug. 12, 1980. Programming service: SelecTV. Subscribers: 6,100 (11/15/83). Subscriber fee: \$22.95 monthly (includes Private Screenings). Station licensee: Lincoln Television Inc., 185 Berry St., San Francisco, CA 94107.
- * **KSCH-TV, Ch. 58, Stockton, CA**—William H. Schuyler Co. Inc., 750 Cass St., Suite B, Monterey, CA 93940.
- WCQR, Ch. 50, Washington, DC**—Franchise holder: Subscription Television of Greater Washington, 8200 Greensboro Dr., Suite 400, McLean, VA 22102. Began operation: Nov. 1, 1981. Programming service: Super TV. Subscribers: 91,000 (11/16/83) including WNUV-TV, Ch. 54, Baltimore, MD. Subscriber fee: \$19.95 monthly—basic; \$4.95 monthly—Night Life. Pay-per-view capable. Station licensee: Channel 50 Inc., Box 56066, Washington, DC 20011.
- WKID, Ch. 51, Fort Lauderdale, FL**—Franchise holder: National Subscription Television-Fort Lauderdale, 4035 N. 29th Ave., Hollywood, FL 33020. Began operation: Jan. 1980. Programming service: ON TV. Subscribers: 32,000 basic; 21,000 late night (12/1/83). Subscriber fee: \$19.95 monthly—basic; \$5.95 monthly—late night option. Pay-per-view capable. Station licensee: Oak Television of Fort Lauderdale Inc., Box 200, Hollywood, FL 33020. **Note:** Station sale pends.
- * **Ch. 33, Miami, FL**—Franchise holder: American Subscription Television of Florida Inc. Station permittee: Miami STV Inc., 165000 N.W. 52nd Ave., Miami, FL 33014.
- WCIU-TV, Ch. 26, Chicago, IL**—Station licensee: Weigel Broadcasting Co., Board of Trade Bldg., Chicago, IL 60604. **Note:** STV authorization currently not in use.
- WSNS-TV, Ch. 44, Chicago, IL**—Franchise holder: National Subscription Television-Chicago, 700 E. Business Center Dr., Mount Prospect, IL 60056. Began operation: Sept. 1980. Programming service: ON TV (includes some SportsVision programming). Subscribers: 85,000 basic; 45,000 late night (12/1/83). **Note:** Subscriber count does not include SportsVision acquisition. Subscriber fee: \$22.95 monthly—basic; \$5.95 monthly—late night option. Pay-per-view capable. Station licensee: Video 44, a Joint Venture, 430 W. Grant Place, Chicago, IL 60614.
- WFBN, Ch. 66, Joliet, IL**—Station licensee: Focus Broadcasting Co., c/o Douglas F. Ruhe, Communications Design Group Inc., One Commerce Place, Suite 825, Nashville, TN 37239. **Note:** STV authorization no longer in use.
- * **WKFF, Ch. 67, Anderson, IN**—Station permittee: Indiana Telecasters Inc., c/o Benito Gaguine, Fly, Shuebruk, Gaguine, Boros, Schulking & Braun, 1211 Connecticut Ave. NW, Washington, DC 20036.
- WPDS-TV, Ch. 59, Indianapolis, IN**—Station licensee: USA Communications Inc., 1440 N. Meridian, Indianapolis, IN 46202.
- * **WULT-TV, Ch. 20, New Orleans, LA**—Franchise holder: New Orleans Area Telecasters, Bank of New Orleans Bldg., Suite 2875, New Orleans, LA 70112. Station permittee: New Orleans Channel 20 Inc., 311 Ridge Rd. E., Rochester, NY 14621.
- WNUV-TV, Ch. 54, Baltimore, MD**—Franchise holder: Subscription Television of Greater Washington, 8200 Greensboro Dr., Suite 400, McLean, VA 22102. Began operation: July 1, 1982. Programming service: Super TV. Subscribers: Included with WCQR, Washington, DC. Subscriber fee: \$19.95 monthly—basic; \$4.95 monthly—Night Life. Pay-per-view capable. Station licensee: New-Vision Inc., 30001 Druid Park Dr., Baltimore, MD 21215.
- WBFF, Ch. 45, Baltimore, MD**—Franchise holder: National Subscription Television of Baltimore Inc. Station licensee: Chesapeake Television Inc., 3500 Parkdale Ave., Baltimore, MD 21211.
- WSMW-TV, Ch. 27, Worcester, MA**—Franchise holder: Independent American Satellite Television Inc., 1349 Empire Central Dr., Suite 310, Dallas, TX 75247. Began operation: Aug. 1980. Programming service: Preview. Subscribers: 33,690 (11/30/83). Subscriber fee: \$22.95 monthly (including Nite View). Station licensee: Sibos Inc., 127 Beverly Rd., Worcester, MA 01605.
- WIHT, Ch. 31, Ann Arbor, MI**—Franchise holder: Ann Arbor STV, 3951 Varsity Dr., Box 2267, Ann Arbor, MI 48106. Began operation: Feb. 1, 1981. Programming service: "it" Subscription Television. Subscribers: 16,000 (7/11/84). Subscriber fee: \$12.95-\$29.95 monthly. Pay-per-view capable. Station licensee: Satellite Television Systems Inc., Box 45684, Tulsa, OK 74145.
- KTMA-TV, Ch. 23, Minneapolis, MN**—Franchise holder: Home Entertainment Network Inc., 5179 Fishwick Dr., Cincinnati, OH 45216. Began operation: Sept. 22, 1982. Programming service: Spectrum. Subscribers: 15,220 (11/2/82). Subscriber fee: \$19.95 monthly—basic; \$9.95 monthly—Night Scene. Pay-per-view capable. Station licensee: Buford/Beaudoin Television Inc., Box 9090, Tyler, TX 75711.
- KEKR-TV, Ch. 62, Kansas City, MO**—Franchise holder: American Subscription Television of Kansas City Inc., Suite 930, 1875 Century Park East, Los Angeles, CA 90067. Programming service: Choice Channel. Impulse pay-per-view capable. Station licensee: Channel 62 Partnership, 2111 Blue Summit Dr., Kansas City, MO 64126.
- WRBV, Ch. 65, Vineland, NJ**—Franchise holder: Wometco Home Theatre of New Jersey Inc., 286 Eldridge Rd., Fairfield, NJ 07006. Began operation: July 1981. Programming service: SelecTV. Subscribers: 10,000 (11/15/83). Subscriber fee: \$21.00 monthly—basic; \$5.95 monthly—Nightcap. Pay-per-view capable. Station licensee: Richard M. Milstead, Trustee, Renaissance Broadcasting Corp., 4449 N. Delsea Dr., Vineland, NJ 08360.
- WWHT, Ch. 68, New York, NY-Newark, NJ**—Franchise holder: Wometco Home Theatre Inc., 286 Eldridge Rd., Fairfield, NJ 07006. Began operation: March 1, 1977. Programming service: SelecTV. Subscribers: 83,000 (6/30/84) including WSNL-TV, Ch. 67, Smithtown, NY. Subscriber fee: \$23.95 monthly (including Nightcap). Station licensee: WWHT Corp., 390 W. Market St., Newark, NJ 07107.
- WSNL-TV, Ch. 67, Smithtown, NY**—Franchise holder: Wometco Home Theatre Inc., 286 Eldridge Rd., Fairfield, NJ 07006. Began operation: Jan. 11, 1980. Programming service: SelecTV. Subscribers: Included with WWHT, Ch. 68, New York, NY-Newark, NJ. Subscriber fee: \$23.95 monthly (including Nightcap). Station licensee: WWHT Corp., 3200 Expressway Dr. S., Central Islip, Long Island, NY 11722.

Subscription TV Stations

• **KWBA, Ch. 12, Pembina, ND**—Station permittee: Satellite Television Service Inc., 4001 13th Ave. S., Fargo, ND 58103.

WBTI, Ch. 64, Cincinnati, OH—Franchise holder: Cincinnati Subscription Television Inc., 5179 Fishwick Dr., Cincinnati, OH 45216. Began operation: Feb. 1980. Programming service: ON TV. Subscribers: 45,200 basic; 28,700 ON PLUS (10/31/82). Subscriber fee: \$20.95 monthly—basic; \$4.95 monthly—ON PLUS. Pay-per-view capable. Station licensee: Home Entertainment Network Inc., Box 957, Tyler, TX 75701.

KGCT-TV, Ch. 41, Tulsa, OK—Franchise holder: Tulsa STV, a Joint Venture, 5455 S. 99th East Ave., Tulsa, OK 74146. Began operation: March 1981. Programming service: SelecTV. Subscribers: 6,600 (11/15/83). Subscriber fee: \$22.95 monthly—basic; \$4.95 monthly—Night Owl Theater. Pay-per-view capable. Station licensee: Tulsa TV 41, 5807-F S. Garnett, Tulsa, OK 74145.

KECH, Ch. 22, Salem, OR—Franchise holder: Subscription Television Ltd., 9320 S.W. Barbur Blvd., Portland, OR 97219. Began operation: Jan. 31, 1982. Programming service: SelecTV. Subscribers: 18,000 (11/1/82). Subscriber fee: \$19.95 monthly—basic; \$4.95 monthly—Adults Only. Pay-per-view capable. Station licensee: Greater Willamette Vision Ltd., 2265 Birdshill Rd., Portland, OR 97219.

WWSG-TV, Ch. 57, Philadelphia, PA—Franchise holder: Pennsylvania Pay Television, 300 Domino Lane, Philadelphia, PA 19128. Began operation: June 15, 1981. Programming service: SelecTV. Subscribers: 12,000 (6/1/82). Subscriber fee: \$21.95 monthly. Station licensee: Channel 57 Corp., 3600 Conshohocken Ave., Philadelphia, PA 19131.

WTVE, Ch. 51, Reading, PA—Franchise holder: STV of Reading Inc., 1729 N. 11th St., Reading, PA 19604. Began operation: Jan. 10, 1983. Programming service: SelecTV. Subscribers: 4,800 (7/1/84). Subscriber fee: \$19.95 monthly. Station licensee: Reading Broadcasting Inc., Box 3248, Reading, PA 19604.

WSTG, Ch. 64, Providence, RI—Station licensee: Providence Television Ltd. Partnership, One Commerce Place, Suite 825, Nashville, TN 37239.

KDFI-TV, Ch. 27, Dallas, TX—Franchise holder: Veu Inc., 901 W. North Carrier Pkwy., Grand Prairie, TX 75050. Began operation: Nov. 1980. Programming service: Veu. Subscribers: 34,800 (11/15/83). Subscriber fee: \$19.95 monthly—basic (\$14.95 monthly if subscriber owns decoder); \$2.00 monthly—Night Veu. Pay-per-view capable. Station licensee: Dallas Media Investors Corp., Box 470427, Dallas, TX 75247.

KTXH, Ch. 20, Houston, TX—Station permittee: Channel 20 Inc., 8950 Kirby Dr., Houston, TX 77054. **Note:** Authorization not currently in use.

WTVZ, Ch. 33, Norfolk, VA—Television Corp. of Virginia, Box 148, Norfolk, VA 23501.

SUBSCRIPTION TELEVISION APPLICATIONS

New, Ch. 20, Denver, CO—Colorado Television Inc., 815 Reed St., Lakewood, CO 80215. Franchise holder: National Subscription TV of Denver Inc.

New, Ch. 64, Kannapolis, NC—Focus Television Co., a Joint Venture, One Commerce Place, Nashville, TN 37239.

Low Power Television Stations

Licenseses, Permittees and Applications as of August 15, 1984

LICENSEES

ALASKA

- Adak**—K13SH, State of Alaska, Division of Communications, 5900 E. Tudor Rd., Anchorage, AK 99507.
Technical facilities: 10-w TPO, 0.056-kw ERP, 20-ft. above ground, 45-ft. above sea level, lat. 51° 51' 95", long. 176° 38' 31".
Transmitter: Alascom communications site, Adak.
Equipment: Television Technology transmitter; Scala antenna. **Note:** Equipment is the same for the following State of Alaska licensees unless otherwise noted.
- Akutan**—K09RH, State of Alaska, Division of Communications, 5900 E. Tudor Rd., Anchorage, AK 99507.
Technical facilities: 10-w TPO, 0.0542-kw ERP, 20-ft. above ground, 60-ft. above sea level, lat. 54° 08' 06", long. 165° 46' 18".
Transmitter: Alascom Earth Station, Akutan.
Equipment: Emcøe transmitter; Scala antenna.
- Aleknagik**—K13RP, State of Alaska, see Adak.
Technical facilities: 10-w TPO, 0.0514-kw ERP, 20-ft. above ground, 110-ft. above sea level, lat. 59° 17' 05", long. 158° 37' 50".
Transmitter: Aleknagik Community School, Aleknagik.
- Alakaket/Alatna**—K09QL, State of Alaska, see Adak.
Technical facilities: 10-w TPO, 0.0562-kw ERP, 20-ft. above ground, 420-ft. above sea level, lat. 66° 33' 53", long. 152° 38' 38".
Transmitter: Alascom Earth Station, Alakaket.
Equipment: Acrodyne transmitter; Scala antenna.
- Ambler**—K11QI, State of Alaska, see Adak.
Technical facilities: 10-w TPO, 0.056-kw ERP, 20-ft. above ground, 100-ft. above sea level, lat. 67° 05' 16", long. 157° 51' 00".
Transmitter: Alascom Earth Station, Ambler.
- Anaktuvuk Pass**—K09RS, State of Alaska, see Adak.
Technical facilities: 10-w TPO, 0.0562-kw ERP, 20-ft. above ground, 2085-ft. above sea level, lat. 68° 08' 31", long. 151° 43' 51".
Transmitter: Alascom Earth Station, Anaktuvuk Pass.
- Angoon**—K09QF, State of Alaska, see Adak.
Technical facilities: 10-w TPO, 0.0536-kw ERP, 20-ft. above ground, 45-ft. above sea level, lat. 57° 30' 03", long. 134° 35' 00".
Transmitter: Angoon Community School, Angoon.
- Aniak**—K02KY, State of Alaska, see Adak.
Technical facilities: 10-w TPO, 0.0433-kw ERP, 20-ft. above ground, 103-ft. above sea level, lat. 61° 34' 51", long. 159° 32' 49".
Transmitter: Alascom Earth Station, Aniak.
- Anvik**—K07RE, State of Alaska, see Adak.
Technical facilities: 10-w TPO, 0.0548-kw ERP, 20-ft. above ground, 80-ft. above sea level, lat. 62° 39' 21", long. 160° 12' 11".
Transmitter: Alascom Earth Station, Anvik.
- Arctic Village**—K09RV, State of Alaska, see Adak.
Technical facilities: 10-w TPO, 0.0536-kw ERP, 20-ft. above ground, 2080-ft. above sea level, lat. 68° 07' 32", long. 145° 32' 10".
Transmitter: Alascom Earth Station, Arctic Village.
- Atka**—K09RX, State of Alaska, see Adak.
Technical facilities: 10-w TPO, 0.0549-kw ERP, 20-ft. above ground, 80-ft. above sea level, lat. 52° 11' 39", long. 174° 11' 43".
Transmitter: Alascom Earth Station, Atka.
- Barrow**—K04KS, State of Alaska, see Adak.
Technical facilities: 10-w TPO, 0.0517-kw ERP, 20-ft. above ground, 78-ft. above sea level, lat. 71° 16' 16", long. 156° 46' 12".
Transmitter: Alascom Earth Station, Barrow.
- Beaver**—K09QQ, State of Alaska, see Adak.
Technical facilities: 10-w TPO, 0.0555-kw ERP, 20-ft. above ground, 380-ft. above sea level, lat. 66° 21' 33", long. 147° 23' 42".
Transmitter: Alascom Earth Station, Beaver.
- Bettles**—K09TE, State of Alaska, see Adak.
Technical facilities: 10-w TPO, 0.052-kw ERP, 20-ft. above ground, 610-ft. above sea level, lat. 66° 54' 25", long. 151° 40' 55".
Transmitter: Bettles High School.
- Birch Creek**—K09TD, State of Alaska, see Adak.
Technical facilities: 10-w TPO, 0.55-kw ERP, 20-ft. above ground, 450-ft. above sea level, lat. 66° 15' 46", long. 149° 49' 05".
Transmitter: Birch Creek School.
- Buckland**—K09RI, State of Alaska, see Adak.
Technical facilities: 10-w TPO, 0.053-kw ERP, 20-ft. above ground, 50-ft. above sea level, lat. 65° 58' 46", long. 161° 07' 20".
Transmitter: Alascom Earth Station, Buckland.
- Cantwell**—K09SI, State of Alaska, see Adak.
Technical facilities: 10-w TPO, 0.052-kw ERP, 50-ft. above ground, 2300-ft. above sea level, lat. 63° 23' 14", long. 148° 52' 42".
Transmitter: State of Alaska Highways Garage, Cantwell.
- Cape Pole**—K13SD, State of Alaska, see Adak.
Technical facilities: 10-w TPO, 0.056-kw ERP, 20-ft. above ground, 50-ft. above sea level, lat. 55° 57' 57", long. 133° 47' 33".
Transmitter: Cape Pole Commissary, Cape Pole.
- Chalkyitsik**—K09QZ, State of Alaska, see Adak.
Technical facilities: 10-w TPO, 0.0562-kw ERP, 20-ft. above ground, 595-ft. above sea level, lat. 66° 39' 01", long. 143° 43' 30".
Transmitter: Alascom Earth Station, Chalkyitsik.
Equipment: Acrodyne transmitter; Scala antenna.
- Chefornak**—K02LO, State of Alaska, see Adak.
Technical facilities: 10-w TPO, 0.043-kw ERP, 20-ft. above ground, 40-ft. above sea level, lat. 60° 09' 35", long. 164° 16' 40".
Transmitter: Alascom Bldg., Chefornak.
- Chevak**—K02KX, State of Alaska, see Adak.
Technical facilities: 10-w TPO, 0.0438-kw ERP, 20-ft. above ground, 32-ft. above sea level, lat. 61° 31' 36", long. 165° 35' 16".
Transmitter: Alascom Earth Station, Chevak.
- Chignik**—K07RY, State of Alaska, see Adak.
Technical facilities: 10-w TPO, 0.043-kw ERP, 20-ft. above ground, 45-ft. above sea level, lat. 56° 18' 11", long. 156° 24' 38".
Transmitter: Alascom site, Chignik.
- Chignik Lagoon**—K09SO, State of Alaska, see Adak.
Technical facilities: 10-w TPO, 0.056-kw ERP, 20-ft. above ground, 50-ft. above sea level, lat. 56° 18' 30", long. 158° 32' 11".
Transmitter: Chignik Lagoon Community School, Chignik Lagoon.
- Chignik Lake**—K13RQ, Chignik Lake Village Council, Box 24, Chignik, AK 99502.
Technical facilities: 10-w TPO, 0.0184-kw ERP, 20-ft. above ground, 80-ft. above sea level, lat. 56° 15' 21", long. 158° 45' 49".
Transmitter: Community Hall, Chignik Lake.
Equipment: Television Technology transmitter; Scala antenna.
Officers: William Lind, pres.; Afonie Takuk, v.p.; Lola A. Lind, secy.-treas.
- Chistochina**—K07QZ, State of Alaska, see Adak.
Technical facilities: 10-w TPO, 0.053-kw ERP, 55-ft. above ground, 1955-ft. above sea level, lat. 62° 35' 33", long. 144° 38' 47".
Transmitter: Postie's Lodge, Mile 34 Tco Cutoff Hwy., Chistochina.
Equipment: Acrodyne transmitter; Scala antenna.
- Chitna**—K13SB, State of Alaska, see Adak.
Technical facilities: 10-w TPO, 0.056-kw ERP, 20-ft. above ground, 970-ft. above sea level, lat. 61° 31' 05", long. 144° 26' 20".
Transmitter: Chitna Country Store, Chitna.
- Circle**—K13SI, State of Alaska, see Adak.
Technical facilities: 10-w TPO, 0.055-kw ERP, 20-ft. above ground, 610-ft. above sea level, lat. 65° 49' 38", long. 144° 03' 58".
Transmitter: Circle School, Circle.
- Circle Hot Springs**—K07SM, State of Alaska, see Adak.
Technical facilities: 10-w TPO, 0.055-kw ERP, 20-ft. above ground, 760-ft. above sea level, lat. 65° 29' 08", long. 144° 37' 55".
Transmitter: Circle Hot Springs School.
- Coffman Cove**—K09TV, State of Alaska, see Adak.
Technical facilities: 10-w TPO, 0.055-kw ERP, 20-ft. above ground, 40-ft. above sea level, lat. 56° 00' 57", long. 132° 02' 27".
Transmitter: Community School, Coffman Cove.
- Cold Bay**—K09QT, State of Alaska, see Adak.
Technical facilities: 10-w TPO, 0.0518-kw ERP, 20-ft. above ground, 131-ft. above sea level, lat. 55° 15' 05", long. 162° 45' 41".
Transmitter: Alascom Earth Station, Cold Bay.
- Copper Center**—K12MO, State of Alaska, see Adak.

Low Power Television Stations

ALASKA—(Continued)

- Technical facilities:** 10-w TPO, 0.0954-kw ERP, 50-ft. above ground, 1275-ft. above sea level, lat. 62° 02' 40", long. 145° 25' 26".
Transmitter: State Hwy. Maintenance Station, 110 Mile Richardson Hwy., Glennallen.
- Craig**—K09RJ, State of Alaska, see Adak.
Technical facilities: 10-w TPO, 0.0542-kw ERP, 20-ft. above ground, 145-ft. above sea level, lat. 55° 28' 26", long. 133° 08' 14".
Transmitter: Craig Community School, Craig.
- Crooked Creek**—K07RZ, State of Alaska, see Adak.
Technical facilities: 10-w TPO, 0.056-kw ERP, 20-ft. above ground, 148-ft. above sea level, lat. 61° 52' 16", long. 158° 06' 06".
Transmitter: Crooked Creek School, Crooked Creek.
- Deering**—K09RN, State of Alaska, see Adak.
Technical facilities: 10-w TPO, 0.0568-kw ERP, 20-ft. above ground, 40-ft. above sea level, lat. 66° 04' 36", long. 162° 43' 09".
Transmitter: Alascom Earth Station, Deering.
- Delta Junction**—K04KL, State of Alaska, see Adak.
Technical facilities: 10-w TPO, 0.056-kw ERP, 80-ft. above ground, 1934-ft. above sea level, lat. 64° 02' 15", long. 145° 44' 10".
Transmitter: Hwy. Maintenance Station, Delta Junction.
- Dillingham**—K04KM, State of Alaska, see Adak.
Technical facilities: 10-w TPO, 0.051-kw ERP, 20-ft. above ground, 65-ft. above sea level, lat. 54° 02' 35", long. 158° 27' 12".
Transmitter: Alascom Earth Station, Dillingham.
- Dot Lake**—K13RM, State of Alaska, see Adak.
Technical facilities: 10-w TPO, 0.0556-kw ERP, 20-ft. above ground, 1395-ft. above sea level, lat. 63° 39' 31", long. 144° 03' 22".
Transmitter: Dot Lake School, Dot Lake.
Equipment: Acrodyne transmitter; Scala antenna.
- Eagle Village**—K09RF, State of Alaska, see Adak.
Technical facilities: 10-w TPO, 0.053-kw ERP, 20-ft. above ground, 895-ft. above sea level, lat. 64° 46' 48", long. 141° 06' 50".
Transmitter: Alascom Earth Station, Eagle Village.
- Eek**—K09TN, State of Alaska, see Adak.
Technical facilities: 10-w TPO, 0.055-kw ERP, 20-ft. above ground, 40-ft. above sea level, lat. 60° 13' 08", long. 162° 01' 11".
Transmitter: Eek High School.
- Egegik**—K04KR, State of Alaska, see Adak.
Technical facilities: 10-w TPO, 0.0506-kw ERP, 20-ft. above ground, 75-ft. above sea level, lat. 58° 12' 55", long. 157° 22' 27".
Transmitter: Egegik Community School, Egegik.
- Eight Fathoms Bight**—K09TA, State of Alaska, see Adak.
Technical facilities: 10-w TPO, 0.055-kw ERP, 20-ft. above ground, 40-ft. above sea level, lat. 58° 00' 10", long. 135° 46' 03".
Transmitter: Eight Fathoms Bight.
- Ekwok**—K11QW, State of Alaska, see Adak.
Technical facilities: 10-w TPO, 0.055-kw ERP, 20-ft. above ground, 185-ft. above sea level, lat. 59° 20' 59", long. 157° 28' 33".
Transmitter: Ekwok High School.
- Elim**—K09QS, State of Alaska, see Adak.
Technical facilities: 10-w TPO, 0.0555-kw ERP, 20-ft. above ground, 47-ft. above sea level, lat. 64° 37' 03", long. 162° 15' 20".
Transmitter: Alascom Earth Station, Elim.
- Ernestine**—K11RI, State of Alaska, see Adak.
Technical facilities: 10-w TPO, 0.055-kw ERP, 20-ft. above ground, 1000-ft. above sea level, lat. 61° 27' 04", long. 145° 10' 18".
Transmitter: Hwy. Maintenance Camp, Ernestine.
- False Pass**—K09RP, State of Alaska, see Adak.
Technical facilities: 10-w TPO, 0.0542-kw ERP, 20-ft. above ground, 50-ft. above sea level, lat. 51° 54' 23", long. 163° 24' 44".
Transmitter: Alascom Earth Station, False Pass.
- Fort Yukon**—K07RC, State of Alaska, see Adak.
Technical facilities: 10-w TPO, 0.055-kw ERP, 20-ft. above ground, 460-ft. above sea level, lat. 66° 33' 53", long. 145° 15' 48".
Transmitter: Alascom Earth Station, Fort Yukon.
- Freshwater Bay**—K09TP, State of Alaska, see Adak.
Technical facilities: 10-w TPO, 0.055-kw ERP, 20-ft. above ground, 40-ft. above sea level, lat. 57° 53' 57", long. 135° 09' 21".
Transmitter: Freshwater Bay School.
- Gakona**—K11RG, State of Alaska, see Adak.
Technical facilities: 10-w TPO, 0.055-kw ERP, 20-ft. above ground, 1470-ft. above sea level, lat. 62° 18' 01", long. 145° 18' 13".
- Galena**—K04LZ, State of Alaska, see Adak.
Technical facilities: 10-w TPO, 0.041-kw ERP, 30-ft. above ground, 190-ft. above sea level, lat. 64° 45' 33", long. 156° 51' 41".
Transmitter: Vehicle storage bldg., N end of Tract B, Alexander Lake Townsite addition, Galena.
- Gambell**—K09QR, State of Alaska, see Adak.
Technical facilities: 10-w TPO, 0.0535-kw ERP, 20-ft. above ground, 35-ft. above sea level, lat. 63° 46' 44", long. 171° 43' 54".
Transmitter: Alascom Earth Station, Gambell.
- Girdwood**—K10MB, State of Alaska, see Adak.
Technical facilities: 10-w TPO, 0.05-kw ERP, 60-ft. above ground, 110-ft. above sea level, lat. 60° 56' 44", long. 149° 10' 24".
Transmitter: Hwy. Maintenance Shop, Girdwood.
- Glennallen/Copper Center**—K13UB, State of Alaska, see Adak.
Technical facilities: 10-w TPO, 0.079-kw ERP, 20-ft. above ground, 3220-ft. above sea level, lat. 61° 46' 44", long. 145° 12' 25".
- Golovin**—K07QX, State of Alaska, see Adak.
Technical facilities: 10-w TPO, 0.0549-kw ERP, 20-ft. above ground, 50-ft. above sea level, lat. 64° 32' 36", long. 163° 02' 03".
Transmitter: Alascom Earth Station, Golovin.
- Goodnews Bay**—K04KT, State of Alaska, see Adak.
Technical facilities: 10-w TPO, 0.0506-kw ERP, 20-ft. above ground, 90-ft. above sea level, lat. 59° 07' 07", long. 161° 35' 19".
Transmitter: Alascom Earth Station, Goodnews Bay.
- Grayling**—K11QH, State of Alaska, see Adak.
Technical facilities: 10-w TPO, 0.0534-kw ERP, 20-ft. above ground, 95-ft. above sea level, lat. 62° 54' 11", long. 160° 03' 54".
Transmitter: Alascom Earth Station, Grayling.
- Gustavus**—K02LW, State of Alaska, see Adak.
Technical facilities: 10-w TPO, 0.043-kw ERP, 20-ft. above ground, 50-ft. above sea level, lat. 58° 25' 04", long. 135° 42' 30".
Transmitter: Airport Maintenance Bldg., Gustavus.
- Haines**—K07RF, State of Alaska, see Adak.
Technical facilities: 10-w TPO, 0.055-kw ERP, 20-ft. above ground, 70-ft. above sea level, lat. 59° 14' 08", long. 135° 27' 01".
Transmitter: Alascom Earth Station, Haines.
- Halibut Cove**—K11QS, State of Alaska, see Adak.
Technical facilities: 10-w TPO, 0.055-kw ERP, 20-ft. above ground, 50-ft. above sea level, lat. 59° 35' 44", long. 151° 12' 59".
Transmitter: Halibut Cove School.
- Healy**—K58BI, State of Alaska, see Adak.
Technical facilities: 10-w TPO, 0.317-kw ERP, 173-ft. above ground, 2109-ft. above sea level, lat. 63° 50' 13", long. 148° 58' 38".
Transmitter: State of Alaska Communications Site, Healy.
- Hobart Bay**—K09TB, State of Alaska, see Adak.
Technical facilities: 10-w TPO, 0.055-kw ERP, 20-ft. above ground, 40-ft. above sea level, lat. 57° 24' 15", long. 133° 24' 31".
Transmitter: Hobart Bay School.
- Holy Cross**—K07RJ, State of Alaska, see Adak.
Technical facilities: 10-w TPO, 0.0556-kw ERP, 20-ft. above ground, 195-ft. above sea level, lat. 62° 11' 58", long. 159° 46' 05".
Transmitter: Alascom Earth Station, Holy Cross.
- Hoonah**—K07QV, State of Alaska, see Adak.
Technical facilities: 10-w TPO, 0.053-kw ERP, 70-ft. above ground, 85-ft. above sea level, lat. 58° 06' 36", long. 135° 26' 28".
Transmitter: Waste Treatment Plant, Hoonah.
Equipment: Acrodyne transmitter; Scala antenna.
- Hooper Bay**—K04MC, State of Alaska, see Adak.
Technical facilities: 10-w TPO, 0.043-kw ERP, 20-ft. above ground, 40-ft. above sea level, lat. 61° 31' 56", long. 166° 05' 42".
Transmitter: Alascom Earth Station, Hooper Bay.
- Hughes**—K09RY, State of Alaska, see Adak.
Technical facilities: 10-w TPO, 0.054-kw ERP, 20-ft. above ground, 315-ft. above sea level, lat. 66° 02' 50", long. 154° 15' 20".
Transmitter: Alascom Earth Station, Hughes.
- Huslia**—K09QD, State of Alaska, see Adak.
Technical facilities: 10-w TPO, 0.0555-kw ERP, 20-ft. above ground, 215-ft. above sea level, lat. 65° 41' 57", long. 156° 23' 50".
Transmitter: Alascom Earth Station, Huslia.
- Hydraburg**—K09QI, State of Alaska, see Adak.
Technical facilities: 10-w TPO, 0.055-kw ERP, 20-ft. above ground, 45-ft. above sea level, lat. 55° 12' 26", long. 132° 49' 26".
Transmitter: Hydraburg Public School, Hydraburg.
Equipment: Acrodyne transmitter; Scala antenna.
- Iliamna**—K04KO, State of Alaska, see Adak.
Technical facilities: 10-w TPO, 0.05-kw ERP, 20-ft. above ground, 163-ft. above sea level, lat. 59° 54' 47", long. 154° 49' 00".
Transmitter: Alascom Earth Station, Iliamna.
- Ivanof Bay**—K09SN, State of Alaska, see Adak.

Low Power Television Stations

RICHARD L. VEGA & ASSOCIATES

- Radio-Telephone Systems Design
 - 900 MHz
 - Low Band
- Cellular Radio Systems Design
- MDS, LPTV, DEMS, DBS
- 2-Way
- Microwave Control

P.O. Box 191

(301) 437-7000

Pasadena, Maryland 21122

Technical facilities: 10-w TPO, 0.056-kw ERP, 20-ft. above ground, 45-ft. above sea level, lat. 55° 54' 07", long. 159° 29' 15".
Transmitter: Community Hall, Ivanof Bay.

Kake—K09QP, State of Alaska, see Adak.
Technical facilities: 10-w TPO, 0.0512-kw ERP, 20-ft. above ground, 95-ft. above sea level, lat. 56° 58' 39", long. 133° 56' 47".
Transmitter: Kake Public School, Kake.

Kakhonak—K09TM, State of Alaska, see Adak.
Technical facilities: 10-w TPO, 0.055-kw ERP, 20-ft. above ground, 77-ft. above sea level, lat. 52° 26' 32", long. 154° 45' 20".
Transmitter: Kakhonak High School.

Kaktovik—K09QY, State of Alaska, see Adak.
Technical facilities: 10-w TPO, 0.054-kw ERP, 20-ft. above ground, 70-ft. above sea level, lat. 70° 07' 35", long. 143° 36' 55".
Transmitter: Alascom Earth Station, Kaktovik.

Kalskag—K09TR, K11RF, State of Alaska, see Adak.
Technical facilities: 10-w TPO, 0.055-kw ERP, 20-ft. above ground, 82-ft. above sea level, lat. 61° 30' 48", long. 160° 21' 30".
Transmitter: Kalskag High School.

Karluk—K09QK, State of Alaska, see Adak.
Technical facilities: 10-w TPO, 0.0549-kw ERP, 20-ft. above ground, 70-ft. above sea level, lat. 57° 33' 53", long. 154° 25' 57".
Transmitter: Alascom Earth Station, Karluk.

Kenai/Soldotna/Sterling—K23AF, State of Alaska, see Adak.
Technical facilities: 100-w TPO, 1.4-kw ERP, 300-ft. above ground, 600-ft. above sea level, lat. 60° 32' 15", long. 150° 32' 15".
Transmitter: 0.5-mi. W of Robinson Loop Rd., Sterling.

Kiana—K09RW, State of Alaska, see Adak.
Technical facilities: 10-w TPO, 0.0559-kw ERP, 20-ft. above ground, 175-ft. above sea level, lat. 66° 58' 27", long. 160° 25' 47".
Transmitter: Alascom Earth Station, Kiana.

King Cove—K09QW, State of Alaska, see Adak.
Technical facilities: 10-w TPO, 0.054-kw ERP, 20-ft. above ground, 50-ft. above sea level, lat. 55° 03' 42", long. 162° 18' 30".
Transmitter: Alascom Earth Station, King Cove.

King Salmon—K04KN, State of Alaska, see Adak.
Technical facilities: 10-w TPO, 0.0491-kw ERP, 20-ft. above ground, 91-ft. above sea level, lat. 58° 40' 58", long. 156° 39' 49".
Transmitter: Alascom Earth Station, King Salmon.

Kipnuk—K04LM, State of Alaska, see Adak.
Technical facilities: 10-w TPO, 0.043-kw ERP, 20-ft. above ground, 40-ft. above sea level, lat. 59° 56' 21", long. 164° 02' 28".
Transmitter: Alascom Earth Station, Kipnuk.

Kivalina—K09QZ, State of Alaska, see Adak.
Technical facilities: 10-w TPO, 0.0571-kw ERP, 20-ft. above ground, 45-ft. above sea level, lat. 67° 43' 38", long. 164° 32' 03".
Transmitter: Alascom Earth Station, Kivalina.

Klukwan—K04KQ, State of Alaska, see Adak.
Technical facilities: 10-w TPO, 0.0466-kw ERP, 100-ft. above ground, 300-ft. above sea level, lat. 59° 24' 08", long. 135° 53' 07".
Transmitter: Klukwan Water Storage Tank, 0.5-mi. N of Klukwan.

Kobuk—K02KZ, State of Alaska, see Adak.
Technical facilities: 10-w TPO, 0.0444-kw ERP, 20-ft. above ground, 150-ft. above sea level, lat. 66° 54' 29", long. 156° 52' 51".
Transmitter: Alascom Earth Station, Kobuk.

Koliganek—K07QW, State of Alaska, see Adak.
Technical facilities: 10-w TPO, 0.055-kw ERP, 20-ft. above ground, 230-ft. above sea level, lat. 59° 43' 42", long. 157° 16' 55".
Transmitter: Alascom Earth Station, Koliganek.
Equipment: Acrodyne transmitter; Scala antenna.

Kongiganak—K09RG, State of Alaska, see Adak.
Technical facilities: 10-w TPO, 0.0561-kw ERP, 20-ft. above ground, 60-ft. above sea level, lat. 59° 57' 36", long. 162° 53' 30".
Transmitter: Alascom Earth Station, Kongiganak.

Kotlik—K09SL, State of Alaska, see Adak.
Technical facilities: 10-w TPO, 0.055-kw ERP, 20-ft. above ground, 40-ft. above sea level, lat. 63° 03' 00", long. 163° 33' 08".
Transmitter: Head Start Bldg., Kotlik.

Koyuk—K09SA, State of Alaska, see Adak.
Technical facilities: 10-w TPO, 0.0561-kw ERP, 20-ft. above ground, 70-ft. above sea level, lat. 64° 55' 54", long. 161° 09' 23".
Transmitter: Alascom Earth Station, Koyuk.
Equipment: Emcee transmitter; Scala antenna.
Costs: Plant, \$15,300; yearly operating, \$2,000.

Koyuk—K02MB, State of Alaska, see Adak.
Technical facilities: 10-w TPO, 0.0434-kw ERP, 20-ft. above ground, 70-ft. above sea level, lat. 64° 55' 54", long. 161° 09' 23".
Transmitter: Alascom Earth Station, Koyuk.

Koyukuk—K03FZ, State of Alaska, see Adak.
Technical facilities: 10-w TPO, 0.043-kw ERP, 20-ft. above ground, 150-ft. above sea level, lat. 64° 52' 58", long. 157° 42' 24".
Transmitter: Koyukuk School, Koyukuk.

Labouchere Bay—K09SK, State of Alaska, see Adak.
Technical facilities: 10-w TPO, 0.055-kw ERP, 20-ft. above ground, 40-ft. above sea level, lat. 56° 18' 24", long. 133° 37' 35".
Transmitter: Labouchere Bay School.

Lake Louise/Eureka/Neichina/Snow Lake/Tazlina—K11RJ, State of Alaska, see Adak.
Technical facilities: 100-w TPO, 0.55-kw ERP, 20-ft. above ground, 2994-ft. above sea level, lat. 62° 06' 20", long. 146° 10' 18".
Transmitter: 28-mi. W of Glenallen.
Equipment: Emcee transmitter; Scala antenna.
Costs: Plant, \$30,000; yearly operating, \$2,000.

Larsen Bay—K09QE, State of Alaska, see Adak.
Technical facilities: 10-w TPO, 0.0534-kw ERP, 20-ft. above ground, 60-ft. above sea level, lat. 57° 32' 17", long. 153° 58' 48".
Transmitter: Alascom Earth Station, Larsen Bay.

Manley Hot Springs—K07RX, State of Alaska, see Adak.
Technical facilities: 10-w TPO, 0.055-kw ERP, 20-ft. above ground, 400-ft. above sea level, lat. 64° 59' 52", long. 150° 38' 26".
Transmitter: Telco Bldg., Manley Hot Springs.

Manokotak—K09TQ, State of Alaska, see Adak.
Technical facilities: 10-w TPO, 0.055-kw ERP, 20-ft. above ground, 40-ft. above sea level, lat. 58° 58' 52", long. 159° 03' 20".
Transmitter: Manokotak School.

Marshall—K02KV, State of Alaska, see Adak.
Technical facilities: 10-w TPO, 0.0441-kw ERP, 20-ft. above ground, 70-ft. above sea level, lat. 61° 52' 53", long. 162° 05' 09".
Transmitter: Alascom Earth Station, Marshall.

McGrath—K09QC, State of Alaska, see Adak.
Technical facilities: 10-w TPO, 0.0506-kw ERP, 20-ft. above ground, 350-ft. above sea level, lat. 62° 56' 27", long. 155° 33' 11".
Transmitter: Alascom Earth Station, McGrath.

Mekoryuk—K04MD, State of Alaska, see Adak.
Technical facilities: 10-w TPO, 0.043-kw ERP, 20-ft. above ground, 40-ft. above sea level, lat. 60° 23' 12", long. 166° 11' 12".
Transmitter: Alascom Earth Station, Mekoryuk.

Mentasta Lake—K09QJ, State of Alaska, see Adak.
Technical facilities: 10-w TPO, 0.0543-kw ERP, 20-ft. above ground, 2355-ft. above sea level, lat. 62° 55' 46", long. 143° 47' 40".
Transmitter: Mentasta Lake School, Mentasta Lake.
Equipment: Acrodyne transmitter; Scala antenna.

Metlakatla—K07SL, State of Alaska, see Adak.
Technical facilities: 10-w TPO, 0.055-kw ERP, 20-ft. above ground, 40-ft. above sea level, lat. 55° 07' 42", long. 161° 34' 20".
Transmitter: Metlakatla School.

Meyers Chuck—K09TI, State of Alaska, see Adak.
Technical facilities: 10-w TPO, 0.055-kw ERP, lat. 55° 44' 28, long. 132° 15' 14".

Minchumina—K09SZ, State of Alaska, see Adak.
Technical facilities: 10-w TPO, 0.055-kw ERP, 20-ft. above ground, 670-ft. above sea level, lat. 63° 52' 59", long. 152° 18' 45".
Transmitter: Alascom Office, Minchumina.

Minto—K13TK, State of Alaska, see Adak.
Technical facilities: 10-w TPO, 0.055-kw ERP, 20-ft. above ground, 435-ft. above sea level, lat. 65° 09' 10", long. 149° 20' 23".
Transmitter: Alascom Earth Station, Minto.

Mountain Village—K13RJ, State of Alaska, see Adak.
Technical facilities: 10-w TPO, 0.055-kw ERP, 20-ft. above ground, 120-ft. above sea level, lat. 62° 05' 18", long. 163° 43' 35".
Transmitter: Alascom Earth Station, Mountain Village.

Naknek—K13TZ, State of Alaska, see Adak.
Technical facilities: 10-w TPO, 0.0436-kw ERP, 150-ft. above ground, 195-ft. above sea level, lat. 58° 44' 35", long. 156° 57' 57".
Transmitter: 1.7-mi. E of Naknek on Naknek King Solomon.

Napaskiak—K07SJ, State of Alaska, see Adak.

Low Power Television Stations

ALASKA—(Continued)

- Technical facilities:** 10-w TPO, 0.055-kw ERP, 20-ft. above ground, 40-ft. above sea level, lat. 60° 41' 48", long. 161° 57' 13".
Transmitter: Napaskiak School.
- Naukati Bay**—K09TJ, State of Alaska, see Adak.
Technical facilities: 10-w TPO, 0.055-kw ERP, 20-ft. above ground, 40-ft. above sea level, lat. 55° 52' 06", long. 133° 13' 03".
Transmitter: Naukati Bay School.
- Nelson Lagoon**—K09QM, State of Alaska, see Adak.
Technical facilities: 10-w TPO, 0.0549-kw ERP, 20-ft. above ground, 50-ft. above sea level, lat. 56° 00' 07", long. 161° 12' 07".
Transmitter: Alascom Earth Station, Nelson Lagoon.
- Nenana**—K55DE, State of Alaska, see Adak.
Technical facilities: 10-w TPO, 0.0666-kw ERP, 85-ft. above ground, 445-ft. above sea level, lat. 64° 33' 15", long. 149° 05' 06".
Transmitter: State Hwy. Maintenance Station, Nenana.
- New Stuyahok**—K09QV, State of Alaska, see Adak.
Technical facilities: 10-w TPO, 0.0542-kw ERP, 20-ft. above ground, 160-ft. above sea level, lat. 59° 27' 09", long. 157° 18' 31".
Transmitter: Alascom Earth Station, New Stuyahok.
- Newtok**—K02LN, State of Alaska, see Adak.
Technical facilities: 10-w TPO, 0.043-kw ERP, 20-ft. above ground, 40-ft. above sea level, lat. 60° 56' 29", long. 164° 37' 44".
Transmitter: Newtok School, Newtok.
- Nightmute**—K10LU, State of Alaska, see Adak.
Technical facilities: 10-w TPO, 0.043-kw ERP, 20-ft. above ground, 40-ft. above sea level, lat. 60° 29' 48", long. 164° 43' 29".
Transmitter: Clinic Bldg., Nightmute.
- Nikolai**—K04MB, State of Alaska, see Adak.
Technical facilities: 10-w TPO, 0.043-kw ERP, 30-ft. above ground, 455-ft. above sea level, lat. 63° 00' 47", long. 154° 22' 19".
Transmitter: Nikolai School Bldg., Nikolai.
- Nikolski**—K09RK, State of Alaska, see Adak.
Technical facilities: 10-w TPO, 0.0555-kw ERP, 20-ft. above ground, 50-ft. above sea level, lat. 52° 56' 27", long. 168° 51' 27".
Transmitter: Alascom Earth Station, Nikolski.
- Noatak**—K07RI, State of Alaska, see Adak.
Technical facilities: 10-w TPO, 0.0548-kw ERP, 20-ft. above ground, 135-ft. above sea level, lat. 67° 34' 03", long. 162° 57' 58".
Transmitter: Alascom Earth Station, Noatak.
- Nondalton**—K09RQ, State of Alaska, see Adak.
Technical facilities: 10-w TPO, 0.0536-kw ERP, 20-ft. above ground, 295-ft. above sea level, lat. 59° 58' 28", long. 154° 50' 49".
Transmitter: Nondalton Community School, Nondalton.
- Noorvik**—K09RU, State of Alaska, see Adak.
Technical facilities: 10-w TPO, 0.0574-kw ERP, 20-ft. above ground, 90-ft. above sea level, lat. 66° 50' 15", long. 161° 01' 50".
Transmitter: Alascom Earth Station, Noorvik.
- Northway**—K02LB, Northway Village Council, General Delivery, Northway, AK 99764.
Technical facilities: 10-w TPO, 0.04985-kw ERP, 80-ft. above ground, 1796-ft. above sea level, lat. 62° 58' 04", long. 141° 53' 34".
Transmitter: Community Bldg., Northway.
Equipment: Television Technology transmitter; Scala antenna.
Costs: Plant, \$15,000; yearly operating, \$1,000.
Officers: Lorraine Felix, pres.; Jimmy Demit, v.p.; Julius Sam, Della Northway, Gary Thomas, Cora Demit, Keith Albert.
Represented (legal) by: Wilkinson, Barker, Knauer & Quinn.
- Northway**—K04KP, State of Alaska, see Adak.
Technical facilities: 10-w TPO, 0.0484-kw ERP, 20-ft. above ground, 1720-ft. above sea level, lat. 62° 57' 47", long. 141° 55' 57".
Transmitter: Northway Community School, Northway.
- Nulqsut**—K09RT, State of Alaska, see Adak.
Technical facilities: 10-w TPO, 0.056-kw ERP, 20-ft. above ground, 70-ft. above sea level, lat. 70° 12' 39", long. 150° 59' 27".
Transmitter: Alascom Earth Station, Nulqsut.
- Nulato**—K02KW, State of Alaska, see Adak.
Technical facilities: 10-w TPO, 0.043-kw ERP, 20-ft. above ground, 135-ft. above sea level, lat. 64° 43' 10", long. 158° 06' 10".
Transmitter: Alascom Earth Station, Nulato.
- Old Harbor**—K13RN, State of Alaska, see Adak.
Technical facilities: 10-w TPO, 0.054-kw ERP, 20-ft. above ground, 50-ft. above sea level, lat. 57° 12' 12", long. 153° 18' 09".
Transmitter: Alascom Earth Station, Old Harbor.
- Ouzinkie**—K07QY, State of Alaska, see Adak.
Technical facilities: 10-w TPO, 0.0555-kw ERP, 20-ft. above ground, 45-ft. above sea level, lat. 51° 55' 24", long. 152° 30' 00".
Transmitter: Ouzinkie Community School, Ouzinkie.
- Paxson**—K11QV, State of Alaska, see Adak.
Technical facilities: 10-w TPO, 0.055-kw ERP, 20-ft. above ground, 2720-ft. above sea level, lat. 63° 01' 54", long. 145° 29' 35".
Transmitter: Paxson Hwy. 185 & 0.5-mi. up Richardson Hwy.
- Pedro Bay**—K13SV, State of Alaska, see Adak.
Technical facilities: 10-w TPO, 0.054-kw ERP, 20-ft. above ground, 90-ft. above sea level, lat. 59° 47' 06", long. 154° 07' 09".
Transmitter: Alascom Office, Pedro Bay.
- Pelican**—K09RM, State of Alaska, see Adak.
Technical facilities: 10-w TPO, 0.0548-kw ERP, 20-ft. above ground, 145-ft. above sea level, lat. 57° 57' 45", long. 136° 13' 51".
Transmitter: Pelican Community School, Pelican.
- Perryville**—K04MA, State of Alaska, see Adak.
Technical facilities: 10-w TPO, 0.043-kw ERP, 20-ft. above ground, 50-ft. above sea level, lat. 55° 54' 45", long. 159° 08' 34".
Transmitter: Perryville Community Hall, Perryville.
- Pilot Point**—K02LI, State of Alaska, see Adak.
Technical facilities: 10-w TPO, 0.042-kw ERP, 20-ft. above ground, 30-ft. above sea level, lat. 57° 33' 53", long. 157° 34' 30".
Transmitter: School Power House, Pilot Point.
- Pilot Station**—K11QO, State of Alaska, see Adak.
Technical facilities: 10-w TPO, 0.054-kw ERP, 20-ft. above ground, 295-ft. above sea level, lat. 61° 52' 24", long. 162° 52' 34".
Transmitter: Pump House, Pilot Station.
- Pitka's Point**—K02LV, State of Alaska, see Adak.
Technical facilities: 10-w TPO, 0.043-kw ERP, 20-ft. above ground, 45-ft. above sea level, lat. 62° 01' 57", long. 163° 16' 55".
- Point Hope**—K09QN, State of Alaska, see Adak.
Technical facilities: 10-w TPO, 0.0536-kw ERP, 20-ft. above ground, 47-ft. above sea level, lat. 68° 20' 51", long. 166° 44' 16".
Transmitter: Alascom Earth Station, Port Hope.
- Port Alice**—K09TL, State of Alaska, see Adak.
Technical facilities: 10-w TPO, 0.055-kw ERP, 20-ft. above ground, 40-ft. above sea level, lat. 55° 47' 59", long. 133° 35' 13".
Transmitter: Port Alice School.
- Port Alsworth**—K07SH, State of Alaska, see Adak.
Technical facilities: 10-w TPO, 0.054-kw ERP, 20-ft. above ground, 290-ft. above sea level, lat. 60° 12' 15", long. 154° 18' 52".
Transmitter: Glen Alsworth residence, Port Alsworth.
- Port Graham**—K13SC, State of Alaska, see Adak.
Technical facilities: 10-w TPO, 0.055-kw ERP, 57-ft. above ground, 107-ft. above sea level, lat. 59° 20' 54", long. 151° 49' 29".
Transmitter: Community Center, Port Graham.
- Port Heiden**—K13SA, State of Alaska, see Adak.
Technical facilities: 10-w TPO, 0.04-kw ERP, 32-ft. above ground, 92-ft. above sea level, lat. 56° 54' 47", long. 158° 40' 54".
Transmitter: Village Health Clinic, Port Heiden.
- Port Lions**—K07RG, State of Alaska, see Adak.
Technical facilities: 10-w TPO, 0.0561-kw ERP, 20-ft. above ground, 40-ft. above sea level, lat. 57° 52' 00", long. 152° 51' 53".
Transmitter: Alascom Earth Station, Port Lions.
- Port Moller**—K07SO, State of Alaska, see Adak.
Technical facilities: 10-w TPO, 0.055-kw ERP, 20-ft. above ground, 40-ft. above sea level, lat. 57° 59' 22", long. 160° 34' 33".
Transmitter: Port Moller High School.
- Port Protection**—K11QX, State of Alaska, see Adak.
Technical facilities: 10-w TPO, 0.055-kw ERP, 20-ft. above ground, 40-ft. above sea level, lat. 56° 19' 23", long. 133° 36' 44".
Transmitter: Port Protection School.
- Quinhagak**—K09SX, State of Alaska, see Adak.
Technical facilities: 10-w TPO, 0.054-kw ERP, 20-ft. above ground, 40-ft. above sea level, lat. 59° 44' 53", long. 161° 54' 47".
Transmitter: Alascom Bldg., Quinhagak.
- Rampart**—K09RD, State of Alaska, see Adak.
Technical facilities: 10-w TPO, 0.0549-kw ERP, 20-ft. above ground, 335-ft. above sea level, lat. 65° 30' 16", long. 150° 10' 09".
Transmitter: Alascom Earth Station, Rampart.
- Red Devil**—K02LA, State of Alaska, see Adak.
Technical facilities: 10-w TPO, 0.043-kw ERP, 20-ft. above ground, 220-ft. above sea level, lat. 61° 47' 04", long. 157° 20' 00".
Transmitter: Alascom Earth Station, Red Devil.
- Ruby**—K04KU, State of Alaska, see Adak.
Technical facilities: 10-w TPO, 0.052-kw ERP, 20-ft. above ground, 260-ft. above sea level, lat. 64° 44' 23", long. 155° 29' 09".
Transmitter: Alascom Earth Station, Ruby.
- Russian Mission**—K09SH, State of Alaska, see Adak.

Low Power Television Stations



TELEVISION TECHNOLOGY CORPORATION
 Low Power TV Transmitters, Translators, TV & FM
 2360 Industrial Lane
 Broomfield, CO 80020
 (303) 465-4141
 TWX: 910-938-0396 TTC ARDA

Technical facilities: 10-w TPO, 0.051-kw ERP, 20-ft. above ground, 90-ft. above sea level, lat. 61° 47' 11", long. 161° 19' 11".
 Transmitter: Native Store Warehouse, Russian Mission.

St. George—K09RE, State of Alaska, see Adak.
 Technical facilities: 10-w TPO, 0.0542-kw ERP, 20-ft. above ground, 140-ft. above sea level, lat. 56° 36' 12", long. 169° 32' 57".
 Transmitter: Alascom Earth Station, St. George.

St. Mary's—K13SX, State of Alaska, see Adak.
 Technical facilities: 10-w TPO, 0.055-kw ERP, 20-ft. above ground, 135-ft. above sea level, lat. 62° 03' 07", long. 163° 10' 29".
 Transmitter: Alascom Earth Station, St. Mary's.
 Equipment: Ernce transmitter; Scala antenna.
 Costs: Plant, \$30,000; yearly operating, \$2,000.

St. Michaels—K09QX, State of Alaska, see Adak.
 Technical facilities: 10-w TPO, 0.0548-kw ERP, 20-ft. above ground, 50-ft. above sea level, lat. 63° 28' 43", long. 162° 02' 19".
 Transmitter: Alascom Earth Station, St. Michaels.

St. Paul—K09RB, State of Alaska, see Adak.
 Technical facilities: 10-w TPO, 0.0536-kw ERP, 20-ft. above ground, 120-ft. above sea level, lat. 57° 07' 14", long. 170° 28' 45".
 Transmitter: Alascom Earth Station, St. Paul.

Sand Point—K09RA, State of Alaska, see Adak.
 Technical facilities: 10-w TPO, 0.051-kw ERP, 60-ft. above ground, 224-ft. above sea level, lat. 55° 21' 02", long. 160° 29' 14".
 Transmitter: Alascom Earth Station, Sand Point.

Savoonga—K07RD, State of Alaska, see Adak.
 Technical facilities: 10-w TPO, 0.056-kw ERP, 20-ft. above ground, 50-ft. above sea level, lat. 63° 41' 45", long. 170° 28' 45".
 Transmitter: Alascom Earth Station, Savoonga.

Scannon Bay—K02LS, State of Alaska, see Adak.
 Technical facilities: 10-w TPO, 0.043-kw ERP, 20-ft. above ground, 40-ft. above sea level, lat. 61° 50' 33", long. 165° 34' 46".
 Transmitter: Scannon Bay School.

Selawik—K09RL, State of Alaska, see Adak.
 Technical facilities: 10-w TPO, 0.0565-kw ERP, 20-ft. above ground, 55-ft. above sea level, lat. 66° 35' 56", long. 160° 00' 40".
 Transmitter: Alascom Earth Station, Selawik.

Seward—K17AC, Visual Entertainment Unlimited, 207 Lynwood Lane, Rte. 3, Kenai, AK 99611.
 Technical facilities: 100-w TPO, 0.8265-kw ERP, 65-ft. above ground, 145-ft. above sea level, lat. 60° 06' 18", long. 149° 26' 20".
 Transmitter: Next to city hall, near corner of 5th Ave. & Adams St., Seward.
 Equipment: Television Technology transmitter; Scala antenna.
 Ownership: Roxie Jackson, 100%.

Seward—K55DD, State of Alaska, see Adak.
 Technical facilities: 10-w TPO, 0.0943-kw ERP, 71-ft. above ground, 118-ft. above sea level, lat. 60° 06' 12", long. 149° 26' 12".
 Transmitter: Seward Library Bldg., 5th & Adams St., Seward.

Shageluk—K04KY, State of Alaska, see Adak.
 Technical facilities: 10-w TPO, 0.0514-kw ERP, 20-ft. above ground, 145-ft. above sea level, lat. 62° 39' 21", long. 159° 31' 48".
 Transmitter: Alascom Earth Station, Shageluk.

Shaktolik—K07QU, State of Alaska, see Adak.
 Technical facilities: 10-w TPO, 0.0548-kw ERP, 20-ft. above ground, 55-ft. above sea level, lat. 64° 21' 18", long. 161° 11' 22".
 Transmitter: Alascom Earth Station, Shaktolik.

Shishmaref—K09RZ, State of Alaska, see Adak.
 Technical facilities: 10-w TPO, 0.0536-kw ERP, 20-ft. above ground, 40-ft. above sea level, lat. 66° 15' 21", long. 166° 04' 10".
 Transmitter: Alascom Earth Station, Shishmaref.

Shungnak—K07RA, State of Alaska, see Adak.
 Technical facilities: 10-w TPO, 0.0568-kw ERP, 20-ft. above ground, 180-ft. above sea level, lat. 66° 53' 24", long. 157° 08' 01".
 Transmitter: Alascom Earth Station, Shungnak.

Skagway—K11QE, State of Alaska, see Adak.
 Technical facilities: 10-w TPO, 0.0489-kw ERP, 80-ft. above ground, 105-ft. above sea level, lat. 59° 27' 13", long. 135° 19' 17".
 Transmitter: Waste Treatment Plant, Skagway.

Slana—K13SM, State of Alaska, see Adak.
 Technical facilities: 10-w TPO, 0.049-kw ERP, 80-ft. above ground, 2270-ft. above sea level, lat. 62° 42' 27", long. 143° 58' 37".
 Transmitter: Slana Hwy. Station, Mile 60, Tok Hwy., Slana.

Soldotna—See Kenai, AK.

Stebbins—K09RR, State of Alaska, see Adak.
 Technical facilities: 10-w TPO, 0.0542-kw ERP, 20-ft. above ground, 35-ft. above sea level, lat. 63° 31' 10", long. 162° 17' 15".
 Transmitter: Stebbins Community School, Stebbins.

Sterling—See Kenai, AK.

Steven's Village—K09SV, State of Alaska, see Adak.
 Technical facilities: 10-w TPO, 0.054-kw ERP, 20-ft. above ground, 380-ft. above sea level, lat. 61° 00' 32", long. 149° 05' 33".
 Transmitter: Alascom Office, Steven's Village.

Stony River—K13SE, State of Alaska, see Adak.
 Technical facilities: 10-w TPO, 0.055-kw ERP, 20-ft. above ground, 250-ft. above sea level, lat. 61° 46' 59", long. 156° 35' 17".
 Transmitter: Community Center, Stony River.

Takotna—K04LN, State of Alaska, see Adak.
 Technical facilities: 10-w TPO, 0.043-kw ERP, 30-ft. above ground, 430-ft. above sea level, lat. 56° 57' 21", long. 156° 03' 42".
 Transmitter: Takotna School Bldg., Takotna.

Tanacross—See Tok, AK.

Tanana—K07RB, State of Alaska, see Adak.
 Technical facilities: 10-w TPO, 0.054-kw ERP, 20-ft. above ground, 230-ft. above sea level, lat. 65° 10' 24", long. 152° 04' 38".
 Transmitter: Alascom Earth Station, Tanana.

Tanunak—K09SW, State of Alaska, see Adak.
 Technical facilities: 10-w TPO, 0.054-kw ERP, 20-ft. above ground, 40-ft. above sea level, lat. 60° 35' 00", long. 165° 15' 32".
 Transmitter: Alascom Bldg., Tanunak.

Tatitlek—K13SM, State of Alaska, see Adak.
 Technical facilities: 10-w TPO, 0.052-kw ERP, 20-ft. above ground, 60-ft. above sea level, lat. 60° 51' 51", long. 146° 40' 38".
 Transmitter: Community School, Tatitlek.

Tetlin—K11QU, State of Alaska, see Adak.
 Technical facilities: 10-w TPO, 0.0536-kw ERP, 20-ft. above ground, 1720-ft. above sea level, lat. 63° 08' 14", long. 142° 31' 28".
 Transmitter: Tetlin High School.

Telida—K13RO, State of Alaska, see Adak.
 Technical facilities: 10-w TPO, 0.0548-kw ERP, 20-ft. above ground, 630-ft. above sea level, lat. 63° 23' 03", long. 153° 16' 34".
 Transmitter: Alascom Earth Station, Telida.

Teller—K09RO, State of Alaska, see Adak.
 Technical facilities: 10-w TPO, 0.0536-kw ERP, 20-ft. above ground, 35-ft. above sea level, lat. 65° 15' 55", long. 166° 21' 50".
 Transmitter: Teller Community School, Teller.

Tenakee Springs—K07RH, State of Alaska, see Adak.
 Technical facilities: 10-w TPO, 0.053-kw ERP, 20-ft. above ground, 80-ft. above sea level, lat. 57° 46' 53", long. 135° 13' 08".
 Transmitter: Alascom Earth Station, Tenakee Springs.

Tetlin—See Tok, AK.

Thorne Bay—K07SN, State of Alaska, see Adak.
 Technical facilities: 10-w TPO, 0.055-kw ERP, 20-ft. above ground, 40-ft. above sea level, lat. 55° 41' 08", long. 132° 31' 42".
 Transmitter: Thorne Bay School.

Togiak—K09QU, State of Alaska, see Adak.
 Technical facilities: 10-w TPO, 0.056-kw ERP, 20-ft. above ground, 40-ft. above sea level, lat. 59° 03' 43", long. 160° 22' 33".
 Transmitter: Alascom Earth Station, Togiak.

Tok/Tanacross/Tetlin—K13RR, State of Alaska, see Adak.
 Technical facilities: 10-w TPO, 0.0295-kw per lobe (2 lobes) ERP, 228-ft. above ground, 1863-ft. above sea level, lat. 63° 19' 38", long. 142° 59' 48".
 Transmitter: State Hwy. Maintenance Station, Tok.

Tooksok Bay—K11QG, State of Alaska, see Adak.
 Technical facilities: 10-w TPO, 0.0561-kw ERP, 20-ft. above ground, 60-ft. above sea level, lat. 60° 31' 53", long. 165° 06' 19".
 Transmitter: Alascom Earth Station, Tooksok Bay.

Trapper Creek/Talkeetna—K24AG, State of Alaska, see Adak.
 Technical facilities: 10-w TPO, 0.00335-kw ERP, 80-ft. above ground, 540-ft. above sea level, lat. 62° 19' 05", long. 150° 19' 00".
 Transmitter: Trapper Creek.

Tuntutuliak—K09TF, State of Alaska, see Adak.

Low Power Television Stations

ALASKA—(Continued)

Technical facilities: 10-w TPO, 0.055-kw ERP, 20-ft. above ground, 40-ft. above sea level, lat. 60° 20' 38", long. 162° 39' 50".
Transmitter: Tuntutuliak School.

Tyonek—K09QH, State of Alaska, see Adak.

Technical facilities: 10-w TPO, 0.0562-kw ERP, 20-ft. above ground, 70-ft. above sea level, lat. 61° 04' 03", long. 151° 08' 02".
Transmitter: Tyonek Public School, Tyonek.
Equipment: Acrodyne transmitter; Scala antenna.

Unalakleet—K09RC, State of Alaska, see Adak.

Technical facilities: 10-w TPO, 0.0522-kw ERP, 20-ft. above ground, 60-ft. above sea level, lat. 63° 52' 38", long. 160° 47' 15".
Transmitter: Alascom Earth Station, Unalakleet.

Unalaska—K04KV, State of Alaska, see Adak.

Technical facilities: 10-w TPO, 0.049-kw ERP, 20-ft. above ground, 51-ft. above sea level, lat. 53° 52' 44", long. 166° 32' 14".
Transmitter: Alascom Earth Station, Unalaska.

Valdez—K15AI, State of Alaska, see Adak.

Technical facilities: 10-w TPO, 0.12-kw ERP, 95-ft. above ground, 115-ft. above sea level, lat. 61° 07' 56", long. 146° 20' 07".
Transmitter: Alascom Earth Station, Valdez.
Equipment: Emcee transmitter; Scala antenna.
Costs: Plant, \$8,500; yearly operating, \$7,500.

Wainwright—K09QO, State of Alaska, see Adak.

Technical facilities: 10-w TPO, 0.0548-kw ERP, 20-ft. above ground, 72-ft. above sea level, lat. 70° 38' 15", long. 160° 01' 24".
Transmitter: Alascom Earth Station, Wainwright.

Whales Pass—K07SI, State of Alaska, see Adak.

Technical facilities: 10-w TPO, 0.055-kw ERP, 20-ft. above ground, 40-ft. above sea level, lat. 56° 06' 13", long. 133° 06' 40".
Transmitter: Whales Pass School.

White Mountain—K11QT, State of Alaska, see Adak.

Technical facilities: 10-w TPO, 0.055-kw ERP, 20-ft. above ground, 40-ft. above sea level, lat. 64° 41' 06", long. 163° 24' 40".
Transmitter: White Mountain High School.

Womans Bay—K02ME, State of Alaska, see Adak.

Technical facilities: 10-w TPO, 0.043-kw ERP, 20-ft. above ground, 100-ft. above sea level, lat. 57° 43' 23", long. 152° 31' 08".
Transmitter: Nyman Peninsula, Kodiak Coast Guard Station.

Wrangell—K21AF, State of Alaska, see Adak.

Technical facilities: 10-w TPO, 0.116-kw ERP, 150-ft. above ground, 10-ft. above sea level, lat. 56° 27' 14", long. 132° 22' 54".
Transmitter: Wrangell Cemetery, Wrangell.
Equipment: Emcee transmitter; Scala antenna.
Costs: Plant, \$8,500; yearly operating, \$7,500.

ARIZONA

Lake Havasu City—K45AJ, Shoblom Bcstg. Inc., 2001 Industrial, Lake Havasu City, AZ 86403.

Studio address: 2001 Industrial. Phone: 602-855-4098.
Technical facilities: 100-w TPO, 1.184-kw ERP, 223-ft. above ground, 773-ft. above sea level, lat. 34° 29' 41", long. 114° 20' 59".
Transmitter: 1720 Acoma Blvd., Lake Havasu City.
Began operation: Sept. 1984.
Locally originated programming: Plans news, sports, weather & community programming.
Satellite programming: American Television Network.
Advertising: Yes. Rates: \$25 each.
Equipment: Acrodyne transmitter; Bogner antenna.
Costs: Plant, \$150,000; quarterly operating, \$15,000.
Personnel: Lee R. Shoblom, station mgr.
Ownership: Lee R. Shoblom, pres.-treas., 100%; Denise A. Shoblom, v.p.-secy.
Other interests: SBI is licensee of KFJWJ(AM) & KBBC-FM Lake Havasu City, AZ.
Represented (legal) by: Arent, Fox, Kintner, Plotkin & Kahn.

CALIFORNIA

Bishop—K07SF, Listeners' Network-TV, 1050 Hancock St., Quincy, MA 02169. Phone: 617-471-4250.

Technical facilities: 100-w TPO, 1.485-kw ERP, 175-ft. above ground, 7675-ft. above sea level, lat. 37° 25' 00", long. 118° 11' 00".
Transmitter: KIOQ-FM tower site, Bishop.
Began operation: Spring 1983.
Equipment: Emcee transmitter; Bogner antenna.
Costs: Plant, \$59,500; quarterly operating, \$15,000.
Ownership: Brent W. Lambert & Eric H. Johnson, 50% each.
Other interests: Principals have interest in KIOQ-FM Bishop, CA; WSTJ(AM) St. Johnsbury & WIKF(AM) Newport, VT.; KEVA(AM) Evanston, WY. LNTV is applicant for new AM in Golden, CO & new FM in Evanston, WY.
Represented (engineering) by: Edward M. Johnson & Assoc. Inc.

Bradley—See San Ardo, CA.

Branscomb—See Laytonville, CA.

Fort Bragg—See Laytonville, CA.

Inyokern/Ridgecrest—K43AG, Kitchen Productions, 205 S. Silver Ridge Dr., Ridgecrest, CA 93555. Phone: 619-375-2753.

Technical facilities: 100-w TPO, 3.84-kw ERP, 60-ft. above ground, 4429-ft. above sea level, lat. 35° 28' 29", long. 117° 41' 57".
Transmitter: El Paso Mtn. electronics site, near Inyokern.
Began operation: Late 1982.
Programming: Varies; TBN, local news.
Equipment: Television Technology transmitter; Lindsay antenna.
Personnel: James Rieger, station manager.
Costs: Plant, \$50,000; yearly operating, over \$10,000.
Ownership: James L. Rieger & Edward K. Tipler, 50% each.
Other interests: Kitchen Productions operates FM translators in Cantil, Inyokern, Randsburg & Victorville, CA.
Represented (legal) by: May, Dunne & Gay.

Laytonville/Branscomb/Fort Bragg—K61CJ, Lester J. Dietz, Box 637, Ukiah, CA 95482. Phone: 707-462-3747.

Technical facilities: 100-w TPO, 4.5-kw ERP, 12-ft. above ground, 4236-ft. above sea level, lat. 39° 41' 10", long. 123° 34' 44".
Transmitter: Cahto Peak, 5.5-mi. W of Laytonville.
Equipment: Television Technology transmitter; Scala antenna.
Costs: Plant, \$15,000; yearly operating, \$500.
Ownership: Lester J. Dietz, 100%.
Other interests: Dietz owns 4 TV translators in Laytonville.

Mammoth Lakes—K04MH, Mammoth Mountain FM Assoc. Inc., Box 1284, Mammoth Lakes, CA 93546. Phone: 714-934-2591.

Technical facilities: 10-w TPO, 0.0674-kw ERP, 40-ft. above ground, 11,060-ft. above sea level, lat. 37° 37' 40", long. 119° 01' 56".
Transmitter: KMMT(FM) tower site, Mammoth Lakes.
Equipment: Emcee transmitter; Bogner antenna.
Costs: Plant, \$59,500; quarterly operating, \$15,000.
Ownership: David A. Digerness, pres., 100%.
Other interests: MMAI owns KMMT(FM) Mammoth Lakes, CA.
Represented (engineering) by: Edward M. Johnson & Assoc. Inc.
Locally originated programming: Planned.
Satellite programming: Planned.
Began operation: Oct. 1982.

Ridgecrest—See Inyokern, CA.

San Ardo/Bradley—K13ND, Monterey County Superintendent of Schools, c/o Dale Oxford, 901 Blanco Circle, Salinas, CA 93901. Phone: 408-424-0654 ext. 206.

Technical facilities: 10-w TPO, 0.0952-kw ERP, 35-ft. above ground, 2820-ft. above sea level, lat. 37° 57' 30", long. 121° 00' 01".
Transmitter: Williams Hill, approx. 7-mi. SW of San Ardo.
Equipment: Emcee transmitter; Taco antenna.
Locally originated programming: Public affairs.
Personnel: Dale Oxford, chief engineer.
Principal: Dr. Troy E. Bramlett, superintendent.

Tahoe City—K56BW, Gavilan Communications, Box 398, Gilroy, CA 95020. Phone: 408-847-4222.

Technical facilities: 100-w TPO, 1.066-kw ERP, 30-ft. above ground, 6730-ft. above sea level, lat. 39° 08' 36", long. 120° 09' 49".
Transmitter: 1030 Skyline Dr., Tahoe City.
Began operation: Spring 1983.
Equipment: Acrodyne transmitter; Scala antenna.
Costs: Plant, \$61,600; quarterly operating, \$1,300.
Ownership: Frank Caliri, 100%.
Other interests: Gavilan Communications is MDS licensee in Gilroy, CA; permittee in Tahoe City, CA.
Represented (legal) by: Howard M. Liberman.
Represented (engineering) by: Hammett & Edison Inc.

Twentynine Palms, Marine Corps Base & surrounding desert area—K63CG, Morongo Basin TV Club Inc., Box 864, Twentynine Palms, CA 92277.

Technical facilities: 100-w TPO, 1.19-kw ERP, 31-ft. above ground, 4281-ft. above sea level, lat. 34° 04' 32", long. 115° 57' 18".
Transmitter: Pinto Mtn., Twentynine Palms.
Began operation: March 18, 1983.
Equipment: Television Technology transmitter; Scala antenna.
Costs: Plant, \$19,250; yearly operating, \$2,000.
Officers: E. W. Ball, pres.; Fletcher Power, v.p.

Ukiah—K47AL, Television Improvement Assn., Box 342, Ukiah, CA 95482.

Technical facilities: 100-w TPO, 2.5-kw ERP, 30-ft. above ground, 3159-ft. above sea level, lat. 39° 07' 03", long. 123° 05' 35".
Transmitter: Cow Mtn., 6.5-mi. SE of Ukiah.
Equipment: Television Technology transmitter; Scala antenna.
Principals: Al Pilegaard, chmn.; Jim Dietz, secy.; Walt Bogner, treas.

COLORADO

Gunnison—K02LY, Collis Michael Callihan, 105 N. Wisconsin, Gunnison, CO 81230. Phone: 303-641-0882.

Low Power Television Stations

Technical facilities: 10-w TPO, 0.024-kw ERP, 46-ft. above ground, 8,666-ft. above sea level, lat. 38° 31' 45", long. 106° 54' 22".
 Transmitter: Tenderfoot Mtn., 1.5-mi. SE of Gunnison.
 Began operation: Sept. 1982.
 Locally originated programming: Public affairs, news, sports.
 Subscription programming: ON-TV. Began: Sept. 1982.
 Subscribers: 250 (8/14/83). Fee: \$17.95 monthly.
 Advertising: Yes.
 Equipment: Television Technology transmitter; Scala antenna.
 Costs: Plant, \$68,000; yearly operating, \$26,000.
 Personnel: Carol Draper, station mgr.
 Ownership: Callihan Bcstg. Group Inc., 100%.

New Castle/Rural Garfield County—K36AF, KUTV Inc., see Glenwood Springs, CO.
 Technical facilities: 20-w TPO, 0.864-kw ERP, 25-ft. above ground, 7125-ft. above sea level, lat. 39° 33' 40", long. 107° 31' 57".
 Transmitter: 2-mi. SE of New Castle.
 Began operation: March 1983.
 Equipment: Television Technology transmitter; Scala antenna.
 Costs: Plant, \$14,282; yearly operating, \$1,000.

FLORIDA

Inglis/Yankeetown—W49AI, Citrus County Assn. for Retarded Children Inc., 1315 N. Van Nortwick Rd., Lecanto, FL 32661-9710
 Technical facilities: 1000-w TPO, 19.52-kw ERP, 285-ft. above ground, 345-ft. above sea level, lat. 28° 52' 55", long. 82° 31' 30".
 Transmitter: 4.7-mi. ESE of Crystal River.
 Equipment: Emcee transmitter; Bogner antenna.
 Costs: Plant, \$178,000; quarterly operating, \$36,605.
 Ownership: Non-profit corp.
 Began operation: Aug. 22, 1983.
 Officers: Buster M. Whitton, pres.; Bill Dyer, v.p.; Ruth Strickland, secy.; Vinel S. Lewis, treas.; Chester V. Cole, exec. dir.
 Represented (legal) by Verner, Liipfert, Bernhard & McPherson.
 Represented (engineering) by Kessler & Gehman Assoc.
 Personnel: John C. Mugg, chief engineer.

ILLINOIS

La Salle/Oglesby—W51AF, Illinois Valley TV Associates, Box B, Oglesby, IL 61348. Phone: 815-883-3501.
 Technical facilities: 1000-w TPO, 18.2-kw ERP, 400-ft. above ground, 1050-ft. above sea level, lat. 41° 14' 00", long. 89° 02' 30".
 Transmitter: 1.5-mi. NNE of Tonica, IL.
 Began operation: Feb. 1, 1984.
 Satellite programming: American TV Network, SPN.
 Locally originated programming: Local news, high school & community sports, weekly fishing show, weekly talk show.
 Equipment: Emcee transmitter, Bogner antenna.
 Costs: Monthly operating: \$30,000.
 Personnel: Randy Swingle, General Manager.
 Ownership: Local Power TV Inc., 51%; Limited Partners, 49%.
 Officers: Richard G. Hutcheson III, pres.
 Other interests: K42AM, Ottumwa, IA; Channel 38, Jackson TN.
 Represented (legal): Bechtel & Cole.
 Represented (engineering): Smith & Powstenko.

IOWA

Ottumwa—K42AM, Local Power Television Inc., 2102-A Gallows Rd., Vienna, VA 22180.
 Technical facilities: 1000-w TPO, 15.792-kw ERP, 150-ft. above ground, 1100-ft. above sea level, lat. 41° 01' 27", long. 92° 28' 56".
 Began operation: August 6, 1984.

KANSAS

Junction City—K06KZ, Montgomery Publications Inc., 814 N. Washington St., Junction City, KS 66441. Phone: 913-762-5055.
 Technical facilities: 10-w TPO, 0.0307-kw ERP, 90-ft. above ground, 1177-ft. above sea level, lat. 39° 01' 46", long. 96° 49' 47".
 Transmitter: On top of newspaper office at 814 N. Washington St., Junction City.
 Began operation: Feb. 14, 1983.
 Locally originated programming: Local news; sports magazine; local religious activities.
 Satellite programming: American TV Network.
 Advertising: Yes. Rates: \$6-\$18.
 Equipment: TTC transmitter; Scala antenna.
 Costs: Plant, \$59,500; quarterly operating, \$15,000.
 Personnel: Philip Vega, station mgr.
 Ownership: John D. Montgomery, pres., 60%; John G. Montgomery, v.p., 40%; Arnold Gfeller, treas.
 Other interests: MPI publishes *The Daily Union*, Junction City, KS.
 Represented (engineering) by Edward M. Johnson & Assoc. Inc.

1985 Edition

RICHARD L. VEGA & ASSOCIATES

- Radio-Telephone Systems Design
 - 900 MHz
 - Low Band
- Cellular Radio Systems Design
 - 2-Way
 - Microwave Control
- MDS, LPTV, DEMS, DBS

P.O. Box 191

(301) 437-7000

Pasadena, Maryland 21122

MINNESOTA

Alexandria—K30AF, Alexandria Newspapers Inc., Box 549, Alexandria, MN 56308. Phone 612-763-3133.
 Studio: 121 5th Ave. W., Alexandria 56308.
 Technical facilities: 100-w TPO, 1.4012-kw ERP, 354-ft. above ground, 1824-ft. above sea level, lat. 45° 55' 59", long. 95° 26' 50".
 Transmitter: 4-mi. NW of Alexandria.
 Began operation: Nov. 1982.
 Locally originated programming: News; sports; weather; schools; community events.
 Satellite programming: American Television Network.
 Advertising: Yes.
 Equipment: Emcee transmitter; Bogner antenna.
 Costs: Plant, \$250,000; quarterly operating, \$35,000.
 Personnel: Tom Uppman, technical dir.
 Principals: Jon O. Haaven, pres.; Dan Flora, mktg. dir.
 Other interests: ANI publishes *Lake Region Echo & Lake Region Press*, Alexandria weekly newspapers.

Alexandria—K34AF, Selective TV Inc., 614 Hawthorne, Alexandria, MN 56308. Phone: 612-763-5924.
 Technical facilities: 100-w TPO, 1.4012-kw ERP, 354-ft. above ground, 1824-ft. above sea level, lat. 45° 55' 59", long. 95° 26' 50".
 Transmitter: 4-mi. NW of Alexandria.
 Began operation: May 1983.
 Satellite programming: SPN.
 Equipment: Emcee transmitter; Bogner antenna.
 Costs: Plant, \$60,000; quarterly operating, \$2,500.
 Ownership: Non-profit corp.
 Personnel: Barbara Beers, mgr.
 Officers: Daryl Berghuis, pres.; Mark Movold, v.p.; Ann Malmgren, secy.; Mayo Johnson, treas.
 Represented (legal) by Fly, Shuebruk, Gaguine, Boros, Schulkind & Braun.

Bemidji—K26AC, John W. Boler, 4001 13th Ave. South, Fargo, ND 58103.
 Studio: 726 Anne St., Bemidji 56601. Phone: 218-751-0526.
 Technical facilities: 1000-w TPO, 16.7-kw ERP, 493-ft. above ground, 1943-ft. above sea level, lat. 47° 28' 12", long. 94° 49' 22".
 Transmitter: East Bemidji.
 Began operation: Dec. 12, 1981.
 Locally originated programming: 18 hours per week.
 Subscription programming: SelecTV; HTN Plus; 64 hours per week. Fee: \$15.85.
 Additional programming: Nite Owl Theater. Fee: \$6.
 Equipment: Emcee transmitter.
 Ownership: John W. Boler, 100%.
 Other interests: Boler holds CP for full power on Ch. 26; is permittee of KITF Ch. 11 International Falls, MN; owns 80% of Satellite Television Service, permittee of KWBA(TV) Pembina, ND.
 Represented (legal) by Wilkinson, Knauer, Barker & Quinn.
 Represented (engineering) by Cohen & Dippell.

MISSOURI

Kirksville—K05HF, Sowers Newspapers Inc., Box 808, Rolla, MO 65401.
 Phone: 314-364-2468.
 Technical facilities: 10-w TPO, 0.092985-kw ERP, 175-ft. above ground, 1075-ft. above sea level, lat. 40° 13' 00", long. 92° 31' 13".
 Transmitter: E of Kirksville city limits, 2.9-mi. E of State Hwy. 11 & I-63.
 Began operation: Feb. 1983.
 Locally originated programming: Plans classified advertising & wire service news.
 Equipment: Emcee transmitter; Bogner antenna.
 Costs: Plant, \$60,500; quarterly operating, \$15,000.
 Ownership: Alma Sowers, pres., 40%; Steven E. Sowers, Thomas S. Sowers, v.p.s., James R. Sowers, treas., 20% each.
 Other interests: SNI publishes several Missouri newspapers.
 Represented (engineering) by Edward M. Johnson & Assoc.

Kirksville—K40AI, Gill Communications Ltd. Partnership, 787 Lombardi Ave., Box 949, Kirksville, MO 63501. Phone: 816-665-7781.
 Technical facilities: 1000-w TPO, 17.25-kw ERP, 299-ft. above ground, 1239-ft. above sea level, lat. 40° 15' 42", long. 92° 34' 48".
 Transmitter: 1.9-mi. N of Kirksville city limits on Hwy. 63.
 Began operation: Dec. 6, 1982.
 Equipment: Emcee transmitter; Bogner antenna.
 Costs: Plant, \$173,000; quarterly operating, \$45,000.
 Ownership: Gillet Group.
 Other interests: See Group Ownership of TV Stations.

1185

Low Power Television Stations

MISSOURI—(Continued)

Maryville—K10AW, Sowers Newspapers Inc., see Kirksville, MO.
Technical facilities: 10-w TPO, 0.09576-kw ERP, 175-ft. above ground, 1335-ft. above sea level, lat. 40° 21' 36", long. 94° 53' 00".
Transmitter: 16th St. & College Ave., Maryville.
Began operation: March 1983.
Locally originated programming: Plans classified advertising & wire service news.
Equipment: Emcee transmitter; Bogner antenna.
Costs: Plant, \$60,500; quarterly operating, \$15,000.

Rolla—K07SD, Sowers Newspapers Inc., see Kirksville, MO.
Technical facilities: 10-w TPO, 0.155229-kw ERP, 145-ft. above ground, 1345-ft. above sea level, lat. 37° 57' 35", long. 91° 46' 19".
Transmitter: Thomas Jefferson Hall, 202 W. 18th St., Rolla.
Began operation: April 1983.
Locally originated programming: Plans classified advertising & wire service news.
Equipment: Emcee transmitter; Bogner antenna.
Costs: Plant, \$60,500; quarterly operating, \$15,000.

MONTANA

Glasgow—K19AC, Telecrafter Bcstg. Corp., Box 30635, Billings, MT 59107.
Phone: 406-245-8200.
Technical facilities: 100-w TPO, 1.95-kw ERP, 299-ft. above ground, 2789-ft. above sea level, lat. 48° 01' 52", long. 106° 18' 29".
Transmitter: 7-mi. E of Fort Peck, 0.35-mi. NW of Deadman Butte.
Began operation: Jan. 1983.
Locally originated programming: Plans character generated news & information.
Satellite programming: Plans CNN Headline News.
Equipment: Acrodyne transmitter; Scala antenna.
Costs: Plant, \$62,090; quarterly operating, \$16,440.
Ownership: A. Clinton Ober, pres.-treas., 100%; Vikki Limpus, v.p.-secy.; Richard A. Brekke, asst. secy.
Represented (legal) by Gardner, Carton & Douglas.
Represented (engineering) by John H. Mullaney.

Havre—K18AH, Telecrafter Bcstg. Corp., Box 30635, Billings, MT 59107.
Technical facilities: 100-w TPO, 1.02 & 0.45-kw ERP, 50-ft. above ground, 5730-ft. above sea level, lat. 48° 12' 34", long. 109° 49' 58".
Transmitter: Top of Centennial Mtn., 13-mi. E of Big Sandy.
Began operation: Feb. 1983.
Locally originated programming: Plans character generated news & information.
Satellite programming: Plans CNN Headline News.
Equipment: Acrodyne transmitter; Scala antennas.
Costs: Plant, \$62,090; quarterly operating, \$16,440.

Lewistown—K17AD, Telecrafter Bcstg. Corp., see Glasgow, MT.
Technical facilities: 100-w TPO, 0.651-kw ERP, 50-ft. above ground, 5750-ft. above sea level, lat. 47° 10' 42", long. 109° 32' 01".
Transmitter: On South Moccasin Mtn., 4-mi. NE of Spring Creek Junction, Lewistown.
Began operation: Dec. 1982.
Locally originated programming: Plans character generated news & information.
Satellite programming: CNN Headline News.
Equipment: Acrodyne transmitter; Scala antenna.
Costs: Plant, \$62,090; quarterly operating, \$16,440.

Libby—K18AJ, Telecrafter Bcstg. Corp., see Havre, MT.
Technical facilities: 100-w TPO, 1.069-kw ERP, 120-ft. above ground, 2520-ft. above sea level, lat. 48° 22' 42", long. 115° 33' 20".
Transmitter: 1.5-mi. S of Libby.
Began operation: Nov. 1982.
Locally originated programming: Plans character generated news & information.
Satellite programming: CNN Headline News.
Equipment: Acrodyne transmitter; Scala antenna.
Costs: Plant, \$62,090; quarterly operating, \$16,440.

NEVADA

Incline Village—K14AJ, North Lake Tahoe Community Foundation, Box 6760, Incline Village, NV 89450.
Technical facilities: 100-w TPO, 0.76-kw ERP, 40-ft. above ground, 7490-ft. above sea level, lat. 39° 14' 53", long. 119° 55' 17".
Transmitter: Ski Way, 1.5-mi. NE of Lake Tahoe.
Began operation: Nov. 1982.
Equipment: Television Technology transmitter; Scala antenna.
Costs: Plant, \$85,000; yearly operating, \$30,000.
Principal: Carol B. Sells, pres.
Represented (legal) by Schwartz, Woods & Miller.
Represented (engineering) by Ronald H. Todd.

Mesquite, NV & Gunlock/Vayo, UT—K45AI, William John Miner, Box K, St. George, UT 84770. Phone: 801-673-3481.
Technical facilities: 100-w TPO, 4.775-kw ERP, 20-ft. above ground, 7766-ft. above sea level, lat. 37° 09' 22", long. 113° 52' 10".
Transmitter: Beaver Dam Mtns., W of Santa Clara, UT.

Began operation: Nov. 1982.
Note: Repeats K55DL, St. George, UT.
Satellite programming: Planned.
Equipment: Television Technology transmitter; Scala antenna.
Costs: Plant, \$14,475; yearly operating, \$500.
Ownership: William J. Miner, pres., 100%.
Other interests: Miner is licensee of KFMJ(FM) in Grants Pass, OR; KDXU(AM) & KZEZ(FM) St. George, UT.
Represented (engineering) by B. Ray Carpenter.

NEW MEXICO

Alamogordo—K63CD, Sarah Diaz Warren, 400 12th St., Alamogordo, NM 88310. Phone: 505-437-0603.
Technical facilities: 100-w TPO, 4.95-kw ERP, 50-ft. above ground, 9305-ft. above sea level, lat. 32° 49' 45", long. 105° 52' 14".
Transmitter: Long Ridge of Mule Peak, Alamogordo.
Began operation: July 3, 1982.
Locally originated programming: Public affairs; weekly news; sports; religious programming.
Satellite programming: Christian Bcstg. Network; INN; PTL; Trinity Bcstg. Network.
Advertising: Yes. Rates: 30 Sec., \$30.
Equipment: TTC transmitter; Andrew antenna.
Costs: Plant, \$147,000; yearly operating, \$96,000.
Personnel: Bill Oechsner.
Represented (legal) by Stuart B. Mitchell.
Represented (engineering) by Pete Warren.

NEW YORK

Westbury—W63AS, TV Channel 63 Corp., 401 Railroad Ave., Westbury, NY 11590.
Technical facilities: 100-w TPO, 1.440-kw ERP, 60-ft. above ground, 132-ft. above sea level, lat. 40° 45' 13", long. 73° 34' 58".
Note: Additional information not available.

OKLAHOMA

Ardmore—K55DN, Blair Bcstg. of Oklahoma Inc., 1228 E. Wilshire, Oklahoma City, OK 73111.
Technical facilities: 100-w TPO, 0.655-kw ERP, 148-ft. above ground, 1108-ft. above sea level, lat. 34° 12' 00", long. 97° 10' 43".
Transmitter: Inland sec. 15, 2-mi. NW of Ardmore.
Equipment: Television Technology transmitter; Scala antenna.
Costs: Plant, \$64,373; quarterly operating, \$22,200.
Principals: David E. Murphy, pres.; D. K. Hart, v.p.

Erick/Sayre/Carter—K62BQ, Northfork TV Translator System, 1905 Palo Duro Dr., Box 397, Memphis, TX 79245.
Technical facilities: 100-w TPO, 0.815-kw ERP, 414-ft. above ground, 2434-ft. above sea level, lat. 35° 09' 05", long. 99° 42' 50".
Note: Operating as a translator.
Transmitter: 11-mi. SSW of Sayre.
Equipment: Television Technology transmitter; Scala antenna.
Costs: Plant, \$35,000; yearly operating, \$6,000.
Ownership: Arnold Cruze, 100%.
Represented (engineering) by Cruze Electronics.

Guymon—K53BE, Christain Community Television Inc., Box 14, Guymon, OK 73942.
Technical facilities: 1000-w TPO, 6.566-kw ERP, 449-ft. above ground, 3,652-ft. above sea level, lat. 36° 40' 30", long. 101° 33' 58".
Transmitter: Approx. 3.25-mi. W of Guymon Municipal Airport.
Equipment: Television Technology transmitter; Scala antenna.
Costs: Plant, \$92,000; yearly operating, \$6,000.
Principals: Bill Paterson, pres.; Joe Hancock, v.p.; Vicki Patterson, secy.-treas.
Represented (engineering): Pete Warren.

Mooreland—See Woodward, OK.

Ponca City—K18AM, Pioneer Television Inc., Box 909, Ponca City, OK 74602.
Technical facilities: 1000-w TPO, 6.89-kw ERP, 500-ft. above ground, 1494-ft. above sea level, lat. 36° 41' 25", long. 97° 10' 20".
Transmitter: 4-mi. W of Ponca City.
Equipment: Emcee transmitter; Bogner antenna.
Costs: Plant, \$110,000; yearly operating, \$122,200.
Ownership: Diana K. Hall, 100%.

Ponca City—K27AK, George G. Teague, Box 45684, Tulsa, OK 74145.
Phone: 405-765-1122.
Technical facilities: 100-w TPO, 1.072-kw ERP, 500-ft. above ground, 1494-ft. above sea level, lat. 36° 41' 25", long. 97° 10' 20".
Transmitter: 4-mi. W of Ponca City.
Began operation: Jan. 15, 1983.
Subscription programming: SelecTV; 63 hours per week. Began: Feb. 15, 1983.
Subscriber fee: \$27.95 monthly.
Equipment: Television Technology transmitter; Bogner antenna.
Costs: Plant, \$45,767; yearly operating \$22,100.
Ownership: George G. Teague, 100%.

Low Power Television Stations

Sayre—See Erick, OK.

Waynoka—See Woodward, OK.

Woodward—K23AD, Frontier Community Communications Inc., Box 309, Woodward, OK 73802.

Technical facilities: 100-w TPO, 1.143-kw ERP, 170-ft. above ground, 2075-ft. above sea level, lat. 36° 26' 06", long. 99° 23' 40".

Transmitter: 11th & Oklahoma Sts., Woodward.

Began operation: May 1983.

Locally originated programming: News; weather; farm information; sports; public affairs programming; 17 hours per day.

Satellite programming: AGDAY; SPN; American TV Network.

Advertising: Yes. Rates: 30 Sec., \$12-\$15.

Equipment: Thomson LGT transmitter; Scala antenna.

Costs: Plant, \$225,000; yearly operating, \$300,000.

Personnel: George Brown, station mgr.

Officers: Frank W. Rees Jr., pres.; Kenny Belford, v.p. & chief operating officer.

Other interests: Principals have undisclosed communications interests.

Represented (legal) by J. K. Edmondson.

Represented (engineering) by Hatfield & Dawson.

Woodward/Mooreland/Waynoka—K69DH, OK TV Translator System Inc., 618 9th St., Box 881, Woodward, OK 73801. Phone: 405-256-2254.

Technical facilities: 100-w TPO, 0.815-kw ERP, 300-ft. above ground, 2420-ft. above sea level, lat. 36° 34' 06", long. 99° 16' 33".

Transmitter: Approx. 9-mi. NNW of Mooreland.

Began operation: Fall 1982.

Locally originated programming: Planned.

Satellite programming: Planned.

Equipment: Television Technology transmitter; Scala antenna.

Costs: Plant, \$28,000; yearly operating, \$2,000.

Ownership: Wayne D. Maupin, pres., 100%; Doris E. Maupin, secy.-treas.

OREGON

Canyonville—See Tri-City.

La Grande—K05HL, Telecrafter Bcstg. Corp., see Glasgow, MT.

Technical facilities: 100-w TPO, 2.058-kw ERP, 25-ft. above ground, 4625-ft. above sea level, lat. 45° 26' 23", long. 117° 53' 59".

Transmitter: 2-mi. NE of La Grande on Mt. Harris.

Equipment: Emcee transmitter; Scala antenna.

Costs: Plant, \$59,500; quarterly operating, \$15,000.

Riddle—See Tri-City.

Roseburg—K31AE, Cascade Pacific TV, 2672 N.E. Stephens St., Roseburg, OR 97470. Phone: 503-672-0031.

Technical facilities: 100-w TPO, 0.4427-kw ERP, 110-ft. above ground, 1310-ft. above sea level, lat. 43° 12' 10", long. 123° 22' 55".

Transmitter: Mt. Nebo, Roseburg.

Began operation: Feb. 1982.

Locally originated programming: News; local sports; talk show; local events.

Satellite programming: American TV Network; INN; PTL.

Advertising: Yes. Rates: 30 Sec., \$5-\$70.

Equipment: Emcee transmitter; Bogner antenna.

Costs: Plant, \$325,000; quarterly operating, \$75,000.

Personnel: Robert W. Larson, station mgr.

Principals: David F. Putnam, pres.; Gerald V. Colombo, secy.-treas.; Robert W. Larson.

Other interests: Cascade Pacific owns LPTV K19AD, Tri-City/Riddle/Canyonville, Ore.

Tri-City/Riddle/Canyonville—K19AD, Cascade Pacific TV, 2672 NE Stephens, Roseburg, OR 97470. Phone: 503-672-0031.

Technical facilities: 1000-w TPO, 19,852-kw ERP, 200-ft. above ground, 2782-ft. above sea level, lat. 43° 00' 13", long. 123° 21' 26".

Transmitter: Sheep Hill, Boomer Hill Rd., Tri-City.

Began operation: May 1982.

Locally originated programming: News; local sports; talk show; local events.

Satellite programming: American TV Network; INN; PTL.

Advertising: Yes. Rates: 30 Sec., \$5-\$70.

Equipment: Emcee transmitter; Scala antenna.

Costs: Plant, \$175,000; quarterly operating, \$67,000.

Personnel: Robert W. Larson, station mgr.

Principals: David F. Putnam, pres.; Gerald V. Colombo, secy.-treas.; Robert W. Larson.

Other interests: Cascade Pacific owns LPTV station K31AE, Roseburg, OR.

TENNESSEE

Cookeville—W07BM, Millard V. Oakley, Box 520, Livingston, TN 38570. Phone: 615-823-5633.

Technical facilities: 10-w TPO, 0.047-kw ERP, 100-ft. above ground, 1540-ft. above sea level, lat. 36° 07' 52", long. 85° 27' 28".

Transmitter: C & S tower site behind Howard Johnson Motel, Cookeville.

Began operation: July 1982.

Locally originated programming: Planned.

Equipment: Acrodyne transmitter; Scala antenna.

Costs: Plant, \$25,000; yearly operating, \$10,000.

Ownership: Millard V. Oakley, 100%.

Other interests: Oakley has interest in WKXN-FM Greenville, AL; WREA(AM) Dayton, WNPC(AM) Newport, WCSV(AM) Crossville & WLIV-AM-FM Livingston, TN; Crossville, TN cable TV system.

Represented (engineering) by Edward M. Johnson & Assoc.

TEXAS

Memphis/Lakeview/Estelline—K44AK, Cruze Electronics, 1905 Palo Dr., Box 397, Memphis, TX 79245.

Technical facilities: 100-w TPO, 0.843-kw ERP, 300-ft. above ground, 2805-ft. above sea level, lat. 34° 48' 35", long. 100° 36' 38".

Transmitter: 5-mi. NNW of Memphis.

Note: Operating as a translator.

Equipment: Television Technology transmitter; Scala antenna.

Costs: Plant, \$30,000; yearly operating, \$6,000.

Ownership: Arnold Cruze, 100%.

Other interests: Cruze owns Northfork TV Translator System, LPTV permittee in Erick, OK & licensee of several standard translators.

Quitaque—See Turkey, TX.

Sulphur Springs—K18AL, Jack W. Butler, 2201 S. Robertson, Tyler, TX 75701.

Technical facilities: 1000-w TPO, 38,4648-kw ERP, 500-ft. above ground, 1130-ft. above sea level, lat. 33° 07' 54", long. 95° 50' 06".

Transmitter: 0.5-mi. SW of intersection of Hwys. 499 & 275, Sulphur Springs.

Equipment: Acrodyne transmitter; Bogner antenna.

Costs: Plant, \$1,000,000; yearly operating, \$600,000.

Ownership: Jack W. Butler, 100%.

Began operation: Sept. 15, 1983.

Represented (legal) by Paul, Hastings, Janofsky & Walker.

Represented (engineering) by Moffet, Larson & Johnson.

Turkey/Quitaque—K60BW, Valley Translator System, Box 275, Turkey, TX 79261.

Technical facilities: 100-w TPO, 2.072-kw ERP, 120-ft. above ground, 3250-ft. above sea level, lat. 34° 23' 33", long. 101° 07' 30".

Transmitter: 4-mi. NW of Quitaque.

Equipment: Television Technology transmitter; Scala antenna.

Costs: Plant, \$15,000; yearly operating, \$3,000.

Ownership: George A. Setliff, 100%.

Represented (engineering) by Arnold Cruze.

UTAH

Cedar City—K60BY, Summit Communications Inc., 13226 SE 30th St., Bellevue, WA 98005.

Technical facilities: 100-w TPO, 1.1413-kw ERP, 40-ft. above ground, 6040-ft. above sea level, lat. 37° 40' 15", long. 113° 04' 10".

Transmitter: Cross Hollow Hills, Cedar City.

Equipment: Emcee transmitter; Bogner antenna.

Costs: Plant, \$45,000; yearly operating, \$25,000.

Ownership: James A. Hirshfield, pres., 100%; Eugene A. Fry, v.p.; Richard S. Sprague, secy.; Mary J. Hirshfield, asst. secy.; Lawrence Flinn II, R. Calvin Sutliff & Paul E. Van Hook, dirs.

Other interests: Flinn, J. Hirshfield & Sutliff have multiple cable holdings.

Represented (legal) by Cole, Raywid & Braverman.

Represented (engineering) by Compucon Inc.

Delta/Rural Millard County—K64BO, KUTV Inc., see Glenwood Springs, CO.

Technical facilities: 100-w TPO, 2.234-kw ERP, 25-ft. above ground, 5425-ft. above sea level, lat. 39° 19' 39", long. 112° 19' 36".

Transmitter: 1.5-mi. S of Oak City.

Note: Operating as a translator.

Began operation: March 1983.

Equipment: Television Technology transmitter; Scala antenna.

Costs: Plant, \$19,980 yearly operating, \$1,000.

Manti/Ephraim—K28AG, Sanpete TV Corp., 3882 South 850 West, Bountiful, UT 84010.

Technical facilities: 100-w TPO, 9,419-kw ERP, 20-ft. above ground, 6095-ft. above sea level, lat. 39° 12' 06", long. 111° 43' 39".

Note: Additional information not available.

Myton/Rural Duchesne County—K43AE, KUTV Inc., see Glenwood Springs, CO.

Technical facilities: 100-w TPO, 3,916-kw ERP, 42-ft. above ground, 10,057-ft. above sea level, lat. 40° 21' 45", long. 110° 47' 31".

Transmitter: 5-mi. W of Tabiona on Tabby Mtn. translator site.

Note: Operating as a translator.

Began operation: March 1983.

Equipment: Television Technology transmitter; Scala antenna.

Low Power Television Stations

UTAH—(Continued)

Costs: Plant, \$51,975; yearly operating, \$20,000.

St. George—K27AH, Summit Communications Inc., 13226 SE 30th Place, Bellevue, WA 98005. Phone: 206-747-4600.
 Technical facilities: 100-w TPO, 0.504-kw ERP, 40-ft. above ground, 3160-ft. above sea level, lat. 37° 03' 51", long. 113° 34' 16".
 Transmitter: Webb Hill, St. George.
 Began operation: March 1983.
 Locally originated programming: Planned.
 Equipment: Emcee transmitter; Bogner antenna.
 Costs: Plant, \$45,000; yearly operating, \$25,000.
 Ownership: James A. Hirshfield, pres., 100%; Eugene A. Fry, v.p.; Richard S. Sprague, secy.; Mary J. Hirshfield, asst. secy.; Lawrence Flinn II, R. Calvin Suttiff & Paul E. Van Hook, dirs.
 Other interests: Flinn, J. Hirshfield & Suttiff have multiple cable holdings.
 Represented (legal) by Cole, Raywid & Braverman.
 Represented (engineering) by Compucon Inc.

St. George/Washington/Santa Clara/Bloomington/Ivins—K55DL, William John Miner, 65 North 100 East, St. George, UT. Phone: 801-673-3481.
 Technical facilities: 100-w TPO, 1.193-kw ERP, 30-ft. above ground, 3169-ft. above sea level, lat. 37° 04' 50", long. 113° 34' 19".
 Transmitter: Webb Hill, St. George.
 Satellite programming: Planned.
 Locally originated programming: Sports, public affairs.
 Advertising: Yes. Rates: \$15-\$57.
 Equipment: Television Technology transmitter; Scala antenna.
 Costs: Plant, \$300,000; yearly operating, \$240,000.
 Personnel: Arthur Mortensen, station mgr.

Santa Clara—See St. George, UT.

Washington—See St. George, UT.

VIRGINIA

Concord—W33AD, Paul H. Passink, Rte. 2, Box 7U, Concord, VA 24538. Phone: 804-993-3300.
 Technical facilities: 100-w TPO, 1.134-kw ERP, 120-ft. above ground, 1000-ft. above sea level, lat. 37° 20' 30", long. 78° 59' 17".
 Transmitter: 0.1-mi. off State Rd. 24 on Rector Rd., Concord.
 Began operation: Sept. 25, 1982.
 Locally originated programming: Public affairs.
 Satellite programming: Christian Bcstg. Network; ESPN. Plans pay-per-view capability.
 Subscription programming: SelectTV with Night Owl Theater available.
 Subscriber fee: \$17 monthly.
 Advertising: Yes. Rates: 30 Sec., \$5.
 Equipment: Acrodyne transmitter; Scala antenna.
 Costs: Plant, \$37,500; yearly operating, \$25,646.
 Personnel: Shirley Passink, station mgr.; Paul Passink, station engineer.
 Ownership: Paul H. Passink, 100%.

WISCONSIN

Ladysmith—K06AS, Bell Press Inc., 120 W. 3rd St. S., Ladysmith, VA 54848. Studio: Worden & 3rd Sts., Ladysmith. Phone: 715-532-5591.
 Technical facilities: 10-w TPO, 0.032067-kw ERP, 120-ft. above ground, 1260-ft. above sea level, lat. 45° 25' 47", long. 91° 06' 32".
 Transmitter: Bell Press Bldg., corner of W. 3rd St. S. & Worden Ave., Ladysmith.
 Began operation: Dec. 1982.
 Locally originated programming: Plans public affairs, sports & weather programming.
 Subscription programming: Plans 3 tiers.
 Equipment: Emcee transmitter; Bogner antenna.
 Costs: Plant, \$125,000; quarterly operating, \$42,780.
 Officers: Donald L. Bell, pres.; Audrey M. Bell, v.p.; James L. Bell, secy.-treas.
 Represented (engineering) by Edward M. Johnson & Assoc. Inc.

Rice Lake—W15AB, Chronotype Publishing Co., Box 191, Rice Lake, WI 54868. Phone: 715-234-1500.
 Technical facilities: 1000-w TPO, 11.107-kw ERP, 210-ft. above ground, 1440-ft. above sea level, lat. 45° 32' 16", long. 91° 45' 50".
 Transmitter: 1-mi. NW of Rice Lake.
 Began operation: June 1, 1983.
 Locally originated programming: Local news; high school sports; public affairs; parades; talent shows.
 Satellite programming: SPN; American TV Network.
 Advertising: Yes. Rates: Min., \$6.75-\$18; 30 Sec., \$4.5-\$12.
 Equipment: Emcee transmitter; Scala antenna.
 Personnel: Kenneth P. DeNucci, sales mgr.; Peter F. Tanz, operations mgr.
 Principals: Warren D. Leary Jr., pres.; James F. Dorrance Jr., v.p.
 Other interests: CPC publishes weekly *Rice Lake Chronotype*.
 Represented (engineering) by Doug McDonnell.

WYOMING

Cody—K15AD, Telecrafter Bcstg. Corp., see Glasgow, MT.

1188

Technical facilities: 100-w TPO, 1.46-kw ERP, 50-ft. above ground, 7650-ft. above sea level, lat. 44° 29' 48", long. 109° 09' 07".
 Transmitter: 4-mi. SW of Cody on Cedar Mtn.
 Began operation: Nov. 1982.
 Locally originated programming: Plans character generated news & information.
 Satellite programming: Plans CNN Headline News.
 Equipment: Acrodyne transmitter; Scala antenna.
 Costs: Plant, \$62,090; quarterly operating, \$16,440.

Douglas—K07RO, Sky-Window TV Inc., 10th & Richards, Box 4, Douglas, WY 82633.
 Technical facilities: 10-w TPO, 0.025-kw ERP, 30-ft. above ground, 5010-ft. above sea level, lat. 42° 45' 52", long. 105° 25' 03".
 Transmitter: 0.25-mi. N of I-25 & State 91 interchange, Douglas.
 Equipment: Television Technology transmitter; Scala antenna.
 Costs: Plant, \$15,000; yearly operating, \$500.
 Officers: Lee Boyd Smathers, pres.; Lee Brooks Smathers, 1st v.p.-secy.; James F. Hand, 2nd v.p.; Leroy H. Wulff, treas.
 Represented (legal) by James F. Hand.
 Represented (engineering) by John L. Holecak.

Gillette—K22AD, Summit Communications Inc., see St. George, UT.
 Technical facilities: 100-w TPO, 1.0413-kw ERP, 40-ft. above ground, 4680-ft. above sea level, lat. 44° 14' 53", long. 105° 29' 40".
 Transmitter: 3-mi. S of Gillette.
 Began operation: March 1983.
 Locally originated programming: Planned.
 Equipment: Emcee transmitter; Bogner antenna.
 Costs: Plant, \$45,000; quarterly operating, \$25,000.

Gillette—K16AE, Telecrafter Bcstg. Corp., see Glasgow, MT. Phone: 406-245-8200.
 Technical facilities: 100-w TPO, 1.2654-kw ERP, 125-ft. above ground, 5263-ft. above sea level, lat. 44° 12' 33", long. 105° 28' 05".
 Transmitter: Antelope Butte, 5.8-mi. SSE of Gillette.
 Locally originated programming: Character generated news & information.
 Satellite programming: CNN Headline News.
 Equipment: Acrodyne transmitter; Scala antenna.
 Costs: Plant, \$62,090; quarterly operating, \$16,440.

PERMITTEES

*Denotes LPTV Lottery Grant.

ALABAMA

Mobile—W67BC, Applied Communications Technologies, Box 200, Roslyn, NY 11576.
 Technical facilities: 10-w TPO, 0.04089-kw ERP, 600-ft. above ground, 202-ft. above sea level, lat. 30° 40' 35", long. 87° 49' 41".
 Ownership: Angela Shaw DeCock, pres., 90%; Thomas J. Morrison III, v.p., 10%.

Piedmont—W16AB, Barrett, Dunn & Ray, 217 Second Ave. N., Nashville, TN 37201.
 Technical facilities: 100-w TPO, 0.80304-kw ERP, 200-ft. above ground, 1360-ft. above sea level, lat. 33° 54' 25", long. 85° 37' 10".
 Ownership: George E. Barrett, Edward C. Dunn & Charles R. Ray, 33.3% each.
 Other interests: Barrett has interest in permittee of WCAY-TV Nashville, TN
 Represented (engineering) by Edward M. Johnson & Assoc. Inc.

*Russellville—Ch. 53, Local Power Television Inc.

Russellville—W03AB, Benjamin B. Moore, Rte. 1, Box 1, Murfreesboro, TN 37130.
 Technical facilities: 10-w TPO, 0.03097-kw ERP, 150-ft. above ground, 950-ft. above sea level, lat. 34° 31' 24", long. 87° 44' 58".
 Transmitter: Just outside Russellville city limits off Duncan Creek Rd.
 Equipment: Emcee transmitter; Bogner antenna.
 Costs: Plant, \$60,500; quarterly operating, \$15,000.
 Ownership: Benjamin B. Moore, 100%.
 Represented (engineering) by Edward M. Johnson & Assoc. Inc.

Thomasville—W39AG, Linda D. Clevenger, Rte. 2, Box 44A, Jefferson City, TN 37760.
 Technical facilities: 100-w TPO, 0.732-kw ERP, 158-ft. above ground, 454-ft. above sea level, lat. 31° 52' 58", long. 87° 44' 42".

ALASKA

Akhiok—Ch. 9, State of Alaska.

Anchorage—Ch. 20, American Christian Television System Inc., 6350 West Freeway, Fort Worth, TX 76150.
 Technical facilities: 1000-w TPO, 10.509-kw ERP, 175-ft. above ground, 100-ft. above sea level, lat. 61° 11' 52", long. 149° 52' 31".

*Anchorage—Ch. 14, N&K LPTV.

Low Power Television Stations

Anderson—K46AO, State of Alaska, Division of Communications, 5900 E. Tudor Rd., Anchorage, AK 99507.
 Technical facilities: 10-w TPO, 0.25-kw ERP, 20-ft. above ground, 550-ft. above sea level, lat. 62° 20' 45", long. 149° 11' 32".
 Transmitter: Anderson School.
 Equipment: Television Technology transmitter; Scala antenna.
 Costs: Plant, \$30,000; yearly operating, \$2,000. **Note:** Equipment & costs are same for following State of Alaska permittees unless otherwise noted.

Bethel—K02KU, State of Alaska, see Anderson.
 Technical facilities: 10-w TPO, 0.0436-kw ERP, 20-ft. above ground, 53-ft. above sea level, lat. 60° 47' 42", long. 161° 45' 35".
 Transmitter: Alascom Earth Station, Bethel.
 Equipment: Emcee transmitter; Scala antenna.
 Costs: Plant, \$15,300; yearly operating, \$2,000.

Chuathbaluk—K03FY, State of Alaska, see Anderson.
 Technical facilities: 10-w TPO, 0.041-kw ERP, 30-ft. above ground, 110-ft. above sea level, lat. 61° 34' 21", long. 159° 14' 37".
 Transmitter: Chuathbaluk Community Center, Chuathbaluk.

Clarks Point—K13SW, State of Alaska, see Anderson.
 Technical facilities: 10-w TPO, 0.055-kw ERP, 20-ft. above ground, 40-ft. above sea level, lat. 58° 50' 38", long. 158° 33' 03".
 Transmitter: Alascom Office, Clarks Point.

Delta Junction—K17AF, State of Alaska, see Anderson.
 Technical facilities: 20-w TPO, 0.137-kw ERP, 20-ft. above ground, 1145-ft. above sea level, lat. 64° 02' 13", long. 145° 42' 02".
 Transmitter: Delta Junction Community School.

Dillingham—K07RL, Tricom, 411 E. 36th Ave., Anchorage, AK 99503.
 Technical facilities: 100-w TPO, 0.2028-kw ERP, 200-ft. above ground, 250-ft. above sea level, lat. 59° 02' 43", long. 158° 27' 07".
 Transmitter: KDLG tower, Dillingham.
 Equipment: Television Technology transmitter; Scala antenna.
 Costs: Plant, \$35,000; yearly operating, \$15,000.
 Principals: Paul H. Davis, D. Bradley Nixon & Michael F. Porcaro, gen. partners.

Elfin Cove—K09TK, State of Alaska, see Anderson.
 Technical facilities: 10-w TPO, 0.055-kw ERP, 20-ft. above ground, 40-ft. above sea level, lat. 58° 11' 03", long. 136° 20' 35".
 Transmitter: Elfin Cove School.

English Bay—K03GI, State of Alaska, see Anderson.
 Technical facilities: 10-w TPO, 0.043-kw ERP, 20-ft. above ground, 75-ft. above sea level, lat. 59° 21' 38", long. 151° 55' 48".
 Transmitter: Community Center, English Bay.

Eureka—See Lake Louise.

***Gravian & Pennock Island**—Ch. 4, State of Alaska.

Homer/Seldovia—K11RK, State of Alaska, see Anderson.
 Technical facilities: 100-w TPO, 0.79-kw ERP, 115-ft. above ground, 1215-ft. above sea level, lat. 59° 27' 17", long. 151° 40' 18".
 Transmitter: 1.5-mi. NE of Seldovia.
 Equipment: Emcee transmitter; Scala antenna.
 Costs: Plant, \$30,000; yearly operating, \$2,000.

Kalskag—K09TR, State of Alaska, see Anderson.
 Technical facilities: 10-w TPO, 0.055-kw ERP, 20-ft. above ground, 82-ft. above sea level, lat. 61° 30' 48", long. 160° 21' 30".
 Transmitter: Kalskag High School.

***Kasigluk**—Ch. 9, State of Alaska.

Kenai/Soldotna—K17AE, Tele-VU Partners, Box 641, Kenai, AK 99611.
 Technical facilities: 100-w TPO, 0.342-kw ERP, 240-ft. above ground, 315-ft. above sea level, lat. 60° 30' 49", long. 151° 11' 19".
 Transmitter: Mile 6, Kalifonski Beach Rd., Soldotna.
 Equipment: Emcee transmitter; Scala antenna.
 Costs: Plant, \$67,575; yearly operating, \$180,000.
 Partners: Denton Shelden, Vic Tyler & Mike Baxter.
 Represented (engineering) by John R. Moore.


Ketchikan—K21AH, State of Alaska, see Anderson.
 Technical facilities: 20-w TPO, 0.308-kw ERP, 20-ft. above ground, 480-ft. above sea level, lat. 55° 20' 17", long. 131° 37' 28".

***King Mountain**—Ch. 3, Women's Low Power Stations.

***Kotzebue**—Ch. 13, State of Alaska.

McKinley Park—K03KG, State of Alaska, see Anderson.
 Technical facilities: 10-w TPO, 0.497-kw ERP, 25-ft. above ground, 1700-ft. above sea level, lat. 63° 43' 40", long. 148° 54' 15".
 Transmitter: 0.75-mi. off McKinley Park Hwy., McKinley Park.

Meyers Chuck—K09QV, State of Alaska, see Anderson.
 Technical facilities: 10-w TPO, 0.055-kw ERP, 20-ft. above ground, 40-ft. above sea level, lat. 55° 44' 28", long. 132° 15' 14".



TELEVISION TECHNOLOGY CORPORATION
 Low Power TV Transmitters, Translators, TV & FM
 2360 Industrial Lane
 Broomfield, CO 80020
 (303) 465-4141
 TWX: 910-938-0396 TTC ARDA

Transmitter: Meyers Chuck School.

Nelchina—See Lake Louise.

***Nome**—Ch. 13, State of Alaska.

Point Baker—K09SY, State of Alaska, see Anderson.
 Technical facilities: 10-w TPO, 0.056-kw ERP, 20-ft. above ground, 50-ft. above sea level, lat. 56° 21' 14", long. 133° 37' 13".
 Transmitter: Community store, Point Baker.

Rowan Bay—K09TC, State of Alaska, see Anderson.
 Technical facilities: 10-w TPO, 0.055-kw ERP, 20-ft. above ground, 40-ft. above sea level, lat. 56° 39' 50", long. 134° 16' 06".
 Transmitter: Rowan Bay School.

St. John's Harbor—K09TO, State of Alaska, see Anderson.
 Technical facilities: 10-w TPO, 0.055-kw ERP, 20-ft. above ground, 40-ft. above sea level, lat. 56° 25' 47", long. 133° 58' 35".
 Transmitter: St. John's Grade School.

Sheldon's Point—K11QR, State of Alaska, see Anderson.
 Technical facilities: 10-w TPO, 0.055-kw ERP, 20-ft. above ground, 40-ft. above sea level, lat. 62° 31' 56", long. 164° 50' 50".

Sitka—K03GJ, State of Alaska, see Anderson.
 Technical facilities: 10-w TPO, 0.0049-kw ERP, 80-ft. above ground, 41-ft. above sea level, lat. 57° 03' 09", long. 135° 20' 19".

Snow Lake—See Lake Louise.

Sterling—See Kenai.

Tazlina—See Lake Louise.

Sand Point—K07RM, Tricom, see Dillingham.
 Technical facilities: 100-w TPO, 0.442-kw ERP, 80-ft. above ground, 190-ft. above sea level, lat. 55° 21' 02", long. 160° 29' 14".
 Transmitter: Old CAA towers, N of Sand Point.
 Equipment: Television Technology transmitter; Scala antenna.
 Costs: Plant, \$30,000; yearly operating, \$15,000.

Soldotna—See Kenai.

Whittier—K09UB, State of Alaska, see Anderson.
 Technical facilities: 10-w TPO, 0.056-kw ERP, 20-ft. above ground, 15-ft. above sea level, lat. 60° 46' 33", long. 148° 41' 15".
 Transmitter: Alascom Earth Station, Whittier.

Wiseman—K09TG, State of Alaska, see Anderson.
 Technical facilities: 10-w TPO, 0.055-kw ERP, 20-ft. above ground, 1120-ft. above sea level, lat. 67° 24' 40", long. 150° 06' 32".
 Transmitter: Wiseman High School.

Yakutat—Ch. 9, State of Alaska, see Anderson.
 Technical facilities: 10-w TPO, 0.0514-kw ERP, 20-ft. above ground, 65-ft. above sea level, lat. 59° 32' 00", long. 144° 10' 00".
 Transmitter: Alascom Earth Station.

ARIZONA

***Bisbee**—Ch. 64, Deloy Miller.

***Chino**—Ch. 51, Navajo Community College.

***Douglas**—Ch. 28, The Sun Network.

***Flagstaff**—Ch. 22, American Christian TV.

Flagstaff—K09SS, Flagstaff Community Television Inc., 11284 Woodcock St., Pacoima, CA 91331. Phone: 213-896-1680.
 Technical facilities: 10-w TPO, 0.098-kw ERP, 65-ft. above ground, 7175-ft. above sea level, lat. 35° 12' 20", long. 111° 39' 10".
 Transmitter: Observatory Mesa, Flagstaff.
 Locally originated programming: Plans news & sports programming.
 Satellite programming: Plans news & sports programming.
 Equipment: Emcee transmitter; Bogner antenna.
 Costs: Plant, \$4,100; quarterly operating, \$5,000.
 Principals: Rosa Ware, pres.; James Ware, v.p.; Titilola Payne.

Low Power Television Stations

ARIZONA—(Continued)

Other interests: Payne owns 0.5% of San Antonio Community Television Inc., LPTV applicant for Ch. 59 San Antonio, Tex
Represented (legal) by Booker Wade Jr.

Holbrook—K12MV, Midsouth Bcstrs., 283 Kimbrough, Memphis, TN 38103.
Technical facilities: 10-w TPO, 0.04844-kw ERP, 150-ft. above ground, 5580-ft. above sea level, lat. 34° 53' 55", long. 110° 11' 30".
Transmitter: KDJI(AM) tower site, Holbrook.
Equipment: Emcee transmitter; Bogner antenna.
Costs: Plant, \$59,500; quarterly operating, \$15,000.
Ownership: Karl Schledwitz & Bud Davis, 50% each.
Represented (engineering) by Edward M. Johnson & Assoc. Inc.

Kingman—K14AH, Stanfield-Gates Television Partnership, 11900 Woodley Ave., Granada Hills, CA 91344.
Technical facilities: 1000-w TPO, 19,549-kw ERP, 95-ft. above ground, 3872-ft. above sea level, lat. 35° 11' 49", long. 114° 02' 24".
Transmitter: Radar Hill, Kingman.
Equipment: Acrodyne transmitter; Bogner antenna.
Costs: Plant, \$175,000; quarterly operating, \$75,000.
Ownership: Ray M. Stanfield & James C. Gates, gen. partners, 50% each.
Represented (legal) by Cohen & Berfield.
Represented (engineering) by R.L. Hoover Consulting Telecommunications Engineer.

Prescott—K23AI, The Sun Network Inc., 5732 N. Calle de la Reina, Tucson, AZ 85718.
Technical facilities: 100-w TPO, 0.6895-kw ERP, 100-ft. above ground, 5650-ft. above sea level, lat. 34° 34' 29", long. 112° 27' 45".

***Taile**—Ch. 40, Navajo Community College.

ARKANSAS

Batesville—K12MY, White River Valley Bcstrs. Inc., Chaney Dr., Box 2077, Batesville, AR 72501.
Technical facilities: 10-w TPO, 0.09444-kw ERP, 188-ft. above ground, 262-ft. above sea level, lat. 35° 45' 39", long. 91° 38' 16". General Manager Baxter Bcstg. Inc. 404 Hwy. 201 N. Mountain Home, AR 72653
ARKANSAS

Mountain Home—K43AJ, Baxter Bcstg. Inc., 404 Hwy. 201 N., Mountain Home 72653.
Technical facilities: 1000-w TPO, 10.91-kw ERP, 200-ft. above ground, 1080-ft. above sea level, lat. 36° 19' 38", long. 92° 25' 12".
Transmitter: 1.1-mi. W of city limits.
Equipment: Acrodyne transmitter; Scala antenna.
Costs: Plant, \$97,250; yearly operating, \$46,155.
Ownership: Mercedes E. B. Riley, pres., 50%; Carl R. Pitts, v.p., Edward N. Riley, secy.-treas., Bobby G. Crawford & Charles P. Hurst, 12.5% each.
Other interests: Riley has interest in Flippin T.V. Cable Co., cable TV operator in Flippin, AR.
Represented (engineering) by E. Harold Munn Jr. & Assoc. Inc.

Paragould—K51AT, Local Power TV Inc., 4213 S. 8th St., Arlington, VA 22204.
Technical facilities: 100-w TPO, 1.54912-kw ERP, 165-ft. above ground, 268-ft. above sea level, lat. 36° 02' 56", long. 90° 27' 44".
Principals: Richard G. Hutcheson III, chmn.-pres.-treas.; Gene A. Bechtel, v.p.; Michael H. Cardozo V, secy.

CALIFORNIA

Branscomb—See Laytonville.

Fort Bragg—See Laytonville.

Calpella—See Ukiah.

Long Valley—K03GH, Sierra Valley Communications Inc., 601 Walnut Ave., Bakersfield, CA 93305.
Technical facilities: 10-w TPO, 0.0382-kw ERP, 38-ft. above ground, 7058-ft. above sea level, lat. 37° 35' 12", long. 118° 45' 42".
Transmitter: Rural site, Long Valley.
Equipment: Television Technology transmitter; Scala antenna.
Costs: Plant, \$15,000; yearly operating, \$10,000.
Principals: Sally M. Matychowiak, pres.-treas.; Patricia E. Davis, v.p.-secy.
Represented (legal) by Fager & Singer.
Represented (engineering) by American Translator Development Inc.

Mammoth Lakes—K07SW, Raleigh Television, 2585 Sierra Blvd., Sacramento, CA 95825.
Technical facilities: 10-w TPO, 0.0094-kw ERP, 50-ft. above ground, 8090-ft. above sea level, lat. 37° 39' 02", long. 118° 58' 57".
Transmitter: 370115 Berner, Mammoth Lakes.
Equipment: Television Technology transmitter; Scala antenna.
Costs: Plant, \$16,000; quarterly operating, \$2,555.
Ownership: Bryan R. & Linda S. Adams, gen. partners, 25.5% each; Eugene R. & Marlene V. Borman, gen. partners, 24.5% each.

Oroville—K02MK, Global Village Video Resource Center, 454 Broome St., New York, NY 10013.
Technical facilities: 10-w TPO, 0.0316-kw ERP, 150-ft. above ground, 319-ft. above sea level, lat. 39° 30' 34", long. 121° 35' 55".

***Redding**—Ch. 52, Ponyland Bcstg.

Redwood Valley—See Ukiah.

Ridgecrest—K19AE, High Desert Bcstg., 37647 Baro Circle, Palmdale, CA 93534.
Technical facilities: 100-w TPO, 2.2339-kw ERP, 20-ft. above ground, 2820-ft. above sea level, lat. 35° 39' 44", long. 117° 36' 12".
Transmitter: Communications tower 4.5-mi. NE of center of city.
Equipment: Emcee transmitter; Bogner antenna.
Costs: Plant, \$59,500; quarterly operating, \$15,000.
Ownership: Robert Dore Adelman, 100%.
Represented (engineering) by Edward M. Johnson & Assoc. Inc.

***Ukiah**—Ch. 49, He's the One Bcstg.

Ukiah/Calpella/Redwood Valley—K59CG, American Rural Television Systems Inc., 17395 S. State St., Ukiah, CA 95482.
Technical facilities: 100-w TPO, 1.2-kw ERP, 32-ft. above ground, 3161-ft. above sea level, lat. 39° 07' 01", long. 125° 05' 34".
Transmitter: Purdy's Garden, Mendocino County.
Equipment: Television Technology transmitter; Scala antenna.
Costs: Plant, \$46,965; yearly operating, \$500.
Ownership: Michael J. McGlade, pres. & Robert H. Ernst, v.p., 25% each; Melody E. McCoy, v.p. marketing; Clarissa H. Schaeffer, v.p. production; Carolyn M. Sides, v.p. programming; David L. Mitchell, v.p. engineering; Richard Guggenheim, asst. secy.; 5 others, none with more than 10%.
Represented (engineering) by Peter V. Gureckis & Assoc.

COLORADO

Cortez—K20AF, Harlan L. Jacobsen, 7432 E. Dimond, Scottsdale, AZ 85257.
Technical facilities: 20-w TPO, 0.89-kw ERP, 75-ft. above ground, 6275-ft. above sea level, lat. 32° 20' 15", long. 108° 36' 00".

***Denver**—Ch. 47, Happy Church.

***Durango**—Ch. 39, American Television Network.

Garfield County—See Glenwood Springs.

Garfield County—See also New Castle.

Garfield County—See also Rifle.

Glenwood Springs/Rural Garfield County—K65CK, KUTV Inc., 2185 South 3600 West, Salt Lake City, UT 84119. Phone: 801-973-3000.
Technical facilities: 100-w TPO, 1.483-kw ERP, 25-ft. above ground, 8125-ft. above sea level, lat. 39° 32' 36", long. 107° 17' 51".
Transmitter: Lookout Point translator site, 3-mi. E of Glenwood Springs.
Equipment: Television Technology transmitter; Scala antenna.
Costs: Plant, \$14,282; yearly operating, \$1,000.
Ownership: George C. Hatch, pres.; Blaine V. Glasman Jr., secy.; The Standard Corp., 80%; Communications Investment Corp., 20%.
Other interests: See KUTV Salt Lake City, UT.
Represented (legal) by Haley, Bader & Potts.
Starting date: March 1984.

Grand Valley—K45AF, KUTV Inc., see Glenwood Springs, CO.
Technical facilities: 20-w TPO, 0.816-kw ERP, 25-ft. above ground, 9325-ft. above sea level, lat. 39° 25' 48", long. 107° 57' 10".
Transmitter: 6-mi. SE of Grand Valley.
Equipment: Television Technology transmitter; Scala antenna.
Costs: Plant, \$14,283; yearly operating, \$1,000.
Starting date: March 1984.

Hermosa—K49AV, Response Bcstg. Corp., 6606 Sunset Blvd., Los Angeles, CA 90028.
Technical facilities: 1000-w TPO, 43.5-kw ERP @ 0°, 18.5-kw ERP @ 180°, 69-ft. above ground, 9039-ft. above sea level, lat. 37° 20' 18", long. 107° 49' 21".
Transmitter: E end of Missionary Ridge, San Juan National Forest.
Equipment: LGT transmitter; Bogner antenna.
Costs: Plant, \$204,300; quarterly operating, \$142,650.
Officers: Lance E. Drummond, chmn.; Howard Miller, pres. & CEO; Peter W. Dauterire, Lawrence Rogow & Gary A. Spire, v.p.s.; Edward Maddox, secy.; Channing D. Johnson, treas.
Represented (legal) by Berg, Spire, Miller & Fraade.
Represented (engineering) by Donald S. Wilson.

Hermosa—K45AM, Response Bcstg. Corp., 6606 Sunset Blvd., Los Angeles, CA 90028.
Technical facilities: 1000-w TPO, 43.5-kw ERP, 69-ft. above ground, 9039-ft. above sea level, lat. 37° 20' 18", long. 107° 49' 21".

Howard—K61CO, Black Coalition for Media Diversity, 2012 Clifton Ave., Nashville, TN 37203.

Low Power Television Stations

Technical facilities: 100-w TPO, 0.7494968-kw ERP, 150-ft. above ground, 7500-ft. above sea level, lat. 38° 26' 28", long. 105° 50' 41".
 Ownership: George H. Thompson III, pres., 51%; Clyde E. Thompson, v.p., 17%; Etrulia A. Dickson, secy., 16%; Kenneth V. Jordan, treas., 16%.

***Jack's Cabin**—Ch. 65, He's the One Bcstg.

***Loveland**—Ch. 43, Loveland Television.

Meeker—K46AL, KUTV Inc., see Glenwood Springs, CO.
 Technical facilities: 20-w TPO, 0.783-kw ERP, 35-ft. above ground, 7035-ft. above sea level, lat. 40° 02' 35", long. 107° 56' 01".
 Transmitter: Lobo Hill, 1-mi. NW of Meeker.
 Equipment: Television Technology transmitter; Scala antenna.
 Costs: Plant, \$16,283; yearly operating, \$1,000.
 Starting date: March 1984.

Pagosa Springs—K40AO, Eddie Robinson, 1101 W. Ave. D, Lovington, NM 88260.
 Technical facilities: 1000-w TPO, 15.104-kw ERP, 350-ft. above ground, 7106-ft. above sea level, lat. 37° 15' 24", long. 107° 01' 06".
 Transmitter: 0.58-mi. S of city.
 Ownership: Eddie Robinson, 100%.

Rifle/Rural Garfield County—K57CR, KUTV Inc., see Glenwood Springs, CO.
 Technical facilities: 20-w TPO, 0.4628-kw ERP, 25-ft. above ground, 7025-ft. above sea level, lat. 39° 32' 05", long. 107° 57' 25".
 Transmitter: 8-mi. W of Rifle.
 Equipment: Television Technology transmitter; Scala antenna.
 Costs: Plant, \$14,282; yearly operating, \$1,000.
 Starting date: March 1984.

Steamboat Springs—K34AH, Kemmerly & Kemmerly, 1501 N. Chrislo Dr. Minden, LA 71055.
 Technical facilities: 1000-w TPO, 9.8-kw ERP, 100-ft. above ground, 7316-ft. above sea level, lat. 40° 28' 27", long. 106° 51' 10".
 Ownership: Sue Martin Kemmerly, managing partner, 60%; James Robert Kemmerly, partner, 40%.
 Other interests: The Kemmerlys have interest in several pending applications for full service & LPTV stations.

***Sterling**—Ch. 11, Gloria Garcia.

Trinidad—K12MU, Southwest Community TV, Box 1, Lovington, NM 88260.
 Technical facilities: 10-w TPO, 0.1031-kw ERP, 100-ft. above ground, 6100-ft. above sea level, lat. 37° 08' 35", long. 104° 26' 40".
 Transmitter: 4-mi. SE of Trinidad.
 Equipment: Emcee transmitter; Bogner antenna.
 Costs: Plant, \$59,500; quarterly operating, \$15,000.
 Ownership: William H. Graham, Eddie M. Robinson, Edward B. Sanders, V. H. Westbrook, John T. Billingsley & Phillip H. Runnels, partners, 16.1% each.
 Other interests: Graham & Robinson have interest in Lea County Television Inc., permittee of KDOR(TV) Bartlesville, OK & applicant for several full service TV stations.
 Represented (engineering) by Edward M. Johnson & Assoc. Inc.

FLORIDA

Alachua—W69AY, Cozzin Communications Co., 29425 Chagrin Blvd., No. 207, Cleveland, OH 44122.
 Technical facilities: 1000-w TPO, 38.02-kw ERP, 567-ft. above ground, 231-ft. above sea level, lat. 29° 42' 45", long. 82° 23' 34".
 Ownership: Bill Cosby, 51%; remainder undisclosed.

Crystal River—W12BF, Pleasant Television Inc., 103 E. Avis Ave., Man, WV 25635.
 Technical facilities: 10-w TPO, 0.124-kw ERP, 300-ft. above ground, 500-ft. above sea level, lat. 28° 51' 38", long. 82° 26' 26".
 Transmitter: Approx. 3-mi. E of Lecanto, N of Rte. 44.
 Equipment: Television Technology transmitter; Scala antenna.
 Principals: Pleasant G. Lohn, pres.; George L. Lohn, v.p.; Valerie L. Rouse, secy.; McKinley L. Reiner, treas.
 Represented (legal) by Baraff, Koerner, Olender & Hochberg.
 Represented (engineering) by Lechman, Colligan & Johnson.

***Destin**—Ch. 58, Summa Communications.

***Key West**—Ch. 34, Carter Bcstg. Corp.

***Key West**—Ch. 28, Eddie Robinson.

***Key West**—Ch. 52, Omar Villarreal.

1985 Edition

RICHARD L. VEGA & ASSOCIATES

- Radio-Telephone Systems Design
 - 900 MHz
 - Low Band
- Cellular Radio Systems Design
 - 2-Way
 - Microwave Control
- MDS, LPTV, DEMS, DBS

P.O. Box 191

(301) 437-7000

Pasadena, Maryland 21122

Madison—W03AO, Thomas H. Green Jr. & R. H. Fackelman, State Rd. 53 S, Madison, FL 32340.

Technical facilities: 10-w TPO, 0.0313-kw ERP, 150-ft. above ground, 350-ft. above sea level, lat. 30° 28' 57", long. 83° 24' 16".
 Transmitter: 0.24-mi. S of Madison on Hwy. 53.
 Equipment: Emcee transmitter; Bogner antenna.
 Costs: Plant, \$60,500; quarterly operating, \$15,000.
 Ownership: Thomas H. Green Jr. & R. H. Fackelman, 50% each.
 Represented (engineering) by Edward M. Johnson & Assoc. Inc.

Melbourne—W62BC, Minority Entrepreneurs Inc., 1898 Mulberry St., Montgomery AL 36106.

Technical facilities: 100-w TPO, 0.1026-kw ERP, 314-ft. above ground, 22-ft. above sea level, lat. 28° 02' 54", long. 80° 40' 34".
 Principals: Francisco G. Rossi, pres.; Saul D. Smith, v.p.-treas.

***Newberry**—Ch. 33, Weather Center International Inc.

***St. Petersburg**—Ch. 62, Frontier Gulf Bcstg.

Perry—W69AX, NSN Inc., 2737 Arendell Way, Tallahassee, FL 32307.
 Technical facilities: 100-w TPO, 0.833-kw ERP, 420-ft. above ground, 45-ft. above sea level, lat. 30° 07' 36", long. 83° 36' 28".

GEORGIA

Ashburn—W55AU, Munsch-Westenhaver Co., 11314 Janet Lee Dr., San Antonio, TX 78230.

Technical facilities: 10-w TPO, 0.0053-kw ERP, 100-ft. above ground, 447-ft. above sea level, lat. 31° 43' 06", long. 83° 40' 41".
 Ownership: Nevin D. Westenhover, gen. partner, administration; George F. Munsch, gen. partner & technical dir.

***Atlanta**—Ch. 63, Frontier Gulf Bcstg.

***Atlanta**—Ch. 4, Phoenix Bcstg.

Broxton—W64AS, Munsch-Westenhaver Co., 11314 Janet Lee Dr., San Antonio, TX 78230.

Technical facilities: 10-w TPO, 0.0533-kw ERP, 100-ft. above ground, 387-ft. above sea level, lat. 31° 34' 07", long. 82° 54' 38".
 Ownership: Nevin D. Westenhover & George F. Munsch, gen. partners.

***Douglas**—Ch. 53, Black Coalition for Media Diversity.

Douglas—W53AE, County Vision Assoc., Rte. 4, Dublin, GA 31021.
 Technical facilities: 10-w TPO, 0.0533-kw ERP, 100-ft. above ground, 337-ft. above sea level, lat. 31° 29' 11", long. 82° 48' 27".
 Transmitter: 3-mi. SE of downtown Douglas.
 Equipment: Emcee transmitter; Scientific-Atlanta antenna.
 Costs: Plant, \$27,900; quarterly operating, \$10,750.
 Ownership: Arthur C. Broadbooks, 90%; Norman L. Broadbooks, 10%.

Hazelhurst—W63AT, Jeff Davis Bcstrs. Inc., Box 757, Hazelhurst, GA 31539.
 Technical facilities: 100-w TPO, 0.757-kw ERP, 260-ft. above ground, 240-ft. above sea level, lat. 31° 51' 15", long. 82° 34' 00".
 Ownership: John Hulett, pres.; Wimley Waters, secy.-treas.

Homerville—W46AF, Munsch-Westenhaver Co., see Broxton, GA.
 Technical facilities: 10-w TPO, 0.0533-kw ERP, 100-ft. above ground, 265-ft. above sea level, lat. 31° 03' 54", long. 82° 41' 38".

***Macon**—Ch. 35, Macon Media.

McRae—W58AP, County Vision Assoc., see Douglas, GA.
 Technical facilities: 10-w TPO, 0.0533-kw ERP, 100-ft. above ground, 400-ft. above sea level, lat. 32° 01' 58", long. 82° 55' 57".
 Transmitter: 3.1-mi. SW of downtown McRae.
 Equipment: Emcee transmitter; Scientific-Atlanta antenna.
 Costs: Plant, \$27,900; quarterly operating, \$10,750.

Nashville—W02BD, Benjamin B. Moore, see Russellville, AL.
 Technical facilities: 10-w TPO, 0.1906-kw ERP, 150-ft. above ground, 400-ft. above sea level, lat. 31° 05' 31", long. 83° 07' 50".
 Transmitter: 0.5-mi. E of Ray City.
 Equipment: Emcee transmitter; Bogner antenna.
 Costs: Plant, \$60,500; quarterly operating, \$15,000.

Low Power Television Stations

GEORGIA—(Continued)

Tifton—K05HN, Benjamin B. Moore, see Russellville, AL.
Technical facilities: 10-w TPO, 0.1236-kw ERP, 150-ft. above ground, 420-ft. above sea level, lat. 31° 24' 02", long. 83° 31' 20".
Transmitter: 6-mi. S of Tifton off Old Union Rd.
Equipment: Emcee transmitter; Bogner antenna.
Costs: Plant, \$60,500; quarterly operating, \$15,000.

***Valdosta**—Ch. 53, NSN.

Waycross—W55AV, Southwest Radio Enterprises Inc., Box 344-297, Miami, FL 33114.
Technical facilities: 1000-w TPO, 6.215-kw ERP, 558-ft. above ground, 141-ft. above sea level, lat. 31° 12' 51", long. 82° 22' 47".
Transmitter: 1600 Carlswell St., Hwy. 122, Waycross.
Ownership: Barbara Havenick, chmn.; Paul Lewin, pres.; Dean Goodman, Fred Havenick, v.p.s.

Waycross—W49AH, County Vision Assoc., see Douglas, GA.
Technical facilities: 10-w TPO, 0.0533-kw ERP, 100-ft. above ground, 245-ft. above sea level, lat. 31° 10' 51", long. 82° 23' 12".
Transmitter: 2.6-mi. SW of downtown Waycross.
Equipment: Emcee transmitter; Scientific-Atlanta antenna.
Costs: Plant, \$27,900; quarterly operating, \$10,750.

HAWAII

Hanalei—K10MH, He's The One Bcstg., 300 Mulvaney, D-20, Knoxville, TN 37915.
Technical facilities: 10-w TPO, 0.025-kw ERP, 100-ft. above ground, 917-ft. above sea level, lat. 22° 11' 31", long. 159° 28' 58".
Transmitter: Approx. 1.2-mi. SE of Hanalei at heading of 117° T.
Principal: R. Allan Sheets Jr.

***Honolulu**—Ch. 50, American Christian Television.

***Honolulu**—Ch. 54, Vision Unlimited.

Lihue—K24AJ, First Television of Lihue Inc., Box 1, Hilton Head, SC 29928.
Technical facilities: 1000-w TPO, 27.416-kw ERP, 160-ft. above ground, 140-ft. above sea level, lat. 21° 58' 36", long. 159° 22' 23".
Transmitter: 3137 Kuhio Hwy., Lihue.
Ownership: Atlantic & Caribbean Communications Co. ACCC ownership: The Fraser Co. TFC ownership: Charles Fraser, chmn.-pres., 80%; Mary Fraser, v.p., 20%. ACCC has interests in LPTV applications.

***Lihue**—Ch. 29, Mountain TV Network Inc.

Walluku—K21AG, American Television Network, 9465 Wilshire Blvd., Suite 702, Beverly Hills, CA 90212.
Technical facilities: 1000-w TPO, 29.4-kw ERP, 50-ft. above ground, 1050-ft. above sea level, lat. 20° 52' 22", long. 156° 31' 11".

IDAHO

Burley—K53BK, Creative Bcst. Communications, 813 N. Summerfield Dr., Madison, TN 37115.
Technical facilities: 1000-w TPO, 10.870-kw ERP, 170-ft. above ground, 4154-ft. above sea level, lat. 42° 32' 25", long. 113° 47' 30".
Ownership: Artis Mebane & Helen L. Tate, 25.5% each; Bettie L. Herring & William Alhauser, 24.5% each.

Twin Falls—K38AS, Orion Bcst. Group Inc., 10200 E. Girard Ave., Suite 309, Bldg. A, Denver, CO 80231. Phone: 303-671-9512.
Technical facilities: 1000-w TPO, 8.15-kw ERP, 403-ft. above ground, 4260-ft. above sea level, lat. 42° 43' 54", long. 114° 25' 04".
Transmitter: Flat Top Butte, 5-mi. E of Jerome.
Principals: Keith R. Shwyder, chmn.; Thomas J. Bonomo, pres.; Samuel E. Matthews, secy.-treas.

***Twin Falls**—Ch. 49, Orion Bcst. Group Inc.

***Twin Falls**—Ch. 45, Wexler, Reynolds, Harrison & Schule Inc.

Twin Falls—K49AZ, Orion Bcst. Group Inc., 10200 E. Girard Ave., Suite 309, Bldg. A, Denver, CO 80231. Phone: 303-671-9512.
Technical facilities: 1000-w TPO, 8.946-kw ERP, 403-ft. above ground, 4260-ft. above sea level, lat. 42° 43' 54", long. 114° 25' 04".
Transmitter: Flat Top Butte, 5-mi. E of Jerome.
Principals: Keith R. Shwyder, chmn.; Thomas J. Bonomo, pres.; Samuel E. Matthews, secy.-treas.

ILLINOIS

Springfield—W39AH, Ventures in Communications Inc., 639 Martha St., Montgomery, AL 36108.
Technical facilities: 100-TPO, 0.918-kw ERP, 400-ft. above ground, 600-ft. above sea level, lat. 39° 44' 16", long. 89° 40' 10".

Principals: Vanzetta Penn Durant, pres.; Delores R. Boyd, v.p.; Louise Spears, secy.; Albert Holloway, treas.

INDIANA

***Indianapolis**—Ch. 36, Community Media Network.

Portland—W11BA, Deloy Miller, Box 478, Livingston, TN 38570.
Technical facilities: 10-w TPO, 0.1612-kw ERP, 155-ft. above ground, 1075-ft. above sea level, lat. 40° 23' 45", long. 84° 59' 58".
Transmitter: 0.5-mi. SE of intersection of County Rds. 133 E. & 128 S., Portland.
Equipment: Thomson LGT transmitter; Bogner antenna.
Costs: Plant, \$59,500; quarterly operating, \$15,000.
Ownership: Deloy Miller, 100%.

IOWA

***Davenport**—Ch. 58, International Bcst. Consultants.

***Denison**—Ch. 22, Crawford Communications Inc.

Des Moines—K53BJ, Northeast Bcst. Corp., 3012 Keswick Rd., Cleveland, OH 44120.
Technical facilities: 100-w TPO, 1.237-kw ERP, 400-ft. above ground, 1215-ft. above sea level, lat. 41° 35' 28", long. 93° 38' 29".

***Polk City**—Ch. 29, Low Power Technology.

KANSAS

***Independence**—Ch. 51, KSN Community Services.

Junction City—K54AV, Junction City TV Group, 4213 S. 8th St., Arlington, VA 22204.
Technical facilities: 1000-w TPO, 26.226-kw ERP, 603-ft. above ground, 1722-ft. above sea level, lat. 39° 00' 53", long. 96° 52' 15".
Transmitter: 1-mi. S of Hwy. 18 on Spring Valley Rd., Junction City.
Ownership: Local Power Television Inc. & Malik-Harris Corp., 50% each. LPTI Principals: Richard G. Hutcheson III, chmn.-pres.-treas.; Gene A. Bechtel, v.p.; Michael H. Cardozo V, secy. MHC principal: Ronald J. Malik, pres.

***Kansas City, KS/MO**—Ch. 29, J-Pax Bcstrs.

KENTUCKY

***Campbellsville**—Ch. 4, Taylor County Bcstg. Co. Inc.

***Louisville**—Ch. 66, J-Pax Bcstrs.

***Murray**—Ch. 38, WML-TV Co.

***Paducah**—Ch. 54, Second Local Power Television.

MAINE

Calais—W06AT, Midsouth Bcstrs., 238 Kimbrough, Memphis, TN 38103.
Technical facilities: 10-w TPO, 0.042-kw ERP, 175-ft. above ground, 420-ft. above sea level, lat. 45° 10' 55", long. 67° 15' 59".
Transmitter: WQDY-AM tower site, Calais.
Ownership: Karl Schledwitz, Bud Davis, gen. partners, 50% each.

***Caribou**—Ch. 15, Saco River Communications Corp.

Houlton—W25AC, Midsouth Bcstrs., see Holbrook, AZ.
Technical facilities: 100-w TPO, 1.78271-kw ERP, 175-ft. above ground, 575-ft. above sea level, lat. 46° 08' 45", long. 67° 50' 35".
Transmitter: WHOU(AM) tower site, Houlton.
Equipment: Emcee transmitter; Bogner antenna.
Costs: Plant, \$59,500; quarterly operating, \$15,000.

MASSACHUSETTS

***Boston**—Ch. 19, Corp. for Black TV.

MICHIGAN

Alpena—W13BD, Dennis H. Owen, 3636 Talliuna Ave., Suite 219, Knoxville, TN 37919.
Technical facilities: 10-w TPO, 0.048552-kw ERP, 175-ft. above ground, 890-ft. above sea level, lat. 45° 03' 44", long. 83° 28' 23".

*Flint—Ch. 44, Residential Entertainment.

MINNESOTA

Alexandria—K42AO, Midwest Radio-Television Inc., 50 S. 9th St., Minneapolis, MN 55402.

Technical facilities: 100-w TPO, 1.401-kw ERP, 354-ft. above ground, 1470-ft. above sea level, lat. 45° 55' 59", long. 95° 26' 50".

Ownership: W. T. Doar Jr., chmn.; James M. Rupp, pres.; Phil Lewis, Paul Jacobson, v.p.s.; J. E. Murphy, secy.; L. E. Lucke, treas.; MTC Properties Inc., 100%.

Other interests: See WCCO-TV, Minneapolis-St. Paul, MN.

Bemidji—K02LU, Benjamin B. Moore, see Russellville, AL.

Technical facilities: 10-w TPO, 0.06311-kw ERP, 150-ft. above ground, 1650-ft. above sea level, lat. 47° 24' 19", long. 94° 50' 05".

Transmitter: 7.5-mi. SE of Bemidji, close to Northern Pacific Rail line.

Equipment: Emcee transmitter; Bogner antenna.

Costs: Plant, \$60,500; quarterly operating, \$15,000.

Brainerd—K59CK, Ronald J. Malik, 2907 Morgan Rd., Ceres, CA 95307.

Technical facilities: 100-w TPO, 2.2-kw ERP, 380-ft. above ground, 2130-ft. above sea level, lat. 46° 26' 36", long. 94° 22' 58".

Transmitter: Gull Lake Tower Rd. & County Rd. 77, Brainerd.

Equipment: Emcee transmitter; Bogner antenna.

Costs: Plant, \$113,500; quarterly operating, \$25,900.

Ownership: Ronald J. Malik, 100%.

Represented (engineering) by Thatcher Assoc.

Detroit Lakes—K03GB, Lakes Publishing Co. Inc., Box 826, Detroit Lakes, MN 56501.

Technical facilities: 10-w TPO, 0.0323-kw ERP, 70-ft. above ground, 1435-ft. above sea level, lat. 46° 49' 31", long. 95° 56' 18".

Transmitter: Newspaper Office Bldg. at 511 N. Washington Ave., Detroit Lakes.

Equipment: Emcee transmitter; Bogner antenna.

Costs: Plant, \$61,500; quarterly operating, \$15,000.

Ownership: J. Alan Cramer, 51%; John R. Meyer, 49%.

Other interests: LPC publishes *The Tribune*, Detroit Lakes weekly.

Represented (engineering) by Edward M. Johnson & Assoc. Inc.

Fairmont—K28AE, Ogden Bcstg. of Minnesota, 1500 Main St., Wheeling, WV 26003. Phone: 507-359-2911.

Studio: 64 Downtown Plaza, Fairmont, MN 56031. Phone: 507-235-3303.

Technical facilities: 100-w TPO, 0.847-kw ERP, 200-ft. above ground, 1387-ft. above sea level, lat. 43° 39' 10", long. 94° 27' 44".

Transmitter: Intersection of Blue Earth Ave. & Albion Ave., Fairmont.

Equipment: Acrodyne transmitter; Bogner antenna.

Costs: Plant, \$235,000; quarterly operating, \$13,625.

Ownership: Ogden Newspapers Inc., 100%.

Officers: G. Ogden Nutting, pres.; Robert S. Koon, v.p.

Other interests: ONI has multiple newspaper holdings.

Represented (engineering) by ARRA Systems Inc.

Fergus Falls—K57DA, Ronald J. Malik, 2907 Morgan Rd., Ceres, CA 95307.

Technical facilities: 100-w TPO, 1.6-kw ERP, 600-ft. above ground, 1956-ft. above sea level, lat. 46° 28' 06", long. 96° 11' 54".

Ownership: Ronald J. Malik, 100%.

Represented (engineering) by Thatcher Assoc.

***Foxhome**—Ch. 28, Joann P. Hofz.

International Falls—K31AF, North Star Publishing Co., 500 3rd St., International Falls, MN 56649.

Technical facilities: 100-w TPO, 1.442-kw ERP, 65-ft. above ground, 1245-ft. above sea level, lat. 48° 35' 58", long. 93° 25' 03".

Transmitter: 500 3rd St., International Falls.

Equipment: Emcee transmitter; Bogner antenna.

Costs: Plant, \$59,500; quarterly operating, \$15,000.

Ownership: Arlin Albrecht, pres. & Philip S. Duff Jr., v.p., 50% each.

Other interests: NSP publishes *The Daily Journal*, International Falls.

Represented (engineering) by Edward M. Johnson & Assoc. Inc.

Little Falls—K16AD, Gannett Community Television Inc., Lincoln Tower, Rochester, NY 14604.

Technical facilities: 100-w TPO, 0.91-kw ERP, 108-ft. above ground, 1220-ft. above sea level, lat. 45° 58' 35", long. 94° 21' 52".

Transmitter: 50 E. Broadway, Little Falls.

Equipment: Emcee transmitter; Bogner antenna.

Costs: Plant, \$219,100; yearly operating, \$60,000.

Ownership: Gannett Co. Inc., 100%.

Other interests: See Group Ownership & Newspaper Ownership of TV Stations.

Represented (legal) by Pierson, Ball & Dowd.

Represented (engineering) by Lohnes & Culver.

Minneapolis-St. Paul—K58BS, J-Pax Bcstrs. Inc., 629 Oakland Ave., Suite 15, Oakland, CA 94611.

Technical facilities: 110-w TPO, 1.292-kw ERP, 550-ft. above ground, 845-ft. above sea level, lat. 44° 58' 39", long. 93° 16' 02".

Transmitter: Pillsbury Tower, Fifth & Second Aves., Minneapolis.

Programming: WSTG, Ch. 64, Providence, R.I. via satellite.

Principals: Eddie L. Whitehead, pres.-secy.; Thomas L. Coates, v.p.-treas.



TELEVISION TECHNOLOGY CORPORATION
 Low Power TV Transmitters, Translators, TV & FM
 2360 Industrial Lane
 Broomfield, CO 80020
 (303) 465-4141
 TWX: 910-938-0396 TTC ARDA

***Morris**—Ch. 21, Hometown TV.

Morris—K18AK, Kaercher Publications Inc., 29 N.W. 2nd St., Ortonville, MN 56278.

Technical facilities: 1000-w TPO, 9.2908-kw ERP, 100-ft. above ground, 1300-ft. above sea level, lat. 45° 35' 20", long. 95° 54' 22".

Transmitter: 0.27-mi. E of center of Morris on communications tower.

Equipment: Emcee transmitter; Bogner antenna.

Costs: Plant, \$59,500; quarterly operating, \$15,000.

Ownership: James D. Kaercher, 100%.

Other interests: Kaercher has interest in KDIO(AM) Ortonville, MN.

Represented (engineering) by Edward M. Johnson & Assoc. Inc.

New Ulm—K22AE, Ogden Cable Corp., see Fairmont, MN.

Studio: New Ulm Journal Bldg., 303 N. Minnesota St., New Ulm, MN 56073.

Technical facilities: 100-w TPO, 1.02-kw ERP, 400-ft. above ground, 1220-ft. above sea level, lat. 44° 15' 56", long. 94° 25' 52".

Transmitter: Intersection of Hwys. 15 & 68, New Ulm.

Locally originated programming: Plans classified advertising & other local programming.

Equipment: Acrodyne transmitter; Bogner antenna.

Costs: Plant, \$225,000; yearly operating, \$13,625.

Willmar—K42AN, Tribune Printing Co., 2208 Trott Ave., Willmar, MN 56201.

Technical facilities: 100-w TPO, 1.536-kw ERP, 500-ft. above ground, 1190-ft. above sea level, lat. 45° 09' 58", long. 95° 02' 41".

Ownership: William C. Marcil, pres.-treas.; Charles T. Bohnet, v.p.-secy.

MISSISSIPPI

Biloxi—W43AH, Biloxi Television Group, 2102A Gallows Rd., Vienna, VA 22180.

Technical facilities: 1000-w TPO, 20.7-kw ERP, 346-ft. above ground, 346-ft. above sea level, lat. 30° 27' 50", long. 89° 00' 16".

Ownership: Tel-Radio Communications Properties, American Translator Development, George County Times & Local Power Television Inc., 25% each

***Biloxi**—Ch. 2, Clearvision Communications.

***Booneville**—Ch. 53, Free State Bcstg. Inc., One Regency Square, No. 450, Knoxville, TN 37915.

***Jackson**—Ch. 69, Applied Communications Technologies, Inc.

***Jackson**—Ch. 56, Sur Este Bcstg.

McComb—W36AC, Commonwealth Venture Systems Inc., c/o Wyatt Emmerich, 5630 Ellsworth, Dallas, TX 75206.

Technical facilities: 500-w TPO, 12.76674-kw ERP, 500-ft. above ground, 940-ft. above sea level, lat. 31° 16' 50", long. 90° 27' 05".

Transmitter: 2.73-mi. N of city antenna at a reading of 30° T from McComb, MS.

MISSOURI

Bethany—K10LZ, Green Hills LPTV Inc., 122 E. 8th St., Trenton, MO 64683. Phone: 816-359-2212.

Technical facilities: 10-w TPO, 0.17477-kw ERP, 300-ft. above ground, 1300-ft. above sea level, lat. 40° 15' 07", long. 94° 09' 30".

Transmitter: KAA(FM) tower site, Bethany.

Equipment: Emcee transmitter; Bogner antenna.

Costs: Plant, \$60,500; quarterly operating, \$15,000.

Principals: William O. Lenhart, pres.; Carolyn G. Lenhart, v.p.; Wendell J. Lenhart, secy.-treas.

Other interests: W. O. & C. G. Lenhart own 24.8% each of Trenton Cable TV Co. Inc., cable system operator in Trenton, Mo.

Represented (engineering) by Edward M. Johnson & Assoc. Inc.

***Kansas City**—Ch. 32, UAW.

***Maryville**—Ch. 20, Frank Merenghi.

Rolla—K07SD, Sowers Newspapers Inc., Box 808, Rolla, MO 65401.

Technical facilities: 10-w TPO, 0.1694-kw ERP, 163-ft. above ground, 1313-ft. above sea level, lat. 37° 57' 35", long. 91° 46' 19".

Transmitter: 202 W. 18th St., Rolla, MO.

Low Power Television Stations

MISSOURI—(Continued)

Principal: Tom Sowers.

***St. Louis**—Ch. 56, Christian Board of Publication.

St. Louis—K62BS, Domsat of Missouri Inc., 29201 Telegraph Rd. L6, Southfield, MI 48034.

Technical facilities: 1000-w TPO, 6.056-kw ERP, 1073-ft. above ground, 575-ft. above sea level, lat. 38° 28' 56", long. 90° 23' 53".

Steelville—K56BX, Steelville Telephone Exchange Inc., Hwy. 8 E., Box 370, Steelville, MO 65565.

Technical facilities: 1000-w TPO, 10.27-kw ERP, 300-ft. above ground, 1300-ft. above sea level, lat. 37° 57' 09", long. 91° 20' 40".

Plans to begin operation: Dec. 1, 1984.

Transmitter: on Hwy. 19, 1 mile S of Steelville.

Equipment: Acrodyne transmitter; Scala antenna.

Costs: Plant, \$160,000; quarterly operating, \$3,750.

Officers: W. H. Lea, pres.; Joseph W. Cushing, v.p.; R. F. Jonas, secy.; L. J. Perkins, treas.

Represented (legal) by Fly, Shuebruk, Gaguine, Boros, Schulkind & Braun. Represented (engineering) by William B. Martin.

Trenton—K12NA, Green Hills LPTV Inc., 122 E. 8th St., Trenton, MO 64683.

Technical facilities: 10-w TPO, 0.0944-kw ERP, 150-ft. above ground, 1000-ft. above sea level, lat. 40° 04' 48", long. 93° 39' 40".

MONTANA

***Billings**—Ch. 14, Russell Communications.

Chester—K78AH, East Butte TV Club Inc., 303 5th St. N., Shelby, MT 59474.

Technical facilities: 100-w TPO, 0.864-kw ERP, 64-ft. above ground, 6982-ft. above sea level, lat. 48° 51' 30", long. 111° 06' 28".

Transmitter: 41-mi. NE of Shelby, 24-mi. NW of Chester on Mt. Royal.

Equipment: Emcee transmitter; Alford antenna.

Costs: Plant, \$35,810; yearly operating, \$1,975.

Officers: Ed Peterschick, pres.; Vern Pimley, v.p.

***Glasgow**—Ch. 14, Valley County TV.

***Malta**—Ch. 15, Phillips County TV Translator.

Miles City—K08KG, Debra M. Kamp, 1204 W. 4th, Eugene, OR 97402.

Technical facilities: 100-w TPO, 1.4-kw ERP, 220-ft. above ground, 2365-ft. above sea level, lat. 46° 24' 29", long. 105° 50' 51".

White Sulphur Springs—K57CX, Meagher County TV District, Box 421, White Sulphur Springs, MT 59645.

Technical facilities: 20-w TPO, 0.645-kw ERP, 20-ft. above ground, 6320-ft. above sea level, lat. 46° 30' 12", long. 110° 49' 41".

Transmitter: 4.5-mi. SE of White Sulphur Springs.

Equipment: Television Technology transmitter; Scala antenna.

Officer: Merritt E. Smith.

NEBRASKA

***Norfolk**—Ch. 66, Deloy Miller.

NEVADA

Elko—K14AO, Elko Television District, Box 456, Elko, NV 89801.

Technical facilities: 100-w TPO, 0.341 ERP, 44-ft. above ground, 5215-ft. above sea level, lat. 40° 50' 54", long. 115° 45' 32".

Ownership: Stanley Zunino, chmn.; Anna Kirkendall, secy.-treas.; Richard Macbeth, dir.

Ely—K14AL, White Pine Television District 1, Box 456, Elko, NV 89801.

Technical facilities: 100-w TPO, 0.324-kw ERP, 20-ft. above ground, 6302-ft. above sea level, lat. 39° 15' 00", long. 114° 53' 25".

Fallon—K25AK, City of Fallon, 55 W. Williams Ave., Fallon, NV 89406.

Technical facilities: 100-w TPO, 0.637-kw ERP, 24-ft. above ground, 4185-ft. above sea level, lat. 39° 29' 18", long. 118° 45' 11".

Transmitter: Rattlesnake Hill, 1.5-mi. NE of Fallon.

Ownership: City of Fallon, 100%.

***Fallon**—Ch. 59, He's the One Bcstg.

***Reno**—Ch. 66, Worldwide Enterprises.

Winnemucca—K15AL, Humboldt County Public TV Department, Box 391, Winnemucca, NV 89445.

Technical facilities: 100-w TPO, 1.49-kw ERP, 34-ft. above ground, 6809-ft. above sea level, lat. 42° 00' 38", long. 117° 45' 40".

Ownership: Humboldt County.

NEW JERSEY

***Cape May**—Ch. 5, Carter Bcstg. Corp.

NEW MEXICO

Alamogordo—K03GC, Donrey Inc., 518 24th St., Alamogordo, NM 88310.

Technical facilities: 10-w TPO, 0.04835-kw ERP, 150-ft. above ground, 4550-ft. above sea level, lat. 32° 55' 22", long. 105° 57' 23".

Transmitter: 18 24th St., beside Alamogordo Daily News Bldg., Alamogordo.

Equipment: Emcee transmitter; Bogner antenna.

Costs: Plant, \$62,500; quarterly operating, \$15,000.

Ownership: Donrey Media, 100%.

Other interests: See Donrey Media under Newspaper Ownership of TV Stations.

Alamogordo—K61CQ, Nathan R. Berke & Lucille D. Rubin, 726 Camino del Mar, San Francisco, CA 94121.

Technical facilities: 100-w TPO, 0.687-kw ERP, 100-ft. above ground, 4385-ft. above sea level, lat. 32° 53' 50", long. 105° 58' 20".

Ownership: Nathan R. Berke, 51%; Lucille D. Rubin, 49%.

Carlsbad—K63CK, Second Low Power Television Inc., 2102-A Gallows Rd., Vienna, VA 22180.

Technical facilities: 1000-w TPO, 19.9-kw ERP, 458-ft. above ground, 3140-ft. above sea level, lat. 32° 26' 30", long. 104° 10' 30".

Transmitter: 3-mi. E of Carlsbad on Hwy. 62-180.

Principal: Richard G. Hutcheson III, pres.

***Central**—Ch. 32, Mountain TV Network.

***Clovis**—Ch. 9, Southwest Community TV.

Farmington—K43AI, Debra M. Kamp, 1204 W. 4th St., Eugene, OR 97402.

Technical facilities: 1000-w TPO, 17-kw ERP, 210-ft. above ground, 6257-ft. above sea level, lat. 36° 41' 43", long. 108° 13' 14".

Transmitter: 2-mi. SSW of Farmington on Hwy. 371.

Equipment: Emcee transmitter; Bogner antenna.

Costs: Plant, \$43,400; yearly operating, \$41,400.

Ownership: Debra M. Kamp, 100%.

***Farmington**—Ch. 55, N&K LPTV.

***Shiprock**—Ch. 48, Navajo Community College.

NEW YORK

***East Hampton**—Ch. 14, Global Village Video.

Plainview-Hicksville—W59AT, Bogner Bcst. Equipment Corp., 401 Railroad Ave., Westbury, NY 11590.

Technical facilities: 1000-w TPO, 1.44-kw ERP, 324-ft. above ground, 230-ft. above sea level, lat. 40° 47' 19", long. 73° 27' 09".

Watertown—W25AB, Intercounty Communications Corp., 199 Wealtha Ave., Watertown, NY 13607. Phone 315-782-1240.

Technical facilities: 100-w TPO, 1.894-kw ERP, 198-ft. above ground, 605-ft. above sea level, lat. 43° 58' 49", long. 75° 56' 12".

Transmitter: WATN(AM) tower site, 199 Wealtha Ave., Watertown.

Satellite programming: Planned.

Advertising: Planned.

Equipment: Emcee transmitter; Bogner antenna.

Costs: Plant, \$50,000; yearly operating, \$23,000.

Officers: Grover H. Hubbell, pres.-treas.; Mark T. Clarcq, v.p.-secy.

Other interests: Intercounty Communications has undisclosed radio holdings.

NORTH CAROLINA

***Boone**—Ch. 46, Sandi Barrios.

***Charlotte**—Ch. 68, Satellite Entertainment.

***Manteo**—Rollins Enterprises.

Raleigh—W68BK, Applied Communications Technologies Inc., Box 200, Roslyn, NY 11576.

Technical facilities: 1000-w TPO, 0.068-kw ERP, 235-ft. above ground, 626-ft. above sea level, lat. 35° 47' 15", long. 78° 40' 14".

Transmitter: D.H. Hill Library Towers, Hillsborough.

Principals: Angela Shaw DeCock, pres.-dir.; Thomas J. Morrison III, exec. v.p., finance.

***Raleigh**—Ch. 60, Ventures in Communications.

NORTH DAKOTA

***Bowesmont**—Ch. 58, North American Communications.

Cleveland-Medina—K10MJ, Harlen L. Jacobsen, 7432 E. Diamond, Scottsdale, AZ 85257.
 Technical facilities: 10-w TPO, 0.68-kw ERP, 240-ft. above ground, 2202-ft. above sea level, lat. 46° 56' 48", long. 99° 06' 40".
 Transmitter: Stutsman County Communication Tower Site, Cleveland-Medina.
 Ownership: Harlen L. Jacobsen, 100%.

***Jamestown**—Ch. 33, Mountain TV Network Inc.

***Milton**—Ch. 30, Owen Bcstg. Enterprises.

OHIO

***Columbus**—Ch. 56, Citizen Television.

Columbus—W08BV, Howard Publications Inc., 1715 S. Freeman, Box 570, Oceanside, CA 92054.
 Technical facilities: 10-w TPO, 0.03625-kw ERP, 575-ft. above ground, 748-ft. above sea level, lat. 39° 57' 44", long. 83° 00' 08".
 Other interests: See Howard Publications under Newspaper Ownership of TV Stations.

OKLAHOMA

Alva—K07SV, David Allen Crabtree, 11045 Farragut Hill Blvd., Knoxville, TN 37922.
 Technical facilities: 10-w TPO, 0.0504-kw ERP, 100-ft. above ground, 1500-ft. above sea level, lat. 36° 48' 05", long. 98° 39' 52".
 Transmitter: On tower 0.25-mi. E of center of Alva.
 Equipment: Emcee transmitter; Bogner antenna.
 Costs: Plant, \$59,500; quarterly operating, \$15,000.
 Ownership: David Allen Crabtree, 100%.
 Represented (engineering) by Edward M. Johnson & Assoc. Inc.

Ardmore—K55DN, Blair Bcstg. of Oklahoma Inc., 1228 E. Wilshire, Oklahoma City, OK 73111.
 Technical facilities: 100-w TPO, 0.655-kw ERP, 148-ft. above ground, 1172-ft. above sea level, lat. 34° 12' 00", long. 97° 10' 43".
 Transmitter: Inland sec. # 15, 2-mi. NW of Ardmore.
 Equipment: TVT transmitter; Scala antenna.
 Costs: Plant, \$64,373; quarterly operating, \$22,200.
 Principals: David E. Murphy, pres.; D. K. Hart, v.p.
 Other interests: See Blair Bcstg. under Group Ownership of TV Stations.

Blackwell—K09ST, Debra M. Kamp, see Farmington, NM.
 Technical facilities: 100-w TPO, 1.284-kw ERP, 125-ft. above ground, 1125-ft. above sea level, lat. 36° 48' 10", long. 97° 17' 00".
 Transmitter: 14 N. Main St., Blackwell.
 Equipment: Emcee transmitter; Bogner antenna.
 Costs: Plant, \$43,400; yearly operating, \$41,400.

***Blackwell**—Ch. 7, Midsouth Bcstrs.

Carter—See Erick.

***Clinton**—Ch. 23, Black Coalition for Media Diversity.

***Elk City**—Ch. 44, Charlie's TV.

Guymon—K02MG, Benjamin B. Moore, see Russellville, AL.
 Technical facilities: 100-w TPO, 0.5228-kw ERP, 70-ft. above ground, 3191-ft. above sea level, lat. 36° 40' 51", long. 101° 29' 00".
 Transmitter: Intersection of Hwys. 54 & 64, Guymon.
 Equipment: Emcee transmitter; Bogner antenna.
 Costs: Plant, \$60,500; quarterly operating, \$15,000.

Guymon—K53XX, Christian Community Television Inc., Box 1801, Guymon, OK 73942.
 Technical facilities: 1000-w TPO, 6.566-kw ERP, 449-ft. above ground, 3664-ft. above sea level, lat. 36° 40' 30", long. 101° 33' 58".
 Transmitter: Approx. 3.25-mi. W of Guymon Municipal Airport.
 Equipment: Television Technology transmitter; Scala antenna.
 Costs: Plant, \$92,000; yearly operating, \$6,000.
 Principals: Bill Patterson, pres.; Joe Hancock, v.p.; Vicki Patterson, secy.-treas.
 Represented (engineering) by Pete Warren.

Mooreland—See Woodward.

***Oklahoma City**—Ch. 65, Domsat of Oklahoma.

***Strong City**—Ch. 36, Northfork TV Translator System.

1985 Edition

RICHARD L. VEGA & ASSOCIATES

- Radio-Telephone Systems Design
 - 900 MHz
 - Low Band
- Cellular Radio Systems Design
- MDS, LPTV, DEMS, DBS
- 2-Way
- Microwave Control

P.O. Box 191

(301) 437-7000

Pasadena, Maryland 21122

***Tulsa**—Ch. 65, Citizen Television.

OREGON

Burns—K09TY, Kurt J. Petersen & Theresa P. Miller, 2505 W. Wms. Field Rd., Chandler, AZ 85224.
 Technical facilities: 100-w TPO, 1.4-kw ERP, 210-ft. above ground, 2310-ft. above sea level, lat. 43° 35' 06", long. 119° 03' 38".

***Coos Bay**—Ch. 46, North American Television Network.

Myrtle Creek—K35AE, Cascade Pacific Television, 626 N.E. Division St. Box 791, Myrtle Creek, OR 97457.
 Technical facilities: 100-w TPO, 0.04427-kw ERP, 100-ft. above ground, 848-ft. above sea level, lat. 43° 01' 44", long. 123° 15' 55".
 Ownership: Robert W. Larson, pres.; Davod F. Putnam, v.p.; Gerald V. Colombo, secy.-treas.

SOUTH CAROLINA

Charleston—W58AQ, Southern Women's Voice Inc., 5797 Carriage Barn Lane, Montgomery, AL 36116.
 Technical facilities: 100-w TPO, 0.103-kw ERP, 168-ft. above ground, 10-ft. above sea level, lat. 32° 46' 50", long. 79° 57' 56".
 Principals: Barbara S. Henery, pres.-treas.; Waymond L. Henry, v.p.-secy.; Lelia C. Stevens, dir.

TENNESSEE

Humboldt—W60AP, Local Power TV Inc., 4213 S. 8th St., Arlington, VA 22204.
 Technical facilities: 100-w TPO, 0.379-kw ERP, 290-ft. above ground, 940-ft. above sea level, lat. 46° 45' 52", long. 67° 59' 23".

Jackson—W38AD, Local Power Television Inc., 4213 S. 8th St., Arlington, VA 22204.
 Technical facilities: 1000-w TPO, 9.118-kw ERP, 550-ft. above ground, 540-ft. above sea level, lat. 35° 38' 46", long. 88° 49' 57".

***Nashville**—W59AW, Microband Corp. of America, 655 Third Ave., New York, NY 10017.
 Technical facilities: 1000-w TPO, 9.84-kw ERP, 369-ft. above ground, 859-ft. above sea level, lat. 36° 09' 56", long. 86° 46' 46".

TEXAS

Brownwood—K60AC, American Christian TV System Inc., 6350 W. Freeway, Fort Worth 76150.
 Technical facilities: 1000-w TPO, 10.34-kw ERP, 1350-ft. above sea level, lat. 31° 42' 59", long. 98° 59' 07".

Brownwood—K02MI, Lynn & Mary Nabors, 1 Texas Ave., Brownwood, TX 76801. Phone: 915-646-3535.
 Technical facilities: 10-w TPO, 0.04-kw ERP, 150-ft. above ground, 1623-ft. above sea level, lat. 31° 42' 21", long. 98° 59' 45".
 Personnel: Mary Nabors, station mgr.

Brownwood—K45AP, Tel-Radio Communications Properties Inc., 517 N. Segoe Rd., Madison, WI 53705.
 Technical facilities: 1000-w TPO, 16.1-kw ERP, 270-ft. above ground, 1811-ft. above sea level, lat. 31° 39' 40", long. 99° 06' 00".
 Ownership: Telephone & Data Systems Inc., 100%.
 Other interest: TRCP is permittee of several MDS systems & has several LPTV & MDS applications pending.

***Carrizo Springs**—Ch. 55, Villareal Bcstg.

***Childress**—Ch. 9, Longhorn Bcstg.

Corpus Christi—K57DU, Faith that Pleases God Church Inc., 1386 N. Reagan St., San Benito, TX 78586.
 Technical facilities: 100-w TPO, 0.2084-kw ERP, 401-ft. above ground, 12-ft. above sea level, lat. 27° 55' 24", long. 97° 25' 26".
 Principals: Carlos Ortiz, pres.; Aracelis Ortiz, Minerva Jackson, dirs.

***Corpus Christi**—Ch. 50, Sight & Sound.

Low Power Television Stations

TEXAS—(Continued)

Corsicana—K29AD, Navarro College, W. Hwy. 31, Corsicana, TX 75110.
Technical facilities: 1000-w TPO, 10.06-kw ERP, 295-ft. above ground, 699-ft. above sea level, lat. 32° 03' 17", long. 96° 22' 33".

***Eagle Pass**—Ch. 9, Deloy Miller.

***Ellinger, LaGrange, Columbus, Bastrop, Sculenberg, Gliddings, Weimar & Waelder**—Ch. 32, William E. Powell.

Fort Stockton—K05HP, M & M Telecasting, 5305 Ben Bridge, Fort Worth, TX 76107.

Technical facilities: 100-w TPO, 0.9709-kw ERP, 100-ft. above ground, 3059-ft. above sea level, lat. 30° 58' 15", long. 102° 51' 59".

Transmitter: On communications tower, 6-mi. N of Fort Stockton.

Locally originated programming: Plans news, sports & public affairs.

Satellite programming: Planned.

Advertising: Planned.

Equipment: Emcee transmitter; Bogner antenna.

Costs: Plant, \$59,500; quarterly operating, \$15,000.

Ownership: Don Pierson & Mack Mercer, 50% each.

Other interests: M & M owns KXYL-AM-FM Brownwood; publishes Central Texas Star magazine. Pierson is permittee of KVMX(FM) Eastland, TX & is applicant for LPTV station in Eastland, TX.

Represented (engineering) by Edward M. Johnson & Assoc. Inc.

Starting date: March 1984.

Fort Stockton—K10MD, Benjamin B. Moore, Rte. 1, Box 1, Murfreesboro, TN 37130.

Technical facilities: 10-w TPO, .095097-kw ERP, 150-ft. above ground, 3010-ft. above sea level, lat. 30° 52' 37", long. 102° 53' 30".

Ownership: Benjamin B. Moore, 100%.

***Greenville**—Ch. 47, Bill R. Wright.

***Houston**—Ch. 5, Constance Wodlinger.

***Houston**—Ch. 69, Frontier Gulf Bcstg. Inc.

Huntsville—K31AI, Jose Villareal & Laura Louise Fenton Henton, 1090 Ben Lora Lane, San Benito, TX 78586.

Technical facilities: 100-w TPO, 1.143-kw ERP, 150-ft. above ground, 456-ft. above sea level, lat. 30° 42' 56", long. 95° 31' 51".

Ownership: Jose Villareal & Laura Louise Fenton Henton, 49% gen. partners.

***Johnson City**—Ch. 45, Blanco Cablevision Corp.

Kerrville—K16AH, William E. Powell, Box 12818, Houston, TX 77017.

Technical facilities: 1000-w TPO, 14.947-kw ERP, 336-ft. above ground, 570-ft. above sea level, lat. 30° 05' 46", long. 99° 08' 58".

Ownership: William E. Powell.

Lubbock—K40AN, Communicators of Lubbock, 5773 Wilshire Blvd., Los Angeles, CA 90036.

Technical facilities: 1000-w TPO, 9.13-kw ERP, 332-ft. above ground, 3225-ft. above sea level, lat. 33° 35' 07", long. 101° 50' 49".

Ownership: Communicators of America Inc., 95%; Bobbi Suga Grimm, 5%.

***Mullin**—Ch. 61, Charlie's TV.

Pecos—K04MP, Benjamin B. Moore, see Russellville, AL.

Technical facilities: 10-w TPO, 0.06195-kw ERP, 150-ft. above ground, 2750-ft. above sea level, lat. 31° 23' 28", long. 103° 26' 00".

Transmitter: 4-mi. SE of Pecos off Hwy. 1450.

Equipment: Emcee transmitter; Bogner antenna.

Costs: Plant, \$60,500; quarterly operating, \$15,000.

Pecos—K55DU, Villareal Bcstg. Co., 1090 Ben Lora Lane, San Benito, TX 78586.

Technical facilities: 10-w TPO, 0.00533-kw ERP, 100-ft. above ground, 2595-ft. above sea level, lat. 31° 23' 30", long. 103° 33' 10".

Ownership: Jose Villareal, 100%.

***Snyder**—Ch. 7, BT Bcstg. System.

Snyder—K55DS, Villareal Bcstg., 1090 Ben Lora Lane, San Benito, TX 78586.

Technical facilities: 10-w TPO, 0.0533-kw ERP, 100-ft. above ground, 2730-ft. above sea level, lat. 32° 44' 30", long. 100° 50' 40".

***Tyler**—Ch. 2, Orion Bcst. Group.

Uvalde—K26AF, Elcio Salgado & Brunhilda Salgado Co., 2374 Atlantic Blvd., Wantagh, NY 11793.

Technical facilities: 10-w TPO, 0.0535-kw ERP, 100-ft. above ground, 1055-ft. above sea level, lat. 29° 15' 40.5", long. 99° 44' 51.4".

Transmitter: 3.5-mi. E of Uvalde on Hacienda Rd.

Equipment: Emcee transmitter; Scientific-Atlanta antenna.

Costs: Plant, \$22,000; yearly operating, \$3,000.

Principals: Elcio & Brunhilda Salgado; Juanita Torres De McVera.

Represented (engineering) by Agape TV Media (San Benito, TX).

Uvalde—K30AI, Area Christian TV Station, 122 E. Calera St., Uvalde, TX 78801.

Technical facilities: 10-w TPO, 0.0535-kw ERP, 100-ft. above ground, 1055-ft. above sea level, lat. 29° 15' 40.5", long. 99° 44' 51.4".

Transmitter: 3.5-mi. E of Uvalde on Hacienda Rd.

Equipment: Emcee transmitter; Scientific-Atlanta antenna.

Costs: Plant, \$22,000; yearly operating, \$3,000.

Board of directors: Carlos Ortiz Sr., Charles A. Vargulish, Lloyd Brown.

Represented (engineering) by Carlos Ortiz.

Uvalde—K48AS, Area Christian TV Station, see Uvalde, TX.

Technical facilities: 10-w TPO, 0.0535-kw ERP, 100-ft. above ground, 1055-ft. above sea level, lat. 29° 15' 40.5", long. 99° 44' 51.4".

Transmitter: 3.5-mi. E of Uvalde on Hacienda Rd.

Equipment: Emcee transmitter; Scientific-Atlanta antenna.

Costs: Plant, \$22,000; yearly operating, \$3,000.

***Victoria**—Ch. 44, William E. Powell.

UTAH

Bloomington—See St. George.

Cedar City—K22AH, Russell Communications, 750 Rancho Circle, Fullerton, CA 92635.

Technical facilities: 100-w TPO, 1.40104-kw ERP, 200-ft. above ground, 5800-ft. above sea level, lat. 37° 45' 51", long. 113° 06' 15".

Duchesne County—See Myton.

Ephraim—See Manti.

Gunlock—See Mesquite, NV.

Ivins—See St. George.

Manti/Ephraim—K28AG, Sanpete TV Corp., 3882 South 850 West, Bountiful, UT 84010.

Technical facilities: 100-w TPO, 9.419-kw ERP, 20-ft. above ground, 6095-ft. above sea level, lat. 39° 12' 06", long. 111° 43' 39".

Millard County—See Delta.

Moab—K02MD, Spectrum Press Inc., see Cedar City, UT.

Technical facilities: 100-w TPO, 0.4857-kw ERP, 180-ft. above ground, 4205-ft. above sea level, lat. 38° 35' 07", long. 109° 33' 42".

Transmitter: 1-mi. NW of center of Moab.

Equipment: Emcee transmitter; Bogner antenna.

Costs: Plant, \$60,500; quarterly operating, \$15,000.

Price—K21AE, Spectrum Press Inc., see Cedar City, UT.

Technical facilities: 100-w TPO, 0.929-kw ERP, 100-ft. above ground, 5667-ft. above sea level, lat. 39° 36' 38", long. 110° 48' 47".

Transmitter: On communications tower, 0.75-mi. N of center of Price.

Equipment: Emcee transmitter; Bogner antenna.

Costs: Plant, \$60,500; quarterly operating, \$15,000.

***St. George**—Ch. 24, Hector Leal.

St. George—K14AN, Russell Communications, 750 Rancho Circle, Fullerton, CA 92635.

Technical facilities: 100-w TPO, 1.35542-kw ERP, 59-ft. above ground, 2750-ft. above sea level, lat. 37° 06' 28", long. 113° 34' 41".

Veyo—See Mesquite, NV.

VIRGINIA

***Newport News-Hampton**—Ch. 43, American Black Voice Inc.

WASHINGTON

***Aberdeen**—Malik-Harris Corp.

***Aberdeen**—Ch. 27, Response Bcstg.

Aberdeen—K55DO, Malik-Harris Corp., 2907 Morgan Rd., Ceres, CA 95307.

Technical facilities: 100-w TPO, 1.75-kw ERP, 144-ft. above ground, 294-ft. above sea level, lat. 46° 56' 00", long. 123° 43' 49".

Transmitter: Morrison Rd., 2-mi. S of Cosmopolis.

Equipment: Emcee transmitter; Bogner antenna.

Costs: Plant, \$113,500; quarterly operating, \$25,900.

Low Power Television Stations

Ownership: Michael W. Monroe, pres.; Mattice F. Harris, v.p.-secy., 30%; Van P. Newell, treas.; Ronald J. Malik, 70%.
Other interests: Malik is applicant for numerous LPTV stations.
Represented (engineering) by Frank A. Thatcher Assoc.

Bellingham—K64BT, Majelmar Inc., c/o Seymour M. Chase, 1250 Connecticut Ave. NW, Washington, DC 20036.
Technical facilities: 1000-w TPO, 8.71-kw ERP, 101-ft. above ground, 80-ft. above sea level, lat. 48° 44' 51", long. 122° 28' 40".
Ownership: Hal Cooper, pres. & Marta Cooper, v.p., 24% jointly; Eleanor Parker, v.p. & Rod Parker, secy., 24% jointly; Ruth Salcido, v.p. 28%; Ingrid Hanzer, 20%; Leonard Hanzer, 4%.

Brewster—See Pateros.

Eastsound/Ferndale—K69DO, Response Bcstg. Corp., 6606 Sunset Blvd., Los Angeles, CA 90028.
Technical facilities: 1000-w TPO, 3.44-kw ERP, 403-ft. above ground, 2674-ft. above sea level, lat. 48° 41' 48", long. 122° 50' 24".
Transmitter: Mt. Constitution, Orcas Island.
Equipment: LGT transmitter; Bogner antenna.
Costs: Plant, \$197,300; quarterly operating, \$142,650.
Officers: Lance E. Drummond, chmn.; Howard Miller, pres. & CEO; Peter W. Dauterire, Lawrence Rogow & Garry A. Spire, v.p.s; Edward Maddox, secy.; Channing D. Johnson, treas.
Represented (legal) by Berg, Spire, Miller & Fraade.
Represented (engineering) by Donald S. Wilson.

***Eastsound & Ferndale**—Ch. 18, Response Bcstg.

East Wenatchee—See Wenatchee.

Ferndale—See Eastsound.

***Hoquiam**—Ch. 3, Deloy Miller.

***Mt. Vernon & Burlington**—Ch. 19, Skagit Valley Publishing Co.

Omak/Okanogan—K31AH, Statesman-Examiner Inc., 25 S. Ash, Box 945, Omak, WA 98841.
Technical facilities: 100-w TPO, 1.5-kw ERP, 30-ft. above ground, 5749-ft. above sea level, lat. 48° 26' 59", long. 119° 18' 28".

Pateros/Brewster—K15AH, OK-TV Inc., 818 Plazaway NE, Brewster 98812.
Technical facilities: 100-w TPO, 1.3536-kw ERP, 60-ft. above ground, 5100-ft. above sea level, lat. 48° 01' 44", long. 119° 58' 36".
Transmitter: On Goat Mtn., approx. 4.1-mi. SW of Pateros.
Equipment: Television Technology transmitter; Scala antenna.
Costs: Plant, \$110,000; yearly operating, \$20,000.
Principals: Donald J. Ervin Jr., pres.; Ronald A. Anderson, secy.-treas.
Represented (engineering) by Garr N. Johnson (Brewster, WA).

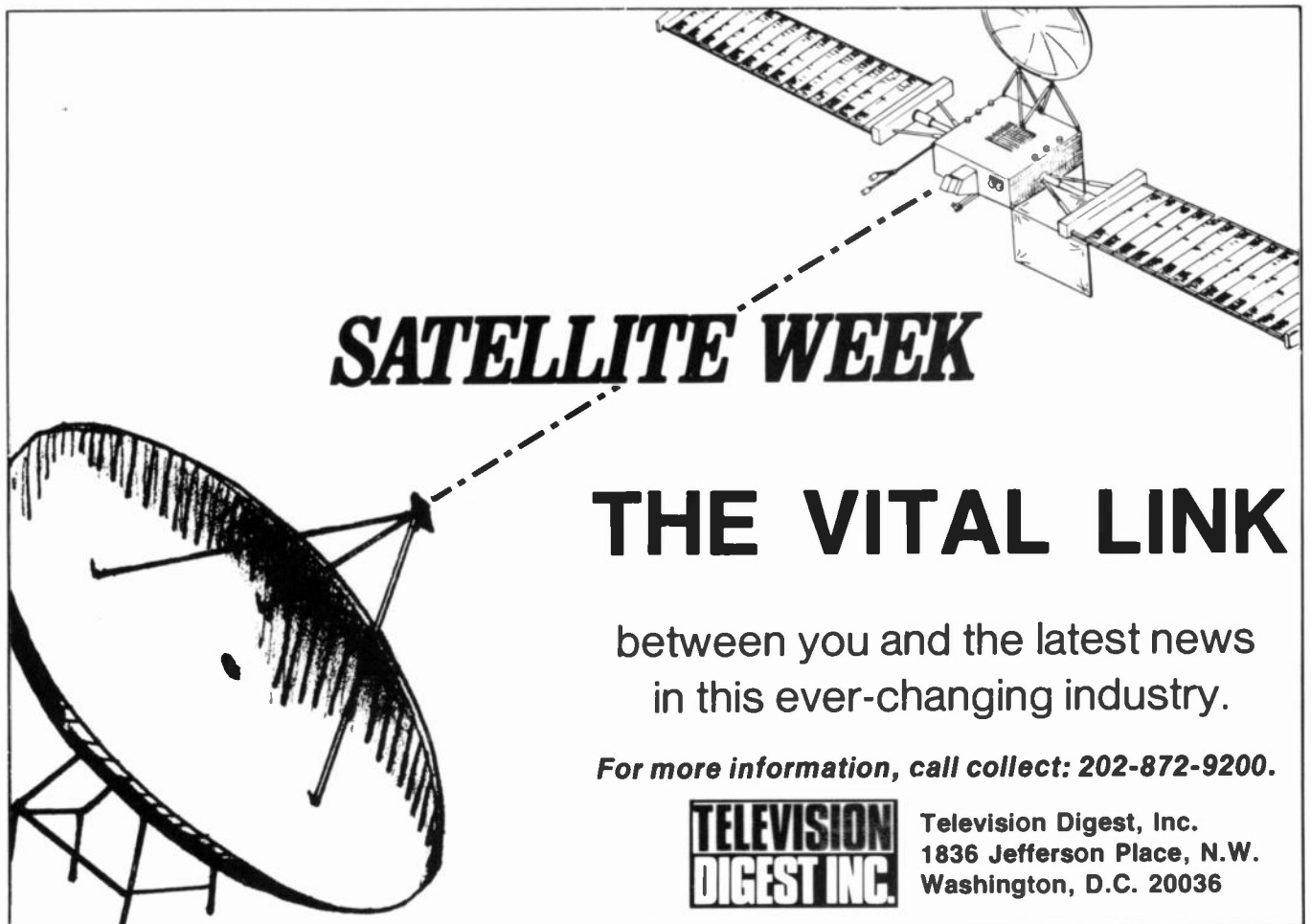
Wenatchee—K06LC, Payne Bcstg. Co., 420 Leon Dr., Sparta, TN 38583.
Technical facilities: 10-w TPO, 0.128268-kw ERP, 150-ft. above ground, 1150-ft. above sea level, lat. 47° 23' 50", long. 120° 16' 25".

Wenatchee/East Wenatchee—K30AJ, Read Bcstg., 960 Valley Mall Pkwy., East Wenatchee, WA 98801.
Technical facilities: 100-w TPO, 0.679-kw ERP, 17-ft. above ground, 2037-ft. above sea level, lat. 47° 22' 52", long. 120° 17' 16".
Transmitter: Northern most point of Wenatchee Heights, 1.5-mi. from Wenatchee & East Wenatchee.
Equipment: Acrodyne transmitter; Scala antenna.
Costs: Plant, \$25,000; quarterly operating, \$1,000.
Ownership: Thomas Read, 100%.
Other interests: Read is permittee of KTRW(FM) East Wenatchee & has interest in Mid-Columbia Bcstg. Inc., licensee of KULE(AM) Ephrata, WA.
Represented (legal) by Haley, Bader & Potts.
Represented (engineering) by George M. Frese (East Wenatchee, WA).

WISCONSIN

Adams—W64AU, Adams S.T.V. Inc., 300 E. Green Bay St., Box 210, Shawano, WI 54166.
Technical facilities: 1000-w TPO, 15.5-kw ERP, 173-ft. above ground, 1423-ft. above sea level, lat. 43° 59' 16", long. 89° 49' 05".

Land O Lakes—W16AC, Land O Lakes Superstation Inc., c/o Violet Becker, Land O Lakes, WI 54540.
Technical facilities: 100-w TPO, 20.8-kw ERP, 238-ft. above ground, 2078-ft. above sea level, lat. 46° 04' 01", long. 89° 04' 39".



SATELLITE WEEK

THE VITAL LINK

between you and the latest news
in this ever-changing industry.

For more information, call collect: 202-872-9200.

TELEVISION DIGEST INC. Television Digest, Inc.
1836 Jefferson Place, N.W.
Washington, D.C. 20036

Low Power Television Stations

WISCONSIN—(Continued)

***Milwaukee**—Ch. 8, Local Service Television.

***Oshkosh**—Ch. 8, Taft Bcstg.

Saint German—W45AC, Northeastern Communications Systems Inc., 1142 Main St., Green Bay, WI 54301.
Technical facilities: 1000-w TPO, 9.533-kw ERP, 434-ft. above ground, 2084-ft. above sea level, lat. 45° 56' 24", long. 89° 27' 48".

WYOMING

***Casper**—Ch. 13, KUTV Inc.

Cheyenne—K49AY, Majelmar Inc., c/o Marvin Freedman, 1801 Ave. of the Stars, Los Angeles, CA 90067.
Technical facilities: 1000-w TPO, 9.7-kw ERP, 116-ft. above ground, 6174-ft. above sea level, lat. 41° 08' 04", long. 104° 49' 02".
Ownership: Hal Cooper, pres., Marta Cooper, v.p., 24% jointly; Eleanor Parker, v.p., Rod Parker, secy., 24% jointly; Ruth Salcido, v.p. 28%; Leonard Hanzer, CFO, 4%; Ingrid Hanzer, 20%.

***Laramie**—Ch. 46, Quentin L. Breen.

Rawlins—K03GE, William C. Sniffin, 188 N. 3rd St., Lander, WY 82520.
Technical facilities: 10-w TPO, 0.1365-kw ERP, 41-ft. above ground, 8041-ft. above sea level, lat. 41° 40' 48", long. 107° 14' 12".
Transmitter: 7-mi. S of Rawlins city limits.
Equipment: Emcee transmitter; Bogner antenna.
Costs: Plant, \$59,500; quarterly operating, \$15,000.
Ownership: William C. Sniffin, 100%.

Riverton—K16AI, Star Publishing Co. Inc., 162 N. 3rd East, Green River, WY 82935.

Technical facilities: 100-w TPO, 3.137485-kw ERP, 150-ft. above ground, 5337-ft. above sea level, lat. 43° 08' 15", long. 108° 31' 33".

Rock River—K11QM, Town of Rock River, Box 280, Rock River, WY 82083.
Technical facilities: 10-w TPO, 0.079-kw ERP, 27-ft. above ground, 7394-ft. above sea level, lat. 41° 42' 24", long. 105° 54' 53".

Transmitter: 4-mi. SW of Rock River.

Satellite programming: Planned.

Equipment: Television Technology transmitter; Cushcraft antenna.

Costs: Plant, \$20,000; yearly operating, \$300.

Ownership: Town of Rock River; Ted Nelson, mayor; David Lemler, pres. of council.

Sheridan—K16AG, Southwest Radio Enterprises Inc., Box 344-297, Miami, FL 33114.

Technical facilities: 1000-w TPO, 13.12-kw ERP, 246-ft. above ground, 3866-ft. above sea level, lat. 44° 47' 54", long. 106° 55' 51".

***Shoshoni, Thermopole & rural area**—Ch. 40, Riverton Fremont TV Club Inc.

Tamuning—K14AM, Guam Airwaves Corp., Box 24816, GMF, Guam 96921.
Technical facilities: 100-w TPO, 1.265-kw ERP, 76-ft. above ground, 165-ft. above sea level, lat. 13° 30' 09", long. 144° 48' 17".

VIRGIN ISLANDS

Christiansted—W45AB, Caribbean Center for Understanding Media, Box 1037 Kingshill, St. Croix, VI 00850.

Technical facilities: 1000-w TPO, 50.76-kw ERP, 80-ft. above ground, 1170-ft. above sea level, lat. 17° 45' 24", long. 64° 47' 59".

***St. Thomas**—Ch. 50, Island Television.

Television Translator Stations

As of August 15, 1984

VHF and UHF Channels

Dagger (†) preceding a listing indicates station(s) are licensed. Asterisk (*) preceding a listing indicates construction permit(s). Absence of symbols indicates application only. When a community has a translator licensed and another with a construction permit only, these symbols precede call letters.

Transmitter power output (TPO) is given at end of each listing; all translators are one watt (1-W), unless otherwise indicated.

Channel numbers are contained in call letters: For example, Ch. 3 is indicated for Clearwater, Alaska by K03AB. Call letters and location of station repeated are in parentheses.

This listing includes all existing & proposed translator stations, including those which are owned & operated by television stations.

ALABAMA

- †**Andalusia**—W55AR, Southeast Alabama Bcstg. Co. Inc., Box 6237, Dothan (WDHN Ch. 18 Dothan)—100-W.
- Birmingham**—Ch. 52, Neighborhood TV Co. Inc., Box 22073, Phoenix, AZ (KUSK Ch. 7 Prescott, AZ via satellite)—100-w.
- †**Cahaba Heights, Mountain Brook & Vestavia Hills**—W78AI, Roy H. Park Bcstg. of Birmingham Inc., Box 6146 (WBMG Ch. 42 Birmingham)—100-w. Requests CP for switch from Ch. 78 to Ch. 68.
- †**Guin**—W74AL, Alabama ETV Commission see Jackson (WFIQ Ch. 36 Florence)—100-w.
- †**Hamilton**—W70AN, Alabama ETV Commission, see Jackson (WFIQ Ch. 36 Florence)—100-w.
- ***Jackson**—W58AJ, Alabama ETV Commission, 2101 Magnolia Ave, Birmingham (WIIQ Ch. 41 Demopolis)—100-w.
- Mobile**—Ch. 55, Neighborhood TV Co. Inc., see Birmingham (KUSK Ch. 7 Prescott, AZ via satellite)—100-w.
- †**Mobile**—W69AU, Barbara J. & Horace Ward Jr., 7316 Helmsdale Rd., Bethesda, MD (WRBV Ch. 65 Vineland, NJ via satellite)—100-w.
- Montgomery**—Ch. 61, Ronald D. & Artelia G. Fleming, 11 Heritage Mews, 1027 Valley Forge Rd., Devon, PA (WRBV Ch. 65 Vineland, NJ via Westar III)—100-w.
- Mountain Brook**—See Cahaba Heights.
- Vestavia Hills**—See Cahaba Heights.
- †**Winfield**—W72AH, Alabama ETV Commission, see Jackson (WFIQ Ch. 36 Florence)—100-w.

ALASKA

- †**Adak**—K04LY, State of Alaska, Dept. of Public Works, 338 Denali St., 102 MacKay Bldg., Anchorage (KTUU-TV Ch. 2, KTVA Ch. 11, KIMO Ch. 13 Anchorage; KYUK-TV Ch. 4 Bethel; KUAC-TV Ch. 9 Fairbanks; KTOO-TV Ch. 3 Juneau)—10-w. Requests CP for change to 100-w. Note: Future references to this listing imply that those stations are licensed to the State of Alaska to repeat the above stations.
- Airport area, Auke Bay, Gastineau Channel & Mendenhall Glacier area**—K110X, The Alaska 13 Corp., 2700 E. Tudor Rd., Anchorage (KJUD Ch. 8 Juneau).
- †**Akhiok**—K04LL, State of Alaska, 5900 E. Tudor Rd., Anchorage (KTVA Ch. 11 Anchorage)—10-w.
- †**Akutan**—K04LK, State of Alaska, see Adak (KTUU-TV Ch. 2, KAKM Ch. 7, KTVA Ch. 11, KIMO Ch. 13 Anchorage; KYUK-TV Ch. 4 Bethel; KUAC-TV Ch. 9 Fairbanks; KTOO-TV Ch. 3 Juneau).
- Alakanuk**—Ch. 4, Alakanuk City Council, Box 51, Alakanuk (KTUU-TV Ch. 2, KAKM Ch. 7, KTVA Ch. 11, KIMO Ch. 13 Anchorage; KTOO-TV Ch. 3 Juneau; KYUK-TV Ch. 4 Bethel; KUAC-TV Ch. 9 Fairbanks)—10-w.
- †**Alakanuk**—K08KD, State of Alaska, see Akhiok (self-originating).
- †**Alakanuk**—K10KV, Bethel Bcstg. Inc., see Aniak (KYUK-TV Ch. 4 Bethel)—10-w.
- †**Alakanuk & Mountain Village**—K03EA, Bethel Bcstg. Inc., see Aniak (KYUK-TV Ch. 4 Bethel)—10-w.
- †**Aleknagik**—K08HU, State of Alaska, Dept. of Public Works, see Adak (AFTV Ch. 8 King Salmon AFB)—10-w.
- †**Allakaket**—K02KB, Allakaket City Council, Allakaket (KAKM Ch. 7, KTUU-TV Ch. 2, KIMO Ch. 13, KTVA Ch. 11 Anchorage; KYUK-TV Ch. 4 Bethel; KUAC-TV Ch. 9 Fairbanks; KTOO-TV Ch. 3 Juneau all via satellite)—10-w.
- †**Alyeska**—K04GP, State of Alaska, see Adak (KTUU-TV Ch. 2 Anchorage)—10-w.
- †**Ambler**—K07OM, Village of Ambler, Ambler (KTUU-TV Ch. 2, KAKM Ch. 7, KTVA Ch. 11 & KIMO Ch. 13 Anchorage)—10-w.
- ***Anaktuvik**—K04IX, North Slope Borough School Board, see Barrow (KAKM Ch. 7 Anchorage; KYUK-TV Ch. 4 Bethel; KUAC-TV Ch. 9 Fairbanks)—10-w.
- †**Anchorage**—K13TR, State of Alaska, see Adak (KIMO Ch. 13 Anchorage)—10-w.
- †**Anchor Point**—K10IG, K59AR, K62AM, State of Alaska, see Adak (KTVA Ch. 11, KTUU-TV Ch. 2 & KTVA Ch. 11 Anchorage)—10-w each.
- ***Anchor Point**—K53AF, State of Alaska, see Adak (KIMO Ch. 13 Anchorage)—10-w.
- †**Anchor Point**—K51AF, Alaska Public TV Inc., see Bird Point (KAKM Ch. 7 Anchorage)—10-w.
- Anchor Point**—See Ninilchik.
- †**Angoon**—K07SS, State of Alaska, see Adak (KTUU-TV Ch. 2, KAKM Ch. 7, KTVA Ch. 11 & KIMO Ch. 13 Anchorage; KTOO-TV Ch. 3 Juneau; KYUK-TV Ch. 4 Bethel & KUAC-TV Ch. 9 Fairbanks)—10-w.
- †**Angoon**—K02JI, Angoon Public Schools, 308 G St., Anchorage (KTUU-TV Ch. 2, KIMO Ch. 13, KTVA Ch. 11 & KAKM Ch. 7 Anchorage). Holds CP to add KYUK-TV Ch. 4 Bethel & KUAC-TV Ch. 9 Fairbanks to present primary stations.
- †**Aniak**—K11QN, State of Alaska, see Adak (KTUU-TV Ch. 2, KAKM Ch. 7, KTVA Ch. 11, KIMO Ch. 13 Anchorage; KYUK-TV Ch. 4 Bethel; KUAC-TV Ch. 9 Fairbanks; KTOO-TV Ch. 3 Juneau).
- †**Aniak, Kalesag & Russian Mission**—K13MX, Bethel Bcstg. Inc., Box 468, Bethel (KYUK-TV Ch. 4 Bethel)—10-w.
- †**Anvik**—K02JY, City of Anvik, General Delivery (KTUU-TV Ch. 2, KAKM Ch. 7, KTVA Ch. 11 & KIMO Ch. 13 Anchorage; KTOO-TV Ch. 4 Bethel; KUAC-TV Ch. 9 Fairbanks; KTOO-TV Ch. 3 Juneau)—10-w.
- †**Arctic**—K04LI, State of Alaska, see Adak (KTUU-TV Ch. 2, KAKM Ch. 7, KTVA Ch. 11, KIMO Ch. 13 Anchorage; KYUK-TV Ch. 4 Bethel; KUAC-TV Ch. 9 Fairbanks; KTOO-TV Ch. 3 Juneau).
- †**Atigun Pipeline Camp**—K07MB, Channel 2 Bcstg. Co., Box 2880, Anchorage (KATN Ch. 2 & KTVF Ch. 11 Fairbanks)—10-w.
- †**Atigun Pipeline Camp**—K07MR, Northern TV Inc., see Clearwater (KTTU-TV Ch. 2 & KTVF Ch. 11 Fairbanks)—10-w.
- †**Atka**—K04LJ, State of Alaska, see Adak (KTUU-TV Ch. 2, KAKM Ch. 7, KTVA Ch. 11, KIMO Ch. 13 Anchorage; KYUK-TV Ch. 4 Bethel; KUAC-TV Ch. 9 Fairbanks; KTOO-TV Ch. 3 Juneau).
- †**Atlantic Richfield Co. Base Camp & Prudhoe Bay**—K10JU, Northern TV Inc., see Clearwater (KTUU-TV Ch. 2 & KTVA Ch. 11 Anchorage; KTVF Ch. 11 Fairbanks)—10-w.
- ***Atlantic Richfield Co. Base Camp & Prudhoe Bay**—K10KD, Channel 2 Bcstg. Co., see Atigun Pipeline Camp (KTUU-TV Ch. 2 & KTVA Ch. 11 Anchorage; KTTU-TV Ch. 2 & KTVF Ch. 11 Fairbanks)—10-w.
- Auke Bay**—See Airport area.
- Auke Bay**—See also Mendenhall Valley.
- † **Auke Bay & Mendenhall Valley**—K06JZ, Capital Community Bcstg. Inc., 224 4th St., Juneau (KTOO-TV Ch. 3 Juneau)—10-w.

Translators

ALASKA—(Continued)

†**Barrow**—K11NN, North Slope Borough School Board, N.S.B. School District, Box 169 (KYUK-TV Ch. 4 Bethel; KUAC-TV Ch. 9 Fairbanks; KAKM Ch. 7 Anchorage)—10-w.

Barter Island—See Kaktovik.

†**Beaver**—K04LC, State of Alaska, see Adak (KTUU-TV Ch. 2, KAKM Ch. 7, KTVA Ch. 11, KIMO Ch. 13 Anchorage; KYUK-TV Ch. 4 Bethel; KUAC-TV Ch. 9 Fairbanks; KTOO-TV Ch. 3 Juneau).

Bethel—Ch. 2, City of Bethel, 308 G St., #306, Anchorage (KAKM Ch. 7, KTUU-TV Ch. 2, KIMO Ch. 13 & KTVA Ch. 11 Anchorage)—10-w.

†**Bettles**—K13TE, State of Alaska, see Adak (KTUU-TV Ch. 2, KAKM Ch. 7, KTVA Ch. 11 & KIMO Ch. 13 Anchorage; KTOO-TV Ch. 3 Juneau; KYUK-TV Ch. 4 Bethel & KUAC-TV Ch. 9 Fairbanks)—10-w.

†**Bill Moore's & New Hamilton**—K13OA, Bethel Bcstg. Inc., see Aniak (KYUK-TV Ch. 4 Bethel)—5-w.

***Birch Creek**—K13SY, State of Alaska, see Adak (KTUU-TV Ch. 2, KAKM Ch. 7, KTVA Ch. 11 & KIMO Ch. 13 Anchorage; KTOO-TV Ch. 3 Juneau; KYUK-TV Ch. 4 Bethel & KUAC-TV Ch. 9 Fairbanks)—10-w.

†**Bird Point & Girdwood**—K67AY, Alaska Public TV Inc., 3211 Providence Dr., Anchorage (KAKM Ch. 7 Anchorage)—10-w.

†**Bird Point & Girdwood**—K09HG, K57BQ, State of Alaska, see Adak (KTUU-TV Ch. 2 & KTVA Ch. 11 Anchorage)—10-w each.

†**BP Alaska Camp & Prudhoe Bay**—K08IZ, Northern TV Inc., see Clearwater (KTUU-TV Ch. 2 & KTVA Ch. 11 Anchorage; KTVF Ch. 11 Fairbanks)—10-w.

†**Buckland**—K04LU, State of Alaska, see Adak (KTUU-TV Ch. 2, KAKM Ch. 7, KTVA Ch. 11, KIMO Ch. 13 Anchorage; KYUK-TV Ch. 4 Bethel; KUAC-TV Ch. 9 Fairbanks; KTOO-TV Ch. 3 Juneau).

†**Camp Lonely**—K07NX, Northern TV Inc., see Clearwater (KTUU-TV Ch. 2 & KTVA Ch. 11 Anchorage; KTVF Ch. 11 Fairbanks)—10-w.

***Camp Lonely**—K07OE, Channel 2 Bcstg. Co., see Atigun Pipeline Camp (KTUU-TV Ch. 2 & KTVA Ch. 11 Anchorage; KATN Ch. 2 & KTVF Ch. 11 Fairbanks)—10-w.

†**Cantwell**—K02KK, State of Alaska Division of Communication, 5900 E. Taylor Rd., Anchorage (KTUU-TV Ch. 2, KAKM Ch. 7, KTVA Ch. 11, KIMO Ch. 13 Anchorage; KYUK-TV Ch. 4 Bethel; KUAC-TV Ch. 9 Fairbanks; KTOO-TV Ch. 3 Juneau all via satellite)—10-w.

†**Cape Newenham & Kongiganak**—K10JN, Bethel Bcstg. Inc., see Aniak (KYUK-TV Ch. 4 Bethel)—5-w.

†**Cape Pole**—K09NP, Southeast Island School District, Office of Governor, Telecommunications Pouch AC, Juneau (KAKM Ch. 7, KTUU-TV Ch. 2, KIMO Ch. 13 & KTVA Ch. 11 Anchorage)—10-w.

†**Captain's Bay (2-mi. S of Unalaska)**—K08IW, Unalaska City School District, Unalaska Schools, Unalaska (KYUK-TV Ch. 4 Bethel)—10-w.

†**Chalkyitsik**—K04JU, Chalkyitsik Village Council, General Delivery (KUAC-TV Ch. 9 Fairbanks; KYUK-TV Ch. 4 Bethel; KTOO-TV Ch. 3 Juneau; KAKM Ch. 7, KIMO Ch. 13, KTUU-TV Ch. 2 & KTVA Ch. 11 Anchorage)—10-w.

†**Chandalar Pipeline Camp**—K07MC, Channel 2 Bcstg. Co., see Atigun Pipeline Camp (KATN Ch. 2 & KTVF Ch. 11 Fairbanks)—10-w.

†**Chandalar Pipeline Camp**—K07MS, Northern TV Inc., see Clearwater (KATN Ch. 2 & KTVF Ch. 11 Fairbanks)—10-w.

†**Chefornak**—K04MK, State of Alaska, see Adak (KTVA Ch. 11, KTUU-TV Ch. 2, KIMO Ch. 13, KAKM Ch. 7 Anchorage; KTOO-TV Ch. 3 Juneau; KYUK-TV Ch. 4 Bethel; KUAC-TV Ch. 9 Fairbanks)—10-w.

†**Chevak**—K09PO, City of Chevak, Box 6083, Chevak (KTUU-TV Ch. 2, KAKM Ch. 7, KTVA Ch. 11, KIMO Ch. 13 Anchorage; KYUK-TV Ch. 4 Bethel; KUAC-TV Ch. 9 Fairbanks; KTOO-TV Ch. 3 Juneau all via satellite)—10-w.

†**Chevak & Hooper Bay**—K12KE, Bethel Bcstg. Inc., see Aniak (KYUK-TV Ch. 4 Bethel)—10-w.

***Chignik**—K02LK, State of Alaska, see Adak (KTUU-TV Ch. 2, KAKM Ch. 7, KTVA Ch. 11, KIMO Ch. 13 Anchorage; KYUK-TV Ch. 4 Bethel; KUAC-TV Ch. 9 Fairbanks; KTOO-TV Ch. 3 Juneau).

***Chignik Lagoon**—K04MZ, State of Alaska, see Adak (KAKM Ch. 7, KIMO Ch. 13, KTUU-TV Ch. 2 & KTVA Ch. 11, Anchorage; KTOO-TV Ch. 3 Juneau; KUAC-TV Ch. 9 Fairbanks; KYUK-TV Ch. 4 Bethel)—10-w TPO.

Chignik Lake—Ch. 11, State of Alaska, see Adak.

†**Chistochina**—K09PX, State of Alaska, Division of Communications, see Cantwell (KTVA Ch. 11, KTUU-TV Ch. 2, KIMO Ch. 13, KAKM Ch. 7 Anchorage; KTOO-TV Ch. 3 Juneau; KYUK-TV Ch. 4 Bethel; KUAC-TV Ch. 9 Fairbanks via satellite)—10-w.

†**Chitina**—K09NF, Village of Chitina, Chitina (KTUU-TV Ch. 2, KAKM Ch. 7, KTVA Ch. 11 & KIMO Ch. 13 Anchorage)—10-w.

†**Chuathbaluk**—K09PP, Chuathbaluk City Council, General Delivery, Chuathbaluk (KTUU-TV Ch. 2, KAKM Ch. 7, KTVA Ch. 11 & KIMO Ch. 13 Anchorage; KYUK-TV Ch. 4 Bethel; KUAC-TV Ch. 9 Fairbanks; KTOO-TV Ch. 3 Juneau)—10-w.

†**Circle**—K09TT, State of Alaska, see Adak (KTUU-TV Ch. 2, KAKM Ch. 7, KTVA Ch. 11 & KIMO Ch. 13 Anchorage; KTOO-TV Ch. 3 Juneau; KYUK-TV Ch. 4 Bethel & KUAC-TV Ch. 9 Fairbanks)—10-w.

†**Circle Hot Springs**—K04ML, State of Alaska, see Adak (KTUU-TV Ch. 2, KAKM Ch. 7, KTVA Ch. 11, KIMO Ch. 13 Anchorage; KYUK-TV Ch. 4 Bethel; KUAC-TV Ch. 9 Fairbanks; KTOO-TV Ch. 3 Juneau).

†**Clam Guich & Homesites extending along Sterling Hwy.**—K39AA, Alaska Public TV Inc., see Bird Point (KAKM Ch. 7 Anchorage)—10-w.

†**Clearwater, Delta Junction & Ft. Greeley**—K07NJ, Northern TV Inc., Box 2200, Anchorage (KTVF Ch. 11 Fairbanks)—10-w.

†**Clover Passage (coastal area)**—K07NN, North Tongass TV Inc., Box A-17, Ward Cove (CFTK-TV-1 Ch. 6 Prince Rupert, B.C.).

†**Coffman Cove**—K13SZ, State of Alaska, see Adak (KTUU-TV Ch. 2, KAKM Ch. 7, KTVA Ch. 11 & KIMO Ch. 13 Anchorage; KTOO-TV Ch. 3 Juneau; KYUK-TV Ch. 4 Bethel & KUAC-TV Ch. 9 Fairbanks)—10-w.

†**Cohoe, Kalfonsky & Kasloff**—K61AN, K64AN, State of Alaska, see Adak (KTUU-TV Ch. 2 & KTVA Ch. 11 Anchorage)—10-w.

†**Cold Bay**—K02LL, State of Alaska, see Adak (KTUU-TV Ch. 2, KAKM Ch. 7, KTVA Ch. 11, KIMO Ch. 13 Anchorage; KYUK-TV Ch. 4 Bethel; KUAC-TV Ch. 9 Fairbanks; KTOO-TV Ch. 3 Juneau).

†**Cooper's Landing**—K02KT, Cooper's Landing Lions Club, Box 789, Cooper's Landing (KAKM Ch. 7, KTUU-TV Ch. 2, KIMO Ch. 13, KTVA Ch. 11 Anchorage; KYUK-TV Ch. 4 Bethel; KUAC-TV Ch. 9 Fairbanks; KTOO-TV Ch. 3 Juneau via satellite)—10-w.

†**Cooper's Landing & Upper Kenai River area**—K04DS, Channel 2 Bcstg. Co., see Atigun Pipeline Camp (KTUU-TV Ch. 2 Anchorage)—10-w.

†**Copper Center**—K04FO, Wrangell Mountain TV & Radio Club, Box 327, Glenallen (KATN Ch. 2 Fairbanks).

†**Copper Center & Kenny Lake (areas S)**—K09IZ, Channel 2 Bcstg. Co., see Atigun Pipeline Camp (KATN Ch. 2 Fairbanks)—10-w.

***Cordova**—K09OR, City of Cordova, c/o Office of Telecommunications, Pouch AC, Juneau (KTVA Ch. 11, KTUU-TV Ch. 2, KIMO Ch. 13 & KAKM Ch. 7 Anchorage; KTOO-TV Ch. 3 Juneau)—10-w.

***Craig**—K13TP, State of Alaska, see Adak (KTUU-TV Ch. 2, KAKM Ch. 7, KTVA Ch. 11 & KIMO Ch. 13 Anchorage; KTOO-TV Ch. 3 Juneau; KYUK-TV Ch. 4 Bethel & KUAC-TV Ch. 9 Fairbanks)—10-w.

Crazy Horse Pipeline Camp—Ch. 7, Midnight Sun Bcstrs. Inc., Box 1160, Anchorage (KATN Ch. 2 & KTVF Ch. 11 Fairbanks)—10-w.

†**Crooked Creek**—K03EH, Bethel Bcstg. Inc., see Aniak (KYUK-TV Ch. 4 Bethel).

†**Crooked Creek**—K13RS, Crooked Creek Traditional Council, General Delivery, Crooked Creek (KUAC-TV Ch. 9 Fairbanks; KYUK-TV Ch. 4 Bethel; KTOO-TV Ch. 3 Juneau; KTUU-TV Ch. 2, KAKM Ch. 7, KTVA Ch. 11, KIMO Ch. 13 Anchorage)—10-w.

†**Delta Junction**—K05FI, U. of Alaska, Fine Arts Complex, Fairbanks (KUAC-TV Ch. 9 Fairbanks)—10-w.

†**Delta Junction**—K13KU, Channel 2 Bcstg. Co., see Atigun Pipeline Camp (KATN Ch. 2 Fairbanks)—10-w.

Delta Junction—See also Clearwater.

†**Delta Pipeline Camp**—K55AS, Channel 2 Bcstg. Co., see Atigun Pipeline Camp (KATN Ch. 2 & KTVF Ch. 11 Fairbanks).

†**Delta Pipeline Camp**—K55AT, Northern TV Inc., see Clearwater (KATN Ch. 2 & KTVF Ch. 11 Fairbanks).

†**Dietrich Pipeline Camp**—K07MD, Channel 2 Bcstg. Co., see Atigun Pipeline Camp (KATN Ch. 2 & KTVF Ch. 11 Fairbanks)—10-w.

†**Dietrich Pipeline Camp**—K07MT, Northern TV Inc., see Clearwater (KATN Ch. 2 & KTVF Ch. 11 Fairbanks)—10-w.

- †**Dillingham**—K10LD, State of Alaska, see Adak (KAKM Ch. 7, KTUU-TV Ch. 2 & KTVA Ch. 11 Anchorage). Requests modification of CP to add KYUK-TV Ch. 4 Bethel; KTOO-TV Ch. 3 Juneau & KIMO Ch. 13 Anchorage; increase power to 100-w.
- †**Dillingham & Wood River**—K02GU, State of Alaska, see Adak (AFTV Ch. 8 King Salmon Air Force Base)—10-w.
- †**Diomedes**—K07OS, City of Diomedes, Office of Governor-Telecommunications, Pouch AC, Juneau (KAKM Ch. 7, KTUU-TV Ch. 2, KIMO Ch. 13 & KTVA Ch. 11 Anchorage)—10-w.
- †**Dot Lake**—K07RU, State of Alaska, see Adak (KTUU-TV Ch. 2, KAKM Ch. 7, KTVA Ch. 11, KIMO Ch. 13 Anchorage; KYUK-TV Ch. 4 Bethel; KUAC-TV Ch. 9 Fairbanks; KTOO-TV Ch. 3 Juneau).
- †**Douglas/Juneau**—K13OC, The Alaska 13 Corp., see Airport area (KJUD Ch. 8 Juneau)—10-w.
- Dutch Harbor**—See Unalaska.
- †**Eagle River Road**—K55DC, K58BH, K61CB, State of Alaska, see Adak (KTUU-TV Ch. 2, KTVA Ch. 11 & KIMO Ch. 13 Anchorage).
- †**Eagle Village**—K04LX, State of Alaska, see Adak (KTUU-TV Ch. 2, KAKM Ch. 7, KTVA Ch. 11, KIMO Ch. 13 Anchorage; KYUK-TV Ch. 4 Bethel; KUAC-TV Ch. 9 Fairbanks; KTOO-TV Ch. 3 Juneau).
- †**Eek & Tuntutullak**—K07LR, Bethel Bcstg. Inc., see Aniak (KYUK-TV Ch. 4 Bethel)—10-w.
- †**Egegik**—K09SK, State of Alaska, see Adak (KTUU-TV Ch. 2, KAKM Ch. 7, KTVA Ch. 11, KIMO Ch. 13 Anchorage; KYUK-TV Ch. 4 Bethel; KUAC-TV Ch. 9 Fairbanks; KTOO-TV Ch. 3 Juneau).
- †**Eight Fathoms Bight**—K13TG, State of Alaska, see Adak (KTUU-TV Ch. 2, KAKM Ch. 7, KTVA Ch. 11 & KIMO Ch. 13 Anchorage; KTOO-TV Ch. 3 Juneau; KYUK-TV Ch. 4 Bethel & KUAC-TV Ch. 9 Fairbanks)—10-w.
- †**Ekwok**—K04MS, State of Alaska, see Adak (KTUU-TV Ch. 2, KAKM Ch. 7, KTVA Ch. 11 & KIMO Ch. 13 Anchorage; KTOO-TV Ch. 3 Juneau; KYUK-TV Ch. 4 Bethel & KUAC-TV Ch. 9 Fairbanks)—10-w.
- Ekwok**—See also New Stuyahok.
- ***Elfin Cove**—K13TI, State of Alaska, see Adak (KTUU-TV Ch. 2, KAKM Ch. 7, KTVA Ch. 11 & KIMO Ch. 13 Anchorage; KTOO-TV Ch. 3 Juneau; KYUK-TV Ch. 4 Bethel & KUAC-TV Ch. 9 Fairbanks)—10-w.
- †**Emmonak**—K07OP, Village of Emmonak, Emmonak (KTUU-TV Ch. 2, KAKM Ch. 7, KTVA Ch. 11 & KIMO Ch. 13 Anchorage)—10-w.
- †**English Bay**—K31AG, K43AK, K69DM, State of Alaska, Division of Communications, see Cantwell (KTUU-TV Ch. 2, KTVA Ch. 11 & KIMO Ch. 13 Anchorage)—5-w, 20-w, 20-w.
- †**Ernestine**—K04MY, State of Alaska, see Adak (KTUU-TV Ch. 2, KAKM Ch. 7, KTVA Ch. 11, KIMO Ch. 13 Anchorage; KYUK-TV Ch. 4 Bethel; KUAC-TV Ch. 9 Fairbanks; KTOO-TV Ch. 3 Juneau).
- Eureka**—See Lake Louise.
- †**False Pass**—K04LG, State of Alaska, see Adak (KTUU-TV Ch. 2, KAKM Ch. 7, KTVA Ch. 11, KIMO Ch. 13 Anchorage; KYUK-TV Ch. 4 Bethel; KUAC-TV Ch. 9 Fairbanks; KTOO-TV Ch. 3 Juneau).
- †**5 Mile Pipeline Camp**—K07MF, Channel 2 Bcstg. Co., see Atigun Pipeline Camp (KTTY-TV Ch. 2 & KTVF Ch. 11 Fairbanks)—10-w.
- †**5 Mile Pipeline Camp**—K07MV, Northern TV Inc., see Clearwater (KATN Ch. 2 & KTVF Ch. 11 Fairbanks)—10-w.
- Fort Greeley**—See Clearwater.
- †**Fort Lisicum Valdez Pipeline Camp**—K07NK, Northern TV Inc., see Clearwater (KATN Ch. 2 & KTVF Ch. 11 Fairbanks)—10-w.
- †**Fort Lisicum Valdez Pipeline Camp & Keystone Camp**—K07NM, Channel 2 Bcstg. Co., see Atigun Pipeline Camp (KATN Ch. 2 & KTVF Ch. 11 Fairbanks)—10-w.
- †**Fort Yukon**—K02HQ, City of Fort Yukon, Box 50, Fort Yukon (KUAC-TV Ch. 9 Fairbanks & KYUK-TV Ch. 4 Bethel)—10-w.
- Franklin Bluff Pipeline Camp**—K07LZ, Channel 2 Bcstg. Co., see Atigun Pipeline Camp (KATN Ch. 2 & KTVF Ch. 11 Fairbanks)—10-w.
- †**Franklin Bluff Pipeline Camp**—K07MP, Northern TV Inc., see Clearwater (KATN Ch. 2 & KTVF Ch. 11 Fairbanks)—10-w.
- †**Freshwater Bay**—K13TW, State of Alaska, see Adak (KTUU-TV Ch. 2, KAKM Ch. 7, KTVA Ch. 11 & KIMO Ch. 13 Anchorage; KTOO-TV Ch. 3 Juneau; KYUK-TV Ch. 4 Bethel & KUAC-TV Ch. 9 Fairbanks)—10-w.
- †**Gakona**—K13JW, Wrangell Mountain TV & Radio Club, Box 327, Glenallen (KATN Ch. 2 Fairbanks).



- ***Gakona, Glenallen, Gulkana Village & surrounding areas**—K03FJ, Wrangell Mountain TV Club Inc., see above (KTVF Ch. 11 Fairbanks)—10-w. Requests CP to change principal community to Gakona & Gulkana Village & add KTVA Ch. 11, KTUU-TV Ch. 2, KIMO Ch. 13 & KAKM Ch. 7 Anchorage; KTOO-TV Ch. 3 Juneau; KYUK-TV Ch. 4 Bethel & KUAC-TV Ch. 9 Fairbanks to primary stations.
- †**Galbraith Pipeline Camp**—K07MA, Midnight Sun Bcstrs., see Crazy Horse Pipeline Camp (KATN Ch. 2 & KTVF Ch. 11 Fairbanks)—10-w.
- †**Galbraith Pipeline Camp**—K07MQ, Northern TV Inc., see Clearwater (KATN Ch. 2 & KTVF Ch. 11 Fairbanks)—10-w.
- †**Galena**—K10LJ, City of Galena, Box 149, Galena (KTUU-TV Ch. 2, KAKM Ch. 7, KTVA Ch. 11, KIMO Ch. 13 Anchorage; KTOO-TV Ch. 3 Juneau; KYUK-TV Ch. 4 Bethel; KUAC-TV Ch. 9 Fairbanks)—10-w.
- †**Gambell**—K07ON, Village of Gambell, Gambell (KTUU-TV Ch. 2, KAKM Ch. 7, KTVA Ch. 11 & KIMO Ch. 13 Anchorage)—10-w.
- Gastineau Channel**—See Airport area.
- †**Georgetown & Stony River**—K10JM, Bethel Bcstg. Inc., see Aniak (KYUK-TV Ch. 4 Bethel)—10-w.
- †**Girdwood**—K05FW, Alaska Public TV Inc., see Bird Point (KAKM Ch. 7 Anchorage)—10-w.
- ***Girdwood**—K08KA, State of Alaska, see Adak (KTUU-TV Ch. 2, KAKM Ch. 7, KTVA Ch. 11 & KIMO Ch. 13 Anchorage; KTOO-TV Ch. 3 Juneau; KYUK-TV Ch. 4 Bethel & KUAC-TV Ch. 9 Fairbanks)—10-w.
- Girdwood**—See also Bird Point.
- †**Girdwood Valley**—K12MM, State of Alaska, see Adak (KTVA Ch. 11 Anchorage)—10-w.
- †**Glenallen**—K05HA, State of Alaska, Division of Communications, see Cantwell (KTUU-TV Ch. 2, KAKM Ch. 7, KTVA Ch. 11, KIMO Ch. 13 Anchorage; KTOO-TV Ch. 3 Juneau; KYUK-TV Ch. 4 Bethel; KUAC-TV Ch. 9 Fairbanks)—100-w.
- †**Glenallen**—K07QS, Wrangell Mountain TV Club Inc., see Gakona (WGN-TV Ch. 9 Chicago, IL via satellite).
- Glenallen**—See also Gakona.
- †**Glenallen & Richardson Hwy. (areas N & S)**—K04FO, Wrangell Mountain TV & Radio Club, Box 327, Glenallen (KATN Ch. 2 Fairbanks). †Glenallen Pipeline Camp—K07MI, Channel 2 Bcstg. Co., see Atigun Pipeline Camp (KATN Ch. 2 & KTVF Ch. 11 Fairbanks)—10-w.
- †**Glenallen Pipeline Camp**—K07MY, Northern TV Inc., see Clearwater (KATN Ch. 2 & KTVF Ch. 11 both Fairbanks)—10-w.
- Glenn Hwy.**—See Tolsona.
- †**Goodnews Bay**—K11MX, Bethel Bcstg. Inc., see Aniak (KYUK-TV Ch. 4 Bethel)—10-w.
- †**Goodnews Bay**—K09SG, State of Alaska, see Adak (KTUU-TV Ch. 2, KAKM Ch. 7, KTVA Ch. 11, KIMO Ch. 13 Anchorage; KYUK-TV Ch. 4 Bethel; KUAC-TV Ch. 9 Fairbanks; KTOO-TV Ch. 3 Juneau).
- †**Grayling**—K09PC, City of Grayling, General Delivery (KUAC-TV Ch. 9 Fairbanks; KYUK-TV Ch. 4 Bethel; KAKM Ch. 7, KIMO Ch. 13, KTUU-TV Ch. 2 & KTVA Ch. 11 Anchorage)—10-w.
- Gulkana Village**—See Gakona.
- ***Gustavus**—K04MR, State of Alaska, see Akak (KTUU-TV Ch. 2, KAKM Ch. 7, KTVA Ch. 11 & KIMO Ch. 13 Anchorage; KTOO-TV Ch. 3 Juneau; KYUK-TV Ch. 4 Bethel & KUAC-TV Ch. 9 Fairbanks)—10-w.
- †**Haines**—K09PD, Lynn Canal Bcstg., Box 245, Haines (KTVA Ch. 11, KTUU-TV Ch. 2, KIMO Ch. 13 & KAKM Ch. 7 Anchorage; KTOO-TV Ch. 3 Juneau)—10-w.
- †**Haines (north residential area)**—K03FM, Lynn Canal Bcstg., see above (KUAC-TV Ch. 9 Fairbanks; KYUK-TV Ch. 4 Bethel; KAKM Ch. 7, KTUU-TV Ch. 2, KIMO Ch. 13 & KTVA Ch. 11 Anchorage)—10-w.

Translators

ALASKA—(Continued)

***Hailbut Cove**—K08JY, State of Alaska, see Adak (KTUU-TV Ch. 2, KAKM Ch. 7, KTVA Ch. 11 & KIMO Ch. 13 Anchorage; KTOO-TV Ch. 3 Juneau; KYUK-TV Ch. 4 Bethel & KUAC-TV Ch. 9 Fairbanks)—10-w.

†**Happy Valley Pipeline Camp**—K07MK, Channel 2 Bcstg. Co., see Atigun Pipeline Camp (KATN Ch. 2 & KTVF Ch. 11 Fairbanks)—10-w.

†**Happy Valley Pipeline Camp**—K07NA, Northern TV Inc., see Clearwater (KATN Ch. 2 & KTVF Ch. 11 Fairbanks)—10-w.

†**Healy**—K07ND, U. of Alaska, see Delta Junction (KUAC-TV Ch. 9 Fairbanks)—10-w.

†**Healy, Suntranna & Usibelli**—K13MZ, Channel 2 Bcstg. Co. see Atigun Pipeline Camp (KATN Ch. 2 Fairbanks)—5-w.

†**Healy, Suntranna & Usibelli**—K04CO, Northern TV Inc., see Clearwater (KTVF Ch. 11 Fairbanks).

†**Healy & Usibelli**—K06LA, Northern TV Inc., see Clearwater (KTVF Ch. 11 Fairbanks).

***Hobart Bay**—K13TT, State of Alaska, see Adak (KTUU-TV Ch. 2, KAKM Ch. 7, KTVA Ch. 11 & KIMO Ch. 13 Anchorage; KTOO-TV Ch. 3 Juneau; KYUK-TV Ch. 4 Bethel & KUAC-TV Ch. 9 Fairbanks)—10-w.

†**Holy Cross**—K09NJ, Village of Holy Cross, Holy Cross (KTUU-TV Ch. 2, KAKM Ch. 7, KTVA Ch. 11 & KIMO Ch. 13 Anchorage)—10-w.

†**Homer**—K07PF, Alaska Public TV Inc., see Bird Point (KAKM Ch. 7 Anchorage)—10-w.

†**Homer & Seldovia**—K02IB, K04JH, K13TR, State of Alaska, see Adak (KTUU-TV Ch. 2 & KIMO Ch. 13 Anchorage)—100-w, 100-w, 10-w.

†**Hoonah**—K04MO, State of Alaska, see Adak (KTUU-TV Ch. 2, KAKM Ch. 7, KTVA Ch. 11 & KIMO Ch. 13 Anchorage; KTOO-TV Ch. 3 Juneau; KYUK-TV Ch. 4 Bethel & KUAC-TV Ch. 9 Fairbanks)—10-w.

†**Hooper Bay**—K07QD, Hooper Bay City Council, Hooper Bay (KAKM Ch. 7, KTUU-TV Ch. 2, KIMO Ch. 13, KTVA Ch. 11 Anchorage; KYUK-TV Ch. 4 Bethel; KUAC-TV Ch. 9 Fairbanks; KTOO-TV Ch. 3 Juneau all via satellite)—10-w.

Hooper Bay—See Chevak.

†**Hughes**—K02KC, Hughes Community Council, General Delivery, Hughes (KUAC-TV Ch. 9 Fairbanks; KYUK-TV Ch. 4 Bethel; KTOO-TV Ch. 3 Juneau; KTUU-TV Ch. 2, KAKM Ch. 7, KTVA Ch. 11, KIMO Ch. 13 Anchorage)—10-w.

†**Huslia**—K04JS, Huslia Village Council, General Delivery (KTUU-TV Ch. 2, KAKM Ch. 7, KTVA Ch. 11 & KIMO Ch. 13 Anchorage; KYUK-TV Ch. 4 Bethel; KUAC-TV Ch. 9 Fairbanks; KTOO-TV Ch. 3 Juneau)—10-w.

†**Hydaburg**—K02JW, City of Hydaburg, Box 49 (KAKM Ch. 7, KIMO Ch. 13, KTUU-TV Ch. 2 & KTVA Ch. 11 Anchorage; KYUK-TV Ch. 4 Bethel; KUAC-TV Ch. 9 Fairbanks)—10-w.

†**Hyder**—K04MM, State of Alaska, see Adak (KTUU-TV Ch. 2, KAKM Ch. 7, KTVA Ch. 11 & KIMO Ch. 13 Anchorage; KTOO-TV Ch. 3 Juneau; KYUK-TV Ch. 4 Bethel & KUAC-TV Ch. 9 Fairbanks)—10-w.

†**Iguligig**—K04ME, State of Alaska, see Adak (KTUU-TV Ch. 2, KAKM Ch. 7, KTVA Ch. 11, KIMO Ch. 13 Anchorage; KYUK-TV Ch. 4 Bethel; KUAC-TV Ch. 9 Fairbanks; KTOO-TV Ch. 3 Juneau).

†**Iliamna**—K07RV, State of Alaska, see Adak (KTUU-TV Ch. 2, KAKM Ch. 7, KTVA Ch. 11, KIMO Ch. 13 Anchorage; KYUK-TV Ch. 4 Bethel; KUAC-TV Ch. 9 Fairbanks; KTOO-TV Ch. 3 Juneau).

†**Indian Hope**—K25AI, K47AM, State of Alaska, see Adak (KTUU-TV Ch. 2 Fairbanks; KIMO Ch. 13 Anchorage)—1-w, 10-w.

†**Isabel Pipeline Camp**—K07MJ, Channel 2 Bcstg. co., see Atigun Pipeline Camp (KATN Ch. 2 & KTVF Ch. 11 Fairbanks)—10-w.

†**Isabel Pipeline Camp**—K07MZ, Northern TV Inc., see Clearwater (KATN Ch. 2 & KTVF Ch. 11 Fairbanks)—10-w.

Juneau—See Douglas.

†**Keke**—K02IT, Keke Public Schools, Alaska Public Bcstg. Commission, 308 G St., Anchorage (KAKM Ch. 7 Anchorage; KUAC-TV Ch. 9 Fairbanks; KYUK-TV Ch. 4 Bethel)—10-w.

***Kakhonak**—K13TF, State of Alaska, see Adak (KTUU-TV Ch. 2, KAKM Ch. 7, KTVA Ch. 11 & KIMO Ch. 13 Anchorage; KTOO-TV Ch. 3 Juneau; KYUK-TV Ch. 4 Bethel & KUAC-TV Ch. 9 Fairbanks)—10-w.

†**Kaktovik (Barter Island)**—K04IU, North Slope Borough School Board, see Barrow (KYUK-TV Ch. 4 Bethel; KUAC-TV Ch. 9 Fairbanks; KAKM Ch. 7 Anchorage)—10-w.

Kalifonsky—See Cohoe.

Kalekag—See Aniak.

***Kalskag**—K11RF, State of Alaska, see Adak (KTUU-TV Ch. 2, KAKM Ch. 7, KTVA Ch. 11 & KIMO Ch. 13 Anchorage; KTOO-TV Ch. 3 Juneau; KYUK-TV Ch. 4 Bethel & KUAC-TV Ch. 9 Fairbanks)—10-w.

***Kaltag**—K02KA, Kaltag Village Council, General Delivery (KTUU-TV Ch. 2, KAKM Ch. 7, KTVA Ch. 11 & KIMO Ch. 13 Anchorage; KTOO-TV Ch. 3 Juneau; KYUK-TV Ch. 4 Bethel; KUAC-TV Ch. 9 Fairbanks)—10-w.

†**Karluk**—K04LS, State of Alaska, see Adak (KTUU-TV Ch. 2, KAKM Ch. 7, KTVA Ch. 11, KIMO Ch. 13 Anchorage; KYUK-TV Ch. 4 Bethel; KUAC-TV Ch. 9 Fairbanks; KTOO-TV Ch. 3 Juneau).

†**Kasigluk**—K02LZ, State of Alaska, see Adak (KTUU-TV Ch. 2, KAKM Ch. 7, KTVA Ch. 11 & KIMO Ch. 13 Anchorage; KTOO-TV Ch. 3 Juneau; KYUK-TV Ch. 4 Bethel & KUAC-TV Ch. 9 Fairbanks)—10-w.

†**Kasilof**—K03DQ, State of Alaska, see Adak (KTVA Ch. 11 Anchorage)—10-w.

†**Kasilof**—K45AB, Alaska Public TV Inc., see Bird Point (KAKM Ch. 7 Anchorage)—10-w.

Kasilof—See also Cohoe.

Kasilof—See also Ninilchik.

†**Kasilof, Kenal, Soldatna & Sterling**—K09GC, State of Alaska, see Adak (KTUU-TV Ch. 2 Anchorage)—10-w.

***Kasilof, Soldatna & Sterling**—K52AD, State of Alaska, see Adak (KIMO Ch. 13 Anchorage)—10-w.

†**Kenal & Soldotna**—K12LA, Alaska Public TV Inc., see Bird Point (KAKM Ch. 7 Anchorage)—10-w.

†**Kenal, Soldotna, Sterling & Kasilof**—K05HC, State of Alaska, Division of Communications, see Cantwell (KIMO Ch. 13 Anchorage)—10-w.

†**Kenal & Sterling**—K03FW, State of Alaska, see Adak (KTVA Ch. 11 Anchorage).

Kenal—See also Kasilof.

Kenny Lake—See Copper Center.

***Ketchikan**—K09OX, North Tongass TV Inc., Box A-17, Ward Cove (KTOO-TV Ch. 3 Juneau; KYUK-TV Ch. 4 Bethel; KAKM Ch. 7 Anchorage; KUAC-TV Ch. 9 Fairbanks)—100-w.

Keystone Camp—See Ft. Liscum Valdez Pipeline Camp.

†**Kiana**—K04IG, City of Kiana, 308 G St., Anchorage (KYUK-TV Ch. 4 Bethel; KUAC-TV Ch. 9 Fairbanks)—10-w. Holds CP to add KTUU-TV Ch. 2, KAKM Ch. 7, KTVA Ch. 11 & KIMO Ch. 13 Anchorage to present primary stations.

†**King Cove**—K04HR, King Cove School District, 308 G St., Anchorage (KUAC-TV Ch. 9 Fairbanks & KYUK-TV Ch. 4 Bethel)—10-w.

†**Kipnuk**—K07OL, Village of Kipnuk, Kipnuk (KTUU-TV Ch. 2, KAKM Ch. 7, KTVA Ch. 11 & KIMO Ch. 13 Anchorage)—10-w.

†**Kivalina**—K04IL, City of Kivalina, Alaska Educational Bcst. Commission, 308 G St., Anchorage (KYUK-TV Ch. 4 Bethel; KUAC-TV Ch. 9 Fairbanks)—10-w.

***Klawock**—K11RA, State of Alaska, see Adak (KTUU-TV Ch. 2, KAKM Ch. 7, KTVA Ch. 11 & KIMO Ch. 13 Anchorage; KTOO-TV Ch. 3 Juneau; KYUK-TV Ch. 4 Bethel & KUAC-TV Ch. 9 Fairbanks)—10-w.

†**Klukwan**—K11RD, State of Alaska, see Adak (KTUU-TV Ch. 2, KAKM Ch. 7, KTVA Ch. 11 & KIMO Ch. 13 Anchorage; KTOO-TV Ch. 3 Juneau; KYUK-TV Ch. 4 Bethel & KUAC-TV Ch. 9 Fairbanks)—10-w.

†**Kobuk**—K13SF, State of Alaska, see Adak (KTUU-TV Ch. 2, KAKM Ch. 7, KTVA Ch. 11, KIMO Ch. 13 Anchorage; KYUK-TV Ch. 4 Bethel; KUAC-TV Ch. 9 Fairbanks; KTOO-TV Ch. 3 Juneau).

†**Kodiak**—K09OS, Kodiak Public Bcstg. Corp., Box 484, Kodiak (KTUU-TV Ch. 2, KAKM Ch. 7, KTVA Ch. 11 & KIMO Ch. 13 Anchorage; KTOO-TV Ch. 3 Juneau)—10-w.

†**Koliganek**—K04AV, Koliganek Village Council, General Delivery, Koliganek (KTUU-TV Ch. 2, KAKM Ch. 7, KTVA Ch. 11 & KIMO Ch. 13 Anchorage; KYUK-TV Ch. 4 Bethel; KUAC-TV Ch. 9 Fairbanks)—10-w.

†**Koliganek**—K08HS, State of Alaska, see Adak (AFTV Ch. 8 King Salmon AFB)—10-w.



TELEVISION TECHNOLOGY CORPORATION
 Low Power TV Transmitters, Translators, TV & FM
 2360 Industrial Lane
 Broomfield, CO 80020
 (303) 465-4141
 TWX: 910-938-0396 TTC ARDA

- †**Kongiganak**—K04LF, State of Alaska, see Adak (KTUU-TV Ch. 2, KAKM Ch. 7, KTVA Ch. 11, KIMO Ch. 13 Anchorage; KYUK-TV Ch. 4 Bethel; KUAC-TV Ch. 9 Fairbanks; KTOO-TV Ch. 3 Juneau).
- †**Kongiganak**—K02JA, Bethel Bcstg. Inc., see Aniak (KYUK-TV Ch. 4 Bethel)—10-w.
- Kongiganak**—See also Cape Newenham.
- †**Kotilk**—K07PC, Bethel Bcstg. Inc., see Aniak (KYUK-TV Ch. 4 Bethel).
- †**Kotilk**—K04MU, State of Alaska, see Adak (KTUU-TV Ch. 2, KAKM Ch. 7, KTVA Ch. 11 & KIMO Ch. 13 Anchorage; KTOO-TV Ch. 3 Juneau; KYUK-TV Ch. 4 Bethel & KUAC-TV Ch. 9 Fairbanks)—10-w.
- †**Kotzebue**—K09OV, Kotzebue Bcstg. Inc., see Cordova (KTUU-TV Ch. 2, KAKM Ch. 7, KTVA Ch. 11 & KIMO Ch. 13 Anchorage; KTOO-TV Ch. 3 Juneau)—10-w.
- †**Koyukuk**—K13TQ, State of Alaska, see Adak (KTUU-TV Ch. 2, KAKM Ch. 7, KTVA Ch. 11 & KIMO Ch. 13 Anchorage; KTOO-TV Ch. 3 Juneau; KYUK-TV Ch. 4 Bethel; KUAC-TV Ch. 9 Fairbanks)—10-w.
- ***Kwethluk**—K11QY, State of Alaska, see Adak (KTUU-TV Ch. 2, KAKM Ch. 7, KTVA Ch. 11 & KIMO Ch. 13 Anchorage; KTOO-TV Ch. 3 Juneau; KYUK-TV Ch. 4 Bethel; KUAC-TV Ch. 9 Fairbanks)—10-w.
- ***Kwillingok & Mekoryuk**—K13NS, Bethel Bcstg. Inc., see Aniak (KYUK-TV Ch. 4 Bethel)—10-w.
- ***Kwillingok, Mekoryuk & Newtok**—K02HV, Bethel Bcstg. Co., see Aniak (KYUK-TV Ch. 4 Bethel)—10-w.
- †**Kwiguk**—K02JC, Bethel Bcstg. Inc., see Aniak (KYUK-TV Ch. 4 Bethel)—10-w.
- †**Labouchere Bay**—K02MC, State of Alaska, see Adak (KTUU-TV Ch. 2, KAKM Ch. 7, KTVA Ch. 11 & KIMO Ch. 13 Anchorage; KTOO-TV Ch. 3 Juneau; KYUK-TV Ch. 4 Bethel; KUAC-TV Ch. 9 Fairbanks)—10-w.
- †**Lake Louise, Eureka, Nelchina, Snow Lake & Tazlina**—K09TU, State of Alaska, see Adak (KTUU-TV Ch. 2, KAKM Ch. 7, KTVA Ch. 11 & KIMO Ch. 13 Anchorage; KTOO-TV Ch. 3 Juneau; KYUK-TV Ch. 4 Bethel; KUAC-TV Ch. 9 Fairbanks)—10-w.
- †**Larsen Bay**—K07OO, Village of Larsen Bay, Larsen Bay (KTUU-TV Ch. 2, KAKM Ch. 7, KTVA Ch. 11 & KIMO Ch. 13 Anchorage)—10-w.
- †**Levelock**—K07LC, State of Alaska, see Adak (AFTV Ch. 8 King Salmon AFB)—10-w.
- Levelock**—Ch. 2, State of Alaska, see Adak.
- †**Livingood Pipeline Camp**—K07MH, Channel 2 Bcstg. Co., see Atigun Pipeline Camp (KATN Ch. 2 & KTVF Ch. 11 Fairbanks)—10-w.
- †**Livingood Pipeline Camp**—K07MX, Northern TV Inc., see Clearwater (KATN Ch. 2 & KTVF Ch. 11 Fairbanks)—10-w.
- †**Manley Hot Springs**—K13TN, State of Alaska, see Adak (KTUU-TV Ch. 2, KAKM Ch. 7, KTVA Ch. 11 & KIMO Ch. 13 Anchorage; KTOO-TV Ch. 3 Juneau; KYUK-TV Ch. 4 Bethel & KUAC-TV Ch. 9 Fairbanks)—10-w.
- †**Manley Hot Springs**—K06JX, Manley Hot Springs Park Asn., Manley Hot Springs (KUAC-TV Ch. 9 Fairbanks).
- †**Manokotak**—K07LB, State of Alaska, see Adak (AFTV Ch. 8 King Salmon AFB)—10-w.
- ***Marshall**—K07QO, I.R.A. Council of Marshall, Marshall (KTUU-TV Ch. 2, KAKM Ch. 7, KTVA Ch. 11 & KIMO Ch. 13 Anchorage; KYUK-TV Ch. 4 Bethel; KUAC-TV Ch. 9 Fairbanks; KTOO-TV Ch. 3 Juneau)—10-w.
- †**Marshall & Pilot Village**—K09MB, Bethel Bcstg. Inc., see Aniak (KYUK-TV Ch. 4 Bethel)—10-w.
- †**McGrath**—K02JE, Iditarod Area School District, 308 G St., Anchorage (KAKM Ch. 7, KTUU-TV Ch. 2, KIMO-TV Ch. 13 & KTVA Ch. 11 Anchorage)—10-w. Holds CP to add KUAC-TV Ch. 9 Fairbanks, KYUK-TV Ch. 4 Bethel & KTOO-TV Ch. 3 Juneau to present primary stations.
- McKinley Park**—Ch. 10, State of Alaska, see Adak.
- †**Mekoryuk**—K09NI, City of Mekoryuk, Mekoryuk (KTUU-TV Ch. 2, KAKM Ch. 7, KTVA Ch. 11 & KIMO Ch. 13 Anchorage)—10-w.
- Mekoryuk**—See also Kwillingok.
- Mendenhall Glacier area**—See Airport area.
- Mendenhall Valley**—See Auke Bay.

- ***Mentasta Lake**—K07SQ, State of Alaska, see Adak (KTUU-TV Ch. 2, KAKM Ch. 7, KTVA Ch. 11 & KIMO Ch. 13 Anchorage; KTOO-TV Ch. 3 Juneau; KYUK-TV Ch. 4 Bethel; KUAC-TV Ch. 9 Fairbanks)—10-w.
- †**Metlakatla**—K08EX, Town of Metlakatla, Metlakatla (CFTK-TV-1 Ch. 6 Prince Rupert, B.C.).
- ***Metlakatla**—K11QZ, State of Alaska, see Adak (KTUU-TV Ch. 2, KAKM Ch. 7, KTVA Ch. 11 & KIMO Ch. 13 Anchorage; KTOO-TV Ch. 3 Juneau; KYUK-TV Ch. 4 Bethel; KUAC-TV Ch. 9 Fairbanks)—10-w.
- †**Meyers Chuck**—K13TB, State of Alaska, see Adak (KTUU-TV Ch. 2, KAKM Ch. 7, KTVA Ch. 11 & KIMO Ch. 13 Anchorage; KTOO-TV Ch. 3 Juneau; KYUK-TV Ch. 4 Bethel; KUAC-TV Ch. 9 Fairbanks)—10-w.
- †**Minchumina**—K13TH, State of Alaska, see Adak (KTUU-TV Ch. 2, KAKM Ch. 7, KTVA Ch. 11 & KIMO Ch. 13 Anchorage; KTOO-TV Ch. 3 Juneau; KYUK-TV Ch. 4 Bethel; KUAC-TV Ch. 9 Fairbanks)—10-w.
- †**Moose Pass**—K04KK, K07QT, K11QF, K13RL, Moose Pass Sportmans Club, c/o David Gibbons SRA 545, Seward (KTUU-TV Ch. 2, KTVA Ch. 11 & KIMO Ch. 13 Anchorage; KYUK-TV Ch. 4 Bethel; KTOO-TV Ch. 3 Juneau; WGN-TV Ch. 9 Chicago, IL via satellite).
- †**Moose Pass & Seward**—K09DL, City of Seward, Box 337, Seward (KTUU-TV Ch. 2 Anchorage)—10-w. Requests CP to increase power to 10-w.
- Mountain Village**—See Alakanuk.
- ***Mountain Village**—K07QJ, Azachorak Corp., General Delivery, Mountain Village (KTUU-TV Ch. 2, KAKM Ch. 7, KTVA Ch. 11, KIMO Ch. 13 Anchorage; KTOO-TV Ch. 3 Juneau; KYUK-TV Ch. 4 Bethel; KUAC-TV Ch. 9 Fairbanks)—10-w.
- †**Naknek & South Naknek**—K11KR, State of Alaska, see Adak (AFTV Ch. 8 King Salmon AFB)—10-w.
- †**Naukat Bay**—K13TS, State of Alaska, see Adak (KTUU-TV Ch. 2, KAKM Ch. 7, KTVA Ch. 11 & KIMO Ch. 13 Anchorage; KTOO-TV Ch. 3 Juneau; KYUK-TV Ch. 4 Bethel & KUAC-TV Ch. 9 Fairbanks)—10-w.
- Nelchina**—See Lake Louise.
- †**Nelson Lagoon**—K04LQ, State of Alaska, see Adak (KTUU-TV Ch. 2, KAKM Ch. 7, KTVA Ch. 11, KIMO Ch. 13 Anchorage; KYUK-TV Ch. 4 Bethel; KUAC-TV Ch. 9 Fairbanks; KTOO-TV Ch. 3 Juneau).
- †**Nenana**—K13KS, Channel 2 Bcstg. Co., see Atigun Pipeline Camp (KATN Ch. 2 Fairbanks). Requests CP to change name to City of Anderson, add Anderson to principal community; 10-w.
- †**Nenana**—K07EU, Northern TV Inc., see Clearwater (KTVF Ch. 11 Fairbanks)—10-w.
- †**Nenana**—K04HL, K05HI, U. of Alaska, see Delta Junction (KUAC-TV Ch. 9 Fairbanks)—10-w, 1-w.
- †**New Stuyahok**—K13TO, State of Alaska, see Adak (KTUU-TV Ch. 2, KAKM Ch. 7, KTVA Ch. 11 & KIMO Ch. 13 Anchorage; KTOO-TV Ch. 3 Juneau; KYUK-TV Ch. 4 Bethel & KUAC-TV Ch. 9 Fairbanks)—10-w.
- †**New Stuyahok & Ekwok**—K12JE, State of Alaska, see Adak (AFTV Ch. 8 King Salmon AFB)—10-w.
- †**Newtok**—K04MT, State of Alaska, see Adak (KTUU-TV Ch. 2, KAKM Ch. 7, KTVA Ch. 11 & KIMO Ch. 13 Anchorage; KTOO-TV Ch. 3 Juneau; KYUK-TV Ch. 4 Bethel & KUAC-TV Ch. 9 Fairbanks)—10-w.
- ***Nightmute**—K03GD, State of Alaska, see Adak (KTUU-TV Ch. 2, KAKM Ch. 7, KTVA Ch. 11 & KIMO Ch. 13 Anchorage; KTOO-TV Ch. 3 Juneau; KYUK-TV Ch. 4 Bethel & KUAC-TV Ch. 9 Fairbanks)—10-w.
- †**Nikolai**—K09PR, State of Alaska, see Cantwell (KAKM Ch. 7, KTUU-TV Ch. 2, KIMO Ch. 13, KTVA Ch. 11 Anchorage; KYUK-TV Ch. 4 Bethel; KUAC-TV Ch. 9 Fairbanks; KTOO-TV Ch. 3 Juneau)—10-w.
- †**Nikolai**—K04LR, State of Alaska, see Adak (KTUU-TV Ch. 2, KAKM Ch. 7, KTVA Ch. 11, KIMO Ch. 13 Anchorage; KYUK-TV Ch. 4 Bethel; KUAC-TV Ch. 9 Fairbanks; KTOO-TV Ch. 3 Juneau).

Translators

ALASKA—(Continued)

***Ninilchik, Kasilof & Anchor Point**—K15AG, K27AI, K33AF, State of Alaska, see Adak (KTUU-TV Ch. 2, KTVA Ch. 11 & KIMO Ch. 13 Anchorage)—100-w each.

†**Noatak**—K09NG, City of Noatak, Noatak (KTUU-TV Ch. 2, KAKM Ch. 7, KTVA Ch. 11 & KIMO Ch. 13 Anchorage)—10-w.

Nome—Ch. 9 City of Nome, see Cordova (KTUU-TV Ch. 2, KAKM Ch. 7, KTVA Ch. 11 & KIMO Ch. 13 Anchorage; KTOO-TV Ch. 3 Juneau)—10-w.

†**Noorvik**—K04IK, City of Noorvik, Noorvik (KYUK-TV Ch. 4 Bethel; KUAC-TV Ch. 9 Fairbanks)—10-w.

†**North Kenai**—K48AC, Alaska Public TV Inc., see Bird Point (KAKM Ch. 7 Anchorage)—10-w.

†**North Kenai**—K55AB, K58AK, K69BH, State of Alaska, see Adak (KTUU-TV Ch. 2, KTVA Ch. 11 & KIMO Ch. 13 Anchorage)—10-w each.

†**North Tongass**—K12GF, to North Tongass TV Inc., Box A-17, Ward Cove (CFTK-TV-1 Ch. 6 Prince Rupert, B.C.)—5-w.

†**Nulqsut**—K04IS, North Slope Borough School Board, see Barrow (KYUK-TV Ch. 4 Bethel; KUAC-TV Ch. 9 Fairbanks; KAKM Ch. 7 Anchorage)—10-w.

†**Nulato**—K12KS, City of Nulato, Box 80568, Fairbanks (AFTV Ch. 8 Galeana)—10-w.

†**Nulato**—K04JF, Village of Nulato, Office of Governor-Telecommunications, Pouch AC, Juneau (KTUU-TV Ch. 2, KAKM Ch. 7, KTVA Ch. 11 & KIMO Ch. 13 Anchorage)—10-w.

†**Old Harbor**—K09ND, City of Old Harbor, Old Harbor (KTUU-TV Ch. 2, KAKM Ch. 7, KTVA Ch. 11 & KIMO Ch. 13 Anchorage)—10-w.

†**Old Man Pipeline Camp**—K07LY, Channel 2 Bcstg. Co., see Atigun Pipeline Camp (KATN Ch. 2 & KTVF Ch. 11 Fairbanks)—10-w.

†**Old Man Pipeline Camp**—K07MO, Northern TV Inc., see Clearwater (KATN Ch. 2 & KTVF Ch. 11 Fairbanks)—10-w.

†**Ouzinkie**—K02MA, State of Alaska, see Adak (KTUU-TV Ch. 2, KAKM Ch. 7, KTVA Ch. 11 & KIMO Ch. 13 Anchorage; KTOO-TV Ch. 3 Juneau; KYUK-TV Ch. 4 Bethel; KUAC-TV Ch. 9 Fairbanks)—10-w.

†**Palmer**—K09JE, Channel 2 Bcstg. Co., see Atigun Pipeline (KTUU-TV Ch. 2 Anchorage)—10-w.

†**Paxson**—K04MQ, State of Alaska, see Adak (KTUU-TV Ch. 2, KAKM Ch. 7, KTVA Ch. 11 & KIMO Ch. 13 Anchorage; KTOO-TV Ch. 3 Juneau; KYUK-TV Ch. 4 Bethel; KUAC-TV Ch. 9 Fairbanks)—10-w.

†**Paxson & Paxson Lake**—K13KI, Wrangel Mountain TV & Radio Club, Box 327, Glenallen (KATN Ch. 2 Fairbanks).

Paxson Lake—See Paxson.

†**Pedro Bay**—K09TS, State of Alaska, see Adak (KTUU-TV Ch. 2, KAKM Ch. 7, KTVA Ch. 11 & KIMO Ch. 13 Anchorage; KTOO-TV Ch. 3 Juneau; KYUK-TV Ch. 4 Bethel; KUAC-TV Ch. 9 Fairbanks)—10-w.

†**Pelican**—K04LB, State of Alaska, see Adak (KTUU-TV Ch. 2, KAKM Ch. 7, KTVA Ch. 11, KIMO Ch. 13 Anchorage; KYUK-TV Ch. 4 Bethel; KUAC-TV Ch. 9 Fairbanks; KTOO-TV Ch. 3 Juneau).

†**Perryville**—K09NK, Village of Perryville, see Nulato (KTUU-TV Ch. 2, KAKM Ch. 7, KTVA Ch. 11 & KIMO Ch. 13 Anchorage)—10-w.

†**Petersburg**—K09OU, Narrows Bcstg. Corp., see Cordova (KTUU-TV Ch. 2, KAKM Ch. 7, KTVA Ch. 11 & KIMO Ch. 13 Anchorage; KTOO-TV Ch. 3 Juneau)—10-w.

†**Petersburg**—K15AF, State of Alaska, see Adak (KTUU-TV Ch. 2, KAKM Ch. 7, KTVA Ch. 11 & KIMO Ch. 13 Anchorage; KTOO-TV Ch. 3 Juneau; KYUK-TV Ch. 4 Bethel; KUAC-TV Ch. 9 Fairbanks)—10-w.

†**Pilot Point**—K09NO, Village of Pilot Point, see Nulato (KTUU-TV Ch. 2, KAKM Ch. 7, KTVA Ch. 11 & KIMO Ch. 13 Anchorage)—10-w.

†**Pilot Station**—K13QX, Pilot Station City Council, General Delivery, Pilot Station (KTUU-TV Ch. 2, KAKM Ch. 7, KTVA Ch. 11, KIMO Ch. 13 Anchorage; KTOO-TV Ch. 3 Juneau; KYUK-TV Ch. 4 Bethel; KUAC-TV Ch. 9 Fairbanks)—10-w.

Pilot Village—See Marshall.

†**Pipeline Pump Station #1**—K12KG, Channel 2 Bcstg. Co., see Atigun Pipeline Camp (KATN Ch. 2 & KTVF Ch. 11 Fairbanks)—10-w.

†**Pipeline Pump Station #1**—K12KF, Northern TV Inc., see Clearwater (KATN Ch. 2 & KTVF Ch. 11 Fairbanks)—10-w.

†**Pipeline Pump Station #3**—K12JU, Channel 2 Bcstg. Co., see Atigun Pipeline Camp (KATN Ch. 2 & KTVF Ch. 11 Fairbanks)—10-w.

†**Pipeline Pump Station #3**—K12JW, Northern TV Inc., see Clearwater (KATN Ch. 2 & KTVF Ch. 11 Fairbanks)—10-w.

†**Pipeline Pump Station #10**—K12JV, Channel 2 Bcstg. Co., see Atigun Pipeline Camp (KATN Ch. 2 & KTVF Ch. 11 Fairbanks)—10-w.

†**Pipeline Pump Station #10**—K12JX, Northern TV Inc., see Clearwater (KATN Ch. 2 & KTVF Ch. 11 Fairbanks)—10-w.

†**Pipeline Pump Station #12**—K12KD, Channel 2 Bcstg. Co., see Atigun Pipeline Camp (KATN Ch. 2 & KTVF Ch. 11 Fairbanks)—10-w.

†**Pipeline Pump Station #12**—K12KC, Northern TV Inc., see Clearwater (KATN Ch. 2 & KTVF Ch. 11 Fairbanks)—10-w.

†**Pitkas & St. Mary's**—K11MG, Bethel Bcstg. Inc., see Aniak (KYUK-TV Ch. 4 Bethel).

†**Pitkas Point**—K04MW, State of Alaska, see Adak (KTUU-TV Ch. 2, KAKM Ch. 7, KTVA Ch. 11 & KIMO Ch. 13 Anchorage; KTOO-TV Ch. 3 Juneau; KYUK-TV Ch. 4 Bethel; KUAC-TV Ch. 9 Fairbanks)—10-w.

†**Platinum**—K07NQ, Bethel Bcstg. Inc., see Aniak (KYUK-TV Ch. 4 Bethel)—10-w.

†**Point Baker**—K04MV, K09SY, State of Alaska, see Adak (KTUU-TV Ch. 2, KAKM Ch. 7, KTVA Ch. 11 & KIMO Ch. 13 Anchorage; KYUK-TV Ch. 4 Bethel; KUAC-TV Ch. 9 Fairbanks; KTOO-TV Ch. 3 Juneau)—10-w, 1-w.

†**Point Hope**—K04IQ, North Slope Borough School Board, see Barrow (KYUK-TV Ch. 4 Bethel; KUAC-TV Ch. 9 Fairbanks; KAKM Ch. 7 Anchorage)—10-w.

†**Point Lay**—K04IT, North Slope Borough School Board, see Barrow (KYUK-TV Ch. 4 Bethel; KUAC-TV Ch. 9 Fairbanks; KAKM Ch. 7 Anchorage)—10-w.

†**Portage Creek**—K13KY, State of Alaska, see Adak (AFTV Ch. 8 King Salmon AFB)—10-w.

†**Port Alice**—K13TL, State of Alaska, see Adak (KTUU-TV Ch. 2, KAKM Ch. 7, KTVA Ch. 11 & KIMO Ch. 13 Anchorage; KTOO-TV Ch. 3 Juneau; KYUK-TV Ch. 4 Bethel; KUAC-TV Ch. 9 Fairbanks)—10-w.

†**Port Aisworth**—K13TU, State of Alaska, see Adak (KTUU-TV Ch. 2, KAKM Ch. 7, KTVA Ch. 11 & KIMO Ch. 13 Anchorage; KTOO-TV Ch. 3 Juneau; KYUK-TV Ch. 4 Bethel; KUAC-TV Ch. 9 Fairbanks)—10-w.

†**Port Heiden**—K04JT, City of Port Heiden General Delivery (KUAC-TV Ch. 9 Fairbanks; KYUK-TV Ch. 4 Bethel; KTOO-TV Ch. 3 Juneau; KAKM Ch. 7, KIMO Ch. 13, KTVA Ch. 11 & KTUU-TV Ch. 2 Anchorage)—10-w.

***Port Moller**—K02LX, State of Alaska, see Adak (KTUU-TV Ch. 2, KAKM Ch. 7, KTVA Ch. 11 & KIMO Ch. 13 Anchorage; KTOO-TV Ch. 3 Juneau; KYUK-TV Ch. 4 Bethel; KUAC-TV Ch. 9 Fairbanks)—10-w.

***Port Protection**—K13TV, State of Alaska, see Adak (KTUU-TV Ch. 2, KAKM Ch. 7, KTVA Ch. 11 & KIMO Ch. 13 Anchorage; KTOO-TV Ch. 3 Juneau; KYUK-TV Ch. 4 Bethel; KUAC-TV Ch. 9 Fairbanks)—10-w.

Prista—See Wrangell.

†**Prospect Pipeline Camp**—K07ME, Channel 2 Bcstg. Co., see Atigun Pipeline Camp (KATN Ch. 2 & KTVF Ch. 11 Fairbanks)—10-w.

†**Prospect Pipeline Camp**—K07MU, Northern TV Inc., see Clearwater (KATN Ch. 2 & KTVF Ch. 11 Fairbanks)—10-w.

Prudhoe Bay—See Atlantic Richfield Co. Base Camp.

Prudhoe Bay—See also BP Alaska Camp.

†**Quartz Creek**—K13KR, Channel W Bcstg. Co., 11005 NE 12th, Bellevue, WA (KTUU-TV Ch. 2 Anchorage).

†**Quinhagak**—K11OG, Bethel Bcstg. Inc., see Aniak (KYUK-TV Ch. 4 Bethel)—10-w.

†**Quinhagak**—K13SK, State of Alaska, see Adak (KTUU-TV Ch. 2, KAKM Ch. 7, KTVA Ch. 11 & KIMO Ch. 13 Anchorage; KYUK-TV Ch. 4 Bethel; KUAC-TV Ch. 9 Fairbanks; KTOO-TV Ch. 3 Juneau).

***Railroad City**—K12MC, Bethel Bcstg. Inc., see Aniak (KYUK-TV Ch. 4 Bethel)—10-w.

†**Rampart**—K04LO, State of Alaska, see Adak (KTUU-TV Ch. 2, KAKM Ch. 7, KTVA Ch. 11, KIMO Ch. 13 Anchorage; KYUK-TV Ch. 4 Bethel; KUAC-TV Ch. 9 Fairbanks; KTOO-TV Ch. 3 Juneau).

†**Red Devil**—K13QW, Red Devil Village Council, General Delivery, Red Devil (KTUU-TV Ch. 2, KAKM Ch. 7, KTVA Ch. 11, KIMO Ch. 13 Anchorage; KTOO-TV Ch. 3 Juneau; KYUK-TV Ch. 4 Bethel; KUAC-TV Ch. 9 Fairbanks)—10-w.

Richardson Hwy.—See Glenallen.

- ***Rowan Bay**—K13TM, State of Alaska, see Adak (KTUU-TV Ch. 2, KAKM Ch. 7, KTVA Ch. 11 & KIMO Ch. 13 Anchorage; KTOO-TV Ch. 3 Juneau; KYUK-TV Ch. 4 Bethel & KUAC-TV Ch. 9 Fairbanks)—10-w.
- †**Ruby**—K09PK, City of Ruby, Box 15, Ruby (KTUU-TV Ch. 2, KAKM Ch. 7, KTVA Ch. 11, KIMO Ch. 13 Anchorage; KYUK-TV Ch. 4 Bethel; KUAC-TV Ch. 9 Fairbanks & KTOO-TV Ch. 3 Juneau all via satellite)—10-w.
- ***Russian Mission**—K11PY, Russian Mission Village Council, General Delivery, Russian Mission (KTUU-TV Ch. 2, KAKM Ch. 7, KTVA Ch. 11 & KIMO Ch. 13 Anchorage; KYUK-TV Ch. 4 Bethel; KUAC-TV Ch. 9 Fairbanks & KTOO-TV Ch. 3 Juneau)—10-w.
- Russian Mission**—See also Aniak.
- †**St. George Island**—K04IE, Community Council of St. George Island, St. George Island (KUAC-TV Ch. 9 Fairbanks; KYUK-TV Ch. 4 Bethel; KAKM Ch. 7 Anchorage)—10-w.
- †**St. Mary's**—K07RK, City of St. Mary's, Box 163, St. Mary's (KTUU-TV Ch. 2, KAKM Ch. 7, KTVA Ch. 11 & KIMO Ch. 13 Anchorage; KTOO-TV Ch. 3 Juneau; KYUK-TV Ch. 4 Bethel; KUAC-TV Ch. 9 Fairbanks)—10-w.
- St. Mary's**—See also Pitkas.
- †**St. Michaels**—K02LP, State of Alaska, see Adak (KTUU-TV Ch. 2, KAKM Ch. 7, KTVA Ch. 11 & KIMO Ch. 13 Anchorage; KYUK-TV Ch. 4 Bethel; KUAC-TV Ch. 9 Fairbanks; KTOO-TV Ch. 3 Juneau).
- †**St. Paul**—K04HM, City of St. Paul Island, St. Paul (KYUK-TV Ch. 4 Bethel)—10-w.
- †**Sand Point**—K04HV, City of Sand Point, Box 16, Sand Point (KYUK-TV Ch. 4 Bethel; KUAC-TV Ch. 9 Fairbanks)—10-w. Requests CP to add KAKM Ch. 7, KIMO Ch. 13, KTUU-TV Ch. 2 & KTVA Ch. 11 Anchorage to present primary stations.
- †**Savoonga**—K09NL, Village of Savoonga, see Nulato (KTUU-TV Ch. 2, KAKM Ch. 7, KTVA Ch. 11 & KIMO Ch. 13 Anchorage)—10-w.
- †**Scannon Bay**—K07SR, State of Alaska, see Adaknagik (KTUU-TV Ch. 2, KAKM Ch. 7, KTVA Ch. 11 & KIMO Ch. 13 Anchorage; KTOO-TV Ch. 3 Juneau; KYUK-TV Ch. 4 Bethel & KUAC-TV Ch. 9 Fairbanks)—10-w.
- †**Selawik**—K02JU, City of Selawik, Box 49, Selawik (KYUK-TV Ch. 4 Bethel; KUAC-TV Ch. 9 Fairbanks; KIMO Ch. 13, KTVA Ch. 11, KTUU-TV Ch. 2 & KAKM Ch. 7 Anchorage)—10-w.
- Seldovia**—See Homer.
- †**Seward**—K03FO, City of Seward (KAKM Ch. 7, KTUU-TV Ch. 2, KIMO Ch. 13 & KTVA Ch. 11 Anchorage; KYUK-TV Ch. 4 Bethel; KUAC-TV Ch. 9 Fairbanks; KTOO-TV Ch. 3 Juneau all via satellite)—10-w.
- †**Seward**—K07PG, City of Seward (KAKM Ch. 7 Anchorage)—10-w.
- Seward**—See also Moose Pass.
- †**Shageluk**—K10KH, Village of Shageluk, Shageluk (KTUU-TV Ch. 2, KAKM Ch. 7, KTVA Ch. 11 & KIMO Ch. 13 Anchorage)—10-w.
- Shageluk**—K03FN, Bethel Bcstg. Inc., see Aniak (KYUK-TV Ch. 4 Bethel)—10-w.
- †**Sheep Creek Pipeline Camp**—K07LX, Channel 2 Bcstg. Co., see Atigun Pipeline Camp (KATN Ch. 2 & KTVF Ch. 11 Fairbanks)—10-w.
- †**Sheep Creek Pipeline Camp**—K07MN, Northern TV Inc., see Clearwater (KATN Ch. 2 & KTVF Ch. 11 Fairbanks)—10-w.
- †**Shungnak**—K09NH, City of Shungnak, Shungnak (KTUU-TV Ch. 2, KAKM Ch. 7, KTVA Ch. 11 & KIMO Ch. 13 Anchorage)—10-w.
- †**Sitka**—K08JQ, Sheldon Jackson College, Box 479, Sitka (KTUU-TV Ch. 2, KAKM Ch. 7, KTVA Ch. 11 & KIMO Ch. 13 Anchorage; KYUK-TV Ch. 4 Bethel; KUAC-TV Ch. 9 Fairbanks; KTOO-TV Ch. 3 Juneau)—10-w.
- †**Skagway**—K13QQ, Lynn Canal Bcstg., see Haines (KUAC-TV Ch. 9 Fairbanks; KYUK-TV Ch. 4 Bethel; KAKM Ch. 7, KIMO Ch. 13, KTUU-TV Ch. 2 & KTVA Ch. 11 Anchorage)—10-w.
- ***Slana**—K04KX, State of Alaska, see Adak (KTUU-TV Ch. 2, KAKM Ch. 7, KTVA Ch. 11 & KIMO Ch. 13 Anchorage; KYUK-TV Ch. 4 Bethel; KUAC-TV Ch. 9 Fairbanks; KTOO-TV Ch. 3 Juneau)—10-w.
- †**Sleetmute**—K12MD, Sleetmute Village Council, Sleetmute (KAKM Ch. 7, KTUU-TV Ch. 2, KIMO Ch. 13, KTVA Ch. 11 Anchorage; KYUK-TV Ch. 4 Bethel; KUAC-TV Ch. 9 Fairbanks; KTOO-TV Ch. 3 Juneau all via satellite)—10-w.
- †**Slope Pipeline Camp**—K07NF, Camp 2 Bcstg. Co., see Atigun Pipeline Camp (KATN Ch. 2 & KTVF Ch. 11 Fairbanks)—10-w.
- Snow Lake**—See Lake Louise.
- Soldotna**—See Kenai.

1985 Edition

SATELLITE WEEK

Your link to space business news!

Call 202-872-9200 for more information

Soldotna—See also Sterling.

***Sourdough Pipeline Camp**—K07OD, Channel 2 Bcstg. Co., see Atigun Pipeline Camp, see Airport area (KATN Ch. 2 & KTVF Ch. 11 Fairbanks)—10-w.

South Naknek—See Naknek.

†**Sparrevohn**—K09SQ, State of Alaska, see Adak (KTUU-TV Ch. 2, KAKM Ch. 7, KTVA Ch. 11, KIMO Ch. 13 Anchorage; KYUK-TV Ch. 4 Bethel; KUAC-TV Ch. 9 Fairbanks; KTOO-TV Ch. 3 Juneau).

†**Stebbins**—K04LE, State of Alaska, see Adak (KTUU-TV Ch. 2, KAKM Ch. 7, KTVA Ch. 11, KIMO Ch. 13 Anchorage; KYUK-TV Ch. 4 Bethel; KUAC-TV Ch. 9 Fairbanks; KTOO-TV Ch. 3 Juneau).

Sterling—See Kenai.

†**Sterling & Soldotna**—K09GC, State of Alaska, see Adak (KTUU-TV Ch. 2, KAKM Ch. 7, KTVA Ch. 11 & KIMO Ch. 13 Anchorage; KYUK-TV Ch. 4 Bethel; KUAC-TV Ch. 9 Fairbanks; KTOO-TV Ch. 3 Juneau).

†**Sterling Highway from Clam Gulch Store to Ninilchik**—K13MB, K56AQ, K67AU, State of Alaska, see Adak (KTVA Ch. 11, KTVA Ch. 11 & KTUU-TV Ch. 2 Anchorage)—10-w each.

***Sterling Highway from Clam Gulch Store to Ninilchik**—K49AC, State of Alaska, see Adak (KIMO Ch. 13 Anchorage)—10-w.

†**Stony River**—K02JZ, Stony River Traditional Council, General Delivery, Stony River (KTUU-TV Ch. 2, KAKM Ch. 7, KTVA Ch. 11 & KIMO Ch. 13 Anchorage; KYUK-TV Ch. 4 Bethel; KUAC-TV Ch. 9 Fairbanks; KTOO-TV Ch. 3 Juneau)—10-w.

Stony River—See also Georgetown.

Suntranna—See Healy.

†**Sutton**—K05FU, Central Alaska Bcstg. Inc., 2700 E. Tudor Rd., Anchorage (KAKM Ch. 7 Anchorage)—10-w.

†**Sutton**—K09GZ, Midnight Sun Bcstrs. Inc., see Crazy Horse Pipeline Camp (KTUU-TV Ch. 2 Anchorage).

†**Sutton**—K04CP, Northern TV Inc., see Clearwater (KTVA Ch. 11 Anchorage).

***Sutton**—K49AU, Alaska Public TV Inc. (KAKM Ch. 7 Anchorage)—10-w.

†**Takotna**—K09PN, State of Alaska, see Cantwell (KAKM Ch. 7, KTUU-TV Ch. 2, KIMO Ch. 13, KTVA Ch. 11 & KIMO Ch. 13 Anchorage; KYUK-TV Ch. 4 Bethel; KUAC-TV Ch. 9 Fairbanks; KTOO-TV Ch. 3 Juneau all via satellite)—10-w.

†**Talkeetna**—K09OO, Channel 2 Bcstg. Co., see Atigun Pipeline Camp (KTUU-TV Ch. 2 Anchorage)—10-w.

†**Talkeetna**—K04DO, Northern TV Inc., see Clearwater (KTVA Ch. 11 Anchorage).

†**Talkeetna**—K06KG, Talkeetna Chamber of Commerce, c/o Myra Hales, Box 88, Talkeetna (KIMO Ch. 13 Anchorage)—10-w.

Talkeetna—See also Trapper Creek.

†**Tanacross & Tok**—K03ED, Northern TV Inc., see Clearwater (KTVF Ch. 11 Fairbanks).

†**Tanana**—K02KM, City of Tanana, General Delivery, Tanana (KTUU-TV Ch. 2, KAKM Ch. 7, KTVA Ch. 11 & KIMO Ch. 13 Anchorage; KYUK-TV Ch. 4 Bethel; KUAC-TV Ch. 9 Fairbanks & KTOO-TV Ch. 3 Juneau)—10-w.

†**Tanunak**—K07SA, State of Alaska, see Adak (KTUU-TV Ch. 2, KAKM Ch. 7, KTVA Ch. 11, KIMO Ch. 13 Anchorage; KYUK-TV Ch. 4 Bethel; KUAC-TV Ch. 9 Fairbanks; KTOO-TV Ch. 3 Juneau).

†**Tatitlek**—K09NE, Village of Tatitlek, Tatitlek (KTUU-TV Ch. 2, KAKM Ch. 7, KTVA Ch. 11 & KIMO Ch. 13 Anchorage)—10-w.

Tazlina—See Lake Louise.

†**Teller**—K04LW, State of Alaska, see Adak (KTUU-TV Ch. 2, KAKM Ch. 7, KTVA Ch. 11 & KIMO Ch. 13 Anchorage; KYUK-TV Ch. 4 Bethel; KUAC-TV Ch. 9 Fairbanks; KTOO-TV Ch. 3 Juneau).

Translators

ALASKA—(Continued)

†**Tenakee Springs**—K10KG, City of Tenakee Springs, Tenakee Springs (KTUU-TV Ch. 2, KAKM Ch. 7, KTVA Ch. 11 & KIMO Ch. 13 Anchorage)—10-w.

***Tetlin**—K07SP, State of Alaska, see Adak (KTUU-TV Ch. 2, KAKM Ch. 7, KTVA Ch. 11 & KIMO Ch. 13 Anchorage; KTOO-TV Ch. 3 Juneau; KYUK-TV Ch. 4 Bethel; KUAC-TV Ch. 9 Fairbanks)—10-w.

†**Thorne Bay**—K09HO, Ketchikan Pulp Co., Ketchikan (CFTK-TV-1 Ch. 6 Prince Rupert, B.C.).

†**Thorne Bay**—K07SN, State of Alaska, see Akiok (self-originating).

***Thorne Bay**—K11RC, State of Alaska, see Adak (KTUU-TV Ch. 2, KAKM Ch. 7, KTVA Ch. 11 & KIMO Ch. 13 Anchorage; KTOO-TV Ch. 3 Juneau; KYUK-TV Ch. 4 Bethel; KUAC-TV Ch. 9 Fairbanks)—10-w.

†**Togiak**—K03FL, City of Togiak, Box 99 (KTUU-TV Ch. 2, KAKM Ch. 7, KTVA Ch. 11 & KIMO Ch. 13 Anchorage; KYUK-TV Ch. 4 Bethel; KUAC-TV Ch. 9 Fairbanks)—10-w.

Tok—See Tanacross.

†**Tok Junction**—K07NC, Tok Community TV Inc., Box 82, Tok Junction (KUAC-TV Ch. 9 Fairbanks).

†**Toksook Bay**—K04LV, State of Alaska, see Adak (KTUU-TV Ch. 2, KAKM Ch. 7, KTVA Ch. 11 & KIMO Ch. 13 Anchorage; KYUK-TV Ch. 4 Bethel; KUAC-TV Ch. 9 Fairbanks; KTOO-TV Ch. 3 Juneau).

†**Tolsona (Glenn Hwy. E & W of)**—K07IN, Wrangell Mountain TV & Radio Club, Box 327, Glenallen (KATN Ch. 2 Fairbanks).

†**Tonsina Pipeline Camp**—K07LW, Channel 2 Bcstg. Co., see Atigun Pipeline Camp (KATN Ch. 2 & KTVF Ch. 11 Fairbanks)—10-w.

†**Tonsina Pipeline Camp**—K07MM, Northern TV Inc., see Clearwater (KATN Ch. 2 & KTVF Ch. 11 Fairbanks)—10-w.

†**Tootik Pipeline Camp**—K07MW, Northern TV Inc., see Clearwater (KATN Ch. 2 & KTVF Ch. 11 Fairbanks)—10-w.

†**Tootik Pipeline Camp**—K07MG, Channel 2 Bcstg. Co., see Atigun Pipeline Camp (KATN Ch. 2 & KTVF Ch. 11 Fairbanks)—10-w.

***Trapper Creek & Talkeetna**—K16AF, State of Alaska, see Adak (KTUU-TV Ch. 2, KAKM Ch. 7, KTVA Ch. 11 & KIMO Ch. 13 Anchorage; KTOO-TV Ch. 3 Juneau; KYUK-TV Ch. 4 Bethel; KUAC-TV Ch. 9 Fairbanks)—10-w.

†**Tuluksak**—K08ID, K11RE, State of Alaska, see Adak (KYUK-TV Ch. 4 Bethel; KTUU-TV Ch. 2, KAKM Ch. 7, KTVA Ch. 11 & KIMO Ch. 13 Anchorage; KTOO-TV Ch. 3 Juneau; KYUK-TV Ch. 4 Bethel & KUAC-TV Ch. 9 Fairbanks)—1-w, 10-w.

†**Tuntutuliak**—K13TC, State of Alaska, see Adak (KTUU-TV Ch. 2, KAKM Ch. 7, KTVA Ch. 11 & KIMO Ch. 13 Anchorage; KTOO-TV Ch. 3 Juneau; KYUK-TV Ch. 4 Bethel; KUAC-TV Ch. 9 Fairbanks)—10-w.

Tuntutuliak—See also Eek.

†**Tununak**—K02JB, Bethel Bcstg. Inc., see Aniak (KYUK-TV Ch. 4 Bethel)—10-w.

†**Unalakleet**—K04JW, City of Unalakleet, Box 28 (KTUU-TV Ch. 2, KAKM Ch. 7, KTVA Ch. 11 & KIMO Ch. 13 Anchorage; KYUK-TV Ch. 4 Bethel; KUAC-TV Ch. 9 Fairbanks)—10-w.

†**Unalaska/Dutch Harbor**—K02HO, Unalaska City School District, Broadway & 5th Sts., Unalaska (KUAC-TV Ch. 9 Fairbanks)—10-w.

Upper Kenai River area—See Cooper's Landing.

Usibelli—See Healy.

***Valdez**—K02HT, K11MA, K13MS, City of Valdez, Box 506, Valdez (KTUU-TV Ch. 2, KIMO Ch. 13 & KIMO Ch. 13 Anchorage)—10-w each.

†**Valdez**—K09OT, State of Alaska, see Adak (KTUU-TV Ch. 2, KAKM Ch. 7, KTVA Ch. 11 & KIMO Ch. 13 Anchorage; KTOO-TV Ch. 3 Juneau)—10-w.

†**Venetie**—K02KE, Venetie Village Council (KAKM Ch. 7, KTUU-TV Ch. 2, KIMO Ch. 13, KTVA Ch. 11 Anchorage; KYUK-TV Ch. 4 Bethel; KUAC-TV Ch. 9 Fairbanks; KTOO-TV Ch. 3 Juneau all via satellite)—10-w.

†**Wainwright**—K04IR, North Slope Borough School Board, see Barrow (KYUK-TV Ch. 4 Bethel; KUAC-TV Ch. 9 Fairbanks; KAKM Ch. 7 Anchorage)—10-w.

†**Wales**—K04MN, State of Alaska, see Adak (KTUU-TV Ch. 2, KAKM Ch. 7, KTVA Ch. 11 & KIMO Ch. 13 Anchorage; KTOO-TV Ch. 3 Juneau; KYUK-TV Ch. 4 Bethel; KUAC-TV Ch. 9 Fairbanks)—10-w.

†**Wales Pass**—K11RB, State of Alaska, see Adak (KTUU-TV Ch. 2, KAKM Ch. 7, KTVA Ch. 11 & KIMO Ch. 13 Anchorage; KTOO-TV Ch. 3 Juneau; KYUK-TV Ch. 4 Bethel; KUAC-TV Ch. 9 Fairbanks)—10-w.

†**White Bear**—K07PT, Bethel Bcstg. Inc., see Aniak (KYUK-TV Ch. 4 Bethel)—5-w.

†**White Mountain**—K13TD, State of Alaska, see Adak (KTUU-TV Ch. 2, KAKM Ch. 7, KTVA Ch. 11 & KIMO Ch. 13 Anchorage; KTOO-TV Ch. 3 Juneau; KYUK-TV Ch. 4 Bethel; KUAC-TV Ch. 9 Fairbanks)—10-w.

†**Whittier**—K02IM, Whittier Historical & Fine Arts Museum, Alaska Public Bcstg. Commission, 308 G St., Anchorage (KAKM Ch. 7 Anchorage; KYUK-TV Ch. 4 Bethel; KUAC-TV Ch. 9 Fairbanks)—10-w.

†**Wildwood (S & N rural areas)**—K13GQ, Northern TV Inc., see Clearwater (KTVA Ch. 11 Anchorage).

***Wiseman**—K13TA, State of Alaska, see Adak (KTUU-TV Ch. 2, KAKM Ch. 7, KTVA Ch. 11 & KIMO Ch. 13 Anchorage; KTOO-TV Ch. 3 Juneau; KYUK-TV Ch. 4 Bethel; KUAC-TV Ch. 9 Fairbanks)—10-w.

†**Womana Bay**—K07ST, State of Alaska, see Adak (KTUU-TV Ch. 2, KAKM Ch. 7, KTVA Ch. 11 & KIMO Ch. 13 Anchorage; KTOO-TV Ch. 3 Juneau; KYUK-TV Ch. 4 Bethel & KUAC-TV Ch. 9 Fairbanks)—10-w.

Wood River—See Dillingham.

***Wrangell**—K15AJ, State of Alaska, see Adak (KTUU-TV Ch. 2, KAKM Ch. 7, KTVA Ch. 11, KIMO Ch. 13 Anchorage; KYUK-TV Bethel; KUAC-TV Ch. 9 Fairbanks; KTOO-TV Ch. 3 Juneau)—20-w.

†**Wrangell & Priata**—K09OQ, Wrangell Radio Group, Box 282, Wrangell (KTUU-TV Ch. 2, KAKM Ch. 7, KTVA Ch. 11 & KIMO Ch. 13 Anchorage; KTOO-TV Ch. 3 Juneau)—10-w.

†**Yakutat**—K02ID, Yakutat City School District, Alaska Educational Bcstg. Commission, 308 G St., Anchorage (KYUK-TV Ch. 4 Bethel; KUAC-TV Ch. 9 Fairbanks)—10-w.

ARIZONA

†**Alpine**—K06DZ, K07IQ, K11JS, Alpine Community TV, Alpine (KOLD-TV Ch. 13, KGUN-TV Ch. 9, KVOA-TV Ch. 4 Tucson).

†**Ash Fork, Grand Canyon & Williams**—K66AM, K70BO, K72BI, K74BW, Bill Williams TV Assn. Inc., Box 415, Ash Fork (KPHO-TV Ch. 5, KTSP-TV Ch. 10, KPNX-TV Ch. 12 & KTVK Ch. 3 Phoenix)—50-w each. Holds CP to change principal communities to Ash Fork, Grand Canyon & Parks.

†**Ash Fork, Grand Canyon, Parks & Williams**—K64AP, Bill Williams TV Assn. Inc., see above (KAET Ch. 8 Phoenix)—50-w.

†**Bagdad**—K70DY, K72CR, K74CW, K76CG, K78CB, Cyprus Mines Corp., 555 S. Flower St., Los Angeles, CA (KPNX-TV Ch. 12, KTSP-TV Ch. 10, KTVK Ch. 3, KPHO-TV Ch. 5 & KAET Ch. 8 Phoenix). Request CPs to switch to Ch. 69, Ch. 67, Ch. 63 & Ch. 65, respectively.

Bagdad—See also Sycamore Mobile Home Park.

***Big Park Valley area, Jacks Canyon, Oak Creek & Valley Vista Estates**—K47AA, K49AE, K51AG, K53AI, Bell Rock TV Club Inc., Box 1805, Sedona (KTVK Ch. 3, KPHO-TV Ch. 5, KAET Ch. 8 & KTSP-TV Ch. 10 Phoenix)—10-w each.

***Big Park Valley area, Village of Oak Creek, Jacks Canyon & Valley Vista Estates**—K45AE, Bell Rock TV Club Inc., Box 1805, Sedona (KPNX-TV Ch. 12 Phoenix)—10-w.

†**Big Sandy Valley**—K72AV, K75AI, Mohave County Bd. of Supervisors, see Bullhead City (KLAS-TV Ch. 8 Las Vegas, NV; KTVK Ch. 3 Phoenix)—10-w each.

***Bisbee, Green Valley, Patagonia, Sierra Vista, Sonoita & Tucson**—K57BD, Trinity Bcstg. of Arizona Inc., 3551 E. McDowell Rd., Phoenix (KPAZ-TV Ch. 21 Phoenix)—100-w.

†**Bouse**—K04JC, K07LD, K11OB, Bouse Booster Club Inc., Box 236, Bouse (KTSP-TV Ch. 10, KTVK Ch. 3 & KPHO-TV Ch. 5 Phoenix).

†**Bullhead City**—K02HR, K04GT, K06JD, K09KG, K11LX, K13LA, Mohave County Board of Supervisors, c/o Clerk of Board, Box 390, Kingman (KAET Ch. 8 & KTVK Ch. 3 Phoenix; KVVU-TV Ch. 5 Henderson-Las Vegas, NV; KPNX-TV Ch. 12, KPHO-TV Ch. 5 & KTSP-TV Ch. 10 Phoenix)—10-w each.

†**Bullhead City, Davis Dam & Gas City, AZ and Needles, CA**—K76AQ, Mohave County Board of Supervisors, see Bullhead City (KTSP-TV Ch. 10 Phoenix)—100-w.

Bullhead City—See also Needles, CA.

†**Camp Verde, Cornville, Rimrock & Verde Valley**—K04GL, K06AQ, K07BT, K09MD, K11MI, K59BP, K61BG, K63BG, K65BK, Verde Valley TV Club Committee, Box 186, Camp Verde (KTSP-TV Ch. 10, KPNX-TV Ch. 12, KTVK Ch. 3, KPHO-TV Ch. 5, KAET Ch. 8, KTVK Ch. 3, KPHO-TV Ch. 5, KAET Ch. 8, KTSP-TV Ch. 10 Phoenix)—1-w, 1-w, 1-w, 1-w, 1-w, 10-w, 10-w, 10-w, 10-w.

***Camp Verde, Cornville, Rimrock & Verde Valley**—K67BR, Verde Valley TV Club Committee, see above (KPNX-TV Ch. 12 Phoenix)—10-w. K67BR requests modification of CP to switch to Ch. 57.

Cane Beds—See Hildale, UT.

†**Casas Adobes**—K02BW, K48AV, May Bcstg. Co., 2175 N. 6th Ave., Tucson (both KGUN-TV Ch. 9 Tucson)—10-w, 100-w.

†**Casas Adobes**—K74DC, Channel 4 TV, 10th & Elm Sts., Tucson (KVOA-TV Ch. 4 Tucson)—100-w.

†**Casas Adobes**—K07DA, Universal Communications Corp., 115 W. Drachman St., Tucson (KOLD-TV Ch. 13 Tucson)—10-w.

†**Chambers, Lupton, Navajo & Sanders**—K07JR, K11OZ, K13KT, Puerto Valley TV Assn. Inc., Box 15, Navajo (KNAZ-TV Ch. 2 Flagstaff; KOAT-TV Ch. 7 & KGGM-TV Ch. 13 Albuquerque, NM)—10-w (K11OZ only).

†**Chinle**—K06HH, K08HQ, K10IN, K12JB, Chinle TV Assn., Box 36 (KNME-TV Ch. 5, KOB-TV Ch. 4, KOAT-TV Ch. 7 & KGGM-TV Ch. 13 Albuquerque, NM)—10-w each.

Chino Valley—See Prescott.

†**Chloride**—K64AW, K74AN, K77AM, Mohave County Board of Supervisors, see Bullhead City (KTVK Ch. 3 Phoenix; KVBC Ch. 3 & KLAS-TV Ch. 8 Las Vegas, NV)—10-w each.

Clarkdale—See also Cottonwood.

†**Clarkdale, Cornville & Cottonwood**—K40AD, Meredith Corp., 4016 N. Black Canyon Hwy., Phoenix (KPHO-TV Ch. 5 Phoenix)—100-w.

†**Clarkdale, Cornville, Cottonwood & Prescott**—K42AC, Arizona Board of Regents, Tempe (KAET Ch. 8 Phoenix)—100-w.

†**Clarkdale, Cottonwood & Verde Valley**—K36AE, Gulf Broadcast Co., 511 W. Adams, Phoenix (KTSP-TV Ch. 10 Phoenix)—100-w.

†**Clarkdale, Cottonwood & Jerome**—K58AV, Trinity Bcstg. of Arizona Inc., see Bisbee (KPAZ-TV Ch. 21 Phoenix)—100-w.

†**Clay Springs, Lakeside, Pinedale, Pinetop, Show Low, Snowflake & Taylor**—K03FB, K05GB, K07OJ, K11NR, Porter Mountain Antenna TV Assn., Box 66, 680 W. 5th South, Snowflake (KUAT-TV Ch. 6, KGUN-TV Ch. 9, KOLD-TV Ch. 13 & KVOA-TV Ch. 4 Tucson)—10-w each.

†**Concho Valley Units 1, 2, 4 & 5 Subdivisions**—K08HH, Lake Investment Co., 3550 N. Central, Suite 401, Phoenix (KNAZ-TV Ch. 2 Flagstaff).

***Concho Valley Units 1, 2, 4 & 5 Subdivisions**—K55BK, K57AU, K59AZ, Lake Investment Co., see above (KVOA-TV Ch. 4, KGUN-TV Ch. 9 & KOLD-TV Ch. 13 all Tucson).

Cornville—See Camp Verde.

Cornville—See also Clarkdale.

Cornville—See also Cottonwood.

Cottonwood—See Clarkdale.

Cottonwood, Clarkdale & Cornville—K38AI, Arizona Television Co., 3435 N. 16th St., Phoenix (KTVK Ch. 3 Phoenix)—100-w.

†**Cross Canyon**—K72DZ, Ganado Community TV Club, Box 614, Ganado (KGGM-TV Ch. 13 Albuquerque, NM).

Davis Dam—See Bullhead City, AZ.

Davis Dam—See also Needles, CA.

†**Deer Lodge, Hyde Park & Sellgman**—K07DO, K09IO, K11IT, K13HJ, Sellgman Recreation Assn., Box 307, Sellgman (KTVK Ch. 3, KTSP-TV Ch. 10, KPNX-TV Ch. 12, KPHO-TV Ch. 5 Phoenix).

†**Dolan Springs**—K80CT, Mohave County Board of Supervisors, see Bullhead City (KPNX-TV Ch. 12 Phoenix)—20-w.

†**Doney Park area**—K77BJ, Mt. Elden Rural TV Inc., El Paso Natural Gas Co., Box 1492, El Paso, TX (KPHO-TV Ch. 5 Phoenix)—10-w.

†**Duncan, Franklin, Loma Linda Estates, Sheldon, Verde Lee Acres & York**—K02FV, K07IR, K11JJ, York-Sheldon TV Assn., Rte. 2, Box 67, Duncan (KGUN-TV Ch. 9, KOLD-TV Ch. 13 & KVOA-TV Ch. 4 Tucson)—5-w, 10-w, 10-w.



TELEVISION TECHNOLOGY CORPORATION
 Low Power TV Transmitters, Translators, TV & FM
 2360 Industrial Lane
 Broomfield, CO 80020
 (303) 465-4141
 TWX: 910-938-0396 TTC ARDA

†**Duncan, Franklin, Loma Linda, Sheldon, Verde Lee & York, AZ & Virden, NM (azimuth 1); Artesia, Cactus, Central, Lone Star, Safford, San Jose, Solomon, Thatcher & Pima, AZ (azimuth 2)**—K57CU, K65CM, K67CP, K69DG, Southern Greenlee County TV Assn. Inc., 116 Main St., Duncan (KPHO-TV Ch. 5, KAET Ch. 8, KTVK Ch. 3 Phoenix; KOLD-TV Ch. 13 Tucson)—50-w each per azimuth.

***Duncan, Franklin, Loma Linda, Sheldon, Verde Lee & York, AZ & Virden, NM (azimuth 1); Artesia, Cactus, Central, Lone Star, Safford, San Jose, Solomon, Thatcher & Pima, AZ (azimuth 2)**—K69DG, Southern Greenlee County TV Assn. Inc., see above (KOLD-TV Ch. 13 Tucson)—50-w per azimuth.

***East Flagstaff & Leupp**—K68BW, Gulf Broadcast Co., see Clarkdale, Cottonwood & Verde Valley (KTSP-TV Ch. 10 Phoenix)—100-w.

†**El Paso Gas Co. Compressor Station**—K53AQ, Regents of U. of New Mexico, 1130 University Blvd. NE, Albuquerque, NM (KNME-TV Ch. 5 Albuquerque, NM)—10-w.

†**El Paso Natural Gas Co. Navajo Compressor Station, 12-mi. NW of Klageton**—K68BL, El Paso Natural Gas Co., see above (KOB-TV Ch. 4 Albuquerque, NM)—10-w.

***El Paso Natural Gas Co. Compressor Station, 21-mi. NW of Klageton**—K53AQ, Regents of U. of New Mexico & Board of Education of City of Albuquerque, NM (KNME-TV Ch. 5 Albuquerque, NM)—10-w.

†**El Paso Natural Gas Co., Navajo Station**—K78CX, El Paso Natural Gas Co., Box 1492, El Paso (KGGM-TV Ch. 13 Albuquerque, NM)—20-w.

†**Flagstaff**—K13JI, KOOL Radio-TV Inc., see Clarkdale (KTSP-TV Ch. 10 Phoenix)—100-w.

†**Flagstaff**—K60BP, K64BI, Meredith Corp., see Clarkdale (KTVK Ch. 3 & KPHO-TV Ch. 5 Phoenix)—100-w each.

†**Flagstaff**—K66BS, Arizona Board of Regents, see Clarkdale (KAET Ch. 8 Phoenix)—100-w.

†**Flagstaff**—K62BA, Trinity Bcstg. of Arizona Inc., see Bisbee (KPAZ-TV Ch. 21 Phoenix)—100-w.

***Flagstaff**—K55CU, Arizona TV Co., see Cottonwood (KTVK Ch. 3 Phoenix)—100-w.

Flagstaff—Ch. 57, Meredith Corp., see Clarkdale (KPHO-TV Ch. 5 Phoenix)—100-w.

†**Fort Defiance, St. Michaels & Window Rock**—K65BI, K69BV, Navajo Tribal Council, Window Rock (KOB-TV Ch. 4 & KGGM-TV Ch. 13 Albuquerque, NM)—10-w each. Request CPs for 100-w each.

†**Fort Defiance & Window Rock**—K67BQ, Navajo Tribal Council, see above (KOAT-TV Ch. 7 Albuquerque)—100-w. Requests CP to add St. Michaels to principal community.

***Fort Mohave Indian Reservation, Lake Havasu City, Mohave Valley, National Wildlife Refuge, RIVERS & Topock**—K55AH, K58AB, K61HQ, Mohave County Board of Supervisors, see Bullhead City (KTVK Ch. 3, KTSP-TV Ch. 10 & KPNX-TV Ch. 12 Phoenix)—100-w each.

Franklin—See Duncan.

†**Ganado**—K07PR, K09OI, K11KY, K13PX, Ganado Community TV Club Inc., see Cross Canyon (KOAT-TV Ch. 7, KOB-TV Ch. 4, KGGM-TV Ch. 13 & KGGM-TV Ch. 13 Albuquerque, NM)—10-w, 10-w, 1-w, 10-w.

†**Ganado**—K04NB, Regents of U. of New Mexico, 1130 University Blvd. NE, Albuquerque (KNME-TV Ch. 5 Albuquerque, NM)—10-w.

†**Ganado & Greasewood**—K04HW, Navajo Tribe, c/o Communications Dept., Box "D", Fort Defiance (KTSP-TV Ch. 10 Phoenix)—10-w.

Gas City—See Bullhead City, AZ.

Gas City—See also Needles, CA.

†**Gas City, Mohave County & Topock, AZ & Needles, CA**—K58AP, Mohave County Board of Supervisors, see Bullhead City (KVVU-TV Ch. 5 Henderson-Las Vegas, NV)—20-w.

Translators

ARIZONA—(Continued)

***Gas City, Mohave County & Topock, AZ & Needles, CA**—K62AG, K64AG, Mohave County Board of Supervisors, see Bullhead City (KAET Ch. 8 & KPHO-TV Ch. 5 Phoenix)—100-w each.

†**Globe & Miami**—K55BW, K67AB, K70BY, K72CK, K80AE, Community TV Project, 4016 N. Black Canyon Hwy., Phoenix (KTSP-TV Ch. 10, KAET Ch. 8, KPNX-TV Ch. 12, KPAZ-TV Ch. 21 & KTVK Ch. 3 Phoenix)—20-w each. K80AE holds CP for switch to Ch. 57 (K57BO).

* **Globe & Miami**—K59CI, Meredith Corp., see Clarkdale (KPHO-TV Ch. 5 Phoenix)—20-w.

†**Grand Canyon**—K07LQ, K09IP, K11IU, K13IZ, Grand Canyon Recreation Assn., Box 553 (KPHO-TV Ch. 5, KTSP-TV Ch. 10, KPNX-TV Ch. 12 & KTVK Ch. 3 Phoenix).

***Grand Canyon**—K06KN, Grand Canyon Recreation Assn., Box 553, Grand Canyon (KAET Ch. 8 Phoenix).

Grand Canyon—See also Ash Fork.

†**Greasewood**—K07KI, K10KT, K12IO, Greasewood Community Club, Greasewood Boarding School, Ganado (KNAZ-TV Ch. 2 Flagstaff; KTSP-TV Ch. 10 Phoenix; KOAT-TV Ch. 7 Albuquerque, NM).

***Greasewood**—K08JT, Greasewood Community Club, Greasewood Boarding School, Ganado (KOB-TV Ch. 4 Albuquerque, NM).

Greasewood—See also Ganado.

†**Greer**—K06AP, K07GC, K11PG, Greer Community TV Assn., Box 41, Greer (KGUN-TV Ch. 9, KVOA-TV Ch. 4 & KOLD-TV Ch. 13 Tucson).

***Hopi Reservation**—K70FH, K72DS, K74DS, K76CY, Hopi Indian Tribe, Oraibi (KTVK Ch. 3, KAET Ch. 8, KTSP-TV Ch. 10 & KPNX-TV Ch. 12 Phoenix)—50-w each.

Hyde Park—See Deer Lodge.

Inscription House—See Navajo Mtn., UT.

Jacks Canyon—See Big Park Valley area.

***Jeddito & Steamboat Canyon**—K66AO, Navajo Tribe, see Ganado (KNME-TV Ch. 5 Albuquerque, NM)—100-w.

Jerome—See Clarkdale.

†**Kayenta**—K04ID, K06GN, K07IV, K13NO, Kayenta TV Assn., Box 221, Kayenta (KGGM-TV Ch. 13, KOAT-TV Ch. 7 & KOB-TV Ch. 4 Albuquerque, NM; KNAZ-TV Ch. 2 Flagstaff). K06GN & K07IV hold CPs to add Shonto, AZ to present principal community and increase power to 10-w each.

†**Kayenta & Northern Chinle Valley**—K10EO, Kayenta TV Assn., see above (KGGM-TV Ch. 13 Albuquerque, NM)—10-w.

†**Kingman**—K60AX, K66AK, K68AK, K70AC, K78AC, K82AA, Mohave County Board of Supervisors, see Bullhead City (KVUU-TV Ch. 5 Henderson-Las Vegas, NV; KPHO-TV Ch. 5, KAET Ch. 8, KPNX-TV Ch. 12, KTVK Ch. 3 & KTSP-TV Ch. 10 Phoenix)—20-w, 100-w, 100-w, 100-w, 100-w, 100-w.

Lake Havasu City—K45AJ, Shoblom Bcstg. Inc., 271 Lake Havasu Ave., Lake Havasu City (self-originating)—100-w.

†**Lake Havasu City**—K02HS, K04IY, K06IC, K07JH, K11MC, K13KK, Mohave County Board of Supervisors, see Bullhead City (KPHO-TV Ch. 5 Phoenix; KVUU-TV Ch. 5 Henderson-Las Vegas, NV; KAET Ch. 8, KPNX-TV Ch. 12, KTVK Ch. 3 & KTSP-TV Ch. 10 Phoenix)—10-w each.

†**Lake Havasu City**—K54AN, K56BU, K58BJ, K62BN, K64BN, Mohave County Board of Supervisors, see Bullhead City (KAET Ch. 8, KTSP-TV Ch. 10, KPHO-TV Ch. 5 & KPNX-TV Ch. 12 Phoenix).

***Lake Havasu City**—K60BS, Mohave County Board of Supervisors, see Bullhead City (KPHO-TV Ch. 5 Phoenix; KVUU-TV Ch. 5 Henderson-Las Vegas, NV; KAET Ch. 8, KPNX-TV Ch. 12, KTVK Ch. 3 & KTSP-TV Ch. 10 Phoenix)—10-w.

Lake Havasu City—See also Fort Mohave Indian Reservation.

Lakeside—See Clay Springs.

†**Le Chee & Wahweap Marina area**—K07PH, K09OJ, K11PA, K13QB, Lake Powell Antennavision Inc., Box 2503, Page (KUED Ch. 7, KUTV Ch. 2, KTVX Ch. 4 & KSL-TV Ch. 5 Salt Lake City, UT)—10-w each.

Littlefield—See Montoqua, UT.

†**Littlefield, AZ-Santa Clara & Veyo, UT**—K06AY, Washington County Television Dept., see Central, UT (KSL-TV Ch. 5 Salt Lake City, UT)—10-w.

Loma Linda—See Duncan.

Lupton—See Chambers.

†**Many Farms**—K63AE, K67AF, Chinle TV Assn., Box 36, Chinle (KOAT-TV Ch. 7 & KGGM-TV Ch. 13 Albuquerque, NM)—100-w each.

Mesa—Ch. 63, Neighborhood TV Co. Inc., Box 22073, Phoenix, AZ (KUSK Ch. 7 Prescott, AZ via satellite)—100-w.

Miami—See Globe.

Mohave County—See Gas City.

Mohave Valley—See Fort Mohave Indian Reservation.

†**Mohawk Valley & Wellton**—K65BB, K69BQ, Wellton-Mohawk Irrigation & Drainage District, Rte. 1, Box 19, Wellton (KTSP-TV Ch. 10 & KPHO-TV Ch. 5 Phoenix)—100-w each. Request CPs to swap primary stations.

†**Mohawk Valley & Wellton**—K61AX, K63AV, Wellton-Mohawk Irrigation & Drainage District, see above (KYEL-TV Ch. 13 Yuma; KAET Ch. 8 Phoenix)—100-w each. K61AX holds CP to add Gadsden, San Luis & Somerton to principal community.

†**Mohawk Valley, Wellton, Gadsden, San Luis & Somerton**—K67BI, Wellton-Mohawk Irrigation & Drainage District, see above (KTVK Ch. 3 Phoenix)—100-w.

***Munds Park**—K04JO, K05GN, K12LP, Pinewood Property Owners Assn. (KTVK Ch. 3, KPHO-TV Ch. 5 & KTSP-TV Ch. 10 Phoenix).

National Wildlife Refuge—See Fort Mohave Indian Reservation.

Navajo—See Chambers.

†**Navajo Compressor Station**—K64AY, K66BH, K68BL, El Paso Natural Gas Co., Box 1492, El Paso, TX (KOAT-TV Ch. 7, KGGM-TV Ch. 13 & KOB-TV Ch. 4 Albuquerque, NM)—10-w each.

Northern Chinle Valley—See Kayenta.

†**Nutrioso**—K02GW, K06HI, K07KC, Nutrioso TV Assn., Nutrioso (KOLD-TV Ch. 13, KGUN-TV Ch. 9 & KVOA-TV Ch. 4 Tucson).

Oak Creek—See Big Park Valley area.

†**Oro Valley**—K18AC, May Bcstg. Co., 10714 Mockingbird Dr., Omaha, NE (KGUN-TV Tucson)—1000-w.

Page—See Navajo Mountain, UT.

†**Parker**—K70AH, K72BJ, K74BR, K76BO, Parker TV Translators, Box 33 (KTVK Ch. 3, KPHO-TV Ch. 5, KPNX-TV Ch. 12 Phoenix; KECY-TV Ch. 9 El Centro, CA)—10-w, 20-w, 10-w, 10-w.

Parks—See Ash Fork.

†**Peach Springs**—K73AJ, K80AP, Mohave County Board of Supervisors, see Bullhead City (KPNX-TV Ch. 12 & KTSP-TV Ch. 10 Phoenix)—10-w each.

***Phoenix**—K61CA, Community Television Network Inc., 2600 Martin Luther K Dr., Atlanta, GA (KSTS Ch. 48 San Jose, CA via satellite).

†**Pima**—K02DR, K06DS, K07GB, K11NJ, Pima TV Assn., Box 4 (KGUN-TV Ch. 9, KOLD-TV Ch. 13 & KVOA-TV Ch. 4 Tucson; KPHO-TV Ch. 5 Phoenix).

Pinedale—See Clay Springs.

Pinetop—See Clay Springs.

†**Prescott**—K04AI, K06AE, K07AP, K09KV, K11LC, Prescott Area Antenna TV Inc., Box 1990 (KTSP-TV Ch. 10, KPNX-TV Ch. 12, KTVK Ch. 3, KPHO-TV Ch. 5 & KAET Ch. 8 Phoenix)—10-w each. K11LC requests CP to change to channel 13.

†**Prescott & Chino Valley**—K55DB, Arizona Board of Regents for Arizona State U., KAET, Arizona State U., Tempe (KAET Ch. 8 Phoenix)—100-w.

†**Quartzsite**—K04FN, K06FB, K07HX, K11KB, Quartzsite Improvement Assn. Inc., Box 541 (KYEL-TV Ch. 13 Yuma; KPNX-TV Ch. 12, KTVK Ch. 3 & KPHO-TV Ch. 5 Phoenix).

Riviera—See Fort Mohave Indian Reservation.

†**Round Valley**—K06BX, K07HV, K11KN, R.V.T.V. Repeater Assn., Box 1, Springerville (KGUN-TV Ch. 9, KVOA-TV Ch. 4 & KOLD-TV Ch. 13 Tucson)—1-w, 10-w, 10-w.

†**St. Johns**—K06BO, K07EV, K11CY, St. Johns TV Committee, St. Johns (KGUN-TV Ch. 9, KOLD-TV Ch. 13, KVOA-TV Ch. 4 Tucson)—10-w each.

St. Michaels—See Fort Defiance.

†**Salt River Project Community Housing area at Horse Mesa Dam**—K56BH, K58BA, K60BG, Salt River Project Agricultural Improvement & Power District, Box 1980, Phoenix (KTVK Ch. 3, KTSP-TV Ch. 10 & KPNX-TV Ch. 12 Phoenix).

Sanders—See Chambers.

Seligman—See Deer Lodge.

Sheldon—See Duncan.

Show Low—See Clay Springs.

Snowflake—See Clay Springs.

Steamboat Canyon—See Jeddito.

***Sycamore Mobile Home Park & Bagdad**—K51AM, K53AS, K55CO, K57CA, K59CA, Cyprus Bagdad Copper Co., Box 245, Bagdad (KTVK Ch. 3, KPHO-TV Ch. 5, KAET Ch. 8, KTSP-TV Ch. 10 & KPNX-TV Ch. 12 Phoenix).

Taylor—See Clay Springs.

Topock—See Fort Mohave Indian Reservation.

Topock—See also Gas City.

Tucson—Ch. 27, Tucson Television Society, c/o Robert Oppenheim, 3350 Ocean Park Blvd., Suite 106, Santa Monica, CA (KNXV-TV Ch. 15 Phoenix)—1000-w.

***Tucson**—K52AO, Seven Hills Television Co., 250 Park Ave., Suite 700, New York, NY (KTVW-TV Ch. 33 Phoenix)—1000-w.

†**Tucson (area N)**—K71BQ, Arizona Board of Regents, Herring Hall, U. of Arizona (KUAT-TV Ch. 6 Tucson)—100-w.

Valley Vista Estates—See Big Park Valley area.

Verde Lee Acres—See Duncan.

Verde Valley—See Camp Verde.

Verde Valley—See also Clarkdale.

Village of Oak Creek—See Big Park Valley area.

Wahweap—See Glen Canyon City, UT.

Wahweap Marina area—See Le Chee.

Wellton—See Mohawk Valley.

†**Whiteriver**—K07GW, White Mountain Apache Tribe, Box 700, Whiteriver (KOLD-TV Ch. 13 Tucson).

†**Whiteriver**—K02GP, K11KL, Whiteriver Civic Club, Box 457 (KGUN-TV Ch. 9 & KVOA-TV Ch. 4 Tucson).

Williams—See Ash Fork.

†**Willow Beach**—K06IN, K07NP, K11MW, Willow Beach Resort, Box 187, Boulder City (KLAS-TV Ch. 8, KVBC Ch. 3 & KTNV-TV Ch. 13 Las Vegas, NV).

†**Window Rock**—K63AK, Navajo Tribe, see Ganado (KNME-TV Ch. 5 Albuquerque, NM)—100-w.

Window Rock—See also Fort Defiance.

†**Winslow**—K09JZ, Gulf Broadcast Co., see Clarkdale (KTSP-TV Ch. 10 Phoenix)—10-w.

†**Woodruff**—K04EH, Woodruff Translator Assn., Box 22 (KNAZ-TV Ch. 2 Flagstaff).

York—See Duncan.

ARKANSAS

†**Blytheville**—K11JW, Channel Communications of Arkansas Inc., 216 E. Washington, Jonesboro (KAIT-TV Ch. 8 Jonesboro)—10-w.

†**Cameron, Forest Hill, Howe & Pocola, AR and Morris Creek, OK**—K74DH, Joe D. Davis, see Crumtown (KOTV Ch. 6 Tulsa, OK)—20-w.

†**Crumtown & Waldron rural area**—K77BZ, K80CL, Joe D. Davis, 2816 S. Enid, Ft. Smith, AR (KATV Ch. 7 & KTHV Ch. 11 Little Rock)—20-w each.

†**El Dorado**—K18AB, Noe Enterprises Inc., Box 4067, Monroe, LA (KNOE-TV Ch. 8 Monroe, LA)—100-w.

†**Euclid Heights & Hot Springs**—K13HP, Arkansas TV Co., Box 269, Little Rock (KTHV Ch. 11 Little Rock).

1985 Edition

Television Digest with Consumer Electronics

The authoritative service for broadcasting,
consumer electronics & allied fields
since 1945

Call 202-872-9200 for more information

†**Eudora**—K13MV, Arkansas ETV Commission, 350 South Donaghey, Conway (KETS Ch. 2 Little Rock)—10-w.

Forest Hill—See Cameron.

Hot Springs—See Euclid Heights.

Howe—See Cameron.

Little Rock—Ch. 55, Neighborhood TV Co. Inc., Box 22073, Phoenix, AZ (KUSK Ch. 7 Prescott, AZ via satellite)—100-w.

Pocola—See Cameron.

Waldron—See Crumtown.

CALIFORNIA

†**Adelanto, Apple Valley, Phelan, Silver Lake & Victorville**—K64AT, International Panorama TV Inc., 2442 Michelle St., Tustin (KTBN-TV Ch. 40 Santa Ana)—100-w.

***Albion, Little River & Mendocino**—K09NW, Point Arena TV Inc., Box 144, Point Arena (KQED Ch. 9 San Francisco)—10-w.

***Albion Ridge, Greenwood Ridge & Navarro Head areas**—K12LD, Point Arena TV Inc., see above (KQED Ch. 9 San Francisco)—10-w.

†**Alturas**—K66BY, Sacramento Valley TV Inc., 2770 Pioneer Dr., Redding (KRCR-TV Ch. 7 Redding)—10-w.

†**Alturas**—K83BT, Modoc County Supt. of Schools, Modoc County Courthouse (KIXE-TV Ch. 9 Redding)—100-w.

†**Alturas & Canby**—K13IT, Modoc County Supt. of Schools, see Alturas (KIXE-TV Ch. 9 Redding).

†**Alturas & Likely**—K60AR, Freedom Communications Inc., Box 10, Medford, OR (KTVL Ch. 10 Medford, OR)—20-w.

***Amboy & Chambles**—K12IN, Amboy TV Club, Box 29, El Centro (KECY-TV Ch. 9 El Centro).

Apple Valley—See Adelanto.

Armitage Field—See Inyokern.

†**Armitage Field & Inyokern**—K57AK, K59AO, K61AJ, K63AH, K65AM, K67AO, K69AS, Indian Wells Valley TV Booster Inc., Box 5443, China Lake (KCBS-TV Ch. 2, KNBC Ch. 4, KTLA Ch. 5, KABC-TV Ch. 7, KHJ-TV Ch. 9, KTTV Ch. 11 & KCOP Ch. 13 Los Angeles)—10-w each.

***Armitage Field & Inyokern**—K51AA, K53AB, Indian Wells Valley TV Booster Inc., see above (KERO-TV Ch. 23 Bakersfield; KTBN-TV Ch. 40 Santa Ana)—10-w each.

†**Armitage Field, Inyokern & portions of China Lake & Ridgecrest**—K49AA, Indian Wells Valley TV Booster Inc., see above (KWHY-TV Ch. 22 Los Angeles)—20-w.

†**Aromas**—K13OS, Monterey County Superintendent of Schools, see Big Sur (KQED Ch. 9 San Francisco).

†**Arvin & Lamont**—K65CA, International Panorama TV Inc., 205 S. Silver Ridge Dr., Ridgecrest (KTBN-TV Ch. 40 Santa Ana)—100-w.

†**Baker**—K06JL, K07IH, K09HL, K11KJ, Baker Community Services District, Box 127, (KVVU-TV Ch. 5 Henderson-Las Vegas, NV; KCBS-TV Ch. 2 & KNBC Ch. 4 Los Angeles, CA; KTNV-TV Ch. 13 Las Vegas, NV)—10-w each.

***Bakersfield**—K39AB, Spanish International Communications Corp., 460 W. 42nd St., New York, NY (KFTV Ch. 21 Hanford-Fresno)—100-w.

***Bakersfield**—K55CN, International Panorama TV Inc., Box A, Santa Ana (KTBN-TV Ch. 40 Santa Ana)—1000-w.

†**Balch Park, Camp Nelson & Springville**—K07HA, K11FU, Springville Community TV Inc., 33600 Globe Dr., Porterville (KJEO Ch. 47 Fresno; KSBY-TV Ch. 6 San Luis Obispo).

Translators

CALIFORNIA—(Continued)

†**Bald Mtn., Green Point & Murphy Meadow area**—K05EQ, Green Point Translator Inc., Green Point Ranch, Star Route, Blue Lake (KRCR-TV Ch. 7 Redding)—5-w.

†**Banning (rural area), Popett Flats & Silent Valley**—K59BR, Silent Valley Club Inc., 46-305 Popett Flats Rd., Banning (KABC-TV Ch. 7 Los Angeles).

†**Bear Valley Springs**—K45AD, K54AJ, Bear Valley Springs Property Owners' Assn., 205 S. Silver Ridge Dr., Ridgecrest (KMTF Ch. 18 Fresno; KCOY-TV Ch. 12 Santa Maria)—10-w, 20-w.

†**Bear Valley Springs (eastern portion)**—K20AA, K33AD, K35AC, K39AD, K41AC, Bear Valley Springs Property Owners' Assn., see above (KAIL Ch. 53 Fresno; KBAK-TV Ch. 29 Bakersfield; KMTF Ch. 18 Fresno; KERO-TV Ch. 23 Bakersfield; KCBS-TV Ch. 2 Los Angeles)—20-w each.

†**Bear Valley Springs (northern portion)**—K48AG, K51AJ, Bear Valley Springs Property Owners' Assn., see above (KEYT Ch. 3 Santa Barbara; KSBY-TV Ch. 6 San Luis Obispo)—20-w each.

†**Bear Valley Springs (western portion)**—K56BC, K60BD, K62BB, K66BL, K68BN, Bear Valley Springs Property Owners' Assn., see above (KMTF Ch. 18 & KSEE Ch. 24 Fresno; KMPH Ch. 26 Visalia-Fresno; KFSN-TV Ch. 30 & KJEO Ch. 47 Fresno)—20-w each.

†**Benbow & Garberville Airport area**—K12JJ, Western TV Service, Star Route, Whitehorn (KRCR-TV Ch. 7 Redding).

†**Bieber, Fall River Mills & Little Valley**—K04GG, Inter-Mountain TV Club (KHSL-TV Ch. 12 Chico).

†**Bieber & Little Valley**—K06GS, Inter-Mountain TV Club (KCRA-TV Ch. 3 Sacramento).

†**Bieber, Little Valley & Lookout**—K02FB, Sacramento Valley TV Inc., see Oroville (KRCR-TV Ch. 7 Redding).

†**Big Bend & Bush Bar**—K04EZ, K06ET, K13MJ, Indian Springs School District, Box P, Big Bend (KRCR-TV Ch. 7 & KIXE-TV Ch. 9 Redding; KHSL-TV Ch. 12 Chico).

***Big Pine**—K48AQ, Inyo County Superintendent of Schools, 1355 Jackson St., Independence (KLVX Ch. 10 Las Vegas, NV).

†**Big Pine & Bishop**—K70AA, K73AA, K79AT, James T. Downey, see Bishop (KCBS-TV Ch. 2, KNBC Ch. 4, KABC-TV Ch. 7 Los Angeles)—20-w each.

†**Big Sur**—K13JS, Monterey County Superintendent of Schools, 132 W. Market St., Salinas (KQED Ch. 9 San Francisco)—10-w.

†**Bishop**—K76BH, James T. Downey, see Bishop (KOLO-TV Ch. 8 Reno)—20-w.

†**Bishop (Apendell areas of) & Bishop Creek**—K12JF, James T. Downey, see Bishop (KSBY-TV Ch. 6 San Luis Obispo).

Bishop—See also Big Pine.

Bishop Creek—See Bishop.

†**Blythe**—K71AB, K75AD, K79AA, Palo Verde Valley TV Club Inc., Box 874 (KTVK Ch. 3, KTSP-TV Ch. 10 & KPNX-TV Ch. 12 Phoenix, AZ)—10-w each.

†**Blythe & Palo Verde Valley**—K73AY, K77BB, Palo Verde Valley TV Club Inc., see above (KPHO-TV Ch. 5 & KAET Ch. 8 Phoenix, Ariz.)—10-w each.

†**Booneville**—K57CT, Anderson Valley TV Inc., Box 391, Booneville (KPIX Ch. 5 San Francisco)—20-w.

Booneville & Philo—Ch. 65, Anderson Valley TV Inc., see above (KICU-TV Ch. 36 San Jose)—20-w.

†**Booneville & Philo**—K67CC, Anderson Valley Television Inc., Box 39, Booneville (KBHK-TV Ch. 44 San Francisco)—20-w.

†**Booneville & Philo**—K69CU, K59CH, K75BR, K63CE, Anderson Valley TV Inc., see Booneville (KQED Ch. 9 San Francisco; KRON-TV Ch. 4, KGO-TV Ch. 7 San Francisco; KTVU Ch. 2 Oakland)—100-w, 20-w, 20-w, 20-w.

†**Boonville & Philo**—K61CH, Anderson Valley TV Inc., see above (KGO-TV Ch. 7 San Francisco).

†**Bradley & San Ardo**—K74CS, Monterey County Supt. of Schools, see Big Sur (KQED Ch. 9 San Francisco)—100-w.

†**Bradley & San Ardo**—K13ND, Monterey County Superintendent of Schools, see Big Sur (KTEH Ch. 54 San Jose)—10-w.

†**Bridgeport & Lee Vining**—K05FH, Mono County Superintendent of Schools, Box 11, June Lake (KVIE Ch. 6 Sacramento).

†**Bridgeport & Twin Lakes**—K02JX, K11HS, K13EX, Mono County Service Area # 5, Box 11, June Lake (KCRA-TV Ch. 3 Sacramento; KOLO-TV Ch. 8 Reno, NV; KCRA-TV Ch. 3 Sacramento).

†**Buelton & Solvang**—K53AT, International Panorama TV Inc., Box A, Santa Ana (KTBN-TV Ch. 40 Santa Ana)—100-w.

†**Burney, Fall River Mills, McArthur & Hat Creek**—K05DQ, Sacramento Valley TV Inc., see Oroville (KRCR-TV Ch. 7 Redding).

†**Burney, Fall River Mills & Hat Creek**—K11JM, Inter-Mountain TV Club Inc, see Bieber (KCRA-TV Ch. 3 Sacramento).

†**Burney & Hat Creek**—K13JT, Ulysses S. Bartmess, Box 956, Burney (KHSL-TV Ch. 12 Chico).

†**Burnt Ranch & Hawkins Bar**—K10XL, K12JL, Ironside TV Club, Box 295, Salyer (KRCR-TV Ch. 7 Redding; KIEM-TV Ch. 3 Eureka)—5-w each.

Bush Bar—See Big Bend.

†**California Polytechnic State University**—K07OK, California Polytechnic State University, San Luis Obispo (KCOY-TV Ch. 12 Santa Maria).

†**Callahan, Etna, Fort Jones & Greenview**—K04EQ, K13HU, Scott Valley Chamber of Commerce, Box 356, Greenview (KRCR-TV Ch. 7 Redding; KOBI Ch. 5 Medford, OR)—5-w each.

***Callahan, Etna, Fort Jones & Greenview**—K06KA, Scott Valley Chamber of Commerce, see above (KTVL Ch. 10 Medford, OR)—10-w.

Camp Nelson—See Balch Park.

†**Canby**—K76AL, Canby TV Club, Box 101, Canby (KRCR-TV Ch. 7 Redding).

Canby—See also Alturas.

†**Canyondam, Chester & Westwood**—K57AO, K59AU, Almanor TV Club Inc., Box 538, Chester (KCRA-TV Ch. 3 Sacramento; KOVR-TV Ch. 13 Stockton)—100-w each.

†**Canyondam, Chester & Westwood**—K67BS, Almanor TV Club Inc., see above (KTXL Ch. 40 Sacramento-Stockton)—100-w.

†**Capitola, Watsonville, Santa Cruz, Salinas & Monterey**—K25AC, Santa Clara County Board of Education, 100 Skyport Dr., San Jose (KTEH Ch. 54 San Jose)—1000-w.

†**Carmel Valley Village**—K13GS, Blair Bcstg., 238 John St., Salinas (KSBW-TV Ch. 8 Salinas).

†**Carpinteria, Goleta & Santa Barbara**—K65BP, Ichthus Ministries Inc., see Bear Valley Springs (KTBN-TV Ch. 40 Santa Ana)—100-w.

Carpinteria, Goleta & Santa Barbara—Ch. 55, Ichthus Ministries Inc., see Bear Valley Springs (KTBN-TV Ch. 40 Santa Ana)—100-w.

†**Castella**—K13FC, Key Club of Dunsmuir Box 705, Dunsmuir (KHSL-TV Ch. 12 Chico).

†**Castella 11a, Dunsmuir & Mount Shasta**—K02CN, Key Club of Dunsmuir, see above (KIXE-TV Ch. 9 Redding).

†**Castella, Mount Shasta, North Dunsmuir & South Dunsmuir**—K04BT, K05BR, Key Club of Dunsmuir, see above (KHSL-TV Ch. 12 Chico; KRCR-TV Ch. 7 Redding)—10-w, 1-w.

†**Catheys Valley, Hornitos & Planada**—K55BZ, Pappas Telecasting Inc., 2600 S. Mooney Blvd., Visalia (KMPH Ch. 26 Visalia-Fresno)—100-w.

†**Cedarville**—K71AF, Surprise Valley TV Club, Box 266 (KOLO-TV Ch. 8 Reno)—100-w.

†**Cedarville & Eagleville**—K13IU, Modoc County Supt. of Schools, see Alturas (KIXE-TV Ch. 9 Redding)—10-w.

†**Cedarville, Eagleville & Fort Bidwell**—K04GB, Surprise Valley TV Club, see Cedarville (KTVL Ch. 10 Medford, OR)—10-w.

†**Chester, Greenville, Susanville & Westwood**—K80Ci, Lassen County Supt. of Schools, see Litchfield (KIXE-TV Ch. 9 Redding)—100-w.

Chester—See Canyondam.

†**Chester, Greenville & Westwood**—K76BG, Golden Empire Bcstg. Co., Box 104C, Chico (KHSL-TV Ch. 12 Chico)—100-w.

China Lake—See Armitage Field.

†**China Lake-Ridgecrest**—K55AB, Indian Wells TV Booster Inc., see Armitage Field (KCET Ch. 28 Los Angeles)—10-w.

†**China Lake & Ridgecrest**—K02HY, K04HX, K05FO, K07NH, K09MG, K11ML, K13NF, Indian Wells Valley TV Booster Inc., see Armitage Field (KCBS-TV Ch. 2, KNBC Ch. 4, KTLA Ch. 5, KABC-TV Ch. 7, KHJ-TV Ch. 9, KTTV Ch. 11 & KCOP Ch. 13 Los Angeles)—10-w each.

†**Clear Lake Basin & Lakeport**—K71BD, Lake County TV Club, Box 906, Lakeport (KHSL-TV Ch. 12 Chico)—100-w. Requests CP to switch from Ch. 71 to Ch. 52.

†**Coffee Creek & Trinity Center**—K04IO, K05FZ, North Lake Translator Group, Box 130, Trinity Center (KHSL-TV Ch. 12 Chico; KRCR-TV Ch. 7 Redding)—5-w each.

†**Colusa, Maxwell & Williams**—K08FZ, Sacramento Valley TV Inc., see Oroville (KRRC-TV Ch. 7 Redding)—5-w. Requests CP to increase power to 10-w.

Concord—Ch. 42, Neighborhood TV Co. Inc., Box 22073, Phoenix, AZ (KUSK Ch. 7 Prescott, AZ via satellite)—100-w.

†**Conway, Summit & Mammoth School**—K12IQ, Mono County Superintendent of Schools, see Bridgeport & Lee Vining (KVIE Ch. 6 Sacramento).

†**Covelo**—K04GZ, K05EU, K09PM, K11PT, Round Valley Chamber of Commerce, Box 68 (KRRC-TV Ch. 7 Redding; KHSL-TV Ch. 12 Chico; KTVU Ch. 2 Oakland; KEET Ch. 13 Eureka).

†**Covelo**—K13JY, Round Valley Unified School District, Box 276, Covelo (KQED Ch. 9 San Francisco).

***Crowley Lake & Long Valley region**—K56BS, Mono County Service Area # 1, Box 11, June Lake (KCRA-TV Ch. 3 Sacramento)—10-w.

†**Daggett**—K57AH, K59AI, K61AE, K63AP, K65AV, K67AZ, County of San Bernardino, County Service Area 40, Box 326, Daggett (KCBS-TV Ch. 2, KNBC Ch. 4, KTLA Ch. 5, KTTV Ch. 11 & KHJ-TV Ch. 9 Los Angeles & KBAK-TV Ch. 29 Bakersfield)—100-w each.

Death Valley—See Furnace Creek.

†**Desert Hot Springs**—K60BB, International Panorama TV Inc., see Adelanto (KTBN-TV Ch. 40 Santa Ana)—100-w.

†**Desert Hot Springs & Palm Springs**—K70AL, K73AD, K77AV, Gilbert Nathanson, 10889 Wilshire Blvd., Los Angeles (KFMB-TV Ch. 8 & KGTV Ch. 10 San Diego; XETV Ch. 6 Tijuana)—10-w each.

†**Dinmore area**—K11LV, Ruth Lake Community Services District, Star Rte., Box 411, Bridgeville (KRRC-TV Ch. 7 Redding)—5-w.

†**Douglas City, Junction City & Weaverville**—K05CP, Weaverville Translator Co. Inc., see Weaverville (KRRC-TV Ch. 7 Redding)—10-w.

Dunsmuir—See Castella.

†**Eagle Lake & Spaulding areas**—K10HP, Sacramento Valley TV Inc., 2770 Pioneer Dr., Redding (KRRC-TV Ch. 7 Redding)—5-w.

Eagleville—See Cedarville.

***Elk & rural area along U.S. Hwy. 1**—K08JG, Point Arena TV Inc., see Albion (KQED Ch. 9 San Francisco)—10-w.

Escondido, Rancho Bernardo & Poway—Ch. 57, Oak Systems Inc., 16935 W. Bernardo Dr., San Diego (KBSC-TV Ch. 52 Corona)—100-w.

†**Essex**—K02IY, Essex Community TV, U.S. Hwy. 66, Essex (KPNX-TV Ch. 12 Phoenix-Mesa, AZ)—10-w.

Etna—See Callahan.

†**Etna & Fort Jones**—K02HC, Siskiyou County Superintendent of Schools, Siskiyou County Courthouse, Yreka (KIXE-TV Ch. 9 Redding)—5-w.

Fall River Mills—See Bieber.

Fall River Mills—See also Burney.

†**Fern Creek, Gull Lake, June Lake & Silver Lake**—K12ED, Mono County TV Corp., Box 11, June Lake (KOLO-TV Ch. 8 Reno).

†**Fern Creek, June Lake & Rainbow Mtn.**—K06CV, Mono County TV Corp., see Fern Creek (KQED Ch. 9 San Francisco).

†**Fifteen Mile Valley**—K03EL, K06IY, K08IR, K10JT, K12KM, County of San Bernardino, County Service Area 29, see Lucerne Valley (KTLA Ch. 5, KTTV Ch. 11, KCBS-TV Ch. 2, KNBC Ch. 4 & KABC-TV Ch. 7 Los Angeles).

†**Fort Bidwell & Lake City**—K06FP, Modoc County Supt. of Schools, see Alturas (KIXE-TV Ch. 9 Redding)—10-w.

Fort Bidwell—See also Cedarville.

Fort Jones—See Callahan.

Fort Jones—See also Etna.

***Furnace Creek & Death Valley (portions)**—K05HH, Inyo County Superintendent of Schools, see Big Pine (KLXV Ch. 10 Las Vegas, NV)—10-w.

†**Furnace Creek & Death Valley**—K09KT, K11LB, Death Valley Employees Assn., Death Valley National Monument, General Delivery, Death Valley (KCBS-TV Ch. 2 Los Angeles; KVBC Ch. 3 Las Vegas, NV).



†**Garberville**—K10HX, California NW Bcstg. Co., Box 1019, Eureka (KVIQ Ch. 6 Eureka).

Garberville Airport Area—See Benbow.

†**Garberville & Redway**—K08HE, California Oregon Radio Co., Box 3E3E, Eureka (KIEM-TV Ch. 3 Eureka).

†**Gilroy & San Martin**—K65AW, Santa Clara County Board of Education, see Morgan Hill (KTEH Ch. 54 San Jose)—100-w.

Goleta—See Carpinteria.

†**Gonzales**—K59AC, K83BJ, Monterey County Supt. of Schools, see Bradley (KTEH Ch. 54 San Jose; KQED Ch. 9 San Francisco)—100-w each.

Green Point—See Bald Mountain.

Greenview—See Callahan.

†**Greenville**—K70AP, K72CQ, Indian Valley TV Corp., Box 206, Greenville (KCRA-TV Ch. 3 Sacramento; KHSL-TV Ch. 12 Chico)—20-w each.

Greenville—See also Chester.

Greenwood Ridge—See Albion Ridge.

†**Grenada, Weed & Yreka**—K70EL, Siskiyou County Supt. of Schools, see Etna (KIXE-TV Ch. 9 Redding)—100-w.

Gull Lake—See Fern Creek.

†**Happy Camp**—K07IX, Slater Butte Translator Co., Box 185, Happy Camp (KTVL Ch. 10 Medford, OR)—10-w.

†**Happy Camp & North Indian Creek**—K09PI, K11GO, K13GL, Slater Butte Translator Co., Box 185, Happy Camp (KIEM-TV Ch. 3 & KVIQ Ch. 6 Eureka; KOBI Ch. 5 Medford, OR)—5-w, 5-w, 1-w.

Hat Creek—See Burney.

Hawkins Bar—See Burnt Ranch.

†**Hayfork**—K02BZ, K04EM, Hayfork Chamber of Commerce, Box 643 (KHSL-TV Ch. 12 Chico; KRRC-TV Ch. 7 Redding)—5-w, 1-w.

†**Hayfork**—K05CR, Trinity County Supt. of Schools, Courthouse Drawer AH, Weaverville (KIXE-TV Ch. 9 Redding).

†**Hemet, Joshua Tree, San Jacinto, Twentynine Palms & Yucca Valley**—Esquire Inc., 488 Madison Ave., New York, NY (KESQ-TV Ch. 42 Palm Springs).

†**Heritage Ranch (rural area)**—K02JP, K04JM, Heritage Ranch Owners' Assn., Box 1155, Paso Robles (KNTV Ch. 11 San Jose; KCOY-TV Ch. 12 Santa Maria).

Heritage Ranch (rural)—Ch. 7, Heritage Ranch Owners Assn., see above (KSBY-TV Ch. 6 San Luis Obispo).

†**Herlong & Susanville**—K70CC, K75BT, Honey Lake Community TV Corp., 320 N. Mesa, Susanville (KOLO-TV Ch. 8 & KCRL Ch. 4 Reno, NV)—100-w each.

†**Herlong & Susanville**—K67BY, Honey Lake Community TV Corp., see above (KHSL-TV Ch. 12 Chico)—100-w.

Herlong—See also Susanville.

†**Hollister**—K77CD, K80CC, Monterey County Supt. of Schools, see Big Sur (KTEH Ch. 54 San Jose; KQED Ch. 9 San Francisco)—both 100-w.

†**Hollister**—K59AY, Monterey-Salinas TV Inc., Box 1938, Monterey (KMST Ch. 46 Monterey)—100-w.

†**Homes along US 395 South of Mt. Patterson to Bridgeport & Twin Lakes**—K07QM, Mono County Service Area 5, Box 675, Bridgeport (KXTV Ch. 10 Sacramento).

†**Hoopa**—K07GJ, K11NE, Hoopa Valley Chamber of Commerce, Box 337 (KIEM-TV Ch. 3 & KVIQ-TV Ch. 6 Eureka)—5-w each.

***Hoopa Valley**—K09MS, Hoopa Valley Chamber of Commerce, see above (KEET Ch. 13 Eureka)—5-w.

Translators

CALIFORNIA—(Continued)

†**Hopland**—K06FA, K08FW, K10FZ, K13ID, Sanel Valley TV Assn., c/o Dennis Craig (KTVU Ch. 2 Oakland; KRON-TV Ch. 4, KPIX Ch. 5 & KGO-TV Ch. 7 San Francisco).

Hornitos—See Catheys Valley.

†**Hyampom**—K13MD, Hyampom Community Council, Box 24, Hyampom (KIEM-TV Ch. 3 Eureka).

†**Independence**—K06LB, K10MC, Inyo County TV Administration, Box 25, Independence (KCBS-TV Ch. 2 & KNBC Ch. 4 Los Angeles)—10-w.

Independence—K12MZ, Inyo County TV Advertising Commission, Box 25, Independence (KABC-TV Ch. 7 Los Angeles)—10-w.

***Independence & Owens Valley (portions)**—K44AI, Inyo County Superintendent of Schools, see Big Pine (KLVX Ch. 10 Las Vegas, NV)—10-w.

Inglewood—See Los Angeles.

†**inyokern, Armitage Field & Ridgecrest**—K47AE, Indian Wells Valley TV Booster Inc., Box 562, Ridgecrest (KBSC-TV Ch. 52 Corona)—23-w.

inyokern—See Armitage Field.

†**i.O.O.F. Camp Area & Lewiston**—K03CT, Lewiston Translator Co., see Lewiston (KRCR-TV Ch. 7 Redding)—5-w.

†**Jones Valley Park**—K04JI, Jones Valley Park Translator Group, 7355 Ravine Rd., Redding (KHSL-TV Ch. 12 Chico).

***Joshua Tree, Landers, Twentynine Palms, Yucca Valley (outlying areas)**—K59BM, K61BE, Morongo Basin TV Club Inc., Box 864, Twentynine Palms (KABC-TV Ch. 7 & KNBC Ch. 4 Los Angeles)—20-w each.

†**Joshua Tree (outlying areas)**—K12MG, Morongo Basin TV Club Inc., see above (KABC-TV Ch. 7 Los Angeles)—10-w.

Joshua Tree (outlying areas)—Ch. 10, Morongo Basin TV Club Inc., see above, Twentynine Palms (KNBC Ch. 4 Los Angeles)—10-w.

Joshua Tree—See Hemet.

Junction City—See Douglas City.

June Lake—See Fern Creek.

†**La Jolla**—K62AK, KCST-TV Inc., 8330 Engineer Rd., San Diego (KCST-TV Ch. 39 San Diego)—100-w.

†**La Jolla**—K67AM, Board of Trustees, California State U. & Colleges for San Diego State U., 5402 College Ave., San Diego (KPBS-TV Ch. 15 San Diego)—100-w.

Lake City—See Fort Bidwell.

†**Lakehead**—K02FF, Sacramento Valley TV Inc., see Yreka (KRCR-TV Ch. 7 Redding)—5-w.

†**Lake Isabella area**—K08FX, K10GC, South Lake Property Owners Assn., Box 296 (KBAK-TV Ch. 29 & KERO-TV Ch. 23 Bakersfield)—10-w each.

†**Lake Isabella (South Shore)**—K12HL, Southlake Property Owners Assn., see above (KCBS-TV Ch. 2 Los Angeles)—10-w.

†**Lakeport**—K56AW, K58AW, K62AY, K64AZ, K68AL, Lake County TV Club, Box 906, Lakeport (KTVU Ch. 2 Oakland-San Francisco; KCRA-TV Ch. 3 Sacramento & KVIE Ch. 6 Sacramento; KOVR-TV Ch. 13 Stockton-Sacramento; KXTV Ch. 10 Sacramento)—100-w each.

Lakeport—See also Clear Lake Basin.

†**Lakeshore & Lamolne**—K04FL, Lakeshore TV Translator Service, Box 705, Dunsmuir (KHSL-TV Ch. 12 Chico)—5-w.

Lamolne—See Lakeshore.

†**Lancaster, Palmdale & Quartz Hill**—K62AN, International Panorama TV Inc., see Adelanto (KTBN-TV Ch. 40 Santa Ana)—100-w.

Lamont—See Arvin.

Landers—See Joshua Tree.

†**Laytonville**—K06FR, K08GJ, K10GL, K12GV, Lester J. Dietz (KTVU Ch. 2 Oakland; KRON-TV Ch. 4, KPIX Ch. 5 & KGO-TV Ch. 7 San Francisco). Holds CP to add Branscomb & Fort Bragg, CA to principal community & increase power to 10-w each.

†**Lee Vining**—K07SE, K11QP, K13SS, Lee Vining Public Utilities District (KCRA-TV Ch. 3 Sacramento; KOLO-TV Ch. 8 Reno, NV; KXTV Ch. 10 Sacramento).

Lee Vining—See also Bridgeport.

†**Lemoncove & Woodlake**—K71BC, Capital Cities Communications Inc., 783 L St., Fresno (KFSN-TV Ch. 30 Fresno)—20-w.

†**Lewiston**—K06EX, Lewiston Translator Co., Box 294 (KHSL-TV Ch. 12 Chico).

Lewiston—See also I.O.O.F. Camp.

†**Likely**—K05ET, KOTI Inc., Box 2K, Klamath Falls, OR (KOTI Ch. 2 Klamath Falls, OR)—5-w.

†**Likely**—K11LD, K70AQ, K74AT, K77AU, Likely TV Club, Box 61 (KRCR-TV Ch. 7 Redding; KRCR-TV Ch. 7 Redding; KOTI Ch. 2 Klamath Falls, OR; KOLO-TV Ch. 8 Reno, NV)—5-w, 10-w, 10-w, 10-w.

Likely—See also Alturas.

Litchfield—Ch. 9, Honey Lake Community TV Corp., 320 N. Mesa St., Susanville (KVIE Ch. 6 Sacramento)—10-w.

†**Litchfield**—K11RL, K13RZ, Honey Lake Community TV Corp., see Herlong (KHSL-TV Ch. 12 Chico; KVIE Ch. 6 Sacramento)—10-w.

†**Litchfield & Susanville**—K06II, Lassen County Superintendent of Schools, 720 Richmond Rd., Susanville (KIXE-TV Ch. 9 Redding)—10-w.

Little River—See Albion.

Little Valley—See Bieber.

†**Lone Pine**—K56AO, K78BR, K80AD, K82AW, Lone Pine TV Inc., 240 Lubken Ave. (KTLA Ch. 5, KABC-TV Ch. 7, KNBC Ch. 4 & KCBS-TV Ch. 2 Los Angeles)—20-w, 100-w, 100-w, 100-w.

***Lone Pine, Olancho & Panamint Springs**—K52AL, Inyo County Superintendent of Schools, see Big Pine (KLVX Ch. 10 Las Vegas, NV)—100-w.

†**Long Valley**—K05FR, Mono County Services Tax District 1, Box 362, Mammoth Lakes, CA (KXTV Ch. 10 Sacramento).

***Long Valley Region**—K58BN, Mono County Service Area No. 1, Box 11, June Lake (KXTV Ch. 10 Sacramento)—1-w.

†**Long Valley Region**—K60BR, Mono County Service Area No. 1, see above (KQED Ch. 9 San Francisco)—10-w.

Lookout—See Bieber.

Los Altos—See Palo Alto.

Los Angeles/Inglewood—Ch. 16, Neighborhood TV Co. Inc., see Concord (KUSK Ch. 17 Prescott, AZ via satellite)—100-w.

Los Gatos—See Palo Alto.

†**Lucerne Valley**—K48AD, K54AD, K59AW, K76CX, K78CY, K80CS, County of San Bernardino, County Service Area 29, Box 922, Lucerne Valley (KCBS-TV Ch. 2, KNBC Ch. 4, KABC-TV Ch. 7, KTTV Ch. 11, KHJ-TV Ch. 9 & KTLA Ch. 5 Los Angeles)—100-w each.

†**Mammoth Lakes**—K09JW, K11KD, Henry J. Warta, tr/as Mammoth Electric, Box 396 (KGO-TV Ch. 7 San Francisco; KSBY-TV Ch. 6 San Luis Obispo).

Mammoth School—See Conway.

***Manchester**—K59BB, Point Arena TV Inc., see Albion (KQED Ch. 9 San Francisco)—100-w.

Maxwell—See Colusa.

McArthur—See Burney.

Meeks Bay—See Crystal Bay, NV.

Mendocino—See Albion.

†**Meyers & Stateline**—K12IU, Washoe Empire, c/o Box 2111, Reno, NV (KTVN Ch. 2 Reno)—5-w.

†**Montague & Yreka**—K04HE, Oregon Bcstg. Co., 2000 Crater Lake Hwy., Medford, OR (KOBI Ch. 5 Medford, OR)—10-w.

†**Montague, Weed & Yreka**—K04CM, Golden Empire Bcstg. Co., 180 E. 4th St., Chico (KHSL-TV Ch. 12 Chico). Requests CP for increase to 10-w.


†**Montgomery & Round Mountain**—K02GV, Round Mountain Community TV Corp., Box 67, Round Mountain (KHSL-TV Ch. 12 Chico)—5-w.

***Monument Manor (outlying area of Joshua Tree)**—K10LK, K12MG, Morongo Basin TV Club Inc., see Joshua Tree (KNBC Ch. 4 & KABC-TV Ch. 7 Los Angeles)—10-w each.

†**Morgan Hill**—K82BC, Santa Clara County Board of Education, 100 Skyport Dr., San Jose (KTEH Ch. 54 San Jose)—100-w.

- †**Morongo Valley**—K14AB, K16AA, K60AY, K62AO, K64AU, K67BH, County of San Bernardino, County Service Area 70, 1111 E. Mill St., San Bernardino (KTTV Ch. 11, KCBS-TV Ch. 2, KNBC Ch. 4, KTLA Ch. 5, KABC-TV Ch. 7 & KHJ-TV Ch. 9 Los Angeles)—100-w each.
- †**Morro Bay**—K07II, Stauffer Communications Inc., San Luis Obispo (KCOY-TV Ch. 2 Santa Maria).
- †**Morro Bay, Paso Robles & San Luis Obispo**—K57BC, Key TV Inc., 730 Miramonte Dr., Santa Barbara (KEYT Ch. 3 Santa Barbara)—100-w.
- Mountain View**—See Palo Alto.
- †**Mount Gate, Silverthorn & Bridge Bay area**—K03FU, Sacramento Valley Television Inc., c/o Richard W. Green, 2770 Pioneer Dr., Redding (KRCR-TV Ch. 7 Redding)—10-w.
- Mount Shasta**—See Castella.
- Murphy Meadow area**—See Bald Mtn.
- Navarro Head**—See Albion Ridge.
- Needles**—See Bullhead City, AZ.
- †**Needles, CA and Bullhead City, Davis Dam & Gas City, AZ**—K72AE, K80AQ, Needles Community TV Club Inc., Box 617, Needles (KPNX-TV Ch. 12 & KTVK Ch. 3 Phoenix, AZ)—100-w each.
- †**Newberry**—K03EK, K06IQ, K08IA, K10IX, K12JI, County of San Bernardino, County Service Area 40, see Daggett (KTLA Ch. 5 & KTTV Ch. 11 Los Angeles; KBAK-TV Ch. 29 Bakersfield; KCBS-TV Ch. 2 & KNBC Ch. 4 Los Angeles)—10-w each.
- †**North Arm of Indian Valley & Quincy**—K05DZ, Sacramento Valley TV Inc., 2770 Pioneer Dr., Redding (KRCR-TV Ch. 7 Redding)—10-w.
- North Dunsmuir**—See Castella.
- North Indian Creek**—See Happy Camp.
- †**O'Brien**—K05DY, Sacramento Valley TV Inc., 2770 Pioneer Dr., Box 7R, Redding (KRCR-TV Ch. 7 Redding)—5-w.
- †**Orleans**—K11IQ, California-Oregon Radio Co., see Rio Dell (KIEM-TV Ch. 3 Eureka).
- †**Orleans**—K08HJ, Orleans Community Service Club, Box 131 (KVIQ-TV Ch. 6 Eureka).
- †**Oroville**—K08FO, Sacramento Valley TV Inc., see North Arm of Indian Valley (KRCR-TV Ch. 7 Redding)—5-w.
- Oxnard**—See Santa Barbara.
- Oxnard/Ventura**—Ch. 69, Neighborhood TV Co. Inc., see Concord (KUSK Ch. 7 Prescott, AZ via satellite)—100-w.
- Palmdale**—See Lancaster.
- †**Palm Springs**—K66BM, International Panorama TV Inc., see Bear Valley Springs (KTBN-TV Ch. 40 Santa Ana)—100-w.
- Palm Springs**—See also Desert Hot Springs.
- †**Palo Alto, Mountain View, Los Altos, Sunnyvale, Saratoga, Los Gatos & San Jose**—K56BR, KNTV Inc., Landmark Bcstg. Div., 720 Boush St., Norfolk, VA (KNTV Ch. 11 San Jose)—1000-w.
- Palo Verde Valley**—See Blythe.
- †**Paradise**—K05EM, Sacramento Valley TV Inc., see Oroville (KRCR-TV Ch. 7 Redding)—5-w.
- Phelan**—See Adelanto.
- Philo**—See Booneville.
- Planada**—See Catheys Valley.
- †**Point Arena**—K75AO, K77CQ, Point Arena TV, see Albion (KRON-TV Ch. 4 San Francisco; KTVU Ch. 2 Oakland)—10-w each.
- ***Point Arena**—K68BD, Point Arena TV Inc., see Albion (KQED Ch. 9 San Francisco)—100-w.
- ***Ponderosa**—K12LG, Ponderosa Basin Community TV Assn, 5605 Harris Cut-Off Rd., Mariposa (KXTV Ch. 10 Sacramento).
- †**Ponderosa Basin**—K07NB, Ponderosa Basin Community TV Assn., 911-0 Ronda Sevilla, Laguna Hills (KCRA-TV Ch. 3 Sacramento).
- ***Ponderosa Basin & Mariposa County**—K06JW, Ponderosa Basin Community TV Assn., see above (KJEO Ch. 47 Fresno).
- Popett Flats**—See Banning.

1985 Edition



TELEVISION TECHNOLOGY CORPORATION
Low Power TV Transmitters, Translators, TV & FM
 2360 Industrial Lane
 Broomfield, CO 80020
 (303) 465-4141
 TWX: 910-938-0396 TTC ARDA

- †**Porterville, Visalia & Reedley**—K57CL, International Panorama TV Inc., see Fresno (KTBN-TV Ch. 40 Santa Ana)—100-w.
- †**Potter Valley**—K06DK, K08EE, K10EQ, K12DV, K69DI, Potter Valley TV Assn. Inc., General Delivery (KTVU Ch. 2 Oakland; KCRA-TV Ch. 3 Sacramento; KPIX Ch. 5 & KGO-TV Ch. 7 & KQED Ch. 9 San Francisco)—10-w, 10-w, 10-w, 10-w, 20-w.
- Poway**—See also Escondido.
- †**Poway & surrounding areas**—K48AL, Global Television Inc., 1950 Cotner Ave., Los Angeles (KSCI Ch. 18 San Bernardino)—100-w.
- Quartz Hill**—See Lancaster.
- †**Quincy**—K11JU, Golden Empire Bcstg. Co., Box 489, Chico (KHSL-TV Ch. 12 Chico)—10-w.
- Quincy**—See also North Arm of Indian Valley.
- Rainbow Mtn.**—See Fern Creek.
- Rancho Bernardo**—See Escondido.
- Redway**—See Garberville.
- Ridgecrest**—See Armitage Field.
- Ridgecrest**—See also China Lake.
- Ridgecrest**—See also Inyokern.
- †**Rio Dell**—K08FV, California-Oregon Radio Co., Box 3E3E, Eureka (KIEM-TV Ch. 3 Eureka).
- †**Rio Dell & Scotia**—K10FS, California NW Bcstg. Co., Box 1019, Eureka (KVIQ-TV Ch. 6 Eureka).
- †**Riverside**—K62AC, Regents of U. of California, Telecommunications Coordinator, 485 University Hall, Berkeley (KVCR-TV Ch. 24 San Bernardino)—100-w.
- Round Mountain**—See Montgomery.
- Rubicon Bay**—See Crystal Bay, NV.
- †**Running Springs**—K62CO, San Bernardino County Supt. of Schools, see Victorville (KCET Ch. 28 Los Angeles)—100-w. Requests CP to add Big Bear Lake & Green Valley Lake to principal community.
- Sacramento**—Ch. 69, Neighborhood TV Co. Inc., see Concord (KUSK Ch. 7 Prescott, AZ via satellite)—100-w.
- †**Salinas**—K29AB, Ralph C. Wilson Industries Inc., 1536 Kerley Dr., San Jose (KICU-TV Ch. 36 San Jose)—1000-w.
- †**Salinas**—K56AA, K72CH, Monterey County Supt. of Schools, see Big Sur (KTEH Ch. 54 San Jose; KQED Ch. 9 San Francisco)—1000-w, 100-w.
- San Ardo**—See Bradley.
- San Diego**—Ch. 2, Ch. 3, Ch. 4, R. A. Fessenden Educational Fund, c/o L. W. Milam, Box 3490, San Diego (all KBDI-TV Ch. 12 Broomfield, CO)—10-w each.
- San Diego**—Ch. 45, Neighborhood TV Co. Inc., see Concord (KUSK Ch. 7 Prescott, AZ via satellite)—100-w.
- San Jacinto**—See Hemet.
- San Jose**—See Palo Alto.
- †**San Luis Obispo**—K10FK, Stauffer Communications Inc. 1217, Santa Maria (KCOY-TV Ch. 12 Santa Maria).
- San Luis Obispo**—Ch. 15, S. E. Urbani & R. V. Blacquiere (KTBN-TV Ch. 40 Santa Ana)—1000-w.
- San Martin**—See Gilroy.
- Santa Ana**—Ch. 62, Bogner Bcst. Equipment Corp., see Granada Hills (KTBN-TV Ch. 40 Santa Ana via satellite)—100-w.
- †**Santa Barbara**—K59CD, Blair Bcstg. of California Inc., Mountain View & Hill Sts., San Luis Obispo (KSBY-TV Ch. 6 San Luis Obispo)—100-w.
- Santa Barbara**—See also Carpinteria.

Translators

CALIFORNIA—(Continued)

†**Santa Barbara (NE section)**—K61AI, Community TV of Santa Barbara, see below (KCET Ch. 28 Los Angeles)—100-w.

†**Santa Barbara & Santa Ynez Valley (western portion)**—K55AP, Community TV of Santa Barbara, Box 3711, Santa Barbara (KCET Ch. 28 Los Angeles)—100-w.

***Santa Barbara, Ventura & Oxnard**—K57BS, KEY Television Inc., 730 Miramonte Dr., Santa Barbara (KEYT Ch. 3 Santa Barbara)—100-w.

Santa Cruz—See Capitola.

†**Santa Cruz & environs**—K57AV, Monterey-Salinas, see Hollister (KMST Ch. 46 Monterey)—100-w.

†**Santa Maria, Orcutt, Guadalupe & Nipomo**—K65CJ, Central Coast Good News Inc., Box 17, Santa Maria (KTBN-TV Ch. 40 Santa Ana)—100-w.

Santa Ynez Valley—See Santa Barbara.

Saratoga—See Palo Alto.

Scotia—See Rio Dell.

†**Selad Valley**—K08EQ, K12JD, Nolo Wire Inc., Box 633 (KOBI Ch. 5 & KTVL Ch. 10 Medford, OR)—5-w, 1-w.

†**Shelter Cove**—K08JM, K10KY, Shelter Cove Pioneers Inc., Star Rte., Shelter Cove (KIEM-TV Ch. 3 & KVIQ-TV Ch. 6 Eureka).

***Shoshone & Tecopa**—K07RW, Inyo County Superintendent of Schools, 1355 Jackson St., Independence (KLVX Ch. 10 Las Vegas, NV)—10-w.

†**Shosone & Tecopa Hot Springs**—K09OF, K11OU, K13PP, County of Inyo, Drawer Q, Independence (KVBC Ch. 3, KLAS-TV Ch. 8 & KTNV-TV Ch. 13 Las Vegas, NV)—10-w each.

Silent Valley—See Banning.

Silver Lake—See Fern Creek.

Silver Lake—See also Adelanto.

†**Solvang**—K10GR, Stauffer Communications Inc., see San Luis Obispo (KCOY-TV Ch. 12 Santa Maria)—10-w.

South Dunsmuir—See Castella.

†**South Lake Tahoe**—K11KA, Circle L Inc., 1790 Vassar St., Reno (KCRL Ch. 4 Reno, NV)—10-w.

†**Spaulding Tract**—K05HG, Eagle Lake Translator Assn., Star Rte. 3, Box 542, Susanville (KHSL-TV Ch. 12 Chico).

Spaulding areas—See Eagle Lake.

***Spring Valley Lake**—K57BF, K60BA, K62AT, K66BD, Spring Valley Lake Assn. Inc., 13325 Spring Valley Pkwy., Victorville (KTTV Ch. 11, KCBS-TV Ch. 2, KNBC Ch. 4 & KABC-TV Ch. 7 Los Angeles)—10-w, 20-w, 20-w, 20-w.

†**Springville**—K13PG, Springville Community TV Inc., see Balch Park (KFSN-TV Ch. 30 Fresno)—10-w.

Springville—See also Balch Park.

Stateline—See Meyers.

Stockton—Ch. 52, Neighborhood TV Co. Inc., see Concord (KUSK Ch. 7 Prescott, AZ via satellite)—100-w.

Summit—See Conway.

Sunnyvale—See Palo Alto.

Susanville—See Litchfield.

†**Susanville & Herlong**—K65CC, Honey Lake Community TV Corp., see below (KVIE Ch. 6 Sacramento)—100-w.

†**Susanville & vicinity**—K73BY, Honey Lake Community TV Corp., 320 N. Mesa St., Susanville (KTVN Ch. 2 Reno)—20-w. Holds CP to add Herlong to principal community; 100-w.

†**Sycamore Flats & Upper Arroyo**—K02DC, Blair Bcstg., see Carmel Valley Village (KSBW-TV Ch. 8 Salinas)—10-w.

Tecopa Hot Springs—See Shosone.

†**Thousand Oaks**—K55CC, International Panorama TV Inc., see Adelanto (KTBN-TV Ch. 40 Santa Ana)—100-w.

Thousand Oaks—Ch. 66, Bogner Bcst. Equipment Corp., see Granada Hills (KTBN-TV Ch. 40 Santa Ana via satellite)—100-w.

†**Three Rivers**—K74BJ, K78BO, San Joaquin Communications Corp., Box 24000, Fresno (KFSN-TV Ch. 30 & KSEE Ch. 24 Fresno)—20-w each.

***Topaz Lake (region)**—K13NJ, Mono County Superintendent of Schools, Box 11, June Lake (KVIE Ch. 6 Sacramento).

Torrey Pines—See University of California.

***Trinity Center**—K02KH, North Lake Translator Group, Box 130, Trinity Center (KTVL Ch. 10 Medford, OR)—5-w.

Trinity Center—See Coffee Creek.

†**Tule Lake**—K13IV, Modoc County Supt. of Schools, see Alturas (KIXE-TV Ch. 9 Redding).

†**Twentynine Palms & Twentynine Palms Marine Base**—K65AR, K70BC, K76AJ, Morongo Basin TV Club Inc., Box 864 (KABC-TV Ch. 7, KNBC Ch. 4 & KCBS-TV Ch. 2 Los Angeles)—100-w each.

†**Twentynine Palms & Twentynine Palms Marine Base**—K54AI, Morongo Basin TV Club Inc., see above (KTLA Ch. 5 Los Angeles)—20-w.

†**Twentynine Palms, Twentynine Palms MCB & nearby desert area**—K67AJ, Morongo Basin TV Club Inc., Box 864, Twentynine Palms (KTTV Ch. 11 Los Angeles)—100-w.

Twentynine Palms—See also Hemet.

Twentynine Palms—See also Joshua Tree.

Twentynine Palms Marine Base—See Twentynine Palms.

Twin Lakes—See Bridgeport.

†**Ukiah**—K39AG, K41AF, K43AF, K45AH, K51AQ, K67BV, K69DF, TV Improvement Assn., Box 342 (KTVU Ch. 2 Oakland; KRON-TV Ch. 4, KPX Ch. 5 & KGO-TV Ch. 7 San Francisco; KNTV Ch. 11 San Jose; KHBK-TV Ch. 44 San Francisco; KICU-TV Ch. 36 San Jose; KQED Ch. 9 San Francisco)—100-w each.

University City—See U. of California.

†**University of California & University City, Torrey Pines-unincorporated area**—K59AL, Board of Trustees, California State U. & Colleges for San Diego State U., see La Jolla (KPBS-TV Ch. 15 San Diego)—100-w.

Upper Arroyo—See Sycamore Flats.

Ventura—See Oxnard.

Ventura—See also Santa Barbara.

†**Victorville**—K75BK, Community TV of Sacramento (KCET Ch. 28 Los Angeles)—100-w.

†**Victorville & adjacent communities**—K21AC, K25AD, K27AE, K31AD, Victor Valley Public Translators Inc., 325 E. Main St., Barstow (KCBS-TV Ch. 2, KNBC Ch. 4, KHJ-TV Ch. 9 & KTTV Ch. 11 Los Angeles)—100-w each.

Victorville & adjacent communities—Ch. 69, Victor Valley Public Translator Inc., Box 1217, Victorville (KTLA Ch. 5 Los Angeles)—100-w.

Victorville—See also Adelanto.

Watsonville—See Capitola.

†**Wawona**—K04IZ, K05EG, K07JB, K09LM, K12IF, Yosemite Park & Curry Co., Yosemite National Park (KVIE Ch. 6 Sacramento; KNTV Ch. 11 San Jose; KCRA-TV Ch. 3 Sacramento; KTVU Ch. 2 Oakland; KXTV Ch. 10 Sacramento).

†**Weaverville**—K04DD, Weaverville Translator Co. Inc., Box 345, Weaverville (KHSL-TV Ch. 12 Chico).

Weaverville—See also Douglas City.

†**Weaverville, Douglas City & Junction City**—K02EE, Trinity County Supt. of Schools, see Hayfork (KIXE-TV Ch. 9 Redding)—10-w.

†**Weed**—K06GR, Siskiyou County Supt. of Schools, see Etna (KIXE-TV Ch. 9 Redding).

†**Weed**—K13JG, Sacramento Valley TV Inc., see North Arm of Indian Valley (KRCR-TV Ch. 7 Redding). Requests 5-w.

Weed—See also Grenada.

†**Weed & Yreka**—K78AN, Golden Empire Bcstg. Co., 180 E. 4th St., Chico (KHSL-TV Ch. 12 Chico)—100-w.

Westwood—See Canyon Dam.

Westwood—See also Chester.

†**Whitmore**—K06GZ, Golden Empire Bcstg. Co., 180 E. 4th St., Chico (KHSL-TV Ch. 12 Chico).

Williams—See Colusa.

†**Willow Creek**—K10EN, Willow Creek Chamber of Commerce, Willow Creek (KVIQ-TV Ch. 6 Eureka)—5-w.

†**Willow Creek**—K08GR, California-Oregon Radio Co., Box 3E3E, Eureka (KIEM-TV Ch. 3 Eureka).

Woodlake—See Lemoncove.

†**Yosemite National Park**—K03DR, K07DN, K10IK, K13DO, Yosemite Park & Curry Co., Yosemite National Park (KQED Ch. 9, KRON-TV Ch. 4 & KPX Ch. 5 San Francisco; KNTV Ch. 11 San Jose).

†**Yosemite Valley**—K06HD, Yosemite Park & Curry Co., Yosemite National Park (KTUU Ch. 2 Oakland).

†**Yreka & Montague**—K13LO, Sacramento Valley TV Inc., see North Arm of Indian Valley (KRCR-TV Ch. 7 Redding)—10-w.

†**Yreka**—K06GP, Freedom Communications Inc., see Alturas (KTVL Ch. 10 Medford, OR).

Yreka—See Grenada.

Yucca Valley—See Hemet.

Yucca Valley (outlying areas)—See Joshua Tree.

COLORADO

†**Aguilar**—K02AC, K07AG, K09AH, Aguilar TV Club, Aguilar (KOAA-TV Ch. 5 Pueblo; KKTU Ch. 11 & KRDO-TV Ch. 13 Colorado Springs).

***Aguilar**—K04KB, U. of Southern Colorado, 900 W. Orman Ave., Pueblo (KTSC Ch. 8 Pueblo)—10-w.

†**Akron**—K11EF, K13DW, Town of Akron, c/o Town Clerk (KCNC-TV Ch. 4 & KUSA-TV Ch. 9 Denver).

†**Akron, Otis & Washington County (rural)**—K14AE, K20AE, Board of Washington County Commissioners, High Plains Radio, Star Rte. Box 24, Sugar City (KWGN-TV Ch. 2 & KRMA-TV Ch. 6 Denver)—100-w each.

†**Alamosa**—K03CO, Pikes Peak Bcstg. Co., 399 S. 8th St., Box 1457, Colorado Springs (KRDO-TV Ch. 13 Colorado Springs)—100-w.

†**Alamosa, Antonita, La Jara, Manassa & Romeo**—K59BG, K61AZ, K63AN, K65AS, K67AK, San Luis Valley TV Inc., Box 144, La Jara (KNME-TV Ch. 5 Albuquerque, NM; KRDO-TV Ch. 13 Colorado Springs-Pueblo; KOB-TV Ch. 4, KOAT-TV Ch. 7 & KGGM-TV Ch. 13 Albuquerque, NM)—100-w each.

†**Alamosa, La Jara, Manassa, Romeo & Antonito**—K55CL, U. of Southern Colorado, see Aguilar (KTSC Ch. 8 Pueblo)—100-w.

†**Allison rural area**—K09GH, K11BA, Allison TV Assn., Rte. 2, Ignacio (KGGM-TV Ch. 13, KOB-TV Ch. 4 Albuquerque, NM).

†**Allison-Arboles rural area**—K02HM, Allison TV Assn., see above (KOAT-TV Ch. 7 Albuquerque, NM).

†**Alma**—K02GX, K06DA, K13FN, Town of Alma, Box E (KRDO-TV Ch. 13 Colorado Springs; KCNC-TV Ch. 4, KUSA-TV Ch. 9 Denver)—5-w, 1-w, 1-w.

†**Antero Junction, Eleven Mile Reservoir & Hartael**—K64AQ, Gunnison County Metropolitan Recreation District, Box 1382, Gunnison (KUSA-TV Ch. 9 Denver)—100-w.

†**Anton & Washington County (rural SW)**—K16AC, K18AE, K24AF, K26AB, K28AB, K30AD, Board of Washington County Commissioners, see Akron (KCNC-TV Ch. 4, KUSA-TV Ch. 9, KWGN-TV Ch. 2, KCNC-TV Ch. 4, KUSA-TV Ch. 9 & KRMA-TV Ch. 6 Denver)—100-w each.

Antonito—See Alamosa.

†**Arrowhead Subdivision, Cimarron & Little Cimarron**—K06AM, see Antero Junction (KREX-TV Ch. 5 Grand Junction).

†**Artesia, Blue Mtn., Cathedral, Dinosaur, Goeder & Rangely**—K08EK, K10DY, K12EE, Rio Blanco County TV Assn., Box 1047, Meeker (KCNC-TV Ch. 4 Denver; KTVX Ch. 4 & KSL-TV Ch. 5 Salt Lake City, UT).

†**Ashcroft**—K02FW, Glen C. Brand, Box 116 (KUSA-TV Ch. 9 Denver).

†**Aspen**—K03DW, K06HU, K08HN, Roaring Fork TV Assn. Inc., 1338 Grand Ave., Glenwood Springs (KCNC-TV Ch. 4 & KUSA-TV Ch. 9 Denver; KREX-TV Ch. 5 Grand Junction)—10-w each.

***Aspen**—K12MQ, Roaring Fork TV Assn. Inc., Box 1976, Aspen (KRMA-TV Ch. 6 Denver)—10-w.

***Axial Basin (rural)**—K60BX, Moffat County, see below (KUSA-TV Ch. 9 Denver)—100-w.

1985 Edition

PUBLIC BROADCASTING REPORT

For timely coverage of broadcast funding, technical, regulatory information and related subjects!

Call 202-872-9200 for more details

†**Axial Basin rural area**—K05AE, Moffat County, 561 Russel St., Craig (KCNC-TV Ch. 4 Denver)—10-w.

***Banty Point (rural area)**—K04JX, K65BX, Rio Blanco County Television Assn., Box 247, Rangely (KTVX Ch. 4 & KUED Ch. 7 Salt Lake City, UT)—1-w, 10-w.

†**Basalt**—K09AG, Basalt Community TV Assn., 7 Castles Ranch, Box 1165, Basalt (KREX-TV Ch. 5 Grand Junction)—10-w.

†**Basalt**—K02LD, K07KR, Roaring Fork TV Assn. Inc., see Aspen (KCNC-TV Ch. 4 & KUSA-TV Ch. 9 Denver)—10-w.

***Basalt**—K04HO, Roaring Fork TV Assn. Inc., see Aspen (KRMA-TV Ch. 6 Denver)—10-w.

Basalt—Ch. 10, Roaring Fork TV Assn. Inc., see Aspen (KCNC-TV Ch. 4 Denver)—10-w.

†**Bayfield & Ignacio**—K61BO, Regents of U. of New Mexico & Board of Education of City of Albuquerque, 1130 University Blvd. NE, Albuquerque, NM (KNME-TV Ch. 5 Albuquerque, NM)—100-w.

†**Bayfield & Ignacio**—K65CI, K67CM, K63BN, Pine River TV Assn., Box 180, Durango (KOB-TV Ch. 4, KOAT-TV Ch. 7 & KGGM-TV Ch. 13 Albuquerque, NM)—100-w each.

†**Bayfield & Vallecito Reservoir area**—K08ET, Lake TV Assn., Rte. 1, Bayfield (KREZ-TV Ch. 6 Durango)—10-w.

†**Bethune & Burlington**—K53AD, K55AX, K57AM, K59AP, Kit Carson County, Board of County Commissioners, County Courthouse Burlington (KCNC-TV Ch. 4, KRMA-TV Ch. 6, KMGH-TV Ch. 7 & KUSA-TV Ch. 9 Denver)—100-w each.

†**Big Elk Meadows**—K08JK, K11OF, K13OU, Big Elk Meadows Assn., Box 440, Lyons (KCNC-TV Ch. 4, KMGH-TV Ch. 7 & KUSA-TV Ch. 9 Denver).

***Blanco Basin (18-mi. SE of Pagosa Springs)**—K08JI, Blanco Basin TV Assn., Box 1031, Pagosa Springs (KREZ-TV Ch. 6 Durango).

†**Blanco River rural area**—K11HU, Blanco River TV Assn., Rte. 2, Box 14A, Pagosa Springs (KOB-TV Ch. 4 Albuquerque, NM).

Blue Mountain—See Artesia.

Blue Mountain—See also Rangely.

†**Blue Mountain, Dinosaur & Rangely**—K59BY, Rio Blanco County Television Assn., see Banty Point (KRMA-TV Ch. 6 Denver)—100-w.

†**Blue River Valley & Breckenridge**—K08EM, K10EU, K12EK, Breckenridge Volunteer Fire Dept. (KCNC-TV Ch. 4, KMGH-TV Ch. 7 & KUSA-TV Ch. 9 Denver)—5-w each.

†**Blue River Valley & Gore Pass**—K03CF, K56AT, Moffat County, see Axial Basin (KRMA-TV Ch. 6 & KUSA-TV Ch. 9 Denver)—10-w, 100-w.

†**Bond & Derby Mesa (rural area between)**—K05BJ, Upper Colorado River TV Assn., Star Rte., Gypsum (KCNC-TV Ch. 4 Denver).

†**Bond & McCoy**—K02FX, K13DK, Bond-McCoy TV Assn., Bond (both KUSA-TV Ch. 9 Denver).

***Boulder**—K11QJ, K60CF, Front Range Educational Media Corp., Box 6060, Boulder (KBDI-TV Ch. 12 Broomfield)—100-w each.

***Breckenridge**—K24AH, Western Slope Communications Ltd., Box 8685, Aspen (KCWS Ch. 3 Glenwood Springs)—10-w.

Breckenridge—Ch. 45, ZLTV Inc., 848 300 S Main St., Breckenridge (local origination)—100-w.

Breckenridge—See Blue River Valley.

Buena Vista—See Salida.

†**Buena Vista, Leadville, Mosca & Salida**—K81BI, Pikes Peak Bcstg. Co., see Alamosa (KRDO-TV Ch. 13 Colorado Springs-Pueblo)—195-w.

Translators

COLORADO—(Continued)

†**Buena Vista & Salida**—K02JH, K06HF, K11KU, K13LD, Chaffee County TV Translator Assn., Box 325, Salida (KTSC Ch. 8 Pueblo; KWGN-TV Ch. 2, KUSA-TV Ch. 9, KCNC-TV Ch. 4 & KMGH-TV Ch. 7 Denver)—1-w, 10-w, 10-w, 10-w.

***Buena Vista & Salida**—K04JD, Chaffee County TV Translator Assn., see above (KWGN-TV Ch. 2 Denver)—10-w.

†**Buford**—K05GI, Rio Blanco County TV Assn., see Artesia (KUSA-TV Ch. 9 Denver).

†**Buford & Upper White River rural area**—K08EW, K18HE, Rio Blanco County TV Assn., see Artesia (KMGH-TV Ch. 7 & KCNC-TV Ch. 4 Denver)—10-w each.

†**Buford & Upper White River rural area**—K13QU, Rio Blanco County TV Assn., see Banty Point (KRMA-TV Ch. 6 Denver)—10-w.

Burns—See Derby Mesa.

†**Cabin Creek & Dotsero (area between each)**—K02BS, Upper Colorado River TV Assn., see Bond (KCNC-TV Ch. 4 Denver).

†**Cahone**—K07DM, Montezuma-Dolores County Metropolitan Recreation District, Box 158, Cortez (KOB-TV Ch. 4 Albuquerque, NM).

***Cahone & Dove Creek**—K08KB, Montezuma-Dolores County Metropolitan Recreation District (KGGM-TV Ch. 13 Albuquerque, NM)—10-w.

†**Camp Hale & Red Cliff**—K08CJ, Town of Red Cliff, see Red Cliff (KCNC-TV Ch. 4 Denver).

†**Canon City**—K12ME, Pikes Peak Bcstg. Co., see Alamosa (KRDO-TV Ch. 13 Colorado Springs)—10-w.

†**Canon City**—K10LI, KKTV Inc., 3100 N. Nevada Ave., Colorado Springs (KKTV Ch. 11 Colorado Springs)—10-w.

Canyon Creek—See New Castle.

†**Carbondale**—K02AF, XYZ TV Inc., see Grand Valley (KREX-TV Ch. 5 Grand Junction).

†**Carbondale**—K08GZ, K10LW, Garfield County, Box 640, Glenwood Springs (KCNC-TV Ch. 4 & KUSA-TV Ch. 9 Denver)—10-w each.

†**Carbondale, Cattle Creek, Glenwood Springs, Missouri Heights, New Castle & Rifle**—K13AO, XYZ Television Inc., see Grand Valley (KREX-TV Ch. 5 Grand Junction)—10-w.

***Carbondale, Crystal, El Jebel, Frying Pan & Roaring Fork River Valley**—K62BO, Roaring Fork TV Assn. Inc., see Aspen (KRMA-TV Ch. 6 Denver)—100-w.

†**Carbondale, Crystal, El Jebel, Frying Pan, Roaring Fork River Valley & South Glenwood Springs**—K60AH, Roaring Fork TV Assn. Inc., see Aspen (KREX-TV Ch. 5 Grand Junction)—100-w.

†**Carlsburg & Dotsero (area between each)**—K12EF, Upper Colorado River TV Assn., see Bond (KUSA-TV Ch. 9 Denver).

Cathedral—See Artesia.

Cattle Creek—See Carbondale.

†**Cedaredge & Delta**—K02GJ, K12HV, Grand Mesa, RFD 1, Paonia (KUSA-TV Ch. 9 Denver; KOAA-TV Ch. 5 Pueblo)—10-w each.

Center—See Salida.

†**Cheyenne Wells & rural area**—K60AM, K62AH, K64AJ, K68AQ, Cheyenne County, County Courthouse, Cheyenne Wells (KOAA-TV Ch. 5 Pueblo; KKTV Ch. 11 & KRDO-TV Ch. 13 Colorado Springs; KTSC Ch. 8 Pueblo)—100-w each.

†**Chromo rural area**—K02EA, K10DO, K12HS, Chromo TV Assn., Chromo (KOAT-TV Ch. 7 & KOB-TV Ch. 4 Albuquerque, NM; KREZ-TV Ch. 6 Durango).

Cimarron—See Arrowhead Subdivision.

†**Clearfork, Crawford & Lazear**—K09NS, Grand Mesa, see Cedaredge (KOAA-TV Ch. 5 Colorado Springs-Pueblo).

***Clifton, Fruitdale & Palisade**—K62AZ, Grand Valley Free TV Assn., 2379 N. San Miguel Dr., Grand Junction (KUSA-TV Ch. 9 Denver)—100-w.

†**Coaldale**—K03FH, K10AR, Coaldale TV Club, Box 81, Coaldale (KUSA-TV Ch. 9 Denver; KOAA-TV Ch. 5 Pueblo).

***Coaldale**—K59CL, Fremont School District No. 3, Box 385, Cotopaxi (KTSC Ch. 8 Pueblo).

†**Coalmont, Cowdrey, Rand & Walden**—K08EY, K10FB, Jackson County TV, c/o County Clerk, Walden (KCNC-TV Ch. 4 Denver; KYCU-TV Ch. 5 Cheyenne, WY)—10-w, 1-w. K10FB holds CP to add Jackson County to principal community; 10-w.

†**Collbran & area west**—K04BP, Collbran TV Assn., Box 100 (KREX-TV Ch. 5 Grand Junction).

Collbran—Ch. 6, 11, 13, Mesa County, Colorado, Box 897, Grand Junction (KWGN-TV Ch. 2, KRMA-TV Ch. 6 & KCNC-TV Ch. 4 Denver).

Collbran—See also Grand Junction.

†**Collbran & Currier Ranch**—K07CA, Franklin & Carleton Currier, Collbran (KREX-TV Ch. 5 Grand Junction).

†**Colorado River Valley & Sheephorn area**—K02BV, Eagle Valley TV Corp., Eagle (KMGH-TV Ch. 4 Denver).

Colorado Springs—Ch. 68, Front Range Educational Media Corp., see Boulder (KBDI-TV Ch. 12 Broomfield)—100-w.

†**Colorado Springs**—K30AA, Sangre De Cristo Communications Inc., 2200 7th Ave., Pueblo (KOAA-TV Ch. 5 Pueblo)—1000-w.

†**Colorado Springs**—K21AB, U. of Southern Colorado, 900 W. Orman, Pueblo (KTSC Ch. 8 Pueblo)—100-w.

†**Cortez**—K33AE, Montezuma-Dolores County Metropolitan Recreation District, Box 158, Cortez (KGGM-TV Ch. 13 Albuquerque, NM)—100-w.

†**Cortez**—K06JF, XYZ-TV Inc., see Grand Valley (KREZ-TV Ch. 6 Durango)—10-w.

†**Cortez**—K59CF, Montezuma-Dolores County Metropolitan Recreation District, Box 158, Cortez (KNME-TV Ch. 5 Albuquerque, NM)—100-w.

†**Cortez (Madden Peak) & Red Mesa rural area**—K09DM, Montezuma-Dolores County Metropolitan Recreation District, Box 158, Cortez (KOAT-TV Ch. 7 Albuquerque, NM)—10-w.

†**Cortez, Dolores & Mancos**—K11LP, Montezuma-Dolores County Metropolitan Recreation District, Box 158, Cortez (KOB-TV Ch. 4 Albuquerque)—10-w.

†**Cortez Mancos**—K69CB, KOB-TV Inc., Box 1620, Hwy. 371 S., Farmington, NM (KOB-TV Ch. 12 Farmington, NM)—100-w.

†**Cotopaxi**—K09BV, Cotopaxi Community TV Club, Box 7 (KOAA-TV Ch. 5 Pueblo).

***Cotopaxi & Texas Creek**—K03EP, K07OG, Cotopaxi Community TV Club, see above (KKTV Ch. 11 & KRDO-TV Ch. 13 Colorado Springs-Pueblo).

Cowdrey—See Coalmont.

†**Craig**—K03CK, K06CI, K09GQ, Moffat County, see Axial Basin (KUSA-TV Ch. 7 & KCNC-TV Ch. 4 Denver; KYCU-TV Ch. 5 Cheyenne, WY)—10-w each.

***Craig**—K55CI, K68BS, Moffat County, see Axial Basin (KWGN-TV Ch. 2 & KRMA-TV Ch. 6 Denver)—100-w each.

†**Craig (NE, NW & SW rural areas)**—K02CB, Moffat County, see Axial Basin (KCNC-TV Ch. 4 Denver).

†**Crawford, Paonia rural area & Rogers Mesa**—K07AW, Crawford Community TV Assn., c/o Edwin Huddleston, Crawford (KREX-TV Ch. 5 Grand Junction).

†**Crawford & Hotchkiss**—K13ML, Grand Mesa, see Cedaredge (KREX-TV Ch. 5 Grand Junction)—10-w.

Crawford—See also Clearfork.

†**Creede**—K04CR, K06AR, K11LR, Creede TV Assn., Creede (KGGM-TV Ch. 13 Albuquerque, NM; KOAA-TV Ch. 5 Pueblo; KOAT-TV Ch. 7 Albuquerque, NM).

†**Crested Butte & Mount Crested Butte**—K04GS, K10AK, K13RY, Gunnison County Metropolitan Recreation District, see Antero Junction (KUSA-TV Ch. 9 Denver; KOAA-TV Ch. 5 Pueblo; KREX-TV Ch. 5 Grand Junction). K10AK requests CP to switch to Ch. 11.

†**Crested Butte & Mount Crested Butte**—K43AH, Gunnison County TV Inc., see Antero Junction (KTSC Ch. 8 Pueblo)—20-w.

†**Cripple Creek**—K02CK, K06JE, K10BN, K12BM, City of Cripple Creek Volunteer Fire Dept., 151 E. Bennett (KCNC-TV Ch. 4 Denver; KTSC Ch. 8 Colorado Springs-Pueblo, KMGH-TV Ch. 7 & KUSA-TV Ch. 9 Denver).

†**Cripple Creek**—K06JE, City of Cripple Creek Volunteer Fire Dept., see above (KTSC Ch. 8 Colorado Springs-Pueblo).

***Cripple Creek & Mountain Estates**—K55CJ, K57BY, K59BZ, Cripple Creek Mountain Estates Property Owners Assn., Box 632, Cripple Creek (KCNC-TV Ch. 4, KMGH-TV Ch. 7 & KUSA-TV Ch. 9 Denver)—10-w.

Crystal—See Carbondale.

†**Crystal, Frying Pan & Roaring Fork River Valley**—K56AD, K58AA, Roaring Fork TV Assn. Inc., see Aspen (KCNC-TV Ch. 4 & KUSA-TV Ch. 9 Denver)—100-w each.

†**Crystal River rural area & Redstone**—K02IO, Roaring Fork TV Assn. Inc., see Aspen (KCNC-TV Ch. 4 Denver)—10-w.

Currant—See Duckwater.

Currier Ranch—See Collbran.

Debeque—See Grand Junction.

†**Del Norte**—K04JA, K06KB, K07KB, K09BU, K11EG, K13CB, Parker Hill TV Assn., Del Norte (KNME-TV Ch. 5 Albuquerque, NM; KRDO-TV Ch. 13 Colorado Springs; KOB-TV Ch. 4 Albuquerque; KOAA-TV Ch. 5 Pueblo; KGGM-TV Ch. 13 & KOAT-TV Ch. 7 Albuquerque)—10-w, 10-w, 5-w, 1-w, 10-w, 10-w.

†**Del Norte**—K02KJ, U. of Southern Colorado, see Aguilar (KTSC Ch. 8 Pueblo)—10-w.

Delta—Ch. 35, Pikes Peak Bcstg. Co., see Alamosa (KJCT-TV Ch. 8 Grand Junction).

Delta—See also Cedaredge.

Delta County—See Ouray.

†**Denver**—K13AA, Spanish International Communications Corp., 250 Park Ave., New York, NY (KMEX-TV Ch. 34 Los Angeles, CA via satellite)—1000-w.

***Denver**—K41AI, Spanish International Communications Corp., 460 West 42nd St., New York, NY (KMEX-TV Ch. 34 Los Angeles, CA)—1000-w.

†**Denver**—K57BT, Trinity Bcstg. of Denver Inc., 7400 W. 20th Ave., Lakewood (KTBN-TV Ch. 40 Fontana, CA)—1000-w.

Denver—Ch. 60, Neighborhood TV Co. Inc., Box 22073, Phoenix, AZ (KUSK Ch. 7 Prescott, AZ via satellite)—100-w.

†**Deora & rural area**—K79BQ, K81BG, K83BP, Baca County, Springfield (KOAA-TV Ch. 5 Pueblo; KKTU Ch. 11 & KRDO-TV Ch. 13 Colorado Springs)—20-w each.

†**Derby Mesa (near Burns)**—K09GB, Upper Colorado River TV Assn., see Bond (KUSA-TV Ch. 9 Denver).

Derby Mesa—See also Bond.

Dinosaur—See Artesia.

Dinosaur—See also Blue Mountain.

Dinosaur—See also Rangely.

†**Divide Creek & Grass Valley**—K04GM, K06GW, Garfield County, see Carbondale (KWGN-TV Ch. 2 & KRMA-TV Ch. 6 Denver)—10-w each.

***Divide Creek & Rifle Creek**—K12LM, Garfield County, see Carbondale (KUSA-TV Ch. 9 Denver)—10-w.

†**Division, Spring Creek & Taylor River resort area**—K10HS, Gunnison County Metropolitan Recreation District, see Antero Junction (KOAA-TV Ch. 5 Pueblo).

†**Dolores**—K05GA, K07DL, K13AT, Four Corners TV Club, see Cahone (KOAT-TV Ch. 7, KOB-TV Ch. 4 & KGGM-TV Ch. 13 Albuquerque).

†**Dolores**—K67CO, Montezuma-Dolores County Metropolitan Recreation District, Box 158, Cortez (KNME-TV Ch. 5 Albuquerque, NM).

Dolores—See also Cortez.

†**Dotsero, Gypsum, Gypsum Valley & Riland**—K81BH, Eagle Valley TV Corp., see Eagle (KUSA-TV Ch. 9 Denver)—20-w.

Dotsero—See also Cabin Creek.


Dotsero—See also Carlsburg.

†**Douglas Creek & rural area**—K03EQ, Rio Blanco County TV Assn., Box 1047, Meeker (KREX-TV Ch. 5 Grand Junction)—10-w.

***Dove Creek**—K10LY, Montezuma-Dolores County Metropolitan Recreation District, Box 158, Cortez (KJCT-TV Ch. 8 Grand Junction)—10-w.

†**Dove Creek**—K05EW, Four Corners TV Club, see Cahone (KOAT-TV Ch. 7 Albuquerque).

1985 Edition



TELEVISION TECHNOLOGY CORPORATION
 Low Power TV Transmitters, Translators, TV & FM
 2360 Industrial Lane
 Broomfield, CO 80020
 (303) 465-4141
 TWX: 910-938-0396 TTC ARDA

†**Doyleville**—K03EY, Gunnison County Metropolitan Recreation District, see Antero Junction (KREX-TV Ch. 5 Grand Junction).

Duckwater, Currant & Railroad Valley—Ch. 9, Duckwater Shoshone Tribe, Box 68, Duckwater (KLVX Ch. 10 Las Vegas, NV)—10-w.

†**Durango**—K70BR, K72AR, Durango TV Translator, Durango Junior Chamber of Commerce, Box 318 (KOAT-TV Ch. 7 & KOB-TV Ch. 4 Albuquerque, NM)—100-w each.

†**Durango**—K66BN, KOB-TV Inc., see Cortez (KOB-TV Ch. 12 Farmington, NM)—100-w.

†**Durango**—K59BU, Regents of U. of New Mexico & Board of Education of City of Albuquerque, see Eagle Nest, NM (KNME-TV Ch. 5 Albuquerque, NM)—100-w.

†**Durango & Hermosa**—K68AZ, XYZ TV Inc., see Grand Valley (KREZ-TV Ch. 6 Durango)—100-w.

†**Dyke & rural area**—K09CA, Devil Mountain TV Assn., Star Rte., Pagosa Springs (KOB-TV Ch. 4 Albuquerque, NM).

†**Eads & rural areas**—K50AA, K52AA, K54AB, K56AG, Kiowa County, Box 37, Eads (KOAA-TV Ch. 5 Pueblo; KKTU Ch. 11 & KRDO-TV Ch. 13 Colorado Springs; KTSC Ch. 8 Pueblo)—100-w each.

†**Eagle, Gypsum, Riland & Wolcott**—K07DB, K10DG, K13DE, Eagle Valley TV Corp., Eagle (KUSA-TV Ch. 9, KCNC-TV Ch. 4, KMGH-TV Ch. 7 Denver)—10-w each.

†**East Cottonwood Pass & Lower Gypsum Creek**—K65AK, Eagle Valley TV Corp., see Eagle (KCNC-TV Ch. 4 Denver)—100-w.

†**East Elk Creek**—K02JD, K04JH, Garfield County, see Carbondale (KUSA-TV Ch. 9 & KCNC-TV Ch. 4 Denver).

†**East Elk Creek**—K06JS, Garfield County, see Carbondale (KREX-TV Ch. 5 Grand Junction).

†**East Elk Creek**—K08JS, K10LN, Garfield County, see Carbondale (KWGN-TV Ch. 2 & KRMA-TV Ch. 6 Denver).

***East Rifle, Rullison rural areas & South Rifle**—K61BN, K66BQ, K68BR, Garfield County, see Carbondale (KUSA-TV Ch. 9, KRMA-TV Ch. 6 & KWGN-TV Ch. 2 Denver)—100-w each.

†**East Rifle, Rullison rural areas & South Rifle**—K63BM, Garfield County, see Carbondale (KCNC-TV Ch. 4 Denver)—100-w.

†**Eight Mile Ridge & Royal Gorge**—K74DM, Pikes Peak Bcstg. Co., see Alamosa (KRDO-TV Ch. 13 Colorado Springs)—100-w.

†**Eight Mile Ridge & Royal Gorge**—K56BG, KKTU Inc., see Canon City (KKTU Ch. 11 Colorado Springs-Pueblo)—20-w.

Eleven Mile Reservoir—See Antero Junction.

El Jebel—See Carbondale.

†**Elk River Valley**—K02CQ, Yampa Valley TV Assn., see Gore Pass (KCNC-TV Ch. 4 Denver).

†**Estes Park**—K57AA, K59AA, K61AA, K63AB, K65AA, K67AS, Platte Valley Farm Supply Co. d/b as Translator TV Inc., 1160 Woodstock Dr., Estes Park (KRMA-TV Ch. 6, KMGH-TV Ch. 7, KUSA-TV Ch. 9, KWGN-TV Ch. 2 & KCNC-TV Ch. 4 Denver; KYCU-TV Ch. 5 Cheyenne, WY)—100-w each. K67AS requests CP to change primary station to KBDI-TV Ch. 12 Broomfield.

Estes Park—See also The Cliffs.

†**Estes Park (SW residential area)**—Translator TV Inc., see above (KRMA-TV Ch. 6 Denver).

†**Estes Park (SW residential area)**—K10IE, K12IV, K13PW, Platte Valley Farm Supply Co. d/b as Translator TV Inc., see Estes Park (KWGN-TV Ch. 2, KCNC-TV Ch. 4 & KRMA-TV Ch. 6 Denver).

†**Estes Park Estates (unincorporated) & Pinewood Springs**—K03EO, K08IV, K11NO, K13OI, Pinewood Translator & Video (KMGH-TV Ch. 7, KCNC-TV Ch. 4, KWGN-TV Ch. 2 & KUSA-TV Ch. 9 Denver).

Translators

COLORADO—(Continued)

†**Fall River residential & motel area NW of Estes Park**—K03DL, K08HL, Platte Valley Farm Supply Co. d/b as Translator TV Inc., see Estes Park (KWGN-TV Ch. 2 & KCNC-TV Ch. 4 Denver).

†**Flagler & Seibert**—K63AJ, K65AO, K67AQ, K69AX, Kit Carson County, see Bethune (KCNC-TV Ch. 4, KRMA-TV Ch. 6, KMGH-TV Ch. 7 & KUSA-TV Ch. 9 Denver)—100-w each.

†**Fleming, Sterling & rural Logan County**—K23AB, K25AF, Board of Logan County Commissioners, High Plains Radio, 2999 County Rd. AA, Sugar City (KWGN-TV Ch. 2 & KCNC-TV Ch. 4 Denver)—100-w each.

***Fleming, Sterling & rural Logan County**—K27AG, K29AC, Board of Logan County Commissioners, High Plains Radio, 2999 County Rd. AA, Sugar City (KWGN-TV Ch. 2, KUSA-TV Ch. 9, KRMA-TV Ch. 6 Denver)—100-w each.

†**Florissant & Lake George**—K06DQ, K11MT, K13EO, Lake George Volunteer Fire Dept., Lake George (KUSA-TV Ch. 9, KMGH-TV Ch. 7 & KCNC-TV Ch. 4 Denver). K06DQ holds CP to switch to Ch. 3. K06DQ & K13EO hold CPs to add Tarryall Canyon to principal community. K13EO holds CP to change primary station to KOAA-TV Ch. 5 Pueblo.

†**Four Mile Creek & Silt rural areas**—K47AC, K49AH, Garfield County, see Carbondale (KWGN-TV Ch. 2 & KRMA-TV Ch. 6 Denver)—100-w each. K47AC requests CP to add Missouri Heights to principal community.

Fruits—See Grand Junction.

Fruitdale—See Clifton.

Frying Pan—See Carbondale.

Frying Pan—See also Crystal.

†**Gateview & Lake Fork area**—K02IK, Hinsdale County Chamber of Commerce Inc., see Lake City (KUSA-TV Ch. 9 Denver).

†**Gateway**—K13AM, Gateway TV Assn., Gateway (KUTV Ch. 2 Salt Lake City, UT).

†**Gateway**—K09MR, XYZ TV Inc., see Grand Valley (KREY-TV Ch. 10 Montrose).

Gateway—Ch. 4, Ch. 6, Mesa County, CO, see Collbran (KWGN-TV Ch. 2 & KRMA-TV Ch. 6 Denver).

Gateway—Ch. 7, Ch. 11, Mesa County, CO, see Collbran (KWGN-TV Ch. 2 & KRMA-TV Ch. 6 Denver)—5-w each.

†**Gilman & Minturn**—K02BL, K04BG, K06BM, Battle Mountain TV Assn., Box 96, Minturn (KMGH-TV Ch. 7 Denver; KYCU-TV Ch. 5 Cheyenne, WY; KCNC-TV Ch. 4 Denver).

†**Glen Haven**—K03EM, K08IS, Platte Valley Farm Supply Co. d/b as Translator TV Inc., see Estes Park (KWGN-TV Ch. 2 & KCNC-TV Ch. 4 Denver).

†**Glen Haven (unincorporated village of)**—K10JY, K12KP, K13ON, Platte Valley Farm Supply Co. d/b as Translator TV Inc., see Estes Park (KMGH-TV Ch. 7, KUSA-TV Ch. 9 & KRMA-TV Ch. 6 Denver).

***Glenwood (rural area) & No Name Creek**—K03AW, Garfield County, see Carbondale (KRMA-TV Ch. 6 Denver)—10-w.

†**Glenwood Springs & rural area**—K07GD, XYZ TV Inc., see Grand Valley (KREX-TV Ch. 5 Grand Junction)—10-w.

†**Glenwood Springs**—K06BU, K09DC, Garfield County, see Carbondale (KWGN-TV Ch. 2 & KUSA-TV Ch. 9 Denver)—10-w each. K06BU holds CP to switch to Ch. 5.

***Glenwood Springs**—K65CK, Pikes Peak Bcstg. Co., see Alamosa (KUTV Ch. 2 Salt Lake City).

Glenwood Springs—See also rural Carbondale.

†**Glenwood Springs & rural areas SE**—K11DI, Garfield County, see Carbondale (KCNC-TV Ch. 4 Denver).

Goeder—See also Artesia.

†**Goeder & Staley**—K13QT, K11PI, K05CM, Rio Blanco County TV Assn., see Artesia (KTVX Ch. 4, KUTV Ch. 2, KSL-TV Ch. 5 Salt Lake City, UT).

Goeder (rural area) & Staley—Ch. 7, Ch. 9, Rio Blanco County TV Assn., see Banty Point (KRMA-TV Ch. 6 Denver; KREX-TV Ch. 5 Grand Junction).

†**Gore Pass**—K13JZ, Yampa Valley TV Assn., Box 764, Steamboat Springs (KMGH-TV Ch. 7 Denver)—10-w.

Gore Pass—See also Blue River Valley.

†**Granada**—K07LP, Granada TV Assn., 102 N. Main, Granada (KSNG Ch. 11 Garden City, KS).

†**Grand Junction, Palsade, Fruita, Mack & Loma**—K65CE, K67CJ, Mesa County, see Collbran (KWGN-TV Ch. 2 & KRMA-TV Ch. 6 Denver)—100-w each.

Grand Junction, Palsade, Fruita, Mack & Loma—Ch. 69, Mesa County, see Collbran (KCNC-TV Ch. 4 Denver)—100-w.

†**Grand Junction, Redlands, Collbran, Debeque & Skyway**—K39AF, K41AE, K43AB, Mesa County, Colorado, see Collbran (KWGN-TV Ch. 2, KRMA-TV Ch. 6 & KCNC-TV Ch. 4 Denver)—100-w each.

†**Grand Lake**—K08GW, K11ET, K13EL, Town of Grand Lake, Grand Lake (KYCU-TV Ch. 5 Cheyenne, WY; KWGN-TV Ch. 2 & KCNC-TV Ch. 4 Denver)—1-w, 10-w, 10-w.

†**Grand Valley**—K11PR, K13QZ, Garfield County, see Carbondale (KWGN-TV Ch. 2 & KRMA-TV Ch. 6 Denver)—5-w, 10-w.

†**Grand Valley**—K45AF, Pikes Peak Bcstg. Co., see Alamosa (KUSA-TV Ch. 9 Denver).

†**Grand Valley**—K02HW, XYZ TV Inc., 345 Hillcrest Manor, Box 789, Grand Junction (KREX-TV Ch. 5 Grand Junction)—10-w.

†**Grand Valley & Morrisiana Mesa**—K04GQ, K07JM, Garfield County, see Carbondale (KCNC-TV Ch. 4 & KUSA-TV Ch. 9 Denver)—1-w, 10-w.

†**Green Mountain Reservoir, Marshall & Troublesome**—K11HV, Green Mountain TV Assn. Inc., Kremmling (KCNC-TV Ch. 4 Denver)—5-w.

†**Gunnison**—K02IZ, K04DH, K06HN, Gunnison County Metropolitan Recreation District, see Antero Junction (KWGN-TV Ch. 2 & KUSA-TV Ch. 9 Denver; KTSC Ch. 8 Pueblo). K02IZ holds CP to increase power to 10-w.

***Gunnison**—K09TH, Gunnison County Metropolitan Recreation District, see Antero Junction (KWGN-TV Ch. 2 Denver)—10-w.

Gunnison—See also Waunita.

†**Gunnison & Gunnison Valley rural area**—K07BE, K11AT, Gunnison County Metropolitan Recreation District, see Antero Junction (KOAA-TV Ch. 5 Pueblo; KREX-TV Ch. 5 Grand Junction)—1-w, 10-w.

Gunnison Valley—See Gunnison.

Gypsum—See Dotsero.

Gypsum—See also Eagle.

Gypsum Valley—See Dotsero.

†**Hamilton**—K09GO, Moffat County, see Axial Basin (KCNC-TV Ch. 4 Denver).

†**Hartsel**—K68AR, K70FL, Chaffee County TV Translator Assn., Box 325, Salida (KCNC-TV Ch. 4 & KMGH-TV Ch. 7 Denver)—100-w each.

†**Hartsel**—K66AW, Gunnison County Metropolitan Recreation District, see Antero Junction (KWGN-TV Ch. 2 Denver)—100-w.

Hartsel—See also Antero Junction.

†**Haxton**—K49AF, K51AI, K53AJ, K55CD, Region 1 Translator Assn., 5970 W. 60th, Arvada (KWGN-TV Ch. 2, KCNC-TV Ch. 4, KRMA-TV Ch. 6 & KUSA-TV Ch. 9 Denver)—100-w each.

†**Hayden**—K03EW, K06CE, K09NX, Yampa Valley TV Assn. Inc., see Gore Pass (KCNC-TV Ch. 4, KMGH-TV Ch. 7 & KUSA-TV Ch. 9 Denver)—10-w each.

Hermosa—See Durango.

†**Hlawatha & rural area**—K11FR, Moffat County, see Axial Basin (KCNC-TV Ch. 4 Denver).

†**Hoehne**—K03DO, K07HK, K09HU, Sunflower Valley TV Assoc., Rte. 2, Box 191, Trinidad (KRDO-TV Ch. 13 & KKTU Ch. 11 Colorado Springs; KOAA-TV Ch. 5 Pueblo).

†**Holly**—K02HA, K04HA, K08BU, Holly TV Inc., 211 S. Main (KTVC Ch. 6 Ensign, KS; KUPK-TV Ch. 13 & KSNG Ch. 11 Garden City, KS).

†**Holyoke**—K63BL, K65BO, Region 1 Translator Assn., see Haxton (KWGN-TV Ch. 2 & KCNC-TV Ch. 4 Denver)—100-w each.

†**Holyoke**—K67BU, K69CD, Region 1 Translator Assn., see Haxton (KRMA-TV Ch. 6 & KUSA-TV Ch. 9 Denver)—100-w each.

Hotchkiss—See Crawford.

†**Hotchkiss & Paonia**—K09QA, Grand Mesa, see Cedaredge (KUSA-TV Ch. 9 Denver)—10-w.

Hot Springs—See Waunita.

†**Hot Sulphur Springs**—K11BB, Hot Sulphur Springs TV Users Assn., Hot Sulphur Springs (KCNC-TV Ch. 4 Denver).

†Howard—K04CC, K07BU, Pleasant Valley TV Club, Howard (KRDO-TV Ch. 13 Colorado Springs; KOAA-TV Ch. 5 Pueblo).

*Howard—K61CK, Fremont School District No. 3, see Coaldale (KTSC Ch. 8 Pueblo).

†Hugo—K03CJ, K07GP, K09GT, City of Hugo, 522 4th Ave. (KOAA-TV Ch. 5 Pueblo; KKTU Ch. 11 & KRDO-TV Ch. 13 Colorado Springs).

*Hugo & rural area—K49AK, Lincoln County, c/o Marie Brockway, County Clerk, Hugo (KRMA-TV Ch. 6 Denver)—100-w.

†Idalia & South Yuma County rural areas—K46AD, K48AJ, K50AF, K52AI, K54AL, Region 1 Translator Assn., see Haxton (KWGN-TV Ch. 2, KCNC-TV Ch. 4, KRMA-TV Ch. 6 & KUSA-TV Ch. 9 Denver; KTVS Ch. 3 Sterling)—100-w each.

Ignacio—See Bayfield.

†J. O. Welland Ranch, Love Ranch (rural vicinity ESE), S. Bertheson Ranch & rural vicinities W & S—K11IF, Rio Blanco County TV Assn., see Artesia (KSL-TV Ch. 5 Salt Lake City, UT).

†Jack's Cabin—K02GH, K05EJ, K09SJ, K67CQ, Gunnison County Metropolitan Recreation District, see Antero Junction (KREX-TV Ch. 5 Grand Junction; KOAA-TV Ch. 5 Pueblo; KUSA-TV Ch. 9 Denver; KREX-TV Ch. 5 Grand Junction)—1-w, 1-w, 1-w, 20-w.

†Jack's Cabin area—K69BU, Gunnison County Metropolitan Recreation District, see Antero Junction (KTSC Ch. 8 Pueblo)—20-w.

Jackson County—See Coalmont.

*Jackson County (rural SW)—K03FT, K11PZ, K69CW, Jackson County, Box 337, Walden (KMGH-TV Ch. 7, KUSA-TV Ch. 9, KCNC-TV Ch. 4 Denver & KRMA-TV Ch. 6 Denver).

†Jackson County (rural SW)—K13RB, Jackson County, see above (KCNC-TV Ch. 4 Denver).

*Julesburg—K31AB, K35AB, K39AC, K41AB, Region 1 Translator Assn., see Haxton (KWGN-TV Ch. 2, KCNC-TV Ch. 4, KRMA-TV Ch. 6 & KUSA-TV Ch. 9 Denver)—100-w each.

†Julesburg, Ovid & Sedgwick, CO and Big Springs & Chappell, NE—K07HH, K12FI, Town of Julesburg, c/o Town Clerk, Julesburg (KWNB-TV Ch. 6 Hayes Center, NE; KNOP-TV Ch. 2 North Platte, NE)—10-w each.

La Jara—See Alamosa.

†La Veta—K03FR, U. of Southern Colorado, see Aguilar (KTSC Ch. 8 Pueblo).

†Lake City—K08GV, K10EA, Hinsdale County Chamber of Commerce Inc., see below (KOAA-TV Ch. 5 Pueblo; KREX-TV Ch. 5 Grand Junction).

†Lake City & rural area—K12KV, Hinsdale County Chamber of Commerce Inc., see below (KUSA-TV Ch. 9 Denver).

†Lake City South Summer Home & Resort area—K04HG, Hinsdale County Chamber of Commerce Inc., Box 173, Lake City (KOAA-TV Ch. 5 Pueblo).

Lake Fork—See Gateview.

Lake George—See Florissant.

†Lamar—K03BA, K07DH, K09DH, City of Lamar, 103 N. Second, Box 270 (KKTU Ch. 11 & KRDO-TV Ch. 13 Colorado Springs; KOAA-TV Ch. 5 Pueblo).

†Lamar & rural area—K53AA, K55AK, K57AG, K59AH, Prowers County, County Bldg., Lamar (KOAA-TV Ch. 5 Pueblo; KKTU Ch. 11 & KRDO-TV Ch. 13 Colorado Springs; KTSC Ch. 8 Pueblo)—100-w each.

†Las Animas & rural area—K63AF, K65AJ, K67AH, K69AN, Bent County, County Courthouse, Las Animas (KOAA-TV Ch. 5 Pueblo; KKTU Ch. 11 & KRDO-TV Ch. 13 Colorado Springs; KTSC Ch. 8 Pueblo)—100-w each.

†La Veta & rural area—K07EL, K09EM, La Veta TV Assn., Box 65, La Veta (KKTU Ch. 11 & KRDO-TV Ch. 13 Colorado Springs).

Lazear—See Clearfork.

*Leadville—K28AF, Western Slope Communications Ltd., Box 8685, Aspen (KCWS Ch. 3 Glenwood Springs)—10-w.

†Leadville—K03CD, K05CK, K08ER, KIIGM, K13GI, Lake County TV-FM Inc., Box 44 (KRMA-TV Ch. 6, KWGN-TV Ch. 2, KCNC-TV Ch. 4, KMGH-TV Ch. 7 & KUSA-TV Ch. 9 Denver). Hold CPs to increase power to 10-w each.

†Little Cimarron Creek rural area—K70EM, XYZ TV Inc., see Grand Valley (KREX-TV Ch. 5 Grand Junction)—20-w.

Little Cimarron—See also Arrowhead Subdivision.

1985 Edition

COMMUNICATIONS DAILY

If it deals with electronic communications, we've got it covered!

Call 202-872-9200 for more information

Logan County—See Peetz.

Loma—See Grand Junction.

Love Ranch—See J. O. Welland Ranch.

†Lower Frying Pan River area & Upper Frying Pan River area—K11LM, Roaring Fork TV Assn. Inc., see Aspen (KUSA-TV Ch. 9 Denver).

Lower Gypsum Creek—See East Cottonwood.

†Lower Snake River, CO & Baggs, WY—K08BM, Moffat County, see Axial Basin (KCNC-TV Ch. 4 Denver).

Mack—See Grand Junction.

Madden Peak—See Cortez.

Manassa—See Alamosa.

†Mancos & rural area—K66AT, XYZ TV Inc., see Grand Valley (KREZ-TV Ch. 6 Durango)—20-w.

Mancos—See also Cortez.

†Manitou Springs—K03AO, K06BI, City of Manitou Springs, 606 Manitou Ave. (KKTU Ch. 11 & KRDO-TV Ch. 13 Colorado Springs).

†Manitou Springs—K07PA, U. of Southern Colorado, see Colorado Springs (KTSC Ch. 8 Pueblo)—10-w.

*Manitou Springs—K09LH, City of Manitou Springs, see above (KOAA-TV Ch. 5 Pueblo).

†Marvine Creek rural area—K59BK, K61BP, Rio Blanco County TV Assn., see Artesia (KCNC-TV Ch. 4 Denver; KRMA-TV Ch. 6 Denver)—20-w each.

†Masonic Park (rural area)—K07FI, K09BD, Creede TV Assn., Masonic Park (KGGM-TV Ch. 13 Albuquerque, NM; KOAA-TV Ch. 5 Pueblo).

†Masonic Park (rural) & South Fork—K02EX, South Fork TV Assn., South Fork (KOAT-TV Ch. 7 Albuquerque).

†Maybell—K08EC, Moffat County, see Axial Basin (KCNC-TV Ch. 4 Denver).

†Maybell & rural area—K10EW, Moffat County, see Axial Basin (KMGH-TV Ch. 7 Denver).

McCoy—See Bond.

†Meeker—K64AH, Rio Blanco County TV Assn., see Banty Point (KRMA-TV Ch. 6 Denver)—100-w.

*Meeker—K46AL, Pikes Peak Bcstg. Co., see Alamosa (KRMA-TV Ch. 7 Denver).

†Meeker & surrounding rural area—K06JJ, K09FE, Rio Blanco County TV Assn., see Artesia (KUSA-TV Ch. 9 & KCNC-TV Ch. 7 Denver)—10-w each.

†Meeker, Meeker rural area & Wilson Oil Camp—K11FI, Rio Blanco County TV Assn., see Artesia (KMGH-TV Ch. 7 Denver). Requests CP to delete Wilson Oil Camp from present principal communities; switch from Ch. 11 to Ch. 12; 10-w.

†Meeker, Rangely & White River area—K60AC, K62AB, Rio Blanco County TV Assn., see Artesia (KCNC-TV Ch. 4 & KMGH-TV Ch. 7 Denver)—100-w each.

†Meeker, White River rural area & Wilson Creek—K50AE, K66AX, Rio Blanco County TV Assn., see Artesia (KRMA-TV Ch. 6 & KUSA-TV Ch. 9 Denver)—100-w each.

†Mesa—K10BT, Plateau Valley TV Assn. Inc., Box 108, Collbran (KREX-TV Ch. 5 Grand Junction).

Minturn—See Gilman.

Missouri Heights—See Carbondale.

Moffat County (rural)—Ch. 70, Moffat County, see Axial Basin (KUSA-TV Ch. 9 Denver)—10-w.

Monte Vista—See Salida.

Translators

COLORADO—(Continued)

†**Montezuma County rural area**—K03CC, K77CK, Montezuma-Dolores County Metropolitan Recreation District, Box 158, Cortez (KGGM-TV Ch. 13 & KNME-TV Ch. 5 Albuquerque, NM)—10-w, 20-w.

†**Montrose**—K04FW, K07IU, Storm King TV Assn., Box 211 (KUSA-TV Ch. 9 Denver; KOAA-TV Ch. 5 Pueblo)—10-w.

†**Montrose**—K28AD, Pikes Peak Bcstg. Co., see Alamosa (KJCT-TV Ch. 8 Grand Junction)—10-w.

Montrose & rural area—Ch. 68, Storm King TV Assn., see above (KWGN-TV Ch. 2 Denver)—100-w.

Montrose County—See also Ouray.

Morrisiana Mesa—See Grand Valley.

Mosca—See Buena Vista.

Mountain Estates—See Cripple Creek.

†**Mount Carmel**—K08GY, Baca County, c/o County Clerk & Recorder, County Courthouse, Springfield (KOAA-TV Ch. 5 Pueblo)—10-w.

†**Mount Carmel & rural area**—K10IM, K12IM, Baca County, see above (KRDO-TV Ch. 13 & KKTU-TV Ch. 11 Colorado Springs)—10-w each.

Mount Creste Butte—See Crested Butte.

†**Mount Massive Trout Club (S of Leadville)**—K09LT, Mount Massive Lakes Inc., Box 6293, Colorado Springs (KRDO-TV Ch. 13 Colorado Springs).

†**Mount Massive Trout Club & vicinity**—K74DU, Pikes Peak Bcstg. Co., see Alamosa (KRDO-TV Ch. 13 Colorado Springs)—20-w.

†**Naturita, Norwood, Nucla & Paradox**—K02GC, XYZ TV Inc., see Grand Valley (KREY-TV Ch. 10 Montrose)—10-w.

†**Naturita, Norwood, Nucla & Paradox**—K04FY, San Miguel Power Assn. Inc., Box 128, Nucla (KUTV Ch. 2 Salt Lake City)—10-w.

†**Naturita, Nucla & Uravan**—K49AX, Montrose County, Box 1289, Montrose (KRMA-TV Ch. 6 Denver)—100-w.

†**Naturita (rural area W)**—K06GQ, XYZ TV Inc., see Grand Valley (KREY-TV Ch. 10 Montrose).

***New Castle**—K36AF, Pikes Peak Bcstg. Co., Box 1457, Colorado Springs (KJCT-TV Ch. 8 Grand Junction)—100-w.

†**New Castle**—K07JF, XYZ TV Inc., see Grand Valley (KREX-TV Ch. 5 Grand Junction)—10-w.

†**New Castle & Peach Valley**—K09JT, K11JZ, Garfield County, see Carbon-dale (KCNC-TV Ch. 4 & KUSA-TV Ch. 9 Denver)—5-w each.

†**New Castle, Peach Valley & Canyon Creek**—K03FS, K05GY, Garfield County, see Carbon-dale (KRMA-TV Ch. 6 & KWGN-TV Ch. 2 Denver)—10-w each.

***New Castle, Rifle, Carbondale, Cattle Creek, Missouri Heights & Glenwood Springs**—K13AO, XYZ TV Inc., see Grand Valley (KREX-TV Ch. 5 Grand Junction)—10-w.

Norwood—See Naturita.

Nucla—See Naturita.

†**Nutria & Sunetha**—K66AV, XYZ TV Inc., see Grand Valley (KREZ-TV Ch. 6 Durango)—20-w.

†**Oak Creek**—K02DY, Yampa Valley TV Assn. Inc., see Gore Pass (KUSA-TV Ch. 9 Denver).

Oak Creek—Ch. 69, Yampa Valley TV Assn., see above (KWGN-TV Ch. 2 Denver)—100-w.

†**Oak Creek & Yampa**—K06CH, K09IF, Yampa Valley TV Assn., see Gore Pass (KCNC-TV Ch. 4 & KMGH-TV Ch. 7 Denver).

†**Ohio City & Pitkin**—K12AL, Gunnison County Metropolitan Recreation District, see Antero Junction (KOAA-TV Ch. 5 Pueblo).

Otis—See Akron.

†**Ouray**—K07BV, City of Ouray, 5th Ave. & 3rd St. (KREX-TV Ch. 5 Grand Junction).

***Ouray**—K11PM, City of Ouray, see above (KJCT-TV Ch. 8 Grand Junction)—10-w.

†**Ouray & Ouray County**—K09PJ, City of Ouray, see above (KTSC Ch. 8 Pueblo)—10-w.

†**Ouray, Ridgway, Delta County & Montrose County**—K61BR, City of Ouray, see above (KRMA-TV Ch. 6 Denver)—100-w.

Ouray—See also Ridgway.

Ovid—See Julesburg.

†**Pagosa Springs**—K02IL, XYZ TV Inc., see Grand Valley (KREZ-TV Ch. 6 Durango)—10-w.

†**Pagosa Springs**—K08GM, K10GO, K70CR, Pagosa Springs TV Assn., Pagosa Springs (KOB-TV Ch. 4, KOAT-TV Ch. 7 & KGGM-TV Ch. 13 Albuquerque, NM)—1-w, 1-w, 10-w.

†**Pagosa Springs**—K62AP, Regents of U. of New Mexico & Board of Education, City of Albuquerque, 1130 University Blvd. NE, Albuquerque, NM (KNME-TV Ch. 5 Albuquerque, NM)—20-w.

†**Pagosa Springs & Upper Piedra (rural)**—K09JV, Upper Piedra TV Assn., Box 788, Pagosa Springs (KOB-TV Ch. 4 Albuquerque, NM).

Pailsade—See Clifton.

Pailsade—See also Grand Junction.

†**Paonia**—K06HZ, K11LU, Grand Mesa, see Cedaredge (KREX-TV Ch. 5 Grand Junction; KOAA-TV Ch. 5 Pueblo). K11LU requests CP to switch to Ch. 3 & change principal community to Lazear, Crawford & Clearfork area, CO.

Paonia—See also Crawford.

Paonia—See also Hotchkiss.

Paradox—See Naturita.

Parshall—See Green Mountain Reservoir.

Peach Valley—See New Castle.

†**Peetz & Logan County (rural)**—K15AB, K17AB, K19AB, K21AD, Board of Logan County Commissioners, High Plains Radio, 2999 County Rd. AA, Sugar City (KWGN-TV Ch. 2, KCNC-TV Ch. 4, KUSA-TV Ch. 6 & KRMA-TV Ch. 9 Denver)—100-w each.

†**Phippsburg & Steamboat Springs**—K11FW, Moffat County, see Axial Basin (KCNC-TV Ch. 4 Denver)—10-w.

†**Phippsburg & Yampa Valley rural area**—K13ES, Yampa Valley TV Assn., see Gore Pass (KMGH-TV Ch. 7 Denver)—10-w.

***Piceance Creek (rural area)**—K07QB, Rio Blanco County TV Assn., see Banty Point (KRMA-TV Ch. 6 Denver)—10-w.

†**Piceance Creek rural area (central)**—K61BD, K64AV, K67BK, Rio Blanco County TV Assn., see Artesia (KMGH-TV Ch. 7, KUSA-TV Ch. 9 & KCNC-TV Ch. 4 Denver)—20-w each.

†**Piceance Creek area & White River area (east & west)**—K54AH, K57AZ, K69BP, Rio Blanco County TV Assn., see Artesia (KMGH-TV Ch. 7, KCNC-TV Ch. 4 & KUSA-TV Ch. 9 Denver)—100-w each.

Piceance Creek area—See also White River.

Pinewood Springs—See Estes Park Estates.

Pitkin—See Ohio City.

†**Pitkin & Ohio City**—K10MA, Gunnison County Metropolitan Recreation District, see Antero Junction (KWGN-TV Ch. 2 Denver).

***Pitkin & Ohio City**—K08JZ, Gunnison County Metropolitan Recreation District, see Antero Junction (KUSA-TV Ch. 9 & KWGN-TV Ch. 2 Denver).

†**Pitkin County rural area**—K09LU, K11LW, Woody Creek Recreation Assn., 1338 Grand Ave., Glenwood Springs (KREX-TV Ch. 5 Grand Junction; KUSA-TV Ch. 9 Denver)—1-w, 10-w.

†**Pitkin County rural area & Woody Creek**—K13MT, Woody Creek Recreation Assn., see above (KCNC-TV Ch. 4 Denver).

Pitkin County rural area—See also Woody Creek.

†**Placerville**—K03FX, XYZ TV Inc., see Grand Valley (KREY-TV Ch. 10 Montrose)—10-w.

***Platero**—K10IZ, Coronado Silver Corp., Box 608, Antonito (KOB-TV Ch. 4 Albuquerque, NM).

†**Powderhorn ski area development & Upper Plateau Creek**—K69AO, Roaring Fork TV Assn. Inc., see Aspen (KREX-TV Ch. 5 Grand Junction)—100-w.

†**Powderhorn Valley**—K08EP, Gunnison County Metropolitan Recreation District, see Antero Junction (KREY-TV Ch. 10 Montrose).

†**Powderhorn Valley**—K12LX, Gunnison County Metropolitan Recreation District, see Antero Junction (KUSA-TV Ch. 9 Denver).

†**Powder Wash**—K10EF, Moffat County, see Axial Basin (KCNC-TV Ch. 4 Denver).

†**Radium & Sheephorn**—K70DV, K72DE, Eagle Valley TV Corp., Eagle (KCNC-TV Ch. 4, KUSA-TV Ch. 9 Denver)—20-w, 10-w.

Railroad Valley—See Duckwater.

Rand—See Coalmont.

†**Rangely**—K06IX, Rio Blanco County TV Assn., see Artesia (KREX-TV Ch. 5 Grand Junction)—10-w.

Rangely—Ch. 66, Western Slope Communications Ltd., 818 Colorado Ave., Aspen (KCWS Ch.3 Glenwood Springs).

Rangely—See also Blue Mountain.

Rangely—See also Artesia.

Rangely—See also Meeker.

†**Rangely, Dinosaur & Blue Mountain**—K41AJ, Rio Blanco County TV Assn., see Artesia (KCNC-TV Ch. 4 Denver)—100-w.

†**Raymond & Riverside (unincorporated villages of)**—K03EG, K08IN, K11MV, K13NN, Riverside Television Assn. (KMGH-TV Ch. 7, KCNC-TV Ch. 4, KWGN-TV Ch. 2 & KUSA-TV Ch. 9 Denver).

†**Red Cliff**—K06GT, K10HG, K12CH, Town of Red Cliff, 413 Eagle Rd., Red Cliff (KMGH-TV Ch. 7 & KCNC-TV Ch. 4 Denver).

Red Cliff—See also Camp Hale.

Red Feather Lakes area—K03EX, K08JJ, K11OE, K13OT, Mountain Lions of Red Feather Lakes, Box 216, Red Feather Lakes (KMGH-TV Ch. 7, KCNC-TV Ch. 4, KWGN-TV Ch. 2 & KUSA-TV Ch. 9 Denver)—10-w. each.

Redlands—See Grand Junction.

Red Mesa—See Cortez.

†**Redstone**—K04HP, Roaring Fork TV Assn., see Aspen (KUSA-TV Ch. 9 Denver)—10-w.

***Redstone**—K07RR, Roaring Fork TV Assn. Inc., see Aspen (KRMA-TV Ch. 6 Denver)—10-w.

Redstone—Ch. 2, Roaring Fork TV Assn. Inc., see Aspen (KCNC-TV Ch. 4 Denver)—10-w.

Redstone—See also Crystal River.

†**Redstone & Upper Crystal River Valley**—K06CK, Crystal River TV Assn., Redstone (KREX-TV Ch. 5 Grand Junction)—10-w.

†**Rico**—K09KL, Rico Chamber of Commerce, Box 186 (KREZ-TV Ch. 6 Durango).

†**Ridgway**—K03AY, XYZ TV Inc., see Grand Valley (KREY-TV Ch. 10 Montrose)—10-w.

Ridgway—Ch. 13, Ridgway TV Assn., Box 252, Ridgway (KJCT-TV Ch. 8 Grand Junction)—10-w.

***Ridgway & Ouray**—K64BL, City of Ouray, see Ouray (KTSC Ch. 8 Pueblo)—100-w.

†**Rifle**—K02GG, XYZ TV Inc., see Grand Valley (KREX-TV Ch. 5 Grand Junction)—100-w.

***Rifle**—K57CR, Pikes Peak Bcstg. Co., see Alamosa (KUTV Ch. 2 Salt Lake City, UT).

Rifle—See also Carbondale.

Rifle Creek—See Divide Creek.

Riland—See Dotsero.

Riland—See also Eagle.

†**Rio Blanco Valley (NW) & Upper Piceance Creek Basin**—K38AG, Rio Blanco County TV Assn., see Banty Point (KRMA-TV Ch. 6 Denver)—100-w.

***Rio Blanco Valley (NW) & Upper Piceance Creek Basin**—K44AC, Rio Blanco County TV Assn., see Artesia (KCNC-TV Ch. 4 Denver)—100-w.

Riverside (unincorporated village of)—See Raymond.

†**Roan Creek**—K02KL, K04KF, K13RC, Garfield County, see Carbondale (KWGN-TV Ch. 2 & KRMA-TV Ch. 6 Denver; KJCT-TV Ch. 8 Grand Junction)—1-w, 10-w, 10-w.

1985 Edition



†**Roan Creek rural area**—K07AN, Garfield County Metropolitan Recreation District, see Antero Junction (KREX-TV Ch. 5 Grand Junction).

Roaring Fork River Valley—See Carbondale.

Roaring Fork River Valley—See also Crystal.

Rogers Mesa—See Crawford.

†**Romeo, La Jara, Manassa, Antonito & Alamosa**—K57CB, KKTV Inc., 3100 N. Nevada Ave., Colorado Springs (KKTV Ch. 11 Colorado Springs via microwave)—100-w.

Romeo—See also Alamosa.

Royal Gorge—See Eight Mile Ridge.

†**Rulison**—K03DY, XYZ TV Inc., see Grand Valley (KREX-TV Ch. 5 Grand Junction).

Rulison rural areas—See East Rifle.

†**Salida**—K09NR, Salida TV Translator Assn., Box 325 (KOAA-TV Ch. 5 Pueblo).

Salida—See also Buena Vista.

†**Salida, Buena Vista, Center & Monte Vista**—K53AR, U. of Southern Colorado, see Aguilar (KTSC Ch. 8 Pueblo)—100-w.

†**San Luis**—K02KI, U. of Southern Colorado, see Aguilar (KTSC Ch. 8 Pueblo).

†**San Luis & rural area**—K06BE, K09EK, K11GW, Costilla County TV Booster Assn., Box 452, San Luis (KOB-TV Ch. 4, KGGM-TV Ch. 13 & KOAT-TV Ch. 7 Albuquerque, NM).

†**Sargents**—K57CS, K53AY, Gunnison County Metropolitan Recreation District, see Antero Junction (KUSA-TV Ch. 9 Denver; KOAA-TV Ch. 5 Pueblo)—10-w each.

Sedgwick—See Julesburg.

Selbert—See Flagler.

Sheephorn—See Colorado River Valley.

Sheephorn—See also Radium.

†**Silt rural areas & Upper Four Mile Creek**—K52AG, K54AG, Garfield County, see Carbondale (KUSA-TV Ch. 9 & KCNC-TV Ch. 4 Denver)—100-w each.

Silt rural areas—See Four Mile Creek.

†**Silverton**—K09AP, Silverton TV Assn. Inc., Box 571 (KREX-TV Ch. 5 Grand Junction).

Skyway—See Grand Junction.

†**Snowmass at Aspen**—K02HI, K04HH, K10IW, Roaring Fork TV Assn., see Aspen (KREX-TV Ch. 5 Grand Junction; KUSA-TV Ch. 9 & KCNC-TV Ch. 4 Denver)—10-w each.

Snowmass at Aspen—Ch. 12, Roaring Fork TV Assn. Inc., see Aspen (KRMA-TV Ch. 6 Denver)—10-w.

†**Somerset**—K02IJ, K10KK, Somerset TV Assn., see below (KOAA-TV Ch. 5 Pueblo-Colorado Springs; KUSA-TV Ch. Denver).

***Somerset**—K12MN, Somerset TV Assn., Box 802, Somerset (KREX-TV Ch. 5 Grand Junction).

South Bertheson Ranch—See J. O. Weiland Ranch.

South Fork—See Masonic Park.

***South Fork & rural area**—K57BW, South Fork TV Assn., Rte. 0057 Pauite Trail, Del Norte (KNME-TV Ch. 5 Albuquerque, NM)—20-w.

South Glenwood Springs—See Carbondale.

South Rifle—See East Rifle.

South Yuma County rural areas—See Idalia.

Translators

COLORADO—(Continued)

†**SW Baca County rural area**—K03DZ, K06HW, K09JS, Baca County, see Mount Carmel (KKTU Ch. 11 & KRDO-TV Ch. 13 Colorado Springs; KOAA-TV Ch. 5 Pueblo)—10-w each.

†**Spring Creek & Taylor River summer home area**—K13RX, Gunnison County Metropolitan Recreation District, see Antero Junction (KREX-TV Ch. 5 Grand Junction).

†**Spring Creek, Taylor River Resort & Summer Home area**—K11QK, Gunnison County Metropolitan Recreation District, see Antero Junction (KOAA-TV Ch. 5 Pueblo).

†**Springfield**—K71CB, K73BV, K75CF, Baca County, see Mount Carmel (KOAA-TV Ch. 5 Pueblo; KKTU Ch. 11 & KRDO-TV Ch. 13 Colorado Springs)—100-w each.

†**Staley & Goeder (rural area)**—K07QE, K09PE, Rio Blanco County TV Assn., see Banty Point (KRMA-TV Ch. 6 Denver; KREX-TV Ch. 5 Grand Junction).

Staley—See Goeder.

†**Steamboat Springs**—K03CL, K06CF, K09GX, Yampa Valley TV Assn. Inc., see Gore Pass (KUSA-TV Ch. 9, KCNC-TV Ch. 4 & KMGH-TV Ch. 7 Denver).

†**Steamboat Springs**—K58AQ, K64AR, Moffat County, see Axial Basin (KRMA-TV Ch. 6 & KWGN-TV Ch. 2 Denver)—100-w each.

Steamboat Springs—See also Phippsburg.

†**Sunetha**—K74AD, K80AV, Pagosa Springs TV Assn., see Pagosa Springs (KOB-TV Ch. 4 & KOAT-TV Ch. 7 Albuquerque, NM)—10-w each.

†**Sunetha**—K68BI, Regents of U. of New Mexico & Board of Education, see Pagosa Springs (KNME-TV Ch. 5 Albuquerque, NM)—20-w.

Sunetha—See also Nutria.

†**Sutank & rural areas**—K04KC, K12MH, Garfield County, see Carbondale (KWGN-TV Ch. 2 & KRMA-TV Ch. 6 Denver)—5-w, 10-w.

†**Sweetwater Creek area**—K03AP, K05EC, K13HO, Sweetwater TV Assn., Gypsum (KUSA-TV Ch. 9, KCNC-TV Ch. 4 & KCNC-TV Ch. 4 Denver).

Taylor River—See Division.

Taylor River—See also Spring Creek.

Texas Creek—See Cotopaxi.

†**The Cliffs, Estes Park (west) & Windcliff Estates**—K51AB, K53AC, K55AU, K69AT, Platte Valley Farm Supply Co. d/ba as Translator TV Inc., Box 1528, Estes Park (KWGN-TV Ch. 2, KCNC-TV Ch. 4, KMGH-TV Ch. 7 & KUSA-TV Ch. 9 Denver)—10-w each.

Toponas—Ch. 10, Yampa Valley TV Assn., see below (KUSA-TV Ch. 9 Denver)—10-w.

†**Toponas & rural area**—K12KR, Yampa Valley TV, 561 Russel St., Craig (KCNC-TV Ch. 4 Denver)—10-w.

†**Towaoc**—K02BH, K05AU, K10IY, Ute Mountain Ute Tribe of Indians, Towaoc (KOAT-TV Ch. 7 & KGGM-TV Ch. 13 Albuquerque, NM; KOB-TV Ch. 12 Farmington, NM). K02BH holds CP to increase power to 10-w.

***Towaoc**—K57BM, Ute Mountain Ute Tribe of Indians, see above (KGGM-TV Ch. 13 Albuquerque, NM).

†**Trinidad, Valdez & Hoehne**—K69CX, U. of Southern Colorado, see Aguilar (KTSC Ch. 8 Pueblo)—100-w.

Troublesome—See Green Mountain Reservoir.

†**Twelve Mile Club (S of Fairplay)**—K11MM, Twelve Mile Club, 5 Portales Rd., Colorado Springs (KRDO-TV Ch. 13 Colorado Springs).

Upper Crystal River Valley—See Redstone.

†**Upper Divide Creek**—K08HT, XYZ TV Inc., see Grand Valley (KREX-TV Ch. 5 Grand Junction).

†**Upper Divide Creek**—K10IQ, Garfield County, see Carbondale (KCNC-TV Ch. 4 Denver)—5-w.

Upper Four Mile Creek—See Silt rural areas.

†**Upper Frying Pan River area**—K03AJ, Frying Pan TV Assn., Basalt (KREX-TV Ch. 5 Grand Junction). Holds CP to redescribe principal community as Lower Frying Pan River area.

†**Upper Frying Pan River**—K07KF, Fry-Ark TV Assn., Meredith (KREX-TV Ch. 5 Grand Junction).

†**Upper Frying Pan River (near Thomasville)**—K09LE, Roaring Fork TV Assn., see Aspen (KUSA-TV Ch. 9 Denver).

Upper Frying Pan River—See also Lower Frying Pan River.

Upper Piceance Creek Basin—See Rio Blanco Valley NW.

Upper Piedra—See Pagosa Springs.

†**Upper Piedra (rural area)**—K02HX, Upper Piedra TV Assn., see Pagosa Springs (KOAT-TV Ch. 7 Albuquerque, NM).

Upper Plateau Creek—See Powderhorn ski area development.

Upper White River—See Buford.

†**Uruvan**—K10GY, San Miguel Power Assn. Inc., see Naturita (KUTV Ch. 2 Salt Lake City).

†**Uruvan**—K03FQ, K05GV, K07QI, K12MF, Union Carbide Communications Co. Inc., Tarrytown Technical Center, Tarrytown, NY (KTVX Ch. 4, KUTV Ch. 2 & KUED-TV Ch. 7 Salt Lake City, UT & KREY-TV Ch. 10 Montrose, CO).

Uruvan—See also Naturita.

†**Valdez**—K02CR, K07FA, K09FA, Valdez TV Club, Box 133 (KRDO-TV Ch. 13 & KKTU Ch. 11 Colorado Springs; KOAA-TV Ch. 5 Pueblo).

Valdez—See also Trinidad.

†**Vallecito Reservoir area**—K02ET, K10AD, Lake TV Assn., see Bayfield (KOAT-TV & KOB-TV Ch. 7 Albuquerque)—10-w each.

Vallecito Reservoir—See also Bayfield.

†**Victor**—K04BY, K12GU, Victor Volunteer Fire Dept., Victor Ave. & 5th St. (KUSA-TV Ch. 9 & KMGH-TV Ch. 7 Denver).

†**Wagon Wheel Gap rural area**—K12IE, Wagon Wheel Gap TV Assn., Creede (KOAA-TV Ch. 5 Pueblo).

†**Walden**—K08EY, Jackson County, see Jackson County (KCNC-TV Ch. 4 Denver)—10-w.

***Walden**—K12MK, K60BM, Jackson County, see Jackson County (KUSA-TV Ch. 9 & KRMA-TV Ch. 6 Denver)—10-w, 100-w.

Walden—See also Coalmont.

Washington County—See Akron.

†**Waunita & Hot Springs**—K55BI, K75CV, Gunnison County Metropolitan Recreation District, see Antero Junction (KWGN-TV Ch. 2 Denver; KTSC Ch. 8 Pueblo)—100-w, 20-w.

***Waunita, Hot Springs & Gunnison**—K58BF, City of Ouray, see Ouray (KTSC Ch. 8 Pueblo)—100-w.

†**Westcliffe**—K07BW, K09DY, Art Hibbs, Westcliffe (KKTU Ch. 11 & KRDO-TV Ch. 13 Colorado Springs).

***Westcliffe**—K03GG, Southeast Colorado Area Health Education Center Inc., 201 W. 8th St., Suite 625, Pueblo (KTSC Ch. 8 Pueblo).

White River—See Meeker.

White River—See also Piceance.

†**White River area (east-west) & Piceance Creek area**—K32AC, Rio Blanco County TV Assn., see Banty Point (KRMA-TV Ch. 6 Denver)—100-w.

†**Williams Fork rural area**—K12DQ, Moffat County, see Axial Basin (KCNC-TV Ch. 4 Denver). Holds CP for 10-w.

†**Wilson Creek Oil Camp**—K13IH, Rio Blanco County TV Assn., see Artesia (KSL-TV Ch. 5 Salt Lake City, UT).

Wilson Creek—See Meeker.

Wilson Oil Camp—See Meeker.

Windcliff Estates—See The Cliffs.

Wolcott—See Eagle.

Woody Creek—See Pitkin County.

***Woody Creek & Pitkin County rural area**—K07RN, Roaring Fork TV Assn. Inc., see Aspen (KRMA-TV Ch. 6 Denver).

†**Wray**—K04DM, K12AM, TV Committee, Box 13 (KLOE-TV Ch. 10 Goodland, KS; KSNK Ch. 8 McCook, NE).

†**Wray**—K56BI, Region 1 Translator Assn., see Haxton (KTVS Ch. 3 Sterling)—100-w.

***Wray**—K58BB, K60BK, K62BG, K64BF, Region 1 Translator Assn., see Haxton (KWGN-TV Ch. 2, KCNC-TV Ch. 4, KRMA-TV Ch. 6 & KUSA-TV Ch. 9 Denver)—100-w each.

Yampa—See Oak Creek.

†**Yampa Valley**—K07GK, Moffat County, see Axial Basin (KUSA-TV Ch. 9 Denver)—10-w.

Yampa Valley—See also Phippsburg.

†**Yuma**—K13EM, Town of Yuma, 221 S. Main (KCNC-TV Ch. 4 Denver).

†**Yuma**—K32AB, K34AC, K36AC, Region 1 Translator Assn., see Haxton (KWGN-TV Ch. 2, KCNC-TV Ch. 4 & KRMA-TV Ch. 6 Denver)—100-w each.

Yuma—Ch. 38, Region 1 Translator Assn., see Haxton (KUSA-TV Ch. 9 Denver)—100-w.

CONNECTICUT

†**Hartford**—W47AD, Spanish International Communications Corp., 460 West 42nd St., New York, NY (WXTV Ch. 41 New York, NY-Paterson, NJ)—1000-w.

†**Torrington**—W79AI, Viacom Bcstg. Inc., 1211 Ave. of the Americas, New York, NY (WVIT Ch. 30 New Britain)—100-w.

†**Waterbury**—W61AC, Connecticut Educational Telecommunications Corp., 244 Summit St., Hartford (WEDH Ch. 24 Hartford; WEDW Ch. 49 Bridgeport)—100-w.

†**West Haven**—W59AA, Viacom Bcstg. Inc., see Torrington (WVIT Ch. 30 New Britain)—1000-w.

DISTRICT OF COLUMBIA

Washington—Ch. 56, Los Cerezos Television Co., 1150 17th St. NW, Washington (KWEX-TV Ch. 41 San Antonio, TX)—1000-w.

DELAWARE

Brookside—See Newark.

†**Newark & Brookside**—W61AN, Francis J. Tafelski, RD 1, Box 394, Middletown (WGCB-TV Ch. 49 Red Lion, PA)—100-w.

FLORIDA

†**Big Pine**—W36AA, W47AC, W55AM, W57AM, W60AK, Board of County Commissioners-Monroe County, Rte. 2, Box 140, Summerland Keys (WPBT Ch. 2, WTVJ Ch. 4, WCIX Ch. 6, WSVN Ch. 7 & WPLG Ch. 10 Miami)—100-w each.

†**Fort Lauderdale**—W61AA, Taft Television & Radio Co. Inc., 1718 Young St., Cincinnati, OH (WCIX Ch. 6 Miami)—100-w.

Fort Lauderdale—Ch. 63, Neighborhood TV Co. Inc., Box 22073, Phoenix, AZ (KUSK Ch. 7 Prescott, AZ via satellite)—100-w.

†**Fort Myers**—W70AM, W73AI, Leeco TV Inc., 170 Oakley Ave., North Ft. Myers (WSVN Ch. 7 & WPLG Ch. 10 Miami)—100-w each.

†**Fort Pierce, Stuart & Vero Beach**—W21AB, WTOG-TV Inc., 3415 University Ave., St. Paul, MN (WTOG Ch. 44 St. Petersburg-Tampa)—100-w.

***Fort Walton Beach**—W56AW, WTVY Inc., Box 1089, Dothan, AL (WTVY Ch. 4 Dothan)—100-w.

†**Hollywood**—W69AA, Taft Television & Radio Co. Inc., 1718 Young St., Cincinnati, OH (WCIX Ch. 6 Miami)—100-w.

†**Immokalee & Lehigh Acres**—W77AC, W79AM, Leeco TV Inc., see Ft. Myers (WSVN Ch. 7 & WPLG Ch. 10 Miami)—100-w each.

†**Inverness**—W61AK, WTOG-TV Inc., see Fort Pierce (WTOG Ch. 44 St. Petersburg)—100-w.


Jacksonville—Ch. 53, Neighborhood TV Co. Inc., see Fort Lauderdale (KUSK Ch. 7 Prescott, AZ via satellite)—100-w.

†**Key Largo**—W56AZ, W61AI, W67AP, Board of County Commissioners-Monroe County, see Big Pine (WPBT Ch. 2, WTVJ Ch. 4, WCIX Ch. 6, WSVN Ch. 7 & WPLG Ch. 10 Miami)—100-w each.

***Key West**—W31AB, W39AC, W44AC, W49AE, W66AN, Board of County Commissioners-Monroe County, see Big Pine (WPBT Ch. 2, WTVJ Ch. 4, WCIX Ch. 6, WSVN Ch. 7 & WPLG Ch. 10 Miami)—100-w each.

Lehigh Acres—See Immokalee

1985 Edition



TELEVISION TECHNOLOGY CORPORATION
 Low Power TV Transmitters, Translators, TV & FM
 2360 Industrial Lane
 Broomfield, CO 80020
 (303) 465-4141
 TWX: 910-938-0396 TTC ARDA

***Marathon**—W30AB, W38AA, W63AL, W65AP, W68AI, Board of County Commissioners-Monroe County, see Big Pine (WPBT Ch. 2, WTVJ Ch. 4, WCIX Ch. 6, WSVN Ch. 7 & WPLG Ch. 10 Miami)—100-w each.

†**Matecumbe**—W32AB, W35AC, W40AA, W43AD, W59AJ, Board of County Commissioners-Monroe County, see Big Pine (WPBT Ch. 2, WTVJ Ch. 4, WCIX Ch. 6, WSVN Ch. 7 & WPLG Ch. 10 Miami)—100-w each.

McIntosh—Ch. 64, Cowles Florida Bcstg. Inc., 540 Corporation Ave., Holly Hill (WESH-TV Ch. 2 Daytona Beach)—100-w.

†**Melbourne & Palm Bay**—W56BG, Cowles Bcstg. Inc., 540 Corporation Ave., Holly Hill (WESH-TV Ch. 2 Daytona Beach-Orlando)—700-w.

†**Miami**—W33AA, Taft Television & Radio Co. Inc., see Hollywood (WCIX Ch. 6 Miami)—1000-w.

Miami—Ch. 49, Neighborhood TV Co. Inc., see Fort Lauderdale (KUSK Ch. 7 Prescott, AZ via satellite)—100-w.

†**North Fort Lauderdale**—W64AD, Taft Television & Radio Co. Inc., see Hollywood (WCIX Ch. 6 Miami)—100-w.

†**Ocala**—W29AB, WTOG-TV Inc., see Fort Pierce (WTOG Ch. 44 St. Petersburg-Tampa)—1000-w.

†**Ocala**—W57AN, Gainesville Television Inc., 6220 NW 43rd St., Gainesville (WCJB Ch. 20 Gainesville)—100-w.

Ocala—Ch. 63, Channel 9 of Orlando, 639 W. Central Blvd., Orlando (WFTV Ch. 9 Orlando)—100-w.

†**Okeechobee**—W61AP, WTOG-TV Inc., see Fort Pierce (WTOG Ch. 44 St. Petersburg)—100-w.

Orlando—Ch. 52, Neighborhood TV Co. Inc., see Fort Lauderdale (KUSK Ch. 7 Prescott, AZ via satellite)—100-w.

Palm Bay—See Melbourne.

†**Panama City & adjacent communities**—W22AB, Board of Regents, Florida State U., 202 Dodd Hall, Tallahassee (WFVSU-TV Ch. 11 Tallahassee)—1000-w.

***Rock Harbor**—W64AN, W69AS, Board of County Commissioners-Monroe County, see Big Pine (WPBT Ch. 2, WTVJ Ch. 4, WCIX Ch. 6, WSVN Ch. 7 & WPLG Ch. 10 Miami)—100-w each.

St. Petersburg—Ch. 47, Neighborhood TV Co. Inc., see Fort Lauderdale (KUSK Ch. 7 Prescott, AZ via satellite)—100-w.

***Sebring**—W27AE, Hubbard Bcstg. Inc., 3415 University Ave., St. Paul, MN (WTOG Ch. 44 St. Petersburg)—1000-w.

Sebring—Ch. 48, WTSP-TV Inc., 11450 Gandy Blvd., St. Petersburg (WTSP-TV Ch. 10 Tampa-St. Petersburg)—1000-w.

Stuart—See Fort Pierce.

***Tallahassee**—W17AB, Octagon Bcstg. Co., 3445 Peachtree Rd., Suite 840, Atlanta, GA (WMBB Ch. 13 Panama City)—1000-w.

†**Tampa**—W50AC, Bahai Honda, 12100 S.W. 87th Ave., Miami (KWEX-TV Ch. 41 San Antonio, TX & KMEX-TV Ch. 34 Los Angeles, CA via satellite)—100-w.

Union Park—Ch. 61, Bogner Bcst. Equipment Corp., see Coral City (KTBN-TV Ch. 40 Santa Ana, CA via satellite)—100-w.

West Palm Beach—Ch. 55, Neighborhood TV Co. Inc., see Fort Lauderdale (KUSK Ch. 7 Prescott, AZ via satellite)—100-w.

Vero Beach—See Fort Pierce.

†**White Springs**—W70BB, White Springs Bcstg. Co. Inc., Box 968, Alachua (WJKS-TV Ch. 17 Jacksonville)—2.5-w. Requests 100-w.

GEORGIA

Atlanta—Ch. 57, Neighborhood TV Co. Inc., Box 22073, Phoenix, AZ (KUSK Ch. 7 Prescott, AZ via satellite)—100-w.

Translators

GEORGIA—(Continued)

- †**Carnesville**—W52AA, Georgia Public Telecommunications Commission, 1540 Stewart Ave. SW, Atlanta (WCES-TV Ch. 20 Wrens)—1000-w.
- †**Carrollton**—W49AD, Georgia Public Telecommunications Commission, see above (WJSP-TV Ch. 28 Columbus)—1000-w.
- †**Cedartown**—W65AD, Georgia Public Telecommunications Commission, see above (WCLP-TV Ch. 18 Chatsworth)—1000-w. Holds CP to decrease power to 100-w.
- †**Clayton & Mountain City**—W06AE, Pulitzer Bcstg. Co., 1111 Olive St., St. Louis, MO (WYFF-TV Ch. 4 Greenville, SC).
- †**Clayton & Mountain City**—W09AE, Spartan Radiocasting Co., 224 E. Main St., Spartanburg, SC (WSPA-TV Ch. 7 Spartanburg, SC).
- †**Columbus**—W48AB, Georgia Public Telecommunications Commission, see Carnesville (WJSP-TV Ch. 28 Columbus)—1000-w.
- Dade County**—See Flintstone.
- †**Draketown**—W27AA, Georgia Public Telecommunications Commission, see Carnesville (WCLP-TV Ch. 18 Chatsworth)—1000-w.
- †**Elberton**—W60AE, Georgia Public Telecommunications Commission, see Carnesville (WCES-TV Ch. 20 Wrens)—1000-w.
- †**Flintstone and rural areas of Dade & Walker Counties**—W51AB, Georgia Public Telecommunications Commission, (WCLP-TV Ch. 18 Chatsworth)—100-w.
- †**Hartwell & Royston**—W22AC, Georgia Public Telecommunications Commission, see Carnesville (WCES-TV Ch. 20 Wrens)—1000-w.
- †**Hayesville, Hiwassee & Macedonia Community**—W07BB, W10AM, W13AX, Tri-County TV Booster Inc., Box 158, Hiwassee (WSB-TV Ch. 2, WAGA-TV Ch. 5 & WXIA-TV Ch. 11 Atlanta).
- †**Hiwassee**—W50AB, Georgia Public Telecommunications Commission, see Carnesville (WCLP-TV Ch. 18 Chatsworth)—1000-w.
- †**Hiwassee & Young Harris, GA and Hayesville, NC**—W67AH, Tri-County TV Booster Club Inc., Box 158, Hiwassee (WTBS Ch. 17 Atlanta)—100-w.
- Hiwassee**—See also Hayesville.
- †**Lafayette**—W35AA, Georgia Public Telecommunications Commission, see Carnesville (WCLP-TV Ch. 18 Chatsworth)—100-w.
- Macedonia Community**—See Hayesville.
- Mountain City**—See Clayton.
- Royston**—See Hartwell.
- Savannah**—Ch. 55, Neighborhood TV Co. Inc., see Atlanta (KUSK Ch. 7 Prescott, AZ via satellite)—100-w.
- †**Toccoa**—W68AF, Georgia Public Telecommunications Commission, see Carnesville (WCES-TV Ch. 20 Wrens)—1000-w.
- Walker County**—See Flintstone.
- †**Young Harris**—W07BE, W10AQ, W13AY, Tri-County TV Booster Inc., see Hayesville (WXIA-TV Ch. 11, WAGA-TV Ch. 5 & WSB-TV Ch. 2 Atlanta).
- †**Young Harris**—W04BJ, Georgia Public Telecommunications Commission (WCLP-TV Ch. 18 Chatsworth)—100-w.
- Young Harris**—See also Hiwassee.

HAWAII

- †**Anahola**—K63AZ, Hawaii Public Bcstg. Authority, see Kaumakani (KHET Ch. 11 Honolulu)—100-w.
- †**Hakalau**—K67BA, Hawaii Public Bcstg. Authority, see Kaumakani (KHET Ch. 11 Honolulu)—100-w.
- †**Hanalei, Kauai County & Princeville**—K03EB, Princeville at Hanalei Community Association, Box 121, Hanalei (KGMB Ch. 9 Honolulu)—10-w.
- †**Hanalei & Princeville**—K68BE, Hawaii Public Bcstg. Authority, see Kaumakani (KHET Ch. 11 Honolulu)—100-w.
- †**Hawaiian Ocean View Estates**—K69CF, Hawaii Public Bcstg. Authority, see Kaumakani (KMEB-TV Ch. 10 Wailuku)—100-w.
- †**Hilo**—K04FE, Hawaii Public Bcstg. Authority, see Kaumakani (KMEB-TV Ch. 10 Wailuku)—100-w.
- Honolulu**—Ch. 39, Hawaii Public Bcstg. Authority, see Kaumakani (KMEB-TV Ch. 10 Wailuku)—100-w.
- Honolulu**—Ch. 54, Neighborhood TV Co. Inc., Box 22073, Phoenix, AZ (KUSK Ch. 7 Prescott, AZ via satellite)—100-w.

Kailua—See Kaneohe.

***Kaneohe & Kailua**—K38AN, Hawaii Public Bcstg. Authority, see Kaumakani (KMEB-TV Ch. 10 Wailuku)—1000-w.

Kauai County—See Hanalei.

†**Kaumakani**—K63AI, Hawaii Public Bcstg. Authority, 2350 Dole St., Honolulu (KHET Ch. 11 Honolulu)—20-w.

†**Kaumakani**—K53AM, Channel 13 Club of Kauai Inc., 3259 Hiraoka St., Lihue, Kauai (KHNL-TV Ch. 13 Honolulu)—20-w.

†**Kilauea**—K62AQ, Hawaii Public Bcstg. Authority, see Kaumakani (KHET Ch. 11 Honolulu)—100-w.

†**Kilauea Military Camp**—K56BD, Hawaii Public Bcstg. Authority, see Kaumakani (KMEB-TV Ch. 10 Wailuku)—10-w.

†**Lihue**—K69BZ, Lee Enterprises Inc., 130 E. 2nd St., Davenport, IA (KGMB Ch. 9 Honolulu)—100-w.

†**Lihue**—K74BC, Western Telestations Inc., 1290 Ala Moana Blvd., Honolulu (KITV Ch. 4 Honolulu)—100-w.

†**Lihue**—K78AR, Western Sun Inc., c/o Des Moines Register & Tribune, 715 Locust St., Des Moines, IA (KHON-TV Ch. 2 Honolulu)—100-w.

†**Lihue**—K67AV, Hawaii Public Bcstg. Authority, see Kaumakani (KHET Ch. 11 Honolulu)—1000-w.

***Lihue**—K65BV, Ch. 13 Club of Kauai Inc., see Kaumakani (KHNL-TV Ch. 13 Honolulu)—100-w.

†**Naaiehu & Pahala**—K63BB, Hawaii Public Bcstg. Authority, see Kaumakani (KMEB-TV Ch. 10 Wailuku)—10-w.

†**Naaiehu & Pahala**—K74BA, Western Telestations Inc., see Lihue (KHVO Ch. 13 Hilo)—10-w.

†**Naaiehu & volcano area**—K70BS, Western Telestations Inc., see Lihue (KHVO Ch. 13 Hilo)—10-w.

†**Pahala**—K67BN, Hawaii Public Bcstg. Authority, see Kaumakani (KMEB-TV Ch. 10 Wailuku)—10-w.

Pahala—See also Naaiehu.

***Princeville at Hanalei**—K56AP, Princeville at Hanalei Community Assn., see Hanalei (KITV Ch. 4 Honolulu)—100-w.

Princeville—See also Hanalei.

†**Waialua**—K63AA, Hawaii Public Bcstg. Authority, see Kaumakani (KHET Ch. 11 Honolulu)—100-w.

†**Wailane Coast Oahu**—K56AS, K58AN, K60AW, K66AU, K68AY, City & County of Honolulu, 650 S. King St., Honolulu (KHON-TV Ch. 2, KITV Ch. 4, KHET Ch. 11, KHNL-TV Ch. 13 & KGMB Ch. 9 Honolulu)—100-w each.

†**Waimea**—K57BI, Lee Enterprises Inc., see Lihue (KGMB Ch. 9 Honolulu)—20-w.

***Waimea (Kamuela)**—K63BP, Hawaii Public Bcstg. Authority, see Kaumakani (KMEB-TV Ch. 10 Wailuku)—100-w.

†**Waipake**—K66AY, Hawaii Public Bcstg. Authority, see Kaumakani (KHET Ch. 11 Honolulu)—10-w.

IDAHO

- †**Ahsahka**—K11DK, K13EG, Riverside TV Inc., Rte. 1, Orofino (KHQ-TV Ch. 6 & KREM-TV Ch. 2 Spokane, WA).
- †**Ahsahka & Riverside**—K08DU, Riverside TV Inc., see Ahsahka (KXLY-TV Ch. 4 Spokane).
- †**Albion, Burley, Heyburn, Oakley, Paul & Rupert**—K69DC, State Board of Education & Board of Regents of U. of Idaho, 1910 University Dr., Boise (KISU-TV Ch. 10 Pocatello)—100-w.
- †**Albion, Burley & Rupert**—K61AP, The Post Co., Box 2148, Idaho Falls (KIFI-TV Ch. 8 Idaho Falls)—100-w.
- Albion**—See Burley.
- †**Albion, Burley & Rupert**—K65AZ, KID Bcstg. Corp., 1255 E. 17th St., Box 2008, Idaho Falls (KID-TV Ch. 3 Idaho Falls)—100-w.
- †**Albion, Elba, Idaho rural area & Malta**—K09IR, KMVT Bcstg. Inc., see Ketchum (KMVT Ch. 11 Twin Falls).
- ***Ashton**—K05HQ, Upper Valley Translator Committee, RR 1, Sugar City (KPMI Ch. 6 Pocatello)—5-w.

- †**Baker, Lemhi & Lemhi Valley**—K05BE, Ramsey Mountain TV Assn., Lemhi Valley (KID-TV Ch. 3 Idaho Falls)—10-w.
- †**Baker-Tendoy**—K55AI, Salmon TV Translator District, Box 2308, Salmon (KID-TV Ch. 3 Idaho Falls)—100-w.
- †**Bancroft, Grace & Soda Springs**—K07BK, K09ID, K11BC, K13AY, Caribou County TV Assn., 398 N. Monsanto Blvd., Soda Springs (KUTV Ch. 2 Salt Lake City, UT; KID-TV Ch. 3 Idaho Falls; KTVX Ch. 4, KSL-TV Ch. 5 Salt Lake City, UT)—1-w, 1-w, 10-w, 10-w.
- ***Bancroft, Grace & Soda Springs**—K12LK, Caribou County TV Assn., see above (KISU-TV Ch. 10 Pocatello)—10-w.
- Bear Lake County (rural area)**—See Dingle.
- †**Blackrock & Inkom**—K07NO, Inkom TV Assn., Box 100, Inkom (KIVI Ch. 6 Pocatello). Requests CP to increase power to 10-w.
- †**Boise & Collister**—K13ST, King Bcstg. Co., Box 24525, Seattle, WA (KTVB Ch. 7 Boise).
- †**Bonnors Ferry**—K56AB, Boundary County TV Translator District, c/o Bob Bradford, Translator Sales & Service, Box 66285, Seattle (KSPS-TV Ch. 7 Spokane, WA)—100-w.
- †**Bonnors Ferry**—K59BW, State Board of Education & Board of Regents of U. of Idaho, see Albion (KUID-TV Ch. 12 Moscow)—100-w.
- †**Bonnors Ferry & Naples**—K09HK, K11HM, K13HQ, Boundary County TV Translator District, Star Rte. 1, Bonnors Ferry (KREM-TV Ch. 2, KXLY-TV Ch. 4 & KHQ-TV Ch. 6 Spokane, WA)—10-w each.
- †**Brownlee, ID & Halfway, OR**—K09OP, Idaho Power Co., Box 770, Boise (KIVI Ch. 6 Nampa)—5-w.
- Brownlee Creek**—See Brownlee Power Plant.
- †**Brownlee Power Plant & Brownlee Creek farming area, ID and Halfway, OR**—K11PD, Idaho Power Co., see Brownlee (KBCI-TV Ch. 2 Boise)—5-w.
- †**Brownlee Power Plant, ID & Halfway, OR**—K13QL, Idaho Power Co., see Brownlee (KTVB Ch. 7 Boise)—5-w.
- †**Burley & Rupert area**—K63BX, Ambassador Media Corp., 7600 Potomac Falls Rd., McLean, VA (KPVI Ch. 6 Pocatello)—100-w.
- †**Burley, Rupert & Albion**—K59CC, KMVT Bcstg. Inc., see Ketchum (KMVT Ch. 11 Twin Falls)—100-w.
- Burley**—See also Albion.
- †**Cambridge**—K09HN, Eugene TV Inc., see Council (KBCI-TV Ch. 2 Boise).
- †**Cambridge & Midvale**—K05DC, King Bcstg. Co., see Boise (KTVB Ch. 7 Boise).
- †**Cambridge & Midvale**—K11PB, State Board of Education & Board of Regents of U. of Idaho, see Albion (KAID Ch. 4 Boise).
- †**Cascade**—K13GO, King Bcstg. Co., see Boise (KTVB Ch. 7 Boise).
- †**Cascade**—K11GR, Eugene TV Inc., see Council (KBCI-TV Ch. 2 Boise).
- †**Cascade**—K09LO, State Board of Regents of the U. of Idaho, 650 W. State, Rm. 307, Boise (KAID Ch. 4 Boise).
- ***Cascade, McCall & New Meadows**—K08JW, No Business TV Assn., Box 243, New Meadows (KIVI Ch. 6 Nampa)—10-w.
- †**Challis**—K05CJ, K10AW, Challis Rod & Gun Club TV Inc., Challis (KIFI-TV Ch. 8 & KID-TV Ch. 3 Idaho Falls)—1-w, 10-w.
- †**Challis & Ellis rural area**—K12LS, State Board of Education & Board of Regents of U. of Idaho, see Albion (KISU-TV Ch. 10 Pocatello)—10-w.
- †**Clayton**—K10JR, Clayton Community TV, see below (KIVI Ch. 6 Nampa).
- †**Clayton & rural area (west)**—K05AL, Clayton Community TV, General Delivery, Clayton (KID-TV Ch. 3 Idaho Falls).
- †**Clearwater River (middle fork)**—K11HZ, K13ED, Middle Fork TV, Star Rte., Kooskia (KHQ-TV Ch. 6 & KXLY-TV Ch. 4 Spokane, WA).
- †**Clifton**—K08DO, K10DZ, K13DZ, Clifton City Corp., Box 26, Clifton (KUTV Ch. 2, KTVX Ch. 4 & KSL-TV Ch. 5 Salt Lake City, UT).
- Coeur d'Alene & Post Falls**—K26AD, State Board of Education & Board of Regents of U. of Idaho, see Albion (KUID-TV Ch. 12 Moscow)—100-w.
- Collister**—See Boise.
- †**Coolin, Nordman & surrounding Priest Lake area**—K05GL, K08JH, K10KR, K12LF, Priest Lake Translator District, Box 77, Coolin (KSPS-TV Ch. 7, KREM-TV Ch. 2, KXLY-TV Ch. 4 & KHQ-TV Ch. 6 Spokane, WA)—10-w each.

SATELLITE WEEK

It covers everything between Heaven & Earth!

Call 202-872-9200 for information

- †**Cottonwood, Craigmont, Grangeville & Nezperce**—K59BA, K69AK, K72AL, K75AE, K81AC, Central Idaho TV Inc., 162 E. Main, Grangeville (KUID-TV Ch. 12 Moscow; KLEW-TV Ch. 3 Lewiston; KREM-TV Ch. 2, KXLY-TV Ch. 4, KHQ-TV Ch. 6 Spokane, WA)—20-w, 20-w, 100-w, 100-w, 100-w.
- †**Cottonwood Creek area**—K09NQ, K11NX, K13OO, Cottonwood Creek TV, Culdesac (KHQ-TV Ch. 6, KXLY-TV Ch. 4 & KREM-TV Ch. 2 Spokane, WA).
- †**Council**—K09OA, K11HA, K13GW, Council Chamber of Commerce, 202 First Ave., Council (KIVI Ch. 6 Nampa; KBCI-TV Ch. 2 & KTVB Ch. 7 Boise).
- †**Council**—K05GO, State Board of Education & Board of Regents of U. of Idaho, see Albion (KAID Ch. 4 Boise)—5-w.
- Craigmont**—See Cottonwood.
- †**Crouch & Garden Valley**—K69CK, State Board of Education & Board of Regents of U. of Idaho, see Albion (KAID Ch. 4 Boise)—10-w.
- †**Crouch, Garden Valley & Terrace Lakes**—K05EY, K09LB, Terrace Lakes Recreation Ranch Inc., Box 65, Garden Valley (KBCI-TV Ch. 2 & KTVB Ch. 7 Boise).
- †**Crouch, Garden Valley & Terrace Lakes**—K03ET, Garden Valley Translator District, Garden Valley (KIVI Ch. 6 Nampa).
- †**Crouch rural area, Grimes Pass & Ranger Station**—K11KS, K13LB, Terrace Lakes Recreation Inc., see Crouch (KBCI-TV Ch. 2 & KTVB Ch. 7 Boise).
- †**Crouch rural area, Grimes Pass & Ranger Station**—K08JA, Garden Valley Translator District, see above (KIVI Ch. 6 Nampa).
- †**Dingle & Bear Lake County (rural)**—K09PJ, K11PP, K13QY, Bear Lake Valley TV Assn., Laketown, UT (KUTV Ch. 2, KTVX Ch. 4 & KSL-TV Ch. 5 Salt Lake City, UT).
- †**Driggs (rural area)**—K02KD, Grand Targhee, c/o Big Valley Corp., TV Translator K02KD, Alta, WY via Driggs, ID (KPVI Ch. 6 Pocatello)—10-w.
- †**Driggs & Tetonia, ID-Alta, WY**—K07QC, Grand Targhee, see above (KID-TV Ch. 3 Idaho Falls)—10-w.
- †**Driggs, Tetonia & Victor**—K13QE, State Board of Education & Board of Regents of U. of Idaho, see Albion (KISU-TV Ch. 10 Pocatello)—10-w.
- †**Driggs, Victor & Tetonia, ID**—K05GU, Grand Targhee, see above (KIFI-TV Ch. 8 Idaho Falls)—10-w.
- Elba**—See Albion.
- †**Elk Bend**—K12IP, Elk Bend TV Unincorporated Assn., Star Rte., Salmon (KIFI-TV Ch. 8 Idaho Falls).
- Elk Bend**—Ch. 7, Elk Bend TV Unincorporated Assn., see above (KIFI-TV Ch. 8 Idaho Falls).
- Ellis rural area**—See Challis.
- ***Fairfield**—K03FK, K05GT, K09OZ, K13QP, Camas County TV Translator Assn., Box 355, Fairfield (KIVI Ch. 6 Nampa; KTVB Ch. 7, KAID Ch. 4 & KBCI-TV Ch. 2 Boise)—10-w, 10-w, 5-w, 10-w.
- †**Ferdinand**—K07CP, K09CK, K11CR, Ferdinand TV Service, Village of Ferdinand, Ferdinand (KXLY-TV Ch. 4, KREM-TV Ch. 2 & KHQ-TV Ch. 6 Spokane, WA).
- †**Filer, Hansen, Jerome, Kimberly, Twin Falls, Dietrich & Shoshone**—K13LR, State Board of Education & Board of Regents of U. of Idaho, see Albion (KAID Ch. 4 Boise)—100-w.
- †**Fish Creek, Lava Hot Springs & Portneuf River area**—K11CP, Lava TV Repeater Station Inc., 3rd. Ave. W & Main St., Lava Hot Springs (KID-TV Ch. 3 Idaho Falls).
- †**Fourth of July Creek & North Fork**—K02CE, North Fork TV Assn., Box 1174, Salmon (KID-TV Ch. 3 Idaho Falls)—10-w.
- Garden Valley**—See Crouch.
- †**Geneva & Raymond**—K08HO, K11FY, K13MH, Thomas Fork Translator System, Geneva (KUTV Ch. 2 & KSL-TV Ch. 5 Salt Lake City, UT; KID-TV Ch. 3 Idaho Falls-Pocatello)—1-w, 1-w, 10-w.

Translators

IDAHO—(Continued)

- †**Georgetown**—K69CL, State Board of Education & Board of Regents of U. of Idaho, see Albion (KISU-TV Ch. 10 Pocatello).
- †**Gibbonsville**—K03FG, K05GG, Lost Trail TV Assn., Star Route, Gibbonsville (KPAX-TV Ch. 8 & KECI-TV Ch. 13 Missoula, MT).
- †**Glenns Ferry**—K04EN, KMVT Bcstg. Inc., see Ketchum (KMVT Ch. 11 Twin Falls).
- †**Glenns Ferry**—K05DD, King Bcstg. Co., see Boise (KTVB Ch. 7 Boise).
- †**Glenns Ferry**—K09HS, Eugene TV Inc., see Council (KBCI-TV Ch. 2 Boise).
- †**Glenns Ferry**—K13QF, State Board of Education & Board of Regents of U. of Idaho, see Albion (KAID Ch. 4 Boise)—10-w.
- Grace**—See Bancroft.
- Grangeville**—See Cottonwood.
- Grimes Pass**—See Crouch.
- ***Hagerman**—K57CC, KMVT Bcstg. Inc., see Ketchum (KMVT Ch. 11 Twin Falls)—100-w.
- †**Hagerman**—K63AM, K65AQ, K67AT, K69BD, Hagerman Translator District, General Delivery, Hagerman (KBCI-TV Ch. 2 & KAID Ch. 4 Boise; KIVI Ch. 6 Nampa; KTVB Ch. 7 Boise)—100-w each.
- ***Halley**—K05HM, KMVT Bcstg. Inc., see Ketchum (KMVT Ch. 11 Twin Falls).
- Halley**—Ch. 6, KMVT Bcstg. Inc., see Ketchum (KMVT Ch. 11 Twin Falls).
- †**Hailey, Ketchum & Sun Valley**—K04EF, Eugene TV Inc., see Council (KBCI-TV Ch. 2 Boise)—5-w.
- Heyburn**—See Albion.
- Idahome**—See Albion.
- †**Inkom & Blackrock**—K11AG, K13AH, Inkom TV Assn., Inkom (KID-TV Ch. 3, KIFI-TV Ch. 8 Idaho Falls)—10-w each.
- Inkom**—See also Blackrock.
- †**Irwin & Swan Valley**—K13QH, State Board of Education & Board of Regents of U. of Idaho, see Albion (KISU-TV Ch. 10 Pocatello)—1-w.
- ***Jerome & Twin Falls**—K55BE, Eugene TV Inc., see Council (KBCI-TV Ch. 2 Boise)—100-w.
- ***Jerome**—See also Twin Falls.
- †**Johnson Creek area**—K13QC, Lafe Cox, Cox Ranch, Cascade (KIVI Ch. 6 Nampa).
- †**Julietta**—K07NL, K09DF, K11DL, K13PA, Julietta TV Assn., Box 153, Julietta (KXLY-TV Ch. 4, KREM-TV Ch. 2 & KHQ-TV Ch. 6 Spokane, WA; KLEW-TV Ch. 3 Lewiston).
- ***Julietta**—K05GP, State Board of Education & Board of Regents of U. of Idaho, see Albion (KUID-TV Ch. 12 Moscow). Requests switch to Ch. 64.
- †**Kamiah**—K07AQ, K09AL, K11KO, K13AP, Kamiah Valley TV Inc., Box 179 (KXLY-TV Ch. 4 & KREM-TV Ch. 2 Spokane, WA; KUID-TV Ch. 12 Moscow; KHQ-TV Ch. 6 Spokane, WA).
- †**Kellogg**—K67BX, State Board of Education & Board of Regents of U. of Idaho, see Albion (KUID-TV Ch. 12 Moscow)—10-w.
- †**Ketchum**—K09AQ, KMVT Bcstg. Inc. see below (KMVT Ch. 11 Twin Falls).
- †**Ketchum, Sun Valley & Warm Springs**—K13HG, KMVT Bcstg. Inc., 2217 Elizabeth Blvd., Twin Falls (KMVT Ch. 11 Twin Falls).
- Ketchum**—See also Hailey.
- †**Kooskia**—K08AW, K10BF, K12BD, Kooskia Lions Club Inc., Kooskia (KREM-TV Ch. 2, KXLY-TV Ch. 4 & KHQ-TV Ch. 6 Spokane, WA).
- ***Kooskia & Stites**—K05GQ, State Board of Education & Board of Regents of U. of Idaho, see Albion (KUID-TV Ch. 12 Moscow)—1-w.
- †**Lapwai**—K08BQ, K13LM, Lapwai Valley TV Assn., Box 2 (KHQ-TV Ch. 6 & KXLY-TV Ch. 4 Spokane, WA).
- ***Lapwai & Spalding**—K10LF, State Board of Education & Board of Regents of U. of Idaho, see Albion (KUID-TV Ch. 12 Moscow).
- †**Lava Hot Springs**—K13CO, Lava TV Repeater Station Inc., see Fish Creek area (KIFI-TV Ch. 8 Idaho Falls).

†**Lava Hot Springs**—K59BY, State Board of Education & Board of Regents of U. of Idaho, see Albion (KISU-TV Ch. 10 Pocatello).

Lava Hot Springs—See also Fish Creek.

†**Leadore**—K13RV, The Post Co., see Albion (KIFI-TV Ch. 8 Idaho Falls).

†**Leadore (north)**—K61CI, The Post Co., see Albion (KIFI-TV Ch. 8 Idaho Falls)—20-w.

†**Leadore & Lee Creek areas**—K11BD, Leadore Community TV Assn., Leadore (KID-TV Ch. 3 Idaho Falls).

Lee Creek—See Leadore.

†**Lemhi, Tendoy, Baker, Hayden Basin, North Lemhi Valley**—K09SD, Ramsey Mountain TV Assn. (KIFI-TV Ch. 8 Idaho Falls)—10-w.

Lemhi—See also Baker.

Lemhi Valley—See Baker.

†**Lewiston**—K68BC, K70BA, K72CY, K74CK, K76AH, Orchards Community TV Assn. Inc., Box 492 (KSPS-TV Ch. 7 & KREM-TV Ch. 2 Spokane, WA; KLEW-TV Ch. 3 Lewiston; KXLY-TV Ch. 4 Spokane, WA; KWSU-TV Ch. 10 Pullman; KHQ-TV Ch. 6 Spokane, WA)—20-w, 20-w, 20-w, 10-w, 20-w.

†**Lewiston**—K64BR, State Board of Education & Board of Regents of U. of Idaho, see Albion (KUID Ch. 12 Moscow)—10-w.

†**Lewiston, ID-Clarkston, WA**—K66CE, Life of Victory TV Inc., 5970 W. 60th Ave., Arvada, CO (WDLI Ch. 17 Canton, OH via satellite)—100-w.

†**Little Salmon River (rural area)**—K13NH, Canyon TV Assn., Box 3618, New Meadows (KIVI Ch. 6 Nampa).

†**Little Salmon River rural area (Pinehurst area)**—K05FB, K09HW, Canyon TV Assn., see above (KTVB Ch. 7 & KBCI-TV Ch. 2 Boise).

†**Lowman**—K13IA, Eugene TV Inc., see Council (KBCI-TV Ch. 2 Boise).

†**Malad**—K54AS, K56BM, K58AR, K60AZ, Oneida County Translator District, 346 N. Main, Malad (KTVX Ch. 4 & KSTU Ch. 20 Salt Lake City, UT; KID-TV Ch. 3 & KIFI-TV Ch. 8 Idaho Falls)—100-w, 100-w, 1-w, 1-w.

†**Malad**—Oneida County Translator District, see above ()—100-w.

†**Malad**—Oneida County Translator District, see above ()—100-w.

†**Malad**—K62BD, State Board of Education & Board of Regents of U. of Idaho, see Albion (KISU-TV Ch. 10 Pocatello)—100-w.

Malta—See Albion.

†**May & Goldberg rural areas**—K02LR, State Board of Education & Board of Regents of U. of Idaho, see Albion (KISU-TV Ch. 10 Pocatello).

***May rural area**—K06JV, State Board of Education & Board of Regents of U. of Idaho, see Albion (KISU-TV Ch. 10 Pocatello).

McCall—See Cascade.

†**McCall & New Meadows**—K10FD, Eugene TV Inc., see Council (KBCI-TV Ch. 2 Boise).

†**McCall & New Meadows**—K12EZ, K13SO, King Bcstg. Co., see Boise (both KTVB Ch. 7 Boise)—10-w, 1-w.

†**McCall & New Meadows**—K05FG, State Board of Regents of the U. of Idaho, see Cascade (KAID Ch. 4 Boise)—10-w.

Midvale—See Cambridge.

†**Mink Creek**—K08EZ, K10FF, K13HA, Mink Creek TV Corp., RFD 2, Box 162, Preston (KUTV Ch. 2, KTVX Ch. 4 & KSL-TV Ch. 5 Salt Lake City, UT).

†**Montpelier**—K57BN, State Board of Education & Board of Regents of U. of Idaho, see Albion (KISU-TV Ch. 10 Pocatello)—100-w.

Montpelier—See also Laketown, UT.

†**Mullan**—K10HC, Eagle Communications Inc., 340 W. Main St., Box 1503, Missoula, MT (KECI-TV Ch. 13 Missoula, MT).

Naples—See Bonners Ferry.

New Meadows—See McCall.

New Meadows—See also Cascade.

Nezperce—See Cottonwood.

Nordman—See Coolin.

***North Fork**—K04MX, North Fork TV Assn., Box 1106, North Fork (KPAX-TV Ch. 8 Missoula, MT)—10-w.

North Fork—See also Fourth of July Creek.

Oakley—See Albion.

†**Orofino**—K05BS, Banner TV Club, Orofino (KLEW-TV Ch. 3 Lewiston).

†**Orofino**—K07FT, K09FV, K12DY, Orofino TV Inc., Box 1141, Orofino (KXLY-TV Ch. 4, KREM-TV Ch. 2 & KHQ-TV Ch. 6 Spokane, WA).

Paris—See Laketown, UT.

Paul—See Albion.

†**Peck**—K07BQ, K09AX, Peck TV Club, Peck (KXLY-TV Ch. 4 & KHQ-TV Ch. 6 Spokane).

Peck—Ch. 11, State Board of Education & Board of Regents of U. of Idaho, see Albion (KUID-TV Ch. 12 Moscow).

Pinehurst—See Little Salmon River.

Post Falls—See Coeur D'Alene.

Portneuf River—See Fish Creek.

†**Preston**—K26AA, K28AA, K30AB, K32AD, K34AD, K36AD, Franklin County TV District 1, Box 168, Preston (KISU-TV Ch. 10 Pocatello; KUTV Ch. 2, KSTU Ch. 20, KTVX Ch. 4, KSL-TV Ch. 5 Salt Lake City, UT; KID-TV Ch. 3 Idaho Falls)—100-w, 100-w, 100-w, 20-w, 100-w, 100-w.

Preston—Ch. 63, Franklin County TV District No. 1, see above (KISU-TV Ch. 10 Pocatello)—100-w.

Priest Lake—See Coolin.

***Priest Lake rural area**—K57CM, State Board of Education & Board of Regents of U. of Idaho, see Albion (KUID-TV Ch. 12 Moscow).

†**Priest River & Sandpoint**—K10GA, Regents of U. of Idaho, see Coeur d'Alene (KUID-TV Ch. 12 Moscow).

***Priest River & Sandpoint**—K64BD, State Board of Education & Board of Regents of U. of Idaho, see Albion (KUID-TV Ch. 12 Moscow)—100-w.

Ranger Station—See Crouch.

Raymond—See Geneva.

Rexburg & St. Anthony—Ch. 13, Upper Valley Translator Committee, see Ashton (KPVI Ch. 6 Pocatello)—10-w.

†**Rexburg, St. Anthony & Sugar City**—K12MA, The Post Co., Box 2148, Idaho Falls (KIFI-TV Ch. 8 Idaho Falls-Pocatello)—10-w.

***Richfield**—K02JQ, State Board of Education & Board of Regents of U. of Idaho, see Albion (KAID Ch. 4 Boise).

Riverside—See Ahsahka.

†**Rose Lake & St. Maries**—K69CN, State Board of Education & Board of Regents of U. of Idaho, see Albion (KUID-TV Ch. 12 Moscow)—100-w.

Rupert—See Albion.

Rupert—See also Burley.

St. Anthony—See Rexburg.

St. Maries—See Rose Lake.

†**Salmon**—K65BG, K59AV, K70AS, Salmon TV Translator District, see Baker-Tendoy (KECI-TV Ch. 13 & KPAX-TV Ch. 8 Missoula, MT; KID-TV Ch. 3 Idaho Falls)—100-w, 100-w, 10-w. K70AS requests CP for switch from Ch. 70 to Ch. 69; 100-w.

†**Salmon**—K57CI, State Board of Education & Board of Regents of U. of Idaho, see Albion (KISU-TV Ch. 10 Pocatello)—100-w.

†**Salmon (southern portion) & Williams Creek**—K07PV, Salmon Television Translator District, see Baker-Tendoy (KID-TV Ch. 3 Idaho Falls).

Sandpoint—See Priest River.

Soda Springs—See Bancroft.

Spalding—See Lapwai.

†**Stites**—K07EW, K09IC, K11ID, Stites Community TV, Box 23 (KXLY-TV Ch. 4, KREM-TV Ch. 2 & KHQ-TV Ch. 6 Spokane, WA).

Stites—See also Kooskia.


Stump Creek—See Tygee Valley.

Sugar City—See Rexburg.

Sun Valley—See Hailey.

Sun Valley—See also Ketchum.

1985 Edition



TELEVISION TECHNOLOGY CORPORATION
 Low Power TV Transmitters, Translators, TV & FM
 2360 Industrial Lane
 Broomfield, CO 80020
 (303) 465-4141
 TWX: 910-938-0396 TTC ARDA

Swan Valley—See Irwin.

Tendoy—See Baker-Tendoy.

Terrace Lakes—See Crouch.

Tetonia—See Driggs.

Thousand Springs & Buhl—Ch. 9, State Board of Education & Board of Regents of U. of Idaho, see Albion (KAID Ch. 4 Boise)—10-w.

***Twin Falls & Jerome**—K51AU, Ambassador Media Corp., see Burley (KPVI Ch. 6 Pocatello)—100-w.

Twin Falls—See Filer.

Twin Falls—See also Jerome.

†**Tygee Valley & Stump Creek**—K10LO, Tygee Valley Ranch, Box 428, Auburn, WY (KID-TV Ch. 3 & KIFI-TV Ch. 8 Idaho Falls).

Victor—See Driggs.

Warm Springs—See Ketchum.

†**White Bird**—K09GK, K11BJ, K13JL, White Bird TV Assn., White Bird (KREM-TV Ch. 2, KHQ-TV Ch. 6 & KXLY-TV Ch. 4 Spokane, WA).

Williams Creek—See Salmon.

ILLINOIS

Aurora—Ch. 69, Neighborhood TV Co. Inc., Box 22073, Phoenix, AZ (KUSK Ch. 7 Prescott, AZ via satellite)—100-w.

†**Carbondale**—W10AH, Paducah Newspapers Inc., Box 1037, Paducah, KY (WPSD-TV Ch. 6 Paducah, KY)—10-w.

†**Danville**—W68AA, WAND TV Inc., Box 631, Decatur (WAND Ch. 17 Decatur)—1000-w.

DeKalb—Ch. 69, Bogner Bcst. Equipment Corp., 410 Railroad Ave., Westbury, NY (KTBN-TV Ch. 40 Santa Ana, CA via satellite)—100-w.

Evanston—Ch. 54, Neighborhood TV Co. Inc., see Aurora (KUSK Ch. 7 Prescott, AZ via satellite)—100-w.

Peoria—Ch. 53, Neighborhood TV Co. Inc., see Aurora (KUSK Ch. 7 Prescott, AZ via satellite)—100-w.

†**Robinson**—W57AO, Full Gospel Business Men's Fellowship International, Robinson Chapter, 203 W. Plum, Robinson (WDLI Ch. 17 Canton, OH via satellite)—100-w.

Rockford—Ch. 68, Neighborhood TV Co. Inc., see Aurora (KUSK Ch. 7 Prescott, AZ via satellite)—100-w.

Springfield—Ch. 39, Full Gospel Business Men's Fellowship International-Lincolinland Chapter, Rte. 1, Riverton (WDLI Ch. 17 Canton, OH via satellite)—100-w.

†**Springfield**—W49AA, Midwest TV Inc., 509 S. Neil St., Champaign (WCIA Ch. 3 Champaign)—1000-w.

INDIANA

Columbus—Ch. 50, Full Gospel Business Men's Fellowship International-Indiana Chapter, 3321 Westenedge Dr., Columbus (WDLI Ch. 17 Canton, OH via satellite)—100-w.

†**Fort Wayne**—W39AA, Fort Wayne Public TV Inc., 7340 Blackhawk Lane, Fort Wayne (WBGU-TV Ch. 57 Lima, OH)—1000-w.

Fort Wayne—Ch. 68, Neighborhood TV Co. Inc., Box 22073, Phoenix, AZ (KUSK Ch. 7 Prescott, AZ via satellite)—100-w.

†**Muncie**—W32AC, Full Gospel Fellowship International, Muncie Chapter, 303 Riley Rd., Muncie (WDLI Ch. 17 Canton, OH via satellite)—100-w.

South Bend—Ch. 58, Neighborhood TV Co. Inc., see Fort Wayne (KUSK Ch. 7 Prescott, AZ via satellite)—100-w.

Translators

IOWA

- †**Bedford**—K10GI, K12GN, City of Bedford, c/o City Clerk (KMTV Ch. 3 & WOWT Ch. 6 Omaha, NE).
- †**Carroll**—K72CP, K74BM, K78AW, K82AN, City of Carroll, 120 E. 5th St., City Hall (KDIN-TV Ch. 11 Des Moines; WOI-TV Ch. 5 Ames; KCCI-TV Ch. 8 & WHO-TV Ch. 13 Des Moines)—20-w, 100-w, 100-w, 100-w.
- †**Clarinda**—K56AF, K58AE, K60AK, K64AH, K66AL, City of Clarinda, 200 S. 15th St., Clarinda (KMTV Ch. 3 Des Moines; WOWT Ch. 6 Omaha, NE; KETV Ch. 7, KDIN-TV Ch. 11 & WHO-TV Ch. 13 Des Moines)—100-w each.
- †**Decorah**—K12EA, KGAN-TV, Box 3131, Cedar Rapids (KGAN-TV Ch. 2 Cedar Rapids).
- †**Decorah**—K14AF, Iowa Public Bcstg. Board, 2801 Bell Ave., Box 1758, Des Moines (KYIN Ch. 24 Mason City)—1000-w.
- Des Moines**—Ch. 53, Neighborhood TV Co. Inc., Box 22073, Phoenix, AZ (KUSK Ch. 7 Prescott, AZ via satellite)—100-w.
- Dubuque**—Ch. 26, Arapahoe County TV Club, 18100 E. Berry Dr., Aurora, CO (WTBS Ch. 17 Atlanta, GA via satellite)—1000-w.
- †**Fenton & Ringsted**—K56BF, The Kiwanis Club of Ringsted, 607 2nd Ave. W., West Bend (WHO-TV Ch. 13 Des Moines)—20-w.
- †**Fort Madison & surrounding area**—K38AB, Iowa Public Bcstg. Board, see Decorah (KIIN-TV Ch. 12 Iowa City)—1000-w.
- †**Iowa City**—K79BL, Palmer Communications Inc., 805 Brady St., Davenport (WOC-TV Ch. 6 Davenport)—100-w.
- †**Iowa City**—K74CU, KGAN-TV, see Decorah (KGAN-TV Ch. 2 Cedar Rapids)—100-w.
- †**Keokuk & surrounding area**—K44AB, Iowa Public Bcstg. Board, see Decorah (KIIN-TV Ch. 12 Iowa City)—100-w.
- †**Keosauqua & surrounding area**—K54AF, Iowa Public Bcstg. Board, see Decorah (KIIN-TV Ch. 12 Iowa City)—100-w.
- †**Lansing**—K41AD, Iowa Public Bcstg. Board, see Decorah (KRIN Ch. 32 Waterloo)—1000-w.
- McGregor**—See Prairie du Chien, WI.
- †**Mount Ayr**—K10FY, City of Mt. Ayr, c/o City Clerk, Mt. Ayr (WHO-TV Ch. 13 Des Moines).
- †**Ottumwa**—K74CO, K76BZ, Ottumwa Area Translator System Inc., 925 Queen Ann Ave., Ottumwa (KCCI-TV Ch. 8 & WHO-TV Ch. 13 Des Moines)—all 100-w.
- †**Ottumwa & surrounding area**—K33AA, Iowa Public Bcstg. Board, see Decorah (KIIN-TV Ch. 12 Iowa City)—1000-w.
- Ringsted**—See Fenton.
- †**Rock Rapids & surrounding area**—K25AA, Iowa Public Bcstg. Board, see Decorah (KSIN Ch. 27 Sioux City)—1000-w.
- †**Rolfe**—K72BL, Greater Rolfe Club, 705 Grant, Rolfe (WOI-TV Ch. 6 Ames)—10-w.
- †**Sibley & surrounding area**—K33AB, Iowa Public Bcstg. Board, see Decorah (KSIN Ch. 27 Sioux City)—1000-w.
- †**Spencer**—K76CE, K78BZ, K80AO, K83AU, Spencer Area TV Inc., 918 E. 10th St. (KCAU-TV Ch. 9 & KTIV Ch. 4 Sioux City; KELO-TV Ch. 11 Sioux Falls, SD; KUSD-TV Ch. 2 Vermillion, SD)—100-w each.
- †**Washington**—K13MN, KGAN-TV, see Decorah (KGAN-TV Ch. 2 Cedar Rapids)—10-w.

KANSAS

- †**Atwood**—K13QO, City of Atwood, c/o City Clerk, 112 S. Third, Atwood (KLNE-TV Ch. 3 Lexington, NE)—1-w.
- †**Blue Rapids**—K02HD, K05EV, K07KK, Blue Rapids Chamber of Commerce, 606 Genesee St., Blue Rapids (KSNB-TV Ch. 4 Superior, NE; KSNT Ch. 27 & WIBW-TV Ch. 13 Topeka).
- Chautauque County**—Ch. 58, KOTV Inc., Box 6, Tulsa, OK (KOTV Ch. 6 Tulsa, OK)—100-w.
- †**Clay Center**—K08AD, City of Clay Center, Box 117 (WIBW-TV Ch. 13 Topeka). Holds CP for 10-w.
- †**Clifton**—K03IF, City of Clifton, Clifton (KHAS-TV Ch. 5 Hastings, NE).
- †**Coffeyville**—K04EJ, Scripps-Howard Bcstg. Co., Box 1349, 3701 S. Peoria, Tulsa, OK (KJRH Ch. 2 Tulsa, OK)—10-w.
- †**Coffeyville**—K05CW, KOTV Inc., 302 S. Frankfort St., Tulsa, OK (KOTV Ch. 6 Tulsa, OK)—10-w.

- †**Frankfort**—K06ID, K08HX, City of Frankfort, 109 N. Kansas, Frankfort (KSNT Ch. 27 & WIBW-TV Ch. 13 Topeka).
- †**Great Bend**—K71BP, KAKE-TV & Radio Inc., 1500 N. West St., Box 1010, Wichita (KAKE-TV Ch. 10 Wichita)—100-w.
- †**Greenleaf**—K07LG, City of Greenleaf, Greenleaf (KSNT Ch. 27 Topeka).
- ***Hanover**—K02IV, K08CJ, City of Hanover, Hanover (KSNT Ch. 27 Topeka; KHNE-TV Ch. 29 Hastings, NE).
- †**Hays**—K70FE, KAKE-TV & Radio Inc., see Great Bend (KAKE-TV Ch. 10 Wichita)—100-w.
- †**Herington**—K71BO, KAKE-TV & Radio Inc., see Great Bend (KAKE-TV Ch. 10 Wichita)—100-w.
- †**Hoxie**—K05FV, City of Hoxie, see below (KWNB-TV Ch. 6 Hayes Center, NE)—5-w. Holds CP for 10-w.
- †**Hoxie & immediate area**—K11MZ, City of Hoxie, City Clerk, 1024 Royal Ave., Hoxie (KLNE-TV Ch. 3 Lexington, NE).
- ***Hoxie & rural area**—K69DB, Sheridan County, 929 9th St., Hoxie (KOOD Ch. 9 Hays)—100-w.
- †**Independence**—K04DW, Scripps-Howard Bcstg. Co., see Coffeyville (KJRH Ch. 2 Tulsa, OK)—10-w.
- †**Independence**—K10FH, KOTV Inc., see Coffeyville (KOTV Ch. 6 Tulsa, OK)—10-w.
- ***Iola**—K26AE, Washburn U. of Topeka, Iola (KSNF Ch. 16 Joplin, MO)—1000-w.
- †**Junction City**—K75CH, KAKE-TV & Radio Inc., see Great Bend (KAKE-TV Ch. 10 Wichita)—100-w.
- Kansas City, KS-MO**—Ch. 29, Neighborhood TV Co. Inc., Box 22073, Phoenix, AZ (KUSK Ch. 7 Prescott, AZ via satellite)—100-w.
- †**Lawrence**—K07JL, Stauffer Communications Inc., Box 119, Topeka (WIBW-TV Ch. 13 Topeka)—10-w.
- †**Linn**—K08IH, City of Linn, Linn (KSNT Ch. 27 Topeka).
- ***Luray**—K11OH, K13OV, City of Luray, Main St., Luray (KLNE-TV Ch. 3 Lexington, NE; KSNB-TV Ch. 4 Superior, NE).
- †**Manhattan**—K70EN, KAKE-TV & Radio Inc., see Great Bend (KAKE-TV Ch. 10 Wichita)—100-w.
- †**Marysville**—K08ED, Stauffer Communications Inc., see Lawrence (WIBW-TV Ch. 13 Topeka)—10-w.
- †**Natoma**—K11NS, K13OM, City of Natoma, City Clerk, Natoma (KLNE-TV Ch. 3 Lexington, NE; KSNB-TV Ch. 4 Superior, NE).
- Phillipsburg**—K66CD, Smoky Hills Public TV, Box 9, 6th & Elm Sts., Bunker Hill (KOOD Ch. 9 Hays)—100-w.
- †**Quinter**—K10JO, K12KH, City of Quinter, Rte. 1, Box 29, Quinter (KLNE-TV Ch. 3 Lexington, NE; KWNB-TV Ch. 6 Hayes Center, NE)—5-w each.
- †**Russell**—K75CB, KAKE-TV & Radio Inc., see Great Bend (KAKE-TV Ch. 10 Wichita)—100-w.
- †**St. Francis**—K04AT, St. Francis Chamber of Commerce, 413 E. Washington, St. Francis (KSNK Ch. 8 McCook, NE).
- †**Salina**—K18AA, Kansas State Network Inc., 833 N. Main St., Wichita (KSNC Ch. 2 Great Bend)—100-w.
- †**Salina**—K34AA, KAKE-TV & Radio Inc., see Great Bend (KAKE-TV Ch. 10 Wichita)—100-w.
- ***Salina**—W53AD, Stauffer Communications Inc., see Lawrence (WIBW-TV Ch. 13 Topeka)—100-w.
- †**Selden**—K13NP, City of Selden, City Clerk, Main St. (KWNB-TV Ch. 6 Hayes Center, NE)—5-w.
- †**Syracuse**—K08CA, S. B. TV Booster Station, Box HH (KTVC Ch. 6 Ensign).
- †**Topeka**—K07GP, Stauffer Communications Inc., see Lawrence (WIBW-TV Ch. 13 Topeka).
- †**Waterville**—K06FP, K08HG, City of Waterville, Waterville (KSNT Ch. 27 & WIBW-TV Ch. 13 Topeka).
- Wichita**—Ch. 55, Neighborhood TV Co. Inc., see Kansas City (KUSK Ch. 7 Prescott, AZ via satellite)—100-w.

KENTUCKY

- †**Annville, Gray Hawk, McKee & Tyner**—W04AC, Multimedia Inc., see Middlesboro (WBIR-TV Ch. 10 Knoxville, TN)—10-w.
- †**Artemus, Barbourville, Boone Heights & Heidrick**—W12AY, Kentucky State Board of Education, 600 Cooper Dr., Lexington (WKSO Ch. 29 Somerset).
- †**Augusta**—W56AT, Kentucky State Board of Education, see Artemus (WCVN Ch. 54 Covington)—100-w.
- †**Barbourville**—W04AF, W07AH, Barbourville Area TV Corp., 224 N. Main St. (WBIR-TV Ch. 10 & WATE-TV Ch. 6 Knoxville, TN).
- Barbourville**—See also Artemus.
- Boone Heights**—See Artemus.
- †**Burkesville**—W07AX, W12AW, City of Burkesville, Box 171 (WTVF Ch. 5 & WSMV Ch. 4 Nashville, TN).
- †**Burnside & Somerset**—W07AW, W12AB, Hobes Radio & Electronics, 119 Craborchard St., Somerset (WBIR-TV Ch. 10 Knoxville; WKYT-TV Ch. 27 Lexington).
- Butler**—See Boston.
- ***Cawood & Cranks rural area**—W66AM, Kentucky Authority for ETV, see Hawesville (WKHA Ch. 35 Hazard)—10-w.
- †**Corbin & Woodbine**—W04AD, Multimedia Inc., see Middlesboro (WBIR-TV Ch. 10 Knoxville, TN).
- †**Corbin & Woodbine**—W08AJ, Kiwanis Club of Corbin, 1201 S. Main, Corbin (WLOS Ch. 12 Asheville, NC).
- †**Cowan Creek, Eolia & Oven Fork**—W09AX, Kentucky State Board of Education, see Artemus (WKHA Ch. 35 Hazard).
- Cranks rural area**—See Cawood.
- †**Cumberland, Lynch & Totz**—W08AZ, Multimedia Inc., see Middlesboro (WBIR-TV Ch. 10 Knoxville, TN).
- †**Eolia & Whitesburg**—W07AS, Whitesburg TV Translator Inc., Box 610, Whitesburg (WBIR-TV Ch. 10 Knoxville, TN).
- Eolia**—See also Cowan Creek.
- †**Falmouth**—W56AM, Kentucky State Board of Education, see Artemus (WKON Ch. 52 Owenton)—100-w.
- Gray Hawk**—See Annville.
- †**Hawesville**—W55AJ, Kentucky Authority for ETV, 600 Cooper Dr., Lexington (WKMA Ch. 25 Madisonville)—100-w.
- Heidrick**—See Artemus.
- ***Hopkinsville**—W57AJ, Kentucky Authority for ETV, see Hawesville (WKMA Ch. 35 Madisonville)—10-w.
- ***Hopkinsville**—W64AV, Kentucky Authority for Educational TV, see Hawesville (self originating).
- †**Letcher**—W67AN, Kentucky Authority for ETV, see Hawesville (WKHA Ch. 35 Hazard)—10-w.
- †**Louisa**—W10AR, Kentucky State Board of Education, see Artemus (WKMR Ch. 38 Morehead).
- Louisville**—Ch. 66, Neighborhood TV Co. Inc., Box 22073, Phoenix, AZ (KUSK Ch. 7 Prescott, AZ via satellite)—100-w.
- Lynch**—See Cumberland.
- †**Manchester**—W07AD, Multimedia Inc., see Middlesboro (WBIR-TV Ch. 10 Knoxville, TN).
- †**Manchester**—W03AB, Cartis Carpenter, Rte. 3, Manchester (WATE-TV Ch. 6 Knoxville, TN).
- †**Mayking & Whitesburg**—W66AH, Kentucky State Board of Education, see Artemus (WKHA Ch. 25 Hazard)—100-w.
- McKee**—See Annville.
- †**Middlesboro**—W04AH, Multimedia Inc., 205 S. Main St., Box 2760, Greenville, SC (WBIR-TV Ch. 10 Knoxville, TN).
- †**Middlesboro**—W07AJ, Middlesboro Emergency Rescue Squad Inc., Box 514, Middlesboro (WTVK Ch. 26 Knoxville).
- †**Monticello**—W12AD, Bill Breeding, 205 N. Main St., Monticello (WBIR-TV Ch. 10 Knoxville, TN).

1985 Edition

COMMUNICATIONS DAILY

We're on the job when you are — with daily briefings of activities in the electronic communications field.

For more information call: 202-872-9200

Oven Fork—See Cowan Creek.

†**Pinesville**—W08BL, Kentucky State Board of Education, see Artemus (WKSO Ch. 29 Somerset).

Somerset—See Burnside.

†**Tompkinsville & surrounding rural area**—W55AL, Kentucky Authority for ETV, see Hawesville (WKSO Ch. 29 Somerset)—100-w.

Totz—See Cumberland.

Tyner—See Annville.

†**Whitesburg**—W04AX, Holston Valley Bcstg. Corp., 22 Commerce St., Kingsport (WKPT-TV Ch. 19 Kingsport, TN).

Whitesburg—See also Eolia.

Whitesburg—See also Mayking.

Woodbine—See Corbin.

LOUISIANA

Baton Rouge—Ch. 55, Neighborhood TV Co. Inc., Box 22073, Phoenix, AZ (KUSK Ch. 7 Prescott, AZ via satellite)—100-w.

Baton Rouge—Ch. 61, Panorama Bcstg. Corp., 206 Bayberry Lane, Rocky Hill, CT (WRBV Ch. 65 Vineland, NJ via Westar III)—100-w.

***Crowley**—W65AS, Full Gospel Businessmen's Fellowship, 233 W. Hall St., Lake Charles (local origination)—100-w.

†**Lake Charles**—W63AQ, Border TV Club, Box 166, Sweetgrass, MT (WDLI Ch. 17 Canton, OH)—14.1-w.

†**Monroe**—K02AW, KTVE Inc., Box 408, Albany, GA (KTVE Ch. 10 Monroe-EI Dorado)—10-w.

New Orleans—Ch. 57, Neighborhood TV Co. Inc., see Baton Rouge (KUSK Ch. 7 Prescott, AZ via satellite)—100-w.

Shreveport—Ch. 55, Neighborhood TV Co. Inc., see Baton Rouge (KUSK Ch. 7 Prescott, AZ via satellite)—100-w.

MAINE

***Allagash**—W02BB, Allagash Plantation, Main Rd. (WAGM-TV Ch. 8 Presque Isle).

***Allagash**—W12BE, Allagash Plantation, see above (WAGM-TV Ch. 8 Presque Isle).

†**Allagash**—W04BH, U. of Maine, see Madawaska (WMEM-TV Ch. 10 Presque Isle).

†**Bridgton, Harrison & North Bridgton**—W03AM, Colby-Bates-Bowdoin Educational Telecasting Corp., 1450 Lisbon St., Lewiston (WCBB Ch. 10 Augusta).

†**Calais**—W57AQ, WLBS TV Inc., Box 934, Bangor, ME (WLBS-TV Ch. 2 Bangor)—100-w.

***Falmouth**—W57AP, Bogner Bcst. Equipment Corp., 401 Railroad Ave., Westbury, NY (KTBN-TV Ch. 40 Santa Ana, CA via satellite)—100-w.

Harrison—See Bridgton.

†**Lower Sabao Lake & Mopang Lake**—W10AU, Princeton-Calais Translators Inc., see Princeton (WLBS-TV Ch. 2 Bangor).

†**Madawaska**—W11AA, WAGM-TV Inc., Box 1149, Presque Isle (WAGM-TV Ch. 8 Presque Isle).

Mopang Lake—See Lower Sabao Lake.

North Bridgton—See Bridgton.

†**Princeton**—W78AD, W80AF, Princeton-Calais Translators Inc., 33 Swan St. (WLBS-TV Ch. 2 & WABI-TV Ch. 6 Bangor)—20-w each.

Translators

MAINE—(Continued)

- Rumford**—Ch. 3, Colby-Bates-Bowdoin, see Bridgton (WCBB Ch. 10 Augusta).
- †**St. Francis**—K02AU, St. Francis Chamber of Commerce, Main St. (WAGM-TV Ch. 8 Presque Isle).
- †**St. Francis**—W04AY, U. of Maine, see Madawaska (WMEM-TV Ch. 10 Presque Isle).
- ***St. John Plantation**—K11PQ, Town of St. John, RFD 3, Fort Kent (WAGM-TV Ch. 8 Presque Isle).
- St. John Plantation**—Ch. 12, Town of St. John, see above (WAGM-TV Ch. 8 Presque Isle).
- †**Waterville**—W04AK, WLBZ-TV Inc., 579 Congress St., Portland (WLBZ-TV Ch. 2 Bangor).

MARYLAND

- †**Barton**—W09AC, W11AF, W13AE, Barton TV Translators Inc., Barton (KDKA-TV Ch. 2 & WTAE-TV Ch. 4 Pittsburgh, PA; WJAC-TV Ch. 6 Johnstown, PA).
- †**Ellerslie, MD & Hyndman, PA**—W05AN, W08BC, W12AS, Palo Alto Translator TV, Rte. 1, Hyndman (KDKA-TV Ch. 2 & WTAE-TV Ch. 4 Pittsburgh, PA; WJAC-TV Ch. 6 Johnstown, PA).
- †**Flintstone**—W08BN, W11AL, W13AD, Flintstone Community TV Inc., Flintstone (WJAC-TV Ch. 6 Johnstown, PA; WDVM-TV Ch. 9 & WJLA-TV Ch. 7 Washington, DC).
- †**Frederick**—W62AY, Maryland Public Bcstg. Commission, 11707 Bonita Ave., Owings Mills (WMPT Ch. 22 Annapolis)—1000-w.
- †**Oakland**—W36AB, Maryland Public Bcstg. Commission, see Frederick (WWPB Ch. 31 Hagerstown).
- †**St. Mary's County**—W71AF, Board of Education of St. Mary's County, Supt. of Schools, Leonardtown (WCPB Ch. 28 Salisbury)—100-w.
- †**Westport**—W08AQ, W10AE, W12AJ, United TV Inc., Rte. 1, Box 351 (KDKA-TV Ch. 2 & WTAE-TV Ch. 4 Pittsburgh, PA; WJAC-TV Ch. 6 Johnstown, PA).

MASSACHUSETTS

- ***Adams**—W51AE, Viacom Bcstg. Inc., 1211 Ave. of the America, New York, NY (WNYT Ch. 13 Albany, NY)—1000-w.
- Boston**—Ch. 62, Neighborhood TV Co. Inc., Box 22073, Phoenix, AZ (KUSK Ch. 7 Prescott, AZ via satellite)—100-w.
- ***Dennis**—W58AO, W67BA, Cape Video Network Inc., 737 W. Main St., Hyannis (WSMW-TV Ch. 27 Worcester; WQTV Ch. 68 Boston)—100-w each.
- †**Lanesborough, Lenox, Pittsfield & West Pittsfield**—W07AI, Viacom Bcstg. Inc., 15 N. Pearl St., Menands, NY (WNYT Ch. 13 Albany, NY)—10-w.
- Lenox**—See Lanesborough.
- Pittsfield**—See Lanesborough.
- †**Springfield**—W69AQ, Adams TV of Springfield Inc., 418 Longhill St., Springfield (WSBK-TV Ch. 38 Boston)—100-w.
- West Pittsfield**—See Lanesborough.

MICHIGAN

- †**Ann Arbor**—W67AJ, Eastern Michigan U., Ypsilanti (WLNS-TV Ch. 6 Lansing)—100-w.
- †**Bessemer, Ramsey & Wakefield**—W07AU, W09AO, Tri City Improvement Corp., Bessemer (KDLH-TV Ch. 3 & KBJR-TV Ch. 6 Duluth, MN).
- †**Calumet**—W05AQ, WLUC Partners, Box 460, Marquette (WLUC-TV Ch. 6 Marquette)—100-w.
- †**Champion**—W11AV, Neighborhood Twp., Translator TV Authority, Rte. 1, Box 124A, Champion (WLUK-TV Ch. 11 Green Bay, WI).
- †**Crystal Falls Township**—W49AF, Crystal Falls Township, c/o B.W. St. Clair, 5970 W. 70th Ave., Arvada, CO (WLUK-TV Ch. 11 Green Bay, WI)—100-w.
- †**Detroit**—K66BV, Los Cerezos Television Co., 1150 17th St. NW, Washington, DC (KWEX-TV Ch. 41 San Antonio, TX & KMEX-TV Ch. 34 Los Angeles, CA)—1000-w.

- Detroit**—Ch. 26, Neighborhood TV Co. Inc., Box 22073, Phoenix, AZ (KUSK Ch. 7 Prescott, AZ via satellite)—100-w.
- †**Escanaba**—W72AJ, Burnham Bcstg. Co. (WLUK-TV Ch. 11 Green Bay, WI)—100-w.
- †**Escanaba**—W76AI, WLUC Partners, see Calumet (WLUC-TV Ch. 6 Marquette)—100-w.
- †**Felch**—W09BA, Felch Area TV Corp., Felch (WLUK-TV Ch. 11 Green Bay, WI).
- Flint**—Ch. 44, Neighborhood TV Co. Inc., see Detroit (KUSK Ch. 7 Prescott, AZ via satellite)—100-w.
- †**Gwinn**—W02AM, Forsyth Twp. TV Co-Op, Box 66 (WLUK-TV Ch. 11 Green Bay, WI).
- †**Iron Mountain**—K47AF, K69BA, W72AA, W75AE, W77AA, U.P. TV Systems Inc., c/o Richard E. Abraham, 219 East A St., Iron Mountain (KTBN-TV Ch. 40 Santa Ana, CA via satellite; WPNE Ch. 38 & WBAY-TV Ch. 2 Green Bay, WI; WLUC-TV Ch. 6 Marquette; WLUK-TV Ch. 11 Green Bay, WI; WJMN-TV Ch. 3 Escanaba)—100-w, 20-w, 100-w, 100-w, 100-w.
- †**Iron Mountain**—W59AQ, U.P. TV Systems Inc., see Calumet (WGN-TV Ch. 9 Chicago, IL)—100-w.
- †**Iron Mountain**—W08BG, WLUC Partners, see Calumet (WLUC-TV Ch. 6 Marquette).
- ***Iron Mountain**—W56BF, W64AR, W67AO, U.P. TV Systems Inc., see Calumet (WKBD-TV Ch. 50 Detroit; WYAH Ch. 27 Portsmouth, VA; WAEO-TV Ch. 12 Rhinelander, WI)—100-w, 100-w, 20-w.
- †**L'Anse**—W70AZ, WLUC Partners, see Calumet (WLUC-TV Ch. 6 Marquette)—100-w.
- Lansing**—Ch. 69, Neighborhood TV Co. Inc., see Detroit (KUSK Ch. 7 Prescott, AZ via satellite)—100-w.
- †**Leeland & surrounding area**—W69AV, Central Michigan U., Anspach 155, Mount Pleasant (WCML-TV Ch. 6 Alpena)—100-w.
- †**Millie Hill**—W64AR, U.P. TV Systems Inc., 219 E. A St., Iron Mountain (WYAH Ch. 27 Portsmouth, VA via Satcom II).
- Ramsey**—See Bessemer.
- †**Republic**—W07AK, W09AJ, Republic Twp., Clerk, Republic (WFRV-TV Ch. 5 & WLUK-TV Ch. 11 Green Bay, WI). Request CPs for 10-w each.
- Wakefield**—See Bessemer.
- †**Traverse City**—W46AD, Central Michigan U., see Leeland (WCML-TV Ch. 6 Alpena)—1000-w.
- †**White Pine**—W07AA, W70AT, W74AS, W83AS, Porkie Mountains TV Co. Inc., Box 35 (KDLH-TV Ch. 3 Duluth, MN; WAEO-TV Ch. 12 Rhinelander, WI; WDIO-TV Ch. 10 Duluth, MN; WLUC-TV Ch. 9 Marquette)—1-w, 100-w, 100-w, 100-w.

MINNESOTA

- †**Attkin**—K70DH, Palmer Communications Inc., 1801 Grand Ave., Des Moines, IA (KDLH-TV Ch. 3 Duluth)—100-w.
- †**Attkin**—K66BI, Channel 10 Inc., see Grand Marais (WDIO-TV Ch. 10 Duluth)—100-w.
- Attkin**—Ch. 64, Hubbard Bcstg. Inc., see Alexandria (KSTP-TV Ch. 5 Minneapolis-St. Paul)—100-w.
- †**Alexandria**—K36AA, K38AC, K40AA, K62AU, Selective TV Inc., Box 665, Alexandria (KDLO-TV Ch. 3 Florence-Watertown, SD; WTCN-TV Ch. 11 Minneapolis-St. Paul; KTHI-TV Ch. 11 Fargo-Grand Forks, ND; KWCM-TV Ch. 10 Appleton)—100-w each.
- †**Alexandria**—K24AE, Hubbard Bcstg. Inc., 3415 University Ave., St. Paul (KSTP-TV Ch. 5 Minneapolis-St. Paul)—100-w.
- ***Alexandria & Douglas County**—K58AT, Central Minnesota TV Co., 720 Hawthorne St., Alexandria (WIRT Ch. 13 Hibbing)—100-w.
- Alexandria & Douglas County**—Ch. 56, 60, Central Minnesota TV Co., see above (KWCM-TV Ch. 10 Appleton; KDLH-TV Ch. 3 Duluth-Superior)—100-w each.
- †**Appleton**—K52AH, K54AK, K60AB, Rural Western UHF TV Corp., Northwestern State Bank (WCCO-TV Ch. 4, KSTP-TV Ch. 5 & WTCN-TV Ch. 11 Minneapolis-St. Paul)—100-w each.
- †**Baudette**—K53BL, K55BH, K57AR, Lake of the Woods County, Baudette (KXJB-TV Ch. 4 Valley City (Fargo), ND; KTHI-TV Ch. 11 Fargo-Grand Forks, ND; WDAZ-TV Ch. 8 Devils Lake, ND)—100-w each.



- †**Bemidji**—K50AK, K72DT, K75AM, Headwaters TV Translator Corp., Box 33 (WIRT Ch. 13 Hibbing; KDLH-TV Ch. 3 & KBJR-TV Ch. 6 Duluth)—100-w each. K72DT requests CP to switch to Ch. 46 & change primary station to KDLH-TV Ch. 3 Duluth. K75AM requests CP to switch to Ch. 48 & change primary station to KBJR-TV Ch. 6 Duluth.
- †**Bergville, Funkley, Northome & Shooks**—K02HG, K04BX, EZ-TV Inc., Big Fork (WIRT Ch. 13 Hibbing; KDLH-TV Ch. 3 Duluth)—10-w, 1-w.
- Big Falls & rural areas**—Ch. 62, County of Koochiching, Box 186, Courthouse, International Falls (KDLH-TV Ch. 3 Duluth)—100-w.
- †**Big Falls & rural areas**—K60BO, K64AM, County of Koochiching, see International Falls (KBJR-TV Ch. 6 Duluth; WIRT Ch. 13 Hibbing)—100-w each.
- †**Big-Fork, Marcell & Marcell rural area**—K67CA, K69CR, EZ-TV Inc., Big Fork (KDLH-TV Ch. 3 & KBJR-TV Ch. 6 Duluth)—100-w each.
- †**Birchdale, Black River rural areas & Loman**—K56BO, W58AI, County of Koochiching, see International Falls (KDLH-TV Ch. 3 Duluth; WIRT Ch. 13 Hibbing)—100-w each.
- Black River**—See Birchdale.
- †**Blue Earth**—K70DR, KTTC TV Inc., 601 First Ave. SW, Rochester (KTTC Ch. 10 Rochester)—100-w.
- †**Brainerd**—K74CM, Palmer Communications Inc., see Aitkin (KDLH-TV Ch. 3 Duluth)—100-w.
- †**Brainerd**—K57BJ, Channel 10 Inc., see Grand Marais (WDIO-TV Ch. 10 Duluth)—100-w.
- †**Brainerd**—K22AC, Hubbard Bcstg. Inc., see Alexandria (KSTP-TV Ch. 5 Minneapolis-St. Paul)—1000-w.
- †**Brainerd resort area**—K78BP, Northland Communications Corp., Box 341, Brainerd (KDLH-TV Ch. 3 Duluth)—100-w.
- †**Breckenridge, MN & Wahpeton, ND**—K09MF, Spokane TV Inc., W. 500 Boone Ave., Spokane, WA (KTHI-TV Ch. 11 Fargo-Grand Forks, ND)—10-w.
- †**Cass Lake**—K78AK, Palmer Communications Inc., see Aitkin (KDLH-TV Ch. 3 Duluth)—10-w.
- †**Cass Lake**—K82AF, RJR Communications Inc., 230 E. Superior St., Duluth (KBJR-TV Ch. 6 Duluth)—10-w.
- †**Cook & Orr**—K61AL, K63AL, County of Koochiching, see International Falls (KDLH-TV Ch. 3 & KBJR-TV Ch. 6 Duluth)—100-w each.
- †**Deer River**—K59BQ, Palmer Communications Inc., see Aitkin (KDLH-TV Ch. 3 Duluth)—100-w.
- †**Deer River**—K61BH, RJR Communications Inc., see Cass Lake (KBJR-TV Ch. 6 Duluth)—100-w.
- †**Donnelly & Herman**—K63BW, Hubbard Bcstg. Inc., see Alexandria (KSTP-TV Ch. 5 Minneapolis-St. Paul)—100-w.
- †**Donnelly & Herman**—K57BL, K59BT, K61BJ, Tri-County UHF-TV Inc., Box 216, Donnelly (KTHI-TV Ch. 11 Fargo-Grand Forks, ND; KMSP-TV Ch. 9 Minneapolis-St. Paul; KDLO-TV Ch. 3 Florence-Watertown, SD)—100-w each.
- Douglas County**—See Alexandria.
- †**Ely**—K70CZ, K72CJ, K74CD, K76CF, K82BF, K & M Electronics of Todd Communications Inc., 4991 Excelsior Blvd., Minneapolis (KBJR-TV Ch. 6 Duluth; CKPR-TV Ch. 2 Thunder Bay, Ont.; KDLH-TV Ch. 3, WDIO-TV Ch. 10, WDSE-TV Ch. 8 Duluth)—20-w, 20-w, 20-w, 10-w, 10-w.
- †**Falmont**—K79BK, KTTC TV Inc., see Blue Earth (KTTC Ch. 10 Rochester)—100-w.
- ***Fergus Falls**—K55DF, Spokane Television Inc., West 500 Boone Ave., Spokane, WA (KTHI-TV Ch. 11 Fargo-Grand Forks, ND)—100-w.
- ***Fergus Falls**—K02LD, WDAY Inc., 301 S. 8th St., Fargo, ND (WDAY-TV Ch. 6 Fargo, ND)—10-w.
- Funkley**—See Bergville.
- †**Grand Marais**—K63BI, Palmer Communications Inc., see Aitkin (KDLH-TV Ch. 3 Duluth)—100-w.
- †**Grand Marais**—K65BJ, RJR Communications Inc., see Cass Lake (KBJR-TV Ch. 6 Duluth)—100-w.
- †**Grand Marais**—K72CZ, Duluth-Superior Area ETV Corp., see Deer River (WDSE-TV Ch. 8 Duluth)—100-w.
- †**Grand Marais**—K61AF, Channel 10 Inc., 10 Observation Rd., Duluth (WDIO-TV Ch. 10 Duluth-Superior)—100-w.

1985 Edition

- †**Grand Portage**—K57BH, Palmer Communications Inc., see Aitkin (KDLH-TV Ch. 3 Duluth)—100-w.
- †**Grand Portage**—K59BJ, RJR Communications Inc., see Cass Lake (KBJR-TV Ch. 6 Duluth)—100-w.
- †**Grand Portage**—K77BW, Duluth-Superior Area ETV Corp., see Deer River (WDSE-TV Ch. 8 Duluth)—100-w.
- †**Grand Portage**—K55BR, Channel 10 Inc., see Grand Marais (WDIO-TV Ch. 10 Duluth-Superior)—100-w.
- †**Granite Falls**—K59BE, K61AU, K63AU, K65BA, K67AN, K69DP, Minnesota Valley TV Improvement Corp., Granite Falls (KCMT Ch. 7 Alexandria; WCCO-TV Ch. 4, KMSP-TV Ch. 9 & KSTP-TV Ch. 5 Minneapolis-St. Paul; KWCM-TV Ch. 10 Appleton; WTCN-TV Ch. 11 Minneapolis-St. Paul)—110-w each.
- †**Grygla**—K57AS, K59AX, Lake of the Woods County, see Baudette (WDAZ-TV Ch. 8 Devils Lake, ND; KTHI-TV Ch. 11 Fargo-Grand Forks, ND)—100-w each.
- Herman**—See Donnelly.
- ***Hinkley & Pint City, MN-Grantsburg WI**—W69AT, Channel 10 Inc., 10 Observation Rd., Duluth (WDIO-TV Ch. 10 Duluth)—100-w.
- †**International Falls**—K55BC, K57AN, K59AQ, K60BT, County of Koochiching, Box 186, Courthouse (WIRT Ch. 13 Hibbing; KBJR-TV Ch. 6, KDLH-TV Ch. 3 & KBJR-TV Ch. 6 Duluth)—100-w each.
- †**International Falls**—County of Koochiching, see above ()—100-w.
- †**Kabetogama**—K65AP, K67AR, K69AZ, County of Koochiching, see International Falls (WIRT Ch. 13 Hibbing; KBJR-TV Ch. 8 & KDLH-TV Ch. 3 Duluth)—100-w each.
- †**Little Falls**—K69DA, Hubbard Bcstg. Inc., see Alexandria (KSTP-TV Ch. 5 Minneapolis-St. Paul)—100-w.
- Loman**—See Birchdale.
- †**Long Prairie**—K32AE, Hubbard Bcstg. Inc., see Alexandria (KSTP-TV Ch. 5 Minneapolis-St. Paul)—100-w.
- Marcell**—See Big Fork.
- †**Marshall**—K30AC, Hubbard Bcstg. Inc., see Alexandria (KSTP-TV Ch. 5 Minneapolis-St. Paul)—1000-w.
- †**Max & surrounding rural areas**—K60BL, K62BH, EZ-TV Inc., see Big Fork (WIRT Ch. 13 Hibbing; KDLH-TV Ch. 3 Duluth-Superior)—100-w each.
- †**Max, Squaw Lake & rural area**—K11EA, EZ-TV Inc., see Big Fork (KDLH-TV Ch. 3 Duluth).
- Minneapolis/St. Paul**—Ch. 54, Neighborhood TV Co. Inc., Box 22073, Phoenix AZ (KUSK Ch. 7 Prescott, AZ via satellite)—100-w.
- †**Norris Camp**—K67BC, K69BK, Lake of the Woods County, see Baudette (WDAZ-TV Ch. 8 Devils Lake, ND; KTHI-TV Ch. 11 Fargo-Grand Forks, ND)—100-w each.
- †**Northome & rural areas**—K55BY, K57BK, County of Koochiching, see International Falls (WIRT Ch. 13 Hibbing; KDLH-TV Ch. 3 Duluth-Superior)—100-w each.
- Northome**—See Bergville.
- †**Olivia**—K49AJ, K51AL, K53AO, K55CK, Renville County TV Corp., Olivia (KSTP-TV Ch. 5, WCCO-TV Ch. 4, WTCN-TV Ch. 11 & KTCA-TV Ch. 2 Minneapolis-St. Paul)—100-w each.
- †**Orr**—K79AL, K82AL, Orr Area Minneonto II, Box 1, Orr (KDLH-TV Ch. 3 Duluth-Superior).
- Orr**—See also Cook.
- †**Pine City**—K07SY, RJR Communications Inc., KBJR Bldg., Duluth (KBJR-TV Ch. 6 Duluth)—100-w.
- Pint City**—See Hinkley.

Translators

MINNESOTA—(Continued)

- †**Pope County & Starbuck**—K64BG, K66BA, K68BP, Starbuck Area Development Corp., 202 Ave. Third E., Starbuck (KXJB-TV Ch. 4 Valley City, ND; KMSP-TV Ch. 9 & WCCO-TV Ch. 4 Minneapolis-St. Paul)—100-w each.
- †**Red Lake**—K63AR, K65BN, K67BM, K69BT, Red Lake Band of Chippewa Indians, Box 1457, Bemidji (KNMT Ch. 12 Walker; KTHI-TV Ch. 11 Fargo-Grand Forks, ND; WGN-TV Ch. 9 Chicago, IL via satellite; WDAY-TV Ch. 6 Fargo, ND)—100-w each.
- ***Red Lake**—K61CM, Red Lake Band of Chippewa Indians, see above (WTBS Ch. 17 Atlanta, GA via satellite)—100-w.
- †**Redwood Falls**—K58AS, K60AO, K62AA, K64AC, K66AB, K68BJ, Redwood TV Improvement Corp., Box 51, Redwood Falls (KELO-TV Ch. 11 Sioux Falls, SD; KSTP-TV Ch. 6 & WCCO-TV Ch. 4 Minneapolis-St. Paul; KTCA-TV Ch. 2 St. Paul; KMSP-TV Ch. 9 & WTCN-TV Ch. 11 Minneapolis-St. Paul)—100-w, 100-w, 10-w, 100-w, 10-w, 10-w.
- †**Roseau**—K50AM, K52AM, Roseau County, County Court House, Roseau (WDAZ-TV Ch. 8 Devils Lake, ND; KTHI-TV Ch. 11 Fargo-Grand Forks, ND)—100-w each.
- †**St. James**—K32AF, Hubbard Bcstg. Co., see Alexandria (KSTP-TV Ch. 5 Minneapolis-St. Paul)—1000-w.
- †**St. James**—K44AD, K46AA, K48AA, K50AB, K52AB, K54AC, Watonwan TV Improvement Assn., 124 6th Ave. (KMSP-TV Ch. 9, KTCA-TV Ch. 2 & KSTP-TV Ch. 5 Minneapolis-St. Paul; KAAL Ch. 6 Austin; WTCN-TV Ch. 11 & WCCO-TV Ch. 4 Minneapolis-St. Paul)—100-w each. K48AA requests CP to change primary station to KMSP-TV Ch. 9 Minneapolis-St. Paul.
- St. James**—Ch. 32, Hubbard Bcstg. Inc., see Alexandria (KSTP-TV Ch. 5 Minneapolis-St. Paul)—1000-w.
- Shooks**—See Bergville.
- †**Silver Bay**—K69AJ, K71BT, K75BY, K78CU, City of Silver Bay, c/o Edward J. Arola, Municipal Bldg., Silver Bay (WDSE-TV Ch. 8, KBJR-TV Ch. 6, KDLH-TV Ch. 3 & WDIO-TV Ch. 10 Duluth)—100-w each.
- Squaw Lake**—See Max.
- Starbuck**—See Pope County.
- Swenda Lake area in Pope County**—Ch. 64, 66, 68, Starbuck Area Development Corp., see Pope County (WCCO-TV Ch. 4, WTCN-TV Ch. 11 & KMSP-TV Ch. 9 Minneapolis-St. Paul)—100-w each.
- †**Thief River Falls**—K10IH, North American Communications Corp., 4000 W. Main Ave., Fargo, ND (KXJB-TV Ch. 4 Valley City (Fargo), ND)—5-w.
- †**Traverse City**—W46AD, Central Michigan U., see Leeland (WCML-TV Ch. 6 Alpena, MI).
- †**Virginia & northern rural area**—K66AP, K68AT, County of Koochiching, see International Falls (KBJR-TV Ch. 6 & KDLH-TV Ch. 3 Duluth)—all 100-w.
- †**Wadena**—K20AC, Hubbard Bcstg. Inc., see Alexandria (KSTP-TV Ch. 5 Minneapolis-St. Paul)—1000-w.
- ***Walker**—K69CP, Leech Lake TV Corp., Box 493, Walker (WIRT Ch. 13 Hibbing)—100-w. Requests CP to change primary station to KSTP-TV Ch. 5 Minneapolis-St. Paul.
- †**Walker**—K67BZ, K69CP, Leech Lake TV Corp., Box 493, Walker (KDLH-TV Ch. 3 Duluth; WIRT Ch. 13 Hibbing)—100-w each. K69CP requests CP to change primary station to KSTP-TV Ch. 5 Minneapolis-St. Paul.
- †**Williams**—K61AR, K63AS, Lake of the Woods County, see Baudette (WDAZ-TV Ch. 8 Devils Lake; KTHI-TV Ch. 11 Fargo-Grand Forks, ND)—100-w each.
- †**Willmar**—K14AD, Hubbard Bcstg. Inc., see Alexandria (KSTP-TV Ch. 5 Minneapolis-St. Paul)—1000-w.
- †**Willmar**—K50AG, K69AW, K75CP, K77CI, UHF TV Inc., Box 241, Willmar (KSTP-TV Ch. 5, KTCA-TV Ch. 2, KMSP-TV Ch. 9 & WTCN-TV Ch. 11 Minneapolis-St. Paul)—100-w each. K69AW, K71CG & K75CP request CPs to switch to Ch. 44, Ch. 46 & Ch. 48, respectively.
- †**Windom**—K56AH, K58AF, K60AD, K62AI, K64AK, City of Windom, 44-49th St. (KMSP-TV Ch. 9 Minneapolis-St. Paul; KAAL Ch. 6 Austin; KTCA-TV Ch. 2 St. Paul; WTCN-TV Ch. 11 Minneapolis-St. Paul; KELO-TV Ch. 11 Sioux Falls, SD)—100-w each. K58AF requests CP to change primary station to KSTP-TV Ch. 5 Minneapolis-St. Paul.
- †**Winona**—K74CZ, KTTC TV Inc., see Blue Earth (KTTC Ch. 10 Rochester)—100-w.
- †**Worthington**—K20AD, Hubbard Bcstg. Inc., see Alexandria (KSTP-TV Ch. 5 Minneapolis-St. Paul)—1000-w.

1232

MISSISSIPPI

- †**Columbia**—W45AA, Mississippi Authority for ETV, Drawer 1101, Jackson (WMAH-TV Ch. 19 Biloxi)—1000-w.
- Columbus**—Ch. 61, Southern TV Corp., Box 2088, Meridian (WTOK-TV Ch. 11 Meridian)—100-w.
- †**Gulfport**—W70AU, Loyola U., see Long Beach (WWL-TV Ch. 4 New Orleans)—100-w.
- †**Laurel**—W09AU, WLOX Bcstg. Co., Buena Vista Hotel, Central Beach Blvd., Biloxi (WLOX-TV Ch. 13 Biloxi).
- †**Long Beach & Pass Christian**—W02AJ, Loyola U., 1024 N. Rampart St., New Orleans, LA (WWL-TV Ch. 4 New Orleans).
- Pass Christian**—See Long Beach.

MISSOURI


- ***Bethany**—K55DH, Elba Development Corp., 311 Ridge Rd. E., Rochester, NY (KQTV Ch. 2 St. Joseph)—100-w.
- †**Cabool**—K06AO, K08AT, K13FD, City of Cabool, Cabool (KMTC Ch. 27, KYTV Ch. 3 & KOLR-TV Ch. 10 Springfield).
- †**Cape Girardeau**—K10KM, WSIL-TV Inc., TV Bldg., 21 Poplar St., Harrisburg (WSIL-TV Ch. 3 Harrisburg)—10-w.
- †**Columbia**—K56AU, New WAVE Corp., 915 E. Broadway, Columbia (KETC Ch. 9 St. Louis)—100-w. Requests CP to switch to Ch. 23, specify principal community as Columbia & Boone County & increase power to 1000-w.
- †**Dresden, Georgetown & Sedalia**—K11OJ, Mid-America TV Co., 114 W. 11th St., Kansas City (KRCG Ch. 13 Jefferson City)—10-w.
- Georgetown**—See Dresden.
- ***Grant City**—K57CP, Elba Development Corp., see Bethany (KQTV Ch. 2 St. Joseph)—100-w.
- Independence**—Ch. 32, Bogner Bcst. Equipment Corp., 401 Railroad Ave., Westbury, NY (KTBN-TV Ch. 40 Santa Ana, CA via satellite)—100-w.
- Kansas City**—See Kansas City, KS.
- †**Kimberling City**—K06GD, K08GN, K13JM, Table Rock Lake Rebroadcast Co. Inc., Hillbilly Bowl (KMTC Ch. 27, KYTV Ch. 3 & KOLR-TV Ch. 10 Springfield).
- †**Marceline**—K74CQ, K76CA, K78BX, Marceline Translator System, City Hall (WDAF-TV Ch. 4, KCTV Ch. 5 & KMBC-TV Ch. 9 Kansas City)—100-w each.
- ***Poplar Bluff**—K15AE, WSIL-TV, 21 W. Poplar St., Harrisburg, IL (WSIL-TV Ch. 3 Harrisburg, IL)—1000-w.
- ***Princeton**—K55BD, Gillbro Communications Ltd. Partnership, 2739 Martingue Lane, Lexington, KY (KTVO Ch. 3 Ottumwa-Kirksville)—100-w.
- Sedalia**—See Dresden.

- ***Spickardsville**—K60AU, Gillbro Communications Ltd. Partnership, see Princeton (KTVO Ch. 3 Ottumwa-Kirksville)—100-w.
- †**Unionville**—K59AJ, K61AG, City of Unionville, c/o City Clerk, Unionville (WHO-TV Ch. 13 & KCCI-TV Ch. 8 both Des Moines)—100-w each.

MONTANA

- †**Absarokee**—K05EI, K12HX, Absarokee Community TV Club, Absarokee (KULR-TV Ch. 8 & KTVQ Ch. 2 Billings).
- †**Ashford & rural areas**—K09PH, Ashland Television District, Box 288, Ashland (KTVQ Ch. 2 Billings)—10-w.
- Ashland & rural area**—Ch. 6, Ashland Television District, see above (KULR-TV Ch. 8 Billings)—10-w.
- †**Ashland & Broadus rural areas**—K04EE, Powder River County TV Board, Broadus (KULR-TV Ch. 8 Billings)—10-w.
- ***Ashland, Busby, Crow Agency & Lame Deer**—K11NZ, Dull Knife Memorial College Inc., Lame Deer (KYUS-TV Ch. 3 Miles City).
- †**Ashland, Colstrip, Forsyth (rural area) & Lame Deer area**—K61BL, Colstrip Television District, Box 672, Colstrip (KULR-TV Ch. 8 Billings)—100-w.
- †**Ashland & Otter Creek**—K05AD, K12FA, Ashland TV Club, Ashland (KTVQ Ch. 2 & KULR-TV Ch. 8 Billings).

- ***Babb & St. Mary**—K06JT, Babb TV Booster Club, Box 14, Babb (KCFW-TV Ch. 9 Kalispell)—0-25-w.
- †**Baker**—K04IH, K08IP, K10JP, K13OW, Baker TV Tax District, Box 580, Baker (KNDX Ch. 2 Dickinson; KHSD-TV Ch. 11 Lead, SD; KXGN-TV Ch. 5 Glendive; KIVV-TV Ch. 5 Lead, SD)—10-w each.
- †**Basin**—K09BG, K11LA, Basin TV Assn., Box 481, Basin (KXLF-TV Ch. 4 & KTVM Ch. 6 Butte).
- †**Bear Creek Valley, Ennis, Madison Valley & Varney area**—K11CI, Madison TV Assn. Inc., Ennis (KXLF-TV Ch. 4 Butte)—10-w.
- †**Bear Creek, Fargo Armells, Indian Butte areas & Roy (rural area E)**—K06BG, Roy TV Tax District, see Horse Ranch (KFBB-TV Ch. 5 Great Falls)—10-w.
- Belgrade**—See Bozeman.
- †**Belle Creek, Biddle, Broadus, Mid Powder River, Mizpah (rural) & Upper Powder River**—K06AA, Powder River County TV Board, see Ashland (KTVQ Ch. 2 Billings)—10-w.
- Biddle**—See Belle Creek.
- †**Big Arm, Dayton, Elmo & Rollins**—K03DJ, K05EE, Blacktail TV Tax District, 434 Forest Hill Rd., Kalispell (KREM-TV Ch. 2 & KXLY-TV Ch. 4 Spokane, WA)—10-w.
- †**Big Elk Valley, Lebo Valley & Two Dot**—K11FX, K13MK, Two Dot TV Repeater Assn., Two Dot (KTVQ Ch. 2 & KULR-TV Ch. 8 Billings).
- †**Bigfork**—K75AZ, K80AX, K82AO, Blacktail TV Tax District, see Big Arm (KREM-TV Ch. 2, KXLY-TV Ch. 4 Spokane, WA; KRTV Ch. 3 Great Falls)—10-w, 100-w, 100-w.
- ***Bigfork, Lakeside, Somers & vicinity**—K69AQ, Blacktail TV Tax District, see Big Arm (KRTV Ch. 3 Great Falls)—10-w.
- †**Big Sandy**—K07IP, K10BK, K13OQ, Big Sandy TV Club, Box 278, Big Sandy (CFAC-TV-7 Ch. 7 Lethbridge, Alta.; KFBB-TV Ch. 5 & KRTV Ch. 3 Great Falls).
- †**Big Timber, Big Timber Creek area, Boulder Creek area, Melville & Otter Creek**—K11NL, K13BD, Sweet Grass TV Club, Big Timber (KTVQ Ch. 2 & KULR-TV Ch. 8 Billings)—10-w, 1-w.
- †**Big Timber & Livingston (eastern rural area)**—K69CM, KTVQ Inc., 3203 3rd Ave. N, Box 2557, Billings (KTVQ Ch. 2 Billings)—100-w.
- Big Timber Creek**—See Big Timber.
- Billings**—K05HL, Telecrafter Bcstg. Corp., Box 30635, Billings (self-originating)—1-w.
- †**Birney**—K11CH, K13RW, Birney TV Club, Birney (KTVQ Ch. 2 & KULR-TV Ch. 8 Billings).
- †**Bitterroot, Camas Prairie, Hot Springs & Niarada**—K11IL, Hot Springs Community TV, see Hot Springs (KPAX-TV Ch. 8 Missoula).
- †**Black Butte, Brusett, Edwards & Jordan**—K09HI, K11HE, Garfield TV Club, Brusett (KULR-TV Ch. 8 & KTVQ Ch. 2 Billings).
- †**Bobtail Creek, Libby Dam Site Trailer Park, Pipe Creek & Quartz Creek**—K11MF, K13MY, Libby Video Club, Box 856, Libby (KSPS-TV Ch. 7 & KREM-TV Ch. 2 Spokane).
- Bobtail Creek**—See also Pipe Creek.
- †**Border Field, Sunburst, Sweetgrass & West Butte**—K09II, K61IM, K63AQ, Border TV Club, Box 166, Sweetgrass (both KRTV Ch. 3 Great Falls; CFAC-TV-7 Ch. 7 Lethbridge, Alta.)—1-w, 20-w, 20-w. K09II requests CP to switch from Ch. 9 to Ch. 65, change primary station to KFBB-TV Ch. 5 Great Falls & increase power to 20-w.
- †**Boulder**—K07BM, K10HD, K13KP, Boulder TV Assn., Box 24, Boulder (KXLF-TV Ch. 4 Butte; KRTV Ch. 3 Great Falls; KTVM Ch. 6 Butte)—10-w, 10-w, 1-w.
- Boulder Creek**—See Big Timber.
- †**Box Elder**—K08HI, K13HX, Box Elder TV Club, Box 66, Box Elder (KFBB-TV Ch. 5 & KRTV Ch. 3 Great Falls).
- Bozeman**—Ch. 9, Harriscrope Bcstg. Corp., Box 2512, Billings (KULR-TV Ch. 8 Billings)—100-w.
- †**Bozeman, Belgrade & Manhattan**—K18AF, KTVQ Inc., see Big Timber (KTVQ Ch. 2 Billings)—100-w.
- Bozeman & Livingston**—Ch. 63, 65, Richards Repeater Service, Box 1395, Bozeman (KTVM Ch. 6 Butte; KULR-TV Ch. 8 Billings)—100-w each.
- Broadus**—See Ashland.
- Broadus**—See also Belle Creek.



TELEVISION TECHNOLOGY CORPORATION
 Low Power TV Transmitters, Translators, TV & FM
 2360 Industrial Lane
 Broomfield, CO 80020
 (303) 465-4141
 TWX: 910-938-0396 TTC ARDA

- †**Broadus & Powder River (lower & upper areas)**—K08JV, Powder River County TV Board, see Ashland (KTVQ Ch. 2 Billings)—10-w.
- †**Broadus & Upper Powder River**—K03CS, Powder River County TV Board, see Ashland (KHSD-TV Ch. 11 Lead, SD)—10-w.
- †**Broadus (rural area S & W of Broadus), Stacey & Sonnette**—K10AC, K12CQ, Powder River County TV Board, see Ashland (KTVQ Ch. 2 Billings)—10-w.
- Brockway**—See Circle.
- †**Brockway & Circle**—K04HU, K10AT, Circle TV Booster Club Inc., see Circle (KXMD-TV Ch. 11 & KUMV-TV Ch. 8 Williston, ND)—10-w each.
- †**Browning**—K11CA, Browning TV Club, Box 700, Browning (CFAC-TV-7 Ch. 7 Lethbridge, Alta.).
- Brusett**—See Black Butte.
- †**Brusett (northern & western rural areas)**—K06EB, Garfield TV Club, see Black Butte (KRTV Ch. 3 Great Falls)—10-w.
- †**Bull Lake area near Troy**—K03DM, K05FD, Lake Creek TV District, Box 155, Troy (KHQ-TV Ch. 6 & KREM-TV Ch. 2 Spokane, WA).
- †**Bull Lake Valley**—K09KE, K11KP, K13KV, Lake Creek TV District, see Bull Lake (KHQ-TV Ch. 6, KXLY-TV Ch. 4 & KREM-TV Ch. 2 Spokane, WA).
- †**Burgess Lake, Lynch Creek & Weeksv11e**—K68AW, Plains-Paradise TV District, see Plains (KECI-TV Ch. 13 Missoula)—100-w.
- Busby**—See Ashland.
- Camas Prairie**—See Bitterroot.
- †**Castle Rock & Lame Deer**—K70ER, KTVQ Inc., see Big Timber (KTVQ Ch. 2 Billings).
- †**Checkerboard**—K11CC, Checkerboard TV, Martinsdale (KFBB-TV Ch. 5 Great Falls).
- †**Checkerboard area & Martinsdale**—K07KD, Checkerboard TV, Martinsdale (KRTV Ch. 3 Great Falls).
- †**Chinook, Clear Creek, Fairview & Zurich**—K02BT, K04AN, K06DT, Chinook TV Assn., Chinook (KFBB-TV Ch. 5 Great Falls; CFAC-TV-7 Ch. 7 Lethbridge, Alta.; KRTV Ch. 3 Great Falls)—1-w, 10-w, 1-w.
- †**Chinook & Fairview**—K09BR, Snake Creek TV Assn. Inc., Chinook (KFBB-TV Ch. 5 Great Falls).
- †**Chinook & surrounding area**—K63AR, Chinook TV Assn. Inc., see above (KRTV Ch. 3 Great Falls)—100-w.
- †**Chinook & surrounding rural area**—K61BK, K65BR, Chinook TV Assn., see above (KFBB-TV Ch. 5 Great Falls & CFAC-TV-7 Ch. 7 Lethbridge, Alta.)—100-w each.
- †**Circle**—K13BC, Circle TV Booster Club Inc., Box 216, Circle (KXGN-TV Ch. 5 Glendive)—10-w.
- Circle**—See also Brockway.
- †**Circle & Brockway**—K06KY, Circle TV Booster Club Inc., see Circle (KXMD-TV Ch. 11 Williston, ND).
- †**Circle, Cohagen, Rock Springs & Terry**—K07EK, Sheep Mountain TV Club, Terry (KYUS-TV Ch. 3 Miles City)—10-w.
- Clear Creek**—See Chinook.
- †**Clyde Park, Flat Head Creek, Porcupine Bench, Upper Shields River & Wilsall**—K10BP, Shields River Free TV Assn., Clyde Park (KULR-TV Ch. 8 Billings).
- Cohagen**—See Circle.
- †**Colstrip**—K09OY, K11OY, K13PV, Colstrip TV Club, Box 141, Colstrip (KULR-TV Ch. 8 Billings; KYUS-TV Ch. 3 Miles City & KTVQ Ch. 2 Billings)—1-w, 1-w, 10-w.
- Colstrip**—See also Ashland.
- †**Condon**—K07GM, Summit TV Improvement Assn., Condon (KXLF-TV Ch. 4 Butte)—5-w.

Translators

MONTANA—(Continued)

†**Conner & Darby**—K02GZ, K07FV, Upper Bitter Root TV Club, General Delivery, Darby (KECI-TV Ch. 13 Missoula; KXLF-TV Ch. 4 Butte)—5-w, 1-w.

†**Conrad**—K06IL, K08DT, K10DX, K12DJ, Conrad TV District, Box 594 (CFCN-TV-5 Ch. 13 Lethbridge, Alta.; KRTV Ch. 3 & KFBB-TV Ch. 5 Great Falls; CFAC-TV-7 Ch. 7 Lethbridge, Alta.)—10-w, 10w, 10w, 1-w.

Cooke City—See Clarks Fork, WY.

***Coram, Hungry Horse, Martin City & West Glacier**—K10LH, Desert Mountain TV Assn., see below (KHQ-TV Ch. 6 Spokane, WA)—5-w.

†**Coram, Lake McDonald & West Glacier**—K05FC, Desert Mountain TV Assn., Box 114, Martin City (KCFW-TV Ch. 9 Kalispell).

Crow Agency—See Ashland.

Crow Agency—See also Hardin.

†**Cut Bank, Montana Power Camp, North Montana Power Camp & Santa Rita**—K09FS, K11AN, K13AR, Glacier County TV Club Inc., Box 326, Santa Rita (KRTV Ch. 3 Great Falls; CFAC-TV-7 Ch. 7 Lethbridge, Alta.; KFBB-TV Ch. 5 Great Falls).

Darby—See Conner.

Dayton—See Big Arm.

Dayton—See also Polson.

***Dayton, Rollins & Skidoo Bay**—K58BE, Blacktail TV Tax District, see Big Arm (KXLY-TV Ch. 4 Spokane, WA)—20-w.

Dayton, Rollins & Skidoo Bay—Ch. 67, Blacktail TV District, see Elmo (KREM-TV Ch. 2 Spokane, WA)—20-w.

†**DeBorgia**—K02HN, K04DU, West End TV Club, Box 52 (KECI-TV Ch. 13 Missoula; KXLY-TV Ch. 4 Spokane, WA).

†**Decker**—K04HB, Decker TV Translator Assn., Decker (KULR-TV Ch. 8 Billings).

†**Deer Lodge**—K09BF, Deer Lodge Community TV, Box 431, Deer Lodge (KECI-TV Ch. 13 Missoula).

†**Del Bonita**—K05CZ, Del Bonita TV Club, Box 2295, Cut Bank (CFAC-TV-7 Ch. 7 Lethbridge, Alta.).

Del Bonita & surrounding community—Ch. 11, Del Bonita TV Club, Box 1111, Cut Bank (KRTV Ch. 3 Great Falls).

†**Dell**—K06FN, K11IN, Armstead, Dell, Horse Prairie TV Booster Club, Dell (KIFI-TV Ch. 8 Idaho Falls, ID; KXLF-TV Ch. 4 Butte).

†**Denton**—K10HB, K12HP, Denton TV Assn., 1000 Lehman, Denton (KFBB-TV Ch. 5 Great Falls; KULR-TV Ch. 8 Billings).

†**Dodson & Wagner**—K10FC, K12GP, Phillips County TV Translator District, Box 614, Malta (KRTV Ch. 3 & KFBB-TV Ch. 5 Great Falls).

†**Dodson, Wagner & rural area**—K08FS, Phillips County TV Translator District, see Dodson (KTVQ Ch. 2 Billings).

†**Drummond, Hall, New Chicago & Willow Creek**—K10HI, Drummond TV Tax District, Box 415, Drummond (KECI-TV Ch. 13 Missoula).

†**Eagleton, Hopp, Illiad & Spring Coulee**—K09EN, Export TV Assn., Big Sandy (KFBB-TV Ch. 5 Great Falls).

†**East Glacier**—K10HK, K08IU, East Glacier TV Assn., Glacier (KRTV Ch. 3 Great Falls; CFAC-TV-7 Ch. 7 Lethbridge, Alta.).

†**East Glacier Park**—K13EJ, East Glacier TV Assn., see East Glacier (KFBB-TV Ch. 5 Great Falls).

†**East Helena, Fort William Henry Harrison, Helena & Lake Helena**—K08GK, KXLF-TV Inc., Box 3500, Butte (KXLF-TV Ch. 4 Butte)—10-w.

†**East Missoula & Upper Rattlesnake area**—K11IJ, Eagle Communications Inc., 10889 Wilshire Blvd., Los Angeles, CA (KECI-TV Ch. 13 Missoula).

Edwards—See Black Butte.

†**Ekalaka**—K07EQ, K09BE, K13LN, Ekalaka Community TV Club, Ekalaka (KNDX Ch. 2 Dickinson, ND; KXGN-TV Ch. 5 Glendive; KHSD-TV Ch. 11 Lead, SD).

†**Elliston**—K07KW, K10IJ, Elliston TV Group, Box 332, Elliston (KTVG Ch. 12 Helena; KXLF-TV Ch. 4 Butte)—25-w each.

Elmo—See Big Arm.

Elmo—See also Polson.

Emigrant & rural area—Ch. 57, Paradise Valley TV District, Rte. 1, Emigrant (KULR-TV Ch. 8 Billings)—100-w.

†**Emigrant, Miner Basin & Paradise Valley**—K05EH, K07JK, K10AH, Paradise Valley TV District, Rte. 1, Emigrant (KTVM Ch. 6 Butte; KULR-TV Ch. 8 Billings; KXLF-TV Ch. 4 Butte)—10-w each.

†**Ennis, McAllister, Watkins & rural area SE of Ennis**—K09KH, Eagle Communications Inc., see East Missoula (KTVM Ch. 6 Butte).

Ennis—See also Bear Creek Valley.

†**Fairview & Sidney**—K13IG, Richland TV Club, 119 4th Ave. SE, Sidney (KXGN-TV Ch. 5 Glendive)—10-w.

Fairview—See also Chinook.

†**Fallon & Terry**—K13IK, Prairie TV Club, Terry (KULR-TV Ch. 8 Billings)—10-w.

†**Fallon Creek, Lame Jones, Plevna & Willard areas**—K07FS, Plevna TV Booster Club, Plevna (KNDX Ch. 2 Dickinson, ND).

Fargo Armells—See Bear Creek.

†**Ferndale**—K12LO, Swan Hill TV Inc., Big Fork (KPAX-TV Ch. 8 Missoula)—5-w. Requests CP to increase power to 10-w.

†**Ferndale, Lakeside, Somers & Swan Valley**—K06EL, Swan Hill TV Club Inc., Big Fork (KCFW-TV Ch. 9 Kalispell)—10-w.

†**Finley Point, Flathead Lake (western & southern shores) & Rollins**—K60AL, Blacktail TV Tax District, see Big Arm (KRTV Ch. 3 Great Falls)—20-w.

†**Fisher Ranch area**—K11MS, K13MN, Thomas J. Fisher, Saco (KRTV Ch. 3 & KFBB-TV Ch. 5 Great Falls).

Fiat Head Creek—See Clyde Park.

Flathead Lake—See Finley Point.

†**Forsyth**—K07LO, K09BW, K11CB, Forsyth Community TV Relay System Inc., 690 Main, Forsyth (KYUS-TV Ch. 3 Miles City; KTVQ Ch. 2 & KULR-TV Ch. 8 Billings).

†**Forsyth & eastern rural area**—K12LR, Forsyth TV Tax District, Box 214, Forsyth (KTVQ Ch. 2 Billings)—10-w.

†**Forsyth rural area**—K75CL, Harriscoppe Bcstg., Box 2512, Billings (KULR-TV Ch. 8 Billings)—20-w.

Forsyth rural area—See also Ashland.

†**Forsyth (E & W rural area), Hammond Valley West, Lower Rosebud Creek & Rosebud area**—K04FF, Forsyth Community TV Relay System Inc., see Forsyth (KULR-TV Ch. 8 Billings).

†**Fort Benton**—K07AL, K09NC, K13AC, Fort Benton TV Club, 1712 Franklin St., Fort Benton (KRTV Ch. 3 Great Falls; KTVG Ch. 12 Helena; KFBB-TV Ch. 5 Great Falls).

†**Fortine & Rexford**—K05GC, Rexford-Marston TV District, Box 92, Rexford (KPAX-TV Ch. 8 Missoula)—10-w.

†**Fort Peck & Nashua**—K73BN, K79AV, Valley County Television District 1, Box 311, Glasgow (KRTV Ch. 3 Great Falls; KXMD-TV Ch. 11 Williston, ND)—100-w, 20-w.

†**Fort Peck, Nashua & rural area**—K75CT, Valley County Television District 1, see above (KFBB-TV Ch. 5 Great Falls)—100-w.

Fort William Henry Harrison—See East Helena.

Four Buttes—See Scobey.

†**Four Buttes & rural area (south)**—K60BN, Klear Vu Television District, Box 686, Scobey (KXMD-TV Ch. 11 Williston, ND)—100-w.

†**Galpin, Glasgow, King Springs & Tampico**—K09HY, K11IA, K13IB, Valley County Television District 1, see Fort Peck (KRTV Ch. 3 Great Falls; KUMV-TV Ch. 8 & KXMD-TV Ch. 11 Williston, ND)—10-w, 1-w, 1-w.

†**Gateway area & Rexford area**—K02AO, Channel 4 TV Inc., Eureka (KECI-TV Ch. 13 Missoula).

†**Glacier, Liberty & Toole Counties**—K74DW, K76AG, K78AH, East Butte TV Club Inc., Joplin (CFAC-TV-7 Ch. 7 Lethbridge, Alta.; CHAT-TV Ch. 6 Medicine Hat, Alta.; CFCN-TV-5 Ch. 13 Lethbridge, Alta.; KRTV Ch. 3 Great Falls)—100-w each. K78AH requests modification of license for LPTV authorization.

†**Glacier, Toole & Liberty communities**—K54AM, East Butte TV Club, see above (KFBB-TV Ch. 5 Great Falls)—1000-w.

†**Glasgow**—K19AC, Telecrafter Bcstg. Corp., see Billings (self-originating)—100-w.

†**Glasgow & rural area**—K07JG, Valley County Television District 1, see Fort Peck (KFBB-TV Ch. 5 Great Falls)—10-w.

Glasgow—See Galpin.

†**Glendive**—K13PL, Meyer Bcstg. Co., 200-1/2 Fourth St., Bismarck, ND (KUMV-TV Ch. 8 Williston, ND)—100-w.

†**Glen Lake area**—K07IK, K11EM, Pinkham Mountain TV Club, Eureka (KREM-TV Ch. 2 & KHQ-TV Ch. 6 Spokane, WA)—1-w, 10-w.

†**Grass Range**—K07OZ, K11BR, K13BL, Grass Range TV Tax District, Box 124, Grass Range (KRTV Ch. 3 & KFBB-TV Ch. 5 Great Falls; KULR-TV Ch. 8 Billings)—10-w, 1-w, 1-w.

Hall—See Drummond.

Hammond Valley West—See Forsyth (E & W rural area).

***Hardin, Crow Agency & rural area (north)**—K06KF, KTVQ Inc., see Big Timber (KTVQ Ch. 2 Billings)—100-w.

†**Harlem**—K07BX, K12EQ, Harlem TV Club, Box 336 (KFBB-TV Ch. 5 & KRTV Ch. 3 Great Falls).

***Harlem**—K10LT, Harlem TV Club (CFAC-TV-7 Ch. 7 Lethbridge, Alta.).

†**Harlowton**—K10AX, K13BE, Harlowton TV Assn., Harlowton (KTVQ Ch. 2 & KULR-TV Ch. 8 Billings)—10-w each.

†**Harlowton, Two Dot & Martinsdale**—K59CE, K61CE, Marlo TV Assn. (KTVQ Ch. 2 & KULR-TV Ch. 8 Billings)—100-w each.

†**Havre**—K09HZ, KFBB Corp., Box 1139, Great Falls (KFBB-TV Ch. 5 Great Falls)—100-w.

†**Haxby**—K05CD, Valley TV Club Inc., see Fort Peck (KTVQ Ch. 2 Billings).

†**Heart Butte**—K08JB, K10KQ, K12KY, School District 1, Heart Butte (KFBB-TV Ch. 5 Great Falls; CFAC-TV-7 Ch. 7 Lethbridge, Alta.; KRTV Ch. 3 Great Falls).

†**Heath & surrounding area**—K55AJ, KTVQ Inc., see Big Timber (KTVQ Ch. 2 Billings)—10-w.

†**Hebgen Dam Resort, Madison Arm, Summer Home area & West Yellowstone**—K11JH, K13JN, West Yellowstone TV Translator District, West Yellowstone (KID-TV Ch. 3 & KIFI-TV Ch. 8 Idaho Falls, ID).

†**Helena**—K10FI, KFBB Corp., see Havre (KFBB-TV Ch. 5 Great Falls)—100-w.

Helena—See also East Helena.

†**Heron, Noxon & Trout Creek**—K08GU, K10HA, K12HO, Trout Creek, Heron & Noxon TV District, Box 1502, Noxon (KREM-TV Ch. 2, KXLY-TV Ch. 4 & KHQ-TV Ch. 6 Spokane, WA)—10-w each.

†**Hinsdale, Rock Creek & Vandale**—K07DI, Hinsdale TV Club, Hinsdale (KUMV-TV Ch. 6 Williston, ND).

†**Hinsdale & rural area (north)**—K10JK, K13JO, Hinsdale TV Club, Hinsdale (KRTV Ch. 3 Great Falls; CKTV Ch. 2 Regina, Sask.)—10-w, 1-w.

†**Hinsdale & Saco**—K09BX, Phillips County TV Translator District, see Dodson (KTVQ Ch. 2 Billings).

†**Hinsdale rural area & Saco**—K06FI, K12FB, Phillips County TV Translator District, see Dodson (KFBB-TV Ch. 5 & KRTV Ch. 3 Great Falls).

†**Hogeland & Turner**—K66BZ, Big Flat TV Assn., Turner (KRTV Ch. 3 Great Falls)—100-w.

Hopp—See Eagleton.

†**Horse Ranch area & Roy**—K09CB, K11HN, Roy TV Tax District, Box 494, Roy (KFBB-TV Ch. 5 & KRTV Ch. 3 Great Falls).

†**Hot Springs & rural area E**—K05AH, Hot Springs TV Assn., Box 405 (KECI-TV Ch. 13 Missoula)—5-w.

Hot Springs—See also Bitterroot.

†**Howard**—K06JU, Forsyth TV Tax District, see Forsyth (KULR-TV Ch. 8 Billings)—10-w.

†**Howard (rural community)**—K10AJ, Howard TV Club, Route 2, Box 35, Forsyth (KTVQ Ch. 2 Billings).

***Howard (rural community)**—K12LN, Howard TV Club, see above (KULR-TV Ch. 8 Billings).

Hungry Horse—See Coram.

†**Hysham**—K11OS, K13PO, Treasure County TV District, Hysham (KTVQ Ch. 2 & KULR-TV Ch. 8 Billings)—10-w each.

VIDEO WEEK

An invaluable news service for video programmers, distributors and suppliers.

Call 202-872-9200 for information

Illiad—See Eagleton.

Indian Butte—See Bear Creek.

†**Jackson & rural area NW**—K08GE, Jackson Booster Club, Jackson (KECI-TV Ch. 13 Missoula).

†**Joplin**—K48AI, KRTV Inc, Box 1331, Great Falls (KRTV Ch.3 Great Falls)—1000-w.

***Joplin**—K35AD, Garryowen Corp., see Lewistown (KTVQ Ch. 2 Billings)—1000-w.

Jordan—See Black Butte.

†**Judith Gap & North rural area**—K04GN, K06GX, Judith Gap Translator District, Garneil (KULR-TV Ch. 8 & KTVQ Ch. 2 Billings)—10-w each.

†**Kalispell**—K29AA, Flathead Valley Community College, Box 1174, Kalispell (KSPS-TV Ch. 7 Spokane, WA)—100-w.

King Springs—See Galpin.

Lake Helena—See East Helena.

Lake McDonald—See Coram.

Lakeside—See Bigfork.

Lakeside—See also Ferndale.

†**Lame Deer**—K05BL, K13DF, Dull Knife Memorial College Inc., Lame Deer (KULR-TV Ch. 8 & KTVQ Ch. 2 Billings).

Lame Deer—See also Ashland.

Lame Deer—See also Castle Rock.

Lame Jones—See Falion Creek.

†**Lavina**—K11MB, K13MR, Golden Valley Assn., No. 2 Translator District, Lavina (KTVQ Ch. 2 & KULR-TV Ch. 8 Billings).

Lebo Valley—See Big Elk Valley.

†**Lenep & Martinsdale**—K10JZ, Martinsdale-Lenep TV Assn., Martinsdale (KTVM Ch. 6 Butte)—10-w.

†**Lenep, Martinsdale & Mud Creek area**—K06AS, K12BB, Martinsdale-Lenep TV Assn., Martinsdale (KULR-TV Ch. 8 Billings; KXLF-TV Ch. 4 Butte).

†**Lewistown**—K70EZ, K74BL, KFBB Corp., see Havre (KFBB-TV Ch. 5 Great Falls; KULR-TV Ch. 8 Billings)—100-w each.

†**Lewistown**—K13IX, KTVQ Inc., see Big Timber (KTVQ Ch. 2 Billings)—100-w.

***Lexington & Paradise Valley**—K66BR, Paradise Valley Television District, c/o Ellery H. Merrell, Rte. 1, Emigrant (KULR-TV Ch. 8 Billings)—100-w.

†**Libby**—K68AS, K70EW, K72AI, K75BV, K78AI, Libby Video Club, Box 856, Libby (KSPS-TV Ch. 7 Spokane, WA; KCFW-TV Ch. 9 Kalispell; KREM-TV Ch. 2, KXLY-TV Ch. 4 & KHQ-TV Ch. 6 Spokane, WA)—20-w, 20-w, 20-w, 100-w, 20-w.

Libby Dam Site Trailer Park—See Bobtail Creek.

Liberty County—See Glacier County.

†**Livingston**—K09CP, K11CW, K13DJ, Park Non-Profit TV Inc., Box 138, Livingston (KTVQ Ch. 2 Billings; KXLF-TV Ch. 4 Butte; KULR-TV Ch. 8 Billings).

Livingston—See also Bozeman.

Livingston (eastern rural area)—See Big Timber.

Livingston & Paradise Valley—Ch. 49, Shields Valley TV Tax District, 34 Clyde Park (local origination)—100-w.

†**Livingston & Paradise Valley**—K55CF, K60BE, K63BV, Paradise Valley Television District, see Emigrant (KXLF-TV Ch. 4 Butte; KTVQ Ch. 2 Billings; KECI-TV Ch. 13 Missoula via KTVM Ch. 6 Butte)—100-w each.

Translators

MONTANA—(Continued)

†**Lloyd**—K13QR, Bear Paw TV Club, Lloyd (KRTV Ch. 3 Great Falls).

†**Lodge Grass**—K10AO, K12AT, Lodge Grass TV Assn., Lodge Grass (KTVQ Ch. 2 & KULR-TV Ch. 8 Billings).

†**Lodgepole Creek, Northfork & Stevens Fork Creek**—K10AU, Garfield TV Club, see Black Butte (KTVQ Ch. 2 Billings).

†**Loma**—K07AM, K11AD, Loma TV Club, Loma (KRTV Ch. 3 & KFBB-TV Ch. 5 Great Falls).

†**Loring, Lovejoy, Whitewater & Wynot**—K07IB, K11GX, K13DU, Phillips County TV Translator District, see Dodson (KFBB-TV Ch. 5 & KRTV Ch. 3 Great Falls; KTVQ Ch. 2 Billings).

†**Loring & Turner**—K09JG, Phillips County TV Translator District, see Dodson (KRTV Ch. 3 Great Falls).

†**Loring & west area**—K65AH, Phillips County TV Translator District, see Dodson (CJFB-TV Ch. 5 Swift Current, Sask.)—100-w.

Lovejoy—See Loring.

†**Lower Rosebud Creek rural community**—K10ED, Lower Rosebud TV Club Inc., Forsyth (KTVQ Ch. 2 Billings)—10-w.

Lower Rosebud Creek—See Forsyth (E & W rural area).

Lynch Creek—See Burgess Lake.

Madison Arm—See Hebgen Dam Resort.

Madison Valley—See Bear Creek Valley.

†**Malta**—K07IC, K75AW, Phillips County TV Translator District, see Dodson (KFBB-TV Ch. 5 Great Falls; KTVQ Ch. 2 Billings)—1-w, 100-w.

†**Malta, Strater & Wagner**—K11IH, K13GP, Phillips County TV Translator District, see Dodson (KTVQ Ch. 2 Billings; KRTV Ch. 3 Great Falls).

Manhattan—See Bozeman.

Martin City—See Coram.

Martinsdale—See Checkerboard.

Martinsdale—See also Harlowton.

Martinsdale—See also Lennep.

†**Martinsdale-Lennep**—K09LW, Martinsdale-Lennep TV Assn., Martinsdale (KTVQ Ch. 2 Billings)—10-w.

McAllister—See Ennis.

†**McLeod & south rural area**—K10KZ, K12LJ, Boulder TV Assn., Box 66, McLeod (KTVQ Ch. 2 & KULR-TV Ch. 8 Billings)—10-w each.

Melville—See Big Timber.

Mid Powder River—See Belle Creek.

†**Miles City**—K06FE, Harriscope Bcstg., see Forsyth (KULR-TV Ch. 8 Billings)—100-w.

†**Miles City**—K10GF, KTVQ Inc., see Big Timber (KTVQ Ch. 2 Billings)—100-w.

Miner Basin—See Emigrant.

Mizpah—See Belle Creek.

Montana Power Camp—See Cut Bank.

Mud Creek—See Lennep.

†**Nashua**—K77AY, Valley County Television District 1, see Fort Peck (KUMV-TV Ch. 8 Williston, ND)—100-w.

Nashua—See also Fort Peck.

New Chicago—See Drummond.

Niarada—See Bitterroot.

Northfork—See Lodgepole Creek.

North Montana Power Camp—See Cut Bank.

Noxon—See Heron.

†**Olive**—K05FQ, Mizpah TV Club, Newman Hall, Olive (KTVQ Ch. 2 Billings)—5-w.

†**Olney & Stryker**—K11OA, Stillwater TV Assn., Olney (KXLY-TV Ch. 4 Spokane, WA).

***Opheim**—K13RE, Opheim Community Club, Opheim (KUMV-TV Ch. 8 Williston, ND)—10-w.

†**Otter, Quietus & Sayle, MT and Passaic, WY**—K06CD, Otter TV Assn., Otter (KULR-TV Ch. 8 Billings).

Otter Creek—See Ashland.

Otter Creek—See also Big Timber.

†**Paradise & Plains**—K05GM, K07CH, Plains-Paradise TV District, see Plains (KPAX-TV Ch. 8 Missoula; KXLY-TV Ch. 4 Spokane, WA)—10-w each.

Paradise Valley—See Emigrant.

Paradise Valley—See also Lexington.

Paradise Valley—See also Livingston.

†**Peerless & Richland**—K04AD, Peerless-Richland TV District, Peerless (KUMV-TV Ch. 8 Williston, ND).

†**Phillipsburg**—K07KX, K09LI, Phillipsburg TV Tax District, Box 10, Phillipsburg (KXLF-TV Ch. 4 Butte; KECI-TV Ch. 13 Missoula).

†**Phillips County**—K79AY, K82BL, Phillips County TV Translator District, see Dodson (KRTV Ch. 3 & KFBB-TV Ch. 5 Great Falls)—10-w, 100-w.

†**Pipe Creek, Bobtail Creek, Quartz Creek & Libby Dam Site Trailer Park**—K10LL, Libby Video Club, see Bobtail Creek (KHQ-TV Ch. 6 Spokane, WA).

Pipe Creek—See Bobtail Creek.

†**Plains**—K11JP, Plains-Paradise TV District, Box 74, Paradise (KECI-TV Ch. 13 Missoula).

Plains—See also Paradise.

†**Plentywood**—K13LW, Plentywood Translator Corp., 114 N. Monroe, Plentywood (CKTV Ch. 2 Regina, Sask.).

†**Plevna**—K09IV, Plevna TV Booster Club, Plevna (KXGN-TV Ch. 5 Glendive).

Plevna—See also Fallon Creek.

†**Polaris & Upper Grasshopper Valley**—K07OC, K09MY, Grasshopper TV Assn., Box 269, Dillon (KXLF-TV Ch. 4 & KTVM Ch. 6 Butte)—0.25-w.

†**Polson**—K07HG, K11HO, Polson TV Improvement Assn., Box 785, Polson (KECI-TV Ch. 13 & KPAX-TV Ch. 8 Missoula)—1-w, 10-w. K07HG requests CP to add St. Joseph's area & South Shore Bay to principal community.

Polson, Rollins, Elmo & Dayton—Ch. 10, Blacktail TV Tax District, see Big Arm (KREM-TV Ch. 2 Spokane, WA)—5-w.

†**Pony**—K10HZ, Eagle Communications Inc., see East Missoula (KTVM Ch. 6 Butte).

†**Pony**—K07PQ, Pony Homecoming Club, Pony (KXLF-TV Ch. 4 Butte).

†**Poplar**—K13PZ, Poplar TV District, Box 1279, Poplar (KFBB-TV Ch. 5 Great Falls)—10-w.

Porcupine Bench—See Clyde Park.

Powder River (lower & upper areas)—See Broadus.

†**Pump's Ranch**—K11NC, K13NX, David & Henry Pump, Two Dot (KTVQ Ch. 2 & KULR-TV Ch. 8 Billings).

Quartz Creek—See Bobtail Creek.

Quietus—See Otter.

†**Resort area above Middle Fork of Gallatin River & resort area near mouth of West Fork of Gallatin River**—K07LE, K09LP, Big Sky Owners Assn. Inc., Big Sky (KXLF-TV Ch. 4 & KTVM Ch. 6 Butte)—5-w each.

Rexford—See Fortine.

Rexford—See also Gateway.

†**Richey**—K13JU, Richey TV District, Richey (KXGN-TV Ch. 5 Glendive).

Richland—See Peerless.

Rock Creek—See Hinsdale.

Rock Springs—See Circle.

Rollins—See Big Arm.

Rollins—See also Dayton.

Rollins—See also Finley Point.

Rollins—See also Polson.

- †**Rosebud**—K07HZ, Rosebud TV Club, Box 52, Rosebud (KTVQ Ch. 2 Billings).
- †**Rosebud & eastern rural area**—K07QK, K09OK, Forsyth TV Tax District, see Forsyth (KTVQ Ch. 2 Billings; KULR-TV Ch. 8 Billings)—10-w each.
- Rosebud area**—See Forsyth (E & W rural area).
- †**Roundup**—K11FS, K13AN, Roundup TV Tax District, Courthouse (KTVQ Ch. 2 & KULR-TV Ch. 8 Billings)—10-w each.
- Roundup**—K06KX, Roundup TV Tax District, Courthouse, Roundup (KUED Ch. 7 Salt Lake City, UT)—10-w.
- Roy (rural area E)**—See Bear Creek.
- Roy**—See also Horse Ranch.
- †**Russell Point Ranch area**—K09OL, Russell Point TV, Russell Point Ranch (KTVQ Ch. 2 Billings).
- †**Ryegate**—K06FU, K12HB, Golden Valley TV Assn. 1, Box 85, Ryegate (KULR-TV Ch. 8 & KTVQ Ch. 2 Billings).
- Saco**—See Hinsdale.
- St. Mary**—See Babb.
- †**St. Regis**—K06EP, K10HM, St. Regis TV Tax District, Box 85, St. Regis (KECI-TV Ch. 13 Missoula; KXLY-TV Ch. 4 Spokane, WA). K06EP holds CP for Ch. 5 (K05DS).
- †**Salt Creek Community**—K10JF, K12JQ, Monument TV, Box 66, Hilger (KFBB-TV Ch. 5 & KRTV Ch. 3 Great Falls).
- †**Sand Springs**—K13HK, Garfield TV Club, see Black Butte (KULR-TV Ch. 8 Billings).
- Santa Rita**—See Cut Bank.
- Sayle**—See Otter.
- †**Scobey**—K13MA, Klear-Vu TV, Scobey (KUMV-TV Ch. 8 Williston, ND)—5-w.
- †**Scobey, Four Buttes & rural area (south)**—K03DP, Klear-Vu TV, see above (KXMD-TV Ch. 11 Williston, ND)—10-w.
- †**Shelby**—K08DQ, K10EC, K12DI, Shelby TV Club Inc., 234 Main St., Shelby (KRTV Ch. 3 & KFBB-TV Ch. 5 Great Falls; CFAC-TV-7 Ch. 7 Lethbridge, Alta.).
- Sidney**—See Fairview.
- Silver Gate**—See Clarks Fork, WY.
- Skidoo Bay**—See Dayton.
- †**Somers**—K07EN, K11KE, Blacktail TV Tax District, see Big Arm (KXLY-TV Ch. 4 & KREM-TV Ch. 2 Spokane, WA)—10-w each.
- Somers**—See also Bigfork.
- Somers**—See also Ferndale.
- Sonnette**—See Broadus.
- Spring Coulee**—See Eagleton.
- Stacey**—See Broadus.
- †**Stanford**—K07AV, K11AQ, Stanford TV Assn., Stanford (KRTV Ch. 3, KFBB-TV Ch. 5 Great Falls).
- Stevens Fork Creek**—See Lodgepole Creek.
- Strater**—See Malta.
- Stryker**—See Olney.
- †**Sula**—K09AU, Sula TV Booster Club, Sula (KECI-TV Ch. 13 Missoula).
- Summer Home area**—See Hebgen Dam Resort.
- Sunburat**—See Border Field.
- †**Superior**—K03DT, K11FF, Superior TV Booster Club, Box 547, Superior (KECI-TV Ch. 13 Missoula; KXLY-TV Ch. 4 Spokane, WA).
- Swan Lake**—See also Ferndale.
- Swan Valley**—See Ferndale.
- Sweetgrass**—See Border Field.
- †**Tampico & rural area**—K57AJ, K69DN, Valley County Television District 1, see Fort Peck (KRTV Ch. 3 & KFBB-TV Ch. 5 Great Falls)—100-w, 1-w.
- Tampico**—See also Galpin.



TELEVISION TECHNOLOGY CORPORATION
 Low Power TV Transmitters, Translators, TV & FM
 2360 Industrial Lane
 Broomfield, CO 80020
 (303) 465-4141
 TWX: 910-938-0396 TTC ARDA

- †**Terry**—K08IK, K11AA, Prairie TV Club, c/o Vaughn S. Gopen, Terry (KTVQ Ch. 2 Billings; KYUS-TV Ch. 3 Miles City). K11AA requests CP for switch to Ch. 3.
- Terry**—See also Circle.
- Terry**—See also Fallon.
- †**Thompson Falls & Thompson River area**—K07FL, K09FQ, K11FC, Thompson Falls TV District, Box 536, Thompson Falls (KREM-TV Ch. 2, KXLY-TV Ch. 4, KHQ-TV Ch. 6 Spokane, WA)—10-w each.
- Thompson River**—See Thompson Falls.
- †**Toole**—K72AM, East Butte TV Club, see Glacier (CFAC-TV-7 Ch. 7 Lethbridge).
- Toole County**—See Glacier.
- †**Townsend**—K07EJ, K13KH, Townsend TV District, Box 578, Townsend (KRTV Ch. 3 Great Falls; KXLF-TV Ch. 4 Butte)—10-w each.
- †**Trident**—K10BO, K13LX, Trident Community Club, Trident (KXLF-TV Ch. 4 & KTVM Ch. 6 Butte).
- Trout Creek**—See Heron.
- †**Troy**—K08BG, K10AF, K12AA, Troy TV District, Troy (KREM-TV Ch. 2, KXLY-TV Ch. 4 & KHQ-TV Ch. 6 Spokane, WA)—10-w each.
- †**Turner**—K60BV, K64BQ, Big Flat TV Assoc. (KFBB-TV Ch. 5 Great Falls; CFCN-TV-5 Ch. 13 Lethbridge, Alta.)—100-w each.
- Turner**—See also Hogeland.
- Turner**—See also Loring.
- Two Dot**—See Big Elk Valley.
- Two Dot**—See also Harlowton.
- Upper Grasshopper Valley**—See Polaris.
- †**Upper Little Horn Valley & Wyola**—K10CB, K13CF, Wyola Community TV Assn., Wyola (KTVQ Ch. 2 & KULR-TV Ch. 8 Billings).
- Upper Powder River**—See Belle Creek.
- Upper Powder River**—See also Broadus.
- Upper Rattlesnake**—See East Missoula.
- Upper Shields River**—See Clyde Park.
- †**Valier**—K09JN, K11GA, K13KA, Valier TV District, Valier (KFBB-TV Ch. 5 & KRTV Ch. 3 Great Falls; CFAC-TV-7 Ch. 7 Lethbridge, Alta.).
- Vandalla**—See Hinsdale.
- Varney**—See Bear Creek Valley.
- †**Virginia City**—K07CU, Virginia City TV Booster Club, Box 3, Virginia City (KXLF-TV Ch. 4 Butte).
- †**Virginia City**—K10HL, Eagle Communications Inc., see East Missoula (KTVM Ch. 6 Butte).
- †**Volborg**—K06AC, Stacey TV Club, Volborg (KULR-TV Ch. 8 Billings).
- Wagner**—See Dodson.
- Wagner**—See also Malta.
- Watkins**—See Ennis.
- †**Webster**—K06IP, Baker TV Tax District, see Baker (KPSD-TV Ch. 13 Eagle Butte)—10-w.
- †**Weeksville**—K66AC, Plains-Paradise TV District, Paradise (KXLY-TV Ch. 4 Spokane, WA)—100-w.
- Weeksville**—See also Burgess Lake.
- West Butte**—See Border Field.

Translators

MONTANA—(Continued)

†**West Glacier**—K07IT, K12LU, Desert Mountain TV Assn., West Glacier (KXLY-TV Ch. 4 & KREM-TV Ch. 2 Spokane). K07IT holds CP to add Coram, Martin City & Hungry Horse to principal community & increase power to 5-w.

West Glacier—See also Coram.

West Yellowstone—See Hebgen Dam Resort.

†**White Sulphur Springs**—K07NU, K09MH, K11MP, K13OP, K57CX, Tru Vue TV Assn. Inc., Box 421, Sulphur Springs (KTVM Ch. 6 & KXLF-TV Ch. 4 Butte; KFBB-TV Ch. 5 & KRTV Ch. 3 Great Falls; KRMA-TV Ch. 6 Denver, CO)—10-w, 10-w, 10-w, 10-w, 1-w.

Whitewater—See Loring.

Willard—See Fallon Creek.

Willow Creek—See Drummond.

Wilsall—See Clyde Park.

†**Winifred & rural area**—K07OA, K11NH, Winifred TV Tax District, Box 803, Winifred (KRTV Ch. 3 & KFBB-TV Ch. 5 Great Falls).

†**Winnett**—K10DA, K12FD, Winnett Community TV System, Tax District 1, Winnett (KTVQ Ch. 2 & KULR-TV Ch. 8 Billings).

†**Wise River**—K09IN, Wise River TV Booster Assn., Wise River (KXLF-TV Ch. 4 Butte).

†**Wolf Point**—K04QF, K06AV, K13FP, Wolf Point TV District, Box 276, Wolf Point (KXMD-TV Ch. 11 & KUMV-TV Ch. 8 Williston, ND; CKTV Ch. 2 Regina, Sask.).

***Wolf Point**—K61CP, Wolf Point TV District, see above (The Learning Channel, via satellite)—100-w.

†**Wolf Point**—K55BX, Poplar TV District, see Poplar (KFBB-TV Ch. 5 Great Falls)—100-w.

Wynot—See Loring.

Wyola—See Upper Little Horn Va11ey.

Zurich—See Chinook.

NEBRASKA

†**Ainsworth**—K09FH, K11KW, K13EH, City of Ainsworth, c/o City Clerk, Ainsworth (KHAS-TV Ch. 5 Hastings; KOLN-TV Ch. 10 Lincoln; KBGT-TV Ch. 8 Albion)—1-w, 10-w, 10-w.

†**Arnold**—K13LF, Arnold Chamber of Commerce, Box 395, Arnold (KGIN-TV Ch. 11 Grand Island).

†**Atkinson**—K02GR, K04EX, K12EX, City of Atkinson, c/o City Clerk, Atkinson (KOLN-TV Ch. 10 Lincoln; KTIV Ch. 4 & KCAU-TV Ch. 9 Sioux City, IA)—10-w each.

†**Bassett**—K56AJ, Amatore Group Inc., Box 220, Kearney (KBGT-TV Ch. 8 Albion)—100-w.

†**Bassett**—K13PB, City of Bassett, Box 544, Bassett (KPRY-TV Ch. 4 Pierre, SD)—10-w.

†**Baxter Cattle Co. Ranch**—K13PJ, Baxter Cattle Co., 4461 W. Capital Ave., Grand Island (KPRY-TV Ch. 4 Pierre, SD).

†**Beatrice**—K23AA, K80CP, Nebraska ETV Commission, 1800 N. 33rd St., Box 83111, Lincoln (both KUON-TV Ch. 12 Lincoln)—1000-w, 20-w.

†**Beaver Lake area**—K72DP, Beaver-Valentine TV Inc., 148 N. Main St., Valentine (KNOP-TV Ch. 2 North Platte)—100-w.

†**Benkelman**—K12HQ, Nebraska ETV Commission, see Beatrice (KPNE-TV Ch. 9 North Platte)—10-w.

Big Springs—See Julesburg, CO.

†**Blair**—K68AV, Nebraska ETV Commission, see Beatrice (KUON-TV Ch. 12 Lincoln)—10-w.

†**Broken Bow**—K04CV, K06EY, K09GW, Broken Bow Jr. Chamber of Commerce, TV Translator Committee, Box 488, Broken Bow (KGIN-TV Ch. 11 Grand Island; KHGI-TV Ch. 13 Kearney; KNOP-TV Ch. 2 North Platte)—10-w, 1-w, 10-w.

†**Burwell**—K02CF, K09IK, City of Burwell, Burwe11 (KGIN-TV Ch. 11 Grand Island; KHAS-TV Ch. 5 Hastings).

†**Cambridge**—K25AG, Cornhusker TV Corp., 40th & W Sts., Lincoln (KGIN-TV Ch. 11 Grand Island)—100-w.

†**Center**—K12GL, Village of Center, Center (KTIV Ch. 4 Sioux City, IA).

1238

†**Chadron & Chadron Area Housing Development**—K06JC, Nebraska ETV Commission, see Beatrice (KTNE-TV Ch. 13 Alliance)—10-w.

Chadron Area Housing Development—See Chadron.

†**Chambers**—K02GS, Chambers TV Committee, Chambers (KOLN-TV Ch. 10 Lincoln).

Chappell—See Julesburg, CO.

†**Cody**—K02JV, K09IX, Village of Cody, Cody (KPLO-TV Ch. 6 Reliance, SD; KDUH-TV Ch. 4 Scottsbluff)—10-w, 5-w.

†**Columbus**—K70CS, K72BT, K74CC, Community TV Assn. Inc. of Columbus, Box 445, Columbus (KETV Ch. 7 & KMTV Ch. 3 Omaha; KOLN-TV Ch. 10 Lincoln)—10-w each.

†**Cozad**—K55AF, Cornhusker TV Corp., see Cambridge (KGIN-TV Ch. 11 Grand Island)—100-w.

***Crawford & Fort Robinson State Park**—K06KR, Nebraska ETV Commission (KTNE-TV Ch. 13 Alliance)—10-w.

†**Crookston**—K08BE, Village of Crookston, Crookston (KPLO-TV Ch. 6 Reliance, SD).

†**Culbertson**—K12KI, Nebraska ETV Commission, see Beatrice (KPNE-TV Ch. 9 North Platte).

***Culbertson**—K02IU, Village of Culbertson, Village Clerk Office, Culbertson (KLOE-TV Ch. 10 Goodland, KS)—10-w.

†**Decatur**—K66AR, Nebraska ETV Commission, see Beatrice (KXNE-TV Ch. 19 Norfolk)—10-w.

†**Elgin, Elkhorn Valley, Neligh & Tilden**—K83BF, KTIV Co., 10th & Grandview, Sioux City, IA (KTIV Ch. 4 Sioux City, IA)—100-w.

†**Elgin, Elkhorn Valley, Neligh & Tilden**—K80BU, Forward of Iowa Inc., 7th & Douglas, Sioux City, IA (KCAU-TV Ch. 9 Sioux City, IA)—100-w.

Elkhorn Valley—See Elgin.

†**Falls City**—K24AC, Nebraska ETV Commission, see Beatrice (KUON-TV Ch. 12 Lincoln)—1000-w.

Fort Robinson State Park—See Crawford.

†**Gothenburg**—K27AJ, Cornhusker TV Corp., see Cambridge (KGIN-TV Ch. 11 Grand Island).

†**Hamlet & Palisade**—K04HZ, Village of Palisade, Palisade (KLOE-TV Ch. 10 Goodland, KS)—10-w.

Harrison—Ch. 9, Harrison Men's Community Club, c/o Charles E. Mumby, Harrison (KIVV-TV Ch. 5 Lead, SD)—5-w.

***Hayes Center**—K04JE, Hayes Center Community Club, Hayes Center (KLOE-TV Ch. 10 Goodland, KS).

†**Hershey, Sutherland & rural area**—K07JX, Sutherland Chamber of Commerce, Box 338, Sutherland (KGIN-TV Ch. 11 Grand Island).

†**Inman & O'Neill**—K74CL, Forward of Iowa Inc., see Elgin (KCAU-TV Ch. 9 Sioux City, IA)—100-w.

†**Inman & O'Neill**—K77BO, KTIV TV Co. see Elgin (KTIV Ch. 4 Sioux City, IA)—100-w.

†**Kilgore**—K09IW, Kilgore TV Committee, Box 26, Kilgore (KPLO-TV Ch. 6 Reliance, SD).

†**Lewellen**—K07JI, K11KC, Village of Lewellen, Village Clerk, Lewellen (KNOP-TV Ch. 2 North Platte; KWNB-TV Ch. 6 Hayes Center).

†**Lincoln**—K23AH, Cornhusker TV Corp., see Cambridge (KGIN-TV Grand Island)—1000-w.

Lincoln—Ch. 67, Neighborhood TV Co. Inc., Box 22073, Phoenix, AZ (KUSK Ch. 7 Prescott, AZ via satellite)—100-w.

†**Lincoln County**—K57CZ, Cornhusker TV Corp., see Cambridge (KGIN-TV Ch. 11 Grand Island)—10-w.

†**Long Pine**—K12JG, City of Long Pine, Long Pine (KPRY-TV Ch. 4 Pierre, SD)—10-w.

†**Lynch**—K10KU, K12LH, Lynch Community Club, Lynch (KTIV Ch. 4 Sioux Falls, SD; KDLT Ch. 5 Mitchell, SD).

Lynch—Ch. 2, Lynch Community Club, see above (KELO-TV Ch. 11 Sioux Falls, SD).

†**McCook**—K04CN, McCook Chamber of Commerce, Box 337, McCook (KGIN-TV Ch. 11 Grand Island)—10-w.

- †**McCook**—K13KB, Nebraska ETV Commission, see Beatrice (KLNE-TV Ch. 3 Lexington)—10-w.
- †**Merriman**—K02JR, Village of Merriman, Merriman (KDUH-TV Ch. 4 Scottsbluff).
- †**Neligh**—K70FF, Cornhusker TV Corp., see Cambridge (KOLN-TV Ch. 10 Lincoln)—100-w.
- †**Neligh**—K65AT, Nebraska ETV Commission, see Beatrice (KXNE-TV Ch. 19 Norfolk)—10-w.
- Neligh**—See also Elgin.
- Nenzel**—See Y. H. Cattle Co. Ranch.
- †**Newport**—K24AA, Cornhusker TV Corp. see Cambridge (KOLN-TV Ch. 10 Lincoln)—1000-w.
- †**Niobrara**—K69BM, Nebraska ETV Commission, see Beatrice (KXNE-TV Ch. 19 Norfolk).
- †**Norfolk**—K61AO, Chronicle Bcstg. Corp., 3501 Farnam St., Omaha (WOWT Ch. 6 Omaha)—100-w.
- †**Norfolk**—K74CE, Forward of Iowa Inc., see Elgin (KCAU-TV Ch. 9 Sioux City, IA)—100-w.
- †**Norfolk**—K77BK, KTIV TV Co., see Elgin (KTIV Ch. 4 Sioux City, IA)—100-w.
- †**Norfolk**—K79CE, Medallion Bcstrs. Inc., Box 657, Sioux City, IA (KMEG Ch. 14 Sioux City, IA)—100-w.
- †**North Platte**—K04ED, City of North Platte, c/o Kenneth W. Huebner, City Hall, 211 W. 3rd St., North Platte (KGIN-TV Ch. 11 Grand Island)—10-w.
- Omaha**—Ch. 61, Neighborhood TV Co. Inc., see Lincoln (KUSK Ch. 7 Prescott, AZ via satellite)—100-w.
- †**O'Neill**—K72DQ, Cornhusker TV Corp., see Cambridge (KOLN-TV Ch. 10 Lincoln)—100-w.
- O'Neill**—See also Inman.
- †**Ord**—K02HJ, K04HI, City of Ord, 1917 O St., Box 153, Ord (KHAS-TV Ch. 5 Hastings; KGIN-TV Ch. 11 Grand Island).
- Palisade**—See Hamlet.
- †**Pawnee City**—K33AC, Nebraska ETV Commission, see Beatrice (KUON-TV Ch. 12 Lincoln)—1000-w.
- †**Stapleton**—K12KW, Village of Stapleton, Box 86, Stapleton (KWNB-TV Ch. 6 Hayes Center).
- †**Stratton**—K13NU, Nebraska ETV Commission, see Beatrice (KPNE-TV Ch. 9 North Platte).
- Sutherland**—See Hershey.
- †**Taylor**—K09MC, Tibbs TV & Appliance, Box 147, Taylor (KHAS-TV Ch. 5 Hastings).
- Tilden**—See Elgin.
- †**Trenton**—K04EG, Village of Trenton, c/o Village Clerk, Trenton (KLOE-TV Ch. 10 Goodland, KS).
- †**Trenton**—K12KK, Nebraska ETV Commission, see Beatrice (KPNE-TV Ch. 9 North Platte).
- †**Valentine**—K09IS, City of Valentine, c/o Mayor, 323 N. Main St., Valentine (KPLO-TV Ch. 6 Reliance, SD).
- †**Valentine**—K82AP, Beaver-Valentine TV, see Beaver Lake area (KNOP-TV Ch. 2 North Platte)—100-w.
- †**Valentine**—K69AL, Cornhusker TV Corp., see Cambridge (KOLN-TV Ch. 10 Lincoln)—100-w.
- †**Venango**—K12AP, Venango Lions Club, Venango (KNOP-TV Ch. 2 North Platte).
- †**Verdigre**—K02BD, K06GM, K13CE, Village of Verdigre, c/o Village Clerk, Verdigre (KCAU-TV Ch. 9 Sioux City, IA; KELO-TV Ch. 11 Sioux Falls, SD; KTIV Ch. 4 Sioux City, IA).
- †**Verdigre**—K10JW, Nebraska ETV Commission, see Beatrice (KMNE-TV Ch. 7 Bassett).
- †**Wauneta**—K04DN, K12GR, Village of Wauneta, Box 97, Wauneta (KSNK Ch. 8 McCook; KLOE-TV Ch. 10 Goodland, KS).
- †**Wauneta**—K69BN, Nebraska ETV Commission, see Beatrice (KPNE-TV Ch. 9 North Platte).
- †**Wood Lake**—K13AW, Citizens Group, Wood Lake (KPLO-TV Ch. 6 Reliance, SD).

WE JUST GET BETTER!

Television Digest, Inc. has been covering the TV, cable & allied industries since 1945.

For information call: 202-872-9200

***Y. H. Cattle Co. Ranch & Nenzel**—K08HP, Y. H. Cattle Co., Nenzel (KDUH-TV Ch. 4 Scottsbluff)—0.5-w.

NEVADA

***Alamo & Ash Springs**—K09SC, Pahranaagat Valley Television District, see below (KTNV-TV Ch. 13 Las Vegas).

†**Alamo, Ash Springs & Hiko**—K02KF, K04KH, K11PV, Pahranaagat Valley Television District, Box 423, Alamo (KVBC Ch. 3 Las Vegas; KSL-TV Ch. 5 Salt Lake City, UT; KSL-TV Ch. 5 Salt Lake City, UT)—10-w, 10-w, 1-w.

†**Alamo, Ash Springs, Hiko in Pahranaagat Valley & seasonal ranch facilities in Delamar Valley**—K07QH, Pahranaagat Valley Television District, see above (KVBC Ch. 3 Las Vegas).

†**Area 6 Compound of ERDA Test Site**—K45AA, K48AB, K52AC, Communications Engineering Inc., 3420 Spring Mountain Rd., Las Vegas (KTNV-TV Ch. 13, KLAS-TV Ch. 8 & KVBC Ch. 3 Las Vegas)—100-w each.

†**Area 12 & Ranier Mesa**—K03BW, K10EH, K12DT, Herschel C. McKenzie, 4201 El Jardin, Las Vegas (KLAS-TV Ch. 8, KVBC Ch. 3 & KTNV-TV Ch. 13 Las Vegas).

†**Area 12 Compound of ERDA Test Site**—K35AA, K38AA, K41AA, Communications Engineering Inc., see Area 6 Compound (KTNV-TV Ch. 13, KLAS-TV Ch. 8 & KVBC Ch. 3 Las Vegas)—10-w each.

†**Area 23 Compound of ERDA Test Site**—K02IE, K04IM, K06IT, Communications Engineering Inc., see Area 6 Compound (KVBC Ch. 3, KLAS-TV Ch. 8 & KTNV-TV Ch. 13 Las Vegas)—10-w each.

†**Area 51 Compound of ERDA Test Site**—K06IU, K09MV, K11NI, Communications Engineering Inc., see Area 6 Compound (KVBC Ch. 3, KLAS-TV Ch. 8 & KTNV-TV Ch. 13 Las Vegas)—10-w each.

Ash Springs—See Alamo.

†**Austin**—K10KB, Austin TV Assn., Box 36, Austin (KTVN Ch. 2 Reno)—5-w.

†**Austin**—K06KD, Las Vegas Valley Bcstg. Co., see Ely (KVBC Ch. 3 Las Vegas)—10-w.

†**Austin**—K12IX, Donrey of Nevada Inc., see Reno (KOLO-TV Ch. 8 Reno)—10-w.

†**Babbitt**—K53AU, K55BF, K78CN, Mineral Television District 1, Box 1485, Hawthorne (KQED Ch. 9 San Francisco, CA; KCRL Ch. 4 & KTVN Ch. 2 Reno)—100-w, 20-w, 110-w.

†**Babbitt & Hawthorne**—K73BS, Mineral TV District 1, see Babbitt (KTVN Ch. 2 Reno)—100-w.

Baker—See Garrison, UT.

†**Battle Mountain**—K11IY, K13JD, Battle Mountain TV District, Battle Mountain (KTVN Ch. 2 & KOLO-TV Ch. 8 Reno)—10-w each.

†**Beatty**—K04JK, K07PM, K12JM, Beatty TV Maintenance District, County of Nye, Box 65, Beatty (KVBC Ch. 3, KLAS-TV Ch. 8 & KTNV-TV Ch. 13 Las Vegas).

†**Beowawe**—K78DC, Elko TV District, Box 1132, Elko (KOLO-TV Ch. 8 Reno)—100-w.

†**Beowawe & Crescent Valley**—K04GD, K12HY, Eureka County TV Tax District No. 2, Eureka (KTVN Ch. 2 & KOLO-TV Ch. 8 Reno)—10-w each.

†**Beowawe & Crescent Valley**—K09MN, Carlin TV District, see Carlin (KTVB Ch. 7 Boise, ID)—10-w.

†**Bottle Creek, Kings River & Orovada**—K60AP, Quinn River TV Maintenance District, Box 8, Orovada (KOLO-TV Ch. 8 Reno)—100-w.

†**Boulder City**—K11DS, Boulder City, Box 367, Boulder City (KTNV-TV Ch. 13 Las Vegas).

Boulder City—Ch. 65, Boulder City, 900 Arizona St., Boulder City (KTNV-TV Ch. 13 Las Vegas)—100-w.

Bunderville & Mesquite—Ch. 7, 9, 11, County of Clark, see Littlefield (KTNV-TV Ch. 13, KVBC Ch. 3 & KLAS-TV Ch. 8 Las Vegas)—10-w each.

Translators

NEVADA—(Continued)

†**Callente**—K02JO, K09FL, K11CN, K13LV, Lincoln County TV District 1, Ursine (KVUU-TV Ch. 5 Henderson-Las Vegas; KLAS-TV Ch. 8, KVBC Ch. 3 & KTNV-TV Ch. 13 Las Vegas).

†**Callente**—K45AL, Lincoln County TV District, Box 216, Pioche (KLVX Ch. 10 Las Vegas).

†**Campton St. area (Ely), Mill & Murray Canyon area**—K07DU, K09EA, K11EE, White Pine TV District No. 1, see Ely (KTVX Ch. 4, KUTV Ch. 2 & KSL-TV Ch. 5 Salt Lake City, UT)—each 10-w.

Campton St. areas—See also Ely.

Campton St. areas—See also Murray Canyon.

†**Carlin**—K13BB, K60AF, K62AE, Carlin TV District, Box 641, Carlin (KSL-TV Ch. 5 Salt Lake City, UT; KVBC Ch. 3 Las Vegas; KOLO-TV Ch. 8 Reno)—10-w, 20-w, 20-w.

***Carlin**—K44AM, Carlin TV District, see above (WGN-TV Ch. 9 Chicago, IL via satellite)—20-w.

†**Carson City**—K57CV, Page Enterprises, Box 11129, Reno (KAME-TV Ch. 21 Reno).

†**Carson City**—K80BR, Circle L Inc., 1790 Vassar St., Reno (KCRL Ch. 4 Reno)—100-w.

†**Carson City & Washoe Valley**—K10GS, Circle L Inc., see Carson City, above (KCRL Ch. 4 Reno)—10-w.

†**Carson City & Washoe Valley**—K12GW, Washoe Empire, 4925 Energy Way, Reno (KTVN Ch. 2 Reno)—10-w.

Clover Valley—See Wells.

†**Copper Canyon Mines & vicinity**—K06FQ, Battle Mountain TV District, see Battle Mountain (KTVN Ch. 2 Reno)—10-w.

†**Cottonwood Cove**—K06IV, K11NQ, K13OL, Don D. Tobey, Box 1000, Cottonwood Cove (KTSP-TV Ch. 10 & KTVK Ch. 3 Phoenix, AZ; KLAS-TV Ch. 8 Las Vegas).

Crescent Valley—See Beowawe.

†**Crystal Bay**—K12HJ, Washoe Empire, see Carson City (KTVN Ch. 2 Reno)—5-w.

†**Crystal Bay, NV and Meeks Bay & Rubicon Bay, CA**—K60AS, Washoe Empire, see Carson City (KTVN Ch. 2 Reno)—100-w.

†**Crystal Bay & Zephyr Cove**—K58AO, Donrey of Nevada Inc., see Reno (KOLO-TV Ch. 8 Reno)—100-w.

Currant—See Duckwater.

Currant—See also Railroad Valley.

Currant Creek—See Eureka.

†**Dayton**—K06JK, K11OK, K13PD, Senior Citizens of Dayton, Nevada Inc., Box 163, Dayton (KOLO-TV Ch. 8, KCRL Ch. 4 & KTVN Ch. 2 Reno)—10-w each.

Deleamar Valley seasonal ranch facilities—See Alamo.

†**Denio**—K09ON, K10GB, K13IM, Red Point Community Club Inc., Trout Creek Ranch, Andrews, OR (KIVI-TV Ch. 6 Nampa, ID; KBCI-TV Ch. 2 & KTVB Ch. 7 Boise, ID).

***Denio**—K11RO, Red Point Community Club Inc., see above (KBCI-TV Ch. 2 Boise, ID)—1-w.

Diamond Valley—See Eureka.

Duckwater—See also Eureka.

Duckwater, Currant & Railroad Valley—Ch. 6, 7, Railroad Valley General Improvement District, Duckwater (KTVN Ch. 2 Reno; KTVX Ch. 4 Salt Lake City, UT)—10-w each.

***Duckwater, Currant & Railroad Valley**—K12MT, Railroad Valley General Improvement District, Duckwater (KVBC Ch. 3 Las Vegas)—10-w.

†**Duckwater, Currant & Railroad Valley**—K66BU, K55CR, Railroad Valley General Improvement District, Duckwater (KTVX Ch. 4 Salt Lake City, UT; KTVN Ch. 2 Reno)—20-w each.

Duckwater—See also Railroad Valley.

†**Eldorado Valley (South end)**—K65AX, County of Clark, Clark County Board of Commissioners, Courthouse Annex, Las Vegas (KVBC Ch. 3 Las Vegas)—100-w.

†**Elko**—K72DX, K75CW, Elko TV District, see Beowawe (KTVB Ch. 7 Boise, ID; KOLO-TV Ch. 8 Reno)—100-w each.

†**Elko**—K10JS, Washoe Empire, see Carson City (KTVN Ch. 2 Reno)—100-w.

†**Ely**—K51AD, K65AC, K67AL, K70AT, K75AF, K80AI, White Pine TV District No. 1, Box 704 (KTVN Ch. 2 Reno; KLAS-TV Ch. 8 & KLVX Ch. 10 Las Vegas; KSL-TV Ch. 5, KUTV Ch. 2, KTVX Ch. 4 Salt Lake City, UT)—20-w, 20-w, 10-w, 10-w, 10-w.

†**Ely**—K06HT, Washoe Empire, see Carson City (KTVN Ch. 2 Reno)—100-w.

†**Ely & McGill**—K03DN, Donrey of Nevada Inc., see Reno (KOLO-TV Ch. 8 Reno)—10-w.

†**Ely & McGill**—K58BC, Las Vegas Valley Bcstg. Co., 723 S. Third St., Suite 1, Las Vegas (KVBC Ch. 3 Las Vegas)—100-w.

†**Ely & McGill (Murray Canyon & Campton Street Areas)**—K13NR, White Pine TV District 1, see Ely (KLVX Ch. 10 Las Vegas)—10-w.

Ely—See also Campton St. area.

†**Empire**—K10GG, K12HK, Gypsum Communications Co., U.S. Gypsum Co., Empire (KCRL Ch. 4 & KTVN Ch. 2 Reno).

†**Eureka**—K60AQ, K73AN, K76AF, K82BO, Eureka TV District, Eureka (KTVN Ch. 2 Reno; KUTV Ch. 2, KSL-TV Ch. 5 & KUTV Ch. 2 Salt Lake City, UT)—100-w, 100-w, 10-w, 20-w.

†**Eureka**—K57BU, Las Vegas Valley Bcstg. Co., see Ely (KVBC Ch. 3 Las Vegas)—100-w.

***Eureka**—K67AE, Eureka TV District, see Eureka (KOLO-TV Ch. 8 Reno)—20-w.

Eureka—See also Railroad Valley.

***Eureka, Diamond Valley, Duckwater, Railroad Valley & Currant Creek**—K63CH, Eureka TV District, see Eureka (KOLO-TV Ch. 8 Reno)—100-w.

†**Fallon**—K13QV, Circle L Inc., 1790 Vassar St., Reno (KCRL Ch. 4 Reno)—10-w.

†**Fish Lake Valley**—K55CG, K64AE, K71AX, Fish Lake Valley TV District, Box 10, Dyer (KCRL Ch. 4, KTVN Ch. 2 & KOLO-TV Ch. 8 Reno)—20-w, 20-w, 10-w.

†**Gabbs**—K11IX, K13JB, Basic Inc., Box 4, Gabbs (KTVN Ch. 2 & KCRL Ch. 4 Reno).

Glendale—See Overton.

†**Golconda & Paradise Valley**—K64AD, K66AG, Humboldt County TV Maintenance Board, Box 52, Bridge St., Winnemucca (KTVN Ch. 2 & KOLO-TV Ch. 8 Reno)—20-w, 100-w.

†**Golconda, Paradise Valley & Winnemucca**—K72BO, K74BH, Humboldt County TV Maintenance Board, see Golconda, above (KTVB Ch. 7 & KBCI-TV Ch. 2 Boise, ID)—10-w each.

†**Goldfield**—K07NW, K10EX, K13OD, Goldfield TV District, Box 505, Goldfield (KCRL Ch. 4, KOLO-TV Ch. 8 & KTVN Ch. 2 Reno).

†**Goodsprings**—K02FM, Clark County School District, 2832 E. Flamingo Rd., Las Vegas (KLVX Ch. 10 Las Vegas).

Hawthorne—Ch. 50, Mineral Television District 1, see Babbitt (KQED Ch. 9 San Francisco, CA)—100-w.

†**Hawthorne**—K70AB, K80AH, Mineral TV District 1, see Babbitt (KCRL Ch. 4 & KOLO-TV Ch. 8 Reno)—100-w each.

Hawthorne—See also Babbitt.

†**Henderson**—K60AN, KLAS Inc., 150 W. Brambleton Ave., Norfolk, VA (KLAS-TV Ch. 8 Las Vegas)—10-w.

Hiko—See Alamo.

Hiko in Pahrnagat Valley—See Alamo.

†**Hot Creek Valley & Stone Cabin Valley**—K09JC, Joe B. Fallini Jr., Twin Springs Via Tonopah (KOLO-TV Ch. 8 Reno).

†**Imlay**—K62BI, K66AF, Humboldt County TV Maintenance Board, see Golconda (KCRL Ch. 4 & KOLO-TV Ch. 8 Reno)—20-w each.

†**Independence Valley**—K04HJ, K12JS, Tuscarora TV, Spanish Ranch, Tuscarora. (KBCI-TV Ch. 2 Boise, ID; KIVI Ch. 6 Nampa, ID)—1-w, 10-w. K04HJ holds CP to change principal community to Tuscarora & increase power to 10-w.

†**Indian Springs**—K04JY, K06KE, K09PT, K11QA, Indian Springs Civic Assn., Box 347, Indian Springs (KLAS-TV Ch. 8 & KTNV-TV Ch. 13 Las Vegas; KVUU-TV Ch. 5 Henderson-Las Vegas; KVBC Ch. 3 Las Vegas).

- †**Indian Springs**—K07JC, Clark County School District, see Goodsprings (KLVX Ch. 10 Las Vegas).
- †**Kings River**—K04GA, Quinn River TV Maintenance District, see Bottle Creek (KTVB Ch. 7 Boise, ID).
- Kings River**—See also Bottle Creek.
- †**Kings & Quinn Rivers Crossing**—K10HJ, Quinn River TV Maintenance District, see Bottle Creek (KBCI-TV Ch. 2 Boise, ID)—5-w.
- †**Las Vegas**—K27AF, Las Tres Campanas Television (KWEX-TV Ch. 41 San Antonio, TX & KMEX-TV Ch. 34 Los Angeles, CA)—1000-w.
- Las Vegas**—Ch. 55, Neighborhood TV Co. Inc., Box 22073, Phoenix, AZ (KUSK Ch. 7 Prescott, AZ via satellite)—100-w.
- Littlefield & adjacent area**—Ch. 36, Ch. 39, County of Clark, Clark County Board of Commissioners, c/o George Albright, 200 E. Carson, Las Vegas (KLAS-TV Ch. 8 & KTNV-TV Ch. 13 Las Vegas)—20-w.
- †**Logandale, Moapa area & Overton**—K72DH, Moapa Valley TV Maintenance District, Overton (KSL-TV Ch. 5 Salt Lake City)—20-w.
- Logandale**—See also Overton.
- †**Lovelock**—K70AY, K75CD, K78CJ, Pershing County TV Tax District, 735 Cornell Ave., Lovelock (KOLO-TV Ch. 8, KCRL Ch. 4 & KTVN Ch. 2 Reno)—20-w, 20-w, 100-w.
- †**Lund & Preston**—K08CB, K10BU, K12DE, K49AM, K53AN, White Pine TV District 1, see Ely (KTVX Ch. 4, KUTV Ch. 2 & KSL-TV Ch. 5 Salt Lake City, UT; KLVX Ch. 10 & KLAS-TV Ch. 8 Las Vegas)—10-w, 10-w, 10-w, 100-w, 20-w.
- Lund & Preston**—Ch. 3, 6, White Pine TV District 1, see Ely (KLAS-TV Ch. 8 & KLVX Ch. 10 Las Vegas)—10-w each.
- †**Luning & Mina**—K05AF, K10GT, K76CP, Mineral TV District No. 1, Box 1485, Hawthorne (KOLO-TV Ch. 8, KTVN Ch. 2 & KCRL Ch. 4 Reno)—1-w, 10-w, 20-w.
- Luning**—See also Mina.
- †**Manhattan**—K06KQ, K10LQ, County of Nye, Box 153, Tonopah (KOLO-TV Ch. 8 & KTVN Ch. 2 Reno)—10-w each.
- Manhattan**—K12MW, County of Nye, Box 153, Tonopah (KCRL Ch. 4 Reno)—10-w.
- †**McDermitt**—K04AK, K10BE, K12LE, Quinn River TV Maintenance District, see Bottle Creek (KTVB Ch. 7 & KBCI-TV Ch. 2 Boise, ID; KIVI-TV Ch. 6 Nampa, ID)—10-w, 5-w, 5-w.
- McGill**—See Ely.
- †**Mercury**—K06CR, K10EI, K12DS, Herschel C. McKenzie, see Area 12 (KTNV-TV Ch. 13, KVBC Ch. 3 & KLAS-TV Ch. 8 Las Vegas).
- Mesquite**—See Bundeville.
- †**Mesquite (Virgin Valley)**—K02FN, Clark County School District, see Goodsprings (KLVX Ch. 10 Las Vegas)—10-w.
- †**Mesquite, NV and Gunlock/Veyo, UT**—K55DL, William John Miner, Box K, St. George, UT (KSL-TV Ch. 5 Salt Lake City, UT)—100-w.
- Metropolis**—See Wells.
- Mill**—See Campton St. area.
- Mina & Luning**—Ch. 67, Mineral Television District 1, see Babbitt (KQED Ch. 9 San Francisco, CA)—20-w.
- Mina**—See also Luning.
- Moapa area**—See Logandale.
- Moapa area**—See also Overton.
- †**Mountain City**—K09KU, K11PE, K13LJ, Mountain City TV Assn. Inc., Mountain City (KBCI-TV Ch. 2, Boise, ID; KIVI Ch. 6 Nampa, ID; KTVB Ch. 7 Boise, ID).
- Muddy River area (upper)**—See Overton.
- Murray Canyon**—See Campton St. area.
- Murray Canyon**—See also Ely.
- †**Murray Canyon & Campton St. areas in Ely & McGill**—K56AC, White Pine TV District 1, see Ely (KLAS-TV Ch. 8 Las Vegas)—100-w.
- †**Nevada Test Site**—K72BP, K76BI, K80BF, Herschel C. McKenzie, see Area 12 (KTNV-TV Ch. 13, KLAS-TV Ch. 8 & KVBC Ch. 3 Las Vegas)—100-w each.
- †**North Steptoe Valley**—K61AQ, White Pine TV District 1, see Ely (KSL-TV Ch. 5 Salt Lake City, UT)—100-w.



- †**Oasis Valley**—K09OB, K11OQ, K13PK, Beatty TV Maintenance District, County of Nye, see Beatty (KLAS-TV Ch. 8, KVBC Ch. 3 & KTNV-TV Ch. 13 Las Vegas)—10-w each.
- †**Orovada**—K06CT, K13EN, Quinn River TV Maintenance District, see Bottle Creek (KBCI-TV Ch. 2 & KTVB Ch. 7 Boise, ID). Hold CPs for 5-w each.
- Orovada**—See also Bottle Creek.
- ***Overton, Logandale, Glendale & Moapa area**—K66CB, Moapa Valley TV Maintenance District, Box 553, Overton (KTVX Ch. 4 Salt Lake City, UT)—20-w.
- †**Overton (Moapa Valley)**—K02FJ, Clark County School District, see Goodsprings (KLVX Ch. 10 Las Vegas)—10-w.
- Overton**—See also Logandale.
- †**Overton & upper Muddy River area**—K07IJ, K09IT, K11JL, K76CV, Moapa Valley TV Maintenance District, see Logandale (KTNV-TV Ch. 13, KLAS-TV Ch. 8 & KVBC Ch. 3 Las Vegas; KVVU-TV Ch. 5 Henderson-Las Vegas).
- †**Owyhee**—K11LI, K13LQ, Owyhee TV Assn., Box 97, Owyhee (KTVB Ch. 7 & KBCI-TV Ch. 2 Boise, ID).
- †**Pahrump**—K42AA, K44AA, K49AB, K51AC, K53AE, Communications Engineering Inc., see Area 6 Compound (KTNV-TV Ch. 13, KVBC Ch. 3 & KLAS-TV Ch. 8 Las Vegas; KVVU-TV Ch. 5 Henderson-Las Vegas; KLVX Ch. 10 Las Vegas)—100-w each.
- †**Pahrump (northern portion)**—K06JP, K07PN, K09OE, K11OV, K13PQ, Communications Engineering Inc., see Area 6 Compound (KLVX Ch. 10 Las Vegas; KVVU-TV Ch. 5 Henderson-Las Vegas; KLAS-TV Ch. 8, KVBC Ch. 3 & KTNV-TV Ch. 13 Las Vegas)—10-w each.
- †**Panaca**—K04HF, K06DM, K07CM, K61AW, Lincoln County TV District 1, see Caliente (KTNV-TV Ch. 13, KLAS-TV Ch. 8 & KVBC Ch. 3 Las Vegas; KVVU-TV Ch. 5 Henderson-Las Vegas)—1-w, 1-w, 1-w, 100-w.
- †**Panaca**—K55AO, White Pine TV District I, see Ely (KLVX Ch. 10 Las Vegas)—100-w.
- †**Paradise Valley**—K09MM, K11MU, Humboldt County TV Maintenance Board, see Golconda (KBCI-TV Ch. 2 & KTVB Ch. 7 Boise)—5-w each.
- Paradise Valley**—See also Golconda.
- †**Pioche**—K03CM, K09FJ, K11IV, K13PU, Lincoln County TV District 1, see Caliente (KVBC Ch. 3, KLAS-TV Ch. 8 & KTNV-TV Ch. 13 Las Vegas; KVVU-TV Ch. 5 Henderson-Las Vegas).
- Pioche**—Ch. 45, Lincoln County TV District 1, see Caliente (KLVX Ch. 10 Las Vegas).
- Preston**—See Lund.
- Quinn River**—See Kings River.
- Railroad Valley**—See Duckwater.
- Railroad Valley**—See also Eureka.
- ***Railroad Valley, Duckwater, Currant & Eureka**—K49AN, Duckwater Shoshone Tribe, Box 68, Duckwater (KLVX Ch. 10 Las Vegas)—100-w.
- Ranier Mesa**—See Area 12.
- †**Redhouse area & Valmy**—K63BH, K65BL, K69CC, Humboldt County, see Golconda (KTVB Ch. 7 Boise, ID; KOLO-TV Ch. 8 & KTVN Ch. 2 Reno)—100-w each.
- ***Reno**—K55DP, Leslie Alan Williams, 1001 North Rd., Belmont, CA (WRBV Ch. 65 Vineland, NJ via Westar II)—100-w.
- †**Reno (shadow area)**—K11JN, Donrey of Nevada Inc., Box 1359, Fort Smith, AR (KOLO-TV Ch. 8 Reno)—10-w.
- ***Reno, Stead & Sun Valley**—K05HD, Washoe County School District, 425 E. Ninth St., Reno (KVIE Ch. 6 Sacramento-Stockton, CA)—10-w.

Translators

NEVADA—(Continued)

†**Round Mountain**—K09OG, K11OT, †K13PR, Smokey Valley TV District, see Smokey Valley (KTVN Ch. 2, KCRL Ch. 4 & KOLO-TV Ch. 8 Reno)—10-w each.

Ruth—K03DS, K07DV, K09DW, K11ED, White Pine TV District No. 1, see Ely (KLAS-TV Ch. 8 Las Vegas; KTVX Ch. 4, KUTV Ch. 2 & KSL-TV Ch. 5 Salt Lake City, UT).

†**Ruth**—K13NQ, White Pine TV District I, see Ely (KLVX Ch. 10 Las Vegas)—10-w.

†**Ryndon & Starr Valley**—K02KS, Elko TV District, see Beowawe (KOLO-TV Ch. 8 Reno).

†**Schurz**—K10JD, K12JN, Walker River Paiute Tribe, Walker River Indian Reservation, Schurz (KCRL Ch. 4 & KTVN Ch. 2 Reno)—5-w each.

†**Searchlight**—K02II, K04IP, K07OF, County of Clark, Clark County Board of Commissioners, see Eldorado Valley (KLAS-TV Ch. 8, KVBC Ch. 3 & KTNV-TV Ch. 13 Las Vegas).

†**Silver Peak**—K05BV, Silver Peak TV District, Box 102, Silver Peak (KOLO-TV Ch. 8 Reno).

***Silver Peak**—K11NG, K13OA, Silver Peak TV District, see above (KTVN Ch. 2 & KCRL Ch. 4 Reno).

†**Silver Springs**—K10JC, K12LG, American Legion, Post 13, 1101 Ninth St., Silver Springs (KCRL Ch. 4 & KTVN Ch. 2 Reno).

†**Smith**—K10HQ, K12IT, Smith Valley Rotary Club, Walker Community Box 37, Coleville, CA (KCRL Ch. 4 & KTVN Ch. 2 Reno)—10-w, 5-w.

†**Smith & Smith Valley**—K05GD, Smith Valley Rotary Club, see above (KOLO-TV Ch. 8 Reno)—10-w.

Smith Valley—See Smith.

†**Smokey Valley**—K05CO, K66BJ, Smokey Valley TV District, Smokey Valley Maintenance Station, Round Mountain (KOLO-TV Ch. 8, KCRL Ch. 4 & KTVN Ch. 2 Reno)—10-w, 1-w.

***Smokey Valley**—K62AX, Smokey Valley TV District, see above (KCRL Ch. 4 & KTVN Ch. 2 Reno).

†**Spring Creek Mobile Home Park**—K12MS, Elko TV District, see Beowawe (KTVB Ch. 7 Boise, ID).

†**Starr Valley**—K04JR, Elko TV District, see Beowawe (KTVB Ch. 7 Boise, ID)—10-w.

Starr Valley—See also Ryndon.

Stead—See Rano.

Stone Cabin Valley—See Hot Creek Valley.

Sun Valley—See Rano.

†**Tuscarora**—K13PC, Washoe Empire, see Carson City (KTVN Ch. 2 Reno)—10-w.

†**Ursine**—K02EG, K09FK, K11OW, K13LU, Lincoln County TV District 1, see Caliente (KVBC Ch. 3, KLAS-TV Ch. 8 & KTNV-TV Ch. 13 Las Vegas; KVVU-TV Ch. 5 Henderson-Las Vegas).

Ursine—Ch. 45, Lincoln County TV District, see Caliente (KLVX Ch. 10 Las Vegas).

Valmy—See Redhouse area.

†**Verdi**—K06GB, K10GP, K12HI, Washoe County TV Tax District, Box 78, Verdi (KOLO-TV Ch. 8, KTVN Ch. 2 & KCRL Ch. 4 Reno)—10-w each.

†**Victoria Mines**—K08IY, K10KL, K12KO, White Pine TV District 1, see Ely (KSL-TV Ch. 5, KUTV Ch. 2 & KTVX Ch. 4 Salt Lake City, UT).

Virgin Valley—See Mesquite.

Washoe Valley—See Carson City.

†**Weed Heights**—K72AA, K75BD, K78DB, Lyon County, Box G, Yerington (KOLO-TV Ch. 8, KCRL Ch. 4 & KTVN Ch. 2 Reno)—20-w each.

†**Wells**—K08IO, Washoe Empire, see Carson City (KTVN Ch. 2 Reno).

***Wells, Metropolis & Clover Valley**—K58BR, Elko Television District, see Beowawe (KSTU Ch. 20 Salt Lake City, UT)—100-w.

†**Winnemucca**—K55CX, K70EY, K76AB, K78BA, K80CU, Humboldt County TV Maintenance Board, see Golconda (KCRL Ch. 4 Reno; KTVB Ch. 7 Boise, ID; KOLO-TV Ch. 8 Reno; KBCI-TV Ch. 2 Boise, ID; KTVN Ch. 2 Reno)—100-w each.

†**Winnemucca**—K07KH, Washoe Empire, see Carson City (KTVN Ch. 2 Reno).

†**Winnemucca**—K69BJ, Humboldt County Quinn River Area, Court House, Bridge St., Box 352, Winnemucca (KOLO-TV Ch. 8 Reno)—20-w.

***Winnemucca**—K53BG, Humboldt County, see above (WOR-TV Ch. 9 New York, NY via satellite)—100-w.

Winnemucca—See also Golconda.

†**Yerington**—K06KC, K11PH, K13QS, Lyon County, 31 S. Main St., Yerington (KOLO-TV Ch. 8, KTVN Ch. 2 & KCRL Ch. 4 Reno)—10-w.

†**YP Ranches**—K09LX, K13MU, Petan Co., Tuscarora (KBCI-TV Ch. 2 & KTVB Ch. 7 Boise, ID)—5-w each.

Zephyr Cove—See Crystal Bay.

NEW HAMPSHIRE

†**Claremont**—W02AC, W06AC, W10AC, W12AF, Claremont TV Inc., Claremont (WENH Ch. 11 Durham; WCAX-TV Ch. 3 Burlington, VT; WMTW-TV Ch. 8 Poland Spring, ME).

†**Lebanon, NH & White River Junction, VT**—W65AM, WNNE Inc., Box 1310, White River Junction, VT (WNNE-TV Ch. 31 Hartford, VT)—100-w.

†**Lincoln & North Woodstock**—W59AB, U. of New Hampshire, see Conway (WENH Ch. 11 Durham)—100-w.

North Woodstock—See Lincoln.

Plainfield—See Hartland, VT.

NEW JERSEY

North Bergen County—W28AB, Affiliated Communications Corp., 333 Jericho Turnpike, Jericho, NY (WWHT Ch. 68 New York-Newark)—100-w.

NEW MEXICO

†**Abiquiu rural area**—K02HU, K09LY, Abiquiu Village TV Assn., General Delivery, Box 63, Abiquiu (KNME-TV Ch. 5 & KOB-TV Ch. 4 Albuquerque).

†**Abiquiu & rural area**—K11MH, Abiquiu Valley TV Assn., General Delivery, Box 63, Abiquiu (KOAT-TV Ch. 7 Albuquerque).

†**Alamogordo**—K69AC, Alamogordo Evening Lions Club, Alamogordo (KOB-TV Ch. 4 Albuquerque)—100-w.

†**Alamogordo**—K63CD, Sara Diaz Warren, 6200 Valeria, El Paso, TX (KCIK Ch. 14 El Paso, TX).

†**Alamogordo & Holloman AFB**—K65CG, New Mexico Bcstg. Co., 1414 Coal Ave. SW, Albuquerque (KGGM-TV Ch. 13 Albuquerque)—100-w.

†**Alamogordo & Holloman AFB**—K73CG, KOAT-TV Inc., see Forrest (KOAT-TV Ch. 7 Albuquerque)—100-w.

†**Alamogordo & Holloman AFB**—K71CH, Portal Communications Inc., Box 1799, El Paso, TX (KDBC-TV Ch. 4 El Paso, TX)—100-w.

†**Alamogordo & Holloman AFB**—K75CQ, Tri-State Bcstg. Co., 801 N. Oregon St., El Paso, TX (KTSM-TV Ch. 9 El Paso, TX)—100-w.

†**Alamogordo & Holloman AFB**—K59AB, Caprock Telecasting Inc., Box 910, 214 N. Main, Roswell (KBIM-TV Ch. 10 Roswell)—100-w.

†**Alamogordo & Holloman AFB**—K77CP, Marsh Media of El Paso, Box 13000, El Paso, TX (KVIA-TV Ch. 13 El Paso, TX)—100-w.

Alamogordo & Holloman AFB—Ch. 57, New Mexico Bcstg. Co., see Arenas (KGGM-TV Ch. 13 Albuquerque)—100-w.

†**Alamogordo, Holloman AFB & Tularosa**—K67AX, Regents of New Mexico State U., Box 3J, University Park, Las Cruces (KRWG-TV Ch. 22 Las Cruces)—100-w.

†**Albuquerque**—K53BA, U. of New Mexico, see Eagle Nest (KNME-TV Ch. 5 Albuquerque).


†**Albuquerque**—K48AM, Graciela Olivarez, 3908 Parsifal NE, Albuquerque (KMEX-TV Ch. 34 Los Angeles, CA & KWEX-TV Ch. 41 San Antonio, TX)—1000-w.

†**Albuquerque**—K05GW, Regents of U. of New Mexico, 1130 University Blvd. NE, Albuquerque (KNME-TV Ch. 5 Albuquerque).

***Albuquerque**—K06LM, KOB-TV Inc., Box 1351, Albuquerque (KOB-TV Ch. 4 Albuquerque)—10-w.

†**Albuquerque**—K10MG, Hubbard Bcstg. Inc., 4 Broadcast Plaza SW, Albuquerque (KOB-TV Ch. 4 Albuquerque)—10-w.

- †**Alma, Glenwood, Mule Creek area & Pleasanton**—K02DE, K08GC, K10IC, Glenwood TV Club, Box 44, Glenwood (KOAT-TV Ch. 7 Albuquerque; KVOA-TV Ch. 4 & KOLD-TV Ch. 13 Tucson, AZ)—10-w each.
- †**Amalia**—K06KL, K08IM, K10JL, K12KB, Amalia TV Translator Assn., Box 27, Costilla (KNME-TV Ch. 5, KOB-TV Ch. 4, KOAT-TV Ch. 7 & KGGM-TV Ch. 13 Albuquerque).
- †**Animas & Cotton City**—K02JK, K07PL, K11ON, Hidalgo County Commissioners, 300 S. Shakespeare St., Lordsburg (KGUN-TV Ch. 9, KOLD-TV Ch. 13 & KVOA-TV Ch. 4 Tucson, AZ)—10-w each.
- †**Arenas, Arenas Valley, Central, Fierro, Hanover, Hurley, Pinos Altos, Santa Rita, Silver City & suburban area (north)**—K07EB, New Mexico Bcstg. Co. Inc., 1414 Coal Ave. SW, Albuquerque (KGGM-TV Ch. 13 Albuquerque)—10-w.
- †**Arenas, Fort Hayard, Hurley, Pinos Altos, Santa Rita & Silver City**—K11DU, Pinos Altos TV Assn., 1005 Pope St., Silver City (KVOA-TV Ch. 4 Tucson, AZ)—100-w.
- Arenas Valley**—See Arenas.
- †**Arrey & Derry**—K67BG, New Mexico Bcstg. Co., see Arenas (KGGM-TV Ch. 13 Albuquerque)—10-w.
- †**Aztec**—K08FR, Aztec Non-Profit TV Assn. Inc., Box 900, Aztec (KGGM-TV Ch. 13 Albuquerque). Holds CP to increase power to 10-w.
- †**Aztec & Cedar Hill**—K10CG, Aztec Non-Profit TV Assn. Inc., see Aztec (KOAT-TV Ch. 7 Albuquerque). Holds CP to increase power to 10-w.
- ***Bingham**—K62BC, Regents of the U. of New Mexico, 1130 University Blvd., Albuquerque (KNME-TV Ch. 5 Albuquerque)—100-w.
- ***Black Lake Addition, Colfax County, 20-mi. S of Eagle Nest**—K06JO, Black Lake TV Assn. Inc., Box 6, Angel Fire (KOB-TV Ch. 4 Albuquerque).
- †**Blanco & Bloomfield**—K07IY, K09JJ, K11JO, San Juan Non-Profit TV Assn., Box 444, Farmington (KOB-TV Ch. 4, KOAT-TV Ch. 7 & KGGM-TV Ch. 13 Albuquerque).
- Bloomfield**—See Blanco.
- †**Bloomfield Hwy., Farmington & Huerfano**—K73BB, K77BH, K83AT, San Juan Non-Profit TV Assn., see Blanco (KOB-TV Ch. 4, KOAT-TV Ch. 7, KGGM-TV Ch. 13 Albuquerque)—10-w each.
- Bloomfield Hwy.**—See also Farmington.
- †**Brazos, Chama, Parkview & Tierra Amarilla**—K11LH, KOAT-TV Inc., see Forrest (KOAT-TV Ch. 11 Albuquerque)—10-w.
- †**Buena Vista**—K10LE, K12LQ, Buena Vista TV Translator Corp., General Delivery, Buena Vista (KOB-TV Ch. 4 & KOAT-TV Ch. 7 Albuquerque).
- †**Capitan, Mescalero & Ruidoso**—K58AH, KOAT-TV Inc., see Forrest (KOAT-TV Ch. 7 Albuquerque)—100-w.
- †**Capitan & Ruidoso**—K64AS, KOB-TV Inc., see Albuquerque (KOB-TV Ch. 4 Albuquerque)—10-w.
- †**Capitan & Ruidoso**—K55AC, Caprock Telecasting Inc., see Alamogordo (KBIM-TV Ch. 10 Roswell)—100-w.
- †**Capulin & Des Moines**—K55CE, Regents of U. of New Mexico & Board of Education of City of Albuquerque, see Eagle Nest (KNME-TV Ch. 5 Albuquerque)—100-w.
- †**Capulin & Des Moines**—K62AR, Sierra Grande TV Cooperative Inc., Des Moines (KOAT-TV Ch. 7 Albuquerque)—100-w.
- †**Carlsbad**—K69CV, Regents of Eastern New Mexico U., Dir. of Bcstg., Eastern N.M.U., Portales (KENW Ch. 3 Portales)—100-w.
- Carrizozo**—Ch. 60, Apache Tribe of Mescalero, see Capitan (KENW Ch. 3 Portales)—10-w.
- †**Carrizozo**—K81BM, KOB-TV Inc., 3415 University Ave. W, St. Paul, MN (KOB-TV Ch. 4 Albuquerque)—100-w.
- †**Carrizozo**—K62BC, Regents of U. of New Mexico & Board of Education of City of Albuquerque, see Eagle Nest (KNME-TV Ch. 5 Albuquerque)—100-w.
- †**Carrizozo**—K83BK, KOAT-TV Inc., see Forrest (KOAT-TV Ch. 7 Albuquerque)—100-w.
- ***Carrizozo Indian Community & Mud Canyon**—K110D, Apache Tribe of Mescalero, Mescalero (KGGM-TV Ch. 13 Albuquerque).
- †**Carrizozo, Oscura & Three Rivers**—K57CF, New Mexico Bcstg. Co., see Arenas (KGGM-TV Ch. 13 Albuquerque)—100-w.



TELEVISION TECHNOLOGY CORPORATION
 Low Power TV Transmitters, Translators, TV & FM
 2360 Industrial Lane
 Broomfield, CO 80020
 (303) 465-4141
 TWX: 910-938-0396 TTC ARDA

- ***Carrizozo, Oscura & Three Rivers**—K65BD, New Mexico Bcstg. Co., see Arenas (KGGM-TV Ch. 13 Albuquerque)—100-w.
- †**Cedar Canyon & South Fork**—K67BD, Apache Tribe of Mescalero, see Capitan (KOB-TV Ch. 4 Albuquerque).
- Cedar Hill**—See Aztec.
- Central**—See Arenas.
- †**Chama**—K69CH, Regents of U. of New Mexico & Board of Education of City of Albuquerque, see Eagle Nest (KNME-TV Ch. 5 Albuquerque)—10-w.
- Chama**—See Brazos.
- †**Cliff & Gila**—K02KG, Regents of New Mexico State U., Box 3J, University Park, Las Cruces (KRWG-TV Ch. 22 Las Cruces)—10-w.
- †**Cliff & Gila**—K04LP, K07AS, K09IG, Cliff-Gila TV Club, Box 62, Gila (KVOA-TV Ch. 4 & KOLD-TV Ch. 13 Tucson, AZ; KOAT-TV Ch. 7 Albuquerque)—10-w, 1-w, 1-w.
- †**Clovis**—K65BT, Caprock Telecasting Inc., see Alamogordo (KBIM-TV Ch. 10 Roswell)—100-w.
- †**Clovis & Pleasant Hill, NM & Farwell, TX**—K06GF, Marsh Media Inc., Box 925, Amarillo, TX (KVII-TV Ch. 7 Amarillo, TX).
- †**Clovis**—K55AM, Clovis Evening Lions Club, Box 751, Clovis (KOB-TV Ch. 4 Albuquerque)—100-w.
- †**Colfax**—K57AB, K60AA, K66AE, K69AE, Mesa Cable Inc., 1026 S. Second St., Raton (KOB-TV Ch. 4, KNME-TV Ch. 5, KOAT-TV Ch. 7 & KGGM-TV Ch. 13 Albuquerque)—20-w each.
- †**Columbine Park**—K02DZ, K09GR, K11GU, Molybdenum Corp. of America, Box 153, Red River (KGGM-TV Ch. 13, KOB-TV Ch. 4 & KOAT-TV Ch. 7 Albuquerque).
- †**Conchas Dam & Garita**—K09IA, K11JD, Conchas TV Assn., Box 984, Conchas Dam (KOB-TV Ch. 4 & KOAT-TV Ch. 7 Albuquerque).
- †**Conchas Dam, FAA Radar Station & Garita**—K06JB, Conchas Dam TV Assn., see above (KGGM-TV Ch. 13 Albuquerque)—5-w.
- Cotton City**—See Animas.
- †**Coyote**—K02GY, Jemez Mountain School District 53, Box 121, Gallina (KOAT-TV Ch. 7 Albuquerque).
- †**Coyote**—K02IR, K09NT, K11NY, Coyote TV Translator Co., 216-B Riverside Dr. NE, Espanola (KGGM-TV Ch. 13, KOB-TV Ch. 4 & KOAT-TV Ch. 7 Albuquerque).
- †**Coyote Canyon School, Dezza Bluff (area W), Maschitti Schools, Mexican Springs, Sheep Springs & Tohatchi**—K02IH, K09NA, K11MO, Navajo Tribe, c/o Communications Dept., Box 86, Fort Defiance, AZ (KGGM-TV Ch. 13, KOB-TV Ch. 4 & KOAT-TV Ch. 7 Albuquerque)—10-w each.
- †**Crownpoint**—K11II, Gallup McKinley County Schools, see Gallup (KNME-TV Ch. 5 Albuquerque).
- ***Cuba & La Jara**—K11PC, New Mexico Bcstg. Co., see Arenas (KGGM-TV Ch. 13 Albuquerque)—10-w.
- †**Deming & areas northeast & south**—K57AW, New Mexico Bcstg. Co., see Arenas (KGGM-TV Ch. 13 Albuquerque)—100-w.
- †**Deming**—K55BT, Marsh Media of El Paso, see Alamogordo (KVIA-TV Ch. 13 El Paso)—100-w.
- Derry**—See Arrey.
- †**Des Moines & Grande**—K06GL, K08BH, Sierra Grande TV Co. Inc., see Capulin (KKTU Ch. 11 Colorado Springs, CO; KAMR-TV Ch. 4 Amarillo, TX).
- Des Moines**—See Capulin.
- Dezza Bluff**—See Coyote Canyon School.
- †**Dixon**—K11KQ, Dixon Social Action Committee, General Delivery, Dixon (KOAT-TV Ch. 7 Albuquerque).

Translators

NEW MEXICO—(Continued)

†**Dixon, Embudo & Rinconada**—K09LN, Dixon Social Action Committee, see above (KOB-TV Ch. 4 Albuquerque)—5-w.

***Dixon, Embudo & Rinconada**—K02LC, Dixon Social Action Committee, General Delivery, Dixon (KGGM-TV Ch. 13 Albuquerque)—5-w.

†**Dora**—K69CQ, Caprock Telecasting Inc., see Alamogordo (KBIM-TV Ch. 10 Roswell)—100-w.

Dora & Portales—Ch. 67, Marsh Media Ltd., see Alamogordo (KVII-TV Ch. 7 Amarillo, TX)—100-w.

†**Eagle Nest & rural area**—K02AG, K09AK, K11AM, Eagle Nest TV Assn., Eagle Nest (KOB-TV Ch. 4, KOAT-TV Ch. 7 & KGGM-TV Ch. 13 Albuquerque).

†**Eagle Nest & Moreno Valley**—K63AX, Regents of U. of New Mexico & Board of Education, City of Albuquerque, 1130 University Blvd. NE, Albuquerque (KNME-TV Ch. 5 Albuquerque)—20-w.

†**El Morro**—K09KB, Ramah TV Assn., Box 64, Ramah (KOAT-TV Ch. 7 Albuquerque).

Embudo—See Dixon.

FAA Radar Station—See Conchas Dam.

†**Farley & rural area**—K11GL, Farley TV Club, Star Rte., Springer (KOB-TV Ch. 4 Albuquerque).

†**Farmington**—K70CT, K75AC, K80BH, San Juan Non-Profit TV Assn., see Blanco (KOB-TV Ch. 4, KOAT-TV Ch. 7 & KGGM-TV Ch. 13 Albuquerque)—100-w each.

***Farmington**—K55AR, San Juan Non-Profit TV Assn., see Blanco (KNME-TV Ch. 5 Albuquerque)—100-w.

***Farmington-Bloomfield Hwy. & Huerfano-Bloomfield**—K60AJ, San Juan Non-Profit TV Assn., see Blanco (KNME-TV Ch. 5 Albuquerque)—20-w.

Farmington—See also Bloomfield Hwy.

Fierro—See Arenas.

†**Folsom**—K03CU, Folsom TV Co-op., Box 156, Folsom (KRDO-TV Ch. 13 Colorado Springs, CO).

†**Forrest & McAllister**—K74DO, KOAT-TV Inc., Box 4156, Albuquerque (KOAT-TV Ch. 7 Albuquerque)—100-w.

†**Forrest & McAllister**—K61AF, Clovis Evening Lions Club, see Clovis (KOB-TV Ch. 4 Albuquerque)—100-w.

†**Forrest & McAllister**—K65CB, Regents of Eastern New Mexico U., see Carlsbad (KENW Ch. 3 Portales)—100-w.

†**Fort Bayard & Santa Rita**—K02ES, Portal Communications Inc., 2201 Wyoming Ave., El Paso, TX (KDBC-TV Ch. 4 El Paso, TX)—10-w.

†**Fort Sumner**—K13IL, Fort Sumner Chamber of Commerce, Box 49, Fort Sumner (KOAT-TV Ch. 7 Albuquerque). Holds CP for 10-w.

†**Fort Wingate & Indian Village**—K61BA, Regents of the U. of New Mexico & the Board of Education, City of Albuquerque, see Eagle Nest (KNME-TV Ch. 5 Albuquerque)—100-w.

***Gallina**—K12IL, Jemez Mountain School District No. 53, see Coyote (KOB-TV Ch. 4 Albuquerque).

†**Gallina**—K61BS, K67CE, Gallina-Capulin TV Assn., Box 151, Gallina (KOB-TV Ch. 4 & KGGM-TV Ch. 13 Albuquerque)—20-w each.

***Gallina**—K63BU, K65CF, Gallina-Capulin TV Assn., see above (KNME-TV Ch. 5 & KOAT-TV Ch. 7 Albuquerque)—20-w each.

†**Gallup**—K70AZ, K78AV, K83AG, City of Gallup, 227 W. Coal Ave., Gallup (KOB-TV Ch. 4, KOAT-TV Ch. 7 & KGGM-TV Ch. 13 Albuquerque)—100-w each. Requests CPs for switch from Ch. 70, 78 & 83 to Ch. 65, 67 & 69, respectively.

†**Gallup**—K06IS, KOB-TV Inc., see Carrizozo (KOB-TV Ch. 4 Albuquerque)—100-w.

†**Gallup**—K08IJ, KOAT-TV Inc., see Forrest (KOAT-TV Ch. 7 Albuquerque)—100-w.

†**Gallup**—K63BD, Regents of the U. of New Mexico, City of Albuquerque, see Eagle Nest (KNME-TV Ch. 5 Albuquerque)—100-w.

Gallup—Ch. 22, Ch. 24, Arapahoe County TV Club, 18100 E. Berry Dr., Aurora, CO (WTBS Ch. 17 Atlanta, GA via satellite)—1000-w.

1244

***Gallup, Nachitl area north & Sheep Springs area south**—K03EV, New Mexico Bcstg. Co., see Arenas (KGGM-TV Ch. 13 Albuquerque)—10-w.

†**Garfield, Hatch, Leasburg & Radium Springs**—K65BS, Regents of New Mexico State U., see Alamogordo (KRWG-TV Ch. 22 Las Cruces)—100-w.

Garita—See Conchas Dam.

Gila—See Cliff.

†**Gila Center Federal Housing area & Gila Hot Springs**—K05GR, Gila Center Recreation Assn., Rte. 11, Box 100, Silver City (KTSM-TV Ch. 9 El Paso, TX).

Gila Center Federal Housing area & Gila Hot Springs—Ch. 3, Gila Center Recreation Assn., see above (KOAT-TV Ch. 7 Albuquerque).

Gila Hot Springs—K05GR, see Gila Center Federal Housing area.

Glenwood—See Alma.

Grande—See Des Moines.

†**Grants & Milan**—K06CU, KOB-TV Inc., see Carrizozo (KOB-TV Ch. 4 Albuquerque).

†**Grants & Milan**—K09EP, New Mexico Bcstg. Co., see Arenas (KGGM-TV Ch. 13 Albuquerque).

†**Grants & Milan**—K11EV, KOAT Television Inc., see Forrest (KOAT-TV Ch. 7 Albuquerque).

***Grants & Milan**—K67CR, Regents of the U. of New Mexico, see Albuquerque (KNME-TV Ch. 5 Albuquerque)—10-w.

Grants & Milan—Ch. 2, Regents of U. of New Mexico & Board of Education of City of Albuquerque, see Eagle Nest (KNME-TV Ch. 5 Albuquerque)—10-w.

†**Guadalupita**—K09LQ, Guadalupita TV Assn., Box 303, Guadalupita (KOB-TV Ch. 4 Albuquerque).

***Guadalupita**—K11NV, Guadalupita TV Assn., see above (KGGM-TV Ch. 13 Albuquerque).

Hanover—See Arenas.

Hatch—See Garfield.

†**Hillsboro**—K02IP, K06DX, K11HB, Hillsboro TV Assn., Box 485, Hillsboro (KVIA-TV Ch. 13, KTSM-TV Ch. 9 & KDBC-TV Ch. 4 El Paso, TX).

†**Hillsboro**—K07PY, Regents of New Mexico State U., see Alamogordo (KRWG-TV Ch. 22 Las Cruces)—10-w.

†**Hobbs**—K55CB, Marsh Media of El Paso, see Alamogordo (KAVE-TV Ch. 6 Carlsbad)—100-w.

†**Hobbs**—K60BC, Hobbs Downtown Lions Club, Box 143, Hobbs (KOAT-TV Ch. 7 Albuquerque)—100-w.

Holloman AFB—See Alamogordo.

†**Hornsby Ranch, Montoya & Newkirk**—K59BD, New Mexico Bcstg. Co., see Arenas (KGGM-TV Ch. 13 Albuquerque)—100-w.

†**Horse Springs**—K74CY, KOAT-TV Inc., see Forrest (KOAT-TV Ch. 7 Albuquerque)—100-w.

†**Horse Springs Store & ranch area**—K69BB, KOB-TV Inc., see Carrizozo (KOB-TV Ch. 4 Albuquerque)—100-w.

Huerfano—See Bloomfield Hwy.

Huerfano-Bloomfield—See Farmington-Bloomfield Hwy.

Hurley—See Arenas.

Indian Village—See Fort Wingate.

†**Kingston**—K05ER, Kingston Community TV, Star Rte. 2, Box 104, Hillsboro (KTSM-TV Ch. 9 El Paso, TX).

La Jara—See Cuba.

†**Las Cruces & Organ**—K57BV, Marsh Media of El Paso, Box 12277, El Paso, TX (KVIA-TV Ch. 13 El Paso, TX)—100-w.

†**Las Cruces & Organ**—K61AV, Portal Communications Inc., see Alamogordo (KDBC-TV Ch. 4 El Paso)—100-w.

†**Las Vegas**—K06ED, KOB-TV Inc., see Carrizozo (KOB-TV Ch. 4 Albuquerque)—10-w.

†**Las Vegas**—K09AI, K11AL, Las Vegas Translator Cooperative, Box 1106, Las Vegas (KOAT-TV Ch. 7 & KGGM-TV Ch. 13 Albuquerque)—10-w each.

†**Las Vegas**—K65BQ, Regents of U. of New Mexico & Board of Education of City of Albuquerque, see Eagle Nest (KNME-TV Ch. 5 Albuquerque)—100-w.

Leasburg—See Garfield.

†**Lordsburg**—K02KP, Regents of New Mexico State U., Box 3-J, University Park, Las Cruces (KRWG-TV Ch. 22 Las Cruces)—10-w.

†**Lordsburg**—K61CN, KOAT-TV Inc., see Forrest (KOAT-TV Ch. 7 Albuquerque)—10-w.

***Lordsburg**—K59CM, KOB-TV Inc., see Albuquerque (KOB-TV Ch. 4 Albuquerque)—10-w.

Maschitti Schools—See Coyote Canyon School.

†**Maxwell, Raton & Springer**—K06DB, K08EA, K10BQ, Raton Community TV Club, 128 Maxwell Ave., Raton (KGGM-TV Ch. 13 Albuquerque; KRDO-TV Ch. 13 Colorado Springs, CO; KOB-TV Ch. 4 Albuquerque).

McAllister—See Forrest.

†**Mescalero**—K05GF, K10KJ, K12KU, Apache Tribe of Mescalero, Mescalero (KGGM-TV Ch. 13, KOAT-TV Ch. 7 & KOB-TV Ch. 4 Albuquerque)—1-w, 10-w, 1-w.

***Mescalero**—K02KR, Apache Tribe of Mescalero, see above (KENW Ch. 3 Portales)—10-w.

†**Mescalero Apache Reservation**—K08IX, Apache Tribe of Mescalero, see above (KOAT-TV Ch. 7 Albuquerque)—10-w.

***Mescalero Apache Reservation**—K02KQ, K06IZ, K11NW, Apache Tribe of Mescalero, see above (KENW Ch. 3 Portales; KOB-TV Ch. 4 & KGGM-TV Ch. 13 Albuquerque)—10-w each.

Mescalero—See also Capitan.

†**Mesa Del Gato Ranch area**—K55AL, KOB-TV Inc., see Carrizozo (KOB-TV Ch. 4 Albuquerque)—100-w.

Mexican Springs—See Coyote Canyon School.

Milan—See Grants.

†**Mimbres Valley area & San Lorenzo**—K06AW, K11HK, Mimbres TV Assn., San Lorenzo (KTSM-TV Ch. 9 & KDBC-TV Ch. 4 El Paso, TX).

†**Montoya & Newkirk**—K55CV, KOB-TV Inc., see Carrizozo (KOB-TV Ch. 4 Albuquerque)—100-w.

†**Montoya & Newkirk**—K57BR, KOAT-TV Inc., see Forrest (KOAT-TV Ch. 7 Albuquerque)—100-w.

Montoya—See also Hornsby Ranch.

†**Mora**—K06HX, K09DZ, K11IK, Mora TV Assn., Box 157, Mora (KGGM-TV Ch. 13, KOB-TV Ch. 4 & KOAT-TV Ch. 7 Albuquerque).

Moreno Valley—See Eagle Nest.

†**Mosquero & Roy**—K69CG, Regents of U. of New Mexico & Board of Education of City of Albuquerque, see Eagle Nest (KNME-TV Ch. 5 Albuquerque)—10-w.

Mud Canyon—See Carrizozo Indian Community.

Mule Creek—See Alma.

Nachitti—See Gallup.

†**Navajo**—K04DV, K07GR, K13GX, Navajo Tribe, see Coyote Canyon School (KOB-TV Ch. 4, KOAT-TV Ch. 7 & KGGM-TV Ch. 13 Albuquerque)—1-w, 10-w, 1-w.

Newkirk—See Montoya.

Newkirk—See also Hornsby Ranch.

†**Nolan & Wootan**—K58AZ, Regents of U. of New Mexico & Board of Education of City of Albuquerque, see Eagle Nest (KNME-TV Ch. 5 Albuquerque)—100-w.

†**Organ**—K06EF, Organ TV Assn., Box 236, Organ (KTSM-TV Ch. 9 El Paso, TX)—5-w.

Organ—See also Las Cruces.

Oscuro—See Carrizozo.

Parkview—See Brazos.

†**Penasco**—K02FP, K06FT, K09IU, K11IZ, Penasco Social Action Committee, TV Committee, General Delivery, Rodarte (KOB-TV Ch. 4, KGGM-TV Ch. 13, KOAT-TV Ch. 7 & KNME-TV Ch. 5 Albuquerque).

PRESTO!!!

Television Digest now offers instant access to its news services via electronic delivery.

For details, call: 202-872-9200

†**Pineywoods Estates**—K11RH, Pineywoods Water Assn., Box 121, Cloudcroft (KDBC-TV Ch. 4 El Paso, TX)—1-w.

Pinos Altos—See Arenas.

Pleasant Hill—See Clovis.

Pleasanton—See Alma.

Portales—See Dora.

†**Portales & Dora**—K67CS, Marsh Media Inc., see Alamogordo (KVII-TV Ch. 7 Amarillo, TX).

†**Quemado**—K02GB, Independent School District 2, Box 128, Quemado (KNME-TV Ch. 5 Albuquerque).

†**Quemado**—K06KP, K09JK, K11JT, Quemado TV Assn., Box 55, Quemado (KGGM-TV Ch. 13, KOB-TV Ch. 4 & KOAT-TV Ch. 7 Albuquerque).

Radium Springs—See Garfield.

†**Ramah**—K07JQ, K11JF, Ramah TV Assn., Box 64, Ramah (KOAT-TV Ch. 7, KOB-TV Ch. 4 Albuquerque).

†**Ramah**—K02JT, Ramah Navajo School Board Inc., Box 16, Ramah (KNME-TV Ch. 5 Albuquerque).

†**Ramah & Zuni**—K74DJ, Gallup McKinley County Schools, see Gallup (KNME-TV Ch. 5 Albuquerque)—20-w.

Raton—See Maxwell.

†**Red River**—K03CZ, K06FZ, K08ES, Community TV Assn. Co-op, 10250 Timbertrail, Dallas, TX (KOAT-TV Ch. 7, KOB-TV Ch. 4 & KGGM-TV Ch. 13 Albuquerque).

†**Reserve**—K02EP, K06EI, K11HQ, Reserve Community TV Service, Box 586, Reserve (KGUN-TV Ch. 9, KOLD-TV Ch. 13 & KVOA-TV Ch. 4 Tucson, AZ).

Rinconada—See Dixon.

†**Rodeo**—K07CW, K11FT, Rodeo TV Assn., Rodeo (KGUN-TV Ch. 9 & KVOA-TV Ch. 4 Tucson, AZ).

†**Rodeo**—K02IG, Rodeo TV Assn., c/o Swan Antenna Systems, Box 5378, Bisbee, AZ (KOLD-TV Ch. 13 Tucson, AZ).

†**Roswell**—K13RK, KOAT-TV Inc., see Forrest (KOAT-TV Ch. 7 Albuquerque)—10-w.

†**Roswell**—K62AL, KOAT-TV Inc., see Forrest (KOAT-TV Ch. 7 Albuquerque)—100-w.

†**Roy**—K06EM, K09AW, K11AW, Roy TV Club, Box 7, Roy (KOB-TV Ch. 4, KOAT-TV Ch. 7 & KGGM-TV Ch. 13 Albuquerque)—10-w each.

†**Roy**—K02EU, Roy Municipal School District 3, Box 96 (KNME-TV Ch. 5 Albuquerque).

Roy—See also Mosquero.

Ruidoso—See Capitan.

†**San Lorenzo**—K07FH, Mimbres TV Assn., see Mimbres Valley (KVIA-TV Ch. 13 El Paso, TX).

San Lorenzo—See also Mimbres Valley.

Santa Rita—See Arenas.

Santa Rita—See also Fort Bayard.

Santa Fe—Ch. 51, Arapahoe County TV Club, see Gallup (WTBS Ch. 17 Atlanta, GA via satellite)—1000-w.

†**Santa Rosa**—K74BO, School District 8 & New Mexico Dept. of Education, 344 Fourth St., Santa Rosa (KNME-TV Ch. 5 Albuquerque)—20-w.

†**Santa Rosa**—K70BT, K78AS, K83AB, Santa Rosa Chamber of Commerce, 486 Parker Ave., Santa Rosa (KOB-TV Ch. 4, KOAT-TV Ch. 7 & KGGM-TV Ch. 13 Albuquerque)—100-w each.

†**Santa Rosa Heights**—K09KC, KOB-TV Inc., see Carrizozo (KOB-TV Ch. 4 Albuquerque).

Sheep Springs—See Coyote Canyon School.

Translators

NEW MEXICO—(Continued)

Sheep Springs—See also Gallup.

†**Sheridan**—K69CI, Regents of U. of New Mexico & Board of Education of City of Albuquerque, see Eagle Nest (KNME-TV Ch. 5 Albuquerque)—100-w.

†**Shiprock**—K09BZ, K11CF, Shiprock Non-Profit TV Assn., Box 806, Shiprock (KOAT-TV Ch. 7 & KGGM-TV Ch. 13 Albuquerque)—100-w each.

†**Shiprock**—K69AF, Chinle TV Assn., Box 36, Chinle, AZ (KOB-TV Ch. 4 Albuquerque)—100-w.

†**Shiprock**—K74DX, Chinle Common School District No. 24, Box 587, Chinle, AZ (KNME-TV Ch. 5 Albuquerque)—100-w.

†**Silver City**—K07EB, New Mexico Bcstg. Co., see Alamogordo (KGGM-TV Ch. 13 Albuquerque).

†**Silver City**—K10KF, KOB-TV Inc., see Carrizozo (KOB-TV Ch. 4 Albuquerque)—100-w.

†**Silver City**—K12LL, Regents of New Mexico State U., see Alamogordo (KRWG-TV Ch. 22 Las Cruces)—100-w.

***Silver City**—K06EH, KOAT-TV Inc., see Forrest (KOAT-TV Ch. 7 Albuquerque)—100-w.

Silver City—See also Arenas.

South Fork—See Cedar Canyon.

†**Springer**—K03BP, Springer Community TV Club, Box 444, Springer (KGGM-TV Ch. 13 Albuquerque).

†**Springer & rural area**—K08BC, Springer Community TV Club, see Springer (KOB-TV Ch. 4 Albuquerque).

Springer—See also Maxwell.

†**Taos**—K09EQ, K11EW, Taos Community TV Inc., Box 1272, Taos (KGGM-TV Ch. 13 & KOAT-TV Ch. 7 Albuquerque).

***Taos**—K06LE, KOB-TV Inc, see Albuquerque (KOB-TV Ch. 4 Albuquerque)—10-w.

†**Taos**—K69CJ, Regents of U. of New Mexico & Board of Education of City of Albuquerque, see Eagle Nest (KNME-TV Ch. 5 Albuquerque)—10-w.

†**Thoreau**—K55BP, K57AL, K59BH, The Navajo Tribe, see Coyote Canyon (KOB-TV Ch. 4, KOAT-TV Ch. 7 & KGGM-TV Ch. 13 Albuquerque)—100-w each.

Three Rivers—See Carrizozo.

†**Tierra Amarilla**—K09KJ, KOB-TV Inc., see Carrizozo (KOB-TV Ch. 4 Albuquerque)—10-w. Requests CP to add Brazos & Chama's Park View to present principal community.

Tierra Amarilla—See also Brazos.

†**Tohatchi**—K66AN, Navajo Tribe, see Coyote Canyon School (KNME-TV Ch. 5 Albuquerque)—100-w.

†**Tohatchi**—K53AW, K64BM, K66BX, K68BU, El Paso Natural Gas Co., Box 1492, El Paso, TX (KNME-TV Ch. 5, KNME-TV Ch. 5, KGGM-TV Ch. 13 & KOB-TV Ch. 4 Albuquerque).

Tohatchi—See also Coyote Canyon School.

†**Tres Piedras**—K53BA, Regents of the U. of New Mexico, see Eagle Nest (KNME-TV Ch. 5 Albuquerque)—20-w.

†**Truth or Consequences**—K59CN, Regents of the U. of New Mexico, see Alamogordo (KRWG-TV Ch. 22 Las Cruces)—100-w.

†**Truth or Consequences**—K73AL, Board of Education, Truth or Consequences Municipal Schools, District 6, c/o Supt. of Schools, Box 952, Truth or Consequences (KNME-TV Ch. 5 Albuquerque)—10-w.

†**Truth or Consequences**—K70AE, K76BE, K80AC, City of Truth or Consequences, 605 Sims St., Truth or Consequences (KOB-TV Ch. 4, KOAT-TV Ch. 7 & KGGM-TV Ch. 13 Albuquerque)—100-w, 100-w, 1-w.

***Tucumcari**—K63BR, Regents of Eastern New Mexico U., see Carlsbad (KENW Ch. 3 Portales)—100-w.

†**Tucumcari**—K67AI, K72AX, K76AS, K80AB, UHF TV Assn., 111 N. First St., Tucumcari (KOB-TV Ch. 4, KGGM-TV Ch. 13 & KOAT-TV Ch. 7 Albuquerque; KAMR-TV Ch. 4 Amarillo, TX)—100-w, 20-w, 10-w, 10-w.

†**Tucumcari vicinity**—K69BC, UHF TV Assn., see Tucumcari (KVII-TV Ch. 7 Amarillo, TX)—100-w.

Tularosa—See Alamogordo.

†**Ute Park**—K02EH, K08HW, K10IS, Ute Park TV Assn., Box 8, Ute Park (KOAT-TV Ch. 7, KGGM-TV Ch. 13 & KOB-TV Ch. 4 Albuquerque).

†**Vermejo Park**—K06FV, K09IY, K11JB, Vermejo Park Corp., 900 Southwest Tower, Houston, TX (KOB-TV Ch. 4, KGGM-TV Ch. 13 & KOAT-TV Ch. 7 Albuquerque).

†**Wagon Mound**—K06BN, K09CR, K11MD, Wagon Mound TV Club, Wagon Mound (KGGM-TV Ch. 13, KOB-TV Ch. 4 & KOAT-TV Ch. 7 Albuquerque).

†**Wagon Mound**—K69BO, Regents of U. of New Mexico & Board of Education of City of Albuquerque, see Eagle Nest (KNME-TV Ch. 5 Albuquerque)—10-w.

Wootan—See Nolan.

†**Zuni**—K02EY, Zuni Communications Authority, Zuni (KGGM-TV Ch. 13 Albuquerque).

Zuni—See also Ramah.

†**Zuni Pueblo**—K09FR, K11CD, Zuni Communications Authority, Zuni (KOAT-TV Ch. 7 & KOB-TV Ch. 4 Albuquerque).

NEW YORK

†**Addison**—W58AD, Board of Cooperative Educational Services of Steuben-Allegany Counties, Box 831, Bath (WSKG Ch. 46 Binghamton)—10-w.

***Afton & Bainbridge**—W63AO, Board of Cooperative Educational Services, Sole Supervisory District of Delaware, Chenango, Madison & Otsego Counties, RD 3, E. River Rd., Norwich (WSKG Ch. 46 Binghamton)—10-w.

Albany—Ch. 61, Neighborhood TV Co. Inc., Box 22073, Phoenix, AZ (KUSK Ch. 7 Prescott, AZ via satellite)—100-w.

†**Allegany, Hinadale & Olean**—W76AM, Western New York Public Bcstg. Assn., Box 1263, Buffalo (WNED-TV Ch. 17 Buffalo)—100-w.

†**Allentown & Bolivar Relay**—W59AH, Board of Cooperative Educational Services of Allegany County, 6 South St., Belmont (WXXI-TV Ch. 21 Rochester)—10-w. Requests CP to add Andover Relay to principal community.

†**Almond**—W69AE, Board of Cooperative Educational Services of Steuben-Allegany Counties, see Addison (WSKG Ch. 46 Binghamton)—10-w.

†**Amsterdam, Fort Johnson, Rockton & South Amsterdam**—W04AW, Enlarged City School District of City of Amsterdam, Amsterdam (WMHT Ch. 17 Schenectady).

†**Andes**—W83AL, Board of Cooperative Educational Services, 2nd Supervisory District, Greene, Delaware, Schoharie & Otsego Counties, Rexmere Park, Stamford (WMHT Ch. 17 Schenectady; WNET Ch. 13 New York; WCNY-TV Ch. 24 Syracuse)—100-w.

†**Andover**—W61AJ, Board of Cooperative Educational Services of Allegany County, see Allentown (WXXI-TV Ch. 21 Rochester)—100-w.

†**Angelica & Belfast**—W65AJ, Board of Cooperative Educational Services of Allegany County, see Allentown (WXXI-TV Ch. 21 Rochester)—100-w.

†**Arcade, Delevan & Yorkshire**—W73AR, Western New York Public Bcstg. Assn., see Allegany (WNED-TV Ch. 17 Buffalo)—100-w.

†**Arkville, Fleischmanns & Margaretville**—W69AI, Board of Cooperative Educational Services, Second Supervisory District, Greene, Delaware, Schoharie & Otsego Counties, see Andes (WMHT Ch. 17 Schenectady; WCNY-TV Ch. 24 Syracuse; WNET Ch. 13 New York-Newark)—100-w.

Athens, Catskill & Hudson—Ch. 60, Viacom Bcstg. Inc., 15 N. Pearl St., Menands (WNYT Ch. 13 Albany)—100-w.

†**Avoca & Cohocton**—W55AC, Board of Steuben-Allegany Counties, see Addison (WSKG Ch. 46 Binghamton)—100-w.

Bainbridge—See Afton.

†**Belden**—W62AX, Board of Cooperative Educational Services of Broome-Delaware-Tioga Counties, see Binghamton (WSKG Ch. 46 Binghamton)—10-w.

Belfast—See Angelica.

Belfast—See also Centerville.

†**Belmont & Friendship**—W62AS, Board of Cooperative Services of Allegany County, see Allentown (WXXI-TV Ch. 21 Rochester)—100-w.

†**Berkshire & Newark Valley**—W65AN, Board of Cooperative Educational Services of Broome-Delaware-Tioga Counties, see Binghamton (WSKG Ch. 46 Binghamton)—100-w.

†**Binghamton & Johnson City**—W57AF, Board of Cooperative Educational Services of Broome-Delaware-Tioga Counties, Upper Glenwood Rd., Binghamton (WSKG Ch. 46 Binghamton)—100-w.



TELEVISION TECHNOLOGY CORPORATION
 Low Power TV Transmitters, Translators, TV & FM
 2360 Industrial Lane
 Broomfield, CO 80020
 (303) 465-4141
 TWX: 910-938-0396 TTC ARDA

†**Bloomville & South Kortright**—W81AH, Board of Cooperative Educational Services, see Andes (WMHT Ch. 17 Schenectady; WNET Ch. 13 New York & WCNY-TV Ch. 24 Syracuse)—100-w.

†**Blue Mountain Lake**—W08BR, W10AY, W12BC, Blue Mountain Lake Assn. Inc., Main St., Blue Mountain Lake (WMHT Ch. 17 Schenectady; WCDC Ch. 19 Adams, MA; WTVH Ch. 5 Syracuse).

†**Bolivar & Richburg**—W68AJ, Board of Cooperative Educational Services of Allegany County, see Allentown (WNED-TV Ch. 17 Buffalo)—10-w. Requests CP to change primary station to WXXI-TV Ch. 21 Rochester.

Bolivar Relay—See Allentown.

†**Bronx, New York & Westchester County**—W53AA, CBS Inc., 51 W. 52nd St., New York (WCBS-TV Ch. 2 New York)—1000-w.

†**Bronx & Upper Manhattan**—W66AA, ABC Inc., 1330 Ave. of the Americas, New York (WABC-TV Ch. 7 New York)—1000-w.

†**Bronx & Upper Manhattan**—W75AM, Educational Bcstg. Corp., 304 W. 58th St., New York (WNET Ch. 13 New York-Newark)—1000-w.

†**Bronx & Upper Manhattan**—W64AA, Metromedia Inc., 5151 Wisconsin Ave., Washington, DC (WNEW-TV Ch. 5 New York)—1000-w.

†**Bronx & Upper Manhattan**—W73AP, WPIX Inc., 220 E. 42nd St., New York (WPIX Ch. 11 New York)—1000-w.

†**Bronx & Upper Manhattan**—W71AK, RKO General Inc., 1440 Broadway, New York (WOR-TV Ch. 9 New York-Secaucus, NJ)—1000-w.

†**Cameron**—W57AD, Board of Cooperative Educational Services of Steuben-Allegany Counties, see Addison (WSKG Ch. 46 Binghamton)—10-w.

†**Canaseraga**—W57AC, Board of Cooperative Educational Services of Steuben-Allegany Counties, see Addison (WSKG Ch. 46 Binghamton).

†**Canisteo & Hornell**—W66AD, Board of Cooperative Educational Services of Steuben-Allegany Counties, see Addison (WSKG Ch. 46 Binghamton)—100-w.

Carle Place—See Westbury.

Catskill—See Athens.

†**Cattaraugus & Little Valley**—W81AJ, Western New York Public Bcstg. Assn., see Allegany (WNED-TV Ch. 17 Buffalo)—100-w.

†**Centerville (Belfast)**—W67AK, Board of Cooperative Educational Services of Allegany County, see Allentown (WNED-TV Ch. 17 Buffalo)—100-w.

†**Centralia**—W46AB, Board of Cooperative Educational Services of Chautauqua County, Box 250, Fredonia (WNED-TV Ch. 17 Buffalo)—1000-w.

†**Chambers**—W56AK, Board of Cooperative Educational Services of Steuben-Allegany Counties, see Addison (WSKG Ch. 46 Binghamton).

†**Cherry Creek & Ellington**—W62AE, Board of Cooperative Educational Services of Chautauqua County, see Centralia (WNED-TV Ch. 17 Buffalo)—100-w.

†**Cherry Valley**—W83AT, Board of Cooperative Educational Services, Second Supervisory District, Greene, Delaware, Schoharie & Otsego Counties, see Andes (WCNY-TV Ch. 24 Syracuse)—100-w.

†**Clymer**—W62AD, Board of Cooperative Educational Services of Chautauqua County, see Centralia (WNED-TV Ch. 17 Buffalo).

Cochocton—See Avoca.

†**Cooperstown, Milford & Portlandville**—W81AM, Board of Cooperative Educational Services, Second Supervisory District, Greene, Delaware, Schoharie & Otsego Counties, see Andes (WCNY-TV Ch. 24 Syracuse)—100-w.

†**Corning**—W68AD, Board of Cooperative Educational Services of Steuben-Allegany Counties, see Addison (WSKG Ch. 46 Binghamton)—100-w.

Crown Point—See Port Henry.

†**Cuba**—W60AJ, W82AO, Board of Cooperative Educational Services, see Allentown (WXXI-TV Ch. 21 Rochester; WNED-TV Ch. 17 Buffalo)—100-w. W82AO holds CP to change principal community to Portville, NY.

†**Cuba**—Board of Cooperative Educational Services of Allegany County, see Allegany ()—10-w.

†**Davenport, Davenport Center & South Worcester**—W04AZ, Board of Cooperative Educational Services, Second Supervisory District, Greene, Delaware, Schoharie & Otsego Counties, see Andes (WMHT Ch. 17 Schenectady; WCNY-TV Ch. 24 Syracuse; WNET Ch. 13 New York-Newark).

Davenport Center—See Davenport.

Delevan—See Arcade.

1985 Edition

†**Delhi**—W67AD, Board of Cooperative Educational Services, Second Supervisory District, Greene, Delaware, Schoharie & Otsego Counties, see Andes (WMHT Ch. 17 Schenectady; WCNY-TV Ch. 24 Syracuse & WNET Ch. 13 New York-Newark)—100-w.

***Delhi**—W56AY, Board of Cooperative Educational Services, Sole Supervisory District of Delaware, Chenango, Madison & Otsego Counties, see Afton (WSKG Ch. 46 Binghamton)—10-w.

DeWitt—See Syracuse.

Dodgeville, Herkimer & Little Falls—Ch. 63, Viacom Bcstg. Inc., 15 N. Pearl St., Menands (WNYT Ch. 13 Albany)—100-w.

***Downsville**—W62AZ, Board of Cooperative Educational Services, Sole Supervisory District of Delaware, Chenango, Madison & Otsego Counties, see Afton (WSKG Ch. 46 Binghamton).

***Dryden**—W65AE, Board of Cooperative Educational Services of Tompkins-Seneca-Tioga Counties, 555 S. Warren Rd., Ithaca (WCNY-TV Ch. 24 Syracuse)—100-w.

†**Dundee**—W56BE, Village of Dundee, 10 Union St., Dundee (WCNY-TV Ch. 24 Syracuse)—10-w.

***Earlsville, Sherbourne & Smyrna**—W56BD, Board of Cooperative Educational Services, Sole Supervisory District of Delaware, Chenango, Madison & Otsego Counties, see Afton (WSKG Ch. 46 Binghamton)—100-w.

†**East Binghamton**—W63AG, Board of Cooperative Educational Services of Broome-Delaware-Tioga Counties, see Binghamton (WSKG Ch. 46 Binghamton)—10-w.

†**East Corning**—W56AJ, Board of Cooperative Educational Services of Steuben-Allegany Counties, see Addison (WSKG Ch. 46 Binghamton)—10-w.

East Meadow—See Westbury.

†**East Springfield, Springfield & Springfield Center**—W67AA, Board of Cooperative Educational Services, Second Supervisory District, Greene, Delaware, Schoharie & Otsego Counties, see Andes (WCNY-TV Ch. 24 Syracuse)—100-w.

†**East Worcester, Schenevus & Worcester**—W79AY, Board of Cooperative Educational Services, Second Supervisory District, Greene, Delaware, Schoharie & Otsego Counties, see Andes (WCNY-TV Ch. 24 Syracuse)—100-w.

†**Edmeston & West Burlington**—W75AQ, Board of Cooperative Educational Services, Second Supervisory District, Greene, Delaware, Schoharie & Otsego Counties, see Andes (WMHT Ch. 17 Schenectady; WCNY-TV Ch. 24 Syracuse; WNET Ch. 13 New York-Newark)—100-w.

†**Ellicottville**—W81AK, Western New York Public Bcstg. Assn, see Allegany (WNED-TV Ch. 17 Buffalo)—100-w.

Ellington—See Cherry Creek.

†**Elmira**—W30AA, Southern Tier ETV Assn. Inc., 287 Prospect St., Box 954, Binghamton (WSKG Ch. 46 Binghamton)—1000-w.

†**Elmira**—W58AE, Board of Cooperative Educational Services of Schuyler-Chemung-Tioga Counties, 431 Philo Rd., Elmira (WSKG Ch. 46 Binghamton)—100-w.

†**Endicott**—W67AM, Board of Cooperative Educational Services of Broome-Delaware-Tioga Counties, see Binghamton (WSKG Ch. 46 Binghamton)—100-w.

†**Fabius**—W68BT, Gerald E. Devine, 2135 Pompey Center Rd., Fabius (KTBN-TV Ch. 40 Santa Ana, CA via satellite)—100-w.

†**Fillmore**—W62AQ, Board of Cooperative Educational Services of Allegany County, see Allentown (WXXI-TV Ch. 21 Rochester)—10-w.

†**Fleischmanns & Margaretville**—W07AT, Board of Cooperative Educational Services, Second Supervisory District, Greene, Delaware, Schoharie & Otsego Counties, see Andes (WMHT Ch. 17 Schenectady; WNET Ch. 13 New York-Newark; WCNY-TV Ch. 24 Syracuse).

Fleischmanns—See also Arkville.

Translators

NEW YORK—(Continued)

†**Forestville**—W62AF, Board of Cooperative Educational Services of Chautauqua County, see Centralia (WNED-TV Ch. 17 Buffalo)—10-w.

Fort Johnson—See Amsterdam.

†**Frankfort, Ilion, Mohawk & Utica**—W55AN, Viacom Inc., see Dodgeville (WNYT Ch. 13 Albany)—100-w.

***Franklin**—W56BA, Board of Cooperative Educational Services, Sole Supervisory District of Delaware, Chenango, Madison & Otsego Counties, see Afton (WSKG Ch. 46 Binghamton)—10-w.

†**Franklinville & Machias**—W81AI, Western New York Public Bcstg. Assn., see Allegany (WNED-TV Ch. 17 Buffalo)—100-w.

Friendship—See Belmont.

†**Genoa**—W56AP, Board of Cooperative Educational Services of Cayuga-Onondaga Counties, 234 S. Street Rd., Auburn (WCNY-TV Ch. 24 Syracuse)—10-w.

***Georgetown & South Otselic**—W58AL, Board of Cooperative Educational Services, Sole Supervisory District of Delaware, Chenango, Madison & Otsego Counties, see Afton (WSKG Ch. 46 Binghamton)—10-w.

***Gilbertsville & Mount Upton**—W56AX, Board of Cooperative Educational Services, Sole Supervisory District of Delaware, Chenango, Madison & Otsego Counties, see Afton (WSKG Ch. 46 Binghamton)—10-w.

†**Gilboa, Grand Gorge, Prattville & Roxbury**—W04AS, Board of Cooperative Educational Services, Second Supervisory District, Greene, Delaware, Schoharie & Otsego Counties, see Andes (WMHT Ch. 17 Schenectady; WCNY-TV Ch. 24 Syracuse; WNET Ch. 13 New York)—10-w.

†**Glens Falls (vicinity of)**—W04BD, Mohawk-Hudson Council on ETV Inc., Box 17, Schenectady (WMHT Ch. 17 Schenectady)—10-w.

†**Gloversville & Johnstown**—W07AV, Viacom Bcstg. Inc., see Dodgeville (WNYT Ch. 13 Albany).

Grand Gorge—See Gilboa.

†**Great Valley Twp.**—W72AQ, Western New York Public Bcstg. Assn., see Allegany (WNED-TV Ch. 17 Buffalo)—100-w.

†**Greenwood**—W55AD, Board of Cooperative Educational Services of Steuben-Allegany Counties, see Addison (WSKG Ch. 46 Binghamton).

***Gullford**—W59AO, Board of Cooperative Educational Services, Sole Supervisory District of Delaware, Chenango, Madison & Otsego Counties, see Afton (WSKG Ch. 46 Binghamton).

†**Hammondspoint**—W56AI, Board of Cooperative Educational Services of Steuben-Allegany Counties, see Addison (WSKG Ch. 46 Binghamton)—10-w.

†**Harpursville**—W66AO, Board of Cooperative Educational Services of Broome-Delaware-Tioga Counties, see Binghamton (WSKG Ch. 46 Binghamton).

Hauppauge—Ch. 38, Neighborhood TV Co. Inc., see Albany (KUSK Ch. 7 Prescott, AZ via satellite)—100-w.

†**Hawleyton**—W66AE, Board of Cooperative Educational Services of Broome-Delaware-Tioga Counties, see Binghamton (WSKG Ch. 46 Binghamton)—10-w.

Hempstead—Ch. 27, Neighborhood TV Co. Inc., see Albany (KUSK Ch. 7 Prescott, AZ via satellite)—100-w.

Hempstead—See also Westbury.

†**Herkimer**—W04AE, Knight-Ridder Bcstg. Inc., 2302 Lapeer Rd., Flint, MI (WTEN Ch. 10 Albany).

Herkimer—See also Dodgeville.

Hicksville—See Plainview.

Hicksville—See also Westbury.

Hinsdale—See also Allegany.

†**Hoosick, Hoosick Falls, North Hoosick & North Hoosick Falls**—W04AT, Hoosick Falls Central School District I, Hoosick Falls (WMHT Ch. 17 Schenectady).

Hoosick Falls—See Hoosick.

***Hornell**—W06AR, WENY Inc., Box 208, Elmira (WENY-TV Ch. 36 Elmira).

Hornell—See Canisteo.

†**Houghton & Rushford**—W56AV, Board of Cooperative Educational Services of Allegany County, see Allentown (WXXI-TV Ch. 21 Rochester)—100-w. Requests CP to decrease power to 10-w.

Hudson—See Athens.

†**Hunter, Lexington, South Jewett & Tannersville**—W12AZ, Board of Cooperative Educational Services, Second Supervisory District, Greene, Delaware, Schoharie & Otsego Counties, see Andes (WCNY-TV Ch. 24 Syracuse; WMHT Ch. 17 Schenectady & WNET Ch. 13 New York-Newark).

Ilion—See Frankfort.

†**Jamestown**—W62AA, Board of Cooperative Educational Services of Chautauqua County, see Centralia (WNED-TV Ch. 17 Buffalo)—1000-w.

***Ithaca**—W07BJ, WENY Inc., see Hornell (WENY-TV Ch. 36 Elmira).

†**Jefferson**—W76AF, Board of Cooperative Educational Services, Second Supervisory District, Greene, Delaware, Schoharie & Otsego Counties, see Andes (WMHT Ch. 17 Schenectady; WCNY-TV Ch. 24 Syracuse; WNET Ch. 13 New York-Newark)—20-w.

Johnson City—See Binghamton.

Johnstown—See Gloversville.

†**Kattelville**—W65AK, Board of Cooperative Educational Services of Broome-Delaware-Tioga Counties, see Binghamton (WSKG Ch. 46 Binghamton)—10-w.

†**Kennedy**—W56AD, Board of Cooperative Educational Services of Chautauqua County, see Centralia (WNED-TV Ch. 17 Buffalo).

†**Kingston**—W63AA, Viacom Bcstg. Inc., see Dodgeville (WNYT Ch. 13 Albany)—100-w.

†**Lake Placid**—W55AI, Champlain Communications Corp., 24 Masterton Rd., Bronxville (WVNY Ch. 22 Burlington, VT)—10-w.

Lake Pleasant—See Speculator.

†**Laurens & Mount Vision**—W83AU, Board of Cooperative Educational Services, Second Supervisory District, Greene, Delaware, Schoharie & Otsego Counties, see Andes (WCNY-TV Ch. 24 Syracuse)—100-w.

Lexington—See Hunter.

†**Limestone**—W82AP, Western New York Public Bcstg. Assn., see Allegany (WNED-TV Ch. 17 Buffalo)—100-w.

Little Falls—See Dodgeville.

Little Valley—See Cattaraugus.

†**Long Lake**—W13AZ, Town of Long Lake, Star Route, Warrensburg (WVNY Ch. 22 Burlington, VT; WCFE-TV Ch. 57 Plattsburgh). W13AZ, Town of Long Lake, Star Route, Warrensburg (WCFE-TV Ch. 57 Plattsburgh).

***Long Lake**—W09SE, Town of Long Lake, Star Route, Warrensburg (WVNY Ch. 22 Burlington).

†**Lowville**—W64AG, Roy H. Park Bcstg. of Utica-Rome Inc., Box 20, Utica (WUTR Ch. 20 Utica)—100-w.

†**Lyon Mountain & Standish**—W66AJ, Champlain Communications Corp., see Lake Placid (WVNY Ch. 22 Burlington, VT)—10-w.

Machias—See Franklinville.

†**Maine & Union Center**—W62AL, Board of Cooperative Educational Services of Broome-Delaware-Tioga Counties, see Binghamton (WSKG Ch. 46 Binghamton).

†**Malone**—W60AF, Champlain Communications Corp., see Lake Placid (WVNY Ch. 22 Burlington)—100-w.

Margaretville—See Arkville.

Margaretville—See also Fleischmanns.

†**Middleburg & Schoharie**—W04AJ, Mohawk-Hudson Council on ETV, see Glens Falls (WMHT Ch. 17 Schenectady).

†**Middleburg & Schoharie**—W07AN, Knight-Ridder Bcstg. Inc., see Herkimer (WTEN Ch. 10 Albany).

Milford—See Cooperstown.

Mineola—See Westbury.

Mohawk—See Frankfort.

†**Montour Falls**—W69AH, Board of Cooperative Educational Services of Schuyler-Chemung-Tioga Counties, see Elmira (WSKG Ch. 46 Binghamton)—10-w.

†**Morris & Relay Laurens Site**—W04BG, Board of Cooperative Educational Services, Second Supervisory District, Greene, Delaware, Schoharie & Otsego Counties, see Andes (WMHT Ch. 17 Schenectady; WNET Ch. 13 New York-Newark)—10-w.

Mount Upton—See Gilbertsville.

Mount Vision—See Laurens.

†**Nedrow (& SW section), Onondaga City & Syracuse**—W07BA, WIXT Television Inc., Box 9, Syracuse (WIXT Ch. 9 Syracuse).

†**Nedrow & Onondaga Indian Reservation**—W62AN, Public Bcstg. Council of New York Inc., see Cortland (WCNY-TV Ch. 24 Syracuse)—100-w. Requests CP to increase power to 1000-w.

Newark Valley—See Berkshire.

***New Berlin & South New Berlin**—W67AS, Board of Cooperative Educational Services, Sole Supervisory District of Delaware, Chenango, Madison & Otsego Counties, see Afton (WSKG Ch. 46 Binghamton)—10-w.

†**New York**—W57AB, NBC Inc., RCA Frequency Bureau, 60 Broad St., New York (WNBC-TV Ch. 4 New York)—1000-w.

†**New York**—W62AA, WNJU-TV Bcstg. Corp., 711 Fifth Ave., New York (WNJU-TV Ch. 47 New York-Newark)—1000-w.

†**New York**—W60AI, WWHT Corp., 390 W. Market St., Newark, NJ (WWHT Ch. 68 Newark)—1000-w.

New York—See also Bronx.

†**North Creek & Sodom**—W07BH, W09AZ, W11AW, Town of Johnsburg, Star Rte., Warrensburg (WMHT Ch. 17 Schenectady; WCDC Ch. 19 Adams, MA; WKTU Ch. 2 Utica).

North Hoosick—See Hoosick.

North Hoosick Falls—See Hoosick.

***Norwich & Oxford**—W66AP, Board of Cooperative Educational Services, Sole Supervisory District of Delaware, Chenango, Madison & Otsego Counties, see Afton (WSKG Ch. 46 Binghamton)—100-w.

†**Ogdensburg**—W68AE, Roy H. Park Bcstg. of Utica-Rome Inc., see Lowville (WUTR Ch. 20 Utica)—100-w.

Olean—See Allegany.

†**Oneonta**—W63AE, Roy H. Park Bcstg. of Utica-Rome Inc., see Lowville (WUTR Ch. 20 Utica)—100-w.

Onondaga City—See Nedrow.

Onondaga Indian Reservation—See Nedrow.

***Otsego & Wellsbridge**—W62AW, Board of Cooperative Educational Services, Sole Supervisory District of Delaware, Chenango, Madison & Otsego Counties, see Afton (WSKG Ch. 46 Binghamton)—10-w.

†**Owego**—W62AV, Board of Cooperative Educational Services of Broome-Delaware-Tioga Counties, see Binghamton (WSKG Ch. 46 Binghamton)—10-w.

Oxford—See Norwich.

†**Pine City**—W66AF, Board of Cooperative Educational Services of Chemung-Tioga Counties, see Elmira (WSKG Ch. 46 Binghamton)—10-w.

Piseco—See Speculator.

†**Plainview & Hicksville**—W59AT, Bogner Bcst. Equipment Corp., 401 Railroad Ave., Westbury (WVIA-TV Ch. 44 Scranton, PA)—100-w.

***Port Henry & Crown Point**—W60AO, Northeast New York ETV Assn., State U. College, Plattsburgh (WCFE-TV Ch. 57 Plattsburgh)—100-w.

Portlandville—See Cooperstown.

†**Poughkeepsie**—W42AE, Dutchess Community College, Pendell Rd., Poughkeepsie (WMHT Ch. 17 Schenectady)—100-w.

†**Prattsburg**—W57AE, Board of Cooperative Educational Services of Steuben-Allegany Counties, see Addison (WSKG Ch. 46 Binghamton).

Prattsville—See also Gilboa.

†**Presho**—W62AK, Board of Cooperative Educational Services of Steuben-Allegany Counties, see Addison (WSKG Ch. 46 Binghamton).

Relay Laurens Site—W04AS, see Morris.

Richburg—See Bolivar.

1985 Edition

VIDEO WEEK

The news service covering program sales & distribution, video cassettes, discs, pay-TV and allied new media.

Call 202-872-9200 for more information

†**Ripley**—W58AN, Board of Cooperative Educational Services of Chautauqua County, 9520 Fredonia-Stockton Rd., Fredonia (WNED-TV Ch. 17 Buffalo)—10-w.

Rochester—Ch. 42, Neighborhood TV Co. Inc., see Albany (KUSK Ch. 7 Prescott, AZ via satellite)—100-w.

Rockton—See Amsterdam.

Roxbury—See Gilboa.

Rushford—See Houghton.

†**Salt Springville**—W04BE, Board of Cooperative Educational Services, Second Supervisory District, Greene, Delaware, Schoharie & Otsego Counties, see Andes (WCNY-TV Ch. 24 Syracuse).

†**Savona**—W60AD, Board of Cooperative Educational Services of Steuben-Allegany Counties, see Addison (WSKG Ch. 46 Binghamton)—100-w.

Schenevus—See East Worcester.

Schoharie—See Middleburg.

†**Schroon Lake**—W07BI, W09BB, Town of Schroon, Star Route, Warrensburg (WETK Ch. 33 & WVNY Ch. 22 Burlington, VT).

†**Scio & Wellsville**—W56AU, Board of Cooperative Educational Services of Allegany County, see Allentown (WXXI-TV Ch. 21 Rochester)—10-w.

Sherbourne—See Earlsville.

†**Sherman**—W64AF, Board of Cooperative Educational Services of Chautauqua County, see Centralia (WNED-TV Ch. 17 Buffalo)—100-w.

†**Silver Creek**—W56AF, Board of Cooperative Educational Services of Chautauqua County, see Centralia (WNED-TV Ch. 17 Buffalo)—10-w. Requests CP to increase power to 100-w.

†**Sinclairville**—W62AG, Board of Cooperative Educational Services of Chautauqua County, see Centralia (WNED-TV Ch. 17 Buffalo)—10-w.

Smyrna—See Eastville.

Sodom—See North Creek.

Southampton—W23AA, Bogner Bcst. Equipment Corp., 401 Railroad Ave., Westbury (KTBN-TV Ch. 40 Santa Ana, CA via satellite)—100-w.

†**Southampton**—W79AD, Village of Southampton, 23 Main St., Southampton (WVIT Ch. 30 New Britain, CT).

South Amsterdam—See Amsterdam.

South Jewett—See Hunter.

South Kortright—See Bloomville.

South New Berlin—See New Berlin.

South Otselic—See Georgetown.

South Syracuse area—See Syracuse University.

South Worcester—See Davenport.

***Speculator, Lake Pleasant & Piseco**—W04BK, Page Hill Community Telecasters Inc., Star Rte., Lake Pleasant (WMHT Ch. 17 Schenectady).

†**Spencer**—W59AF, Board of Cooperative Educational Services of Schuyler-Chemung-Tioga Counties, see Elmira (WSKG Ch. 46 Binghamton). Holds CP to increase power to 10-w.

Springfield—See East Springfield.

Springfield Center—See East Springfield.

†**Springville & West Valley**—W80AK, Western New York Public Bcstg. Assn., see Allegany (WNED-TV Ch. 17 Buffalo)—100-w.

†**Sprout Brook (Montgomery County)**—W07BF, Board of Cooperative Educational Services, Second Supervisory District, Greene, Delaware, Schoharie & Otsego Counties, see Andes (WCNY-TV Ch. 24 Syracuse).

Translators

NEW YORK—(Continued)

†**Stamford**—W71AI, Board of Cooperative Educational Services, Second Supervisory District, Greene, Delaware, Schoharie & Otsego Counties, see Andes (WMHT Ch. 17 Schenectady; WCNY-TV Ch. 24 Syracuse & WNET Ch. 13 New York-Newark)—1000-w.

Standish—See Lyon Mountain.

Syracuse—W68BJ, Bogner Bcst. Equipment Corp., see Southampton (WPTT-TV Ch. 22 Pittsburgh, PA)—100-w.

Syracuse—Ch. 14, Neighborhood TV Co. Inc., see Albany (KUSK Ch. 7 Prescott, AZ via satellite)—100-w.

Syracuse—See also Nedrow.

†**Syracuse (DeWitt Section)**—W07BD, WIXT TV, see Nedrow (WIXT Ch. 9 Syracuse).

***Syracuse U. & South Syracuse area**—W68AC, Public Bcstg. Council of Central NY Inc., see Utica (WCNY-TV Ch. 24 Syracuse)—20-w.

Tannersville—See Hunter.

Ticonderoga—W67AW, Northeast New York ETV Assn., see Crown Point (WCFE-TV Ch. 57 Plattsburgh)—10-w.

†**Tioga Center**—W64AP, Board of Cooperative Educational Services of Broome-Delaware-Tioga Counties, see Binghamton (WSKG Ch. 46 Binghamton)—10-w.

***Treadwell**—W59AN, Board of Cooperative Educational Services, Sole Supervisory District of Delaware, Chenango, Madison & Otsego Counties, see Afton (WSKG Ch. 46 Binghamton).

†**Troupsburg**—W69AF, Board of Cooperative Educational Services of Steuben-Allegany Counties, see Addison (WSKG Ch. 46 Binghamton)—10-w.

***Unadilla**—W59AM, Board of Cooperative Educational Services, Sole Supervisory District of Delaware, Chenango, Madison & Otsego Counties, see Afton (WSKG Ch. 46 Binghamton).

***Unadilla Center**—W42AD, Board of Cooperative Educational Services, Sole Supervisory District of Chenango, Delaware, Madison & Otsego Counties, see Afton (WSKG Ch. 46 Binghamton)—1000-w.

Union Center—See Maine.

†**Union Springs**—W69AN, Board of Cooperative Educational Services of Cayuga-Onondaga Counties, see Genoa (WCNY-TV Ch. 24 Syracuse)—10-w. Requests CP to add Cayuga to principal community.

Upper Manhattan—See Bronx.

†**Utica**—W59AU, Public Bcstg. Council of Central New York Inc., 506 Old Liverpool Rd., Liverpool (WCNY-TV Ch. 24 Syracuse)—1000-w.

Utica—See also Frankfurt.

†**Van Etten**—W56AR, Board of Cooperative Educational Services of Schuyler-Chemung-Tioga Counties, see Elmira (WSKG Ch. 46 Binghamton)—10-w.

Walton—W67AU, Board of Cooperative Educational Services, Sole Supervisory District of Delaware, Chenango, Madison & Otsego Counties, see Afton (WSKG Ch. 46 Binghamton)—10-w.

†**Watertown**—W50AA, Roy H. Park Bcstg. of Utica-Rome Inc., see Lowville (WUTR Ch. 20 Utica)—1000-w.

†**Waverly**—W62AJ, Board of Cooperative Educational Services of Schuyler-Chemung-Tioga Counties, see Elmira (WSKG Ch. 46 Binghamton)—100-w.

Wellsbridge—See Otsego.

Wellsville—See Scio.

West Burlington—See Edmeston.

***Westbury**—W68BI, Bogner Bcst. Equipment Corp., see Southampton (KTBN-TV Ch. 40 Santa Ana, CA via satellite)—100-w.

Westbury, Carle Place, Mineola, Hempstead, East Meadow & Hicksville—Ch. 63, Bogner Bcst. Equipment Corp., see Southampton (WVIA-TV Ch. 44 Scranton, PA)—100-w.

Westchester County—See Bronx.

***Westport**—W67AY, Northeast New York ETV Assn., see Crown Point (WCFE-TV Ch. 57 Plattsburgh)—10-w.

West Valley—See Springville.

†**Whitesville**—W64AJ, Board of Cooperative Educational Services of Allegany County, see Allentown (WXXI-TV Ch. 21 Rochester)—10-w.

†**Whitney Point**—W66AG, Board of Cooperative Educational Services of Schuyler-Chemung-Tioga Counties, see Elmira (WSKG Ch. 46 Binghamton)—10-w. Requests CP for 1-w.

***Willsboro**—W67AR, Northeast New York ETV Assn., see Gabriels (WCFE-TV Ch. 57 Plattsburgh)—100-w.

†**Woodhull**—W56AH, Board of Cooperative Educational Services of Steuben-Allegany Counties, see Addison (WSKG Ch. 46 Binghamton)—10-w.

Worcester—See East Worcester.

Yorkshire—See Arcade.

NORTH CAROLINA

†**Addie, Sylva, Cullowhee & Dillsboro**—W05AE, Wometco Skyway Acquisition Corp., see Andrews (WLOS Ch. 13 Asheville)—10-w.

†**Alarka-Almond-Lauada, Bryson City, Greens Creek-Savannah-Gay & Whittier-Birdtown**—W11AN, Spartan Radiocasting Co., Box 1717, Spartanburg, SC (WSPA-TV Ch. 7 Spartanburg, SC)—10-w.

†**Alarka, Bryson City & Ela**—W05AR, Pulitzer Bcstg. Co., Box 788, Greenville (WYFF-TV Ch. 4 Greenville, SC). Holds CP to increase power to 10-w.

Alarka—See also Bryson City.

Almond—See Alarka.

Almond—See also Bryson City.

†**Andrews**—W05AT, Multimedia Inc., Box 2760, 305 S. Main St., Greenville (WBIR-TV Ch. 10 Knoxville, TN).

†**Andrews, Marble, Robbinsville & Topton**—W11AQ, Wometco Skyway Acquisition Corp., 228 Macon Ave., Box 2150, Asheville (WLOS Ch. 13 Asheville).

†**Andrews, Murphy & Robbinsville**—W59AD, U. of North Carolina, see Dillsboro (WUNF-TV Ch. 17 Linville)—1000-w.

†**Andrews & Robbinsville**—W08BH, Pulitzer Bcstg. Co., see Alarka (WYFF-TV Ch. 4 Greenville, SC).

†**Asheville**—W09AY, W62AC, Spartan Radiocasting Co., see Alarka (both WSPA-TV Ch. 7 Spartanburg, SC)—1-w, 1000-w.

†**Bat Cave, Gerton, Chimney Rock & Lake Lure**—W05AU, U. of North Carolina, see Dillsboro (WUNF-TV Ch. 33 Asheville).

†**Bat Cave, Chimney Rock, Gerton & Lake Lure**—W06AQ, Wometco Skyway Acquisition Corp., see Andrews (WLOS Ch. 13 Asheville).

†**Bat Cave, Chimney Rock, Gerton & Lake Lure**—W11AX, Pulitzer Bcstg. Co., see Alarka (WYFF-TV Ch. 4 Greenville, SC).

***Bat Cave, Gerton, Chimney Rock & Lake Lure**—W05AU, U. of North Carolina, see Dillsboro (WUNF-TV Ch. 33 Asheville).

†**Beaver Dam Creek Valley, Elk Mountain & Woodfin**—W08BP, Spartan Radiocasting Co., see Alarka (WSPA-TV Ch. 7 Spartanburg, SC).

†**Big Cove & Cherokee**—W10AL, Pulitzer Bcstg. Co., see Alarka (WYFF-TV Ch. 4 Greenville, SC).

Birdtown—See Alarka.

†**Black Mountain, Montreat, Ridgecrest & Swannanoa**—W10AD, Spartan Radiocasting Co., see Alarka (WSPA-TV Ch. 7 Spartanburg, SC)—10-w.

†**Black Mountain & Swannanoa**—W12AQ, Wometco Skyway Acquisition Corp., see Andrews (WLOS Ch. 13 Asheville).

†**Brasstown & Murphy**—W05AP, Wometco Skyway Acquisition Corp., see Andrews (WLOS Ch. 13 Asheville).

Brasstown—See also Hayesville.

†**Brevard**—W02AG, Spartan Radiocasting Co., see Alarka (WSPA-TV Ch. 7 Spartanburg, SC)—10-w.

†**Brevard, Cedar Mtn. & Sherwood Forest**—W59AR, U. of North Carolina, see Dillsboro (WUNF-TV Ch. 33 Asheville)—100-w.

†**Bryson City, Ela, Alarka-Lauada (portions) & Almond-Stecoah (portions)**—W08AN, Wometco Skyway Acquisition Corp., see Andrews (WLOS Ch. 13 Asheville).

†**Bryson City, Ela, Lauada, Alarka, Almond & Stecoah**—W67AV, U. of North Carolina, see Dillsboro (WUNF-TV Ch. 17 Linville)—100-w.

Bryson City—See also Alarka.

†**Burnsville**—W09AS, Pulitzer Bcstg. Co., see Alarka (WYFF-TV Ch. 4 Greenville, SC).

†**Burnsville**—W02AT, Spartan Radiocasting Co., Intersection I-85 I-26, Spartanburg, SC (WSPA-TV Ch. 7 Spartanburg, SC).

†**Burnsville**—W67AQ, U. of North Carolina, see Dillsboro (WUNE-TV Ch. 17 Linville)—100-w.

†**Burnsville**—W12AU, Wometco Skyway Acquisition Corp., see Andrews (WLOS Ch. 13 Asheville).

†**Canton, Clyde, Hazelwood & Waynesville**—W27AB, U. of North Carolina, see Dillsboro (WUNF-TV Ch. 33 Asheville)—1000-w.

†**Canton, Clyde & Lake Junaluska**—W11AU, Pulitzer Bcstg. Co., see Alarka (WYFF-TV Ch. 4 Greenville, SC).

†**Canton, Lake Junaluska & Maggie Valley**—W08AO, Spartan Radiocasting Co., see Alarka (WSPA-TV Ch. 7 Spartanburg, SC).

†**Cashiers & High Hampton (portions) & Sapphire Valley**—W06AN, Wometco Skyway Acquisition Corp., see Andrews (WLOS Ch. 13 Asheville). Requests CP to increase power to 10-w.

Cedar Mountain—See Brevard.

Charlotte—Ch. 68, Neighborhood TV Co. Inc., Box 22073, Phoenix, AZ (KUSK Ch. 7 Prescott, AZ via satellite)—100-w.

†**Cherokee**—W05AF, Wometco Skyway Acquisition Corp., see Andrews (WLOS Ch. 13 Asheville).

Cherokee—See also Big Cove.

†**Cherokee, Shoal Valley & Soco Valley**—W08AT, Spartan Radiocasting Co., see Alarka (WSPA-TV Ch. 7 Spartanburg, SC)—10-w.

Chimney Rock—See Bat Cave.

Clyde—See Canton.

†**Columbus, Saluda & Tryon**—W56AN, U. of North Carolina, see Dillsboro (WUNG-TV Ch. 58 Concord)—100-w.

†**Columbus & Tryon**—W11AH, Pulitzer Bcstg. Co., see Alarka (WYFF-TV Ch. 4 Greenville, SC).

†**Columbus & Tryon, NC and Landrum, SC**—W05AC, Wometco Skyway Acquisition Corp., see Andrews (WLOS Ch. 13 Asheville)—10-w.

Cullowhee—See Addie.

†**Cullowhee, Dillsboro, Love Field, Sylva & Webster**—W09AF, Spartan Radiocasting Co., see Alarka (WSPA-TV Ch. 7 Spartanburg, SC). Requests CP for 10-w.

†**Cullowhee, Dillsboro & Sylva**—W02AF, Pulitzer Bcstg. Co., see Alarka (WYFF-TV Ch. 4 Greenville, SC). Requests CP for 10-w.

Dillsboro—See Addie.

Dillsboro—See also Cullowhee.

†**Dillsboro, Franklin, Sylva & Webster**—W56AG, U. of North Carolina, 202 University Sq. W., Chapel Hill (WUNE-TV Ch. 17 Linville)—1000-w.

†**Drexel, Morganton & Valdese**—W06AK, Pulitzer Bcstg. Co., see Alarka (WYFF-TV Ch. 4 Greenville, SC).

Ela—See Alarka.

Ela—See also Bryson City.

†**Ela & Whittier**—W03AK, Pulitzer Bcstg. Co., see Alarka (WYFF-TV Ch. 4 Greenville, SC).

Elk Mountain—See Beaver Dam Creek Valley.

†**Fontana Village**—W08AR, Govt. Services Inc., Fontana Village (WBIR-TV Ch. 10 Knoxville, TN).

†**Franklin**—W09AG, Spartan Radiocasting Co., see Alarka (WSPA-TV Ch. 7 Spartanburg, SC).

†**Franklin**—W11AJ, Wometco Skyway Acquisition Corp., see Andrews (WLOS Ch. 13 Asheville)—10-w.

†**Franklin**—W06AJ, Pulitzer Bcstg. Co., see Alarka (WYFF-TV Ch. 4 Greenville, SC).

Franklin—See also Dillsboro.

†**Garden Creek, Marion, Providence & West Marion**—W10AP, Wometco Skyway Acquisition Corp. see Andrews (WLOS Ch. 13 Asheville)—10-w.

Gay—See Alarka.

Gerton—See Bat Cave.

1985 Edition



†**Greenlee & Old Fort**—W12BD, Wometco Skyway Acquisition Corp., see Andrews (WLOS Ch. 13 Asheville).

Greensboro—Ch. 32, Neighborhood TV Co. Inc., see Charlotte (KUSK Ch. 7 Prescott, AZ via satellite)—100-w.

Greens Creek—See Alarka.

†**Hayesville, Brasstown & Shooting Creek**—W62BA, U. of North Carolina, see Dillsboro (WUNE-TV Ch. 17 Linville)—100-w.

Hayesville—See Young Harris, GA.

†**Hazelwood & Waynesville**—W12AR, Wometco Skyway Acquisition Corp., see Andrews (WLOS Ch. 13 Asheville)—10-w.

Hazelwood—See Canton.

High Hampton—See Cashiers.

†**Highlands**—W62BB, U. of North Carolina, see Dillsboro (WUNE-TV Ch. 17 Linville)—100-w.

†**Highlands**—W10AT, Wometco Skyway Acquisition Corp., see Andrews (WLOS Ch. 13 Asheville)—10-w.

†**Hot Springs**—W08BI, Wometco Skyway Acquisition Corp., see Andrews (WLOS Ch. 13 Asheville).

Jacksonville—W04AI, Roy H. Park Bcstg. Inc., Box 898, Greenville (WNCT-TV Ch. 9 Greenville).

Jacksonville—See also Camp Lejeune.

Lake Junaluska—See Canton.

Lake Lure—See Bat Cave.

Lauada—See Alarka.

Lauada—See also Bryson City.

Love Field—See Cullowhee.

†**Maggie Valley & Soco Valley**—W06AP, Wometco Skyway Acquisition Corp., see Andrews (WLOS Ch. 13 Asheville).

Maggie Valley—See also Canton.

Marble—See Andrews.

†**Marion**—W06AI, Pulitzer Bcstg. Co., see Alarka (WYFF-TV Ch. 4 Greenville, SC).

†**Marion**—W65AT, U. of North Carolina, see Dillsboro (WUNE-TV Ch. 17 Linville)—100-w.

Marion—See Garden Creek.

†**Marion & Old Fort**—W08BJ, Spartan Radiocasting Co., see Alarka (WSPA-TV Ch. 7 Spartanburg, SC)—10-w.

†**Marshall**—W08AX, Spartan Radiocasting Co., see Alarka (WSPA-TV Ch. 7 Spartanburg, SC).

†**Mars Hill**—W02AH, Spartan Radiocasting Co., see Alarka (WSPA-TV Ch. 7 Spartanburg, SC).

†**Micaville & Spruce Pine**—W08BF, Spartan Radiocasting Co., see Alarka (WSPA-TV Ch. 7 Spartanburg, SC).

Montreat—See also Black Mountain.

Morganton—See Drexel.

Murphy—See also Brasstown.

New River-Geiger—See Camp Lejeune.

Old Fort—See Greenlee.

Old Fort—See also Marion.

†**Oteen, Swannanoa & Warren Wilson College**—W06AL, Wometco Skyway Acquisition Corp., see Andrews (WLOS Ch. 13 Asheville).

Providence—See Garden Creek.

Translators

NORTH CAROLINA—(Continued)

Raleigh—Ch. 60, Bogner Bcst. Equipment Corp., see Gastonia (KTBN-TV Ch. 40 Santa Ana, CA via satellite)—100-w.

Ridgecrest—See Black Mountain.

†**Roanoke Rapids**—W02AK, Capitol Bcstg. Co. Inc., c/o WRAL-TV, Raleigh (WRAL-TV Ch. 5 Raleigh).

†**Robbinsville, Stecoah, Tuskegee & Yellow Creek**—W04BA, Multimedia Inc., Box 2760, Greenville, SC (WBIR-TV Ch. 10 Knoxville, TN)—10-w.

Robbinsville—See also Andrews.

Saluda—See Columbus.

Sapphire Valley—See Cashiere.

Savannah—See Alarka.

Sherwood Forest—See Brevard.

Shoal Valley—See Cherokee.

Shooting Creek—See Hayesville.

Soco Valley—See Cherokee.

Soco Valley—See also Maggie Valley.

†**Spruce Pine**—W06AD, Wometco Skyway Acquisition Corp., see Andrews (WLOS Ch. 13 Asheville).

†**Spruce Pine**—W10AK, Pulitzer Bcstg. Co., see Alarka (WYFF-TV Ch. 4 Greenville, SC).

†**Spruce Pine**—W59AK, U. of North Carolina, see Dillsboro (WUNE-TV Ch. 17 Linville)—100-w.

Spruce Pine—See also Micaville.

Stecoah—See Bryson City.

Stecoah—See also Robbinsville.

Swannanoa—See Black Mountain.

Swannanoa—See also Oteen.

Syva—See Addie.

Syva—See also Cullowhee.

Syva—See also Dillsboro.

Topton—See Andrews.

Tryon—See Columbus.

Tuskegee—See Robbinsville.

Valdese—See Drexel.

Warren Wilson College—see Oteen.

†**Waynesville**—W09AD, Spartan Radiocasting Co., see Alarka (WSPA-TV Ch. 7 Spartanburg, SC)—10-w.

Waynesville—See also Canton.

Waynesville—See also Hazelwood.

†**Weaverville**—W09AR, Spartan Radiocasting Co., see Alarka (WSPA-TV Ch. 7 Spartanburg, SC)—10-w.

Webster—See Cullowhee.

Webster—See also Dillsboro.

West Marion—See Garden Creek.

Whittier—See Alarka.

Whittier—See also Ela.

Woodfin—See Beaver Dam Creek Valley.

Yellow Creek—See Robbinsville.

NORTH DAKOTA

†**Beach**—K04CQ, Beach Booster Club, Beach (KUMV-TV Ch. 8 Williston).

†**Belfield**—K10HW, City of Belfield, Box 276, Belfield (KFYR-TV Ch. 5 Bismarck).

†**Beulah**—K07EZ, K09EZ, Beulah Chamber of Commerce, Beulah (KXMC-TV Ch. 13 Minot; KFYR-TV Ch. 5 Bismarck).

Bowesmont—K58BP, North American Communications Corp., 1805 E. Main Ave., Fargo (KXJB-TV Ch. 4 Valley City).

†**Bowman**—K07BJ, K09JF, Bowman TV Booster Inc., Bowman (KHSD-TV Ch. 11 Lead, SD; KFYR-TV Ch. 5 Bismarck).

***Bowman & surrounding area**—K67BW, K69CE, Bowman TV Booster Inc., see above (KHSD-TV Ch. 11 Lead, SD; KIVV-TV Ch. 5 Lead-Deadwood, SD)—100-w each.

†**Columbus**—K70CI, Columbus Lions Club, Columbus (KXMC-TV Ch. 13 Minot)—10-w.

†**Devils Lake**—K10IL, North American Communication Corp., Box 2926, Fargo (KXJB-TV Ch. 4 Valley City)—5-w.

†**Devils Lake Sioux Indian Reservation**—K05EL, Devil's Lake Sioux Tribal Educational Committee, Fort Totten (KTHI-TV Ch. 11 Fargo)—5-w.

†**Dunn Center**—K07KL, City of Dunn Center, Municipal Corp., Dunn Center (KFYR-TV Ch. 5 Bismarck).

†**Ellendale**—K07LF, North American Communication Corp., see Devils Lake (KXJB-TV Ch. 4 Valley City)—5-w.

†**Fargo**—K06LD, WDAY Inc., see Jamestown (WDAY-TV Ch. 6 Fargo)—10-w.

†**Fessenden & Harvey**—K07HR, Wells County TV Booster Club, Box 398, Harvey (KFYR-TV Ch. 5 Bismarck).

†**Garrison**—K07HU, Meyer Bcstg. Co., see Dickinson (KMOT Ch. 10 Minot).

†**Golva & Sentinel Butte**—K12JC, City of Sentinel Butte, Sentinel Butte (KUMV-TV Ch. 8 Williston)—5-w.

Harvey—See Fessenden.

†**Hazen**—K07JA, K09JR, City of Hazen, Box 636, Hazen (KFYR-TV Ch. 5 Bismarck; KXMC-TV Ch. 13 Minot).

†**Hazen**—K11QD, City of Hazen, c/o Dennis L. Fritz, Haynes (KBME Ch. 3 Bismarck).

†**Hettinger**—K07EI, K10AG, Hettinger TV Assn., Hettinger (KNDX Ch. 2 Dickinson; KFYR-TV Ch. 5 Bismarck).

†**Jamestown**—K02DD, WDAY Inc., 207 N. Fifth St., Fargo (WDAY-TV Ch. 6 Fargo).

†**Jamestown**—K09JM, Spokane TV Inc., W. 500 Boone Ave., Spokane, WA (KTHI-TV Ch. 11 Fargo)—2 to 5-w.

†**Jamestown**—K07IW, North American Communication Corp., see Devils Lake (KXJB-TV Ch. 4 Valley City)—100-w.

†**LaMoure**—K02FR, City of LaMoure, LaMoure (KTHI-TV Ch. 11 Fargo).

†**Lisbon**—K02GA, Spokane TV Inc., see Jamestown (KTHI-TV Ch. 11 Fargo).

†**Lisbon**—K07NE, Prairie Public TV Inc., 4500 S. University Dr., Fargo (KFME Ch. 13 Fargo)—5-w.

†**Marmarth**—K07LN, City of Marmarth, River St. (KHSD-TV Ch. 11 Lead, SD).

†**Medora**—K04GU, City of Medora, c/o City Council, Medora (KUMV-TV Ch. 8 Williston)—5-w.

†**Minot**—K06IB, KXMC-TV Inc., Box 1712, Minot (KXMC-TV Ch. 13 Minot)—100-w.

†**Mott**—K09EG, Mott TV Booster Club, Mott (KFYR-TV Ch. 5 Bismarck).

†**New England**—K08GB, New England Municipal Translator, Box 414, New England (KFYR-TV Ch. 5 Bismarck).

†**Oakes**—K10AI, North American Communication Corp., see Devils Lake (KXJB-TV Ch. 4 Valley City)—10-w.

†**Rolla**—K02ER, K07HI, K09HR, City of Rolla, Rolla (CKX-TV Ch. 5 Brandon, Man.; KMOT Ch. 10 & KXMC-TV Ch. 13 Minot).

Sentinel Butte—See Golva.

†**Valley City**—K02FO, Prairie Public TV Inc., 4500 S. University Dr., Fargo (KFME Ch. 13 Fargo).

Wahpeton—See Breckenridge, MN.

OHIO

†**Bowling Green**—W27AC, Bowling Green State U., Bowling Green (WBGU-TV Ch. 57 Lima-Bowling Green)—1000-w.

†**Cambridge**—W80AA, Southeastern Ohio TV System, Downerd Rd., Zanesville (WHIZ-TV Ch. 18 Zanesville)—10-w.


†**Celina & surrounding area**—W17AA, University Regional Bcstg. Inc., 2470 N. Star Rd., Columbus (WPTD Ch. 16 Dayton)—1000-w.

- ***Chagrin Falls**—W55AH, ETV Assn. of Metropolitan Cleveland, 4300 Brookpark Rd., Cleveland (WVIZ-TV Ch. 25 Cleveland)—10-w.
- Columbus**—Ch. 62, Neighborhood TV Co. Inc., see Cleveland (KUSK Ch. 7 Prescott, AZ via satellite)—100-w.
- †**Conneaut & surrounding area**—W64AK, Ohio ETV Network Commission, see Celina (WVIZ-TV Ch. 25 Cleveland)—1000-w.
- †**Coshocton**—W71AB, Southeastern Ohio TV System, see Cambridge (WHIZ-TV Ch. 18 Zanesville)—10-w.
- Dayton**—Ch. 56, Neighborhood TV Co. Inc., see Cleveland (KUSK Ch. 7 Prescott, AZ via satellite)—100-w.
- †**Dayton**—W66AQ, Home Entertainment Network, Box 9090, Tyler, TX (WBTV Ch. 64 Cincinnati)—100-w.
- †**Eastlake area & surrounding area**—W67AL, Ohio ETV Network Commission, see Celina (WVIZ-TV Ch. 25 Cleveland)—1000-w.
- †**Gates Mills**—W66AK, ETV Assn. of Metropolitan Cleveland, see Chagrin Falls (WVIZ-TV Ch. 25 Cleveland)—100-w. Requests CP to decrease power to 10-w.
- †**Georgetown**—W58AG, Greater Cincinnati Television Educational Foundation, 1223 Central Pkwy., Cincinnati (WCET Ch. 48 Cincinnati)—1000-w.
- †**Loudonville**—W65AH, Ohio U., College Rd., Athens (WOUC-TV Ch. 44 Cambridge)—100-w.
- †**Mansfield**—W47AB, Ohio State U., see Loudonville (WOSU-TV Ch. 34 Columbus)—100-w.
- †**Maplewood area**—W63AH, University Regional Bcstg. Inc., see Celina (WPTD Ch. 16 Dayton)—1000-w.
- Marietta**—See Williamston, WV.
- †**Millersburg**—W69AO, Ohio U., see Loudonville (WOUC-TV Ch. 44 Cambridge)—100-w.
- †**Newark**—W31AA, Ohio ETV Network Commission, see Celina (WOSU-TV Ch. 34 Columbus)—1000-w.
- Toledo**—Ch. 60, Neighborhood TV Co. Inc., see Cleveland (KUSK Ch. 7 Prescott, AZ via satellite)—100-w.
- Youngstown**—Ch. 39, Neighborhood TV Co. Inc., see Cleveland (KUSK Ch. 7 Prescott, AZ via satellite)—100-w.
- †**Youngstown & surrounding area**—W58AM, Northeastern ETV of Ohio Inc., 1640 Franklin Ave., Kent (WNEO-TV Ch. 45 Alliance)—1000-w.

OKLAHOMA

- †**Altus**—K19AA, Oklahoma ETV Authority, 7403 N. Kelley Ave., Box 14190, Oklahoma City (KWET Ch. 12 Cheyenne).
- ***Alva**—K30AE, Oklahoma ETV Authority, see above (KETA Ch. 13 Oklahoma City)—1000-w.
- †**Alva & Cherokee**—K77BI, K79AZ, K81AN, NW Translator TV Inc., 11554 E. Northwest Hwy., Dallas, TX (KTVY Ch. 4, KWTW Ch. 9 & KOCO-TV Ch. 5 Oklahoma City)—100-w each.
- †**Ardmore**—K08GD, Eastern Oklahoma TV Co. Inc., Box 10, Ada (KTEN Ch. 10 Ada)—10-w.
- ***Ardmore**—K28AC, Oklahoma ETV Authority, see Altus (KETA Ch. 13 Oklahoma City)—1000-w.
- ***Ardmore**—K55DN, Blair Bcstg. of Oklahoma Inc., 1228 E. Wilshire, Oklahoma City (KOKH-TV Ch. 25 Oklahoma City)—100-w.
- †**Arnett, OK and Canadian, Higgins & Lipscomb, TX**—K70CF, K72CB, K74BF, C L & O Translator System Inc., Box 87, Lipscomb, TX (KAMR-TV Ch. 4, KFDDA-TV Ch. 10 & KVII-TV Ch. 7 Amarillo, TX)—100-w each.
- †**Beaver**—K56AY, Oklahoma ETV Authority, see Altus (KWET Ch. 12 Cheyenne)—100-w.
- ***Boise City**—K55BV, Oklahoma ETV Authority, see Altus (KWET Ch. 12 Cheyenne)—100-w.
- †**Buffalo**—K58AX, Oklahoma ETV Authority, see Altus (KWET Ch. 12 Cheyenne)—100-w.
- Burns Flat**—See Elk City.
- Canute**—See Elk City.

1985 Edition



TELEVISION TECHNOLOGY CORPORATION
Low Power TV Transmitters, Translators, TV & FM
 2360 Industrial Lane
 Broomfield, CO 80020
 (303) 465-4141
 TWX: 910-938-0396 TTC ARDA

†**Carter, Erick & Sayre**—K62BQ, K64AX, K66AQ, K68AU, Northfork TV Translator System, 1905 Palo Duro Dr., Box 397, Memphis, TX (KOKH-TV Ch. 25 Oklahoma City via K55DN Ardmore; KAMR-TV Ch. 4 Amarillo, TX; KFDX-TV Ch. 3 & KAUZ-TV Ch. 6 Wichita Falls, TX)—100-w each. **Note:** K62BQ is licensed as LPTV.

Cherokee—See Alva.

†**Cheyenne & Reydon**—K79BA, K81AR, Roger Mills Translator System, Box 7, Canadian, TX (KAMR-TV Ch. 4 & KFDDA-TV Ch. 10 Amarillo, TX)—10-w each.

Dill City—See Elk City.

Duke—See Hollis.

†**Duke, Gould, Hollis, Reed & Vinson**—K55BQ, K57BB, K59BI, Southwest TV Translator System, Box 397, 1905 Palo Duro Dr., Memphis, TX (KAMR-TV Ch. 5 Amarillo, TX; KAUZ-TV Ch. 6 Wichita Falls, TX; KVII-TV Ch. 7 Amarillo, TX)—100-w each.

†**Durant**—K46AI, Oklahoma ETV Authority, see Altus (KETA Ch. 13 Oklahoma City)—1000-w.

***Elk City, Canute, Burns Flat, Foss & Dill City**—K46AN, K48AP, K50AL, Northfork TV Translator System, see Carter (self-originating; KWTW Ch. 9 Oklahoma City; KVJ-TV Ch. 8 Sayre)—20-w each. **Note:** K46AN is licensed as LPTV.

†**Elkhart (SW area), Keyes, Keyes Helium Plant & Sturgis area**—K08DZ, K12BV, Keyes TV Assn., Box 198, Keyes (KFDDA-TV Ch. 10 & KVII-TV Ch. 7 Amarillo, TX).

Erick—See also Carter.

†**Fargo, Fort Supply, Gage & May**—K07PX, K10FR, K13QM, Gage Translator System (KOCO-TV Ch. 5, KWTW Ch. 9 & KTVY Ch. 4 Oklahoma City).

Fort Supply—See Fargo.

Foss—See Elk City.

†**Frederick**—K56BQ, Oklahoma ETV Authority, see Altus (KWET Ch. 12 Cheyenne)—100-w.

Frederick—Ch. 57, Oklahoma ETV Authority, see Altus (KOET Ch. 3 Eufaula)—100-w.

Gage—See Fargo.

Gould—See Duke.

Gould—See also Hollis.

Grainola—Ch. 60, KOTV Inc., Box 6, Tulsa (KOTV Ch. 6 Tulsa)—100-w.

†**Guymon**—K16AB, Oklahoma ETV Authority, see Altus (KWET Ch. 12 Cheyenne)—1000-w.

†**Guymon & rural area**—K05EO, K09KA, K12HZ, Guymon TV Translator Inc., 604 E. 3rd St., Guymon (KAMR-TV Ch. 4, KVII-TV Ch. 7 & KFDDA-TV Ch. 10 Amarillo, TX).

Guymon—See also Texhoma, TX.

Hammond—See Strong City.

Hollis—See Duke.

Hollis, Gould, Duke, Vinson & Reed—Ch. 53, Southwest TV Translator System, see Duke (KWET Ch. 12 Cheyenne)—20-w.

†**Hugo**—K15AA, Oklahoma ETV Authority, see Altus (KOET Ch. 3 Eufaula)—100-w.

†**Idabel**—K63BA, Oklahoma ETV Authority, see Altus (KOET Ch. 3 Eufaula)—100-w.

†**Keyes & Keyes Helium Plant**—K05CQ, Keyes TV Assn., see Elkhart (KAMR-TV Ch. 4 Amarillo, TX).

Keyes—See also Elkhart.

Keyes Helium Plant—See Elkhart.

Keyes Helium Plant—See also Keyes.

Translators

OKLAHOMA—(Continued)

†**Lawton**—K36AB, Oklahoma ETV Authority, see Altus (KETA Ch. 13 Oklahoma City)—1000-w.

Leedy—See Strong City.

May—See Fargo.

†**Medford**—K46AH, Oklahoma ETV Authority, see Altus (KETA Ch. 13 Oklahoma City)—1000-w.

†**Mooreland, Waynoka & Woodward**—K63CF, K71BJ, K65CO, OK TV Translator System of Mooreland Inc., 618 9th St., Woodward (KOCO-TV Ch. 5, KTVY Ch. 4 & KWTW Ch. 9 Oklahoma City)—100-w, 20-w, 20-w.

Morris Creek—See Cameron, AR.

Oklahoma City—Ch. 61, Neighborhood TV Co. Inc., Box 22073, Phoenix, AZ (KUSK Ch. 7 Prescott, AZ via satellite)—100-w.

***Ponca City**—K38AK, Oklahoma ETV Authority, see Altus (KETA Ch. 13 Oklahoma City)—1000-w.

Ponca City—Ch. 63, KOTV Inc., see Grainola (KOTV Ch. 6 Tulsa)—100-w.

Reed—See Duke.

Reed—See also Hollis.

Reydon—See Cheyenne.

Sayre—See Carter.

†**Seiling, Taloga & Vici**—K78BK, K80BT, K82BB, OK TV Translator System of Seiling Inc., see Mooreland (KOCO-TV Ch. 5, KWTW Ch. 9 & KTVY Ch. 4 Oklahoma City)—20-w each.

Shattuck—See Booker, TX.

†**Strong City, Leedy & Hammon**—K36AJ, K38AM, K40AG, K42AG, Northfork TV Translator System, see Carter (self-originating; KTVY Ch. 4 & KWTW Ch. 9 Oklahoma City; KVIJ-TV Ch. 8 Sayre)—20-w each. **Note:** K36AJ is licensed as LP TV.

Sturgle—See Elkhart.

†**Tahlequah**—K04DY, Scripps-Howard Bcstg. Co., 3701 S. Peoria, Tulsa (KJRH Ch. 2 Tulsa). Requests CP for 10-w.

Taloga—See Seiling.

Tulsa—Ch. 65, Neighborhood TV Co. Inc., see Oklahoma City (KUSK Ch. 7 Prescott, AZ via satellite)—100-w.

Vici—See Seiling.

Vinson—See Duke.

Vinson—See also Hollis.

Waynoka—See Mooreland.

Woodward—See Mooreland.

OREGON

†**Adams, Athena & Weston**—K05BQ, Wildhorse Farmers TV Assn., Box 267, Athena (KEPR-TV Ch. 19 Pasco, WA).

Adams—See also Pendleton.

†**Adel**—K04CD, KOTI Inc., see Chiloquin (KOTI Ch. 2 Klamath Falls)—5-w.

†**Adrian, Nyssa, Ontario & Vale**—K09OD, State of Oregon acting by & through the State Board of Higher Education, see Dufur (KTVR Ch. 13 La Grande)—100-w.

†**Agness**—K02DN, K07OW, Agness Translator Inc., 360 N. Ellensburg, Gold Beach (KCBY-TV Ch. 11 Coos Bay; KOBH Ch. 5 Medford).

†**Aikali Lake & Riley**—K06GE, Countrywide TV Inc., see Burns (KTVL Ch. 10 Medford)—10-w.

†**Altamont, Klamath Falls & Pelican City**—K07PU, Freedom Communications Inc., Box 10, Medford (KTVL Ch. 10 Medford). Requests CP to increase power to 10-w.

†**Applegate Valley**—K02EK, Applegate TV Assn. Inc., Rte. 1, Box 45, Jacksonville, OR (KTVL Ch. 10 Medford).

†**Applegate Valley**—K04ER, Oregon Bcstg. Co., see Cave Junction (KOBH Ch. 5 Medford)—5-w.

†**Arlington**—K65CH, State of Oregon acting by & through State Board of Higher Education, see Dufur (KOAP-TV Ch. 10 Portland)—100-w.

†**Arock**—K09PQ, K13RF, Arock Community TV, Arock (KIVI Ch. 6 Nampa, ID; KBCI-TV Ch. 2 Boise, ID).

†**Ashland, Phoenix & Talent**—K04EO, Freedom Communications Inc., see Altamont (KTVL Ch. 10 Medford)—10-w.

†**Astoria, OR-Grays River and Lebam, WA**—K59BX, State of Oregon acting by & through the State Board of Higher Education, see Dufur (KOAP-TV Ch. 10 Portland)—100-w.

Athens—See Adams.

†**Azalea, Glendale, Windy Creek & Wolf Creek**—K02GT, Glendale TV Booster Club, Box 104, Azalea (KEZI-TV Ch. 9 Eugene).

†**Azalea, Glendale & Wolf Creek**—K12FV, Glendale TV Booster Club, see Azalea (KTVL Ch. 10 Medford).

†**Baker**—K42AI, K44AJ, K46AM, Blue Mountain Translator District, Rte. 1, Box 1651, La Grande (KREM-TV Ch. 2 & KXLY-TV Ch. 4 Spokane, WA; KTVB Ch. 7 Boise, ID)—20-w each.

†**Baker, Elgin, La Grande & Union**—K62AW, K64BB, K66BO, K68AH, Blue Mountain Translator District, see Baker (KHQ-TV Ch. 6, KXLY-TV Ch. 4 & KREM-TV Ch. 2 Spokane, WA; KTVB Ch. 7 Boise, ID)—100-w each.

†**Baker & rural Baker Valley**—K40AJ, Blue Mountain Translator District, see Baker (KPTV Ch. 12 Portland)—20-w.

Baker—See also Elgin (rural).

Baker Valley (rural)—See Baker.

Bend, Redmond & Prineville—Ch. 25, Inspirational TV of Southern Oregon, see Klamath Falls (KTBN Ch. 40 Santa Ana, CA via satellite)—1000-w.

†**Black Butte Ranch**—K04HK, K11LY, K64AO, Brooks Resources Corp., 416 E. Greenwood, Bend (KTVZ Ch. 21 Bend; KEZI-TV Ch. 9 Eugene; KOAC-TV Ch. 7 Corvallis)—10-w, 5-w, 20-w.

†**Bridgeview, Cave Junction & O'Brien**—K02DV, Freedom Communications Inc., see Altamont (KTVL Ch. 10 Medford).

†**Broadbent, Catching Creek, Gaylord, Myrtle Point & Norway**—K07JP, K13KQ, Broadbent TV Translator Inc., Broadbent (KOBH Ch. 5 Medford; KCBY-TV Ch. 11 Coos Bay).

†**Broadbent, Myrtle Point & Norway**—K02GO, Broadbent TV Translator Inc., see above (KSYS Ch. 8 Medford).

†**Brookings**—K10LR, Freedom Communications Inc., see Altamont (KTVL Ch. 10 Medford)—10-w.

†**Brookings**—K07JT, Oregon Bcstg. Co., see Cave Junction (KOBH Ch. 5 Medford)—5-w.

†**Brookings**—Freedom Communications Inc., see Altamont (KTVL Ch. 10 Medford).

†**Burns**—K69DK, Countywide TV Translator District, 450 N. Buena Vista, Burns (KTVZ Ch. 21 Bend)—100-w.

†**Burns**—K71AT, K76AT, Countrywide TV Inc., Box 133, Burns (KBCI-TV Ch. 2 & KTVB Ch. 7 Boise, ID)—10-w each.

Burns—Ch. 68, State of Oregon Acting by & through State Board of Higher Education, see Dufur (KOAP-TV Ch. 10 Portland)—100-w each.

†**Butte Falls**—K04JQ, Freedom Communications Inc., see Altamont (KTVL Ch. 10 Medford).

†**Butte Falls**—K02JF, Southern Oregon Education Co., see Grants Pass (KSYS Ch. 8 Medford)—5-w.

†**Camas Valley**—K12LB, Camas Valley Grange 521, Rte. 1, Box 247, Camas Valley (KEZI-TV Ch. 9 Eugene).

†**Camas Valley**—K07PP, South West Oregon TV Bcstg. Corp., Box 1313, Eugene (KPIC Ch. 4 Roseburg)—5-w.

Cannon Beach—See Seaside.

†**Canyonville, Days Creek & Riddle**—K02CG, 23 Cities TV Club Inc., Box 288, Canyonville (KEZI-TV Ch. 9 Eugene).

†**Canyonville, Riddle & Tri City**—K11GH, South West Oregon TV Bcstg. Corp., see Oakland (KPIC Ch. 4 Roseburg).

†**Canyonville, Riddle & Tri City**—K07KT, Oregon Bcstg. Co., see Cave Junction (KOBH Ch. 5 Medford)—5-w.

†**Carpenterville**—K60BJ, Freedom Communications Inc., see Altamont (KTVL Ch. 10 Medford).

†**Cascadia**—K04CX, Cascadia Community TV Inc. (KGIN-TV Ch. 6 Portland).

Catching Creek—See Broadbent.

†**Cave Junction**—K13PH, Southern Oregon Education Co., see Grants Pass (KSYS Ch. 8 Medford)—5-w.

†**Cave Junction, Deer Creek area & Selma**—K04DK, Oregon Bcstg. Co., Box 5M, Medford (KOBI Ch. 5 Medford)—5-w.

†**Cave Junction**—K07PZ, Oregon Bcstg. Co., see above (KOBI Ch. 5 Medford).

Cave Junction—See also Bridgeview.

†**Chemult & Crescent**—K07PS, K12IW, Walker Mountain Translator Assn., Box 303, Gilchrist (KOBI Ch. 5 & KTVL Ch. 10 Medford)—10-w each. K12IW requests CP to change primary station to KTVZ Ch. 21 Bend.

†**Chemult & Crescent**—Walker Mountain Translator Assn., see above ()—10-w.

†**Chiloquin**—K12KL, KOTI Inc., Box 2K, Klamath Falls (KOTI Ch. 2 Klamath Falls).

†**Chinook Park & Grants Pass**—K04EY, Oregon Bcstg. Co., see Cave Junction (KOBI Ch. 5 Medford)—10-w.

***Cloverdale & Hebo**—K55CT, State of Oregon Acting by & through State Board of Education, see Dufur (KOAC-TV Ch. 7 Corvallis)—10-w.

†**Cloverdale & Pacific City**—K68BA, State of Oregon, Acting by & through State Board of Higher Education, see Dufur (KOAC-TV Ch. 7 Corvallis)—100-w.

†**Clover Flats, Paisley & Valley Falls**—K06BP, KOTI Inc., see Chiloquin (KOTI Ch. 2 Klamath Falls)—10-w.

***Coos Bay, Coquille & North Bend**—K17AA, State of Oregon, Acting by & through State Board of Higher Education, see Dufur (KOAP-TV Ch. 10 Portland)—1000-w.

Coquille—See Coos Bay.

†**Corvallis**—K70EH, King Bcstg. Co., 320 Aurora Ave. N., Seattle, WA (KGW-TV Ch. 8 Portland)—100-w.

†**Cottage Grove**—K69AV, K71AG, K74AJ, K77AH, K79BN, K81BP, South Lane TV Inc., 223 S. 6th St. (KPTV Ch. 12 Portland; KVAL-TV Ch. 13 & KEZI-TV Ch. 9 Eugene; KOIN-TV Ch. 6 Portland; KOAC-TV Ch. 7 Corvallis; KOBI Ch. 5 Medford)—100-w each.

†**Crane**—K09LD, K11KM, K13NE, Crane Sagebrush TV, Box 828, Crane (KBCI-TV Ch. 2 & KTVB Ch. 7 Boise, ID; KIVI Ch. 6 Nampa, ID).

Crane—Ch. 10, Crane Sagebrush TV, see above (KAID Ch. 4 Boise, ID).

Crescent—See Chemult.

†**Crescent, Crescent Lake, Gilchrist & Odell Lakes**—K03DV, Eugene TV Inc., Box 1313, Eugene (KVAL-TV Ch. 13 Eugene)—10-w.

Crescent Lake—See Crescent.

†**Culp Creek, Disston & Dorena**—K02GL, K04GR, K11KI, Row River Community TV Inc., Disston (KEZI-TV Ch. 9 & KVAL-TV Ch. 13 Eugene; KOBI Ch. 5 Medford).

†**Culver & Madras**—K56BV, K69Bi, Jefferson County TV Inc., Rte. 2, Box 1336, Madras (KGW-TV Ch. 8 & KPTV Ch. 12 Portland)—100-w each.

†**Culver & Madras**—K66BC, Ponderosa TV Inc., Box 149, Bend (KTVZ Ch. 21 Bend)—100-w.

†**Dale**—K08HF, K10HY, K12IK, Dale Translators Inc., c/o Bob Bradford Translator Sales & Services, Box 66285, Seattle, WA (KEPR-TV Ch. 19 Pasco, WA; KNDU Ch. 25 Richland, WA; KVEW Ch. 42 Kennewick, WA).

Days Creek—See Canyonville.

†**Deer Creek, Garden Valley, Glengary area, Oak, N., N.W., S. & W. Roseburg & Winchester**—K53BJ, Chambers Communications Corp., 2225 Coburg Rd., Eugene (KEZI-TV Ch. 9 Eugene)—10-w.

Deer Creek—See also Cave Junction.

†**Diamond**—K09MU, Diamond TV Corp., see below (KIVI Ch. 6 Nampa, ID).

†**Diamond Valley & Harney County**—K11BH, K13BF, Diamond TV Corp., 341 N. Broadway, Burns (KBCI-TV Ch. 2 & KTVB Ch. 7 Boise, ID).

Disston—See Culp Creek.

Dorena—See Culp Creek.

†**Drewsey**—K09LJ, K11LQ, K13PM, Drewsey Community TV, 341 N. Broadway, Burns (KBCI-TV Ch. 2 & KTVB Ch. 7 Boise, ID; KIVI Ch. 6 Nampa, ID).

†**Dufur & The Dalles, OR & Goldendale, WA**—K66AH, State of Oregon, Acting by & through State Board of Higher Education, Box 3175, Eugene (KOAP-TV Ch. 10 Portland)—100-w.

1985 Edition

Television Digest's
SPECIAL REPORTS
 For Authoritative Analysis of Industry
 Trends & Issues
 Call 202/872-9200 for more information

†**Eagle Point, Seven Oaks, Tolo & White City**—K03EI, Oregon Bcstg. Co., see Cave Junction (KOBI Ch. 5 Medford)—5-w.

Echo—See Heppner.

***Elgin**—K42AK, Blue Mountain Translator District, see Baker (KREM-TV Ch. 2 Spokane, WA)—100-w.

***Elgin & rural Elgin community**—K44AL, K46AP, Blue Mountain Translator District, see Baker (KXLY-TV Ch. 4 & KHQ-TV Ch. 6 Spokane, WA)—100-w each.

***Elgin area (rural area of Union County)**—K40AK, Blue Mountain Translator District, see Baker (KPTV Ch. 12 Portland)—100-w.

†**Elgin (rural), La Grande, Union, North Powder, Haines & Baker**—K62BK, Blue Mountain Translator District, see Baker (KPTV Ch. 12 Portland)—100-w.

Elgin—See also Baker.

†**Elkton**—K02HE, K06HV, Elkton TV Assn., c/o Cecil Beal, Elkton (KEZI-TV Ch. 9 & KVAL-TV Ch. 13 Eugene)—5-w each.

†**Elkton**—K66BE, State of Oregon, Acting by & through State Board of Education, see Dufur (KOAC-TV Ch. 7 Corvallis)—100-w.

†**Empire & North Bend**—K13JQ, Oregon Bcstg. Co., see Cave Junction (KOBI Ch. 5 Medford)—10-w.

†**Enterprise**—K61BF, State of Oregon, Acting by & through State Board of Higher Education, see Dufur (KTVR Ch. 13 La Grande)—100-w.

†**Eugene**—K59AS, Full Gospel Fellowship International, Eugene Chapter, 40 Elwood Court, Eugene (WDLI Ch. 17 Canton, OH via Satcom 2)—100-w.

†**Eugene**—K68BF, State of Oregon, see Dufur (KOAC-TV Ch. 7 Corvallis)—100-w.

†**Eugene (E & SE), Fox Hollow & South Willamette**—K11GT, Chambers Communications Corp., see Deer Creek (KEZI-TV Ch. 9 Eugene)—10-w.

†**Florence**—K71AV, K73AQ, K76AY, West Lane Translator Inc., Lane County Bank, Florence (KOIN-TV, Ch. 6 Portland; KVAL-TV Ch. 13 & KEZI-TV Ch. 9 Eugene)—20-w each.

Fox Hollow—See Eugene.

Freewater—See Milton.

Garden Valley—See Deer Creek.

Gaylord—See Broadbent.

†**Gearhart, Seaside & Warrenton**—K71AP, K75AJ, K78AQ, K81AQ, Seaside Video Club, Box 74, Seaside (KGW-TV Ch. 8, KOIN-TV Ch. 6, KPTV Ch. 12 & KATU Ch. 2 Portland)—20-w, 100-w, 20-w, 20-w.

Gilchrist—See Crescent.

†**Glendale**—K07DZ, Glendale TV Booster Club, see Azalea (KOBI Ch. 5 Medford).

Glendale—See also Azalea.

Glengary area—See Deer Creek.

†**Glide**—K07KP, South West Oregon TV Bcstg. Corp., Box 1313, Eugene (KPIC Ch. 4 Roseburg).

†**Glide, Idleyld Park, Oak Creek Valley & Sutherlin**—K11BX, Sutherlin Community TV Inc., see below (KOIN-TV Ch. 6 Portland).

†**Glide & Oak Creek Valley**—K02AU, Sutherlin Community TV Inc., Box 572 (KEZI-TV Ch. 9 Eugene).

†**Glilde, Oakland, Sutherlin & Winchester**—K68BG, State of Oregon, see Dufur (KOAC-TV Ch. 7 Corvallis)—100-w.

†**Gold Beach**—K68BB, K71AZ, K74AL, K77BY, K80CO, Community TV Assn. Inc., Box 9, Gold Beach (KEET Ch. 13, KVIQ-TV Ch. 6 & KIEM-TV Ch. 3 Eureka, CA; KCBY-TV Ch. 11 Coos Bay; KOBI Ch. 5 Medford)—100-w, 100-w, 100-w, 100-w, 20-w.

Translators

OREGON—(Continued)

†**Gold Beach**—Community TV Assn. Inc., see above (KEET Ch. 13 Eureka, CA)—20-w.

***Gold Beach**—K55CM, State of Oregon, Acting by & through State Board of Higher Education, see Dufur (KOAP-TV Ch. 10 Portland)—100-w.

Gold Hill & Toro—K55DQ, Southern Oregon Education Co., see Grants Pass (KSYS Ch. 8 Medford).

†**Gold Hill**—K02FT, Oregon Bcstg. Co., see Cave Junction (KOBI Ch. 5 Medford)—5-w.

†**Gold Hill**—K04JZ, Freedom Communications Inc., see Altamont (KTVL Ch. 10 Medford).

†**Grants Pass**—K12KX, K18AN, Southern Oregon Public Television Inc., 34 S. Fir, Medford (KSYS Ch. 8 Medford; KOAP-TV Ch. 10 Portland)—1-w, 1000-w. K12KX requests CP to increase power to 10-w.

Grants Pass—Ch. 58, 60, 62, 64, 66, 68, Robert Timothy Rolle, 1924 London Rd., Grants Pass (KGW-TV Ch. 8, KOIN-TV Ch. 6 & KPTV Ch. 12 Portland; KEZI-TV Ch. 9 Eugene; KSYS Ch. 8 Medford; KTVU Ch. 2 Oakland-San Francisco, CA)—100-w each.

Grants Pass—See also Chinook Park.

†**Grants Pass & Merlin**—K02DP, Freedom Communications Inc., see Altamont (KTVL Ch. 10 Medford)—10-w.

Haines—See Elgin.

Halfway—See Brownlee & Brownlee Power Plant, ID.

†**Hampton**—K03BU, K05DH, Hampton TV Assn. Inc., G. I. Ranch, Brothers (KOIN-TV Ch. 6 & KATU Ch. 2 Portland).

Harney County—See Diamond Valley.

Hebo—See Cloverdale.

†**Heppner, Echo, Lexington & Long Creek**—K63BS, State of Oregon Acting by & through the State Board of Higher Education, see Dufur (KOAP-TV Ch. 10 Portland)—100-w.

†**Hood River, OR & White Salmon, WA**—K07BM, K76CT, Columbia Gorge TV Inc., Rte. 1, Box 871, Parkdale (KATU Ch. 2 & KPTV Ch. 12 Portland)—10-w each.

†**Hood River and Bingen & White River, WA**—K74BE, K79AI, Columbia Gorge TV, see Hood River, above (KOIN-TV Ch. 6 & KGW-TV Ch. 8 Portland)—100-w each.

†**Hood River and Bingen & White Salmon, WA**—K68AJ, State of Oregon, see Dufur (KOAP-TV Ch. 10 Portland)—100-w.

†**Huntington**—K10GQ, Eugene TV Inc., Box 2600, Boise, ID (KBCI-TV Ch. 2 Boise, ID).

†**Huntington**—K13SL, King Bcstg. Co., see Corvallis (KTVB Ch. 7 Boise, ID).

Idleyd Park—See Glide.

†**Jacksonville**—K02IC, Freedom Communications Inc., see Altamont (KTVL Ch. 10 Medford)—5-w.

†**Jacksonville**—K07RQ, Southern Oregon Education Co., see Grants Pass (KSYS Ch. 8 Medford).

†**Jacksonville & Old Military Road**—K13JR, Oregon Bcstg. Co., see Cave Junction (KOBI Ch. 5 Medford)—10-w.

John Day—Ch. 68, State of Oregon, Acting by & through State Board of Education, see Dufur (KOAP-TV Ch. 10 Portland)—100-w.

†**Jordan Valley**—K11LS, Eugene TV Inc., see Huntington (KBCI-TV Ch. 2 Boise, ID).

†**Jordan Valley**—K09PB, K13MF, Jordan Creek Viewers Inc., Jordan Valley (KIVI Ch. 6 Nampa, ID; KTVB Ch. 7 Boise, ID).

†**Juntura**—K10II, K13RJ, Juntura Community TV, 340 N. Broadway, Burns, OR (KBCI-TV Ch. 2 & KTVB Ch. 7 Boise, ID). K10II requests CP to switch to Ch. 11.

Juntura—Ch. 9, Juntura Community TV, see above (KIVI Ch. 6 Nampa, ID).

†**Kaskela Ranch**—K05DA, Kaskela Ranch Inc., South Junction (KGW-TV Ch. 8 Portland).

Keno, Merrill & Midland—K62BE, KOTI Inc., see Chiloquin (KOTI Ch. 2 Klamath Falls)—100-w.

Keno—See also Midland.

†**Kimberly**—K05BT, Picture Gorge TV, Kimberly (KBCI-TV Ch. 2 Boise, ID).

1256

†**Klamath Falls**—K58BG, Inspirational TV of Southern Oregon, Box 57, Keno (KTBN-TV Ch. 40 Santa Ana, CA via satellite)—100-w.

†**Klamath Falls**—K04ES, KOTI Inc., see Chiloquin (KOTI Ch. 2 Klamath Falls).

†**Klamath Falls**—K22AA, Southern Oregon Education Co., see Grants Pass (KSYS Ch. 8 Medford)—100-w.

Klamath Falls—See also Altamont.

†**La Grande**—K56BE, K58AY, K60BF, Grande Ronde TV Assn. Inc., Box 317, La Grande (KREM-TV Ch. 2, KXLY-TV Ch. 4 & KHQ-TV Ch. 6 Spokane, WA)—100-w each.

La Grande—See also Baker.

La Grande—See also Elgin.

†**Lakeview**—K12IH, Lalish TV Inc., Rte. 6, Box 462, Lakeview (KTVL Ch. 10 Medford)—10-w.

†**Lakeview, New Idaho District & West Side**—K07NR, KOTI Inc., see Chiloquin (KOTI Ch. 2 Klamath Falls)—10-w.

†**La Pine**—K02JL, La Pine TV Corp., see below (KTVZ Ch. 21 Bend)—10-w.

†**La Pine, Lower Deschutes & Upper Deschutes River**—K04BJ, K11GQ, K13JF, La Pine TV Corp., Box 215, La Pine (KOIN-TV Ch. 6 Portland; KOBI Ch. 5 Medford; KGW-TV Ch. 8 Portland)—10-w each.

Lexington—See Heppner.

†**Lonerock**—K10GR, Lonerock TV Co., Lonerock Rte., Condon (KEPR-TV Ch. 19 Pasco, WA)—0.5-w.

†**Long Creek**—K04AE, K06AB, K09AE, K11AH, F.I.C.R. Community TV Inc., Long Creek (KBCI-TV Ch. 2, KTVB Ch. 7, KBCI-TV Ch. 2 & KTVB Ch. 7 Boise, ID)—10-w, 10-w, 1-w, 1-w.

Long Creek—See also Heppner.

Lower Deschutes River—See La Pine.

†**L/S Ranch, Severance Ranch & Vicinity**—K02JN, K06JN, Paulina Telecasters Inc., Box 6, Paulina (KATU Ch. 2 & KGW-TV Ch. 8 Portland).

†**Madras**—K58BK, K63CC, Jefferson County TV Inc., see Culver (KOIN-TV Ch. 6 & KATU Ch. 3 Portland)—100-w each. K58BK requests CP for 10-w.

Madras—See also Culver.

Malin—See Merrill.

†**Manzanita & vicinity**—K74BU, North Tillamook County TV Translators Inc., see Rockaway (KGW-TV Ch. 8 Portland)—100-w.

†**Manzanita, Mohler, Neah-Kah-Nie, Nehalem, Rockaway & Wheeler**—K72DO, North Tillamook County TV Translators Inc., Box 58, Rockaway (KOAP-TV Ch. 10 Portland)—20-w.

†**Mapleton**—K03CQ, K05DP, K11HW, Mapleton Translator Inc., Mapleton (KVAL-TV Ch. 13 & KEZI-TV Ch. 9 Eugene; KOIN-TV Ch. 6 Portland).

†**Maupin**—K70EX, K72AY, K75AU, K78AU, Maupin TV Corp., Box 343, Maupin (KPTV Ch. 12, KOIN-TV Ch. 6, KGW-TV Ch. 8 & KATU Ch. 2 Portland)—20-w, 100-w, 100-w, 20-w.

Merlin—See Grants Pass.

Merrill & Malin—K04KI, Southern Oregon Education Co., 34 S. Fir St., Medford (KSYS Ch. 8 Medford)—5-w.

Merrill—See also Keno.

Merrill—See also Midland.

Midland, Merrill & Keno—K60BH, Freedom Communications Inc., see Altamont (KTVL Ch. 10 Medford)—100-w.

Midland—See also Keno.

†**Milton-Freewater**—K69AB, K71AQ, K74BZ, K79AK, Citizens TV Inc., Rte. 1, Box 130-A, Milton-Freewater (KSPS-TV Ch. 7, KHQ-TV Ch. 6, KREM-TV Ch. 2 & KXLY-TV Ch. 4 Spokane, WA)—100-w each.

†**Milton-Freewater**—K61BT, State of Oregon, Acting by & through State Board of Higher Education, see Dufur (KTVR Ch. 13 La Grande)—100-w.

Milton-Freewater (rural area)—See also Pendleton.

†**Mitchell**—K04GY, K05DT, K09KQ, K11JC, Mitchell Community TV Inc., Box 215, Mitchell (KTVB Ch. 7 & KBCI-TV Ch. 2 Boise, ID; KATU Ch. 2 Portland; KVAL-TV Ch. 13 Eugene).

Mohler—See Manzanita.

†**Monument**—K09MZ, K11NM, K12MX, K13OH, Monument TV Inc., Box 308, Monument (KTVB Ch. 7 & KBCI-TV Ch. 2 Boise, ID; KOAP Ch. 10 Portland; KIVI Ch. 6 Nampa, ID).

Murphy & Wilderville—Ch. 9, Oregon Bcstg. Co., see Keno (KOBI Ch. 5 Medford)—5-w.

†**Myrtle Creek**—K13HM, South West Oregon TV Bcstg. Corp., see Oakland (KPIC Ch. 4 Roseburg)—10-w.

†**Myrtle Creek**—K08FU, Myrtle Creek Chamber of Commerce, Box 310, Myrtle Creek (KEZI-TV Ch. 9 Eugene).

Myrtle Point—See Broadbent.

Neah-Kah-Nie—See Manzanita.

Nehalem—See Manzanita.

†**Nesika Beach, North Bank, Squaw Valley & Wedderburn**—K02IQ, Community TV Assn. Inc., see Gold Beach (KEET Ch. 13 Eureka, CA).

New Idaho District—See Lakeview.

***New Pine Creek**—K08IC, Modoc County Superintendent of Schools, 445 Center St., Cedarville, CA (KIXE-TV Ch. 9 Redding)—10-w.

†**Newport & Otter Rock**—K55DA, Eugene TV Inc., see Eugene (KVAL-TV Ch. 13 Eugene)—50-w.

†**Newport & Otter Rock**—K74AG, K76BR, K78CT, Radio Center, 324 NW Coast Hwy., Newport (KOIN-TV Ch. 6 Portland; KEZI-TV Ch. 9 Eugene; KPTV Ch. 12 Portland)—10-w each.

†**Newport, Seal Rock & South Beach**—K66AS, State of Oregon, Acting by & through State Board of Higher Education, see Dufur (KOAC-TV Ch. 7 Corvallis)—100-w.

North Bank—See Nesika Beach.

†**North Bend**—K07JS, Chambers Communications Corp., see Deer Creek (KEZI-TV Ch. 9 Eugene)—10-w.

North Bend—See also Coos Bay.

North Bend—See also Empire.

North Powder—See Elgin.

Norway—See Broadbent.

Nyasa—See Adrian.

Oak—See Deer Creek.

Oak Creek Valley—See Glide.

†**Oakland**—K07IA, Chambers Communications Corp., see Deer Creek (KEZI-TV Ch. 9 Eugene).

†**Oakland & Union Gap**—K12IA, South West Oregon TV Bcstg. Corp., Box 1345, Roseburg (KPIC Ch. 4 Roseburg).

†**Oakridge**—K02CY, K04CT, Upper Willamette TV Reflector System Inc., Star Rte., Box 215, Oakridge (KVAL-TV Ch. 13, KEZI-TV Ch. 9 Eugene).

O'Brien—See Bridgeview.

Odell Lakes—See Crescent.

Old Military Rd.—See Jacksonville.

Ontario—See Adrian.

†**Oregon Canyon**—K05DE, K13HT, Oregon Canyon Ranches, McDermit, NV (KTVB Ch. 7 & KBCI-TV Ch. 2 Boise, ID).

Oregon Canyon—Ch. 11, John Echave, Oregon Canyon Ranch, McDermit, NV (KIVI Ch. 6 Nampa, ID).

Otter Rock—See Newport.

†**Oxbow**—K02JS, K04ET, K06ER, Idaho Power Co., Box 770, Boise, ID (KIVI Ch. 6 Nampa, ID; KBCI-TV Ch. 2 & KTVB Ch. 7 Boise, ID).

Pacific City—See Cloverdale.


Paisley—See Clover Flats.

†**Paisley & Valley Falls**—K04JN, Paisley TV Inc., Rte. 2, Box 775, Lakeview (KTVL Ch. 10 Medford)—10-w.

†**Paulina & vicinity**—K04IV, Paulina Telecasters Inc., see L/S Ranch (KVAL-TV Ch. 13 Eugene)—10-w.

Pelican City—See Altamont.

†**Pendleton rural area**—K77AP, Umatilla Rural TV Inc., 107 S.E. First St., Umatilla (KXLY-TV Ch. 4 Spokane)—10-w. Requests KTVR Ch. 13 La Grande.



TELEVISION TECHNOLOGY CORPORATION
 Low Power TV Transmitters, Translators, TV & FM
 2360 Industrial Lane
 Broomfield, CO 80020
 (303) 465-4141
 TWX: 910-938-0396 TTC ARDA

†**Pendleton & Umatilla County (eastern)**—K59BO, State of Oregon, Acting by & through State Board of Higher Education, see Dufur (KTVR Ch. 13 La Grande)—100-w.

***Pendleton, Adams, Milton-Freewater rural area & Ukiah-Starkey area**—K38AH, Blue Mountain Translator District, see Baker (KPTV Ch. 12 Portland)—100-w.

Phoenix—See Ashland.

†**Pinehurst**—K13PF, Southern Oregon Education Co., see Grants Pass (KSYS Ch. 8 Medford)—10-w.

†**Pistol River**—K07PI, Pistol River Translator Group, N. Bank Pistol River Rd., Pistol River (KOBI Ch. 5 Medford).

†**Plush**—K04CB, KOTI Inc., see Chiloquin (KOTI Ch. 2 Klamath Falls)—5-w.

Portland—Ch. 59, Neighborhood TV Co. Inc., Box 22073, Phoenix, AZ (KUSK Ch. 7 Prescott, AZ via satellite)—100-w.

Portland—Ch. 65, Bogner Bcst. Equipment Corp., 401 Railroad Ave., Westbury, NY (KTBN-TV Ch. 40 Santa Ana, CA via satellite)—100-w.

Portland—Ch. 58, Ronald D. & Artelia G. Fleming, see Montgomery, AL (KSTS Ch. 48 San Jose, CA)—100-w.

Portland—See also Vancouver, WA.

†**Port Orford**—K02GF, K08AK, K13AU, North Curry County Recreation Inc., Box 426, Port Orford (KCBY-TV Ch. 11 Coos Bay; KIEM-TV Ch. 3 & KVIQ-TV Ch. 6 Eureka, CA)—10-w, 5-w, 1-w.

***Port Orford**—K61BU, State of Oregon, Acting by & through State Board of Higher Education, see Dufur (KOAP-TV Ch. 10 Portland)—100-w.

†**Powers**—K69AM, K73BR, K76AI, Powers TV Translator Inc., Box 133, Powers (KCBY-TV Ch. 11 Coos Bay; KEZI-TV Ch. 9 Eugene; KOBI Ch. 5 Medford)—20-w, 10-w, 10-w.

†**Prairie City (rural area S of)**—K11LT, K13MM, Prairie City Lions Club, Box 393, Prairie City (KBCI-TV Ch. 2 & KTVB Ch. 7 Boise, ID).

†**Prairie City (rural areas south & west)**—K09ME, K12LW, Prairie City Lions Club, see above (KAID Ch. 4 Boise, ID; KIVI Ch. 6 Nampa, ID).

†**Princeton & Virginia Valley**—K10IO, Princeton Community TV, 316 N. Alvord, Burns (KTVB Ch. 7 Boise, ID).

***Princeton & Virginia Valley region**—K13RT, Princeton Community TV, see above (KIVI Ch. 6 Nampa, ID).

Prineville—See Bend.

†**Prineville & Redmond**—K44AH, K46AK, K52AK, K54AP, K66AZ, Ochoco Telecasters Inc., Box 331, Prineville (KPTV Ch. 12, KGW-TV Ch. 8, KOIN-TV Ch. 6 & KATU Ch. 2 Portland; KTVZ Ch. 21 Bend)—100-w, 100-w, 100-w, 100-w, 1-w.

†**Prineville & vicinity**—K68AE, Ochoco Telecasters Inc., see Prineville (KOAP-TV Ch. 10 Portland)—100-w. Requests modification of license for LPTV authorization.

†**Prospect**—K07GI, Prospect Lions Club Inc., Prospect (KTVL Ch. 10 Medford).

†**Prospect**—K13KO, Oregon Bcstg. Co., see Cave Junction (KOBI Ch. 5 Medford)—5-w.

†**Prospect**—K02JG, Southern Oregon Education Co., see Grants Pass (KSYS Ch. 8 Medford)—10-w.

Redmond—See Prineville.

Redmond—See also Bend.

†**Richmond**—K03BJ, Spray Community TV Inc., Spray (KOIN-TV Ch. 6 Portland).

Riddle—See Canyonville.

†**Riley**—K05HO, Countywide TV Translator District, see Burns (KTVZ Ch. 21 Bend)—10-w.

Translators

OREGON—(Continued)

- Riley**—See Alkali Lake.
- †**Riverside**—K09ML, K11LO, K13ME, Riverside Community TV, 314 N. Broadway, Burns (KIVI Ch. 6 Nampa, ID; KTVB Ch. 7 & KBCI-TV Ch. 2 Boise, ID)—2.5-w, 1-w, 1-w.
- †**Rockaway & vicinity**—K70CV, K77BG, K80BL, North Tillamook County TV Translators Inc., Rockaway (KPTV Ch. 12, KOIN-TV Ch. 6 & KATU Ch. 2 Portland)—10-w, 20-w, 20-w. K80BL holds CP to increase power to 100-w.
- Rockaway**—See also Manzanita.
- †**Rogue River**—K03BZ, Freedom Communications Inc., see Altamont (KTVL Ch. 10 Medford)—10-w.
- †**Rome**—K10GM, Rome TV District, Jordan Valley (KBCI-TV Ch. 2 Boise, ID).
- †**Roseburg**—K02DS, South West Oregon TV Bcstg. Corp., see Canyonville (KPCI Ch. 4 Roseburg).
- †**Roseburg**—K66BF, State of Oregon, Acting by & through State Board of Education, see Dufur (KOAC-TV Ch. 7 Corvallis)—100-w.
- Roseburg**—See also Deer Creek.
- †**Ruch/Applegate**—K13PI, Southern Oregon Education Co., see Grants Pass (KSYS Ch. 8 Medford)—5-w.
- Salem**—W61AL, Full Gospel Fellowship International, Salem Chapter, Box 2162, Salem (WDLI Ch. 17 Canton, OH via Satcom 2)—100-w.
- †**Scottsburg**—K02DB, Eugene TV Inc., see Eugene (KVAL-TV Ch. 13 Eugene)—10-w.
- †**Scottsburg**—K06IO, Chambers Communications Corp., see Deer Creek (KEZI-TV Ch. 9 Eugene)—10-w.
- †**Scottsburg**—K68BH, State of Oregon, see Dufur (KOAC-TV Ch. 7 Corvallis)—100-w.
- Seal Rock**—See Newport.
- Seaside & Cannon Beach**—K62BF, State of Oregon Acting by & through State Board of Higher Education, see Dufur (KOAP-TV Ch. 10 Portland)—100-w.
- Seaside**—See Gearhart.
- Selma**—See Cave Junction.
- Seven Oaks**—See Eagle Point.
- Severence Ranch**—See L/S Ranch.
- †**Shady Cove**—K13PE, Southern Oregon Education Co., see Grants Pass (KSYS Ch. 8 Medford)—5-w.
- †**Silver Lake**—K11RM, Silver Lake TV Assn., Silver Lake (KOBI Ch. 5 Medford)—10-w.
- †**Silver Lake**—K02EI, K04AY, K05CT, Silver Lake Community TV Assn., Silver Lake (KEZI-TV Ch. 9 Eugene; KOIN-TV Ch. 6 & KGW-TV Ch. 8 Portland).
- South Beach**—See Newport.
- ***South Junction (area N of)**—K05FX, K10JV, K13OE, Kaskela Ranch (Buck Coe), Star Rte., Maupin (KGW-TV Ch. 8, KATU Ch. 2 & KOIN-TV Ch. 6 Portland).
- South Willamette**—See Eugene.
- †**Spray**—K07EM, Spray Community TV Inc., see Richmond (KOIN-TV Ch. 6 Portland)—0.66-w.
- †**Squaw Valley**—K07KZ, K13MI, Community TV Assn. Inc., see Gold Beach (KCBY-TV Ch. 11 Coos Bay)—5.
- Squaw Valley & Wedderburn**—K13MI, Community TV Assn. Inc., see Gold Beach (KIEM-TV Ch. 3 Eureka)—5-w.
- Squaw Valley**—See also Nesika Beach.
- †**Summer Lake**—K07FW, KOTI Inc., see Chiloquin (KOTI Ch. 2 Klamath Falls).
- Sutherlin**—See Glide.
- †**Sweet Home**—K05AQ, K11CG, East Linn Community Telecasters Inc., 1829 E St., Sweet Home (KPTV Ch. 12 & KGW-TV Ch. 8 Portland).
- †**Swishhome**—K02AP, K04AW, K05AN, Siuslaw Translator Inc., Box 43, Swishhome (KOIN-TV Ch. 6 Portland; KEZI-TV Ch. 9 & KVAL-TV Ch. 13 Eugene).
- Talent**—See Ashland.
- †**Terrebonne**—K60BQ, K62AJ, K65AE, Ochoco Telecasters Inc., see Prineville (KGW-TV Ch. 8, KATU Ch. 2 & KOIN-TV Ch. 6 Portland)—20-w each.
- Terrebonne**—Ch. 57, Ochoco Telecasters Inc., Box 331, Prineville (KPTV Ch. 12 Portland)—20-w.
- The Dalles**—K64BK, Mid-Columbia TV Corp., 2500 Wright Dr., The Dalles (KOIN-TV Ch. 6 Portland)—100-w.
- ***The Dalles, OR and Goldendale, WA**—K61BX, Mid-Columbia TV Corp., see above (KATU Ch. 2 Portland)—100-w.
- †**The Dalles, Oregon & Goldendale, WA**—K59AV, K69AH, K77AK, K80BA, Mid-Columbia Community TV Corp., Box 831, 1515 E. 21st, The Dalles (KGW-TV Ch. 8, KPTV Ch. 12, KATU Ch. 2 & KOIN-TV Ch. 6 Portland)—100-w, 10-w, 10-w, 50-w.
- The Dalles**—See also Dufur.
- †**Tillamook**—K71AL, K73CC, K76AM, K79AE, K82AT, Tillamook TV Translators Inc., Box 27 (KPTV Ch. 12 Portland; KOAC-TV Ch. 7 Corvallis; KGW-TV Ch. 8, KOIN-TV Ch. 6 & KATU Ch. 2 Portland)—10-w, 10-w, 10-w, 10-w, 20-w.
- †**Toketee Falls**—K07DS, K12FZ, Toketee Falls Improvement Club, Toketee Falls (KOBI Ch. 5 & KTVL Ch. 10 Medford).
- Tolo**—See Eagle Point.
- Tri City**—See Canyonville.
- †**Twickenham**—K10EG, Spray Community TV Inc., see Richmond (KOIN-TV Ch. 6 Portland)—0.66-w.
- †**Ukiah**—K03BQ, Ukiah TV Assn., Ukiah (KNDU Ch. 25 Richland, WA).
- Ukiah-Starkey area**—See Pendleton.
- Umatilla County (eastern)**—See Pendleton.
- †**Umatilla River Valley**—K03AX, Umatilla River TV Assn. Inc., Box 27, Cayuse (KEPR-TV Ch. 19 Pasco, WA).
- Union**—See Baker.
- Union**—See also Elgin.
- Union Gap**—See Oakland.
- Upper Deschutes River**—See La Pine.
- †**Vale**—K11MK, K13NC, City of Vale, 252 B St., Vale (KBCI-TV Ch. 2 & KTVB Ch. 7 Boise, ID).
- Vale**—See Adrian.
- Valley Falls**—See Clover Flats.
- Valley Falls**—See also Paisley.
- Virginia Valley**—See Princeton.
- †**Wallowa**—K59BN, State of Oregon, Acting by & through State Board of Higher Education, see Dufur (KTVR Ch. 13 La Grande)—10-w.
- †**Wallowa Valley**—K53AG, K55BJ, K57AT, K63AT, K65AY, K67BF, K69AD, Wallowa Valley TV Assn. Inc., Star Rte., Enterprise (KREM-TV Ch. 2, KXLY-TV Ch. 4, KHQ-TV Ch. 6, KREM-TV Ch. 2, KXLY-TV Ch. 4, KHQ-TV Ch. 6 & KSPS-TV Ch. 7 Spokane, WA)—20-w, 20-w, 20-w, 100-w, 100-w, 100-w, 20-w.
- Warrenton**—See Gearhart.
- †**Wasco**—K62AS, Sherman County Intermediate Education District, Box 404, Moro (KTVR Ch. 13 La Grande)—100-w.
- †**Wasco**—K57CQ, K67AD, K71AJ, K75AK, North Sherman TV Co-op, Box 27, Wasco (KOIN-TV Ch. 6, KPTV Ch. 12, KATU Ch. 2 & KGW-TV Ch. 8 Portland)—100-w, 100-w, 20-w, 100-w. K71AJ requests CP for change to 100-w.
- †**Wedderburn**—K04MG, Community TV Assn. Inc., see Gold Beach (KSYS Ch. 8 Medford)—20-w.
- Wedderburn**—See also Nesika Beach.
- Wedderburn**—See also Squaw Valley.
- †**Weston**—K11LE, Wildhorse Farmers TV Assn., Box 263, Weston (KNDU Ch. 25 Richland, WA).
- Weston**—See also Adams.
- West Side**—See Lakeview.
- Wheeler**—See Manzanita.
- White City**—See Eagle Point.
- Wilderville**—See Murphy.

†**Williams**—K04JP, Freedom Communications Inc., see Altamont (KTVL Ch. 10 Medford)—5-w.

†**Williams**—K07HS, Oregon Bcstg. Co., see Cave Junction (KOB! Ch. 5 Medford)—5-w.

†**Willowdale**—K03EZ, K05GK, K11OL, Cross Keys TV Corp., Box 440, Madras (KOAC-TV Ch. 7 Corvallis; KEZI-TV Ch. 9 & KVAL-TV Ch. 13 Eugene).

Winchester—See Deer Creek.

Windy Creek—See Azalea.

†**Winston**—K07IL, Chambers Communications Corp., see Deer Creek (KEZI-TV Ch. 9 Eugene).

Wolf Creek—See Azalea.

PENNSYLVANIA

Allentown-Bethlehem—Ch. 19, NEP Communications Inc., Wilkes-Barre-Scranton Airport, Avoca (WNEP-TV Ch. 16 Scranton)—100-w.

Allentown-Bethlehem—Ch. 26, Scranton Bcstrs. Inc., 415 Lackawanna Ave., Scranton (WDAU-TV Ch. 22 Scranton)—100-w.

***Altoona**—W47AA, Leon A. Crosby, Cover Hill, Johnstown (WFAT-TV Ch. 19 Johnstown)—100-w.

***Altoona**—W59AI, W63AJ, John R. Powley, see below (WPTT-TV Ch. 22 Pittsburgh; WPCB-TV Ch. 40 Greensburg)—100-w, 20-w.

***Altoona (Fairview-Wehwood section)**—W57AH, John R. Powley, Box 191, R.D., Dysart (WOPC Ch. 23 Altoona)—100-w.

***Altoona (Pleasant Valley & west side of business district)**—W68AG, John R. Powley, see above (WOPC Ch. 23 Altoona)—100-w.

***Bear Creek**—W63AI, Scranton Bcstrs. Inc., see Allentown (WDAU-TV Ch. 22 Scranton)—100-w.

†**Belleville, State College & Unionville**—W77AD, W79AN, AGM Television, 248 E. Prospect Ave., State College (WHTM-TV Ch. 27 Harrisburg; WJAC-TV Ch. 6 Johnstown)—100-w each.

Bethlehem—See Allentown.

†**Canton & Troy areas**—W65AA, Northeastern Pennsylvania ETV Assn., see Clarks Summit (WVIA-TV Ch. 44 Scranton)—100-w.

†**Chambersburg**—W73AH, South Central Educational Bcstg. Council, Hershey Community Center, Hershey (WITF-TV Ch. 33 Harrisburg)—100-w.

†**Clarks Summit, Dalton, Scranton (parts) & Waverly**—W76AH, Northeastern Pennsylvania ETV Assn., Old Boston Rd., Public Bcstg. Center, Pittston (WVIA-TV Ch. 44 Scranton)—100-w.

†**Clarks Summit, Dalton, Scranton (parts), Waverly & Dickson City**—W38AC, WBRE-TV Inc., 62 S. Franklin St., Wilkes-Barre (WBRE Ch. 28 Wilkes-Barre)—100-w. Requests CP to increase power to 1000-w.

†**Clarks Summit, Dalton & Waverly**—W32AD, NEP Communications Inc., see Allentown (WNEP-TV Ch. 16 Scranton)—100-w. Requests switch to Ch. 38; redescribe principal community as Clarks Summit & vicinity & increase power to 1000-w.

†**Dallas, Hillside, Shavertown & Trucksville**—W79AL, WBRE-TV Inc., 62 S. Franklin St., Wilkes-Barre (WBRE Ch. 28 Wilkes-Barre)—100-w.

Dalton—See Clarks Summit.

Dickson City—See Clarks Summit.

†**Dubois town, Montoursville & South Williamsport**—W72AM, WHTM-TV Inc., 3235 Hoffman St., Harrisburg (WHTM-TV Ch. 27 Harrisburg)—100-w.

†**East Towanda, Towanda & Wysox**—W72AT, Northeastern Pennsylvania ETV Assn., see Clarks Summit (WVIA-TV Ch. 44 Scranton)—100-w.

Erie—Ch. 44, Neighborhood TV Co. Inc., Box 22073, Phoenix, AZ (KUSK Ch. 7 Prescott, AZ via satellite)—100-w.

†**Greenville**—W83AG, Midwestern Area Intermediate Unit IV Board of Directors, 212 NW Pennsylvania Bank Bldg., Mercer (WQED Ch. 13 Pittsburgh)—100-w.

†**Harrisburg**—W70BC, W72AS, W75AO, Tele/Visual Corp., Box 2106, Harrisburg (WPHL-TV Ch. 17, WTAF-TV Ch. 29 & WKBS-TV Ch. 48 Philadelphia)—100-w each.

†**Hawley & Paupack**—W62AO, Northeastern Pennsylvania ETV Assn., see Clarks Summit (WVIA-TV Ch. 44 Scranton)—100-w.

1985 Edition

Move Into The Future

With

SPACE COMMERCE BULLETIN

Call 202/872-9200 for more information

Hillside—See Dallas.

†**Honesdale**—W80AM, Northeastern Pennsylvania ETV Assn., see Clarks Summit (WVIA-TV Ch. 44 Scranton)—100-w.

Hyndman—See Ellerslie, MD.

†**Laceyville & Wysusing**—W77AI, Northeastern Pennsylvania ETV Assn., see Clarks Summit (WVIA-TV Ch. 44 Scranton)—100-w.

†**Lake Ariel, South Canaan & Waymart**—W56AQ, Northeastern Pennsylvania ETV Assn., see Clarks Summit (WVIA-TV Ch. 44 Scranton)—100-w.

†**Mansfield & neighboring**—W63AB, Northeastern Pennsylvania ETV Assn., see Clarks Summit (WVIA-TV Ch. 44 Scranton)—100-w.

***Martinsburg**—W65AL, John R. Powley, see Altoona (WOPC Ch. 38 Altoona)—100-w.

†**Mehoopany, Meshoppen & Tunkhannock**—W66AB, Northeastern Pennsylvania ETV Assn., see Clarks Summit (WVIA-TV Ch. 44 Scranton)—100-w.

Meshoppen—See Mehoopany.

†**Minersville, Port Carbon & Pottsville**—W72AI, WBRE-TV Inc., see Clarks Summit (WBRE Ch. 28 Wilkes-Barre)—100-w.

†**Minersville, Port Carbon & Pottsville**—W66AI, Scranton Bcstrs. Inc., see Allentown (WDAU-TV Ch. 22 Scranton)—100-w.

†**Minersville, Port Carbon & Pottsville**—W61AG, NEP Communications Inc., see Allentown (WNEP-TV Ch. 16 Scranton)—100-w.

Montoursville—See Dubois town.

†**Mountaintop area**—W65AG, Scranton Bcstrs. Inc., see Allentown (WDAU-TV Ch. 22 Scranton)—100-w.

†**Mount Pocono area**—W56AO, Scranton Bcstrs. Inc., see Allentown (WDAU-TV Ch. 22 Scranton)—100-w.

†**Palmerton, Slatedale & Slatington**—W73AA, WBRE-TV Inc., see Clarks Summit (WBRE Ch. 28 Wilkes-Barre)—10-w.

†**Palmerton, Slatedale & Slatington**—W79AB, Scranton Bcstrs. Inc., see Allentown (WDAU-TV Ch. 22 Scranton)—10-w. Requests CP for switch from Ch. 79 to Ch. 49.

†**Palmerton, Slatedale & Slatington**—W83AA, NEP Communications Inc., see Allentown (WNEP-TV Ch. 16 Scranton)—10-w. Requests CP for switch from Ch. 83 to Ch. 19.

Paupack—See Hawley.

†**Philadelphia**—W35AB, Spanish International Communications, 460 West 42nd St., New York (WXTV Ch. 41 New York-Paterson)—1000-w.

Pittsburgh—Ch. 69, Neighborhood TV Co. Inc., see Allentown (KUSK Ch. 7 Prescott, AZ via satellite)—100-w.

Port Carbon—See Minersville.

Pottsville—See Minersville.

†**Reading & adjacent communities**—W51AC, South Central Educational Bcstg. Council, Chocolate & Cocoa Aves., Hershey (WITF-TV Ch. 33 Harrisburg)—1000-w.

Scranton—Ch. 53, Neighborhood TV Co. Inc., see Allentown (KUSK Ch. 7 Prescott, AZ via satellite)—100-w.

Scranton—See Clarks Summit.

Shavertown—See Dallas.

Slatedale—See Palmerton.

Slatington—See Palmerton.

South Canaan—See Lake Ariel.

South Williamsport—See Dubois town.

State College—See Belleville.

Translators

PENNSYLVANIA—(Continued)

- †**Stroudsburg**—W60AH, Scranton Bcstrs. Inc., see Allentown (WDAU-TV Ch. 22 Scranton)—100-w.
- †**Stroudsburg**—W64AL, WBRE-TV Inc., see Clarks Summit (WBRE Ch. 28 Wilkes-Barre)—100-w.
- †**Stroudsburg**—W66AL, NEP Communications Inc., see Allentown (WNEP-TV Ch. 16 Scranton)—100-w.
- Towanda**—See East Towanda.
- Troy**—See Canton.
- Trucksville**—See Dallas.
- Tunkhannock**—See Mehoopany.
- Unionville**—See Bellefonte.
- Waverly**—See Clarks Summit.
- Waymart**—See Lake Ariel.
- †**Wellersburg**—W07AL, W09AI, W13AF, Wellersburg TV Inc., 1059 National Hwy., Lavale, MD (WTAE-TV Ch. 4 & KDKA-TV Ch. 2 Pittsburgh; WJAC-TV Ch. 6 Johnstown).
- †**West Nanticoke**—W02AL, Tilbury Knob Inc., Tilbury Terrace (WDAU-TV Ch. 22 Scranton).
- †**Williamsport**—W78AL, NEP Communications Inc., see Allentown (WNEP-TV Ch. 16 Scranton)—100-w. Requests CP for switch from Ch. 78 to Ch. 32.
- †**Williamsport**—W70BA, WHP Inc., 216 Locust St., Harrisburg (WHP-TV Ch. 21 Harrisburg)—100-w.
- †**Williamsport**—W80AJ, WGAL-TV Inc., 8 W. King St., Lancaster (WGAL-TV Ch. 8 Lancaster)—100-w. Requests CP for change from Ch. 80 to Ch. 67.
- †**Williamsport**—W76AK, WBRE-TV Inc., see Clarks Summit (WBRE Ch. 28 Wilkes-Barre)—100-w.
- †**Williamsport**—W82AK, Northeastern Pennsylvania ETV Assn., see Clarks Summit (WVIA-TV Ch. 44 Scranton-Wilkes-Barre)—100-w.
- †**Williamsport**—W55AG, Scranton Bcstrs. Inc., see Allentown (WDAU-TV Ch. 22 Scranton-Wilkes-Barre).
- Wyalusing**—See Laceyville.
- Wysox**—See East Towanda.
- †**York**—W62AU, WHTM-TV Inc. (WHTM-TV Ch. 27 Harrisburg)—100-w.

RHODE ISLAND

- Providence**—Ch. 48, Boston Star Bcstg. Inc., 390 Commonwealth Ave., Boston, MA (WQTV Ch. 68 Boston)—100-w.
- Providence**—Ch. 48, Freedom WLNE-TV Inc., 430 County St., New Bedford, MA (WLNE Ch. 6 Providence)—100-w.
- †**Westerly**—W62AB, Board of Regents for Education, State of Rhode Island & Providence Plantations, 600 Mt. Pleasant Ave., Providence (WSBE-TV Ch. 36 Providence)—100-w.

SOUTH CAROLINA

- †**Batesburg & Leesville**—W02BA, Capital Communications Inc., Drawer M, Columbia (WLTX Ch. 19 Columbia)—10-w.
- ***Charleston**—W69AZ, Barbara Smith, 7007 Groveton Dr., Clinton, MD (WRBV Ch. 65 Vineland, NJ via satellite)—100-w.
- †**Great Falls**—W05AV, Capital Communications Inc., see Batesburg (WLTX Ch. 19 Columbia)—10-w.
- ***Greenville**—W66AR, Mark III Bcstg. Co. Inc., 300 Northcreek, Suite 700, 3715 Northside Pkwy. NW, Atlanta, GA (WAXA Ch. 40 Anderson)—100-w.
- †**Greenville (north)**—W10AJ, Spartan Radiocasting Co., 224 E. Main St., Spartanburg (WSPA-TV Ch. 7 Spartanburg). †
- Greenville (portion) & contiguous area**—W02AQ, Wometco Skyway Acquisition Corp., 288 Macon Ave., Asheville, NC (WLOS Ch. 13 Asheville, NC)—10-w.
- Landrum**—See Columbus, NC.
- Leesville**—See Batesburg.
- †**Newberry**—W08BT, Capital Communications Inc., see Batesburg (WLTX Ch. 19 Columbia).

- †**Orangeburg**—W08BU, Capital Communications Inc., see Batesburg (WLTX Ch. 19 Columbia).
- †**Pickens**—W05AO, Wometco Skyway Acquisition Corp., see Greenville (WLOS Ch. 13 Asheville, NC).
- †**Rock Hill**—W55AA, South Carolina ETV Commission, 2712 Millwood Ave., Columbia (WRLK-TV Ch. 35 Columbia)—100-w.
- †**Spartanburg (portion)**—W11AP, Wometco Skyway Acquisition Corp., see Greenville (WLOS Ch. 13 Asheville, NC)—10-w.
- †**Sumter**—W08BS, Capital Communications Inc., see Batesburg (WLTX Ch. 19 Columbia)—10-w.

SOUTH DAKOTA

- †**Aberdeen**—K07JD, State Board of Directors for ETV, U. of South Dakota, Vermillion (KESD-TV Ch. 8 Brookings)—10-w.
- †**Bowdle**—K07AR, Bowdle TV Assn., 2061 3rd St., Bowdle (KDLO-TV Ch. 3 Florence).
- †**Burke & Gregory**—K12HC, Rosebud TV Inc., Gregory (KDLT Ch. 5 Mitchell)—10-w.
- ***Cherry Creek**—K02IX, K08JF, Cherry Creek TV Club, Cherry Creek (KHSD-TV Ch. 11 & KIVV-TV Ch. 5 Lead).
- †**Deadwood**—K13HY, Duhamel Bcstg. Enterprises, Box 1752, Rapid City (KHSD-TV Ch. 11 Lead).
- Deadwood**—See also Lead.
- †**Eagle Butte**—K07LJ, K09HQ, Eagle Butte Men's Club Inc., Eagle Butte (KPRY-TV Ch. 4 Pierre; KPLO-TV Ch. 6 Reliance).
- †**Edgemont**—K06AK, K10KW, K12AJ, Edgemont TV Booster Club, 501 9th St., Edgemont (KTWO-TV Ch. 2 Casper, WY; KIVV-TV Ch. 5 Lead; KOTA-TV Ch. 3 Rapid City).
- †**Edgemont**—K64AL, State Board of Directors for ETV, see Aberdeen (KBHE-TV Ch. 9 Rapid City)—10-w.
- †**Eureka**—K11BN, Eureka Chamber of Commerce, Eureka (KFYR-TV Ch. 5 Bismarck, ND).
- †**Gettysburg**—K07GT, Gettysburg TV Booster Club, Potter County News, Gettysburg (KFYR-TV Ch. 5 Bismarck, ND).

Gregory—See Burke.

- †**Herreid**—K07KU, City of Herreid, Box 7, Herreid (KABY-TV Ch. 9 Aberdeen).
- †**Hot Springs**—K05AJ, K13BH, Hot Springs TV Club, Box 354, Hot Springs (KSTF Ch. 10 Scottsbluff, NE; KOTA-TV Ch. 3 Rapid City).
- †**Ipswich**—K59BL, South Dakota Five County TV Translator District, 610 E. Lincoln, Gettysburg (KDLT Ch. 5 Mitchell)—100-w.
- Jovion**—See Mudro.

- †**Kadoka**—K13AB, Kadoka Community Betterment Assn., Kadoka (KPLO-TV Ch. 6 Reliance).

Kadoka—See Phillip.

- †**Lake Andes**—K57BX, Midcontinent Bcstg. Co., 501 S. Phillips Ave., Sioux Falls (KELO-TV Ch. 11 Sioux Falls)—100-w.

- Lead & Deadwood**—Ch. 63, Midcontinent Bcstg. Co., see Lake Andes (KPLO-TV Ch. 6 Reliance)—100-w.

- †**Lemmon**—K04GO, K07FG, K09FG, Lemmon TV Assn. Inc., Lemmon (KHSD-TV Ch. 11 Lead; KFYR-TV Ch. 5 Bismarck, ND; KNDX Ch. 2 Dickinson, ND).

- ***Long Valley**—K58BD, Martin TV Club Inc., see Martin (KIVV-TV Ch. 5 Lead)—100-w.

- †**Lowry (Counties of Campbell, Edmonds, McPherson, Potter & Walworth)**—K62AV, K68BM, South Dakota Five County TV Translator District, see Ipswich (KDLT Ch. 5 Mitchell; KPRY-TV Ch. 4 Pierre)—1000-w each.

- †**Martin**—K02GK, Martin TV Club Inc., Box 234, Martin (KHSD-TV Ch. 11 Lead)—10-w.

- ***Martin**—K06JY, Martin TV Club Inc., see above (KIVV-TV Ch. 5 Lead)—10-w.

- †**Mitchell**—K07QL, South Dakota Bcstg. Co., 300 North Dakota Ave., Sioux Falls (KSFY-TV Ch. 13 Sioux Falls)—10-w.

- †**Mobridge**—K07CE, Rattlesnake Butte TV Assn., Box 258, Mobridge (KFYR-TV Ch. 5 Bismarck, ND).

- †**Mobridge**—K09KK, Mobridge TV Assn., Box 258, Mobridge (KPLO-TV Ch. 6 Reliance). Requests CP to change primary station to KXMB-TV Ch. 12 Bismarck.
- †**Phillip**—K02IN, K09CT, K12JP, Philip TV Assn., Philip (KEVN-TV Ch. 7 Rapid City; KPLO-TV Ch. 6 Reliance; KOTA-TV Ch. 3 Rapid City).
- †**Phillip & Kadoka**—K69DJ, Midcontinent Bcstg. Co., see Lake Andes (KPLO-TV Ch. 6 Reliance)—100-w.
- †**Picktown**—K61AS, State Board of Directors for ETV, see Aberdeen (KTSD-TV Ch. 10 Pierre)—10-w.
- †**Pine Ridge**—K06HG, State Board of Directors for ETV, see Aberdeen (KBHE-TV Ch. 9 Rapid City).
- †**Pine Ridge**—K13LE, Teepee Vision Corp., Box 146, Pine Ridge (KHSD-TV Ch. 11 Lead).
- †**Pringle**—K55AV, State Board of Directors for ETV, see Aberdeen (KBHE-TV Ch. 9 Rapid City)—10-w.
- †**Rapid City**—K15AC, Midcontinent Bcstg. Co., see Lake Andes (KPLO-TV Reliance)—1000-w.
- †**Sisseton**—K05FM, K12AI, Better TV Assn., 7 Fifth Ave. E., Sisseton (KTHI-TV Ch. 11 & WDAY-TV Ch. 6 Fargo, ND)—10-w, 1-w.
- †**Spearfish**—K04GW, State Board of Directors for ETV, see Aberdeen (KPSD-TV Ch. 13 Eagle Butte).
- †**Spring Creek**—K08GF, Todd County Independent School District, Mission (KPLO-TV Ch. 6 Reliance).
- Sweet**—See Porcupine.
- †**Wagner**—K55BG, State Board of Directors for ETV, see Aberdeen (KUSD-TV Ch. 2 Vermillion)—100-w.
- †**Wasta**—K13PN, State Board of Directors for ETV, see Aberdeen (KBHE-TV Ch. 9 Rapid City).
- †**Winner (rural area NE)**—K07FB, Winner Jr. Chamber of Commerce, Winner Jaycees, Winner (KDLT Ch. 5 Mitchell).

TENNESSEE

- †**Arthur, Cumberland Gap, Harrogate & Shawnee**—W08BD, Middlesboro Emergency Rescue Squad Inc., Box 514, Middlesboro (WLOS Ch. 13 Asheville, NC).
- Chattanooga**—Ch. 67, Neighborhood TV Co. Inc, Box 22073, Phoenix, AZ (KUSK Ch. 7 Prescott, AZ via satellite)—100-w.
- †**Coalfield, Fork Mountain, Petros & Wartburg**—W07AM, Multimedia Inc., Box 788, Greenville, SC (WBIR-TV Ch. 10 Knoxville).
- †**Cookeville**—W28AA, WINT-TV Inc., Box 608, Crossville (WINT-TV Ch. 55 Crossville)—100-w.
- †**Crossville**—W07AO, Multimedia Inc., see Coalfield (WBIR-TV Ch. 10 Knoxville).
- Cumberland Gap**—See Arthur.
- †**Del Rio**—W03AL, W08BQ, Boyd A. Freeman, Rural Route 3, Box 62, Del Rio (WBIR-TV Ch. 10 Knoxville; WLOS Ch. 13 Asheville, NC).
- Fork Mountain**—See Coalfield.
- †**Gatlinburg**—W04BC, Multimedia Inc., see Coalfield (WBIR-TV Ch. 10 Knoxville).
- †**Gatlinburg**—W08BK, Nationwide Communications Inc., 1306 N. Broadway, Knoxville (WATE-TV Ch. 6 Knoxville).
- †**Gatlinburg**—W12AV, South Central Bcstg. Corp., Box 3848, Evansville, IN (WTVK Ch. 26 Knoxville).
- †**Greeneville**—W39AB, Holston Valley Bcstg. Corp., see Kingsport (WKPT-TV Ch. 19 Kingsport)—100-w.
- Harrogate**—See Arthur.
- †**Jellico**—W12AN, Jellico Development Assn. Inc., Box 510, Jellico (WBIR-TV Ch. 10 Knoxville).
- †**Kingsport**—W70AX, Holston Valley Bcstg. Corp., 222 Commerce St., Kingsport (WKPT-TV Ch. 19 Kingsport)—100-w.
- Knoxville**—Ch. 64, Neighborhood TV Co. Inc., see Chattanooga (KUSK Ch. 7 Prescott, AZ via satellite)—100-w.
- †**LaFollette**—W08BE, Multimedia Inc., see Coalfield (WBIR-TV Ch. 10 Knoxville).
- †**Lake City**—W04AU, Multimedia Inc., see Coalfield (WBIR-TV Ch. 10 Knoxville).

1985 Edition



- Memphis**—Ch. 55, Neighborhood TV Co. Inc., see Chattanooga (KUSK Ch. 7 Prescott, AZ via satellite)—100-w.
- Memphis**—Ch. 61, Bogner Bcst. Equipment Corp., 401 Railroad Ave., Westbury, NY (KTBN-TV Ch. 40 Santa Ana, CA via satellite)—100-w.
- Nashville**—Ch. 59, Neighborhood TV Co. Inc., see Chattanooga (KUSK Ch. 7 Prescott, AZ via satellite)—100-w.
- Petros**—See Coalfield.
- Shawnee**—See Arthur.
- Wartburg**—See Coalfield.

TEXAS

- Acme**—See Goodlett.
- ***Acme, Chillicothe, Goodlett & Quanah**—K63BE, K65BE, K67BO, Copper Breaks TV Translator System, 1905 Palo Duro Dr., Box 397, Memphis (KAMR-TV Ch. 4 Amarillo; KAUZ-TV Ch. 6 Wichita Falls; KVII-TV Ch. 7 Amarillo)—20-w, 20-w, 100-w.
- †**Alpine & Fort Stockton**—K12FM, Telepictures Bcstg. Corp., Drawer B, Midland (KMID-TV Ch. 2 Midland)—10-w.
- †**Alpine, Marfa & Valentine**—K81AI, Honor System TV Assn. Inc., 308 East Ave., East Alpine (KTSM-TV Ch. 9 El Paso)—10-w.
- Alpine**—See also Fort Stockton.
- Austin**—Ch. 2, Byrd Bcstg. Inc., 210 Stratford, Houston (KBDI-TV Ch. 12 Broomfield, CO)—10-w.
- Austin**—Ch. 13, Western Bcstg. Inc., 210 A Stratford, Houston (KBDI-TV Ch. 12 Broomfield, CO)—10-w.
- Austin**—Ch. 55, Neighborhood TV Co. Inc., Box 22073, Phoenix, AZ (KUSK Ch. 7 Prescott, AZ via satellite)—100-w.
- ***Austin**—K30AK, Spanish International Communications Corp., 460 West 42nd St., New York, NY (KWEX-TV Ch. 41 San Antonio)—1000-w.
- †**Big Bend National Park & rural ranch area SW of Elephant Mountain**—K04HY, K11HD, K13NG, Mountain Zone TV, 307 E. Ave. E, Alpine (KMID-TV Ch. 2 Midland; KOSA-TV Ch. 7 & KTPX Ch. 9 Odessa)—10-w, 10-w, 5-w.
- †**Big Lake**—K70BI, K73BU, K76AP, Big Lake Translator System Inc., 810 Texas St., Big Lake (KOSA-TV Ch. 7 & KTPX Ch. 9 Odessa; KMID-TV Ch. 2 Midland)—10-w each.
- †**Big Springs**—K10HH, Forward Communications of Texas, Box 4186, Odessa (KOSA-TV Ch. 7 Odessa)—10-w.
- †**Black Gap Wildlife Management area**—K07PD, K09NZ, Mountain Zone TV, see Big Bend National Park (KOSA-TV Ch. 7 & KTPX Ch. 9 Odessa).
- †**Booker, Darrouzett & Follett, TX & Shattuck, OK**—K76BD, K78BI, K80AY, C L & O Translator System Inc., Box 87, Lipscomb (KVII-TV Ch. 7, KAMR-TV Ch. 4 & KFDA-TV Ch. 10 Amarillo)—100-w each.
- †**Booker & Perryton**—K64AC, K66AB, K68AD, C L & O Translator System Inc., see Booker (KFDA-TV Ch. 10, KAMR-TV Ch. 4 & KVII-TV Ch. 7 Amarillo)—20-w each.
- †**Bovina & rural area**—K63CA, Panhandle Telecasting Co., Drawer B, Midland (KFDA-TV Ch. 10 Amarillo)—100-w.
- Bovina & Friona**—K57CW, Marsh Media Inc., Box 13000, Amarillo (KVII-TV Ch. 7 Amarillo)—100-w.
- †**Brady & Rochelle rural area**—K02GM, K04GI, K05EF, Central Texas Electronics Inc., 1105 S. Bridge St., Brady (KVUE-TV Ch. 24 Austin; KLST Ch. 8 San Angelo; KRBC-TV Ch. 9 Abilene)—5-w each.
- †**Brewster County**—K79BJ, Stradley-Gage Ranch, Box 187, Alpine (KTSM-TV Ch. 9 El Paso)—20-w.
- †**Brownwood**—K72DU, Catclaw Communications, 618 Alexander Bldg., Abilene (KTXS-TV 12 Sweetwater)—100-w.

Translators

TEXAS—(Continued)

†**Bryan & College Station**—K76CL, Ch. 6 Inc., Box 188, Temple (KCEN-TV Ch. 6 Temple)—100-w.

Camp Verde—K55CZ, K57CJ, K59CJ, Television Enterprises Inc., 214 Junction Hwy., Ingram (KMOL-TV Ch. 4, KENS-TV Ch. 5 & KSAT-TV Ch. 12 San Antonio)—20-w each.

†**Camp Wood**—K77CN, K79CD, K81BN, Rocksprings-Canyon TV Co. Inc. (KMOL-TV Ch. 4, KENS-TV Ch. 5 & KSAT-TV Ch. 12 San Antonio)—100-w each.

Canadian—See Arnett, OK.

†**Carey, Cee Vee, Childress, Kirkland & Tell**—K70DA, K72BZ, Red River Valley Translator TV Assn. Inc., 801 Commerce St., Childress (KAMR-TV Ch. 4 & KVII-TV Ch. 7 Amarillo)—20-w each.

†**Carey, Cee Vee, Childress & Tell**—K74CH, Red River Valley Translator TV Assn. Inc., see Carey (KFDA-TV Ch. 10 Amarillo)—20-w.

Cedar Hills—Ch. 55, Bogner Broadcast Equipment Corp., 401 Railroad Ave., Westbury, NY (KTBN-TV Ch. 40 Santa Ana, CA via satellite)—100-w.

Cee Vee—See Carey.

†**Cherry Springs, Doss & Loyal Valley**—K79CF, K81BQ, K83BE, Ft. Mason TV Improvement Co. Inc., Box 2, San Saba (KENS-TV Ch. 5, KMOL-TV Ch. 4 & KSAT-TV Ch. 12 San Antonio)—10-w each.

Childress—See Carey.

Chillicothe—See Acme.

Chillicothe—See also Goodlett.

†**Ciarendon**—K49AQ, K70DB, K74CJ, Donley County UHF TV Inc., Box 997, Canadian (KVII-TV Ch. 7, KAMR-TV Ch. 4 & KFDA-TV Ch. 10 Amarillo)—20-w each. Requests CP to switch from Ch. 70 & Ch. 74 to Ch. 47 & Ch. 51 respectively.

College Station—See Bryan.

Corpus Christi—Ch. 57, Neighborhood TV Co. Inc., see Austin (KUSK Ch. 7 Prescott, AZ via satellite)—100-w.

†**Crockett Heights**—K06JI, K10KS, I & M Communications, Box 621, Ozona (KLST Ch. 8 & KACB-TV Ch. 3 San Angelo).

***Crockett Heights**—K05GS, I & M Communications, see above (KTXS-TV Ch. 12 Sweetwater).

Dallas—Ch. 2, Jeffrey D. Nightbyrd, 503 W. Mary, Austin (KBDI-TV Ch. 12 Broomfield, CO)—10-w.

Dallas—Ch. 55, Richard V. Menchaca, 1418 Glenwick Lane, Irving (KWEX-TV Ch. 41 San Antonio & KMEX-TV Ch. 34 Los Angeles, CA via satellite)—1000-w.

Dallas—Ch. 66, Neighborhood TV Co. Inc., see Austin (KUSK Ch. 7 Prescott, AZ via satellite)—100-w.

Darrouzett—See Booker.

†**Dell City**—K02FU, K05EP, K11IP, Hudspeth County Farm Bureau, Box 194, Dell City (KVIA-TV Ch. 13, KTSM-TV Ch. 9 & KDBC-TV Ch. 4 El Paso)—10-w each.

†**Dodson & Wellington**—K71BG, K73AU, K75AV, Greenbelt TV Translator System Inc., Wellington (KFDA-TV Ch. 10, KAMR-TV Ch. 4 & KVII-TV Ch. 7 Amarillo)—10-w, 20-w, 20-w.

Doss—See Cherry Springs.

Elephant Mountain—See Big Bend National Park.

†**Elkhart & Slocum**—K13HB, Elkhart Lions Club, Box 475 (KDFW-TV Ch. 4 Dallas).

El Paso Natural Gas Co. Gallup Compressor Station (7-mi. NE of Tohatchi, NM)—K53AW, K64BM, K66BX, K69BU, El Paso Natural Gas Co., c/o Mern Williams, Box 1492, El Paso (KNME-TV Ch. 5, KOAT-TV Ch. 7, KGGM-TV Ch. 13 & KOB-TV Ch. 4 Albuquerque, NM).

†**Estelline, Lakeview & Memphis**—K38AZ, K40AQ, K42AU, K44AK, Cap Rock Translator System Inc., Box 63, Memphis (KAMR-TV Ch. 4, KVII-TV Ch. 7, KFDA-TV Ch. 10 Amarillo; self-originating)—10-w, 10-w, 10-w, 10-w. **Note:** K44AK is licensed as LPTV.

Farwell—See Clovis, NM.

Follett—See Booker.

Fort Stockton—See Alpine.

Fort Worth—Ch. 57, Neighborhood TV Co. Inc., see Austin (KUSK Ch. 7 Prescott, AZ via satellite)—100-w.

Friona—See Bovina.

Goodlett—See Acme.

†**Goodlett, Acme, Quanah & Chillicothe**—K61BY, Copper Breaks TV Translator System, see Acme (KWET Ch. 12 Cheyenne, OK)—20-w.

†**Gruver**—K71BK, K73BK, K75BN, Hansford County Translator System, c/o Riley Bros. Radio & TV, Box C, Gruver (KAMR-TV Ch. 4, KVII-TV Ch. 7 & KFDA-TV Ch. 10 Amarillo)—20-w each.

Higgins—See Arnett, OK.

Houston—Ch. 5 Byrd Bcstg. Inc., see Austin (KBDI-TV Ch. 12 Broomfield, CO)—10-w.

Houston—Ch. 56, Bogner Broadcast Equipment Corp., see Cedar Hills (KTBN-TV Ch. 40 Santa Ana, CA via satellite)—100-w.

Houston—Ch. 65, Neighborhood TV Co. Inc., see Austin (KUSK Ch. 7 Prescott, AZ via satellite)—100-w.

†**Hunt, Ingram & Mountain Home**—K76CR, K79BT, K82BK, TV Translator Corp., 401 N. 11th St., Junction (KMOL-TV Ch. 4, KENS-TV Ch. 5 & KSAT-TV Ch. 12 San Antonio)—100-w each.

Ingram—See Hunt.

†**Junction**—K69AI, K71CI, K73CH, TV Translator Corp., see Hunt (KSAT-TV Ch. 12, KMOL-TV Ch. 4 & KENS-TV Ch. 5 San Antonio)—20-w each.

†**Kimble County (western half)**—K61BC, K63BC, K65BE, North Llano TV Corp., Box 121, Junction (KENS-TV Ch. 5, KMOL-TV Ch. 4 & KSAT-TV Ch. 12 San Antonio)—100-w.

Kirkland—See Carey.

†**Knippa & Uvalde rural area**—K72BN, K79BP, K83BO, Uvalde TV Cable Corp., 116 N. East St., Uvalde (KMOL-TV Ch. 4, KENS-TV Ch. 5 & KSAT-TV Ch. 13 San Antonio)—20-w each.

Lakeview—See Estelline.

†**Leakey & rural area**—K70FD, K72DN, K74DP, Rocksprings-Canyon TV Co. Inc. (KMOL-TV Ch. 4, KENS-TV Ch. 5 & KSAT-TV Ch. 12 San Antonio)—100-w each.

Lipscomb—See Arnett, OK.

†**Longfellow**—K11JI, Longfellow TV Club, Box 277, Sanderson (KOSA-TV Ch. 7 Odessa).

Loyal Valley—See Cherry Springs.

†**Marathon**—K13JJ, Marathon Motel, Box 198, Marathon (KMID-TV Ch. 2 Midland).

†**Marfa & ranch area**—K06FO, K11IW, Marfa TV Cable Co., 112 E. El Paso, Marfa (KTSM-TV Ch. 9 El Paso; KOSA-TV Ch. 7 Odessa).

Marfa—See Alpine.

†**Mason**—K70FK, K72DW, K74CX, Hill Country Teletronics Inc., 403 San Antonio Rd., Mason (KSAT-TV Ch. 12 San Antonio; KTBC-TV Ch. 7 & KTVV Ch. 42 Austin)—100-w each.

†**Matador & Roaring Springs**—K78AZ, K80BD, K83AQ, Matador Translator TV Stations, Matador (KCBD-TV Ch. 11 Lubbock; KVII-TV Ch. 7 Amarillo; KLBK-TV Ch. 13 Lubbock)—20-w each.

Memphis—See also Estelline.

†**Miami**—Miami Translator System Inc., Box 68, Miami ()—100-w.

†**Miami**—K55CQ, K72BD, K78AP, K82AK, Miami Translator System Inc., Box 1 (KETA Ch. 13 Oklahoma City, OK; KAMR-TV Ch. 4, KVII-TV Ch. 7 & KFDA-TV Ch. 10 Amarillo)—100-w, 10-w, 10-w, 10-w.

Mountain Home—See Hunt.

†**Mullin**—K63AY, K65BC, K67BL, K69BS, Pompey Mountain Bcstg. Inc., Box 71, Mullin (KTXS-TV Ch. 12 Sweetwater; KRBC-TV Ch. 9 Abilene; KTVT Ch. 11 Dallas-Fort Worth; KTBC-TV Ch. 7 Austin)—100-w each.

†**Ozona (area 20-mi. x 20-mi. 7-mi. S of Ozona)**—K09AP, K11PF, K13QN, Crockett Translators Inc., 1064 Hwy. 163 N., Box 327, Ozona (KACB-TV Ch. 3 San Angelo; WFAA-TV Ch. 8 Dallas-Fort Worth; KLST Ch. 8 San Angelo)—10-w each.

†**Paris**—K02EQ, Texoma Bcstrs. Inc., Box 3221, 2101 N. Jefferson St., Lafayette, LA (KXII Ch. 12 Ardmore, OK)—10-w.

Pecos—See Fort Stockton.

†**Perryton**—K55AE, K57AC, K59AD, Harlan L. Jacobsen, Box 7, Canadian (KFDA-TV Ch. 10, KAMR-TV Ch. 4 & KVII-TV Ch. 7 Amarillo)—100-w each.

Perryton—See also Booker.

Quanah—See Acme.

Quanah—See also Goodlett.

†**Quitaque & Turkey**—K70BH, K73AW, K76AN, Valley Translator System, Box 372, Turkey (KAMR-TV Ch. 4, KVII-TV Ch. 7 & KFDA-TV Ch. 10 Amarillo)—10-w each.

Richmond—Ch. 45, Trinity Bcstg. of Texas Inc., 9720 Townpark Dr., Houston (KTBN-TV Ch. 40 Santa Ana, CA)—100-w.

Roaring Springs—See Matador.

Rochelle rural area—See Brady.

†**Roosevelt**—K08IB, K10JA, K12JK, North Llano TV Corp., Box 121, Junction (KMOL-TV Ch. 4, KENS-TV Ch. 5 & KSAT-TV Ch. 12 San Antonio)—10-w each.

***Rosenberg**—K45AK, Pueblo Bcstg. Corp., 3030 Canal, Houston (KWEX-TV Ch. 41 San Antonio via satellite)—1000-w. **Note:** Pueblo Bcstg. Corp. is also applicant for commercial broadcast station on Ch. 55 Rosenberg.

Sanderson—See Fort Stockton.

†**San Angelo**—K55AA, Catclaw Communications Co., see Brownwood (KTXS-TV Ch. 12 Sweetwater)—100-w.

San Antonio—Ch. 2, Jeffrey D. Nightbyrd, see Dallas (KBDI-TV Ch. 12 Broomfield, CO)—10-w.

San Antonio—Ch. 61, Neighborhood TV Co. Inc., see Austin (KUSK Ch. 7 Prescott, AZ via satellite)—100-w.

†**San Saba**—K74BS, K77AF, K80AJ, Hill Country Teletronics Inc., see Mason (KWTX-TV Ch. 10 Waco; KTBC-TV Ch. 7 Austin; KCEN-TV Ch. 6 Temple)—10-w each.

†**Shafter**—K11FO, Presidio TV Co., see Presidio (KOSA-TV Ch. 7 Odessa).

Slocum—See Elkhart.

†**Snyder**—K75CG, K77BL, K79BB, Tele-Ray Translator System, Box 385, Snyder (KRBC-TV Ch. 9 Abilene; KCBD-TV Ch. 11 & KLBK-TV Ch. 13 Lubbock)—20-w each.

Tell—See Carey.

Terrell Plant—See El Paso Natural Gas Co.

†**Texhoma, TX and Guymon, OK**—K58AC, K60AG, K62AD, Texhoma TV Translators Inc., Texhoma (KAMR-TV Ch. 4, KVII-TV Ch. 7 & KFDA-TV Ch. 10 Amarillo)—100-w each.

†**Texline**—K02AA, K13AG, Texline Lions Club, Rte. 3, Dalhart (KFDA-TV Ch. 10 & KAMR-TV Ch. 4 Amarillo).

Turkey—See Quitaque.

Uvalde—See Knippa.

Valentine—See Alpine.

***Victoria**—K25AE, South Texas Educational Bcstg. Council, 4455 S. Padre Island Dr., Suite 38, Corpus Christi (KEDT Ch. 16 Corpus Christi)—1000-w.

†**Victoria**—K55CP, Number 1 TV Inc., 2900 14th St. N, Naples (KWEX-TV Ch. 41 San Antonio)—100-w.

†**Waco**—K34AB, Central Texas College, Hwy. 190 W., Killeen (KNCT Ch. 46 Belton)—100-w.

Wellington—See Dodson.

†**Wheeler County**—K76AU, K78CM, K80AT, Wheeler County Translator System Inc., 1814 N. Main St., Shamrock (KFDA-TV Ch. 10, KAMR-TV Ch. 4 & KVII-TV Ch. 7 Amarillo)—100-w each.

†**Wichita Falls**—K24AD, Wichita Falls Educational Translator Inc., Box 2130, Wichita Falls (KERA-TV Ch. 13 Dallas)—1000-w.

UTAH


†**Adamsville, Beaver & North Creek area**—K07GY, K09CS, K11CX, K13CV, Beaver Lions Club TV Committee, Beaver City (KUED Ch. 7, KUTV Ch. 2, KTVX Ch. 4 & KSL-TV Ch. 5 Salt Lake City).

†**Alton & Kane County (rural)**—K09NV, K11OC, K13OR, Long Valley TV, see Orderville (KTVX Ch. 4, KUTV Ch. 2 & KSL-TV Ch. 5 Salt Lake City)—10-w each.

†**Alton & Kane County (rural)**—K57AQ, U. of Utah, see Beaver County (KUED Ch. 7 Salt Lake City)—20-w.

†**Antimony**—K02FA, K04FG, K05DO, Antimony Town Inc., Antimony (KTVX Ch. 4, KUTV Ch. 2 & KSL-TV Ch. 5 Salt Lake City).

1985 Edition



TELEVISION TECHNOLOGY CORPORATION
 Low Power TV Transmitters, Translators, TV & FM
 2360 Industrial Lane
 Broomfield, CO 80020
 (303) 465-4141
 TWX: 910-938-0396 TTC ARDA

†**Antimony**—K56AZ, U. of Utah, see Beaver County (KUED Ch. 7 Salt Lake City)—20-w.

†**Aurora, Black Rock & Juab County**—K78BN, Sevier County, see Koosharem (KSL-TV Ch. 5 Salt Lake City)—100-w.

†**Aurora & Juab County**—K75BW, KUTV Inc., 179 Social Hall Ave., Salt Lake City (KUTV Ch. 2 Salt Lake City)—100-w.

†**Aurora & Juab County**—K69AA, United TV Inc., 6975 York Ave S., Minneapolis, MN (KTVX Ch. 4 Salt Lake City)—100-w.

†**Aurora & Juab County (rural)**—K56BB, Adams TV of Salt Lake City Inc., Box 2210, Springfield, MA (KSTU Ch. 20 Salt Lake City)—100-w.

Beaver—See Adamsville.

†**Beaver County (rural), Hamilton Fort & Newcastle**—K73BF, Bonneville International Corp., 36 S. State St., Salt Lake City (KSL-TV Ch. 5 Salt Lake City)—100-w.

†**Beaver County (rural), Hamilton Fort, Milford & Newcastle**—K80CE, United TV Inc., see Aurora (KTVX Ch. 4 Salt Lake City)—100-w.

†**Beaver County (rural), Hamilton Fort & Newcastle**—K67AA, KUTV Inc., see Aurora (KUTV Ch. 2 Salt Lake City)—100-w.

†**Beaver County (rural) & Milford**—K63BY, U. of Utah, 101 Music Bldg., U. of Utah, Salt Lake City (KUED Ch. 7 Salt Lake City)—100-w.

†**Beryl Junction & Modena**—K02CL, K04CH, K06CQ, Iron County, 68 South 109 East, Parowan (KUTV Ch. 2, KTVX Ch. 4, KSL-TV Ch. 5 Salt Lake City)—10-w each.

Beryl Junction—See also Modena.

†**Bicknell & Loa**—K03AU, K06BS, K07CT, County of Wayne, see Hanksville (KSL-TV Ch. 5, KTVX Ch. 4 & KUTV Ch. 2 Salt Lake City)—5-w each.

†**Bicknell, Teasdale & Torrey**—K42AE, County of Wayne, Lea (KSTU Ch. 20 Salt Lake City)—100-w.

Black Rock—See Aurora.

†**Blanding & Monticello**—K40AF, U. of Utah, see Beaver County (KUED Ch. 7 Salt Lake City)—100-w.

†**Blanding & Monticello**—K08DA, K10DQ, K13KC, K38AJ, K42AD, K44AG, K46AF, San Juan County, Box 541, Monticello (KUTV Ch. 2, KTVX Ch. 4 & KSL-TV Ch. 5 Salt Lake City; KBYU-TV Ch. 11 Provo; KSL-TV Ch. 5, KTVX Ch. 4 & KUTV Ch. 2 Salt Lake City)—1-w, 1-w, 10-w, 100-w, 100-w, 100-w, 100-w.

†**Bloomington**—K59AG, K61AC, K63AD, K65AF, Washington County TV Dept., 48 North 400 East, St. George (KTVX Ch. 4 & KSL-TV Ch. 5 Salt Lake City; KVBC Ch. 3 Las Vegas, NV; KUTV Ch. 2 Salt Lake City)—20-w each.

Bonanza—See Vernal.

†**Bonanza, Redwash & Vernal**—K07CY, K09CY, K11DF, K13HF, Uintah County, Uintah County Bldg., Vernal (KTVX Ch. 4, KUTV Ch. 2, KSL-TV Ch. 5 & KUED Ch. 5 Salt Lake City)—10-w each.

†**Boulder**—K08II, K10JG, K12JR, Garfield County, Monroe (KUTV Ch. 2, KTVX Ch. 4 & KSL-TV Ch. 5 Salt Lake City).

Brian Head—K32AH, K34AE, K36AH, K38AO, Brian Head Town, Box 68, Brian Head (KUED Ch. 7, KSL-TV Ch. 5, KTVX Ch. 4 & KUTV Ch. 2 Salt Lake City)—20-w each.

†**Brigham City**—K13IY, Bonneville International Corp., see Beaver County (KSL-TV Ch. 5 Salt Lake City).

†**Bryce Canyon Airport area**—K09MW, K11NK, K13OG, Bryce Lions Club, Tropic (KTVX Ch. 4, KUTV Ch. 2 & KSL-TV Ch. 5 Salt Lake City).

†**Caineville**—K09LV, K11LZ, K13MQ, County of Wayne, c/o County Clerk, Loa (KUTV Ch. 2, KTVX Ch. 4 & KSL-TV Ch. 5 Salt Lake City).

†**Cannonville**—K07OB, Bryce Lions Club, see Bryce Canyon Airport area (KUED Ch. 7 Salt Lake City)—10-w.

†**Cannonville & Tropic**—K02IF, K04IN, K05FY, Bryce Lions Club, see Bryce Canyon Airport area (KSL-TV Ch. 5, KUTV Ch. 2 & KTVX Ch. 4 Salt Lake City)—10-w each.

Translators

UTAH—(Continued)

- †**Capital Reef National Park (Fruita)**—K08HZ, K10IV, K12JH, County of Wayne, Loa (KUTV Ch. 2, KTVX Ch. 4 & KSL-TV Ch. 5 Salt Lake City).
- †**Carbon County, Columbia, Duchesne County (rural) & Emery County**—K83BB, U. of Utah, see Beaver County (KUED Ch. 7 Salt Lake City)—100-w.
- †**Carbon County (rural) & Price**—K68AX, Carbon County, see Emery County (KSL-TV Ch. 5 Salt Lake City)—100-w.
- †**Castle Dale, Ferron, Huntington & Orangeville**—K70AR, K74AQ, K78AA, Emery County, Public Body Corporate & Politic, Castle Dale (KSL-TV Ch. 5, KUTV Ch. 2 & KTVX Ch. 4 Salt Lake City)—100-w each.
- †**Castle Gate**—K02FS, K05DX, Carbon County, see Emery County (KUTV Ch. 2 & KSL-TV Ch. 5 Salt Lake City).
- †**Cedar Canyon**—K06JA, K07OR, K10MF, Cedar Canyon TV, Box 112, Cedar Canyon (KTVX Ch. 4, KUTV Ch. 2 Salt Lake City & KSL-TV Ch. 5 Salt Lake City).
- †**Cedar City**—K07GQ, Iron County School District, Box 879, Cedar City (KUED Ch. 7 Salt Lake City)—10-w.
- †**Cedar City**—K05HB, K09CJ, K11CQ, K13CP, Iron County, see Beryl Junction (KBYU-TV Ch. 11 Provo; KUTV Ch. 2, KTVX Ch. 4 & KSL-TV Ch. 5 Salt Lake City)—10-w each.
- †**Cedar City & Iron Springs**—K04KJ, Iron County, see above (KSTU Ch. 20 Salt Lake City)—10-w.
- Cedar Fort**—Ch. 13, Town of Cedar Fort, Cedar Valley (KSL-TV Ch. 5 Salt Lake City)—10-w.
- †**Central & Pine Valley**—K08EN, Washington County TV Dept., see Bloomington (KSL-TV Ch. 5 Salt Lake City).
- †**Circleville**—K09FX, K11FZ, K13EK, Piute County, Marysvale (KTVX Ch. 4, KUTV Ch. 2 & KSL-TV Ch. 5 Salt Lake City)—10-w, 10-w, 1-w.
- †**Circleville, Junction & Kingston**—K07JV, U. of Utah, see Beaver County (KUED Ch. 7 Salt Lake City).
- †**Coalville & adjacent area**—K07LT, K09DP, K11DW, K13DP, Summit County, Courthouse, Coalville (KUED Ch. 7, KUTV Ch. 2, KTVX Ch. 4 & KSL-TV Ch. 5 Salt Lake City)—10-w each.
- †**Coalville, Park City, Snyderville & Kimball Junction**—K47AJ, K49AR, K55DK, Summit County, see Coalville (KUTV Ch. 2, KTVX Ch. 4 & KSTU Ch. 20 Salt Lake City)—100-w each.
- Columbia**—See Carbon County.
- †**Delta**—K64BO, KUTV Inc., see Aurora (KUTV Ch. 2 Salt Lake City).
- †**Delta, Lynndyl & Oak City**—K77AJ, K79AU, Millard County School District, Delta (KTVX Ch. 4 & KUED Ch. 7 Salt Lake City)—100-w each.
- †**Delta, Lynndyl & Oak City**—K68BQ, Millard County TV, 226 North 100 East, Delta (KBYU-TV Ch. 11 Provo)—100-w.
- †**Delta & rural Millard County**—K64BO, KUTV Inc., Box 30901, Salt Lake City (KUTV Ch. 2 Salt Lake City).
- †**Delta & West Millard County**—K72AQ, K83AF, Millard County, 135 East 200 North, Delta (KUTV Ch. 24 & KSL-TV Ch. 5 Salt Lake City)—100-w each.
- †**Duchesne**—K03CN, K45AG, Duchesne County, Box 270, Duchesne (KUED Ch. 7 Salt Lake City; KBYU-TV Ch. 11 Provo)—1-w, 20-w.
- †**Duchesne City & Strawberry River area**—K08CT, K10DE, K12DL, Duchesne County, see Duchesne (KUTV Ch. 2, KTVX Ch. 4, KSL-TV Ch. 5 Salt Lake City).
- Duchesne County**—See Carbon County.
- Duchesne County (rural)**—See Myton.
- †**Duchesne County (rural) & Spring Glen**—K66AA, United TV Inc., see Aurora (KTVX Ch. 4 Salt Lake City)—100-w.
- †**Dutch John, Green Lake & Manila**—K02HP, K04HN, K05FJ, Daggett County TV Dept., Manila (KUTV Ch. 2, KTVX Ch. 4 & KSL-TV Ch. 5 Salt Lake City)—10-w each.
- †**Dutch John & Manila**—K09LZ, Bridger Valley Daggett County ETV Cooperative Services Board, Box 163, Mountain View, WY (KUED Ch. 7 Salt Lake City)—5-w.
- †**East Price**—K04IW, K05GX, K07OQ, Carbon County, see Emery County (KTVX Ch. 4, KSL-TV Ch. 5 & KUED Ch. 7 Salt Lake City)—10-w, 10-w, 1-w.
- †**Echo & Henefer**—K08AS, K10AY, K12AY, Summit County, see Coalville (KUTV Ch. 2, KTVX Ch. 4 & KSL-TV Ch. 5 Salt Lake City).
- †**Eden, Huntsville & Liberty**—K08DI, K10DT, K13QI, Ogden Valley TV Repeater Assn., Liberty (KUTV Ch. 2, KTVX Ch. 4 & KSL-TV Ch. 5 Salt Lake City)—1-w, 10-w, 10-w.
- †**Elsnore, Richfield & Sevier**—K03AS, K06BQ, K07CQ, Sevier County, see Koosharem (KUTV Ch. 2, KTVX Ch. 4 & KSL-TV Ch. 5 Salt Lake City)—10-w each.
- †**Elsnore area, Monroe & Richfield**—K40AB, Sevier County, see above (KSTU Ch. 20 Salt Lake City).
- †**Emery**—K11DO, K13DI, Emery Town, Emery (KTVX Ch. 4 & KSL-TV Ch. 5 Salt Lake City).
- Emery County**—See Carbon County.
- †**Emery County (rural) & Orangeville**—K80BQ, U. of Utah, see Beaver County (KUED Ch. 7 Salt Lake City)—100-w.
- †**Emery County (rural), Price & Spring Glen**—K06DR, K08AU, K10AZ, K12AZ, Carbon County, Carbon County Courthouse, Price (KUED Ch. 7, KUTV Ch. 2, KTVX Ch. 4 & KSL-TV Ch. 5 Salt Lake City)—10-w each.
- Enoch**—K02BJ, K04BE, K05BC, Iron County, see Beryl Junction (KUTV Ch. 2, KTVX Ch. 4, KSL-TV Ch. 5 Salt Lake City)—10-w, 10-w, 1-w.
- Enoch**—See also Parowan.
- †**Enterprise**—K03BF, K05BU, K07ED, Enterprise TV Assn., Enterprise (KUTV Ch. 2, KTVX Ch. 4 & KSL-TV Ch. 5 Salt Lake City).
- †**Enterprise**—K13HH, Washington County TV Dept., see Bloomington (KUED Ch. 7 Salt Lake City).
- †**Enterprise & Pine Valley**—K55CH, Washington County Television Dept., see Bloomington (KBYU-TV Ch. 11 Provo)—100-w.
- †**Ephraim & Manti**—K09FM, K11FP, K13FF, Manti City Corp., City Recorder, Manti (KUTV Ch. 2, KTVX Ch. 4 & KSL-TV Ch. 5 Salt Lake City).
- *Ephraim, Fountain Green & Manti**—K70DO, U. of Utah, see Beaver County (KUED Ch. 7 Salt Lake City)—100-w.
- Ephraim**—See Manti.
- †**Escalante**—K02FQ, K04FR, K05DV, K07JZ, Escalante TV Assn., Escalante (KUTV Ch. 2, KTVX Ch. 4, KSL-TV Ch. 5 & KUED Ch. 7 Salt Lake City).
- †**Eureka & Mammoth**—K06CJ, K09EB, K11EH, K13DX, Juab County, Nephi (KUTV Ch. 2, KTVX Ch. 4, KSL-TV Ch. 5 & KUED Ch. 7 Salt Lake City).
- Ferron**—See Castle Dale.
- †**Fillmore**—K64AM, Millard County, see Delta (KUED Ch. 7 Salt Lake City)—100-w.
- †**Fillmore, Kanosh & Meadow**—K55BA, K58AJ, K61AM, Millard County, see Delta (KSL-TV Ch. 5, KTVX Ch. 4 & KUTV Ch. 2 Salt Lake City)—100-w each.
- †**Fishlake Resort**—K03DE, K06FL, K07IZ, Sevier County, see Koosharem (KSL-TV Ch. 5, KUTV Ch. 2 & KTVX Ch. 4 Salt Lake City).
- Fountain Green**—See Ephraim.
- Fruita**—See Capital Reef National Park.
- †**Fruitland**—K08JD, K10KN, K12KZ, Duchesne County, see Duchesne (KSL-TV Ch. 5, KTVX Ch. 4 & KUTV Ch. 2 Salt Lake City).
- †**Garden City & Laketown**—K63BF, U. of Utah, 204 James Talmadge Bldg., Salt Lake City (KUED Ch. 7 Salt Lake City)—100-w.
- Garden City**—See also Laketown.
- †**Garfield County (rural)**—K59AK, K61AH, K63AG, K67BT, Garfield County, c/o County Clerk, Panguitch (KUTV Ch. 2, KTVX Ch. 4, KSL-TV Ch. 5 & KSTU Ch. 20 Salt Lake City)—100-w each.
- †**Garfield County (rural) & Kane County**—K47AB, Lake Powell Antennavision Inc., see below (KSTU Ch. 20 Salt Lake City)—100-w.
- †**Garfield County (southeastern rural portion) & Kane County (northeastern portion)**—K49AG, K51AH, K53AK, Lake Powell Antennavision Inc., Box 2503, Page, AZ (KSL-TV Ch. 5, KTVX Ch. 4 & KUTV Ch. 2 Salt Lake City)—100-w each.
- †**Garfield County rural area & Panguitch**—K07JW, U. of Utah, see Beaver County (KUED Ch. 7 Salt Lake City)—5-w.
- †**Garrison, UT & Baker, NV**—K07OH, K09NB, K11NP, K13OJ, Millard County, see Delta (KUED Ch. 7, KUTV Ch. 2, KTVX Ch. 4 & KSL-TV Ch. 5 Salt Lake City)—10-w each.
- †**Glen Canyon City, UT & Wahweap, AZ**—K12JY, Ceader Mountain Communications, Box 184, Glen Canyon City (KSL-TV Ch. 5 Salt Lake City).

†**Glendale & Orderville**—K07OY, Long Valley TV, see Orderville (KUED Ch. 7 Salt Lake City).

Green Lake—See Dutch John.

†**Green River**—K02BU, K04BR, K05BK, K07OV, K09CX, K11DD, K13DB, K30AG, K32AI, Green River City TV, Box 356 (KUTV Ch. 2, KTVX Ch. 4, KSL-TV Ch. 5, KUED Ch. 7, KUTV Ch. 2, KTVX Ch. 4 & KSL-TV Ch. 5 & KSTU Ch. 20 Salt Lake City; KBYU-TV Ch. 11 Provo)—1-w, 1-w, 1-w, 10-w, 10-w, 10-w, 20-w, 20-w.

†**Gunlock & Santa Clara**—K57BG, Washington County TV Dept., see Bloomington (KBYU-TV Ch. 11 Provo)—100-w.

Gunlock/Veyo—See Mesquite, NV.

†**Hamilton Fort, Milford & Newcastle**—K59BS, Adams TV of Salt Lake City, see Aurora (KSTU Ch. 20 Salt Lake City)—100-w.

Hamilton Fort—See Beaver County.

†**Hanksville**—K07KM, K09LC, K11LJ, K13LS, K66CC, County of Wayne, Loa (KUED Ch. 7, KTVX Ch. 4, KUTV Ch. 2, KSL-TV Ch. 5 & KSTU Ch. 20 Salt Lake City).

†**Hanna & Tablona**—K07NV, K09MQ, K11ND, Duchesne County, see Duchesne (KTVX Ch. 4, KUTV Ch. 2 & KSL-TV Ch. 5 Salt Lake City).

†**Hatch**—K09MO, K11NA, K13NT, Hatch Town TV, Hatch (KTVX Ch. 4, KUTV Ch. 2 & KSL-TV Ch. 5 Salt Lake City).

†**Hatch**—K56BP, U. of Utah, c/o Milton Davis, 104 Talmage Bldg., Salt Lake City (KUED Ch. 7 Salt Lake City)—20-w.

†**Heber**—K56AE, Wasatch County Commissioners, 180 S. First East, Heber (KUED Ch. 7 Salt Lake City)—20-w.

†**Heber & Midway**—K06HY, K09AM, K13AK, Wasatch County Commissioners, see Heber (KSL-TV Ch. 5, KUTV Ch. 2 & KTVX Ch. 4 Salt Lake City)—5-w each.

†**Helper**—K07NS, K09BQ, K11BV, K13BZ, K72CM, Carbon County, see Emery County (KUED Ch. 7, KSL-TV Ch. 5, KUTV Ch. 2, KTVX Ch. 4 & KUED Ch. 7 Salt Lake City)—1-w, 10-w, 10-w, 10-w, 20-w.

Henefer—See Echo.

†**Henrieville**—K08IT, K10KA, K12KQ, Bryce Lions Club, see Bryce Canyon Airport area (KUTV Ch. 2, KTVX Ch. 4 & KSL-TV Ch. 5 Salt Lake City).

†**Hildale, UT & Cane Beds, AZ**—K07SC, K09SU, K11QQ, K13SR, Washington County TV Dept., see Bloomington (KUTV Ch. 2, KTVX Ch. 4, KSL-TV Ch. 5 & KUED Ch. 7 Salt Lake City)—10-w each.

†**Holden & Scipio**—K06DH, K08DP, K10EB, K12DH, Millard County, see Delta (KUED Ch. 7, KUTV Ch. 2, KTVX Ch. 4 & KSL-TV Ch. 5 Salt Lake City)—1-w, 10-w, 10-w, 10-w.

Huntington—See Castle Dale.

Huntsville—See Eden.

†**Hydro Jet Mining Site**—K02IS, K04JB, K05GH, K07OX, Plateau Resources Ltd., Box 200, Hanksville (KUTV Ch. 2, KTVX Ch. 4, KSL-TV Ch. 5 & KUED Ch. 7 Salt Lake City).

†**Iron County (rural areas)**—K61BM, Iron County, see Beryl Junction (KBYU-TV Ch. 11 Provo)—100-w.

Iron Springs—See Cedar City.

†**Juab & Sanpete Counties (rural)**—K49AO, U. of Utah, see Beaver County (KUED Ch. 7 Salt Lake City)—100-w.

Juab County—See also Aurora.

Junction—See Circleville.

†**Kamas & Woodland**—K48AE, K50AC, K52AE, K54AE, Summit County, see Coalville (KUTV Ch. 2, KTVX Ch. 4, KSL-TV Ch. 5 & KUED Ch. 7 Salt Lake City)—100-w each.

†**Kanab**—K02BI, K04CK, K05AX, K07ES, Kanab Lions TV, Box 244, Kanab (KUTV Ch. 2, KTVX Ch. 4, KSL-TV Ch. 5, KUED Ch. 7 & KSTU Ch. 20 Salt Lake City)—5-w, 1-w, 1-w, 1-w, 10-w.

Kanab—Ch. 10, Kanab Lions Club, c/o U.S. Gardner, Kanab (KSTU Ch. 20 Salt Lake City)—10-w.

†**Kanab & Mount Carmel**—K80BY, U. of Utah, see Beaver County (KUED Ch. 7 Salt Lake City)—20-w.

†**Kanarrville**—K08CE, K10CK, K12CD, Iron County, see Beryl Junction (KUTV Ch. 2, KTVX Ch. 4 & KSL-TV Ch. 5 Salt Lake City)—10-w each.

†**Kanarrville & New Harmony**—K02KN, K06KO, Iron County, see Beryl Junction (KUED Ch. 7 & KSTU Ch. 20 Salt Lake City)—10-w each.

Kane County—See Alton.

1985 Edition

CONNECTIONS

The World Communications Report
Published by The Economist & Television Digest
Call 202/872-9200 for more information

Kane County—See also Garfield County.

Kanosh—See Fillmore.

Kimball Junction—See Coalville.

Kimball Junction—See also Park City.

Kingston—See Circleville.

†**Koosharem**—K03FF, K06IG, K08CL, K10CU, K12CT, Sevier County, c/o Sevier County Clerk, Richfield (KSTU Ch. 20, KUED Ch. 7, KUTV Ch. 2, KTVX Ch. 4 & KSL-TV Ch. 5 Salt Lake City)—1-w, 1-w, 5-w, 5-w, 5-w.

Laketown—See Garden City.

†**Laketown & Garden City**—K38AL, Rich County, County Courthouse, Randolph (KSTU Ch. 20 Salt Lake City)—100-w.

†**Laketown & Garden City, UT and Paris & Montpelier, ID**—K08JR, K10LM, K12MI, Bear Lake Valley TV Assn., see Dingle (KUTV Ch. 2, KTVX Ch. 4 & KSL-TV Ch. 5 Salt Lake City)—10-w each.

†**Lapoint, Mountain Home & Roosevelt**—K06DY, K08CS, K10DD, K12FG, Uintah County, see Bonanza (KUED Ch. 7, KSL-TV Ch. 5, KTVX Ch. 4 & KUTV Ch. 2 Salt Lake City)—10-w each.

†**Leamington**—K03DX, K06IE, K07LK, Millard County, see Delta (KSL-TV Ch. 5, KUTV Ch. 2 & KTVX Ch. 4 Salt Lake City).

†**Leeds & Toquerville**—K66BP, Washington County Television Dept., see Bloomington (KBYU-TV Ch. 11 Provo)—100-w.

Liberty—See Eden.

Loa—See Bicknell.

†**Logan**—K12HT, K70CU, K73BE, K76BN, Utah State U. of Agriculture & Applied Science, Radio & TV Dept., Logan (KUED Ch. 7, KUTV Ch. 2, KTVX Ch. 4 & KSL-TV Ch. 5 Salt Lake City)—100-w each.

†**Logan**—K55BM, K57AX, K59BC, K61AT, Cache County Municipal Corp., 160 N. Main, Logan (KUTV Ch. 2, KTVX Ch. 4, KSL-TV Ch. 5 & KUED Ch. 7 Salt Lake City)—100-w each.

***Logan**—K53AP, Cache County Municipal Corp., see above (KSTU Ch. 20 Salt Lake City)—100-w.

Logan—Ch. 68, Arapahoe County TV Club, 18100 E. Berry Dr., Aurora, CO (WTBS Ch. 17 Atlanta, GA via satellite)—1000-w.

†**Logan & Wellsville**—K08BP, K10BX, K13AZ, Localvision, 31 South 1st West, Wellsville (KUTV Ch. 2, KTVX Ch. 4 & KSL-TV Ch. 5 Salt Lake City).

†**Long Valley Junction**—K69BG, U. of Utah, see Beaver County (KUED Ch. 7 Salt Lake City)—20-w.

†**Long Valley Junction**—K03CX, K06FM, K07HY, Long Valley TV, see Orderville (KSL-TV Ch. 5, KTVX Ch. 4 & KUTV Ch. 2 Salt Lake City)—10-w, 10-w & 5-w.

†**Lynndyl & Oak City**—K09EU, K11FA, K13ET, Millard County, see Delta (KUTV Ch. 2, KTVX Ch. 4 & KSL-TV Ch. 5 Salt Lake City)—10-w each.

Lynndyl—See also Delta.

Mammoth—See Eureka.

Manila—See Dutch John.

Manti—See Ephraim.

†**Manti & Ephraim**—K30AH, K32AJ, Sanpete County, see Mount Pleasant (KSTU Ch. 20 Salt Lake City; KBYU-TV Ch. 11 Provo).

†**Mantua**—K08BK, K10BR, K13BV, Mantua City Corp., Mantua (KUTV Ch. 2, KTVX Ch. 4 & KSL-TV Ch. 5 Salt Lake City).

†**Marysvale**—K02BQ, K04BO, K05BH, Piute County, see Circleville (KUTV Ch. 2, KTVX Ch. 4 & KSL-TV Ch. 5 Salt Lake City)—10-w each.

†**Marysvale**—K83BD, U. of Utah, see Beaver County (KUED Ch. 7 Salt Lake City)—20-w.

Translators

UTAH—(Continued)

- †**Mayfield**—K07PE, K09JH, K11JK, K13JP, Mayfield Town TV, Mayfield (KUED Ch. 7, KTVX Ch. 4, KSL-TV Ch. 5 & KUTV Ch. 2 Salt Lake City)—20-w, 1-w, 1-w, 1-w.
- Meadow**—See Fillmore.
- Midway**—See Heber.
- †**Milford**—K08AO, K10AL, K12AQ, Milford Area TV Assn., Box 752, Milford (KUTV Ch. 2, KTVX Ch. 4 & KSL-TV Ch. 5 Salt Lake City).
- Milford**—See also Beaver County.
- Milford**—See also Hamilton Fort.
- Millard County (rural)**—See Delta.
- †**Milton, Morgan & Mountain Green**—K08GA, K10FW, K12GI, K69AP, Morgan County, 1116 Washington Blvd., Ogden (KUTV Ch. 2, KTVX Ch. 4, KSL-TV Ch. 5 & KUED Ch. 7 Salt Lake City)—10-w, 10-w, 10-w, 100-w.
- †**Minersville**—K02BY, K04BC, K05AT, Minersville TV Committee, Box 89 (KUTV Ch. 2, KTVX Ch. 4 & KSL-TV Ch. 5 Salt Lake City).
- †**Modena & Beryl Junction**—K09PY, Iron County, see Beryl Junction (KSTU Ch. 20 Salt Lake City)—10-w.
- Modena**—See Beryl Junction.
- Monroe**—See Elsinore.
- Monroe**—See also Richfield.
- †**Monroe & Richfield**—K72CG, U. of Utah, see Beaver County (KUED Ch. 7 Salt Lake City)—100-w.
- Monticello**—See Blanding.
- †**Montoqua, Santa Clara & Veyo, UT and Littlefield, AZ**—K04AZ, Washington County TV Dept., see Bloomington (KTVX Ch. 4 Salt Lake City). Requests CP to increase power to 10-w.
- †**Morgan County**—K62BM, Morgan County, Courthouse, Morgan (KSTU Ch. 20 Salt Lake City)—100-w.
- Morgan**—See Milton.
- Mount Carmel**—See Kanab.
- †**Mount Pleasant**—K08CC, K10CH, K12CC, Mount Pleasant City (KUTV Ch. 2, KTVX Ch. 4 & KSL-TV Ch. 5 Salt Lake City)—10-w each.
- †**Mount Pleasant**—K56BA, Sanpete County, 140 W. Main St., Mount Pleasant (KUED Ch. 7 Salt Lake City)—100-w.
- Mountain Green**—See Milton.
- Mountain Home**—See Lapoint.
- †**Myton**—K65CL, Duchesne County, see Duchesne (KBYU-TV Ch. 11 Provo)—100-w.
- †**Myton**—K72CF, U. of Utah, see Beaver County (KUED Ch. 7 Salt Lake City)—100-w.
- †**Myton & area**—K69DE, K63CB, K61CF, Duchesne County, see Duchesne (KSL-TV Ch. 5, KTVX Ch. 4 & KUTV Ch. 2 Salt Lake City)—100-w each.
- †**Myton & rural Duchesne County**—K43AE, KUTV Inc., see Delta (KUTV Ch. 2 Salt Lake City)—100-w. **Note:** Licensed as LPTV.
- ***Navajo Mountain, UT & Inscription House, AZ**—K61AK, Navajo Tribe, c/o Communications Dept., Box D, Fort Defiance, AZ (KNAZ-TV Ch. 2 Flagstaff, AZ)—20-w.
- ***Navajo Mountain, UT & Page, AZ**—K69AR, Summit County, see Coalville (KNME-TV Ch. 5 Albuquerque, NM)—100-w.
- †**Nephi**—K13IF, Bonneville International Corp., see Beaver County (KSL-TV Ch. 5 Salt Lake City).
- Newcastle**—See Beaver County.
- Newcastle**—See also Hamilton Fort.
- New Harmony**—See Kanarrville.
- North Creek**—See Adamsville.
- Oak City**—See Delta.
- Oak City**—See also Lynndyl.
- †**Oakley & Peoa**—K08IE, K10JB, K12JM, K69AR, Summit County, see Coalville (KUTV Ch. 2, KTVX Ch. 4, KSL-TV Ch. 5 & KUED Ch. 7 Salt Lake City)—10-w, 10-w, 10-w, 100-w.
- †**Orangeville**—K57CG, K62BL, Emery County, Box 593, Castle Dale (KSTU Ch. 20 Salt Lake City; KBYU-TV Ch. 11 Provo)—100-w each.
- †**Orangeville & rural Emery County**—K60BU, U. of Utah, see Beaver County (KUED Ch. 7 Salt Lake City)—100-w.
- Orangeville**—See Castle Dale.
- Orangeville**—See also Emery County.
- †**Orderville**—K02EN, K04EK, K05DU, Long Valley TV, Orderville (KUTV Ch. 2, KTVX Ch. 4 & KSL-TV Ch. 5 Salt Lake City).
- Orderville**—See also Glendale.
- †**Panguitch**—K02BN, K04AU, K05BB, Panguitch Lions Club, Panguitch (KUTV Ch. 2, KTVX Ch. 4 & KSL-TV Ch. 5 Salt Lake City)—5-w, 1-w, 1-w.
- †**Panguitch & rural area**—K10LV, Panguitch City, 55 S. Main, Panguitch (KSTU Ch. 20 Salt Lake City)—10-w.
- Panguitch**—See also Garfield County.
- †**Park City**—K07LU, Summit County, see Coalville (KUED Ch. 7 Salt Lake City).
- †**Park City**—K09CI, K11CO, Community Wireless of Park City Inc., 1372 427 Main St., Park City (KUTV Ch. 2 & KTVX Ch. 4 Salt Lake City).
- ***Park City**—K13CN, Bonneville International Corp., 145 Social Hall Ave., Salt Lake City (KSL-TV Ch. 5 Salt Lake City).
- Park City**—See also Coalville.
- ***Park City, Snyderville & Kimball Junction**—K51AR, K53BC, Summit County, see Coalville (KSL-TV Ch. 5 & KUED Ch. 7 Salt Lake City)—100-w each.
- †**Parowan**—K03AR, K08CD, K10CJ, Iron County, see Beryl Junction (KUTV Ch. 2, KTVX Ch. 4 & KSL-TV Ch. 5 Salt Lake City)—10-w.
- †**Parowan**—K12FL, Iron County School District, see Cedar City (KUED Ch. 7 Salt Lake City)—10-w.
- †**Parowan**—K32AG, K44AF, K36AI, K34AG, Iron County, 66 South 100 East, Parowan (KUTV Ch. 2, KUED Ch. 7, KSL-TV Ch. 5 & KTVX Ch. 4 Salt Lake City)—100-w each.
- †**Parowan, Summit & Enoch**—K42AF, Iron County, see Beryl Junction (KSTU Ch. 20 Salt Lake City)—100-w.
- ***Payson & Santaquin**—K23AC, K36AG, K42AH, K48AR, K54AR, K64BP, Reed R. & Verlyn M. Ekins III, Box 188, Payson (KUTV Ch. 2, KTVX Ch. 4, KSL-TV Ch. 5 & KUED Ch. 7 Salt Lake City; KBYU-TV Ch. 11 Provo; KSTU Ch. 20 Salt Lake City)—100-w each.
- Peoa**—See Oakley.
- ***Pine Valley**—K11OO, Washington County TV Dept., see Bloomington (KTVX Ch. 4 Salt Lake City)—10-w. Requests CP to change primary station to KVBC Ch. 3 Las Vegas, NV.
- Pine Valley**—See also Central.
- Pine Valley**—See also Enterprise.
- Price**—See Carbon County.
- Price**—See also Emery County.
- †**Randolph (& farm area north)**—K09BA, K11BF, K13QJ, Norris Community TV Inc., Randolph (KTVX Ch. 4, KSL-TV Ch. 5 & KUTV Ch. 2 Salt Lake City)—1-w, 1-w, 10-w.
- †**Randolph & Woodruff**—K47AI, K49AP, K53AX, Rich County, County Courthouse, Randolph (KUTV Ch. 2, KTVX Ch. 4 & KSTU Ch. 20 Salt Lake City)—100-w each.
- †**Randolph & Woodruff**—K55BS, U. of Utah, see Garden City (KUED Ch. 7 Salt Lake City)—100-w.
- Redmond**—See Salina.
- †**Redmond & Salina**—K64BC, K66BK, Sevier County, see Koosharem (KSTU Ch. 20 & KUED Ch. 7 Salt Lake City)—10-w each.
- Redwash**—See Bonanza.
- Richfield**—See Elsinore.
- Richfield**—See also Monroe.
- †**Richfield, Monroe & Elsinore area**—K38AQ, Sevier County, see Koosharem (KBYU-TV Ch. 11 Provo)—100-w.



†**Richfield, Monroe & rural Sevier County**—K42AJ, U. of Utah, see Beaver County (KUED Ch. 7 Salt Lake City)—100-w.

†**Rockville**—K04BB, K05AR, K07PX, K09CD, K60BI, Washington County TV Dept., see Bloomington (KTVX Ch. 4, KSL-TV Ch. 5 Salt Lake City; KVBC Ch. 3 Las Vegas, NV; KUTV Ch. 2 Salt Lake City; KBYU-TV Ch. 11 Provo)—10-w, 10-w, 10-w, 10-w, 100-w.

†**Roosevelt**—K53BB, K55DG, Duchesne County, see Duchesne (KBYU-TV Ch. 11 Provo; KSTU Ch. 20 Salt Lake City)—100-w, 1-w.

Roosevelt—See also Lapoint.

†**St. George**—K02AV, K08BN, K11JE, K13CA, K53BD, K69CT, Washington County TV Dept., see Bloomington (KVBC Ch. 3 Las Vegas, NV; KSL-TV Ch. 5 Salt Lake City; KVBC Ch. 3 Las Vegas, NV; KTVX Ch. 4 & KUED Ch. 7 Salt Lake City; KBYU-TV Ch. 11 Provo)—10-w, 10-w, 10-w, 10-w, 100-w, 100-w.

Salina—See Redmond.

†**Salina & Redmond**—K62BP, Sevier County, see Koosharem (KBYU-TV Ch. 11 Provo)—10-w.

†**Salina & Sigurd**—K08CM, K10CT, K12CJ, Sevier County, see Koosharem (KUTV Ch. 2, KTVX Ch. 4 & KSL-TV Ch. 5 Salt Lake City)—10-w each.

Salt Lake City—Ch. 67, Neighborhood TV Co. Inc., Box 22073, Phoenix, AZ (KUSK Ch. 7 Prescott, AZ via satellite)—100-w.

†**Salt Lake North Bench**—K13HI, Bonneville International Corp., see Beaver County (KSL-TV Ch. 5 Salt Lake City).

Sanpete County—See Juab County.

†**Santa Clara**—K77CA, Washington County TV Dept., see Bloomington (KUTV Ch. 2 Salt Lake City)—100-w. Holds CP to switch to Ch. 49.

†**Santa Clara & Washington, UT and Littlefield, AZ**—K41AG, Washington County TV Dept., see Bloomington (KVBC Ch. 3 Las Vegas, NV)—100-w.

Santa Clara—See Littlefield, AZ.

Santa Clara—See also Montoqua.

Santaquin—See Payson.

Scipio—See Holden.

†**Scofield**—K08CF, K10CL, K12CE, Carbon County, see Emery County (KUTV Ch. 2, KTVX Ch. 4 & KSL-TV Ch. 5 Salt Lake City).

Sevier—See Elsinore.

Sevier County—See Richfield.

Sigurd—See Salina.

***Silver Fork**—K13PT, Big Cottonwood Canyon Assn., Star Rte., Brighton (KSL-TV Ch. 5 Salt Lake City).

Snyderville—See Coalville.

Snyderville—See also Coalville.

†**Spring Glen**—K64AA, KUTV Inc., see Aurora (KUTV Ch. 2 Salt Lake City)—100-w.

Spring Glen—See also Emery County.

Strawberry River—See Duchesne City.

Summit—See Parowan.

†**Summit County**—K65AD, U. of Utah, see Beaver County (KUED Ch. 7 Salt Lake City)—100-w.

†**Summit County**—K59AF, K61AB, K63AC, Summit County, c/o County Clerk, Coalville (KUTV Ch. 2, KTVX Ch. 4 & KSL-TV Ch. 5 Salt Lake City)—100-w each.

†**Summit County (rural areas)**—K43AA, Summit County, see above (KSTU Ch. 20 Salt Lake City)—100-w.

Tablona—See Hanna.

Teasdale—See also Bicknell.

†**Teasdale & Torrey**—K02BO, K04BN, K05BG, County of Wayne, see Hanksville (KUTV Ch. 2, KTVX Ch. 4 & KSL-TV Ch. 5 Salt Lake City)—5-w each.

†**Thompson**—K10BS, Thompson TV Assn., Thompson (KREX-TV Ch. 5 Grand Junction, CO).

†**Toquerville**—K03AL, K05CP, K07CG, K09KP, K12BQ, Washington County TV Dept., see Bloomington (KVBC Ch. 3 Las Vegas, NV; KUED Ch. 7 Salt Lake City; KLAS-TV Ch. 8, KVBC Ch. 3 & KTNV-TV Ch. 13 Las Vegas, NV)—1-w, 1-w, 1-w, 10-w, 1-w.

Toquerville—See Leeds.

†**Torrey**—K40AH, K70DC, U. of Utah, see Beaver County (both KUED Ch. 7 Salt Lake City)—100-w each.

Torrey—See also Bicknell.

Torrey—See also Teasdale.

†**Tropic**—K55BO, U. of Utah, see Beaver County (KUED Ch. 7 Salt Lake City)—100-w.

Tropic—See also Cannonville.

†**Vernal & Bonanza**—K49AT, K51AO, Uintah County, 401 County Bldg., Vernal (KBYU-TV Ch. 11 Provo; KSTU Ch. 20 Salt Lake City)—100-w, 1-w.

Vernal—See also Bonanza.

Veyo—See Montoqua.

Veyo—See also Littlefield, AZ.

†**Virgin**—K62BR, K83BC, U. of Utah, see Beaver County (both KUED Ch. 7 Salt Lake City)—20-w each.

†**Virgin**—K02AW, K08BO, K11OP, K13QK, K64BE, Washington County TV Dept., see Bloomington (KUTV Ch. 2, KSL-TV Ch. 5, KVBC Ch. 3 Las Vegas, NV; KTVX Ch. 4 Salt Lake City)—10-w, 10-w, 10-w, 10-w, 10-w, 100-w.

†**Wanship**—K06JH, K08JE, K10KO, K12LC, Summit County, see Coalville (KUTV Ch. 2, KTVX Ch. 4, KSL-TV Ch. 5 & KUED Ch. 7 Salt Lake City)—100-w each.

†**Washington & rural Washington County**—K47AK, K75BP, U. of Utah, see Beaver County (KUED Ch. 7 Salt Lake City)—100-w each.

Washington—See also Santa Clara.

Washington County—See Washington.

†**Wayne County (rural)**—K09CU, K11DB, K13CY, County of Wayne, see Hanksville (KTVX Ch. 4, KUTV Ch. 2 & KSL-TV Ch. 5 Salt Lake City)—5-w, 10-w, 10-w.

†**Wayne County (rural)**—K65AL, U. of Utah, see Beaver County (KUED Ch. 7 Salt Lake City)—100-w.

Wellsville—See Logan.

†**Wendover**—K08EI, K10ES, K12EB, K57BE, Wendover City, Wendover (KUTV Ch. 2, KTVX Ch. 4, KSL-TV Ch. 5 & KUED Ch. 7 Salt Lake City)—1-w, 1-w, 1-w, 20-w.

West Millard County—See Delta.

Woodland—See Kamas.

†**Woodruff**—K08BV, K10CD, K12BX, Woodruff City TV, Woodruff (KTVX Ch. 4, KUTV Ch. 2 & KSL-TV Ch. 5 Salt Lake City).

Woodruff—See also Randolph.

VERMONT

†**Bellows Falls**—W62AT, Mt. Mansfield TV Inc., see Bennington (WCAX-TV Ch. 3 Burlington)—100-w.

Bennington—See Adams, MA.

†**Bennington, Dorset & Manchester**—W74AO, U. of Vermont & State Agricultural College, Ethan Allen Ave., Winooski (WVTA Ch. 41 Windsor)—100-w.

†**Bennington, Manchester, Manchester Center & Manchester Depot**—W69AD, Mt. Mansfield TV Inc., 100 Market Square S., Burlington (WCAX-TV Ch. 3 Burlington)—100-w.

†**Bennington & North Bennington**—W04AL, Knight-Ridder Bcstg. Inc., 2302 Lapeer Rd., Flint, MI (WTEN Ch. 10 Albany, NY).

***Brattleboro**—W69AP, Mt. Mansfield TV Inc., see Bennington (WCAX-TV Ch. 3 Burlington)—100-w.

Translators

VERMONT—(Continued)

Dorset—See Bennington.

†Dover & Wilmington—W76AJ, U. of Vermont & State Agricultural College, see Bennington (WVTA Ch. 41 Windsor)—100-w.

†Hartland & Windsor, VT and Plainfield, NH—W06AA, Windsor Area Jaycees Inc., Windsor (WWLP Ch. 22 Springfield, MA).

Manchester—See Bennington.

Manchester Center—See Bennington.

Manchester Depot—See Bennington.

†Newport—W61AE, Champlain Communications Corp., 24 Masterton Rd., Bronxville, NY (WVNY Ch. 22 Burlington).

†North Bennington & Pownal—W79AV, U. of Vermont & State Agricultural College, see Bennington (WVTA Ch. 41 Windsor)—100-w.

North Bennington—See also Bennington.

Pownal—See North Bennington.

†Rutland—W63AD, Champlain Communications Corp., 24 Masterton Rd., Bronxville, NY (WVNY Ch. 22 Burlington)—100-w.

†Rutland—W69AR, Mt. Mansfield TV Inc., see Bennington (WCAX-TV Ch. 3 Burlington)—100-w.

†Rutland & West Rutland—W07AG, Viacom Bcstg. Corp., 15 N. Pearl St., Albany (WNYT Ch. 13 Albany, NY).

West Rutland—See Rutland.

White River Junction—See Lebanon, NH.

Wilmington—See Dover.

†Windsor—W10AA, W13AB, Windsor Area Jaycees Inc., Windsor (WCAX-TV Ch. 3 Burlington; WMTW-TV Ch. 8 Poland Spring, ME).

Windsor—See also Hartland.

VIRGINIA

†Albemarle County rural area & Charlottesville—W74AJ, Albemarle County School Board, County Office Bldg., Charlottesville (WCVE-TV Ch. 23 Richmond)—100-w.

†Albemarle County rural area & Charlottesville—W76AG, Central Virginia ETV Corp., see Danville (WCWV Ch. 57 Richmond)—100-w.

†Amherst—W80AN, Blue Ridge ETV Assn., Box 15, Roanoke (WBRA-TV Ch. 15 Roanoke)—100-w.

†Arlington & vicinity—W14AA, Los Cerezos Television Co., c/o McKenna, Wilkinson & Kittner, 1150 17th St. NW, Washington, DC (WNVN Ch. 53 Goldvein)—100-w.

Austinville—See Wytheville.

*Bergton & Criders—W07BL, W09BC, W11AZ, W13BB, County of Rockingham, see Rockingham (WVIR-TV Ch. 29 Charlottesville; WRC-TV Ch. 4, WDVN-TV Ch. 9 & WTTG Ch. 5 Washington, DC)—10-w each.

†Big Stone Gap, East Stone Gap, Little Big Stone Gap & Little Italy Bottom—W07BC, Roy H. Park Bcstg. of Tri-Cities Inc., Box 1080, 137-145 W. Main St., Johnson City, TN (WJHL-TV Ch. 11 Johnson City, TN).

†Bland—W69AK, Blue Ridge ETV Assn., see Amherst (WBRA-TV Ch. 15 Roanoke)—100-w.

†Castlewood—W57AI, W59AL, W64AQ, Russell County Board of Supervisors, Box 1208, Lebanon (WKPT-TV Ch. 19 Kingsport, TN; WJHL-TV Ch. 11 Johnson City, TN; WCYB-TV Ch. 5 Bristol)—100-w each.

†Charlottesville—W64AO, Shenandoah Valley Television Systems Inc., Box TV-3, Harrisonburg (WHSV-TV Ch. 3 Harrisonburg)—1000-w.

Charlottesville—See also Albemarle County.

†Chase City, Mecklenburg County (rural) & South Hill—W77AE, W79AT, Central Virginia ETV Corp., see Danville (WCVE-TV Ch. 23 & WCWV Ch. 57 Richmond)—100-w each.

†Cobbs Creek—W74AU, W76AN, Central Virginia ETV Assn., see Danville (WCVE-TV Ch. 23 & WCWV Ch. 57 Richmond)—100-w each.

Craddockville—W52AB, W58AK, W63AM, County of Accomack, Accomack (WHRO-TV Ch. 15 Hampton; WTKR-TV Ch. 3 Norfolk; WAVY-TV Ch. 10 Portsmouth)—100-w each.

Criders—See Bergton.

1268

†Culpeper, Madison & Ruckersville—W41AB, Shenandoah Valley ETV Corp., see Front Royal (WVPT Ch. 51 Staunton)—100-w.

†Danville—W81AG, W83AJ, Central Virginia ETV Corp., Box 3237, Richmond (WCVE-TV Ch. 23 & WCWV Ch. 57 Richmond)—100-w, 100-w.

†Dickensonville—W63AK, Russell County (WKPT-TV Ch. 19 Kingsport, TN)—100-w.

†Dickensonville—W65AR, W67AT, Russell County Board of Supervisors, see Castlewood (WJHL-TV Ch. 11 Johnson City, TN; WCYB-TV Ch. 5 Bristol)—100-w each.

*Driver—W57AP, W68BI, Southampton Television Bcstg. Corp., 401 Railroad Ave., Westbury, NY (KTBN-TV Ch. 40 Santa An, CA via satellite)—100-w.

Drockett—See Wytheville.

East Stone Gap—See Big Stone Gap.

Fort Chiswell—See Wytheville.

†Front Royal, Strasburg & Winchester—W42AC, Shenandoah Valley ETV Corp., Port Republic Rd., Harrisonburg (WVPT Ch. 51 Staunton)—100-w.

†Galax—W74AP, Blue Ridge ETV Assn., see Amherst (WBRA-TV Ch. 13 Roanoke)—100-w.

†Garden City, Hidden Valley, South Salem & Sugar Loaf—W02AE, Roy H. Park Bcstg. of Roanoke Inc., Roanoke (WSLS-TV Ch. 10 Roanoke).

†Garden City, Hidden Valley, South Salem & Sugar Loaf—W04AG, WDBJ-TV Inc., Box 227, Roanoke (WDBJ Ch. 7 Roanoke).

†Garden City & Sugar Loaf areas—W67AB, Blue Ridge ETV Assn., see Amhurst (WBRA-TV Ch. 15 Roanoke)—100-w.

†Gate City & Weber City—W07BK, Holston Valley Bcstg. Corp., 222 Commerce St., Kingsport, TN (WKPT-TV Ch. 19 Kingsport, TN).

†Halifax & South Boston—W71AH, W73AJ, Central Virginia ETV Corp., see Danville (WCVE-TV Ch. 23 & WCWV Ch. 57 Richmond)—100-w each.

*Harrisonburg & Rockingham County—W21AC, W33AB, W39AD, W48AD, County of Rockingham, see Rockingham County (WHSV-TV Ch. 3 Harrisonburg; WRC-TV Ch. 4 & WDVN-TV Ch. 9 Washington, DC; WVPT Ch. 51 Staunton)—100-w each.

†Heathsville—W79AX, W81AL, Central Virginia ETV Corp., see Danville (WCVE-TV Ch. 23 & WCWV Ch. 57 Richmond)—100-w each.

Hidden Valley—See Garden City.

†Honaker—W51AD, W53AB, W55AK, Russell County Board of Supervisors, see Castlewood (WJHL-TV Ch. 11 Johnson City, TN; WCYB-TV Ch. 5 Bristol; WKPT-TV Ch. 19 Kingsport, TN)—100-w each.

Jackson Ferry—See Wytheville.

Little Big Stone Gap—See Big Stone Gap.

Little Italy Bottom—See Big Stone Gap.

†Lovingson—W70AP, W75AI, Central Virginia ETV Corp., see Danville (WCVE-TV Ch. 23 & WCWV Ch. 57 Richmond)—100-w, 20-w.

†Luray—W75AL, Shenandoah Valley ETV Corp., see Front Royal (WVPT Ch. 51 Staunton)—100-w.

Madison—See Culpeper.

†Marion—W13AR, Roy H. Park Bcstg. of the Tri-Cities Inc., see Big Stone Gap (WJHL-TV Ch. 11 Johnson City, TN).

Max Meadows—See Wytheville.

Mecklenburg County (rural)—See Chase.

New Market—W56AE, W59AC, W61AB, Board of Supervisors of Shenandoah County, West Court St., County Courthouse, Woodstock (WRC-TV Ch. 4, WDVN-TV Ch. 9 & WTTG Ch. 5 Washington, DC)—100-w each.

Newport News—Ch. 43, Neighborhood TV Co. Inc., Box 22073, Phoenix, AZ (KUSK Ch. 7 Prescott, AZ via satellite)—100-w.

Norfolk—Ch. 65, Neighborhood TV Co. Inc., see Newport News (KUSK Ch. 7 Prescott, AZ via satellite)—100-w.

†Oak Grove—W73AS, W75AP, Central Virginia ETV Corp., see Danville (WCVE-TV Ch. 23 & WCWV Ch. 57 Richmond)—100-w each.

†Onancock—W25AA, W41AC, W44AD, W60AL, W68BH, County of Accomack (WHRO-TV Ch. 15 Hampton; WAVY-TV Ch. 10 Portsmouth; WTKR-TV Ch. 3 Norfolk; WVEC-TV Ch. 13 Hampton)—1000-w each.

†Patrick County (some areas of) & Stuart—W67AE, Blue Ridge ETV Assn., see Amherst (WBRA-TV Ch. 15 Roanoke)—100-w.

- †**Pennington Gap**—W04BL, Holston Valley Bcstg. Corp., see Gate City (WKPT-TV Ch. 19 Kingsport, TN)—10-w.
- †**Pennington Gap**—W07AC, W. D. Baldwin, Box 102, Pennington Gap (WBIR-TV Ch. 10 Knoxville, TN)—10-w.
- Retreat**—See Wytheville.
- Richmond**—Ch. 2, V.G.H. Communications Inc., 1900 Ave. of the Stars, Suite 900, Los Angeles, CA (WRBV Ch. 65 Vineland, NJ via Westar III).
- ***Roanoke**—W05AA, WSET Inc., 2320 Langhorne Rd., Lynchburg (WSET-TV Ch. 13 Lynchburg).
- †**Rockfish Valley**—W74AV, Central Virginia ETV Corp., see Danville (WCVE-TV Ch. 23 Richmond)—20-w.
- ***Rockingham County**—W16AA, W18AA, W27AD, W46AE, County of Rockingham, 2 S. Main St., Harrisonburg (WVIR-TV Ch. 29 Charlottesville; WHSV-TV Ch. 3 Harrisonburg; WRC-TV Ch. 4, WDVN-TV Ch. 9 & WTTG Ch. 5 Washington, DC)—1-w, 100-w each.
- Rockingham County**—See also Harrisonburg.
- Ruckersville**—See Culpeper.
- †**Rustburg**—W76AE, W78AG, Central Virginia ETV, see Danville (WCVE-TV Ch. 23 & WCWV Ch. 57 Richmond)—1000-w, 100-w.
- South Boston**—See Halifax.
- South Hill**—See Chase City.
- South Salem**—See Garden City.
- †**Staunton**—W67AF, Virginia Bcstg. Corp., 223 E. Main St., Charlottesville (WVIR-TV Ch. 29 Charlottesville)—100-w.
- Strasburg**—See Front Royal.
- Stuart**—See Patrick County.
- Sugar Loaf**—See Garden City.
- †**Tangler**—W48AC, W54AC, W56BB, W65AQ, County of Accomack, see Craddockville (WHRO-TV Ch. 15 Hampton; WAVY-TV Ch. 10 Portsmouth; WTKR-TV Ch. 3 Norfolk; WVEC-TV Ch. 13 Hampton)—10-w each.
- †**Valley Village of Wintergreen (central part)**—W62AP, W68BG, W64AI, Wintergreen, a Virginia Ltd. Partnership, c/o 28 State St., Boston, MA (WTVR-TV Ch. 6 Richmond; WVIR-TV Ch. 29 Charlottesville; WSET-TV Ch. 13 Lynchburg)—10-w each.
- ***Valley Village of Wintergreen (northern & southern parts)**—W54AA, W56AS, W59AG, Wintergreen, a Virginia Ltd. Partnership, c/o 28 State St., Boston, MA (WTVR-TV Ch. 6 Richmond; WXEX-TV Ch. 8 Petersburg; WVIR-TV Ch. 29 Charlottesville)—10-w each.
- Washington County**—See Abingdon.
- Weber City**—See Gate City.
- Winchester**—See Front Royal.
- †**Woodstock**—W63AF, W65AB, W68AB, Board of Supervisors of Shenandoah County, Box 452, Woodstock (WRC-TV Ch. 4, WDVN-TV Ch. 9 & WTTG Ch. 5 Washington, DC)—100-w each.
- †**Wytheville, Drockett, rural Retreat, Fort Chiswell, Max Meadows, Jackson Ferry & Austinville**—W03AJ, Holston Valley Bcstg. Corp., 222 Commerce St., Kingsport, TN (WKPT-TV Ch. 19 Kingsport, TN).

WASHINGTON

- †**Aberdeen (Wishka Valley)**—K08GS, K10GX, K12HN, Wishka Translators, Rte. 1, Box 244R, Aberdeen (KOMO-TV Ch. 4 & KING-TV Ch. 5 Seattle; KOIN-TV Ch. 6 Portland, OR).
- †**Allen Camp (15-mi. SE of Forks)**—K13NY, Allen Logging Co., see Allen Logging Camp (CBUT Ch. 2 Vancouver, B.C.).
- †**Allen Logging Camp**—K10JQ, Allen Logging Co., Star Rte. 1, Box 736, Forks (KATU Ch. 2 Portland, OR).
- †**Ardenvoir**—K08AX, K10BB, K12BF, E.A.O.-TV, Box 341, Entiat (KXLY-TV Ch. 4, KHQ-TV Ch. 6 & KREM-TV Ch. 2 Spokane).
- †**Ashford, Elbe & Mineral**—K02LE, K09SB, K54AQ, K58BM, Pierce County TV Reception Improvement District 1, see below (KOMO-TV Ch. 4 & KING-TV Ch. 5 Seattle; KIRO-TV Ch. 7 Spokane & KING-TV Ch. 5 Seattle)—10-w, 10-w, 20-w, 20-w.
- Ashford, Elbe & Mineral**—Ch. 13, Pierce County TV Reception Improvement District 1, see below (KOMO-TV Ch. 4 Seattle)—10-w.

1985 Edition

VIDEO WEEK

for current reports on the home video industry
Call 202-872-9200 for more information.

- ***Ashford, Elbe, Mineral & National**—K50AJ, K56BN, K67CI, Pierce County TV Reception Improvement District 1, Box 28, Ashford (KSTW Ch. 11 Tacoma; KIRO-TV Ch. 7 Seattle; KTPS Ch. 28 Tacoma)—20-w, 20-w, 100-w.
- †**Azwell**—K07CV, K11DC, K13DA, Wells & Wade Fruit Co., Azwell (KXLY-TV Ch. 4, KHQ-TV Ch. 6 & KREM-TV Ch. 2 Spokane).
- †**Baker Flats rural area**—K57BA, K59BF, K61AY, Apple Valley TV Assn., see Cashmere (KXLY-TV Ch. 4, KHQ-TV Ch. 6 & KREM-TV Ch. 2 Spokane)—20-w each.
- †**Baring**—K02IA, K10JJ, K12KA, TV Improvement District 1 of King County, Box 66285, Seattle (KIRO-TV Ch. 7, KOMO-TV Ch. 4 & KING-TV Ch. 5 Seattle).
- Beach Drive**—See Seattle.
- †**Beverly & Vantage**—K07EC, K09EF, K12EN, Sentinel Bluff TV Inc., Box 114, Beverly (KEPR-TV Ch. 19 Pasco; KVEW Ch. 42 Kennewick; KNDU Ch. 25 Richland)—10-w each.
- Bingen**—See Hood River, OR.
- †**Bremerton**—K54AO, KIRO Inc., see Bunker (KIRO-TV Ch. 7 Seattle)—100-w.
- †**Brewster, Mansfield & Pateros**—K08AP, K10AP, K12AV, TV District No. 3 of Okanogan County, Box 274, Brewster (KREM-TV Ch. 2, KXLY-TV Ch. 4 & KHQ-TV Ch. 6 Spokane).
- †**Brewster & Pateros**—K56BK, Television District No. 3 of Okanogan County, Rte. 1, Box 60EL, Pateros (KSPS-TV Ch. 7 Spokane)—10-w.
- †**Bridgeport**—K07BC, K11AS, K13DL, Chief Joseph Community Services Inc., Box 565, Bridgeport (KXLY-TV Ch. 4, KHQ-TV Ch. 6 & KREM-TV Ch. 2 Spokane).
- †**Bunker, Centralia & Chehalis**—K53AZ, KIRO Inc., 1530 Queen Anne Ave. N., Seattle (KIRO-TV Ch. 7 Seattle)—100-w.
- †**Cashmere**—K09ES, K11EZ, K13ER, K40AE, Upper Wenatchee Valley TV Assn. Inc., Box 253, Cashmere (KREM-TV Ch. 2, KXLY-TV Ch. 4 & KHQ-TV Ch. 6 Spokane; KCTS-TV Ch. 9 Seattle)—1-w, 1-w, 1-w, 100-w.
- ***Cashmere (rural area)**—K49AL, Apple Valley ETV Assn., 50 N. Iowa Ave., East Wenatchee (KWSU-TV Ch. 10 Pullman)—100-w.
- †**Cashmere, Monitor & surrounding area**—K51AE, K53AH, K55BN, Apple Valley TV Assn. Inc., Box 582, Wenatchee (KXLY-TV Ch. 4, KHQ-TV Ch. 6 & KREM-TV Ch. 2 Spokane)—20-w each.
- †**Centralia & Chehalis**—K83AP, Centralia School District No. 401, Box 630, Centralia (KCPQ Ch. 13 Tacoma)—20-w. Requests CP to change primary station to KCTS-TV Ch. 9 Seattle.
- Centralia**—See Bunker.
- Chehalis**—See Bunker.
- Chehalis**—See also Manson—K75AA, K79AM, Manson Community TV Co. Inc., Star Rte., Chelan (KXLY-TV Ch. 4 & KHQ-TV Ch. 6 Spokane)—10-w each. Request CPs for switch from Ch. 75 & 79 to Ch. 58 & 66, respectively; delete Chelan from principal community; increase power to 100-w.
- †**Chelan Butte (farming community SSW)**—K03DI, K05DW, K07JO, E.A.O.-TV, see Ardenvoir (KXLY-TV Ch. 4, KREM-TV Ch. 2 & KHQ-TV Ch. 6 Spokane).
- †**Chelan Station**—K11IB, TV District No. 3 of Okanogan County, see Brewster (KREM-TV Ch. 2 Spokane).
- Clarkston**—See Lewiston, ID.
- †**Cle Elum vicinity**—K02EJ, K10IB, K12IR, Upper County TV Translator Corp., Rte. 4, Cle Elum (KING-TV Ch. 5, KOMO-TV Ch. 4 & KIRO-TV Ch. 7 Seattle)—10-w, 1-w, 1-w.
- †**Colockum, Stemlit & Wenatchee rural areas**—K63AO, K69BF, K79BY, Apple Valley TV Assn. Inc., see Cashmere (KXLY-TV Ch. 4 & KHQ-TV Ch. 6 Spokane; KAPP Ch. 35 Yakima)—100-w each.

Translators

WASHINGTON—(Continued)

***Colockum, Stemilt & Wenatchee**—K60AV, K67CD, Apple Valley TV Assn. Inc., see Cashmere (KSPS-TV Ch. 7 & KREM-TV Ch. 2 Spokane)—100-w each.

†**Colockum, Ellensburg, Stemilt & Wenatchee**—K65AU, Apple Valley TV Assn. Inc., see Cashmere (KHQ-TV Ch. 6 Spokane)—100-w.

†**Copalis, Grayland, Ocean City, Ocean Shore, Ocosta, Pacific Beach & Westport**—K08DL, K10EK, K12DO, Trans-Tel Co., 108 E. 1st St., Aberdeen (KOMO-TV Ch. 4, KING-TV Ch. 5 & KIRO-TV Ch. 7 Seattle), K08DL holds CP for 10-w.

†**Coulee City**—K08CU, K10DF, K12CS, Coulee City TV Assn. Inc., Coulee City (KREM-TV Ch. 2, KXLY-TV Ch. 4 & KHQ-TV Ch. 6 Spokane).

†**Curlew & Malo**—K03EJ, K09MP, K11NB, K13NV, Franson Peak TV Assn. Inc., Rte. D, Box 66, Curlew (KSPS-TV Ch. 7, KXLY-TV Ch. 4, KREM-TV Ch. 2 & KHQ-TV Ch. 6 Spokane)—5-w, 10-w, 5-w, 10-w.

†**Danville**—K08CR, K10DC, K12CP, Danville TV Assn., Danville (KREM-TV Ch. 2, KXLY-TV Ch. 4 & KHQ-TV Ch. 6 Spokane).

†**Deming**—K03FC, K10LB, K13PS, TV District 1, Box 121, Deming (KIRO-TV Ch. 7, KOMO-TV Ch. 4 & KING-TV Ch. 5 Seattle)—10-w each.

†**Douglas & vicinity**—K09EO, K11FC, K13CH, Douglas TV Assn. Inc., Waterville (KREM-TV Ch. 2, KXLY-TV Ch. 4 & KHQ-TV Ch. 6 Spokane).

†**Dryden**—K08JP, K10LG, K12LV, K57AY, Upper Wenatchee Valley TV Assn. Inc., see Cashmere (KREM-TV Ch. 2, KXLY-TV Ch. 4 & KHQ-TV Ch. 6 Spokane; KCTS-TV Ch. 9 Seattle)—1-w, 1-w, 1-w, 100-w.

†**East Valley area, Minnehaha Park area & Spokane**—K09FZ, Spokane TV Inc., see North Spokane (KXLY-TV Ch. 4 Spokane)—10-w.

†**East Valley, Pasadena Park & Spokane**—K11NU, Spokane TV Inc., see North Spokane (KXLY-TV Ch. 4 Spokane).

East Wenatchee—Ch. 27, Apple Valley ETV Assn., see Cashmere (KWSU-TV Ch. 10 Pullman)—100-w.

†**East Wenatchee & East Wenatchee Bench**—K71BA, K73BA, K75BB, Apple Valley TV Assn. Inc., see Cashmere (KREM-TV Ch. 2, KXLY-TV Ch. 4 & KHQ-TV Ch. 6 Spokane)—100-w each.

East Wenatchee, Lake Wenatchee & Wenatchee area—K18AD, Apple Valley ETV Assn., see Cashmere (KYVE-TV Ch. 47 Yakima)—100-w.

†**East Wenatchee & Wenatchee**—K45AC, King Bcstg. Co., 320 Aurora Ave. N., Seattle (KREM-TV Ch. 2 Spokane)—100-w.

East Wenatchee Bench—See East Wenatchee.

Elbe—See Ashford.

†**Electric City & Grand Coulee**—K08BY, K10FV, K12BZ, Grand Coulee TV Inc., Box 163, Grand Coulee (KREM-TV Ch. 3, KXLY-TV Ch. 4 & KHQ-TV Ch. 6 Spokane).

Ellensburg—See Colockum.

†**Ellensburg & Kittitas Valley area**—K63BZ, K69BE, K71AA, K74DT, Kittitas County TV Reception Improvement District 1, Box 606, Ellensburg (KAPP Ch. 35, KYVE-TV Ch. 47, KIMA-TV Ch. 29 & KNDO Ch. 23 Yakima)—100-w each.

†**Ellisford, Oroville, Pine Creek & Tunk Valley**—K69AY, TV Reception District I, Box 66285, Seattle (KSPS-TV Ch. 7 Spokane)—100-w.

†**Elma & Montesano**—K72BM, Olympia School District 11, 319 E. 4th St., Olympia (KCPQ Ch. 13 Tacoma)—100-w.

†**Entiat & Orondo**—K08BA, K10BA, K12BE, E.A.O.-TV, see Ardenvoir (KXLY-TV Ch. 4, KHQ-TV Ch. 6 & KREM-TV Ch. 2 Spokane).

†**Entiat (farming community ENE)**—K09BJ, K11BI, K13BI, E.A.O.-TV, see Ardenvoir (KREM-TV Ch. 2, KXLY-TV Ch. 4 & KHQ-TV Ch. 6 Spokane).

†**Ephrata, Grant County Airport, Moses Lake & Soap Lake**—K08CN, K11EY, K13EP, Peoples TV Assn. Inc., Box 315, Soap Lake (KREM-TV Ch. 2, KXLY-TV Ch. 4 & KHQ-TV Ch. 6 Spokane)—10-w, 1-w, 10-w.

†**Ephrata, Soap Lake & Wilson Creek**—K60AE, Peoples TV Assn. Inc., see above (KSPS-TV Ch. 7 Spokane)—10-w.

†**Everett**—K72CI, KIRO Inc., see Bunker (KIRO-TV Ch. 7 Seattle)—100-w.

†**Ferry**—K09EC, K11EI, K13DY, Kettle River Services Assn., Star Rte., Wauconda (KHQ-TV Ch. 6, KXLY-TV Ch. 4 & KREM-TV Ch. 2 Spokane).

†**Glenoma**—K02FE, K10GK, K13JE, Rainey Valley TV Service Inc., Glenoma (KOMO-TV Ch. 4, KING-TV Ch. 5 & KIRO-TV Ch. 7 Seattle).

†**Glenoma, Mossyrock & Onalaska**—K72CT, Eastern Lewis County ETV Assn., see Morton (KCTS-TV Ch. 9 Seattle)—100-w.

†**Glenwood**—K07OT, K09NU, K11KV, K13DQ, Glenwood TV Assn., Box 66285, Seattle (KATU Ch. 2, KPTV Ch. 12, KGW-TV Ch. 8 & KOIN-TV Ch. 6 Portland, OR)—1-w, 1-w, 10-w, 10-w.

Goldendale—See Dufur & The Dalles, OR.

Grand Coulee—See Electric City.

Grant County Airport—See Ephrata.

Grayland—See Copalis.

†**Grays River & Lebam**—K63AW, K67BJ, K69BR, Rural TV Cooperative Assn., Box 220, Roseburg (KIRO-TV Ch. 7 Seattle; KOMO-TV Ch. 4 Tacoma; KING-TV Ch. 5 Seattle)—100-w each.

†**Grays River & Lebam**—K65BU, Tacoma School District 10, Box 1357, 1101 S. Yakima Ave., Tacoma (KTPS Ch. 28 Tacoma)—100-w.

Grays River—See also Astoria, OR.

†**Issaquah & Mirrormont**—K03FA, K10LA, Television Reception District 2 of King County, 25230 S. E. Mirrormont, Issaquah (KCTS-TV Ch. 9 & KIRO-TV Ch. 7 Seattle)—10-w each.

†**Jackass Butte area & Wakefield**—K08CW, K10DK, K12CW, TV Reception District 1, Okanogan County, Omak (KHQ-TV Ch. 6, KXLY-TV Ch. 4 & KREM-TV Ch. 2 Spokane).

Keller & San Poll Valley—Ch. 11, Colville Confederated Tribes, Box 150, Nespelem (KXLY-TV Ch. 4 Spokane).

†**Kettle Falls, Marcus-Evans & Rice**—K08HY, K10GJ, K13IQ, Bisbee Mountain Translator Assn., Box 66285, Seattle (KREM-TV Ch. 2, KXLY-TV Ch. 4 & KHQ-TV Ch. 6 Spokane)—5-w, 1-w, 1-w.

Kennewick—See Richland.

Kittitas Valley—See Ellensburg.

†**Lake Chelan (South Shore resort area)**—K08FQ, K10FO, K12FT, South Shore TV, Rte. 1, Chelan (KREM-TV Ch. 2, KXLY-TV Ch. 4 & KHQ-TV Ch. 6 Spokane).

Lake Washington—See Seattle.

†**Lake Wenatchee & Plain area**—K08FC, K10KE, K12MB, Lake Wenatchee TV Inc., Star Rte., Leavenworth (KXLY-TV Ch. 4 Spokane; KAPP Ch. 35 Yakima; KREM-TV Ch. 2 Spokane).

†**Lake Wenatchee**—K13SQ, Lake Wenatchee TV Inc., see above (KYVE-TV Ch. 47 Yakima).

Lake Wenatchee—See also East Wenatchee.

†**La Push**—K07KJ, K09KZ, La Push TV Assn., Box 66285, Seattle (KOMO-TV Ch. 4 Seattle; KVOS-TV Ch. 12 Bellingham).

†**Laurier**—K08GG, K10GH, K12GM, Laurier TV Club, Laurier (KREM-TV Ch. 2, KXLY-TV Ch. 4 & KHQ-TV Ch. 6 Spokane)—10-w each.

†**Leavenworth, Peshastin & vicinity**—K03DU, K05FF, K07LA, Leavenworth Non-Profit TV Assn. Inc., R-1, Box 119, Leavenworth (KHQ-TV Ch. 6, KXLY-TV Ch. 4 & KREM-TV Ch. 2 Spokane).

Lebam—See Astoria, OR.

Lebam—See Grays River.

†**Long Lake-Suncrest**—K11NT, Spokane TV Inc., see North Spokane (KXLY-TV Ch. 4 Spokane).

†**Longview**—K70DT, Vancouver School District 37, 605 N. Devine Rd., Vancouver (KCPQ Ch. 13 Tacoma)—100-w.

†**Malaga & Rock Island rural areas**—K09CL, K11CS, K13CQ, Apple Valley TV Assn. Inc., see Cashmere (KREM-TV Ch. 2, KXLY-TV Ch. 4 & KHQ-TV Ch. 6 Spokane).

†**Malaga, South Wenatchee & Sunnyslope area**—K08CJ, K10CM, K12CF, Apple Valley TV Assn. Inc., see Cashmere (KREM-TV Ch. 2, KXLY-TV Ch. 4 & KHQ-TV Ch. 6 Spokane)—10-w each.

Malo—See Curlew.

***Malott & vicinity**—K67CH, TV Reception District 1, Okanogan County, Rte. 1, Box 109, Okanogan (KSPS-TV Ch. 7 Spokane)—100-w.

Mansfield—See Brewster.

†**Manson**—K63BJ, K69BX, Manson Community TV Co. Inc., see Chelan (KREM-TV Ch. 2 & KSPS-TV Ch. 7 Spokane)—100-w each.

Manson—See also Chelan.

Marcus-Evans—See Kettle Falls.

†**Mazama**—K02FZ, K04FT, K05EK, Upper Methow Valley TV Assn. Inc., Box 56, Winthrop (KREM-TV Ch. 2, KXLY-TV Ch. 4 & KHQ-TV Ch. 6 Spokane).

†**Merritt, Winton & vicinity**—K03EC, K05FN, W-M TV Assn., Box 149, Star Rte., Leavenworth (KHQ-TV Ch. 6 & KXLY-TV Ch. 4 Spokane).

†**Methow**—K09BI, K11BM, K13BN, Upper Methow Valley TV Assn. Inc., see Mazama (KREM-TV Ch. 2, KXLY-TV Ch. 4 & KHQ-TV Ch. 6 Spokane).

Mineral—See Ashford.

Minnehaha Park—See East Valley.

Mirrorront—See Issaquah.

†**Molson**—K09BM, K11BT, K13RU, Oroville TV Assn. Inc., see below (KREM-TV Ch. 2, KHQ-TV Ch. 6 & KXLY-TV Ch. 4 Spokane).

***Molson**—K05HK, Oroville TV Assn. Inc., 1522 Golden St., Oroville (KSPS-TV Ch. 7 Spokane).

Monitor—See Cashmere.

Montesano—See Elma.

†**Moses Lake, Othello, Royal City & Warden**—K52AF, K55DJ, K58BL, K68BV, Peoples TV Assn. Inc., see Ephrata (KSPS-TV Ch. 7, KREM-TV Ch. 2, KXLY-TV Ch. 4 & KHQ-TV Ch. 6 Spokane)—100-w each.

Moses Lake—See also Ephrata.

Mossyrock—See Glenoma.

National—See Ashford.

†**Neah Bay**—K55AQ, K57AI, K59AN, Makah Indian Tribe, Box 277, Neah Bay (KOMO-TV Ch. 4, KING-TV Ch. 5 & KIRO-TV Ch. 7 Seattle)—100-w each.

***Neah Bay**—K61BI, Makah Indian Tribe, see above (KCTS-TV Ch. 9 Seattle)—100-w.

†**Nile Valley**—K06BD, K07CD, Nile Valley TV Assn., Nile Star Rte., Box 43, Naches (KNDO Ch. 23 & KIMA-TV Ch. 29 Yakima)—10-w each.

†**North Spokane**—K11GD, Spokane TV Inc., W. 500 Boone Ave., Spokane (KXLY-TV Ch. 4 Spokane)—10-w.

†**NW Pacific Heights (Spokane)**—K09NN, Spokane TV Inc., see North Spokane (KXLY-TV Ch. 4 Spokane)—10-w.

†**Oakville**—K10GW, Town of Oakville, Box 52, Oakville (KIRO-TV Ch. 7 Seattle).

Ocean City—See Copalis.

Ocean Shores—See Copalis.

Ocosta—See Copalis.

†**Odessa**—K09AR, K11AR, K13IJ, K64AB, Odessa TV Club, 408 E. Third, Odessa (KXLY-TV Ch. 4, KHQ-TV Ch. 6, KREM-TV Ch. 2 & KSPS-TV Ch. 7 Spokane)—1-w, 1-w, 1-w, 100-w.

†**Okanogan & Omak**—K13NK, TV Reception District 1, see Ellisford (KSPS-TV Ch. 7 Spokane).

†**Okanogan, Omak, Pine Creek area & Tunk Valley**—K07DG, K09DG, K11DM, TV Reception District 1, Okanogan County, see Jackass Butte (KXLY-TV Ch. 4, KREM-TV Ch. 2 & KHQ-TV Ch. 6 Spokane).

†**Olympia**—K46AJ, KIRO Inc., see Bunker (KIRO-TV Ch. 7 Seattle)—100-w.

Omak—See Okanogan.

Onalaska—See Glenoma.

Orondo (rural area)—Ch. 39, Apple Valley ETV Assn., see Cashmere (KWSU-TV Ch. 10 Pullman)—100-w.

Orondo—See Entiat.

†**Oroville**—K04KZ, K05AM, K06JR, Oroville TV Assn. Inc., see Molson (KREM-TV Ch. 2 KXLY-TV Ch. 4 & KHQ-TV Ch. 6 Spokane).

***Oroville**—K07SB, Oroville TV Assn. Inc., see Molson (KSPS-TV Ch. 7 Spokane).

Oroville—See also Ellisford.

Othello—See Moses Lake.

Pacific Beach—See Copalis.

Pasadena Park—See East Valley.

†**Pasco**—K76CQ, Washington State U., see Ephrata (KWSU-TV Ch. 10 Pullman)—100-w.

1985 Edition

**Looking for BIG Visibility
At a Low Cost?
Professional Cards Work!
Call the advertising department at:
202/872-9200**

Pasco—See also Richland.

Pateros—See Brewster.

Peshaatin—See Leavenworth.

Pine Creek—See Ellisford.

Pine Creek—See also Okanogan.

Plain—See Lake Wenatchee.

†**Point Pulley & Puget Sound (surrounding west shoreline)**—K78BM, KIRO Inc., see Bunker (KIRO-TV Ch. 7 Seattle)—100-w.

†**Port Angeles**—K61CG, KIRO Inc., see Bunker (KIRO-TV Ch. 7 Seattle)—100-w.

†**Prescott**—K66BT, Prescott School District No. 402-37, A St., Box 65, Prescott (KSPS-TV Ch. 7 Spokane)—10-w.

†**Prescott**—K08DX, K10EJ, K12DM, Prescott TV System Inc., Prescott (KVEW Ch. 42 Kennewick; KEPR-TV Ch. 19 Pasco; KHQ-TV Ch. 6 Spokane).

Puget Sound—See Point Pulley.

†**Puyallup**—K79BE, KIRO Inc., see Bunker (KIRO-TV Ch. 7 Seattle)—100-w.

Puyallup—See also Narrows View.

†**Quinault**—K07CS, K10CP, K12CL, Quinault TV Inc., Amanda Park (KOMO-TV Ch. 4 & KING-TV Ch. 5 Seattle; KOIN-TV Ch. 6 Portland).

†**Quincy**—K70EP, K73AP, K77AO, K83AJ, Quincy Valley TV Inc., 206 H St. SE, Quincy (KSPS-TV Ch. 7, KREM-TV Ch. 2, KXLY-TV Ch. 4 & KHQ-TV Ch. 6 Spokane)—20-w, 20-w, 100-w, 100-w.

Randle—See Morton.

Rice—See Kettle Falls.

***Richland, Kennewick & Pasco**—K66BW, Full Gospel Business Men's Fellowship International-Tri City Chapter, c/o Clifford Rice, 3112 W. 10th Ave., Kennewick (WDLI Ch. 17 Canton, OH via satellite)—100-w.

†**Riverside**—K08CY, K10DM, K12CV, TV Reception District 1, Okanogan County, see Jackass Butte (KHQ-TV Ch. 6, KXLY-TV Ch. 4 & KREM-TV Ch. 2 Spokane).

***Riverside & vicinity**—K57BZ, TV Reception District 1 of Okanogan County, see Jackass Butte (KSPS-TV Ch. 7 Spokane)—100-w.

Rock Island—See Malaga.

Royal City—See Moses Lake.

San Poi Valley—See Keller.

Seattle—Ch. 52, Trinity Bcstg. of Seattle Inc., 815 NE Northgate Way, Seattle (KTBN-TV Ch. 40 Santa Ana, CA)—1000-w.

Seattle—Ch. 59, Neighborhood TV Co. Inc., Box 22073, Phoenix, AZ (KUSK Ch. 7 Prescott, AZ via satellite)—100-w.

†**Seattle (Beach Dr. area)**—K02EO, KIRO Inc., see Bunker (KIRO-TV Ch. 7 Seattle).

†**Seattle (western shore of Lake Washington)**—K02CU, Gaylord Bcstg. Co., Box 25125, Oklahoma City, OK (KSTW Ch. 11 Tacoma).

†**Skykomish**—K09LA, K11LG, K13LP, Upper Skykomish Valley TV District, Box 66285, Seattle (KOMO-TV Ch. 4, KING-TV Ch. 5 & KIRO-TV Ch. 7 Seattle).

Soap Lake—See Ephrata.

South Shore—See Lake Chelan.

South Wenatchee—See Malaga.

Spokane—Ch. 55, Neighborhood TV Co. Inc., see Seattle (KUSK Ch. 7 Prescott, AZ via satellite)—100-w.

Spokane—See also East Valley.

Translators

WASHINGTON—(Continued)

- Spokane**—See also NW Pacific Heights.
- †**Spokane (NW section)**—K10KI, Spokane TV Inc., see North Spokane (KXLY-TV Ch. 4 Spokane).
- †**Spokane (west sections)**—K13HE, Spokane TV Inc., see North Spokane (KXLY-TV Ch. 4 Spokane)—10-w.
- Stellacoom**—See Narrows View.
- Stemilt**—See Colocum.
- ***Sunnyside**—K55CY, Full Gospel Businessmen's Fellowship International, see Vancouver (WDLI Ch. 17 Canton, OH via microwave)—100-w.
- Suncrest**—See Long Lake.
- Sunnyslope**—See Malaga.
- †**Taholah**—K07HF, K09HM, K13HR, Quinault Tribal Council, Taholah (KOMO-TV Ch. 4 & KING-TV Ch. 5 Seattle; KSTW Ch. 11 Tacoma).
- Tacoma**—Ch. 45, Neighborhood TV Co. Inc., see Seattle (KUSK Ch. 7 Prescott, AZ via satellite)—100-w.
- †**Tonasket**—K08CX, K10DL, K12CX, TV Reception District 1, Okanogan County, see Jackass Butte (KHQ-TV Ch. 6, KXLY-TV Ch. 4 & KREM-TV Ch. 2 Spokane).
- Tonasket & vicinity**—Ch. 67, TV Reception District 1, Okanogan County, see Jackass Butte (KSPS-TV Ch. 7 Spokane)—100-w.
- †**Trout Lake**—K04GC, K05AP, K09KW, Trout Lake TV Assn., Trout Lake (KGW-TV Ch. 8, KPTV Ch. 12 & KOIN-TV Ch. 6 Portland, OR).
- Tunk Valley**—See Ellisford.
- Tunk Valley**—See also Okanogan.
- †**Twisp & Winthrop**—K08AY, K10BD, K12BA, TV Reception District 2 of Okanogan County, Winthrop (KREM-TV Ch. 2, KXLY-TV Ch. 4 & KHQ-TV Ch. 6 Spokane)—5-w each.
- Twisp & Winthrop**—Ch. 13, TV Reception District 2 of Okanogan County, Winthrop (KSPS-TV Ch. 7 Spokane)—5-w.
- †**Upper Squilchuck rural area**—K09FF, K11FJ, K13EZ, Apple Valley TV Assn. Inc., see Cashmere (KREM-TV Ch. 2, KXLY-TV Ch. 4 & KHQ-TV Ch. 6 Spokane).
- †**Vancouver**—K04EI, Vancouver School District 37, see Longview (KCPQ Ch. 13 Tacoma).
- Vancouver, WA-Portland, OR**—Ch. 61, Full Gospel Fellowship International, Portland Chapter, 1171 N.E. 72nd, Portland, OR (WDLI Ch. 17 Canton, OH via Satcom 2)—100-w.
- Vantage**—See Beverly.
- Wakefield**—See Jackass Butte.
- †**Walla Walla**—K14AA, Spokane TV Inc., see North Spokane (KXLY-TV Ch. 4 Spokane)—100-w.
- Warden**—See Moses Lake.
- Wenatchee**—See Colocum.
- Wenatchee**—See also East Wenatchee.
- Wenatchee (& suburbs)**—Ch. 43, Apple Valley ETV Assn., see Cashmere (KWSU-TV Ch. 10 Pullman)—100-w.
- Westport**—See Copalis.
- White River**—See Hood River, OR.
- White Salmon**—See Hood River, OR.
- Wilson Creek**—See Ephrata.
- Winthrop**—See Twisp.
- Winton**—See Merritt.
- Wishka Valley**—See Aberdeen.

WEST VIRGINIA

- †**Charleston**—W11AM, Gateway Communications Inc., 625 4th Ave., Huntington (WOWK-TV Ch. 13 Huntington).
- †**Georges Run Road**—W13AW, Short Gap TV Assn., Rte. 1, Keyser (WJAC-TV Ch. 6 Johnstown, PA)—5-w.

†**Grant County, Keyser & Mineral County (rural area)**—W48AA, West Virginia Board of Regents, see Parkersburg (WNPB-TV Ch. 24 Morgantown)—1000-w.

†**Hampshire & Morgan County rural area**—W60AB, West Virginia Educational Bcstg. Authority, see Parkersburg (WNPB-TV Ch. 24 Morgantown)—100-w.

Huntington—W55AT, Neighborhood TV Co. Inc., Box 22073, Phoenix, AZ (KUSK Ch. 7 Prescott, AZ via satellite)—100-w.

Keyser—See Grant County.

†**Martinsburg**—W44AA, West Virginia Educational Bcstg. Authority, see Parkersburg (WNPB-TV Ch. 24 Morgantown)—1000-w.

Mineral County—See Grant County.

†**Moorefield**—W70AE, W80AD, Valley TV Cooperative Inc., Moorefield (WDVM-TV Ch. 9 Washington, DC; WJAC-TV Ch. 6 Johnstown, PA)—10-w each.

Morgan County—See Hampshire.

†**Parkersburg**—W57AG, West Virginia Educational Bcstg. Authority, Suite B 424, State Capitol, Bldg. 6, Charleston (WPBY-TV Ch. 33 Huntington)—1000-w.

†**Romney**—W69AC, West Virginia Educational Bcstg. Authority, see above (WNPB-TV Ch. 24 Morgantown)—100-w.

†**Wheeling**—W41AA, West Virginia Educational Bcstg. Authority, see Parkersburg (WNPB-TV Ch. 24 Morgantown)—1000-w.

†**Williamstown, WV and Marietta, OH**—W75AG, Gateway Communications Inc., see Charleston (WOWK-TV Ch. 13 Huntington)—100-w.

WISCONSIN

***Armstrong Creek**—W39AE, State of Wisconsin Educational Communications Board, see River Falls (WLEF-TV Ch. 36 Park Falls)—100-w.

Bloomington—Ch. 49, State of Wisconsin Educational Communications Board, see River Falls (WHLA-TV Ch. 31 La Crosse)—100-w.

†**Darlington**—W56AB, W67AC, W69AB, City of Darlington, 116 E. Louisa St., Darlington (WMTV Ch. 33, WHA-TV Ch. 21 & WKOW-TV Ch. 27 Madison)—100-w each.

***Friendship**—W53AC, State of Wisconsin Educational Communications Board, see River Falls (WHRM-TV Ch. 20 Wausau)—100-w.

†**Fond du Lac**—W75AJ, Nationwide Communications Inc., 115 S. Jefferson St., Green Bay (WBAY-TV Ch. 2 Green Bay)—100-w. Requests CP to switch to Ch. 8.

†**Fond du Lac**—W70AO, Hearst Corp., 759 N. 19th St., Milwaukee (WISN-TV Ch. 12 Milwaukee)—100-w.

Grantsburg—See Hinkley, MN.

Green Bay—W08BW, Nationwide Communications Inc., 115 S. Jefferson St., Green Bay (WBAY-TV Ch. 2 Green Bay)—10-w.

†**La Crosse**—W83AH, KTTC TV Inc., 601 First Ave. SW, Rochester (KTTC Ch. 10 Rochester, MN).

†**Ladysmith**—W63AR, Hubbard Bcstg. Inc., 3415 University Ave., St. Paul, MN (KSTP-TV Ch. 5 Minneapolis-St. Paul, MN)—100-w.

Madison—Ch. 59, Neighborhood TV Co. Inc., Box 22073, Phoenix, AZ (KUSK Ch. 7 Prescott, AZ via satellite)—100-w.

†**Milwaukee**—W55AS, Weigel Bcstg. Co., 141 W. Jackson Blvd., Chicago, IL (WCIU-TV Ch. 26 Chicago, IL)—100-w.

†**Prairie du Chien, WI & McGregor, IA**—K12DZ, Backe Communications, 141 S. 6th St., La Crosse (WKBT Ch. 8 La Crosse).

†**River Falls**—W55AP, State of Wisconsin Educational Communications Board, 732 N. Midvale Blvd., Madison (WHWC-TV Ch. 28 Menominee)—100-w.

†**Sayner & Vilas County**—W57AR, Forward Telecasting Inc., 1114 Grand Ave., Wausau (WSAW-TV Ch. 7 Wausau)—1000-w.

†**Sheboygan**—W78AJ, Nationwide Communications Inc., see Fond du Lac (WBAY-TV Ch. 2 Green Bay)—100-w.

***Spoooner**—W57AS, Hubbard Bcstg. Inc., see Ladysmith (KSTP-TV Ch. 5 St. Paul-Minneapolis, MN)—100-w.

Upper Door County—See Washington Island Twp.

Vilas County—See Sayner.

†**Washington Island Twp. & Upper Door County**—W55AO, State of Wisconsin Educational Communications Board, see River Falls (WPNE Ch. 38 Green Bay)—100-w.

WYOMING

†**Afton, Auburn, Fairview, Grover & Smoot**—K110M, Star Valley TV System, Box 23, Afton (KID-TV Ch. 3 Idaho Falls, ID).

***Afton, Auburn, Fairview, Grover & Smoot**—K13LY, Star Valley TV System, see above (KIFI-TV Ch. 8 Idaho Falls-Pocatello, ID)—10-w.

†**Alta, WY-Driggs & Tetonian, ID**—K07QC, Grand Targhee, Alta, WY via Driggs, ID (KID-TV Ch. 3 Idaho Falls, ID)—10-w.

Alta—See also Driggs, ID.

†**Arapahoe, Fremont County (rural) & Riverton**—K03ER, K05FT, Riverton Fremont TV Club Inc., 113 S. Second E., Box 628, Riverton (KCNC-TV Ch. 4 & KRMA-TV Ch. 6 Denver, CO)—10-w each.

†**Arvada & Horse Creek**—K08GH, Arvada TV Assn., Arvada (KTWO-TV Ch. 2 Casper).

Auburn—See Afton.

Baggs—See Lower Snake River, CO.

†**Banner, Kerney, Lower Piney & Story**—K05AW, Story-Banner Community TV, Box 234, Story (KTVQ Ch. 7 Billings, MT).

†**Bear River, Evanston & Uinta County (rural)**—K06IF, Bridger Valley, Daggett County ETV Cooperative Services Board, see Fort Bridger (KUED Ch. 7 Salt Lake City, UT)—10-w.

†**Beaver Ridge, Cora, Daniel, Green River & Pinedale area**—K05DK, Cora Peak TV Assn., Daniel (KTWO-TV Ch. 2 Casper)—10-w.

†**Bedford, Etna, Freedom, Thayne & Turnerville**—K05GJ, K07PB, K12LI, Lower Star Valley Non-Profit TV Assn., Box 276, Thayne (KIFI-TV Ch. 8 & KID-TV Ch. 3 Idaho Falls-Pocatello, ID; KPVI Ch. 6 Pocatello, ID)—10-w each.

†**Big Goose & Ranchester**—K04FD, Sheridan TV Translator Inc., see Fort MacKenzie (KTVQ Ch. 2 Billings, MT).

†**Big Goose Community & Fort MacKenzie**—K06AT, Sheridan TV Translator Inc., see Fort MacKenzie (KTWO-TV Ch. 2 Casper)—10-w.

†**Big Laramie Valley, Bosler & Laramie**—K03CR, K10FQ, K12FY, Laramie Plains Antenna TV Assn. Inc., Box 188, Laramie (KUSA-TV Ch. 9, KMGH-TV Ch. 7 & KCNC-TV Ch. 4 Denver, CO)—10-w each.

†**Big Piney**—K10HO, Upper Green River TV System, Big Piney (KTVX Ch. 4 Salt Lake City, UT)—10-w.

†**Big Piney, Boulder, Cottonwood Creek, Daniel, East Fork River, El Paso Natural Gas Camp, Fork River (rural), Horse Creek & Speedway Road**—K07HM, K12AH, Upper Green River TV System, Big Piney (KTWO-TV Ch. 2 Casper; KID-TV Ch. 3 Idaho Falls, ID).

†**Big Piney & La Barge**—K04FV, Tulsa TV Assn., La Barge (KUTV Ch. 2 Salt Lake City)—5-w.

†**Bitter Creek, Recluse, Spotted Horse & Wildcat areas**—K10BL, Spotted Horse TV Booster Club, Spotted Horse (KTWO-TV Ch. 2 Casper).

†**Bondurant area**—K11MJ, K13NB, Hoback Basin TV, Bondurant (KID-TV Ch. 3 Idaho Falls; KTWO-TV Ch. 2 Casper).

†**Bondurant**—K69DD, Harriscopie Bcstg. Corp., 4200 E. 2nd, Casper (KTWO-TV Ch. 2 Casper)—100-w.

Bosler—See Big Laramie Valley.

Boulder—See Big Piney.

†**Bryan, Granger, Peru & Trona Plant (E of Granger)**—K03ES, K06IW, K07OI, Upper Bear River TV Service, Box 547, Evanston (KSL-TV Ch. 5, KTVX Ch. 4 & KUTV Ch. 2 Salt Lake City, UT)—5-w each.

†**Buffalo**—K06HM, K09KS, K13LI, Buffalo TV Assn., 80 S. Main St., Buffalo (KTWO-TV Ch. 2 Casper; KTVQ Ch. 2 Billings; KHSD-TV Ch. 11 Lead, SD)—10-w each.

†**California Oil Camp, Calpat, Fontenell, La Barge & Utah Oil Camp**—K06FD, K09IJ, Tulsa TV Assn., see Big Piney (KTVX Ch. 4 Salt Lake City, UT; KTWO-TV Ch. 2 Casper)—5-w, 1-w.

Calpat—See California Oil Camp.

Campbell County—See Wyodak.

†**Carbon County (rural) & Rawlins**—K56AV, K58AM, Jeffrey City Community TV Assn., see Jeffrey City (KRMA-TV Ch. 6 & KCNC-TV Ch. 4 Denver)—100-w each.

1985 Edition



†**Carlisle, Hulett, New Haven & Oshota**—K07GL, Little Missouri Butte TV Assn., Hulett (KTWO-TV Ch. 2 Casper).

†**Carlisle, Inyan Cara, Sundance & Williams Divide**—K09AC, K12AD, Sundance Community TV Assn., Sundance (KTWO-TV Ch. 2 Casper; KOTA-TV Ch. 3 Rapid City, SD).

†**Carter**—K08HB, K10HR, K12ID, Upper Bear River TV Service, Box 547, Evanston (KTVX Ch. 4, KUTV Ch. 2 & KSL-TV Ch. 5 Salt Lake City, UT)—10-w each.

†**Casper**—K06KH, Casper Community College District, 125 College Dr., Casper (KRMA-TV Ch. 6 Denver, CO)—100-w.

†**Casper, Glenrock, Midwest & rural areas**—K20AB, Hi Ho Bcstg. Corp. of Wyoming, 1121 Arapahoe, Thermopolis (KFWY-TV Ch. 10 Lander-Riverton)—1000-w.

†**Clark & rural area**—K07QA, K09OH, K11PK, K13QA, Park County, Box 110, Cody (KRMA-TV Ch. 6 Denver, CO; KULR-TV Ch. 8, Billings, MT; KTWO-TV Ch. 2 Casper; KTVQ Ch. 2 Billings, MT)—10-w each.

†**Clarks Fork, WY and Cooke City & Silver Gate, MT**—K11GE, K13FW, Shoshone River Power Inc., Box 780, Cody (KTVQ Ch. 2 & KULR-TV Ch. 8 Billings, MT).

†**Clarks Fork & Sugarloaf Mountain areas**—K02LH, K06KT, Park County, see Clark (KRMA-TV Ch. 6 Denver, CO; KTWO-TV Ch. 2 Casper)—10-w each.

†**Clarks Fork (Yellowstone River) & Sugarloaf Mountain areas**—K07GG, K09GI, Park County, see Clark (KTVQ Ch. 2 & KULR-TV Ch. 8 Billings, MT).

†**Clarks Fork Canyon & Sunlight Basin areas**—K04DB, K05CC, Park County, see Clark (KTVQ Ch. 2 & KULR-TV Ch. 8 Billings)—10-w each.

†**Clear Creek area & Clearmont**—K08JU, Clearcreek TV Booster Assn., Box 132, Clearmont (KTWO-TV Ch. 2 Casper).

†**Clearmont**—K10HN, Clearcreek TV Booster Assn., Box 132, Clearmont (KHSD-TV Ch. 11 Lead).

Clearmont—See also Clear Creek.

†**Cody**—K06AZ, K11BZ, K13GJ, Cody TV Club, Rte. 1 (KULR-TV Ch. 8 & KTVQ Ch. 2 Billings; KTWO-TV Ch. 2 Casper).

†**Cody, Powell & rural area**—K47AD, K49AI, K51AK, K53AL, K55CA, Park County, see Clark (KCYW-TV Ch. 14 Casper; KRMA-TV Ch. 6 Denver, CO; KULR-TV Ch. 8 & KTVQ Ch. 2 Billings, MT; KTWO-TV Ch. 2 Casper)—100-w each.

†**Cokeville Town**—K08HM, K10IF, K13FS, Cokeville TV Corp., Box 317, Cokeville (KUTV Ch. 2, KTVX Ch. 4 & KSL-TV Ch. 5 Salt Lake City, UT).

Cora—See Beaver Ridge.

Cottonwood Campground—See Crooks Gap Mining & Oil Camps.

Cottonwood Campground—See also Oil Camps.

Cottonwood Creek—See Big Piney.

†**Crooks Gap Mining & Oil Camps & Rural Cottonwood Campground**—K06IK, Jeffrey City Community TV Assn., see Jeffrey City (KDUH-TV Ch. 4 Scottsbluff, NE)—10-w.

Daniel—See Beaver Ridge.

Daniel—See also Big Piney.

†**Dayton & Tongue River**—K05AC, K10AE, Dayton TV Assn., Box 123, Dayton (KTVQ Ch. 2 & KULR-TV Ch. 8 Billings).

†**Douglas**—K04DE, K09KO, Douglas Entertainment Co., Rte. 1, Box 14, Douglas (KSTF Ch. 10, KDUH-TV Ch. 4 Scottsbluff, NE).

†**Dry Lake, Point of Rocks & Thayer Junction**—K09MJ, K11MR, K13NL, Upper Bear River TV Service, Box 547, Evanston (KSL-TV Ch. 5, KTVX Ch. 4 & KUTV Ch. 2 Salt Lake City)—5-w each. K13NL requests CP for switch from Ch. 13 to Ch. 7.

†**Dubois**—K04AF, K07HP, Dubois Community TV Club, Dubois (KFWY-TV Ch. 10 Riverton; KTWO-TV Ch. 2 Casper).

Translators

WYOMING—(Continued)

†**Dutch Creek area, Prairie Dog & Wynarno**—K10GZ, K12CA, Wynarno TV Assn., Wynarno (KULR-TV Ch. 8 & KTVQ Ch. 2 Billings).

East Fork River—See Big Piney.

†**Eden & Farson**—K08IL, K12JZ, Sweetwater TV Co. Inc., 602 Broadway, Rock Springs (KUTV Ch. 2 & KSL-TV Ch. 5 Salt Lake City, UT)—5-w each.

***Eden & Farson**—K10JI, Sweetwater TV Co. Inc., see above (KTVX Ch. 4 Salt Lake City, UT)—5-w.

†**Edgerton, Linch & Midwest**—K07NZ, Salt Creek TV Assn. Inc., 524 Peake, Box 8, Midwest (KHSD-TV Ch. 11 Lead, SD)—10-w.

El Paso Natural Gas Camp—See Big Piney.

†**Elmo, Hanna & Medicine Bow**—K08EH, Hanna-Elmo TV Assn., Box 111, Hanna (KTWO-TV Ch. 2 Casper).

†**Encampment**—K06BR, K08CP, Elk Mountain TV Co., Elk Mountain (KYCU-TV Ch. 5 Cheyenne; KTWO-TV Ch. 2 Casper)—10-w each.

Etna—See Bedford.

†**Evanston & Upper Bear River Valley**—K09JL, K11JQ, K13JV, Kilburn I. Porter, Box 303, Lyman (KSL-TV Ch. 5, KUTV Ch. 2 & KTVX Ch. 4 Salt Lake City, UT)—5-w each.

Evanston & Upper Bear River Valley—Ch. 6, Upper Bear River TV Service, Box 547, Evanston (KUED Ch. 7 Salt Lake City)—10-w.

Evanston—See also Bear River.

Fairview—See Afton.

Farson—See Eden.

†**Federal Mining Camp**—K07OU, Federal-American Partners, Star Route, Gas Hills (KCNC-TV Ch. 4 Denver).

Fontenell—See California Oil Camp.

Fork River—See Big Piney.

†**Fort Bridger, Little America, Lonetree, Mountain View & Opal**—K09DI, K11DN, K13DH, Lyman TV Assn., Box 641, Lyman (KSL-TV Ch. 5, KUTV Ch. 2 & KTVX Ch. 4 Salt Lake City, UT).

†**Fort Bridger, Little America, Lyman, McKinnon, Mountain View & Opal**—K07LS, Bridger Valley, Daggett County ETV Cooperative Service Board, Box 163, Mountain View (KUED Ch. 7 Salt Lake City, UT).

†**Fort MacKenzie & Sheridan**—K13LK, Sheridan TV Translator Inc., Box 150, Sheridan (KULR-TV Ch. 8 Billings, MT)—10-w. Requests CP for switch from Ch. 13 to Ch. 10.

Fort MacKenzie—See Big Goose Community.

Fort Washakie—See Lander.

Freedom—See Bedford.

Fremont County—See Arapahoe.

†**Gariand & Powell**—K05AB, K12AE, City of Powell, Box 30, Powell (KULR-TV Ch. 8 & KTVQ Ch. 2 Billings).

†**Gillette**—K04AB, Gillette TV Assn., Box 810, Gillette (KTWO-TV Ch. 2 Casper).

†**Gillette**—K06LM, Duhamel Bcstg. Enterprises, 518-1/2 St. Joseph St., Rapid City, SD (KSGW-TV Ch. 12 Sheridan)—10-w.

Gillette—See also Wyodak.

Glenrock—See Casper.

Granger—See Bryan.

†**Granger & Little America**—K69BY, Chrysostom Corp., 300 N. Center St., Casper (KWWY Ch. 13 Rock Springs)—100-w.

Green River—See Beaver Ridge.

***Greybull**—K09OM, Duhamel Bcstg. Enterprises, see Gillette (KSGW-TV Ch. 12 Sheridan)—10-w.

Greybull—See also Wood River.

Hanna—See Elmo.

Grover—See Afton.

†**Hartville & Sunrise**—K08FI, K12FE, Hartville Community TV, Box 33, Hartville (KTWO-TV Ch. 2 Casper; KYCU-TV Ch. 5 Cheyenne).

†**Hoback Junction**—K11LL, K13LY, Hoback Community Non-Profit TV Assn., Star Rte., Box 32, Jackson (KID-TV Ch. 3 & KIFI-TV Ch. 8 Idaho Falls, ID).

Horse Creek—See Arvada.

Horse Creek—See also Big Piney.

†**Hudson & rural surrounding area**—K11OI, K13OZ, Riverton-Fremont TV Club Inc., see Arapahoe (KTWO-TV Ch. 2 Casper).

†**Hulett**—K06GI, Hulett TV Club, Hulett (KHSD-TV Ch. 11 Lead, SD).

***Hulett**—K09PG, Hulett TV Club, see above (KIVV-TV Ch. 5 Lead-Deadwood, SD).

Hulett—See also Carlisle.

Inyan Cara—See Carlisle.

†**Jackson**—K11GI, KID Bcstg. Corp., Box 2008, 1255 E. 17th St., Idaho Falls, ID (KID-TV Ch. 3 Idaho Falls, ID).

†**Jackson**—K13FZ, Jackson Hole Translator Inc., Box 523 (KIFI-TV Ch. 8 Idaho Falls, ID)—10-w.

†**Jackson**—K56BT, Ambassador Media Corp., 425 E. Center, Pocatello, ID (KTWO-TV Ch. 2 Casper)—100-w.

Jackson—Ch. 12, Futura Communications Inc., 1866 E. Chisholm Dr., Nampa, ID (KPVI Ch. 6 Pocatello, ID)—10-w.

†**Jeffrey City**—K07NI, K09MI, K11MN, Jeffrey City Community TV Assn., Box 306, Jeffrey City (KCWY-TV Ch. 14 & KTWO-TV Ch. 2 Casper; KRMA-TV Ch. 6 Denver, CO)—10-w each.

†**Jeffrey City & rural area**—K13NW, Jeffrey City Community TV Assn., see Jeffrey City (KCNC-TV Ch. 4 Denver, CO)—10-w.

†**Kaycee**—K06IA, Powder River TV Booster Assn., Kaycee (KHSD-TV Ch. 11 Lead, SD). Holds CP for 10-w.

Kerney—See Banner.

†**La Barge**—K02GE, Tulsa TV Assn., see Big Piney (KSL-TV Ch. 5 Salt Lake City, UT).

La Barge—See Big Piney.

La Barge—See also California Oil Camp.

†**Lance Creek**—K09JI, Lance Creek TV Club, Lance Creek (KOTA-TV Ch. 3 Rapid City, SD).

†**Lander**—K12HM, Lander Valley TV Assn., Box 15, Fort Washakie Rte., Lander (KTWO-TV Ch. 2 Casper).

†**Lander, Riverton & Fort Washakie**—K04KD, Harriscop Bcstg. Corp., see Bondurant (KTWO-TV Ch. 2 Casper)—100-w.

†**Laramie**—K08IQ, Burke Bcstg. Co. of Cheyenne, 1800 Judson Rd., Longview, TX (KYCU-TV Ch. 5 Cheyenne)—100-w.

†**Laramie**—K70FC, Harriscop Bcstg. Corp., see Bondurant (KTWO-TV Ch. 2 Casper)—100-w.

†**Laramie**—K57AF, K59AM, Laramie Plains Antenna TV Assn. Inc., Box 188, Laramie (KRMA-TV Ch. 6 & KWGN-TV Ch. 2 Denver, CO)—100-w each.

Laramie—Ch. 61, Harriscop Bcstg. Corp., see Bondurant (KTWO-TV Ch. 2 Casper)—100-w.

Laramie—See also Big Laramie Valley.

Linch—See Edgerton.

Little America—See Fort Bridger.

Little America—See also Granger.

†**Little America & McKinnon**—K70EB, K72CX, K74DB, Daggett County TV Dept., County Courthouse, Manila (KUTV Ch. 2, KTVX Ch. 4 & KSL-TV Ch. 5 Salt Lake City)—100-w each.

†**Little Piney & Lower Piney**—K04FC, Piney TV Assn., Banner (KTWO-TV Ch. 2 Casper).

Lonetree—See Fort Bridger.

†**Lovell**—K04AA, K12AC, Lovell Byron Cowley TV, Box 458 (KULR-TV Ch. 8 Billings; KTVQ Ch. 2 Billings, MT).

***Lovell**—K07PW, Duhamel Bcstg. Enterprises Inc., see Gillette (KSGW-TV Ch. 12 Sheridan)—10-w.

Lovell—Ch. 61, Harriscop Bcstg. Corp., see Bondurant (KULR-TV Ch. 8 Billings, MT)—100-w.

Lower Piney—See Banner.

Lower Piney—See also Little Piney.

†**Lucerne District, Owl Creek & Thermopolis**—K05EA, Hot Springs Booster TV Inc., 944 Arapahoe, Thermopolis (KTWO-TV Ch. 2 Casper).

Lummus Co. Housing Facility—See Allied Chemical Co.

†**Lusk**—K08AJ, K12IS, Lusk TV Club, Lusk (KYCU-TV Ch. 5 Cheyenne; KTWO-TV Ch. 2 Casper).

Lyman—See Fort Bridger.

†**Mammoth & Yellowstone National Park**—K06AD, K10JH, K12GD, Mammoth Community TV, Box 255, Yellowstone National Park (KID-TV Ch. 3 Idaho Falls, ID; KTVQ Ch. 2 & KULR-TV Ch. 8 Billings, MT)—5-w, 1-w, 5-w.

†**Manderson & rural area**—K03GF, K06KW, K07SU, K13TX, Town of Manderson, Manderson (KRMA-TV Ch. 6 Denver, CO; KTWO-TV Ch. 2 Casper; KTVQ Ch. 2 & KULR-TV Ch. 8 Billings, MT)—1-w.

McKinnon—See Little America.

McKinnon—See also Fort Bridger.

†**Medicine Bow**—K07LI, K09LS, K13MP, Town of Medicine Bow, Medicine Bow (KMGH-TV Ch. 7 & KUSA-TV Ch. 9 Denver; KTWO-TV Ch. 2 Casper).

Medicine Bow—See also Elmo.

†**Meeteetse**—K09BP, K12BP, Meeteetse Community TV, Box 355, Meeteetse (KTVQ Ch. 2 & KULR-TV Ch. 8 Billings, MT).

†**Meeteetse & rural area**—K63BO, K65BW, K67CB, K69CS, Park County, see Clark (KRMA-TV Ch. 6 Denver, CO; KTWO-TV Ch. 2 Casper; KULR-TV Ch. 8 & KTVQ Ch. 2 Billings, Mont.)—100-w each.

Midwest—See Casper.

Midwest—See also Edgerton.

†**Moorcroft**—K06HL, K09KR, Moorcroft Community TV Inc., Box 389, Moorcroft (KHSD-TV Ch. 11 Lead, SD; KTWO-TV Ch. 2 Casper).

Mountain View—See Fort Bridger.

†**Newcastle**—K07AC, K09AD, K13JK, Newcastle TV Assn. Inc., Box 331, Newcastle (KDUH-TV Ch. 4 Scottsbluff, NE; KTWO-TV Ch. 2 Casper; KHSD-TV Ch. 11 Lead, SD). K13JK requests CP to add Lake Draw, Mondell & Skull Creek to principal community; change primary station to KIVV-TV Ch. 5 Lead-Deadwood, SD; increase power to 10-w.

New Haven—See Carlisle.

†**North Fork**—K07RS, K09SF, Park County, see Clark (both KTWO-TV Ch. 2 Casper).

North Shoshoni Fork—See Shoshoni River.

Opal—See Fort Bridger.

†**Orchard Ranch Ltd.**—K05CE, Orchard Ranch Ltd., N. Wood Rte., Ten Sleep (KTWO-TV Ch. 2 Casper).

†**Osage**—K08BI, Osage TV Assn. Inc., Osage (KTWO-TV Ch. 2 Casper).

Oshota—See Carlisle.

Owl Creek—See Lucerne District.

†**Pacific Power & Light Co.'s Steam Generating Plant Work Camp, Sweetwater County (located several miles from Point of Rocks)**—K08IG, Sweetwater TV Co. Inc., see Eden (KTWO-TV Ch. 2 Casper).

Passaic—See Otter, MT.

Peru—See Bryan.

†**Pinedale**—K70AX, Town of Pinedale, Pinedale Power & Light Co., Pinedale (KID-TV Ch. 3 Idaho Falls, ID)—20-w.

Pinedale—See also Beaver Ridge.

Point of Rocks—See Dry Lake.

Powell—See Cody.

Powell—See also Garland.

Prairie Dog—See Dutch Creek.

†**Ranchester**—K12AX, Ranchester TV Assn., Box 4, Ranchester (KTWO-TV Ch. 2 Casper).

Ranchester—See also Big Goose.

***Rawlins & Sinclair**—K11PJ, Harriscope Bcstg. Corp., see Bondurant (KTWO-TV Ch. 12 Casper)—100-w.

Rawlins—See also Carbon County.

1985 Edition

MEETINGS OF THE MINDS
 Unique Perspectives from Industry Leaders
 Available in Television Digest's
SUMMIT TRANSCRIPTS
 Call 202/872-9200 for more information

†**Recluse**—K05EN, Recluse TV Club, Box 132, Clearmont (KHSD-TV Ch. 11 Lead, SD).

Recluse—See also Bitter Creek.

†**Riverton**—K08GO, Riverton-Fremont TV Club Inc., Box 628, Riverton (KTWO-TV Ch. 2 Casper).

†**Riverton & rural area**—K12MJ, Riverton Fremont TV Club Inc., 113 South 2nd East, Riverton (KCWY-TV Ch. 14 Casper)—5-w.

Riverton—See also Arapahoe.

Riverton—See also Lander.

†**Rock River**—K04KW, K07JE, K09FY, K13KE, Town of Rock River, Rock River (KCNC-TV Ch. 4 & KMGH-TV Ch. 7 Denver, CO; KYCU-TV Ch. 5 Cheyenne; KUSA-TV Ch. 9 Denver, CO)—10-w, 1-w, 10-w, 1-w.

†**Rozet**—K13IP, Rozet TV Club, Rozet (KTWO-TV Ch. 2 Casper).

†**Saratoga & rural area**—K11ER, K13EI, Elk Mountain TV Co., Elk Mountain (KYCU-TV Ch. 5 Cheyenne; KTWO-TV Ch. 2 Casper)—10-w each.

†**Saratoga & rural area**—K07NT, K09OC, Jeffrey City Community TV Assn., see Jeffrey City (KCNC-TV Ch. 4 & KRMA-TV Ch. 6 Denver, CO)—5-w each.

†**Shell**—K05GE, K12KT, Shell TV Assn., Shell (KULR-TV Ch. 8 Billings, MT; KTWO-TV Ch. 2 Casper).

†**Sheridan**—K55BL, Harriscope Bcstg. Corp., see Bondurant (KTWO-TV Ch. 2 Casper).

†**Sheridan & surrounding rural areas**—K07HC, KTVQ Inc., 3203 3rd Ave N, Box 2257, Billings, MT (KTVQ Ch. 2 Billings, MT)—100-w.

Sheridan—See also Fort MacKenzie.

†**Shoshoni River (north & south fork rural areas)**—K04DA, K05CB, Park County, see Clark (KTVQ Ch. 2 & KULR-TV Ch. 8 Billings, MT). K05CB holds CP for 10-w. K04DA requests CP for 10-w.

†**Shoshoni River (upper south fork)**—K11GG, K13FX, Park County, see Clark (KTVQ Ch. 2 & KULR-TV Ch. 8 Billings, MT)—5-w each.

***Shoshoni**—K13NZ, Shoshoni TV Assn., Box 265, Shoshoni (KTWO-TV Ch. 2 Casper).

Sinclair—See Rawlins.

Smoot—See Afton.

†**South Fork**—K02LG, K06KS, Park County, see Clark (KRMA-TV Ch. 6 Denver, CO; KTWO-TV Ch. 2 Casper)—1-w, 10-w.

†**South Park**—K07KS, K09LF, South Park Community Non-Profit TV Assn., Box 1184, Jackson (KID-TV Ch. 3 & KIFI-TV Ch. 8 Idaho Falls, ID).

Speedway Road—See Big Piney.

Spotted Horse—See Bitter Creek.

Story—See Banner.

Sugarloaf Mountain—See Clarks Fork.

Sundance—See Carlisle.

†**Sunlight Basin**—K13SP, Park County, see Clark (KTWO-TV Ch. 2 Casper).

†**Sunlight Basin (rural) & Clark Fork area**—K11QL, Park County (KRMA-TV Ch. 6 Denver, CO)—10-w.

Sunlight Basin—See also Clarks Fork Canyon.

Sunrise—See Hartville.

†**Superior**—K12FH, Sweetwater TV Co., see Eden (KTWO-TV Ch. 2 Casper).

†**Superior**—K03FD, K06JQ, K07PO, Superior Community TV, Box 74, 65 B St., Superior (KTVX Ch. 4, KSL-TV Ch. 5 & KUTV Ch. 2 Salt Lake City, UT).

†**Ten Sleep**—K09EL, Ten Sleep Free TV Club, Box 114, Ten Sleep (KTWO-TV Ch. 2 Casper).

Translators

WYOMING—(Continued)

Thayer Junction—See Dry Lake.

Thayne—See Bedford.

Thermopolis—See Lucerne District.

Tongue River—See Dayton.

Trona Plant—See Bryan.

Turnerville—See Bedford.

Uinta County (rural)—See Bear River.

Upper Bear River Valley—See Evanston.

†**Upper Greybull River & Wood River rural areas**—K06DJ, K13FO, Park County, see Clark (KTVQ Ch. 2 & KULR-TV Ch. 8 Billings, MT)—10-w each.

†**Upton**—K07BZ, K13BJ, Upton Community TV, Box 158, Upton (KOTA-TV Ch. 3 Rapid City, SD; KTWO-TV Ch. 2 Casper).

Utah Oil Camp—See California Oil Camp.

†**Wamsutter**—K13KN, Town of Wamsutter, c/o Mayor's Office, Wamsutter (KTWO-TV Ch. 2 Casper).

†**Wheatland**—K03EU, K06JG, K08GL, K12HE, Wheatland Rural Electric Assn., Box 1209, Wheatland (KYCU-TV Ch. 5 Cheyenne; KTNE-TV Ch. 13 Alliance, NE; KDUH-TV Ch. 4 Scottsbluff, NE; KTWO-TV Ch. 2 Casper)—5-w, 5-w, 1-w, 5-w.

Wildcat—See Bitter Creek.

Williams Divide—See Carlisle.

†**Wood River & upper Greybull areas**—K04LA, Park County, see Clark (KTWO-TV Ch. 2 Casper)—10-w.

†**Wood River**—K07RT, Park County, see Clark (KRMA-TV Ch. 6 Denver, CO).

Wood River—See also Upper Greybull River.

†**Worland**—K04DZ, K12BK, Farmers TV Assn., Box 541, Worland (KULR-TV Ch. 8 Billings; KTWO-TV Ch. 2 Casper).

Wyarno—See Dutch Creek.

†**Wyodak, Gillette & Campbell County (rural)**—K08AA, Wyodak TV Assn., Box 149, Gillette (KTWO-TV Ch. 2 Casper)—10-w.

Yellowstone National Park—See Mammoth.

Yellowstone River—See Clarks Fork.

GUAM

†**Merizo**—K04JG, Guam Educational Telecommunications Corp., Box 3615, Agana (KGTF Ch. 12 Agana)—10-w.

PUERTO RICO

†**Adjuntas**—W82AL, Blair Bcstg. of Puerto Rico Inc., 1290 Ave. of the Americas, New York, NY (WKAQ-TV Ch. 2 San Juan)—100-w.

†**Adjuntas**—W49AC, SFN Puerto Rico Communications Inc., 1900 E. Lake Ave., Glenview, IL (WAPA-TV Ch. 4 San Juan)—100-w.

†**Aguada & Aguadilla**—W32AA, Blair Bcstg. of Puerto Rico Inc., see Adjuntas (WKAQ-TV Ch. 2 San Juan)—1000-w.

†**Aguadilla**—W10AN, American Colonial Bcstg. Corp., Box 4189, San Juan (WSUR-TV Ch. 9 Ponce).

Aguadilla—See also Aguada.

†**Caguas**—W58AA, Ponce TV Corp., Darlington Bldg., Marina St., Ponce (WLUZ-TV Ch. 7 Ponce)—1000-w.

†**Fajardo**—W09AT, Blair Bcstg. of Puerto Rico, see Adjuntas (WKAQ-TV Ch. 2 San Juan)—10-w.

***Fajardo**—W56BC, WPRV-TV Inc., Box 1887, Muskogee, OK (WPRV-TV Ch. 13 Fajardo)—100-w.

Guanica—Ch. 8, Western Bcstg. Corp. of Puerto Rico, Box AQ, Mayaguez (WOLE-TV Ch. 12 Aguadilla-Mayaguez).

†**Guayama**—W08AB, Island Translator System, Box 532, Guayama (WKBM-TV Ch. 11 Caguas). Requests 5-w.

Isabella—Ch. 10, Western Bcstg. Corp. of Puerto Rico, see Guanica (WOLE-TV Ch. 12 Aguadilla-Mayaguez).

†**Jayuya**—W83AO, Blair Bcstg. of Puerto Rico, see Adjuntas (WKAQ-TV Ch. 2 San Juan)—100-w.

†**Maricao**—W82AM, American Colonial Bcstg. Corp., see Aguadilla (WSUR-TV Ch. 9 Ponce)—100-w.

†**Maricao, Sabana Grande & San German**—W72AO, Blair Bcstg. of Puerto Rico, see Adjuntas (WKAQ-TV Ch. 2 San Juan)—100-w.

†**Mayaguez**—W08BM, Quality Telecasting Corp., Box 9986, Santurce (WORA-TV Ch. 5 Mayaguez).

†**Mayaguez**—W22AB, Blair Bcstg. of Puerto Rico, see Adjuntas (WKAQ-TV Ch. 2 San Juan)—1000-w.

Mayaguez—Ch. 16, Ponce Television Corp., see Caguas (WLUZ-TV Ch. 7 Ponce)—1000-w.

Mayaguez—Ch. 16, Quality Telecasting Corp., see above (WORA-TV Ch. 5 Mayaguez)—1000-w.

†**Orocovis**—W56AA, SFN Puerto Rico Communications Inc., see Adjuntas (WAPA-TV Ch. 4 San Juan)—100-w.

***Sabana Grande & San German**—W10AS, American Colonial Bcstg. Corp., see Aguadilla (WSUR-TV Ch. 9 Ponce)—10-w.

Sabana Grande & San German—Ch. 8, Western Bcstg. Corp. of Puerto Rico, see Guanica (WOLE-TV Ch. 12 Aguadilla-Mayaguez).

Sabana Grande—See also Maricao.

†**San German**—W60AA, Western Bcstg. Corp. of Puerto Rico, see Guanica (WOLE-TV Ch. 12 Aguadilla)—100-w.

San German—See Maricao.

San German—See also Sabana Grande.

†**San Sebastian**—W38AB, Ponce Television Corp., see Caguas (WLUZ-TV Ch. 7 Ponce)—1000-w.

†**Tuado**—W08AS, Dept. of Education of Puerto Rico, Zequeira Bldg., Stop 35, Hato Rey (WIPR-TV Ch. 6 San Juan).

†**Tuado**—W70AW, SFN Puerto Rico Communications Inc., see Adjuntas (WKAQ-TV Ch. 2 San Juan)—100-w.

†**Tuado**—W43AA, WAPA-TV Bcstg. Corp., see Adjuntas (WAPA-TV Ch. 4 San Juan)—100-w.

†**Yauco**—W42AA, Blair Bcstg. of Puerto Rico, see Adjuntas (WKAQ-TV Ch. 2 San Juan)—100-w.

VIRGIN ISLANDS

†**Charlotte Amalie**—W05AS, Antilles Bcstg. Corp., Sunny Isle Shopping Center, St. Croix (WSVI Ch. 8 Christiansted)—10-w.

***Christiansted (various small & rural areas)**—W21AA, Virgin Islands Public TV System, Box 7077, Charlotte Amalie (WTJX-TV Ch. 12 Charlotte Amalie)—10-w.

Christiansted—Ch. 5, Virgin Islands Public Television System.

***Coral Bay**—K03FE, Virgin Islands Public TV System, see Christiansted (WTJX-TV Ch. 12 Charlotte Amalie)—10-w. Requests CP to switch to Ch. 21.

***Fredericksted (surrounding area), St. Croix**—K13PY, Virgin Islands Public TV System, see Christiansted (WTJX-TV Ch. 12 Charlotte Amalie)—100-w. Granted modification of CP to switch from Ch. 13 to Ch. 15 & increase power to 100-w.

TRANSLATORS OWNED AND OPERATED BY TELEVISION STATIONS

August 1984

All stations are licensed unless preceded by an asterisk (*) which indicates CP status. These stations are included in the complete listing of Translator Stations which precedes this section.

ALABAMA

WBMG Birmingham: W78AI Cahaba Hts., Mountain Brook & Vestavia Hills.

WIIQ Demopolis: *W58JC Jackson.

WDHN Dothan: W55AR Andalusia.

WTVY Dothan: *W56AW Fort Walton Beach, FL.

WFIQ Florence: W74AL Guin; W70AN Hampton; W72AH Winfield.

ALASKA

KAKM Anchorage: K67AY Bird Point interfacing with Girdwood; K39AA Clam Gulch & Homesites; K05FW Girdwood; K45AB Kasilof, K12LA Kenai & Soldotna; K48AC North Kenai; K07PG Seward; K05FU; *K49AU Sutton.

KTUU-TV Anchorage: *K10KD Atlantic Richfield Co. Base Camp & Prudhoe Bay; *K07OE Camp Lonely; K04DS Cooper's Landing & Upper Kenai River area; K09GC Kasilof, Kenai, Soldotna & Sterling; K09JE Palmer; K09GZ Sutton; K09OO Talkeetna.

KIMO Anchorage: K05EZ Kasilof, Kenai, Soldotna & Sterling.

KTVA Anchorage: K10JU Atlantic Richfield Co. Base Camp & Prudhoe Bay; K08IZ BP Alaska Camp & Prudhoe Bay; K07NX Camp Lonely; K04CP Sutton; K04DO Talkeetna; K13GQ Wildwood.

KYUK-TV Bethel: K10KV Alukanuk; K03EA Alukanuk & Mountain Village; K13MX Anlak, Kalskag & Russian Mission; K10JN Cape Newenham & Kongiganak; K12KE Chevak & Hooper Bay; K03EH Crooked Creek; K07LR Eek & Tuntutuliak; K10JM Georgetown & Stony River; K11MX Goodnews Bay; K02JA Kongiganak; K07PC Kotlik; *K13NS Kwigillingok & Mekoryuk; *K02HV Kwigillingok, Mekoryuk & Newtok; K02JC Kwiguk; K09MB Marshall & Pilot Village; K11MG Pitkas & St. Mary's; K07NQ Platinum; K11OG Quinhagak; K08ID Tuluksak; K02JB Tununak; K07PT White Bear.

KATN Fairbanks: K04FO Copper Center; K09IZ Copper Center & Kenny Lake; K12KU Delta Junction; K13JW Gakona; K04FQ Glenallen & Richardson Hwy.; K13MZ Healy, Suntrana & Usibelli; K13KS Nenana; K13KI Paxson & Paxson Lake; K07IN Tolsona. Also owns translators in following pipeline camps: K07MB Atigun; K07MC Chandalar; K55AS Delta; K07MD Dietrich; K07MF 5 Mile; K07NM Fort Liscum Valdez; K07LZ Franklin Bluff; K07MA Galbraith; K07MI Glenallen; K07NA Happy Valley; K07MZ Isabell; K07MH Livingood; K07LY Old Man; K12KG Pump Station #1; K12JU Pump Station #3; K12JV Pump Station #10; K12KD Pump Station #12; K07ME Prospect; K07LX Sheep Creek; K07NF Slope; *K07OD Sourdough; K07LW Tonsina; K07MG Toolik.

KTVF Fairbanks: K07NJ Clearwater, Delta Junction & Ft. Greeley; K04CO Healy, Suntrana & Usibelli; K07EU Nenana; K03ED Tanacross & Tok. Also owns translators in following pipeline camps: K07MR Atigun; K07MS Chandalar; K55AT Delta; K07MT Dietrich; K07MV 5 Mile; K07NK Fort Liscum Valdez; K07MP Franklin Bluff; K07MQ Galbraith; K07MY Glenallen; K07NA Happy Valley; K07MZ Isabell; K07MX Livingood; K07MO Old Man; K12KF Pump Station #1; K12JW Pump Station #3; K12JX Pump Station #10; K12KC Pump Station #12; K07MU Prospect; K07MN Sheep Creek; K07MM Tonsina; K07MW Toolik.

KUAC-TV Fairbanks: K05FI Delta Junction; K07ND Healy; K06JX Manley Hot Springs; K04HL Nenana.

KJUD Juneau: K11OX Airport Area, Auke Bay, Gastineau Channel & Mendenhall Glacier area; K13OC Douglas/Juneau.

ARIZONA

KAET Phoenix: K42AC Clarkdale, Cornville, Cottonwood & Prescott; K66BS Flagstaff; K55DB Prescott & Chino Valley.

KTSP-TV Phoenix: K36AE Clarkdale & Verde Valley; *K68BW East Flagstaff & Leupp; K13JI Flagstaff; K09JZ Winslow.

KPAZ-TV Phoenix: *K57BD Bisbee, Green Valley, Patagonia, Sierra Vista, Sonoita & Tucson; K58AV Clarksdale, Cottonwood & Jerome; K62BA Flagstaff.

KTVK Phoenix: K38AI Cottonwood, Clarksdale & Cornville; *K55CU Flagstaff.

KGUN-TV Tucson: K02BW & K48AV Casas Adobes.

KOLD-TV Tucson: K07DA Casas Adobes.

KUAT-TV Tucson: K71BQ Tucson.

KVOA-TV Tucson: K74DC Casas Adobes.

ARKANSAS

KAIT-TV Jonesboro: K11JW Blytheville.

KETS Little Rock: K13MV Eudora.

KTHV Little Rock: K13HP Euclid Heights & Hot Springs.

CALIFORNIA

KHSL-TV Chico: K76BG Chester, Greenville & Westwood; K11JU Quincy; K06GZ Whitmore.

KIEM-TV Eureka: K08HE Garberville & Redway; K11IQU Orleans, K08FB Rio Dell; K08GR Willow Creek.

KVIQ-TV Eureka: K10HX Garberville; K10FS Rio Dell & Scotia.

KFSN-TV Fresno: K71BC Lemnonton & Woodlake.

KFTV Hanford-Fresno: *K39AB Bakersfield.

KMEX-TV Los Angeles: K41AI Denver, CO.

KMST Monterey-Salinas: K59AY Hollister; K57AV Santa Cruz.

KESQ-TV Palm Springs: K82BQ Hemet, Joshua Tree, San Jacinto, Twentynine Palms & Yucca Valley.

KRCR-TV Redding: K72AD Alturas; K02FB Bieber, Little Valley & Lookout; K05DQ Burney, Fall River Mills & McArthur; K08FZ Colusa, Maxwell & Williams; K10HP Eagle Lake & Spaulding areas; K02FF Lakehead; K05DZ North Arm of Indian Valley & Quincy; K05DY O'Brien; K08FO Oroville; K05EM Paradise; K12JG Weed; K13LO Yreka.

KSBW-TV Salinas-Monterey: K13GS Carmel Valley Village; K02DC Sycamore Flats & Upper Arroyo.

KSCI San Bernardino: K48AL Poway & surrounding areas.

KCST-TV San Diego: K62AK La Jolla.

KPBS-TV San Diego: K67AM La Jolla; K59AL University of California & University City, Torrey Pines unincorporated area.

KICU-TV San Jose: K29AB Salinas.

KNTV San Jose: K56BR Palo Alto, Mountain View, Los Altos, Sunnyvale, Saratoga, Los Gatos & San Jose.

KTEH San Jose: K25AC Capitola, Watsonville, Santa Cruz, Salinas & Monterey; K65AW Gilroy & San Martin; K82BC Morgan Hill.

KSBY-TV San Luis Obispo: K59CD Santa Barbara.

KTBN-TV Santa Ana: K64AT Adelanto, Apple Valley, Phelan, Silver Lakes & Victorville; K65CA Arvin & Lamont; *K55CN Bakersfield; K60BB Desert Hot Springs; K62AN Lancaster, Palmdale & Quartz Hill; K66BM Palm Springs; K55CC Thousand Oaks; K57BT Denver, CO.

KEYT Santa Barbara: K57BC Morro Bay, Paso Robles & San Luis Obispo; *K57BS Santa Barbara, Ventura & Oxnard.

O & O Translators

CALIFORNIA—(Continued)

KCOY-TV Santa Maria: K07II Morro Bay; K10FK San Luis Obispo; K10GR Solvang.

KMPH Visalia-Fresno: K55BZ Catheys Valley, Hornitos & Planada.

COLORADO

KBDI-TV Broomfield: *K11QJ, K60CF Boulder.

KKTV Colorado Springs: K10LI Canon City; K56BG Eight Mile Ridge & Royal Gorge; K57CB Romeo, La Jara, Manassa, Antonio & Alamosa.

KRDO-TV Colorado Springs: K03CO Alamosa; K81BI Buena Vista, Leadville, Mosca & Salida; K12ME Canon City; K74DM Eight Mile Ridge & Royal Gorge; K74DU Mt. Massive Trout Club & vicinity.

KREZ-TV Durango: K06JF Cortez; K68AZ Durango & Hermosa; K66AT Mancos & rural areas; K66AV Nutria & Sunetha; K02IL Pagosa Springs.

KJCT-TV Grand Junction: K28AD Montrose.

KREX-TV Grand Junction: K02AF Carbondale; K03EQ Douglas Creek rural area; K07GD Glenwood Springs & rural area; K02HW Grand Valley; K70EM Little Cimarron Creek rural area; K07JF New Castle; K13AO New Castle, Rifle, Carbondale, Cattle Creek, Missouri Heights & Glenwood Springs; K02GG Rifle; K03DY Rulison; K08HT Upper Divide Creek.

KREY-TV Montrose: K09MR Gateway; K02GC Naturita, Norwood, Nucla & Paradox; K06GQ Naturita; K03FX Placerville; K03AY Ridgway.

KTSC Pueblo: *K04KB Aguilar; K55CL Alamosa, La Jara, Manassa, Romeo & Antonito; K21AB Colorado Springs; K02KJ Del Norte; K03FR La Veta; K07PA Manitou Springs; K53AR Salida, Buena Vista, Center & Monte Vista; K02KI San Luis; K69CX Trinidad, Valdez & Hoehne.

KOAA-TV Pueblo-Colorado Springs: K30AA Colorado Springs.

CONNECTICUT

WEDH Hartford: W61AC Waterbury.

WVIT Hartford-New Britain: W79AI Torrington; W59AA West Haven.

FLORIDA

WCIX Miami: W61AA Ft. Lauderdale; W69AA Hollywood; W33AA Miami; W64AD North Ft. Lauderdale.

WMBB Panama City: *W17AB Tallahassee.

WTOG St. Petersburg: W21AB Fort Pierce, Stuart & Vero Beach; W61AK Inverness; W29AB Ocala; W61AP Okeechobee; *W27AE Sebring.

WFSU-TV Tallahassee: W22AD Panama City & adjacent communities.

GEORGIA

WCLP-TV Chatsworth: W65AD Cedartown; W27AA Draketown; W51AB Flintstone, rural areas of Dade & Walker Counties; W50AB Hiawassee; W35AA Lafayette; W04BJ Young Harris.

WJSP-TV Columbus: W49AD Carrollton; W48AB Columbus.

WCES-TV Wrens: W52AA Carnesville; W60AE Elberton; W22AC Hartwell & Royston; W68AF Toccoa.

HAWAII

KHVO Hilo: K74BA Naalehu & Pahala; K70BS Naalehu & volcano area.

KGMB Honolulu: K69BZ Lihue; K57BI Waimea.

KHET Honolulu: K63AZ Anahola; K67BA Hakalau; K68BE Hanalei & Princeville; K63AI Kaumakani; K62AQ Kilauea; K67AV Lihue; K63AA Waialea; K66AY Waipake.

KHON-TV Honolulu: K78AR Lihue.

KITV Honolulu: K74BC Lihue.

KMEB-TV Walluku: K69CF Hawaiian Ocean View Estates; K04FE Hilo; *K38AN Kaneohe & Kallua; K56BD Kilauea Military Camp; K63BB Naalehu & Pahala; K67BN Pahala; *K63BP Waimea (Kamuela).

IDAHO

KAID Boise: K11PB Cambridge & Midvale; K05GO Council; K69CK Crouch & Garden Valley; K13QF Glens Ferry; *K02JQ Richfield.

KBCI-TV Boise: K09HN Cambridge & Midvale; K11GR Cascade; K09HS Glens Ferry; K04EF Hailey, Ketchum & Sun Valley; *K55BE Jerome & Twin Falls; K13IA Lowman; K10FD McCall & New Meadows; K10GQ Huntington, OR; K11LS Jordan Valley, OR.

KTVB Boise: K13SO Boise & Collister; K05DC Cambridge & Midvale; K13GO Cascade; K05DD Glens Ferry; K12EZ McCall & New Meadows; K13SL Huntington, OR.

KID-TV Idaho Falls: K65AZ Albion, Burley & Rupert, ID; K11GI, Jackson, WY.

KIFI-TV Idaho Falls: K61AP Albion, Burley & Rupert; K13RV, K61CI Leadore; K12MA Rexburg, St. Anthony & Sugar City.

KUID-TV Moscow: K59BW Bonners Ferry; K26AD Coeur d'Alene & Post Falls; K59BA, Cottonwood, Craigmont, Grangeville & Nezperce; *K05GP Juliaeta; K11KO Kamiah; *K67BX Kellogg; *K05GQ Kooskia & Stites; K64BR Lewiston; *K57CM Priest Lake rural area; K10GA, *K64BD Priest River & Sandpoint; K69CN Rose Lake & St. Maries.

KISU-TV Pocatello: K69DC Albion, Burley, Heyburn, Oakley, Paul & Rupert; K12LS Challis & Ellis rural area; K13QE Driggs, Teton & Victor; K69CL Georgetown; K13QH Irwin & Swan Valley; K59BY Lava Hot Springs; K62BD Malad; *K06JV May rural area; K57BN Montpelier.

KPVI Pocatello: K63BX Burley & Rupert area; *Twin Falls & Jerome.

KMVT Twin Falls: K09IR Albion, Elba, Idaho rural area & Malta; K59CC Burley, Rupert & Albion; K04EN Glens Ferry; *K57CC Hagerman; K09AQ Ketchum; K13HG Ketchum, Sun Valley & Warm Springs.

ILLINOIS

WCIA Champaign: W49AA Springfield.

WAND Decatur: W68AA Danville.

WSIL-TV Harrisburg: K10KM Cape Girardeau, MO.

IOWA

KGAN-TV Cedar Rapids: K12EA Decorah; K74CU Iowa City; K13MN Washington.

WOC-TV Davenport: K79BL Iowa City.

KYIN Mason City: K14AF Decorah; K38AB Fort Madison; K44AB, Keokuk; K41AD, Lansing; K33AA, Ottumwa; K25AA, Rock Rapids; K33AB, Sibley. **Note:** All licensed to Iowa Public Bcstg. Board.

KTVO Ottumwa-Kirksville, MO: *K55BD Princeton, MO; *K60AU Spickardsville, MO.

KCAU-TV Sioux City: K80BU Elgin, Elkhorn Valley, Neligh & Tilden; K74CL Inman & O'Neill; K74CE Norfolk, all NE.

KMEG Sioux City: K79CE Norfolk, NE.

KTIV Sioux City: K83BF Elgin, Elkhorn Valley Neligh & Tilden; K77BO Inman & O'Neill; K77BK Norfolk, all NE.

KANSAS

KSNC Great Bend: K18AA Salina.

WIBW-TV Topeka: K07JL Lawrence; K08ED Marysville; *W53AD Salina; K07GF Topeka.

KAKE-TV Wichita: K71BP Great Bend; K70FE Hays; K71BO Herington; K75CH Junction City; K70EN Manhattan; K75CB Russell; K34AA Salina.

KENTUCKY

WCVN Covington: W56AT Augusta.

WKHA Hazard: W09AX Cowan Creek, Eolia & Oven Fork; W66AH Mayking & Whitesburg.

WKMA Madisonville: W55AJ Hawesville; *W64AV Hopkinsville.

WKMR Morehead: W10AR Louisa.

WKON Owenton: W56AM Falmouth.

WPSD-TV Paducah: W10AH Carbondale, IL.

WKSO Somerset: W12AY Artemus, Barbourville, Boone Heights & Heidrick; W08BL Pinesville; W55AL Tompkinsville, KY.

LOUISIANA

KNOE-TV Monroe: K18AB El Dorado, AR.

KTVE Monroe-El Dorado: K02AW Monroe.

WWL-TV New Orleans: K70AU Gulfport, MS; W02AJ Long Beach & Pass Christian, MS.

MAINE

WCBB Augusta: W03AM Bridgton, Harrison & North Bridgton.

WLBZ-TV Bangor: W57AQ Calais; W04AK Waterville.

WAGM-TV Presque Isle: W11AA Madawaska.

WMEM-TV Presque Isle: W04BH Allagash; W04AY St. Francis.

MARYLAND

WMPT Annapolis: W62AY Frederick.

WWPB Hagerstown: *W36AB Oakland.

MICHIGAN

WCML-TV Alpena: W69AV Leeland & surrounding area; W46AD Traverse City.

WLUC-TV Marquette: W05AQ Calumet; W76AI Escanaba; W08BG Iron Mountain; W70AZ L'Anse.

MINNESOTA

KBJR-TV Duluth-Superior: K82AF Cass Lake; K61BH Deer River; K65BJ Grand Marais; K59BJ Grand Portage.

KDAL-TV Duluth-Superior: K70DH Aitkin; K74CM Brainerd; K78AK Cass Lake; K59BQ Deer River; K63BI Grand Marais; K57BH Grand Portage.

WDIO-TV Duluth: K66BI Aitkin; K57BJ Brainerd; K61AF Grand Marais; K55BR Grand Portage; *W69AT Hinkley & Pint City.

WDSE-TV Duluth-Superior: K72CZ Grand Marais; K77BW Grand Portage.

KTTC Rochester: K70DR Blue Earth; K79BK Fairmont; K74CZ Winona; W83AH La Crosse, WI.

KSTP-TV St. Paul-Minneapolis: W24AE Alexandria; K22AC, Brainerd; K63BW Donnelly & Herman; K69DA Little Falls; K32AE Long Prairie; K30AC Marshall; K32AF St. James; K57C9 Wabasha; K20AC, Wadena; K14AD Willmar; K20AD Worthington; W63AR Ladysmith, WI; *W57AS Spooner, WI.

MISSISSIPPI

WLOX-TV Biloxi: W09AU Laurel.

WMAH-TV Biloxi: W45AA Columbia.

MISSOURI

KRCG Jefferson City: K110J Dresden, Georgetown & Sedalia.

KTVO Kirksville: See Ottumwa, IA.

KQTV St. Joseph: *K55DH Bethany; *K57CP Grant City.

MONTANA

KTVO Billings: K69CM Big Timber; K18AF Bozeman, Belgrade & Manhattan; K70ER Castle Rock & Lame Deer; *K06KF Hardin, Crow Agency & rural area (north); K55AJ Heath & surrounding area; K13IX Lewistown; K10GF Miles City; K07HC Sheridan, Gillette & surrounding rural areas, WY.

KULR-TV Billings: K75CL Forsyth rural area; K74BL Lewistown; K06FE Miles City.

KTVM Butte: K09KH Ennis, McAllister, Watkins & rural area SE of Ennis; K10HZ Pony; K10HL Virginia City.

KXLF-TV Butte: K08GK East Helena, Ft. William Henry Harrison, Helena & Lake Helena.

KFBB-TV Great Falls: K09HZ Havre; K10FI Helena; K70EZ Lewistown.

KRTV Great Falls: K48AI Joplin.

KECI-TV Missoula: K111J E. Missoula & Upper Rattlesnake area; K10HC Mullan, ID.

NEBRASKA

KBGT-TV Aiblon: K56AJ Bassett.

KTNE-TV Alliance: K06JC Chadron; *K06KR Crawford & Fort Robinson State Park.

KMNE-TV Bassett: K10JW Verdigre.

KGIN-TV Grand Island: K25AG Bartley & Cambridge; K55AF Cozad; K27AJ Gothenburg; K23AH Lincoln; K57CZ Lincoln County.

KLNE-TV Lexington: K13KB McCook.

KOLN-TV Lincoln: K70FF Neligh; K24AA Newport; K72DQ O'Neil, K69AL Valentine.

KUON-TV Lincoln: K23AA, K80CP Beatrice; K68AV Blair; K24AC Falls City; K33AC Pawnee City.

KXNE-TV Norfolk: K66AR Decatur; K65AT Neligh; K69BM Niobrara.

KPNE-TV North Platte: K12HQ Benkelman; K12KI Culbertson; K13NU Stratton; K12KK Trenton; K69BN Wauneta.

WOWT Omaha: K16AO Norfolk.

NEVADA

KLAS-TV Las Vegas: K60AN Henderson.

KLVS Las Vegas: K02FM Goodsprings; K07JC Indian Springs; K02FN Mesquite (Virgin Valley); K02FJ Overton (Moapa Valley).

KVBC Las Vegas: K06KD Austin; K58BC Ely & McGill; K57BU Eureka.

KAME-TV Reno: *K57CV Carson City.

KCRF Reno: K80BR Carson City; K13QV Fallon; K10GS Carson City & Washoe Valley; K11KA South Lake Tahoe, CA.

KOLO-TV Reno: K12IX Austin; K06HK Crystal Bay; K58AO Crystal Bay & Zephyr Cove; K03DN Ely & McGill; K11JN Reno (shadow area).

KTVM Reno: K12GW Carson City & Washoe Valley; K12HJ Crystal Bay; K60AS Crystal Bay, NV & Meeks Bay & Rubicon Bay, CA; K10JS Elko; K06HT Ely; K13PC Tuscarora; K08IO Wells; K07KH Winnemucca; K12IU Meyers & Stateline, CA.

NEW HAMPSHIRE

WENH Durham: W59AB Lincoln & N. Woodstock.

NEW MEXICO

KGGM-TV Albuquerque: K65CG Alamogordo & Holloman AFB; K67BG Arrey & Derry; K57CF, *K65BD Carrizozo, Oscura & Three Rivers; *K11PC Cuba & La Jara; K57AW Deming; *K03EV Gallup, Nachiti area north & Sheep Springs area south; K09EP Grants & Milan; K59BD Hornsby Ranch, Montoya & Newkirk.

KNME-TV Albuquerque: K53AQ El Paso Natural Gas Co. Compressor Station, AZ; K04NB Ganado, AZ; K61BO Bayfield & Ignacio, CO; K59BU Durango, CO; K62AP Pagosa Springs, CO; K68BI Sunetha, CO; K55CE Capulin & Des Moines; K62BC Carrizozo; K69CH Chama; K63AX Eagle Nest & Moreno Valley; K61BA Fort Wingate & Indian Village; K63BD Gallup; K67CR Grants; K65BQ Las Vegas; K69CG Mosquero & Roy; K58AZ Nolan & Wootan; K69CI Sheridan; K69CJ Taos; K53BA Tres Piedras; K69B0 Wagon Mound.

KOAT-TV Albuquerque: K73CG Alamogordo & Holloman AFB; K11LH Brazos, Chama, Parkview & Tierra Amarilla; K58AH Capitan & Ruidoso; K83BK Carrizozo; K74DO Forrest & McAllister; K08IJ Gallup; K11EV Grants & Milan; K74CY Horse Springs; K61CN Lordsburg; K57BR Montoya & Newkirk; K13RK Roswell; K62AL Roswell; K06EH Silver City.

KOB-TV Albuquerque: K64AS Capitan & Ruidoso; K81BM Carrizozo; K06IZ Gallup; K06CU Grants & Milan; K69BB Horse Springs Store; K06ED Las Vegas; K59CM Lordsburg; K55AL Mesita Del Gato Ranch area; K55CV Montoya & Newkirk; K09KC Santa Rosa Heights; K10KF Silver City; K10MG Socorro; K06LE Taos; K09KJ Tierra Amarilla.

KAWE-TV Carlsbad: K55CB Hobbs.

KOBF Farmington: K66BN Durango, CO; K69CB Cortez Mancos, CO.

KRWG-TV Las Cruces: K67AX Alamogordo, Holloman AFB & Tularosa; K02KG Cliff & Gila; K65BS Garfield Hatch, Leasburg & Radium Springs; K07PY Hillsboro; K02KP Lordsburg; K12LL Silver City; K59CN Truth or Consequences.

KENW Portales: K69CV Carlsbad; K65CB Forrest & McAllister; *K63BR Tucumcari.

KBIM-TV Roswell: K59AB Alamogordo & Holloman AFB; K55AC Capitan & Ruidoso; K65BT Clovis; K69CQ Dora.

NEW YORK

WNYT Albany: W07AV Gloversville & Johnstown; W55AN Frankfort, Ilion, Mohawk & Utica; W63AA Kingston; W51AE Adams, MA; W07AI Lanesborough, Lenox Pittsfield & W. Pittsfield, MA; W07AG Rutland & W. Rutland, VT.

O & O Translators

NEW YORK—(Continued)

WTEN Albany: W04AE Herkimer; W07AN Middleburg & Schoharie; W04AL Bennington & N. Bennington, VT.

WSKG Binghamton: W58AD Addison; W69AE Almond; W69AI Arkville; W55AC Avoca; W62AX Belden; W65AN Berkshire; W57AF Binghamton; W81AH Bloomville; W57AD Cameron; W57AC Canaseraga; W66AD Canisteo; W56AK Chambers; W83AT Cherry Valley; W81AM Cooperstown; W68AD Corning; W04AZ Davenport; W67AD Delhi; W63AG East Binghamton; W56AJ East Corning; W67AA East Springfield; W79AY East Worcester; W75AQ Edmeston; W58AE Elmira; W67AM Endicott; W04AS Gilboa; W55AD Greenwood; W56AI Hammondsport; W66AO Harpursville; W66AE Hawleyton; W12AZ Hunter; W76AF Jefferson; W65AK Kattelville; W62AL Maine; W69AH Montour Falls; W04BG Morris; W62AV Owego; W66AF Pine City; W57AE Prattburg; W62AK Presho; W04BE Salt Springville; W60AD Savona; W59AF Spencer; W07BF Sprout Brook; W71AI Stamford; W64AP Tioga Center; W69AF Troupsburg; W56AR Van Etten; W62AJ Waverly; W66AG Whitney Point; W56AH Woodhull.

WENY-TV Elmira: *W06AR Hornell; *W07BJ Ithaca.

WABC-TV New York: W66AA Bronx & Upper Manhattan.

WCBS-TV New York: W53AA Bronx, New York & Westchester County.

WNBC-TV New York: W57AB New York.

WNET New York-Newark: W75AM Bronx & Upper Manhattan.

WNEW-TV New York: W64AA Bronx & Upper Manhattan.

WOR-TV New York: W71AK Bronx & Upper Manhattan.

WPIX New York: W73AP Bronx & Upper Manhattan.

WNJU-TV New York-Newark: W62AA New York.

WWHT New York-Newark: W60AI New York.

WXTV New York-Paterson: W47AD Hartford, CT; W35AB Philadelphia, PA.

WCFE-TV Plattsburgh: *W60AO Port Henry & Crown; W67AW Ticonderoga; *W67AY Westport; *W67AR Willsboro.

WMHT Schenectady: W04BD Glens Falls; W04AJ Middleburg & Schoharie.

WCNY-TV Syracuse: W62AN Nedrow & Onondaga Indian Reservation; *W68AC Syracuse University & South Syracuse area; W33AB Utica.

WIXT Syracuse: W07BA Nedrow, Onondaga City & Syracuse; W07BD Syracuse (DeWitt section).

WUTR Utica: W64AG Lowville; W68AE Ogdensburg; W63AE Oneonta; W50AA Watertown.

NORTH CAROLINA

WLOS Asheville: W05AE Addie, Sylva, Cullowhee & Dillsboro; W11AQ Andrews, Marble, Robbinsville & Topton; *W06AQ Bat Cave, Chimney Rock, Gerton & Lake Lure; W12AQ Black Mountain & Swannanoa; W05AP Brasstown & Murphy; W08AN Bryson City, Ela, Alarka-Lanada (portions) & Almond-Stecoah (portions); W12AU Burnsville; W06AN Cashiers, High Hampton & Sapphire Valley; W05AF Cherokee; W05AC Columbus & Tryon, NC and Landrum, SC; W11AJ Franklin; W10AP Garden Creek, Marion, Providence & West Marion; W12BD Greenlee & Old Fort; W12AR Hazelwood & Waynesville; W10AT Highlands; W08BI Hot Springs; W06AP Maggie Valley & Soco Valley; W06AL Oteen, Swannanoa & Warren Wilson College; W06AD Spruce Pine, all NC; W02AQ Greenville (portion) & contiguous area; W05AO Pickens; W11AP Spartanburg (portion), all SC.

WUNF-TV Asheville: W05AU Bat Cave, Gerton, Chimney Rock & Lake Lure; W59AR Brevard, Cedar Mtn. & Sherwood Forest; W27AB Canton, Clyde, Hazelwood & Waynesville.

WUNG-TV Concord: W56AN Columbus, Saluda & Tryon.

WNCT-TV Greenville: W04AI Jacksonville.

WUNE-TV Linville: W59AD Andrews, Murphy & Robbinsville; W67AV Bryson City, Ela, Lanada, Alarka, Almond & Stecoah; W67AQ Burnsville; W56AG Dillsboro, Franklin, Sylva & Webster; W62BA Hayesville, Brasstown & Shooting Creek; W62BB Highlands; W65AT Marlon; W59AK Spruce Pine.

WRAL-TV Raleigh: W02AK Roanoke Rapids.

NORTH DAKOTA

KFME Fargo: K07NE Lisbon; K02FO Valley City.

KTHI-TV Fargo: K09JM Jamestown; K02GA Lisbon; K09MF Breckenridge, MN & Wahpeton, ND.

WDAY-TV Fargo: K06LD Fergus Falls, MN; K02DD Jamestown.

KMOT Minot: K07HU Garrison.

KXMC-TV Minot: K06IB Minot.

KXJB-TV Valley City (Fargo): K58BP Bowesmont; K10IL Devils Lake; K07LF Ellendale; K07IW Jamestown; K10AI Oakes; K10IH Thief River Falls, MN.

KUMV-TV Williston: K13PL Glendive, MT.

OHIO

Ohio ETV Network Commission: W17AA Celina (rebroadcasts WPTD Dayton); W64AK Conneaut & surrounding area; W67AL East Lake area; W58AG Georgetown (rebroadcasts WCET Cincinnati); W65AH Loudonville (rebroadcasts WOSU-TV Columbus); W47AB Mansfield; W63AH Maplewood area (rebroadcasts WPTD Kettering); W69AO Millersburg (rebroadcasts WOUC-TV Cambridge); W31AA Newark (rebroadcasts WOSU-TV Columbus).

WBTI Cincinnati: W66AQ Dayton.

WVIZ-TV Cleveland: *W55AH Chagrin Falls; W66AK Gates Mills.

WBGU-TV Lima-Bowling Green: W27AC Bowling Green.

WHIZ-TV Zanesville: W80AA Cambridge; W71AB Coshocton.

OKLAHOMA

KTEN Ada: K08GD Ardmore.

KXII-TV Ardmore: K02EQ Paris, TX.

KWET Cheyenne: K19AA Altus; K66AY Beaver; *K55BV Boise City; K58AX Buffalo; K56BQ Frederick; K61AB Guymon.

KOET Eufaula: K15AA Hugo; K63BA Idabel.

KETA Oklahoma City: *K30AE Alva; *K28AC Ardmore; K46AI Durant; K36AB Lawton; K46AH Medford; *K38AK Ponca City.

KJRH Tulsa: K04DY Tahlequah; K04EJ Coffeyville, KS; K04DW Independence, KS.

KOTV Tulsa: K05CW Coffeyville, KS; K10FH Independence, KS.

OREGON

KTVZ Bend: K66BC Culver & Madras.

KOAC-TV Corvallis: *K55CT Cloverdale & Hebo; K68BA Cloverdale & Pacific City; K66BE Elkton; K68BF Eugene; K68BG Glide, Oakland, Sutherlin & Winchester; K66AS Newport, Seal Rock & South Beach; K66BF Roseburg; K68BH Scottsburg.

KEZI-TV Eugene: K53BJ Deer Creek, Garden Valley, Glengary area, Oak, N.-N.W.-S. & W. Roseburg & Winchester; K11GT Eugene (E. & S.E.); Fox Hollow & S. Willamette; K07JS North Bend; K07IA Oakland; K06IO Scottsburg; K07IL Winston.

KVAL-TV Eugene: K03DV Crescent, Crescent Lake, Gilchrist & Odell Lakes; K55DA Newport & Otter Rock; K02DB Scottsburg.

KOTI Klamath Falls: K05ET, Likely, CA; K04CD Adele; K12KL Chiloquin; K06PB Clover Flats; K62BE Keno, Merrill & Midland; K04ES Klamath Falls; K07NR Lakeview, OR; K04CB Plush; K07FW Summer Lake.

KTVR La Grande: K09OD Adrian, Nyssa, Ontario & Vale; K61BF Enterprise; K61BT Milton-Freewater; K59BO Pendleton & Umatilla County (eastern); K59BN Wallowa.

KOBI Medford: K04ER Applegate Valley; K07JT Brookings; K07KT Canyonville; Riddle & Tri City; K04DK Cave Junction, Deer Creek area & Selma; K04EY Chinook Park & Grants Pass; K03EI Eagle Point, Seven Oaks, Tolo & White City; K13JQ Empire & North Bend; K02FT Gold Hill; K13JR Jacksonville & Old Military Rd.; K13KO Prospect; K07HS Williams; K04HE Montague & Yreka, CA.

KSYS Medford: K02JF Butte Falls; K13PH Cave Junction; K55DQ Gold Hill; K18AN Grants Pass; K07RQ Jacksonville; K22AA Klamath Falls; K13PF Pinehurst; K04KI Merrill & Malin; K02JG Prospect; K13PI Ruch/Applegate; K13PE Shady Cove; K02JJ Williams (greater Williams area).

KTVL Medford: K07PU Altamont, Klamath Falls & Pelican City; K04EO Ashland, Phoenix & Talent; K02DV Bridgeview, Cave Junction & O'Brien; K10HR Brookings; K04JQ Butte Falls; K60BJ Carpenterville; K04JZ Gold Hill; K02DP Grants Pass & Merlin; K02IC Jacksonville; K60BH Midland, Merrill & Keno; K03BZ Rogue River; K04JP Williams; K60AR Alturas & Likely; K06GP Yreka, CA.

KGW-TV Portland: K70EH Corvallis.

KOAP-TV Portland: K65CH Arlington; K59BX Astoria, OR & Grays River & Lebam, WA; *K17AA Coos Bay, Coquille & North Bend; K66AH Dufur & The Dalles, OR & Goldendale, WA; K63BS Heppner, Echo, Lexington & Long Creek; K68AJ Hood River, OR & Bingen & White Salmon, WA; *K61BU Port Orford; K62BF Seaside & Cannon Beach.

KPIC Roseburg: K07PP Camas Valley; K11GH Canyonville, Riddle & Tri City; K07KP Glide; K13HM Myrtle Creek; K12IA Oakland & Union Gap; K02DS Roseburg.

PENNSYLVANIA

WOPC Altoona: *W59AI & *W63AJ Altoona (rebroadcast WPTT-TV & WPCB-TV respectively); *W57AH Altoona (Fairview-Wehwood section); *W68AG Altoona (Pleasant Valley & west side of business district); *W65AL Martinsburg.

WHP-TV Harrisburg: W70BA Williamsport.

WHTM-TV Harrisburg: W72AM Duboistown, Montoursville & S. Williamsport; W62AU York.

WITF-TV Harrisburg: W73AH Chambersburg; W51AC Reading.

WFAT-TV Johnstown: *W47AA Altoona.

WGAL-TV Lancaster: W80AJ Williamsport.

WBRE Scranton-Wilkes-Barre: W79AC Clarks Summit, Dalton, Scranton (parts) & Waverly; W79AL Dallas, Hillside, Shavertown & Trucksville; W72AI Minersville, Port Carbon & Pottsville; W73AA Palmerton, Statedale & Slatington; W64AL Stroudsburg; W76AK Williamsport.

WDAU-TV Scranton-Wilkes-Barre: *W63AI Bear Creek; W66AI Minersville, Port Carbon & Pottsville; W65AG Mountaintop area; W56AO Mount Pocono area; W79AB Palmerton, Slat Dale & Slatington; W60AH Stroudsburg; K55AG Williamsport.

WNEP-TV Scranton-Wilkes-Barre: W32AD Clarks Summit, Dalton & Waverly; W61AG Minersville, Port Carbon & Pottsville; W83AA Palmerton, Slat Dale & Slatington; W66AL Stroudsburg; W78AL Williamsport.

WVIA-TV Scranton-Wilkes-Barre: W65AA Canton & Troy areas; W76AH Clarks Summit, Dalton, Scranton (parts) & Waverly; W72AT East Towanda, Towanda & Wysox; W62AO Hawley & Paupack; W80AM Honesdale; W77AI Laceyville & Wyalusing; W56AQ Lake Ariel, South Canaan & Waymart; W63AB Mansfield & Neighboring; W66AB Mehoopany, Meshoppen & Tunkhannock; W82AK Williamsport.

RHODE ISLAND

WSBE-TV Providence: W62AB Westerly.

SOUTH CAROLINA

WAXA Anderson: *W66AQ Greenville.

WLTX Columbia: W02BA Batesburg & Leesville; W05AV Great Falls; W08BT Newberry; W08BU Orangeburg; W08BS Sumter.

WRLK-TV Columbia: W55AA Rock Hill.

WYFF-TV Greenville: W05AR Alarka, Bryson City & Ela, NC; W08BH Andrews & Robbinsville, NC; W11AX Bat Cave, Chimney Rock, Gerton & Lake Lure, NC; W10AL Big Cove & Cherokee, NC; W09AS Burnsville, NC; W11AU Canton, Clyde & Lake Junaluska, NC; W06AJ Clarks Chapel & Franklin, NC; W11AH Columbus & Tryon, NC; W02AF Cullowhee, Dillsboro & Sylva, NC; W06AK Drexel, Morganton & Valdese, NC; W03AK Ela & Whitier, NC; W06AI Marion, NC; W10AK Spruce Pine, NC; W06AE Clayton & Mountain City, GA.

WSPA-TV Spartanburg: W10AJ Greenville (north); W11AN Alarka-Almond-Lauda, Bryson City, Greens Creek-Savannah-Gay & Whitier-Birdtown, NC; W09AY & W62AC Asheville, NC; W08BP Beaver Dam Creek Valley, Elk Mountain & Woodfin, NC; W10AD Black Mountain, Montreat, Ridgecrest & Swannanoa, NC; W02AG Brevard, NC; W02AT Burnsville, NC; W08AO Canton, Lake Junaluska & Maggie Valley, NC; W08AT Cherokee, Shoal Valley & Soco Valley, NC; W09AF Cullowhee, Dillsboro, Love Field, Sylva & Webster, NC; W09AG Franklin, NC; W08BJ Marion & Old Fort, NC; W08AX Marshall, NC; W02AH Mars Hill, NC; W08BF Micaville & Spruce Pine, NC; W09AD Waynesville, NC; W09AR Weaverville, NC; W09AE Clayton & Mountain City, GA.

SOUTH DAKOTA

KDSD-TV Aberdeen: K07JD Aberdeen.

KPSD-TV Eagle Butte: K04GW Spearfish.

KHSD-TV Lead: K13HY Deadwood.

KTSD-TV Pierre: K61AS Pickstown.

KBHE-TV Rapid City: K64AL Edgemont; K06HG Pine Ridge; K55AV Pringle; K13PN Wasta.

KPLO-TV Reliance: K69DJ Philip & Kadoka; K15AC Rapid City.

KELO-TV Sioux Falls: K57BK Lake Andes.

KSFY-TV Sioux Falls: K07QL Mitchell.

1985 Edition

KUSD-TV Vermillion: *K55BG Wagner.

TENNESSEE

WINT-TV Crossville: W28AA Cookeville.

WJHL-TV Johnson City: W07BC Big Stone Gap, East Stone Gap, Little Big Stone Gap & Little Italy Bottom, VA; W13AR Marion, VA.

WKPT-TV Kingsport: W04AX Whitesburg, KY; W39AB Greeneville; W70AX Kingsport; W60AG Abingdon, VA; W07BK Gate City & Weber City, VA; W04BL Pennington Gap, VA; W03AJ Wytheville, VA.

WATE-TV Knoxville: W08BK Gatlinburg.

WBIR-TV Knoxville: W07AM Coalfield, Fork Mtn., Petros & Wartburg; W07AO Crossville; W04BC Gatlinburg; W08BE LaFollette; W04AU Lake City; W04AC Annville, Gray Hawk, McKee & Tyner; W04AD Corbin & Woodbine; W08AZ Cumberland, Lynch & Totz; W07AD Manchester; W04AH Middleboro, all KY; W05AT Andrews; W04BA Robbinsville, Stecoah, Tuskegee & Yellow Creek, all NC.

WTVK Knoxville: W12AV Gatlinburg.

TEXAS

KFDA-TV Amarillo: K63CA Bovina & rural area.

KVII-TV Amarillo: K67CS Portales & Dona, NM; K06GF Clovis & Pleasant Hill, NM & Farwell, TX.

KNCT Belton: K34AB Waco.

KEDT Corpus Christi: *K25AE Victoria.

KVIA-TV El Paso: K77CP Alamogordo & Holloman AFB, NM; K55BT Deming, NM; K55CB Hobbs, NM (rebroadcasts KAVE-TV); K57BV Las Cruces, NM.

KDBC-TV El Paso: K71CH Alamogordo & Holloman AFB, NM; K02ES Fort Bayard & Santa Rita, NM; K61AV Las Cruces & Organ, NM.

KTSM-TV El Paso: K75CQ Alamogordo & Holloman AFB, NM.

KMID-TV Midland: K12FM Alpine & Fort Stockton.

KOSA-TV Odessa: K10HH Big Springs.

KWEX-TV San Antonio: K30AK Austin.

KTXS-TV Sweetwater: K72DU Brownwood; K55AA San Angelo.

KCEN-TV Temple: K76CL Bryan & College Station.

UTAH

KTVX Salt Lake City: K69AA Aurora & Juab; K80CE Beaver County (rural), Hamilton Fort, Milford & Newcastle; K66AA Duchesne County (rural) & Spring Glen.

KSL-TV Salt Lake City: K73BF Beaver County (rural), Hamilton Fort & Newcastle; K13IY Brigham City; K13IF Nephi; K13HI Salt Lake North Bench.

KSTU Salt Lake City: K56AB Aurora & Juab County (rural); K59BS Hamilton Fort, Milford & Newcastle.

KUED Salt Lake City: K57AQ Alton & Kane County; K56AZ Antimony; K63BY Beaver County (rural) & Milford; K40AF Blanding & Monticello; K83BB Carbon County, Columbia, Duchesne County (rural) & Emery County; K07JV Circleville, Junction & Kingston; K80BQ Emery County (rural) & Orangeville; K70DU Ephraim, Fountain Green & Manti; K63BF Garden City & Lake Town; K07JW Garfield County rural area and Panguitch; K49AO Juab & Sanpete Counties (rural); K80BY Kanab & Mt. Carmel; K69BG Long Valley Junction; K83BD Marysville; K72CG Monroe & Richfield; K72CF Myton; K60BU Orangeville & rural Emery County; K55BS Randolph & Woodruff; K42AJ Richfield, Monroe & rural Sevier County; K65AD Summit County; K40AH, K70DC Torrey; K55BO Tropic; K62BR, K83BC Virgin; K47AK, K75BP Washington & rural Washington County; K65AL Wayne County (rural).

KUTV Salt Lake City: K75BW Aurora & Juab County; K67AA Beaver County (rural), Hamilton Fort & Newcastle; K64BO Delta; K43AE Myton; K64AA Spring Glen.

VERMONT

WCAX-TV Burlington: W62AT Bellows Falls; W69AD Bennington, Manchester, Manchester Center & Manchester Depot; *W69AP Brattleboro; W69AR Rutland.

WVNY Burlington: W61AE Enosburg, Newport & Richford; W63AD Rutland; W55AI Lake Placid; W66AJ Lyon Mountain & Standish; W60AF Malone, all NY.

WVNE-TV Hartford: W65AM Lebanon, NH & White River Junction, VT.

O & O Translators

VERMONT—(Continued)

WVTA Windsor: W74AO Bennington, Dorset & Manchester; W76AJ Dover & Wilmington; W79AV North Bennington & Pownal.

VIRGINIA

WVIR-TV Charlottesville: W67AF Staunton.

WSET-TV Lynchburg: W05AA Roanoke.

WCVE-TV Richmond: W77AE Chase City, Mecklenburg County (rural) & South Hill; W74AU Cobbs Creek; W81AG Danville; W71AH Halifax & S. Boston; W79AX Heathsville; W70AP Lovingson; W73AS Oak Grove; W74AV Rockfish Valley; W76AE Rustburg.

WCVW Richmond: W76AG Albemarle County rural area & Charlottesville; W79AT Chase City, Mecklenburg County (rural) & South Hill; W76AN Cobbs Creek; W83AJ Danville; W73AJ Halifax & S. Boston; W81AL Heathsville; W75AI Lovingson; W75AP Oak Grove; W78AG Rustburg.

WBRA-TV Roanoke: W80AN Amherst; W69AK Bland; W74AP Galax; W67AB Garden City & Sugar Loaf areas; W67AE Patrick County & Stuart.

WDBJ Roanoke: W04AG Garden City, Hidden Valley, S. Salem & Sugar Loaf.

WSLS-TV Roanoke: W02AE Garden City, Hidden Valley, S. Salem & Sugar Loaf.

WVPT Staunton: W41AB Culpeper, Madison & Ruckersville; W42AC Front Royal, Strasburg & Winchester; W75AL Luray.

WASHINGTON

KWSU-TV Pullman: K76CQ Pasco.

KIRO-TV Seattle: K54AO Bremerton; K53AZ Bunker, Centralia & Chehalis; K72CI Everett; K46AJ Olympia; K78BM Point Pulley & Puget Sound (surrounding west shoreline); K61CG Port Angeles; K79BE Puyallup; K02EO Seattle (Beach Drive area).

KREM-TV Spokane: K45AC East Wenatchee & Wenatchee.

KXLY-TV Spokane: K09FZ East Valley area, Minnehaha Park area & Spokane; K11NU East Valley, Pasadena Park & Spokane; K11NT Long Lake-Suncrest; K11GD N. Spokane; K09NN NW Pacific Hts. (Spokane); K10KI Spokane (NW section); K13HE Spokane (west sections); K14AA Walla Walla.

KSTW Tacoma: K02CU Seattle (western shore of Lake Washington).

KTPS Tacoma: K65BU Grays River & Lebam.

WEST VIRGINIA

WPBY-TV Huntington: W57AG Parkersburg.

WOWK-TV Huntington: W11AM Charleston; W75AG Williamstown, WV & Marietta, OH.

WNPB-TV Morgantown: W48AA Grant County, Keyser & Mineral County (rural area); W60AB Hampshire & Morgan County rural area; W44AA Martinsburg; W69AC Romney; W41AA Wheeling.

WISCONSIN

WBAY-TV Green Bay: W75AJ Fond du Lac; W78AJ Sheboygan.

WLUK-TV Green Bay: W72AJ Escanaba, MI.

WPNE Green Bay: W55AO Washington Island Twp. & Upper Door County.

WKBT La Crosse: K12DZ Prairie du Chien, WI & McGregor, IA.

WHWC-TV Menomonie: W55AP River Falls.

WISN-TV Milwaukee: W70AO Fond du Lac.

WLEF-TV Park Falls: *W39AE Armstrong Creek.

WHRM-TV Wausau: *W53AC Friendship.

WSAW-TV Wausau: *W57AR Sayner & Vilas County.

WYOMING

KTWO-TV Casper: K69DD Bondurant; K56BT Jackson; K04KD Lander, Riverton & Fort Washakie; K70FC Laramie; *K11PJ Rawlins & Sinclair; K55BL Sheridan.

KYCU-TV Cheyenne: K08IQ Laramie.

KTNW Lander: K20AB Casper, Glenrock, Midwest & rural areas.

KWWY Rock Springs: K69BY Granger & Little America.

KSGW-TV Sheridan: K06LM Gillette; *K09OM Greybull; *K07PW Lovell.

GUAM

KGTF Agana: K04JG Merizo.

PUERTO RICO

WOLE-TV Aguadilla-Mayaguez: W60AA San German.

WSTE-TV Fajardo: *W56BC Fajardo.

WORA-TV Mayaguez: W08BM Mayaguez.

WLUZ-TV Ponce: W58AA Caguas; W38AB San Sebastian.

WSUR-TV Ponce: W10AN Aguadilla; W82AM Maricao; *W10AS Sabana Grande & San German.

WAPA-TV San Juan: W49AC Adjuntas; W56AA Orocovis; W43AA Utuado.

WIPR-TV San Juan: W08AS Utuado.

WKAQ-TV San Juan: W82AL Adjuntas; W32AA Aguada & Aguadilla; W09AT Fajardo; W83AO Jayuya; W72AO Maricao, Sabana Grande & San German; W22AB Mayaguez; W70AW Utuado; W42AA Yauco.

VIRGIN ISLANDS

WTJX-TV Charlotte Amalie: *W21AA Christiansted & various small & rural areas; *K03FE Coral Bay.

WSVI Christiansted: W05AS Charlotte Amalie.

Instructional Television (2,500 MHz)

Dagger (†) preceding a listing indicates an application; asterisk (*) indicates a construction permit; all others are licensees.
As of August 15, 1984

ALABAMA

Birmingham—KLC-77, Board of Education of Birmingham, 2015 7th Ave. N, Birmingham 35202. Channels E-1-4 at Wharton Lookout Tower (lat. 33° 33' 39", long. 86° 42' 12"); 111-ft., 10-w each.

Birmingham—KZW-56, Board of Education of Birmingham, see above. Channels G-1-4 at Phillips H. S., 2316 N. 7th Ave., Birmingham (lat. 33° 31' 25", long. 86° 48' 20"); 85-ft., 1-w each.

Birmingham—WBN-31, Board of Trustees U. of Alabama, 1919 7th Ave. S, Birmingham 35333. Channels B-1-2 at 621 S. 9th St., Birmingham (lat. 33° 30' 15", long. 86° 48' 10"); 229-ft., 10-w each.

Birmingham—KIP-47, Jefferson County Board of Education, 1009 N. 21st St. 35203. Channels A-1-4 at 1009 N. 21st St., Birmingham (lat. 33° 31' 32", long. 86° 48' 03"); 64-ft., 10-w each.

† **Birmingham**—New, Public Bcstg. Service, 475 L'Enfant Plaza West SW, Washington, DC 20024. Channels C-1-4 at Red Mtn., Birmingham (lat. 33° 29' 22", long. 86° 47' 58"); 300-ft., 10-w each.

Brownsville—KIP-49, Jefferson County Board of Education, see above. Channels C-1-4, SE of L & N Railroad, on Red Mtn., 2-mi. W of Oxmoor Rd., S of Powderly (lat. 33° 26' 28", long. 86° 53' 00"); 593-ft., 10-w each.

Gadsden—KCI-53, Etowah County Board of Education, Etowah County Courthouse, Gadsden 35901. Channels A-1-2 at Etowah County Area Vocational School, 105 Burke Ave., Attalla (lat. 33° 59' 46", long. 86° 06' 17"); 60-ft., 10-w each.

Gadsden—KCO-38, Etowah County Board of Education, see above. Channels E-1-2 at Hensley Mtn., near Gadsden (lat. 38° 58' 00", long. 86° 00' 12"); 106-ft., 10-w each.

Gadsden—KWV-56, Etowah County Board of Education, see above. Channel A-1 at 4-mi. S of Boaz Aurora Fire Tower Site (lat. 34° 08' 47", long. 86° 11' 02"); 90-ft., 10-w.

† **Gadsden**—New, Gadsden City Board of Education, 501 S. 12th St., Gadsden 35901. Channel C-2 at 501 S. 12th St. (lat. 34° 01' 28", long. 86° 02' 01"); 101-ft., 10-w.

Huntsville—KHU-75, City Board of Education of Huntsville, Box 128, Huntsville 35804. Channels D-1-4 at site of WHIQ(TV) Huntsville.

† **Huntsville**—New, PBS. Channels B-1-4 at 706 Reed Dr., 5-mi. NE of Huntsville (lat. 34° 44' 16", long. 86° 32' 02"); 250-ft., 10-w each.

* **Montgomery**—WHR-592, PBS. Channels A-1-4 at Patterson Field, WAIQ(TV) tower, Montgomery (lat. 32° 22' 52", long. 86° 17' 30"); 300-ft., 10-w each.

ALASKA

* **Anchorage**—WHR-495, State of Alaska. Channels A-1-4 at 2651 Providence Dr., Anchorage (lat. 61° 11' 23", long. 149° 50' 00"); 10-w each.

* **Fairbanks**—WHR-574, PBS. Channels A-1-4 at 4-mi. N of Fairbanks (lat. 64° 54' 42", long. 147° 46' 38"); 50-ft., 10-w each.

ARIZONA

† **Casa Grande**—New, National Conference on Citizenship, Suite 1250, 1133 15th St. NW, Washington, DC 20005. Channels D-1-4 at Sacaton, Casa Grande (lat. 33° 00' 05", long. 111° 40' 29"); 60-ft., 10-w each.

† **Phoenix**—New, Arizona Board of Regents for Arizona State U., c/o Robert H. Ellis, KAET, Tempe 85287. Channels F-1-4 at Shaw Butte, 9-mi. N of downtown Phoenix (lat. 33° 35' 38", long. 112° 05' 11"); 50-ft., 10-w each.

† **Phoenix**—New, Arizona Board of Regents for Arizona State U., see above. Channels B-1-4 at South Mountain Park, 9-mi. S of downtown Phoenix (lat. 33° 19' 54", long. 112° 03' 52"); 85-ft., 10-w each.

Phoenix, Mesa & Tempe—WHF-225, Arizona Board of Regents for Arizona State U., see above. Channels G-1-4 at KAET(TV), Arizona State U., Stauffer Communication Bldg., Tempe (lat. 33° 25' 10", long. 111° 56' 14"); 85-ft., 10-w each.

Phoenix (metropolitan area)—WHF-226, Arizona State Board of Regents, see above. Channels A-1-4 at South Mountain Park, 9-mi. S of downtown Phoenix (lat. 33° 20' 00", long. 112° 03' 46"); 10-w each.

† **Phoenix**—New, Hispanic Information & Telecommunications Network Inc., 80 E. 11 St., Suite 225, New York, NY 10003. Channels D-1-4 at Valley National Bank, 241 N. Central, Phoenix (lat. 33° 27' 03", long. 112° 04' 20"); 489-ft., 10-w each.

† **Phoenix**—New, National University of the Air Inc., Box 177, Williamsburg, VA 23187-0177. Channels C-1-4 at Valley National Bank (lat. 33° 27' 03", long. 112° 04' 20"); 491-ft., 10-w each.

† **Phoenix**—New, Northern Arizona U. Foundation, Box 4114, Flagstaff 86011. Channels C-1-4 at South Mountain communications site (lat. 33° 19' 52", long. 112° 03' 46"); 300-ft., 10-w each.

† **Phoenix**—SamCor Inc., 5500 N. 24th St., Phoenix 85016. Channels C-1-4 at Good Samaritan Medical Center, 111 E. McDowell Rd., Phoenix (lat. 33° 27' 54", long. 112° 03' 29"); 210-ft., 0.75-w each.

† **Phoenix**—New, The Trustees of Columbia U. in the City of New York, 116th St. & Broadway, New York, NY 10027. Channels C-1-4 at S. Mountain Park, Phoenix (lat. 33° 19' 58", long. 112° 03' 53"); 228-ft., 10-w each.

Phoenix, Scottsdale, Glendale, Peoria & Paradise Valley—WHF-227, Arizona State Board of Regents, see above. Channels E-1-4 at Shaw Butte, 9-mi. N of downtown Phoenix (lat. 33° 35' 38", long. 112° 05' 11"); 50-ft., 10-w each.

† **Tempe**—New, Arizona State Board of Regents, see above. Channels D-1-4 at Stauffer Communication Bldg., Tempe (lat. 33° 25' 10", long. 111° 56' 14"); 85-ft., 10-w each.

* **Tucson**—WHR-621, Arizona Board of Regents, U. of Arizona, Tucson 85721. Channels B-1-4, D-1-4 at Tumamoc Hill, Tucson (lat. 32° 12' 53", long. 111° 00' 21"); 20-ft., 10-w each.

† **Tucson**—New, Arizona Board of Regents, see above. Channels C-1-4 at Tumamoc Hill, Tucson (lat. 32° 12' 53", long. 111° 00' 21"); 20-ft., 10-w each.

† **Tucson**—New, Hispanic Information & Telecommunications Network Inc., see above. Channels C-1-4 at Tumamoc Hill, Tucson (lat. 32° 12' 46", long. 111° 00' 19"); 56-ft., 10-w each.

† **Tucson**—New, Northern Arizona U. Foundation, Box 4114, Flagstaff 86011. Channels C-1-4 at 2401 W. Zinnia Ave., Tucson (lat. 32° 17' 23", long. 111° 01' 06"); 304-ft., 100-w each.

† **Tucson**—New, PBS. Channels A-1-4 at Herring Hall, Bldg. 35, U. of Arizona, Tucson (lat. 32° 13' 50", long. 110° 57' 10"); 275-ft., 10-w each.

† **Tucson**—New, The Trustees of Columbia U. in the City of New York, 116th St. & Broadway, New York, NY 10027. Channels G-1-4 at Ajo Way & Palo Verde St., Tucson (lat. 32° 10' 46", long. 110° 54' 55"); 180-ft., 10-w each.

ARKANSAS

* **Little Rock**—WHR-556, PBS. Channels A-1-4 at First National Bank, Broadway & Capitol Ave., Little Rock (lat. 34° 44' 43", long. 92° 16' 30"); 410-ft., 10-w each.

CALIFORNIA

Anaheim—KUZ-56, Anaheim City School District, 412 E. Broadway 92805. Channels A-1-4 at 412 E. Broadway; 0.25-w each.

† **Andalusia**—New, National Conference on Citizenship, Suite 1250, 1133 15th St. NW, Washington, DC 20005. Channels D-1-4 at 3-mi. S of San Juan Capistrano, Andalusia (lat. 33° 27' 59", long. 117° 38' 55"); 20-ft., 10-w each.

* **Bear Mtn., San Joaquin & Calaveras Counties**—WHR-474, San Joaquin Delta Community College. Channels F-1-4 at Bear Mtn. (lat. 38° 07' 07", long. 120° 43' 23"); 50-w each.

Berkeley—WAC-273, Regents of the U. of California, Dir. of Business Affairs Div., 485 University Hall, 2200 University Ave., Berkeley 94720. Channels A-1-2 at Grizzly Peak, Charles Lee Tilden Park, near Grizzly Peak Blvd., Berkeley (lat. 37° 52' 56", long. 122° 13' 57"); 150-ft., 10-w each.

* **Brockway Summit**—WHR-634, California State U.-Chico, W. 1st & Normal St., Chico 95929. Channels D-1-2 at 8-mi. SSE of Truckee (lat. 39° 15' 47", long. 120° 03' 56"); 19-ft., 10-w each.

Instructional Television

- **Calaveras & Tuolumne Counties**—WHG-340, California State College, 801 W. Monte Vista Ave., Turlock 95380. Channel E-1 at Telegraph Hill, 2.5-mi. E of Columbia (lat. 38° 01' 52", long. 120° 21' 02"); 20-ft., 10-w.
- **Carson & surrounding Los Angeles County**—WHG-267, California State U. & Colleges. Channel A-1 at 100 E. Victoria St., Carson (lat. 33° 51' 53", long. 118° 15' 18"); 105-ft., 10-w.
- **Davis**—WSA-39, Regents of U. of California, see above. Channel G-1 at Hutchison Hall, U. of California at Davis (lat. 38° 32' 25", long. 121° 44' 52"); 84-ft., 10-w.
- **Dunsmuir**—WDD-654, California State U., Dunsmuir. Channel E-1 at 2-mi. N of Dunsmuir, Soda Ridge (lat. 41° 13' 24", long. 122° 14' 32"); 100-ft., 10-w.
- † **Fairfield**—National Conference on Citizenship, see Andalusia. Channels A-1-4 at Mount Vaca, Fairfield (lat. 38° 24' 51", long. 122° 06' 50"); 86-ft., 10-w each.
- **Fresno**—KVK-21, Fresno County Schools, 2314 Mariposa St., Fresno 93721. Channels G-1-2 at 2220 Tulare St.
- **Fresno**—KYD-25, Fresno County Schools, see above. Channels B-1-2 at 733 "L" St., Fresno (lat. 36° 43' 55", long. 119° 47' 20"); 0.002-w each.
- † **Fresno**—New, Hispanic Information & Telecommunications Network Inc., 80 E. 11th St., Suite 225, New York, NY 10003. Channels D-1-4 between E & G Sts., Fresno (lat. 36° 44' 09", long. 119° 47' 59"); 357-ft., 10-w each.
- **Fresno, Tulare & Kings Counties**—WHR-454, California State U., Fresno. Channel A-1 at 2-mi. W of Squaw Valley (lat. 36° 44' 45", long. 119° 16' 40"); 47-ft., 10-w.
- **Fresno, Tulare & Kings Counties**—WHR-462, California State U. Channel E-1 at Speech Arts Bldg., California State U., Fresno (lat. 36° 48' 41", long. 119° 44' 43"); 90-ft., 10-w.
- **Fullerton**—KVP-26, Anaheim City School District, 400 E. Hermosa Dr., Fullerton 92635. Channels F-1-4 at Acacia Transmitter Site (lat. 35° 53' 30.8", long. 117° 54' 04"); 9-w each.
- † **Glendora**—New, National Conference on Citizenship, see Andalusia. Channels C-1-4 at Sunset Ridge, Glendora (lat. 34° 11' 11", long. 117° 42' 03"); 60-ft., 10-w each.
- **Goleta**—WAQ-323, Regents of U. of California, see above. Channels A-1-2 (Reserve A-4) at Engineering Bldg., U. of California at Santa Barbara, Goleta (lat. 34° 24' 50", long. 119° 50' 24"); 93-ft., 10-w each.
- † **Imperial Beach**—New, National Conference on Citizenship, see Andalusia. Channels D-1-4 at Otay Mtn., Imperial Beach (lat. 32° 35' 42", long. 116° 50' 39"); 40-ft., 10-w each.
- **Livermore (near)**—WBY-28, Regents of U. of California, see above. Channel B-4 at 10-mi. N of Livermore (lat. 37° 49' 17", long. 121° 46' 49"); 75-ft., 5-w.
- **Long Beach**—KZH-31, Board of Education, Long Beach Unified School District, 201 E. 8th St., Long Beach 90813. Channels D-1-4 at W side of Junipero Ave., approx. 400-ft. N of 23rd St. (lat. 33° 48' 00", long. 118° 09' 45"); 10-w, 147-ft.
- **Long Beach**—WFD-555, Board of Education, Long Beach Unified School District of Los Angeles County, 701 Locust Ave., Long Beach 90813. Channels G-1-4 at 878 Locust Ave., Long Beach (lat. 33° 46' 37", long. 118° 11' 23"); 26-ft., 0.1-w each.
- † **Long Beach**—New, California State U., 400 Golden Shore, Long Beach 90802. Channels B-3-4 at Bellflower Blvd., Long Beach (lat. 33° 46' 37", long. 118° 06' 47"); 105-ft., 10-w each.
- † **Long Beach**—New, U. of Southern California, Los Angeles 90007. Channels A-1-4 at Signal, near Long Beach (lat. 33° 48' 00", long. 118° 09' 45"); 100-ft., 10-w each.
- **Los Altos**—KGG-38, Board of Trustees of Leland Stanford Junior U., Stanford Electronics Laboratories, Stanford 94305. Channels E-1-4 at Montebello Rd., 7.9-mi. SSE of Stanford (lat. 37° 19' 18", long. 122° 08' 47"); 62-ft., 10-w each.
- **Los Angeles**—KSW-92, Archdiocese of Los Angeles Education & Welfare Corp., 1531 W. 9th St., Los Angeles 90006. Channels D-1-4 at Encino Reservoir, Encino (lat. 34° 08' 52", long. 118° 31' 06"). Note: Requests CP to change transmitter location to 17750 Ventura Blvd., Encino (lat. 34° 24' 50", long. 119° 50' 24").
- **Los Angeles**—KSW-93, Archdiocese of Los Angeles Education & Welfare Corp., see above. Channels at Mount Wilson, Los Angeles (lat. 34° 13' 27", long. 118° 03' 47"); 10-w.
- † **Los Angeles**—New, California State U., 400 Golden Shore, Long Beach 90802. Channels B-1-4 at 1250 Bellflower Blvd., Long Beach (lat. 33° 51' 53", long. 118° 15' 18"); 105-ft., 10-w each.
- **Los Angeles**—KWE-33, U. of Southern California, Los Angeles 90007. Channels B-1-4 at 3800 Mount Lee Dr. (lat. 34° 08' 04", long. 118° 19' 11"); 10-w each.
- **Los Angeles**—KWE-34, U. of Southern California, see above. Channels F-1-4 at Seaver Science Center, Hoover & 37th St., Los Angeles (lat. 34° 01' 13", long. 118° 17' 17"); 105-ft., 10-w each.
- **Mission Viejo**—WHR-654, Saddleback Community College District, 28000 Marguerite Pkwy., Mission Viejo 92692. Channel A-1 at 28000 Marguerite Pkwy., Mission Viejo (lat. 33° 33' 12", long. 117° 39' 54"); 55-ft., 1-w.
- † **Mount Bullion, Mariposa & Merced Counties**—New, California State College, Stanislaus, 801 W. Monte Vista Ave., Turlock 95380. Channel F-1 at Mount Bullion (lat. 37° 32' 05", long. 120° 01' 46"); 20-ft., 10-w.
- **Mount Diablo**—WGV-621, Roman Catholic Welfare Corp. of San Francisco, 443 Church St., San Francisco 94114. Channels C-1-4 at 7-mi. E of Walnut Creek, Mount Diablo (lat. 37° 52' 54", long. 121° 55' 05"); 70-ft., 10-w each.
- † **Mount Sanhedrin**—New, Mendocino County Superintendent of Schools, 589 Low Gap Rd., Ukiah 95482. Channels A-1-4, 15.8-mi. NE of Willits (lat. 39° 31' 00", long. 123° 05' 45"); 15-ft., 50-w each.
- **Mount Soledad & San Diego County**—WHR-611, Diocese of San Diego Education & Welfare Corp. Channel B-1-4 at KGTV(TV) transmitter site, San Diego (lat. 35° 50' 20", long. 117° 14' 56"); 154-ft., 10-w.
- **Mount Wilson & Los Angeles**—WHG-268, California State U. & Colleges. Channel E-1 at 6-mi. NE of Pasadena (lat. 34° 13' 27", long. 118° 03' 47"); 44-ft., 10-w.
- **Mount Whitney & San Diego County**—WHM-928, Diocese of San Diego Education & Welfare Corp., Alcala Park, Box 80428, San Diego 92138. Channel A-1 at 21851 Washingtonian Dr., 900-ft. NE of Mount Whitney (lat. 33° 06' 39", long. 117° 09' 11"); 35-ft., 10-w.
- **New Almaden**—WHR-453, San Jose State U. Channels A-1-4 at Peak Loma Prieta, 4.6-mi. SW of New Almaden (lat. 37° 06' 40", long. 121° 50' 29"); 10-w each.
- **Northridge**—WHG-227, California State U.-Northridge, 18111 Nordhoff St., Northridge 91330. Channels A-1-4 at 18111 Nordhoff St., Northridge (lat. 34° 14' 25", long. 118° 31' 43"); 78-ft., 1-w each.
- **Northridge**—WHG-229, California State U.-Northridge, see above. Channels F-1-4 at 4.9-mi. N of Chatsworth (34° 19' 45", long. 118° 36' 02"); 32-ft., 10-w each.
- † **Oakland & Alameda County**—New Peralta Community College District, 333 E. 8th St., Oakland 94606. Channels A-3-4 at 900 Fallon St., Oakland (lat. 37° 47' 45", long. 122° 15' 50"); 100-ft., 10-w each.
- **Orange**—WHG-395, Diocese of Orange Education & Welfare Corp. Channels B-1-2 at 2811 E. Villa Real Dr., Orange (lat. 33° 49' 48", long. 117° 49' 28"); 17-ft., 10-w each.
- † **Orange**—New, Diocese of Orange Education & Welfare Corp., see above. Channels G-1-2 at Santiago Peak, Orange & Riverside County border, 10-mi. S of Corona (lat. 33° 42' 39", long. 117° 31' 56"); 16-ft., 10-w each.
- **Palm Springs**—WHR-659, California State College, 5500 State College Pkwy., San Bernardino 92407. Channel C-1 at White Water Hill at junction of I-10 & Hwy. 62 (lat. 33° 55' 25", long. 116° 36' 57"); 60-ft., 10-w.
- **Pasadena**—KQI-29, Pasadena Unified School District of Los Angeles County, 351 S. Hudson Ave., Pasadena 91101. Channels C-1-4 at 351 S. Hudson Ave., 164-ft., 10-w each.
- † **Petaluma**—New, National Conference on Citizenship, see Andalusia. Channels G-1-4 at Mount Tamalpais, Petaluma (lat. 37° 53' 44", long. 122° 35' 11"); 40-ft., 10-w each.
- **Pine Hill**—WHG-372, California State U., Sacramento, 6000 J St., Sacramento 95819. Channel A-2 at 6-mi. NW of Shingle Springs (lat. 38° 43' 10", long. 120° 59' 22"); 60-ft., 10-w.
- **Point Mugu**—WAQ-324, Regents of U. of California, see above. Channels E-1-2 (Reserve E-4) at 3.3-mi. E of Naval Air Station Point Mugu, Laguna Peak (lat. 34° 06' 30", long. 119° 03' 50"); 20-ft., 10-w each.
- **Quincy**—WGR-860, California State U.-Chico, see Brockway Summit. Channel D-1 at 7.9-mi. NE of Quincy (lat. 40° 02' 45", long. 120° 53' 04"); 40-ft., 10-w.
- † **Ramona**—New, National Conference on Citizenship, see Andalusia. Channels D-1-4 at Mount Woodson, Ramona (lat. 33° 00' 34", long. 116° 58' 11"); 40-ft., 10-w each.
- **Ramona & San Diego County (north)**—WHG-344, Board of Trustees, California State U. for San Diego State U. Channels C-1-2 at Mount Woodson, near Ramona (lat. 33° 00' 33", long. 116° 58' 13"); 45-ft., 10-w each.
- **Redding**—WBS-390, California State U., see Brockway Summit. Channel A-1 at 13-mi. W of Redding (lat. 40° 36' 09", long. 122° 39' 01"); 40-ft., 10-w.
- **Redding**—WHR-569, PBS, Channels C-1-4 at KIXE-TV tower, 13-mi. W of Redding (lat. 40° 36' 09", long. 122° 39' 01"); 40-ft., 10-w each.

- Reedley**—KZM-21, Fresno County Schools, 2314 Mariposa St., Fresno 93721. Channels C-1-2 at Reedley High School, 740 W. North Ave., Reedley (lat. 36° 36' 12", long. 119° 27' 21"); 262-ft., 9-w each.
- * **Sacramento**—WHG-372, California State U., Sacramento, see Pine Hill. Channels A-3-4 at 6000 J St., Sacramento (lat. 38° 33' 35", long. 121° 25' 22"); 133-ft., 10-w each. Note: Requests CP to add Channel A-2.
- † **Sacramento**—New, Central California ETV Inc., 2480 Garden Hwy., Sacramento 95833. Channels D-1-4 at 2480 Garden Hwy. (lat. 38° 36' 35", long. 121° 33' 15"); 180-ft., 10-w each.
- † **Sacramento**—New, Hispanic Information & Telecommunications Network Inc., see above. Channels D-1-4 at 5831 Rosebud Lane, Sacramento (lat. 38° 40' 22", long. 121° 19' 52"); 328-ft., 10-w each.
- † **Sacramento**—New, Instructional Telecommunications Foundation Inc., Box 6060, Boulder, CO 80306. Channels C-2-3-4 at 606 Delano St., Elverta (38° 42' 26", long. 121° 28' 33"); 407-ft., 10-w each.
- † **Sacramento**—New, Northern Arizona U. Foundation, Box 4114, Flagstaff, AZ 86011. Channels G-2-4 at 606 Delano St., Elverta (lat. 38° 42' 26", long. 121° 28' 33"); 300-ft., 100-w each.
- † **Sacramento**—New, PBS. Channels E-1-4 at KVIE(TV) transmitter site, Sacramento (lat. 38° 36' 35", long. 121° 33' 15"); 150-ft., 10-w each.
- Sacramento**—WSA-40, Regents of U. of California, see above. Channel B-1 at 2315 Stockton Blvd., Sacramento (lat. 38° 33' 18", long. 121° 27' 18"); 151-ft., 10-w.
- † **Sacramento**—New, Sacramento Educational-Industry Telecommunications Assn., 1025 19th St., Sacramento 95814. Channels B-1-4 at 150-ft. N of Elk Grove Blvd., 2500-ft. E of Waterman Rd., Sacramento (lat. 38° 24' 35", long. 121° 20' 52"); 125-ft., 10-w each.
- † **Sacramento**—New, The Trustees of Columbia U. in the City of New York, 116th St. & Broadway, New York, NY 10027. Channels B-2-4 at N. Market Blvd., Sacramento (lat. 38° 38' 54", long. 121° 28' 40"); 558-ft., 10-w each.
- † **San Andreas**—New, California State College, Stanislaus, 801 W. Monte Vista Ave., Turlock 95380. Channel B-1 at 5151 Pacific Ave., Stockton (lat. 37° 59' 46", long. 121° 19' 03"); 104-ft., 10-w.
- † **San Bernardino**—New Hispanic Information & Telecommunications Network Inc., see above. Channels C-1-4 at Box Spring Canyon, San Bernardino (lat. 33° 57' 56", long. 117° 17' 21"); 104-ft., 10-w each.
- † **San Bernardino**—New, National University of the Air Inc., Box 177, Williamsburg, VA 23187-0711. Channels A-1-4 at Box Spring Canyon (lat. 33° 57' 56", long. 117° 17' 21"); 108-ft., 10-w each.
- * **San Bernardino & Riverside metropolitan area**—WHG-356, Diocese of San Bernardino Education & Welfare Corp. Channels D-1-2 at St. Francis Xavier Cabrini Catholic Church, 23079 Crest Forest Dr., Crestline (lat. 34° 18' 08", long. 117° 17' 05.5"); 25-ft., 10-w each.
- San Diego**—WBM-725, Board of Trustees, California State Universities & Colleges for San Diego State U., 5402 College Ave., San Diego 92182. Channels A-1-3 at 5300 Campanile Dr., San Diego State U. (lat. 32° 46' 35", long. 117° 04' 17"); 75-ft., 0.1-w each.
- San Diego**—WBM-726, Board of Trustees, California State Universities & Colleges for San Diego State U., see above. Channels E-1-3 at San Miguel Mtn., 13-mi. E of San Diego (lat. 32° 41' 48", long. 116° 56' 10"); 75-ft., 10-w each.
- San Diego**—WBS-375, Superintendent of Schools, Department of Education, San Diego County, 6401 Linda Vista Rd., San Diego 92111. Channel C-1 at KGTV Transmitter Bldg., Mount Soledad, San Diego (lat. 32° 50' 20.5", long. 117° 14' 56.5"); 80-ft., 10-w. Note: Requests CP for switch from Channel C-1 to D-1 & to add D-2.
- San Diego**—WBS-376, Superintendent of Schools, San Diego County, see above. Channel G-1 at 6401 Linda Vista Rd., San Diego (lat. 32° 46' 11", long. 117° 10' 44"); 30-ft., 0.1-w.
- San Diego**—WDD-752, Superintendent of Schools, San Diego County, see above. Channels C-1-4 at San Miguel Mtn., 13-mi. SE of San Diego (lat. 32° 41' 48", long. 116° 56' 10"); 85-ft., 10-w each.
- San Diego**—WDD-753, Superintendent of Schools, San Diego County, see above. Channels A-1-4 at 6401 Linda Vista Rd., San Diego (lat. 32° 46' 11", long. 117° 10' 44"); 30-ft., 0.1-w each.
- * **San Diego & San Diego County (north)**—WHG-343, Board of Trustees, California State U. for San Diego State U. Channels B-1-2 at San Diego State U., 5300 Campanile Dr., San Diego (lat. 32° 46' 35", long. 117° 04' 17"); 56-ft., 10-w each.
- San Francisco**—KTB-97, Regents of U. of California, see above. Channel F-4 at Moffitt Hospital, San Francisco.
- San Francisco**—KHU-89, Regents of U. of California, see above. Channel F-2 at 22nd St. & Potrero Ave., San Francisco (lat. 37° 45' 35.5", long. 122° 24' 01").

- San Francisco**—KZB-22, Roman Catholic Welfare Corp. of San Francisco, 441 Church St. 94114. Channels G-1-4 at St. Patrick's Seminary, Middlefield Rd., Menlo Park; 6.4-w each.
- San Francisco**—KZB-23, Roman Catholic Welfare Corp. of San Francisco, see above. Channels B-1-4 at San Bruno Mtn., 2-mi. S of San Francisco.
- San Francisco**—KZB-24, Roman Catholic Welfare Corp. of San Francisco, see above. Channels D-1-4 at Mount Tamalpais.
- San Francisco**—KZB-25, Roman Catholic Welfare Corp. of San Francisco, see above. Channels D-1-4 at Monument Peak.
- Sanger**—KZM-20, Fresno County Schools, see above. Channels C-1-2 at 210 S. Academy, Sanger (lat. 37° 00' 46", long. 119° 27' 02"); 45-ft., 0.25-w each.
- † **San Jose**—New, National Conference on Citizenship, see Andalusia. Channels C-1-4 at Loma Prieta, San Jose (lat. 37° 06' 39", long. 121° 50' 31"); 100-ft., 10-w each.
- San Marcos**—WCX-487, Superintendent of Schools, San Diego County, see above. Channel G-1 at Mount Whitney-site of Times Mirror Cable TV headend, San Marcos (lat. 33° 06' 32", long. 117° 09' 16"); 30-ft., 10-w.
- * **San Marcos & San Diego County (north)**—WHG-345, Board of Trustees, California State U. for San Diego State U., see above. Channels G-2-3 at Mount Whitney, Washington Dr., San Marcos (lat. 33° 06' 39", long. 117° 09' 10"); 29-ft., 10-w each.
- * **San Miguel Mtn.-San Diego County**—WHQ-403, Diocese of San Diego Education & Welfare Corp. Channels G-1-4 at 13-mi. SE of San Diego (lat. 32° 41' 48", long. 116° 56' 10"); 60-ft., 10-w each.
- Santa Ana**—WSJ-69, Santa Ana Unified School District, 1405 French St., Santa Ana 92701. Channels A-1-4 at 1405 French St., Santa Ana (lat. 33° 45' 25", long. 117° 51' 43"); 32-ft., 0.1-w each.
- Santa Ana**—WSJ-70, Santa Ana Unified School District, see above. Channels C-1-4 at Flower St. & Civic Center Dr. W., Santa Ana (lat. 33° 45' 03", long. 117° 52' 05"); 216-ft., 10-w each.
- * **Santa Clara County**—WHG-338, Santa Clara County Board of Education. Channels B-3-4 at approx. 4.4-mi. NE of Milpitas (lat. 37° 29' 07", long. 121° 51' 57"); 80-ft., 10-w each. Note: Requests CP to add Channels B-1-2; same location.
- * **Santa Paula**—WHG-228, California State U.-Northridge, see above. Channel C-4 on South Mtn., 3-mi. SE of Santa Paula (lat. 34° 19' 52", long. 119° 01' 17"); 10-w.
- * **Santiago**—WHR-655, Saddleback Community College, see Mission Viejo. Channel D-4 at Bldg. 5, Santiago Peak (lat. 33° 42' 38", long. 117° 32' 01"); 20-ft., 1-w.
- * **Santiago Peak & surrounding Orange County**—WHG-396, Diocese of Orange Education & Welfare Corp. Channels G-1-2 at Orange & Riverside County border, 10-mi. S of Corona (lat. 33° 42' 39", long. 107° 31' 56"); 20-ft., 10-w each.
- † **Stockton**—New, National Conference on Citizenship, see Andalusia. Channels A-1-4 at Mount Diablo, Stockton (lat. 37° 52' 54", long. 121° 55' 05"); 291-ft., 10-w each.
- † **Thousand Oaks**—New, National Conference on Citizenship, see Andalusia. Channels G-1-4 at Rasnow Peak, Thousand Oaks (lat. 34° 09' 51", long. 118° 54' 06"); 30-ft., 10-w each.
- Torrance**—WAU-30, Board of Education, Torrance Unified School District, 2336 Plaza del Amo, Torrance 90501. Channels C-1-4 at Educational Materials Bldg., 2336 Plaza del Amo.
- Tranquillity**—KZM-22, Fresno County Schools, see above. Channels C-1-2 at Tranquillity Union High School, 6050 Juanchi St., Tranquillity (lat. 36° 38' 35", long. 120° 15' 06"); 250-ft., 9-w each.
- * **Turlock**—WGV-750, California State College-Stanislaus, 800 Monte Vista Ave., Turlock 95380. Channels A-1 & A-3 at 800 Monte Vista Ave., Turlock (lat. 37° 30' 16", long. 120° 51' 04"); 20-ft., 10-w each.
- Turlock**—WGV-751, California State College-Stanislaus, see above. Channels D-1 & D-3 at Mount Oso, 29-mi. W of Turlock (lat. 37° 30' 20", long. 121° 22' 25"); 20-ft., 10-w each.
- Vacaville**—WAW-457, Regents of U. of California, see above. Channel C-1, 7-mi. NW of Vacaville on Mount Vaca (lat. 38° 23' 48", long. 122° 06' 00"); 50-ft., 10-w.
- † **Walnut Grove**—New, Roman Catholic Communications Corp. of San Francisco, 324 Middlefield Rd., Menlo Park 94025. Channels E-1-4 at 2-mi. NNE of Walnut Grove (lat. 38° 14' 48", long. 121° 29' 59"); 200-ft., 10-w each.
- * **Wolf Mountain**—WHG-371, California State U., Sacramento, see Pine Hill. Channel B-4 at 6-mi. S of Grass Valley (lat. 39° 08' 00", long. 121° 05' 57"); 60-ft., 10-w.

Instructional Television

Yuba City—WAQ-325, California State U. at Chico, see above. Channels D-1 & D-3-4, 12-mi. W of Yuba City (lat. 39° 12' 21", long. 121° 49' 10"); 20-ft., 10-w each.

COLORADO

Boulder—WHA-72, Board of Regents, U. of Colorado, PSR B-1, Rm. 116, Boulder 80302. Channel B-1 at Patty's Peak, rural Boulder (lat. 39° 58' 14", long. 105° 16' 47"); 35-ft., 10-w.

† **Boulder**—New, Board of Regents, U. of Colorado, see above. Channels A-1-4, B-2 & B-4 at Patty's Peak, Flat Irons Range (lat. 39° 58' 14", long. 105° 16' 47"); 35-ft., 10-w each.

† **Boulder**—New, Board of Regents, U. of Colorado, see above. Channels D-1-4 at Austin Bluffs, Colorado Springs (lat. 38° 53' 47", long. 104° 47' 53"); 110-ft., 10-w each.

* **Colorado Springs**—WHR-572, PBS. Channels E-1-4 at Pikes Peak Towers, 1912 E. Lake Blvd., Colorado Springs (lat. 38° 49' 27", long. 104° 47' 30"); 200-ft., 10-w each.

* **Denver**—WHR-488, Denver Area Educational Telecommunications Consortium Inc., Amoco Bldg., 1670 Broadway, Denver 80202. Channels A-1-4 at Opportunity School, 13th & Walton, Denver (lat. 39° 44' 30", long. 104° 59' 40"); 70-ft., 10-w each.

* **Denver**—WHR-521, Front Range Educational Media Corp., Box 427, Broomfield 80020. Channels C-1-3 at Amoco Bldg., 1670 Broadway, Denver (lat. 39° 44' 37", long. 104° 59' 16"); 540-ft., 10-w each.

† **Denver**—New, Hispanic Information & Telecommunications Network Inc., 80 E. 11th St., Suite 225, New York, NY 10003. Channels D-1-4 at Lookout Mountain Tower, Denver (lat. 39° 43' 47", long. 105° 14' 15"); 26-ft., 10-w each.

† **Denver**—New, Instructional Telecommunications Foundation Inc., Box 6060, Boulder 80306. Channels D-1-2 at Stellar Park Tower, 1099 18th St., Denver (lat. 39° 44' 59", long. 104° 59' 32"); 556-ft., 10-w each.

† **Denver**—New, National Conference on Citizenship, Suite 1250, 1133 15th St. NW, Washington, DC 20005. Channels A-1-4 at 1675 Broadway, Denver (lat. 39° 44' 34", long. 104° 59' 14"); 331-ft., 10-w each.

Denver—New, National University of the Air Inc., Box 177, Williamsburg, VA 23187. Channels G-1-4 at Centennial Cone Tower, Denver (lat. 39° 45' 55", long. 105° 22' 07"); 108-ft., 10-w each.

† **Denver**—New, School District No. 1, State of Colorado, 900 Grant St., Denver 80203. Channels B-1-4 at KRMA-TV Studio 13th & Welton Sts., Denver (lat. 39° 44' 30", long. 104° 59' 40"); 70-ft., 10-w each.

† **Denver**—New, The Trustees of Columbia U. in the City of New York, 116th St. & Broadway, New York, NY 10027. Channels D-1-4 at Guy Hill, Golden (lat. 39° 48' 53", long. 105° 19' 56"); 188-ft., 10-w each.

* **Pueblo**—WHR-579, PBS. Channels A-1-4 at 7.9-mi. NNE of Pueblo on Baculite Mesa (lat. 38° 22' 24.5", long. 104° 33' 27.2"); 300-ft., 10-w each.

CONNECTICUT

* **Avon**—WHF-271, Connecticut Educational Telecommunications Corp., 24 Summit St., Hartford 06106. Channels E-1-2 at WVIT(TV) tower, Rattlesnake Mtn., Avon (lat. 41° 42' 02", long. 72° 49' 57"); 113-ft., 50-w each.

† **Bozrah**—New, Connecticut Educational Telecommunications Corp., see above. Channels E-1-2 at 0.5-mi. from Bishop Rd., Bozrah (lat. 41° 31' 11", long. 72° 10' 04"); 100-ft., 10-w each.

† **Hartford**—New, The Trustees of Columbia U. in the City of New York, 116th St. & Broadway, New York, NY 10027. Channels B-1-4 at 185 Asylum St., Hartford (lat. 41° 46' 01", long. 72° 40' 38"); 553-ft., 10-w each.

† **Hartford**—New, Hispanic Information & Telecommunications Network Inc., 80 E. 11th St., Suite 225, New York, NY 10003. Channels D-1-4 at Rattlesnake Mtn., Colt Hwy. (lat. 41° 42' 09", long. 72° 49' 56"); 258-ft., 10-w each.

* **Hartford**—WHF-272, Connecticut Educational Telecommunications Corp., see above. Channels A-1-2 at 24 Summit St., Hartford (lat. 41° 44' 35", long. 72° 41' 34"); 115-ft., 10-w each. Note: Requests CP to add Channels A-3-4; same location.

† **Naugatuck**—New, Connecticut Educational Telecommunications Corp., see above. Channels A-1-4 off Peach Orchard Rd., Naugatuck (lat. 41° 31' 04", long. 73° 01' 07"); 500-ft., 50-w each.

† **New Haven**—New, Connecticut Educational Telecommunications Corp., see above. Channels D-1-4 at East Rock Park, approx. 1.5-mi. NE of New Haven (lat. 41° 19' 42", long. 72° 54' 25"); 85-ft., 10-w each.

† **New Haven**—New, National Conference on Citizenship, Suite 1250, 1133 15th St. NW, Washington, DC 20005. Channels D-1-4 at 7-mi. ENE of New Haven (lat. 41° 22' 08", long. 72° 48' 34"); 203-ft., 10-w each.

* **Prospect**—WHF-270, Connecticut Educational Telecommunications Corp., see above. Channels C-1-2 at Logtown Rd., 0.5-mi. W of Straitsville Rd., Prospect (lat. 41° 29' 46", long. 72° 59' 29"); 108-ft., 10-w each. Note: Requests CP to add Channels C-3-4.

DELAWARE

† **Wilmington**—New, National Conference on Citizenship, Suite 1250, 1133 15th St. NW, Washington, DC 20005. Channels D-1-4 at 1301 Delaware Ave., Wilmington (lat. 39° 44' 50", long. 75° 34' 28"); 206-ft., 10-w each.

† **Wilmington, DE-Philadelphia, PA**—New, WHYY Inc., 150 N. 6th St., Philadelphia, PA 19106. Channels C-3-4 at WHYY tower, Domino Lane, Philadelphia (lat. 40° 02' 30", long. 75° 14' 24"); 1369-ft., 10-w each.

DISTRICT OF COLUMBIA

* **Washington**—WHG-442, George Washington U., 2121 I St. NW, Washington, DC 20052. Channels D-1-4 at American U., WAMU(FM) tower, Washington, DC (lat. 38° 56' 07", long. 77° 05' 33"); 275-ft., 10-w each.

* **Washington**—WHG-443, George Washington U. Channels E-1-4 at Academic Bldg., 22nd & I Sts. NW, Washington, DC (lat. 38° 53' 56", long. 77° 02' 55"); 92-ft., 10-w each.

FLORIDA

Belle Glade—KZB-28, School Board of Palm Beach County, 301 N. Olive Ave., West Palm Beach 33402. Channels A-1-3 & G-4 on State Rd. 715, 1-mi. N of intersection of SR 717 & 715, Belle Glade; 10-w each.

Boynton Beach—KHU-90, School Board of Palm Beach County, see above. Channels E-1-4 at 505 S. Congress Ave., Boynton Beach.

Clearwater—WGV-752, St. Petersburg Jr. College, c/o Edmund J. Cenedella, Box 13489, St. Petersburg 33733. Channels G-1-2 & D-3-4 at St. Petersburg Jr. College, Clearwater campus (lat. 27° 57' 51", long. 82° 44' 08"); 155-ft., 10-w each.

* **Columbia, Baker & Union Counties**—WHF-335, Lake City Community College. Channel C-1 at 3-mi. E of Lake City Municipal Airport (lat. 30° 10' 36", long. 82° 35' 05"); 100-w.

† **Daytona Beach**—New, Northern Arizona U. Foundation, Box 4114, Flagstaff, AZ 86011. Channels G-1-4 at 7-mi. WSW of Daytona, E of Indian Lake Rd., 3-mi. N of Hwy. 92, Daytona Beach (lat. 29° 10' 24", long. 81° 09' 24"); 290-ft., 100-w each.

Daytona Beach—WBE-795, Volusia County School Board, Box 2118, 230 N. Stone St., De Land 32720. Channel A-1 at Loomis & Lockhart Sts., Daytona Beach (lat. 29° 11' 55", long. 81° 01' 42"); 185-ft., 10-w.

Daytona Beach—WGV-765, School Board of Volusia County, Box 1910, Daytona Beach 32015. Channel E-1 at Mainland Sr. High School (lat. 29° 11' 44", long. 81° 03' 05"); 95-ft., 0.1-w.

De Land—WBK-225, Volusia County School Board, see above. Channel E-1 at 230 N. Stone St., De Land (lat. 29° 01' 49", long. 81° 19' 01"); 120-ft., 10-w.

† **Fort Lauderdale**—New, Instructional Telecommunications Foundation Inc., Box 6060, Boulder, CO 80306. Channels D-1-4 at Landmark Bank Bldg., Fort Lauderdale (lat. 26° 07' 17", long. 80° 08' 25"); 360-ft., 10-w each.

Fort Lauderdale—KLC-80, School Board of Broward County, 1320 S.W. 4th St., Fort Lauderdale. Channels B-1-4 near Broward County Jr. College, Coconut Creek, Fort Lauderdale (lat. 26° 14' 19", long. 80° 10' 09"); 190-ft., 10-w each.

Fort Lauderdale—KRL-42, Archbishop of Archdiocese of Miami. Channels C-1-4 at Broward County Courthouse, S.E. 6th St. & S.E. 3rd Ave., Fort Lauderdale (lat. 26° 06' 53", long. 80° 08' 29").

Fort Lauderdale—KTZ-22, School Board of Broward County, 1320 S.W. 4th St., Fort Lauderdale. Channels G-1-4 at 6600 S.W. Nova Dr.

Fort Myers—WBE-805, School Board of Lee County, 3308 Canal St., Fort Myers 33901. Channel A-1 at Southern Cablevision Tower, 2931 Michigan Ave., Fort Myers (lat. 26° 38' 53", long. 81° 51' 12"); 140-ft., 10-w.

* **Hillsborough & Pinellas Counties**—WHF-223, U. of South Florida, 4202 Fowler Ave., Tampa 33620. Channels B-1-2 at 4202 Fowler Ave., Tampa (lat. 27° 03' 35", long. 82° 24' 45"); 94-ft., 0.1-w each.

† **Hillsborough & Pinellas Counties**—New, U. of South Florida, see above. Channels G-1-4 at First Florida Tower, 111 Madison St., Tampa (lat. 27° 56' 50", long. 82° 27' 35"); 18-ft., 10-w each.

* **Gainesville**—WHR-607, PBS. Channels B-1-4 at 5.5-mi. NW of Gainesville at the Devil's Millhopper (lat. 29° 42' 34", long. 82° 23' 40"); 420-ft., 10-w each.

* **Jacksonville**—WHA-933, Florida Junior College at Jacksonville, 210 N. Main St., Jacksonville 32202. Channel C-1 at Charter Security Life Bldg.,

- Church St., near Main St., Jacksonville (lat. 30° 19' 45", long. 81° 39' 27"); 248-ft., 50-w
- * **Jacksonville**—WHA-934, Florida Junior College at Jacksonville, see above. Channel A-1 at 101 W. State St., Jacksonville (lat. 30° 20' 04", long. 81° 39' 40"); 50-ft., 1-w.
 - † **Jacksonville**—New, Hispanic Information & Telecommunications Network Inc., 80 E. 11th St., Suite 225, New York, NY 10003. Channels B-1-4 at One Independence Dr., Jacksonville (lat. 30° 19' 33", long. 81° 39' 32"); 537-ft., 10-w each.
 - † **Jacksonville**—New, Northern Arizona U. Foundation, see above. Channels G-1-4 at 5900 Pickettville Rd., Jacksonville (lat. 30° 21' 48", long. 81° 45' 09"); 300-ft., 100-w each.
 - * **Jacksonville**—WHR-541, PBS. Channels E-1-4 at 2037 Main St., Jacksonville (lat. 30° 19' 10", long. 81° 38' 18"); 260-ft., 10-w each.
 - † **Jacksonville**—New, The Trustees of Columbia U. in the City of New York, 116th St. & Broadway, New York, NY 10003. Channels G-1-4 at One Independent Dr., Jacksonville (lat. 30° 19' 33", long. 81° 39' 32"); 545-ft., 10-w each.
- Loxahatchee**—KZB-30, School Board of Palm Beach County, see above. Channels H-1-3 at 0.75-mi. N of Hwys. 441 & 98 in Loxahatchee community.
- Miami**—KRL-41, Archdiocese of Miami, see above. Channels A-1-4 at 169 E. Flagler St., Miami.
- * **Miami**—KRL-43, Archdiocese of Miami, 6301 Biscayne Blvd., Miami 33138. Channel A-2 at Boca Raton Hotel & Country Club, Boca Raton (lat. 26° 29' 00", long. 80° 04' 50"); 280-ft., 10-w.
 - * **Miami**—KRL-44, Archdiocese of Miami, see above. Channel C-4 at Arkona Bldg., West Palm Beach (lat. 26° 37' 00", long. 80° 05' 15"); 310-ft., 10-w.
 - † **Miami**—New, National Conference on Citizenship, Suite 1250, 1133 15th St. NW, Washington, DC 20005. Channels B-1-4 at 2 S. Biscayne Blvd., Miami (lat. 25° 46' 25", long. 80° 11' 18"); 458-ft., 10-w each.
 - † **Miami**—New, National University of the Air Inc., Box 177, Williamsburg, VA 23187. Channels D-1-4 at 3300 Pembroke Rd., Pembroke Park (lat. 25° 59' 34", long. 80° 10' 27"); 809-ft., 10-w each.
- Miami**—KTB-84-85, School Board of Dade County, see above. Channels F-1-4 at 1410 N.E. 2nd Ave., Miami.
- Miami**—WHG-230, School Board of Dade County, see above. Channels C-1-4 at Telecommunications Center, 6010 S.W. 87th Ave., Miami (lat. 25° 42' 44", long. 80° 20' 10"); 10-w each.
- † **Miami**—New, The Trustees of Columbia U. in the City of New York, see above. Channels D-1-4 at 2 Biscayne Blvd., Miami (lat. 25° 46' 25", long. 80° 11' 18"); 452-ft., 10-w each.
 - † **New Smyrna Beach**—New, Hispanic Information & Telecommunications Network Inc., see Jacksonville. Channels G-1-4 at 1200 Volusia Ave., Daytona Beach (lat. 29° 01' 59", long. 80° 55' 08"); 101-ft., 10-w each.
 - * **Ocala & Marion County**—WHR-486, School Board of Marion County, 512 S.E. 3rd St., Ocala. Channels A-1-4 W of Alvarez, between 4th & 5th Sts. SE, Ocala (lat. 29° 10' 57", long. 82° 08' 00"); 299-ft., 10-w each.
 - * **Orange City**—WHR-499, The Board of Regents, U. of Central Florida, Box 25000, Orlando 32816. Channel G-1 at WELE-FM transmitter site, 3001 N. Volusia Ave., 1.5-m. N of center of Orange City (lat. 28° 58' 32", long. 81° 18' 00"); 445-ft., 10-w.
 - † **Orange & Osceola Counties**—New, Valencia Community College, Box 3028, Orlando 32802. Channels C-1-4 at Valencia Community College, 1800 S. Kirkman Rd., Orlando (lat. 28° 31' 19", long. 81° 29' 52"); 50-ft., 0.1-w each.
 - † **Orange & Osceola Counties**—New, Valencia Community College, see above. Channels G-1-4 at Atlantic Bank Bldg., Orange Ave. at Central Blvd., Orlando (lat. 28° 32' 32", long. 81° 22' 47"); 189-ft., 10-w each.
 - † **Orlando**—New, National Conference on Citizenship, see above. Channels D-1-4 at 841 Lee Rd., Orlando (lat. 28° 36' 32", long. 81° 23' 17"); 283-ft., 10-w each.
 - * **Orlando**—WHR-536, PBS, Channels A-1-4 at WMFE-TV studios, 11510 E. Colonial Dr., Orlando (lat. 28° 33' 55", long. 81° 12' 46"); 156-ft., 10-w each.
 - † **Palm Beach**—New, National Conference on Citizenship, see above. Channels B-1-4 at 505 S. Congress Ave., West Palm Beach (lat. 26° 31' 21", long. 80° 05' 30"); 133-ft., 10-w each.
 - * **Pensacola**—WHR-553, PBS. Channels A-1-4 at WSRE(TV) tower, 1411 W. Fairfield Dr., Pensacola (30° 26' 36", long. 87° 14' 02.6"); 350-ft., 10-w each.
- † **Riverview**—New, U. of South Florida, see above. Channels E-1-2 at 4-mi. ESE of Riverview on Boyette Rd. (lat. 27° 50' 53", long. 82° 15' 48"); 270-ft., 10-w each.
- Riviera Beach**—KZB-29, School Board of Palm Beach County, see above. Channels G-1-4 at 7061 Garden Rd., Riviera Beach.
- † **St. Petersburg**—New, St. Petersburg Junior College, c/o Edmund J. Cenedella, Box 13489, St. Petersburg 33733. Channels A-1-2 at St. Petersburg (lat. 27° 46' 39", long. 82° 43' 55"); 109-ft., 10-w each.
 - * **St. Petersburg**—WHG-239, U. of South Florida, see above. Channels F-1-2 at Bayfront Towers, 1 Beach Dr. SE, St. Petersburg (lat. 27° 46' 14", long. 82° 38' 03"); 287-ft., 10-w each.
 - † **Tallahassee**—New, PBS. Channels A-1-4 at WFSU-TV studio, Florida State U., Tallahassee (lat. 30° 26' 21", long. 84° 17' 35"); 156-ft., 10-w each.
- Tallahassee**—WHF-229, Leon County School Board, 275 W. Pensacola St., Tallahassee 32304. Channel A-1 at 0.55-mi. E of State Rte. 157, 0.22-mi. N of Timber Lane Rd., Tallahassee (lat. 30° 31' 34", long. 84° 16' 06"); 336-ft., 10-w.
- † **Tampa**—New, Hispanic Information & Telecommunications Network Inc., see above. Channels G-1-4 at 111 Madison, Tampa (lat. 27° 56' 51", long. 82° 27' 35"); 475-ft., 10-w each.
 - † **Tampa**—New, Instructional Telecommunications Foundation Inc., see above. Channels G-1-4 at 101 N. Tampa St. (lat. 27° 56' 42", long. 82° 27' 29"); 400-ft., 10-w each.
 - * **Tampa**—WHR-518, National University of the Air Inc., see above. Channels C-1-4 at First Florida Tower Bldg. (lat. 27° 56' 51", long. 82° 27' 35"); 479-ft., 10-w each.
 - † **Tampa**—New, The Trustees of Columbia U. in the City of New York, see above. Channels G-1-4 at 111 Madison St. (lat. 27° 56' 50", long. 82° 27' 35"); 592-ft., 10-w each.
 - † **Tampa**—New, U. of South Florida, see above. Channels B-1-2 at U. of South Florida campus, Tampa (lat. 28° 03' 43", long. 82° 24' 45"); 110-ft., 0.1-w each.
 - † **West Palm Beach**—New, Hispanic Information & Telecommunications Network Inc., see Jacksonville. Channels C-1-4 at 2.3-mi. W of 441, S of Lantana (lat. 26° 34' 37", long. 80° 14' 32"); 300-ft., 10-w each.
 - † **West Palm Beach**—New, The Trustees of Columbia U. in the City of New York, see above. Channels D-1-4 at 11200 Malrite Rd., West Palm Beach (lat. 26° 34' 37", long. 80° 14' 32"); 1533-ft., 10-w each.

GEORGIA

- Atlanta**—KVI-65, Fulton-DeKalb Hospital Authority, 80 Butler St. SE, Atlanta 30303. Channels A-1-4 at 80 Butler St. SE.
- Atlanta**—KVI-66, Fulton-DeKalb Hospital Authority, see above. Channels at 1600 Clifton Rd. NE.
- Atlanta**—WGV-662, Georgia Institute of Technology, 225 North Ave. NE, Atlanta 30332. Channel C-1-4 at 6th St. & Turner Place on Georgia Tech campus, Atlanta (lat. 33° 46' 41", long. 84° 24' 22"); 324-ft., 10-w each.
- Atlanta**—WGV-663, Georgia Institute of Technology, see above. Channel E-1-4 at Engineering Science & Mechanics Bldg., Cherry St., Atlanta (lat. 33° 46' 20", long. 84° 23' 45"); 52-ft., 0.1-w each.
- † **Atlanta**—New, Georgia Public Telecommunications Commission, 1540 Stewart Ave., Atlanta 30310. Channel B-4 at Stone Mountain State Park (lat. 33° 48' 18", long. 84° 08' 40"); 240-ft., 10-w.
- † **Atlanta**—New, Hispanic Information & Telecommunications Network Inc., 80 E. 11th St., Suite 225, New York, NY 10003. Channels B-1-4 at Renaissance Square Center, Atlanta (lat. 33° 45' 22", long. 84° 23' 02"); 304-ft., 10-w each.
- * **Atlanta**—WHR-516, National University of the Air Inc., Box 177, Williamsburg, VA 23187. Channels D-1-4 at Renaissance Square Center (lat. 33° 45' 52", long. 84° 23' 02"); 304-ft., 10-w each.
- † **Atlanta**—New, Northern Arizona U. Foundation, Box 4114, Flagstaff, AZ 86011. Channels D-1-4 at 210 Peachtree St., Atlanta (lat. 33° 45' 34", long. 84° 23' 19"); 732-ft., 100-w each.
- † **Atlanta**—New, The Trustees of Columbia U. in the City of New York, 116th St. & Broadway, New York, NY 10027. Channels B-1-4 at Peachtree & Cain Sts., Atlanta (lat. 33° 45' 34", long. 84° 23' 19"); 730-ft., 10-w each.
- † **Lawrenceville**—New, National Conference of Citizenship, Suite 1250, 1133 15th St. NW, Washington, DC 20005. Channels D-1-4 at intersection of Old Peachtree St. & Collins Hill Rd., Lawrenceville (lat. 34° 02' 09", long. 84° 07' 27"); 156-ft., 10-w each.

Instructional Television

HAWAII

† **Honolulu**—New, The Trustees of Columbia U. in the City of New York, 116th St. & Broadway, New York, NY 10027. Channels C-1-4 at Mouna Kapu Mtn., Honolulu (lat. 21° 23' 49", long. 158° 05' 58"); 40-ft., 10-w each.

IDAHO

* **Boise**—WHR-560, PBS. Channels A-1-4 at KAID(TV) tower, Deer Point TV Lot #3, 11-mi. NE of Boise (lat. 43° 45' 16", long. 116° 05' 56"); 30-ft., 10-w each.

* **Pocatello**—WHR-585, PBS. Channels A-1-4 at 3-mi. W of Pocatello (lat. 42° 51' 55", long. 112° 29' 28"); 30-ft., 10-w each.

ILLINOIS

Buffalo Grove—WAH-799, The Catholic Bishop of Chicago, Box 1979, Chicago 60690. Channels F-1-4 at E of Roselle Rd., at Central Rd., Schaumburg (lat. 42° 04' 00", long. 88° 04' 38"); 285-ft., 10-w each.

* **Carbondale**—WHR-566, PBS. Channels B-1-4 at WSIU-TV studio, Communications Bldg., Southern Illinois U., Carbondale (lat. 37° 42' 55", long. 89° 13' 31"); 90-ft., 10-w each.

Chicago—WAC-262, The Catholic Bishop of Chicago, see above. Channels C-1-4 at Sears Bldg., 101 S. Wacker Dr., Chicago (lat. 41° 52' 45", long. 87° 38' 08"); 1450-ft., 10-w each.

† **Chicago**—New, The Chicago ETV Assn., 5400 N. St. Louis Ave., Chicago 60625. Channels D-1-4 at Sears Tower, 101 S. Wacker Dr. (lat. 41° 52' 44", long. 87° 38' 10"); 1460-ft., 10-w each.

† **Chicago**—New, Chicago Instructional Technology Foundation Inc., 1813 W. Cortland, Chicago, Ill. 60622. Channels D-1 & D-3 at Sears Tower, 101 S. Wacker Dr., Chicago (lat. 41° 52' 44", long. 87° 38' 10"); 1450-ft., 10-w each.

Chicago—WBM-648, Illinois Institute of Technology, 3300 S. Federal St., Chicago 60616. Channels E-1-4 at Sears Bldg., 101 S. Wacker Dr., Chicago (lat. 41° 52' 44", long. 87° 38' 10"); 10-w, 1455-ft. Note: Requests CP to add channel G-4; 10-w.

† **Chicago**—New, National University of the Air Inc., Box 177, Williamsburg, VA 23187. Channels D-2 & D-4 at John Hancock Center, Chicago (lat. 41° 53' 56", long. 87° 37' 23"); 1129-ft., 10-w each.

† **Chicago**—New, The Trustees of Columbia U. in the City of New York, NY 10027. Channels A-1-4 at N. Michigan Ave., Chicago (lat. 41° 53' 56", long. 87° 37' 23"); 1459-ft., 10-w each.

† **Decatur**—New, PBS. Channels E-1-4 at GE Cablevision, 1275 N. Water St., Decatur (lat. 39° 52' 34", long. 89° 00' 55"); 200-ft., 10-w each.

† **Elburn**—New, National Conference on Citizenship, Suite 1250, 1133 15th St. NW, Washington, DC 20005. Channels G-1-4 at Plato Rd., Hwy. 38, 7-mi. W of Geneva (lat. 41° 53' 42", long. 88° 33' 58"); 200-ft., 10-w each.

† **Mundelein**—New, The Catholic Bishop of Chicago, see above. Channel B-2 at St. Mary of the Lake Seminary (lat. 42° 17' 13", long. 87° 59' 40"); 175-ft., 10-w.

Mundelein—WAH-800, The Catholic Bishop of Chicago, see above. Channels C-1-4 at St. Mary of the Lake Seminary, Mundelein (lat. 42° 17' 13", long. 87° 59' 40"); 350-ft., 10-w each.

Northfield—KZB-26, Board of Education of Twp. High School District #203, 358 Winnetka Ave., Northfield 60094. Channel H-1 at New Trier West High School, 7 Happ Rd.

Peoria—KTZ-30, Bradley U., 1501 N. Bradley Ave., Peoria 61606. Channels C-1-4 at 1501 N. Bradley Ave.

† **River Grove**—New, Triton College, 2000 5th Ave., River Grove 60171. Channels B-1-4 at 2000 5th Ave., River Grove (lat. 41° 54' 56", long. 87° 50' 36"); 156-ft., 10-w each.

Roanoke—KVO-30, Bradley U., see above. Channels E-1-2 at 3.2-mi. NE of Metamora (lat. 40° 50' 00", long. 89° 19' 08"). Note: System interconnected with KGZ-66 Winnetka & subsequently leased to school district in Woodford County & surrounding area.

Rock Falls—WHA-62, Board of Education of Rock Falls Twp., H.S. District #301, 101 12th Ave., Rock Falls 61071. Channel G-3 at 101 12th Ave. (lat. 41° 46' 42", long. 89° 42' 20"); 69-ft., 0.002-w.

† **Springfield**—New, PBS. Channels B-1-4 at Sangamon State U., Springfield (lat. 39° 47' 00", long. 89° 36' 52"); 250-ft., 10-w each.

Sterling—KVI-62, Board of Education of Sterling Twp. H.S., District #300, 1608 4th St., Sterling 61081. Channel D-3.

* **Urbana**—WHR-606, PBS. Channels A-1-4 at WILL-TV studio, 302 N. Goodwin St., Urbana (lat. 40° 06' 52", long. 88° 13' 27"); 154-ft., 10-w each.

1288

Westhaven—WAH-801, The Catholic Bishop of Chicago, see above. Channels F-1-4 at 700-ft. NE of 167th St. & 104th Ave. (lat. 41° 35' 17", long. 87° 51' 51"); 490-ft., 10-w each.

Winnetka—KGZ-66, Board of Education of Twp. High School District #203, Cook County, Winnetka & Essex Sts., Winnetka. Channels A-1-4 at Winnetka & Essex Sts., 10-w each.

Wyoming—KVO-29, Bradley U., see above. Channels A-1-2 at 0.7-mi. N of Wyoming. Note: System interconnected with KTZ-30 Peoria & leased to school districts in Stark County & surrounding area.

INDIANA

† **Bloomington**—New, Indiana U. Radio-TV Center, c/o James R. Potter, Indiana Higher Education Telecommunications System, 1100 W. Michigan, Indianapolis 46202. Channel A-1 at Indiana U. Radio-TV Center, Indiana U. campus, Bloomington (lat. 39° 10' 10", long. 86° 31' 09"); 161-ft., 0.1-w.

† **Bloomington**—New, Trustees of Indiana U., Bloomington 47401. Channel F-1 at Ballantine Hill, Indiana U. Campus (lat. 39° 09' 58", long. 86° 31' 16"); 958-ft., 10-w.

Columbus, Seymour & Greensburg—WHB-821, Trustees of Indiana U., see above. Channels B-1-4 at existing CATV tower, located 2-mi. E of Jewell Village (lat. 39° 11' 50", long. 85° 48' 32"); 357-ft., 10-w each.

* **Evansville**—WHR-582, PBS. Channels E-1-4 at Citizens Bank Bldg., 3rd St. & Sycamore, Evansville (lat. 37° 58' 17", long. 87° 34' 21"); 210-ft., 10-w each.

* **Evansville**—WBX-204, Trustees of Indiana U., see above. Channel B-1 on Hwy. 62 & Schatte Rd., Indiana U. Regional Campus, Evansville (lat. 37° 57' 46", long. 87° 40' 42"); 130-ft., 1-w.

* **Evansville**—WBX-205, Trustees of Indiana U., see above. Channel D-1 at Old National Bank Bldg., 420 Main St., Evansville (lat. 37° 58' 20", long. 87° 34' 13"); 295-ft., 10-w. Note: Requests CP to add Channel D-2; 10-w.

* **Floyds Knobs (New Albany)**—WBX-215, Trustees of Indiana U., see above. Channel G-2 at Rte. 1, Bald Knob Rd., Floyds Knobs (lat. 38° 22' 02", long. 85° 49' 53"); 150-ft., 10-w.

* **Fort Wayne**—WBX-213, Trustees of Indiana U., see above. Channels A-1-2 at 2101 Coliseum Blvd., Fort Wayne (lat. 41° 06' 55", long. 85° 06' 39"); 150-ft., 10-w each.

† **Fort Wayne**—New, Ball State U., 2000 W. University Ave., Muncie 47306. Channels C-1-4 at 3232 Hillegas Rd., Fort Wayne (lat. 41° 06' 13", long. 85° 11' 28"); 490-ft., 10-w each.

† **Franklin**—New, National Conference on Citizenship, Suite 1250, 1133 15th St. NW, Washington, DC 20005. Channels G-1-4 at 2-mi. W of Franklin (lat. 39° 29' 13", long. 86° 05' 26"); 150-ft., 10-w each.

† **Gary**—New, National Conference on Citizenship, see above. Channels D-1-4 at Connecticut Ave. at 30th, Gary (lat. 41° 33' 50", long. 87° 20' 04"); 200-ft., 10-w each.

* **Indianapolis**—WHR-509, Instructional Telecommunications Foundation Inc., Box 6060, Boulder, CO 80306. Channels G-1-4 at Indiana National Bank tower, One Indiana Square, Indianapolis (lat. 39° 46' 13", long. 86° 09' 20"); 524-ft., 10-w each. Note: Requests CP to add Channel B-3 at same location; 10-w.

† **Indianapolis**—New, Hispanic Information & Telecommunications Network Inc., 80 E. 11th St., Suite 225, New York, NY 10003. Channels C-1-4 at Ohio & Pennsylvania Aves., Indianapolis (lat. 39° 46' 12", long. 86° 09' 20"); 522-ft., 10-w each.

† **Indianapolis**—New, National University of the Air Inc., Box 177, Williamsburg, VA 23187. Channels D-1-4 at Indiana National Tower (lat. 39° 46' 12", long. 86° 09' 20"); 522-ft., 10-w each.

* **Indianapolis**—WHR-530, PBS. Channels C-1-4 at WFYI(TV) tower, Township Rd. & W. 79th St., Indianapolis (lat. 39° 53' 59", long. 86° 12' 01"); 606-ft., 10-w each.

† **Indianapolis**—New, The Trustees of Columbia U. in the City of New York, 116th St. & Broadway, New York, NY 10027. Channels B-1-4 at Ohio & Pennsylvania Aves., Indianapolis (lat. 39° 46' 13", long. 86° 09' 20"); 522-ft., 10-w each.

Indianapolis—WAT-21, Trustees of Indiana U., Indiana School of Medicine, 1100 W. Michigan St., Indianapolis 46202. Channels E-1-2 at Indiana U. Hospital, Indiana U. Medical Center, Indianapolis (lat. 39° 46' 30", long. 86° 10' 34"); 10-w each.

* **Indianapolis**—WBX-257, Trustees of Indiana U., see above. Channel A-2-4 at One Indiana Square, Indianapolis (lat. 39° 46' 13", long. 86° 09' 18"); 523-ft., 10-w.

* **Indianapolis**—WCG-673, Trustees of Indiana U., see above. Channel G-2 at 1100 W. Michigan, Indianapolis (lat. 39° 46' 27", long. 86° 10' 34"); 21-ft., 0.1-w each.

Instructional Television

† **Jasper**—New, Board of Trustees for Vincennes U., c/o James R. Potter, Indiana Higher Education Telecommunications System, 1100 W. Michigan, Indianapolis 46202. Channel E-1 at 1.8-mi. N of Huntingburg on U.S. Rte. 231 (lat. 38° 22' 31", long. 86° 54' 07"); 300-ft., 0.1-w.

Kokomo—WHB-845, Trustees of Indiana U., see above. Channel G-2 at 2300 S. Washington, Kokomo (lat. 40° 27' 38", long. 86° 07' 55"); 64-ft., 0.1-w.

Madison—WHG-341, Trustees of Indiana U., see above. Channel C-1 at West Rd., 600-ft. S of North Rd., Madison (lat. 38° 47' 41", long. 85° 25' 31"); 220-ft., 10-w.

† **Merrillville**—New, Northwest Indiana Public Bcstg. Inc., 8149 Kennedy Ave., Highland 46322. Channels F-1-2 at Hwy. 70.

* **Muncie**—WHR-568, PBS. Channels F-1-4 at 820 E. 29th St., Muncie (lat. 40° 09' 38", long. 85° 22' 42"); 290-ft., 10-w each.

* **Muncie**—WFD-457, Trustees of Indiana U. Channel B-1 at Riverside Ave. at Marlin, Ball State U. campus (lat. 40° 12' 05", long. 85° 24' 23"); 1100-ft., 10-w.

† **Muncie**—New, Ball State U., see Fort Wayne. Channels G-1-4 at 800 E. 29th St., Muncie (lat. 40° 09' 38", long. 85° 22' 42"); 330-ft., 10-w each.

* **New Albany**—WBX-214, Trustees of Indiana U., see above. Channel E-2 at Grant Line & Klerner Rds., New Albany (lat. 38° 20' 42", long. 85° 49' 14"); 50-ft., 1-w.

* **New Albany, IN-Louisville, KY**—WHR-615, Indiana U., Bloomington, IN 47401. Channels G-1-4 at Rte. 1, Floyd Knobs (lat. 38° 22' 02", long. 85° 49' 53"); 150-ft., 10-w each.

Princeton—WOX-84, North Gibson School Corp., Water & West Sts., Princeton 47670. Channel A-1 at Princeton Community High School, Embree & Warnock Sts., Princeton (lat. 38° 21' 56", long. 87° 34' 54"); 100-ft., 10-w.

† **Richmond**—New, Trustees of Indiana U., see above. Channel D-1 at 0.67-km E of U.S. 27 & 0.1-km S of I-70 North (lat. 39° 52' 18", long. 84° 52' 49"); 250-ft., 10-w.

* **South Bend**—WHR-489, Trustees of Indiana U., see above. Channel D-1-4 at 1700 Mishawaka Ave., South Bend 46634 (lat. 41° 39' 45", long. 86° 13' 10"); 77-ft., 0.10-w each.

* **South Bend**—WHR-490, Trustees of Indiana U., see above. Channel B-1-4 at 1700 Mishawaka Ave., South Bend 46634 (lat. 41° 39' 45", long. 86° 13' 10"); 77-ft., 0.10-w each.

St. John—KPD-40, Trustees of Indiana U., see above. Channels A-1-2 at Lake Central High School, St. John (lat. 41° 28' 01", long. 87° 28' 25"); 300-ft., 10-w each.

Terre Haute—WBG-606, Trustees of Indiana U., see above. Channel A-1 at Gillum Hall, Fifth & Chestnut, State U. campus (lat. 39° 28' 16", long. 87° 24' 37"); 183-ft., 10-w.

† **Trafalgar**—New, Trustees of Indiana U., see above. Channel D-1 at Franklin College Campus, Franklin; 2100-ft., 10-w.

† **Valparaiso**—New, Northwest Indiana Public Bcstg. Inc., see above. Channels F-3-4 at 1800 Harrison Blvd., Valparaiso (lat. 41° 28' 56", long. 87° 04' 39"); 500-ft., 10-w each.

* **Vincennes**—WBS-404, Board of Trustees for Vincennes U., 1002 N. First St., Vincennes 47591. Channel F-1 on County 600 South Rd., 0.3-mi. SW of Indiana 61, Vincennes (lat. 38° 39' 06", long. 87° 28' 37"); 131-ft., 10-w.

* **Washington**—WBS-405, Board of Trustees for Vincennes U., see above. Channel C-1 at 0.2-mi. S of U.S. 50/150, 1-mi. W of Indiana 57, Washington (lat. 38° 38' 48.5", long. 87° 11' 30"); 509-ft., 10-w.

West Lafayette—WGI-228, Trustees of Indiana U., see above. Channel B-1 at Victory Dr. at Ross-Ade Stadium, Purdue U. campus (lat. 40° 26' 06", long. 86° 55' 10"); 10-w.

West Lafayette—WGI-229, Trustees of Indiana U., see above. Channel D-1 at Stewart Center, Purdue U. campus (lat. 40° 25' 30", long. 86° 54' 45"); 0.1-w.

* **Westville**—WHR-491, Trustees of Indiana U., see above. Channel D-1-2 at 1700 Mishawaka Ave., South Bend (lat. 41° 39' 45", long. 86° 13' 10"); 77-ft., 0.10-w each.

IOWA

* **Alburnett**—WAC-916, Kirkwood Community College, c/o Lamy G. Patten, 6301 Kirkwood Blvd. SW, Cedar Rapids 52406. Channel C-2 at Alburnett Senior High School, Alburnett (lat. 42° 09' 02", long. 91° 37' 14"); 177-ft., 10-w.

Anamosa—WGW-944, Kirkwood Community College, see above. Channel C-3 at 209 Sadie St., Anamosa (lat. 42° 06' 39", long. 91° 16' 18"); 362-ft., 10-w.

* **Bettendorf**—WHR-479, Eastern Iowa Community College District. Channels E-1-4 at Scott College, Belmont Rd., Bettendorf (lat. 41° 32' 54", long. 90° 28' 09"); 10-w each.

† **Cedar Rapids**—New, Kirkwood Community College, c/o Lamy G. Patten, 6301 Kirkwood Blvd. SW, Cedar Rapids 52406. Channels A-1-4 at Kirkwood Community College, 3601 Kirkwood Blvd. SW, Cedar Rapids (lat. 41° 54' 33", long. 91° 39' 17"); 357-ft., 10-w each.

* **Cedar Rapids**—WHR-561, PBS. Channels E-1-4 at 12th Ave. & 11th St., Cedar Rapids (lat. 41° 56' 57", long. 91° 40' 59"); 150-ft., 10-w each.

* **Council Bluffs**—WHR-562, PBS. Channels E-1-4 at KBIN(TV) tower, Skyline Dr., Council Bluffs (lat. 41° 15' 14.5", long. 95° 50' 07"); 100-ft., 10-w each.

† **Davenport**—New, PBS. Channels B-1-4 at 1-mi. E of Bettendorf at Middle Rd. & Belmont (lat. 41° 32' 52", long. 90° 28' 30"); 400-ft., 10-w each.

† **Des Moines**—New, National Conference on Citizenship, Suite 1250, 1133 15th St. NW, Washington, DC 20005. Channels D-1-4 at 100th St. NW, Des Moines (lat. 41° 39' 47", long. 93° 45' 21"); 253-ft., 10-w each.

* **Des Moines**—WHR-557, PBS. Channels A-1-4 at Financial Center, 6th & Walnut, Des Moines (lat. 41° 35' 09", long. 93° 37' 30"); 300-ft., 10-w each.

† **Iowa City**—New, Kirkwood Community College, see above. Channel C-4 at 1816 Lower Muscatine Rd., Iowa City (lat. 41° 38' 45", long. 91° 31' 01"); 292-ft., 10-w.

† **Iowa City**—New, U. of Iowa, 3300 Engineering Bldg., Iowa City 52242. Channels G-1-4 at 0.45-mi. E of Hwy. 218 & 0.12-mi. N of Oakdale campus (lat. 41° 42' 37", long. 91° 35' 57"); 300-ft., 10-w each.

* **Monticello**—WGW-953, Kirkwood Community College, see above. Channel C-4 at 217 S. Maple St., Monticello (lat. 42° 13' 54", long. 91° 11' 21"); 195-ft., 10-w.

* **Muscatine**—WHR-478, Eastern Iowa Community College District. Channels G-1-4 at 152 Colorado St., Muscatine (lat. 91° 26' 23", long. 41° 01' 32"); 10-w each.

* **Sioux City**—WHR-605, PBS. Channels A-1-4 at Western Iowa Technical College, 4647 Stone Ave., Sioux City (lat. 42° 29' 01", long. 96° 21' 01"); 84-ft., 10-w each.

Tipton—WGW-943, Kirkwood Community College, see above. Channel C-1 at 400 E. 6th St., Tipton (lat. 41° 46' 18", long. 91° 07' 24"); 232-ft., 10-w.

Vinton—WGW-945, Kirkwood Community College, see above. Channel C-1 at 213 W. 15th St., Vinton (lat. 42° 09' 22", long. 92° 01' 35"); 297-ft., 10-w.

Washington—WHA-816, Kirkwood Community College, see above. Channel C-2 at 313 S. 4th St., Washington (lat. 41° 17' 49", long. 91° 41' 21"); 297-ft., 10-w.

Williamsburg—WGW-951, Kirkwood Community College, see above. Channel C-3 at 810 Walnut St., Williamsburg (lat. 41° 39' 44", long. 92° 01' 13"); 247-ft., 10-w.

KANSAS

* **Topeka**—WHR-565, PBS. Channels A-1-4 at KTWU(TV) tower, 301 Wannamaker Rd., Topeka (lat. 39° 03' 51", long. 95° 45' 49"); 450-ft., 10-w each.

* **Wichita**—WHR-558, PBS. Channel A-1-4 at KPTS(TV) tower, 4243 N. Seneca, Wichita (lat. 37° 45' 47", long. 97° 21' 29"); 156-ft., 10-w each.

† **Wichita**—New, Hispanic Information & Telecommunications Network Inc., 80 E. 11th St., Suite 225, New York, NY 10003. Channels C-1-4 at 2815 E. 37th St. N, Wichita (lat. 37° 45' 01", long. 97° 18' 12"); 335-ft., 10-w each.

KENTUCKY

† **Bowling Green**—New, Kentucky Authority for ETV, 600 Cooper Dr., Lexington 40502. Channels A-1-4 at WKGB Tower, 0.6-mi. S of intersection of Warren County line & Greg River Pkwy., Sugar Grove (lat. 37° 05' 22", long. 86° 38' 05"); 407-ft., 10-w each.

† **Brandenburg**—New, National Conference on Citizenship, Suite 1250, 1133 15th St. NW, Washington, DC 20005. Channels D-1-4 at RiverTown Plaza, Brandenburg (lat. 37° 59' 10", long. 86° 09' 59"); 31-ft., 10-w each.

† **Covington**—New, Kentucky Authority for ETV, 600 Cooper Dr., Lexington 40502. Channels G-1-4 at WCVN(TV) tower, off Tower View St., 0.4-mi. S of Covington (lat. 39° 01' 50", long. 84° 30' 23"); 207-ft., 10-w each.

* **Lexington**—WHR-549, PBS. Channels C-1-4 at Kerwin Tower, U. of Kentucky, Lexington (lat. 38° 01' 46", long. 84° 30' 07"); 270-ft., 10-w each.

† **Lexington**—New, National Conference on Citizenship, see Brandenburg. Channels G-1-4 at 301 E. Main, Lexington (lat. 38° 02' 40", long. 84° 29' 40"); 177-ft., 10-w each.

Instructional Television

† **Louisville**—New, Fifteen Telecommunications Inc., Box 1515, Louisville 40218. Channels A-1-4 at 4301 Bishops Lane, Louisville (lat. 38° 11' 54", long. 85° 41' 07"); 162-ft., 10-w each.

† **Louisville**—New, Hispanic Information & Telecommunications Network Inc., 80 E. 11th St., Suite 225, New York, NY 10003. Channels C-1-4 at First National Bank Bldg., 4th & Main Sts., Louisville (lat. 38° 15' 22", long. 85° 45' 25"); 546-ft., 10-w each.

Louisville—WAY-653, Jefferson County Board of Education, 3332 Newburg Rd., Louisville (40218). Channels B-1-4 at 4301 Bishops Lane, Louisville (lat. 38° 11' 54", long. 85° 41' 07"); 162-ft., 10-w each.

Louisville—WAY-655, Jefferson County Board of Education, see above. Channels F-1-4 at Western High School, 2501 Rockford Lane, Louisville (lat. 38° 10' 40", long. 85° 50' 41"); 103-ft., 10-w each.

† **Louisville**—New, Kentucky Authority for ETV, see Covington. Channels C-1-4 at WKMJ(TV) tower, Floyd Knob, approx. 0.3-mi. N of New Albany, IN (lat. 38° 22' 02", long. 85° 49' 53"); 207-ft., 10-w each.

† **Louisville**—New, National University of the Air Inc., Box 177, Williamsburg, VA 23187. Channels A-1-4 at First National Bank Bldg. on 4th & Main Sts. (lat. 38° 15' 22", long. 85° 45' 25"); 546-ft., 10-w each.

Louisville—WBX-203, U. of Louisville, 2301 S. 3rd St., Louisville 40208. Channels D-1-2 at 2301 S. 3rd St., Louisville (lat. 38° 13' 10", long. 85° 45' 32"); 132-ft., 10-w each.

† **Louisville**—New, The Trustees of Columbia U. in the City of New York, 116th St. & Broadway, New York, NY 10027. Channels C-2-4 at 101 S. 4th St., Louisville (lat. 38° 15' 16", long. 85° 45' 35"); 538-ft., 10-w each.

† **Owensboro**—New, Kentucky Authority for ETV, see Covington. Channels G-1-4 at WKOH(TV) tower, 1.5-mi. E of Reed, 400-ft. S of Hwy. 60 (lat. 37° 51' 07", long. 87° 19' 42"); 407-ft., 10-w each.

Owensboro—KBK-71, Owensboro Vocational School, 1501 Frederica St., Owensboro 42301. Channels A-1-2 at 1501 Frederica St. (lat. 37° 45' 43" long. 87° 06' 40"); 10-w each.

Paducah—KGA-28, Board of Education of Paducah, Independent School District. Channels A-1-4 at 10th & Clark Sts., Paducah.

* **Paducah**—WHR-603, PBS. Channels C-1-4 at WKPD(TV) site on Coleman Rd., 4-mi W of Paducah (lat. 37° 05' 38", long. 88° 40' 19"); 350-ft., 10-w each.

LOUISIANA

* **Alexandria**—WHR-599, PBS. Channels A-1-4 at 1210 6th St., Alexandria (lat. 31° 18' 29", long. 92° 26' 42"); 190-ft., 10-w each.

† **Baton Rouge**—New, National Conference on Citizenship, Suite 1250, 1133 15th St. NW, Washington, DC 20005. Channels G-1-4 at 8-mi. N of Baton Rouge (lat. 30° 36' 50", long. 91° 14' 02"); 253-ft., 10-w each.

* **Baton Rouge**—WHR-597, PBS. Channels A-1-4 at 15862 French Town Rd., Greenwell Springs (lat. 30° 29' 34", long. 91° 00' 15"); 400-ft., 10-w each.

† **Lafayette**—New, Bishop Jules B. Jeanmard Center for Religious Formation, 450 E. Farrel Rd., Lafayette 70508. Channels B-1-4 at 2.7-mi. ENE of Ridge (lat. 30° 10' 26", long. 92° 07' 59"); 526-ft., 10-w each.

* **Lafayette**—WHR-595, PBS. Channels C-1-4 at 714 Eraste Landry Rd., Lafayette (lat. 30° 13' 34", long. 92° 03' 00"); 340-ft., 10-w each.

Lafayette—WBJ-81 State Board of Education, Box 2091, USL, Lafayette 70501. Channel G-1 at Vernon Wharton Bldg., USL Campus, Lafayette (lat. 30° 12' 47", long. 92° 01' 08"); 98-ft., 0.01-w.

Lafayette—WBJ-82 State Board of Education, see above. Channel A-1 at Eraste Landry Rd., Lafayette (lat. 30° 13' 34", long. 92° 03' 00"); 392-ft., 10-w.

* **Lake Charles**—WHR-594, PBS. Channels A-1-4 at KPLC-TV studio, 320 Division St., Lake Charles (lat. 30° 13' 48", long. 93° 12' 57"); 360-ft., 10-w each.

* **Monroe**—WHR-593, PBS. Channels A-1-4 at KNOE-TV, KNOE Rd., Monroe (lat. 32° 31' 37", long. 92° 06' 16"); 450-ft., 10-w each.

† **New Orleans**—New, Instructional Telecommunications Foundation Inc., Box 6060, Boulder, CO 80306. Channels A-1-4 at 1001 Howard Ave., New Orleans (lat. 29° 56' 46", long. 90° 04' 34"); 870-ft., 10-w each.

† **New Orleans**—New, National Conference on Citizenship, see Baton Rouge. Channels G-1-4 at 4-mi. S of Southern Pacific Avondale Yard, New Orleans (lat. 29° 54' 36", long. 90° 11' 48"); 303-ft., 10-w each.

† **New Orleans**—New, National University of the Air Inc., Box 177, Williamsburg, VA 23187. Channels D-1-4 at tower at Avondale Shipyard, SE of New Orleans International Airport (lat. 29° 54' 36", long. 90° 11' 48"); 344-ft., 10-w each.

† **New Orleans**—New, The Trustees of Columbia U. in the City of New York, 116th St. & Broadway, New York, NY 10027. Channels C-1-4 at 6.8-mi. SE

of New Orleans International Airport, Avondale (lat. 29° 54' 36", long. 90° 11' 48"); 519-ft., 10-w each.

* **Shreveport**—WHR-589, PBS. Channels A-1-4 at Petroleum Bldg., 425 Edwards St., Shreveport (lat. 32° 30' 50", long. 93° 44' 54"); 261-ft., 10-w each.

MAINE

Portland—KVI-61, U. of Maine, Alumni Hall, Orono 04473. Channel D-1 at Bonney Hall.

MARYLAND

† **Baltimore**—New, Hispanic Information & Telecommunications Network Inc., 80 E. 11th St., Suite 225, New York, NY 10003. Channels D-1-4 at 28 Alleghany Ave., Towson (lat. 39° 24' 09", long. 76° 36' 19"); 274-ft., 10-w each.

† **Baltimore**—New, Instructional Telecommunications Foundation Inc., Box 6060, Boulder, CO 80306. Channels C-1-4 at U.S. Fidelity & Guarantee Bldg., Baltimore (lat. 39° 17' 15", long. 76° 36' 56"); 544-ft., 10-w each.

† **Baltimore**—New, The Maryland Elementary & Secondary Public Education Foundation Inc., 14826 New Carrollton Rd., Rockville 20854. Channels C-1-4 at The Penthouse (lat. 39° 24' 09", long. 76° 36' 19"); 274-ft., 10-w each.

† **Baltimore**—New, The Maryland Elementary & Secondary Public Education Foundation Inc., see above. Channels B-1-4 at The Penthouse (lat. 39° 24' 09", long. 76° 36' 19"); 274-ft., 10-w each.

† **Baltimore**—New, Maryland Public Bcstg. Commission, 11767 Bonita Ave., Owings Mills 21117. Channels G-1-4 at 301 W. Preston St. (lat. 39° 18' 08", long. 76° 37' 26"); 199-ft., 10-w each.

† **Baltimore**—New, Maryland Public Bcstg. Commission, see above. Channels C-1-4 at 301 W. Preston St. (lat. 39° 18' 08", long. 76° 37' 26"); 199-ft., 10-w each.

† **Baltimore**—National Conference on Citizenship, Suite 1250, 1133 15th St. NW, Washington, DC 20005. Channels A-1-4 at 100 Light St., Baltimore (lat. 39° 17' 15", long. 76° 36' 56"); 530-ft., 10-w each.

† **Baltimore**—New, National University of the Air Inc., Box 177, Williamsburg, VA 23187-9177. Channels G-1-4 at The Penthouse, Baltimore (lat. 39° 24' 09", long. 76° 36' 19"); 274-ft., 10-w each.

† **Baltimore**—New, Northern Arizona U. Foundation, Box 4114, Flagstaff, AZ 86011. Channels C-1-4 at 100 Light St. (lat. 39° 17' 15", long. 76° 36' 36"); 554-ft., 100-w each.

† **Catonsville**—New, U. of Maryland, Glenn L. Martin Engineering Bldg., College Park 20742. Channels D-1-4 at U. of Maryland Baltimore County, Baltimore (lat. 39° 15' 38", long. 76° 42' 49"); 350-ft., 10-w each.

College Park—WDT-880, U. of Maryland, see above. Channels E-1-4 at Centreville Hall (lat. 38° 59' 32", long. 76° 56' 32"); 132-ft., 0.1-w each.

† **College Park**—New, U. of Maryland, see above. Channels E-1-4 at National Bureau of Standards Bldg., Gaithersburg (lat. 38° 08' 07", long. 77° 12' 58"); 142-ft., 0.1-w each.

† **Crownsville**—New, U. of Maryland, see above. Channels E-1-2 at Crownsville Hospital grounds, 1.2-mi. SSW of Crownsville (lat. 39° 00' 36", long. 76° 36' 33"); 10-w each.

* **Fort Meade**—WHQ-240, U. of Maryland, see above. Channels E-1-4 on Military Reservation, Fort George G. Meade (lat. 39° 06' 18", long. 76° 46' 01"); 280-ft., 0.1-w each.

† **La Plata**—New, National Conference on Citizenship, see above. Channels A-1-4 at 2.2-mi. E of Rte. 5 on 382 (lat. 38° 37' 07", long. 76° 50' 42"); 275-ft., 10-w each.

† **Rockville**—New, Montgomery County Educational Telecommunications Assn., 200-A Monroe, Suite 105, Rockville 20850. Channels B-1-4 at 850 Hungerford Dr., Rockville (lat. 39° 05' 38", long. 77° 09' 28"); 95-ft., 10-w each.

Wheaton—WDT-881, U. of Maryland, see above. Channels A-1-4 at 2647 University Blvd. W., Wheaton (lat. 39° 02' 25.5", long. 77° 03' 19"); 323-ft., 10-w each.

† **Wheaton**—New, Maryland Elementary & Secondary Public Education Foundation Inc., see above. Channels B-1-4 at 2647 University Blvd., Wheaton (lat. 39° 02' 26", long. 77° 03' 19"); 326-ft., 10-w each.

MASSACHUSETTS

Andover—KMA-57, Boston Catholic TV Center Inc., 25 Granby St., Boston 02115. Channels F-1-4 at Wood Hill, Andover (lat. 42° 39' 17", long. 71° 13' 13"); 228-ft., 10-w each.

Boston—KVQ-24, Boston Catholic TV Center Inc., see above. Channels D-1-4 at Prudential Tower Bldg., Boylston St.; 50-w each.

Boston—KYP-23, Northeastern U., Room 6-N, 360 Huntington Ave., Boston 02115. Channels B-1-4 at Prudential Center Tower (lat. 42° 20' 50", long. 71° 04' 57"); 10-w each.

Boston—WCR-20, Northeastern U., see above. Channels E-3-4 at 360 Huntington Ave., Boston (lat. 42° 20' 21", long. 71° 05' 20"); 94-ft., 0.01-w each. Note: Requests modification of license to add Channels E-1-2.

Boston—WBB-421, President & Fellows of Harvard College, 17 Quincy St., Cambridge 02138. Channels C-3-4 at 655 Huntington Ave., Boston (lat. 42° 20' 06", long. 71° 06' 13"); 199-ft., 10-w each. Note: Requests CP to add Channels C-1-2.

† **Boston**—New, Hispanic Information & Telecommunications Network Inc., 80 E. 11th St., Suite 225, New York, NY 10003. Channels A-3-4 at 800 Boylston, Boston (lat. 42° 20' 50", long. 71° 04' 57"); 756-ft., 10-w each.

† **Boston**—New, The Trustees of Columbia U. in the City of New York, 116th St. & Broadway, New York, NY 10027. Channels C-1-2 at 800 Boylston St., Boston (lat. 42° 20' 50", long. 71° 04' 59"); 887-ft., 10-w each.

† **Boston**—New, National University of the Air Inc., Box 177, Williamsburg, VA 23187. Channels G-1-4 at Prudential Bldg., Boston (lat. 42° 20' 50", long. 71° 04' 57"); 760-ft., 10-w each.

Boylston—WHA-817, Boston Catholic Television Center Inc., Box 56, 55 Chapel St., Newton 02160. Channels D-1-4 at Stiles Hill & Crosa St., 2.6-mi. N of Shrewsbury (lat. 42° 20' 01", long. 71° 42' 53"); 10-w each.

Danvers—WAL-20, Boston Catholic TV Center Inc., see above. Channels G-3-4 at Catholic Chapel, Danvers State Hospital (lat. 42° 34' 57", long. 70° 59' 15"); 102-ft., 10-w each.

† **Danvers**—New, National Conference on Citizenship, Suite 1250, 1133 15th St. NW, Washington, DC 20005. Channels C-1-4 at Boston Hill, Danvers (lat. 42° 38' 45", long. 71° 05' 40"); 89-ft., 10-w each.

Framingham—KLC-85, Boston Catholic TV Center Inc., see above. Channels G-1-4 at Nobscot Hill, Framingham (lat. 42° 20' 46", long. 71° 27' 05"); 83-ft., 10-w each.

† **Framingham**—New, National Conference on Citizenship, see above. Channels C-1-4 at intersection of Rte. 9 & Hwy. 495, Framingham (lat. 42° 17' 07", long. 71° 33' 17"); 200-ft., 10-w each.

† **Hampshire, Hampden & Franklin Counties**—New, WGBH Educational Foundation, 125 Western Ave., Boston 02134. Channels A-1-4 at Mount Tom, Holyoke (lat. 42° 14' 30", long. 72° 38' 54"); 100-ft., 10-w each.

† **Middlesex, Norfolk, Essex & Suffolk Counties**—New, WGBH Educational Foundation, see above. Channels A-1-4 near Milton (lat. 42° 12' 42", long. 71° 06' 51"); 129-ft., 10-w each.

Milton—KQT-48, Boston Catholic TV Center Inc., see above. Channels F-1-4 on top of Great Blue Hill, Milton (lat. 42° 12' 42", long. 71° 06' 51"); 100-ft., 10-w each.

Newton—KQT-47, Boston Catholic TV Center Inc., see above. Channels A-1-4 at Chapel Bridge Park, 55 Chapel St., Newton (lat. 42° 21' 18", long. 71° 12' 10"); 55-ft., 0.01-w each.

North Dartmouth—WOG-94, Southeastern Massachusetts U., Old Westport Rd., North Dartmouth 02747. Channel G-4 at Old Westport Rd., North Dartmouth (lat. 41° 37' 43", long. 71° 00' 25"); 250-ft., 10-w.

† **Worcester County**—New, WGBH Educational Foundation, see above. Channels A-1-4 at Mount Asnebumskit, Paxton (lat. 42° 18' 10", long. 71° 53' 51"); 200-ft., 10-w each.

MICHIGAN

Alpena—KVK-22, Alpena Public Schools, 508 Taylor St., Alpena 49707. Channel A-1.

† **Ann Arbor**—New, National Conference on Citizenship, Suite 1250, 1133 15th St. NW, Washington, DC 20005. Channels G-1-4 at 1.5-mi. NE of Ann Arbor (lat. 42° 15' 04", long. 83° 48' 28"); 140-ft., 10-w each.

Bay City, Bridgeport, Frankenmuth, Midland & Saginaw—WHA-955, Delta College, Delta Rd., University Center 48710. Channels B-1-3 at WUCM-TV, Delta Rd., 5.5-mi. SSW of Bay City (lat. 43° 33' 43", long. 83° 58' 54"); 260-ft., 10-w each. Note: Requests CP to add Channel B-4.

† **Carleton**—New, Archdiocese of Detroit, 305 Michigan Ave., Detroit 48226. Channels D-1-3 at Exeter Rd. at Labo Rd. (lat. 42° 01' 35", long. 83° 25' 02"); 300-ft., 10-w each.

† **Carleton**—New, Wayne County Intermediate School District, 33500 Van Born Rd., Wayne 48184. Channels C-1-4 at Exeter Rd. at Labo Rd., Carleton (lat. 42° 01' 35", long. 83° 25' 02"); 300-ft., 10-w each.

Detroit—KRX-65, Archdiocese of Detroit, 305 Michigan Ave., Detroit 48226. Channels A-1-2 at U. of Detroit TV studios, 3800 Puritan Ave.

Detroit—KTB-98, Detroit Board of Education, 5057 Woodward St., Detroit 48202. Channels C-2-3 at 9345 Lawton Ave.; 10-w each.

Detroit—WDV-66, Regents of the U. of Michigan, Room 248, West Engineering Bldg., Ann Arbor 48104. Channels G-1-2 at 9345 Lawton St., Detroit (lat. 42° 22' 55", long. 83° 06' 50"); 425-ft., 10-w each.

Detroit—KVP-20, Wayne State U., 70 W. Palmer, Detroit 48202. Channels E-1-2.

Detroit—WAK-57, Wayne State U., see above. Channel B-1-2 at Scott Hall, 540 E. Canfield, Detroit (lat. 42° 21' 17", long. 83° 03' 20"); 169-ft., 0.0005-w each.

† **Detroit**—New, Hispanic Information & Telecommunications Network Inc., 80 E. 11th St., Suite 225, New York, NY 10003. Channels B-3-4 at Detroit Plaza Hotel, Detroit (lat. 42° 19' 45", long. 83° 02' 25"); 722-ft., 10-w each.

† **Detroit**—New, The Trustees of Columbia U. in the City of New York, 116th St. & Broadway, New York, NY 10027. Channels D-1-4 at Detroit Plaza Hotel, Detroit (lat. 42° 19' 45", long. 83° 02' 25"); 730-ft., 10-w each.

* **Emmett**—WHR-610, Archdiocese of Detroit, see above. Channels D-1-3 at SE corner of Brandon Rd. & Bricker Rd. (lat. 42° 59' 37", long. 82° 43' 48"); 300-ft., 10-w each.

* **Flint**—WHR-547, PBS. Channels D-1-4 at WFUM(TV) studio, U. of Michigan, Flint (lat. 43° 01' 08", long. 83° 40' 26"); 106-ft., 10-w each.

* **Grand Rapids**—WHR-548, PBS. Channels A-1-4 at 3-mi. ESE of Allendale (lat. 42° 57' 35", long. 85° 53' 45"); 400-ft., 10-w each.

† **Kalamazoo**—New, Northern Arizona U. Foundation, Box 4114, Flagstaff, AZ 86011. Channels C-1-4 at Enzian Rd., 2.9-mi. SSW of Prairieville (lat. 42° 28' 32", long. 85° 29' 22"); 290-ft., 100-w each.

* **Lansing & East Lansing**—WHR-573, PBS. Channels A-1-4 at Communication Arts & Science Bldg., Michigan State U., 84 Wilson Blvd., East Lansing (lat. 42° 43' 20", long. 84° 28' 53"); 114-ft., 10-w each.

† **Macomb County**—New, Macomb Intermediate School District, 44001 Garfield Rd., Mt. Clemens 48044. Channels B-3-4 at Radio Dr., Clinton Twp. (lat. 42° 32' 39", long. 82° 54' 09"); 432-ft., 10-w each.

† **Millford**—New, Oakland Schools, 2100 Pontiac Lake Rd., Pontiac 48054. Channels B-1-2 at E. L. Johnson School, 515 General Motors Rd. (lat. 42° 34' 55", long. 83° 36' 34"); 300-ft., 10-w each.

† **Pontiac**—New, Archdiocese of Detroit, see above. Channels C-1-3 at 196 Oakland Ave., Pontiac (lat. 42° 38' 42", long. 83° 17' 54"); 280-ft., 10-w each.

† **Pontiac**—New, National Conference on Citizenship, Suite 1250, 1133 15th St. NW, Washington, DC 20005. Channels A-1-4 at 28 N. Saginaw St., Pontiac (lat. 42° 38' 14", long. 83° 17' 31"); 215-ft., 10-w each.

† **Pontiac**—New, Oakland Schools, see above. Channels B-3-4 at Bridge Lake Rd. & Rattalee Lake Rd. (lat. 42° 46' 20", long. 83° 28' 00"); 300-ft., 10-w each.

† **Royal Oak Twp.**—New, Wayne County Intermediate School District, see above. Channels C-1-4 at One Radio Plaza, Detroit (lat. 42° 27' 13", long. 83° 09' 50"); 500-ft., 50-w each.

* **St. Clair County**—WHR-629, Macomb Intermediate School District, see above. Channels G-1-2 at SE corner of Brandon & Bricker Rds., Emmett (lat. 42° 59' 37", long. 82° 43' 48"); 300-ft., 10-w each.

† **Southfield**—New, Detroit Educational Television Foundation, 7441 Second Blvd., Detroit 48202. Channels D-1-4 at 26945 W. Eleven Mile Rd., Southfield (lat. 42° 29' 01", long. 83° 18' 44"); 500-ft., 50-w each.

† **Wayne, Oakland & Macomb Counties**—New, Detroit Educational Television Foundation, see above. Channels D-1-4 at 26945 W. Eleven Mile Rd., Southfield (lat. 42° 29' 01", long. 83° 18' 44"); 500-ft., 50-w each.

MINNESOTA

† **Appleton**—West Central Minnesota ETV Corp., 25 S. Miles, Appleton 56208. Channels C-1-4 at 2.8-mi. S of Appleton (lat. 45° 10' 04", long. 95° 59' 54"); 440-ft., 50-w.

Bertha, Eagle Bend & Clarissa—WHB-843, Independent School District #786, Bertha 56437. Channel A-1 at Bertha-Hewitt School Bldg. (lat. 46° 15' 51", long. 95° 03' 43"); 145-ft., 0.1-w.

* **Bemidji**—WHR-600, PBS. Channels A-1-4 at KAW(TV) studio, Deputy Hall, Bemidji State U., Bemidji (lat. 47° 28' 54", long. 94° 52' 30"); 63-ft., 10-w each.

Clarissa—WHB-842, Independent School District #789, Leslie St., Clarissa 56440. Channel A-3 at grounds of Clarissa public school (lat. 46° 07' 30", long. 94° 57' 14"); 145-ft., 0.1-w.

† **Chandler**—New, Minnesota Tele-Media Southwest State U., Marshall 56258. Channels B-1-4 at 5th & Ryan Sts., Chandler (lat. 43° 55' 52", long. 95° 56' 54"); 200-ft., 10-w each.

* **Duluth**—WHR-570, PBS. Channels A-1-4 at 410 W. 10th St., Duluth (lat. 46° 47' 21", long. 92° 06' 51"); 200-ft., 10-w each.

Instructional Television

Eagle Bend, Bertha-Hewitt & Clarissa—WHR-355, Independent School District #790, Park Ave. & Main St., Eagle Bend 56446. Channel C-1 at Eagle Bend Public School Bldg., Eagle Bend (lat. 46° 09' 55", long. 95° 02' 31"); 135-ft., 10-w.

† **Magnolia**—New, Minnesota Tele-Media Southwest State U., see above. Channels D-1-4 at Magnolia Public School, Magnolia (lat. 43° 38' 45", long. 96° 05' 02"); 200-ft., 10-w each.

† **Minneapolis**—New, Hispanic Information & Telecommunications Network Inc., 80 E. 11th St., Suite 225, New York, NY 10003. Channels D-1-4 at IDS Bldg., Minneapolis (lat. 44° 58' 31", long. 93° 16' 19"); 816-ft., 10-w each.

† **Minneapolis**—New, Minnesota Public Radio, 45 East Eighth St., St. Paul 55101. Channel G-1-4 at 200 S. 6th St., Minneapolis (lat. 44° 58' 37", long. 93° 16' 04"); 575-ft., 10-w each.

† **Minneapolis**—Minnesota Public Radio, see above. Channels A-1-4 at 200 S. 6th St., Minneapolis (lat. 44° 58' 37", long. 93° 16' 04"); 575-ft., 10-w each.

† **Minneapolis**—New, National University of the Air Inc., Box 177, Williamsburg, VA 23187. Channels A-1-4 at IDS Bldg. (lat. 44° 58' 31", long. 93° 16' 19"); 808-ft., 10-w each.

Minneapolis—WIG-33, Regents of U. of Minnesota, 107 Main, U. of Minnesota, MN 55455. Channels C-1-4 at Electrical Engineering Bldg., U. of Minn. (lat. 44° 58' 32", long. 93° 13' 57"); 93-ft., 0.25-w each.

Minneapolis—WIG-35, Regents of U. of Minnesota, see above. Channels E-1-4 at Foshay Tower, Marquette Ave. & 9th St., Minneapolis (lat. 44° 58' 28", long. 93° 16' 17"); 151-ft., 10-w each.

* **Minneapolis**—WHR-487, Twin Cities Schools Telecommunications Group Inc. Channels G-1-4 at IDS Center, 80 S. 8th St., Minneapolis (lat. 44° 58' 32", long. 93° 16' 18"); 10-w each.

† **Minneapolis**—New, The Trustees of Columbia U. in the City of New York, 116th St. & Broadway, New York, NY 10027. Channels D-1-4 at Marquette & 7th, Minneapolis (lat. 44° 58' 32", long. 93° 16' 18"); 793-ft., 10-w each.

† **Minneapolis-St. Paul**—New, Twin Cities Public Television Inc., 1640 Como Ave., St. Paul 55108. Channels D-1-4 at 80 S. 8th St., Minneapolis (lat. 44° 58' 32", long. 93° 16' 18"); 795-ft., 10-w each.

Osseo—KVI-64, Independent School District #279, 317 2nd Ave. N., Osseo 55369. Channel A-1 at 10223 93rd Ave. N (lat. 45° 07' 21", long. 93° 24' 42").

Rochester—WIG-34, Regents of U. of Minnesota, see above. Channels C-1-4 at 1.5-mi. SE of Hader on SW side of U.S. Hwy. 52, Hader (lat. 44° 21' 02", long. 92° 46' 53"); 400-ft., 0.25-w each.

† **St. Cloud**—New, National Conference on Citizenship, Suite 1250, 1133 15th St. NW, Washington, DC 20005. Channels D-1-4 at 830 St. Germain St., St. Cloud (lat. 45° 33' 33", long. 94° 09' 47"); 54-ft., 10-w each.

* **St. Paul**—WHR-498, Minnesota Public Radio, 45 E. Eighth St., St. Paul 55101. Channel B-1-3 at 332 Minnesota St., St. Paul (lat. 44° 56' 45", long. 93° 05' 31"); 497-ft., 10-w each. Note: Requests CP to add Channel B-4; same location.

† **St. Paul-Minneapolis**—New, PBS. Channels C-1-4 at KTCA-TV transmitter site, St. Paul (lat. 45° 03' 29.5", long. 93° 07' 27"); 500-ft., 10-w each.

MISSISSIPPI

* **Jackson**—WHR-575, PBS. Channels A-1-4 at Education Research Center of Mississippi, 3825 Ridgewood Rd., Jackson (lat. 32° 20' 17", long. 90° 08' 44"); 300-ft., 10-w each.

MISSOURI

Columbia—KXY-61, Curators of U. of Missouri, 116 Jesse Hall 65201. Channels C-1-2 at Jesse Hall.

† **Creve Coeur**—New, Cooperating School Districts St. Louis Suburban Area Inc., 1460 Craig Rd., St. Louis 63146. Channels G-1-4 at 0.7-mi. N of Creve Coeur (lat. 38° 40' 59", long. 90° 26' 29"); 273-ft., 10-w each.

* **Kansas City**—WHR-523, National University of the Air Inc., Box 177, Williamsburg, VA 23187-0177. Channels C-1-4 at 911 Main St., Kansas City (lat. 39° 06' 12", long. 94° 34' 57"); 426-ft., 10-w each.

* **Kansas City**—WHR-531, PBS. Channels A-1-4 at KCPT(TV) transmitter site, Kansas City (lat. 39° 04' 59", long. 94° 28' 49"); 500-ft., 10-w each.

† **Kansas City**—New, Public TV 19 Inc., 125 E. 31st St., Kansas City 64108. Channels B-1-4 at KCPT(TV) transmitter site, Kansas City (lat. 39° 04' 59", long. 94° 28' 49"); 500-ft., 10-w each.

† **Kansas City**—New, National Conference on Citizenship, Suite 1250, 1133 15th St. NW, Washington, DC 20005. Channels B-1-4 at 911 Main St., Kansas City (lat. 39° 06' 12", long. 94° 34' 57"); 409-ft., 10-w each.

† **Kansas City**—New Northern Arizona U. Foundation, Box 4114, Flagstaff, AZ 86011. Channels G-1-4 at 911 Main St., Kansas City (lat. 39° 06' 12", long. 94° 34' 57"); 427-ft., 100-w each.

† **Kansas City**—New, The Trustees of Columbia U. in the City of New York, 116th St. & Broadway, New York, NY 10027. Channels B-1-4 at 2100 Stark, Kansas City (lat. 39° 04' 59", long. 94° 28' 49"); 1225-ft., 10-w each.

† **St. Clair**—New, National Conference on Citizenship, see above. Channels D-1-4 at 0.5-mi. NE of St. Clair (lat. 38° 20' 45", long. 90° 58' 50"); 140-ft., 10-w each.

* **St. Louis**—WHR-588, PBS. Channels C-1-4 at KETC(TV) tower, 5489 Butler Hill Rd. at Hageman, 14-mi. SW of St. Louis (lat. 38° 28' 56", long. 90° 23' 53"); 450-ft., 10-w each.

* **St. Louis**—WHR-332, St. Louis Regional Educational & Public Television Commission, 6996 Millbrook Blvd., St. Louis 63130. Channels A-1-4 at 5489 Butler Hill Rd., St. Louis (lat. 38° 34' 37", long. 90° 24' 28"); 40-ft., 10-w each.

† **St. Louis**—New, Humanities Instructional Television Educational Center Inc., Southern Illinois U., Box 59 Religious Center, Edwardsville, IL 62026. Channels B-1-4 at 5489 Butler Hill Rd., St. Louis (lat. 38° 28' 56", long. 90° 23' 53"); 475-ft., 10-w each.

† **St. Louis**—New, Humanities Instructional Television Educational Center Inc., see above. Channels D-1-4 at 5489 Butler Hill Rd., St. Louis (lat. 38° 28' 56", long. 90° 23' 53"); 500-ft., 10-w each.

† **St. Louis**—New, Instructional Telecommunications Foundation Inc., Box 6060, Boulder, CO 80306. Channels G-1-4 at Le Clede Gas Bldg., 720 Olive, St. Louis (lat. 38° 37' 42", long. 90° 11' 32"); 421-ft., 10-w each.

† **St. Louis**—New, National University of the Air Inc., see above. Channels G-1-4 at La Clede Bldg. (lat. 38° 34' 42", long. 90° 11' 32"); 460-ft., 10-w each.

† **St. Louis**—New, Northern Arizona U. Foundation, see above. Channels G-1-4 at 720 Olive St. (lat. 38° 37' 42", long. 90° 11' 32"); 389-ft., 100-w each.

† **St. Louis**—New, St. Louis Regional Educational & Public TV Commission, see above. Channels B-1-4 at Barnes Hospital, 4949 Barnes Hospital Plaza, St. Louis (lat. 38° 38' 15", long. 90° 16' 05"); 366-ft., 10-w each.

† **St. Louis**—New, St. Louis Regional Educational & Public Commission, see above. Channels D-1-4 at Administration Bldg., 1400 Craig Rd., St. Louis (lat. 38° 40' 10", long. 90° 27' 45"); 372-ft., 10-w each.

† **St. Louis**—New, The Trustees of Columbia U. in the City of New York, see above. Channels D-1-4 at Manchester Rd., Brentwood (lat. 38° 36' 47", long. 90° 20' 09"); 631-ft., 10-w each.

* **Springfield**—WHR-554, PBS. Channels A-1-4 at KOZK(TV) studio, 1101 N. Summit, Springfield (lat. 37° 13' 11", long. 93° 17' 03"); 140-ft., 10-w each.

NEBRASKA

* **Angora**—WHR-452, U. of Nebraska Board of Regents. Channel F-1 at 4-mi. E of Angora on County Rd. (lat. 41° 50' 24", long. 103° 03' 18"); 10-w.

* **Lincoln**—WCG-671, Board of Regents of the U. of Nebraska, 3835 Holdrege St., Lincoln 68583. Channel G-4 at 1800 N. 33rd St., Lincoln (lat. 40° 49' 52.4", long. 96° 40' 18.2"); 100-ft., 0.002-w.

* **Lincoln**—WCG-672, Board of Regents of the U. of Nebraska, see above. Channel G-1 at Cather Hall, 17th & Vine Sts., Lincoln (lat. 40° 49' 09", long. 96° 41' 48"); 138-ft., 0.002-w.

† **Lincoln**—New, Board of Regents of U. of Nebraska, 3835 Holdrege St., Lincoln 68583. Channels A-1-4, D-1-4 & G-1-4 at 1800 N. 33rd St., Lincoln (lat. 40° 49' 52", long. 96° 40' 18"); 89-ft., 100-w each.

† **Lincoln**—New, Board of Regents of U. of Nebraska, see above. Channels B-1-4 at 1800 N. 33rd St., Lincoln (lat. 40° 49' 52", long. 96° 40' 18"); 89-ft., 100-w each.

Omaha—KWU-42, School District of the City of Omaha, 3902 Davenport St., Omaha 68131. Channels A-1-2 at Maple & 52nd Sts., Omaha (lat. 41° 17' 09", long. 95° 59' 36"); 105-ft., 10-w each.

Omaha—KWU-43, School District of the City of Omaha, see above. Channels D-1-2 at 12200 Burke Blvd., Omaha (lat. 41° 15' 43", long. 96° 06' 04"); 45-ft., 10-w. Note: Requests CP to change transmitter to 3219 Cuming St., Omaha; 0.1-w each.

* **Omaha**—WGZ-636, Board of Regents of U. of Nebraska, see above. Channel G-2 at U. of Nebraska, Omaha campus, 60th & Dodge (lat. 41° 15' 28", long. 96° 00' 32"); 320-ft., 10-w.

† **Omaha**—New, Hispanic Information & Telecommunications Network Inc., 80 E. 11th St., Suite 225, New York, NY 10003. Channels B-1-4 at 1700 Farnum St., Omaha (lat. 41° 15' 28", long. 95° 56' 19"); 488-ft., 10-w each.

Instructional Television

† **Omaha**—New, The Trustees of Columbia U. in the City of New York, 116th St. & Broadway, New York, NY 10027. Channels C-1-4 at 13505 N. 132nd St., Omaha (lat. 41° 22' 57", long. 96° 07' 30"); 180-ft., 10-w each.

† **Omaha**—New, Board of Regents of the U. of Nebraska, see above. Channels B-1-4 at 60th & Dodge Sts., Omaha (lat. 41° 15' 28", long. 96° 00' 32"); 320-ft., 100-w each.

† **Omaha**—New, Board of Regents of the U. of Nebraska, see above. Channels D-3-4 at 60th & Dodge Sts., Omaha (lat. 41° 15' 28", long. 96° 00' 32"); 320-ft., 100-w each.

NEVADA

† **Clark County**—New, Clark County School District, 2832 E. Flamingo Rd., Las Vegas 89121. Channels A-1-4 at 100 E. Fremont St., Las Vegas (lat. 36° 10' 17", long. 115° 08' 36"); 258-ft., 10-w each.

Las Vegas—KZH-32, Clark County School District, see above. Channels C-1-4 at Whitney Mesa, 7.4-mi. SE of Las Vegas (lat. 36° 05' 08", long. 115° 03' 57"); 320-ft., 10-w each.

Las Vegas—KZH-33, Clark County School District, see above. Channels E-1-4 at 100 E. Fremont St., Las Vegas (lat. 36° 10' 17", long. 115° 08' 36"); 320-ft., 10-w each.

† **Las Vegas**—New, Hispanic Information & Telecommunications Network Inc., 80 E. 11th St., Suite 225, New York, NY 10003. Channels B-1-4 at Black Mtn., 2.2-mi. SW of Henderson (lat. 36° 00' 30", long. 115° 00' 20"); 64-ft., 10-w each.

† **Las Vegas**—New, Instructional Telecommunications Foundation Inc., Box 6060, Boulder, CO 80306. Channels G-1-4 at Black Mountain/Arden Radio Facility, Las Vegas (lat. 35° 56' 50", long. 115° 03' 01"); 60-ft., 10-w each.

† **Las Vegas**—New, National Conference on Citizenship, Suite 1250, 1133 15th St. NW, Washington, DC 20005. Channels D-1-4 at Black Mtn., Las Vegas (lat. 36° 00' 30", long. 115° 00' 20"); 103-ft., 10-w each.

† **Las Vegas**—New, The Trustees of Columbia U. in the City of New York, 116th St. & Broadway, New York, NY 10027. Channels B-1-4 at Black Mtn., Las Vegas (lat. 36° 56' 50", long. 115° 03' 01"); 158-ft., 10-w each.

NEW JERSEY

† **New Brunswick**—New, National Conference on Citizenship, Suite 1250, 1133 15th St. NW, Washington, DC 20005. Channels G-1-4 at S of Mt. Horeb Rd., Warren Twp. (lat. 40° 37' 17", long. 74° 30' 15"); 200-ft., 10-w each.

Trenton—WPA-57, Trenton Board of Education, 9 S. Stockton St., Trenton 08611. Channel F-3 at Trenton Central High School, Chambers St., Trenton (lat. 40° 13' 07.05", long. 74° 44' 37.51"); 128-ft., 10-w.

† **Trenton**—New, National Conference on Citizenship, see above. Channels C-1-4 at 3200 Brunswick Pike, Trenton (lat. 40° 17' 00", long. 74° 41' 20"); 200-ft., 10-w each.

Union—WGM-95, Union Twp. Schools, 2369 Morris Ave., Union 07083. Channel C-1 at Third St., Union (lat. 40° 42' 17", long. 74° 17' 06"); 77-ft., 10-w.

West Windsor Twp.—WOW-99, Mercer County Community College, 101 W. State St., Trenton 08608. Channel B-1 at 1200 Old Trenton Rd., West Windsor Twp. (lat. 40° 15' 30", long. 73° 38' 59"); 204-ft., 10-w.

NEW MEXICO

* **Albuquerque**—WHR-551, PBS. Channels B-1-4 at KNME-TV studio, 1130 University Blvd. NE, Albuquerque (lat. 35° 05' 32", long. 106° 37' 26"); 110-ft., 10-w each.

† **Albuquerque**—New, National Conference on Citizenship, Suite 1250, 1133 15th St. NW, Washington, DC 20005. Channels D-1-4 at Sandia Crest, Albuquerque (lat. 35° 12' 43", long. 106° 26' 57"); 63-ft., 10-w each.

† **Albuquerque**—New, Northern Arizona U. Foundation, Box 4114, Flagstaff, AZ 86011. Channels C-1-4 at Nine Mile Hill, W of Albuquerque on Hwy. 40 (lat. 35° 04' 30", long. 106° 47' 20"); 100-ft., 100-w each.

† **Albuquerque**—New, Regents of the U. of New Mexico & The Board of Education of the City of Albuquerque 87102. Channels A-1-4 at KNME-TV transmitter site, Albuquerque (lat. 35° 12' 44", long. 106° 26' 57"); 129-ft., 100-w each.

† **Albuquerque**—New, Regents of the U. of New Mexico & Board of Education of the City of Albuquerque 87102. Channels D-1-4 at KNME-TV transmitter site, Albuquerque (lat. 35° 12' 44", long. 106° 26' 57"); 102-ft., 100-w each.

† **Albuquerque**—New, Regents of the U. of New Mexico & the City of Albuquerque 87102. Channels G-1-4 at KNME-TV transmitter site, Albuquerque (lat. 35° 12' 44", long. 106° 26' 57"); 88-ft., 100-w each.

† **Albuquerque**—New, The Trustees of Columbia U. in the City of New York, 116th St. & Broadway, New York, NY 10027. Channels D-1-4 at Sandia Crest, Albuquerque (lat. 35° 13' 00", long. 106° 27' 07"); 79-ft., 10-w each.

NEW YORK

† **Albany**—New, Mohawk-Hudson Council on ETV Inc., Box 17, Schenectady 12301. Channels A-1-4, B-1-4, D-1-4, G-1-4 at Pinnacle Rd., New Scotland (lat. 42° 38' 13", long. 74° 00' 06"); 160-ft., 10-w each.

† **Albany**—New, National Conference on Citizenship, Suite 1250, 1133 15th St. NW, Washington, DC 20005. Channels D-1-4 at Helderberg Mtn., Albany (lat. 42° 38' 13", long. 73° 59' 51"); 203-ft., 10-w each.

† **Albany**—New, Northern Arizona U. Foundation, Box 4114, Flagstaff, AZ 86011. Channels G-1-4 at Beaver Dam Rd., Albany (lat. 42° 38' 12", long. 73° 59' 45"); 190-ft., 100-w each.

† **Albany & Schenectady**—New, PBS. Channels C-1-4 at 2.5-mi. SW of New Salem on Pinnacle Hill, New Scotland (lat. 42° 38' 13", long. 74° 00' 06"); 175-ft., 10-w each.

Beacon—KRS-85, Archdiocese of New York, 451 Madison Ave., New York 10022. Channels E-1-4 at Mount Beacon, Beacon.

Brooklyn—KNZ-69, Roman Catholic Diocese of Brooklyn, 75 Greene Ave., Brooklyn 11238. Channels B-1-4 at 19th St. & Prospect Park W.

Brooklyn—KVS-31, Roman Catholic Diocese of Brooklyn, see above. Channels F-1-4 at 1-15 Monitor St.

Brooklyn—KZE-20, Roman Catholic Diocese of Brooklyn, see above. Channels B-1-4 at No. 1 Lefrak City Plaza, New York (lat. 40° 44' 05", long. 73° 51' 53"); 189-ft., 1-w each.

Buffalo—WDG-55, State U. of New York, Parker Engineering Bldg., Buffalo 14214. Channel G-1 at 3415 Main St., Buffalo (lat. 42° 57' 20", long. 78° 49' 01"); 150-ft., 10-w.

* **Buffalo**—WHR-524, National University of the Air Inc., Box 177, Williamsburg, VA 23187-0177. Channels D-1-4 at Marine Midland Center (lat. 42° 52' 47", long. 78° 52' 36"); 572-ft., 10-w each.

† **Buffalo**—New, Hispanic Information & Telecommunications Network Inc., 80 E. 11th St., Suite 225, New York, NY 10003. Channels G-2-4 at Marine Midland Center, Buffalo (lat. 42° 52' 47", long. 78° 52' 36"); 568-ft., 10-w each.

† **Buffalo**—New, Northern Arizona U. Foundation, see above. Channels G-2-4 at Marine Midland Center, Buffalo (lat. 42° 52' 47", long. 78° 52' 36"); 582-ft., 100-w each.

† **Buffalo**—The Trustees of Columbia U. in the City of New York, 116th St. & Broadway, New York, NY 10027. Channels C-1-4 at Marine Midland Center, Buffalo (lat. 42° 52' 47", long. 78° 52' 36"); 581-ft., 10-w each.

† **Buffalo**—New, Western New York Public Bcstg. Assn., 184 Barton St., Buffalo 14240. Channels A-3-4, B-3-4, C-1-4, D-1-4 at 2077 Elmwood Ave., Buffalo (lat. 42° 57' 14", long. 78° 52' 37"); 742-ft., 10-w each.

† **Buffalo**—New, Western New York Public Bcstg. Assn., see above. Channels G-2-4 at 2077 Elmwood Ave., Buffalo (lat. 42° 57' 14", long. 78° 52' 37"); 742-ft., 10-w each.

Central Islip—KNZ-68, Roman Catholic Diocese of Rockville Centre, 53 N. Park Ave., Rockville Centre 11570. Channels B-1-4 at intersection of Wheeler Rd. & Motor Parkway (St. John's Cemetery), Central Islip.

Fredonia—WAQ-310, Board of Cooperative Educational Services of Chataqua County, Box 250, Fredonia 14063. Channel C-1 at Boces Center, SE of intersection of Water St. & Webster Rd., Fredonia (lat. 42° 25' 08", long. 79° 18' 40"); 200-ft., 10-w.

Hempstead—KHD-21, Sewanhaka Central High School, District of Elmont, Floral Park, Franklin Park & New Hyde Park, Sewanhaka-Elmont High School, Ridge Rd., Elmont 11003. Channels A-2-3 at 230 Poppy Ave., Franklin Square.

Huntington—KNZ-67, Roman Catholic Diocese of Rockville Centre, see above. Channels A-1-4 at 200-ft. SW of intersection of Convent & S. Woods Rds., Svosslet.

Jamaica—KNZ-70, Roman Catholic Diocese of Brooklyn, see above. Channels F-1-4 at 176-21 Wexford Terrace, Jamaica.

Kenmore—KWE-21, Union Free School District # 1, Town of Tonawanda, 50 N. Park Ave., Rockville Centre, Long Island 11570. Channels A-1-2 at Administration Bldg., 1500 Colvin Blvd. (lat. 49° 48' 11", long. 73° 12' 26"); 1-w each.

Kingston—KRS-86, Archdiocese of New York, see above. Channels A-1-3 at Morton Rd., Rhinecliff.

Liberty—KRW-67, Archdiocese of New York, see above. Channels A-1-3 at 2-mi. W of Liberty.

Instructional Television

† **Lockport**—New, National Conference on Citizenship, see Albany. Channels D-1-4 at SE corner of Main & Locust Sts., Lockport (lat. 43° 10' 13", long. 78° 41' 25"); 93-ft., 10-w each.

Mineola—KNZ-71, Union Free School District No. 10 of Town of North Hempstead. Channels G-1-4 at Armstrong Rd. & Madison Ave., Mineola.

Newburgh—KTN-66, City School District of Newburgh, 98 Grand Ave., Newburgh 12550. Channels D-1-2 at Newburgh Free Academy, Fullerton Ave.

* **New Scotland**—WHR-586, PBS. Channels C-1-4 at 2.5-mi. SW of New Salem on Pinnacle Rd., New Scotland (lat. 42° 38' 13", long. 74° 00' 06"); 175-ft., 10-w each.

New York—KRS-81, Archdiocese of New York, see above. Channels A-1-4 at Empire State Bldg.

† **New York**—New, Educational Bcstg. Corp., 356 W. 58th St., New York 10019. Channels C-1-4 at Empire State Bldg., New York (lat. 40° 44' 54", long. 73° 59' 10"); 980-ft., 10-w each.

† **New York**—New, Hispanic Information & Telecommunications Network Inc., see above. Channels C-2-4 at Empire State Bldg, 350 5th Ave., New York (lat. 40° 44' 54", long. 73° 59' 10"); 925-ft., 10-w each.

† **New York**—New, Instructional Telecommunications Foundation Inc., Box 6060, Boulder, CO 80306. Channels D-1-4 at Empire State Bldg. (lat. 40° 44' 54", long. 73° 59' 10"); 980-ft., 10-w each.

† **New York**—New, National University of the Air Inc., Box 177, Williamsburg, VA 23187. Channels D-1-4 at 350 Fifth Ave., New York (lat. 40° 44' 54", long. 73° 59' 10"); 921-ft., 10-w each.

† **New York**—New, The Trustees of Columbia U. in the City of New York, 116th St. & Broadway, New York, NY 10027. Channels G-1-4 at 350 5th Ave., New York (lat. 40° 44' 54", long. 73° 59' 10"); 1472-ft., 10-w each.

North Massapequa—KNU-43, Nassau Board of Cooperative Educational Services, Wyngate Dr., North Massapequa 11758. Channels D-1-2 at Wyngate & Peony Dr.; 10-w each. Note: Holds CP to add channel D-3.

Olean—WBB-433, Board of Cooperative Educational Services in Cattaraugus, Erie & Wyoming Counties, 124 Main St., Little Valley 14755. Channel A-1 at 1.5-mi. NE of Olean (lat. 42° 05' 34", long. 78° 24' 30"); 55-ft., 10-w.

Peekskill—KRS-84, Archdiocese of New York, see above. Channels A-1-3 at Cheesecote Mtn., Peekskill.

Plainview—KHC-94, Plainview-Old Bethpage Public Schools, Central School District #4, Administration Bldg., Jamaica Ave., Plainview 11803. Channels B-1-2 at J. F. Kennedy High School, Washington Ave. & Kennedy Dr., Plainview (lat. 40° 46' 53", long. 73° 27' 35"); 5-w each.

* **Plattsburgh**—WBK-219, State U. of New York, 99 Washington Ave., Albany 12210. Channel A-1 atop Kehoe Administration Bldg., State U. of N.Y.-Plattsburgh (lat. 44° 41' 40", long. 73° 27' 56"); 131-ft., 10-w.

Rochester—KRV-45, City School District of Rochester, 1801 Main St. E, Rochester 14609. Channels D-1-3 at 1801 Main St. E., Rochester.

Rochester—WAX-30, Rochester Institute of Technology, 1 Lomb Memorial Dr. 14623. Channel A-1 at 1 Lomb Memorial Dr. (lat. 43° 05' 14", long. 77° 40' 32"); 10-w.

† **Rochester**—New, National Conference on Citizenship, see above. Channels G-1-4 at 50 Holworthy St., Rochester (lat. 43° 09' 40", long. 77° 38' 20"); 131-ft., 10-w each.

† **Rochester**—New, Rochester Area ETV Assn. Inc., Box 21, Rochester 14601. Channels D-1-2 at WXXI(TV) transmitter site, Rochester (lat. 43° 08' 07", long. 77° 35' 02.5"); 265-ft., 10-w each.

Rockville Centre—KNZ-65, Roman Catholic Diocese of Rockville Centre, see above. Channels E-1-4 at Maria Regina High School, 1333 Admiral Lane, Uniondale (lat. 40° 42' 59", long. 73° 34' 56").

* **Syracuse**—WHR-555, PBS. Channels A-1-4 at WCNY-TV studio, Old Liverpool Rd., Liverpool (lat. 43° 05' 22", long. 76° 11' 16"); 86-ft., 10-w each.

† **Syracuse**—New, Hispanic Information & Telecommunications Network Inc., see above. Channels D-1-4 at Old Stone House Rd., Dewitt (lat. 43° 00' 25", long. 76° 05' 38"); 344-ft., 10-w each.

† **Syracuse**—New, National Conference on Citizenship, see above. Channels D-1-4 at 109 S. Warren St., Syracuse (lat. 43° 03' 00", long. 76° 09' 04"); 326-ft., 10-w each.

† **Syracuse**—New, Northern Arizona U. Foundation, see above. Channels C-1-4 at Sentinel Heights Rd., Syracuse (lat. 42° 57' 19", long. 76° 06' 34"); 300-ft., 100-w each.

† **White Plains**—New, National Conference on Citizenship, see above. Channels D-1-4 at 44 S. Broadway, White Plains (lat. 41° 01' 51", long. 73° 45' 45"); 479-ft., 10-w each.

1294

Yonkers—KRS-83, Archdiocese of New York, see above. Channels E-1-4 at Seminary Ave., Dunwoodie, Yonkers.

NORTH CAROLINA

* **Asheville**—WHR-598, PBS. Channels A-1-4 at North Carolina Forest Service Lookout Tower, Spivey Mtn., Asheville (lat. 35° 35' 53", long. 82° 38' 34"); 35-ft., 10-w each.

† **Charlotte**—New, National Conference on Citizenship, Suite 1250, 1133 15th St. NW, Washington, DC 20005. Channels G-3-4 at 200 S. College St., Charlotte (lat. 35° 13' 57", long. 80° 50' 43"); 306-ft., 10-w each.

* **Charlotte**—WHR-535, PBS. Channels A-1-4 at WTVI(TV) transmitter site, Charlotte (lat. 35° 12' 25", long. 80° 47' 30"); 200-ft., 10-w each.

† **Charlotte**—New, The Trustees of Columbia U. in the City of New York, 116th St. & Broadway, New York, NY 10027. Channels B-1-4 at One Julian Price Place, Charlotte (lat. 35° 13' 33", long. 80° 52' 20"); 162-ft., 10-w each.

† **Charlotte & Mecklenburg Counties**—New, U. of North Carolina at Charlotte, Office of the Vice Chancellor for Research & Public Service, Charlotte 28223. Channels C-1-4 at W. Harris Blvd. between Hwy. 49 & Hwy. 29, E of Charlotte (lat. 35° 18' 00", long. 80° 44' 51"); 408-ft., 10-w each.

* **Durham**—KCO-86, Duke U., Box 3163, Duke U. Medical Center, Durham 27706. Channels C-1-2 at V.A. Hospital (lat. 36° 00' 32", long. 78° 56' 23"); 128-ft., 0.0005-w each.

Durham—KCO-55, Duke U., see above. Channels G-1-2 at Medical Center (lat. 36° 00' 04", long. 78° 56' 25"); 108-ft., 0.5-w each.

† **Durham**—New, PBS. Channels A-1-4 at Research Triangle Park, Alexander Dr., Durham (lat. 35° 55' 38", long. 78° 51' 54"); 300-ft., 10-w each.

† **Greensboro**—New, National Conference on Citizenship, see Charlotte. Channels D-1-4 at 301 S. Elm St., Greensboro (lat. 36° 04' 07", long. 79° 47' 27"); 201-ft., 10-w each.

† **Greensboro**—New, North Carolina Agricultural & Technical State U., 316 Dowdy Bldg., 1601 E. Market St., Greensboro 27411. Channels C-1-4 between Lindsay St. & Hwy. 29, Greensboro (lat. 36° 04' 58", long. 79° 46' 08"); 400-ft., 10-w each.

* **Greensboro**—WHR-649, PBS. Channels A-1-4 at North Carolina Agriculture & Technical U., Greensboro (lat. 36° 04' 51", long. 79° 46' 10"); 200-ft., 10-w each.

* **Greenville**—WHR-596, PBS. Channels A-1-4 at 2-mi. S of Greenville on S. Evans St. (lat. 35° 34' 15", long. 77° 22' 49"); 250-ft., 10-w each.

* **Raleigh**—WHR-590, PBS. Channels E-1-4 at Raleigh Studio, U. of North Carolina, Western Blvd., Raleigh (lat. 35° 47' 00", long. 78° 41' 15"); 190-ft., 10-w each.

† **Raleigh**—New, National Conference on Citizenship, see above. Channels D-1-4 at 807 Beryl Rd., Raleigh (lat. 35° 47' 26", long. 78° 42' 33"); 203-ft., 10-w each.

* **Raleigh & Wake County**—WHR-619, North Carolina State U. Channels C-1-4 at D. H. Hill Library, Hillsborough St., North Carolina State U. campus (lat. 35° 47' 15", long. 78° 40' 14"); 230-ft., 10-w each.

NORTH DAKOTA

* **Fargo**—WHR-602, PBS. Channels A-1-4 at KFME(TV) transmitter, 2.5-mi. S of Fargo on U.S. Hwy. 81 (lat. 46° 40' 03", long. 96° 48' 06"); 250-ft., 10-w each.

OHIO

* **Canton**—WHN-709, Catholic Diocese of Youngstown. Channel E-1 at U.S. Rte. 62, California Ave. & Reno Dr., Louisville (lat. 40° 51' 04", long. 81° 16' 37"); 460-ft., 10-w.

* **Bowling Green**—WHR-617, Bowling Green U., Bowling Green 43403. Channels B-1 & B-3 in Bowling Green (lat. 41° 22' 21", long. 83° 38' 30"); 146-ft., 10-w each.

† **Bowling Green**—New, National Conference on Citizenship, Suite 1250, 1133 15th St. NW, Washington, DC 20005. Channels D-1-4 at Trood Ave., Bowling Green (lat. 41° 22' 21", long. 83° 38' 30"); 125-ft., 10-w each.

* **Castalia**—WHR-616, Bowling Green U., see above. Channels B-1 & B-3 at State Rte. 99 at intersection of Mason Rd., 3.5-mi. SE of Castalia (lat. 41° 21' 42", long. 82° 45' 24"); 100-ft., 10-w each.

† **Castalia**—New, National Conference on Citizenship, see above. Channels G-1-4 at 3809 Maple Ave., Castalia (lat. 41° 23' 48", long. 82° 47' 31"); 200-ft., 10-w each.

Cincinnati—KHX-47, Board of Directors, U. of Cincinnati, Dept. of Biomedical Communications, College of Medicine, Eden & Bethesda Aves., Cincinnati 45219. Channels A-1-2 at Burnett Ave., Cincinnati (lat. 39° 08' 16", long. 84°

- 30' 10"); 155-ft., 10-w each. Note: Requests CP to add Channels A-3-4; same location.
- † **Cincinnati**—New, Greater Cincinnati TV Educational Foundation, 1223 Central Pkwy., Cincinnati 45214. Channels B-1-4 & G-1-4 at 1223 Central Pkwy., Cincinnati (lat. 39° 06' 32", long. 84° 31' 14"); 37-ft., 10-w each.
- † **Cincinnati**—New, Greater Cincinnati TV Educational Foundation, see above. Channels C-1-4 & E-1-4 at Hartsborn & Calhoun Sts., Cincinnati (lat. 39° 07' 44", long. 84° 31' 02"); 310-ft., 10-w each.
- † **Cincinnati**—New, National Conference on Citizenship, see above. Channels C-1-4 at 511 Walnut St., Cincinnati (lat. 39° 06' 03", long. 84° 30' 48"); 429-ft., 10-w each.
- † **Cincinnati**—New, National University of the Air Inc., Box 177, Williamsburg, VA 23187. Channels D-1-4 at 810 Matson Place, Cincinnati (lat. 39° 06' 17", long. 84° 33' 23"); 178-ft., 10-w each.
- † **Cincinnati**—New, Northern Arizona U. Foundation, Box 4114, Flagstaff, AZ 86011. Channels D-1-4 at 2345 Symmes St., Cincinnati (lat. 39° 07' 31", long. 84° 29' 57"); 300-ft., 100-w each.
- † **Cincinnati**—New, The Trustees of Columbia U. in the City of New York, 116th St. & Broadway, New York, NY 10027. Channels C-1-4 at 810 Matson Place, Cincinnati (lat. 39° 06' 17", long. 84° 33' 23"); 188-ft., 10-w each.
- Cleveland**—KDX-68, ETV Assn. of Metropolitan Cleveland, 4300 Brookpark Rd., Cleveland 44134. Channels E-1-4 & G-3 at 4300 Brookpark Rd. (lat. 41° 25' 10", long. 81° 42' 49"); 315-ft., 10-w each.
- Cleveland**—WAJ-20, ETV Assn. of Metropolitan Cleveland, see above. Channels A-1-4, C-1-4, E-1-4 & G-1-4 at Dentzler Rd., Parma (lat. 41° 22' 18", long. 81° 41' 48"); 315-ft., 10-w each. Note: Requests CP to add Channels B-1-4.
- † **Cleveland**—New, National Conference on Citizenship, see above. Channels D-1-4 at York Dr., Cleveland (lat. 41° 19' 16", long. 81° 45' 38"); 553-ft., 10-w each.
- † **Cleveland**—New, National University of the Air Inc., see above. Channels B-1-4 at Terminal Tower (lat. 41° 29' 55", long. 81° 41' 40"); 644-ft., 10-w each.
- † **Columbus**—New, National Conference on Citizenship, see above. Channels G-1-4 at 180 E. Broad St., Columbus (lat. 39° 57' 47", long. 82° 59' 48"); 437-ft., 10-w each.
- † **Columbus**—New, National Conference on Citizenship, see above. Channels A-1-4 at Ohio State U. Hospital, College of Medicine (lat. 39° 59' 45", long. 83° 01' 04"); 132-ft., 0.1-w each.
- **Columbus**—WHR-532, PBS. Channels F-1-4 at Fawcett Center for Tomorrow, Ohio State U. campus, Columbus (lat. 40° 00' 41", long. 83° 01' 17"); 149-ft., 10-w each.
- † **Columbus**—New, Ohio State U. College of Medicine, Columbus 43210. Channels A-1-4 at Ohio State U. Hospital, College of Medicine (lat. 39° 59' 45", long. 83° 01' 04"); 132-ft., 0.1-w each.
- **Columbus**—WGW-946, Ohio State U. College of Medicine, Columbus 43210. Channels D-1-4 at Ohio State U. Hospital College of Medicine (lat. 39° 59' 45", long. 83° 01' 04"); 632-ft., 10-w each.
- **Columbus**—WHR-532, PBS. Channels F-1-4 at Fawcett Center for Tomorrow, Ohio State U. campus, Columbus (lat. 40° 00' 41", long. 83° 01' 17"); 149-ft., 10-w each.
- **Dayton**—WHR-537, PBS. Channels A-1-4 at WPTD(TV) tower, near Lyleburn Rd., 4-mi. SW of Dayton (lat. 39° 42' 47", long. 84° 15' 18"); 400-ft., 10-w each.
- † **Dayton**—New, Greater Dayton Public Television Inc., 3440 Office Park Dr., Dayton 45439. Channels C-1-4 at 2563 S. Gettysburg Ave., Dayton (lat. 39° 42' 47", long. 84° 15' 18"); 400-ft., 10-w each.
- † **Dayton**—New, National Conference on Citizenship, see Bowling Green. Channels D-1-4 at 2100 Dryden Rd., Dayton, (lat. 39° 43' 36", long. 84° 12' 23"); 303-ft., 10-w each.
- † **Dayton**—New, Northern Arizona U. Foundation, see above. Channels B-1-4 at 3896 Guthrie Rd., Dayton (lat. 39° 43' 16", long. 84° 15' 00"); 1170-ft., 100-w each.
- † **Fremont**—New, Bowling Green U., see above. Channels E-1-2 at State Rte. 590, 6.2-mi. NW of Fremont (lat. 41° 22' 42", long. 83° 13' 17"); 250-ft., 10-w each.
- **Gageville**—WHN-700, Catholic Diocese of Youngstown. Channel B-1 at Wright St. between Gulf Rd. & I-90, Gageville (lat. 41° 51' 39", long. 80° 40' 44"); 377-ft., 10-w.
- **Kirtland**—WHR-450, Greater Cleveland Hospital Assn., 1226 Huron Rd., Playhouse Square, Cleveland 44115. Channels G-2-4 at Robert Bishop Dr., Warrensville (lat. 41° 26' 48", long. 81° 30' 20"); 190-ft., 10-w.
- † **Louisville**—New, Catholic Diocese of Youngstown, see above. Channel E-1 at U.S. Rte. 62, California Ave. & Reno Dr., Louisville (lat. 40° 51' 04", long. 81° 16' 37"); 460-ft., 10-w.
- Mount Vernon**—KVT-69, Mount Vernon City Schools, 401 W. Chestnut St., Mount Vernon 43050. Channel F-2 at Martinsburg Rd. (lat. 40° 22' 37", long. 82° 28' 24"); 10-w.
- **Oxford**—WHR-584, PBS. Channels E-1-4 at Miami U. campus, Oxford (lat. 39° 30' 26", long. 84° 44' 09"); 280-ft., 10-w each.
- Parma**—WGM-96, Parma Board of Education, Parma City School District, 6726 Ridge Rd., Parma 44129. Channel F-3 at Normandy H.S., 2400 W. Pleasant Valley Rd. (lat. 41° 21' 44", long. 81° 41' 56"); 35-ft., 0.0018-w.
- Parma**—KNZ-60, Parma Board of Education, see above. Channel A-1 at 3600 Dentzler Rd. (lat. 41° 22' 18", long. 81° 41' 48").
- **Toledo**—WHR-550, PBS. Channels A-1-4 at WGTE-TV tower, 5-mi. E of Toledo on Cordoroy Rd. near Wynn Rd. (lat. 41° 39' 26.5", long. 83° 25' 55"); 400-ft., 10-w each.
- † **Toledo**—New, Public Bcstg. Foundation of Northwest Ohio, 136 Huron St., Box 30, Toledo 43692. Channels B-1-4, C-1-4, D-1-4 & G-1-4 at SW corner of Wynn & Corduroy Rds., Oregon (lat. 41° 39' 26", long. 83° 25' 59"); B-1-4 & D-1-4, 394-ft., 10-w each; C-1-4 & G-1-4, 400-ft., 10-w each.
- † **Toledo**—New, The Trustees of Columbia U. in the City of New York, see above. Channels G-1-4 at Cedar Point Dr. (lat. 41° 40' 23", long. 83° 25' 31"); 573-ft., 10-w each.
- **Youngstown**—WHN-701, Catholic Diocese of Youngstown. Channel D-1 at 3930 Sunset Blvd., Youngstown (lat. 41° 03' 31", long. 80° 38' 47"); 710-ft., 10-w.

OKLAHOMA

- Ada**—KMH-90, Oklahoma State Regents for Higher Education, 118 State Capitol, Oklahoma City 73105. Channels A-1-2 at East Central State College, Ada (lat. 34° 46' 29", long. 96° 39' 50"); 10-w each.
- Altus**—KGF-23, Oklahoma State Regents for Higher Education, see above. Channels A-1-2 at Western Oklahoma State College at Hwy. 283 & Tamarack Rd., Altus (lat. 34° 40' 14", long. 99° 20' 13"); 65-ft., 10-w each. Note: Requests modification of CP to add Channel A-3; 10-w.
- Ardmore**—WAH-871, Oklahoma State Regents for Higher Education, see above. Channels A-3-4, 1-mi. E of Ardmore (lat. 34° 11' 10", long. 97° 04' 59"); 312-ft., 10-w each.
- Bartlesville**—WGM-91, Oklahoma State Regents for Higher Education, see above. Channels C-1-2 at 5-mi. due E of Bartlesville (lat. 36° 45' 32", long. 95° 50' 52"); 232-ft., 10-w each.
- Duncan**—WAH-862, Oklahoma State Regents for Higher Education, see above. Channels A-1-2 at Halliburton Research Bldg. on U.S. 81, Duncan (lat. 34° 29' 01", long. 97° 57' 57"); 60-ft., 10-w each.
- Heavener**—KGF-24, Oklahoma State Regents for Higher Education, see above. Channels A-1-2 at top of Poteau Mtn., Heavener (lat. 34° 56' 35", long. 94° 33' 09"); 110-ft., 10-w each.
- McAlester**—KGF-21, Oklahoma State Regents for Higher Education, see above. Channels A-1-2, 2.9-mi. NE of McAlester (lat. 34° 58' 37", long. 95° 43' 01"); 100-ft., 10-w each.
- Muskogee**—KGP-22, Oklahoma State Regents for Higher Education, see above. Channels A-1-2 at Muskogee V.A. Hospital, Muskogee (lat. 35° 45' 54", long. 95° 24' 51"); 80-ft., 10-w each.
- Oklahoma City**—WGM-93, Oklahoma State Regents for Higher Education, see above. Channels A-1-3 at 14th St. & Phillips Ave., Oklahoma City (lat. 35° 29' 00", long. 97° 29' 53"); 302-ft., 10-w each.
- **Oklahoma City**—WHR-559, PBS. Channels C-1-4 at KETA(TV) studio, 7403 N. Kelley St., Oklahoma City (lat. 35° 32' 58", long. 97° 29' 48"); 500-ft., 10-w each.
- † **Oklahoma City**—New, Hispanic Information & Telecommunications Network Inc., 80 E. 11th St., Suite 225, New York, NY 10003. Channels D-1-4 at 100 Broadway, Oklahoma City (lat. 35° 28' 06", long. 97° 30' 51"); 509-ft., 10-w each.
- † **Oklahoma City**—New, National Conference on Citizenship, Suite 1250, 1133 15th St. NW, Washington, DC 20005. Channels B-1-4 at 3-mi. SSW of Newcastle High School, Oklahoma City (lat. 35° 12' 07", long. 97° 35' 18"); 303-ft., 10-w each.
- † **Oklahoma City**—New, Northern Arizona U. Foundation, Box 4114, Flagstaff, AZ 86011. Channels G-1-4 at 1401 E. Britton Rd., Oklahoma City (lat. 35° 34' 07", long. 97° 29' 20"); 290-ft., 100-w each.
- † **Oklahoma City**—New, The Trustees of Columbia U. in the City of New York, 116th St. & Broadway, New York, NY 10027. Channels D-1-4 at 100 Broadway, Oklahoma City (lat. 35° 28' 06", long. 97° 30' 51"); 517-ft., 10-w each.

Instructional Television

Ponca City—WAH-861, Oklahoma State Regents for Higher Education, see above. Channels A-1-2 at Continental Oil Community Center, 1000 S. Pine, Ponca City (lat. 36° 41' 34", long. 97° 05' 11"); 202-ft., 10-w each.

Tulsa—WGM-92, Oklahoma State Regents for Higher Education, see above. Channels A-1-2-4 at Atlanta & Marshall Sts., Tulsa (lat. 36° 10' 20", long. 95° 57' 18"); 402-ft., 10-w each.

† **Tulsa**—New, Northern Arizona U. Foundation, see above. Channels G-1-4 at 3300 S. 29th W Ave., Lookout Mtn., Tulsa (lat. 36° 07' 00", long. 96° 01' 28"); 300-ft., 100-w each.

OREGON

Coombs Canyon—KYL-45, Umatilla County Intermediate Education District, Box 38, Pendleton 97801. Channel F-1 at U.S. Hwy. 30 on W slope of Cabbage Hill.

† **Eugene**—New, Lane Community College, 4000 E. 30th Ave., Eugene 97405. Channel D-1 at 1.5-mi. S of Lane County Fairgrounds at 4555 Blanton Rd., Eugene (lat. 44° 00' 05", long. 123° 06' 50"); 50-ft., 10-w.

† **Eugene**—New, Northern Arizona U. Foundation, Box 4114, Flagstaff, AZ 86011. Channels A-1-4 at Blanton Heights, Eugene (lat. 44° 00' 07", long. 123° 06' 53"); 290-ft., 100-w each.

Heppner—KYL-46, Umatilla County Intermediate Education District, see above. Channel B-1 at top of Gleason Peak, 10-mi. NE of Heppner.

* **Medford**—WHR-583, PBS. Channels A-1-4 at Blackwell Hill, 2.5-mi. E of Gold Hill (lat. 42° 25' 41", long. 123° 00' 04"); 80-ft., 10-w each.

Milton-Freewater—KMA-20, Umatilla County Intermediate Education District, see above. Channel E-1 at 6-mi. SE of Milton-Freewater (lat. 45° 52' 32", long. 118° 17' 39"); 50-ft., 10-w.

† **Newberg**—New, National Conference on Citizenship, Suite 1250, 1133 15th St. NW, Washington, DC 20005. Channels G-1-4 at Chethalem Mtn., Newberg (lat. 45° 20' 56", long. 122° 58' 34"); 21-ft., 10-w each.

Pendleton—KYL-44, Umatilla County Intermediate Education District, see above. Channel A-1 at SE 6th & city limits of Pendleton.

* **Portland**—WHR-515, National University of the Air Inc., Box 177, Williamsburg, VA 23187. Channels G-1-4 at 211 Miller Rd. (lat. 45° 31' 22", long. 122° 45' 12"); 304-ft., 10-w each.

* **Portland**—WHR-543, PBS. Channels A-1-4 at KOAP-TV transmitter site, Portland (lat. 45° 29' 45", long. 122° 41' 45"); 75-ft., 10-w each.

* **Portland**—WHR-522, Portland Educational Telecommunications Corp. Inc. Channels C-1-4 at 262 NW Miller Rd., Portland (lat. 45° 45' 22", long. 122° 45' 12"); 283-ft., 10-w each.

† **Portland**—New, Hispanic Information & Telecommunications Network Inc., 80 E. 11th St., Suite 225, New York, NY 10003. Channels D-1-4 at 211 Miller Rd., Portland (lat. 45° 31' 22", long. 122° 45' 12"); 304-ft., 10-w each.

† **Portland**—New, Northern Arizona U. Foundation, see above. Channels D-1-4 at 211 Miller Rd. (lat. 45° 31' 22", long. 122° 45' 07"); 300-ft., 100-w each.

† **Portland**—New, Oregon Commission on Public Bcstg., 2822 S.W. Front Ave., Portland 97201. Channels B-1-4 at 4545 S.W. Council Crest Blvd., Portland (lat. 45° 29' 45", long. 122° 41' 45"); 100-ft., 10-w each.

Weston—KYL-47, Umatilla County Intermediate Education District, see above. Channel E-1 at 2-mi. E of Weston.

PENNSYLVANIA

Altoona—KVQ-25, Altoona Area School District, 1417 7th Ave., Altoona 16602. Channels A-1-4.

Altoona—KCG-49, Altoona Area School District, see above. Channel G-1 at 1-mi. SE of Buckhorn Twp.

Altoona—KZC-21, Altoona Area School District, see above. Channels G-1-4 at Edison Elementary School, Hillside Ave. & 58th St., Altoona (lat. 40° 29' 02", long. 78° 26' 20"); 60-ft., 0.00013-w each.

Altoona—KZC-22, Altoona Area School District, see above. Channels G-1-4 at Penn State U., Altoona (lat. 40° 32' 16", long. 78° 25' 05"); 70-ft., 0.00013-w each.

* **Bethlehem & Allentown**—WHR-545, PBS. Channels E-1-4 at Mountain Dr., Bethlehem (lat. 40° 35' 53", long. 75° 22' 51"); 156-ft., 10-w each.

* **Carbondale**—New, Northeastern Pennsylvania ETV Assn. Channels C-3-4 at Salem Mtn., 4-mi. N of Carbondale (lat. 41° 32' 37", long. 75° 27' 44"); 128-ft., 50-w each.

* **Erie**—WHR-563, PBS. Channels A-1-4 at WQLN(TV) tower, 8425 Peach St., Erie (lat. 42° 02' 31", long. 80° 03' 57"); 250-ft., 10-w each.

1296

Hanover—KZB-20, Hanover Public School District, 190 E. Walnut St., Hanover (17331). Channels F-1-2 at Pulpit Rock Mtn., approx. 4-mi. NNE of Hanover (lat. 39° 51' 28", long. 76° 56' 24"); 228-ft., 10-w each.

Hanover—KZB-21, Hanover Public School District, see above. Channels B-1-2 at Hanover High School, Moul Ave. & Hollywood (lat. 39° 49' 07", long. 76° 58' 09"); 39-ft., 1-w each.

* **Harrisburg**—WHR-650, South Central Educational Bcstg. Council, 1982 Locust Lane, Harrisburg 17109. Channels B-1-4, C-1-4, G-1-4 at 5-mi. N of Harrisburg on Roberts Valley Rd. (lat. 40° 20' 45", long. 76° 52' 06"); 100-ft., 10-w each.

* **Hazleton**—WGZ-671, Hahnemann University, Broad & Vine Sts., Philadelphia, 19102-1192. Channel B-3-4 at St. Joseph's Hospital, N. Church & 9th Sts., Hazleton (lat. 40° 57' 51.1", long. 75° 58' 52"); 90-ft., 10-w each.

* **Lancaster**—WHR-477, South Central Educational Bcstg. Council. Channels D-1-4 at site N of White Oak Rd., Strasburg (lat. 39° 56' 40", long. 76° 08' 16"); 100-ft., 10-w each.

Lewistown—KHU-20, Mifflin County Board of School Directors, 35 S. Brown St., Lewistown 17044. Channels A-1-4 at Big Ridge, 1.25-mi. W of center of Lewistown.

Lewistown—KHU-21, Mifflin County Board of School Directors, see above. Channels E-1-4 at Jacks Mtn., approx. 4.5-mi. N of Lewistown.

* **Mehoopany**—WHG-335, Northeastern Pennsylvania ETV Assn. Channels C-1-2 at 5-mi. N of Tunkhannock on Rte. 39, Mehoopany (lat. 41° 30' 45", long. 75° 04' 16"); 116-ft., 50-w each.

* **Mountaintop**—WHG-334, Northeastern Pennsylvania ETV Assn. Channels A-1-2 at 200-ft. tower, Penobscot Knob, 2.5-mi. S of Wilkes-Barre, Mountaintop (lat. 41° 10' 57", long. 75° 52' 10"); 243-ft., 50-w each.

* **Mountaintop**—WGZ-673, Northeastern Pennsylvania ETV Assn., see above. Channels A-1-2 at 200-ft. tower, Penobscot Knob, 2.5-mi. S of Wilkes-Barre, Mountaintop (lat. 41° 10' 57", long. 75° 52' 10"); 243-ft., 50-w each.

Philadelphia—WGV-648, Hahnemann University, see above. Channels E-1-2 at Paoli Ave., 21st Ward, Philadelphia (lat. 40° 02' 21", long. 75° 14' 13"); 1179-ft., 10-w each.

† **Philadelphia**—New, Hispanic Information & Telecommunications Network Inc., 80 E. 11th St., Suite 225, New York, NY 10003. Channels D-1-4 at 1600 Market St., Philadelphia (lat. 39° 57' 09", long. 75° 10' 04"); 691-ft., 10-w each.

† **Philadelphia**—New, National University of the Air Inc., Box 177, Williamsburg, VA 23187. Channels G-1-4 at 1600 Market St., Philadelphia (lat. 39° 57' 09", long. 75° 10' 04"); 691-ft., 10-w each.

† **Philadelphia**—New, PBS. Channels D-1-4 at WHY-TV tower, near Domino Lane in NW Philadelphia (lat. 40° 02' 30", long. 75° 14' 24"); 300-ft., 10-w each.

† **Philadelphia**—New, Pennsylvania Hospital TV Network, 500 Commonwealth Dr., Warrrendale 15086. Channels C-3-4 at 1600 Market St., Philadelphia (lat. 39° 57' 09", long. 75° 10' 04"); 691-ft., 10-w each.

Philadelphia—WAU-29, Temple U., Tomlinson Hall, 13th & Norris, Philadelphia 19122. Channels A-1-4 at Carnell Hall, Broad St. & Montgomery Ave. (lat. 39° 58' 55", long. 79° 08' 51"); 187-ft., 10-w each.

† **Philadelphia**—New, The Trustees of Columbia U. in the City of New York, 116th St. & Broadway, New York, NY 10027. Channels B-1-4 at 16th & Market St., Philadelphia (lat. 39° 57' 09", long. 75° 10' 04"); 689-ft., 10-w each.

* **Pittsburgh**—WHR-525, National University of the Air Inc., see above. Channels B-1-4 at 1715 Grandview Ave., Pittsburgh (lat. 40° 26' 28", long. 80° 01' 32"); 333-ft., 10-w each.

* **Pittsburgh**—WHR-631, Metropolitan Pittsburgh Public Bcstg. Inc., 4802 5th St., Pittsburgh 15213. Channels A-1-4 at WOED(TV) tower, Pittsburgh (lat. 40° 26' 46", long. 79° 57' 51"); 190-ft., 10-w each.

† **Pittsburgh**—New, Hispanic Information & Telecommunications Inc., see above. Channels G-1-4 at 1715 Grandview Ave., Pittsburgh (lat. 40° 26' 28", long. 80° 01' 32"); 329-ft., 10-w each.

† **Pittsburgh**—New, National Conference on Citizenship, Suite 1250, 1133 15th St. NW, Washington, DC 20005. Channels C-2-4 at 20th Ward, Pittsburgh (lat. 40° 28' 25", long. 80° 00' 11"); 275-ft., 10-w each.

† **Pittsburgh**—New, Northern Arizona U. Foundation, Box 4114, Flagstaff, AZ 86011. Channels G-1-4 at 1715 Grandview Ave., Pittsburgh (lat. 40° 26' 28", long. 80° 01' 32"); 250-ft., 100-w each.

† **Pittsburgh**—New, The Trustees of Columbia U. in the City of New York, see above. Channels D-1-4 at 1715 Grandview Ave., Pittsburgh (lat. 40° 26' 28", long. 80° 11' 32"); 471-ft., 10-w each.

- **Pittston**—WHG-339, Northeastern Pennsylvania ETV Assn. Channels E-1-2 at Old Boston Rd., Pittston (lat. 41° 17' 36", long. 75° 46' 30"); 124-ft., 0.1-w each.
- **Scranton-Abington Heights**—WHR-623, Northeastern Pennsylvania ETV Assn. Channels D-1-2 at Leach Knob, 2-mi. SSE of Clarks Summit (lat. 41° 28' 01", long. 75° 41' 12"); 48-ft., 10-w each.
- **Sellersville**—WCX-20, Tri-State Instructional Bcstg. Council, 1001 Morton Ave., Folsom 19003. Channels B-1-4 at West Rock Hill Police Tower, Almont (lat. 40° 23' 02", long. 75° 21' 02"); 10-w each.
- **Warminster**—KOU-74, Tri-State Instructional Bcstg. Council, see above. Channels G-1-4 at Newton Rd. & Street Rd. (lat. 40° 11' 15", long. 74° 04' 14"); 100-ft., 10-w each.

RHODE ISLAND

- **Providence**—WHR-578, PBS. Channels C-1-4 at WSBE-TV studio, 24 Mason St., Providence (lat. 41° 48' 19", long. 71° 28' 22"); 126-ft., 10-w each.
- † **Providence**—New, Hispanic Information & Telecommunications Network Inc., 80 E. 11th St., Suite 225, New York, NY 10003. Channels B-1-4 at Neutaconkanut Hill, Ipswich Rd., Providence (lat. 41° 48' 18", long. 71° 28' 24"); 304-ft., 10-w each.
- † **Providence**—New, Instructional Telecommunications Foundation Inc., Box 6060, Boulder, CO 80306. Channels B-1-3 at Physical Sciences Library, Brown U., Providence (lat. 41° 49' 36", long., 71° 24' 03"); 230-ft., 10-w each.
- † **Providence**—New, National Conference on Citizenship, Suite 1250, 1133 15th St. NW, Washington, DC 20005. Channels D-1-4 at 14 Laten Knight Rd., Providence (lat. 41° 45' 36", long., 71° 31' 13"); 206-ft., 10-w each.
- † **Providence**—New, National University of the Air Inc., Box 177, Williamsburg, VA 23187. Channels G-1-4 at WSBE-TV tower, Providence (lat. 41° 48' 18", long. 71° 28' 24"); 308-ft., 10-w each.
- † **Providence**—New, Northern Arizona U. Foundation, Box 4114, Flagstaff, AZ 86011. Channels B-1-4 at Laten Knight Rd., Pole #14, Cranston (lat. 41° 45' 36", long. 71° 31' 13"); 190-ft., 10-w each.
- † **Providence**—New, The Trustees of Columbia U. in the City of New York, 116th St. & Broadway, New York, NY 10027. Channels G-1-3 at 111 Westminster St., Providence (lat. 41° 49' 27", long. 71° 24' 39"); 171-ft., 10-w each.

SOUTH CAROLINA

- **Aiken**—WHR-455, South Carolina ETV Commission, Drawer L, 2712 Millwood Ave., Columbia 29250. Channels G-1-4 at Aiken District 1 Administration Office, Aiken (lat. 33° 34' 05", long. 81° 43' 47"); 400-ft., 10-w each.
- † **Allendale**—New, South Carolina ETV Commission, see above. Channels G-1-4 at Hampton District One administrative office, Hampton (lat. 32° 50' 55", long. 81° 03' 41"); 395-ft., 10-w each.
- **Anderson County**—WHR-620, South Carolina ETV Commission, see above. Channels E-1-4 at Anderson District 5 Administration Office, Anderson (lat. 34° 30' 29", long. 82° 41' 06"); 395-ft., 10-w each.
- **Aynor**—WHM-933, South Carolina ETV Commission, see above. Channels G-1-4 at WHMC(TV) transmitter, Rte. 2, Aynor (lat. 33° 57' 05", long. 79° 06' 31"); 600-ft., 10-w each.
- **Barnwell**—WHR-473, South Carolina ETV Commission, see above. Channels D-1-4 at WEB-TV transmitter, Rte. 3, Barnwell (lat. 33° 11' 12", long. 81° 23' 58"); 10-w each.
- **Bennettsville**—WHR-614, South Carolina ETV Commission, see above. Channels E-1-4 at Marlboro Area Vocational Center, Bennettsville (lat. 34° 37' 11", long. 79° 39' 45"); 395-ft., 10-w each.
- **Blackville**—WHN-704, South Carolina ETV Commission, see above. Channels A-1-4 at Barnwell District 19 Administration Office, Blackville (lat. 33° 21' 25", long. 81° 16' 11"); 395-ft., 10-w each.
- † **Carson & surrounding Kershaw County**—New, South Carolina ETV Commission, see above. Channels C-1-4 at Kershaw County Ave., Rte. 4, Camden (lat. 34° 17' 17", long. 80° 33' 24"); 395-ft., 10-w each.
- † **Charleston**—New, National Conference on Citizenship, Suite 1250, 1133 15th St. NW, Washington, DC 20005. Channels B-1-4 at Venning Rd., Charleston (lat. 32° 49' 04", long. 79° 50' 08"); 323-ft., 10-w each.
- **Charleston**—WHQ-301, South Carolina ETV Commission, see above. Channels E-1-4 at WITV(TV) transmitter site, Rifle Range Rd., Mount Pleasant (lat. 32° 47' 44", long. 79° 50' 27"); 400-ft., 10-w each.
- **Charleston**—WHM-931, South Carolina ETV Commission, see above. Channels C-1-4 at Wallace Elementary School, 40 Wallace School Rd., Charleston (lat. 32° 48' 01", long. 80° 01' 23"); 400-ft., 10-w each.
- **Charleston County**—WHF-222, South Carolina ETV Commission, see above. Channels G-1-4 at 171 Ashley Ave., Charleston (lat. 32° 47' 07", long. 79° 56' 53"); 112-ft., 0.1-w each.
- **Charleston County (school district)**—WHF-220, South Carolina ETV Commission, see above. Channels A-1-4 at Oakland Elementary School, Arlington St., Charleston (lat. 32° 47' 12", long. 80° 02' 12"); 345-ft., 10-w each.
- **Charleston County (school district)**—WHF-222, South Carolina ETV Commission, see above. Channels G-1-4 at Charleston County School District Office, Chisolm St., Charleston (lat. 32° 46' 28", long. 79° 56' 31"); 80-ft., 0.1-w each.
- † **Chester**—New, South Carolina ETV Commission, see above. Channels F-1-4 at Chester Area Vocational Center, 72 Bypass, Chester (lat. 34° 41' 18", long. 81° 12' 03"); 10-w each, 395-ft.
- **Chesterfield**—WHR-457, South Carolina ETV Commission, see above. Channels B-1-4 at Chesterfield District Administration Office, 141 Main St., Chesterfield (lat. 34° 44' 07", long. 80° 05' 21"); 400-ft., 10-w each.
- † **Chesterfield County**—New, South Carolina ETV Commission, see above. Channels B-1-4 at Chesterfield District Administration Office, 141 Main St., Chesterfield (lat. 34° 44' 07", long. 80° 05' 21"); 395-ft., 10-w each.
- † **Columbia**—New, National Conference of Citizenship, see above. Channels B-1-4 at 3-mi. N of Columbia (lat. 34° 04' 08", long. 81° 04' 16"); 203-ft., 10-w each.
- **Columbia**—WHQ-258, South Carolina ETV Commission, see above. Channels A-1-4 at WRLK-TV transmitter site, Columbia (lat. 34° 07' 07", long. 80° 56' 12"); 400-ft., 10-w each.
- **Columbia**—WHQ-259, South Carolina ETV Commission, see above. Channels F-1-4 at WIS-TV studio, 1111 Bull St., Columbia (lat. 34° 00' 06", long. 81° 01' 10"); 378-ft., 10-w each.
- † **Columbia**—New, South Carolina ETV Commission, see above. Channels C-1-4 at 2712 Millwood Ave., Columbia (lat. 34° 00' 10", long. 81° 00' 17"); 170-ft., 0.1-w each.
- † **Columbia**—New, South Carolina ETV Commission, see above. Channels D-1-4 at Columbia Taping Center, Oak & Lady Sts., Columbia (lat. 34° 00' 24", long. 81° 01' 02"); 37-ft., 0.1-w each.
- † **Columbia**—New, South Carolina ETV Commission, see above. Channels F-1-4 at WIS-TV studio, 1111 Bull St., Columbia (lat. 34° 00' 06", long. 81° 01' 44"); 378-ft., 10-w each.
- **Conway**—WHR-465, South Carolina ETV Commission, see above. Channels B-1-4 at Horry District 1 Administration Office, Conway (lat. 33° 49' 56", long. 79° 02' 53"); 0.1-w each, 75-ft.
- **Cottageville**—WHR-456, South Carolina ETV Commission, see above. Channels F-1-4 at Central Elementary School, Rte. 1 Cottageville (lat. 32° 55' 57", long. 80° 30' 53"); 10-w each.
- † **Darlington County**—New, South Carolina ETV Commission, see above. Channels A-1-4 at Darlington Career Center, Darlington (lat. 34° 19' 07", long. 79° 52' 49"); 400-ft., 10-w each.
- † **Fairfield**—New, South Carolina ETV Commission, see above. Channels D-1-4 at Winnsboro Area Vocational Center, Winnsboro (lat. 34° 23' 57", long. 81° 05' 51"); 395-ft., 10-w each.
- **Florence**—WHR-480, South Carolina ETV Commission, see above. Channels G-1-4 at WJPM-TV transmitter site, Rte. 1, Florence (lat. 34° 16' 45", long. 79° 44' 36"); 10-w each.
- **Florence County**—WHQ-304, South Carolina ETV Commission, see above. Channels C-1-4 at WJPM TV transmitter Rte. 1, Florence (lat. 34° 16' 45.5", long. 79° 44' 36"); 400-ft., 10-w each.
- **Florence County**—WHR-625, South Carolina ETV Commission, see above. Channels E-1-4 at WJPM-TV transmitter, Rte. 1, Florence (lat. 34° 16' 45.5", long. 79° 44' 36"); 76-ft., 10-w each.
- † **Gaffney**—New, South Carolina ETV Commission, see above. Channels G-1-4 at Gaffney High School, 805 E. Frederick St., Gaffney (lat. 35° 04' 03", long. 81° 38' 28"); 200-ft., 10-w each.
- **Georgetown**—WGR-836, South Carolina ETV Commission, see above. Channels G-1-4 at Bynum Elementary School, N. Fraler St., Georgetown (lat. 33° 22' 37", long. 79° 17' 14"); 100-ft., 0.1-w each.
- **Georgetown**—WGR-849, South Carolina ETV Commission, see above. Channels A-1-4 at County Prison Camp, State Hwy. 51N, Georgetown (lat. 33° 26' 40", long. 79° 18' 15"); 398-ft., 10-w each.
- **Georgetown**—WHR-472, South Carolina ETV Commission, see above. Channels D-1-4 at Georgetown ITFS tower, County Prison Farm, Georgetown (lat. 33° 26' 41", long. 79° 18' 11"); 395-ft., 10-w each.
- † **Green Pond**—New, South Carolina ETV Commission, see above. Channels B-1-4 at WJWJ-TV transmitter, Star Rte. 1, Green Pond (lat. 32° 42' 44", long. 80° 40' 49"); 1234-ft., 10-w each.

Instructional Television

- * **Greenville**—WHQ-305, South Carolina ETV Commission, see above. Channels C-1-4 at WNTV(TV) transmitter, Rte. 12, Altamont Rd., Greenville (lat. 34° 56' 26", long. 82° 24' 38"); 80-ft., 10-w each.
- † **Greenville**—New, Hispanic Information & Telecommunications Network Inc., 80 E. 11th St., Suite 225, New York, NY 10003. Channels D-1-4 at Tower #5, Almont Rd., Parris Mtn. (lat. 34° 56' 29", long. 82° 24' 41"); 156-ft., 10-w each.
- † **Greenville**—New, The Trustees of Columbia U. in the City of New York, 116th St. & Broadway, New York, NY 10027. Channels D-1-4 at Caesar's Head Mtn., Travelers' Rest (lat. 35° 06' 12", long. 82° 37' 07"); 150-ft., 10-w each.
- † **Greenville County**—New, South Carolina ETV Commission, see above. Channels E-1-4 at Greenville Environmental Center, Roper Mtn., Greenville (lat. 34° 50' 22", long. 82° 18' 28"); 290-ft., 10-w each.
- † **Greenville County**—New, South Carolina ETV Commission, see above. Channels G-1-4 at Greenville Taping Center, 1613 W. Washington Rd., Greenville (lat. 34° 51' 39", long. 82° 25' 03"); 92-ft., 0.1-w each.
- Lake City**—KGF-20, South Carolina ETV Commission, see above. Channels A-1-4 at District #3 Occupations Career Center, Matthews Rd., Lake City (lat. 33° 53' 19", long. 79° 46' 05"); 400-ft., 10-w each.
- Lancaster County**—WHR-609, South Carolina ETV Commission, see above. Channels G-1-4 at Lancaster County Area Vocational Center, Lancaster (lat. 34° 43' 43", long. 80° 46' 44"); 395-ft., 10-w each.
- † **Lexington**—New, South Carolina ETV Commission, see above. Channels E-1-4 at Lexington Vocational Center, 2412 Augusta Hwy., Lexington (lat. 35° 58' 56", long. 81° 17' 55"); 396-ft., 10-w each.
- * **Marion County**—WHR-485, South Carolina ETV Commission, see above. Channels B-1-4 at Marion Mullins Vocational Center, Marion (lat. 34° 11' 08", long. 79° 20' 28"); 395-ft., 10-w each.
- † **Moncks Corner**—New, South Carolina ETV Commission, see above. Channels F-1-4 at Berkeley District 1 Administration Office, 300 California Ave., Moncks Corner (lat. 33° 12' 06", long. 80° 00' 58"); 395-ft., 10-w each.
- † **Newberry County**—New, South Carolina ETV Commission, see above. Channels C-1-4 at Newberry Vocational Center, Newberry (lat. 34° 17' 04", long. 81° 34' 36"); 395-ft., 10-w each.
- * **Orangeburg**—WHN-708, South Carolina ETV Commission, see above. Channels B-1-4 at Calhoun-Orangeburg Vocational Center, Orangeburg (lat. 33° 31' 48", long. 80° 50' 10"); 100-ft., 10-w each.
- † **Orangeburg**—New, South Carolina ETV Commission, see above. Channels F-1-2 at Calhoun-Orangeburg Vocational Center, Orangeburg (lat. 33° 31' 47", long. 80° 50' 10"); 400-ft., 10-w each.
- † **Ridgeland**—New, South Carolina ETV Commission, see above. Channels F-1-4 at Beaufort-Jasper Career Center, Rte. 1, Ridgeland (lat. 32° 21' 10", long. 80° 55' 16"); 395-ft., 10-w each.
- Rock Hill**—WBX-216, South Carolina ETV Commission, see above. Channels A-1-2 at 840 N. Annafrel St., Rock Hill (lat. 34° 55' 55", long. 81° 00' 38"); 200-ft., 10-w each.
- Rock Hill**—WBX-217, South Carolina ETV Commission, see above. Channels G-1-2 at 522 E. Main St., Rock Hill (lat. 34° 55' 16", long. 81° 01' 12"); 50-ft., 0.1-w each.
- † **Rock Hill**—New, South Carolina ETV Commission, see above. Channels D-1-4 at Northside Elementary School, 840 N. Annafrel St., Rock Hill (lat. 34° 55' 55", long. 81° 00' 38"); 188-ft., 10-w each.
- † **Rock Hill**—New, South Carolina ETV Commission, see above. Channels F-1-4 at E. Main St., Rock Hill (lat. 34° 55' 16", long. 81° 01' 12"); 44-ft., 0.1-w each.
- * **Seneca**—WHN-702, South Carolina ETV Commission, see above. Channels E-1-4 at Oconee Area Vocational Center, Seneca (lat. 34° 42' 54", long. 82° 59' 29"); 100-ft., 10-w each.
- * **Spartanburg**—WHN-705, South Carolina ETV Commission, see above. Channels F-1-4 at Spartanburg Taping Center, Du Pre Dr., Spartanburg (lat. 34° 27' 26", long. 81° 53' 55"); 76-ft., 0.1-w each.
- † **Spartanburg & White Stone**—New, South Carolina ETV Commission, see above. Channels B-1-4 at WRET-TV transmitter, White Stone (lat. 34° 53' 09", long. 81° 49' 15"); 400-ft., 10-w each.
- * **Sumter**—WHR-470, South Carolina ETV Commission, see above. Channels G-1-4 at WRJA-TV studio, Sumter (lat. 33° 55' 12", long. 80° 20' 25"); 10-w each.
- * **Sumter**—WHR-471, South Carolina ETV Commission, see above. Channels E-1-4 at Sumter (lat. 33° 55' 52", long. 80° 16' 14"); 10-w each.
- * **Sumter**—WHM-932, South Carolina ETV Commission, see above. Channels C-1-4 at WRJA-TV transmitter, Sumter (lat. 33° 55' 52", long. 80° 16' 14"); 600-ft., 10-w each.

- † **Walterboro**—New, South Carolina ETV Commission, see above. Channels F-1-4 at Colleton Area Vocational Center, 525 Recold Rd., Walterboro (lat. 32° 56' 23", long. 80° 38' 19"); 395-ft., 10-w each.
- * **Ware Shoals**—WHR-500, South Carolina ETV Commission, see above. Channels G-1-4 at County Rd. 30-264, Ware Shoals (lat. 34° 22' 21", long. 82° 10' 03"); 10-w each.
- * **Ware Shoals-Greenwood County**—WHR-476, South Carolina ETV Commission, see above. Channels B-1-4. Greenwood Tower, County Rd. 264, Ware Shoals (lat. 34° 22' 21", long. 82° 10' 03"); 692-ft., 10-w each.
- † **West Columbia School District**—New, South Carolina ETV Commission, see above. Channels G-1-4 at Lexington District 2 Administration, 715 9th St., West Columbia (lat. 33° 59' 15", long. 81° 03' 49"); 299-ft., 10-w each.
- * **York**—WHN-703, South Carolina ETV Commission, see above. Channels E-1-4 at York District 1 Administration Office, York (lat. 34° 59' 09", long. 81° 14' 58"); 100-ft., 10-w each.

TENNESSEE

- † **Chattanooga**—New, National Conference on Citizenship, Suite 1250, 1133 15th St. NW, Washington, DC 20005. Channels G-1-4 at 1700 Commerce Union, Chattanooga (lat. 35° 02' 53", long. 85° 18' 42"); 332-ft., 10-w each.
- * **Chattanooga**—WHR-546, PBS. Channels A-1-4 at Erlanger Hospital Authority, 975 E. Third St., Chattanooga (lat. 35° 02' 55", long. 85° 17' 27"); 176-ft., 10-w each.
- * **Fairmont**—WHR-612, Chattanooga State Technical Community College, 4501 Amnicola Hwy., Chattanooga 37406. Channels D-1-4 at 3-mi. NE of Fairmont (lat. 35° 12' 26", long. 85° 16' 26"); 200-ft., 10-w each.
- † **Fairmont**—New, Chattanooga State Technical Community College, 4501 Amnicola Hwy., Chattanooga 37406. Channels D-1-4 at 3-mi. NE of Fairmont (lat. 35° 12' 26", long. 85° 16' 52"); 200-ft., 10-w each.
- * **Kingsport**—WHR-482, Kingsport City Schools. Channels B-1-4 at Bays Mountain, 2-mi. SW of Kingsport (lat. 36° 31' 37", long. 82° 35' 12"); 10-w each.
- † **Knoxville**—New, Northern Arizona U. Foundation, Box 4114, Flagstaff, AZ 86011. Channels A-1-4 at Zackery Rd. 10-mi. NE of Knoxville (lat. 36° 08' 06", long. 83° 43' 29"); 200-ft., 100-w each.
- * **Lone Oak**—WHR-613, Chattanooga State Technical Community College, see above. Channels B-1-4 at Rte. 127, 4-mi. NW of Lone Oak (lat. 35° 14' 13", long. 85° 24' 25"); 180-ft., 10-w each.
- * **Memphis**—WHR-533, PBS. Channels A-1-4 at 900 Getwell St., Memphis State U.-South, Memphis (lat. 35° 06' 17", long. 89° 55' 39"); 156-ft., 10-w each.
- † **Memphis**—New, National Conference on Citizenship, see Chattanooga. Channels G-1-4 at 1.5-mi. SE of Memphis (lat. 35° 08' 05", long. 89° 45' 38"); 203-ft., 10-w each.
- † **Memphis**—New, National University of the Air Inc., Box 177, Williamsburg, VA 23187. Channels D-1-4 at Clark Bldg. (lat. 35° 06' 45", long. 89° 53' 32"); 396-ft., 10-w each.
- † **Memphis**—New, The Trustees of Columbia U. in the City of New York, 116th St. & Broadway, New York, NY 10027. Channels G-1-4 at Raleigh/La Grange Rd., Memphis (lat. 35° 09' 12.8", long. 89° 49' 09"); 1125-ft., 10-w each.
- † **Nashville**—New, National Conference on Citizenship, see Chattanooga. Channels D-1-4 at 4th Ave. N & Union St., Nashville (lat. 36° 09' 56", long. 86° 46' 46"); 356-ft., 10-w each.
- * **Nashville**—WHR-552, PBS. Channels A-1-4 at 15th Ave. S at Compton Ave. S, Nashville (lat. 36° 07' 48", long. 86° 47' 28"); 500-ft., 10-w each.
- † **Nashville**—New, The Trustees of Columbia U. in the City of New York, see above. Channels G-1-4 at Johnsons Chapel Rd., Nashville (lat. 36° 02' 06", long. 86° 50' 54"); 1223-ft., 10-w each.
- † **Nashville**—New, Northern Arizona U. Foundation, see above. Channels C-1-4 at 33rd Ave. N, Nashville (lat. 36° 09' 18", long. 86° 49' 30"); 156-ft., 100-w each.
- * **Pikeville**—WHR-519, Chattanooga State Technical Community College, see above. Channels B-1-4 at 0.4-mi. N of Rte. 30 at Fraley Gap, 3-mi. E of Pikeville (lat. 35° 35' 53", long. 85° 08' 11"); 200-ft., 10-w each.

TEXAS

- † **Austin**—New, National Conference on Citizenship, Suite 1250, 1133 15th St. NW, Washington, DC 20005. Channels D-1-4 at 9-mi. S of Austin (lat. 30° 03' 33", long. 97° 48' 42"); 303-ft., 10-w each.
- * **Austin**—WHR-581, PBS. Channels A-1-4 at Main Bldg., U. of Texas-Austin Campus, Austin (lat. 30° 17' 10", long. 97° 44' 21"); 318-ft., 10-w each.

- † **Comfort**—New, The Education Service Center, State of Texas, Region 20, 1314 Hines Ave., San Antonio, TX 78208. Channels C-1-4 at Kerr/Kendall counties border, 11-mi. NW of Boerne, 8-mi. S of Comfort (lat. 29° 50' 59", long. 98° 53' 35"); 610-ft., 10-w each.
- † **Corpus Christi**—New, National University of the Air Inc., Box 177, Williamsburg, VA 23187. Channels C-1-4 at 8th St. & Ave. B, Corpus Christi (lat. 27° 52' 00", long. 97° 13' 09"); 290-ft., 100-w each.
- † **Corpus Christi**—New, Northern Arizona U. Foundation, Box 4114, Flagstaff, AZ 86011. Channels C-1-4 at 8th St. & Ave. B, Corpus Christi (lat. 27° 52' 00", long. 97° 13' 09"); 290-ft., 100-w each.
- * **Corpus Christi**—WHR-567, PBS. Channels A-1-4 at KEDT (TV) studio, 4455 S. Padre Island Dr., Corpus Christi (lat. 27° 42' 58", long. 97° 23' 27"); 90-ft., 10-w each.
- * **Crosby**—WHR-492, Region IV Education Service Center. Channels A-1-4 at Junction Hwy. 90 & Bohemian/Hall Rd., Crosby (lat. 29° 56' 49", long. 95° 01' 21"); 999-ft., 50-w each.
- † **Dallas**—New, National Conference on Citizenship, see Austin. Channels A-1-4 at 1201 Elm St., Dallas (lat. 32° 46' 54", long. 96° 48' 05"); 731-ft., 10-w each.
- † **Dallas**—New, National University of the Air Inc., see above. Channels G-1-4 at 1201 Elm St. (lat. 32° 46' 54", long. 96° 58' 05"); 734-ft., 10-w each.
- † **Dallas**—New, Northern Arizona U. Foundation, see above. Channels G-1-4 at Chalk Hill, Redmond Dr., Dallas (lat. 32° 45' 52", long. 96° 52' 06"); 300-ft., 100-w each.
- † **Dallas**—New, PBS. Channels E-1-4 at 300 Harry Hines Blvd., Dallas (lat. 32° 47' 44", long. 96° 48' 37"); 298-ft., 10-w each.
- † **Dallas**—New, Richardson Independent School District, 400 S. Greenville Ave., Richardson 75081. Channels A-1-4 at 8221 Towns St., Dallas (lat. 32° 55' 02", long. 96° 45' 34"); 465-ft., 50-w each.
- † **Dallas**—New, The Trustees of Columbia U. in the City of New York, 116th St. & Broadway, New York, NY 10027. Channels D-1-4 at 1433 W. Moreland, Dallas (lat. 32° 45' 52", long. 96° 52' 23"); 460-ft., 10-w each.
- † **El Paso**—New, The Trustees of Columbia U. in the City of New York, see above. Channels C-1-4 at Zenith St., El Paso (lat. 31° 48' 55", long. 106° 29' 20"); 300-ft., 10-w each.
- * **El Paso**—WHR-601, PBS. Channels A-1-4 on S slope of Franklin Mtns., El Paso (lat. 31° 47' 17", long. 106° 28' 46"); 100-ft., 10-w each.
- Fort Worth**—KWU-29, Assn. for Graduate Education & Research of North Texas, Box 30365, Dallas 75230. Channels E-1-2 at Bowie St., between Green & Waits Aves., Fort Worth (lat. 32° 42' 28", long. 97° 21' 27"); 199-ft., 10-w each.
- † **Fort Worth**—New, Instructional Telecommunications Foundation Inc., Box 6060, Boulder, CO 83036. Channels A-2-4 at 5200 Lower Birdville Rd., Fort Worth (lat. 32° 46' 59", long. 97° 16' 54"); 427-ft., 10-w each.
- † **Fort Worth**—New, National Conference on Citizenship, Suite 1250, 1133 15th St. NW, Washington, DC 20005. Channels C-1-4 at 777 Main St., Fort Worth (lat. 32° 45' 09", long. 97° 19' 42"); 513-ft., 10-w each.
- † **Fort Worth**—New, The Trustees of Columbia U. in the City of New York, see above. Channels D-1-4 at 1.7-mi. NE of Kennedale (lat. 32° 39' 52", long. 97° 12' 18"); 418-ft., 10-w each.
- † **Greenville**—New, Assn. for Higher Education of North Texas, 2601 N. Floyd Rd., Richardson 75080. Channels C-1-4 at intersection of FM 2755 & FM 1138, Nevada (lat. 33° 00' 07", long. 96° 22' 20"); 194-ft., 10-w each.
- † **Houston**—New, National University of the Air Inc., see above. Channels A-1-4 at Conoco Bldg., Houston (lat. 29° 43' 50", long. 95° 25' 49"); 484-ft., 10-w each.
- † **Houston**—New, Northern Arizona U. Foundation, see above. Channels B-1-4 at 1000 Louisiana St., Houston (lat. 29° 45' 30", long. 95° 22' 05"); 1000-ft., 100-w each.
- * **Houston**—WHR-538, PBS. Channels C-1-4 at 4513 Cullen Blvd., Houston (lat. 29° 40' 53", long. 95° 20' 53"); 146-ft., 10-w each.
- † **Houston**—New, Region IV Education Service Center, 7200 W. Tidwell, Houston 77092. Channels A-1-4 at Danbury High School, 2222 Ave. F, Danbury (lat. 29° 13' 31", long. 95° 20' 37"); 306-ft., 50-w each.
- † **Houston**—New, Region IV Education Service Center, see above. Channels A-1-4 at 1-mi. NE of junction of Hwy. 90 & Bohemian/Hall Rd., Crosby (lat. 29° 56' 49", long. 95° 01' 21"); 275-ft., 50-w each.
- Houston**—KRZ-68, Spring Branch Independent School District, 9000 Westview Dr., Houston 77055. Channels D-1-4 at Spring Branch, Independent School District-Career Center, West Belt at Hammerly, Houston (lat. 29° 48' 55", long. 95° 33' 45").
- † **Houston**—New, The Trustees of Columbia U. in the City of New York, 116th St. & Broadway, New York, NY 10027. Channels D-3-4 at 5003 Jensen Dr., Houston (lat. 29° 48' 18", long. 95° 20' 39"); 599-ft., 10-w each.
- Houston**—WAU-31, U. of Texas at Houston, Graduate School of Biomedical Sciences, Div. of Continuing Education, Box 20367, Houston 77025. Channels B-1-2 at 6723 Bertner St. (lat. 29° 30' 00", long. 95° 24' 11"); 10-w each.
- † **La Marque**—New, National Conference on Citizenship, see above. Channels D-1-4 at 209 Texas Ave., La Marque (lat. 29° 22' 43", long. 94° 57' 20"); 125-ft., 10-w each.
- * **Lubbock**—WHR-577, PBS. Channels A-1-4 at Texas Technological U. campus, Lubbock (lat. 33° 34' 52", long. 101° 53' 08"); 300-ft., 10-w each.
- Mesquite**—KHS-78, Mesquite Independent School District, 405 E. Davis St., Mesquite 75149. Channels D-1-3 at 405 E. Davis St. Note: Holds CP to add Channel D-4. 10-w.
- † **Pearsall**—New, The Education Service Center, see above. Channels A-1-4 at 1.5-mi SWW of Hwy. 81, near Pearsall (lat. 28° 52' 40", long. 99° 07' 00"); 455-ft., 10-w each.
- † **Poteet**—New, The Education Service Center, see above. Channels C-1-4 at Hwy. 476, 3.5-mi. NW of Pleasanton, near Poteet (lat. 29° 00' 10", long. 98° 31' 05"); 422-ft., 10-w each.
- Richardson**—KWU-30, Assn. for Graduate Education & Research of North Texas, see above. Channels F-1-4 & C-4 at 2400 N. Armstrong Pkwy., Richardson (lat. 32° 59' 22", long. 96° 45' 01"); 268-ft., 10-w each.
- Richardson**—WEF-69, Richardson Independent School District, see Dallas. Channels B-1-4 at Hamilton Park School, 8221 Towns St., Dallas (lat. 32° 55' 02", long. 96° 45' 34"); 185-ft., 10-w each.
- San Antonio**—KHS-77, Edgewood Independent School District, 6458 W. Commerce St., San Antonio 78227. Channels D-1-4 at 1922 S. General McMullen; 10-w.
- † **San Antonio**—New, The Education Service Center, see above. Channels A-1-4 at Tower of the Americas, Hemis Fair Plaza, San Antonio (lat. 29° 25' 08", long. 98° 29' 00"); 675-ft., 50-w each.
- † **San Antonio**—New, National Conference on Citizenship, see above. Channels G-1-4 at 310 Villita St., San Antonio (lat. 29° 25' 21", long. 98° 29' 26"); 453-ft., 10-w each.
- † **San Antonio**—New, Northern Arizona U. Foundation, see above. Channels A-1-4 at 310 Villita St., San Antonio (lat. 29° 25' 21", long. 98° 29' 26"); 434-ft., 100-w each.
- * **Tarrant County**—WHR-506, Tarrant County Junior College District, 1500 Houston St., Fort Worth 76102. Channel A-1 at Tarrant County Junior College South Campus (lat. 32° 40' 05", long. 97° 16' 23"); 274-ft., 10-w each.
- † **Tarrant County**—New, Tarrant County Junior College District, see above. Channels C-1-4 at 801 Cherry St., Fort Worth (lat. 32° 45' 01", long. 97° 20' 03"); 274-ft., 10-w each.
- † **Vanderpool**—New, The Education Service Center, see above. Channels A-1-4 at 17-mi. NNW of Vanderpool, 3-mi. NW at junction of Hwys. 39 & 187 (lat. 29° 59' 00", long. 99° 35' 40"); 355-ft., 10-w each.

UTAH

- † **Provo**—New, National Conference of Citizenship, Suite 1250, 1133 15th St. NW, Washington, DC 20005. Channels D-1-4 at 1 East Center St., Provo (lat. 40° 14' 02", long. 111° 39' 27"); 61-ft., 10-w each.
- † **Salt Lake City**—New, Hispanic Information & Telecommunications Network Inc., 80 E. 11th St., Suite 225, New York, NY 10003. Channels D-1-4 at 136 East South Temple, Salt Lake City (lat. 40° 46' 09", long. 111° 53' 12"); 505-ft., 10-w each.
- † **Salt Lake City**—New, Instructional Telecommunications Foundation Inc., Box 6060, Boulder, CO 83036. Channels C-1-4 at Beneficial Life Tower, 36 S. State (lat. 40° 46' 09", long. 111° 53' 17"); 448-ft., 10-w each.
- † **Salt Lake City**—New, Northern Arizona U. Foundation, Box 4114, Flagstaff, AZ 86011. Channels G-1-4 at 36 South State, Salt Lake City (lat. 40° 46' 09", long. 111° 53' 17"); 458-ft., 100-w each.
- * **Salt Lake City**—WHR-604, PBS. Channels A-1-4 at Mt. Vision, 18-mi. SW of Salt Lake City (lat. 40° 36' 30", long. 112° 09' 34"); 80-ft., 10-w each.
- † **Salt Lake City**—New, The Trustees of Columbia U. in the City of New York, 116th St. & Broadway, New York, NY 10027. Channels C-1-4 at 2153 South St., 700 East St., Salt Lake City (lat. 40° 43' 28", long. 111° 52' 12"); 100-ft., 10-w each.
- * **Salt Lake City**—WHR-624, U. of Utah, 101 Gardner Hall, Salt Lake City 84112. Channels B-1-4 at Mt. Vision, 17-mi. S of Salt Lake City (lat. 40° 36' 30", long. 112° 09' 34"); 80-ft., 50-w each.

Instructional Television

† **Salt Lake City**—New, U. of Utah, see above. Channels C-1-4, D-1-4, G-1-4 at Mt. Vision, 17-mi. S of Salt Lake City (lat. 40° 36' 30", long. 112° 09' 34"); 80-ft., 50-w each.

VERMONT

• **Burlington**—WHR-571, PBS. Channels C-1-4 at Given Water Tower, U. of Vermont campus (lat. 44° 27' 40", long. 73° 11' 50"); 174-ft., 10-w each.

VIRGINIA

• **Arlington**—WHB-652, George Mason U. Foundation Inc., 4400 University Dr., Fairfax 22303. Channel C-1-4 at 3800 Fairfax Dr., Arlington (lat. 38° 52' 55", long. 77° 06' 20"); 218-ft., 10-w each.

• **Brook Vale**—WHQ-200, Center for Excellence Inc., Box 158, Williamsburg 23185. Channels D-1-2 at Brook Vale High School, Brook Vale (lat. 37° 45' 06", long. 76° 25' 00"); 299-ft., 10-w each.

• **Burrowsville**—WHR-501, Center for Excellence, see above. Channel B-3 at Watertank (Fort Lee) (lat. 37° 14' 37", long. 77° 20' 42"); 151-ft., 10-w.

• **Central Garage**—WHF-243, Center for Excellence Inc., see above. Channels A-1-2 at King William County High School (lat. 37° 44' 25", long. 77° 07' 49"); 366-ft. & 380-ft. respectively, 50-w each.

• **Chuckatuck & Suffolk**—WHQ-226, Center for Excellence Inc., see above. Channels C-3-4 at Chuckatuck High School, Chuckatuck (lat. 36° 51' 30", long. 76° 35' 00"); 299-ft., 10-w each.

† **Dahlgren, Naval Surface Weapons Center**—New, Central Virginia ETV Corp., 23 Sesame St., Richmond 23235. Channels D-1-2 at 15100 Joplin Rd., Independent Hill (lat. 38° 37' 42", long. 77° 26' 20"); 350-ft., 10-w each.

† **Fairfax**—New, National Conference on Citizenship, Suite 1250, 1133 15th St. NW, Washington, DC 20005. Channels A-1-4 at intersection of Hwy. 29-211 & Hwy. 495, Fairfax (lat. 38° 52' 58", long. 77° 13' 24"); 200-ft., 10-w each.

• **Fort Lee**—WHR-503, Center for Excellence Inc., see above. Channel D-4 at Burrowsville Elementary School, Burrowsville (lat. 37° 12' 48", long. 77° 04' 35"); 177-ft., 10-w.

• **Franklin & surrounding Southampton County**—WHG-413, Center for Excellence Inc., see above. Channels G-1-2 at Hayden High School, Franklin (lat. 36° 39' 55", long. 76° 55' 36"); 299-ft., 10-w each.

• **James Crossroads & surrounding Northampton County**—WHG-412, Center for Excellence Inc., see above. Channels B-1-2 at Northampton High School, James Crossroads High School, James Crossroads (lat. 37° 21' 39", long. 75° 56' 26"); 299-ft., 10-w each.

• **Manassas**—New, U. of Maryland, Glenn L. Martin Engineering Bldg., College Park, MD 20742. Channels E-1-4 at Massey Bldg., 4100 Chain Bridge Rd., Fairfax (lat. 38° 50' 42", long. 77° 18' 36"); 10-w each.

• **Mathews County**—WHG-411, Center for Excellence Inc., see above. Channels F-3-4 at Hunter High School, Mathews (lat. 37° 26' 06", long. 76° 19' 42"); 299-ft., 10-w each.

• **Newport News**—WHF-350, Center for Excellence Inc., see above. Channels G-3-4 at 0.32-mi. NW of intersection of Hidden Blvd. & U.S. 60, Warwick Blvd., Newport News (lat. 37° 04' 21", long. 76° 29' 51"); 285-ft. & 296-ft. respectively, 50-w each.

• **Norfolk**—WHR-526, National University of the Air Inc., Box 177, Williamsburg 23187. Channels D-1-4 at 1-mi. S of Driver (lat. 36° 48' 32", long. 76° 30' 13"); 504-ft., 10-w each.

• **Norfolk**—WHR-539, PBS. Channels E-1-4 at 5200 Hampton Blvd., Norfolk (lat. 36° 53' 21", long. 76° 18' 10"); 106-ft., 10-w each.

† **Norfolk**—New, Hispanic Information & Telecommunications Network Inc., 80 E. 11th St., Suite 225, New York, NY 10003. Channels B-3-4 at 1-mi. S of Driver (lat. 36° 48' 32", long. 76° 30' 13"); 508-ft., 10-w each.

• **Onancock**—WHN-710, Center for Excellence Inc., see above. Channels E-1-2 at Onancock High School, Onancock (lat. 37° 42' 33", long. 75° 44' 56"); 100-ft., 10-w each.

• **Richmond**—WHQ-227, Center for Excellence Inc., see above. Channels C-1-2 at 3914 Wistar Rd., Richmond (lat. 37° 37' 21", long. 77° 30' 03"); 299-ft., 10-w each.

• **Richmond**—WHG-238, Central Virginia ETV Corp., see above. Channels E-1-2 at 23 Sesame St., Richmond (lat. 37° 30' 46", long. 77° 36' 06"); 5-w each.

• **Richmond**—WHG-349, Central Virginia ETV Corp., see above. Channels G-1-2 at intersection of Rte. 29-211 & I-495 near Merrifield (lat. 38° 52' 28", long. 77° 13' 24"); 300-ft., 10-w each.

† **Richmond**—New, Hispanic Information & Telecommunications Network Inc., see Norfolk. Channels D-1-3 at 0.3-mi. NE of junction of Hwys. 118 & 675, Richmond (lat. 37° 30' 31", long. 77° 34' 37"); 508-ft., 10-w each.

1300

† **Richmond**—New, National Conference on Citizenship, see Fairfax. Channels D-1-4 at 1.5-mi. SW of Richmond (lat. 37° 30' 31", long. 77° 34' 37"); 351-ft., 10-w each.

• **Roanoke & Salem**—WHR-544, PBS. Channels A-1-4 at 1215 McNeil Dr. SW, Roanoke (lat. 37° 41' 54", long. 79° 58' 39"); 46-ft., 10-w each.

• **Rosslyn**—WHB-836, George Mason U. Foundation, see above. Channels F-1-4 at 1000 Wilson Blvd., Arlington (lat. 38° 53' 40", long. 77° 04' 13"); 318-ft., 10-w each.

† **Rosslyn**—New, Greater Washington Educational Telecommunications Inc., 3620 S. 27th St., Arlington 22206. Channels B-1-4 at Key Bridge Marriott Hotel, Rosslyn (lat. 38° 54' 00", long. 77° 04' 24"); 164-ft., 10-w each.

• **Sussex County**—WHG-414, Center for Excellence Inc., see above. Channels B-1-2 at Central High School, Sussex (lat. 36° 55' 10", long. 77° 15' 22"); 299-ft., 10-w each.

• **Virginia Beach**—WHF-232, Center for Excellence Inc., see above. Channels A-1-2 at Kempsville Union High School (lat. 36° 50' 40", long. 76° 09' 40"); 386-ft. & 400-ft. respectively, 50-w each.

• **West Point**—WHF-233, Center for Excellence Inc., see above. Channels G-1-2 at 0.1-mi. N of West Point High School (lat. 37° 33' 22", long. 76° 47' 49"); 285-ft. & 295-ft. respectively, 50-w each.

• **Williamsburg**—WGZ-628, Center for Excellence Inc., see above. Channel C-2 at Ironbound Rd. behind Berkeley School, Williamsburg (lat. 37° 16' 24", long. 76° 44' 06"); 240-ft., 50-w.

• **Williamsburg**—WHB-837, Center for Excellence Inc., see above. Channel G-1 at Lafayette H.S., Long Hill Rd., Williamsburg (lat. 37° 18' 54", long. 76° 45' 53"); 82-ft., 0.1-w.

• **Williamsburg**—WHF-231, Center for Excellence Inc., see above. Channel A-1 at Ironbound Rd. behind Berkeley School, Williamsburg (lat. 37° 16' 24", long. 76° 44' 06"); 150-ft., 0.1-w.

WASHINGTON

† **Camus**—New, National Conference on Citizenship, Suite 1250, 1133 15th St. NW, Washington, DC 20005. Channels D-1-4 at Livingston Mtn., Camus (lat. 45° 40' 39", long. 122° 22' 23"); 50-ft., 10-w each.

† **Everett**—New, National Conference of Citizenship, see above. Channels D-1-4 at 3106 Densmore, Everett (lat. 48° 01' 28", long. 122° 06' 41"); 130-ft., 10-w each.

† **Seattle**—New, National University of the Air Inc., Box 177, Williamsburg, VA 23187. Channels D-1-4 at Seafirst Bank Bldg. (lat. 47° 36' 22", long. 122° 19' 45"); 519-ft., 10-w each.

• **Seattle**—WHR-528, PBS. Channels A-1-4 at KCTS-TV transmitter site, Seattle (lat. 47° 36' 57", long. 122° 18' 27"); 305-ft., 10-w each.

† **Seattle**—New, The Trustees of Columbia U. in the City of New York, 116th St. & Broadway, New York, NY 10027. Channels G-1-4 at 525 14th Ave., Seattle (lat. 47° 37' 27", long. 122° 18' 50"); 132-ft., 10-w each.

• **Seattle**—WHR-622, U. of Washington, 4045 Brooklyn Ave., Seattle 98105. Channels B-1-4 at KCTS-TV transmitter site, 18th & E. Madison St., Seattle (lat. 47° 36' 58", long. 122° 18' 28"); 305-ft., 10-w each.

† **Seattle**—New, U. of Washington, 4045 Brooklyn Ave., Seattle 98105. Channels C-1-4, D-1-4 at KCTS-TV transmitter site, 18th & E. Madison St., Seattle (lat. 47° 36' 58", long. 122° 18' 28"); 305-ft., 10-w each.

• **Spokane**—WHR-529, PBS. Channels A-1-4 at KSPS-TV transmitter site, Spokane (lat. 47° 34' 34", long. 117° 17' 58"); 100-ft., 10-w each.

† **Tacoma**—New, National Conference on Citizenship, see above. Channels D-1-4 at 6-mi. SE of Orting (lat. 47° 02' 52", long. 122° 08' 33"); 60-ft., 10-w each.

• **Yakima**—WHR-587, PBS. Channels A-1-4 at KYVE-TV tower, 2-mi. SW of Union Gap (lat. 46° 31' 58", long. 120° 30' 33"); 95-ft., 10-w each.

WEST VIRGINIA

• **Huntington**—WHR-540, PBS. Channels A-1-4 at WPBY-TV studio, Marshall U., 3rd Ave., Huntington (lat. 38° 25' 25", long. 82° 25' 51"); 120-ft., 10-w each.

WISCONSIN

• **Burlington**—KZH-36, Archdiocese of Milwaukee, 437 W. Galena St., Milwaukee 53203. Channels G-1-4 at 4-mi. E of Elkhorn (lat. 43° 39' 42", long. 88° 27' 48"); 300-ft., 10-w each.

• **Chilton**—WHR-591, PBS. Channels A-1-4 at 6-mi. W of Chilton on Tower Rd., Chilton (lat. 44° 01' 42", long. 88° 17' 08"); 455-ft., 10-w each.

† **Delafield**—New, Wisconsin Educational Communications Board, 3319 Beltline Hwy., Madison 53713. Channels A-1-4, C-1-4, G-1-2 at 2.2-mi. S of

Instructional Television

- Delafield on Lapham Hill (lat. 43° 01' 56", long. 88° 23' 31"); 300-ft., 10-w each.
- † **Eau Claire**—New, PBS. Channels A-1-4 at old WEAU-TV tower, Hastings Way & Clairmont Ave., Eau Claire (lat. 44° 47' 58", long. 91° 27' 59"); 350-ft., 10-w each.
- † **Eau Claire**—New, Wisconsin Educational Communications Board, see above. Channels C-1-4, G-1-2 at Harlem & Kirk Sts., Eau Claire (lat. 44° 47' 58", long. 91° 27' 59"); 350-ft. 10-w each.
- * **Green Bay**—WHR-608, PBS. Channels A-1-4 at WPNE(TV) tower, Scary's Hill, approx. 4-mi. SE of DePere Twp. (lat. 44° 24' 35", long. 88° 00' 05"); 450-ft., 10-w each.
- * **Green Bay**—WHR-632, Wisconsin Educational Communications Board, see above. Channels C-1-4, G-1-2 at 4-mi. E of De Pere, Scray's Hill (lat. 44° 24' 35", long. 88° 00' 05"); 450-ft., 10-w each.
- Kenosha**—KZH-35, Archdiocese of Milwaukee, see above. Channels C-1-4 at Hill Crest School, 1.5-mi. NW of Kenosha (lat. 42° 37' 00", long. 87° 52' 00"); 300-ft., 10-w each.
- * **La Crosse**—WHR-576, PBS. Channels A-1-4 at WHLA-TV transmitter, County Hwy. 25 & Tschumper Rd., SW of La Crescent, MN & 6-mi. W of La Crosse (lat. 43° 48' 17", long. 91° 22' 06"); 400-ft., 10-w each.
- * **Madison**—WHR-564, PBS. Channels A-1-4 at WHA-TV tower, 5702 Tokay Blvd., Madison (lat. 43° 03' 18", long. 89° 28' 42"); 400-ft., 10-w each.
- * **Madison**—WHR-626, Wisconsin Educational Communications Board, see above. Channels B-1-4 at Tokay Blvd., Madison (lat. 43° 05' 00", long. 89° 27' 30"); 200-ft., 100-w each.
- † **Madison**—New, Wisconsin Educational Communications Board, see above. Channels C-1-2 at Tokay Blvd., Madison (lat. 43° 05' 00", long. 89° 27' 30"); 200-ft., 10-w each.
- Milwaukee**—KZH-34, Archdiocese of Milwaukee, see above. Channels G-1-2 at 2-mi. SW of Milwaukee (lat. 42° 57' 50", long. 88° 04' 30"); 402-ft., 10-w each.
- † **Milwaukee**—New, Hispanic Information & Telecommunications Network Inc., 80 E. 11th St., Suite 225, New York, NY 10003. Channels G-1-4 at First Wisconsin Center, Milwaukee (lat. 43° 02' 18", long. 87° 54' 05"); 598-ft., 10-w each.
- † **Milwaukee**—New, Instructional Telecommunications Foundation, Box 6060, Boulder, CO 80306. Channels G-2-4 at First Wisconsin Center, 777 E. Wisconsin Ave. (lat. 43° 02' 18", long. 87° 54' 05"); 608-ft., 10-w each.
- Milwaukee**—KHF-80, Milwaukee Board of School Directors, 5225 W. Vliet St., Milwaukee 53208. Channels B-1-4 at Milwaukee Public Schools Administration Bldg., Vliet St. (lat. 43° 02' 54", long. 87° 58' 46"); 10-w each.
- Milwaukee**—WAU-27, Milwaukee Regional Medical ITV Station Inc., Lutheran Hospital of Milwaukee, 2200 W. Kilbourn Ave., Milwaukee 53233. Channels E-1-2 at V.A. Hospital, 5000 W. National Ave. (lat. 43° 01' 17", long. 87° 58' 35"); 219-ft., 10-w each.
- † **Milwaukee**—New, Milwaukee Regional Medical Instructional Television Station Inc., 5000 W. National Ave., Wood 53193. Channels G-1-4 at V. A. Medical Center, 5000 W. National Ave. (lat. 43° 02' 18", long. 87° 54' 05"); 219-ft., 10-w each.
- † **Milwaukee**—New, National Conference on Citizenship, Suite 1250, 1133 15th St. NW, Washington, DC 20005. Channels C-1-4 at 235 N. Water St., Milwaukee (lat. 43° 02' 10", long. 87° 54' 05"); 594-ft., 10-w each.
- † **Milwaukee**—New, Northern Arizona U. Foundation, Box 4114, Flagstaff, AZ 86011. Channels G-1-4 at First Wisconsin Center, 777 E. Wisconsin Ave., Milwaukee (lat. 43° 02' 10", long. 87° 54' 05"); 581-ft., 100-w each.
- * **Milwaukee**—WHR-542, PBS. Channels F-1-4 at 1015 N. 6th St., Milwaukee (lat. 43° 02' 39", long. 87° 55' 16"); 204-ft., 10-w each.
- Milwaukee**—WDG-56, Regents of U. of Wisconsin, U. of Wisconsin-Milwaukee, Instructional Media Laboratory, 318 Mitchell Hall, Milwaukee 53201. Channels D-1-4 at Sandberg Hall Campus of U. of Wisconsin-Milwaukee (lat. 43° 04' 42", long. 87° 52' 56.5"); 457-ft., 10-w each.
- † **Milwaukee**—New, National University of the Air Inc., Box 177, Williamsburg, VA 23187. Channels A-1-4 at First Wisconsin Center, Milwaukee (lat. 43° 02' 18", long. 87° 54' 05"); 598-ft., 10-w each.
- † **Milwaukee**—New, The Trustees of Columbia U. in the City of New York, 116th St. & Broadway, New York, NY 10027. Channels A-1-4 at 777 E. Wisconsin Ave., Milwaukee (lat. 43° 02' 18", long. 87° 54' 05"); 606-ft., 10-w each.
- † **Oshkosh**—New, Wisconsin Educational Communications Board, see above. Channels D-1-4 at 3-mi. S of Stockbridge (lat. 44° 01' 50", long. 88° 17' 13"); 300-ft., 10-w each.
- † **Oshkosh, Fond du Lac & Appleton**—New, PBS. Channels A-1-4 at 6-mi. W of Chilton on Tower Rd. & State Hwy. 55 (lat. 44° 01' 42", long. 88° 17' 08"); 250-ft., 10-w each.
- * **Park Falls**—WHR-628, Wisconsin Educational Communications Board, see above. Channels B-1-4 at 8.6-mi. E of City Hall heading N 84T, Park Falls (lat. 45° 56' 43", long. 90° 16' 28"); 300-ft., 10-w each.
- * **Platteville**—WHR-630, Wisconsin Educational Communications Board, see above. Channels B-1-4 at Pioneer Hall, Platteville (lat. 42° 43' 56", long. 90° 29' 09"); 100-ft., 10-w each.
- † **Racine/Kenosha**—New, Wisconsin Educational Communications Board, see above. Channels D-1-2 & G-1-4 at 2.3-mi. SE of Somers (lat. 42° 37' 01", long. 87° 52' 28"); 275-ft., 10-w each.
- † **Rhineland**—New, Wisconsin Educational Communications Board, see above. Channels B-1-4 at Nicolet Co. & Technical Institute, Hwy. G South, Communications Bldg., Rhineland (lat. 45° 36' 41", long. 89° 25' 17"); 150-ft., 10-w each.
- * **Sheboygan**—WHR-618, Lakeshore Technical Institute, 1290 North Ave., Cleveland 53015. Channels G-2-4 at W78AJ tower, Sheboygan (lat. 43° 42' 12", long. 87° 45' 09"); 306-ft., 10-w each.
- * **Sheboygan Falls**—WHR-458, Lakeshore Technical Institute, see above. Channels G-1-4 at W78AJ tower, Sheboygan Falls (lat. 43° 43' 10", long. 87° 47' 50"); 100-ft., 10-w each.
- † **Sheboygan & Manitowoc Counties**—New, Lakeshore Technical Institute, 1290 North Ave., Cleveland 53015. Channels G-1-4 at W78J tower (lat. 43° 43' 10", long. 87° 47' 05"); 331-ft. (Ch. 1); N.A. (Ch. 2-3), 200-ft. (Ch. 4), 10-w each.
- † **Superior**—New, Wisconsin Educational Communications Board, see above. Channels D-1-4 at 1524 Orange St., Duluth (lat. 46° 47' 31", long. 92° 07' 21"); 300-ft., 10-w each.
- * **Wausau**—WHR-580, PBS. Channels A-1-4 at Rib Mountain State Park, 4-mi. SW of Wausau (lat. 44° 55' 14.3", long. 89° 41' 30.6"); 300-ft., 10-w each.

Satellite Earth Stations Serving Television Stations

Stations registered with FCC August 15, 1984

Denotes transmit-receive. † Denotes applicant.

COMMERCIAL STATIONS

ALABAMA

†**Birmingham**—E6907, Chapman Radio & TV Corp., 2021 Golden Crest Dr., Birmingham 35209. 677-ft. above sea level; lat. 33° 27' 17", long. 86° 50' 12". Equipment: Anixter-Mark; 5-meter. TV: WTTO Birmingham, AL.

Birmingham—E4583, Taft Bcstg. Co., 1718 Young St., Cincinnati, OH 45210. 630-ft. above sea level; lat. 33° 29' 59", long. 86° 48' 47". Equipment: Harris; 9-meter. TV: WBRC-TV Birmingham.

#**Birmingham**—E4455, Taft Bcstg. Co., 1718 Young St., Cincinnati, OH 45210. 661-ft. above sea level; lat. 33° 26' 30", long. 86° 49' 46". Equipment: Harris; 9-meter. TV: WBRC-TV Birmingham.

†**Huntsville**—E3636, American Valley Bcstg. Co., c/o WAFF, Box 2116, Huntsville 35801. 1221-ft. above sea level; lat. 34° 42' 37", long. 86° 32' 06". Equipment: Prodelin; 4.6-meter. TV: WAFF Huntsville-Decatur.

Huntsville—E5430, North Alabama Bcstrs. Inc., 960 Monte Sano Blvd., Huntsville 35804. 1623-ft. above sea level; lat. 34° 44' 16", long. 86° 31' 57". Equipment: Scientific-Atlanta; 7-meter. TV: WHNT-TV Huntsville.

Loxley—E3504, Hess Bcstg. Corp., Box 12504, Pensacola, FL 22503. 190-ft. above sea level; lat. 30° 37' 35", long. 87° 38' 50". Equipment: Scientific-Atlanta; 7-meter. TV: WPMI Mobile.

Montgomery—E5540, Cosmos Bcstg. Inc., 10 E. Delano Ave., Montgomery 36196. 224-ft. above sea level; lat. 32° 20' 12", long. 86° 18' 28". Equipment: Scientific-Atlanta; 7-meter. TV: WSFA-TV Montgomery.

†**Spanish Fort**—E3214, WKRG-TV Inc., Box 2367, Mobile 36601. 215-ft. above sea level; lat. 30° 40' 55", long. 87° 49' 40". Equipment: Scientific-Atlanta; 7-meter. TV: WKRG-TV Mobile.

†**Tuscaloosa**—E7138, Beam Bcstrs. Ltd., 4000 37th St. E, Tuscaloosa 35405. 411-ft. above sea level; lat. 33° 10' 27", long. 87° 29' 09". Equipment: Scientific-Atlanta; 7-meter. TV: WCFT-TV Tuscaloosa, AL.

ALASKA

†**Hydaburg**—KY63, City of Hydaburg, Box 49, Hydaburg 99922. 95-ft. above sea level; lat. 55° 12' 26", long. 132° 49' 14". Equipment: Scientific-Atlanta; 4.5-meter. TV: New translator.

ARIZONA

Phoenix—E5091, KPNX Bcstg. Co., Box 711, Phoenix 85001. Ft. above sea level: N.A.; lat. 33° 27' 40", long. 112° 04' 30". Equipment: Harris; 6.1-meter. TV: KPNX-TV Phoenix-Mesa.

Phoenix—E6661, KTSP-TV Inc., 511 W. Adams, Phoenix 85003. 1175-ft. above sea level; lat. 33° 22' 28", long. 112° 05' 32". Equipment: Scientific-Atlanta; 7-meter. Receivers: Scientific-Atlanta. TV: KTSP-TV Phoenix.

Phoenix—E4185, Meredith Corp., 4016 N. Black Canyon, Phoenix 85017. 1143-ft. above sea level; lat. 33° 21' 40", long. 112° 06' 49". Equipment: Harris; 6.1-meter. TV: KPHO-TV Phoenix.

Phoenix—KF85, Trinity Bcstg. of Arizona, 3551 E. McDowell Rd., Phoenix 85008. 1168-ft. above sea level; lat. 33° 27' 54" long. 112° 00' 18". Equipment: Scientific-Atlanta; 5-meter. TV: KPAZ-TV Phoenix.

†**Phoenix**—E4526, Western Tele-Communications Inc., Box 22595, Wellshire Station, Denver, CO 80222. 1173-ft. above sea level; lat. 33° 26' 06", long. 112° 36' 56". Equipment: N.A.; 7-meter. TV: KTVK Phoenix.

Prescott—E4022, KUSK Inc., Box 391, Phoenix 85001. 5237-ft. above sea level; lat. 34° 36' 14", long. 112° 27' 03". Equipment: Torus; 5-meter. TV: KUSK Prescott.

Tucson—KR96, Christian Bcstg. Network Inc., Suite 500, Pembroke Four, Virginia Beach, VA 23463. 5890-ft. above sea level; lat. 31° 42' 18", long. 110° 55' 26". Equipment: Scientific-Atlanta; 5-meter. TV: KZAZ Tucson-Nogales.

Tucson—E6389, Universal Communications Corp., 115 W. Drachman, Tucson 85702. 2391-ft. above sea level; lat. 32° 14' 20", long. 110° 58' 23". Equipment: Scientific-Atlanta; 4.6-meter; Scientific-Atlanta receivers. TV: KOLD-TV Tucson.

ARKANSAS

†**Redfield**—E7151, KATV Television Inc., Box 77, Little Rock 72203. 298-ft. above sea level; lat. 34° 28' 23", long. 92° 12' 10". Equipment: Andrew; 7.3-meter; Avantek receivers. TV: KATV Little Rock.

Van Buren—E5173, The Times Southwest Bcstg. Inc., 318 N. 13th St., Fort Smith 72901. 843-ft. above sea level; lat. 35° 30' 43", long. 94° 21' 30". Equipment: Scientific-Atlanta; 7-meter. TV: KFSM-TV Fort Smith.

CALIFORNIA

Anaheim—E5652, Golden Orange Bcstg. Co., 1730 Clementine, Anaheim 92802. 162-ft. above sea level; lat. 33° 48' 19", long. 117° 54' 17". Equipment: Simulsat; 5-meter. TV: KDOC-TV Anaheim.

Fresno—E5899, Capital Cities Communications Inc., 1777 G St., Fresno 93706. 301-ft. above sea level; lat. 36° 44' 46", long. 119° 51' 38". Equipment: Harris; 6.1-meter. TV: KFSN-TV Fresno.

†**Fresno**—E5354, Pappas Satellite Service, 2600 S. Mooney Blvd., Visalia 93277. 346-ft. above sea level; lat. 36° 45' 57", long. 119° 43' 16". Equipment: Scientific-Atlanta; 7-meter. TV: KMPH Visalia-Fresno.

†**Fresno**—E3557, Trinity Bcstg. Network Inc., Box C11949, Santa Ana 92711. 388-ft. above sea level; lat. 36° 50' 39", long. 119° 41' 13". Equipment: Scientific-Atlanta; 4.6-meter. TV: KAIL Fresno.

Hollywood—E6047, KCOP Television Inc., 915 N. LaBrea, Hollywood 90038. 287-ft. above sea level; lat. 34° 05' 14", long. 118° 20' 41". Equipment: Scientific-Atlanta. TV: KCOP Los Angeles.

†**Hollywood**—E2565, Satelink of America Inc., 8150 Leesburg Pike, Vienna, VA 22180. Ft. above sea level: N.A.; lat. 34° 06' 12", long. 118° 16' 54". Equipment: Scientific-Atlanta; 11-meter. TV: Varied.

Hollywood—KJ86, Spanish International Communications Corp., 250 Park Ave., New York, NY 10017. 313-ft. above sea level; lat. 34° 05' 02", long. 118° 19' 01". Equipment: Scientific-Atlanta; 10-meter. TV: KMEX-TV Los Angeles.

†**Los Angeles**—E4867, American Bcstg. Cos. Inc., 1330 Ave. of the Americas, New York, NY 10019. 452-ft. above sea level; lat. 34° 06' 09", long. 118° 16' 49". Equipment: Scientific-Atlanta; 11-meter. TV: KABC-TV Los Angeles.

Los Angeles—KQ77, Christian Bcstg. Network Inc., Pembroke Four, Virginia Beach, VA 22463. 382-ft. above sea level; lat. 34° 05' 48", long. 118° 18' 57". Equipment: Scientific-Atlanta; 10-meter. TV: KTLA Los Angeles.

Los Angeles—KH32, Community TV of Southern California, 4401 Sunset Blvd., Los Angeles 90027. 412-ft. above sea level; lat. 34° 05' 51", long. 118° 17' 03". Equipment: Collins; 10-meter. TV: KCET Los Angeles.

#**Los Angeles**—E3134, Metromedia Inc., 5151 Wisconsin Ave. NW, Washington, DC 20016. 375-ft. above sea level; lat. 34° 05' 46", long. 118° 18' 45". Equipment: Harris; 9-meter. TV: KTTV Los Angeles.

†**Mount San Bruno**—E4728, Miami Valley Bcstg. Corp., 2 Jack London Square, Oakland 94607. 1199-ft. above sea level; lat. 37° 41' 21", long. 122° 26' 15". Equipment: Scientific-Atlanta; 10-meter. TV: KTVU Oakland-San Francisco.

Television Digest, Inc.

Covering the Communications Industry Since 1945

Authoritative Analysis of
Industry Trends & Issues

SPECIAL REPORTS

GLOBAL FRENZY: International Telecommunications in Transition

No. 112

A concise overview of where the telecommunications industry is at this moment in history. It's a guide to the issues, a look at the future, and a valuable resource to help policymakers and business planners define international telecommunications problems and find solutions. Published late 1984. \$85.00 each.

COMPLETE TELEPHONE EXECUTIVE GUIDE TO 1984 A.D. (AFTER DIVESTITURE)

No. 111

A detailed look at the twenty months leading to and following divestiture. Covers regulatory, financial, policy issues and more. Published May, 1984. Cost is \$75.

SHAKEOUT: THE YEAR IN CABLE PROGRAMMING

No. 110

Who is surviving and prospering in the cable programming field? This resource book, covering the most volatile period in the industry, May 1982 to October 1983, explains with important facts, figures and analyses. Bonus extra: A complete mini-directory of pay-TV and satellite services and TV and cable program sources. Published January, 1984. \$95 for subscribers to TV Digest publications, \$125 for non-subscribers.

CELLULAR RADIO 84: FACTS FOR THE NEW FRONTIER

No. 109

Updates the latest activity in the cellular field with a specific look at application data for markets 61 through 90. Published February, 1984. \$85 per copy. When purchased with No. 101, discounted price of \$175 for both volumes.

1983 CONSUMER ELECTRONICS VIDEO DATA BOOK

No. 108

Updated edition of market statistics and projections covering color and monochrome TV, VCRs, videocassettes, videodiscs and players, and audio equipment. Covers the period July 1982 through July 1983. Television Digest subscribers pay \$95.00, non-subscribers pay \$125.00.

1982 CONSUMER ELECTRONICS VIDEO DATA BOOK

Annual compilation of key statistics of the consumer electronics industry, including table of weekly sales to dealers, data on total market supply, import-export summaries, share-of-market rankings, forecasts, analyses and other pertinent information. This 150-page book covers the period from January 1981 through June 1982. \$95.00 for subscribers to Television Digest publications. \$125.00 for non-subscribers. When purchased with the 1983 Edition, discounted price of \$25.00. No. 107

COUNTDOWN II: Jockeying at the DBS Starting Gate

No. 106

Updated edition covering all the developments and maneuverings affecting the new DBS industry as it prepares to enter the marketplace. Published 1983. Cost is \$95.00.

COUNTDOWN I: Direct-to-Home Satellite Broadcasting in the Eighties

No. 105

A strategic planner's source book presenting a complete status report on DBS. It identifies the players, issues and technology shaping this new TV service. Published 1982. \$75.00 for domestic. When purchased with Countdown II, discounted price of \$25.00.

VIDEODISC: BOOM OR BUST?

No. 104

The story of the videodisc in 1981. Follows videodisc developments in its watershed year with reports on retailers' marketing experiences, new products, pricing activities, marketing strategies and plans of major participants, studies and forecasts. Published 1982. \$65.00 per copy.

TURMOIL IN TELECOMMUNICATIONS — 8 Months that Shook the Industry

No. 103

This 125-page book examines the breakup of the Bell System by presenting an up-to-date, blow-by-blow account of the involved players, their statements and their actions during the most critical 8 months of the industry's history. Published 1982. The first copy is \$85.00, additional copies are \$35.00 each.

THE VCR EXPLOSION

No. 102

A complete chronicle of the big VCR boom of 1982-83 detailing what happened and why. Includes complete market-share ranking of all U.S. VCR brands, product reports, technology updates, the European market and home taping controversies and more. Published August 1983. Price is \$95.00 per copy.

CELLULAR RADIO: BIRTH OF AN INDUSTRY

No. 101

A ready-reference covering major developments in the cellular radio market since January 1982. Includes a nuts & bolts primer, marketplace analysis, city-by-city status report on applications, a company-by-company directory and a complete file of background information. Published April, 1983. Price: \$125.00.

YES! Please send the following:

Special Report No.(s) _____

ALL BOOK ORDERS MUST BE PREPAID. D.C. buyers must pay 6% sales tax on book amount.

_____ Payment attached (Make checks payable to Television Digest, Inc.) Foreign delivery is an additional \$10 per book.

_____ Charge to: _____ American Express _____ MasterCard _____ Visa

Card No.: _____ Expires: _____

Signature _____

Name _____ Title: _____

Company _____

Address _____

City _____ State _____ Zip _____

Return order & payment to: Book Order Desk, Television Digest, Inc.
1836 Jefferson Place, N.W., Washington, DC 20036
(202) 872-9200

**TELEVISION
DIGEST INC.**

Satellite Earth Stations

Palm Springs—E3985, Pacific Media Corp., Box 4200, Palm Springs 92263. 328-ft. above sea level; lat. 33° 47' 06", long. 116° 27' 46". Equipment: Scientific-Atlanta; 7-meter. TV: KESQ-TV Palm Springs-Indio.

Sacramento—KG62, Camellia City Telecasters Inc., 4655 Fruitridge Rd., Sacramento 95820. 58-ft. above sea level; lat. 38° 31' 30", long. 121° 26' 54". Equipment: Scientific-Atlanta; 10-meter. TV: KXTL Sacramento-Stockton.

Sacramento—E4428, Great Western Bcstg. Corp., 400 Broadway, Box 10, Sacramento 95801. 47-ft. above sea level; lat. 38° 14' 50", long. 121° 30' 03". Equipment: Scientific-Atlanta; 10-meter. TV: KXTV Sacramento.

Salinas—E4113, Blair Bcstg. of California, 238 John St., Salinas 93901. 80-ft. above sea level; lat. 36° 40' 15", long. 121° 39' 09". Equipment: Harris; 6-meter. TV: KSBW-TV Salinas-Monterey.

San Diego—KU48, KCST-TV Inc., Box 61-8000, Miami, FL 33161. 2517-ft. above sea level; lat. 32° 41' 48", long. 116° 56' 05". Equipment: Scientific-Atlanta; 5-meter. TV: KCST-TV San Diego.

San Diego—E4505, KUSI-TV, Box 11985, San Diego 92111. 466-ft. above sea level; lat. 32° 50' 03", long. 117° 09' 31". Equipment: Scientific-Atlanta; 7-meter. TV: KUSI-TV San Diego.

San Diego—E4274, McGraw-Hill Bcstg. Co. Inc., Box 81047, San Diego 92138. 225-ft. above sea level; lat. 32° 43' 11", long. 117° 05' 50". Equipment: AFC; 7-meter. TV: KGTV San Diego.

San Diego—E6621 Midwest TV Inc., Box 80888, San Diego 92138. Ft. above sea level: N.A.; lat. 32° 49' 36", long. 117° 09' 24". Equipment: AFC; 7-meter. TV: KFMB-TV San Diego

San Jose—E4288, KNTV Inc., 645 Park Ave., San Jose 95110. 115-ft. above sea level; lat. 37° 19' 41", long. 121° 34' 03". Equipment: Scientific-Atlanta; 7-meter. TV: KNTV San Jose.

Tustin—KF86, Trinity Bcstg. Network Inc., Box A, Santa Ana 92711. 108-ft. above sea level; lat. 33° 43' 19", long. 117° 48' 01". Equipment: Scientific-Atlanta; 10-meter. TV: KTNB-TV Fontana.

Visalia—KM68, Pappas Satellite Service, 2600 S. Mooney Blvd., Visalia 93277. 356-ft. above sea level; lat. 36° 18' 28", long. 119° 18' 43". Equipment: Scientific-Atlanta; 10-meter. TV: KMPH Visalia.

COLORADO

Denver—E4476, McGraw-Hill Bcstg. Co. Inc., Box 5007, Denver 80217. 5277-ft. above sea level; lat. 39° 43' 34", long. 104° 59' 06". Equipment: Microdyne; 7-meter. TV: KMGH-TV Denver.

†**Denver**—KP77, Trinity Bcstg. of Denver Inc., 7400 W. 20th Ave., Lakewood 80215. 7278-ft. above sea level; lat. 39° 43' 56", long. 105° 14' 09". Equipment: Scientific-Atlanta; 5-meter. TV: N.A.

Denver—E2585, WGN of Colorado Inc., 6160 S. Wabash Way, Englewood 80111. 5760-ft. above sea level; lat. 39° 36' 23", long. 104° 53' 21". Equipment: Scientific-Atlanta; 10-meter. TV: KWGN-TV Denver.

Morrison—KT43, Public Service Satellite Consortium, 4040 Sorrento Valley Blvd., Suite D, San Diego, CA 92121. 6005-ft. above sea level; lat. 39° 38' 04", long. 105° 10' 55". Equipment: Radiation Systems; 11-meter. TV: Various TV stations.

Morrison—E6753, Western Telecommunications Inc., Box 22595, Wellshire Station, Denver 80222. 6019-ft. above sea level; lat. 39° 38' 04", long. 105° 10' 54". Equipment: Andrew; 9.3-meter. TV: KBTV Denver.

CONNECTICUT

Avon—E5928, Post-Newsweek Stations Connecticut Inc., 3 Constitution Rd., Hartford 06115. 737-ft. above sea level; lat. 41° 46' 31", long. 72° 48' 20". Equipment: Satcom Technologies; 9.2-meter. TV: WFSB Hartford.

Hamden—E6883, Capital Cities Communications Inc., WTNH-TV, 8 Elm St., New Haven 06510. 675-ft. above sea level; lat. 41° 25' 31", long. 72° 57' 03". Equipment: Harris; 9-meter; Harris receivers. TV: WTNH-TV New Haven.

Waterbury—E5857, Channel 20 Enterprises, 414 Meadow St., Waterbury 06702. 552-ft. above sea level; lat. 41° 30' 31", long. 73° 02' 29". Equipment: Scientific-Atlanta; 7-meter. TV: WTXH Waterbury.

†**West Hartford**—E2640, Viacom Bcstg. Inc., 1422 New Britain Ave., West Hartford 06110. 223-ft. above sea level; lat. 41° 43' 41", long. 75° 45' 33". Equipment: Scientific-Atlanta; 7-meter. TV: WVIT New Britain-Hartford.

DISTRICT OF COLUMBIA

Washington—E2104, Metromedia Inc., 5151 Wisconsin Ave. NW, Washington, DC 20016. 386-ft. above sea level, lat. 38° 57' 24", long. 77° 04' 58". Equipment: AFC; 4.3-meter. TV: WTTG Washington, D.C.

Washington—E3016, National Bcstg. Co. Inc., 4001 Nebraska Ave. NW, Washington, DC 20016. 395-ft. above sea level; lat. 38° 56' 24", long. 77° 04' 55". Equipment: Hughes; 5-meter. TV: WRC-TV Washington.

FLORIDA

Fort Myers—E3899, Fort Myers Bcstg. Co., Box 1060, Fort Myers 33902. 35-ft. above sea level; lat. 26° 39' 03", long. 81° 51' 20". Equipment: Harris; 9-meter. TV: WINK-TV Fort Myers.

Hollywood—E5159, 39 Bcstg. Ltd., 2055 Lee St., Hollywood 33020. 30-ft. above sea level; lat. 26° 01' 51", long. 80° 08' 56". Equipment: Scientific-Atlanta; 7-meter. TV: WDZL Miami-Fort Lauderdale.

†**Hollywood**—E5046, Trinity Bcstg. of Florida Inc., 3324 Pembroke Rd., Pembroke 33021. 33-ft. above sea level; lat. 25° 59' 37", long. 80° 10' 29". Equipment: Scientific-Atlanta; 7-meter. TV: WHFT-TV Miami.

Jacksonville—E5833, Post-Newsweek Stations Florida Inc., Box 5270, Jacksonville 32207. 32-ft. above sea level; lat. 30° 18' 47", long. 81° 39' 00". Equipment: Scientific-Atlanta; 5-meter. TV: WJXT Jacksonville.

Jacksonville—E6664, Television 12 of Jacksonville, Box TV 12, Jacksonville 32231. 45-ft. above sea level; lat. 30° 14' 58", long. 81° 35' 53". Equipment: Scientific-Atlanta; 9.2-meter; Scientific-Atlanta receivers. TV: WTLV Jacksonville.

†**Jacksonville**—E6298, WFLA Inc., 9117 Hogan Rd., Jacksonville 32216. 45-ft. above sea level; lat. 30° 16' 36", long. 81° 33' 46". Equipment: ADM; 6.1-meter. TV: WJKS-TV Jacksonville.

†**Jacksonville**—E2684, WXAO-TV Inc., 2117 University Blvd. S., Jacksonville 32216. 36-ft. above sea level; lat. 30° 18' 21", long. 81° 36' 00". Equipment: AFC; 7-meter. TV: WNFT Jacksonville.

†**Miami**—E6266, Spanish International Communications Corp., 2600 S.W. Third Ave., Miami 33129. 47-ft. above sea level; lat. 25° 46' 46", long. 80° 14' 17". Equipment: Scientific-Atlanta; 10-meter. TV: WLTV Miami.

Miami—WG29, Taft Bcstg. Co., 1111 Brickell Ave., Miami 33131. 41-ft. above sea level; lat. 25° 45' 44", long. 80° 11' 28". Equipment: Scientific-Atlanta; 10-meter. TV: WCIX Miami.

Miami—E5822, Post-Newsweek Stations Florida Inc., 3900 Biscayne Blvd., Miami 33137. 27-ft. above sea level; lat. 25° 57' 59", long. 80° 12' 44". Equipment: Scientific-Atlanta; 10-meter. TV: WPLG Miami.

Miami—WD99, Spanish International Communications Corp., 695 N.W. 199th St., Miami 33169. 51-ft. above sea level; lat. 25° 57' 27", long. 80° 12' 43". Equipment: Scientific-Atlanta; 10-meter. TV: WLTV Miami.

Miami—E3254, Sunbeam TV Corp., c/o Edmund Ansin, WSVN, 1401 79th St., Miami 33141. 35-ft. above sea level; lat. 25° 50' 55", long. 80° 09' 20". Equipment: Scientific-Atlanta; 10-meter. TV: WSVN Miami.

†**Orange City**—E5294, Cowles Bcstg. Inc., 540 Corporation Ave., Holly Hill 32015. 91-ft. above sea level; lat. 28° 56' 16", long. 81° 18' 57". Equipment: Scientific-Atlanta; 7-meter. TV: WESH-TV Daytona Beach-Orlando.

Orlando—E4125, Channel Nine of Orlando, 639 W. Central Blvd., Orlando 32802. 88-ft. above sea level; lat. 28° 36' 09", long. 81° 05' 37". Equipment: Satcom Technologies; 7-meter. TV: WFTV Orlando.

Pinellas Park—WF72, Hubbard Bcstg. Inc., 3415 University Ave., St. Paul, MN 55114. 45-ft. above sea level; lat. 27° 52' 21", long. 82° 41' 29". Equipment: Scientific-Atlanta; 10-meter. TV: WTOG St. Petersburg-Tampa.

Riverview—E4291, WFLA Inc., 905 E. Jackson, Tampa 33602. 99-ft. above sea level; lat. 27° 50' 26", long. 82° 15' 47". Equipment: AFC; 5-meter. TV: WXFL Tampa.

St. Petersburg—E4280, Hubbard Bcstg. Inc., 3451 University Ave., St. Paul, MN 55114. 34-ft. above sea level; lat. 27° 52' 06", long. 82° 37' 58". Equipment: Microdyne; 7-meter. TV: WTOG St. Petersburg.

St. Petersburg—E4963, WTSP-TV Inc., 11450 Gandy Blvd., St. Petersburg 33733. 28-ft. above sea level; lat. 27° 52' 14", long. 82° 36' 59". Equipment: AFC; 5-meter. TV: WTSP-TV St. Petersburg.

†**Tallahassee**—E6113, Allen Communications Inc., Box 13327, Tallahassee 32308. 161-ft. above sea level; lat. 30° 34' 27", long. 84° 12' 09". Equipment: Scientific-Atlanta; 4.6-meter. TV: WTXL Tallahassee.

Tallahassee—E2788, John H. Phipps Bcstg. Stations Inc., Box 3048, Tallahassee 32303. 245-ft. above sea level; lat. 30° 39' 46", long. 84° 12' 36". Equipment: Scientific-Atlanta; 10-meter. TV: WCTV Tallahassee-Thomsville.

Tallahassee—E5950, WTWC-TV, 8440 Deerlake, Tallahassee 32302. 215-ft. above sea level; lat. 30° 35' 19", long. 84° 14' 05". Equipment: Microdyne; 7-meter. TV: WTWC Tallahassee.

Tampa—E3646, Gaylord Bcstg. Co., Station WTVT, Box 22013, 3213 W. Kennedy Blvd., Tampa 33609. 53-ft. above sea level; lat. 27° 56' 40", long. 82° 29' 48". Equipment: Scientific-Atlanta; 7-meter. TV: WTVT Tampa-St. Petersburg.

Tuckers Corners—E6123, Waterman Bcstg. Corp. of Texas Inc., 3719 Central Ave., Fort Myers 33901. 55-ft. above sea level; lat. 26° 49' 27", long. 81° 45' 51". Equipment: Harris; 9-meter. TV: WBBH-TV Fort Myers.

West Palm Beach—E6167, PEC Communications Inc., Fairfield Dr., West Palm Beach 33407. 46-ft. above sea level; lat. 26° 35' 17", long. 80° 12' 28". Equipment: Scientific-Atlanta; 7-meter; Scientific-Atlanta receivers. TV: WPEC West Palm Beach.

West Palm Beach—E4492, Scripps-Howard Bcstg. Co., 622 N. Flagler Dr., West Palm Beach 33401. 32-ft. above sea level; lat. 26° 43' 06", long. 80° 02' 57". Equipment: AFC; 7-meter. TV: WPTV Palm Beach.

GEORGIA

Atlanta—WH25, WGNX Inc., Box 98097, Atlanta 30359. 893-ft. above sea level, lat. 33° 48' 25", long. 84° 20' 28". Equipment: Scientific-Atlanta; 10-meter. TV: WGNX-TV Atlanta.

†**Atlanta**—WU75, Storer Bcstg. Co., 12000 Biscayne Blvd., Miami, FL 33161. 918-ft. above sea level; lat. 33° 47' 51", long. 84° 20' 02". Equipment: Scientific-Atlanta; 5-meter. TV: WAGA-TV Atlanta.

Macon—E5484, Multimedia Inc., 1314 Gray Hwy., Box 5008, Macon 31213. 478-ft. above sea level; lat. 32° 51' 38", long. 83° 36' 56". Equipment: Scientific-Atlanta; 5-meter. TV: WMAZ-TV Macon.

†**Savannah**—E3635, American Savannah Bcstg. Co., c/o WTOG-TV, 516 Abercorn St., Savannah 31402. 42-ft. above sea level; lat. 32° 03' 14", long. 81° 21' 01". Equipment: Prodelin; 4.6-meter. TV: WTOG-TV Savannah.

Savannah—E5547, Lewis Bcstg. Corp., 10001 Abercorn Extension, Savannah 31406. 45-ft. above sea level; lat. 31° 59' 31", long. 81° 07' 52". Equipment: Microdyne; 7-meter. TV: WJCL Savannah.

IDAHO

†**Idaho Falls**—E3312, The Post Co., Box 2148, Idaho Falls 83401. 4735-ft. above sea level; lat. 43° 30' 50", long. 112° 00' 42". Equipment: Scientific-Atlanta; 5-meter. TV: KIFI-TV Idaho Falls-Pocatello.

Nampa—E4724, Peyton Bcstg. Ltd., 676 6th St., North Extension, Nampa 83651. 2496-ft. above sea level; lat. 43° 35' 53", long. 116° 34' 19". Equipment: Prodelin; 4.5-meter. TV: KTRV Nampa.

ILLINOIS

Chicago—E5383, Focus Bcstg. Co., Suite 1922, John Hancock Bldg., 875 W. Michigan Ave., Chicago 60611. 665-ft. above sea level; lat. 41° 32' 59", long. 88° 05' 28". Equipment: Scientific-Atlanta; 4.6-meter. TV: WFBN Joliet.

Chicago—WQ40, WGN Continental Bcstg. Co., 2501 Bradley Place, Chicago 60618. 628-ft. above sea level; lat. 41° 56' 55", long. 87° 41' 28". Equipment: Scientific-Atlanta; 10-meter. TV: WGN-TV Chicago.

†**Decatur**—E4707, WAND-TV Inc., 904 Southside Dr., Decatur 62525. 662-ft. above sea level; lat. 39° 49' 28", long. 88° 58' 03". Equipment: Scientific-Atlanta; 7-meter. TV: WAND Decatur.

†**Moline**—E3683, Quad-Cities Communications Corp., 3003 Park 16th St., Moline 61265. 798-ft. above sea level; lat. 41° 18' 44", long. 90° 22' 47". Equipment: Harris; 6.1-meter. TV: WQAD-TV Moline.

Quincy—E2776, Quincy Newspapers Inc., 130 S. 5th St., Quincy 62301. 645-ft. above sea level; lat. 39° 55' 51", long. 91° 24' 30". Equipment: Prodelin; 3-meter. TV: WGEM-TV Quincy.

Rockford—WR24, Christian Bcstg. Network Inc., Pembroke Four, Virginia Beach, VA 23463. 783-ft. above ground; lat. 42° 15' 57", long. 89° 05' 09". Equipment: Comtech; 10-meter. TV: WQRF-TV Rockford.

Rockford—E6057, Gilmore Bcstg. Corp., Auburn & Winnebago Rds., Rockford 61105. 294-ft. above sea level; lat. 42° 17' 50", long. 89° 14' 24". Equipment: ADM; 6.1-meter. TV: WREX-TV Rockford.

†**Rockford**—WX63, Orion Broadcast Group Inc., 128 Kishwaukee St., Rockford 61110. 780-ft. above sea level; lat. 42° 15' 57", long. 89° 05' 09". Equipment: Microdyne; 5-meter. TV: WQRF-TV Rockford.

†**Rock Island**—E6155, Rock Island Bcstg. Co., Telco Bldg., 231 18th St., Rock Island 61201. 615-ft. above sea level; lat. 41° 30' 38", long. 90° 34' 28". Equipment: Scientific-Atlanta; 2.8-meter. TV: WHBF-TV Rock Island.

†**Springfield**—E2589, WICS-TV Inc., 2680 E. Cook St., Springfield 62703. 611-ft. above sea level; lat. 39° 48' 15", long. 89° 27' 40". Equipment: Scientific-Atlanta; 7-meter. TV: WICS Springfield.

INDIANA

†**Burnett**—E3965, Wabash Valley Christian TV Inc., 3000 Lafayette Ave., Terre Haute 47805. 606-ft. above sea level; lat. 39° 33' 42", long. 87° 17' 15". Equipment: Scientific-Atlanta; 4.6-meter. TV: WTHI-TV Terre Haute.

Fort Wayne—E4406, Indiana Bcstg. Corp., 2915 W. State Blvd., Box 1515, Fort Wayne 46801. 835-ft. above sea level; lat. 41° 05' 35", long. 85° 10' 42". Equipment: Scientific-Atlanta; 7-meter. TV: WANE-TV Fort Wayne.

Fort Wayne—WJ24, Great Trails Bcstg. Corp., Box 2255, Fort Wayne 46801. 853-ft. above sea level; lat. 41° 06' 33", long. 85° 11' 44". Equipment: Scientific-Atlanta; 10-meter. TV: WFFT-TV Fort Wayne.

Indianapolis—E4334, Indiana Bcstg. Corp., 1950 N. Meridian St., Box 7088, Indianapolis 47202. 876-ft. above sea level; lat. 39° 54' 00", long. 86° 13' 22". Equipment: Scientific-Atlanta; 10-meter. TV: WISH-TV Indianapolis.

†**New Albany**—WY65, Christian Bcstg. Network Inc., Pembroke Four, Virginia Beach, VA 23463. Ft. above sea level: N.A.; lat. 38° 20' 54", long. 85° 50' 56". Equipment: Scientific-Atlanta; 5-meter. TV: WDRB-TV Louisville, KY.

New Albany—E5832, Cosmos Bcstg. Corp., 725 S. Floyd St., Louisville, KY 40203. 1007-ft. above sea level; lat. 38° 22' 09", long. 85° 49' 47". Equipment: Scientific-Atlanta; 7-meter. TV: WAVE-TV Louisville, KY.

†**Noblesville**—E3631, LeSea Bcstg. Corp., WHME-TV, Box 12, South Bend 46624. 844-ft. above sea level; lat. 40° 00' 55", long. 85° 58' 58". Equipment: Fort Worth Tower; 5-meter. TV: WHME-TV South Bend.

†**Richmond**—E5367, Trinity Bcstg. of Indiana Inc., Box 1057, Richmond 47274. 1028-ft. above sea level; lat. 39° 24' 26", long. 84° 53' 26". Equipment: Scientific-Atlanta; 5-meter. TV: WKOI Richmond.

South Bend—E6320, Lester Sumrall Evangelistic Assn. Inc., 61300 S. Ironwood Rd., South Bend 46614. 880-ft. above sea level; lat. 41° 36' 13", long. 86° 12' 52". Equipment: Comtech; 9-meter. TV: WHME-TV South Bend.

South Bend—E4393, Michiana Telecasting Corp., Box 1616, South Bend 46634. 750-ft. above sea level; lat. 41° 42' 04", long. 86° 14' 55". Equipment: Satcom Technologies; 9.2-meter. TV: WNDU-TV South Bend.

†**Trafalgar**—E3253, Teleco Indiana Inc., 3490 Bluff Rd., Indianapolis 46217. 899-ft. above sea level; lat. 39° 24' 26", long. 86° 08' 52". Equipment: Harris; 8.8-meter. TV: WTTV Bloomington-Indianapolis.

West Lafayette—E6622, WLFI-TV Inc., Box 7018, Lafayette 47906. 743-ft. above sea level; lat. 40° 27' 17", long. 86° 55' 38". Equipment: Andrew; 10-meter. TV: WLFI-TV Lafayette.

IOWA

Alleman—E6473, Cowles Bcstg. Inc., KCCI-TV, 9th at Pleasant St., Box 10305, Des Moines 50308. 990-ft. above sea level; lat. 41° 48' 31", long. 93° 37' 16". Equipment: Prodelin; 5-meter; M/A-Com receivers. TV: KCCI-TV Des Moines.

Alleman—E6699, Palmer Communications Inc., 1801 Grand Ave., Des Moines 50308. 1000-ft. above sea level; lat. 41° 48' 33", long. 93° 36' 53". Equipment: Satcom; 7-meter; M/A-Com receivers. TV: WHO-TV Des Moines.

Ames—E3919, Iowa State U. of Science & Technology, Ames 50010. 986-ft. above sea level; lat. 42° 01' 57", long. 93° 39' 03". Equipment: Scientific-Atlanta; 7-meter. TV: WOI-TV Ames-Des Moines.

†**Cedar Rapids**—E6292, KGAN-TV, Box 3131, Cedar Rapids 52406. 867-ft. above sea level; lat. 42° 01' 40", long. 91° 38' 27". Equipment: Harris; 6.1-meter. TV: KGAN-TV Cedar Rapids-Waterloo.

†**Hudson**—KV43, Full Gospel Business Men's Fellowship International-Waterloo, IA Chapter, Box 758, Hudson 50643. 994-ft. above sea level; lat. 42° 18' 22", long. 92° 28' 27". Equipment: U.S. Tower; 6.1-meter. TV: N.A.

Sioux City—E5669, American Black Hawk Bcstg. Co., Box 87, Sioux City 51102. 1285-ft. above sea level; lat. 42° 32' 00", long. 96° 22' 26". Equipment: ADM; 6.1-meter. TV: KTIW Sioux City.

†**Sioux City**—E7058, Forward of Iowa Inc., 623 Douglas, Sioux City 51101. Ft. above sea level: N.A.; lat. 42° 30' 47", long. 96° 24' 24". Equipment: Andrew; 7.3-meter. TV: KCAU-TV Sioux City.

†**Sioux City**—E3226, Medallion Bcstrs. Inc., 700 Floyd Blvd., Sioux City 51102. 1152-ft. above sea level; lat. 42° 29' 53", long. 96° 23' 36". Equipment: Prodelin; 4.5-meter. TV: KMEG Sioux City.

†**Waterloo**—Black Hawk Bcstg. Co., E. 4th & Franklin, Waterloo 50703. 997-ft. above sea level; lat. 42° 24' 02", long. 91° 50' 38". Equipment: Scientific-Atlanta; 7-meter. TV: KWLL-TV Waterloo-Cedar Rapids.

KANSAS

Fairway—E6548, Meredith Corp., 4500 Johnson Dr., Fairway 66205. 941-ft. above sea level; lat. 39° 01' 36", long. 94° 38' 12". Equipment: Scientific-Atlanta; 7-meter. TV: KCTV Kansas City.

†**Pittsburg**—E3602, Mid-Continent Telecasting Inc., Box 659, Pittsburg 66762. 918-ft. above sea level; lat. 37° 13' 16", long. 94° 42' 46". Equipment: Scientific-Atlanta; 7-meter. TV: KOAM-TV Pittsburg-Joplin.

Satellite Earth Stations

Wichita—E4353, Chronicle Bcstg. Co., Box 10, Wichita 67203. 1336-ft. above sea level; lat. 37° 42' 38", long. 97° 23' 18". Equipment: Scientific-Atlanta; 7-meter. TV: KAKE-TV Wichita.

KENTUCKY

Henderson—E6190, Gilmore Bcstg. Corp., 800 Marywood Dr., Henderson 42420. 446-ft. above sea level; lat. 37° 51' 56", long. 87° 34' 04". Equipment: ADM; 6.1-meter. TV: WEHT Evansville, IN.

†**Lexington**—E5353, Kentucky Central TV Inc., Box 5037, Lexington 40555. 1115-ft. above sea level; lat. 38° 02' 22", long. 84° 24' 11". Equipment: Scientific-Atlanta; 7-meter. TV: WKYT-TV Lexington.

†**Lexington**—E6117, WLEX-TV Inc., Box 1457, Lexington 40591. 965-ft. above sea level; 38° 03' 56", long. 84° 29' 13". Equipment: Comtech; 5-meter. TV: WLEX-TV Lexington.

LOUISIANA

†**Alexandria**—E6034, Lanford Telecasting Co. Inc., Box 951, Alexandria 71301. 138-ft. above sea level; lat. 31° 18' 27", long. 92° 24' 52". Equipment: Scientific-Atlanta; 7-meter. TV: KALB-TV Alexandria.

†**Baton Rouge**—E4935, Guaranty Bcstg. Corp., Box 2671, 844 Government St., Baton Rouge 70821. 63-ft. above sea level; lat. 30° 26' 36", long. 91° 10' 54". Equipment: Microdyne; 5-meter. TV: WAFB-TV Baton Rouge.

†**Baton Rouge**—E4868, Louisiana TV Bcstg. Co. Inc., Box 2906, Baton Rouge 70821. 70-ft. above sea level; lat. 30° 25' 53", long. 91° 11' 07". Equipment: Scientific-Atlanta; 10-meter. TV: WBRZ Baton Rouge.

†**Crowley**—KV44, Full Gospel Business Men's Fellowship International-Crowley, LA Chapter, Box 1304, Crowley 70526. 48-ft. above sea level; lat. 30° 11' 05", long. 92° 21' 48". Equipment: U.S. Tower; 6.1-meter. TV: N.A.

†**Lafayette**—E7228, The Abellor Corp., 1103 Eraste Landry Dr., Lafayette 70502. 62-ft. above sea level; lat. 30° 13' 25", long. 92° 03' 20". Equipment: Andrew; 7.3-meter; Avantek receivers. TV: KATC Lafayette.

†**Lafayette**—KY20, Sound Electronics Inc., 103 Arrould Blvd., Lafayette 70506. 44-ft. above sea level; 30° 13' 18", long. 92° 03' 50". Equipment: Scientific-Atlanta; 5-meter. TV: KADN Lafayette.

Lafayette—E4844, Texoma Bcstrs. Inc., Box 90665, Lafayette 70509. 61-ft. above sea level; lat. 30° 13' 09", long. 92° 03' 57". Equipment: Scientific-Atlanta; 7-meter. TV: KLFY-TV Lafayette.

†**Lake Charles**—E5679, Lake Charles Electronic Media Inc., 129 W. Prien Lake Rd., Lake Charles 70601. 35-ft. above sea level; lat. 30° 11' 51", long. 93° 13' 09". Equipment: Satcom Technologies; 9.2-meter. TV: KVHP Lake Charles.

†**Monroe**—E7010, Noe Enterprises Inc., Box 4067, Monroe 71201. 87-ft. above sea level; lat. 32° 31' 40", long. 92° 06' 10". Equipment: Scientific-Atlanta; 2.8-meter; Scientific-Atlanta receivers. TV: KNOE-TV Monroe

†**Monroe**—E7011, Noe Enterprises Inc., Box 4067, Monroe 71201. 97-ft. above sea level; lat. 32° 31' 40", long. 92° 06' 10". Equipment: ATC-Simulsat; 7-meter; Scientific-Atlanta receivers. TV: KNOE-TV Monroe.

New Orleans—KU61, Christian Bcstg. Network Inc., Pembroke Four, Virginia Beach, VA 23463. 20-ft. above sea level; lat. 30° 03' 21", long. 89° 57' 00". Equipment: Scientific-Atlanta; 5-meter. TV: N.A.

New Orleans—E6425, Gaylord Bcstg. Co., 1025 S. Jefferson Davis Pkwy., New Orleans 70125. 34-ft. above sea level; lat. 29° 57' 38", long. 90° 06' 11". Equipment: Scientific-Atlanta; 7-meter; Scientific-Atlanta receivers. TV: WVUE New Orleans.

New Orleans—E5436, Loyola University, 1024 W. Rampart St., New Orleans 70176. 27-ft. above sea level; lat. 29° 54' 27", long. 90° 02' 24". Equipment: AFC; 7-meter. TV: WWL-TV New Orleans.

West Monroe—E6654, KARD Inc., Box 3417, G.S., Springfield, MO 65808. 145-ft. above sea level; lat. 32° 33' 02", long. 92° 08' 35". Equipment: Scientific-Atlanta; 7-meter. TV: KARD West Monroe.

MAINE

East Sebago—E3818, WCSH-TV, Maine Radio & TV Co., One Congress Square, Portland 04101. 1305-ft. above sea level; lat. 43° 51' 35", long. 70° 42' 47". Equipment: Satcom Technologies; 7-meter. TV: WCSH-TV Portland.

Portland—E4221, Guy Gannett Bcstg. Services, Box 1731, Portland 04104. 140-ft. above sea level; lat. 43° 42' 04", long. 70° 17' 07". Equipment: Satcom Technologies; 7-meter. TV: WGME-TV Portland.

MARYLAND

Baltimore—E4444, Chesapeake Television Inc., 3600 Parkdale Ave., Baltimore 21710. 63-ft. above sea level; lat. 39° 19' 53", long. 76° 38' 57". Equipment: Microdyne; 5-meter. TV: WBFF Baltimore.

Baltimore—E5408, The Hearst Corp., 3800 Hooper Ave., Baltimore 21211. 337-ft. above sea level; lat. 39° 20' 05", long. 76° 39' 03". Equipment: N.A.; 7-meter. TV: WBAL-TV Baltimore.

Baltimore—E5843, New Vision Inc., 3001 Druid Park Dr., Baltimore 21215. 374-ft. above sea level; 39° 19' 21", long. 76° 39' 45". Equipment: Microdyne; 5-meter. TV: WNUV-TV Baltimore.

†**Baltimore**—E4003, WMAR-TV, 6400 York Rd., Baltimore 21212. 341-ft. above sea level; lat. 39° 20' 04", long. 76° 39' 03". Equipment: Scientific-Atlanta; 7-meter. TV: WMAR-TV Baltimore.

Baltimore—E4352, WMAR-TV, 6400 York Rd., Baltimore 21212. 460-ft. above sea level; lat. 39° 22' 25", long. 76° 36' 38". Equipment: Scientific-Atlanta; 7-meter. TV: WMAR-TV Baltimore.

†**Bethesda**—E2660, WDCA-TV, 5202 River Rd., Bethesda 20816. 327-ft. above sea level; lat. 38° 57' 47", long. 77° 06' 18". Equipment: Harris; 6-meter. TV: WDCA-TV Washington, DC

Catonsville—E5842, New Vision Inc., 3001 Druid Park Dr., Baltimore 21215. 522-ft. above sea level; lat. 39° 17' 15", long. 76° 45' 38". Equipment: Microdyne; 7-meter. TV: WNUV-TV Baltimore.

†**Owings Mills**—E2412, Westinghouse Bcstg. Co. Inc., 3725 Malden Ave., Baltimore 21211. 540-ft. above sea level; lat. 39° 23' 10", long. 76° 47' 05". Equipment: Scientific-Atlanta; 10-meter. TV: WJZ-TV Baltimore.

Salisbury—E6674, Delmarva Bcst. Services Ltd., Box 6103-C, Orlando, FL 32803. Ft. above sea level: N.A.; lat. 38° 21' 54", long. 75° 36' 08". Equipment: Andrew. TV: WMDT Salisbury.

Salisbury—E6046, Mid-Atlantic Communications Inc., TV Park, Box 2057, Salisbury 21801. 47-ft. above sea level; lat. 38° 23' 07", long. 75° 34' 49". Equipment: Scientific-Atlanta; 7-meter. TV: WBOC-TV Salisbury.

MASSACHUSETTS

Boston—WH23, Christian Bcstg. Network Inc., Pembroke Four, Virginia Beach, VA 23463. 163-ft. above sea level; lat. 42° 18' 10", long. 71° 13' 05". Equipment: Scientific-Atlanta; 10-meter. TV: WXNE Boston.

†**Boston**—E5061, Gannett Massachusetts Bcstg. Inc., Box 56, Boston 02101. 40-ft. above sea level; lat. 42° 19' 01", long. 71° 03' 00". Equipment: Scientific-Atlanta; 7-meter. TV: WLVI-TV Boston.

Boston—WT25, New Boston Television Inc., 12000 Biscayne Blvd., Miami, FL 33161. 138-ft. above sea level; lat. 42° 18' 10", long. 71° 13' 02". Equipment: Scientific-Atlanta; 10-meter. TV: WSBK-TV Boston.

†**Needham**—E3677, Westinghouse Bcstg. Co. Inc., 90 Park Ave., New York, NY 10016. 162-ft. above sea level; lat. 42° 18' 37", long. 71° 14' 16". Equipment: Scientific-Atlanta; 10-meter. TV: WBZ-TV Boston.

†**Worcester**—E7262, Sibos Inc., Parker Rd., Shrewsbury 01545. 721-ft. above sea level; lat. 42° 20' 01", long. 71° 42' 53". Equipment: Microdyne; 7-meter. TV: WSMW-TV Worcester.

MICHIGAN

Buena Vista—E5935, Meredith Corp., Box 531, Saginaw 48606. 604-ft. above sea level; lat. 43° 28' 13", long. 83° 50' 35". Equipment: Harris; 6.1-meter. TV: WNEM-TV Bay City-Saginaw-Flint.

Clio—E6547, WEYI-TV, 2225 W. Willard Rd., Clio 48420. 719-ft. above sea level; lat. 43° 13' 01", long. 83° 43' 17". Equipment: Harris; 9-meter. TV: WEYI-TV Saginaw.

†**Detroit**—WX56, Christian Bcstg. Network Inc., Pembroke Four, Virginia Beach, VA 23463. 640-ft. above sea level; lat. 42° 29' 21", long. 83° 02' 02". Equipment: Scientific-Atlanta; 5-meter. Note: Will serve present & future TV affiliates in area.

†**Detroit**—E5008, WGPR Inc., 3140 E. Jefferson, Detroit 48207. 625-ft. above sea level; lat. 42° 20' 25", long. 83° 01' 01". Equipment: Prodelin; 4.6-meter. TV: WGPR-TV Detroit.

Eaton Rapids—E5111, F&S Comm/News Inc., 4820 W. Saginaw Hwy., Lansing 48917. 928-ft. above sea level; lat. 42° 28' 03", long. 84° 39' 06". Equipment: Microwave Assoc.; 5-meter. TV: WFSL-TV Lansing.

Grand Rapids—E4109, TV 17 Unlimited Inc., 3117 Plaza Dr. NE, Grand Rapids 49505. 690-ft. above sea level; lat. 43° 01' 10", long. 85° 37' 58". Equipment: Harris; 6-meter. TV: WXMI Grand Rapids.

Kalamazoo—WJ53, Fetzer Bcstg. Co., 590 W. Maple St., Kalamazoo 49008. Ft. above sea level: N.A.; lat. 42° 16' 21", long. 85° 35' 32". Equipment: Scientific-Atlanta; 5-meter. TV: WKZO-TV Kalamazoo.

†**Lansing**—E6840, Adams TV of Lansing Inc., WILX-TV, Box 30380, Lansing 48909. 998-ft. above sea level; lat. 42° 39' 46", long. 84° 32' 53". Equipment: Harris; 6.1-meter. TV: WILX-TV Lansing.

†**Lansing**—E3761, Backe Communications Inc., 2820 E. Saginaw, Lansing 48901. 892-ft. above sea level; lat. 42° 44' 22", long. 84° 30' 52". Equipment: Scientific-Atlanta; 7-meter. TV: WLNS-TV Lansing.

Marquette—E4350, WLUC Inc., Box 460, Marquette 49855. 1416-ft. above sea level; lat. 46° 31' 50", long. 76° 36' 38". Equipment: Scientific-Atlanta; 5-meter. TV: WLUC-TV Marquette.

Southfield—E5823, Post-Newsweek Stations Michigan Inc., 550 W. Lafayette Blvd., Detroit 48231. 713-ft. above sea level; lat. 42° 28' 57", long. 83° 12' 19". Equipment: Satcom Technologies; 7-meter. TV: WDIV Detroit.

†**Southfield**—E5035, Storer Bcstg. Co., 12000 Biscayne Blvd., Miami, FL 33161. 692-ft. above sea level; lat. 42° 27' 38", long. 83° 12' 47". Equipment: AFC; 4.3-meter. TV: WJBK-TV Detroit.

MINNESOTA

†**Austin**—E7072, KAAL-TV Inc., 1701 10th Pl. NE, Austin 55912. 1227-ft. above sea level; lat. 43° 40' 33", long. 92° 57' 06". Equipment: Andrew; 7.3-meter. TV: KAAL Austin.

†**Duluth**—E7060, Channel 10 Inc., 10 Observation Rd., Duluth 55811. 1206-ft. above sea level; lat. 46° 47' 13", long. 92° 07' 17". Equipment: Andrew; 7.3-meter. TV: WDIO-TV Duluth.

Golden Valley—KG83, Combined Communications Corp., 441 Boone Ave. N., Minneapolis, MN 55427. 890-ft. above sea level; lat. 44° 58' 59", long. 93° 23' 28". Equipment: Scientific-Atlanta; 10-meter. TV: WTCN-TV Minneapolis-St. Paul.

Hugo—E4213, Hubbard Bcstg. Inc., 3451 University Ave., St. Paul 55114. 966-ft. above sea level; lat. 45° 10' 10", long. 92° 59' 07". Equipment: Scientific-Atlanta; 11-meter. TV: KSTP-TV St. Paul.

Minneapolis-St. Paul—KU45, United TV Inc., 6975 York Ave. S., Minneapolis 55435. 896-ft. above sea level; lat. 44° 52' 38", long. 93° 19' 12". Equipment: Scientific-Atlanta; 5-meter. TV: KMSP-TV Minneapolis-St. Paul.

Northland Park—E4937, Channel 29 TV Inc., 7325 Aspen Lane, Minneapolis 55428. Ft. above sea level: N.A.; lat. 45° 05' 26", long. 93° 23' 24". Equipment: Satcom Technologies; 7-meter. TV: KITN Minneapolis.

MISSISSIPPI

†**Biloxi**—E7148, WLOX Bcstg. Co., Box 4596, Biloxi 39531. 48 & 54-ft. above sea level; lat. 30° 23' 35", long. 89° 00' 02". Equipment: Andrew; 4.5 & 7.3-meter. TV: WLOX-TV Biloxi.

MISSOURI

Cape Girardeau—E5581, American Hirsch Bcstg. Co., 310 Broadway, Cape Girardeau 63701. 842-ft. above sea level; lat. 37° 25' 46", long. 89° 30' 14". Equipment: ADM; 6.1-meter. TV: KFVS-TV Cape Girardeau.

†**Columbia**—E4940, Western Tele-Communications Inc., Box 22595 Wellshire Station, Denver, CO 80222. 873-ft. above sea level; lat. 38° 53' 16", long. 92° 15' 48". Equipment: Scientific-Atlanta; 7-meter. TV: KOMU-TV Columbia.

Jefferson City—E4048, Mid-America TV, Box 659, Jefferson City 65102. 856-ft. above sea level; lat. 38° 41' 28", long. 92° 05' 43". Equipment: Scientific-Atlanta; 7-meter. TV: KRCC-TV Jefferson City.

Joplin—E6272, Gilmore Bcstg. Corp., 1928 W. 13th St., Joplin 64801. 1075-ft. above sea level; lat. 37° 04' 36", long. 94° 32' 10". Equipment: ADM; 6.1-meter. TV: KODE-TV Joplin.

Kansas City—E3841, Taft Bcstg. Co., 1718 Young St., Cincinnati, OH 45210. 923-ft. above sea level; lat. 39° 04' 20", long. 94° 35' 50". Equipment: Harris; 8.8-meter. TV: WDAF-TV Kansas City.

Kirksville—E5194, KTVO Inc., Box 945, Kirksville 63501. 968-ft. above sea level; lat. 40° 15' 56", long. 92° 34' 48". Equipment: Simulsat; 5-meter. TV: KTVO Ottumwa, IA-Kirksville MO.

†**St. Louis**—KU94, Christian Bcstg. Network Inc., Pembroke Four, Virginia Beach, VA 23463. 518-ft. above sea level; lat. 38° 34' 49", long. 90° 19' 45". Equipment: Scientific-Atlanta; 5-meter. TV: KDNL-TV St. Louis.

St. Louis—KB96, 220 Television Inc., 4935 Lindell Blvd., St. Louis 63108. 500-ft. above sea level; 38° 38' 39", long. 90° 15' 47". Equipment: Rohr; 11-meter. TV: KPLR-TV St. Louis.

†**Shrewsbury**—KV60, Miami Valley Bcstg. Corp., 1215 Cole St., St. Louis 63106. 158-ft. above sea level; lat. 38° 34' 49", long. 90° 19' 45". Equipment: Scientific-Atlanta; 5-meter. TV: KDNL-TV St. Louis.

†**Springfield**—E2577, Independent Bcstg. Co., Box 1716 SSS, Springfield 65805. 1413-ft. above sea level; lat. 37° 13' 25", long. 93° 14' 30". Equipment: Scientific-Atlanta; 7-meter. TV: KOLR-TV Springfield.

Springfield—E6643, KY3 Inc., 999 W. Sunshine St., Springfield 65807. 1325-ft. above sea level; lat. 37° 10' 59", long. 93° 18' 11". Equipment: Satcom; 9.2-meter. TV: KYTV Springfield.

†**Springfield**—E5165, Midland TV Corp., Box 3417, Springfield 65808. 1293-ft. above sea level; lat. 37° 12' 06", long. 93° 14' 01". Equipment: Microdyne; 5-meter. TV: KMTC Springfield.

MONTANA

†**Billings**—E6224, Harriscope Bcstg. Corp., Box 2512, Billings 59103. 3222-ft. above sea level; lat. 45° 45' 18", long. 108° 34' 24". Equipment: Scientific-Atlanta; 4.6-meter. TV: KULR-TV Billings.

†**East Butte**—E6030, East Butte TV Club Inc., Box 649, Chester 59522. 5182-ft. above sea level; lat. 48° 51' 30", long. 111° 06' 28". Equipment: Scientific-Atlanta; 4.6-meter. LPTV: K78AH Chester.

Great Falls—E5317, KFBB Corp., Box 1139, Great Falls 59403. 3580-ft. above sea level; lat. 47° 32' 06", long. 111° 17' 00". Equipment: AFC; 7-meter. TV: KFBB-TV Great Falls.

NEBRASKA

†**Hastings**—E7018, Nebraska Television Corp., Box 578, Hastings 68901. 1969-ft. above sea level; lat. 40° 38' 57", long. 98° 23' 01". Equipment: Harris; 6.1-meter. TV: KHAS-TV Hastings.

†**Lincoln**—E4763, Cornhusker TV Corp., Box 30350, Lincoln 68503. 1235-ft. above sea level; lat. 40° 49' 23", long. 96° 39' 28". Equipment: Microdyne; 7-meter. TV: KOLN-TV Lincoln.

†**Omaha**—E7140, May Bcstg. Co., 10714 Mockingbird Dr., Omaha 68127. 1200-ft. above sea level; lat. 41° 12' 29", long. 93° 04' 46". Equipment: Harris; 3-meter. TV: KMTV Omaha.

NEVADA

†**Henderson**—E3553, Carson Bcstg. Corp., 1555 E. Flamingo Rd., Las Vegas 89109. 1676-ft. above sea level; lat. 36° 03' 48", long. 115° 00' 26". Equipment: AFC; 5-meter. TV: KVVU-TV Henderson-Las Vegas.

†**Las Vegas**—E4000, KLAS Inc., Box 15047, Las Vegas 89111. 2082-ft. above sea level; lat. 36° 07' 51", long. 115° 09' 44". Equipment: Microdyne; 7-meter. TV: KLAS-TV Las Vegas.

Reno—E6496, Sarkes Tarzian Inc., Box 62, Bloomington, IN 47402. 4424-ft. above sea level; lat. 39° 30' 25", long. 119° 45' 40". Equipment: Scientific-Atlanta; 7-meter. TV: KTVN Reno.

NEW JERSEY

†**Little Falls**—E2548, Spanish International Communications Corp., 250 Park Ave., New York, NY 10107. 410-ft. above sea level; lat. 40° 51' 53", long. 74° 12' 03". Equipment: Scientific-Atlanta; 10-meter. TV: WXTV New York-Paterson.

†**Medford Lakes**—E3131, Westinghouse Bcstg. Co. Inc., 90 Park Ave., New York, NY 10016. 258-ft. above sea level; lat. 39° 50' 19", long. 74° 49' 20". Equipment: Scientific-Atlanta; 10-meter. TV: KYW-TV Philadelphia, PA.

NEW MEXICO

Albuquerque—E4850, KOAT-TV Inc., 3801 Carlisle Blvd. NE, Albuquerque 87107. 5146-ft. above sea level; lat. 35° 07' 26", long. 106° 36' 13". Equipment: Harris; 6.1-meter. TV: KOAT-TV Albuquerque.

Albuquerque—E6269, New Mexico Bcstg. Co., 13 Broadcast Plaza SW, Albuquerque 87104. 4975-ft. above sea level; lat. 35° 04' 55", long. 106° 39' 52". Equipment: Scientific-Atlanta; 7-meter. TV: KGGM-TV Albuquerque.

Albuquerque—KU93, Carson Communications Corp., 1510 Coors Blvd. NW, Albuquerque 87105. 5115-ft. above sea level; lat. 35° 06' 05", long. 106° 42' 21". Equipment: Harris; 6-meter. TV: KNAT Albuquerque.

Roswell—E6061, Holsum Inc., 214 N. Main St., Roswell 88202. 3649-ft. above sea level; lat. 33° 21' 02", long. 104° 31' 20". Equipment: Scientific-Atlanta; 7-meter. TV: KBIM-TV Roswell.

Santa Fe—E4427, New Mexico Media Co., Box 309, Santa Fe 87501. 6922-ft. above sea level; lat. 35° 39' 31", long. 105° 57' 29". Equipment: Scientific-Atlanta; 4.6-meter. TV: KSAF-TV Santa Fe.

NEW YORK

Albany—E6626, Knight-Ridder Bcstg., 341 Northern Blvd., Albany 12204. 268-ft. above sea level; lat. 42° 40' 20", long. 73° 45' 12". Equipment: Harris; 9-meter. TV: WTEN Albany, NY & WCDC Adams, MA.

Binghamton—E4209, Stainless Bcstg. Co., Third & Montgomery Sts., North Wales, PA 19454. 1657-ft. above sea level; lat. 42° 03' 22", long. 75° 56' 39". Equipment: Scientific-Atlanta; 5-meter. TV: WICZ-TV Binghamton.

Buffalo—E6427, Capital Cities Communications Inc., 7 Broadcast Plaza, Buffalo 14202. 1745-ft. above sea level; lat. 42° 38' 15", long. 78° 37' 12". Equipment: Harris; 9-meter. TV: WKBW-TV Buffalo.

†**Buffalo**—WX57, Christian Bcstg. Network Inc., Pembroke Four, Virginia Beach, VA 23463. 593-ft. above sea level; lat. 43° 01' 55", long. 78° 48' 32". Equipment: Scientific-Atlanta; 5-meter. TV: Varied.

Satellite Earth Stations

Buffalo—WF64, Satellite Signals Unlimited Inc. CC, 2051 Elmwood Ave., Buffalo 14207. 641-ft. above sea level; lat. 42° 57' 13", long. 78° 52' 36". Equipment: Compucon; 10-meter. TV: WIVB-TV Buffalo.

†**Fishkill**—E5711, Trinity Bcstg. of New York Inc., Box N, Poughkeepsie 12602. 229-ft. above sea level; lat. 41° 31' 49", long. 73° 53' 38". Equipment: Scientific-Atlanta; 7-meter. TV: WBY Poughkeepsie.

Grand Island—E4088, Buffalo Entertainment Corp., 951 Whitehaven Rd., Grand Island 14072. 610-ft. above sea level; lat. 43° 01' 27", long. 78° 55' 40". Equipment: Microdyne; 5-meter. TV: WUTV Buffalo.

†**New York**—E5940, American Bcstg. Co. Inc., 1330 Ave. of the Americas, New York 10019. 110-ft. above sea level; lat. 40° 46' 25", long. 73° 58' 50". Equipment: N.A.; 7-meter. TV: WABC-TV New York.

Plattsburgh—E6598, WPTZ, Old Moffitt Rd., Plattsburgh 12901. 136-ft. above sea level; lat. 44° 43' 31", long. 73° 26' 28". Equipment: ADM; 6.1-meter. TV: WPTZ Plattsburgh.

†**Rochester**—E4782, Viacom Bcstg. Inc., 191 East Ave., Rochester 14604. 517-ft. above sea level; lat. 43° 09' 20", long. 77° 35' 57". Equipment: Prodelin; 5-meter. TV: WHEC-TV Rochester.

Rochester—E6537, Flower City TV Corp., 4225 W. Henrietta Rd., Rochester 14623. 556-ft. above sea level; lat. 43° 04' 01", long. 77° 38' 56". Equipment: Microdyne; 7-meter. TV: WOKR Rochester.

Rochester—E5105, WROC Inc., 201 Humboldt St., Rochester 14610. 473-ft. above sea level; lat. 43° 09' 11", long. 77° 33' 47". Equipment: Harris; 6.1-meter. TV: WROC-TV Rochester.

South Wales—E4875, Coral TV, 259 Delaware Ave., Buffalo 14202. 1388-ft. above sea level; lat. 42° 43' 04", long. 78° 33' 46". Equipment: Harris; 9-meter. TV: WGRZ-TV Buffalo.

Syracuse—E5932, Meredith Corp., 980 James St., Syracuse 13203. 1385-ft. above sea level; lat. 42° 57' 19", long. 76° 06' 37". Equipment: AFC; 7-meter. TV: WTVH Syracuse.

NORTH CAROLINA

†**Charlotte**—E3766, Carolina Bcstg. Co., 1901-25 N. Tryon St., Charlotte 28234. 745-ft. above sea level; lat. 35° 14' 35", long. 80° 49' 31". Equipment: Scientific-Atlanta; 7-meter. TV: WSOC-TV Charlotte.

Charlotte—E4208, Jefferson-Pilot Bcstg. Co., One Julian Price Place, Charlotte 28208. 697-ft. above sea level; lat. 35° 13' 45", long. 80° 52' 22". Equipment: Scientific-Atlanta; 10-meter. TV: WBTV Charlotte.

Charlotte—WJ51, WCCB-TV Inc., 1 Television Place, Charlotte 28205. 740-ft. above sea level; lat. 35° 12' 15", long. 80° 47' 54". Equipment: Scientific-Atlanta; 10-meter. TV: WCCB Charlotte.

†**Durham**—E5357, Capital Cities Communications Inc., 411 Liberty St., Durham 27702. 445-ft. above sea level; lat. 35° 59' 37", long. 78° 53' 42". Equipment: Harris; 9-meter. TV: WTVR Durham-Raleigh.

†**Durham**—E3415, Family Television Corp., c/o WLFL-TV, 2410 Broad St., Durham 27704. 493-ft. above sea level; lat. 30° 42' 52", long. 78° 49' 01". Equipment: Scientific-Atlanta; 5-meter. TV: WLFL-TV Raleigh.

†**Fayetteville**—E3664, Fayetteville TV Inc., 230 Donaldson St., Fayetteville 28301. 123-ft. above sea level; lat. 35° 03' 05", long. 78° 52' 52". Equipment: AFC; 7-meter. TV: WKFT Fayetteville.

Raleigh—E5642, Durham Life Bcstg. Inc., Box 1511, Raleigh 27602. 375-ft. above sea level; lat. 35° 46' 29", long. 78° 38' 28". Equipment: Prodelin; 5-meter. TV: WPTF-TV Durham-Raleigh.

Randleman—E6644, WFMY-TV Corp., Box TV2, Greensboro 27402. 774-ft. above sea level; lat. 35° 52' 01", long. 79° 50' 30". Equipment: Satcom; 9.2-meter. TV: WFMY-TV Greensboro-High Point.

Washington—E6166, WITN-TV Inc., Box 468, Washington 27889. 47-ft. above sea level; lat. 35° 31' 02", long. 77° 05' 38". Equipment: Scientific-Atlanta; 7-meter. TV: WITN-TV Washington.

NORTH DAKOTA

†**Fargo**—E4771, WDAY Inc., Box 2466, Fargo 58108. 919-ft. above sea level; lat. 46° 52' 16", long. 96° 47' 31". Equipment: Microdyne; 7-meter. TV: WDAY-TV Fargo.

Minot—E6597, KXMC-TV, Box 1686, Minot 58702. 1757-ft. above sea level; lat. 48° 11' 57", long. 101° 17' 37". Equipment: AFC; 5-meter. TV: KXMC-TV Minot.

OHIO

†**Akron**—WU84, Christian Bcstg. Network Inc., Pembroke Four, Virginia Beach, VA 23463. 1048-ft. above sea level; lat. 41° 03' 55", long. 81° 35' 09". Equipment: Scientific-Atlanta; 5-meter. TV: WAKR-TV Akron.

†**Cincinnati**—WV20, Buford TV of Ohio Inc., Box 957, Tyler, TX 75710. 613-ft. above sea level; lat. 39° 10' 58", long. 84° 28' 57". Equipment: Scientific-Atlanta; 10-meter. STV: WBTI Cincinnati.

†**Cincinnati**—E3269, Multimedia of Ohio Inc., 140 W. 9th St., Cincinnati 45202. 652-ft. above sea level; lat. 39° 12' 38", long. 84° 29' 16". Equipment: Harris; 8.8-meter. TV: WLWT Cincinnati.

Cleveland—E3094, National Bcstg. Co. Inc., c/o RCA Frequency Bureau, 50 Broad St., New York, NY 10004. 1062-ft. above sea level; lat. 41° 33' 07", long. 81° 41' 20". Equipment: Scientific-Atlanta; 7-meter. TV: WKYC-TV Cleveland.

Cleveland—E4446, Scripps-Howard Bcstg. Co., 3001 Euclid Ave., Cleveland 44115. 685-ft. above sea level; lat. 41° 30' 09", long. 81° 40' 02". Equipment: Scientific-Atlanta; 4.6-meter. Serves: WEWS Cleveland.

Cleveland—WT44, Storer Bcstg. Co., 12000 Biscayne Blvd., Miami, FL 33161. 1178-ft. above sea level; lat. 41° 21' 46", long. 81° 42' 59". Equipment: Scientific-Atlanta; 5-meter. TV: WJKW-TV Cleveland.

Columbus—E6051, Commercial Radio Institute, 3500 Parkdale Ave., Baltimore, MD 21211. 872-ft. above sea level; lat. 40° 05' 01", long. 82° 53' 79". Equipment: Microdyne; 5-meter. TV: WTTE Columbus.

†**Columbus**—E6665, The Outlet Co., WCMH-TV, Olentangy River Rd., Columbus 43202. 778-ft. above sea level; lat. 40° 01' 29", long. 83° 01' 43". Equipment: Scientific-Atlanta; 10-meter. TV: WCMH-TV Columbus.

Columbus—E3843, Taft Bcstg. Co., 1718 Young St., Cincinnati 45210. 742-ft. above sea level; lat. 39° 58' 32", long. 83° 03' 33". Equipment: Harris; 9-meter. TV: WTVN-TV Columbus.

Dayton—E4494, Hearst Bcstg. Corp., WDTN-TV, 24595 S. Dixie Ave., Dayton 45401. 763-ft. above sea level; lat. 39° 41' 24", long. 84° 13' 05". Equipment: Comtech; 5-meter. TV: WDTN Dayton.

Dayton—E3318, Adams TV of Dayton Inc., Box 2210, Springfield, MA 01101. 978-ft. above sea level; lat. 39° 43' 13", long. 84° 15' 39". Equipment: Scientific-Atlanta; 7-meter. TV: WKEF Dayton.

†**Dayton**—E3767, Miami Valley Bcstg. Corp., 1414 Wilmington Ave., Dayton 45401. 970-ft. above sea level; lat. 39° 43' 17", long. 84° 08' 59". Equipment: Scientific-Atlanta; 7-meter. TV: WHIO-TV Dayton.

Fairborn—E5381, Miami Valley Publishing Co., One Herald Square, Fairborn 45324. 890-ft. above sea level; lat. 39° 49' 15", long. 84° 00' 36". Equipment: Prodelin; 3-meter. TV: WHIO-TV Dayton.

Louisville—WL21, PTL of Heritage Village Church & Missionary Fellowship Inc., 6600 Atlantic Blvd., Canton 44461. 1180-ft. above sea level; lat. 40° 51' 03", long. 81° 16' 34". Equipment: Scientific-Atlanta; 10-meter. TV: WDLI Canton.

Newark—E5610, Christian TV of Ohio Inc., 10077 Jacksontown Rd. SE, Thornville 43076. 1120-ft. above sea level; lat. 39° 56' 53", long. 82° 24' 33". Equipment: Scientific-Atlanta; 5-meter. TV: WSFJ Newark.

Oregon—E5491, Cosmos Bcstg. Corp., 730 N. Summit St., Toledo 43604. 590-ft. above sea level; lat. 41° 40' 22", long. 83° 22' 47". Equipment: Scientific-Atlanta; 7-meter. TV: WTOL-TV Toledo.

†**Oregon**—WV79, Storer Bcstg. Co., 12000 Biscayne Blvd., Miami, FL 33161. 598-ft. above sea level; lat. 41° 40' 59", long. 83° 24' 50". Equipment: Scientific-Atlanta; 5-meter. TV: WTVG Toledo.

†**Parma**—E2661, Gaylord Bcstg. of Ohio, 8443 Day Dr., Parma 44129. 935-ft. above sea level; lat. 41° 22' 47", long. 81° 44' 38". Equipment: Scientific-Atlanta; 7-meter. TV: WUAB Lorain-Cleveland.

†**Parma**—E2691, Scripps-Howard Bcstg. Co., 3001 Euclid Ave., Cleveland 44115. 1125-ft. above sea level; lat. 41° 22' 27", long. 81° 43' 06". Equipment: Scientific-Atlanta; 7-meter. TV: WEWS Cleveland.

†**Parma**—E4306, Scripps-Howard Bcstg. Co., 3001 Euclid Ave., Cleveland 44115. 1069-ft. above sea level; lat. 41° 22' 31", long. 81° 43' 15". Equipment: Satcom; 9.2-meter. TV: WEWS Cleveland.

Patalaska—WJ46, Christian TV of Ohio, 8869 National Rd., Patalaska 43062. 1062-ft. above sea level; lat. 39° 57' 12", long. 82° 39' 19". Equipment: Comtech; 10-meter. TV: WSFJ Newark.

Pinkerton—E3023, WBNS-TV Inc., 770 Twin Rivers Dr., Columbus 43216. 959-ft. above sea level; lat. 39° 56' 01", long. 82° 46' 28". Equipment: Harris; 8.8-meter. TV: WBNS-TV Columbus.

†**Woodlawn**—E4171, Malrite of Cincinnati Inc., 10490 Taconic Terrace, Cincinnati 45215. 654-ft. above sea level; lat. 39° 15' 44", long. 84° 27' 34". Equipment: Harris; 6.1-meter. TV: WXIX-TV Cincinnati.

Youngstown—E4283, WYTV Inc., 3800 Shady Run Rd., Youngstown 44502. 1075-ft. above sea level; lat. 41° 03' 43", long. 80° 38' 07". Equipment: AFC; 7-meter. TV: WYTV Youngstown.

OKLAHOMA

- Oklahoma City**—E3183, Blair Bcstg. of Oklahoma Inc., Box 14925, Oklahoma City 73113. 1170-ft. above sea level; lat. 35° 32' 50", long. 97° 29' 12". Equipment: Scientific-Atlanta; 7-meter. TV: KOKH-TV Oklahoma City.
- †**Oklahoma City**—KP78, Trinity Bcstg. of Oklahoma City Inc., Box 1421, Oklahoma City 73101. 1148-ft. above sea level; lat. 35° 34' 28", long. 97° 29' 14". Equipment: Scientific-Atlanta; 5-meter. TV: KTBO-TV Oklahoma City.
- Tulsa**—E4344, KOTV Inc., 302 S. Frankfort, Box 6, Tulsa 74101. 1026-ft. above sea level; lat. 36° 11' 23", long. 96° 05' 51". Equipment: Scientific-Atlanta; 7-meter. TV: KOTV Tulsa.
- Tulsa**—E5626, Tulsa STV, 5455 S. 95th East Ave., Tulsa 74145. 824-ft. above sea level; lat. 36° 01' 10", long. 95° 39' 24". Equipment: AFC; 5-meter. TV: KGCT-TV Tulsa.
- †**Tulsa**—E2602, Tulsa 23, Box 33223, Tulsa 74135. 742-ft. above sea level; lat. 36° 05' 44", long. 95° 53' 40". Equipment: Scientific-Atlanta; 5-meter. TV: KOKI Tulsa.

OREGON

- Bend**—KZ85, Ponderosa TV Inc., Box 10, Medford 97501. 3552-ft. above sea level; 44° 05' 16", long. 121° 18' 25". Equipment: Scientific-Atlanta; 5-meter. TV: KTVZ Bend.
- Eugene**—E4516, KMTR Inc., Box 7365, Eugene 97401. 450-ft. above sea level; lat. 44° 05' 20", long. 123° 02' 30". Equipment: Harris; 6.1-meter. TV: KMTR-TV Eugene.
- Klamath Falls**—E4189, Inspiration TV of Southern Oregon, Box 1437, Klamath Falls 97627. 4612-ft. above sea level; lat. 42° 08' 48", long. 121° 46' 16". Equipment: Toner; 5-meter. TV: K5BBG Klamath Falls.
- †**Medford**—KX71, Freedom Communications Inc., Box 10, Medford 97501. 2625-ft. above sea level; lat. 42° 21' 17", long. 122° 59' 19". Equipment: Scientific-Atlanta; 5-meter. TV: KTVL Medford.
- **Portland**—E3275, Fisher Bcstg. Inc., 2153 N.E. Sandy Blvd., Portland 97208. 992-ft. above sea level; lat. 45° 31' 14", long. 122° 44' 37". Equipment: Scientific-Atlanta; 10-meter. TV: KATU Portland.
- Portland**—E4107, King Bcstg. Co., Box 24525, Seattle 98124. 1165-ft. above sea level; lat. 45° 13' 22", long. 122° 44' 47". Equipment: Scientific-Atlanta; 7-meter. TV: KGW-TV Portland.
- Portland**—KN24, Oregon Television Inc., Box 3401, Portland 97208. 920-ft. above sea level; lat. 45° 31' 16", long. 122° 45' 00". Equipment: Scientific-Atlanta; 10-meter. TV: KPTV Portland.
- Salem**—E5481, Greater Willamette Vision Ltd., 4923 Indian School Rd. NE, Salem 97305. 172-ft. above sea level; lat. 44° 59' 40", long. 122° 59' 51". Equipment: Harris; 6.1-meter. TV: KECH Salem.

PENNSYLVANIA

- **Allison Park**—WZ61, Westinghouse Bcstg. Co., 90 Park Ave., New York, NY 10016. 1161-ft. above sea level; lat. 40° 33' 33", long. 79° 57' 13". Equipment: Scientific-Atlanta; 10-meter. TVs: WJZ-TV Baltimore, MD; WBZ-TV Boston, MA; KYW-TV Philadelphia & KDKA-TV Pittsburgh, PA; KPX San Francisco, CA.
- †• **Avoca**—E3034, NEP Communications Inc., Wilkes-Barre/Scranton Airport, Avoca 18641. 915-ft. above sea level; lat. 41° 19' 44", long. 75° 44' 28". Equipment: Scientific-Atlanta; 11-meter. TV: WNEP-TV Scranton & Wilkes-Barre.
- Johnstown**—E3009, WJAC Inc., Hickory Lane, Johnstown 15907. 1715-ft. above sea level; lat. 40° 17' 44", long. 78° 56' 16". Equipment: AFC; 4.3-meter. TV: WJAC-TV Johnstown.
- Johnstown**—E3010, WJAC Inc., Hickory Lane, Johnstown 15907. 1599-ft. above sea level; lat. 40° 17' 47", long. 78° 56' 29". Equipment: Scientific-Atlanta; 7-meter. TV: WJAC-TV Johnstown.
- Lancaster**—E3100, WGAL-TV Inc., Box 7127, Lancaster 17604. 390-ft. above sea level; lat. 40° 02' 13", long. 76° 20' 17". Equipment: Harris; 8.8-meter. TV: WGAL-TV Lancaster.
- †**Philadelphia**—E4708, Capital Cities Communications Inc., 4100 City Line Ave., Philadelphia 19131. 310-ft. above sea level; lat. 40° 00' 17", long. 75° 13' 00". Equipment: Scientific-Atlanta; 7-meter. TV: WPVI-TV Philadelphia.
- Philadelphia**—E3842, Taft Bcstg. Co., 1718 Young St., Cincinnati, OH 45210. 238-ft. above sea level; lat. 40° 02' 26", long. 75° 14' 20". Equipment: Harris; 8.8-meter. TV: WTAF-TV Philadelphia.
- Philadelphia**—WQ72, WPHL-TV Inc., 5001 Wynnefield Ave., Philadelphia 19131. 220-ft. above sea level; lat. 39° 59' 32", long. 75° 13' 33". Equipment: Andrew; 4.5-meter. TV: WPHL-TV Philadelphia.

1985 Edition

- Pittsburgh**—E5879, Commercial Radio Institute Inc., 3500 Parkdale Ave., Baltimore, MD 21211. 1256-ft. above sea level; lat. 40° 30' 00", long. 80° 00' 00". Equipment: Microdyne; 5-meter. TV: WPTT-TV Pittsburgh.
- †**Pittsburgh**—E5264, The Hearst Corp., WTAE Division, 400 Ardmore Blvd., Pittsburgh 15230. 1133-ft. above sea level; lat. 40° 26' 08", long. 79° 52' 06". Equipment: Scientific-Atlanta; 7-meter. TV: WTAE-TV Pittsburgh.
- Pittsburgh**—E5368, Meredith Corp. Bcstg. Group, 750 Ivory Ave., Pittsburgh 15214. 1337-ft. above sea level; lat. 40° 29' 41", long. 80° 00' 18". Equipment: AFC; 4.3-meter. TV: WPGH-TV Pittsburgh.
- Pittsburgh**—E3816, WPXI Corp., 11 Television Hill, Pittsburgh 15230. 772-ft. above sea level; lat. 40° 07' 27", long. 80° 50' 22". Equipment: Scientific-Atlanta; 7-meter. TV: WPXI Pittsburgh.
- †**Reading**—E2680, Reading Bcstg. Inc., 1729 N. 11th St., Box 3248, Reading 19604. 316-ft. above sea level; lat. 40° 21' 40", long. 75° 54' 55". Equipment: AFC; 7-meter. TV: WTVE Reading.
- Wall**—WR27, Western Pennsylvania Christian Bcstg. Co., Box 17220, Pittsburgh 15235. 1245-ft. above sea level; lat. 40° 23' 30", long. 79° 46' 49". Equipment: Scientific-Atlanta; 5-meter. TV: WPCB-TV Greensburg-Pittsburgh.

RHODE ISLAND

- Tiverton**—E5682, WLNE Inc., 430 County St., New Bedford, MA 02740. 83-ft. above sea level; lat. 41° 35' 48", long. 71° 11' 24". Equipment: Harris; 8.8-meter. TV: WLNE Providence, RI-New Bedford, MA.

SOUTH CAROLINA

- Charleston**—E6347, Charleston Television Inc., Box 879, Charleston 29402. 27-ft. above sea level; lat. 32° 47' 53", long. 79° 53' 51". Equipment: Harris; 6.1-meter. TV: WCBD-TV Charleston.
- Columbia**—E6078, Cosmos Bcstg. Corp., Box 789, Greenville 29602. 365-ft. above sea level; lat. 34° 07' 28", long. 80° 45' 24". Equipment: Scientific-Atlanta; 10-meter. TV: WIS-TV Columbia.
- Greenville**—WR69, Carolina Christian Bcstg. Inc., Box 1616, Greenville 29602. 968-ft. above sea level; lat. 34° 54' 53", long. 82° 19' 19". Equipment: Scientific-Atlanta; 5-meter. TV: WGGG-TV Greenville.
- †**Spartanburg**—E7063, Spartan Radiocasting Co., Box 1717, Spartanburg 29304. 886-ft. above sea level; lat. 34° 58' 12", long. 82° 00' 20". Equipment: ADM; 6.1-meter. TV: WSPA-TV Greenville-Spartanburg & Asheville.

SOUTH DAKOTA

- Rapid City**—E6395, Dakota Bcstg. Co. Inc., Box 677, Rapid City 57709. 3587-ft. above sea level; lat. 44° 04' 06", long. 103° 15' 03". Equipment: Scientific-Atlanta; 7-meter. TV: KIVV-TV Lead-Deadwood & KEVN-TV Rapid City.
- Sioux Falls**—E3315, Midcontinent Bcstg. Co., 501 S. Phillips Ave., Sioux Falls 57102. 1456-ft. above sea level; lat. 42° 32' 34", long. 96° 43' 31". Equipment: Scientific-Atlanta; 7-meter. TV: KELO-TV Sioux Falls.
- †**Sioux Falls**—E7059, South Dakota Bcstg. Inc., 300 N. Dakota Ave., Sioux Falls 57102. 1426-ft. above sea level; lat. 43° 33' 02", long. 96° 43' 45". Equipment: Andrew; 7.3-meter. TV: KSFY-TV Sioux Falls.

TENNESSEE

- Kingsport**—E2606, Holston Valley Bcstg. Inc., 222 Commerce St., Kingsport 37660. 1282-ft. above sea level; lat. 36° 32' 47", long. 82° 33' 34". Equipment: Scientific-Atlanta; 5-meter. TV: WKPT-TV Kingsport.
- †**Knoxville**—E3956, Multimedia Inc., Box 2760, Greenville, SC 29602. 1034-ft. above sea level; lat. 35° 59' 58", long. 83° 55' 15". Equipment: Scientific-Atlanta; 7-meter. TV: WBIR-TV Knoxville.
- †**Memphis**—E5063, New York Times Bcstg. Service Inc., 803 Channel 3 Dr., Memphis 38103. 302-ft. above sea level; lat. 35° 07' 36", long. 90° 04' 16". Equipment: Scientific-Atlanta; 7-meter. TV: WREG-TV Memphis.
- †**Nashville**—E4931, Channel 5 TV Co. Inc., 474 James Robinson Pkwy., Nashville 37219. 868-ft. above sea level; lat. 36° 16' 03", long. 86° 47' 19". Equipment: Scientific-Atlanta; 5-meter. TV: WTVF Nashville.
- Nashville**—E3598, Knight-Ridder Bcstg. Inc., 441 Murfreesboro Rd., Nashville 37210. 468-ft. above sea level; lat. 36° 08' 03", long. 86° 44' 48". Equipment: Scientific-Atlanta; 7-meter. TV: WKRN-TV Nashville.
- **Nashville**—E4006, Gillett Bcstg. of Tennessee Inc., Opryland Productions, 2806 Opryland Dr., Nashville 37214. 443-ft. above sea level; lat. 36° 12' 27", long. 86° 41' 33". Equipment: Scientific-Atlanta; 10-meter. TV: WSMV Nashville.

Satellite Earth Stations

Nashville—E5106, Gillett Bcstg. of Tennessee Inc., Box 4, Nashville 37202. 587-ft. above sea level; lat. 36° 08' 23", long. 86° 51' 47". Equipment: ODOM Antennas Inc., 5-meter. TV: WSMV Nashville.

TEXAS

Abilene—E5945, Prima Inc., Box 2997, Abilene 79604. 1735-ft. above sea level; lat. 32° 30' 19", long. 99° 45' 19". Equipment: Scientific-Atlanta; 7-meter. TV: KTXS-TV Sweetwater-Abilene.

Amarillo—E6245, Cannan Communications Inc., Box 751, Amarillo 79190. 3485-ft. above sea level; lat. 35° 18' 52", long. 101° 50' 47". Equipment: Harris; 6.1-meter. TV: KAMR-TV Amarillo.

†**Amarillo**—E4938, Marsh Media Inc., Box 13000, Amarillo 79100. 3425-ft. above sea level; lat. 35° 22' 29", long. 101° 52' 59". Equipment: Scientific-Atlanta; 7-meter. TV: KVII-TV Amarillo.

†**Amarillo**—E3979, Panhandle Telecasting Co., Broadway & Cherry Ave., Amarillo 79108. 3592-ft. above sea level; lat. 35° 17' 33", long. 101° 50' 48". Equipment: Scientific-Atlanta; 5-meter. TV: KFDA-TV Amarillo.

Arlington—E6348, Channel 21 Inc., 1712 E. Randol Mill, Arlington 76011. 575-ft. above sea level; lat. 32° 44' 59", long. 97° 05' 02". Equipment: Harris; 6.1-meter. TV: KTXA Fort Worth-Dallas.

Austin—E6065, Austin TV Channel 42, Box 2728, Austin 78769. 793-ft. above sea level; lat. 30° 23' 04", long. 97° 42' 36". Equipment: Harris; 6.1-meter. Equipment: Harris. TV: KBVO-TV Austin.

Austin—E4324, Kingstip Communications Inc., 908 W. Martin Luther King Blvd., Austin 78769. 861-ft. above sea level; lat. 30° 19' 33", long. 97° 47' 58". Equipment: Microdyne; 7-meter. TV: KTVV Austin.

†**Beaumont**—E7137, Texas Telecasting Inc., Box 1550, Beaumont 77704. 44-ft. above sea level; lat. 30° 04' 22", long. 94° 08' 02". Equipment: Harris; 6.1-meter. TV: KBMT Beaumont-Port Arthur.

†**Corpus Christi**—E7149, South Texas Telecasting Co. Inc., 4750 S. Padre Island Dr., Corpus Christi 78411. 53-ft. above sea level; lat. 27° 42' 56", long. 97° 23' 07". Equipment: Harris; 6.1-meter. TV: Kill Corpus Christi.

Dallas—E4343, Belo Bcstg. Corp., WFAA-TV, Communications Center, Dallas 75202. 940-ft. above sea level; lat. 32° 46' 25", long. 96° 48' 18". Equipment: Scientific-Atlanta; 7-meter. TV: WFAA-TV Dallas-Ft. Worth.

Dallas—KH20, Christian Bcstg. Network Inc., Box 19307, Dallas 75219. 772-ft. above sea level; lat. 32° 35' 02", long. 96° 58' 17". Equipment: Scientific-Atlanta; 10-meter. TV: KXTX-TV Dallas-Ft. Worth.

Dallas—KQ84, Christian Bcstg. Network Inc., Pembroke Four, Virginia Beach, VA 23463. 454-ft. above sea level; lat. 32° 48' 08", long. 96° 49' 04". Equipment: Scientific-Atlanta; 10-meter. TV: KXTX-TV Dallas-Ft. Worth.

Dallas—E5479, Dallas Media Investors Corp., Box 470427, Dallas 75247. 428-ft. above sea level; lat. 32° 49' 07", long. 96° 53' 52". Equipment: United Satellite; 5-meter. TV: KDPI-TV Dallas-Ft. Worth.

†**El Paso**—E5062, Marsh Media of El Paso, 4140 Rio Bravo, El Paso 79912. 3990-ft. above sea level; lat. 31° 47' 45", long. 106° 30' 50". Equipment: Scientific-Atlanta; 7-meter. TV: KVIA-TV El Paso.

El Paso—E6331, Paso del Norte Bcstg. Corp., 5426 N. Mesa, El Paso 79912. 4125-ft. above sea level; lat. 31° 49' 17", long. 106° 31' 04". Equipment: Harris; 6.1-meter. TV: KINT-TV El Paso.

El Paso—KG27, Satellite Technology for Christ d/b/a Radio Evangelism Inc., 3100 N. Stanton St., El Paso 79902. 3992-ft. above sea level; lat. 31° 46' 53", long. 106° 30' 10". Equipment: Compucon; 4.5-meter. TV: KCIK El Paso.

Fort Worth—E4323, North Texas Bcstg. Corp., Box 1780, Fort Worth 76103. 661-ft. above sea level; lat. 32° 45' 00", long. 97° 15' 54". Equipment: Scientific-Atlanta; 7-meter. TV: KXAS-TV Fort Worth-Dallas.

†**Houston**—E5983, Capital Cities Communications Inc., 3310 Bissonet St., Houston 77005. 88-ft. above sea level; lat. 29° 43' 32", long. 95° 25' 46". Equipment: Harris; 9-meter. TV: KTRK-TV Houston.

Houston—E6359, Channel 20 Enterprises, 8950 Kirby Dr., Houston 77054. 80-ft. above sea level; lat. 29° 40' 28", long. 95° 24' 48". Equipment: Harris. TV: KTXH Houston.

Houston—E3678, Channel Two TV Co., Box 2222, Houston 77001. 103-ft. above sea level; lat. 29° 41' 24", long. 95° 31' 39". Equipment: Scientific-Atlanta; 7-meter. TV: KPRC-TV Houston.

†**Houston**—E2662, Gaylord Bcstg. Co., Box 1439, Houston 77001. 127-ft. above sea level; lat. 29° 43' 04", long. 95° 30' 04". Equipment: Scientific-Atlanta; 7-meter. TV: KHTV Houston.

Houston—E4335, Gulf TV Corp., 1945 Allen Pkwy., Box 11, Houston 77001. 111-ft. above sea level; lat. 29° 33' 25", long. 95° 30' 05". Equipment: Scientific-Atlanta; 10-meter. TV: KHOU-TV Houston.

†**Houston**—E2328, Metromedia Inc., 3935 Westheimer Rd., Houston 77027. 84-ft. above sea level; lat. 29° 44' 27", long. 95° 26' 39". Equipment: AFC; 4.3-meter. TV: KRIV-TV Houston.

Lubbock—E5617, McAlister TV Enterprises Inc., 1201 84th St., Box 2805, Lubbock 79408. 3255-ft. above sea level; lat. 33° 30' 57", long. 101° 50' 54". Equipment: Satcom Technologies; 9.2-meter. TV: KAMC Lubbock.

Lubbock—E6271, Prima Inc., Box 1559, Lubbock 79408. 3250-ft. above sea level; lat. 33° 31' 33", long. 101° 52' 08". Equipment: Scientific-Atlanta; 7-meter. TV: KLBK-TV Lubbock.

Midland—E3937, Telepictures Corp., Drawer B, Midland 79711. 2885-ft. above sea level; lat. 31° 55' 44", long. 102° 12' 43". Equipment: Scientific-Atlanta; 5-meter. TV: KMID-TV Midland & Odessa.

†**Odessa**—E6290, Forward Communications of Texas Inc., 1211 N. Whitaker, Odessa 79760. 2931-ft. above sea level; lat. 31° 50' 55", long. 102° 23' 10". Equipment: Scientific-Atlanta; 7-meter. TV: KOSA-TV Odessa.

†**Richmond**—KP49, Trinity Bcstg. of Texas Inc., 9720 Townpark Dr., Houston 77036. 100-ft. above sea level; lat. 29° 35' 48", long. 95° 32' 36". Equipment: Scientific-Atlanta; 5-meter. TV: Trinity's Ch. 45 application in Richmond.

San Angelo—E6326, Jewell Television Corp., 1011 E. 28th St., San Angelo 76902. 1910-ft. above sea level; lat. 31° 29' 29", long. 100° 26' 03". Equipment: Scientific-Atlanta; 7-meter. TV: KLST San Angelo.

***San Antonio**—KF28, Spanish International Communications Corp., Box 9225, San Antonio 78204. 635-ft. above sea level; lat. 29° 25' 04", long. 98° 29' 31". Equipment: Scientific-Atlanta; 10-meter. TV: KWEX-TV San Antonio.

San Antonio—E6309, United Television Inc., Box 2541, San Antonio 78299. 564-ft. above sea level; lat. 29° 16' 08", long. 98° 15' 51". Equipment: Satcom Technologies; 7-meter. TV: KMOL-TV San Antonio.

Sherman—E5493, Texoma Bcstrs. Inc., Box 1175, Sherman 75090. 1000-ft. above sea level; lat. 33° 40' 50", long. 96° 35' 08". Equipment: Scientific-Atlanta; 7-meter. TV: KXII Ardmore, OK-Sherman-Denison, TX.

Weslaco—E5574, Mobile Video Tapes, 900 E. Expressway, Weslaco 78596. 100-ft. above sea level; lat. 26° 10' 13", long. 97° 58' 49". Equipment: Scientific-Atlanta; 7-meter. TV: KRGV-TV Weslaco.

Wichita Falls—E6049, Adams TV of Wichita Falls Inc., Box 2130, Wichita Falls 76307. 1035-ft. above sea level; lat. 33° 54' 04", long. 98° 32' 21". Equipment: Scientific-Atlanta. TV: KAUZ-TV Wichita Falls.

UTAH

Salt Lake City—KN86, Adams TV of Salt Lake City Inc., 5020 W. Amelia Earhart Dr., Salt Lake City 84116. 4220-ft. above sea level; lat. 40° 46' 38", long. 112° 00' 38". Equipment: Scientific-Atlanta; 5-meter. TV: KSTU Salt Lake City.

Salt Lake City—E4694, United TV Inc., 1760 Fremont Dr., Salt Lake City 84104. 4255-ft. above sea level; lat. 40° 43' 54", long. 111° 57' 13". Equipment: Scientific-Atlanta; 7-meter. TV: KTVX Salt Lake City.

Salt Lake City—KK52, Western Tele-Communications Inc. CC, Box 22595, Wellshire Station, Denver, CO 80222. 4269-ft. above sea level; lat. 40° 43' 26", long. 111° 58' 30". Equipment: Scientific-Atlanta; 10-meter. TV: KUTV Salt Lake City.

VERMONT

South Burlington—E5641, Mount Mansfield TV Inc., Box 608, Burlington 05402. 327-ft. above sea level; lat. 44° 27' 02", long. 73° 12' 04". Equipment: Harris; 9-meter. TV: WCAX-TV Burlington.

VIRGINIA

†**Norfolk**—E7253, Knight-Ridder Bcstg. Co., 720 Boush St., Norfolk 23510. 67-ft. above sea level; lat. 36° 48' 56", long. 76° 28' 00". Equipment: Satcom; 9.2-meter. TV: WTKR-TV Norfolk.

Norfolk—E4345, WVEC TV Inc., 1930 E. Pembroke Ave., Box 400, Hampton 23669. 58-ft. above sea level; lat. 36° 49' 33", long. 76° 28' 05". Equipment: Scientific-Atlanta; 10-meter. TV: WVEC-TV Hampton-Norfolk.

Richmond—E4163, Jefferson-Pilot Bcstg. of Virginia, Box 12, Richmond 23210. 236-ft. above sea level; lat. 37° 30' 23", long. 77° 30' 12". Equipment: Satcom Technologies; 9.2-meter. TV: WWBT Richmond.

Roanoke—E6785, WDBJ-TV Inc., Box 7, Roanoke 24022. 999-ft. above sea level; lat. 37° 16' 19", long. 79° 58' 20". Equipment: Harris; 6.1-meter. TV: WDBJ Roanoke.

***Virginia Beach**—WD58, Christian Bcstg. Network Inc., Pembroke Four, Virginia Beach 23463. 54-ft. above sea level; lat. 36° 48' 07", long. 76° 11' 40". Equipment: Scientific-Atlanta; 10-meter. TVs: WXNE Boston; KXTX-TV Dallas-Ft. Worth; WYAH Portsmouth.

WASHINGTON

- †**Maury Island**—E2330, King Bcstg. Co., 320 Aurora Ave. N, Seattle 98109. 125-ft. above sea level; lat. 47° 23' 40", long. 122° 25' 31". Equipment: Scientific-Atlanta; 11-meter. TV: KING-TV Seattle.
- Maury Island**—E6886, King Bcstg. Co., Box 24525, Seattle 98124. 105-ft. above sea level; lat. 47° 23' 40", long. 122° 25' 31". Equipment: Scientific-Atlanta; 7-meter. TV: KING-TV Seattle.
- Seattle**—E3936 KIRO Inc., Third & Broad, Seattle 98121. 179-ft. above sea level; lat. 47° 37' 05", long. 122° 20' 57". Equipment: Scientific-Atlanta; 7-meter. TV: KIRO-TV Seattle.
- †**Seattle**—KP48, Trinity Bcstg. of Seattle Inc., 815 N.E. Northgate Way, Seattle 98125. 1421-ft. above sea level; lat. 47° 32' 35", long. 122° 06' 25". Equipment: Scientific-Atlanta; 5-meter. TV: N.A.
- Spokane**—E4108, King Bcstg. Co., Box 24525, Seattle 98121. 2346-ft. above sea level; lat. 47° 36' 55", long. 117° 21' 52". Equipment: Scientific-Atlanta; 7-meter. TV: KREM-TV Spokane.
- Tacoma**—KD35, Gaylord Bcstg. Co., Box 11411, Tacoma 98411. 395-ft. above sea level; lat. 47° 14' 29", long. 122° 28' 00". Equipment: Andrew; 10-meter. TV: KSTW Tacoma-Seattle.
- †**Vashon Island**—E3276, Fisher Bcstg. Inc., 100 Fourth Ave. N., Seattle 98109. 323-ft. above sea level; lat. 47° 27' 55", long. 122° 26' 40". Equipment: Scientific-Atlanta; 10-meter. TV: KOMO-TV Seattle.
- †**Yakima County**—E6124, NWG Bcstg. Co., Box 702, Yakima 98907. 1055-ft. above sea level; lat. 46° 36' 26", long. 120° 27' 41". Equipment: Harris; 6.1-meter. TV: KIMA-TV Yakima.

WEST VIRGINIA

- †**Charleston**—E4766, West Virginia Telecasting Inc., 23 Broadcast Plaza, Hurricane 25526. 756-ft. above sea level; lat. 38° 27' 20", long. 81° 56' 34". Equipment: Vidare; 5-meter. TV: WVAH-TV Charleston.
- Clarksburg**—E2576, Christian Communication Center Inc., 777 W. Pike St., Box 2544, Clarksburg 26301. 994-ft. above sea level; lat. 39° 16' 55", long. 80° 20' 59". Equipment: Scientific-Atlanta; 5-meter. TV: WLYJ Clarksburg.
- Wheeling**—E6701, Forward Tele-Productions Inc., 96 16th St., Wheeling 26003. 710-ft. above sea level; lat. 40° 03' 51", long. 80° 43' 05". Equipment: AFC; 7-meter. TV: WTRF-TV Wheeling.

WISCONSIN

- Brown Deer Village**—WT41, WITI-TV Inc., Box 61-8000, Miami, FL 33261-8000. 681-ft. above sea level; lat. 43° 10' 50", long. 87° 57' 47". Equipment: Scientific-Atlanta; 7-meter. TV: WITI-TV Milwaukee.
- Madison**—E5931, Television Wisconsin Inc., 7025 Raymond Rd., Madison 53711. 1076-ft. above sea level; lat. 43° 01' 45", long. 89° 30' 21". Equipment: Harris; 6.1-meter. TV: WISC-TV Madison.
- †**Milwaukee**—E2719, Gaylord Bcstg. Co., Box 1818, Milwaukee 53201. 670-ft. above sea level; lat. 43° 05' 25", long. 87° 57' 26". Equipment: Scientific-Atlanta; 7-meter. TV: WVTV Milwaukee.
- †**Milwaukee**—E5790, The Hearst Corp., Box 402, Milwaukee 53201. 710-ft. above sea level; lat. 43° 02' 23", long. 87° 56' 14". Equipment: Star Search; 5-meter. TV: WISN-TV Milwaukee.
- Milwaukee**—WT41, WITI-TV Inc., 12000 Biscayne Blvd., Miami, FL 33161. 678-ft. above sea level; lat. 43° 10' 50", long. 87° 57' 47". Equipment: Scientific-Atlanta; 5-meter. TV: WITI-TV Milwaukee.
- Milwaukee**—E4164, WTMJ Inc., 720 E. Capitol Dr., Milwaukee 53201. 651-ft. above sea level; lat. 43° 05' 29", long. 87° 54' 07". Equipment: Microwave Assoc.; 4.6-meter. TV: WTMJ-TV Milwaukee.
- Wausau**—E6372, Forward Telecasting Inc., Box 1088, 1114 Grand Ave., Wausau 54401. 1235-ft. above sea level; lat. 44° 56' 47", long. 89° 37' 19". Equipment: Scientific-Atlanta; 7-meter. TV: WSAW-TV Wausau.

WYOMING

- Cheyenne**—E5978, Burke Bcstg. Co. of Cheyenne, 2923 E. Lincolnway, Cheyenne 82001. 6092-ft. above sea level; lat. 41° 08' 18", long. 104° 46' 50". Equipment: Odom; 5-meter. TV: KTVS Sterling, CO; KSTF Scottsbluff, NE; KYCU-TV Cheyenne, WY.

PUERTO RICO

- San Juan**—E5108, Puerto Rico Bcstg. Inc., Box 2050, San Juan 00936. 2115-ft. above sea level; lat. 18° 06' 40", long. 66° 03' 08". Equipment: Harris; 13-meter. TV: WAPA-TV San Juan.

1985 Edition

EDUCATIONAL STATIONS

ALABAMA

- Birmingham**—WE23, Alabama ETV Commission, 2101 Magnolia Ave., Birmingham 35205. 1582-ft. above sea level; lat. 33° 23' 50", long. 86° 34' 52". Equipment: Collins; 10-meter. ETVs: WBIQ Birmingham; WLIQ Demopolis; WDIQ Dozier; WFIQ Florence; WHIQ Huntsville; WGIQ Louisville; WEIQ Mobile; WAIQ Montgomery; WCIQ Mount Cheaha State Park.

ALASKA

- Anchorage**—KH73, Alaska Public TV Inc., 3211 Providence Dr., Anchorage 99504. 483-ft. above sea level; lat. 61° 17' 50", long. 149° 26' 34". Equipment: Collins; 10-meter. ETV: KAKM Anchorage.
- Bethel**—KE53, Bethel Bcstg. Inc., Box 468, Bethel 99559. 72-ft. above sea level; lat. 60° 47' 32", long. 161° 46' 20". Equipment: Collins; 10-meter. ETV: KYUK-TV Bethel. Receives: PBS.
- Fairbanks**—KH71, University of Alaska, Fine Arts Complex, Fairbanks 99701. 623-ft. above sea level; lat. 64° 55' 30", long. 147° 59' 38". Equipment: Collins; 10-meter. ETV: KUAC-TV Fairbanks.
- Juneau**—KL95, Capital Community Bcstg. Inc., 240 Main St., Juneau 99801. 75-ft. above sea level; lat. 58° 17' 09", long. 134° 23' 06". Equipment: Collins; 10-meter. ETV: KTOO-TV Juneau.

ARIZONA

- Tempe**—KD69, Arizona Board of Regents, Arizona State University, Tempe 85281. 1165-ft. above sea level; lat. 33° 25' 10", long. 111° 56' 14". Equipment: Collins; 10-meter. ETV: KAET Phoenix.
- Tucson**—KE98, Arizona Board of Regents for the benefit of University of Arizona, University of Arizona, Modern Languages Bldg., Tucson 85721. 2477-ft. above sea level; lat. 32° 13' 50", long. 110° 56' 57". Equipment: Collins; 10-meter. ETV: KUAT-TV Tucson.

ARKANSAS

- Conway**—KD92, Arkansas ETV Commission, 350 S. Donaghey St., Conway 72032. 342-ft. above sea level; lat. 35° 04' 28", long. 92° 27' 19". Equipment: Collins; 10-meter. ETVs: KETG Arkadelphia; KAFT Fayetteville; KTEJ Fort Smith; KETS Little Rock.

CALIFORNIA

- †**Chico**—Northern California ETV Assn. Inc., 825 Industrial St., Box 9, Redding 96001. 192-ft. above sea level; lat. 39° 43' 40", long. 121° 50' 45". Equipment: Collins; 10-meter. ETV: KIXE-TV Redding.
- Eureka**—KE84, Redwood Empire Public TV Inc., Box 13, Eureka 95501. 506-ft. above sea level; lat. 40° 42' 59", long. 124° 12' 09". Equipment: Collins; 10-meter. ETV: KEET Eureka.
- Fresno**—KD94, Fresno County Board of Education, 2314 Mariposa St., Fresno 93721. 353-ft. above sea level; lat. 36° 49' 39", long. 119° 51' 42". Equipment: Collins; 10-meter. ETV: KMTF Fresno.
- Huntington Beach**—KE83, Board of Trustees, Coast Community College District, 15744 Golden West St., Huntington Beach 92647. 64-ft. above sea level; lat. 33° 44' 00", long. 118° 00' 01". Equipment: Collins; 10-meter. ETV: KOCE-TV Huntington Beach.
- Los Angeles**—KH32, Community TV of Southern California, 4401 Sunset Dr., Los Angeles 90027. 403-ft. above sea level; lat. 34° 05' 51", long. 118° 17' 03". Equipment: Collins; 10-meter. ETV: KCET Los Angeles.
- Redding**—KF87, Northern California ETV Assn. Inc., 825 Industrial St., Box 9, Redding 96001. 596-ft. above sea level; lat. 40° 34' 30", long. 122° 21' 20". Equipment: Collins; 10-meter. ETV: KIXE-TV Redding.
- †**Rohnert Park**—E7095, Rural California Bcstg. Corp., Box 2638, Rohnert Park 94928. 161-ft. above sea level; lat. 38° 21' 15", long. 122° 43' 05". Equipment: Satcom; 7-meter; Scientific-Atlanta receivers. ETV: KRCB-TV Cotati.
- Sacramento**—KE99, Central California ETV, Box 6, Sacramento 95801. 44-ft. above sea level; lat. 38° 14' 47", long. 121° 30' 03". Equipment: Collins; 10-meter. ETV: KVIE Sacramento-Stockton.
- San Bernardino**—KD90, San Bernardino Community College District, 631 S. Mt. Vernon Ave., San Bernardino 92403. 2505-ft. above sea level; lat. 34° 02' 38", long. 117° 05' 52". Equipment: Collins; 10-meter. ETV: KVCB-TV San Bernardino.
- San Bruno**—KF21, KQED Inc., 500 Eighth St., San Francisco 94103. 1173-ft. above sea level; lat. 37° 41' 18", long. 122° 26' 11". Equipment: Collins; 10-meter. ETVs: KQEC & KQED San Francisco.

Satellite Earth Stations

San Diego—KF45, Board of Trustees, California State University & Colleges for San Diego State University, San Diego State University, San Diego 92182. 422-ft. above sea level; lat. 32° 46' 36", long. 117° 04' 20". Equipment: Collins; 10-meter. ETV: KPBS-TV San Diego.

San Jose—KE97, Santa Clara County Board of Education, 100 Skyport Dr., San Jose 95110. 2466-ft. above sea level; lat. 37° 29' 14", long. 121° 51' 59". Equipment: Collins; 10-meter. ETV: KTEH San Jose.

COLORADO

Morrison—KF23, Rocky Mountain Corp. for Public Bcstg., 1261 Glenarn Place, Denver 80204. 6017-ft. above sea level, lat. 39° 38' 05", long. 105° 10' 56". Equipment: Collins; 10-meter. ETV: KRMA-TV Denver.

Pueblo—KE82, University of Southern Colorado, 2200 Bonforte Blvd., Pueblo 81001. 4945-ft. above sea level; lat. 38° 18' 38", long. 104° 34' 49". Equipment: Collins; 10-meter. ETV: KTSC Pueblo-Colorado Springs.

CONNECTICUT

Bridgeport—E5495, Connecticut Educational Telecommunications Corp., 24 Summit St., Hartford 06106. 137-ft. above sea level; lat. 41° 09' 35", long. 73° 15' 20". Equipment: Satcom Technologies; 7-meter. ETV: WEDW Bridgeport.

Hartford—WJ63, Connecticut Educational Telecommunications Corp., 24 Summit St., Hartford 06106. 94-ft. above sea level, lat. 41° 47' 45", long. 72° 42' 33". Equipment: Collins; 10-meter. ETV: WEDH Hartford.

DELAWARE

Seaford—E5201, Delaware Citizens Committee, Box 864, Seaford 19973. 56-ft. above sea level; lat. 38° 39' 09", long. 75° 36' 52". Equipment: Satcom Technologies; 7-meter. ETV: WDPB Seaford.

DISTRICT OF COLUMBIA

Washington—E4506, Howard U., WHMM-TV, 2222 4th St. NW, Washington 20059. Ft. above sea level: N.A.; lat. 38° 55' 15", long. 77° 01' 12". Equipment: Andrew; 10-meter. ETV: WHMM Washington.

FLORIDA

Boynton Beach—E3314, South Florida Public Telecommunications Inc., 505 S. Congress Ave., Boynton Beach 33435. 40-ft. above sea level; lat. 26° 31' 18", long. 80° 05' 27". Equipment: Andrew; 10-meter. ETV: WHRS-TV West Palm Beach.

Fort Myers—E5308, University of South Florida, 4202 Fowler Ave., Tampa 33620. 54-ft. above sea level; lat. 26° 48' 54", long. 81° 45' 44". Equipment: Scientific-Atlanta; 7-meter. ETV: WUSF-TV Tampa-St. Petersburg.

Gainesville—WE69, Board of Regents, State of Florida, State University of Florida, 226 Administration Bldg., Gainesville 32601. 220-ft. above sea level; lat. 29° 42' 35", long. 82° 23' 42". Equipment: Collins; 10-meter. ETV: WUFT Gainesville.

Jacksonville—WE81, Community TV Inc., 2037 Main St., Jacksonville 32206. 95-ft. above sea level; lat. 30° 16' 27", long. 81° 32' 56". Equipment: Collins; 10-meter. ETV: WJCT Jacksonville.

Miami—WE45, Community TV Foundation of South Florida Inc., 14901 N.E. Sesame St., Miami 33161. 45-ft. above sea level; lat. 25° 54' 27", long. 80° 09' 35". Equipment: Collins; 10-meter. ETV: WPBT Miami.

Orlando—WD36, Florida Central East Coast ETV Inc., 2908 West Oak Ridge Rd., Orlando 32809. 100-ft. above sea level; lat. 28° 33' 54", long. 81° 12' 46". Equipment: Collins; 10-meter. ETV: WMFE-TV Orlando

Pensacola—WD84, Board of Trustees, Pensacola Junior College, 1000 College Blvd., Pensacola 32504. 132-ft. above sea level, lat. 30° 28' 58", long. 87° 12' 06". Equipment: Collins; 10-meter. ETV: WSRE Pensacola.

Tallahassee—WE82, Board of Regents for Florida State University, 2565 Pottsdamer St., Tallahassee 32304. 97-ft. above sea level; lat. 30° 25' 02", long. 84° 18' 49". Equipment: Andrew; 5.5-meter. ETV: WFSU-TV Tallahassee.

Tampa—E3122, Florida West Coast Public Bcstg. Inc., 1300 North Blvd., Tampa 33607. 31-ft. above sea level; lat. 27° 57' 15", long. 82° 28' 09". Equipment: Gardiner; 5.6-meter. ETV: WEDU Tampa-St. Petersburg.

***Tampa**—WE70, State Board of Regents of Florida, a Public Corp. of the State of Florida Acting for & on Behalf of the University of South Florida, Tampa 33620. 88-ft. above sea level; lat. 28° 03' 24", long. 82° 24' 43". Equipment: Collins; 10-meter. ETVs: WUSF-TV Tampa; WEDU Tampa-St. Petersburg.

GEORGIA

Athens—WE30, Georgia Public Telecommunications Commission, 1540 Stewart Ave. SW, Atlanta 30310. 765-ft. above sea level; lat. 33° 56' 41", long. 83° 22' 39". Equipment: Collins; 10-meter. ETV: WGTV Athens.

***Atlanta**—WD40, Georgia Public Telecommunications Commission, 1540 Stewart Ave. SW, Atlanta 30310. 850-ft. above sea level; lat. 33° 42' 49", long. 84° 24' 08". Equipment: Collins; 10-meter. ETVs: WGTV Athens; WETV Atlanta; WCLP-TV Chatsworth; WDCC-TV Cochran; WJSP-TV Columbus-Warm Springs; WACS-TV Dawson; WABW-TV Pelham; WVAN-TV Savannah-Pembroke; WXGA-TV Waycross; WCES-TV Wrens.

HAWAII

Honolulu—KE24, Hawaii Public Bcstg. Authority, Honolulu 96822. 103-ft. above sea level; lat. 21° 18' 02", long. 157° 49' 29". Equipment: Collins; 10-meter. ETVs: KHET Honolulu; KMEB-TV Wailuku.

IDAHO

Boise—KE22, Boise State University, 1910 College Blvd., Boise 83725. 2732-ft. above sea level; lat. 43° 36' 14", long. 116° 12' 20". Equipment: Collins; 10-meter. ETV: KAID Boise.

Moscow—KD96, University of Idaho, Radio-TV Center, University of Idaho, Moscow 83843. 2745-ft. above sea level; lat. 46° 43' 27", long. 117° 00' 37". Equipment: Collins; 10-meter. ETV: KUID-TV Moscow.

Pocatello—KD97, State Board of Education, Trustees of Idaho State University, Pocatello 83201. 4694-ft. above sea level; lat. 42° 51' 30", long. 112° 25' 33". Equipment: Collins; 10-meter. ETV: KISU-TV Pocatello.

ILLINOIS

Carbondale—WD78, Board of Trustees, Southern Illinois University, Carbondale 62901. 492-ft. above sea level; lat. 37° 42' 54", long. 89° 13' 33". Equipment: Collins; 10-meter. ETVs: WSIU-TV Carbondale; WUSI-TV Olney.

Chicago—WD79, Chicago ETV Assn., 5400 N. St. Louis Ave., Chicago 60625. 639-ft. above sea level; lat. 41° 58' 45", long. 87° 43' 05". Equipment: Collins; 10-meter. ETV: WTTW Chicago.

†**Moline**—E5846, Black Hawk College, 6600 34th Ave., Moline 61265. 680-ft. above sea level; lat. 41° 28' 31", long. 90° 26' 50". Equipment: Satcom Technologies; 7-meter. ETV: WQPT-TV Moline.

Peoria—WD62, Illinois Valley Public Telecommunications Corp., 1501 W. Bradley Ave., Peoria 61625. 647-ft. above sea level; lat. 40° 41' 54", long. 89° 36' 51". Equipment: Collins; 10-meter. ETV: WTPV Peoria.

Urbana—WE85, Board of Trustees of the University of Illinois, 1110 W. Main St., Urbana 61801. 767-ft. above sea level; lat. 40° 06' 53", long. 88° 13' 24". Equipment: Collins; 10-meter. ETV: WILL-TV Urbana-Champaign.

INDIANA

Bloomington—WE51, Trustees of Indiana University, Bloomington 47401. 837-ft. above sea level; lat. 39° 08' 32", long. 86° 29' 43". Equipment: Collins; 10-meter. ETV: WTIU Bloomington.

Chandler—WD68, Southwest Indiana Public TV Inc., 9201 Petersburg Rd., Evansville 47711. 492-ft. above sea level; lat. 38° 01' 27", long. 87° 21' 42". Equipment: Collins; 10-meter. ETV: WWIN Evansville.

Elkhart—WD67, Michiana Public Bcstg. Corp., Box 34, South Bend 46624. 788-ft. above sea level; lat. 41° 41' 46", long. 86° 00' 29". Equipment: Collins; 10-meter. ETV: WNIW-TV South Bend.

***Indianapolis**—WD72, Metropolitan Indianapolis TV Assn., 1440 N. Meridian St., Indianapolis 46202. 872-ft. above sea level; lat. 39° 53' 57", long. 86° 12' 04". Equipment: Collins; 10-meter. ETV: WFYI Indianapolis.

Muncie—WE31, Ball State University, 2000 University Ave., Muncie 47306. 974-ft. above sea level; lat. 40° 12' 25", long. 85° 24' 13". Equipment: Collins; 10-meter. ETV: WIPB Muncie.

St. John—WD80, Lake Central School Corp., 123 Sesame St., St. John 46373. 737-ft. above sea level; lat. 41° 28' 02", long. 87° 28' 21". Equipment: Collins; 10-meter. ETV: WCAE St. John.

Vincennes—WD69, Vincennes University, 1002 N. First St., Vincennes 47591. 467-ft. above sea level; lat. 38° 41' 02", long. 87° 31' 17". Equipment: Collins; 10-meter. ETV: WVUT Vincennes.

IOWA

Des Moines—KD88, State Educational Radio & TV Facility Board, Box 1758, Des Moines 50306. 840-ft. above sea level; lat. 41° 33' 47", long. 93° 39' 19". Equipment: Collins; 10-meter. ETVs: KBIN Council Bluffs; KDIN-TV Des Moines; KIIN-TV Iowa City; KYIN Mason City; KHIN Red Oak; KSIN Sioux City; KRIN Waterloo.

KANSAS

Bunker Hill—E4418, Smoky Hills Public TV, Heritage Springs Bldg., Suite 211, 1011 Fort St., Hays 67601. Ft. above sea level: N.A.; lat. 38° 52' 25", long. 98° 42' 17". Equipment: Satcom Technologies; 7-meter. TV: KOOD Hays.

Topeka—KE40, Washburn University of Topeka, 17th & College Sts., Topeka 66604. 1082-ft. above sea level; lat. 39° 03' 50", long. 95° 45' 58". Equipment: Collins; 10-meter. ETV: KTWU Topeka.

Wichita—KE54, Sunflower ETV Corp., 352 N. Broadway, Wichita 67202. 1367-ft. above sea level; lat. 37° 45' 47", long. 97° 21' 29". Equipment: Collins; 10-meter. ETV: KPTS Wichita-Hutchinson.

KENTUCKY

Lexington—WD66, Kentucky State Board of Education, Frankfort 40601. 1057-ft. above sea level; lat. 38° 01' 25", long. 84° 30' 01". Equipment: Collins; 10-meter. ETVs: WKAS Ashland; WKBG Bowling Green; WCVN Covington; WKZI Elizabethtown; WKHA Hazard; WKLE Lexington-Richmond; WKMJ Louisville; WKMA Madisonville; WKMR Morehead; WKMU Murray-Mayfield; WKON Owenton; WKPI Pikeville; WKSO Somerset.

Louisville—WD73, Board of Education of Jefferson County, 3332 Newburg Rd., Louisville 40218. 527-ft. above sea level; lat. 38° 11' 55", long. 85° 41' 08". Equipment: Collins; 10-meter. ETV: WKPC-TV Louisville.

LOUISIANA

†**Baton Rouge**—E3414, Louisiana ETV Authority, 2618 Wooddale Blvd., Baton Rouge 70805. 82-ft. above sea level; lat. 30° 26' 57", long. 91° 08' 01". Equipment: Scientific-Atlanta; 5-meter. ETV: WLPB-TV Baton Rouge.

Baton Rouge—KD86, Louisiana ETV Authority, Box 44064, Baton Rouge 70804. 63-ft. above sea level; lat. 30° 22' 23", long. 91° 12' 18". Equipment: Collins; 10-meter. ETVs: WLPB-TV Baton Rouge; KLTM-TV Monroe; KLTS-TV Shreveport.

New Orleans—KD67, Greater New Orleans ETV Foundation, 916 Navarre Ave., Box 24026, New Orleans 70124. 1-ft. above sea level; lat. 29° 59' 18", long. 90° 06' 20". Equipment: Collins; 10-meter. ETV: WYES-TV New Orleans.

New Orleans—E6628, WLAE-TV, 2929 S. Carrollton Ave., New Orleans 70118. 26-ft. above sea level; lat. 29° 57' 30", long. 90° 06' 59". Equipment: Harris; 6.1-meter; Harris receivers. ETV: WLAE-TV New Orleans.

MAINE

Lewiston—WF49, Colby-Bates-Bowdoin Educational Telecasting Corp., c/o Bates College, Lewiston 04240. 574-ft. above sea level; lat. 44° 09' 11", long. 70° 00' 46". Equipment: Collins; 10-meter. ETV: WCBB Augusta.

Orono—WD59, University of Maine, Alumni Hall, Orono 04473. 153-ft. above sea level; lat. 44° 53' 49", long. 68° 39' 59". Equipment: Collins; 10-meter. ETVs: WMEA-TV Biddeford; WMED-TV Calais; WMEB-TV Orono; WMEM-TV Presque Isle.

MARYLAND

Owings Mills—WD88, Maryland Public Bcstg., Owings Mills 21117. 688-ft. above sea level; lat. 39° 26' 53", long. 76° 46' 43". Equipment: Collins; 10-meter. ETVs: WMPT Annapolis; WMPB Baltimore; WWPB Hagerstown; WCPB Salisbury.

MASSACHUSETTS

Needham—WE35, WGBH Educational Foundation, 125 Western Ave., Boston 02134. 145-ft. above sea level; lat. 42° 18' 35", long. 71° 14' 16". Equipment: Collins; 10-meter. ETVs: WGBH-TV & WGBX-TV Boston.

Springfield—WK33, WGBH Educational Foundation, see above. 276-ft. above sea level; lat. 42° 12' 05", long. 72° 31' 07". Equipment: Collins; 10-meter. ETV: WGBY-TV Springfield.

MICHIGAN

Allendale—WD89, Board of Control, Grand Valley State College, Allendale 49401. 732-ft. above sea level; lat. 42° 57' 33", long. 85° 53' 45". Equipment: Collins; 10-meter. ETV: WGVC Grand Rapids.

Avon Twp.—WF67, Detroit ETV Foundation, 7441 2nd Blvd., Detroit 48202. 822-ft. above sea level; lat. 42° 41' 08", long. 83° 07' 22". Equipment: Collins; 10-meter. ETV: WTVS Detroit. Requests authority to add transmit facilities.

East Lansing—WD90, Board of Trustees of Michigan State University, East Lansing 48824. 884-ft. above sea level; lat. 42° 43' 43", long. 84° 29' 34". Equipment: Collins; 10-meter. ETV: WKAR-TV East Lansing.

Marquette—WD64, Northern Michigan University, Marquette 49855. 707-ft. above sea level; lat. 46° 33' 38", long. 87° 24' 25". Equipment: Collins; 10-meter. ETV: WNMU-TV Marquette.

Mount Pleasant—WD74, Central Michigan University, Mount Pleasant 48859. 837-ft. above sea level; lat. 43° 34' 32", long. 84° 46' 27". Equipment: Collins; 10-meter. ETVs: WCML-TV Alpena; WCMU-TV Mount Pleasant.

University Center—WD65, Delta College, University Center (Bay City) 48710. 642-ft. above sea level; lat. 43° 33' 43", long. 83° 58' 55". Equipment: Collins; 10-meter. ETV: WUCM-TV University Center (Bay City).

MINNESOTA

Appleton—KD87, Twin City Area ETV Corp. & West Central Minnesota ETV Co., KWCM-TV, 1640 Como Ave., St. Paul 55108. 1076-ft. above sea level; lat. 45° 10' 03", long. 96° 00' 00". Equipment: Collins; 10-meter. ETV: KWCM-TV Appleton.

Austin—KD85, Independent School District #492, KAVT-TV, 1900 8th Ave. NW, Austin 55912. 1261-ft. above sea level; lat. 43° 40' 40", long. 93° 00' 05". Equipment: Collins; 10-meter. ETV: KAVT-TV Austin.

†**Bemidji**—KU35, Northern Minnesota Public Television Inc., Box 188, Bemidji State University, Bemidji 56601. 1412-ft. above sea level; lat. 47° 28' 50", long. 94° 52' 33". Equipment: Andrew; 10-meter. ETV: KAWB Bemidji.

Duluth—KE56, Duluth-Superior Area ETV Corp., 210 Bradley Bldg., Duluth 55802. 1267-ft. above sea level; lat. 46° 47' 08", long. 92° 08' 52". Equipment: Collins; 10-meter. ETV: WDSE-TV Duluth-Superior.

St. Paul—KE34, Twin City Area ETV Corp., 1640 Como Ave., St. Paul 55108. 960-ft. above sea level; lat. 44° 58' 35", long. 93° 10' 11". Equipment: Collins; 10-meter. ETVs: KTCA-TV St. Paul-Minneapolis; KTCI-TV St. Paul.

MISSISSIPPI

Jackson—WD38, Mississippi Authority for ETV, Drawer 1101, Jackson 39205. 313-ft. above sea level; lat. 32° 20' 16", long. 90° 08' 47". Equipment: Collins; 10-meter. ETVs: WMAH-TV Biloxi; WMAE-TV Booneville; WMAU-TV Bude; WMAO-TV Greenwood; WMAA-TV Jackson; WMAW-TV Meridian; WMAB-TV Mississippi State; WMAV-TV Oxford.

MISSOURI

Kansas City—KF34, Public TV 19 Inc., 2100 Stark St., Kansas City 64126. 897-ft. above sea level; lat. 39° 04' 56", long. 98° 28' 49". Equipment: Collins; 10-meter. ETV: KCPT Kansas City.

St. Louis—KD71, St. Louis ETV Commission, 6996 Millbrook Blvd., St. Louis 63130. 565-ft. above sea level; lat. 38° 28' 55", long. 90° 23' 50". Equipment: Collins; 10-meter. ETV: KETC St. Louis.

Sedalia-Warrensburg—KE31, Board of Regents of Central Missouri State University, Warrensburg 64093. 880-ft. above sea level; lat. 38° 45' 26", long. 93° 44' 16". Equipment: Collins; 10-meter. ETV: KMOS-TV Sedalia.

Springfield—KD95, Springfield Community TV Inc., Box 21, Springfield 65801. 1352-ft. above sea level; lat. 37° 13' 08", long. 93° 17' 05". Equipment: Collins; 10-meter. ETV: KOZK Springfield.

MONTANA

†**Baker**—KU78, Baker TV Tax District, Box 580, Baker 59313. 3518-ft. above sea level; lat. 46° 21' 21", long. 104° 17' 03". Equipment: Scientific-Atlanta; 5-meter. ETV: KSPD-TV Eagle Butte, SD (via translator).

†**Broadus**—KU76, Powder River County TV Board, Broadus 59317. 4528-ft. above sea level; lat. 45° 24' 40", long. 105° 21' 28". Equipment: Scientific-Atlanta; 5-meter. TV translator: K03CS.

†**Circle**—KU80, Circle TV Booster Club Inc., Box 194, Circle 59215. 3485-ft. above sea level; lat. 47° 17' 00", long. 105° 24' 55". Equipment: Scientific-Atlanta; 5-meter. TV translator: K13BC.

†**Roundup**—KU81, Roundup TV Tax District, Court House, Main St., Roundup 59072. 3478-ft. above sea level; lat. 46° 28' 02", long. 108° 33' 50". Equipment: Scientific-Atlanta; 5-meter. TV translators: K11FS & K13AN.

†**Shelby**—KU77, East Butte TV Club Inc., 303 5th St. N., Shelby 59474. 6936-ft. above sea level; lat. 48° 51' 30", long. 111° 06' 28". Equipment: Scientific-Atlanta; 5-meter. TV translators: K08DQ, K10EC & K12DI.

†**White Sulphur Springs**—KU91, Meagher County TV District, Box 421, White Sulphur Springs 59645. 6318-ft. above sea level; lat. 46° 30' 12", long. 110° 49' 41". Equipment: Scientific-Atlanta; 5-meter. TV translators: K07NU, K09MH & K11MP.

†**Wolf Point**—KU79, Wolf Point TV Tax District, Box 668, Wolf Point 59201. 2040-ft. above sea level; lat. 48° 06' 44", long. 105° 41' 42". Equipment: Scientific-Atlanta; 5-meter. TV translators: K04GF, K06AV & K13FP.

Satellite Earth Stations

NEBRASKA

Lincoln—KF88, Nebraska ETV Commission, Box 83111, Lincoln 68501. 1349-ft. above sea level; lat. 40° 52' 20", long. 96° 48' 38". Equipment: Collins; 10-meter. ETVs: KTNE-TV Alliance; KNME-TV Bassett; KHNE-TV Hastings; KLNE-TV Lexington; KRNE-TV Merriman; KXNE-TV Norfolk; KPNE-TV North Platte; KYNE-TV Omaha.

NEVADA

Las Vegas—KE21, Clark County School District, 2832 E. Flamingo Rd., Las Vegas 89121. 1942-ft. above sea level; lat. 36° 04' 59", long. 115° 04' 05". Equipment: Collins; 10-meter. ETV: KLVX Las Vegas.

NEW HAMPSHIRE

Durham—WF23, University of New Hampshire, Box 2, Durham 03824. 79-ft. above sea level; lat. 43° 07' 59", long. 70° 56' 19". Equipment: Collins; 10-meter. ETVs: WENH Durham; WEKW-TV Keene; WLED-TV Littleton.

NEW JERSEY

Trenton—WD56, New Jersey Public Bcstg. Authority, 1573 Parkside Ave., Ewing Twp., Trenton 08638. 100-ft. above sea level; lat. 40° 16' 57", long. 74° 41' 11". Equipment: Collins; 10-meter. ETVs: WNJS Camden; WNJM Montclair; WNUB New Brunswick; WNUJ Trenton.

NEW MEXICO

Albuquerque—KF20, University of New Mexico & Board of Education, Albuquerque Public Schools, 1130 University N., Albuquerque 87102. 6155-ft. above sea level; lat. 34° 59' 54", long. 106° 26' 14". Equipment: Collins; 10-meter. ETV: KNME-TV Albuquerque.

Las Cruces—KE81, Board of Regents, New Mexico State University, Drawer 3J, Las Cruces 88003. 3972-ft. above sea level; lat. 32° 16' 56", long. 106° 45' 00". Equipment: Collins; 10-meter. ETV: KRWG-TV Las Cruces.

Portales—KE80, Eastern New Mexico University, Portales 68130. 4057-ft. above sea level; lat. 34° 10' 27", long. 103° 21' 03". Equipment: Collins; 10-meter. ETV: KENW Portales.

NEW YORK

Binghamton—WD83, Southern Tier ETV Assn. Inc., 3311 E. Main St., Endwell 13760. 1412-ft. above sea level; lat. 42° 01' 45", long. 75° 56' 21". Equipment: Collins; 10-meter; ETV: WSKG Binghamton.

Buffalo—WE32, Western New York ETV Assn. Inc., Box 1263, Buffalo 14240. 667-ft. above sea level; lat. 42° 56' 27", long. 78° 49' 28". Equipment: Collins; 10-meter. ETV: WNED-TV Buffalo.

Conklin—E3011, WSKG Public TV, 3311 E. Main St., Conklin 13760. 877-ft. above sea level; lat. 42° 03' 42", long. 75° 48' 44". Equipment: Andrew; 10-meter. ETV: WSKG Binghamton.

Garden City—WD86, Long Island ETV Council Inc., Ellington Ave. W., Garden City 11530. 148-ft. above sea level; lat. 40° 53' 44", long. 73° 07' 30". Equipment: Collins; 10-meter. ETV: WLIW Garden City.

Richmond—WG75, Educational Bcstg. Corp., 356 W. 58th St., New York 10019. 242-ft. above sea level; lat. 40° 37' 09", long. 74° 07' 03". Equipment: Collins; 10-meter. ETV: WNET New York-Newark.

Rochester—WD76, Rochester Area ETV Assn. Inc., Box 21, Rochester 14001. 433-ft. above sea level; lat. 43° 13' 09", long. 77° 31' 45". Equipment: Collins; 10-meter. ETV: WXXI Rochester.

Schenectady—WF91, Mohawk-Hudson Council on ETV Inc., Box 17, Schenectady 12301. 373-ft. above sea level; lat. 42° 46' 37", long. 73° 58' 41". Equipment: Collins; 10-meter. ETV: WMHT Schenectady-Albany-Troy.

Syracuse—WD54, Public Bcstg. Council of Central New York Inc., Old Liverpool Rd., Liverpool 13088. 438-ft. above sea level; lat. 43° 12' 14", long. 76° 12' 17". Equipment: Collins; 10-meter. ETV: WCNY-TV Syracuse.

Watertown—WH38, St. Lawrence Valley ETV Council Inc., Box 114, Watertown 13601. 25-ft. above sea level; lat. 43° 58' 40", long. 75° 56' 14". Equipment: Collins; 10-meter. ETVs: WNPI-TV Norwood; WNPE-TV Watertown.

NORTH CAROLINA

Chapel Hill—WD70, University of North Carolina, Chapel Hill 27514. 634-ft. above sea level; lat. 35° 52' 03", long. 79° 09' 44". Equipment: Collins; 10-meter. ETVs: WUNF-TV Asheville; WUNC-TV Chapel Hill; WUND-TV Columbia; WUNG-TV Concord; WUNK-TV Greenville; WUNE-TV Linville; WUNJ-TV Wilmington; WUNL-TV Winston-Salem.

Charlotte—WE24, Charlotte-Mecklenburg Board of Education, 42 Coliseum Dr., Charlotte 28205. 723-ft. above sea level; lat. 35° 12' 24", long. 80° 47' 29". Equipment: Collins; 10-meter. ETV: WTVM Charlotte.

NORTH DAKOTA

Fargo—KD99, Prairie Public TV Inc., 4500 S. University Dr., Fargo 58102. 944-ft. above sea level; lat. 46° 49' 03", long. 96° 48' 06". Equipment: Collins; 10-meter. ETVs: KFME Fargo; KGFE Grand Forks.

OHIO

Athens—WE33, Ohio University, Athens 45701. 864-ft. above sea level; lat. 39° 19' 41", long. 82° 06' 01". Equipment: Collins; 10-meter. ETVs: WOUB-TV Athens; WOUC-TV Cambridge.

Cincinnati—WD91, Greater Cincinnati TV Educational Foundation, 1223 Central Pkwy., Cincinnati 45214. 664-ft. above sea level; lat. 39° 12' 38", long. 84° 29' 17". Equipment: Collins; 10-meter. ETV: WCET Cincinnati.

Cleveland—WD39, ETV Assn. of Metropolitan Cleveland, 4300 Brookpark Rd., Cleveland 44134. 796-ft. above sea level; lat. 41° 25' 12", long. 81° 42' 54". Equipment: Collins; 10-meter. ETV: WVIZ-TV Cleveland.

Columbus—WF48, Ohio State University, 2400 Olentangy River Rd., Columbus 43210. 778-ft. above sea level; lat. 40° 00' 41", long. 83° 01' 17". Equipment: Collins; 10-meter. ETVs: WOSU-TV Columbus; WPBO-TV Portsmouth.

Dayton—WF47, University Regional Bcstg. Inc., 3440 Office Park Dr., Dayton 45439. 1017-ft. above sea level; lat. 39° 45' 45", long. 83° 53' 01". Equipment: Collins; 10-meter. ETVs: WPTD Kettering; WPTO Oxford.

Kent—WD92, Northeastern ETV of Ohio Inc., 1640 Franklin Ave., Kent 44240. 1318-ft. above sea level; lat. 40° 54' 19", long. 80° 54' 36". Equipment: Collins; 10-meter. ETVs: WEAO Akron; WNEO-TV Alliance.

Lima-Bowling Green—WE57, Bowling Green State University, Troup Ave., Bowling Green 43403. 736-ft. above sea level; lat. 41° 22' 17", long. 83° 28' 29". Equipment: Collins; 10-meter. ETV: WBGU-TV Lima-Bowling Green.

Toledo—WJ86, Greater Toledo ETV Authority, 415 North St. Clair St., Toledo 43604. 621-ft. above sea level; lat. 41° 40' 31", long. 83° 18' 23". Equipment: Collins; 10-meter. ETV: WGTE-TV Toledo.

OKLAHOMA

Oklahoma City—KD68, Oklahoma ETV Authority, Box 14190, Oklahoma City 73114. 1160-ft. above sea level; lat. 35° 32' 53", long. 97° 29' 53". Equipment: Collins; 10-meter. ETV: KETA Oklahoma City.

OREGON

Medford—KD93, Southern Oregon Education Co., 34 S. Fir St., Medford 97501. 2104-ft. above sea level; lat. 42° 25' 43", long. 123° 00' 05". Equipment: Collins; 10-meter. ETV: KSYS Medford.

Milwaukie—KE55, State of Oregon, Acting By & Through the State Board of Higher Education, Box 3175, Eugene 97403. 72-ft. above sea level; lat. 45° 27' 25", long. 122° 38' 29". Equipment: Collins; 10-meter. ETVs: KOAB-TV Bend; KOAC-TV Corvallis; KTVR La Grande; KOAP-TV Portland.

PENNSYLVANIA

Bethlehem—WD77, Lehigh Valley ETV Corp., South Mountain Dr. West, Bethlehem 18015. 863-ft. above sea level; lat. 40° 35' 47", long. 75° 22' 53". Equipment: Collins; 10-meter. ETV: WLVTV-TV Allentown-Bethlehem.

Erie—WD71, Public Bcstg. of Northwest Pennsylvania Inc., 8425 Peach St., Erie 16509. 1344-ft. above sea level; lat. 42° 02' 35", long. 80° 03' 59". Equipment: Collins; 10-meter. ETV: WQLN Erie.

Hershey—E5870, Pennsylvania Public TV Network Commission, 169 W. Chocolate Ave., Hershey 17033. 630-ft. above sea level; lat. 40° 18' 07", long. 76° 38' 43". Equipment: Satcom Technologies; 7-meter. ETVs: WHYY-TV Wilmington, DE; WLVT-TV Allentown, WPSX-TV Clearfield, WQLN Erie, WITF-TV Harrisburg, WQED & WQEX Pittsburgh & WVIA-TV Scranton-Wilkes-Barre, PA (via microwave).

Hershey—WD93, South Central Educational Bcstg. Council, Box 2, Hershey 17033. 469-ft. above sea level; lat. 40° 17' 06", long. 76° 38' 53". Equipment: Collins; 10-meter. ETV: WITF-TV Hershey.

Jenkins Twp.—WE37, Northeastern Pennsylvania ETV Assn., The Public Bcstg. Center, Pittston 18640. 980-ft. above sea level; lat. 41° 17' 34", long. 75° 46' 28". Equipment: Collins; 10-meter. ETV: WVIA-TV Scranton-Wilkes-Barre.

Philadelphia—WD57, WHYY Inc., 4548 Market St., Philadelphia 19139. 141-ft. above sea level; lat. 39° 57' 29", long. 75° 12' 46". Equipment: Collins; 10-meter. ETV: WHYY-TV Wilmington, DE.

Pittsburgh—WE67, Metropolitan Pittsburgh Public Bcstg. Inc., 4802 Fifth Ave., Pittsburgh 15213. 927-ft. above sea level; lat. 40° 26' 46", long. 79° 56' 43". Equipment: Collins; 10-meter. ETVs: WQED & WQEX Pittsburgh.

Satellite Earth Stations

University Park—WD81, Pennsylvania State University, University Park 16802. 1211-ft. above sea level; lat. 40° 48' 19", long. 77° 51' 33". Equipment: Collins; 10-meter. ETV: WPSX-TV Clearfield.

RHODE ISLAND

Providence—WD63, Board of Regents for Education, State of Rhode Island & Providence Plantations, 24 Mason St., Providence 02903. 323-ft. above sea level; lat. 41° 48' 16", long. 71° 28' 24". Equipment: Collins; 10-meter. ETV: WSBE-TV Providence.

SOUTH CAROLINA

Columbia—WD55, South Carolina ETV Commission, 2712 Millwood Ave., Columbia 29250. 411-ft. above sea level; lat. 34° 07' 10", long. 80° 56' 16". Equipment: Collins; 10-meter. ETVs: WEBA-TV Allendale; WITV Charleston; WRK-TV Columbia; WJPM-TV Florence; WNTV Greenville.

Conway—WH55, South Carolina ETV Commission, see above. 84-ft. above sea level; lat. 33° 47' 45", long. 79° 00' 19". Equipment: Collins; 10-meter. ETV: WHMC Conway.

Greenwood—WK92, South Carolina ETV Commission, see above. 603-ft. above sea level; lat. 34° 12' 19", long. 82° 07' 22". Equipment: Collins; 10-meter. ETV: WNEH Greenwood.

Rock Hill—WD85, South Carolina ETV Commission, see above. 635-ft. above sea level; lat. 34° 56' 10", long. 80° 59' 38". Equipment: Collins; 10-meter. ETV: WNSC-TV Rock Hill.

Spartanburg—WH91, South Carolina ETV Commission, see above. 845-ft. above sea level; lat. 34° 53' 26", long. 81° 49' 09". Equipment: Collins; 10-meter. ETV: WRET-TV Spartanburg.

Sumter—WD94, South Carolina ETV Commission, see above. 211-ft. above sea level; lat. 33° 55' 19", long. 80° 20' 27". Equipment: Collins; 10-meter. ETV: WRJA-TV Sumter.

SOUTH DAKOTA

Brookings—KD91, South Dakota State University, Brookings 57006. 1682-ft. above sea level; lat. 44° 18' 52", long. 96° 47' 14". Equipment: Collins; 10-meter. ETV: KESD-TV Brookings.

Vermillion—KD70, University of South Dakota, Vermillion 57069. 1132-ft. above sea level; lat. 42° 47' 07", long. 96° 55' 42". Equipment: Collins; 10-meter. ETV: KUSD-TV Vermillion.

TENNESSEE

Chattanooga—WE25, Tennessee State Board of Education, C3-302 Cordell Hull Bldg., Nashville 37219. 707-ft. above sea level; lat. 35° 06' 05", long. 85° 14' 14". Equipment: Collins; 10-meter. ETV: WTCI Chattanooga.

Cookeville—WM42, Tennessee State Board of Education, see above. 1883-ft. above sea level; lat. 36° 10' 34", long. 85° 20' 40". Equipment: Collins; 10-meter. ETV: WCTE Cookeville.

Knoxville—WE68, Tennessee State Board of Education, see above. 954-ft. above sea level; lat. 35° 57' 07", long. 83° 55' 36". Equipment: Collins; 10-meter. ETV: WSJK-TV Sneedville.

Memphis—WE83, Memphis Community TV Foundation, Memphis State University, Box 80,000, Memphis 38152. 348-ft. above sea level; lat. 35° 06' 17", long. 89° 55' 39". Equipment: Collins; 10-meter. ETV: WKNO-TV Memphis.

Nashville—WE58, Nashville Public TV Council Inc., Box 12555, Nashville 37212. 532-ft. above sea level; lat. 36° 08' 07", long. 86° 46' 01". Equipment: Collins; 10-meter. ETV: WDCN-TV Nashville.

TEXAS

Austin—KE73, Southwest Texas Public Bcstg. Council Communications Center, University of Texas, Austin 78712. 797-ft. above sea level; lat. 30° 23' 06", long. 97° 43' 56". Equipment: Collins; 10-meter. ETV: KLRN-TV San Antonio.

College Station—KE20, Texas A & M University, College Station 77843. 384-ft. above sea level; lat. 30° 36' 29", long. 96° 20' 15". Equipment: Collins; 10-meter. ETV: KAMU-TV College Station.

Corpus Christi—KE72, South Texas Educational Bcstg. Council, Box 416, Corpus Christi 78403. 92-ft. above sea level; lat. 27° 39' 19", long. 97° 33' 53". Equipment: Collins; 10-meter. ETV: KEDT Corpus Christi.

Dallas—KD82, Public Communication Foundation for North Texas, 3000 Harry Hines Blvd., Dallas 75201. 470-ft. above sea level; lat. 32° 47' 47", long. 96° 48' 41". Equipment: Collins; 10-meter. ETV: KERA-TV Dallas-Ft Worth.

El Paso—KE96, El Paso Public TV Foundation, Box 146, El Paso 79942. 3932-ft. above sea level; lat. 31° 46' 20", long. 106° 30' 14". Equipment: Collins; 10-meter. ETV: KCOS El Paso.

Houston—KD66, University of Houston, 4513 Cullen Blvd., Houston 77004. 42-ft. above sea level; lat. 29° 42' 52", long. 95° 20' 53". Equipment: Collins; 10-meter. ETV: KUHT Houston.

Killeen—KE74, Central Texas College, Hwy. 190 West, Killeen 76541. 992-ft. above sea level; lat. 31° 07' 06", long. 97° 48' 39". Equipment: Collins; 10-meter. ETV: KNCT Belton.

Lubbock—KE23, Texas Tech University, Tech Station Box 4359, Lubbock 79409. 3287-ft. above sea level; lat. 33° 34' 53", long. 101° 53' 20". Equipment: Collins; 10-meter. Receivers: Collins. ETV: KTXT-TV Lubbock.

San Antonio—E4523, Southwest Texas Public Bcstg. Council, Box 9, San Antonio 78291. 720-ft. above sea level; lat. 29° 25' 00", long. 98° 28' 51". Equipment: Satcom Technologies; 7-meter. ETV: KLRN-TV San Antonio.

San Benito—E4524, Texas Consumer Education & Communications, 2300 W. Hwy. 77, San Benito 78586. Ft. above sea level: N.A.; lat. 26° 09' 46", long. 97° 39' 32". Equipment: Satcom Technologies; 7-meter. ETV: KZLN Harlingen.

UTAH

Provo—KE75, Brigham Young University, Provo 84602. 4740-ft. above sea level; lat. 40° 04' 16", long. 111° 37' 08". Equipment: Collins; 10-meter. ETV: KBYU-TV Provo.

Salt Lake City—KD65, University of Utah, Salt Lake City 84112. 4634-ft. above sea level; lat. 40° 45' 58", long. 111° 51' 03". Equipment: Collins; 10-meter. ETV: KUED Salt Lake City.

VERMONT

Colchester—WE36, University of Vermont & State Agricultural College, Educational Television, Burlington 05401. 359-ft. above sea level; lat. 44° 30' 15", long. 73° 08' 59". Equipment: Collins; 10-meter. ETVs: WETK Burlington; WVER Rutland; WVTB St. Johnsbury; WTVR Windsor.

VIRGINIA

Annandale—WK96, Central Virginia ETV Corp., 8325 Little River Turnpike, Annandale 22003. 435-ft. above sea level; lat. 38° 37' 36", long. 77° 26' 23". Equipment: Collins; 10-meter. ETV: WNVTV Goldvein.

Arlington—WD37, Greater Washington Educational Telecommunications Assn Inc., 3620 27th St. South, Arlington 22202. 50-ft. above sea level; lat. 38° 50' 36", long. 77° 05' 17". Equipment: Collins; 10-meter. ETV: WETA-TV Washington, DC.

† **Bren Mar Park**—E5791, Howard U., 2222 4th St. NW, Washington DC 20059. 258-ft. above sea level; lat. 38° 47' 39", long. 77° 10' 00". Equipment: Andrew; 12-meter. ETV: WHMM Washington, DC.

‡ **Fairfax County**—WD35, Public Bcstg. Service, 475 L'Enfant Plaza West SW, Washington, DC. 20024. 195-ft. above sea level; lat. 38° 47' 39", long. 77° 09' 55". Equipment: Radio Mechanical Structures; 10-meter. ETVs: Various stations throughout U.S.

Harrisonburg—WF69, Shenandoah Valley ETV Corp., Port Republic Rd., Harrisonburg 22801. 1284-ft. above sea level; lat. 38° 24' 41", long. 78° 53' 22". Equipment: Collins; 10-meter. ETV: WVPT Staunton.

Norfolk—WE86, Hampton Roads Educational Telecommunications Assn. Inc., 5200 Hampton Blvd., Norfolk 23508. 52-ft. above sea level; lat. 36° 53' 21", long. 76° 18' 08". Equipment: Collins; 10-meter. ETV: WHRO-TV Hampton-Norfolk.

Richmond—WD75, Central Virginia ETV Corp., 23 Sesame St., Richmond 23235. 400-ft. above sea level; lat. 37° 30' 45", long. 77° 36' 04". Equipment: Collins; 10-meter. ETVs: WCVF-TV & WCWV Richmond.

Roanoke—WE84, Blue Ridge ETV Assn., Box 13246, Roanoke 24032. 1084-ft. above sea level; lat. 37° 14' 54", long. 79° 58' 36". Equipment: Collins; 10-meter. ETVs: WSVN-TV Norton; WBRA-TV Roanoke.

WASHINGTON

Pullman—KE85, Washington State University, Pullman 99164. 2584-ft. above sea level; lat. 46° 43' 50", long. 117° 09' 55". Equipment: Collins; 10-meter. ETV: KWSU-TV Pullman.

Seattle—KE87, University of Washington, Seattle 98195. 122-ft. above sea level; lat. 47° 39' 14", long. 122° 18' 37". Equipment: Collins; 10-meter. ETV: KCTS-TV Seattle.

Spokane—KD98, Spokane School District #81, West 825 Spokane Falls Blvd., Spokane 99201. 2377-ft. above sea level; lat. 47° 36' 35", long. 117° 22' 10". Equipment: Collins; 10-meter. ETV: KSPS-TV Spokane.

Tacoma-Lakewood Center—KE86, Clover Park School District #400, Pierce County, 5214 Steilacoom Blvd., Tacoma 98499. 312-ft. above sea level; lat. 47° 10' 32", long. 122° 29' 35". Equipment: Collins; 10-meter. ETV: KTPS Tacoma.

Satellite Earth Stations

Yakima—KF89, Yakima School District #7, 104 N. 4th Ave., Yakima 98902. 17,127-ft. above sea level; lat. 46° 31' 14", long. 120° 11' 38". Equipment: Collins; 10-meter. ETV: KYVE-TV Yakima.

WEST VIRGINIA

Beckley—WE26, West Virginia Educational Bcstg. Authority, Box AH, Beckley 25801. 2529-ft. above sea level; lat. 37° 47' 06", long. 81° 06' 47". Equipment: Collins; 10-meter. ETV: WSWP-TV Grandview.

Huntington—WE66, West Virginia Educational Bcstg. Authority, see above. 942-ft. above sea level; lat. 38° 29' 42", long. 82° 12' 00". Equipment: Collins; 10-meter. ETV: WPBY-TV Huntington.

Morgantown—WE34, West Virginia Board of Regents, West Virginia University, Morgantown 26506. 1128-ft. above sea level; lat. 39° 38' 49", long. 79° 58' 30". Equipment: Collins; 10-meter. ETV: WNPB-TV Morgantown.

WISCONSIN

Madison—WD60, Board of Regents of University of Wisconsin, Vilas Communication Hall, Madison 53706. 1092-ft. above sea level; lat. 43° 03' 16", long. 89° 28' 42". Equipment: Collins; 10-meter. ETV: WHA-TV Madison.

Milwaukee—WD61, Milwaukee Area District Board of Vocational Technical & Adult Education, 1015 N. Sixth St., Milwaukee 53203. 732-ft. above sea level; lat. 43° 14' 56", long. 87° 58' 48". Equipment: Collins; 10-meter. ETVs: WMVS & WMVT Milwaukee.

WYOMING

Riverton—E4598, Central Wyoming College, Riverton 82501. 5190-ft. above sea level; lat. 43° 01' 52", long. 108° 25' 34". Equipment: Satcom Technologies; 7-meter. ETV: KCWC-TV Riverton.

†**Sheridan**—KU83, Sheridan TV Translator Inc., Box 150, Sheridan 82801. 7218-ft. above sea level; lat. 44° 37' 24", long. 107° 06' 59". Equipment: Scientific-Atlanta; 5-meter. TV translators: K07HC & K55BL.

†**Sundance**—KU84, Sundance Community TV Assn., Sundance 82729. 5798-ft. above sea level; lat. 44° 23' 18", long. 104° 22' 23". Equipment: Scientific-Atlanta; 5-meter. TV translators: K09AC & K12AD.

†**Yellowstone**—KU82, Mammoth Community TV & FM Assn., Box 255 Yellowstone Park 82190. 6498-ft. above sea level; lat. 44° 56' 50", long. 110° 42' 03". Equipment: Scientific-Atlanta; 5-meter. TV translators: K06AD, K10JH & K12GD.

PUERTO RICO

Hato Rey—WJ59, Dept. of Education, Hato Rey, San Juan 00919. 283-ft. above sea level; lat. 18° 14' 45", long. 65° 55' 10". Equipment: Collins; 15.5-meter. ETVs: WIPM-TV Mayaguez; WIPR-TV San Juan.

VIRGIN ISLANDS

Charlotte Amalie—WH90, Virgin Islands Public TV System, Box 7077, St. Thomas 00801. 72-ft. above sea level; lat. 18° 20' 30", long. 64° 55' 16". Equipment: Collins; 10-meter. ETV: WTJX-TV Charlotte Amalie.

EARTH STATIONS SERVING

AS COMMON CARRIERS

COLORADO

Morrison—KD73, Western Tele-Communications Inc., Box 22595, Wellshire Station, Denver 80222. 5995-ft. above sea level; lat. 39° 38' 05", long. 105° 10' 54". Equipment: Scientific-Atlanta; 10-meter. Serves: TV stations & cable systems in Denver & Grand Junction, CO; Omaha, NE & Salt Lake City, UT.

GEORGIA

†**# Atlanta**—E5526, Cox Communications Inc., 1601 W. Peachtree St. NE, Atlanta 30309. 957-ft. above sea level; lat. 33° 47' 54", long. 84° 23' 13". Equipment: Scientific-Atlanta; 10-meter. Serves: WSB-TV Atlanta.

MICHIGAN

Royal Oak Twp.—WH30, Greater Star Link Corp., Turnpike Plaza Bldg., 197 Hwy. 18, East Brunswick, NJ 08816. 693-ft. above sea level; lat. 42° 27' 13", long. 83° 09' 55". Equipment: Scientific-Atlanta; 10-meter. Serves: WGPR-TV Detroit; Metro Home Theatre & MDS.

MISSOURI

Kansas City—KF38, Transponder Corp., 34 East Putnam Ave., Greenwich, CT 06830. 848-ft. above sea level; lat. 39° 04' 04", long. 94° 36' 11". Equipment: Scientific-Atlanta; 10-meter. Receives: Various programming via RCA Satcom & Western Union Westar.

NEVADA

Las Vegas—KQ60, Nevada Pay Television Inc., Suite 19, 3355 Spring Mountain Rd., Las Vegas 89102. 2203-ft. above sea level; lat. 36° 05' 38", long. 115° 11' 04". Equipment: Prodelin; 4.5-meter. Serves: Subscription TV (via MDS).

NEW JERSEY

Vernon Valley—WB81, RCA Global Communications Inc., 60 Broad St., New York, NY 10004. 655-ft. above sea level; lat. 41° 12' 06", long. 74° 31' 36". Equipment: Comtech; 13-meter. Serves: TV stations & cable systems throughout U.S. Transmits: Various programming.

OKLAHOMA

Ranch—KJ26, Satellite Networks Inc., 2940 N.W. 234th St., Edmond 73034. 1075-ft. above sea level; lat. 35° 42' 39", long. 97° 34' 05". Equipment: Andrew; 10-meter. Serves: Oklahoma City metropolitan area.

†**Tulsa**—United Video Inc., 5200 S. Harvard, Suite 4-D, Tulsa 74135. Transportable. Equipment: Harris 6.1-meter. Serves: Various stations throughout U.S. Receives: Live network programming.

WASHINGTON

Issaquah—KD45, Western Tele-Communications Inc., Box 22595, Wellshire Station, Denver, CO 80222. 178-ft. above sea level; lat. 47° 30' 09", long. 122° 01' 37". Equipment: Scientific-Atlanta; 10-meter. Serves: TV stations in Portland, Seattle, Spokane & Yakima. Receives: Independent news & sports events.

COMMUNICATIONS DAILY

Please enter my subscription to COMMUNICATIONS DAILY—the only daily newsletter service covering the total communications industry for only \$1240 per year.

Please add \$69.30 D.C. tax, where applicable.
Foreign price is \$1357.

Please Print

Name

Position or title

Firm

Address

City

State

Zip Code

Nature of Business

Signature

Note: Prices subject to change without notice.

VIDEO WEEK

Please enter my subscription to VIDEO WEEK—the weekly newsletter devoted to the business of program sales & distribution for videocassettes, discs, pay TV & allied new media at \$417 per year, plus \$20 delivery.* Foreign delivery charge is \$62.

*Please add 6% D.C. tax on subscription amount, where applicable.

Please Print

Name

Position or title

Firm

Address

City

State

Zip Code

Nature of Business

Signature

Note: Prices subject to change without notice.

EXTRA COPIES

Television & Cable Factbook

The Authoritative Reference for the Television, Cable and Electronics Industries.

Please send me extra subscriptions for the 1985 Television & Cable Factbook (set includes the Stations Volume and the Cable & Services Volume)

\$165.00 each* — 1-9 copies

\$149.00 each* — 10 or more copies

* Plus \$8.00 Delivery per copy/Foreign

Delivery is \$15

(Please include 6% D.C. tax on book cost, where applicable.)

ALL ORDERS MUST BE PREPAID.

Please Print

Name

Position or title

Firm

Address

City

State

Zip Code

Nature of Business

Signature

Note: Prices subject to change without notice.

SATELLITE WEEK

Please enter my subscription to SATELLITE WEEK—the authoritative news service for satellite communications and allied fields at \$442 per year, plus \$20 delivery.* Foreign delivery charge is \$62.

*Please add 6% D.C. tax on subscription amount, where applicable.

Please Print

Name

Position or title

Firm

Address

City

State

Zip Code

Nature of Business

Signature

Note: Prices subject to change without notice.



NO POSTAGE
NECESSARY
IF MAILED
IN THE
UNITED STATES

BUSINESS REPLY CARD


FIRST CLASS PERMIT NO. 10388 WASHINGTON D.C.

POSTAGE WILL BE PAID BY ADDRESSEE

Television Digest

1836 Jefferson Place N.W.

Washington, D. C. 20036



NO POSTAGE
NECESSARY
IF MAILED
IN THE
UNITED STATES

BUSINESS REPLY CARD


FIRST CLASS PERMIT NO. 10388 WASHINGTON D.C.

POSTAGE WILL BE PAID BY ADDRESSEE

Television Digest

1836 Jefferson Place N.W.

Washington, D. C. 20036



NO POSTAGE
NECESSARY
IF MAILED
IN THE
UNITED STATES

BUSINESS REPLY CARD

FIRST CLASS PERMIT NO. 10388 WASHINGTON D.C.

POSTAGE WILL BE PAID BY ADDRESSEE

Television Digest

1836 Jefferson Place N.W.

Washington, D. C. 20036



NO POSTAGE
NECESSARY
IF MAILED
IN THE
UNITED STATES

BUSINESS REPLY CARD

FIRST CLASS PERMIT NO. 10388 WASHINGTON D.C.

POSTAGE WILL BE PAID BY ADDRESSEE

Television Digest

1836 Jefferson Place N.W.

Washington, D. C. 20036



CABLE and STATION COVERAGE ATLAS

This new, revised standard reference work, indispensable to everyone in the cable, broadcast and related industries, contains features to be found in no other single source.

Please send me a brochure and order card on the latest edition of the CABLE AND STATION COVERAGE ATLAS.

Please Print

Name

Position or title

Firm

Address

City

State

Zip Code

Nature of Business

Signature

Television Digest SUBSCRIPTION ORDER CARD

Television Digest with Consumer Electronics
(Newsletter only)

- Yearly subscription** \$437*
Combination Weekly Newsletter, plus TV and Cable Action Updates.
- Yearly subscription** \$557**
Combination Weekly Newsletter, plus TV and Cable Action Updates, plus Radio Action Update.
- Yearly subscription** \$657**
Combination TV and Cable Action Updates.
- Yearly subscription** \$202**
- FREE** A 4 week introductory subscription to Television Digest w/Consumer Electronics.

(Please add 6% D.C. tax to subscription amount, where applicable.) Ask about foreign delivery charges.

* Plus \$20.00 Delivery ** Plus \$30.00 Delivery

Please Print

Name

Position or title

Firm

Address

City

State

Zip Code

Nature of Business

Signature

Note: Prices subject to change without notice.

FACTBOOK RESEARCH, INC.

Telecommunications Research in Broadcasting, Cable and Related Areas

- 1) Special analyses—tailored to meet specific needs.
- 2) Reports developed for industry and government to aid marketing, manufacturing and regulatory planning with firmer base of solid, up-to-the-minute information than ever before.
- 3) New kinds of data not now available, gathered and analyzed at specification of client.

If you have a project or a problem, call or write:

Lynn Levine, Director
Factbook Research Inc.
1836 Jefferson Place NW
Washington, D.C. 20036

Phone: 202-872-9200

ELECTRONIC DELIVERY

Instant Access at the Touch of a Button!

Television Digest Inc. introduces you to the timeliness and ease of electronic delivery.

In addition to providing instant access to its newsletter information services, the Television Digest system features a key word search capability and headline scan function designed to save you valuable time and effort.

For more information about this dynamic new service, fill out the card below and return it to us.

Please Print

Name

Position or title

Firm

Address

City

State

Zip Code

Nature of Business

Phone No.

Signature



NO POSTAGE
NECESSARY
IF MAILED
IN THE
UNITED STATES

BUSINESS REPLY CARD
FIRST CLASS PERMIT NO. 10388 WASHINGTON D.C.

POSTAGE WILL BE PAID BY ADDRESSEE

Television Digest
1836 Jefferson Place N.W.
Washington, D. C. 20036



NO POSTAGE
NECESSARY
IF MAILED
IN THE
UNITED STATES

BUSINESS REPLY CARD
FIRST CLASS PERMIT NO. 10388 WASHINGTON D.C.

POSTAGE WILL BE PAID BY ADDRESSEE

Television Digest
1836 Jefferson Place N.W.
Washington, D. C. 20036



NO POSTAGE
NECESSARY
IF MAILED
IN THE
UNITED STATES

BUSINESS REPLY CARD
FIRST CLASS PERMIT NO. 10388 WASHINGTON D.C.

POSTAGE WILL BE PAID BY ADDRESSEE

Television Digest
1836 Jefferson Place N.W.
Washington, D. C. 20036




NO POSTAGE
NECESSARY
IF MAILED
IN THE
UNITED STATES

BUSINESS REPLY CARD
FIRST CLASS PERMIT NO. 10388 WASHINGTON D.C.

POSTAGE WILL BE PAID BY ADDRESSEE

Television Digest
1836 Jefferson Place N.W.
Washington, D. C. 20036



Major Multiple Owners

Group Ownership of Television Stations

ACKERLEY COMMUNICATIONS INC.—1111 3rd Ave., Seattle, WA 98101. Phone: 206-624-2888. Owns WIXT(TV), Syracuse, NY; KKTU, Colorado Springs, CO & KGET(TV) Bakersfield, CA; is buying KJR(AM), Seattle, WA. **Executives:** Barry A. Ackerley, pres.; Lewis B. Blakeney Jr., secy.-treas.

Represented (legal) by Rubin, Winston & Diercks.

ADAMS COMMUNICATIONS—109 Bushaway Rd., No. 100, Wayzata, MN 55391. Phone: 612-473-5434. Owns WILX-TV, Lansing-Onondaga; WGTU(TV), Traverse City; WGTQ(TV), Sault Ste. Marie, MI; KAUZ-TV, Wichita Falls, TX; WWLP(TV), Springfield, MA; WKEF(TV), Dayton, OH; KSTU(TV), Salt Lake City, UT; WRTH(AM), Wood River, IL; KEZK(FM), St. Louis, MO; WTWN & WLAV(FM), Grand Rapids, MI. **Executives:** Stephen Adams, pres.; Paul Brissette, exec. v.p.; Lewis Caster, v.p., finance.

Represented (legal) by Shrinky, Weitzman & Eisen, P.C.

ALLBRITON COMMUNICATIONS CO.—800 17th St. NW, Suite 301, Washington, DC 20006. Phone: 202-789-2130. Owns WJLA-TV, Washington, DC; WSET-TV, Lynchburg, VA; WCIV(TV), Charleston, SC; KATV, Little Rock, AR; KTUL-TV, Tulsa, OK. **Executives:** Joe L. Allbriton, chmn.; Thomas B. Cookerly, pres., Broadcast Div.; Michael H. Moore, pres., Newspaper Div. For Allbriton Newspapers, see Newspaper Ownership of TV Stations.

Represented (legal) by Hogan & Hartson.

Represented (sales) by Petry Television Inc.

AMERICAN BROADCASTING COS. INC.—1330 Ave. of the Americas, New York, NY 10019. Phone: 212-887-7777. Owns & operates WABC-TV-AM & WPLJ(FM), New York, NY; WLS-TV-AM-FM, Chicago, IL; KABC-TV-AM & KLOS(FM), Los Angeles, CA; KGO-TV-AM, San Francisco, CA; WXYZ-TV & WRIF(FM), Detroit, Mich.; WMAL & WRQX(FM), Washington, DC; KSRR(FM), Houston, TX & KTKS(FM), Denton (Dallas), TX. **Executives:** Leonard H. Goldenson, chmn.; Elton H. Rule, vice chmn.; Frederick S. Pierce, pres.

AMERICAN FAMILY CORP.—1932 Wynnton Rd., Columbus, GA 31999. Phone: 404-323-3431. Owns American Valley Bcstg. Co., licensee of WAFF(TV), Huntsville-Decatur, AL; American Hirsch Bcstg. Co., licensee of KFVS-TV, Cape Girardeau, MO; American Savannah Bcstg. Co., licensee of WTOG-TV, Savannah, GA; American Black Hawk Bcstg. Co., licensee of KWWL(TV), Waterloo-Cedar Rapids, IA & KTIV(TV), Sioux City, IA. **Executives:** John B. Amos, chmn., parent co. & chief exec. officer; Leroy Paul, chief operating officer; Walter McCroba, pres., Southern Div.; Harry Slife, pres., Blackhawk Div.

Represented (legal) by Schnader, Harrison, Segal & Lewis.

Represented (engineering) by A. D. Ring & Associates.

Represented (sales) by Blair Television; Katz Television.

ARLINGTON BROADCAST GROUP—3500 Ocean Park Blvd., Suite 106, Santa Monica, CA 90405. Phone: 213-450-6600. Operates KNXV-TV, Phoenix, AZ; WCGV-TV, Milwaukee, WI; WQTV, Boston, MA; WTTQ(TV), Birmingham, AL; Arlington Productions Inc.; Arlington Television Sales Inc., producers & distributors of entertainment & sports programs & series; Horizon International Inc., a technical & engineering services company. **Executives:** Byron H. Lasky, chmn.; Edwin Cooperstein, pres.; Donald A. Spiegelman, exec. v.p.; Robert L. Oppenheim, v.p. & gen. counsel; Stanley Pesner, v.p. & treas.; Moana Wheeler, secy.; Arleene Gornel, asst. secy.

Represented (legal) by Fletcher, Heald & Hildreth.

Represented (engineering) by Horizon International Inc.

Represented (sales) by Katz Independent TV Sales; Seltel (Boston).

BACKE COMMUNICATIONS INC.—2820 E. Saginaw St., Lansing, MI 48904. Phone: 517-372-8282. Owns WLNS-TV, Lansing, MI; WKBT-TV, La Crosse, WI. **Executives:** John D. Backe, chmn.; James M. King, pres.

Represented (legal) by Hogan & Hartson.

Represented (sales) by Harrington, Righter & Parsons Inc.; Avery-Knodel Inc.; Hyett/Ramsland.

CY N. BAHAKEL COMMUNICATIONS—Box 32488, Charlotte, NC 28232. Phone: 704-372-4434. Owns WABG-TV-AM, Greenwood, MS; WKAB-TV, Montgomery, AL; WOLO-TV, Columbia, SC; WCCB(TV), Charlotte, NC; WBBJ-TV, Jackson, TN; WBAK-TV, Terre Haute, IN; WRSP-TV, Springfield, IL; KXEL & KCNB(FM), Waterloo, IA; WWOD & WKZZ(FM), Lynchburg, VA; WDOD-AM-FM, Chattanooga, TN; WLBJ-AM-FM, Bowling Green, KY; WKIN & WZXY(FM), Kingsport, TN and is a multiple cable system operator. Bahakel is buying WJAK(AM), Jackson, TN; WKTU(FM), North Charleston, SC; KILQ(FM), Colorado Springs, CO. **Executives:** Cy N. Bahakel, pres.; Michael R. Kassner, exec. v.p.; Lorraine Lancaster, sr. v.p.; Phyllis Modlin, v.p.; Buddy Bahakel, dir. of

radio; Jack Davidson, dir. of engineering; Bryan Baker, assoc. dir. of engineering; Amy Bahakel, dir. of promotions.

Represented (legal) by Jeffrey W. Malickson.

Represented (sales) by Katz Television (television); Christal Co. (radio).

H. & E. BALABAN—190 N. State St., Chicago, IL 60601. Phone: 312-372-2262. Own 47.5% of WTVO, Rockford, IL. **Executives:** Harry Balaban, chmn.; Elmer Balaban, pres.-treas.; Harold Froelich, mgr., WTVO. Harry Balaban & Elmer Balaban own 50% each of WICD(TV), Champaign, IL. Balaban Television Corp. owns 53.666% of WCLQ-TV, Cleveland, OH.

BEAM BROADCASTERS LTD.—50 Mashta Dr., Key Biscayne, FL 33149. Phone: 305-361-1211. Owns WCFT-TV, Tuscaloosa, AL; WDAM-TV, Laurel-Hattiesburg, MS; KYEL-TV, Yuma, AZ. **Executives:** Frank L. Beam, chmn.-pres.; Thomas H. Custer, pres.

Represented (legal) by Hogan & Hartson.

Represented (sales) by Avery-Knodel.

BELO BROADCASTING CORP.—Communications Center, Dallas, TX 75202. Phone: 214-748-9631. Owns WFAA-TV, KRQX(AM) & KZEW(FM), Dallas, TX; KOA(AM), KOAQ(FM), Denver, CO; KHOU-TV, Houston, TX; KOTV(TV), Tulsa, OK; KXTV(TV), Sacramento, CA; WVEC-TV, Hampton/Norfolk, VA. **Executives:** James M. Moroney Jr., chmn.; Ward L. Huey, pres.; Denson Walker, v.p., administration; Lee Salzberger, v.p., programming & research; Frank Davis, v.p., engineering & operations; Jay Hoker, v.p., radio; Dave Lane, pres., WFAA-TV; Terry Ford, pres., KHOU-TV; John Irvin, v.p. & gen. mgr., KOTV; Al Howard, v.p. & gen. mgr., KXTV; Bill Beindorf, v.p. & gen. mgr., WVEC-TV; Gene Boivin, v.p. & gen. mgr., KRQX & KZEW; Lee Larsen, v.p. & gen. mgr., KOA-KOQ.

Represented (legal) by Covington & Burling.

Represented (engineering) by Carl T. Jones Associates.

Represented (sales) by Petry Television Inc.; Harrington, Righter & Parsons Inc.

A. RICHARD BENEDEK—985 Fifth Ave., New York, NY 10021. Phone: 212-744-2333. Owns WBKO(TV), Bowling Green, KY; 82.5% of WTAP-TV, Parkersburg, WV; 50% of WYTV, Youngstown, OH.

Represented (legal) by Wilner & Scheiner (WTAP-TV & WYTV); Crowell & Moring (WBKO).

Represented (sales) by Avery-Knodel (WTAP-TV & WYTV); Katz Television (WBKO).

BEVERLY HILLS HOTEL CORP.—c/o KGMC, 1501 N.E. 85th St., Oklahoma City, OK 73113. Phone: 405-478-3434. Owns KITN(TV), Minneapolis-St. Paul, MN; 85% of KGMC(TV), Oklahoma City, OK. **Executives:** Burton Slatkin, pres.-treas.; Robert Mathis, v.p.

JOHN BLAIR & COMPANY—1290 Ave. of the Americas, New York, NY 10104. Phone: 212-603-5000. TWX: 710-581-4351. Owns KSBW-TV, Salinas-Monterey, CA; KSBY-TV, San Luis Obispo-Santa Maria-Santa Barbara, CA; KOKH-TV, Oklahoma City, OK; WKAQ-TV, San Juan, PR; WFLA-AM-FM, Tampa, FL; WIBC(AM) & WNAP(FM), Indianapolis, IN; WHDH & WCOZ(FM), Boston, MA; KVIL-AM-FM, Dallas, TX. **Executives:** Jack W. Fritz, pres. & chief exec. officer; Reid L. Shaw, pres., owned TV stations div.; James C. Hiliard, pres., owned radio stations div.; James A. Jurist, v.p.-treas.; R. Peter Zimmermann, v.p.-controller; Josef B. Rosenberg, v.p., corporate relations; Ellen C. Conlon, secy.; Thomas J. McKee, v.p. & gen. counsel.

Represented (legal) by Covington & Burling.

Represented (sales) by Blair Television.

BONNEVILLE INTERNATIONAL CORP.—Broadcast House, Triad Center, Salt Lake City, UT 84180-1160. BIC is licensee of KBIG(FM), Los Angeles, CA; KMBZ & KMBR(FM), Kansas City, MO; WCLR(FM), Skokie/Chicago, IL; KAAM & KAFM(FM), Dallas, TX; KSL-TV-AM, Salt Lake City, UT; KOIT(AM), San Francisco, CA. BIC owns 100% of Radio New York Worldwide Inc., licensee of WRFM(FM), New York, NY; 99.9%

Looking for **BIG** Visibility
At a Low Cost?
Professional Cards Work!
Call the advertising department at:
202/872-9200

Group Stations

of KIRO Inc., licensee of KIRO-TV-AM & KSEA(FM), Seattle, WA; 55.16% of Bay Area Bcstg. Co. (44.84% owned by KIRO Inc.), licensee of KOIT-FM, San Francisco, CA. BIC is 100% owned by Deseret Management Corp., which is wholly owned by the Corporation of The President of the Church of Jesus Christ of Latter-day Saints which also owns Brigham Young University, a separate corporation which is licensee of KBYU-TV-FM, Provo, UT, both non-commercial educational stations & Ricks College, a separate corporation which is licensee of non-commercial educational station KRIC(FM), Rexburg, ID. **Executive:** Arch L. Madsen, pres.

Represented (legal) by Wilkinson, Barker, Knauer & Quinn.

Represented (sales) by Petry Television Inc. (TV); Torbet Radio (radio).

M. N. BOSTICK—Box 7568, Waco, TX 76710. Owns 12.465% of KWTX-TV-AM-FM, Waco, TX; 29.972% of KXII(TV), Ardmore, OK-Sherman-Denison, TX & KLFY-TV, Lafayette, LA; 10% of KBTX-TV, Bryan, TX.

BUFORD TELEVISION—Box 9090, Tyler, TX 75711. Phone: 214-561-4411. Owns KLTW, Tyler, TX; KTRE-TV, Lufkin, TX; has interest in WBTV(TV), Cincinnati, OH; KTMA-TV, Minneapolis-St. Paul, MN; WLBT-TV, Jackson & WLBM-TV, Meridian, MS. **Executives:** Robert P. Buford, chmn.; Frank Melton, pres., broadcast div.; Ron Jones, gen. mgr., KLTW; Tom Ramey, gen. mgr., KTRE-TV.

Represented (legal) by McKenna, Wilkinson & Kittner.

Represented (engineering) by Jules Cohen & Associates.

Represented (sales) by Katz Television.

BURKE BROADCASTING CO.—1800 Judson Rd., Longview, TX 75606. Owns KGNS-TV, Laredo, TX; KYCU-TV, Cheyenne, WY; KSTF(TV), Scottsbluff, NE; KTVS(TV), Sterling, CO; has interest in KBLU(AM) & KTTI(FM), Yuma, AZ. **Executives:** A. T. Burke, pres.; K. Dillon Schickli, v.p.-secy.-treas.

CALIFORNIA-OREGON BROADCASTING INVESTMENTS—125 S. Fir, Medford, OR 97501. Phone: 503-779-5555. Owns KRCR-TV, Redding, CA; Oregon Bcstg. Co., which owns KOB(TV), Medford, OR; KOTI(TV), Klamath Falls, OR; KAGI, Grants Pass, OR; KEKA-AM-FM, Eureka, CA; 50% of KPIC(TV), Roseburg, OR. **Executives:** William B. Smullin, pres.; Richard Green, Patricia C. Smullin, Del Cantrall & Carol Anne Brown, v.p.s; Patricia D. Smullin, treas.

Represented (sales) by Blair Television.

CAMELLIA CITY TELECASTERS INC.—Box 40, Sacramento, CA 95801. Phone: 916-454-4422. Owns KTXL(TV), Sacramento, CA; KDVR(TV), Denver, CO; KPDX(TV) Vancouver, WA-Portland, OR. **Executive:** Jack F. Matrangola, pres.

Represented (legal) by Arent, Fox, Kintner, Plotkin & Kahn.

Represented (engineering) by Hammett & Edison Inc.

Represented (sales) by MMT Sales Inc.

CAPITAL CITIES COMMUNICATIONS INC.—24 East 51st St., New York, NY 10022. Phone: 212-421-9595. Owns & operates WTVD, Durham, NC; KTRK-TV, Houston, TX; WKBW-TV-AM, Buffalo, NY; WPVI-TV, Philadelphia, PA; WTNH-TV, New Haven, CT; KFSN-TV, Fresno, CA; WFTS(TV), Tampa, FL; WPAT-AM-FM, Paterson, NJ-New York, NY; WJR(AM) & WHY(TV), Detroit, MI; KZLA-AM-FM, Los Angeles, CA; WPRO-AM-FM, Providence, RI; WBAP & KSCS(FM), Fort Worth-Dallas, TX; WKHX(FM), Marietta-Atlanta, GA; has multiple cable holdings. **Executives:** Thomas S. Murphy, chmn. & chief exec. officer; Daniel B. Burke, pres. & chief operating officer; Joseph P. Dougherty, exec. v.p. & pres., Broadcast Div.; John B. Fairchild, exec. v.p.; John B. Sias, exec. v.p. & pres., Publishing Div.; William R. James, exec. v.p. & pres., Cable TV Div.; Ronald J. Doerfler, exec. v.p. & chief financial officer; Andrew Jackson, v.p.; Robert W. Gelles, v.p.-treas.; Gerald Dickler, secy.; Allan J. Edelson, controller. Broadcast Div.: Joseph P. Dougherty, pres.; James P. Arcara, exec. v.p., radio; Robert O. Niles, v.p. & dir. of engineering. Presidents & gen. mgrs.: Lawrence J. Pollock, WPVI-TV; Kenneth M. Johnson, KTRK-TV; Philip R. Beuth, WKBW-TV; Peter K. Orne, WTNH-TV; Paul L. Bures Jr., WTVD; Marc Edwards, KFSN-TV; Frederick D. Weinhaus, WPAT-AM-FM; Verners J. Ore, KZLA-AM-FM; Ronald R. Pancratz, WJR(AM) & WHY(TV); Warren Potash, WBAP(AM) & KSCS-FM; Timothy J. Gorman Jr., WKBW(AM); Aaron M. Daniels, WPRO-AM-FM; Norman S. Schruft, WKHX(FM). G. Alan Nesbitt, v.p. & news director, WPVI-TV; James E. Masucci, v.p., operations & programming dir., KTRK-TV; Richard C. Shepard, v.p. & gen. sales mgr., WKBW-TV; James E. Long, v.p. & gen. sales mgr., WJR(AM). For other interests, see Newspaper Ownership of TV Stations; Book & Periodical Publishing Firms with TV Station Ownership.

Represented (legal) by Hall, Dickler, Lawler, Kent & Friedman; Wilmer, Cutler & Pickering.

CBN CONTINENTAL BROADCASTING NETWORK INC.—CBN Center, Virginia Beach, VA 23463. Phone: 804-424-7777. Owns WYAH(TV), Portsmouth, VA; KXTX-TV, Dallas, TX; WXNE(TV), Boston, MA; WXRI-FM, Portsmouth-Norfolk, VA. **Executives:** M. G. Robertson, pres.; Robert E. Johnson, senior v.p. Vice presidents & gen. mgrs.: Tom Smith, WYAH; Roger Baerwolf, KXTX-TV; Bill Knight, WXNE.

Represented (legal) by Fisher, Wayland, Cooper & Leader.

Represented (engineering) by Edward F. Lorentz & Associates.

Represented (sales) by TeleRep Inc. (Norfolk); Katz Independent TV Sales Inc. (Dallas & Boston).

CBS INC.—51 West 52nd St., New York, NY 10019. Phone: 212-975-4321. Owns & operates WCBS-TV-AM-FM, New York, NY; KCBS-TV, KNX(AM)

& KKHR(FM), Los Angeles, CA; WBBM-TV-AM-FM, Chicago, IL; WCAU-TV-AM-FM, Philadelphia, PA; KMOX-TV-AM & KHTR(FM), St. Louis, MO; KCBS(AM) & KRQR(FM), San Francisco, CA; WHTT(FM), Boston, MA. **Executives:** Thomas H. Wyman, chmn., pres. & chief exec. officer; Gene F. Jankowski, v.p. & pres., CBS/Broadcast Group; Neil E. Derrough, pres., CBS TV Stations Div.; Robert L. Hosking, pres., CBS Radio Div.

CENTRAL MINNESOTA TELEVISION CO.—720 Hawthorne St., Alexandria, MN 56308. Phone: 612-763-5166. Owns & operates KCMT(TV) & KCMT-FM, Alexandria; KNMT(TV), Walker, MN; KXJB-TV, Fargo-Valley City, ND. **Executives:** Thomas Barnes Jr., pres.; Glenn Flint, v.p. & gen. mgr.

Represented (legal) by Pierson, Ball & Dowd.

Represented (sales) by Avery-Knodel Inc. (New York); Hurley Co. (Minneapolis).

CHICAGO TRIBUNE-NEW YORK NEWS—See Tribune Broadcasting Co.

CHRIS-CRAFT INDUSTRIES INC.—600 Madison Ave., New York, NY 10022. Phone: 212-421-0200. Wholly-owned subsidiaries comprising Chris-Craft Industries Television Bcstg. Div. (915 N. La Brea, Hollywood, CA 90038. Phone: 213-851-1000) are KCOP(TV), Los Angeles, CA; KPTV(TV), Portland, OR. **Executive of Bcstg. Div.:** Evan Thompson, pres. **Note:** Chris-Craft Industries Inc. owns over 50% of United Television Inc. (see listing).

Represented (legal) by Hogan & Hartson.

CHRONICLE BROADCASTING CO.—Box 3412, 1001 Van Ness Ave., San Francisco, CA 94119. Phone: 415-441-4444. Owns KRON-TV, San Francisco, CA; WOWT, Omaha, NE; KAKE-TV, Wichita & KUPK-TV, Garden City, KS; is subsidiary of Chronicle Publishing Co. which publishes San Francisco Chronicle. Has multiple cable holdings through Western Communications Inc. **Executives:** Francis A. Martin, pres. & chief exec. officer; James H. Smith, v.p. & gen. mgr., KRON-TV; Edward Zachary, v.p. & gen. mgr., WOWT; Robert E. Dalton, pres. & gen. mgr., KAKE-TV.

Represented (legal) by Fletcher, Heald & Hildreth.

Represented (engineering) by A. D. Ring & Associates.

Represented (sales) by Petry Television Inc.

CLAY COMMUNICATIONS INC.—1001 Virginia St. E., Charleston, WV 25301. Owns 80% of Clay Bcstg. Corp. which owns WWAY(TV), Wilmington, NC; 100% of Clay Bcstg. Corp. of East Texas Television Corp. which owns KJAC-TV, Port Arthur-Beaumont, TX; Clay Bcstg. Corp. of Miss., licensee of WAPT(TV), Jackson, MS; 100% of Daily Mail Publishing Co. which publishes Charleston Daily Mail & owns Beckley Newspapers Inc. which publishes Beckley Post-Herald & Raleigh Register, Beckley, WV; 100% owner of the Enquirer-Journal, Monroe, NC & the Shelby Daily Star, NC. **Clay Communications executives:** Lyell B. Clay, chmn. of the board; John F. McGee, pres.; George Diab, v.p.; Buckner Clay, v.p. & secy.; Charles M. Avampato, v.p. & treas. Clay Realty Co., controlled by Lyell B. Clay, owns Clay Media Inc. which owns WCHV(AM) & WWWV(FM), Charlottesville, VA.

COMMERCIAL DISPATCH PUBLISHING CO.—See Birney Imes Jr.

COMMERCIAL RADIO INSTITUTE INC.—3500 Parkdale Ave., Baltimore, MD 21211. Phone: 301-462-4500. Licensee of WPTT-TV, Pittsburgh, PA; permittee of WTTE(TV), Columbus, OH; interest in WBFF(TV), Baltimore, MD. Principals have interest in applicants for Ch. 38, St. Petersburg, FL; Ch. 63, Bloomington, IN; Ch. 48, Burlington, NJ. **Executives:** Julian S. Smith, pres.; Frederick M. Himes Jr., exec. v.p./station operations; Robert L. Simmons, v.p./sales.

Represented (legal) by Fisher, Wayland, Cooper & Leader.

Represented (engineering) by Carl T. Jones Associates.

Represented (sales) by Seftel Inc.

SHERWOOD L. CORNER & GILBERT D. MOYLE—Box 677, Rapid City, SD 57709. Own KEVN-TV, Rapid City; KIVV-TV, Lead-Deadwood & KDLT(TV), Mitchell-Sioux Falls, SD; hold CP for KSBN, Ch. 16, Scottsbluff, NE.

Represented (legal) by Haley, Bader & Potts.

Represented (sales) by Avery-Knodel Television.

COSMOS BROADCASTING CORP.—Box 789, Greenville, SC 29602. Phone: 803-292-4370. Owns WIS-TV-AM, Columbia, SC; WSFA-TV, Montgomery, AL; WDSU-TV, New Orleans, LA; WTOL-TV, Toledo, OH; WAVE-TV, Louisville, KY; WFIE-TV, Evansville, IN; WMT-AM-FM, Cedar Rapids, IA; WAVE(FM), Sarasota, FL. **Executives:** Macon G. Patton, chmn. & chief exec. officer; James R. Sefer, pres.; John C. Thorne, v.p., administration & development; Joseph P. Gill, v.p., engineering; H. Lee Browning, v.p., broadcast services; William D. Ridings, v.p. & controller; Dixon C. Lovvorn, senior v.p.; Charles A. Whitehurst, James M. Keelor, Conrad L. Cagle, Larry M. Edwards, Charles T. Jones Jr., Michael J. Corken & Guy W. Hempel, v.p.s.

Represented (legal) by Dow, Lohnes & Albertson.

COWLES BROADCASTING INC.—Suite 500, 444 Seabreeze Blvd., Daytona Beach, FL 32018. Phone: 904-258-1800. Owns KCCI-TV, Des Moines, IA; WESH-TV, Daytona Beach-Orlando, FL. **Executives:** Gardner Cowles, honorary chmn.; Marvin C. Whatmore, chmn., exec. committee; Francis J. Barry, vice-chmn. & chief exec. officer; John M. Haberlan, pres. & chief operating officer; David Menzel, v.p. & treas. **Note:** Merger into H & C Communications pending.

Represented (legal) by Marmet & McCombs, P.C.

Represented (engineering) by Smith & Powstenko.
Represented (sales) by Katz Television.

COX COMMUNICATIONS INC.—1400 Lake Hearn Dr. NE, Atlanta, GA 30319. Phone: 404-843-5000. Controls WHIO-TV-AM-FM, Dayton, OH; WSB-TV-AM-FM, Atlanta, GA; WSOC-TV-AM-FM, Charlotte, NC; KTVU, Oakland-San Francisco, CA; WPXI(TV), Pittsburgh, PA; KDNL-TV, St. Louis, MO; WKBD-TV, Detroit, Mich.; WAGO(FM), Elmwood Park (Chicago), IL; WIOD & WAIA(FM), Miami, FL; WZGO(FM), Philadelphia, PA; KFI & KOST(FM), Los Angeles, CA. Cox also owns Cox Cable Communications, multiple cable system operator; Wholesale Auto Auctions; TeleRep Inc. For Cox newspapers, see Newspaper Ownership of TV Stations. **Executives:** William A. Schwartz, pres. & chief executive officer; Walter C. Liss Jr., pres., broadcasting div.; Stanley G. Mouse, senior v.p.; David R. Van Valkenburg, exec. v.p. & pres., Cox Cable Communications; John R. Dillon, v.p., finance; Raymond J. Tucker, v.p.-secy.; Michael S. Kievmann, senior exec. v.p.; John D. Furman, asst. secy., dir. of broadcast standards.

Represented (legal) by Dow, Lohnes & Albertson.
Represented (sales) by TeleRep Inc.

Washington office: Suite 169, 400 North Capitol St. 20001. Phone: 202-737-0277. Andrew M. Cassells, bureau chief.

HUGH E. DAVIS—Box 10028, Yakima, WA 98909. Phone: 509-248-2300. Owns KNDO(TV), Yakima & KNDU(TV), Richland, WA; has interest in KMTR-TV, Eugene, OR.

DES MOINES REGISTER AND TRIBUNE CO.—715 Locust St., Des Moines, IA 50304. Phone: 515-284-8000. Owns WQAD-TV, Moline, IL; KHON-TV, Honolulu; KALI-TV, Wailuku, HI; KYXI, Oregon City; KGON(FM), Portland, OR; WIBA-AM-FM, Madison, WI. **Executives:** David Kruidenier, chmn.; Michael G. Gartner, pres.; Richard Gilbert, pres. of Broadcast Group; Gary G. Gerlach, James P. Gannon, James Kiser, John Kemp & Glenn Roberts, v.p.s.; Barbara M. Mack, gen. counsel; Joseph Thornton, chief counsel for bcstg.; Ronald J. Peterson, chief financial officer.

Represented (legal) by Marmet & McCombs, P.C.

DIVERSIFIED COMMUNICATIONS—5 Milk St., Portland, ME 04112. Phone: 207-774-5981. Operates WABI-TV-AM & WBGW(FM), Bangor, ME; WCJB(TV), Gainesville, FL. **Executives:** Horace A. Hildreth Jr., pres.; George J. Gonyar, gen. mgr., Bangor; Alex Skiffington, gen. mgr., Gainesville.

Represented (legal) by Fly, Shuebruk, Gaguine, Boros, Schulkind & Braun.
Represented (engineering) by Cohen & Dippell, P.C.

Represented (sales) by Blair Television (Bangor); Katz Television (Gainesville); Kettel-Carter Inc.; Torbet.

R. H. DREWRY GROUP—Box 708, Lawton, OK 73502. Mr. Drewry owns 69% of KSWO-TV-AM, Lawton, OK; 90% of KRHD-AM-FM, Duncan, OK & is stockholder in KFDA-TV, Amarillo, TX. **Executives:** R. H. Drewry, chmn.; Larry Patton, gen. mgr., KSWO-TV; Harry Neuhardt, general mgr., KFDA-TV.

Represented (legal) by James E. Greeley.
Represented (sales) by Avery-Knodel Inc.

EUGENE TELEVISION INC.—Box 1313, Eugene, OR 97440. Phone: 503-342-4961. Owns KVAL-TV, Eugene, OR; KCBY-TV, Coos Bay, OR; KBCI-TV, Boise, ID; 50% of KPIC(TV), Roseburg, OR.

Represented (legal) by Dow, Lohnes & Albertson.
Represented (engineering) by A. D. Ring & Associates.
Represented (sales) by Katz Television; Art Moore Inc.

EVENING NEWS ASSOCIATION—615 Lafayette Blvd., Detroit, MI 48231. Phone: 313-222-2635. Owns & operates WWJ(AM) & WJOL(FM), Detroit, MI; KOLD-TV, Tucson, AZ; WALA-TV, Mobile, AL; KTVY, Oklahoma City, OK; WDMV-TV, Washington, DC; KVUE-TV, Austin, TX. For other interests, see Newspaper Ownership of TV Stations. **Executives:** Peter B. Clark, pres.; Peter A. Kizer, exec. v.p., broadcast division.

Represented (legal) by Pierson, Ball & Dowd.
Represented (sales) by MMT Sales Inc.

EVENING POST PUBLISHING CO.—134 Columbus St., Charleston, SC 29402. Phone: 803-577-7111. Owns KDBC-TV, El Paso, TX; KOAA-TV, Pueblo-Colorado Springs, CO; KIVI(TV), Nampa, ID; WSBY & WQHQ(FM), Salisbury, MD; publishes Charleston News & Courier; Charleston Evening Post; The Kingstree News; The Georgetown Times & Aiken Standard, all SC; Daily Banner, Cambridge, MD.

Represented (legal) by Dow, Lohnes & Albertson.
Represented (engineering) by Cohen & Dippell.
Represented (sales) by Seltel Inc.

Washington offices: 1255 23rd St. NW 20037. Phone: 202-857-2500.

FETZER TELEVISION CORP.—590 W. Maple St., Kalamazoo, MI 49008. Phone: 616-345-2101. Owns WKZO-TV, Kalamazoo, MI; Medallion Bcstrs. Inc., licensee of KMEG(TV), Sioux City, IA. Fetzer Bcstg. Co. owns WKZO(AM), Kalamazoo; WJFM, Grand Rapids; WKJF-AM-FM, Cadillac, MI. Fetzer Communications Inc. owns Cornhusker TV Corp. which owns KOLN-TV, Lincoln & KGIN-TV, Grand Island, NE & 92.17% of Fetzer TV Corp. John E. Fetzer owns 47.34% of Fetzer Bcstg. Co.; 93.2% of Fetzer Communications Inc. Fetzer Television also has cable holdings. **Executives:** John E. Fetzer, chmn.; Carl E. Lee, pres. & gen. mgr., Fetzer Television Corp. & vice chmn., Cornhusker TV Corp.; A. James Ebel, pres., Cornhusker TV Corp.

Represented (legal) by Wilkinson, Barker, Knauer & Quinn.

Represented (engineering) by Lohnes & Culver.
Represented (sales) by Avery-Knodel Inc.

FISHER BROADCASTING INC.—1000 4th Ave. N., Seattle, WA 98109. Phone: 206-223-4000. Owns KOMO-TV-AM, Seattle, WA; KATU(TV), Portland, OR. **Executives:** W. W. Warren, chmn.; John F. Behnke, pres. & chief exec. officer; Jay W. Giesa, exec. v.p. bcstg./Seattle; Phelps K. Fisher, v.p./dir. of marketing; Monty Grau, v.p. & gen. mgr., KOMO-TV; Thomas R. Dargan, exec. v.p. bcstg./Portland; Glenn M. Gormley, exec. v.p., finance & planning/secy., Fisher Bcstg. Inc.; Edward J. Lackner, v.p., corporate affairs; Sherwood V. Hinman, v.p. & gen. mgr., KATU; Robert D. Kalstad, v.p. & station mgr., KATU; Patrick Scott, v.p. & station mgr., KOMO-TV; Scott Hayner, gen. sales mgr., KOMO-TV; Tom Oberg, gen. sales mgr., KATU; Leslie Soule, dir. of cable relations.

Represented (legal) by Fisher, Wayland, Cooper & Leader.

Represented (engineering) by A. D. Ring & Associates.

Represented (sales) by Katz Television.

Washington office: Suite 203, 236 Massachusetts Ave. NE 20002.

FOCUS BROADCASTING CO.—c/o Douglas F. Ruhe, Communications Design Group Inc., One Commerce Place, Suite 825, Nashville, TN 37239. Principals have interest in WFBN(TV), Joliet, IL; WSTG(TV), Providence, RI; WFYZ(TV), Murfreesboro, TN; CP for WKAF(TV), Syracuse, NY & applications for low power television stations.

FORUM PUBLISHING CO.—Box 2466, 207 N. 5th St., Fargo, ND 58102. Phone: 701-237-6500. Owns KSFY-TV, Sioux Falls; KPRY-TV, Pierre; KABY-TV, Aberdeen, SD; WDAY-TV, Fargo; WDAZ-TV, Devils Lake, ND. **Executive:** William C. Marcil, pres.

Represented (legal) by Marmet & McCombs, P.C.

Represented (sales) by Katz Television.

FORWARD COMMUNICATIONS—Box 1088, Wausau, WI 54401. Phone: 715-845-4211. Owns WSAW-TV, Wausau; WMTV, Madison, WI; KCAU-TV, Sioux City, IA; WTRF-TV, Wheeling, WV; WRAU-TV, Peoria, IL; KOSA-TV, Odessa, TX; WKAU-AM-FM, Kaukauna, WI; KVGB-AM-FM, Great Bend, KS; KWLO & KFMW(FM), Waterloo, IA; KVOX-AM-FM, Moorhead, MN; Marshfield (WI) News Herald. **Executives:** Richard D. Dudley, chmn. of the board & chief exec. officer; S. F. Staples Jr., vice chmn. & secy.; Thomas E. Bolger, pres. & chief operating officer; William F. McCormick, v.p.; Gene R. Anderson, senior v.p., finance; Joe P. Chilsen & W. F. Turner, v.p.s.; William F. Huffman, treas. **Note:** Sale pends.

Represented (legal) by McKenna, Wilkinson & Kittner.

Represented (engineering) by Silliman & Silliman.

Represented (sales) by Seltel Inc.; Hyett/Ramsland.

FREEDOM NEWSPAPERS—1055 N. Main St., Santa Ana, CA 92711. Owns WLNE(TV), Providence, RI-New Bedford, MA; KTVL(TV), Medford, OR; WTVQ(TV), Chattanooga, TN; KFDM-TV, Beaumont-Port Arthur, TX. For other interests, see Newspaper Ownership of TV Stations. **Broadcast executives:** Gary Chapman, dir. of broadcasting; William T. Simmons, v.p. & gen. mgr., KTVL.

Represented (legal) by Marmet & McCombs, P.C. (WLNE); Dow, Lohnes & Albertson (KTVL).

Represented (engineering) by A. D. Ring & Associates.

Represented (sales) by Blair Television (WLNE); Katz Television (KTVL).

GANNETT BROADCASTING GROUP (a division of Gannett Co. Inc., Rochester, NY)—1611 W. Peachtree St. NE, Atlanta, GA 30309. Phone: 404-892-1611. Owns & operates KPNX-TV, Phoenix-Mesa, AZ; KOCO-TV, Oklahoma City, OK; KUSA-TV, Denver, CO; WTCN-TV, Minneapolis, MN; WLVI-TV, Cambridge-Boston, MA; WXIA-TV, Atlanta, GA; KPRZ & KIIS(FM), Los Angeles; KSDO-AM-FM, San Diego, CA; WWWE & WDOK(FM), Cleveland, OH; WLQV & WCZY(FM), Detroit, MI; WVON-AM-FM, Chicago, IL; KUSA & KSD(FM), St. Louis, MO; WIQI(FM), Tampa, FL & is buying WADE(AM), Tampa-St Petersburg, FL. **Executives:** Jeff Davidson, pres. & chief exec. officer; Dan Ehrman, v.p., finance & business affairs; Herbert Schubarth, v.p., engineering; James Sieger, v.p., news. Gannett also owns Gannett Outdoor Advertising companies in twelve major markets throughout U.S. & Canada. For other interests, see Newspaper Ownership of TV Stations.

Represented (legal) by Pierson, Ball & Dowd.

Represented (engineering) by A. D. Ring & Associates.

Represented (sales) by Blair Television (WXIA-TV, KUSA-TV, KPNX-TV & WLVI-TV); Katz Television (WTCN-TV; KOCO-TV).

GUY GANNETT BROADCASTING SERVICES—Northport Plaza, Portland, ME 04104. Phone: 207-797-9330. Owns WGME-TV, Portland, ME; WGGW-TV, Springfield-Holyoke, MA; KGAN-TV, Cedar Rapids, IA; KSTT(AM), Davenport, IA; WXLV(FM), Moline, IL; WINZ-AM-FM, Miami-Miami Beach, FL; WPLP(AM), Pinellas Park, FL; WRKT-AM-FM, Cocoa Beach, FL; KOFM(FM), Oklahoma City, OK. For Gannett newspaper interests see Portland (ME) Press Herald under Newspaper Ownership of TV Stations. **Executives:** Jean Gannett Hawley, pres.; Robert L. Gilbertson, exec. v.p.

Represented (legal) by Dow, Lohnes & Albertson.

Represented (engineering) by Lohnes & Culver.

Represented (sales) by Blair Television; Katz Television.

GATEWAY COMMUNICATIONS INC.—Suite 612, Executive Bldg., Cherry Hill, NJ 08002. Phone: 609-667-8100. Owns & operates WBNG-TV, Binghamton, NY; WTAJ-TV, Altoona, PA; WLYH-TV, Lancaster-Lebanon, PA; WOWK-TV, Huntington, WV. **Executives:** George A. Koehler, pres.;

Group Stations

H. Lewis Klein, exec. v.p.; Charles A. Agemian, v.p.-treas.; E. William Farneti, v.p. & controller; Herbert E. Nelson, secy.
Represented (legal) by Wilner & Scheiner.
Represented (engineering) by Smith & Powstenko.
Represented (sales) by Blair Television; Avery-Knodel Inc.

GAYLORD BROADCASTING CO. (subsidiary of Oklahoma Publishing Co.)—Box 25125, Oklahoma City, OK 73125. Phone: 405-232-3311. Owns WKY(AM), Oklahoma City, OK; WTVT(TV), Tampa-St. Petersburg, FL; KTVT(TV), Fort Worth-Dallas, TX; KHTV(TV), Houston, TX; WVTM(TV), Milwaukee, WI; KSTW(TV), Tacoma-Seattle, WA; WVUE(TV), New Orleans, LA; WUAB(TV), Lorain-Cleveland, OH; WSM-AM-FM, Nashville, TN. **Executives:** Edward L. Gaylord, chmn., pres. & chief. exec. officer; Crawford P. Rice, exec. v.p.; Harry Apel, v.p. & gen. mgr., WTVT; Charles Edwards, v.p. & gen. mgr., KTVT; Bruce Lumpkin, v.p. & gen. mgr., KSTW; Michael Schuch, v.p. & gen. mgr., WVTM; Gene R. Jacobsen, v.p. & gen. mgr., KHTV; Jack Long, v.p. & gen. mgr., WVUE; John J. Moffitt, v.p. & gen. mgr., WUAB; James R. Terrell, exec. v.p.; G. M. Stinchcomb, treas.
Represented (legal) by Pierson, Ball & Dowd.
Represented (engineering) by A. D. Ring & Associates.
Represented (sales) by TeleRep Inc.

GILLETT GROUP INC.—Box 4, Nashville, TN 37202. Phone: 615-749-2244. Owns WSMV(TV), Nashville, TN. **Executives:** George Gillett, chmn.; Edward W. Karrels, pres.; Dave Ramon, v.p., finance. **Note:** Gillett Group owns Post Corp., see listing.
Represented (legal) by Pepper & Corazzini.
Represented (engineering) by Smith & Powstenko.
Represented (sales) by MMT Sales Inc.

JAMES S. GILMORE JR.—162 E. Michigan, Kalamazoo, MI 49007. Phone: 616-381-6744. Owns WEHT(TV), Evansville, IN; WREX-TV, Rockford, IL; KODE-TV-AM, Joplin, MO; WWSA & WQPO(FM), Harrisonburg, VA; WLVE(FM), Miami Beach, FL. **Executives:** James S. Gilmore Jr., chmn., chief exec. officer & pres.; James Gilmore III, v.p. & asst. to chmn.; Harold A. Poole, exec. v.p.; Louis E. Farraye, v.p., programming & research; Elmer Chancellor, senior v.p., engineering; John P. Manwell, secy.
Represented (legal) by Wiley, Johnson & Rein.
Represented (engineering) by Cohen & Dippell.
Represented (sales) by Katz Television; Seltel Inc.

MALCOLM I. GLAZER—311 E. Ridge Rd., Rochester, NY 14621. Phone: 716-544-7200. Owns WTOG(TV), Terre Haute, IN; WRBL(TV), Columbus, GA; KQTV(TV), St. Joseph, MO; applicant for Ch. 25, Orange Park, FL; Ch. 62, Hammond, IN; Ch. 8, Knoxville, TN. **Executives:** Malcolm I. Glazer, pres.; Carl E. Brasley, secy.-treas.
Represented (legal) by Dow, Lohnes & Albertson.
Represented (sales) by Blair Television.

GRAY COMMUNICATIONS SYSTEMS INC.—Box 3130, Albany, GA 31708-7601. Phone: 912-883-0154. Owns WALB-TV, Albany, GA; WJHG-TV, Panama City, FL & KTVE(TV), El Dorado, AR-Monroe, LA. Same ownership as The Albany Herald, Gray Transportation Co. Inc. & Gray Communications Consultants Inc., all Albany, GA. **Executives:** James H. Gray, pres.; Raymond E. Carow, v.p.; Dorothy A. Zimmerman, corporate secy.; Barbara Jones, treas.
Represented (legal) by Wiley, Johnson & Rein.
Represented (engineering) by A. D. Ring & Associates.

GREAT TRAILS BROADCASTING CORP.—4 S. Main St., Dayton, OH 45402. Owns WHAG-TV, Hagerstown, MD; WFFT-TV, Fort Wayne, IN; WING(AM), Dayton; WJAI(FM), Eaton; WIZE(AM), Springfield; WCOL & WXGT(FM), Columbus, OH; WCII & WKJJ(FM), Louisville, KY; WBCS-AM-FM, Milwaukee, WI. **Executives:** Alexander J. Williams, pres.-treas.; Clark W. Davis, exec. v.p.; John P. Williams Jr., asst. secy.
Represented (legal) by Haley, Bader & Potts.
Represented (engineering) by Cohen & Dippell.

HOWARD GREEN GROUP—c/o WENY Inc., Box 208, Elmira, NY 14902. Phone: 607-739-3636. Howard L. Green & Donald M. Simmons own 50% each of WENY-TV-AM & WLEZ(FM), Elmira, NY; WOND & WMGM(FM), Linwood, N.J.; 25% each of WMGM-TV, Wildwood, NJ. Robert R. Nelson, who owns 25% of WMGM-TV, also owns 62% of WBRD & WDUV-FM, Bradenton, FL; 51% of WXLTV, Sarasota-Bradenton, FL. W. E. Schonek & Rudolph C. Schonek who own 12.5% each of WMGM-TV, each have 9.8% of WXLTV.
Represented (legal) by Cordon & Jacob.
Represented (engineering) by Lohnes & Culver.

GROUP W—WESTINGHOUSE BROADCASTING & CABLE INC. (subsidiary of Westinghouse Electric Corp.)—888 7th Ave., New York, NY 10106. Phone: 212-307-3000. Owns and operates WBZ-TV-AM, Boston, MA; KYW-TV-AM, Philadelphia, PA; KPIX (TV), San Francisco, CA; KDKA-TV-AM, Pittsburgh, PA; WJZ-TV, Baltimore, MD; WPCQ-TV, Charlotte, NC. Also owns and operates AM radios WINS, New York, NY; WIND, Chicago, IL; KFVB, Los Angeles, CA; FM radios KODA, Houston, TX; KOAX, Dallas, TX; KJQY, San Diego, CA; KOSI, Denver, CO; has multiple cable systems & programming interests. **Note:** Group W is buying KQXT(FM), San Antonio, TX; selling WPCQ-TV, Charlotte, NC. **Executives:** Daniel L. Ritchie, chmn. & chief. exec. officer; William Baker, chmn. of TV; Lawrence P. Fraiberg, pres., TV Station Group; Harry F. Murray, chmn., Group W Cable; Burton B. Stanier, pres., Group W Cable; Harlan Rosenzweig, pres., Group W Satellite Communications; Edwin T. Vane,

pres., Group W Productions; Richard H. Harris, pres., Radio Group; Warren Maurer, v.p., AM Station Group; Bert E. Wahlen, v.p., FM Station Group; Richard Ingman, v.p., strategic planning; Wallace B. Dunlap, v.p., Washington; Robert E. Faust, v.p., controller; John D. Moran, v.p., human resources; Louis Briskman, v.p., chief counsel; Tony Hirsh, pres., Muzak.

GULF BROADCAST GROUP INC.—9549 Koger Blvd., St. Petersburg, FL 33702. Phone: 813-577-1600. Owns & operates WTSP-TV, St. Petersburg, FL; WGHP-TV, High Point, NC; KTSP-TV, Phoenix, AZ; WKLS-AM-FM, Atlanta, GA; WLTT(FM), Bethesda, MD; WQAL(FM), Cleveland, OH; KRLY(FM), Houston, TX; WNDE & WFBO(FM), Indianapolis, IN; KTXQ(FM), Fort Worth, TX & is buying KESQ-TV, Palm Springs, CA; KTXA(TV), Fort Worth-Dallas & KTXH(TV), Houston, TX. **Executives:** Alan Henry, pres.; David Fitts, v.p., finance. Gulf Broadcast Group is 100% owned by Gulf Broadcasting Co., 13101 Preston Rd., Dallas, TX 75240. Phone: 214-233-2972. **Executives:** E. Grant Fitts, chmn. of board; John H. Massey, pres.
Represented (legal) by Arnold & Porter.
Represented (sales) by Harrington, Righter & Parsons (WTSP-TV & KTSP-TV); MMT Sales Inc. (WGHP-TV).

H & C COMMUNICATIONS INC.—Box 2222, Houston, TX 77001. Phone: 713-771-4631. Owns KPRC-TV-AM, Houston, TX; WTVF(TV), Nashville, TN; WTOK-TV, Meridian, MS; KVOA-TV, Tucson, AZ & is buying WESH-TV, Daytona Beach-Orlando, FL; KCCI-TV, Des Moines, IA; selling WTOK-TV, Meridian, MS. **Executive:** Harold Crump, pres., Broadcast Group.
Represented (legal) by Dow, Lohnes & Albertson.
Represented (engineering) by Jules Cohen & Associates.
Represented (sales) by Petry Television Inc.

HARRISCOPE BROADCASTING CORP.—10889 Wilshire Blvd., Los Angeles, CA 90024. Phone: 213-208-6118. Owns and operates KBAK-TV, Bakersfield, CA; KTWO-TV-AM, Casper, WY; KULR-TV, Billings, MT. Principals own 59% of KWHY-TV, Los Angeles, CA; 32% of KGGM-TV, Albuquerque, NM; 25% of WSNS-TV, Chicago, IL; 17.25% of ASI Communications Inc., licensee of KFAC-AM-FM, Los Angeles. Harriscopel owns 100% of Harris Cable Corp., a multiple cable system operator. **Executives:** Burt I. Harris, (Los Angeles), pres.; Jack Rosenthal (Casper, WY), pres., Bcastg. Div.; Harvey Simpson (Los Angeles), dir. of finance.
Represented (legal) by Cohn & Marks.
Represented (engineering) by Hammett & Edison Inc.
Represented (sales) by Katz Television.

BURT I. HARRIS— See Harriscopel Broadcasting.

HARRON COMMUNICATIONS CORP.—1460 Russell Rd., Paoli, PA 19301-1236. Phone: 215-644-7500. Controls WKTU, Utica, NY; WMTW-TV, Poland Spring, ME. Harron is a multiple cable system operator.
Represented (legal) by Hogan & Hartson.
Represented (sales) by Avery-Knodel Inc.

HARTE-HANKS COMMUNICATIONS INC.—Box 269, San Antonio, TX 78291. Phone: 512-344-8000. Owns KENS-TV, San Antonio, TX; WTLV(TV), Jacksonville, FL; WFMV-TV, Greensboro, NC; KYTV, Springfield, MO. **Executives:** Robert G. Marbut, pres. & chief. exec. officer, Harte-Hanks Communications Inc.; William G. Moll, pres. & chief. exec. officer, Broadcasting & Entertainment, chmn., Television Group; Linda Rios Brook, v.p. & gen. mgr., KENS-TV; J. Michael Conly, v.p. & gen. mgr., WFMV-TV; Donald S. Moeller, pres. & gen. mgr., KYTV; Howard W. Kelley, v.p. & gen. mgr., WTLV; Gary D. Edens, pres. & chief. exec. officer, Harte-Hanks Radio Inc. (Phone: 602-258-5293). Harte-Hanks also owns WSGN(AM), Birmingham, AL; KKBC-AM-FM, Houston-Pasadena, TX; KOY & KQYT(FM), Phoenix, AZ; WRVA & WRVQ(FM), Richmond, VA; WRBQ-AM-FM, Tampa-St. Petersburg, FL. Harte-Hanks is a multiple cable system operator. For other interests, see Newspaper Ownership of TV Stations. **Note:** Sale of radio stations pending.
Represented (legal) by Arnold & Porter (television); Kadison, Pfaelzer, Woodard, Quinn & Rossi (radio).
Represented (sales) by Katz Television; Blair Television.

HEARST STATIONS—959 Eighth Ave., New York, NY 10019. Phone: 212-262-5700. 400 Ardmore Blvd., Pittsburgh, PA 15230. Phone: 412-244-4442. Operates WBAL-TV-AM & WYYY(FM), Baltimore, MD; WISN-TV-AM & WLTX(FM), Milwaukee, WI; WTAE-TV-AM & WHTX(FM), Pittsburgh, PA; WDTN(TV), Dayton, OH; KMBC-TV, Kansas City, MO, all licensed to The Hearst Corp. WAPA radio, San Juan, P.R. is licensed to Hearst Radio Inc. **Executives:** John G. Conomikes, v.p., Hearst Corp. & gen. mgr. bcstg.; Mickey L. Hooten, gen. mgr. of television, Hearst Corp.; Jack A. W. Shenkan, dir. of sales & mktg., bcstg., Hearst Corp.; James R. Snyder, business mgr., bcstg., Hearst Corp.; David J. Barrett, v.p. & gen. mgr., WBAL/WYYY; Malcolm Potter, v.p. & gen. mgr., WBAL-TV; Lee Dolnick, v.p. & gen. mgr., WISN; C. Wayne Godsey, v.p. & gen. mgr., WISN-TV; Remond A. Owen, v.p., WAPA & Hearst Radio Inc.; Fred Young, v.p. & gen. mgr., WTAE-TV; Ted J. Atkins, v.p. & gen. mgr., WTAE/WHTX; R. Kent Plogie, v.p. & gen. mgr., KMBC-TV; Howard Ritchie, v.p. & gen. mgr., WDTN(TV).
Represented (legal) by Dempsey & Koplovitz.
Represented (engineering) by A. Earl Cullum Jr. Consulting Engineers.
Represented (sales) by Blair Television (WBAL-TV & WISN-TV); Katz Television (WTAE-TV & KMBC-TV); Petry Television (WDTN).

HERNREICH BROADCASTING STATIONS INC.—2415 N. Albert Pike, Fort Smith, AR 72904. Phone: 501-783-4105. Owns KHBS(TV), Fort Smith; KTVP(TV), Fayetteville, AR; KZNG(AM) & KWBO(FM), Hot Springs, AR.

George T. Herrreich is primary stockholder of Herrreich Bcstg. Stations. **Executives:** Robert E. Herrreich, chmn. & pres.; John M. Thomas, v.p.; Johnnie Herrreich, secy.-treas. Represented (legal) by Farrow, Schildhouse, Wilson & Rains. Represented (engineering) by Jules Cohen & Associates. Represented (sales) by Avery-Kudels Inc.

HI HO BROADCASTING—c/o WDHN, Box 6237, Dothan, AL 36302. Phone: 305-423-8299. Owns WDHN(TV), Dothan, AL; WVGA(TV), Valdosta, GA. **Executives:** F. Francis D'Addario, pres.; Larry Schwartz, secy.; Betsy Marshall, treas. Represented (legal) by Fletcher, Heald & Hildreth. Represented (sales) by Adam Young Inc.

HOME NEWS PUBLISHING CO.—123 How Lane, New Brunswick, NJ 08903. Phone: 201-246-5500. Owns WEVU(TV), Naples-Fort Myers, FL; WKPT-TV-AM & WTFM, Kingsport, TN; WINE & WRKI(FM), Brookfield-Danbury, CT; WSWG(AM), Torrington, CT; KWG(AM), Stockton, CA; KWGF(FM), Tracy, CA; Perkiomen Home-Vue Inc. which operates Pennsylvania cable systems. Broadcasting executive: William M. Boyd. Represented (legal) by Cordon & Jacob. Represented (engineering) by Jules Cohen & Associates.

HUBBARD BROADCASTING INC.—3415 University Ave., St. Paul, MN 55114. Phone: 612-646-5555. Owns KSTP-TV-AM-FM, St. Paul-Minneapolis; KOB-TV-AM-FM, Albuquerque, NM; KOB(FM), Farmington, NM; WTOG(TV), St. Petersburg, FL; WGTO(AM), Cypress Gardens, FL. **Executives:** Stanley S. Hubbard, chmn., pres. & chief exec. officer; Gerald D. Deeney, v.p. & chief financial officer; Stanley E. Hubbard II, v.p.; Carlos Luis, v.p., public affairs; Marvin L. Rosene, v.p.; Robert F. Fountain, v.p.; Kathryn Hubbard Rominski, secy.; Jerry Danziger, v.p., gen. mgr., KOB-TV; David Herman, v.p., station mgr., KOB-TV; Ralph Dolan, v.p., KSTP-TV; James E. Blake, v.p., gen. sales mgr., KSTP-TV; John Mayasich, v.p. & pres., radio operations; Carolyn Tuohy, v.p., hotel div. Represented (legal) by Fletcher, Heald & Hildreth. Represented (engineering) by A. D. Ring & Associates. Represented (sales) by Petry Television Inc.

BIRNEY IMES JR.—c/o Columbus Television Inc., Box 271, Columbus, MS 39701. Phone: 601-327-4444. Owns 25% of WCBI-TV, Columbus, MS; publishes Columbus Commercial Dispatch which owns KDUB-TV, Dubuque, IA; WMUR-TV, Manchester, NH; 85% of WBOY-TV, Clarksburg, WV; operates radios WCBI, Columbus; WROX(AM), Clarksdale, MS. Commercial Dispatch Publishing Co.: Birney Imes Jr., pres., 60%; Nancy M. Imes, v.p., 25%; Clyde K. Burson, v.p., 7.5%; Helen Gault, secy.-treas. Represented (legal) by Arent, Fox, Kintner, Plotkin & Kahn. Represented (engineering) by A. Earl Cullum Jr. Consulting Engineers. Represented (sales) by Seltel Inc.

JEFFERSON-PILOT BROADCASTING CO. (subsidiary of Jefferson-Pilot Corp.)—One Julian Price Place, Charlotte, NC 28208. Phone: 704-374-3500. Licensee of WBTV, WBT & WBCY(FM), Charlotte; WWBT(TV), Richmond, VA; KIMN & KYGO(FM), Denver, CO; WQXI-AM-FM, Atlanta-Smyrna, GA; WBIG, Greensboro, NC; WGBS & WLYF(FM), Miami, FL; Jefferson-Pilot Teleproductions (film & tape producer); Jefferson-Pilot Data Systems & Jefferson-Pilot Retail Services, Charlotte. **Executives:** W. Roger Soles, chmn.; Wallace J. Jorgenson, pres.; James G. Babb Jr., exec. v.p. Represented (legal) by Wiley, Johnson & Rein. Represented (engineering) by A. D. Ring & Associates. Represented (sales) by Petry Television Inc.

KANSAS BROADCASTING SYSTEM INC.—2300 Hall St., Hays, KS 67601. Phone: 913-625-2578. Principals own KAYS-TV-AM, Hays; KLOE-TV-AM Goodland; KWCH-TV, Hutchinson-Wichita, KS; KVOP & KATX(FM), Plainview, TX; KCOW(AM), Alliance, NE; KFEQ(AM), St. Joseph, MO; KAHL & KELN(FM), North Platte, NE. **Executives:** Ross Beach; Robert E. Schmidt. Principals are multiple cable system operators. Represented (legal) by Marmet & McCombs, P.C. Represented (sales) by TeleRep Inc.

KELLY BROADCASTING CO.—310 10th St., Sacramento, CA 95814. Phone: 916-444-7300. Owns KCRA-TV, Sacramento, CA; KCPQ(TV), Tacoma, WA. **Executives:** Robert E. Kelly & Jon S. Kelly, partners; Don Sacaceno, gen. mgr. Represented (legal) by Koteen & Naftalin. Represented (engineering) by Jules Cohen & Associates. Represented (sales) by Blair Television.

KING BROADCASTING CO.—333 Dexter Ave. N., Seattle, WA 98109. Phone: 206-343-3000. Owns KING-TV-AM-FM, Seattle; KGW-TV-AM & KINK(FM), Portland, OR; KREM-TV-AM-FM, Spokane, WA; KTVB(TV), Boise, ID; KSFO & KLHT(FM) San Francisco, CA. **Executives:** Ancil H. Payne, pres.; Eric Bremner, v.p., television; George V. Willoughby, v.p., corporate & legal; Steven Clifford, v.p., finance; Rick Clawson, v.p., engineering. Represented (legal) by Fletcher, Heald & Hildreth. Represented (engineering) by Hammett & Edison Inc. Represented (sales) by Blair Television. Washington office: 400 N. Capitol St., Suite 161, 20001. Phone: 202-737-4624.

JOHN W. KLUGE—See Metromedia Inc.

KNIGHT-RIDDER BROADCASTING INC.—One Herald Plaza, Miami, FL 33101. Phone: 305-350-6014. Owns WJRT-TV, Flint, MI; WPRI-TV, Providence, RI; WTKR-TV, Norfolk, VA; WTKR-TV, Albany, NY; WCDC(TV), Adams, MA; WKRN-TV, Nashville, TN. Through TKR Inc., has multiple cable holdings. **Executives:** Albert J. Gillen, chmn. & chief exec. officer; Terrence McGuirk, pres.; H. Richard Eldredge, exec. v.p.; Robert E. Rice, pres.-gen. mgr., WPRI-TV; Vincent De Luca, pres.-gen. mgr., WJRT-TV; Thomas H. Hartman, pres.-gen. mgr., WTKR-TV; Ronald F. Pulea, pres.-gen. mgr., WTKR-TV & WCDC(TV); Arthur Elliot, pres.-gen. mgr., WKRN-TV. For Knight-Ridder Newspapers, see Newspaper Ownership of TV Stations. Represented (legal) by Wilmer, Cutler & Pickering. Represented (engineering) by MMT Sales Inc.; Harrington, Righter & Parsons Inc.; Blair Television.

KOHLBERG KRAVITZ ROBERTS & CO.—645 Madison Ave., New York, NY 10022. Has controlling interest in KTLA(TV), Los Angeles, CA & Wometco Broadcasting Co. Inc., see listing.

KOPLAR COMMUNICATIONS INC.—4935 Lindell Blvd., St. Louis, MO 63108. Phone: 314-367-7211. Owns KPLR-TV, St. Louis, MO; KRBK-TV, Sacramento, CA; has pending application for Ch. 15, Omaha, NE. **Executives:** Edward J. (Ted) Koplar, pres.; Barry Baker, v.p.-gen. mgr., KPLR-TV; Michael A. Fisher, v.p.-gen. mgr., KRBK-TV. Represented (legal) by Koteen & Naftalin (KPLR-TV); Crowell & Moring (KRBK-TV). Represented (engineering) by Jules Cohen & Associates. Represented (sales) by TeleRep Inc.

KWTX BROADCASTING CO.—4520 Bosque Blvd., Waco, TX 76710. Phone: 817-776-1330. Owns KWTX-TV-AM-FM, Waco, TX. Stockholders of KWTX Bcstg. control KLFY-TV, Lafayette, LA; affiliated KBTX-TV, Bryan, TX; KXII, Ardmore, OK; KNAL(AM), Victoria, TX. **Executive:** M. N. Bostick, pres. & gen. mgr., KWTX Bcstg. Represented (legal) by Cordon & Jacob. Represented (sales) by Seltel Inc.

LAMCO COMMUNICATIONS INC.—460 Market St., Williamsport, PA 17701. Owns WCYB-TV, Bristol, VA; WXVT(TV), Greenville, MS; WLYC(AM) & WILQ-FM, Williamsport, PA. **Executives:** Andrew W. Stabler Jr., pres.; Robert J. Cunnion Jr., v.p.; James H. Lamade, v.p. & treas.; Joe Macione, v.p. & gen. mgr.

LANDMARK COMMUNICATIONS INC.—150 W. Brambleton Ave., Norfolk, VA 23501. Phone: 804-446-2000. Owns WTAR & WLTJ(FM), Norfolk, VA; KLAS-TV, Las Vegas, NV; KNTV, San Jose, CA; The Weather Channel, Atlanta, GA. For newspaper holdings, see Newspaper Ownership of TV Stations. **Executives:** Frank Batten, chmn.; Richard F. Barry, pres.; John O. Wynne, pres., Broadcast & Video Enterprises Division. Represented (legal) by Hogan & Hartson. Represented (sales) by Katz Television.

T. B. LANFORD ESTATE—333 Market St., Shreveport, LA 71101. Box 1363, Shreveport, LA 71164. Phone: 318-221-0668. Owns 100% of KLST(TV), San Angelo, TX; KALB & KTIZ(FM), Alexandria, LA & WYOU, Tampa, FL; 67.55% of KALB-TV, Alexandria, LA; 13.69% KNAZ-TV, Flagstaff, AZ. Represented (legal) by Wiley, Johnson & Rein. Represented (engineering) by Edward F. Lorentz & Associates. Represented (sales) by Katz Television.

LDX BROADCAST INC. (subsidiary of LDX Group Inc.)—300 E. Washington St., East Peoria, IL 61611. Phone: 309-698-2525. Owns and operates KRCC(TV), Jefferson City, MO; WEEK-TV, Peoria, IL. **Executives:** William R. Adams, pres.; Edward Schuelein, resident v.p., Jefferson City (Phone: 314-636-6188); Frank J. Bussone, resident v.p., Peoria (309-698-2525). Represented (legal) by Dow, Lohnes & Albertson. Represented (engineering) by Lohnes & Culver. Represented (sales) by Katz Television.

LEE ENTERPRISES INC. (Broadcast Divisions)—130 E. Second St., Davenport, IA 52801. Phone: 319-383-2393. Owns KHQA-TV, Hannibal, MO-Quincy, IL; WSAZ-TV, Huntington, WV; KOIN-TV, Portland, OR; KGMB(TV), Honolulu, HI; WTAD & WQCY(FM), Quincy, IL. For Lee Enterprises Inc. Newspapers, see Newspaper Ownership of TV Stations. **Executive:** Richard B. Belkin, v.p., broadcasting & corporate planning. Represented (legal) by Pierson, Ball & Dowd. Represented (engineering) by David Steel & Associates Inc. Represented (sales) by Katz Television (Huntington, Honolulu & Quincy); Harrington, Righter & Parsons (Portland).

LEWIS BROADCASTING CORP.—Box 13646, Savannah, GA 31406. Phone: 912-925-0022. J. C. Lewis Jr., owner of WJCL-TV-FM, Savannah, GA, also owns WLTX(TV), Columbia, SC & WLTZ(TV), Columbia, GA. **Executive:** J. Fred Pierce, exec. v.p. Represented (legal) by Pierson, Ball & Dowd. Represented (engineering) by Lohnes & Culver. Represented (sales) by Seltel Inc. (national); Busby, Finch, Lathom & Widman (regional).

LIBERTY BROADCASTING INC.—Box 70006, Eugene, OR 97401. Phone: 503-683-4511. Owns WKOW-TV, Madison; WAOW-TV, Wausau; WXOW-

Group Stations

- TV, La Crosse; WQOW-TV, Eau Claire, WI. **Executive:** Donald E. Tykeson, pres.
Represented (legal) by Fly, Shuebruk, Gaguine, Boros, Schulkind & Braun.
Represented (sales) by Katz Television.
- LIN BROADCASTING CORP.**—1370 Ave. of the Americas, New York, NY 10019. Phone: 212-765-1902. Owns WAND(TV), Decatur, IL; WAVY-TV, Portsmouth-Norfolk, VA; KXAS-TV, Fort Worth; KTVV(TV), Austin, TX; WOTV, Grand Rapids, MI; WISH-TV, Indianapolis, IN & WANE-TV, Fort Wayne, IN. LIN also owns WBBF & WMJQ(FM), Rochester, NY; WIL-AM-FM, St. Louis, MO; WFIL & WUSL(FM), Philadelphia, PA; KILT-AM-FM, Houston, TX; WEMP & WMYX(FM), Milwaukee, WI. **Executives:** Donald A. Peis, chmn. & pres.; E. Blake Byrne, group v.p., TV; Richard P. Verne, group v.p., radio & radio common carrier; Harold N. Spitz, v.p.; Ronald Graiff, v.p., engineering; Arnold S. Blauweiss, v.p., finance; David M. Naseman, v.p., gen. counsel & secy.; Michael Plouf, v.p., corporate development & treas.
Represented (legal) by Wilmer, Cutler & Pickering.
- LOYOLA UNIVERSITY**—6363 St. Charles Ave., New Orleans, LA 70118. Owns WWL-TV-AM & WAJY-FM, New Orleans, LA; KATC(TV), Lafayette, LA.
Represented (legal) by Marmet & McCombs, P.C.
Represented (engineering) by du Treil-Rackley Consulting Engineers.
Represented (sales) by Katz Television.
- MAINE BROADCASTING SYSTEM**—One Congress Square, Portland, ME 04101. Phone: 207-772-0181. Owns & operates WCSH-TV, Portland; WLBZ-TV, Bangor, ME. **Executives:** Mary Rines Thompson, chmn.; Frederic L. Thompson, pres.; Bruce C. McGorill, exec. v.p.; Robert McLean, treas.
Represented (legal) by Wilkinson, Barker, Knauer & Quinn.
Represented (engineering) by Jules Cohen & Associates.
Represented (sales) by Katz Television.
- MALRITE COMMUNICATIONS GROUP INC.**—East 12th & Euclid Ave., Cleveland, OH 44115. Phone: 216-781-3010. Owns WUHF(TV), WNYR & WEZO(FM) Rochester, NY; WAWS-TV, Jacksonville, FL; WFLX(TV), West Palm Beach, FL; WXIX-TV, Cincinnati, OH-Newport, KY; WHTZ(FM), Newark, NJ; KLAK & KPPL(FM), Lakewood, CO; WLZZ(AM) & WZUU(FM), Milwaukee, WI; KLBB & KEYE-FM, St. Paul, MN; WHK & WMMS(FM), Cleveland, OH; KNEW, Oakland, CA; KSAN-FM, San Francisco, CA; has multiple cable holdings. **Note:** Malrite is selling WNYR & WEZD(FM), Rochester, NY; KLBB, St. Paul, Minn. & buying WDGY(AM), Minneapolis-St. Paul, MN. **Executives:** Milton Maltz, chmn.; Carl E. Hirsch, pres.; John C. Chaffee Jr., sr. v.p. & dir., TV; John R. Wilson, treas.
Represented (legal) by Shrinky, Weitzman & Eisen, P.C.
Represented (engineering) by Silliman & Silliman.
Represented (sales) by Katz Television; Blair Television; Petry Television.
- MANSHIP STATIONS**—1650 Highland Rd., Baton Rouge, LA 70821. Phone: 504-387-2222. Owns WBRZ(TV), WJBO & WFMF(FM), Baton Rouge; KRGV-TV-AM, Westlaco, TX; WXCL & WKQA(FM), Peoria-Pekin, IL. **Executives:** Douglas L. Manship, chmn. & pres.; Charles P. Manship Jr., treas.; Richard F. Manship, secy.; Ray Alexander, George Jenne & Roy Dardenne, dirs.
Represented (legal) by Cohn & Marks.
Represented (sales) by Blair Television.
- MARSH MEDIA INC.**—One Broadcast Center, Amarillo, TX 79101-4326. Phone: 806-373-1787. Owns KVII-TV, Amarillo, TX; KVJ-TV, Sayre, OK. **Executive:** James R. McCormick. Principals own Marsh Media of El Paso, KVIA-TV, El Paso, TX; KAVE-TV, Carlsbad, NM. Marsh Media is multiple cable system operator. **Executive:** Richard Pearson.
Represented (legal) by Wiley, Johnson & Rein.
Represented (engineering) by Smith & Powstenko.
Represented (sales) by Katz Television.
- MAY BROADCASTING CO.**—10714 Mockingbird Dr., Omaha, NE 68127. Phone: 402-592-3333. Owns KMTV, Omaha, NE; KGUN-TV, Tucson, AZ; KMA(AM), Shenandoah, IA; 48.86% of KFAB & KGOR(FM), Omaha, NE; WKTY & WSFL(FM), La Crosse, WI. **Executives:** Owen Saddler, chmn.; Edward W. May, pres.; Norman Williams, exec. v.p. & gen. mgr.; James B. Shaum, v.p. & secy.; Frances M. Rankin, v.p.-treas.; E. J. May, v.p.-asst. secy.
Represented (legal) by McKenna, Wilkinson & Kittner.
Represented (engineering) by Moffet, Larson & Johnson.
Represented (sales) by Katz Television.
- MCGRAW-HILL BROADCASTING CO.**—1221 Ave. of the Americas, New York, NY 10020. Phone: 212-512-2000. Owns & operates KMGH-TV, Denver, CO; KGTV, San Diego, CA; KERO-TV, Bakersfield, CA; WRTV, Indianapolis, IN. **Executives:** Norman E. Walt, pres.; Robert W. Flanders, v.p., engineering; John H. Trzaka, v.p., finance & administration; Ron Mires, v.p., news; John Proffitt, dir. of programming; Ted V. Barros, dir. of public affairs; Dennis W. Fretz, controller.
Represented (legal) by Koteen & Naftalin.
Represented (sales) by Harrington, Righter & Parsons Inc.; MMT Sales Inc. (WRTV).
- McKINNON BROADCASTING CO.**—Box 6669, Corpus Christi, TX 78411. Phone: 512-854-4733. **Executives:** Michael D. McKinnon, pres.; C. Dan McKinnon. Texas Telecasting is licensee of KBMT(TV), Beaumont, TX.

The McKinnons own 98% of Kill(TV), Corpus Christi. Michael McKinnon owns 24% & Clinton Dan McKinnon 57% of KSON(AM), San Diego, CA. Michael D. McKinnon holds option for 20% of KUSI-TV, San Diego, CA & serves as gen. mgr.; has interest in KBVO-TV, Austin, TX.
Represented (legal) by Cohn & Marks.
Represented (engineering) by Jules Cohen & Associates.
Represented (sales) by Blair Television.

MEDIA CENTRAL INC.—Osborne Office Center, Chattanooga, TN 37411. Phone: 615-894-4980. Has interest in WOAC(TV), Canton, OH; KEKR-TV, Kansas City, MO; CP for Ch. 54, Huntsville, AL; KHAI-TV, Honolulu, HI; KBSI-TV, Cape Girardeau, MO. **Executives:** Morton J. Kent, Harold L. Green, John F. Pauza, Arthur R. Hook & Donald B. Kent.
Represented (legal) by Sidley & Austin.
Represented (sales) by Seltel Inc.; Avery-Knodel.

MEDIA GENERAL BROADCAST GROUP—One Tampa City Center, 19th Floor, Tampa, FL 33602. Mailing address: Box 190, Tampa, FL 33601. Phone: 813-273-8000. Owns WXFL(TV), Tampa-St. Petersburg, FL; WJKS-TV, Jacksonville, FL; WCBD-TV, Charleston, SC and is a multiple cable system operator. For other interests, see Newspaper Ownership of TV Stations. **Broadcasting executives:** Robert T. Sutton, pres. & chief exec. officer; Harry C. Smith, v.p.; James A. Zimmerman, v.p. of administration; Farrell Meisel, corporate program dir.; William B. Faber, chmn./consultant; Frank De Tilio, v.p. & gen. mgr.; WFLX; John Radeck, v.p. & gen. mgr.; WJKS-TV; Tom Josephsen, v.p. & gen. mgr.; WCBD-TV.
Represented (legal) by Holland & Knight.
Represented (sales) by MMT Sales Inc.

MEREDITH CORP. (Broadcasting Group)—1716 Locust St., Des Moines, IA 50336. Phone: 515-284-3000. **Executives:** William C. McReynolds, pres., Broadcasting Group; Steve Shannon, v.p., staff operations; Erv Parthe, v.p., group dir. of program services; Don Monroe, v.p., controller & mgr., labor relations; Bill Strube, group dir. of TV engineering. Operates WTVH(TV), Syracuse, NY, John De Roche, v.p. & gen. mgr.; KPHO-TV, Phoenix, AZ, Richard De Angelis, v.p. & gen. mgr.; KCTV, Kansas City, MO, Phillip A. Jones, v.p. & gen. mgr.; WNEM-TV, Bay City-Saginaw-Flint, MI, Todd Holmes, v.p. & gen. mgr.; WGST & WPCH(FM), Atlanta, GA, John Lauer, v.p. & gen. mgr.; WPGH-TV, Pittsburgh, PA, Bill Saltzgeber, v.p. & gen. mgr.; KSEE(TV), Fresno, CA, Larry Rhodes, v.p. & gen. mgr.; WOFL(TV), Orlando, FL, Norris Reichel, v.p. & gen. mgr.
Represented (legal) by Haley, Bader & Potts.
Represented (engineering) by A. D. Ring & Associates.
Represented (sales) by MMT Sales Inc.

MERIDIAN CORP.—110 Rosler Rd., Suite 202, Pittsburgh, PA 15220. Owns WVAH-TV, Charleston, WV; WRGT-TV, Dayton, OH; Ch. 8 applicant, Maryville, TN. **Executives:** Henry Posner Jr., chmn.; Albert M. Holtz, pres.; Fred W. Schwarz, v.p.-treas.; Thomas D. Wright, secy.-gen. counsel.

METROMEDIA INC.—One Harmon Plaza, Secaucus, NJ 07094. Phone: 201-348-3244. Owns and operates WNEW-TV, New York, NY; KTTV, Los Angeles, CA; WTTG, Washington, DC; WCVB-TV, Boston, MA; WFLD-TV, Chicago, IL; KRIV-TV, Houston, TX; KRLD-TV, Dallas, TX; WNEU-AM-FM, New York, NY; KLAC & KMET(FM), Los Angeles, CA; WIP & WMMR(FM), Philadelphia, PA; WCBM, Baltimore, MD; WASH(FM), Washington, DC; WOMC(FM), Detroit, MI; KRLD(AM), Dallas, TX; KJR(AM), Seattle, WA; KHOU(AM), Denver, CO; WWBA(FM), St. Petersburg, FL. **Executives:** John W. Kluge, chmn. & pres.; Robert M. Bennett, sr. v.p., TV bcstg. & production; George H. Duncan, sr. v.p.-telecommunications; Stuart Subotnick, sr. v.p.-finance & administration; Ross Barrett, sr. v.p.; Stanley T. Landow, sr. v.p. & controller; Kenneth Cohen, v.p.-labor; Thomas J. Dougherty, v.p.-regulatory affairs & assoc. gen. counsel; Ira J. Goldstein, v.p. & gen. counsel; Richard Leberman, treas.; Robert A. Maresca, v.p.-special projects; Leonard B. Pack, secy. & assoc. gen. counsel; Susan Watson, financial relations. **Metromedia Television Officers:** Robert M. Bennett, pres.; Richard Block, exec. v.p.; Neil Hoffman, v.p. & dir., programming; Richard J. Anderson, sr. v.p. & dir., engineering; Harold A. Christiansen, sr. v.p. & dir. of financial affairs; Kenneth Becker, controller; Robert O'Connor, v.p. & gen. mgr., WNEW-TV, New York, NY; Kevin O'Brien, v.p. & gen. mgr., WTTG, Washington, DC; L. William White, v.p. & gen. mgr., KTTV, Los Angeles, CA; Derek Zimmerman, v.p. & gen. mgr., WFLD-TV, Chicago, IL; Ray Schonbak, v.p. & gen. mgr., KRLD-TV, Dallas, TX; M. Jerry Marcus, v.p. & gen. mgr., KRIV-TV, Houston, TX. **Metromedia Radio Officers:** Carl Brazell, pres.; Vicki Callahan, exec. v.p.; Chris Christensen, controller; Carl Brazell, gen. mgr., WNEW; Mike Kakoyiannis, v.p. & gen. mgr., WNEU-FM; Jim Smith, v.p. & gen. mgr., WASH(FM); Myron Laufer, v.p. & gen. mgr., WCBM; Hal Smith, v.p. & gen. mgr., WIP; Mike Craven, v.p. & gen. mgr., WMMR(FM); Howard Bloom, v.p. & gen. mgr., KLAC & KMET(FM); Elaine Baker, v.p. & gen. mgr., WOMC(FM); Ed Wodka, v.p. & gen. mgr., KRLD(AM); Tom Durney, v.p. & gen. mgr., KHOU; Bill Burnes, v.p. & gen. mgr., WWBA(FM).
Represented (legal) by Thomas J. Dougherty.
Represented (sales) by Katz Independent TV Sales.
Washington office: 5151 Wisconsin Ave. NW 20016. Phone: 202-244-5151.

MIDCONTINENT BROADCASTING CO.—13th St. & Phillips Ave., Sioux Falls, SD 57102. Phone: 605-336-1100. Owns KELO-TV, Sioux Falls with satellites KDLO-TV, Florence & KPLO-TV, Reliance, SD; KELO-AM-FM, Sioux Falls; KDLO-FM, Watertown, SD; WTSS & WZEE(FM), Madison, WI; has multiple cable holdings. **Executives:** Joe Floyd, pres.; N. L. Bentson, v.p.; Evan A. Nord, v.p.; Edmond R. Ruben, secy.-treas.
Represented (legal) by Dow, Lohnes & Albertson.

Represented (engineering) by A. D. Ring & Associates.
Represented (sales) by Seltel Inc.

MIDLAND TELEVISION CORP.—3000 E. Cherry St., Springfield, MO 65804. Principals, Kenneth E. Meyer, Jane Meyer & H. C. Waitner & George Baldridge, have interest in KMTC(TV), Springfield, MO & KARD Inc., licensee of KARD(TV), West Monroe, LA. Kenneth Meyer also has 100% of KFAL & KKCA(FM), Fulton, MO; KBOA & KTMO(FM), Kennett, MO; KLEX & KBKE(FM), Lexington, MO.

Represented (legal) by Bryan, Cave, McPheeters & McRoberts.
Represented (engineering) by Jules Cohen & Associates.
Represented (sales) by Avery-Knodel Inc.

MIDWEST COMMUNICATIONS INC.—90 South 11th St., Minneapolis, MN 55403. Phone: 612-330-2400. Owns WCCO-TV-AM-FM, Minneapolis-St. Paul, MN; WFRV-TV, Green Bay, WI; WJMN-TV, Escanaba, MI; Midwest Cable & Satellite Inc. **Executives:** W. T. Doar Jr., chmn. & chief exec. officer; James M. Rupp, pres. & chief operating officer; Loren E. Lucke, treas.; Everett Klosterman, controller; J. E. Murphy, secy.; William R. Craig, gen. mgr., cable & satellite services.

Represented (legal) by Fly, Shuebruk, Gaguine, Boros, Schulkind & Braun; Koteen & Naftalin.
Represented (sales) by Katz Television.

MIDWEST TELEVISION INC.—509 S. Neil St., Champaign, IL 61820. Phone: 217-356-8333. Owns & operates WCIA(TV), Champaign, IL; WMBD-TV-AM & WKWZ(FM), Peoria, IL; KFMB-TV-AM-FM, San Diego, CA. **Executives:** August C. Meyer, chmn.; August C. Meyer Jr., pres.; Clara R. Meyer, v.p.; Robert L. Myers, exec. v.p.; Jack B. Everette, exec. v.p. & treas.; Karen H. Meyer, secy.; Guy F. Main, exec. v.p.; Paul Palmer, v.p.

Represented (legal) by Covington & Burling.
Represented (engineering) by A. D. Ring & Associates; Hammett & Edison Inc.
Represented (sales) by Petry Television Inc.

MMT SALES INC.—630 Third Ave., New York, NY 10017. Phone: 212-599-0899. Owns WSEE(TV), Erie, PA; 49% of KLRT(TV), Little Rock, AR. **Executives:** Garrett F. Scollard, chmn.; Jack Oken, pres.

Represented (legal) by Crowell & Moring.
Represented (engineering) by David Steel & Associates.
Represented (sales) by MMT Sales Inc.

RAY MORAN—Box 3865, Albuquerque, NM 87190. Owns KJAA(TV), Lubbock, TX; KJTV, Amarillo, TX.

MORMON CHURCH—See Bonneville International Corp.

GILBERT D. MOYLE—See Sherwood L. Corner.

MULTIMEDIA BROADCASTING CO. (Div. of Multimedia Inc.)—140 W. Ninth St., Cincinnati, OH 45202. Phone: 513-352-5000. Owns KSDK(TV), St. Louis, MO; WMAZ-TV, Macon, GA; WBIR-TV, Knoxville, TN; WLWT(TV), Cincinnati, OH; WZTV, Nashville, TN. Multimedia also owns WFBC-AM-FM, Greenville, SC; WMAZ-AM-FM, Macon, GA; WWNC(AM), Asheville, NC; KEEL & KMBO(FM), Shreveport, LA; KAAV & KLQP(FM), Little Rock, AR; WEZW(FM), Wauwatosa, WI. **Multimedia Inc. Executives:** Wilson C. Wearn, chmn.; D. J. Barhyle, vice chmn. & treas.; Walter E. Bartlett, pres.; Rhea T. Eskew, v.p., newspapers; Alfred F. Burgess, secy.; Thelma M. Anderson, asst. secy.; Michael Stolp, controller; Donald L. Dahlgren, pres., Multimedia Entertainment; Donald D. Sbarra, pres., Multimedia Cablevision Co. **Multimedia Bcastg. Executives:** James T. Lynch, pres.; Paul W. Fiddick, pres., radio; A. Bruce Buchanan, exec. v.p., radio; James M. Hart, v.p.; James E. Jolley, v.p. & secy.-treas.; Anthony H. Kiernan, v.p.; William L. Bolster, v.p.; Don McGouirk, v.p.; Dan Maslan, v.p.; Fred L. Newton, v.p.; Carl Hamilton, v.p.; Richard C. Thrall, v.p., TV programming; William Garrison, v.p., engineering; Sheldon Summerlin, v.p. For newspaper interests see Newspaper Ownership of TV Stations. Multimedia is a multiple cable system operator.

Represented (legal) by Dow, Lohnes & Albertson.
Represented (sales) by Katz Television.

MORGAN MURPHY STATIONS—1226 Ogden Ave., Superior, WI 54880. Phone: 212-394-4411. Evening Telegram Co. (Morgan Murphy Newspapers) owns WISC-TV, Madison, WI; KXLY-TV-AM-FM, Spokane, WA; licensee of KTHI-TV, Fargo-Grand Forks, ND; Apple Valley Bcastg. Inc. which operates KAPP(TV), Yakima, WA & satellite KVEW, Kennewick, WA. For newspaper interests, see Newspaper Ownership of TV Stations. **Executive:** Elizabeth Murphy Burns, pres.

Represented (legal) by Lovett, Hennessey, Stambler & Siebert.
Represented (sales) by Blair Television; Harrington, Righter & Parsons Inc.

NATIONAL BROADCASTING CO. INC.—RCA Bldg., New York, NY 10020. Phone: 212-664-4444. Owns & operates WNBC-TV-AM & WYNY(FM), New York, NY; WRC-TV & WKYS(FM), Washington, DC; WMAQ-TV-AM & WKQX(FM), Chicago, IL; WKYC-TV, Cleveland, OH; KNBC(TV), Los Angeles, CA; KNBR & KYUU(FM), San Francisco, CA; WJIB-FM, Boston, MA. **Executives:** Grant Tinker, chmn.; Irwin Segelstein, vice-chmn.

NATIONWIDE COMMUNICATIONS INC.—One Nationwide Plaza, Columbus, OH 43216. Phone: 614-227-7676. Owns WATE-TV, Knoxville, TN; WXEX-TV, Richmond-Petersburg, VA; WBAY-TV, Green Bay, WI; WNCI(FM), Columbus, OH; WGAR & WKSW(FM), Cleveland, OH; WPOC(FM), Baltimore, MD; WKZL(FM), Winston-Salem, NC; WLOF & WBJW(FM), Orlando, FL; Fairfield Cablevision, Lancaster, OH. **Executives:** Clark Pollock, pres.; Ben McKeel, v.p., television; Steve Berger, v.p., radio;

Willard Hoyt, v.p. & treas.; Don Watkins, v.p., engineering; Evelyn M. Keseg, secy.; Patricia L. Glassburn, asst. treas.
Represented (legal) by Fly, Shuebruk, Gaguine, Boros, Schulkind & Braun.
Represented (engineering) by Cohen & Dippell, P.C.

ROBERT R. NELSON—See Howard Green Group.

NEP COMMUNICATIONS INC.—Wilkes-Barre-Scranton Airport, Avoca, PA 18641. Phone: 717-346-7474. Owns WNEP-TV, Scranton & Wilkes-Barre; WAGM-TV, Presque Isle, ME. **Executives:** Thomas P. Shelburne, chmn.; Thomas Shelburne III, pres. & chief exec. officer.

NEWS PRESS & GAZETTE CO.—825 Edmond St., Box 29, St. Joseph, MO 64502. Phone: 816-279-5671. Owns WSAV-TV, Savannah, GA; KAAL(TV), Austin, MN; WJTV, Jackson, MS; publishes St. Joseph News-Press & Gazette & is a multiple cable system operator. **Executives:** David R. Bradley, chmn.-treas.; David R. Bradley Jr., pres.; Henry H. Bradley, v.p., publisher; Elizabeth L. Neel, secy.

Represented (legal) by Arent, Fox, Kintner, Plotkin & Kahn.
Represented (sales) by Blair Television.

THE NEW YORK TIMES CO.—229 West 43rd St., New York, NY 10036. Phone: 212-556-1234. Owns WREG-TV, Memphis, TN; KFMS-TV, Fort Smith, AR; WQXR-AM-FM, New York, NY; WHNT-TV, Huntsville, AL; Audubon, NJ cable system. **Executives:** Arthur Ochs Sulzberg, chmn.; Sydney Gruson, vice chmn.; Walter E. Mattson, pres.; David L. Gorham, sr. v.p.; Benjamin Handelman, sr. v.p.; Michael E. Ryan, sr. v.p.; Guy T. Garrett, v.p.; Solomon B. Watson IV, secy.; Denise K. Fletcher, treas.; Frank R. Gatti, controller. For other holdings, see listings under Newspaper Ownership of TV Stations; Book & Periodical Publishing Firms with TV Station Ownership.

Represented (legal) by Koteen & Naftalin.
Represented (engineering) by A. D. Ring & Associates.
Represented (sales) by Katz Television.
Washington office: 1000 Connecticut Ave. NW 20036.

NORTHERN PLAINS BROADCASTING GROUP—Box 11, Hardin, MT 59035. Phone: Principals own KNDX(TV), Dickinson, ND; KOUS-TV, Hardin-Billings, MT; KYUS-TV, Miles City, MT. **Executives:** Daniel W. Coon, pres.; Thom Curtis, v.p. & gen. mgr.; Martha Creath, secy.; Calvin Cafritz, treas.

Represented (sales) by Seltel Inc. (Billings); Katz Television (Dickinson).

OAK COMMUNICATIONS INC.—Box 28759, Rancho Bernardo, CA 92128. Phone: 714-485-9880. Owns WKID(TV), Fort Lauderdale, FL; KBSC-TV, Corona-Los Angeles, CA; 24.5% of WSNS-TV, Chicago, IL; is an applicant for Ch. 20, Denver, CO. **Executives:** Charles B. Radloff, pres.; Michael J. Shaughnessy, v.p., marketing & sales; John P. Donohue, v.p., manufacturing; Edward S. Joseph, sr. v.p., technical operations; Ronald S. Comm, v.p., finance; E. Jeanne Hamm, secy.

ODYSSEY PARTNERS—c/o WDZL, Box 2939, Hollywood, FL 33021. Has interest in WDZL(TV), Miami, FL; WTSG(TV), Albany, GA; WPMT(TV), York, PA; WTXX(TV), Waterbury, CT & The Essex Group, multiple cable system operator. **Executive:** Michael Finkelstein, pres.

OUTLET COMMUNICATIONS INC. (subsidiary of The Rockefeller Group)—111 Dorrance St., Providence, RI 02903. Phone: 401-751-1110. Owns WJAR-TV, Providence, RI; WCPX-TV, Orlando, FL; KSAT-TV, San Antonio, TX; KOVR-TV, Stockton-Sacramento, CA; WCMH-TV, Columbus, OH; WTOF(AM), Washington, DC; KIQQ(FM), Los Angeles, CA; WIOQ(FM), Philadelphia, PA; WQRS-FM, Detroit, MI; WTKS(FM), Bethesda, MD; is buying WATL-TV, Atlanta, GA. **Executives:** Bruce G. Sundlun, chmn. & chief exec. officer; David E. Henderson, pres. & chief operating officer; Richard G. Rakovan, sr. v.p., radio station group; Joseph T. Chairs, v.p., business affairs; Gerald T. Plemmons, v.p., engineering; Frederick R. Griffiths, v.p., administration; Steve Caminis, v.p., TV news; Michael Schweitzer, v.p. & gen. mgr., WCPX-TV; James Schiavone, v.p. & gen. mgr., KSAT-TV; John D. Sawhill, v.p. & gen. mgr., WJAR-TV; Garland R. Robinson, v.p. & gen. mgr., WCMH-TV; Charles F. Kennedy, pres. & chief operating officer, KOVR-TV; Donald N. Pettibone, v.p. & gen. mgr., WIOQ; George W. Crowell, v.p. & gen. mgr., KIQQ; Michael L. Douglass, v.p. & gen. mgr., WTOP; Lee C. Hanson, v.p. & gen. mgr., WQRS-FM.

Represented (legal) by Sundlun, Scher & Singer.
Represented (sales) by Petry Television Inc.; Katz Television.

PALMER COMMUNICATIONS INC.—1801 Grand Ave., Des Moines, IA 50308. Phone: 515-242-3500. Operates WHO-TV-AM & KLYF(FM), Des Moines; WOC-TV-AM & KLIK(FM), Davenport, IA; KDLH-TV, Duluth, MN; WNOG & WCVU(FM), Naples, FL; WTNT-AM-FM, Tallahassee, FL; Palmer Cablevision, Naples & Coachella Valley Television, Palm Desert, CA, cable TV systems. **Executives:** William J. Ryan, pres. & chief exec. officer; Robert G. Engelhardt, exec. v.p. & secy.; M. Wayne Wisheart, treas. & chief finance officer.

Represented (legal) by Dow, Lohnes & Albertson.
Represented (engineering) by Jules Cohen & Associates, P.C.
Represented (sales) by Blair Television.

PAPPAS TELECASTING INC.—5111 E. McKinley Ave., Fresno, CA 93727. Phone: 209-255-2600. Owns KMPH(TV), Visalia-Fresno, CA; WHNS(TV), Asheville, NC-Greenville-Spartanburg, SC; is applicant for Ch. 42, Omaha, NE. **Executives:** Harry J. Pappas, pres.-owner; LeBon G. Abercrombie, v.p., planning & development; Dennis J. Davis, v.p.,

Group Stations

finance; Edward G. Aiken, v.p. & gen. mgr., KMPH; Robert E. Denton, v.p., controller; Joseph A. Shaffer, v.p., programming; Stella A. Pappas, secy.-treas.

Represented (legal) by Fletcher, Heald & Hildreth; Kadison, Pfaelzer, Woodard, Quinn & Rossi.

Represented (engineering) by Cecil Lynch.

Represented (sales) by Katz Independent TV Sales.

PARK BROADCASTING INC.—Terrace Hill, Ithaca, NY 14850. Phone: 607-272-9020. Owns WNCT-TV-AM-FM, Greenville, NC; WDEF-TV-AM-FM, Chattanooga, TN; WJHL-TV, Johnson City, TN; WTVR-TV-AM-FM, Richmond, VA; WSLS-TV, Roanoke, VA; WUTR(TV), Utica, NY; WBMG(TV), Birmingham, AL. Park Bcstg. also owns radios WNAX, Yankton, SD; WHEN & WRRB(FM), Syracuse, NY; KRSI & KJJO(FM), Eden Prairie, MN; KWJ & KJIB(FM), Portland, OR & KEZX(FM), Seattle, WA. **Executives:** Roy H. Park, pres.; Randel Stair, v.p. & controller; Wright M. Thomas, sr. v.p., finance; Eddie Anderson, v.p., radio; Gary Bolton, v.p., television. Gen. Mgrs.: Marvin Chauvin, WNCT-TV; Joe Mule, WNCT-AM-FM; Ben Cagle, WDEF-AM-FM; W. Hanes Lancaster Jr., WJHL-TV; Rich Pegrum, WTVR-TV; C. Robert Thompson, WUTR; Steve Newcombe, WTVR-AM-FM; W. Randall Odil, WSLS-TV; Hoyle Broome, WBMG(TV); Don Shore, WNAX; Robert Carolin, WHEN/WRRB; Jay Justice, KWJ/KJIB; Dave Littrell, KEZX; Mike Waggoner, KRSI & KJJO(FM). For newspaper interests, see Newspaper Ownership of TV Stations.

Represented (legal) by McKenna, Wilkinson & Kitner.

Represented (engineering) by A. D. Ring & Associates.

Represented (sales) by Blair Television.

PIKES PEAK BROADCASTING CO.—Box 1457, Colorado Springs, CO 80901. Phone: 303-632-1515. Owns KRDO-TV-AM-FM, Colorado Springs-Pueblo; KJCT-TV, Grand Junction, CO. **Executives:** Harry W. Hoth Jr., pres.; Joan G. Hoth, v.p.-treas.; Patti Hoth Crouse, secy.

Represented (legal) by Fletcher, Heald & Hildreth.

Represented (sales) by Avery-Knodel Inc.

PLAINS TELEVISION PARTNERSHIP—250 County Fair Dr., Champaign, IL 61820. Phone: 217-351-5000. Owns WICD(TV), Ch. 15, Champaign, IL; 47.5% of WTVO(TV), Rockford, IL. Plains Television is owned by Elmer Balaban & Harry Balaban. **Executive:** Elmer Balaban, pres.

HENRY POSNER JR. GROUP—See Meridian Corp.

POST CORP.—306 W. Washington St., Appleton, WI 54911. Phone: 414-733-4411. Owns WEAU-TV, Eau Claire, WI; KTVO(TV) Kirksville, MO-Ottumwa, IA; WLUK-TV, Green Bay, WI; WLUC-TV, Marquette, MI; WOKR(TV), Rochester, NY; WAYY(AM), Chippewa Falls; WAXX(FM), Eau Claire, WI; KBIZ(AM), Ottumwa, IA. For Post Newspapers, see Newspaper Ownership of TV Stations. Also owns Post Printing Inc.; Gowe Printing Inc.; Winnebago Corp.; Post Productions, TV film & commercial production house. **Executives:** George Gillett, chmn.; Edward W. Karrels, pres.; Larry Haugen, exec. v.p., finance; Larry Busse, exec. v.p., bcstg.; Jerry Gordon, exec. v.p., publishing; Dave Ramon, v.p., administration. **Note:** Post Corp. is owned by Gillett Group Inc., see listing.

POST-NEWSWEEK STATIONS INC.—1150 15th St. NW, Washington, DC 20071. Phone: 202-334-4600. Owns WDIV(TV), Detroit, MI; WJXT(TV), Jacksonville, FL; WPLG(TV), Miami, FL; WFSB(TV), Hartford, CT. **Executives:** Joel Chaseman, pres.; Stephen Flanagan, dir. of engineering; Gordon King, exec. v.p., business affairs; L. Stanley Paige, v.p., legal affairs; James Snyder, v.p., news; Leonade Jones, v.p., business affairs; Augustus Bailey, v.p. & gen. mgr., WJXT; Amy McCombs, v.p. & gen. mgr., WDIV; G. William Ryan, pres. & gen. mgr., WPLG; Barry Barth, v.p. & gen. mgr., WFSB.

Represented (sales) by Petry Television Inc.

PULITZER PUBLISHING CO.—900 N. Tucker Blvd., St. Louis, MO 63101. Phone: 314-622-7000. Owns KOAT-TV, Albuquerque, NM; KETV, Omaha, NE; WGAL-TV, Lancaster, PA; WYFF-TV, Greenville, SC; WXII(TV), Winston-Salem, NC; WPTA(TV), Fort Wayne, IN; WLKY-TV, Louisville, KY; KTAR & KKL(TV), Phoenix, AZ. For newspaper interests, see Newspaper Ownership of TV Stations. **Executives:** Joseph Pulitzer Jr., chmn. of the board; Michael E. Pulitzer, vice-chmn. of the board; Glenn A. Christopher, pres. & chief exec. officer; Ronald H. Ridgway, v.p., finance & treas.; Ken J. Elkins, v.p. & chief exec., Pulitzer Broadcasting Co.

Represented (legal) by Marmet & McCombs, P.C.

Represented (engineering) by A. D. Ring & Associates.

Represented (sales) by Blair Television; Petry Television; Katz Television.

QUINCY BROADCASTING CO.—513 Hampshire, Box 80, Quincy, IL 62306. Phone: 217-228-6600. Quincy Newspapers Inc., publisher of Quincy Herald-Whig, owns 95% of WGEM-TV-AM-FM, Quincy, IL-Hannibal, MO; 100% of WSJV(TV), Elkhart-South Bend, IN; KTTC(TV), Rochester, MN; WVVA(TV), Bluefield, WV; 67.7% of New Jersey Herald, Newton, NJ. **Executives:** Thomas A. Oakley, pres.; Rich Herbst, v.p. & gen. mgr.; Ben Stewart, v.p., sales; Fred Colgan, TV operations mgr.; Leo Henning, radio station mgr.

Represented (legal) by Wilkinson, Barker, Knauer & Quinn.

Represented (engineering) by Lohnes & Culver.

Represented (sales) by Blair Television.

RETLAW ENTERPRISES INC.—Box 5455, Fresno, CA 93755. Phone: 209-222-2411. Owns KJEO(TV), Fresno; KMST(TV), Monterey, CA. **Executives:** Lillian B. Disney, chmn.; Diane Disney Miller, pres.; Joseph C. Drilling, v.p., broadcasting.

Represented (legal) by McKenna, Wilkinson & Kitner.

Represented (engineering) by Hammett & Edison Inc.

Represented (sales) by Petry Television Inc.

RKO GENERAL INC. (subsidiary of GenCorp.)—1440 Broadway, New York, NY 10018. Phone: 212-764-7000. Owns WOR-TV, Secaucus, NJ-New York, NY; WOR(AM) & WRKS(FM), New York, NY; WRKO & WROR(FM), Boston, MA; KHJ-TV-AM & KRTH(FM), Los Angeles, CA; WHBQ-TV-AM, Memphis, TN; WGMS-AM-FM, Bethesda, MD-Washington, DC; KFRC(AM), San Francisco, CA; WAXY(FM), Fort Lauderdale, FL; WFYR(FM), Chicago, IL. **Corporate Officers:** T. F. O'Neil, chmn.; Frank Shakespeare, vice chmn.; Shane O'Neil, pres.; Pat Servodidio, pres., TV; Robert J. Williamson, pres., radio. **Television Division:** Peter Leone, v.p. & gen. mgr., WOR-TV; O. Alex Bonner, v.p. & gen. mgr., WHBQ-TV; Chuck Velona, v.p. & gen. mgr., KHJ-TV.

ROCKEFELLER GROUP—See Outlet Communications Inc.

ROLLINS COMMUNICATIONS INC.—Box 647, Atlanta, GA 30301. Phone: 404-888-2704. Owns & operates WPTZ(TV), Plattsburgh, NY-Burlington, VT; WEAR-TV, Pensacola, FL-Mobile, AL; WCHS-TV, Charleston-Huntington, WV; WAMS, Wilmington, DE; WRAP, Norfolk, VA; WBEE, Harvey, IL; WCHS & WBES(FM), Charleston, WV; KDAY, Santa Monica, CA. Rollins is a multiple cable system operator. **Corporate officers:** O. Wayne Rollins, chmn.; R. Randall Rollins, pres.; Richard A. Hubbell, exec. v.p.; Michael Higgins, chief financial officer. **Television executive:** Jack Robinette, v.p., dir.

Represented (legal) by Pepper & Corazzini.

Represented (sales) by Blair Television; Petry Television.

SAINTE BROADCASTING CORP.—Box 3560, Salinas, CA 93912. Phone: 408-422-3500. Owns KCSO(TV), Modesto, CA; KCBA(TV), Salinas, CA. **Executives:** Chester Smith, pres.; Enoch Christoffersen, v.p.; J. Wilmar Jensen, secy.; Naomi L. Smith, treas.

Represented (legal) by Fletcher, Heald & Hildreth.

Represented (engineering) by Cecil Lynch.

Represented (sales) by SIN Television Network.

SATELLITE SYNDICATED SYSTEMS—Box 702160, Tulsa, OK 74170. Phone: 918-481-0881. Owns 98% of WIHT(TV), Ann Arbor, MI; 50% of KGCT-TV, Tulsa, OK. **Executives:** Edward L. Taylor, pres.; Altus E. Wilder III, exec. v.p.; Stephen J. Taylor, secy. **Note:** Taylor has interest in WMKW-TV, Memphis, TN.

W. E. & RUDOLPH C. SCHONEK—See Howard Green Group.

RAYMOND G. SCHINDLER GROUP—c/o Sage Bcstg. Corp., 406 S. Irving, San Angelo, TX 76903. Owns KPOM-TV, Fort Smith, AR; KIDY(TV), San Angelo, TX; KLVG(AM) & KMUZ(FM), La Grange, TX; CP for Ch. 29, San Antonio, TX; applicant for Ch. 48, Galveston, TX. **Executives:** Raymond G. Schindler, pres.; Paris Schindler, v.p.

SCHURZ COMMUNICATIONS INC.—223 W. Colfax Ave., South Bend, IN 46626. Phone: 219-287-1001. Owns & operates WSBT-TV-AM & WNSN(FM), South Bend, IN; WDBJ(TV), Roanoke, VA; WAGT(TV), Augusta, GA; has multiple cable holdings. For newspaper interests, see Newspaper Ownership of TV Stations. **Executives:** Franklin D. Schurz, chmn. of the board; Franklin D. Schurz Jr., pres.-treas.; James G. Young Jr., chief financial exec.; Mary Schurz, secy.; Anne G. Strantz, asst. secy.-treas.

Represented (legal) by Hogan & Hartson; Lovett, Hennessey, Stambler & Siebert, P.C.

Represented (engineering) by David Steel & Associates; Moffet, Larson & Johnson, P.C.; Jules Cohen & Associates.

Represented (sales) by Katz Television; Harrington, Righter & Parsons Inc.; Seltel Inc.

SCRIPPS-HOWARD BROADCASTING CO.—1100 Central Trust Tower, Cincinnati, OH 45202. Phone: 513-977-3000. Owns WEWS(TV), Cleveland; WCPO-TV, Cincinnati, OH; WPTV, West Palm Beach, FL; WMC-TV-AM-FM, Memphis, TN; KJRH(TV), Tulsa, OK; KSHB-TV, Kansas City, MO; KMEO-AM-FM, Phoenix, AZ; WBSB(FM), Baltimore, MD; KUPL-AM-FM, Portland, OR; & is buying KNXV-TV, Phoenix, AZ. **Executives:** Jack R. Howard, chmn. (200 Park Ave., New York, NY 10166); Donald L. Ferris, pres. (3001 Euclid Ave., Cleveland, OH 44115); Al Schottelkotte, sr. v.p.; Richard J. Janssen, v.p.; M. E. Greiner Jr., v.p.; Edward D. Cervenak, v.p.; James E. Smith, v.p., sales; Robert R. Regalbutto, v.p.; F. Ben Hevel, v.p.; Warren P. Happel, v.p., engineering; Lawrence A. Leser, treas.; D. J. Castellini, secy.

Represented (legal) by Baker & Hostetler.

Represented (sales) by Blair Television.

SEAWAY COMMUNICATIONS INC.—Box 858, Rhinelander, WI 54501. Phone: 715-369-4700. Owns WAOE-TV, Rhinelander-Wausau, WI; WVII-TV, Bangor, ME. **Executives:** Dr. Jasper F. Williams, chmn.; Archie Goodbee, pres.

Represented (legal) by Mullin, Rhyne, Emmons & Topel.

Represented (sales) by Blair Television.

SFN COMPANIES INC.—1900 East Lake Ave., Glenview, IL 60025. Owns WFTV(TV), Orlando, FL; WJBF(TV), Augusta, GA; WTVM(TV), Columbus, GA; WAPA-TV, San Juan, PR; KCAP-AM-FM, Helena, MT; KGOV(AM), Missoula, MT. **Executives:** John R. Purcell, chmn.-pres.; Robert P. Sernett, sr. v.p.-secy.; L. Steven Minkel, sr. v.p.-treas.

SHAMROCK BROADCASTING—4444 Lakeside Dr., Burbank, CA 91510. Phone: 213-462-7711. Owns WTVQ-TV, Lexington, KY; KITV, Honolulu; KMAU(TV), Wailuku; KHVO(TV), Hilo, HI; KUDL(FM), Kansas City, KS; WFOX(FM), Gainesville, GA; KMGCFM), Dallas, TX; KABL-AM-FM, Oakland-San Francisco, CA; WWWW(FM), Detroit, MI; WTKN & WWSH-FM, Pittsburgh, PA. **Executives:** Roy E. Disney, chmn.; Stanley F. Gold, pres.; James R. Nixon, exec. v.p. & chief operating officer; Richard Grimm, pres., TV div.; William Clark, pres., radio div. Represented (legal) by McKenna, Wilkinson & Kittner. Represented (engineering) by Hammett & Edison Inc.

RICHARD E. SHIVELY—c/o North Platte Television Inc., Box 749, North Platte, NE 69101. Owns 90% of KNOP-TV, North Platte; 35% of WEV(TV), Evansville, IN; 22.84% of KTPX(TV), Odessa & KWAB-TV, Big Spring, TX; has interest in applicant for Ch. 62, Hammond, IN. Represented (legal) by James E. Greeley. Represented (sales) by Adam Young Inc.

DONALD M. SIMMONS—See Howard Green Group.

SJL INC.—3203 3rd Ave. N., Box 2557, Billings, MT 59103. Phone: 406-252-5611. Owns KTVQ(TV), Billings; KXLF-TV, Butte; KRTV, Great Falls; KPAX-TV, Missoula, MT. **Executives:** George D. Lilly, pres.-treas.; Pamela D. Heilman, secy. Represented (legal) by Hogan & Hartson. Represented (sales) by Blair Television.

WILLIAM B. SMULLIN—See California-Oregon Broadcasting Co.

FRANK SPAIN—See WTVV Inc.

SPANISH INTERNATIONAL COMMUNICATIONS CORP.—460 W. 42nd St., New York, NY 10036. Phone: 212-502-1300. Owns & operates KMEX-TV, Los Angeles, CA; KFTV, Hanford (Fresno), CA; KWEX-TV, San Antonio, TX; WLTV, Miami, FL & WXTV, Paterson, NJ-New York, NY; low-power stations K30AK, Austin, TX; K41AI, Denver, CO; translators K39AB, Bakersfield, CA; W47AD, Hartford, CT; W35AB, Philadelphia, PA. **Executives:** Rene Anselmo, pres.; Emilio Nicolas, v.p.; Daniel Villanueva, v.p.; Joaquin Blaya, v.p.; Karen Bedrosian, v.p. & chief financial officer. **Note:** R. Anselmo, D. Villanueva, pres. & gen. mgr. of KMEX-TV & E. Nicolas, v.p. & gen. mgr. of KWEX-TV have majority interest in KDTV, San Francisco & KTVW-TV, Phoenix, AZ. Represented (legal) by Norman P. Leventhal. Represented (engineering) by Jules Cohen & Associates. Represented (sales) by SIN Television Network.

SPARTAN RADIOCASTING INC.—Box 1717, Spartanburg, SC 29304. Phone: 803-576-7777. Owns WSPA-TV-AM-FM, Greenville-Spartanburg, SC-Asheville, NC; KIMT(TV), Mason City, IA; WBTW(TV), Florence, SC; WTWA(AM), Thomson, GA. **Executives:** Walter J. Brown, pres.; K. James Yager, exec. v.p.; Walter Veith, secy.-treas. Represented (legal) by Covington & Burling.

THE STANDARD CORPORATION—2185 South 3600 West, Salt Lake City, UT 84119. Phone: 801-973-3000. Owns KUTV, Salt Lake City, UT; Kansas State Network which owns & operates KSNW, Wichita; KSNB, Garden City; KSNK, Great Bend; KSNT, Topeka, all KS; KSNK, McCook, NE-Oberlin, KS; KSNF, Joplin, MO. For other interests, see Ogden Standard Examiner in Newspaper Ownership of TV Stations. **Executive:** George C. Hatch, pres. Represented (legal) by Haley, Bader & Potts. Represented (sales) by Katz Television.

STAUFFER COMMUNICATIONS INC.—Box 119, Topeka, KS 66601. Phone: 913-272-3456. Owns WIBW-TV-AM-FM, Topeka, KS; KCOY-TV, Santa Maria, CA; KRNT & KRNO(FM), Des Moines, IA; KGFF(AM), Shawnee, OK; KGNC-AM-FM, Amarillo, TX; Kansas City Royals Radio Network, Kansas City, MO; Stauffer Sports Network, Topeka, KS; 50% of Total TV of Amarillo, Amarillo, TX. For other interests, see Newspaper Ownership of TV Stations. **Executive:** Jerry Holley, v.p., broadcasting. Represented (legal) by Dow, Lohnes & Albertson. Represented (engineering) by A. Earl Cullum Jr. Consulting Engineers. Represented (sales) by Blair Television; Katz Television.

STORER COMMUNICATIONS INC.—12000 Biscayne Blvd., Box 61-8000, Miami, FL 33261-8000. Phone: 305-899-1000. **Executives:** Peter Storer, chmn. & chief exec. officer; Terry Lee, pres. & chief operating officer; Ken Bagwell, exec. v.p., operations & pres., Cable Communications Div.; A. A. Church, v.p. & gen. counsel; Kenneth Mosher, v.p. & treas.; Joseph Dimino, pres., TV Stations Div.; Henry Davis, v.p., TV program development; Warren Zwicky, v.p., govt. administrative law; James Long, v.p., personnel development & services; Walter Threadgill, v.p., govt. affairs; Shirley Conover, asst. secy.; Loraine Strait, asst. secy. Owns & operates WJBK-TV, Detroit, MI, Bill Flynn, v.p. & gen. mgr.; WJKW-TV, Cleveland, OH, Joe David Whitaker, gen. mgr.; WAGA-TV, Atlanta, GA, Paul Raymon, v.p. & gen. mgr.; WITI-TV, Milwaukee, WI, Andrew Potos, v.p. & gen. mgr.; WTVG, Toledo, OH, H. W. Ray, v.p. & gen. mgr.; WSBK-TV, Boston, MA, Daniel Berkery, v.p. & gen. mgr.; KCST-TV, San Diego, CA, Bill Fox, gen. mgr. Storer Communications is a multiple cable system operator. Represented (sales) by Storer Television Sales Inc. Washington office: Warren Zwicky, v.p., 1220 19th St. NW 20036. Phone: 202-296-5070.

LESTER SUMRALL EVANGELISTIC ASSOCIATION INC.—Box 12, South Bend, IN 46624. Owns WHMB-TV, Indianapolis, IN; WHME-TV-FM, South Bend, IN. **Executives (Le Sea Bcastg. Inc.):** Lester Sumrall, pres.; Louise M. Sumrall, secy.-treas. Represented (legal) by Pepper & Corazzini. Represented (engineering) by E. Harold Munn Jr. & Associates Inc. Represented (sales) by Spot Time Ltd.

TAFT BROADCASTING CO.—1718 Young St., Cincinnati, OH 45210. Phone: 513-721-1414. Owns WBRC-TV, Birmingham, AL; WKRC-TV-AM & WKRQ(FM), Cincinnati, OH; WTVN-TV-AM & WLWQ(FM), Columbus, OH; WDAF-TV-AM & KYYS(FM), Kansas City, MO; WTAJ-TV, Philadelphia, PA; WDCA-TV, Washington, DC; WCIX, Miami, FL; WDFW(FM), Pittsburgh, PA; WGR & WGRQ(FM), Buffalo, NY; WYNF(FM), Tampa-St. Petersburg, FL; is buying KEX & KQFM, Portland, OR; WSUN(AM), Tampa-St. Petersburg, FL; selling WGR & WGRQ(FM), Buffalo, NY. **Corporate Officers:** Charles S. Mechem Jr., chmn. of the board; David S. Ingalls, vice-chmn.; Dudley S. Taft, pres.; George E. Castrucci, exec. v.p., finance & corp. staff; Ro D. Grignon, exec. v.p., television; Nelson Schwab III, exec. v.p., amusement park group; Carlyle J. Wagner, exec. v.p., radio & cable TV; Samuel T. Johnston, senior v.p.; John D. Chapman, senior v.p., corporate affairs; Edward Adams, senior v.p., TV Group; John T. Lawrence, v.p., investment management & community affairs; Benjamin Diesbach, v.p., cable TV; Verna M. Meyer, treas. & asst. secy.; Gregory C. Thomas, senior v.p. & controller; S. Donald Urban, senior v.p., administration & personnel; Charles D. Lindberg, secy. **Broadcast Group Officers:** Elliott Troshinsky, v.p., sales; John Owen, v.p., engineering, television; Ray Rajewski, v.p., business affairs; Edward Herbert, v.p., operations; Lucie S. Salhany, v.p., programming; Terry Connelly, v.p., news; Ted Ruscitti, v.p., engineering, radio; Nicholas J. Miller, v.p., radio research; L. D. Bolton, John Rose, Frederick H. von Stade, Earl Beall, Paul Dinovitz, Randall Smith, Richard S. Stephen, James Pidcock, Robert Garrett, Robert Dickey, Perry Frey, John Solter, Mark O. Hubbard, James M. Difiglia, David Crowl, J. Thomas Connolly, David Milner, Robert Schutt, Harold Calvin, v.p.s.

SARKES TARZIAN INC.—Box 62, Bloomington, IN 47402. Phone: 812-332-7251. Owns WRBC-TV, Chattanooga, TN; KTVN(TV), Reno, NV; WGTC & WTTS(FM), Bloomington; WFWQ(FM), Fort Wayne; WATI(AM), Indianapolis; The Banner Graphic, Greencastle, all IN. **Executives:** Sarkes Tarzian, chmn.; Thomas Tarzian, vice-chmn. & chief exec. officer; Charles Clapham, chief financial officer & treas.; Valerie Tarzian, gen. counsel; William Evans, pres. & gen. mgr., WRBC-TV; Dennis Siewert, gen. mgr., KTVN; Robert Holben, pres. & gen. mgr., WTTS & WGTC; Geoffrey Vargo, gen. mgr., WFWQ; Thomas Tolar, gen. mgr., WATI; Larry Gibbs, pres. & publisher, The Banner Graphic. Represented (legal) by Cohn & Marks. Represented (engineering) by Jules Cohen & Associates. Represented (sales) by Katz Television.

TELEVISION CORP. STATIONS—418 Boush St., Norfolk, VA 23501. Phone: 804-622-3333. Owns WTVZ(TV), Norfolk, VA; WNRW(TV), Winston-Salem, NC; WRLH-TV, Richmond, VA; WMKW-TV, Memphis, TN; WCAY-TV, Nashville, TN. **Executive:** Tim McDonald, pres. Represented (legal) by Kenkel, Barnard & Edmundson. Represented (sales) by Katz Television; TeleRep; Seltel Inc.

TELEVISION STATION PARTNERS—7 W 51st St., 6th Floor, New York, NY 10019-6984. Phone: 212-245-7610. Own WEYI-TV, Saginaw, MI; WRDW-TV, Augusta, GA; WROC-TV, Rochester, NY; WTOV-TV, Steubenville, OH-Wheeling, WV. **Note:** Becker & Pompadur have interest in WBRE(TV), Wilkes-Barre, PA; Television of New York Inc., Ch. 50 applicant, Tampa, FL. **Executives:** I. Martin Pompadur, chief exec. officer; Ralph E. Becker, chief operating officer; James C. McCreary, chief financial officer. Represented (legal) by McKenna, Wilkinson & Kittner. Represented (sales) by Katz Television; Petry Television.

TIMES MIRROR CO.—Times Mirror Square, Los Angeles, CA 90053. Phone: 213-972-3700. Owns KDFW-TV, Dallas-Fort Worth, TX; KTBC-TV, Austin, TX; WHTM-TV, Harrisburg, PA; WETM-TV, Elmira, NY; WSTM-TV, Syracuse, NY; WVTM-TV, Birmingham, AL; KTVI(TV), St. Louis, MO; has multiple cable holdings; Times Mirror Videotex Services. For other interests, see Newspaper Ownership of TV Stations. **Executive:** Phillip L. Williams, sr. v.p., newspapers & television. Phone: 213-972-3833. Times Mirror Broadcasting, 20 Elm St., Greenwich, CT 06830. Phone: 203-625-0550. John J. McCrory, pres.; I. W. Baker, exec. v.p. Represented (legal) by Wilmer, Cutler & Pickering. Represented (sales) by Harrington, Righter & Parsons Inc.

TOLEDO BLADE CO.—541 Superior St., Toledo, OH 43660. Phone: 419-245-6000. Owns WLFI-TV, Lafayette, IN; WLIQ(TV), Lima, OH; WDRB-TV, Louisville, KY; is multiple cable system operator. For other interests, see Newspaper Ownership of TV Stations. Represented (legal) by Dow, Lohnes & Albertson.

TRIBUNE BROADCASTING CO.—435 N. Michigan Ave., Chicago, IL 60611. Phone: 312-222-3939. Through subsidiaries, owns and operates WPIX-TV-FM, New York; WGN-TV-AM, Chicago, IL; KWGN-TV, Denver, CO; WGNQ-TV, New Orleans, LA; KGNR & KCTC(FM), Sacramento, CA; WICC(AM), Bridgeport, CT; WGNX(TV), Atlanta, GA. Also owns Tribune Entertainment Co. & has multiple cable TV interests. **Executives:** James C. Dowdle, pres. & chief exec. officer; Donald L. Hacker, dir., planning & analysis; James L. Ellis, dir., creative services; Melvyn B. Smith, dir., program services; George L. Babick, dir., corporate development; Otis S.

Group Stations

Freeman, dir., engineering; William S. Murray, dir., information systems; Sheldon Cooper, pres. & chief exec., Tribune Entertainment. For other executives, see individual station listings. For other interests, see Newspaper Ownership of TV Stations.

Represented (legal) by Reuben & Proctor; Schnader, Harrison, Segal & Lewis.

Represented (sales) by Blair Television; Petry Television Inc.; TeleRep Inc.; Christal Co.

TRINITY BROADCASTING NETWORK INC.—Box A, Santa Ana, CA 97211.

Phone: 714-832-2950. Owns KTBN-TV, Santa Ana-Los Angeles, CA; KPAZ-TV, Phoenix, AZ; WHFT(TV), Miami, FL; KTBO-TV, Oklahoma City, OK; WFTI-TV, Poughkeepsie, NY; WKOI(TV), Richmond, IN. **Executives:** Paul F. Crouch, pres.; Norman G. Juggert, secy.-treas.

Represented (legal) by May, Dunne & Gay.

UNITED COMMUNICATIONS CORP.—715 58th St., Kenosha, WI 53141.

Phone: 414-657-1000. Owns KEYC-TV, Mankato, MN; WWNY-TV, Carthage-Watertown, NY; Kenosha (WI) News; Attleboro (MA) Sun-Chronicle. **Executives:** Howard J. Brown, pres.; Eugene W. Schulte, v.p.-secy.

Represented (legal) by Wiley, Johnson & Rein.

Represented (engineering) by Moffet, Larson & Johnson, P.C..

Represented (sales) by Katz Television.

UNITED TELEVISION INC.—6975 York Ave. South, Minneapolis, MN 55435.

Phone: 612-925-5118. Owns KMSP-TV, Minneapolis-St. Paul, MN; KTVX, Salt Lake City, UT; KMOL-TV, San Antonio, TX; KBHK-TV, San Francisco, CA. **Executives:** Evan Thompson, pres. & chief operating officer; Garth Lindsey, exec. v.p. & chief financial officer; Tom Muir, treas. & controller.

Represented (legal) by Hogan & Hartson.

Represented (engineering) by Lohnes & Culver.

Represented (sales) by Blair Television.

UNIVERSAL COMMUNICATIONS CORP.—See Evening News Assn.

VIACOM BROADCASTING INC.—1211 Ave. of the Americas, New York, NY 10036.

Phone: 212-575-5175. Owns or through affiliates operates WVIT(TV), New Britain-Hartford, CT; KSLA-TV, Shreveport, LA; WNYT(TV), Albany, NY; WHEC-TV, Rochester, NY; WLAK(FM), Chicago, IL; WMZQ-AM-FM, Arlington, VA-Washington, DC; WKHK(FM), New York, NY; WRVR(FM), Memphis, TN; KIKK-AM-FM, Pasadena-Houston, TX. **Executives:** Paul M. Hughes, pres.; Terence A. Elkes, v.p.; Donald Perry, v.p.; Francis P. Brady, v.p.; Arnold Klinsky, v.p.; Gordon Belt, v.p., finance; Ronald Lightstone, v.p.-secy.; Norman Feuer, v.p.; George Smith, v.p.; Kevin Becraft, v.p. Viacom Broadcasting is a subsidiary of Viacom International Inc. which is a program producer, syndicator & a multiple cable system operator.

Represented (sales) by TeleRep Inc; Harrington, Righter & Parsons Inc. (KSLA-TV).

WASHINGTON POST CO.—See Post-Newsweek Stations.

WBNS-TV INC.—Box 1010, Columbus, OH 43216. Phone: 614-460-3700.

Owns WBNS-TV, Columbus, OH. WBNS-TV Inc. is owned by Dispatch Printing Co., publisher of Columbus Dispatch, John F. Wolfe, pres. & publisher. The Dispatch Printing Co. also owns WTHR(TV), Indianapolis, IN. **WBNS-TV executive:** Gene D'Angelo, pres.

Represented (legal) by Crowell & Moring.

Represented (sales) by Blair Television.

WESTINGHOUSE BROADCASTING & CABLE INC.—See Group W.

RALPH C. WILSON JR.—Box 36, San Jose, CA 95109. Phone: 408-298-

3636. Owns WWTV, Cadillac-Traverse City & WWUP-TV, Sault Ste. Marie, MI; KICU-TV, San Jose, CA. **Executives:** Ralph C. Wilson Jr., chmn.; William R. Hirshey, pres.

Represented (legal) by Wiley, Johnson & Rein.

Represented (sales) by Seltel Inc.

WLEX-TV INC.—Box 1457, Lexington, KY 40591. Phone: 606-255-4404.

Owns WLEX-TV, Lexington, KY & WCOV-TV-AM, Montgomery, AL. **Executives:** Harry C. Barfield, pres.; Karl Richards, v.p. & gen. mgr., WCOV-TV-AM.

Represented (legal) by Fletcher, Heald & Hildreth.

Represented (engineering) by Jules Cohen & Associates.

Represented (sales) by Blair Television.

WOMETCO BROADCASTING CO.—306 N. Miami Ave., Miami, FL 33128.

Phone: 305-579-1200. Owns and operates WTVJ(TV), Miami, FL; WLOS(TV), Greenville-Spartanburg, SC-Asheville, NC; WZZM-TV, Grand Rapids, MI; KVOS-TV, Bellingham, WA; 80% of WWHT(TV), New York-Newark; WSNL-TV, Smithtown, NY. Wometco is a multiple cable system operator. **Executive:** Anthony B. Cassara, pres. & chief exec. officer; Greg Nathanson, v.p., programming; William Schickler, v.p., operations. Kohlberg Kravis Roberts & Co., gen. partner, also has interest in KTLA(TV), Los Angeles, CA.

Represented (legal) by Cohn & Marks.

Represented (engineering) by Wiley, Johnson & Rein.

Represented (sales) by MMT Sales Inc.

CHARLES WOODS—See WTVY Inc.

WORRELL BROADCASTING INC.—Box 1407, Charlottesville, VA 22902.

Phone: 804-977-7520. Owns WHSV-TV, Harrisonburg, VA; WIFR-TV, Freeport-Rockford, IL; WBNB-TV, Charlotte Amalie, VI. For Worrell newspapers, see Newspaper Ownership of TV Stations. **Executives:** Thomas E. Worrell Jr., chmn. & dir.; J. D. Swartz, pres. & dir.; Arthur Hamilton, sr. v.p.; John J. Badoud Jr., v.p. & treas.; Dennis S. Rooker, v.p., secy. & dir.; Ronald L. Smullen, asst. treas.; Marie Greco, asst. secy.

Represented (legal) by Pierson, Ball & Dowd.

Represented (sales) by Katz Television.

WTMJ INC.—720 E. Capitol Dr., Milwaukee, WI 53201. Phone: 414-332-9611.

Owns WTMJ-TV-AM & WKT(FM), Milwaukee; Alfa Bcstg. Co., licensee of KTNV-TV, Las Vegas, NV; is a multiple cable system operator. **Executive:** Michael McCormick, pres.

Represented (legal) by Hogan & Hartson; Crowell & Moring.

Represented (engineering) by Hammett & Edison Inc.

Represented (sales) by MMT Sales Inc.

WTVY INC.—Box 1089, Dothan, AL 36302. Phone: 205-792-3195. Owns

WTVY(TV) & WTVY-FM, Dothan; WTVW(TV), Evansville, IN; KLBK-TV, Lubbock, TX; Ch. 8 applicant, Knoxville, TN. **Executive:** Charles Woods, pres.-treas.

WTWV INC.—Box 350, Tupelo, MS 38801. Phone: 601-842-7620. Owns

WTVA(TV), Tupelo; WTVX(TV), Fort Pierce-Vero Beach, FL. Frank Spain who owns 35% of WTVV controls Central TV Inc. which owns WHTV, Meridian, MS; WYDE(AM), Birmingham, AL; holds CP for WLHT(TV), Hattiesburg, MS.

Represented (legal) by Haley, Bader & Potts.

Represented (sales) by Katz Television.

Newspaper Ownership of Television Stations

Including Interlocking Ownerships, in Whole or Part

ALLBRITTON COMMUNICATIONS CO.—Publishes the Westfield (MA) Evening News; Wallace Pennysaver, Westfield, MA; Morning News, Paterson, NJ; Hudson Dispatch, Union City, NJ; Trenton Times, Trenton, NJ; Standard Observer, Irwin, PA. For bcstg. interests, see Group Ownership of TV Stations.

CAPITAL CITIES COMMUNICATIONS INC.—Publishes The Kansas City Star/Times, Kansas City, MO; The Oakland Press, Pontiac, MI; News-Democrat, Belleville, IL; Highland News Leader, Highland, IL; The Wilkes-Barre Times Leader, Wilkes-Barre, PA; The Arlington Citizen-Journal, Arlington, TX; Shore Line Newspapers, Guilford, CT; Fort Worth Star-Telegram, Fort Worth, TX; the following OR papers: Albany Democrat-Herald; The Daily Tidings, Ashland; Gresham Outlook; Newport News-Times; Springfield News; Cottage Grove Sentinel; Lebanon Express; Sandy Post; Stamp Collector & Stamp Wholesaler, Albany. Pennypower Shopping News, Wichita & Topeka, KS; Springfield, MO; The Daily Register, Red Bank, NJ; The Ocean County Reporter, Toms River, NJ. Also owns Fairchild Publications which publishes business papers (see Book & Periodical Publishing Firms with TV Station Ownership). For broadcasting interests, see Group Ownership of TV Stations.

COX NEWSPAPERS—Through Cox Enterprises Inc., approximately 90% owned by Cox family members, publishes Mesa Tribune, Tempe Daily News, AZ; Grand Junction Daily Sentinel, CO; Miami News, Palm Beach Daily News, Palm Beach Post, Palm Beach Times, FL; Atlanta Journal and Constitution, GA; Dayton Daily News & Journal Herald, Springfield News & Sun, OH; Austin American Statesman, Longview Daily News and Morning Journal, Lufkin News, Port Arthur News, Waco Tribune Herald, TX. For Cox Bcstg., approximately 40.9% owned by Cox family members, see Group Ownership of TV Stations.

DONREY MEDIA GROUP—Publishes dailies Fort Smith Southwest Arkansas Record, Northwest Arkansas Morning News (Rogers), Springdale News, AR; Chico Enterprise Record, Lompoc Record, Ontario Daily Report, Pomona Progress Bulletin, Red Bluff Daily News, Redlands Daily Facts, Vallejo Times-Herald, CA; Hawaii Tribune-Herald (Hilo), West Hawaii Today (Kailua-Kona), HI; Washington Times-Herald, IN; Oskaloosa Herald, IA; Glasgow Daily Times, KY; Picyune Item, Macon Chronicle-Herald, Moberly Monitor-Index, MO; Nevada Appeal (Carson City), Ely Daily Times, Las Vegas Review-Journal, NV; Alamogordo Daily News, NM; Bartlesville Examiner-Enterprise, Blackwell Journal-Tribune, Chickasha Daily Express, Durant Daily Leader, Frederick Daily Leader, Guthrie Daily Leader, Guyton Daily Herald, Henryetta Daily Free-Lance, Holdenville News, Okmulgee Daily Times, Pauls Valley Democrat, Pawhuska Journal-Capital, Wewoka Daily Times, OK; Columbia Daily Herald, TN; Borger News-Herald, Cleburne Times-Review, Gainesville Register, Jacksonville Progress, Kilgore Herald, Sherman Democrat, Sweetwater Reporter, Weatherford Democrat, TX; Aberdeen Daily World, Auburn Daily Globe, Kent Daily Journal Record, Renton Record Chronicle, WA; 51 non-dailies in 14 states. Donrey broadcast holdings are: KOLO-TV-AM, Reno, NV; KBR5, Springdale, AR; KOCM(FM), Newport Beach, CA; KEXQ(AM), Grand Junction, CO; KORK(AM) & KEER(FM), Las Vegas, NV. Donrey also has cable TV systems in AR, CA & OK & outdoor advertising companies.

EVENING NEWS ASSOCIATION—Detroit News, MI; Indio Daily News, Palm Springs Desert Sun, CA; Millville Daily, Vineland Times-Journal, Mainland Journal, Egg Harbor News, Hammononton News, Atlantic County Record, NJ. For stations, see Group Ownership of TV Stations.

EVENING POST PUBLISHING CO.—Publishes Charleston News & Courier, Charleston Evening Post, The Kingstree News, The Georgetown Times, Aiken Standard, SC; Daily Banner, Cambridge, MD.

FREEDOM NEWSPAPERS—1055 N. Main St., Santa Ana, CA 92711. Santa Ana Register, Anaheim Bulletin, LaHabra-Brea Star-Progress, Marysville-Yuba City Appeal-Democrat, Porterville Recorder, Turlock Journal, Victorville Press, CA; Colorado Springs Gazette-Telegraph, CO; Fort Pierce News Tribune, Fort Walton Beach Playground Daily News, Panama City News-Herald, FL; Crawfordville Journal-Review, Seymour Tribune, IN; Greenville Delta Democrat-Times, MS; Columbus Telegram, NE; Clovis News Journal, NM; Burlington Times-News, Gastonia Gazette, Jacksonville News, Kinston Free Press, New Bern Sun-Journal, NC; Bucyrus Telegraph-Forum, Lima News, OH; Huron Daily Plainsman, SD; Brownsville Herald, Hartington Valley Star, McAllen Monitor, Odessa American, Pampa News, TX. Owns WLNE(TV), Providence, RI-New Bedford, MA; KTVL(TV), Medford, OR; WTVC(TV), Chattanooga, TN; KFDM-TV, Beaumont-Port Arthur, TX.

GANNETT NEWSPAPERS—1000 Wilson Blvd., Arlington, VA 22209. USA Today; Tucson Citizen, AZ; Marin County Independent Journal, Salinas Californian, San Bernardino Sun, Stockton Record, Visalia Times-Delta, all CA; Fort Collins Coloradoan, CO; Norwich Bulletin, CT; Wilmington Morning News and Evening Journal, DE; Cocoa Today, Fort Myers News-Press, Pensacola News-Journal, FL; The Times, Gainesville, GA; Agana Pacific Daily News, GU; Honolulu Star-Bulletin, HI; The Idaho Statesman, Boise, ID; Danville Commercial News, Rockford Register Star, IL; Lafayette Journal and Courier, Marion Chronicle-Tribune, Richmond Palladium-Item, IN; Iowa City Press-Citizen, IA; The Coffeyville Journal, KS; Monroe News-Star-World, The Times, Shreveport, LA; Battle Creek Enquirer, Lansing State Journal, Port Huron Times Herald, Sturgis Journal, MI; St. Cloud Daily Times, MN; Jackson Daily News, Hattiesburg American, MS; Springfield Daily News and Springfield Leader & Press, MO; Fremont Tribune, NE; The Reno Gazette Journal, NV; Bridgewater Courier News, Camden Courier-Post, NJ; The New Mexican, Santa Fe, NM; The Sun-Bulletin and The Evening Press, Binghamton; Elmira Star-Gazette, Ithaca Journal, The Daily Times, Mamaroneck; The Daily Argus, Mount Vernon; The Standard Star, New Rochelle; El Diario-La Prensa, New York; Niagara Gazette, Niagara Falls; Nyack-Rockland Journal-News, Ossining Citizen Register, Port Chester Daily Item, Poughkeepsie Journal, Democrat and Chronicle/Times Union, Rochester; The Saratogian, Saratoga Springs; The Daily News, Tarrytown; The Daily Press and The Observer-Dispatch, Utica; The Reporter Dispatch, White Plains; The Herald Statesman, Yonkers, NY; Chillicothe Gazette, Cincinnati Enquirer, Marietta Times, Fremont News-Messenger, Port Clinton News-Herald, OH; Muskogee Daily Phoenix and Times-Democrat, OK; Statesman-Journal, Salem, OR; Chambersburg Public Opinion, The Reporter, Lansdale; Valley News Dispatch, New Kensington-Tarentum, PA; Sioux Falls Argus-Leader, SD; Knoxville Journal, Nashville Tennessean, TN; El Paso Times, TX; The Burlington Free Press, VT; Daily News, St. Thomas, VI; Bellingham Herald, The Olympian, WA; Huntington Herald-Dispatch, WV; Green Bay Press-Gazette, Wausau Daily Herald, WI. For Gannett stations, see Group Ownership of TV Stations.

HARTE-HANKS COMMUNICATIONS INC.—Malvern Daily Record, Russellville Courier-Democrat, Searcy Daily Citizen, Stuttgart Daily Leader, AR; Middlesex News, Framingham, MA; Ypsilanti Press, MI; Hamilton Journal-News, OH; Anderson Independent-Mail, SC; Abilene Reporter-News, Big Spring Herald, Bryan Eagle, Corpus Christi Caller, Corpus Christi Times, Corsicana Sun, Del Rio News-Herald, Denison Herald, Greenville Herald-Banner, Huntsville Item, Marshall News-Messenger, Paris News, San Angelo Standard, San Angelo Times, Wichita Falls Record-News, Wichita Falls Times, TX; Yakima Herald-Republic, WA; weekly publications in AR, CA, GA, OH, SC, TN, TX & WA; Radio & Records, Los Angeles, CA. For other interests, see Group Ownership of TV Stations.

HEARST NEWSPAPERS—Publishes Los Angeles (CA) Herald-Examiner, San Francisco (CA) Examiner and Sunday Examiner & Chronicle, Baltimore (MD) News American, Albany (NY) Times-Union and Knickerbocker News, San Antonio (TX) Light, Seattle (WA) Post-Intelligencer, Midland (TX) Reporter-Telegram, Plainview (TX) Daily Herald, Midland (MI) Daily News, Huron (MI) Daily Tribune, Edwardsville (IL) Intelligencer, Puck—The Comic Weekly (newspaper supplement); owns Herald Community Newspapers (South Gate, CA) which publishes two dailies & 29 weeklies. For Hearst Stations which operate independently, see Group Ownership of TV Stations.

Television Digest's

SPECIAL REPORTS

For Special Coverage of:

- Cellular Radio • DBS • Videodisks
- Consumer Electronics • VCRs • And More!

For more information, call or write:

Television Digest, Inc.
1836 Jefferson Place, NW
Washington, DC 20036
202-872-9200



Newspaper Interests

HOWARD PUBLICATIONS INC.—Box 570, Oceanside, CA 92054. Oceanside Blade-Tribune, San Clemente Sun-Post, CA; North West Colorado Daily Press, Craig, CO; Twin Falls Times-News, ID; Charleston Times Courier, Freeport Journal Standard, Mattoon Journal-Gazette, Pekin Daily Times, IL; Hammond Times, Logansport Pharos-Tribune & Press, IN; Sioux City Journal, Waterloo Courier, IA; The Ledger-Independent, Maysville, KY; Auburn Citizen, Corning Leader, Glens Falls Post-Star, NY; Carlisle Sentinel, PA; The Times & Democrat, Orangeburg, SC; Casper Star-Tribune, WY. Sioux City Journal is owned in partnership with Hagadone Newspapers. Howard also owns WIVB-TV, Buffalo, NY

JEFFERSON-PILOT PUBLICATIONS INC.—Owns & publishes Brandon News, Carrollwood News, Clearwater Sun, Plant City Courier, Polk Mid Week, Sun Community Weeklies, The Sun, FL; Hollis News, Kiowa County Democrat, Sayre Journal, OK; Beaumont Enterprise, Hardin County News, Jasper News-Boy, Laredo Times, Palo Pinto County Star, Port Neches Mid County Chronicle, TX. For Jefferson-Pilot Bcstg. Co., see Group Ownership of TV Stations.

KNIGHT-RIDDER NEWSPAPERS INC.—Publishes Akron Beacon Journal, Detroit Free Press, Miami Herald, Charlotte (NC) Observer and News, Tallahassee (FL) Democrat, Macon (GA) Telegraph and Macon News, The Union Recorder (Milledgeville, GA), Boca Raton (FL) News, Philadelphia Inquirer, Philadelphia Daily News, St. Paul (MN) Dispatch & Pioneer Press, Duluth (MN) News-Tribune & Herald, New York Journal of Commerce, Long Beach (CA) Independent Press-Telegram, Pasadena (CA) Star-News, San Jose (CA) Mercury, News and Mercury-News, Grand Forks (ND) Herald, Aberdeen (SD) American-News, Gary (IN) Post-Tribune, Boulder (CO) Camera, Wichita (KS) Eagle & Beacon, Centre Daily Times (State College, PA), Bradenton (FL) Herald, Fort Wayne (IN) News-Sentinel, Lexington (KY) Herald and Leader, Pasadena (CA) Star-News & minority interest in Seattle (WA) Times, Walla Walla (WA) Union Bulletin. Miami Herald Publishing Co. owns weekly Keynoter (Florida Keys). For television stations & executives, see Group Ownership of TV Stations.

LANDMARK COMMUNICATIONS INC.—Publishes The Daily Californian, El Cajon, CA; Greensboro Daily News and Record, NC; The News-Enterprise, Elizabethtown, KY; The Virginian-Pilot and The Ledger-Star, Norfolk, VA; Roanoke Times & World News, VA; The Monitor, Los Alamos, NM; Mount Vernon Democrat, IN; Carroll County Times, Westminster, MD. Landmark Community Newspapers Inc., a wholly-owned subsidiary, publishes through various subsidiaries weekly, semi-weekly & tri-weekly newspapers in FL, MD, VA, IL, IN, KY, IA & MS. WTAR/WLTY Inc., a subsidiary, is licensee of WTAR & WLTY(FM), Norfolk, VA. KLAS Inc., a subsidiary, is licensee of KLAS-TV, Las Vegas, NV. KNTV Inc., a subsidiary, is licensee of KNTV, San Jose, CA.

LEE ENTERPRISES INC.—Publishes Kewanee (IL) Star-Courier, Davenport (IA) Quad-City Times, Mason City (IA) Globe-Gazette, Muscatine (IA) Journal, Ottumwa (IA) Courier, Lincoln (NE) Star and Journal-Star, La Crosse (WI) Tribune, Madison (WI) Wisconsin State Journal, Racine (WI) Journal-Times, Billings (MT) Gazette, Butte (MT) Montana Standard, Helena (MT) Independent Record, Missoula (MT) Missoulian, Corvallis (OR) Gazette-Times, Decatur (IL) Herald & Review, Carbondale (IL) Southern Illinoisan, Winona (MN) Daily News, The Bettendorf (IA) News (weekly), has 62.23% interest in The Bismarck (N.D.) Tribune. Lee Enterprises Stations: KHQA-TV Hannibal, MO-Quincy, IL; WSAZ-TV, Huntington, WV; KGMB(TV), Honolulu, HI; KOIN-TV, Portland, OR; WTAD & WQCY (FM), Quincy, IL.

MEDIA GENERAL INC.—Owns Tampa Tribune (FL), Richmond (VA) Times-Dispatch & News Leader, Winston-Salem (NC) Journal, Twin City Sentinel & Journal Sentinel. For Media General stations, see Group Ownership of TV Stations.

MORRIS NEWSPAPER CORP.—Box 8167, Savannah, GA 31412. Morning Press (Vista, CA), Manteca (CA) Bulletin, De Land (FL) Sun News, Statesboro (GA) Herald, Great Bend (KS) Tribune, Camden (SC) Chronicle, Murfreesboro (TN) Daily News-Journal, Sun Litho (Van Nuys, CA). Morris Network owns WMGT, Macon, GA. **Executives:** Charles H. Morris, pres., Morris Newspaper Corp.; Dean Hinson, pres., Morris Network Inc., broadcast subsidiary.

MULTIMEDIA NEWSPAPERS—Greenville (SC) News & Piedmont, Asheville (NC) Citizen & Times, Alabama Journal & Advertiser (Montgomery, AL), Gallipolis (OH) Tribune, Pomeroy (OH) Daily Sentinel & Sunday Times-Sentinel, Point Pleasant (WV) Register, Staunton (VA) Leader & Staunton News-Leader, Clarksville (TN) Leaf Chronicle, Winter Haven (FL) News-Chief, Moultrie (GA) Observer & 31 non-daily newspapers. For Multimedia bcstg. interests, see Group Ownership of TV Stations.

MORGAN MURPHY NEWSPAPERS—Superior (WI) Evening Telegram, Virginia (MN) Mesabi Daily News, Ashland (WI) Daily Press, Hibbing (MN) Daily Tribune. Affiliated with WISC-TV, Madison, WI; KXLY-TV-AM-FM, Spokane, WA; KTHI-TV, Fargo-Grand Forks, ND; KAPP(TV), Yakima & KVEV(TV), Kennewick, WA. **Executive:** John B. Murphy, pres.

THE NEW YORK TIMES CO.—Owns The New York Times and the following FL newspapers: Anna Maria Islander, Avon Park Sun, Fernandina Beach News-Leader, Gainesville Sun, Golden Gate Eagle, Lakeland Ledger, Leesburg Commercial, Marco Island Eagle, Ocala Star-Banner, Palatka Daily News, Sarasota Herald-Tribune, Sebring News, Lake City Reporter. NC: Lenoir News-Topic, Lexington Dispatch, Hendersonville Times-News, Wilmington Star-News. LA: Houma Daily Courier, Opelousas World, Thibodaux Daily Comet. Florence Times, AL; Harlan Enterprise, Madisonville Messenger, Middlesboro News, KY; Corinth Corinthian, MS; Dyersburg State Gazette, TN. Also owns WREG-TV, Memphis TN; KFSM-TV, Fort Smith, AR; WQXR-AM-FM, New York, NY & WHNT-TV, Huntsville, AL.

PARK NEWSPAPERS INC.—Warner Robins (GA) Daily Sun, Houston County News, Manassas (VA) Journal Messenger, Suburban Virginia Times, Lockport (NY) Union-Sun & Journal, Tri-County News, Brooksville (FL) Daily Sun-Journal, The Springhill Sun, Nebraska City (NE) News Press, The Tri-State Weekly, Ogdensburg (NY) Journal & Advance News, Canton (NY) St. Lawrence Plaindealer, Rural News, Potsdam (NY) Courier-Freeman, Massena (NY) Observer, Norwich (NY) Evening Sun and Chenango Shopper, Bremen (IN) Enquirer, Nappanee (IN) Advance News, Farm and Home News, Plymouth (IN) Daily Pilot-News, McAlester (OK) Daily News-Capital and Democrat and Southeastern Oklahoma News, Hartshorne (OK) Sun, Broken Arrow (OK) Ledger, Shoppers Guide, Times, Bixby (OK) Bulletin, Jenks (OK) Journal, Sapulpa (OK) Daily Herald and Sapulpa Green Sheet, Morganton (NC) News Herald and Valdese News, Newton (NC) Observer-News-Enterprise and County News Enterprise, Macomb (IL) Daily Journal and Business News, Statesville (NC) Record & Landmark, Perry (GA) Houston Home Journal, Concord (NC) Tribune, Cabarrus Observer, Kannapolis (NC) Daily Independent, Coldwater (MI) Daily Reporter, Helena (AR) World, Maiden (NC) Times, West Helena (AR) Twin City Tribune and Phillips County Advertiser, Lumberton (NC) Robesonian, Elizabethtown (NC) Bladen Journal, Davidson (NC) Mecklenburg Gazette, Blytheville (AR) Courier News & Blytheville Mail Call, Broken Arrow-Coweta (OK) Shoppers Guide, Osceola (AR) Times & Osceola Missco Shoppers Guide, Sampson Independent & Sampson County Shoppers Guide (Clinton, NC), Sandhill Citizen, Moore County News, Moore County News Outlook & Robbins Record (Aberdeen, NC), Wednesday Free Press & Sunday Free Press (Brooksville, FL), Devils Lake (ND) Journal & Devils Lake Peddler, Green County Shoppers Guide (Bixby, OK), McDowell Express & McDowell News (Marion, NC), Branch County Weekly News (Coldwater, MI), Iredell County Observer (Statesville, NC), Burke County Observer (Morganton, NC); The News Virginian (Waynesboro, VA), The Journal Register (Medina, NY). For other interests, see Park Bcstg. under Group Ownership of TV Stations.

POST CORP. NEWSPAPERS—Appleton Post-Crescent, Neenah-Menasha Twin City News-Record, West Bend News, WI; Daily Transcript, Dedham and Waltham News-Tribune, MA; semi-weeklies Granite City Press-Record and Collinsville Herald, IL; 13 suburban Sun Newspapers, Cleveland, OH; Polk Shopper, Lakeland, FL. For broadcasting interests, see Group Ownership of TV Stations.

SARKES TARZIAN INC.—Owns Banner Graphic, Greencastle, IN. For other interests, see Group Ownership of TV Stations.

SCHURZ COMMUNICATIONS INC.—South Bend (IN) Tribune, Hagerstown (MD) Herald and Mail, Brawley (CA) News, El Centro (CA) Imperial Valley Press, Bedford (IN) Times-Mail, Bloomington (IN) Herald-Telephone and Herald Times, Danville (KY) Advocate-Messenger. Schurz Communications owns WSBT-TV-AM & WNSN(FM), South Bend, IN; WDBJ(TV), Roanoke, VA; WAGT(TV), Augusta, GA.

SCRIPPS-HOWARD—Scripps-Howard Newspapers are affiliated with Scripps-Howard Broadcasting Co., but each operates as a separate entity. Scripps-Howard Newspapers are: Birmingham Post-Herald, AL; Fullerton Daily News Tribune, CA; Rocky Mountain News, Denver, CO; Hollywood Sun-Tattler, Stuart News, FL; Evansville Press, IN; Covington Post, KY; Albuquerque Tribune, NM; Cincinnati Post, Columbus Citizen Journal, OH; Pittsburgh Press, PA; Knoxville News-Sentinel, Memphis Commercial Appeal, TN; El Paso Herald-Post, TX; San Juan Star, PR; 23 weekly newspapers in CA, FL & KY. Publishes the World Almanac. For bcstg. interests, see Group Ownership of TV Stations.

STAUFFER COMMUNICATIONS INC.—Topeka Capital-Journal Arkansas City Traveler, Newton Kansan, Pittsburg Morning Sun, KS; Brainerd Daily Dispatch, MN; Blue Springs Examiner, Hannibal Courier-Post, Independence Examiner, Marshall Democrat-News, Maryville Forum, Nevada Daily Mail, MO; Grand Island Independent, York Daily News-Times, Beatrice Daily Sun, NE; Shawnee News Star, Brookings Register, Yankton Daily Press & Dakotan, SD; Glenwood Post, Glenwood Springs, CO; Hillsdale Daily News, Holland Sentinel, MI; Ardmore Daily Ardmoreite (OK); Cappers tabloid (weekly), circulated principally in 7 states; Grit Publishing Co., Williamsport, PA. Also owns WIBW-TV-AM-FM, Topeka, KS; KCOY-TV, Santa Maria, CA; KGNC-AM-FM, Amarillo, TX; KRNT(AM) & KRNQ(FM), Des Moines, IA; KGFF, Shawnee, OK.

TIMES MIRROR CO.—Los Angeles (CA) Times, Dallas (TX) Times Herald, Long Island (NY) Newsday, The Denver (CO) Post, Stamford (CT) The Advocate, Greenwich (CT) Time, Hartford (CT) Courant. For Times Mirror Co. stations, see Group Ownership of TV Stations. Times Mirror is a multiple cable system operator.

TRIBUNE CO.—Chicago (IL) Tribune, New York (NY) Daily News, Fort Lauderdale (FL) News & Sun-Sentinel, Orlando (FL) Sentinel Star, Van Nuys (CA) Daily News, Escondido (CA) Times-Advocate, Palo Alto (CA) Peninsula Times Tribune. For Tribune Bcstg. Co. stations, see Group Ownership of TV Stations. Tribune Cable Communications is a multiple cable system operator. Tribune also has interest in newsprint/forest products & the Chicago Cubs (baseball) team.

UNITED COMMUNICATIONS CORP.—Attleboro (MA) Sun Chronicle, Kenosha (WI) News. Owns KEYC-TV, Mankato, MN & WWCN-TV, Carthage-Watertown, NY

WORRELL NEWSPAPERS INC.—The Herald Tribune, Batesville, IN; The Gazette Leader, Free-Time, Cape May County Camper & News Guide, Wildwood, NJ; The Daily Progress, Progress Plus, Rural Virginian, Charlottesville, VA; The News Messenger, The Picture, Christiansburg, VA; The Star Exponent, Culpeper, VA; Hi-Riser, East Broward Tribune, The Jewish Journal, Fort Lauderdale, FL; Greensburg Daily News, Greensburg Times, Greensburg, IN; Las Cruces Sun News, Extra, Las Cruces, NM; The News, Daily Advance, The News & Daily Advance, The 7 Hills Extra, Lynchburg, VA; Smyth County News, Appalachian News, Marion, VA; Olney Daily Mail, The Picture, Olney, IL; Orange Review, Orange, VA; Madison County Eagle, Madison, VA; Greene County Record, Stanardsville, VA; Princeton Times, Princeton, WV; The Southwest Times, Pulaski County Shopper, Pulaski, VA; The News Journal, The Radford Messenger, Radford, VA; Richlands News Press, Richlands, VA; Clinch Valley News, Tazewell, VA; Rushville Republican, Rushville Telegram, Town & Country Shopping Guide, Rushville, IN; San Marcos Daily Record, Hill Country Shopping Guide, San Marcos, TX; The Sidney Telegraph, Sidney, NE; Seguin Citizen, Discover New Braunfels, Seguin, TX; Sterling Journal Advocate, Northeastern Colorado Shopper, Sterling, CO; Suffolk News Herald, Suffolk, VA; The Potomac News, Potomac Ad-Visor, Quantico Sentry, Woodbridge, VA. Common ownership with WHSV-TV, Harrisonburg, VA; WIFR-TV, Freeport-Rockford, IL; WBNB-TV, Charlotte Amalie, St. Thomas, V.I. through Worrell Broadcasting Inc. **Executives:** Thomas E. Worrell Jr., chmn. & dir.; J. D. Swartz, pres. & dir.; Gary Greene, v.p.; John J. Badoud Jr., v.p.-treas.; Dennis S. Rooker, senior v.p.-secy. & dir.; Ronald L. Smullen, asst. treas.; Marie Greco, asst. secy.

Albany (GA) Herald—Gray Communications Systems Inc. owns WALB-TV, Albany, GA; WJHG-TV, Panama City, FL & KTVE(TV), El Dorado, AR-Monroe, LA.

Baltimore News American—See listing for Hearst Newspapers.

Baton Rouge Morning Advocate and State-Times, Sunday Advocate (Manship)—WBRZ(TV) & WJBO & WFMT(FM), Baton Rouge; KRGV-TV-AM, Wesiaco, TX; WXCL & WKQA(FM), Peoria-Pekin, IL.

Bergen (NJ) Evening Record—Owns Gateway Communications Inc., licensee of WBNG-TV, Binghamton, NY; WTAJ-TV, Altoona, PA; WLYH-TV, Lancaster-Lebanon, PA; WOWK-TV, Huntington, WV

Cedar Rapids Gazette—KCRG-TV-AM.

Charleston (SC) News & Courier and Post—See Evening Post Publishing Co.

Charleston (WV) Daily Mail—Published by Daily Mail Publishing Co., which owns 100% of Beckley Newspapers Inc. publisher of Beckley Post-Herald & Raleigh Register, Beckley, WV; Enquirer-Journal (Monroe, NC), Shelby Daily Star (Shelby, NC). For bcstg. interests, see Clay Communications Inc. in Group Ownership of Stations.

Chicago Tribune—WGN-TV-AM. See Tribune Co. Newspapers.

Cincinnati Post (Scripps-Howard)—E. W. Scripps Co. publishes Cincinnati Post; Scripps-Howard Broadcasting Co. owns WCPO-TV, Cincinnati. For other interests, see Scripps-Howard Newspapers.

Columbus (MS) Commercial Dispatch—Publisher Birney Imes Jr. and family own WCBI-TV-AM, Columbus, Mr. Imes owns WROX, Clarksdale, MS. Imes & others also own WBOY-TV, Clarksburg, WV; KDUB-TV, Dubuque, IA; WMUR-TV, Manchester, NH.

Columbus (OH) Dispatch—WBNS-TV, Columbus; WTHR (TV), Indianapolis.

Dallas Morning News—Wholly owned subsidiary of A. H. Belo Corp. which also owns Belo Bcstg. Corp. which owns WFAA-TV, KRQX(AM), KZEW(FM), Dallas; KOA(AM), KOAQ(FM), Denver, CO; KHOU-TV, Houston, TX; KOTV(TV), Tulsa, OK; KXTV(TV), Sacramento, CA; WVEC-TV, Hampton-Norfolk, VA. Also publishes biennially Texas Almanac.

Des Moines Register & Tribune—See Group Ownership of TV Stations.

Fargo (ND) Forum—WDAY-TV-AM-FM, Fargo & WDAZ-TV, Devils Lake-Grand Forks, ND; KSFY-TV, Sioux Falls, KABY-TV, Aberdeen; KPRY-TV, Pierre, SD.

Hastings (NE) Tribune (Seaton)—KHAS-TV, 51.54%. Also controls KHAS(AM); KGGF, Coffeyville; KMAN & KMKF(FM), Manhattan, KS; KFYO(AM), Lubbock, TX and publishes Sheridan (WY) Press, Lead (SD) Call, Deadwood (SD) Pioneer-Times; Manhattan (KS) Mercury-Chronicle, Winfield (KS) Courier, Alliance (NE) Times-Herald.

Hickory (NC) Record—WHKY-TV.

1985 Edition

Idaho Falls Post Register—KIFI-TV.

Johnstown Tribune-Democrat—Johnstown, Tribune Publishing Co owns WJAC Inc., operator of WJAC-TV-AM-FM.

Louisville Courier-Journal and Times—Same ownership as WHAS-TV-AM & WAMZ(FM), Louisville.

Memphis Commercial Appeal and Press-Scimitar (Scripps-Howard)—Published by E. W. Scripps Co. Scripps-Howard Bcstg. Co. owns WMC-TV-AM-FM, Memphis. For other interests, see Scripps-Howard listing.

Milwaukee Journal—The Journal Co. owns WTMJ Inc., licensee of WTMJ-TV-AM & WKTJ(FM); Alfa Bcstg., licensee of KTNV-TV, Las Vegas, NV; publishes The Milwaukee Journal and Sentinel.

New Brunswick (NJ) Home News—Owns WEVU(TV), Naples-Fort-Myers, FL; WINE & WRKI(FM), Brookfield, CT; WSWG (AM), Torrington, CT & WKPT-TV-AM & WTFM(FM), Kingsport-Johnson City, TN-Bristol, VA; KWG(AM), Stockton, CA & KWGF(FM), Tracy, CA.

New York News—WPIX. Operates radios WICC, Bridgeport, CT & WPIX-FM, New York; see also Tribune Co. listing.

Ogden Standard Examiner (A. L. Glasmann family)—Publisher, The Standard Corp. owns 80% of KUTV, Salt Lake City; Communications Investment Corp., 20%. The Standard Corp. is owned by the Glasmann & Hatch families. Communications Investment (owned by George C. & Wilda Gene Glasmann Hatch) operates KALL-AM & KLCY(FM), Salt Lake City; KGHL & KIDX(FM), Billings, MT; KYSS-AM-FM, Missoula, MT; KVEL-AM & KUIN(FM), Vernal, UT & is affiliated with KGEM & KJOT(FM), Boise, ID; KUPI & KQPI(FM), Idaho Falls, ID; 80% of Kansas State Network Inc., KSNW, Wichita; KSNC, Great Bend; KSNB, Garden City, KSNT, Topeka, all KS; KSNK, McCook, NE-Oberlin, KS; KSNF, Joplin, MO.

Oklahoma City Oklahoman and Times—WKY(AM), Oklahoma City; WTVT, Tampa-St. Petersburg, FL; KTVT, Fort Worth-Dallas, TX; KHTV, Houston; WVTV, Milwaukee, WI; KSTW, Seattle-Tacoma, WA; WVUE(TV), New Orleans, LA; WUAB (TV), Lorain-Cleveland, OH; WSM-AM-FM, Nashville, TN.

Paducah (KY) Sun (J. Fred Paxton)—Same ownership as WPSD-TV.

Portland (ME) Press-Herald, Evening Express and Maine Sunday Telegram—WGME-TV. Guy Gannett Publishing Co. (Guy Gannett Bcstg. Services) also publishes Augusta Kennebec Journal and Central Maine Sentinel. Gannett also owns WGGB-TV, Springfield, MA; KGAN-TV, Cedar Rapids, IA; WINZ-AM-FM, Miami, FL; KSTT & WXLN(FM), Davenport, IA; KOPM(FM), Oklahoma City, OK; WRKT-AM-FM, Cocoa Beach, FL; WPLP(AM), Pinellas Park, FL.

Providence (RI) Journal—Owns WPHL-TV, Philadelphia, PA; WEAN & WPJB-FM, Providence and Colony Communications Inc., cable group owner.

Quincy (IL) Herald-Whig—WGEM-TV-AM-FM, 95%. Quincy also owns WSJV(TV), South Bend-Elkhart, IN; KTTC(TV), Rochester, MN; WVVA(TV), Bluefield, WV; 67.7% of New Jersey Herald, Newton, NJ

Rock Island Argus—The Potter families, owners of Rock Island Argus, own WHBF-TV-AM-FM. Members of Potter family own all stock of KBUN & KBHP(FM), Bemidji, MN.

St. Joseph (MO) News-Press & Gazette—Owns WSAV-TV, Savannah, GA; KAAL(TV), Austin, MN; WJTV, Jackson, MS.

St. Louis Post-Dispatch—Owned by Pulitzer Publishing Co. which also publishes Tucson (AZ) Star. For other interests, see Group Ownership of TV Stations.

Salt Lake City Deseret News—Owned by the Corporation of the President of the Church of Jesus Christ of Latter-day Saints which through Deseret Management Corp. owns 100% of Bonneville International Corp., see list ng in Group Ownership of TV Stations.

San Francisco Chronicle—KRON-TV, San Francisco; WOWT(TV), Omaha, NE; KAKE-TV, Wichita & KUPK-TV, Garden City, KS.

South Bend Tribune—WSBT-TV-AM & WNSN(FM), South Bend. For other interests, see Schurz Communications.

Spokane Chronicle—KHQ-TV-AM-FM.

Tampa Tribune—Owned by Media General Inc. which also owns WXFL(TV), Tampa; Richmond (VA) Times-Dispatch & News Leader, Winston-Salem (NC) Journal, Twin City Sentinel and Journal Sentinel. For other interests, see Group Ownership of TV Stations.

Temple (TX) Telegram—Frank W. Mayborn, pres. & owner, is also pres. & principal owner of KCEN-TV, Temple-Waco; Killen (TX) Herald.

Texarkana Gazette and News—Publisher W. E. Hussman, through control of Camden News personally, owns controlling interest in KTAL-TV-FM, Shreveport, LA-Texarkana, TX; KCMC(AM), Texarkana; KAMD & KWHE(FM), Camden, AR; WEHCO Video Inc. cable group owner; Camden News; Hot Springs Sentinel Record, El Dorado News-Times, Magnolia Banner-News, Little Rock Arkansas Democrat, AR. Palmer Media Group has 25% interest in Hope (AR) Star and Jacksonville (TX) Progress.

Newspaper Interests

Toledo (OH) Blade—WLFJ-TV, Lafayette, IN; WLIO, Lima, OH; WDRB-TV, Louisville, KY. Also publishes Pittsburgh (PA) Post-Gazette; Monterey (CA) Peninsula Herald. The Toledo Blade Co. is a multiple cable system operator.

Topeka Daily Capital and State Journal—WIBW-TV-AM-FM, Topeka. For other interests, see Stauffer Communications.

Washington Post—Post-Newsweek stations are WDIV(TV), Detroit, MI; WJXT(TV), Jacksonville, FL; WPLG(TV), Miami, FL; WFSB(TV), Hartford, CT. Company also owns Everett (WA) Herald.

Youngstown Vindicator—WFMJ-TV-AM.

Book & Periodical Publishing Firms With TV Station Ownership

ABC INC.—For publishing interests & officers, see corporate listing.

CBS INC.—For publishing interests & officers, see corporate listing.

FAIRCHILD PUBLICATIONS INC.—7 E. 12th St., New York, NY 10003. Phone: 212-741-4000. Owned by Capital Cities Communications Inc. Publisher of trade newspapers, magazines & directories, "W", Women's Wear Daily, HFD-Retailing Home Furnishings, Daily News Record, Footwear News, Electronic News, American Metal Market, Supermarket News, "M", SportStyle, Energy User News, Metalworking News, Metal/Center News, Entree, Home Fashions Textiles, MIS Week, MultiChannel News, Heat Treating; International Medical News Group; Professional Press Group; American Traveler Group. For bcstg. interests, see Capital Cities listing under Group Ownership of Television Stations.

HARCOURT BRACE JOVANOVICH INC.—111 Fifth Ave., New York, NY 10003. Phone: 212-614-3000. Owns WDIO-TV, Duluth, Minn.-Superior, WI & WIRT(TV), Hibbing, MN. **Executives:** William Jovanovich, chmn.; Robert L. Edgell, exec. v.p. & chmn., HBJ Communications & Services Inc.

THE HEARST CORP.—959 Eighth Ave., New York, NY 10019. Phone: 212-262-5700. Publishes House Beautiful, Good Housekeeping, Cosmopolitan, Redbook, Motor Boating & Sailing, Town & Country, Harper's Bazaar, Sports Afield, Popular Mechanics, Science Digest, Colonial Homes, Country Living & Connoisseur. Hearst affiliated British publications include Good Housekeeping, Harpers & Queen, She, Containerisation International, The Antique Collector, Cosmopolitan & Company, Hearst Books/Business Publishing Group; Publishes American Druggist & Motor magazines. Hearst Corp. also owns Avon Books, Wm. Morrow & Co., Arbor House, Hearst Books, International Circulation Distributors, Eastern News Distributors, Communications Data Services & United Technical Publications, see listing. For bcstg. interests, see Group Ownership of Television Stations. For list of Hearst newspapers, see Newspaper Ownership. **Executives:** Randolph A. Hearst, chmn.; Frank A. Bennack Jr., pres. & CEO; Gilbert C. Maurer, pres., Hearst Magazines Div.

McGRAW-HILL INC.—1221 Ave. of the Americas, New York, NY 10020. Phone: 212-512-2000. **Executives:** Harold W. McGraw Jr., chmn.; Joseph L. Dionne, pres. & chief executive officer; Norman E. Walt, pres., McGraw-Hill Bcstg. Co. Inc. For bcstg. interests, see McGraw-Hill Bcstg. Co. under Group Ownership of Television Stations.

MEREDITH CORP.—1716 Locust St., Des Moines, IA 50336. Phone: 515-284-3000. Magazine Group publishes Better Homes and Gardens, Successful Farming, Metropolitan Home, Country Home and a group of special interest publications; Better Homes and Gardens books. Printing Group known as Meredith/Burda is contract publication and commercial printer. **Meredith Corp. executives:** E. T. Meredith III, chmn.; Robert A. Burnett, pres. & chief exec. officer; James Conley, sr. v.p.; William C. McReynolds, pres., Bcstg. Group; Jack Rehm, pres., Publishing Group; Allen Sabbag, pres., Real Estate Services Group; Donald L. Arnold, v.p.-corporate relations; Thomas G. Fisher, v.p.-gen. counsel & asst. secy.; Neil Kuehn, v.p.-product development; Herb Schulte, v.p.-corporate planning; William H. Straw, v.p.-finance; Gerald D. Thornton, v.p.-administrative services; Betty Campbell Madden, corporate secy.; Michael A. Sell, treas. For bcstg. interests, see Group Ownership of Television Stations.

NEWSWEEK INC.—444 Madison Ave., New York, NY 10022. Phone: 212-350-2000. Publishes Newsweek. Newsweek Inc. is owned by The Washington Post Co., publisher of the Washington Post. In addition the Washington Post Co. owns WDIV(TV), Detroit, MI; WJXT(TV), Jacksonville, FL; WPLG(TV), Miami, FL; WFSB(TV), Hartford, CT.

THE NEW YORK TIMES CO.—229 West 43rd St., New York, NY 10036. Phone: 212-556-1234. Publishes The New York Times, owns Family Circle, Golf World (U.K.), Golf Digest, Tennis Magazine, Times Books, New York Syndication Sales (news service, syndicated TV programming). For other interests, see Group Ownership & Newspaper Ownership of TV Stations.

TIMES MIRROR CO.—Times Mirror Square, Los Angeles, CA 90053. Book publishing: Harry N. Abrams Inc., Matthew Bender & Co. Inc., The C. V. Mosby Co., Year Book Medical Publishers Inc. For other interests, see Group Ownership & Newspaper Ownership of TV Stations.

UNITED TECHNICAL PUBLICATIONS—Garden City, NY 11533. Phone: 516-248-9700. Publishes Electronic Engineers Master, Electronic Products, Electronics Retailing, IC Update Master, Off-the-Shelf Catalogue, Office Products News, Office World News, Corporate Systems, LENS, Pricing Reports, United Cost Service, Black Book Used Car Guide, Black Book Used Truck Guide, Industrial Machinery News, Floor Covering Weekly, Retirement Advisory Services. UTP is owned by Hearst Corp., see listing.

National Sales Representatives of TV Stations

With List of Stations Represented as of August 1984

ABC-TV TELEVISION SPOT SALES INC.

New York—1345 Ave. of the Americas, New York, NY 10019. Phone: 212-887-7777. TWX: 710-581-6736.

Walter K. Flynn, v.p. & gen. mgr.; Philip J. Sweeney, gen. sales mgr.; Michael A. Rosenberg, eastern sales mgr.; Gary J. Schineller, New York sales mgr.; Joe Cohen, New York sales mgr.

Chicago—Two Illinois Center, Suite 1921, Chicago, IL 60601. Phone: 312-750-7777. TWX: 910-221-5125.

Linda Dorminey, sales mgr.

Los Angeles—2020 Ave. of Stars, Los Angeles, CA 90067. Phone: 213-557-6241. TWX: 910-321-3070.

Donn A. Carper, sales mgr.

San Francisco—One Jackson Place, 633 Battery St., San Francisco, CA 94111. Phone: 415-434-0764. TWX: 910-372-7221.

James Sherbert, sales mgr.

Detroit—3000 Town Center, Suite 2001, Southfield, MI 48075. Phone: 313-827-7777. TWX: 810-224-4927.

Joseph Trondle, sales mgr.

Dallas—Suite 420, Two Forest Plaza Bldg., 12201 Merit Dr., Dallas, TX 75251. Phone: 214-960-7981.

Gary Brooks, sales mgr.

Atlanta—200 Galleria Bldg., Suite 1000, Atlanta, GA 30339. Phone: 404-956-0822.

Deborah Shay, sales mgr.

TV Stations Represented:

WABC-TV, New York, NY
WLS-TV, Chicago, IL
WXYZ-TV, Detroit, MI
KABC-TV, Los Angeles, CA
KGO-TV, San Francisco, CA

ABC-TV NETWORK SALES

Los Angeles—2020 Ave. of Stars, Los Angeles, CA 90067. Phone: 213-557-7049.

Douglas E. Streff, v.p. & western div. sales mgr.

Chicago—190 N. State St., Chicago, IL 60606. Phone: 312-263-0800.

John Grace, v.p. & central div. sales mgr.

Detroit—28 W. Adams St., Detroit, MI 48226. Phone: 313-963-8321.

Richard Wozniak, v.p. & Detroit div. sales mgr.

AVERY-KNODEL INC.

New York—437 Madison Ave., New York, NY 10022. Phone: 212-421-5600. TWX: 710-581-2785.

J. W. Knodel, chmn.; Robert J. Kizer, pres.; Robert L. Dudley, v.p.; Dave Donelson, v.p., sales; Mike Gaida, sales mgr., CBS-TV; Annette Guernieri, sales mgr., ABC-TV; William J. Azan, sales mgr., NBC-TV; Patricia H. Clemency, v.p., support services; Deborah Hackenberry, mgr., special projects.

Atlanta—Tower Place, 3340 Peachtree Rd. NE, Atlanta, GA 30326. Phone: 404-233-4474. TWX: 810-751-3204.

Richard Hughes, v.p., southeastern sales mgr.

Chicago—2600 Prudential Plaza, Chicago, IL 60601. Phone: 312-467-6111. TWX: 910-221-0333.

F. Robert Kalthoff, exec. v.p. & midwest sales mgr.; Vernon Heeren, asst. TV sales mgr.

Dallas—606 Oakwood Tower, 3626 N. Hall St., Dallas, TX 75219. Phone: 214-528-1741. TWX: 910-861-4061.

Wallis S. Ivy, v.p. & mgr.

Denver—280 Columbine St., Denver, CO 80206. Phone: 303-321-1086. TWX: 910-931-2581.

Bob Hix, mgr.

Detroit—500 Stephenson Hwy., Suite 308, Troy, MI 48084. Phone: 313-589-1870. TWX: 810-232-1642.

David J. Brangan, v.p. & mgr.

Los Angeles—5455 Wilshire Blvd., Suite 1802, Los Angeles, CA 90036. Phone: 213-932-1212. TWX: 910-321-3894.

John F. Baston, v.p., southwest sales mgr.

Minneapolis—6700 France Ave. S, Edina, MN 55435. Phone: 612-929-1300. TWX: 910-576-3164.

Maureen Kvam, v.p. & mgr.

Philadelphia—537 Mount Vernon Ave., Haddonfield, NJ 08033. Phone: 609-429-0003. TWX: 710-896-0120.

Thomas E. Wood, mgr.

Portland—620 S.W. 5th Ave., Suite 907, Portland, OR 97204. Phone: 503-223-5980. TWX: 910-464-8081.

Ron Hillbury, mgr.

St. Louis—410 Mansion House Center, St. Louis, MO 63102. Phone: 314-241-5051. TWX: 910-761-1188.

Fred W. Johnson, v.p. & mgr.

San Francisco—155 Montgomery St., San Francisco, CA 94104. Phone: 415-986-8082. TWX: 910-372-7478.

Joseph M. Friedman, v.p., northwest sales mgr.

Seattle—Box 19417, Seattle, WA 98109. Phone: 206-624-9022. TWX: 910-444-2288.

Jack Davies, mgr.

TV Stations Represented:

KTXS-TV, Abilene, TX
KTEN, Ada-Ardmore, OK
KGSW-TV, Albuquerque, NM
KLAX-TV, Alexandria, LA
KCMY/KNMT, Alexandria-Walker, MN
KFDA-TV, Amarillo, TX
KTUU-TV, Anchorage, AK
WJSU-TV, Anniston, AL
WVII-TV, Bangor, ME
WRBT, Baton Rouge, LA
KTVZ, Bend, OR
WLOX-TV, Biloxi, MS
WMGC-TV, Binghamton, NY
WVVA, Bluefield, WV
WKPT-TV, Bristol, VA-Kingsport-Johnson City, TN
WCAX-TV, Burlington, VT
KBSI, Cape Girardeau, MO
WVIR-TV, Charlottesville, VA
KSHL-TV, Chico, CA
KRDO-TV, Colorado Springs-Pueblo, CO
KOMU-TV, Columbia-Jefferson City, MO
WVSB-TV, Columbus-Tupelo-West Point, MS
KCBR-TV, Des Moines, IA
WTVY, Dothan, AL
WDIO-TV/WIRT, Duluth-Hibbing, MN
KTSM-TV, El Paso, TX
WTWV, Evansville, IN
KATN, Fairbanks, AK
KXJB-TV, Fargo, ND
WEVU, Fort Myers-Naples, FL
KHBS/KTPV, Fort Smith-Fayetteville, AR
KJCT-TV, Grand Junction, CO
WXVT, Greenville-Greenwood, MS
WHAG-TV, Hagerstown, MD

WLYH-TV, Harrisburg-York-Lancaster-Lebanon, PA
KHNL-TV, Honolulu, HI
KIFI-TV, Idaho Falls, ID
WKZO-TV, Kalamazoo-Grand Rapids, MI
WKBT, La Crosse-Eau Claire, WI
WLFJ-TV, Lafayette, IN
KSWO-TV, Lawton, OK-Wichita Falls, TX
KOLN-TV/KGIN-TV, Lincoln-Hastings-Kearney, NE
KVEO, McAllen-Brownsville, TX
WHTV, Meridian, MS
KMID-TV, Midland-Odessa, TX
KARD, Monroe, LA
WMBB, Panama City, FL
WTAP-TV, Parkersburg, WV-Marietta, OH
WMTW-TV, Portland-Poland Spring, ME
WGEM-TV, Quincy, IL
KEVN-TV/KIVV-TV, Rapid City-Lead, SD
KCRL, Reno, NV
KTTC, Rochester, MN
KBIM-TV, Roswell, NM
WMDT, Salisbury, MD
WAPA-TV, San Juan, PR
WXLTV, Sarasota, FL
KMEG, Sioux City, IA
KDLT, Sioux Falls-Mitchell, SD
KMTC, Springfield, MO
WTLX, Tallahassee, FL
KLDH, Topeka, KS
WGTU-TV/WGTQ-TV, Traverse City-Sault Ste. Marie, MI
KMVT, Twin Falls, ID
WKTU, Utica, NY
WTVX, West Palm Beach, FL
WYTV, Youngstown, OH
KYEL-TV, Yuma, AZ-EI Centro, CA
WHIZ-TV, Zanesville, OH

Station Reps

BLAIR TELEVISION

(A Division of John Blair & Company, Jack W. Fritz, pres.)

New York—1290 Ave. of the Americas, New York, NY 10104. Phone: 212-603-5000. TWX: 710-581-4351.

Harry B. Smart, chmn. & chief exec. officer; Walter A. Schwartz, pres. & chief operating officer; Patrick J. Devlin, exec. v.p./director of sales operations; James R. Kelly, senior v.p./director of client services; Kenneth Donnellon, v.p./creative services; Sanford S. Ackerman, v.p./director of finance, planning & administration; Jack Poor, senior v.p./director of support services; Michael J. Brochstein, v.p./director of market development; Steven A. Murphy, v.p./management systems & services; Mike Levinton, v.p./director of programming; George G. Dallas, v.p./director of data systems; Alan Picozzi, director of sales research; John Rohr, director of special audience research.

Affiliate/Independent Division

New York—1290 Ave. of the Americas, New York, NY 10104. Phone: 212-603-5000.

William E. Breda, sr. v.p. & director of affiliate/independent sales.

ABC Division:

New York—1290 Ave. of the Americas, New York, NY 10104. Phone: 212-603-5000.

Timothy M. McAuliff, division v.p.; Dennis McGlone, sales mgr., ABC Blue Team; Richard Buck, v.p./sales mgr., ABC Red Team; Leo MacCourtney Jr., sales mgr., ABC Green Team; Patricia Yancovitz, dir., ABC sales research.

Chicago—645 N. Michigan Ave., Chicago, IL 60611. Phone: 312-787-2300. TWX: 910-221-1187.

Jeff Hufford, sales mgr., ABC team.

Los Angeles—5670 Wilshire Blvd., Suite 2415, Los Angeles, CA 90036. Phone: 213-937-5020. TWX: 910-321-4137.

Robert Manown, v.p./sales mgr., ABC team.

CBS Division:

New York—David J. Herman, division v.p.; Armand C. Grez, v.p./sales mgr., CBS Red Team; Kristin Long, sales mgr., CBS Green Team; John Scott, director, CBS sales research.

Chicago—Owen McKeany, v.p./sales mgr., CBS team.

Los Angeles—Marc McKinney, v.p./sales mgr., CBS team.

NBC Division:

New York—William F. Murphy, division v.p.; Steven Schwarz, sales mgr., NBC Blue Team; Thomas McGarrity, sales mgr., NBC Green Team; Briggs Palmer, v.p./sales mgr., NBC Red Team; Frank Centola, director, NBC sales research.

Chicago—Robert T. Jacobs, v.p./sales mgr., NBC team.

Los Angeles—John Thackaberry, v.p./sales mgr., NBC team.

Independent Division:

New York—Murray L. Berkowitz, division v.p.; Martin D. Bratman, sales mgr., Independent Blue Team; Ellen Gantz, sales mgr., Independent Red Team; Eugene Cunningham, director, Independent sales research.

Chicago—Peter Walker sales mgr., Independent team.

Los Angeles—Tracey Tynan, sales mgr., Independent team.

Regional Sales Division

New York—Floyd J. Geline, sr. v.p./director of regional sales.

Eastern Region:

Atlanta—7 Piedmont Center, Suite 610, Atlanta, GA 30305. Phone: 404-231-0232. TWX: 810-751-8492.

Steven T. Castellaw, v.p./mgr., eastern region; Peter Carnes, v.p./mgr.

Boston—535 Boylston St., Boston, MA 02116. Phone: 617-536-6230. TWX: 710-321-1085.

Denny Godwin, v.p./mgr.

Charlotte—2101 Rexford Rd., Suite 119E, Charlotte, NC 28211. Phone: 704-554-1284. TWX: 810-621-0402.

Gayle Rabon, v.p./mgr.

Jacksonville—Gulf Life Tower, Suite 2554, Jacksonville, FL 32207. Phone: 904-399-1900. TWX: 810-827-5761.

James L. Harmeyer, v.p./mgr.

Miami—1310 Miami Center, 100 Chopin Plaza, Miami, FL 33131. Phone: 305-358-9911. TWX: 810-848-4035.

Stephen K. Brooks, mgr.

Philadelphia—3 Mellon Bank Center, Philadelphia, PA 19102. Phone: 215-568-6540. TWX: 710-670-0479.

Jack F. Satterfield, v.p./mgr.; William E. Berry, sales mgr.

Midwest Region:

Chicago—645 N. Michigan Ave., Chicago, IL 60611. Phone: 312-787-2300. TWX: 910-221-1187.

Charles R. Hitchins, v.p./mgr., midwest region.

Cleveland—National City Center, 1900 E. 9th St., 14th Floor, Cleveland, OH 44114. Phone: 216-566-7000. TWX: 810-421-8871.

Dan Malmad, v.p./mgr.

Detroit—1811 Fisher Bldg., Detroit, MI 48202. Phone: 313-871-3060. TWX: 810-221-6275.

Paul T. Pearse, v.p./mgr.

Minneapolis—National City Bank Bldg., Suite 617, 510 Marquette Ave., Minneapolis, MN 55402. Phone: 612-339-8894. TWX: 910-576-2929.

Robert R. Saracen, v.p./mgr.

St. Louis—The Equitable Bldg., 10 Broadway, St. Louis, MO 63102. Phone: 314-421-5262. TWX: 910-761-0463.

William D. McKinstry, v.p./mgr.; Michael D. Murphy, v.p./sales mgr.

Western Region:

Los Angeles—5670 Wilshire Blvd., Suite 2415, Los Angeles, CA 90035. Phone: 213-937-5020. TWX: 910-321-4137.

Robert S. Billingsley, v.p./mgr., western region.

Dallas—One Lincoln Centre, 5400 LBJ Freeway, Suite 975/LB No. 7, Dallas, TX 75240. Phone: 214-239-9600. TWX: 910-861-4561.

Sidney C. Brown, v.p./mgr.; Michael Howe, sales mgr.

Houston—Weslayan Tower, 24 Greenway Plaza, Suite 1303, Houston, TX 77046. Phone: 713-552-0600. TWX: 910-881-4752.

Christopher W. Pearse, v.p./mgr.

San Francisco—505 Sansome St., San Francisco, CA 94111. Phone: 415-434-2393. TWX: 910-372-7436.

John Ryan, v.p./mgr.

Seattle—2033 6th Ave., Suite 1008, Seattle, WA 98121. Phone: 206-622-7771. TWX: 910-444-4023.

Keith W. Goben, mgr.

TV Stations Represented:

ABC Red Team

KUSA-TV, Denver, CO
KTRK-TV, Houston, TX
WATE-TV, Knoxville, TN
WKRN-TV, Nashville, TN
WPVI-TV, Philadelphia, PA

KCEN-TV, Temple-Waco, TX
WUTR, Utica, NY
KRGV-TV, Weslaco, TX
KAPP, Yakima, WA

CBS Red Team

ABC Blue Team
WKBW-TV, Buffalo, NY
WEWS, Cleveland, OH
WTNH-TV, Hartford-New Haven, CT
WTLV, Jacksonville, FL
WLKY-TV, Louisville, KY
WISN-TV, Milwaukee, WI
WFTV, Orlando, FL

WBAL-TV, Baltimore, MD
WCPO-TV, Cincinnati, OH
WBNS-TV, Columbus, OH
KFSN-TV, Fresno, CA
WLNE, New Bedford, MA-Providence, RI
WTVD, Raleigh-Durham, NC
WSPA-TV, Spartanburg-Greenville, SC

ABC Green Team

KOAT-TV, Albuquerque, NM
WJBF, Augusta, GA
WBRZ, Baton Rouge, LA
KBMT, Beaumont, TX
KRCR-TV, Chico-Redding, CA
WTVM, Columbus, GA
KIII-TV, Corpus Christi, TX
WAND, Decatur, IL
WJET-TV, Erie, PA
KEZI-TV, Eugene, OR
WJRT-TV, Flint, MI
WPTA, Fort Wayne, IN
WOWK-TV, Huntington-Charleston, WV
KPMI, Idaho Falls-Pocatello, ID
WGXA-TV, Macon, GA
WEAR-TV, Mobile, AL
KETV, Omaha, NE
KOLO-TV, Reno, NV
KAAL, Rochester, MN
WSAV-TV, Savannah, GA
WSJV, South Bend, IN

CBS Green Team

WTAJ-TV, Altoona-Johnstown, PA
WABI-TV, Bangor, ME
KTVQ, Billings, MT
WBNG-TV, Binghamton, NY
WBMG, Birmingham, AL
KXLF-TV, Butte, MT
WDEF-TV, Chattanooga, TN
KDLH-TV, Duluth, MN
WINK-TV, Fort Myers, FL
KRTV, Great Falls, MT
WBAY-TV, Green Bay, WI
WFMY-TV, Greensboro, NC
WNCT-TV, Greenville, NC
WJTV, Jackson, MS
KJHL-TV, Johnson City, TN
KOAM-TV, Joplin, MO-Pittsburg, KS
KLBK-TV, Lubbock, TX
WISC-TV, Madison, WI
KPAX-TV, Missoula, MT
WGME-TV, Portland, ME
WTVR-TV, Richmond, VA

WDAU-TV, Scranton-Wilkes-Barre, PA
 KREM-TV, Spokane, WA
 WCTV, Tallahassee, FL
 WIBW-TV, Topeka, KS
 WWTW, Traverse City-Cadillac, MI
 KAUZ-TV, Wichita Falls, TX

NBC Red Team

KXAS-TV, Dallas, TX
 WTHR, Indianapolis, IN
 WMC-TV, Memphis, TN
 WTCN-TV, Minneapolis, MN
 KCRA-TV, Sacramento, CA
 KING-TV, Seattle, WA

NBC Blue Team

WXIA-TV, Atlanta, GA
 WGAL-TV, Harrisburg-Lancaster-Lebanon-York, PA
 WDSU-TV, New Orleans, LA
 KPNX-TV, Phoenix, AZ
 KGW-TV, Portland, OR

NBC Green Team

KRBC-TV, Abilene, TX
 KAMR-TV, Amarillo, TX
 KTVV, Austin, TX
 KTVB, Boise, ID
 WHO-TV, Des Moines, IA
 WFIE-TV, Evansville, IN
 KHON-TV, Honolulu, HI
 KVBC, Las Vegas, NV
 KARK-TV, Little Rock, AR
 WSFA-TV, Montgomery, AL
 KTPX, Odessa, TX
 WPSD-TV, Paducah, KY
 WPTV, West Palm Beach, FL

BUSBY, FINCH, LATHOM & WIDMAN

Atlanta—57 Executive Park S., Atlanta, GA 30329. Phone: 404-633-4314.
 E. Lanier Finch; James B. Lathom.

Dallas—1917 W. Second St., Arlington, TX 76103. Phone: 817-274-7604.
 Ralph Widman.

TV Stations Represented:

WLTZ, Columbus, GA
 WKFT, Fayetteville, NC
 WMGT, Macon, GA
 WMBB, Panama City, FL

WJCL, Savannah, GA
 WSLA, Selma, AL
 W17AB, Tallahassee, FL
 WVGA-TV, Valdosta, GA

CBS TELEVISION STATIONS NATIONAL SALES

New York—51 W. 52nd St., New York, NY 10019. Phone: 212-975-4321.

Rod Perth, v.p. & gen. mgr.; Gene Wetzel, dir., planning & administration; Bob Fogarty, dir., eastern national sales; Joe Calim, eastern sales mgr., WCAU-TV; Jane Davey, eastern sales mgr., KCBS-TV; Cathy O'Mahoney, eastern sales mgr., KMOX-TV; Dave Conley, eastern sales mgr., WBBM-TV.

Atlanta—6 Piedmont Center, Atlanta, GA 30305. Phone: 404-261-2227.
 Carl Miller, mgr.

Chicago—630 N. McClurg Court, Chicago, IL 60611. Phone: 312-944-6000.
 James Stevens, dir., midwest sales.

Dallas—433 E. Las Colinas Blvd., Waterway Tower, Suite 1100, Irving, TX 75039. Phone: 214-556-1245.

Melba Meade, mgr.

Detroit—26877 Northwestern Hwy., Detroit, MI 48705. Phone: 313-352-2800.
 Tom Capaldi, mgr.

Los Angeles—1801 Century Park W, Los Angeles, CA 90067. Phone: 213-556-4967.

Robert Berglund, mgr.

San Francisco—Suite 3237, One Embarcadero Center, San Francisco, CA 94111. Phone: 415-433-0500.

Franklin Wheeler, mgr.

NBC Gold Team

KFYR-TV, Bismarck, ND
 KWWL, Cedar Rapids, IA
 WOC-TV, Davenport, IA
 WAFF, Huntsville, AL
 WLEX-TV, Lexington, KY
 KOBI/KOTI, Medford-Klamath Falls, OR
 WPTZ, Plattsburgh, NY
 WGEM-TV, Quincy, IL-Hannibal, MO
 WAEO-TV, Rhinelander, WI
 WSLV-TV, Roanoke, VA
 KSBW-TV, Salinas-Monterey, CA
 KSBY-TV, San Luis Obispo, CA
 KTAL-TV, Shreveport, LA
 KTIV, Sioux City, IA
 KYTV, Springfield, MO
 WTWO, Terre Haute, IN
 KJRH, Tulsa, OK
 WFMJ-TV, Youngstown, OH

Independent Red Team

WLVI-TV, Cambridge-Boston, MA
 WGN-TV, Chicago, IL
 KSHB-TV, Kansas City, MO
 WUHF, Rochester, NY
 XETV, San Diego, CA
 WKAQ-TV, San Juan, PR

Independent Blue Team

WXMI, Grand Rapids, MI
 KHJ-TV, Los Angeles, CA
 WOR-TV, New York, NY
 KOKH-TV, Oklahoma City, OK
 KSTU, Salt Lake City, UT
 KTZO, San Francisco, CA
 WFTS, Tampa, FL

TV Stations Represented:

WCBS-TV, New York, NY
 WCAU-TV, Philadelphia, PA

WBBM-TV, Chicago, IL
 KMOX-TV, St. Louis, MO
 KCBS-TV, Los Angeles, CA

CLEM & LOWRANCE INC.

Atlanta—6095 Lake Forrest Dr., Suite 100, Atlanta, GA 30328. Phone: 404-255-0521.

Dallas—8111 LBJ Expressway, Suite 755, Dallas, TX 75251. Phone: 214-235-5550.

St. Louis—10 Broadway, Suite 729, St. Louis, MO 63102. Phone: 314-241-2451.

TV Stations Represented:

NBC Owned Stations
 NBC Spot Sales

CREED ASSOCIATES INC.

Boston—Park Square Bldg., Boston, MA 02116. Phone: 617-482-4845.

Richard A. Keating; Richard P. Luetters; Irene Kelleher; Sally Ivey.

TV Station Represented (New England):

WVII-TV, Bangor, ME

DOME & ASSOCIATES INC.

Philadelphia—15 W. Highland Ave., Philadelphia, PA 19118. Phone: 215-242-3660.

Robert Dome; Kay Baltrukonis, v.p.

Pittsburgh—4068 Mt. Royal Blvd., Allison Park, PA 15101.

TV Stations Represented:

WTAJ-TV, Altoona, PA

WOWK-TV, Huntington-Charleston, WV
 WHIZ-TV, Zanesville, OH

GROUP W TELEVISION SALES

New York—90 Park Ave., New York, NY 10016. Phone: 212-883-6100.

Robert Kunath, pres.; Joel Segall, v.p., national sales mgr.; Arma E. Andon, v.p.; Edward Goldman, v.p., New York sales mgr.; Jeff Osborne, v.p., administrative sales & mktg.; Dana S. FitzGerald, New York group sales mgr.; Rudy Taylor, New York group sales mgr.; Anthony DeThomas, controller; Joseph Piccirillo, dir., research.

Atlanta—3330 Peachtree Rd. NE, Suite 345, Atlanta, GA 30326. Phone: 404-885-5336.

Judy Stevens, sales mgr.

Boston—1170 Soldiers Field Rd., Boston, MA 02134. Phone: 617-787-7220.

David Biggs, sales mgr.

Chicago—625 N. Michigan Ave., Suite 400, Chicago, IL 60611. Phone: 312-454-6910.

Richard (Chico) Kurzawski, sales mgr.

Dallas—12221 Merit Dr., Suite 620, Dallas, TX 75251. Phone: 214-458-9767.

Jerry Danford, sales mgr.

Detroit—25900 Greenfield Rd., Suite 243, Oak Park, MI 48237. Phone: 313-968-2160.

Robert E. Newsham, sales mgr.

Los Angeles—6420 Wilshire Blvd., Suite 1150, Los Angeles, CA 90048. Phone: 213-655-3556.

Alan Buckman, sales mgr.

Philadelphia—Independence Mall East, Philadelphia, PA 19106. Phone: 215-238-4966.

Thomas Hollingshead, sales mgr.

San Francisco—825 Battery St., San Francisco, CA 94111. Phone: 415-765-8793.

E. James Hodgett, sales mgr.

Station Reps

TV Stations Represented:

WBZ-TV, Boston, MA
KYW-TV, Philadelphia, PA

WJZ-TV, Baltimore, MD
KDKA-TV, Pittsburgh, PA
KPX, San Francisco, CA
WPCQ-TV, Charlotte, NC

HARRINGTON, RIGHTER & PARSONS INC.

New York—805 Third Ave., New York, NY 10022. Phone: 212-418-3100. TWX: 710-581-3988.

John J. Walters Jr., pres.; Peter F. Ryan, exec. v.p.; Michael Carson, v.p., group mgr., Red; Thomas M. Comerford, v.p., regional sales & sales training; Pierce H. Foster, v.p., group mgr., Green; Dean McCarthy, v.p., dir. of program services; Frank Morello, v.p., group mgr., Blue; Stephen H. Raffel, v.p., research; Michael S. Schwartz, v.p., group mgr., Gold; George Broadbin, sales mgr., Blue; Bruce Mello, sales mgr., Red; Les Abrams, sales mgr., Green; Jim Dreves, sales mgr., Gold.

Chicago—444 N. Michigan Ave., Chicago, IL 60611. Phone: 312-222-5500. TWX: 910-221-0995.

Steve Shadid, v.p., Chicago sales mgr.; Paul Grimes, sales mgr., green; Harriet Mulder, sales mgr., blue; Hal Wettersten, sales mgr., gold; Gary Bradley, sales mgr., red.

Los Angeles—8484 Wilshire Blvd., Beverly Hills, CA 90211. Phone: 213-653-5900. TWX: 910-321-3916.

Jan M. Eggers, v.p., Los Angeles sales mgr.; Cathy Carmack Jones, sales mgr., green; Robert Cippolletti, sales mgr., gold; Richard Pieters, sales mgr., blue.

Atlanta—3340 Peachtree Rd. NE, Atlanta, GA 30326. Phone: 404-237-7768. TWX: 810-751-8325.

Albert L. Strada, v.p., Atlanta sales mgr.

Boston—607 Boylston St., Boston, MA 02116. Phone: 617-247-4004. TWX: 710-321-6889.

Mary Jane Mitchell, New England sales mgr.

Charlotte—2115 Rexford Rd., Charlotte, NC 28211. Phone: 704-365-2445. TWX: 810-621-0309.

Mark Chapman, Charlotte sales mgr.

Cleveland—815 Superior Ave. NE, Cleveland, OH 44114. Phone: 216-861-2265. TWX: 810-421-8007.

Gerry Pas, Cleveland sales mgr.

Dallas—Campbell Centre I, Dallas, TX 75206. Phone: 214-369-3925. TWX: 910-861-4135.

George L. Pettett, v.p., Dallas sales mgr.

Detroit—4000 Town Center Dr., Southfield, MI 48075. Phone: 313-353-3370. TWX: 810-224-4947.

Douglas Christie, Detroit sales mgr.

Minneapolis—625 Second Ave. S, Minneapolis, MN 55402. Phone: 612-332-2446. TWX: 910-576-2459.

James Jowett, Minneapolis sales mgr.

Philadelphia—3 Penn Center Plaza, Philadelphia, PA 19103. Phone: 215-665-1170. TWX: 710-670-0292.

Michael D. Miglino, v.p., Philadelphia sales mgr.

St. Louis—720 Olive St., St. Louis, MO 63101. Phone: 314-231-9797. TWX: 910-761-1177.

George Diederich, St. Louis sales mgr.

San Francisco—235 Montgomery St., San Francisco, CA 94104. Phone: 415-781-4125. TWX: 910-372-7422.

William Wexelblatt, v.p., San Francisco sales mgr.

TV Stations Represented:

KTBC-TV, Austin, TX
KERO-TV, Bakersfield, CA
WVTM-TV, Birmingham, AL
WIVB-TV, Buffalo, NY
WIS-TV, Columbia, SC
KDFW-TV, Dallas-Fort Worth, TX
KMGH-TV, Denver, CO
KTHI-TV, Fargo, ND
WLUC-TV, Green Bay, WI
WHTM-TV, Harrisburg, PA
KHOU-TV, Houston, TX
WJAC-TV, Johnstown, PA
WLNS-TV, Lansing, MI
WKYT-TV, Lexington, KY
WHAS-TV, Louisville, KY
WHBQ-TV, Memphis, TN

WSVN, Miami, FL
WTKR-TV, Norfolk, VA
KWTW, Oklahoma City, OK
KTSP-TV, Phoenix, AZ
KOIN-TV, Portland, OR
WDBJ, Roanoke/Lynchburg, VA
WOKR, Rochester, NY
KXTV, Sacramento, CA
KTVI, St. Louis, MO
KGTW, San Diego, CA
KSLA-TV, Shreveport, LA
KXLY-TV, Spokane, WA
WSTM-TV, Syracuse, NY
WTSP-TV, Tampa-St. Petersburg, FL
KOTV, Tulsa, OK

BOB HIX CO. INC.

Denver—280 Columbine St., Denver, CO 80206. Phone: 303-321-2080. TWX: 910-931-2581.

Robert S. Hix; George Mathews; Chris Mathews.

Kansas City—1021 Baltimore Ave., Kansas City, MO 64105. Phone: 816-471-5502.

Eugene Gray.

HURLEY COMPANY

Minneapolis—Suite 418, 625 2nd Ave. S, Minneapolis, MN 55402. Phone: 612-333-3348.

John Hurley; Karen Sonderegger

TV Stations Represented:

KXMB-TV, Bismarck, ND
KNDX, Dickinson, ND
KBJR-TV, Duluth, MN-Superior, WI
WEAU-TV, Eau Claire, WI

WLUC-TV, Marquette, MI
KXMC-TV, Minot, ND
KTVO-TV, Ottumwa, IA-Kirksville, MO
KXJB-TV, Valley City-Fargo, ND
KXMD-TV, Williston, ND

HYETT/RAMSLAND INC.

Minneapolis—Baker Bldg., Minneapolis, MN 55402. Phone: 612-339-7179.

James O. Ramsland; Scot O'Malley.

TV Stations Represented (MN only):

KCMT/KNMT, Alexandria/Walker, MN
WQTV, Boston, MA
KDLH-TV, Duluth, MN
KFBB-TV, Great Falls, MT
WLRE, Green Bay, WI
KTVG, Helena, MT
WKBT, La Crosse, WI
WMTV, Madison, WI
KOSA-TV, Odessa, TX
WRAU-TV, Peoria, IL
KTTC, Rochester, MN
WQRF-TV, Rockford, IL
KCAU-TV, Sioux City, IA
WSAW-TV, Wausau, WI
WTRF-TV, Wheeling, WV

ITS-INDEPENDENT TELEVISION SALES

New York—437 Madison Ave., New York, NY 10022. Phone: 212-223-2777. TWX: 710-581-2785.

William P. Bee, pres. & chief exec. officer.

TV Stations Represented:

WXNE, Boston, MA

KXTX-TV, Dallas, TX

KATZ COMMUNICATIONS INC.

New York—One Dag Hammarskjold Plaza, New York, NY 10017. Phone: 212-572-5500. TWX: 710-581-4909/5106 (Red); 710-581-5296/5207 (White); 710-581-5208/5209 (Blue); 710-581-5257/5258 (Stars); 710-581-4909/5106 (Eagles); 710-581-5244/2409 (Bronze, Gold & Olympic); 710-581-5249/2384 (Silver).

Katz Communications Inc.: James L. Greenwald, chmn. & chief exec. officer; Richard D. Mendelson, pres. & chief operating officer; Frank J. McCann, vice chmn.; Barry Lewis, sr. v.p., corporate development; Michael I. Packman, v.p., chief financial officer; Henry C. Kavett, dir., corporate communications; Lucille F. Luongo, dir., corporate relations.

Katz Television: Gordon H. Hastings, pres.; Paul D. Arzen, sr. v.p. & dir., new business; Elissa Lebeck, v.p., administration; John von Soosten, v.p., programming; George Feldman, v.p., dir., management services.

Katz American Television: James E. Beloyianis, pres.; Michael Hugger, v.p. & gen. sales mgr.; Maury Wind, v.p., regional offices; Michael Raounas, v.p., sr. national sales mgr.; Robert Blagman, NY team mgr., Red; Ken Perren, v.p., national sales mgr., Blue; Russ White, v.p., national sales mgr., White; Ibra Morales, v.p., NY team mgr.; Mark Shottland, v.p., national sales mgr., Stars; Chickie Bucco, NY team mgr., Stars; Richard London, v.p., national sales mgr., Eagles; Peter Paisley, NY team mgr.; Phil Oldham, v.p., programming; Dick Williams, v.p., dir., mktg.; Andrew Goldman, dir., sports sponsorship sales.

Katz Television Continental: Peter R. Goulazian, pres.; Tom Olson, v.p., gen. sales mgr.; L. Herbert King, v.p., regional office mgr.; Jack Higgins, v.p. national sales mgr.; Bronze; Ardie Bialek, national sales mgr.; Silver; Jay Friesel, v.p., national sales mgr.; Gold; Earl Overton, v.p., national sales mgr.; Olympic; Bob Levenstein, v.p., market development; Gary Lico, v.p., programming.

Katz Independent Television: Richard A. Goldstein, pres.; Richard Brown, v.p., gen. mgr.; Ron Cochran, v.p., national sales mgr.; Joanna Hemleb, NY team mgr.; Lancers; Fran Tivald, v.p., national sales mgr.; Jill Novorro, NY team mgr.; Sabers; Susan Ziller Brazell, v.p., national sales mgr.; Stuart Zuckerman, v.p., mgr.; Danielle Webb, mgr.; Swords; Cathy Egan, v.p., dir., mktg.; Serge Valle, v.p., programming; Andi Poch, dir., sports sponsorship sales.

Atlanta—6 Piedmont Center, Suite 710, Atlanta, GA 30305. Phone: 404-233-0203. TWX: 810-751-8235.

Marshall Lichstrahl, v.p., mgr., American; Tom Barrett, mgr., Continental; Ken Schlenker, v.p., mgr., Independent.

Boston—Statler Office Bldg., Suite 220, 20 Providence St., Boston, MA 02116. Phone: 617-542-5466. TWX: 710-321-0516.

David Jacquemin, mgr., American; Ted O'Rourke, v.p., mgr., Continental; Charles Holmes, mgr., Independent.

Charlotte—6525 Morrison Blvd., Suite 400, Charlotte, NC 28211. Phone: 704-365-4485. TWX: 810-621-0427

Swan Burrus III, v.p., sales mgr.

Chicago—444 N. Michigan Ave., Chicago, IL 60611. Phone: 312-836-0500. TWX: 910-221-4425.

Tom Morrissey, v.p., mgr., American Red; Tom Alt, v.p., mgr., American White; Bob Johnston, v.p., mgr., American Blue; Skip Dornseif, mgr., American Eagles; Roland Adeszko, v.p., mgr., Continental Gold; John Wall, mgr., Continental Silver; Jack Arslanian, v.p., national sales mgr., regional offices, Independent; Aleyne Larner, mgr., Independent Sabers; Kerry Schwartz, mgr., Independent Swords.

Cleveland—Statler Office Tower, Euclid & E. 12th Sts., Room 309, Cleveland, OH 44115. Phone: 216-621-7924. TWX: 810-421-8238.

Steve Thompson, v.p., mgr. American Continental; Tricia Uniger, mgr., Independent.

Dallas—2929 Carlisle St., Suite 310, Dallas, TX 75204-1091. Phone: 214-698-0482. TWX: 910-861-4173.

Wanda Tucker, v.p., sales mgr., American; Bob Swan, mgr., Continental; Jack Whalen, mgr., Independent.

Denver—7000 E. Bellevue Ave., Suite 312, Englewood, CO 80111. Phone: 303-740-8765. TWX: 910-935-0880.

Vincent V. Arminio, v.p., mgr.

Detroit—1650 W. Big Beaver Rd., Troy, MI 48084. Phone: 313-643-4722. TWX: 810-232-4834.

Karen Nielsen, mgr., American; John Hoffman, v.p., mgr., Continental; Mark Weaver, mgr., Independent.

Houston—2900 Wesleyan, Suite 625, Houston, TX 77027. Phone: 713-961-5195. TWX: 910-881-1037.

Pepper Gould, mgr., American, Continental; Stephen Shenkan, mgr., Independent.

Jacksonville—2201 Independent Square, Suite 2201, Jacksonville, FL 32202. Phone: 904-358-2914. TWX: 810-827-0489.

L. Mark Ryan, mgr.

Kansas City—1100 Main St., Kansas City, MO 64105. Phone: 816-842-2606. TWX: 910-771-0556.

Peter Logli, mgr.

Los Angeles—6420 Wilshire Blvd., Los Angeles, CA 90048. Phone: 213-852-8700. TWX: 910-321-3734.

Rick Rubin, mgr., American Red; Tom Lauchner, v.p., mgr., American White; Raleigh Fitzpatrick, v.p., mgr., Continental; Kris Karavitis, mgr., Independent, Lancers & Sabers; Kerry Andrews, mgr., Independent, Swords; Win Uebel, v.p., mgr., religious advertising.

Memphis—2701 Union Ave. Extended, Suite 508, Memphis, TN 38112. Phone: 901-454-0168. TWX: 810-591-1284.

Patrick M. Schroder, mgr., American, Continental; Jane Cousar, mgr., Independent.

Miami—3440 Hollywood Blvd., Suite 230, Miami, FL 33021. Phone: 305-961-3881. TWX: 510-954-9525.

Benjamin Wolf, mgr.

Minneapolis—2850 Metro Dr., Suite 311, Minneapolis, MN 55420. Phone: 612-854-0020. TWX: 910-576-2739.

John R. Mathias, v.p., mgr., American; John Aronson, v.p., mgr., Continental; Gigi Dolan, mgr., Independent.

Philadelphia—8 Penn Center, Suite 1050, Philadelphia, PA 19103. Phone: 215-567-7950. TWX: 710-670-6219.

Dave Chodikoff, v.p., mgr. American; James H. Carmine Jr., v.p., mgr., Continental; Sam Feinberg, mgr., Independent.

Portland—620 S.W. 5th Ave., Suite 1000, Portland, OR 97204. Phone: 503-226-3973. TWX: 910-464-4172.

Dennis Mahoney, v.p., mgr.

St. Louis—10 S. Broadway, 5th Floor., Equitable Bldg., St. Louis, MO 63102. Phone: 314-231-1868. TWX: 910-761-0528.

Tom Koon, v.p., mgr., American; Michael G. Gratz, v.p., mgr., Continental; Marion Bock, mgr., Independent.

San Francisco—100 Spear St., Suite 1900, San Francisco, CA 94105. Phone: 415-777-3377. TWX: 910-372-7219.

Len Warager, v.p., mgr., American; Howard (Skip) Vose, mgr., Continental; Helene Hollander, v.p., mgr., Independent, Lancers & Sabers; Anthony Santino, mgr., Independent, Swords.

Seattle—4th & Battery Bldg., Suite 950, Seattle, WA 98121. Phone: 206-682-8131. TWX: 910-444-1382.

Earl Reilly, v.p., mgr.

Washington—1025 Vermont Ave. NW, Suite 210, Washington, DC 20005. Phone: 202-393-2510. TWX: 710-822-9780.

Nelson Trotter, mgr.

TV Stations Represented:

WTTO, Birmingham, AL
 WHNT-TV, Huntsville, AL
 WKRG-TV, Mobile, AL-Pensacola, FL
 WKAB-TV, Montgomery, AL
 KNAZ-TV, Flagstaff, AZ
 KNVX-TV, Phoenix, AZ
 KGUN-TV, Tucson, AZ
 KFSM-TV, Fort Smith, AR
 KAIT-TV, Jonesboro, AR
 KTHV, Little Rock, AR
 KBAK-TV, Bakersfield, CA
 KVIQ-TV, Eureka, CA
 KMPH, Fresno, CA
 KTTV, Los Angeles, CA
 KUSI-TV, San Diego, CA
 KNTV, San Jose, CA
 KCOY-TV, Santa Maria, CA
 KKTU, Colorado Springs-Pueblo, CO
 KCNC-TV, Denver, CO
 WTIC-TV, Hartford-New Haven, CT
 WTTG, Washington, DC
 WESH-TV, Daytona Beach-Orlando, FL
 WBBH-TV, Fort Myers, FL
 WCJB, Gainesville, FL
 WAWS-TV, Jacksonville, FL
 WDZL, Miami, FL
 WJHG-TV, Panama City, FL
 WPEC, West Palm Beach, FL
 WALB-TV, Albany, GA
 WATL-TV, Atlanta, GA
 WRDW-TV, Augusta, GA
 WRBL, Columbus, GA
 WMAZ-TV, Macon, GA
 WTOG-TV, Savannah, GA
 KGMB-TV, Honolulu, HA
 KBCI-TV, Boise, ID
 KID-TV, Idaho Falls-Pocatello-Blackfoot, ID
 KMVT, Twin Falls, ID
 WICD, Champaign, IL
 WFLD-TV, Chicago, IL
 WIFR-TV, Freeport-Rockford, IL
 WQAD-TV, Moline, IL
 WEEK-TV, Peoria, IL
 WICS, Springfield, IL
 WEHT, Evansville, IN
 WANE-TV, Fort Wayne, IN
 WISH-TV, Indianapolis, IN
 WSBT-TV, South Bend-Elkhart, IN
 WTHI-TV, Terre Haute, IN
 KGAN-TV, Cedar Rapids-Waterloo, IA
 KCCI-TV, Des Moines, IA
 KIMT, Mason City, IA
 KSNF, Joplin, MO-Pittsburg, KS
 KSNL, Topeka, KS
 KSNW, Wichita, KS
 WBKO, Bowling Green, KY
 WTVQ-TV, Lexington, KY

WAVE-TV, Louisville, KY
 KALB-TV, Alexandria, LA
 WAFB-TV, Baton Rouge, LA
 KATC, Lafayette, LA
 KPLC-TV, Lake Charles, LA
 KNOE-TV, Monroe-West Monroe, LA
 WWL-TV, New Orleans, LA
 KTBS-TV, Shreveport, LA
 WLBB-TV, Bangor, ME
 WCSH-TV, Portland, ME
 WAGM-TV, Presque Isle, ME
 WHAG-TV, Hagerstown, MD
 WBOC-TV, Salisbury, MD
 WCVB-TV, Boston, MA
 WGGB-TV, Springfield, MA
 WXON, Detroit, MI
 WOTV, Grand Rapids, MI
 WILX-TV, Lansing, MI
 WEYI-TV, Saginaw-Flint-Bay City, MI
 WPBN-TV, Traverse City-Cadillac, MI
 KBJR-TV, Duluth, MN
 KEYC-TV, Mankato, MN
 WCCO-TV, Minneapolis, MN
 WABG-TV, Greenwood-Greenville, MS
 WLBT-TV, Jackson, MS
 WLBM-TV, Meridian, MS
 WTVA, Tupelo-Columbus, MS
 KFVS-TV, Cape Girardeau, MO
 KRCG, Jefferson City-Columbia, MO
 KHQA-TV, Hannibal, MO-Quincy, IL
 KMBC-TV, Kansas City, MO
 KQTV, St. Joseph, MO
 KSDK, St. Louis, MO
 KOLR-TV, Springfield, MO
 KULR-TV, Billings, MT
 KFBB-TV, Great Falls, MT
 KECI-TV, Missoula, MT
 KHGI-TV, Kearney-Hastings-Grand Island, NE
 KMTV, Omaha, NE
 KLAS-TV, Las Vegas, NV
 KTVN-TV, Reno, NV
 KGGM-TV, Albuquerque, NM
 KAVE-TV, Carlsbad-Roswell, NM
 WRGB, Albany-Schenectady-Troy, NY
 WICZ-TV, Binghamton, NY
 WGRZ-TV, Buffalo, NY
 WWNV-TV, Carthage-Watertown, NY
 WNEW-TV, New York, NY
 WIXT, Syracuse, NY
 WCCB, Charlotte, NC
 WCTI, New Bern-Greenville-Washington, NC
 WRAL-TV, Raleigh-Durham, NC

Station Reps

WECT, Wilmington, NC
 WXII, Winston-Salem-Greensboro-High Point, NC
 WDAY-TV, Fargo, ND
 KXMC-TV, Minot-Bismarck-Dickinson, ND
 WOIO, Cleveland-Shaker Heights, OH
 WLWT, Cincinnati, OH
 WKEF, Dayton, OH
 WLIO, Lima, OH
 WDHO-TV, Toledo, OH
 WKBN-TV, Youngstown, OH
 KOCO-TV, Oklahoma City, OK
 KOKI-TV, Tulsa, OK
 KVAL-TV, Eugene, OR
 KTVL, Medford-Klamath Falls, OR
 KATU, Portland, OR
 WICU-TV, Erie, PA
 WHP-TV, Harrisburg, PA
 WTAE-TV, Pittsburgh, PA
 WNBP-TV, Scranton-Wilkes-Barre, PA
 WCIV, Charleston, SC
 WLTX, Columbia, SC
 WBTW, Florence, SC
 WHNS, Greenville-Spartanburg-SC-Asheville, NC
 KOTA-TV, Rapid City, SD
 KSFY-TV, Sioux Falls-Mitchell, SD
 WRCB-TV, Chattanooga, TN
 WBBJ-TV, Jackson, TN
 WBIR-TV, Knoxville, TN
 WREG-TV, Memphis, TN
 WZTV, Nashville, TN
 KTAB-TV, Abilene, TX
 KVII-TV, Amarillo, TX
 KBVO-TV, Austin, TX
 KRIS-TV, Corpus Christi, TX

KETTELL-CARTER INC.

Boston—9 Newbury St., Boston, MA 02116. Phone: 617-262-4760.

Jack Kettell; Beth Kettell; Kim McFadden; Mary Frances Gradone.

TV Stations Represented (New England only):

WABI-TV, Bangor, ME
 WKEF, Dayton, OH
 WNNE-TV, Hartford, VT
 WAGM-TV, Presque Isle, ME
 KSTU, Salt Lake City, UT
 WWLP, Springfield, MA

JOHN L. MCGUIRE INC.

Denver—222 Milwaukee St., Suite 209, Denver, CO 80206. Phone: 303-321-2354. TWX: 910-931-0338.

John L. McGuire; Bruce Workman.

Salt Lake City—10 Exchange Place, Suite 801, Salt Lake City, UT 84111. Phone: 801-521-2177. TWX: 910-925-4062.

Kathy Bingham.

TV Stations Represented:

KTVA, Anchorage, AK
 KVOS-TV, Bellingham, WA
 KBCI-TV, Boise, ID
 KTWO-TV, Casper, WY
 WMAQ-TV, Chicago, IL
 KRCR-TV, Chico-Redding, CA
 WKYC-TV, Cleveland, OH
 KCBY-TV, Coos Bay, OR
 KREZ-TV, Durango, CO
 KVAL-TV, Eugene, OR
 KTVF, Fairbanks, AL
 KREX-TV, Grand Junction, CO
 KTVG, Helena, MT
 KOTI, Klamath Falls, OR
 KHSD-TV, Lead, SD
 KLEW-TV, Lewiston, ID
 KNBC, Los Angeles, CA
 KOB, Medford, OR

KRLD-TV, Dallas-Ft. Worth, TX
 KVIA-TV, El Paso, TX
 KGBT-TV, Harlingen, TX
 KRIV-TV, Houston, TX
 KGNS-TV, Laredo, TX
 KMDI-TV, Midland-Odessa, TX
 KAMC, Lubbock, TX
 KJAC-TV, Beaumont-Port Arthur, TX
 KLST, San Angelo, TX
 KENS-TV, San Antonio, TX
 KLTV, Tyler-Longview, TX
 KFDX-TV, Wichita Falls, TX-Lawton, OK
 KUTV, Salt Lake City, UT
 WVNY, Burlington, VT-Plattsburgh, NY
 WCYB-TV, Bristol, VA-Johnson City-Kingsport, TN
 WHSV-TV, Harrisonburg, VA
 WSET-TV, Lynchburg-Roanoke, VA
 WTVZ, Norfolk, VA
 WXEX-TV, Richmond-Petersburg, VA
 KOMO, Seattle, WA
 KHQ-TV, Spokane, WA
 KNDO, Yakima, WA
 WDTV, Clarksburg-Weston, WV
 WSAZ-TV, Huntington-Charleston, WV
 WOAY-TV, Oak Hill-Beckley-Bluefield, WV
 WXOW-TV, La Crosse, WI
 WKOW-TV, Madison, WI
 WCGV-TV, Milwaukee, WI
 WAOW-TV, Wausau, WI
 KTWO-TV, Casper, WY
 KYCU-TV, Cheyenne, WY

KREY-TV, Montrose, CO
 WNBC-TV, New York, NY
 KNOP-TV, North Platte, NE
 KEPR-TV, Pasco-Kennewick-Richland, WA
 KOTA-TV, Rapid City, SD
 KPIC, Roseburg, OR
 KDUH-TV, Scottsbluff, NE
 KIRO-TV, Seattle, WA
 KSGW-TV, Sheridan, WY
 KSKN, Spokane, WA
 KZAZ-TV, Tucson, AZ
 WRC-TV, Washington, DC
 KIMA-TV, Yakima, WA

Low Power TV Stations:

K23AE, Aspen, CO
 K27AH, St. George, UT

MEDIA SALES/SOUTH

Atlanta—4651 Roswell Rd. NE, Suite 605-G, Atlanta, GA 30342. Phone: 404-252-0183.

Nick Imbornone; Barbara Taylor.

MMT SALES INC.

New York—150 E. 52nd St., New York, NY 10022. Phone: 212-319-8008. TWX: 710-581-6715.

Gary Scollard, chmn. & chief exec. officer; Jack Oken, pres.; Neil Kennedy, exec. v.p., chief operating officer; Roger Goldhammer, sr. v.p., dir. of national sales; Dan O'Kane, v.p., finance; Dolores White, v.p., business operations; Elaine Linker, v.p., dir. of sales, Group A; Ted Van Erk, v.p., dir. of sales, Group B; Jon Gluck, v.p., dir. of programming; Alfred Cannarella, v.p., dir. of research; Ethel Melcher, dir. of station services; Maureen Boylan, dir. of computer operations.

Atlanta—6201 Powers Ferry Rd., Atlanta, GA 30339. Phone: 404-955-1369. TWX: 810-766-2258.

Tom Rice, v.p., group mgr.

Boston—545 Boylston St., Boston, MA 02116. Phone: 617-267-7707. TWX: 710-321-1664.

Morris Peck, v.p., branch mgr.

Charlotte—6135 Park Rd., Charlotte, NC 28210. Phone: 704-552-7151. TWX: 810-621-0328.

Dennis Merritt, branch mgr.

Chicago—444 N. Michigan Ave., Chicago, IL 60611. Phone: 312-467-9810. TWX: 910-221-2240.

Larry VanderBeke, v.p., group mgr.

Cleveland—1717 E. 9th St., Cleveland, OH 44114. Phone: 216-621-1933. TWX: 810-421-8450.

Georgianne Pace, branch mgr.

Dallas—6606 LBJ Freeway, Dallas, TX 75240. Phone: 214-980-9855. TWX: 910-861-9068.

Peter Uzelac, v.p., branch mgr.

Detroit—775 W. Big Beaver Rd., Detroit, MI 48084. Phone: 313-362-0430. TWX: 810-232-4919.

Bill Holt, branch mgr.

Los Angeles—5900 Wilshire Blvd., Los Angeles, CA 90036. Phone: 213-937-6434. TWX: 910-321-3966.

Karen Schmidtke, v.p., group mgr.

Miami—444 Brickell Ave., Miami, FL 33131. Phone: 305-371-4969. TWX: 810-848-5132.

Bob Grant, branch mgr.

Minneapolis—5100 Eden Ave. S, Minneapolis, MN 55436. Phone: 612-929-8571. TWX: 910-576-3489.

Nan Diley, branch mgr.

Philadelphia—Three Pkwy., Philadelphia, PA 19102. Phone: 215-568-6570. TWX: 710-670-1869.

Jim Ross, branch mgr.

St. Louis—Raeder Place, St. Louis, MO 63102. Phone: 314-421-5360. TWX: 910-761-1026.

Mike Held, branch mgr.

San Francisco—185 Berry St., San Francisco, CA 94107. Phone: 415-777-0655. TWX: 910-372-6112.

Sandi Boesch, v.p., branch mgr.

Seattle—2033 Sixth Ave., Seattle, WA 98121. Phone: 206-622-4188.

Glenn Rolston, branch mgr.

TV Stations Represented:

WTEN, Albany, NY
 KVUE-TV, Austin, TX
 WCBD-TV, Charleston, SC
 KDVR, Denver, CO
 WSEE, Erie, PA
 WNEM-TV, Flint-Saginaw-Bay City, MI
 KSEE, Fresno, CA
 WZZM-TV, Grand Rapids, MI
 WGHP-TV, Greensboro-High Point & Winston-Salem, NC
 WLOS, Greenville-Spartanburg, SC-Asheville, NC

WTXX, Hartford-New Haven-Waterbury, CT
 WRTV, Indianapolis, IN
 WJKS-TV, Jacksonville, FL
 KCTV, Kansas City, MO
 KTNV-TV, Las Vegas, NV
 KLRT, Little Rock, AR
 WTVJ, Miami, FL
 WTMJ-TV, Milwaukee, WI
 WALA-TV, Mobile, AL
 WSMV, Nashville, TN
 KTVY, Oklahoma City, OK
 WOFL, Orlando, FL

KPHO-TV, Phoenix, AZ
 WPGH-TV, Pittsburgh, PA
 KPDX, Portland, OR-Vancouver, WA
 WPRI-TV, Providence, RI
 WKOR, Rochester, NY
 KTXL, Sacramento, CA

KDNL-TV, St. Louis, MO
 WTVH, Syracuse, NY
 WXFL, Tampa-St. Petersburg, FL
 WTOL-TV, Toledo, OH
 KOLD-TV, Tucson, AZ
 WDMV-TV, Washington, DC

ART MOORE INC.

Seattle—220 W. Mercer St., Suite 101, Seattle, WA 98119. Phone: 206-282-3400.

Earle Baker; Greg Smith; Sandy Runnion; Greg Sweeney; Maggie Hall; Ruth Hallett.

Portland—519 S.E. Morrison, Suite 910, Portland, OR 97214. Phone: 503-238-2451.

Darrell Rutter; Teddi Jones; Lynn Thorsen.

TV Stations Represented:

KRCR-TV, Redding-Chico, CA
 KIEM-TV, Eureka, CA
 KIRO-TV, Seattle, WA (Portland only)
 KVOS-TV, Bellingham, WA (Seattle only)
 KSKN, Spokane, WA
 KIMA-TV, Yakima-KEPR-TV, Pasco, WA-KLEW-TV, Lewiston, ID
 KBCI-TV, Boise, ID

KOTI, Klamath Falls, OR
 KSL-TV, Salt Lake City, UT
 KOBI, Medford, OR
 KOIN-TV, Portland, OR (Seattle only)
 KVAL-TV, Eugene-KPIC, Roseburg-KCBY-TV, Coos Bay, OR
 KTVA, Anchorage, AK
 KTVF, Fairbanks, AK

NBC Owned Stations

NBC TV SPOT SALES

New York—RCA Bldg., 30 Rockefeller Plaza, New York, NY 10020. Phone: 212-664-4444.

Bud Hirsch, v.p.; Jim Zafiro, v.p.; Dale Parker, eastern sales mgr.

Chicago—Merchandise Mart, Chicago, IL 60654. Phone: 312-861-5555.

Joe Frazak, midwest sales mgr.

Detroit—2855 Coolidge, Suite 114, Detroit, MI 48084. Phone: 313-643-0050.

Dick Taylor, mgr.

Los Angeles—3000 W. Alameda Ave., Los Angeles, CA 91523. Phone: 213-845-7000.

Cliff Ford, dir., west coast.

San Francisco—100 California St., San Francisco, CA 94111. Phone: 415-421-4515.

Cliff Ford, dir., west coast; Elaine Smith, sales rep.

Washington—4001 Nebraska Ave. NW, Washington, DC 20016. Phone: 202-686-4000.

Atlanta-Dallas-St. Louis—Clem & Lowrance Inc., sales rep.

Denver-Salt Lake City—John L. McGuire Inc., sales rep.

Philadelphia—Phone: Enterprise 6307.

Dickens Wright, N.Y. spot sales.

Seattle-Portland—Art Moore Inc., sales rep.

TV Stations Represented:

WNBC-TV, New York, NY
 WKYC-TV, Cleveland, OH

WRC-TV, Washington, DC
 WMAQ-TV, Chicago, IL
 KNBC, Los Angeles, CA

HARLAN G. OAKES & ASSOCIATES INC.

Los Angeles—6922 Hollywood Blvd., Suite 514, Los Angeles, CA 90028. Phone: 213-462-6558.

Hugh Wallace.

TV Stations Represented (CA):

CFRN-TV, Edmondton, Alta.
 CFCN-TV, Calgary, Alta.

PETRY TELEVISION INC.

New York—3 E. 54th St., New York, NY 10022. Phone: 212-688-0200. TWX: 710-581-2135.

David S. Allen, pres.; William Fagen, exec. v.p. & gen. sales mgr.; George Blinn, sr. v.p., dir. of sales; John Heise, v.p., dir. of regional sales; Gerald Linehan, v.p., NY mgr.; C. W. Schellenger, sr. v.p., finance & administration; John Scognamiglio, controller; Browning Holcombe, dir. of manpower development; Theodore D. Van Erk, sr. corporate v.p.; Harry Stecker, v.p., dir. of mktg.; Jim Major, v.p., dir. of programming; Teddy S. Reynolds, dir. of research; Jack Fentress, assoc. dir. of programming; Tom Frick, dir., retail development; Tom Cavallaro, group mgr., Hawks; Kathy Clinton, group mgr., Ravens; Paul Morrissey, group mgr., Eagles; Jeff Block, v.p., group mgr., Thunderbirds; Joe Lyons, group mgr., Condors; Bill Wiehe, group mgr., Roadrunners; Al Westermann, group mgr., Falcons; Michael T. Membrado, v.p., administration; Steve Eisenberg, v.p., dir. of NY sales.

Chicago—410 N. Michigan Ave., Suite 1180, Chicago, IL 60611-4243. Phone: 312-644-9660. TWX: 910-221-0327.

Greg Moloznik, midwest region mgr.

Los Angeles—5670 Wilshire Blvd., Suite 2180, Los Angeles, CA 90036. Phone: 213-937-4330. TWX: 910-321-4180.

Robert Miggins, v.p. & west coast mgr.

Atlanta—400 Colony Square, Atlanta, GA 30361. Phone: 404-874-2220. TWX: 810-751-8523.

John Dobson, southeast region mgr.

Boston—1016 Statler Bldg., Boston, MA 02116. Phone: 617-482-6440. TWX: 710-321-6708.

Diane Godsanian, v.p., mgr.

Charlotte—2 Fairview Plaza, 5950 Fairview Rd., Suite 804, Charlotte, NC 28210. Phone: 704-554-8134.

Laverne Cole, mgr.

Dallas—One Lincoln Centre, 5400 LBJ Freeway, Suite 1074, Dallas, TX 75240. Phone: 214-239-5310. TWX: 910-860-9308

Cliff Hahne, south central region mgr.

Denver—7955 E. Arapahoe Court, Suite 1200, Denver, CO 80112. Phone: 303-694-2400.

Kathy Crawford Gilbert, mgr.

Detroit—3221 W. Beaver Rd., Suite 102, Detroit, MI 48084. Phone: 313-649-0100. TWX: 810-232-4802.

Patrick McNew, mgr.

Houston—2100 West Loop South, Suite 707, Houston, TX 77027. Phone: 713-850-0194. TWX: 910-881-4372.

Charles J. Sitta, mgr.

Minneapolis—706 Second Ave. S, Minneapolis, MN 55402. Phone: 612-339-6606. TWX: 910-576-3177.

Stuart Lutz, mgr.

Philadelphia—2 Penn Center Plaza, Suite 1406, Philadelphia, PA 19102. Phone: 215-561-6230. TWX: 710-670-1437.

David Bell, mgr.

St. Louis—10 S. Broadway, Suite 525, St. Louis, MO 61302. Phone: 314-241-2445. TWX: 910-761-0447.

Denny Van Valkenburgh, v.p., mgr. & regional sports specialist.

San Francisco—781 Beach St., San Francisco, CA 94109. Phone: 415-441-2227. TWX: 910-372-7712.

Don Brownstein, sales mgr.

Seattle—200 W. Mercer, Suite 505, Seattle, WA 98119. Phone: 206-282-7221. TWX: 910-444-4188.

Susan Kincaid, mgr.

Tampa-St. Petersburg—9400 4th St. N., Suite 114, St. Petersburg, FL 33702. Phone: 813-576-1780. TWX: 810-863-0416

John Morrow, mgr.

TV Stations Represented:

WXXA-TV, Albany, NY
 KOB-TV, Albuquerque, NM
 WGNX, Atlanta, GA
 KFDM-TV, Beaumont, TX
 KTRV, Boise, ID
 KCRG-TV, Cedar Rapids, IA
 WCIA, Champaign, IL
 WCSC-TV, Charleston, SC
 WCHS-TV, Charleston, WV
 WBTV, Charlotte, NC

WTVC, Chattanooga, TN
 WXIX-TV, Cincinnati, OH-Newport, KY
 WCMH-TV, Columbus, OH
 WFAA-TV, Dallas-Fort Worth, TX
 WDTN, Dayton, OH
 KWGN-TV, Denver, CO
 WDIV, Detroit, MI
 WKJG-TV, Fort Wayne, IN
 KJEO, Fresno, CA

Station Repts

WGGT, Greensboro-High Point, NC
 WYFF-TV, Greenville-Spartanburg, SC
 WPMT, Harrisburg-Lancaster-Lebanon-York, PA
 WFSB, Hartford, CT
 KPRC-TV, Houston, TX
 WJXT, Jacksonville, FL
 KATV, Little Rock, AR
 KTLA, Los Angeles, CA
 WDRB-TV, Louisville, KY
 WPTY-TV, Memphis, TN
 WTOK-TV, Meridian, MS
 WPLG, Miami, FL
 KSTP-TV, Minneapolis-St. Paul, MN
 KMST, Monterey-Salinas, CA
 WTVF, Nashville, TN
 WGNO-TV, New Orleans, LA
 WVEC-TV, Norfolk-Hampton, VA
 KAUT, Oklahoma City, OK
 WOWT, Omaha, NE
 WCPX-TV, Orlando, FL

WMBD-TV, Peoria, IL
 WPHL-TV, Philadelphia, PA
 WJAR-TV, Providence, RI
 WHBF-TV, Quad Cities (Rock Island, IL)
 WWBT, Richmond, VA
 WRoc-TV, Rochester, NY
 KOVR-TV, Stockton-Sacramento, CA
 KSL-TV, Salt Lake City, UT
 KSAT-TV, San Antonio, TX
 KFMB-TV, San Diego, CA
 KRON-TV, San Francisco, CA
 KIRO-TV, Seattle, WA
 WTOG, Tampa, FL
 KVOA-TV, Tucson, AZ
 KTUL-TV, Tulsa, OK
 WJLA-TV, Washington, DC
 WFLX, West Palm Beach, FL
 KAUT, Wheeling, WV-Steubenville, OH
 KAKE-TV, Wichita, KS
 WBRE, Wilkes-Barre-Scranton, PA

REGIONAL REPS CORP.

Tampa-St. Petersburg—Box 8025, St. Petersburg, FL 33738. Phone: 813-397-1456.

Leonard F. Auerbach, chmn.; Madge G. Auerbach, pres.; Deanna Nightengale, office mgr.

Cleveland—1220 Huron Rd., Cleveland, OH 44115. Phone: 216-781-0035.

Stuart J. Sharpe, v.p., regional mgr.; Alex D. Kelemen, account exec.; Suzanne Collart, mgr., media services.

Cincinnati—704 Holiday Park Tower, 644 Linn St., Cincinnati, OH 45203. Phone: 513-651-1511.

Don O. Hays, sr. v.p., regional mgr.; Elaine Bradhold, mgr., media services; Joe Hearn, account exec.; Glenda Ashbrook, office mgr.

TV Stations Represented:

WOAC, Canton, OH
 WHIZ-TV, Zanesville, OH
 WTAP-TV, Parkersburg, WV-Marietta, OH

BRUCE SCHNEIDER & CO. INC.

St. Louis—314 N. Broadway, Room 807, St. Louis, MO 63102. Phone: 314-231-2096/5145/5143.

Bruce Schneider, pres.

TV Stations Represented: Adam Young Inc. Stations.

SELTEL INC.

New York—750 Third Ave., New York, NY 10017. Phone: 212-697-0944. TWX: 710-581-3801/3802/5065/6768/2512.

Jack Mulderrig, pres. & chief exec. officer; Harry H. Wise Jr., vice chmn.; Steve Boutis, sr. v.p., finance; Robert V. Coppinger, v.p., sales development; Joseph Eisberg, sr. v.p., gen. mgr., affiliates & eastern regional div. mgr.; Larry Maloney, sr. v.p., gen. mgr., Independents; Genevieve M. Irwin, national sales mgr., Blue team; C. William Coldwell, v.p., national sales mgr., Red team; Judy Kleinberger, national sales mgr., White team; Tony Fiore, national sales mgr., Indy-Rangers team; Phyllis Taormina, national sales mgr., Indy-Raiders team; Frank Truglio, national sales mgr., Indy-Rebels team; Dick Owen, v.p., dir., programming & marketing facilities; Margaret Agsteribbe, research dir.

Chicago—401 N. Michigan Ave., Chicago, IL 60611. Phone: 312-670-2450. TWX: 910-221-0241.

Thomas R. Will, sr. v.p., central regional mgr.; Marty Miller, sales mgr., Independent; James Pryma, Indy-Raiders team mgr.; Virginia Stephens, Indy-Rebels team mgr.; Michael Custardo, sales mgr., Red; John F. Hysler, sales mgr., White; Jim Parker, sales mgr., Blue.

Atlanta—1819 Peachtree Rd. NE, Atlanta, GA 30309. Phone: 404-355-7701. TWX: 810-751-3103.

Calvin Cass, mgr.

Boston—545 Boylston St., 7th Floor, Boston, MA 02116. Phone: 617-236-8666.

Bruce M. Hartman, mgr.

Charlotte—5821 Park Rd., Suite 116, Charlotte, NC 28209. Phone: 704-554-7124. TWX: 810-621-7832.

Paul Brewer, mgr.

Dallas—3511 N. Hall St., Suite 302, Dallas, TX 75219. Phone: 214-522-5910. TWX: 910-861-4210.

Frances Painter, mgr.

Des Moines—345 Insurance Exchange Bldg., Des Moines, IA 50309. Phone: 515-282-0201. TWX: 910-520-2555.

Gene Shaw, mgr.

Detroit—26111 Evergreen Rd., Suite 210, Southfield, MI 48076. Phone: 313-354-3611. TWX: 810-224-4502

Jess Chalker, mgr.

Los Angeles—5900 Wilshire Blvd., Los Angeles, CA 90036. Phone: 213-930-2450. TWX: 910-321-4124.

Raymond J. Johns, sr. v.p., western regional mgr.; Lavada Heath, sales mgr., Independent; Randy M. Brown, sales mgr., American; Judy Malcolm, sales mgr., National.

Minneapolis—905 Foshay Tower, Minneapolis, MN 55402. Phone: 612-338-7017. TWX: 910-576-3419.

Bob Bowden, mgr.

Philadelphia—1411 Walnut St., Philadelphia, PA 19107. Phone: 215-563-5400. TWX: 710-670-1017.

Cynthia Huffman, mgr.

Portland—1512 S.W. 18th Ave., Portland, OR 97201. Phone: 503-226-2911. TWX: 910-464-1568.

Richard Gohlman, mgr.

St. Louis—712 N. 2nd St., St. Louis, MO 63102. Phone: 314-241-4193. TWX: 910-761-0400.

Richard J. Quigley III, mgr.

San Francisco—1700 Montgomery St., Suite 211, San Francisco, CA 94111. Phone: 415-391-8890. TWX: 910-372-7361.

Edward Outland, mgr.

Seattle—200 1st Ave. W, Suite 302, Seattle, WA 98119. Phone: 206-285-1913. TWX: 910-444-1692.

Mick Tacher, mgr.

TV Stations Represented:

KNAT, Albuquerque, NM
 WBKB-TV, Alpena, MI
 KJTV, Amarillo, TX
 KIMO-TV, Anchorage, AK
 WXGZ-TV, Appleton, WI
 KXII, Ardmore, OK
 WAGT, Augusta, GA
 KGET, Bakersfield, CA
 WBFF, Baltimore, MD
 KOUS-TV, Billings-Hardin, MT
 WMGC-TV, Binghamton, NY
 KIVI, Boise, ID
 WQTV, Boston, MA
 WOAC, Canton, OH
 KCWY-TV, Casper, WY
 WVAH-TV, Charleston-Huntington, WV
 WDSI-TV, Chattanooga, TN
 WFBN, Joliet, IL
 WBOY-TV, Clarksburg, WV
 WCLO-TV, Cleveland, OH
 KOAA-TV, Colorado Springs-Pueblo, CO
 KCBJ-TV, Columbia-Jefferson City, MO
 WOLO-TV, Columbia, SC
 WXTX, Columbus, GA
 WTTE, Columbus, OH
 WCBI-TV, Columbus-Tupelo, MS
 KZTV, Corpus Christi, TX
 KTXA, Dallas, TX
 WRGT-TV, Dayton, OH
 WOI-TV, Des Moines, IA
 KDUB-TV, Dubuque, IA
 WEAU-TV, Eau Claire, WI
 KEYC-TV, El Centro, CA-Yuma, AZ
 KDCB-TV, El Paso, TX
 KMTR, Eugene, OR
 KIEM-TV, Eureka, CA
 WOWL-TV, Florence, AL
 WPDE-TV, Florence, SC
 WEVU, Naples-Fort Myers, FL
 KPOM-TV, Fort Smith-Fayetteville, AR
 WFFT-TV, Fort Wayne, IN
 KREX-TV, Grand Junction, CO
 WUHQ-TV, Grand Rapids-Kalamazoo-Battle Creek, MI
 WNRW-TV, Greensboro-High Point-Winston-Salem, NC
 WITN-TV, Greenville-New Bern-Washington, NC
 KITV, Honolulu, HI
 KTXH, Houston, TX
 WPDS-TV, Indianapolis, IN
 WAPT, Jackson, MS
 WNFT, Jacksonville, FL
 KODE-TV, Joplin, MO
 KJUD, Juneau, AK
 KEKR-TV, Kansas City, MO
 WTVK, Knoxville, TN
 KLFY-TV, Lafayette, LA
 KVHP, Lake Charles, LA
 WFSL-TV, Lansing, MI
 KVTY, Laredo, TX
 KVVU-TV, Las Vegas, NV
 KHAS-TV, Lincoln-Hastings-Kearney, NE
 KJAA, Lubbock, TX
 WMTV, Madison, WI
 WMUR-TV, Manchester, NH
 WLUC-TV, Marquette, MI
 KDRV, Medford, OR
 WMKW-TV, Memphis, TN
 WBFS-TV, Miami, FL
 KITN, Minneapolis-St. Paul, MN
 WPMI, Mobile, AL-Pensacola, FL
 KTVE, Monroe, LA-El Dorado, AR
 WNOL-TV, New Orleans, LA
 KOSA-TV, Odessa, TX
 KGMC-TV, Oklahoma City, OK
 WMOD, Orlando-Melbourne, FL
 KTVO, Ottumwa, IA-Kirksville, MO
 WSIL-TV, Paducah, KY-Cape Girardeau, MO-Harrisburg, IL
 KESQ-TV, Palm Springs, CA
 WRAU-TV, Peoria, IL
 WPTT-TV, Pittsburgh, PA
 WSTG, Providence, RI
 WFLF-TV, Raleigh-Durham, NC
 KAME-TV, Reno, NV
 WRLH-TV, Richmond, VA

WREX-TV, Rockford, IL
 KIDY, San Angelo, TX
 KTTY, San Diego, CA
 KICU-TV, San Jose, CA
 KEYT, Santa Barbara, CA
 WJCL, Savannah, GA
 KCPQ, Seattle, WA
 KCAU-TV, Sioux City, IA
 KELO-TV, Sioux Falls, SD
 KSKN, Spokane, WA
 WRSP-TV, Springfield-Decatur-
 Champaign, IL

WWLP, Springfield-Holyoke, MA
 KSPR, Springfield, MO
 WBAK-TV, Terre Haute, IN
 KLDH, Topeka, KS
 KZAZ-TV, Tucson, AZ
 KAVU-TV, Victoria, TX
 KWTX-TV, Waco/Bryan, TX
 WSAW-TV, Wausau, WI
 WTRF-TV, Wheeling, WV-Steuben-
 ville, OH
 WWAY, Wilmington, NC
 KIMA-TV, Yakima, WA

SIN TELEVISION NETWORK

New York—460 W. 42nd St., New York, NY 10036. Phone: 212-502-1300.
 William D. Stiles, exec. v.p.; John Pero, v.p., dir. of sales.

Chicago—230 N. Michigan Ave., Chicago, IL 60601. Phone: 312-782-1129.
 Eileen Martinez Holmes.

Los Angeles—5358 Melrose Ave., Hollywood, CA 90038. Phone: 213-463-2152.

Tom Donahue.

Miami—2600 S.W. Third Ave., Miami, FL 33129. Phone: 305-285-6000.

Hal Parks.

Dallas—5501 LBJ Freeway, Dallas, TX 75240. Phone: 214-980-7636.

Joe Villarreal.

Detroit—3155 W. Big Beaver Rd., Troy, MI 48084. Phone: 313-649-5122.
 Peter C. Tate.

San Francisco—244 California St., San Francisco, CA 94111. Phone: 415-392-2006.

Suzanne Avila.

TV Stations Represented:

KORO, Corpus Christi, TX
 KFTV, Hanford-Fresno, CA
 XEJ-TV, Juarez-El Paso, TX
 KMEX-TV, Los Angeles, CA
 XBHC-TV, Mexicali-Imperial Valley,
 CA
 WLTV, Miami, FL
 KCSO, Modesto-Sacramento-Stock-
 ton, CA

WXTV, Paterson, NJ-New York,
 NY
 KTVW-TV, Phoenix, AZ
 XEFE-TV, Nuevo Laredo-Laredo,
 TX
 KCBA, Salinas-Monterey, CA
 KWEX-TV, San Antonio, TX
 KDTV, San Francisco, CA
 XEWT-TV, Tijuana-San Diego, CA

THE SODERLUND CO.

Omaha—11414 W. Center Rd., Suite 241, Omaha, NE 68144. Phone: 402-333-4500.

Harold A. Soderlund.

TV Stations Represented (Nebraska & adjacent states):

KYCU-TV, Cheyenne, WY
 KDUH-TV, Hay Springs, NE
 KHSD-TV, Lead, SD

KOTA-TV, Rapid City, SD
 KSTF, Scottsbluff, NE
 KSGW-TV, Sheridan, WY
 KTVS, Sterling, CO

SPOT TIME LTD.

New York—One Times Square, New York, NY 10036. Phone: 212-575-5077.
 Carmine Patti, pres.; Tony Patti, v.p.; Joe Hoffman, v.p.; Andrew Patti, v.p.;
 Frank Quinn, research; Victoria Palmer; Dave Sanzone; Jeff Blatt; Marcia
 Friedman; Cynthia Williams.

San Francisco—596 Dellbrook, San Francisco, CA 94131. Phone: 415-731-3620.

Chicago—3322 W. Peterson Ave., Chicago, IL 60659. Phone: 312-478-5544.
 Hooper Jones, pres.; Renee Gold, mgr.; Mark Hicky; Marcia Curtis.

Detroit—20100 Civic Center Dr., Southfield, MI 48076. Phone: 313-354-0646.
 TWX: 810-221-9681.

Bud Pearse.

1985 Edition

Atlanta & Dallas—57 Executive Park, Suite 130, Atlanta, GA 30329. Phone: 404-633-4134.

Lanier Finch; Jim Latham.

Los Angeles—6922 Hollywood Blvd., Los Angeles, CA 90028. Phone: 213-462-4397.

Hugh Wallace; Howard Oakes.

Kansas City & St. Louis—1012 Baltimore, Kansas City, MO 64105. Phone: 816-471-3502.

Gene Gray.

TV Stations Represented:

WAKR-TV, Akron, OH
 WVGA, Albany-Valdosta, GA
 WIHT, Ann Arbor, MI
 WGRB, Bowling Green-Campbells-
 ville, KY
 KDFI-TV, Dallas, TX
 WGPR-TV, Detroit, MI
 KVNJ-TV, Fargo, ND
 WKID, Fort Lauderdale, FL
 KXGN-TV, Glendive, MT
 WPCB-TV, Greensburg-Pittsburgh,
 PA
 WGGG-TV, Greenville, SC
 KSHO, Honolulu, HI
 KTVG, Helena, MT

WHKY-TV, Hickory, NC
 WHMB-TV, Indianapolis, IN
 WOPC, Johnstown, PA
 WTKW-TV, Key West, FL
 KADN, Lafayette, LA
 WTCT, Marion, IL-Paducah, KY
 KYUS-TV, Miles City, MT
 WWHT, Newark, NJ
 WFTI-TV, Poughkeepsie, NY
 WGCB-TV, Red Lion-Harrisburg,
 PA
 KECH, Salem-Portland, OR
 KFTY, Santa Rosa, CA
 WSLA, Selma, AL
 WHME-TV, South Bend, IN
 WTJC, Springfield-Dayton, OH

STORER TELEVISION SALES INC.

New York—800 Third Ave., New York, NY 10022. Phone: 212-935-6000.

Francis P. Barron, pres.; Peter E. Murray, exec. v.p. & gen. sales mgr.; Peter
 Storer Jr., research dir.; Sean F. Deneny, group sales mgr.; Bill Hammer,
 group sales mgr.

Chicago—410 N. Michigan Ave., Chicago, IL 60611. Phone: 312-329-1930.

Charles M. Lieber, v.p. & midwest sales mgr.

Atlanta—3 Piedmont Center, Atlanta, GA 30305. Phone: 404-233-9935.

Richard Goldstein, southern sales mgr.

Detroit—No. Two Storer Place, Detroit, MI 48075. Phone: 313-557-0300.

Elaine Carpenter, sales mgr.

Los Angeles—6420 Wilshire Blvd., Los Angeles, CA 90048. Phone: 213-651-0841.

Joseph E. Mertens, v.p. & west coast sales mgr.

San Francisco—152 Lombard St., Suite 208, San Francisco, CA 94111.
 Phone: 415-981-8860.

Shawn McGreevey, v.p. & San Francisco sales mgr.

TV Stations Represented:

WAGA-TV, Atlanta, GA
 WSBK-TV, Boston, MA
 WJKW-TV, Cleveland, OH
 WJBK-TV, Detroit, MI

WITI-TV, Milwaukee, WI
 KCST-TV, San Diego, CA
 WTVG, Toledo, OH

THE TACHER CO. INC.

Seattle—200 First Ave. W, Seattle, WA 98119. Phone: 206-285-1913. TWX:
 910-444-1692.

Mick Tacher; Bob Tacher; Rita Weatherholt; Susan Imelt; Anna Shreeve; Jeff
 Hale; Wendy Johnson; Donna Mishkin; Betsy Stanley.

Portland—1512 S.W. 18th Ave., Portland, OR 97201. Phone: 503-226-2911.
 TWX: 910-464-1668.

Dick Gohlman; Jim Cummings; Karen Le Gore; Jackie Matheson; Pixie
 Rumboltz.

TV Stations Represented:

KIMO, Anchorage, AK
 KEZI-TV, Eugene, OR
 KTVF, Fairbanks, AK
 KTHI-TV, Fargo-Grand Forks, ND
 KITV, Honolulu, HI
 KVEW, Kennewick, WA

KIVI, Nampa, ID
 KPVI, Pocatello-Idaho Falls, ID
 KCRL, Reno, NV
 KSTW, Seattle-Tacoma, WA
 KIFW-TV, Sitka, AK
 KXLY-TV, Spokane, WA
 KAPP, Yakima, WA

Station Reps

TELEREP INC.

New York—875 Third Ave., 19th Floor, New York, NY 10022. Phone: 212-759-8787. TWX: 710-581-5553; 710-581-2161; 710-581-6453.

Alfred M. Masini, pres. & gen. mgr.; Steven Herson, v.p., dir. of operations; Patricia Prie, v.p. & business mgr.; Thomas Belviso, v.p. & gen. sales mgr.; Tigers; Larry Goldberg, v.p. & gen. sales mgr.; Cougars; Jay Isabella, v.p., dir. of programming; Thomas Tilson, v.p. & gen. sales mgr.; Jaguars; Joel Fisher, dir. of research, Lions; Bill Enoch, dir. of research, Jaguars; Philip Benblatt, dir. of research, Cougars; Cynthia Hull, dir. of research, Tigers; Phil Flanagan, gen. mgr., T.M.A. & T.P.E.; Daniel Kelly, v.p., dir. of promotion & public relations.

Chicago—401 N. Michigan Ave., Chicago, IL 60611. Phone: 312-329-1515. TWX: 910-221-5791.

Jim Jordan, v.p. & midwest mgr.

Atlanta—1605 W. Peachtree St. NE, Atlanta, GA 30309. Phone: 404-881-1948. TWX: 810-751-3321.

Mac Lorimer, v.p., southwest mgr.

Detroit—1400 Fisher Bldg., Detroit, MI 48202. Phone: 313-873-6664. TWX: 810-221-7339.

Edward Kroninger, sales mgr.

Dallas—2929 Cedar Springs, Suite 103, Dallas, TX 75219. Phone: 214-521-5660. TWX: 910-861-4037.

Kathy Daume, sales mgr.

Minneapolis—625 Second Ave. S, Suite 419, Minneapolis, MN 55402. Phone: 612-332-7333. TWX: 910-576-2715.

Gregg Filandrinos, sales mgr.

Philadelphia—Drexel Bldg., 15th & Walnut St., Philadelphia, PA 19102. Phone: 215-564-1206. TWX: 710-670-1596.

Richard Singer, v.p., east coast sales mgr.

Boston—535 Boylston St., Boston, MA 02116. Phone: 617-247-2555. TWX: 710-321-0504.

Mary Jane Kelly, sales mgr.

St. Louis—One Mercantile Tower, Suite 2820, St. Louis, MO 63101. Phone: 314-241-7979. TWX: 910-761-0575.

Debbie Corson, sales mgr.

Los Angeles—5900 Wilshire Blvd., Suite 2100, Los Angeles, CA 90036. Phone: 213-937-4644. TWX: 910-321-4338.

Dave Morris, v.p. & west coast sales mgr.

San Francisco—One California St., Suite 520, San Francisco, CA 94111. Phone: 415-433-1966. TWX: 910-372-7976.

Steve Jones, sales mgr.

Cleveland—762 Hanna Bldg., Cleveland, OH 44115. Phone: 216-566-8282. TWX: 810-421-8114.

Pat O'Donnell, sales mgr.

Memphis—1407 Union Ave., Suite 709, Memphis, TN 38104. Phone: 901-722-8234. TWX: 810-591-1114.

Jerry Jones, sales mgr.

Miami—5757 Blue Lagoon Dr., Miami, FL 33126. Phone: 305-262-3133. TWX: 810-848-6864.

Steve Bluestone, sales mgr.

Seattle—2121 4th Ave., Suite 210, Seattle, WA 98121. Phone: 206-223-0561. TWX: 910-444-4100.

Lou Morlino, sales mgr.

Charlotte—11 Fairview Plaza, Suite 705, 5950 Fairview Rd., Charlotte, NC 28210. Phone: 704-552-8862. TWX: 810-621-0308

Dan Giordano, sales mgr.

Houston—11 Greenway Plaza, Suite 2012, Houston, TX 77046. Phone: 713-627-7791. TWX: 910-881-5492.

Ileen Brown, sales mgr.

TV Stations Represented:

WPIX, New York, NY
KCOP, Los Angeles, CA
WTAJ-TV, Philadelphia, PA
KTVU, San Francisco-Oakland, CA
WPXI, Pittsburgh, PA
KPLR-TV, St. Louis, MO
KMSP-TV, Minneapolis-St. Paul, MN
KSTW, Seattle, WA
WSB-TV, Atlanta, GA

WDCA-TV, Washington, DC
KRBK-TV, Sacramento, CA
WCIX, Miami, FL
WFRV-TV, Green Bay, WI
WJKS-TV, Jacksonville, FL
WPTF-TV, Durham-Raleigh, NC
WTTV, Bloomington-Indianapolis, IN
KTVT, Dallas, TX
KHTV, Houston, TX

KPTV, Portland, OR
WDAF-TV, Kansas City, MO
WUTV, Buffalo, NY
WSOC-TV, Charlotte, NC
WBRC-TV, Birmingham, AL
WHIO-TV, Dayton, OH
WVUE, New Orleans, LA
WNYT, Albany, NY
WKRC-TV, Cincinnati, OH
WTVN-TV, Columbus, OH
WCAY-TV, Nashville, TN
WTVT, Tampa, FL
WUAB, Lorain-Cleveland, OH

WVIT, New Britain-Hartford, CT
WVTV, Milwaukee, WI
WYAH, Portsmouth, VA
KWCH-TV, Hutchinson-Wichita, KS
KAYU-TV, Spokane, WA
WKBD-TV, Detroit, MI
WNEV-TV, Boston, MA
WHEC-TV, Rochester, NY
KMOL-TV, San Antonio, TX
KTVX, Salt Lake City, UT
WPWR-TV, Chicago-Aurora, IL
KTVK, Phoenix, AZ
WMAR-TV, Baltimore, MD

TURNER BROADCASTING SALES INC.

New York—575 Lexington Ave., New York, NY 10022. Phone: 212-935-3939. TWX: 710-581-2408.

Farrell Reynolds, sr. v.p., sales; Kevin P. Murphy, v.p., NY sales mgr.; John Popkowski, v.p., NY sales mgr.; John Barbera, sr. v.p., sales, CNN; Larry Divney, v.p., gen. sales mgr., CNN.

Chicago—303 E. Wacker Dr., Chicago, IL 60601. Phone: 313-565-1717. TWX: 910-221-1406.

Larry Grossman, v.p., sales, WTBS; John Lionberger, v.p., sales, CNN.

Detroit—400 Renaissance Center, Suite 500, Detroit, MI 48243. Phone: 313-259-4622.

David Copp, v.p., regional mgr.

Los Angeles—2049 Century Park East, Suite 840, Los Angeles, CA 90067. Phone: 213-553-9320.

Joe Campagnolo, v.p., regional sales mgr.

Atlanta—1050 Techwood Dr. NW, Atlanta, GA 30318. Phone: 404-827-2100.

John Withers, v.p., regional sales mgr.

TV Station Represented:

WTBS, Atlanta, GA

UNIREP BROADCASTING CO.

New York—527 Madison Ave., New York, NY 10022. Phone: 212-752-9410.

Stuart Reich, pres.; Lynn Kost, Sandi Alter, account executives.

Atlanta—3384 Peachtree Rd. NE, Suite 417, Atlanta, GA 30326. Phone: 404-237-1577.

Jack Bolton, account exec.

Chicago—20 N. Wacker Dr., Suite 540, Chicago, IL 60606. Phone: 312-263-3340.

Howard Weiss, v.p.; Daniel Connolly, account exec.

Dallas—16970 Dallas Pkwy., Dallas, TX 75248. Phone: 214-931-7171.

Jack Riley, Liz Upson, Cinde Hodges, account executives.

Detroit—21714 Lakeland, St. Clair Shores, MI 48081. Phone: 313-445-0491.

Kenneth D. Patt, v.p.

Los Angeles—5455 Wilshire Blvd., Suite 1812, Los Angeles, CA 90036. Phone: 213-937-7247.

Barbara Forrest, v.p.; Tom Papich, account exec.

San Francisco—66 Broadway, San Francisco, CA 94111. Phone: 415-391-2272.

Diane McMeekin Luckey, v.p.

TV Stations Represented:

KFWY-TV, Casper-Lander-Riverton, WY
WSWS, Columbus, GA-Opelika-Auburn, AL
KTVG, Helena, MT
WFAT-TV, Johnstown-Altoona, PA
KADN, Lafayette, LA
KWHY-TV, Los Angeles, CA
KYUS-TV, Miles City-Glendive, MT

WBLN, Peoria-Bloomington-Normal, IL
KUSK, Prescott, AZ
KTNL, Sitka, AK
KXIX-TV, Victoria, TX
CFCN-TV, Calgary, Alta.
CFRN-TV, Edmonton, Alta.
CKPG-TV, Prince George, B.C.
CFTK-TV, Terrace-Kitimat, B.C.

WAYNE-EVANS & ASSOCIATES

Minneapolis—130 S. 10th St., Minneapolis, MN 55403. Phone: 612-338-7017.

Robert E. Bowden.

TV Stations Represented (Minnesota):

KELO-TV, Sioux Falls, SD
 KDLO-TV, Florence, SD
 KPLO-TV, Reliance, SD

ADAM YOUNG INC.

New York—3 E. 54th St., New York, NY 10022. Phone: 212-688-5100. TWX: 710-581-3696.

Adam Young, chmn. of the board; Vincent J. Young, pres.; Joan Barron, v.p., gen. sales mgr.; John Brennan, research dir.

Chicago—360 N. Michigan Ave., Suite 2001, Chicago, IL 60601. Phone: 312-346-3017. TWX: 910-221-1191.

Mary Ann Tiernan, mgr.

Los Angeles—4929 Wilshire Blvd., Suite 265, Los Angeles, CA 90010. Phone: 213-938-2081. TWX: 910-321-2897.

Keith Thompson, v.p., western sales.

Atlanta—4651 Roswell Rd. NE, Suite 605-G, Atlanta, GA 30342. Phone: 404-252-9093. TWX: 810-751-0215.

Nick Imbornone, mgr.

St. Louis—314 N. Broadway, Room 807, St. Louis, MO 63102. Phone: 314-231-5145. TWX: 910-761-1145.

Bruce Schneider, mgr.

Philadelphia & Pittsburgh—Contact Kevin P. Cullen, account exec. Phone: 212-688-5100.

San Francisco—545 Sansome St., San Francisco, CA 94111. Phone: 415-986-5366. TWX: 910-372-6010.

Keith Bainbridge, mgr.

Dallas—Fiedler Square, 1619-H West Div., Arlington, TX 76012. Phone: 817-274-7604.

Ralph Widman, mgr.

Detroit—2855 Coolidge, Suite 222, Troy, MI 48084. Phone: 313-649-3999. TWX: 810-232-4967.

Aleta Meskin.

TV Stations Represented:

WTSG, Albany, GA
 KSAF-TV, Albuquerque-Santa Fe, NM
 KTVA, Anchorage, AK
 KVO5-TV, Bellingham, WA
 WDHN, Dothan, AL
 KCIK, El Paso, TX
 WEVV, Evansville, IN
 KTVF, Fairbanks, AK
 KSHO, Honolulu, HI
 WAAY-TV, Huntsville, AL
 WMGU, Macon, GA
 WPAN, Mobile, AL-Pensacola, FL
 WFLY, Murfreesboro-Nashville, TN
 KNOP-TV, North Platte, NE
 KMIR-TV, Palm Springs, CA
 KECH, Portland-Salem, OR
 WTVO, Rockford, IL
 KXLI, St. Cloud-Minneapolis, MN

WNDU-TV, South Bend, IN
 TWTC, Tallahassee, FL

Canadian TV Stations Represented:

CKCO-TV, Kitchener, Ont.
 CJOH-TV, Ottawa, Ont.
 CFQC-TV, Saskatoon, Sask.
 CFTO-TV, Toronto, Ont.
 KVO5-TV, Vancouver, B.C.
 CFTM-TV, Montreal, Que.
 CHOT-TV, Hull, Que.-Ottawa, Ont.
 CHAU-TV, Carleton, Que.
 CFEM-TV, Rouyn-Noranda, Que.
 CJPM-TV, Chicoutimi, Que.
 CFCM-TV, Quebec, Que.
 CHLT-TV, Sherbrooke, Que.
 CHEM-TV, Trois Rivières, Que.
 CFER-TV, Rimouski-Sept-Îles, Que.
 CIMT-TV, Rivière-du-Loup, Que.

Vancouver—1550 IBM Tower, 701 W. Georgia St., Vancouver, B.C. V7Y 1E4. Phone: 604-689-0027.

J. Tarbat, mgr.

TV Stations Represented:

CFCF-TV, Montreal, Que.
 CITY-TV, Toronto, Ont.
 CITY-TV, Edmonton, Alta.
 CKVR-TV, Barrie, Ont.
 CKCW-TV, Moncton/St. John, N.B.
 CJCH-TV, Halifax, N.S.
 CJCB-TV, Sydney, N.S.
 CKY-TV, Winnipeg, Man.

ALL-CANADA RADIO & TELEVISION LTD.

Toronto—All-Canada Bldg., 1000 Yonge St., Toronto, Ont. M4W 2K2. Phone: 416-963-7800.

Ross McCreath, pres.; Brian L. Foley, v.p., television; A. Butler, v.p., radio.

New York—750 Third Ave., 17th Floor, New York, NY 10017. Phone: 212-286-0480.

Lynne Hayden, mgr.

Chicago—401 N. Michigan Ave., Suite 3125, Chicago, IL 60611. Phone: 312-828-0766.

Cindi McNown, mgr.

Los Angeles—5900 Wilshire Blvd., Suite 2650, Los Angeles, CA 90036. Phone: 213-931-8479.

John Bradley, mgr.

TV Stations Represented:

CJON-TV, St. John's, Nfld.
 CJWN-TV, Cornerbrook, Nfld.
 CJCN-TV, Grand Falls, Nfld.
 CJCB-TV, Sydney, N.S.
 CJCH-TV, Halifax, N.S.
 CKCW-TV, Moncton, N.B.
 CKLT-TV, St. John, N.B.
 CKRS-TV, Jonquière, Que.
 CKRN-TV, Rouyn-Noranda, Que.
 CFCF-TV, Montreal, Que.
 CKWS-TV, Kingston, Ont.
 CHEX-TV, Peterborough, Ont.
 CKNX-TV, Wingham, Ont.
 CJIC-TV/CKCY-TV, Sault Ste. Marie, Ont.
 CKY-TV, Winnipeg, Man.
 CKX-TV, Brandon, Man.
 CKCK-TV, Regina, Sask.
 CKBI-TV, Prince Albert, Sask.
 CFAC-TV, Calgary, Alta.
 CFAC-TV, Lethbridge, Alta.
 CKPR-TV/CHFD-TV, Thunder Bay, Ont.
 CKVR-TV, Barrie, Ont.
 CHCH-TV, Toronto-Hamilton, Ont.
 CFPL-TV, London, Ont.
 CITV-TV, Edmonton, Alta.
 CKSA-TV/CITL-TV, Lloydminster, Alta.-Sask.
 CFJC-TV, Kamloops, B.C.
 CHBC-TV, Okanagan Valley, B.C. (Kelowna)
 CHAN-TV, Vancouver, B.C.
 CHEK-TV, Victoria, B.C.
 WHTV, Whitehorse, Yukon
 CKMI-TV, Quebec City, Que.
 Atlantic Satellite Network

BROADCAST REPRESENTATIVES CANADA LTD.

Winnipeg—159 Scotia St., Winnipeg, Man. R2W 3X2. Phone: 204-586-7755. Helen Kolomaya, pres.

TV Station Represented:

CFJB-TV, Swift Current, Sask.



ALEXANDER, PEARSON & DAWSON INC.

Toronto—14 Carlton St., 8th Floor, Toronto, Ont. M5B 1K5. Phone: 416-595-1800.

R. G. Alexander, pres.; W. Cross, v.p.; M. Peterkin; L. Horne; S. Collins; J. Brosseau; S. Hand; G. Campbell; T. Harris; B. Lesky; J. Musgrave; D. Ferguson; J. Quartarone.

Montreal—1155 Metcalfe St., Suite 2101, Montreal, Que. H3B 2V6. Phone: 514-871-8490.

J. Lasterza, v.p.; L. Champagne.

BRYDSON MEDIA SALES INTERNATIONAL

New York—330 W. 56th St., Suite 7-E, New York, NY 10019. Phone: 212-586-7773. TWX: 126215. David G. Brydson, pres.

TV Stations Represented:

CIII-TV, The Global Television Network
 CFCF-TV, Montreal, Que.
 CFCL-TV/CITO-TV, Timmins, Ont.
 CKNC-TV/CICI-TV, Sudbury, Ont.
 CHNB-TV/CKNY-TV, North Bay, Ont.
 CHRO-TV, Ottawa, Ont.
 CJBN-TV, Kenora, Ont.
 CFCN-TV, Calgary, Alta.
 CFRN-TV, Edmonton, Alta.
 CKOS-TV/CICC-TV, Yorkton, Sask.
 CJFB-TV, Swift Current, Sask.
 CHSJ-TV, Saint John-Moncton, N.B.
 CKVU-TV, Vancouver-Victoria, B.C.
 CJD-C-TV, Dawson Creek, B.C.
 CKND-TV, Winnipeg, Man.
 TSN, National Cable Sports Network

Station Reps

CANADIAN STANDARD BROADCAST SALES INC.

New York—654 Madison Ave., New York, NY 10021. Phone: 212-838-5774. Telex: 12-6771.

Rick Hebron, v.p.

Los Angeles—6290 Sunset Blvd., Los Angeles, CA 90028. Phone: 213-462-7351.

David Adams, mgr.

San Francisco—500 Sansome St., San Francisco, CA 94111. Phone: 415-986-5372.

Julie Judge, mgr.

Dallas—83 Stemmons Freeway, Suite 350, Dallas, TX 75247. Phone: 214-637-2052.

Johnnie Pegues, mgr.

Toronto—2 St. Clair Ave. W, Toronto, Ont. M4V 1L6. Phone: 416-961-4913. Telex: 06-22355.

Ted Roberts, pres.

Atlanta—4651 Rosewall Rd. NE, Atlanta, GA 30318. Phone: 404-252-2660. TWX: 810-766-5993.

W. O. Jones, mgr.

Detroit—20100 Civic Center Dr., Suite 308, Southfield, MI 48076. Phone: 313-354-0646. TWX: 810-221-9681.

Bud Pearse, mgr.

TV Stations Represented:

CBRT, Calgary, Alta.
CKRD-TV, Red Deer, Alta.
CHAT-TV, Medicine Hat, Alta.
CBCT, Charlottetown, P.E.I.
CJDC-TV, Dawson Creek, B.C.
CBXT, Edmonton, Alta.
CBHT, Halifax, N.S.
CBGAT, Matane, Que.
CBAFT, Moncton, N.B.
CBFT, Montreal, Que.
CBMT, Montreal, Que.
CBNT/YT, Nfld.

CBOT, Ottawa, Ont.
CBOFT, Ottawa, Ont.
CBJRT, Rimouski, Que.
CKRT-TV, Riviere du Loup, Que.
CKSH-TV, Sherbrooke, Que.
CKTA-TV, Trois Rivières, Que.
CBVT, Quebec City, Que.
CBKT, Regina, Sask.
CBKST, Saskatoon, Sask.
CBLT, Toronto, Ont.
CBUT, Vancouver, B.C.
CBET, Windsor, Ont.-Detroit, MI
CBWT, Winnipeg, Man.

CREATIVE BROADCAST REPRESENTATIVES INC.

Toronto—22 Davisville Ave., Toronto, Ont. M4S 1E9. Phone: 416-485-9311. TWX: 610-491-4205.

Emery Richmond; Les Salnick; Ted Brock; John Callahan; Doug Henderson; John Rourke.

Montreal—1425 de la Montagne, Suite 440, Montreal, Que. H3G 1Z3. Phone: 514-288-7713.

Tom Flaherty.

Winnipeg—322 Wellington Crescent, Suite 1202, Winnipeg, Man. Phone: 204-453-0551.

Harold Olson; Claude Brooks.

Vancouver—602 W. Hastings St., Suite 421, Vancouver, B.C. V6B 1P2. Phone: 602-682-6391.

Jim Stovin.

TV Stations Represented (In Canada):

KTEN, Ada, OK
WAKR-TV, Akron, OH
KOB-TV, Albuquerque, NM
KCMT, Alexandria, MN
KAMR-TV, Amarillo, TX
KTUU-TV, Anchorage, AK
WGNX, Atlanta, GA
KERO-TV, Bakersfield, CA
WJZ-TV, Baltimore, MD
WABI-TV, Bangor, ME
WUHQ-TV, Battle Creek, MI
KTVQ, Billings, MT
WICZ-TV, Binghamton, NY
WVTM-TV, Birmingham, AL
KFYR-TV, Bismarck, ND
KTVB, Boise, ID
WBZ-TV, Boston, MA
KXLF-TV, Butte, MT
KTWO-TV, Casper, WY
WCBD-TV, Charleston, SC
WTOM-TV, Cheboygan, MI

KYCU-TV, Cheyenne, WY
WSNS-TV, Chicago, IL
KHSL-TV, Chico, CA
WBOY-TV, Clarksburg, WV
WCMH-TV, Columbus, OH
KCBY-TV, Coos Bay, OR
WFAA-TV, Dallas, TX
WDTN, Dayton, OH
KMGH-TV, Denver, CO
KREZ-TV, Durango, CO
WEAU-TV, Eau Claire, WI
KDBC-TV, El Paso, TX
WSEE, Erie, PA
KIEM-TV, Eureka, CA
WTVW, Evansville, IN
KATN, Fairbanks, AK
WKID, Fort Lauderdale, FL
WANE-TV, Fort Wayne, IN
KTVT, Fort Worth, TX
KREX-TV, Grand Junction, CO
KRTV, Great Falls, MT

WHAG-TV, Hagerstown, MD
WSIL-TV, Harrisburg, IL
WHTM-TV, Harrisburg, PA
KHAS-TV, Hastings, NE
WDAM-TV, Hattiesburg, MS
KTVG, Helena, MT
KPRC-TV, Houston, TX
WAAV-TV, Huntsville, AL
KID-TV, Idaho Falls, ID
WRTV, Indianapolis, IN
WJKS-TV, Jacksonville, FL
WFAT-TV, Johnstown, PA
KINY-TV, Juneau, AL
WDAF-TV, Kansas City, MO
WKPT-TV, Kingsport, TN
KOTI, Klamath Falls, OR
WKBT, La Crosse, WI
WGAL-TV, Lancaster, PA
WLNS-TV, Lansing, MI
KGNS-TV, Laredo, TX
KLEW-TV, Lewiston, ID
WKYT-TV, Lexington, KY
KATV, Little Rock, AR
KTLA, Los Angeles, CA
WMUR-TV, Manchester, NH
WLUC-TV, Marquette, MI
KOBI, Medford, OR
KMOT, Minot, ND
KPAX-TV, Missoula, MT
KDLT, Mitchell, SD
KREY-TV, Montrose, CO
WKRN-TV, Nashville, TN
WWHT, Newark, NJ
WVUE, New Orleans, LA
WTKR-TV, Norfolk, VA
KTVY, Oklahoma City, OK.
WOWT, Omaha, NE
WJHG-TV, Panama City, FL
KYW-TV, Philadelphia, PA

KDKA-TV, Pittsburgh, PA
WSUR-TV, Ponce, PR
WAGM-TV, Presque Isle, ME
WJAR-TV, Providence, RI
WGEM-TV, Quincy, IL
WPTF-TV, Raleigh, NC
KRCR-TV, Redding, CA
KOLO-TV, Reno, NV
WAOE-TV, Rhinelander, WI
WSLS-TV, Roanoke, VA
WREX-TV, Rockford, IL
KPIC, Roseburg, OR
KTVI, St. Louis, MO
KSTP-TV, St. Paul, MN
KSBW-TV, Salinas, CA
KSL-TV, Salt Lake City, UT
KMOL-TV, San Antonio, TX
KPIX, San Francisco, CA
KICU-TV, San Jose, CA
WKAQ-TV, San Juan, PR
WDAU-TV, Scranton, PA
KSTF, Scottsbluff, NE
KOMO-TV, Seattle, WA
KCAU-TV, Sioux City, IA
KELO-TV, Sioux Falls, SD
KTNL, Sitka, AK
WWLP, Springfield, MA
KTVS, Sterling, CO
WTOV-TV, Steubenville, OH
WPBN-TV, Traverse City, MI
KGUN-TV, Tucson, AZ
KTUL-TV, Tulsa, OK
WCFT-TV, Tuscaloosa, AL
WDVM-TV, Washington, DC
WTVX, Waterbury, CT
KUMV-TV, Williston, ND
KIMA-TV, Yakima, WA
WYTV, Youngstown, OH
WHIZ-TV, Zanesville, OH

GLEN-WARREN BROADCAST SALES DIVISION

Toronto—2 Bloor St. W., Suite 300, Toronto, Ont. M4W 3L2. Phone: 416-963-9898. Telex: 06-219696. TWX: 610-491-0696.

William H. Cox, v.p. & gen. mgr.; Donald C. Ferguson, gen. sales mgr.

Montreal—1010 Sherbrooke St. W., Suite 1702, Montreal, Que. H3A 2R7. Phone: 514-282-1845. Telex: 055-60507.

Donald M. Bastien, v.p.

Vancouver—Box 10149, Pacific Centre, Vancouver, B.C. V7Y 1C6. Phone: 604-682-8404. Telex: 04-507559.

Ian J. Hall, mgr., western Canada; Donald P. Napier, mgr., Vancouver sales.

TV Stations Represented:

CFTO-TV, Toronto, Ont.
CFQC-TV, Saskatoon, Sask.
WGN-TV, Chicago, IL
KWGN-TV, Denver, CO
KDLH-TV, Duluth, MN-Superior, WI

MESSNER & CO. LTD.

Winnipeg—802 Lindsay Bldg., 228 Notre Dame Ave., Winnipeg, Man. R3B 1N7. Phone: 204-943-9574. Telex: 07-57882.

Elmer Hildebrand, pres.; Henry Boschman, mgr.

TV Stations Represented:

CJDC-TV, Dawson Creek, B.C.
CHAT-TV, Medicine Hat, Alta.
CKRD-TV, Red Deer, Alta.
CFQC-TV, Saskatoon, Sask.
CFTK-TV, Terrace-Kitimat, B.C.
CJOH-TV, Ottawa, Ont.
CFTO-TV, Toronto, Ont.
CKPG-TV, Prince George, B.C.
CFTK-TV-6, Prince Rupert, B.C.
KFYR-TV, Bismarck, ND
WCAX-TV, Burlington, VT
WDIO-TV, Duluth, MN
KTVF, Fairbanks, AK
WMTV, Madison, WI
WTCN-TV, Minneapolis-St. Paul, MN
KDLT, Mitchell, SD

METRO MARKETING WEST

Vancouver—1033 Davie St., Suite 609, Vancouver, B.C. V6E 1M7. Phone: 604-683-1333.

James D. McLennan, chief exec. officer; Tracy L. Shannon, assistant.

TV Stations Represented:

Western Canada

Global TV (CIII), Ont.
Mid-Canada TV, Ont.
CKVU-TV, Vancouver-Victoria, B.C.
CKND-TV, Winnipeg-Brandon, Man.
CHLT-TV, Sherbrooke, Que.
CHEM-TV, Trois Rivières, Que.
KXLY-TV, Spokane, WA
WVNY, Burlington, VT-Plattsburgh, NY
WABC-TV, New York, NY
KABC-TV, Los Angeles, CA
KGO-TV, San Francisco, CA
WXYZ-TV, Detroit, MI
WLS-TV, Chicago, IL

Western United States

Global TV (CIII), Ont.

Mid Canada TV, Ont.
CKND-TV, Winnipeg-Brandon, Man.

CKVU-TV, Vancouver-Victoria, B.C.
CFCM-TV, Quebec City, Que.
CHSJ-TV, St. John, N.B.
CHLT-TV, Sherbrooke, Que.
CHEM-TV, Trois Rivières, Que.
CKMI-TV, Quebec City, Que.
CKRT-TV, Rivière du Loup, Que.
CINT-TV, Rivière du Loup, Que.
CFER-TV, Rimouski, Que.
CICC-TV, Yorkton, Sask.
CKOS-TV, Yorkton, Sask.
CJFB-TV, Swift Current, Sask.
KXLY-TV, Spokane, WA

METROSPOT TELEVISION LTD.

Toronto—102 Bloor St. West, Suite 230, Toronto, Ont. M5S 1M8. Phone: 416-964-9404.

R. A. Cutler, pres.; D. G. Bower, v.p.; N. E. Bain, v.p.; G. S. Foster, v.p.

TV Stations Represented:

Canadian Markets Served By:

WVH-TV, Bangor, ME
WKBW-TV, Buffalo, NY
KVOS-TV, Bellingham, WA
WCAX-TV, Burlington, VT
WJET-TV, Erie, PA
WTNH-TV, New Haven-Hartford, CT
KREM-TV, Spokane, WA

U.S. Markets Served By:

WABC-TV, New York
WLS-TV, Chicago, IL
WXYZ-TV, Detroit, MI
KABC-TV, Los Angeles, CA

KGO-TV, San Francisco, CA
WPVI-TV, Philadelphia, PA
WVH-TV, Bangor, ME
WKBW-TV, Buffalo, NY
WTWJ, Miami, FL
WTNH-TV, Hartford-New Haven, CT
WJET-TV, Erie, PA
KREM-TV, Spokane, WA
WCAX-TV, Burlington, VT-Plattsburgh, NY

Major Sports Events:

CBC/CTV/TVA Networks in association with Canadian Sports Network and Harcom Consultants.

PAUL MULVIHILL LIMITED

Toronto—14 Carlton St., Toronto, Ont. M5B 1K5 Phone: 416-595-0080. Telex: 06-217607.

Paul Mulvihill; Norm Bonnell. **TV Div.:** Leigh Kelk, mgr.; Bus Sadler; Brian Hawkins; Doug Kidd; Bill Davidson; Ed Voltan; Cliff Cohen; Peter Foley. **Radio Div.:** Bruce Hawkins, mgr.; Paul Sedik; David Bates; Ross Dann; Marc Charlebois; Joe Mulvihill; Rob Dilworth, dir., research.

Montreal—1405 Peel St., Suite 206, Montreal, Que. H3A 1S5. Phone: 514-849-4101. Telex: 055-61020.

Luc Leduc, mgr.; Simon Lagimodiere; Raymond Lapierre; Robert Bastien.

Vancouver—1033 Davie St., Suite 410, Vancouver, B.C. V6E 1M7. Phone: 604-684-6277. Telex: 045-1140.

John Grant, mgr.; Ann Rogers.

TV Stations Represented:

Great West Television

CKPG-TV, Prince George, B.C.
CFTK-TV, Terrace/Kittimat, B.C.
CFCN-TV, Calgary, Alta.
CKPR-TV/CHFD-TV, Thunder Bay, Ont.
CKCO-TV, Kitchener/London, Ont.
CKWS-TV, Kingston, Ont.
CHEX-TV, Peterborough, Ont.
CHSJ-TV, Saint John, N.B.
CKTM-TV, Trois Rivières, Que.

CKSH-TV, Sherbrooke, Que.
WIVB-TV, Buffalo, NY-Toronto, Ont.
WTEN, Albany, NY
WBNG-TV, Binghamton, NY
WOWK-TV, Charleston, WV
WBBM-TV, Chicago, IL
WCPO-TV, Cincinnati, OH
WEWS, Cleveland, OH
WBNS-TV, Columbus, OH
WKEF, Dayton, OH
WSJV, Elkhart-South Bend, IN
WBAY-TV, Green Bay, WI

1985 Edition

WTHR, Indianapolis, IN
KCBS-TV, Los Angeles, CA
WISN-TV, Milwaukee, WI
KMSP-TV, Minneapolis, MN
WCBS-TV, New York, NY
WCAU-TV, Philadelphia, PA
WGME-TV, Portland, ME

WOKR, Rochester, NY
KMOX-TV, St. Louis, MO
KING-TV, Seattle, WA
WTVH, Syracuse, NY
WTOH-TV, Toledo, OH
WUTR, Utica/Rome, NY
WFMJ-TV, Youngstown, OH

RADIO-TELEVISION REPRESENTATIVES LTD.

Toronto—10 Price St., Toronto, Ont. M4W 1Z4. Phone: 416-962-3221.

Robert H. Quinn, pres. & gen. mgr.; Rick Gadziola, v.p. & TV sales mgr.

Montreal—1118 St. Catherine St. W., Montreal, Que. H3B 1H5. Phone: 514-866-3466.

Mark Burko, v.p. & mgr.

Vancouver—6-969 W. Broadway, Vancouver, B.C. V5Z 1K3. Phone: 604-736-6634.

Frank Jobs, exec. v.p. & western mgr.

Winnipeg—228 Notre Dame Ave., Winnipeg, Man. R3B 1N7. Phone: 204-943-9574.

Calgary—300 5th Ave. SW, Suite 2050, Calgary, Alta. T2P 3C4. Phone: 403-269-3496.

Gary Dietrich, mgr.

TV Stations Represented:

WLBZ-TV, Bangor, ME
WGRZ-TV, Buffalo, NY
WICU-TV, Erie, PA
KTHI-TV, Fargo, ND
WPTZ, Plattsburgh, NY
WROC-TV, Rochester, NY

WIXT, Syracuse, NY
CFRN-TV, Edmonton, Alta.
CJDC-TV, Dawson Creek, B.C.
CJFB-TV, Swift Current, Sask.
CKOS-TV/CICC-TV, Yorktown, Sask.

TV Stations Represented (Vancouver office only):

WWTW, Cadillac-Traverse City, MI
WSJV, Elkhart-South Bend, IN
WJRT-TV, Flint, MI
WZZM-TV, Grand Rapids, MI
WISH-TV, Indianapolis, IN
KABC-TV, Los Angeles, CA

WTCN-TV, Minneapolis-St. Paul, MN
WABC-TV, New York, NY
KGO-TV, San Francisco, CA
KCOY-TV, Santa Maria, CA
WTHI-TV, Terre Haute, IN

STANDARD BROADCAST SALES CO. LTD./TELEVISION

Toronto—365 Bloor St. E., Suite 600, Toronto, Ont. M4W 3L4. Phone: 416-920-9200.

F. Ursel, pres.

Montreal—1440 St. Catherine W., Montreal, Que. H3G 1R8. Phone: 514-875-2116.

J. McElligott, mgr.

Vancouver—321 Water St., Vancouver, B.C. V6B 1B8. Phone: 604-683-4118.

J. Stovin.

Winnipeg—802-228 Notre Dame Ave., Winnipeg, Man. R3B 1N7. Phone: 204-942-8199.

H. Boschman.

Halifax-Dartmouth—62 Mount Edward Rd., Dartmouth, N.S. B2W 3K4. Phone: 920-435-1078.

D. Hubley.

TV Stations Represented:

CJOH-TV, Ottawa/Cornwall-Kings-ton/Belleville
CHAT-TV, Medicine Hat
CKRD-TV, Red Deer

CONNECTIONS

“Readable, irreverent and interesting”
New From The Economist & Television Digest

Call 202/872-9200 for more information

Station Reps

TARGET BROADCAST SALES

Toronto—10 St. Mary St., Suite 305, Toronto, Ont. M4Y 1P9. Phone: 416-923-1239.

Richard A. Sienko, pres.; George Hellman, v.p.

Montreal—1500 Stanley St., Suite 316, Montreal, Que. H3A 1R3. Phone: 514-842-8521.

Irene Guiliano, mgr.

Winnipeg—1500-B Portage Ave., Winnipeg, Man. R3G 0W3. Phone: 204-786-6408.

Maury Bay, mgr.

TV Stations Represented:

Katz Television Stations

WESTERN BROADCAST SALES LTD.

Vancouver—505 Burrard, Vancouver, B.C. V7X 1M6. Phone: 604-687-2844.

Neil Henderson, mgr.

TV Station Represented:

WKBW-TV, Buffalo, NY

Foreign-Language and Overseas Station
Representatives

INTER-AMERICAN COMMUNICATIONS

New York—1328 Broadway, Suite 1043, New York, NY 10001. Phone: 212-564-9035.

Octavio Gonzalez.

TV Station Represented:

WKAQ-TV, San Juan, P.R.

INTERCONTINENTAL COMMUNICATIONS INC.

New York—630 Fifth Ave., New York, NY 10111. Phone: 212-489-6817.
Telex: 428839 INTERCO.

Thomas Einstein, pres.

TV Stations Represented:

Televisora de Costa Rica S.A.
Televisora Nacional S.A., Panama
Teleamazonas, Quito, Ecuador
Radio-Television Guatemala S.A.
Canal Dos S.A., El Salvador

Radio Hin, C. por A., Dominican Republic
Cia Televisora Hondurena S.A., Honduras
Corporacion de Television de la Universidad Catolica de Chile, Santiago, Chile

INTERCONTINENTAL SERVICES LTD.

New York—183 Madison Ave., New York, NY 10016. Phone: 212-679-3910.

J. Beaudoin, v.p.; E. Herzstein, asst. mgr.

TV Stations Represented:

KUAM-TV, Agana, Guam
ZBM-TV, Hamilton, Bermuda
ZNS-TV, Bahamas
ELTV, Monrovia, Liberia

ABS-TV, Antigua, Leeward Islands
WSVI, St. Croix, V.I.
ZFB-TV, Hamilton, Bermuda
LBC-TV, St. Maarten, N.A.

PAN AMERICAN BROADCASTING CO.

New York—9 E. 41st St., New York, NY 10017. Phone: 212-661-6550.

E. Bernald, pres.; Henry Franklin, mgr.

San Francisco—559 Pacific Ave., San Francisco, CA 94133. Phone: 415-391-1984.

Sam Posner.

San Jose—12380 S. Saratoga-Sunnyvale Rd., Saratoga, CA 95070. Phone: 408-996-2033.

Gene Bernald, v.p.

TV Stations Represented:

Philippines

KBS Network
Ch. 9, Manila
Ch. 12, Baguio
Ch. 8, Bacolod
Ch. 9, Cebu
Ch. 10, Iriga

Panama

Ch. 4 Network

Radio America-TV, Lima, Peru
XEPM-TV, El Paso, TX-Juarez, Mexico
Radio Kaduna TV, Northern Nigeria
ECBS, Nigeria
Ghana TV, Ghana
WLUZ-TV, Ponce, P.R.
Ch. 7 Network

SHELLENBERG & KIRWAN INC.

Santurce, P.R.—Box 8961, Santurce, P.R. 00910. Phone: 809-722-5665.

Alicia Irizarry, pres.

TV Stations Represented:

Telecuracao, Curacao, N.A.
ZNS-TV, Bahamas
WSVI, St. Croix, V.I.

Telearuba, Aruba, N.A.
ZBM-TV, Bermuda
ABS-TV, Antigua

VIDEO WEEK

for current reports on the home video industry
Call 202-872-9200 for more information.

Foreign-Language Programming on U.S. Commercial TV Stations

- KNAZ-TV, Flagstaff, AZ**—Navajo 2.5 hours per week
- KPAZ-TV, Phoenix, AZ**—Spanish 2 hours per week
- KTSP-TV, Phoenix, AZ**—Spanish 30 minutes per week
- KTVW-TV, Phoenix, AZ**—Spanish 119 hours per week
- KGUN-TV, Tucson, AZ**—Spanish 30 minutes per week
- KVOA-TV, Tucson, AZ**—Spanish 2.5 hours per week
- KZAZ, Tucson-Nogales, AZ**—Spanish 1.5 hours per week
- KDOC-TV, Anaheim, CA**—Japanese 6.5 hours per week
- KBAK-TV, Bakersfield, CA**—Spanish 30 minutes per week
- KEYC-TV, El Centro, CA-Yuma, AZ**—Spanish 1 hour per week
- KFTV, Hanford-Freano, CA**—Spanish 30 minutes per week
- KMEX-TV, Los Angeles, CA**—Spanish 128 hours per week
- KWHY-TV, Los Angeles, CA**—Korean 4 hours per week
- KSCI, San Bernardino/Los Angeles, CA**—Spanish, Japanese, Korean, Hebrew, Persian, Armenian, Vietnamese, Arabic, Chinese & Thai 81 hours per week
- KTBN-TV, Santa Ana/Los Angeles, CA**—Spanish 2 hours per week
- KCSO, Modesto, CA**—Spanish
- KESQ-TV, Palm Springs-Indio, CA**—Spanish 1.5 hours per week
- KOVR-TV, Stockton-Sacramento, CA**—Spanish 1.5 hours per week
- KRBK-TV, Sacramento-Stockton, CA**—Spanish & Japanese 1.5 hours per week
- KCBA, Salinas-Monterey, CA**—Spanish
- XEWT-TV, Tijuana-San Diego, CA**—Spanish 72 hours per week
- KDTV, San Francisco, CA**—Spanish 124 hours per week
- KTSF, San Francisco, CA**—Chinese, Japanese, Korean, Arabic, Filipino & Italian 40 hours per week
- KTVU, Oakland/San Francisco, CA**—Spanish & various Asian languages 1 hour per week
- KNTV, San Jose, CA**—Spanish 30 minutes per week
- KSTS, San Jose, CA**—Chinese, Iranian, Korean & Italian 15 hours per week
- KSBY-TV, San Luis Obispo, CA**—Spanish 1 hour per week
- KCOY-TV, Santa Maria, CA**—Spanish 1 hour per week
- KRDO-TV, Colorado Springs-Pueblo, CO**—Spanish 30 minutes per week
- KDVR, Denver, CO**—Spanish 6 hours per week
- WJLA-TV, Washington, DC**—Spanish 1 hour per week
- WRC-TV, Washington, DC**—Spanish 30 minutes per week
- WTGL-TV, Cocoa, FL**—Spanish 2.5 hours per week
- WKID, Fort Lauderdale, FL**—Spanish 1 hour per week
- WINK-TV, Fort Myers, FL**—Spanish
- WCIX, Miami, FL**—Spanish 30 minutes per week
- WDZL, Miami-Fort Lauderdale, FL**—Spanish 2 hours per week
- WHFT, Miami, FL**—Spanish
- WLTW, Miami, FL**—Spanish 120 hours per week
- WPLG, Miami, FL**—Spanish 1.75 hours per week
- WAGA-TV, Atlanta, GA**—Spanish 30 minutes per week
- KHAW-TV, Hilo, HI**—Filipino 1 hour per week
- KHON-TV, Honolulu, HI**—Filipino 1 hour per week
- KSHO, Honolulu, HI**—Japanese 30 hours per week
- KAIL, Walluku, HI**—Filipino 1 hour per week
- KIFI-TV, Idaho Falls-Pocatello-Blackfoot, ID**—Spanish 30 minutes per week
- WBBS-TV, West Chicago, IL**—Spanish 7.5 hours per week
- WCFC-TV, Chicago, IL**—Spanish & Greek 3 hours per week
- WCIU-TV, Chicago, IL**—Spanish, Korean, Polish, Yugoslavian, Indian, Greek, Chinese & Japanese 60 hours per week
- WGN-TV, Chicago, IL**—Spanish 30 minutes per week
- WIFR-TV, Freeport-Rockford, IL**—Spanish 30 minutes per week
- KADN, Lafayette, LA**—French 1 hour per week
- WDSU-TV, New Orleans, LA**—Spanish
- WJZ-TV, Baltimore, MD**—Spanish 30 minutes per week
- WBZ-TV, Boston, MA**—Spanish 1 hour per week
- WCVB-TV, Boston, MA**—Spanish 30 minutes per week
- WLVI-TV, Cambridge-Boston, MA**—Spanish 1 hour per week
- WGPR-TV, Detroit, MI**—Yugoslavian, Arabic, Lebanese 2.5 hours per week
- WLUC-TV, Marquette, MI**—Finnish 1 hour per week
- KYFC, Kansas City, MO**—Spanish 30 minutes per week
- KOLO-TV, Reno, NV**—Spanish 30 minutes per month
- WRBV, Vineland, NJ**—Greek 30 minutes per week
- KGSW, Albuquerque, NM**—Spanish 1 hour per week P2KAVE-TV, Carlsbad, NM—Spanish
- KMCC, Clovis, NM**—Spanish 1 hour per week
- KOBF, Farmington, NM**—Navajo 30 minutes per week
- WNJU-TV, New York, NY-Newark, NJ**—Spanish
- WWHT, New York, NY-Newark, NJ**—Yugoslavian 30 minutes per week
- WTBY, Poughkeepsie, NY**—Spanish 1.5 hours per week
- WSNL-TV, Smithtown, NY**—Yugoslavian 30 minutes per week
- WTVG, Toledo, OH**—Spanish 45 minutes per month
- WGAL-TV, Lancaster, PA**—Spanish 15 minutes per week
- WPCB-TV, Greensburg-Pittsburgh, PA**—Greek & Italian 30 minutes each per week
- WPRI-TV, Providence, RI**—Portuguese 15 minutes per week
- KJTV, Amarillo, TX**—Spanish 1 hour per week
- KTBC-TV, Austin, TX**—Spanish 2 hours per week
- KVEO-TV, Brownsville, TX**—Spanish 3 hours per week
- KIII, Corpus Christi, TX**—Spanish 2 hours per week
- KORO, Corpus Christi, TX**—Spanish 100 hours per week
- KRIS-TV, Corpus Christi, TX**—Spanish 1 hour per week
- KCIK, El Paso, TX**—Spanish 12.5 hours per week
- KDBC-TV, El Paso, TX**—Spanish 30 minutes per week
- KVIA-TV, El Paso, TX**—Spanish 1 hour per week
- KGBT-TV, Harlingen, TX**—Spanish 10 hours per week
- KHTV, Houston, TX**—Spanish 1 hour per week
- KRIV-TV, Houston, TX**—Spanish 2 hours per week
- KGNS-TV, Laredo, TX**—Spanish 15 hours per week
- KVTV, Laredo, TX**—Spanish 2 hours per week

Foreign Language Programming

KAMC, Lubbock, TX—Spanish 1 hour per week

KCBD-TV, Lubbock, TX—Spanish 1 hour per week

KJAA, Lubbock, TX—Spanish 1 hour per week

KMID-TV, Midland & Odessa, TX—Spanish 1 hour per week

KOSA-TV, Odessa, TX—Spanish 1.5 hours per week

KVCT, Victoria, TX—Spanish 3 hours per week

KRGV-TV, Weslaco, TX—Spanish 3 hours per week

KVEW, Kennewick-Pasco-Richland, WA—Spanish 30 minutes per week

KAPP, Yakima, WA—Spanish 30 minutes per week

KFWY-TV, Lander-Riverton-Thermopolis-Worland, WY—N.A.

WOLE-TV, Aguadilla-Mayaguez, PR—Spanish 112 hours per week

WORA-TV, Mayaguez, PR—Spanish 121 hours per week

WAPA-TV, San Juan, PR—Spanish 126 hours per week

WSVI, Christiansted, VI—Spanish 2-5 hours per week

Foreign-Language Programming on U.S. Public-Educational TV Stations

KYUK-TV, Bethel, AK—Yupik Eskimo 2.5 hours per week

KUAT-TV, Tucson, AZ—Spanish 30 minutes per week

KETG, Arkadelphia, AR—French 1 hour per week

KAFT, Fayetteville, AR—French 1 hour per week

KTEJ, Jonesboro, AR—French 1 hour per week

KETS, Little Rock, AR—French 1 hour per week

KEMV, Mountain View, AR—French 1 hour per week

KVCR-TV, San Bernardino, CA—Spanish 1 hour per week

KBDI-TV, Broomfield, CO—Spanish 1 hour per week

WMFE-TV, Orlando, FL—Spanish 30 minutes per week

KOOD, Hays-Russell-Great Bend, KS—German 2.5 hours per week

KTWU, Topeka, KS—Spanish 1 hour per week

KPTS, Wichita-Hutchinson, KS—Spanish 1 hour per week

WLPB-TV, Baton Rouge, LA—French 2 hours per week

WLAE-TV, New Orleans, LA—Vietnamese 30 minutes per week; Spanish 2.5 hours per week

WTVS, Detroit, MI—N.A.

KTCA-TV, St. Paul-Minneapolis, MN—Spanish & German

KLVB, Las Vegas, NV—Spanish 1 hour per week

WNJT, Trenton, NJ—Spanish 1 hour per week

KRWG-TV, Las Cruces, NM—Spanish 2 hours per week

KENW, Portales, NM—Spanish 1 hour per week

WNYC-TV, New York, NY—Japanese 10 hours per week

WNYE-TV, New York, NY—Chinese, Korean & Spanish 14 hours per week

WBGU-TV, Lima-Bowling Green, OH—Spanish 30 minutes per week

KSYS, Medford, OR—Spanish 30 minutes bi-weekly

WLVT-TV, Allentown-Bethlehem, PA—Spanish 1 hour per week

KCOS, El Paso, TX—Spanish 3 hours per week

KUHT, Houston, TX—Spanish 1 hour per week

KLRN-TV, San Antonio, TX—Spanish 5 hours per week (summer), 2 hours per week (school year)

KUED, Salt Lake City, UT—Spanish 5 hours per week

WNVC, Fairfax, VA—Several languages 8-12 hours per week

WHLA-TV, La Crosse, WI—German

WHWC-TV, Menomonie, WI—German

WTJX-TV, Charlotte Amalie, VI—Spanish 30 minutes per week

CANADIAN TELEVISION STATION DIRECTORY

Covering All Stations in Operation August 1984

For Description of BBM Survey Methods, See Explanatory Section at the Beginning of this Volume. Repeater stations are listed at the end of each Province alphabetically by city of license, with call letters, channel number, licensee, station or network repeated (in parentheses) & power.

ALBERTA

CBRT

Calgary
(Ch. 9)

English Outlet

(Repeated by CBRT-1, Banff; CBRT-5, Bassano; CBRT-10, Bellevue; CBRT-8, Burmis; CBRT-12, Cardston; CBRT-11, Coleman; CBRT-15, Cowley; CBRT-2, Drumheller; CBRT-14, Drumheller; CBRT-3, Exshaw; CBRT-17, Exshaw; CBRT-13, Harvie Heights; CBRT-4, Lake Louise; CBRT-6, Lethbridge; CBRT-16, Milk River; CBRT-9, Pincher Creek; CBRT-7, Waterton Park, Alta.)

Network Service: CBC.

Licensee: Canadian Bcstg. Corp., 1500 Bronson Ave., Ottawa, Ont.

Studio: 1724 Westmount Blvd., Box 2640, Calgary, Alta. T2P 2M7.

Telephone: 403-283-8361. **Telex:** 038-21604.

Technical Facilities: Channel No. 9 (186-192 MHz). Authorized power: 178-kw visual, 35.6-kw aural. Antenna: 1135-ft. above av. terrain, lat. 51° 03' 54", long. 114° 12' 47".

Transmitter: Calgary.

AM Affiliate: CBR, 50-kw, 1010 kHz.

FM Affiliate: CBR-FM, 100-kw, 102.1 MHz.

Began Operation: Sept. 1975.

Represented (sales) by CBC National Selective Television Sales (Canada); Canadian Standard Broadcast Sales (U.S.).

Personnel:

Wayne Skene, director of television.
L. Hebert, television production manager.
M. Raine, manager, television technical services.
B. Shiell, sales manager.
Leslie Bissett, regional manager, communications, promotion & advertising.

Highest 30 Sec. Rate (Sept. 26, 1983): \$900.

BBM Weekly Reach (Spring 1984): 739,000

CFAC-TV

Calgary
Ch. 2

(Repeated by CFAC-TV-2, Banff; CFAC-TV-3, Bassano; CFAC-TV-1, Drumheller; CHGR-TV-1 Exshaw; CFLL-TV-2, Lake Louise, all Alta.; CFFY-TV-2, Field, B.C.)

1985 Edition

Network Service: None, independent.

Licensee: Calgary Television Ltd., 222 23rd St. NE, Calgary, Alta. T2E 7N2.

Studio: 222 23rd St. NE.

Telephone: 403-248-2727. **Telex:** 038-22549.

Technical Facilities: Channel No. 2 (54-60 MHz). Authorized power: 100-kw visual, 20-kw aural. Antenna: 989-ft. above av. terrain, 633-ft. above ground, 4808-ft. above sea level, lat. 51° 04' 24", long. 114° 15' 34".

Transmitter: Old Banff Coach Rd.

News Service: Global Co-op.

Ownership: Selkirk Communications Ltd., Toronto.

Began Operation: Oct. 2, 1954.

Represented (sales) by All-Canada Radio & Television Ltd.

Personnel:

Dave Penn, president.
Noel Wagner, vice president & general manager.
Dave Bates, vice president sales.
William McCambly, vice president, engineering.
Gus Downe, vice president finance.
Boyd Ash, program/marketing director.

Highest 30 Sec. Rate (Oct. 6, 1983): \$800.

BBM Weekly Reach (Spring 1984): 912,000

CFCN-TV

Calgary
(Ch. 4)

(Repeated by CFCN-TV-2, Banff; CFCN-TV-7, Bassano; CFCN-TV-3, Brooks; CFCN-TV-4, Burmis; CKCP-TV, Coleman; CFCN-TV-6, Drumheller; CHGR-TV-2, Exshaw; CFCN-TV-1, Hand Hills; CFLL-TV-1, Lake Louise; CFCN-TV-5, Lethbridge; CFCN-TV-8, Medicine Hat; CFON-TV, Oyen; CFPC-TV-2, Pincher Creek; CFJL-TV-1, Sundre; CJWP-TV-1, Waterton Park, all Alta.; CFCN-TV-9, Cranbrook; CFCN-TV-10, Fernie; CFFY-TV-1, Field; CFWL-TV-1, Invermere; CFWL-TV-2, Parson; CFCN-TV-11, Sparwood, all B.C.)

Network Service: CTV.

Licensee: CFCN Television, Broadcast House.

Studio: Broadcast House, Calgary, Alta. T3C 3L9.

Telephone: 403-246-7111. **Telex:** 038-21637.

Technical Facilities: Channel No. 4 (66-72 MHz). Authorized power: 100-kw visual, 50-kw aural. Antenna: Directional, 700-ft. above av. terrain, 515-ft. above ground, 4440-ft. above sea level, lat. 51° 03' 37", long. 114° 10' 13".

Transmitter: Broadcast House, Calgary.

Canadian TV Stations

ALBERTA—(Continued)

News Service: BN/CP.

AM Affiliate: CFCN, 50-kw, 1060 kHz.

Ownership: CFCN Communications Ltd.

Began Operation: Sept. 9, 1960.

Represented (sales) by Paul Mulvihill Ltd. (Toronto, Montreal & Vancouver); Brydson Spot Sales Inc. (U.S.).

Personnel:

E. W. (Ted) Chapman, president, CFCN Communications Ltd.
Terry Coles, president & general manager, TV division.
Bruce Nelson, vice president, programming.
Richard Coleman, director of engineering.
Ken Degerness, vice president, operations.
George Gonzo, vice president, sales.
Glen Grice, retail sales manager.
Paula Hyman, traffic manager.

Highest 30 Sec. Rate: \$1700.

BBM Weekly Reach (Spring 1984): 991,000

**CBXFT
Edmonton
(Ch. 11)**

French Outlet

(Repeated by CBXFT-1, Bonnyville; CBXFT-2, Falher; CBXFT-3, Lethbridge; CBXFT-4, Red Deer, Alta. & 7 others.)

Network Service: CBC.

Licensee: Canadian Bcstg. Corp., 1500 Bronson Ave., Ottawa, Ont.

Studio: 8861 75th St.

Mailing Address: Box 555, Edmonton, Alta. T5J 2P4.

Telephone: 403-469-2321. **Telex:** 0372-287.

Technical Facilities: Channel No. 11 (198-204 MHz). Authorized power: 90-kw visual, 9-kw aural. Antenna: Omnidirectional, 474-ft. above av. terrain, 385-ft. above ground, 2785-ft. above sea level, lat. 53° 30' 53", long. 113° 17' 07".

Transmitter: 8-mi. SE of Edmonton.

AM Affiliate: CHFA, 10-kw, 680 kHz (CBC).

Began Operation: March 1, 1970.

Personnel:

P. Dumaine, director of French services & TV in Alberta.
D. Collette, director of radio.
Cathy Delnef, communication representative.

Rates: No rate card available; carries network commercials.

BBM Weekly Reach (Spring 1984): 50,000

**CBXT
Edmonton
(Ch. 5)**

English Outlet

(Repeated by CBXT-1, Athabasca; CBXAT-6, Battle River; CBXAT-14, Beaverlodge; CBXAT-7, Chateh; CBXT-11, Daysland; CBXT-12, Forestburg; CBXT-6, Fort McMurray; CBXAT-5, Fort Vermilion; CBXT-7, Fox Creek; CBXAT-10, Fox Lake; CBXAT, Grand Prairie; CBXAT-4, High Level; CBXAT-2, High Prairie; CBXT-3, Hinton; CBXT-4, Jasper; CBXAT-13, Jean Cote; CBXAT-9, Jean d'Or; CBXT-5, Lac La Biche; CBXAT-3, Manning; CBXAT-1, Peace River; CBXT-8, Plamondon; CBXAT-8, Rainbow Lake; CBXAT-11, Slave Lake; CBXAT-12, Wabasca; CBXT-2, Whitecourt, all Alta.)

Network Service: CBC.

Licensee: Canadian Bcstg. Corp., 1500 Bronson Ave., Ottawa, Ont.

Studio: 8861 75th St., Edmonton, Alta.

Office: 4990 92nd Ave., Box 555, Edmonton, Alta T5J 2P4.

Telephone: 403-469-2321. **Telex:** 0372-287.

Technical Facilities: Channel No. 5 (76-82 MHz). Authorized power: 318-kw visual, 34.3-kw aural. Antenna: 669-ft. above av. terrain, 580-ft. above ground, 2980-ft. above sea level, lat. 53° 30' 53", long. 113° 17' 07".

Transmitter: Sherwood Park.

AM Affiliate: CBX, 50-kw (DA-2), 740 kHz (CBC).

FM Affiliate: CBX-FM, 100-kw, 90.9 MHz.

Began Operation: Oct. 1, 1961.

Represented (sales) by CBC National Selective Sales (Canada); Canadian Standard Broadcast Sales Inc. (U.S.).

Personnel:

Eric Moncur, director for the Province of Alberta.
Gordon Kent, regional sales manager, Edmonton.
R. Dutka, regional engineer.
Kathie Konarzewski, communications manager.
Kathleen Innes, acting director of TV.
Harlan Hunt, manager, technical operations, TV.

Highest 30 Sec. Rate (Oct. 1, 1984): \$1350.

BBM Weekly Reach (Spring 1984): 967,000

**CFRN-TV
Edmonton
(Ch. 3)**

(Repeated by CFRN-TV-4, Ashmont; CFMH-TV-2, Crimson Lake; CFRN-TV-1, Grande Prairie; CFHP-TV, Grouard; CFRN-TV-5, Lac Lac Biche; CFRN-TV-7 Lougheed; CFRN-TV-2, Peace River; CFRN-TV-6, Red Deer; CFMH-TV-1, Rocky Mountain House; CFHP-TV-1, Slave Lake; CFRN-TV-3, Whitecourt, all Alta.)

Network Service: CTV.

Licensee: Sunwapta Bcstg. Ltd., Broadcast House, Postal Station "E", Edmonton, Alta. T5P 4C2.

Studio: 18520 Stony Plain Rd., Edmonton, Alta.

Telephone: 403-483-3311. **Telex:** 037-2257.

Technical Facilities: Channel No. 3 (60-66 MHz). Authorized power: 250-kw visual, 90.43-kw aural. Antenna: 720-ft. above av. terrain, 800-ft. above ground, 3165.5-ft. above sea level, lat. 53° 23' 06", long. 113° 12' 48".

Transmitter: Looma, Alta., 7-mi. SE of Edmonton.

News Services: Broadcast News, Canadian Press.

AM Affiliate: CFRN, 50-kw, 1260 kHz.

FM Affiliate: CKXM, 100-kw, 100.3 MHz (No. 262), 1750-ft.

Ownership: Sunwapta Broadcasting Ltd., G. R. A. Rice, pres.

Began Operation: Oct. 17, 1954.

Represented (sales) by Radio-Television Representatives Ltd. (Canada); Harlan G. Oakes & Assoc. (U.S. West Coast); Brydson Spot Sales. (U.S.).

Personnel:

G. R. A. Rice, president.
Bruce D. Alloway, vice president & general manager.
Jack Little, general sales manager.
R. W. Hogle, news & public affairs manager.
D. J. Troughton, promotion director.
T. E. Wadson, engineering director.
S. L. Knaga, assistant director, engineering.

Highest 30 Sec. Rate (May 1, 1984): \$1070.

BBM Weekly Reach (Spring 1984): 1,161,000

CITV-TV Edmonton (Ch. 13)

Network Service: None, independent.

Licensee: Allarcom Ltd.

Studio: 5325 104th St., Edmonton, Alta. T6H 5B8.

Telephone: 403-436-1250. **Telex:** 037-3780.

Technical Facilities: Channel No. 13 (210-216 MHz). Authorized power: 325-kw visual, 32.5-kw aural. Antenna: 1115-ft. above av. terrain, 915-ft. above ground, 3390-ft. above sea level, lat. 53° 23' 06", long. 113° 12' 48".

Ownership: Cathton Holdings Ltd.

Began Operation: Sept. 1, 1974.

Represented (sales) by Alexander, Pearson & Dawson.

Personnel:

Douglas M. Holtby, president.

Highest 30 Sec. Rate: \$1200.

BBM Weekly Reach (Spring 1984): 1,190,000

CFAC-TV-7 Lethbridge (Ch. 7)

(Repeated by CFAC-TV-5, Brooks; CFAC-TV-4, Burmis; CFAC-TV-6, Coleman; CHPC-TV-1, Pincher Creek; CJWP-TV-1, Waterton Park, all Alta.; CKVS-TV-1, Moyie, B.C.)

Network Service: None, independent.

Licensee: Lethbridge Television Ltd., Lethbridge.

Studio & Transmitter: 1401 28th St. N.

Mailing Address: Box 1120, Lethbridge, Alta. T1J 4A4.

Telephone: 403-327-1521. **Telex:** 038-49130.

Technical Facilities: Channel No. 7 (174-180 MHz). Authorized power: 167-kw visual, 33.4-kw aural. Antenna: 668-ft. above av. terrain, 600-ft. above ground, 3619-ft. above sea level, lat. 49° 46' 47", long. 112° 52' 14".

News Service: Broadcast News.

AM Affiliate: CJOC, 10-kw (5-kw night), 1220 kHz.

Ownership: Selkirk Communications Ltd.

1985 Edition

Began Operation: Nov. 20, 1955.

Represented (sales) by All-Canada Radio & Television Ltd.

Personnel:

Bob Johnson, president & general manager.
Fred Filthaut, assistant general manager.
Ron Joevenazzo, director of engineering.
Dennis Mathews, general sales manager.

Highest 30 Sec. Rate (CFAC-TV-7): \$120.

CITL-TV Lloydminster (Ch. 4)

(Repeated by CITL-TV-4, Bonnyville; CITL-TV-2, Provost; CITL-TV-1, Wainright, all Alta.; CITL-TV-3, Meadow Lake, Sask.)

Network Service: CTV.

Licensee: Mid West Television Ltd., Radio-Television Bldg., 5026 50th St., Lloydminster, Alta.-Sask. T9V 1P3.

Technical Facilities: Channel No. 4 (66-72 MHz). Authorized power: 130-kw visual, 13-kw aural. Antenna: 781-ft. above av. terrain, lat. 53° 23' 47", long. 110° 00' 27".

Personnel: See CKSA-TV, Lloydminster.

Rates: See CKSA-TV, Lloydminster, Alta.

BBM Weekly Reach (Spring 1984): 80,000

CKSA-TV Lloydminster (Ch. 2)

(Repeated by CKSA-TV-2, Bonnyville; CKSA-TV-4, Provost; CKSA-TV-3, Wainright, all Alta.)

Network Service: CBC.

Licensee: Mid West Television Ltd., Radio-Television Bldg., 5026 50th St., Lloydminster, Alta.-Sask. T9V 1P3.

Studio: 5026 50th St.

Telephone: 403-875-3321. **Telex:** 037-49511.

Technical Facilities: Channel No. 2 (54-60 MHz). Authorized power: 116-kw visual, 11.6-kw aural. Antenna: 781-ft. above av. terrain, 708-ft. above ground, 2833-ft. above sea level, lat. 53° 23' 47", long. 110° 00' 27".

AM Affiliate: CKSA, 10-kw, 1080 kHz.

News Service: Canadian Press.

Ownership: Principal stockholders are: Sask.-Alta. Bcstrs. Ltd. (CKSA); Mary L. Shortell, president.

Began Operation: Sept. 23, 1960.

Represented (sales) by All-Canada Radio & Television Ltd.

Personnel:

Mary L. Shortell, president.
Ken Ruptash, general manager.
Tony Stam, chief engineer.

Highest 30 Sec. Rate: \$125.

BBM Weekly Reach (Spring 1984): 107,000

Canadian TV Stations

ALBERTA—(Continued)

CHAT-TV Medicine Hat (Ch. 6)

(Repeated by CHAT-TV-3, Bow Island; CBCA-TV-1, Etzikom; CHAT-TV-4, Oyen; CHAT-TV-1, Pivot, all Alta.; CHAT-TV-2, Maple Creek, Sask.)

Network Service: CBC.

Licensee: Monarch Broadcasting Co. Ltd., 1111 Kingsway S.E., Box 1270, Medicine Hat.

Studio: Redcliff, Alta.

Telephone: 403-548-3911. **Telex:** 48273.

Technical Facilities: Channel No. 6 (82-88 MHz). Authorized power: 30-kw visual, 3-kw aural. Antenna: 700-ft. above av. terrain, 538-ft. above ground, 2742-ft. above sea level, lat. 50° 09' 45", long. 110° 57' 20".

Transmitter: Bowell, Alta.

News Service: Broadcast News.

AM Affiliate: CHAT, 10-kw, 1270 kHz.

Ownership: W. H. Yuill, pres. & 100% owner.

Began Operation: Sept. 14, 1957.

Represented (sales) by Standard Broadcast Sales Co. Ltd./Television; Canadian Standard Broadcast Sales Inc.

Personnel:

Dwaine Dietrich, general manager.
Bob Werre, technical director.
Doug MacArthur, news director.
Peter Barth, sales manager.
Dean Parker, production, operations & program manager.

Highest 30 Sec. Rate (Aug. 1, 1984): \$110.

BBM Weekly Reach (Spring 1984): 63,000

CKRD-TV Red Deer (Ch. 6)

(Repeated by CKRD-TV-2, Banff & CKRD-TV-1, Coronation, Alta.)

Network Service: CBC.

Licensee: CHCA Television Ltd., Box 5555, Red Deer, Alta. T4N 5H6.

Studio: Broadcast Center, 2840 Bremner Ave.

Telephone: 403-343-0850.

Technical Facilities: Channel No. 6 (82-88 MHz). Authorized power: 56-kw visual, 5.6-kw aural. Antenna: 980-ft. above av. terrain, 590-ft. above ground, 3940-ft. above sea level, lat. 52° 16' 30", long. 113° 41' 24".

Transmitter: 3.5-mi. E of city limits.

News Service: Broadcast News.

Ownership: Monarch Broadcasting Co. Ltd., W. H. Yuill, pres. Also operates CED(AM) & CFCR(FM), Red Deer, Alta.

Began Operation: Dec. 1, 1957.

Represented (sales) by Canadian Standard Broadcast Sales Inc.; Standard Broadcast Sales Co. Ltd./Television.

Personnel:

1354

W. H. Yuill, president.
M. G. Phillips, executive vice president.
Bill Brown, general manager.
Dale Meyer, sales manager.
Doug Cocks, operations manager.
Rudy Broemer, technical director.

Highest 30 Sec. Rate: \$120.

BBM Weekly Reach (Spring 1984): 293,000

REPEATER STATIONS

- Aicot Trail**—New, Ch. 58, Mid West TV Ltd. (CITL-TV Lloydminster) 10 w.
- Alger**—CKAB-TV-3, Ch. 43, Alberta Bcstg. Corp. Ltd. (CBXT, Edmonton) 5 w.
- Alger**—CJAB-TV-3, Ch. 47, Alberta Bcstg. Corp. Ltd. (CFRN-TV, Edmonton) 20 w.
- Ashmont**—CFRN-TV-4, Ch. 12, Sunwapta Broadcasting Ltd. (CFRN-TV, Edmonton) 14.6-kw.
- Athabasca**—CBXT-1, Ch. 8, CBC (CBXT, Edmonton) 2-kw.
- Banff**—CBRT-1, Ch. 5, CBC (CBRT, Calgary) 8.9 w.
- Banff**—CFCN-TV-2, Ch. 7, CFCN Television Ltd. (CFCN-TV, Calgary) 5 w.
- Banff**—CFAC-TV-2, Ch. 13, Calgary Television Ltd. (CFAC-TV, Calgary) 5 w.
- Banff**—CKRD-TV-2, Ch. 10, CHCA TV Ltd. (CKRD-TV, Red Deer) 10 w.
- Bassano**—CFAC-TV-3, Ch. 8, Bassano TV Assn. (CFAC-TV, Calgary) 8.9 w.
- Bassano**—CFCN-TV-7, Ch. 6, Bassano TV Assn. (CFCN-TV, Calgary) 8.9 w.
- Battle River**—CBXAT-6, Ch. 9, CBC (CBXAT-3, Manning) 8.9 w.
- Beaverlodge**—CBXAT-14, Ch. 4, CBC (CBXAT, Grande Prairie) 10 w.
- Beaverlodge**—CINC-TV, Ch. 7, Northern Cablevision Ltd. (CJDC-TV, Dawson Creek, B.C.) 4 w.
- Bellevue**—CBRT-10, Ch. 57, CBC (CBRT-8, Burmis) 10 w.
- Bonnyville**—CBXFT-1, Ch. 6, CBC (CBXFT, Edmonton) 15-kw.
- Bonnyville**—CITL-TV-4, Ch. 7, Mid West TV Ltd. (CITL-TV, Lloydminster) 10 w.
- Bonnyville**—CKSA-TV-2, Ch. 9, CKSA-TV Ltd. (CKSA-TV, Lloydminster) 20.75-kw.
- Bow Island**—CHAT-TV-3, Ch. 2, Monarch Bcstg. Co. Ltd. (CHAT-TV, Medicine Hat) 5 w.
- Brooks**—CFCN-TV-3, Ch. 9, CFCN TV Ltd. (CFCN-TV, Calgary) 5 w.
- Brooks**—CFAC-TV-5, Ch. 3, Lethbridge TV Ltd. (CFAC-TV-7, Lethbridge) 10 w.
- Burmis**—CBRT-8, Ch. 47, CBC (CBRT-6, Lethbridge) 100 w.
- Burmis**—CFCN-TV-4, Ch. 5, CFCN Television Ltd. (CFCN-TV-5, Lethbridge) 200 w.
- Burmis**—CFAC-TV-4, Ch. 3, Lethbridge TV Ltd. (CFAC-TV-7, Lethbridge) 225 w.
- Calgary**—CBRFT, Ch. 16, CBC (CBXFT, Edmonton) 1-kw.
- Cardston**—CBRT-12, Ch. 2, CBC (CBRT-6, Lethbridge) 8.9 w.
- Chateh**—CBXAT-7, Ch. 5, CBC (CBXAT-4, High Level) 100 w.
- Coleman**—CBRT-11, Ch. 17, CBC (CBRT-6, Lethbridge) 10 w.

Coleman—CFAC-TV-6, Ch. 12, Lethbridge TV Ltd. (CFAC-TV-7, Lethbridge) 10 w.

Coleman—CKCP-TV-1, Ch. 8, Benevolent & Protective Order of Elks of Canada (CFCN-TV-4, Burmis) 5 w.

Coronation—CKRD-TV-1, Ch. 10, CHCA Television Ltd. (CKRD-TV, Red Deer) 97-kw.

Coutts/Milk River—CBRT-16, Ch. 4, CBC (CBRT-6, Lethbridge) 250 w.

Cowley—CBRT-15, Ch. 27, CBC (CBRT-8, Burmis) 10 w.

Crimson Lake—CFMH-TV-1, Ch. 9, Rocky Mountain House Chamber of Commerce (CFRN-TV, Edmonton) 5 w.

Daysland—CBXT-11, N.A., CBC (CBXT, Edmonton).

Drumheller—CBRT-2, Ch. 5, CBC (CBRT, Calgary) 8.9 w.

Drumheller—CFCN-TV-6, Ch. 10, CFCN TV Ltd. (CFCN-TV, Calgary) 5 w.

Drumheller—CFAC-TV-1, Ch. 8, Calgary TV Ltd. (CFAC-TV, Calgary) 5 w.

Drumheller—CBRT-14, Ch. 3, CBC (CBRT-2, Drumheller) 10 w.

Etzikom—CBCA-TV-1, Ch. 12, CBC (CHAT-TV, Medicine Hat) 5-kw.

Exshaw—CBRT-3, Ch. 6, CBC (CBRT, Calgary) 1 w.

Exshaw—CBRT-17, Ch. 34, CBC (CBRT, Calgary) 5 w.

Exshaw—CHGR-TV-1, Ch. 12, Royal Canadian Legion Branch 179 (CFAC-TV, Calgary) 5 w.

Exshaw—CHGR-TV-2, Ch. 7, Royal Canadian Legion Branch 179 (CFCN-TV, Calgary) 5 w.

Fahler—CBXFT-2, Ch. 6, CBC (CBXFT, Edmonton) 1.3-kw.

Forestburg—CBXT-12, N.A., CBC (CBXT, Edmonton).

Fort Chipewyan—CBXBT, Ch. 10, CBC (CBUT, Vancouver, B.C., via satellite) 8.9 w.

Fort McMurray—CBXT-6, Ch. 9, CBC (CBXT, Edmonton) 3-kw.

Fort McMurray—CBXFT-6, Ch. 12, CBC (CBXFT, Edmonton) 3-kw.

Fort McMurray—CHBA-TV, Ch. 7, John G. H. Abbot (CBXT, Edmonton) 1 w.

Fort Vermillion—CBXAT-5, Ch. 11, CBC (CBXAT-4, High Level) 250 w.

Fox Creek—CBXT-7, Ch. 5, CBC (CBXT-2, Whitecourt) 10 w.

Fox Lake—CBXAT-10, Ch. 9, CBC (CBXAT-9, Jean D'Or) 10 w.

Grande Prairie—CBXAT, Ch. 10, CBC (CBXT, Edmonton) 5-kw.

Grande Prairie—CBXFT-8, Ch. 19, CBC (CBXFT, Edmonton) 1-kw.

Grande Prairie—CFRN-TV-1, Ch. 13, Sunwapta Bcstg. Ltd. (CFRN-TV, Edmonton) 32-kw.

Gregoire—CJAB-TV-4, Ch. 7, Alberta Bcstg. Corp. Ltd. (CFRN-TV, Edmonton) 5 w.

Gregoire—CKAB-TV-4, Ch. 12, Alberta Bcstg. Corp. Ltd. (CBXT, Edmonton) 5 w.

Grouard Mission—CFHP-TV, Ch. 18, Lesser Slave Lake Community TV Society (CFRN-TV, Edmonton) 6-kw.

Hand Hills-Drumheller—CFCN-TV-1, Ch. 12, CFCN Television Ltd. (CFCN-TV, Calgary) 28.2-kw.

Harvie Heights—CBRT-13, Ch. 61, CBC (CBRT-17, Exshaw) 10 w.

High Level—CBXAT-4, Ch. 8, CBC (CBXAT-3, Manning) 400 w.

High Prairie—CBXAT-2, Ch. 2, CBC (CBXAT, Grande Prairie) 2-kw.

Hinton—CBXT-3, Ch. 8, CBC (CBXT-2, Whitecourt) 200 w.

1985 Edition

Hinton—CBXFT-7, Ch. 3, CBC (CBXFT, Edmonton) 20 w.

Jasper—CBXT-4, Ch. 5, CBC (CBXT-3, Hinton) 9 w.

Jean Cote—CBXAT-13, Ch. 31, CBC (CBXAT, Grand Prairie) 10 w.

Jean Cote—CBXFT-10, Ch. 40, CBC (CBXFT-2, Fahler) 10 w.

Jean D'Or—CBXAT-9, Ch. 13, CBC (CBXAT-5, Fort Vermilion) 20 w.

Lac La Biche—CBXT-5, Ch. 10, CBC (CBXT-1, Athabasca) 200 w.

Lac La Biche—CFRN-TV-5, Ch. 2, Sunwapta Bcstg. Ltd. (CFRN-TV, Edmonton) 1.225-kw.

Lake Louise—CBRT-4, Ch. 12, CBC (CBRT, Calgary) 1 w.

Lake Louise—CFLL-TV-1, Ch. 6, Lake Louise Community Assn. (CFCN-TV, Calgary) 1 w.

Lake Louise—CFLL-TV-2, Ch. 7, Lake Louise Community Assn. (CFAC-TV, Calgary) 1 w.

Lethbridge—CBRT-6, Ch. 10, CBC (CBRT, Calgary) 15-kw.

Lethbridge—CBXFT-3, Ch. 23, CBC (CBXFT, Edmonton) 100 w.

Lethbridge—CFCN-TV-5, Ch. 13, CFCN Television Ltd. (CFCN-TV, Calgary) 57-kw.

Lougheed—CFRN-TV-7, Ch. 7, Sunwapta Bcstg. Ltd. (CFRN-TV, Edmonton) 5-kw.

Manning—CBXAT-3, Ch. 12, CBC (CBXAT, Grande Prairie) 400 w.

Maple Creek—CHAT-TV-2, Ch. 10, Monarch Bcstg. Co. Ltd. (CHAT-TV, Medicine Hat) 40 w.

Meadow Lake—CITL-TV-3, Ch. 3, Mid West TV Ltd. (CITL-TV, Lloydminster) 10 w.

Medicine Hat—CBXFT-11, Ch. 34, CBC (CBXFT, Edmonton) 100 w.

Medicine Hat—CFCN-TV-8, Ch. 8, CFCN Television Ltd. (CFCN-TV, Calgary) 6.7-kw.

Mildred Lake—CICM-TV-1, Ch. 6, The Muskeg Club (CBXT-6, Fort McMurray) 5 w.

Oyen—CFON-TV-1, Ch. 2, Oyen & District TV Assn. (CFCN-TV, Calgary) 1.2-kw.

Oyen—CFON-TV-2, Ch. 7, Oyen & District TV Assn. (CHAT-TV, Medicine Hat) 5 w.

Peace River—CBXAT-1, Ch. 7, CBC (CBXAT-13, Jean Cote) 1-kw.

Peace River—CBXFT-5, Ch. 9, CBC (CBXFT-10, Jean Cote) 1-kw.

Peace River—CFRN-TV-2, Ch. 3, Sunwapta Bcstg. Ltd. (CFRN-TV, Edmonton) 2.4-kw.

Pincher Creek—CBRT-9, Ch. 15, CBC (CBRT-8, Burmis) 10 w.

Pincher Creek—CHPC-TV-1, Ch. 9, Pincher Creek Community Centre Hall Society (CFAC-TV, Lethbridge) 5 w.

Pincher Creek—CHPC-TV-2, Ch. 11, Pincher Creek Community Centre Hall Society (CFCN-TV, Calgary) 1 w.

Pivot—CHAT-TV-1, Ch. 4, Monarch Bcstg. Co. Ltd. (CHAT-TV, Medicine Hat) 5.7-kw.

Piamondon—CBXT-8, Ch. 4, CBC (CBXT, Edmonton) 10 w.

Piamondon—CBXFT-9, Ch. 22, CBC (CBXFT-1, Bonnyville) 1-kw.

Provost—CITL-TV-2, Ch. 5, Mid West TV Ltd. (CITL-TV, Lloydminster) 5 w.

Provost—CKSA-TV-4, Ch. 12, Mid West TV Ltd. (CKSA-TV, Lloydminster) 5 w.

Rainbow Lake—CBXAT-8, Ch. 11, CBC (CBXAT-7, Chateh) 8.9 w.

Red Deer—CBXFT-4, Ch. 31, CBC (CBXFT, Edmonton) 200 w.

Red Deer—CFRN-TV-6, Ch. 8, Sunwapta Bcstg. Ltd. (CFRN-TV, Edmonton) 24-kw.

Canadian TV Stations

ALBERTA—(Continued)

Rocky Mountain House—CFMH-TV-2, Ch. 12, Rocky Mountain House Chamber of Commerce (CFRN-TV, Edmonton) 5 w.

Rosemary—CBRT-5, Ch. 11, CBC (CBRT, Calgary) 3-kw.

Slave Lake—CBXAT-11, Ch. 11, CBC (CBXAT-2, High Prairie) 1-kw.

Slave Lake—CFHP-TV-1, Ch. 4, Slave Lake Community TV Society (CFRN-TV, Edmonton) 320 w.

Sundre—CFJL-TV-1, Ch. 13, Sundre & District Chamber of Commerce (CFCN-TV, Calgary) 5 w.

Wabasca—CBXAT-12, Ch. 7, CBC (CBXAT-11, Slave Lake) 10 w.

Wainwright—CITL-TV-1, Ch. 6, Mid West TV Ltd. (CITL-TV, Lloydminster) 5 w.

Wainwright—CKSA-TV-3, Ch. 8, Mid West TV Ltd. (CKSA-TV, Lloydminster) 5 w.

Waterton Park—CBRT-7, Ch. 4, CBC (CBRT-6, Lethbridge) 8.9 w.

Waterton Park—CJWP-TV-1, Ch. 12, Waterton Lakes TV Assn. (CFAC-TV-7, Lethbridge) 1 w.

Waterton Park—CJWP-TV-2, Ch. 6, Waterton Lakes TV Assn. (CFCN-TV-5, Lethbridge) 5 w.

Whitcourt—CBXT-2, Ch. 9, CBC (CBXT, Edmonton) 2-kw.

Whitcourt—CFRN-TV-3, Ch. 12, Sunwapta Bcstg. Ltd. (CFRN-TV, Edmonton) 9.8-kw.

BRITISH COLUMBIA

CJDC-TV

Dawson Creek

(Ch. 5)

(Repeated by CJDC-TV-2, Bullhead Mountain; CBCD-TV-2, Chetwynd; CBCD-TV-3, Fort St. John; CJDC-TV-1, Hudson Hope; CBCD-TV-1, Pouce Coupe; CBCD-TV-4, Taylor & 1 other, all B.C.; CINC-TV, Beaverlodge, Alta.)

Network Service: CBC.

Licensee: Mega Communications Ltd., 102nd Ave. & 9th St., Dawson Creek, B.C.

Studio: 901 102nd Ave.

Telephone: 604-782-3341. **Telex:** 036-77127.

Technical Facilities: Channel No. 5 (76-82 MHz). Authorized power: 5-kw visual, 0.75-kw aural. Antenna: 1026-ft. above av. terrain, lat. 55° 43' 44", long. 120° 26' 42".

Transmitter: Bear Mountain.

News Service: Broadcast News.

AM Affiliates: CJDC, 1-kw, 1350 kHz; CHET, 1-kw, 1450 kHz.

Ownership: H. L. Michaud, pres.

Began Operation: Jan. 15, 1959.

Represented (sales) by Radio-Television Representatives Ltd. (Canada); Brydson Media Sales (U.S., E of Minneapolis); Metro Marketing West (U.S., W of Minneapolis).

Personnel:

H. L. Michaud, general manager & film buyer.

Jim Sexsmith, engineer.

Louise Perdue, traffic manager.

Highest 30 Sec. Rate (Sept. 1984): \$150.

1356

BBM Weekly Reach (Spring 1984): 44,000

CFJC-TV

Kamloops

(Ch. 4)

(Repeated by CFJC-TV-16, Boss Mountain; CFJC-TV-8, Chase (Adams Hill); CFJC-TV-4, Clinton; CFJC-TV-10, Clearwater; CFJC-15, Gold Bridge; CFJC-TV-1, Lillooet; CFJC-TV-3, Merritt; CFJC-TV-17, Mission Ridge; CFJC-TV-6, Mount Timothy; CFJC-TV-18, Pine Valley; CFJC-TV-19 Pritchard; CFJC-TV-12, Promontory Mountain; CFJC-TV-11, Quesnel; CKRR-TV-2, Rimrock; CJNA-TV-1, Spences Bridge; CFJC-TV-14, Valemont; CFJC-TV-5, Williams Lake; 8 additional repeaters, all B.C.)

Network Service: CBC.

Licensee: Inland Broadcasters Ltd., 460 Pemberton Terrace, Kamloops, B.C. V2C 1T5.

Studio: 460 Pemberton Terrace.

Telephone: 604-372-3322.

Technical Facilities: Channel No. 4 (66-72 MHz). Authorized power: 4-kw visual, 0.4-kw aural. Antenna: 501-ft. above av. terrain, 100-ft. above ground, 2900-ft. above sea level, lat. 50° 40' 15", long. 120° 23' 50".

Transmitter: Dufferin Hill.

Ownership: David Clark, pres., is principal of Twin Cities Radio Ltd., which owns radio CFJC & CFFM-FM.

Began Operation: April 8, 1957.

Represented (sales) All-Canada Radio & Television Ltd.

Personnel:

Jack Pollard, managing director.

Bill Reith, national sales manager.

Combination Rate: See CHBC-TV, Kelowna, B.C.

BBM Weekly Reach (Spring 1984): 139,000

CHBC-TV

Kelowna

(Ch. 2)

(Repeated by CHBC-TV-8, Canoe; CHKC-TV-3, Cawston; CHBC-TV-6, Celista; CJWR-TV-1, Cherryville; CFEN-TV-1, Enderby; CFWS-TV-1, Falkland; CHRP-TV-4, Glacier Camp; CHBC-TV-5, Grinrod; CHKC-TV-1, Keremeos; CHID-TV-1, Lumby; CHPP-TV-1, Mabel Lake; CFFI-TV-1, Malakwa; CFZQ-TV-1, Mica Creek; CFZQ-TV-2, Mica Creek Village; CJNP-TV-1, Nakusp; CHKC-TV-2, Olalla; CHBC-TV-3, Oliver; CHPT-TV-1, Peachland; CHBC-TV-1, Penticton; CHRP-TV-2, Revelstoke/Begbie; CHBC-TV-4, Salmon Arm; CHBC-TV-7, Skaha Lake; CHBC-TV-2, Vernon, all B.C.)

Network Service: CBC.

Licensee: Okanagan Valley Television Co. Ltd.

Studio: 342 Leon Ave., Kelowna, B.C. V1Y 6J2.

Telephone: 604-762-4535. **Telex:** 048-51119.

Technical Facilities: Channel No. 2 (54-60 MHz). Authorized power: 3.7-kw visual, 0.46-kw aural. Antenna: 3000-ft. above av. terrain, 98-ft. above ground, 4300-ft. above sea level, lat. 49° 58' 00", long. 119° 31' 40".

Transmitter: Blue Grouse Mtn.

News Service: Broadcast News.

TV & Cable Factbook No. 53

Ownership: British Columbia Bcstg. System Ltd., 50%; Interior Broadcasters Ltd., 50%.

Began Operation: Sept. 21, 1957.

Represented (sales) by All-Canada Radio & Television Ltd.

Personnel:

R. (Dick) Sharp, president & general manager.
Ron Evans, vice president & general sales manager.
Terry Mahoney, program director & film buyer.
Tom Wyatt, chief engineer.

Highest 30 Sec. Rate (Aug. 1, 1983): \$250.

Combination Rates (B.C. Interior Television): CHBC-TV, Kelowna & CFJC-TV, Kamloops, B.C.

BBM Weekly Reach (Spring 1984): 217,000

CKPG-TV Prince George (Ch. 2)

(Repeated by CKPG-TV-1, Hixon; CKPG-TV-4, Mackenzie; CKPG-TV-5, Quesnel, all B.C.)

Network Service: CBC.

Licensee: CKPG Television Ltd.

Studio: 1220 Sixth Ave., Prince George V2L 3M8.

Telephone: 604-564-8861.

Technical Facilities: Channel No. 2 (54-60 MHz). Authorized power: 4.6-kw visual, 0.46-kw aural. Antenna: 1082-ft. above av. terrain, 234-ft. above ground, 3518-ft. above sea level, lat. 54° 02' 47", long. 122° 53' 30".

Transmitter: Pilot Mtn.

AM Affiliate: CKPG, 10-kw, 550 kHz.

FM Affiliate: CIOI, 3.5-kw, 101.3 MHz.

News Services: Broadcast News, Canadian Press, News Radio.

Ownership: Q Bcstg. Ltd.

Began Operation: Aug. 20, 1961.

Represented (sales) by Paul Mulvihill Co. (Toronto, Vancouver & Montreal); A. J. Messner & Co. Ltd. (Winnipeg); Unirep (U.S.).

Personnel:

G. M. Leighton, general manager.
Bill Bell, general sales manager.
Dave Calder, TV operations/program manager.
Brian Bethel, technical manager.

Rates: Not available.

BBM Weekly Reach (Spring 1984): 108,000

CFTK-TV Terrace (Ch. 3)

(Repeated by CFTK-TV-3, Burns Lake; CBCH-TV-1, Houston; CFTK-TV-11, Hudson Bay Mtn.; CFTK-TV-9, Ocean Falls; CFTK-TV-1, Prince Rupert; CBCH-TV-3, Smithers, all B.C.)

Network Service: CBC.

Licensee: Skeena Broadcasters Ltd., 4625 Lazelle Ave., Terrace, B.C. V8G 1S4.

1985 Edition

Studio: 4625 Lazelle Ave., Terrace, B.C. V8G 1S4.

Telephone: 604-635-6316. **Telex:** 047-85529.

Technical Facilities: Channel No. 3 (60-66 MHz). Authorized power: 7.6-kw visual, 0.76-kw aural. Antenna: 1488-ft. above av. terrain, 23-ft. above ground, 3320-ft. above sea level, lat. 54° 31' 05", long. 128° 28' 15".

Transmitter: Terrace.

News Service: Broadcast News.

Began Operation: Nov. 1, 1962.

Represented (sales) by Paul Mulvihill Co. (Toronto, Montreal & Vancouver); A. J. Messner & Co. Ltd. (Winnipeg); Unirep (U.S.).

Personnel:

J. Fred Weber, president & managing director.
Bryan Edwards, vice president, operations.
T. MacLean, general sales manager, TV operations.
Ron Jacobs, chief engineer.

Rates: Not available.

BBM Weekly Reach (Spring 1984): 79,000

CBUFT Vancouver (Ch. 26)

French Outlet

Network Service: SRC.

Licensee: Societe Radio-Canada, 1500 Bronson Ave., Ottawa, Ont.

Studio: 700 Hamilton St.

Mailing Address: Box 4600, Vancouver, B.C. V6B 4A2.

Telephone: 604-665-8000. **Telex:** 04-51207.

Technical Facilities: Channel No. 26 (542-548 MHz). Authorized power: 105.5-kw visual, 21.5-kw aural. Antenna: 2011-ft. above av. terrain, lat. 49° 21' 12", long. 122° 57' 18".

FM Affiliate: CBUF-FM, 46-kw, 97.7 MHz.

Personnel:

J. Boucher, director of French services.
J. Baillaut, manager, public relations & publicity.

Rates: Included as a bonus to the CBC French network rate.

BBM Weekly Reach (Spring 1984): 41,000

CBUT Vancouver (Ch. 2)

English Outlet

(Repeated by CBUT-4 Bowen Island; CBUT-2, Chilliwack; CBUT-1, Courtenay; CBUT-6, Hope; CBUT-3, Port Alberni; CBUT-5, Squamish; CBUT-7, Ucluelet, B.C.; 67 others).

Network Service: CBC.

Licensee: Canadian Bcstg. Corp., 1500 Bronson Ave., Ottawa, Ont.

Studio: 700 Hamilton St.

Office: 475 W. Georgia St., Vancouver.

Mailing Address: Box 4600, Vancouver, B.C. V6B 4A2.

Telephone: 604-665-7420. **Telex:** 04-51207.

Canadian TV Stations

BRITISH COLUMBIA—(Continued)

Technical Facilities: Channel No. 2 (54-60 MHz). Authorized power: 47.6-kw average visual, 7.6-kw average aural. Antenna: 2400-ft. above av. terrain, 190-ft. above ground, 2800-ft. above sea level, lat. 49° 21' 12", long. 122° 57' 18".

Transmitter: Mt. Seymour, North Vancouver.

AM Affiliate: CBU, 50-kw, 690 kHz (CBC).

FM Affiliate: CBU-FM, 100-kw, 105.7 MHz.

Began Operation: Dec. 16, 1953.

Represented (sales) by CBC National Selective Sales (Canada); Canadian Standard Broadcast Sales (U.S.).

Personnel:

Len Lauk, director for the Province of British Columbia.
A. Sommerfeld, sales manager, TV.
Ron Devion, director of TV.
E. Savoie, program director, TV.
G. Gillespie, manager, film services.
Bob Bleasby, TV production manager.
Rick Inglis, manager, TV technical services.

Highest 30 Sec. Rate (Sept. 26, 1983): \$910.

BBM Weekly Reach (Spring 1984): 1,683,000

CHAN-TV Vancouver (Ch. 8)

(Repeated by CHAN-TV-2, Bowen Island; CHAN-TV-5, Brackendale; CKTN-TV-1, Castlegar; CHAN-TV-1, Chilliwack; CHAN-TV-4, Courtenay; CKTN-TV-4, Creston; CKSR-TV-1, Grand Forks; CHKM-TV, Kamloops; CBKL-TV, Kelowna; CITM-TV, Mt. Timothy; CKTN-TV-3, Nelson; CKKM-TV, Oliver Osoyoos; CHKL-TV-1, Penticton; CIFG-TV, Prince George; CITM-TV-2 Pritchard; CITM-TV-2, Quesnel; CKSR-TV, Santa Rosa; CHAN-TV-3, Squamish; CKTN-TV-1, Taghum; CHKL-TV-2, Vernon; CITM-TV-1, Williams Lake; 74 additional low-power stations, all B.C.)

Network Service: CTV.

Licensee: British Columbia Television Broadcasting System Ltd., Box 4700, Vancouver V6B 4A3.

Studio: 7850 Enterprise St., Burnaby, B.C.

Telephone: 604-420-2288. **Telex:** 04-354784.

Technical Facilities: Channel No. 8 (180-186 MHz). Authorized power: 194-kw max. visual, 19.4-kw max. aural. Antenna: Directional, 2315-ft. above av. terrain, 250-ft. above ground, 3335-ft. above sea level, lat. 49° 21' 29", long. 122° 57' 09".

Transmitter: Seymour Mtn.

News Services: UPC, Broadcast News, Canadian Press, ABC, CTV.

Ownership: British Columbia Television Bcstg. System Ltd.; J. R. Peters, chmn. Also owns CHEK-TV, Victoria, B.C.

Began Operation: Oct. 31, 1960.

Represented (sales) by All-Canada Radio & Television Ltd.

Personnel:

J. R. Peters, chairman.
D. M. Smith, president.
W. C. Elliott, vice president, production.
L. D. Colthorp, vice president, programming.
T. Negoro, vice president, engineering.
A. H. Collins, vice president, finance & secretary.
Karen Pinnell, commercial manager.
Frank J. Babich, vice president, sales & marketing.
Roy W. Gardner, vice president, Vancouver Island.

Highest 30 Sec. Rate: \$975 (combination rate with CHEK-TV, Victoria).

BBM Weekly Reach (Spring 1984): 2,258,000

CKVU-TV Vancouver (Ch. 21)

Network Service: None, independent.

Licensee: Western Approaches Ltd., 180 W. Second Ave., Vancouver, B.C. V5Y 1C2.

Studio: 180 W. Second Ave.

Telephone: 604-876-1344. **Telex:** 04-508641.

Technical Facilities: Channel No. 21 (512-518 MHz). Authorized power: 880-kw max. & 88-kw av. visual, 244-kw max. aural. Antenna: 2187-ft. above av. terrain, 367-ft. above ground, 2392-ft. above sea level, lat. 48° 45' 06", long. 123° 29' 26".

Transmitter: Salt Spring Island.

Ownership: Western Approaches Ltd.

Began Operation: Sept. 1976.

Represented (sales) by Canvideo Television.

Personnel:

Barry Duggan, general manager & vice president, finance.
Robert Fiorillo, local sales manager.
Jack Tomik, national sales manager.
Phil Keeling, operations manager.
Joe Fisher, commercial production manager.

Highest 30 Sec. Rate (Sept. 6, 1983): \$650.

BBM Weekly Reach (Spring 1984): 1,297,000

KVOS-TV Vancouver (Bellingham, WA) Ch. 12

Network Service: CBS.

Licensee: KVOS Television Corporation.

Studio: 1000 Mainland St., Vancouver, B.C. V6B 4W5; 1151 Ellis St., Bellingham, WA 98225.

Telephones: 604-681-1212, Vancouver; 206-671-1212, Bellingham.

Technical Facilities: Channel No. 12 (204-210 MHz). Authorized power: 229-kw visual, 46-kw aural. Antenna: 2370-ft. above av. terrain, 141-ft. above ground, 2550-ft. above sea level, lat. 48° 40' 40", long. 122° 49' 48".

Transmitter: Mt. Constitution, Orcas Island, WA.

News Services: AP, Broadcast News, Canadian Press.

Ownership: Wometco Broadcasting Corp., 100%. For officers & other interests, see Group Ownership of TV Stations.

Began Operation: May 23, 1953. Sale to present owner by WEI approved by FCC June 1, 1984. Sale to Wometco Enterprises Inc. by Rogan Jones & associates approved March 29, 1961 by the FCC (Television Digest, Vol. 16:48, 17:14).

Represented (sales) by Metrospot TV Sales (Toronto-Montreal); Adam Young Inc. (U.S.); Art Moore (Seattle).

Represented (legal) by Wiley, Johnson & Rein.

Personnel:

Doug Davis, president.
 Frank Jank, vice president & general manager.
 Jim Bensley, vice president, sales.
 John Gibson, national sales manager.
 Bob Lewis, program manager.
 Del Pawliw, traffic manager.
 John Price, chief engineer.
 R. H. Anderson, news & public affairs director.
 H. Burkart, business manager.

Rates: Not available.

BBM Weekly Reach (Spring 1984): 1,235,000

CHEK-TV

Victoria

Ch. 6

(Repeated by CHWM-TV-1, Alta Lake; CFNV-TV-1, Camp Woss; CFKY-TV-1, Holberg; CFKB-TV-2, Kokish; CFKB-TV-1, Newcastle Ridge; CFNV-TV-2, Nimpkish; CHPV-TV-1, Pemberton; CKPA-TV-1, Port Alice; CFKB-TV-3, Port Hardy; CFKB-TV-4, Sointula, all B.C. & 8 additional low-power repeaters).

Network Service: CTV.

Licensee: CHEK-TV Ltd., 3693 Epsom Drive, Victoria, B.C. V8P 3S6.

Studio: 3693 Epsom Drive, Victoria, B.C.

Telephone: 604-477-1821.

Technical Facilities: Channel No. 6 (82-88 MHz). Authorized power: 100-kw visual, 10-kw aural. Antenna: 1628-ft. above av. terrain, 380-ft. above ground, 1680-ft. above sea level, lat. 48° 46' 28", long. 123° 10' 10".

Transmitter: Saturna Island, B.C.

News Services: Broadcast News & Canadian Press.

Ownership: British Columbia Television Broadcasting System Ltd. Also owns CHAN-TV, Vancouver, B.C.

Began Operation: Dec. 1, 1956.

Represented (sales) by All-Canada Radio & Television Ltd.

Personnel:

Don Smith, president.
 Roy Gardner, vice president, Vancouver Island.
 Lloyd Colthorp, vice president, programming.
 William Elliott, vice president, production.
 Tak Negoro, vice president, engineering.
 A. H. Collins, vice president, finance.
 Frank Babich, vice president, sales & marketing.
 Ed Sjostrand, retail sales manager.
 Tony Cox, news director.
 Dave Tidbury, chief engineer.
 Jim Nicholl, production manager.

Highest 30 Sec. Rate: \$345.

BBM Weekly Reach (Spring 1984): 1,158,000

REPEATER STATIONS

Adams Hill—CFJC-TV-8, Ch. 11, Inland Bcstrs. Ltd. (CFJC-TV, Kamloops) 5 w.

Alert Bay—CBUT-16, Ch. 11, CBC (CBUT-1, Courtenay) 8.9 w.

Alexis Creek—CIAC-TV, Ch. 8, Alexis Creek Community Club (CFJC-TV, Kamloops) 5 w.

Alexis Creek—CHIL-TV-2, Ch. 11, Alexis Creek Community Club (CHAN-TV, Vancouver) 70 w.

1985 Edition

Alta Lake—CHWN-TV-1, Ch. 7, Whistler Mountain TV Society (CHEK-TV, Victoria) 1 w.

Anahim Lake—CIAL-TV-1, Ch. 5, Anahim Lake Community Assn. (CHAN-TV, Vancouver) 10 w.

Anahim Lake—New, Ch. 3, Anahim Lake Community Assn. (CFJC-TV, Kamloops) 1 w.

Ashcroft—CJAC-TV-2, Ch. 10, Ash Creek TV Society (CFJC-TV, Kamloops) 5 w.

Ashcroft—CHAC-TV-2, Ch. 2, Ash Creek TV Society (CHAN-TV, Vancouver) 60 w.

Atlin—CFAT-TV-2, Ch. 4, Atlin Bcstg. Society (CFWH-TV, Whitehorse, Y.T.) 5 w.

Avola—CHAV-TV-1, Ch. 11, North Thompson-Yellowhead TV Assn. (CFJC-TV, Kamloops) 5 w.

Avola—CJVO-TV, Ch. 13, Avola TV Assn. (CHAN-TV, Vancouver) 10 w.

Barriere/Littlefort—CKTV-TV-2, Ch. 7, Barriere/Littlefort TV Improvement Society (CHAN-TV, Vancouver) 10 w.

Barriere/Littlefort—CKTV-TV-1, Ch. 12, Barriere/Littlefort TV Improvement Society (CFJC-TV, Kamloops) 10 w.

Bella Bella—CBUIT-1, Ch. 13, CBC (CBUT, Vancouver, via satellite) 10 w.

Bella Bella—CKDI-TV-1, Ch. 9, Bella Coola Valley TV Society (CFTK-TV, Terrace) 5 w.

Bella Coola—CBUIT-3, Ch. 13, CBC (CBUT-4, Hagensborg) 10 w.

Bella Coola—CHVT-TV-1, Ch. 3, Bella Coola Valley TV Society (CFTK-TV, Terrace) 1 w.

Bella Coola—CHVT-TV-2, Ch. 13, Bella Coola Valley TV Society (CHVT-TV-1, King Island) 5 w.

Bennett & White Pass—CFBW-TV, Ch. 4, British Columbia-Yukon Railway Co. (CBUT, Vancouver) 10 w.

Blue River—CBLU-TV, Ch. 7, CBC (CBUT, Vancouver, via satellite) 10 w.

Blue River—CFJC-TV-13, Ch. 11, North Thompson Yellowhead TV Assn. (CFJC-TV, Kamloops) 10 w.

Bonnington—CBUDT, Ch. 13, CBC (CBUT, Vancouver) 25 w.

Boss Mountain—CFJC-TV-16, Ch. 7, Inland Bcstrs. (1969) Ltd. (CFJC-TV, Kamloops) 8 w.

Boston Bar—CJFC-TV-1, Ch. 5, Fraser Canyon TV Assn. (CFJC-TV, Kamloops) 5 w.

Boston Bar—CJFC-TV-2, Ch. 3, Fraser Canyon TV Assn. (CHAN-TV, Vancouver) 35 w.

Bowen Island—CBUT-4, Ch. 13, CBC (CBUT, Vancouver) 10 w.

Bowen Island—CHAN-TV-2, Ch. 3, BCTV (CHAN-TV, Vancouver) 5 w.

Brackendale—CHAN-TV-5, Ch. 9, British Columbia TV Bcstg. System Ltd. (CHAN-TV, Vancouver) 5 w.

Brackendale—CBUT-34, Ch. 35, CBC (CBUT-4, Bowen Island) 10 w.

Brisco—CIBR-TV, Ch. 11, Brisco Recreation Commission (CBUT, Vancouver) 5 w.

Bullhead Mountain—CJDC-TV-2, Ch. 8, Radio Station CJDC Ltd. (CJDC-TV, Dawson Creek) 48.9 w.

Burns Lake—CBCH-TV-2, Ch. 4, CBC (CBCH-TV-1, Houston) 100 w.

Burns Lake—CKHS-TV, Ch. 13, Burns Lake & District TV Assn. (CHAN-TV, Vancouver) 10 w.

Canadian TV Stations

BRITISH COLUMBIA—(Continued)

Cache Creek—CJAC-TV-1, Ch. 10, Ash Creek TV Society (CFJC-TV, Kamloops) 5 w.

Cache Creek—CHAC-TV-1, Ch. 12, Ash Creek TV Society (CHAN-TV, Vancouver) 20 w.

Campbell River—CBUT-8, Ch. 3, CBC (CBUT-1, Courtenay) 5 w.

Campbell River—CBUT-9, Ch. 82, CBC (CBUT-1, Courtenay) 20 w.

Campbell River—CHEK-TV-5, Ch. 13, British Columbia TV Bcstg. System (CHEK-TV, Victoria) 3-kw.

Camp Woss—CFNV-TV-1, Ch. 3, Nimpkish Valley TV Society (CHEK-TV, Victoria) 5 w.

Canal Flats—CBUBT-1, Ch. 12, CBC (CBUBT, Cranbrook) 200 w.

Canoe—CHBC-TV-8, Ch. 6, Okanagan Valley TV Co. Ltd. (CHBC-TV, Kelowna) 5-kw.

Cassiar—CBUT, Ch. 7, CBC (CBUT, Vancouver, via satellite) 8.4 w.

Castlegar—CBUAT-2, Ch. 3, CBC (CBUAT, Trail) 10 w.

Castlegar—CKTN-TV-1, Ch. 5, BCTV (CHAN-TV, Vancouver) 10 w.

Cathedral Point—CFSB-TV-3, Ch. 13, South Bentinck & District TV Society (CFSB-TV-1, Lalakata Point) 5 w.

Cawston—CHKC-TV-3, Ch. 13, Keremeos-Cawston TV Society (CHBC-TV, Kelowna) 8 w.

Cedarvale—CFCC-TV-2, Ch. 3, Kitwanga Community Assn. (CFTK-TV, Terrace) 5 w.

Cellista—CHBC-TV-6, Ch. 3, Okanagan Valley TV Co. Ltd. (CHBC-TV, Kelowna) 5-kw.

Chase (Adams Hill)—CFJC-TV-8, Ch. 8, Inland Bcstrs. (1969) Ltd. (CFJC-TV, Kamloops) 25 w.

Chase (Adams Hill)—CHSH-TV-2, Ch. 13, Shuswap Lakes TV Society (CHAN-TV, Vancouver) 40 w.

Chase (White Lake)—CHSH-TV-1, Ch. 7, Shuswap Lakes TV Society (CHAN-TV, Vancouver) 71 w.

Cherryville—CJCC-TV-1, Ch. 13, Cherryville Community Club (CHAN-TV, Vancouver) 10 w.

Cherryville—CJWR-TV-1, Ch. 10, Cherryville Community Club (CHBC-TV, Kelowna) 5 w.

Chetwynd—CBCD-TV-2, Ch. 7, CBC (CJDC-TV, Dawson Creek) 20 w.

Chilliwack—CBUT-2, Ch. 3, CBC (CBUT, Vancouver) 200 w.

Chilliwack—CHAN-TV-1, Ch. 11, BCTV (CHAN-TV, Vancouver) 5 w.

Chilliwack—CBUFT-6, Ch. 14, CBC (CBUFT, Vancouver) 100 w.

Chilliwack—CBUT-25, Ch. 36, CBC (CBUT, Vancouver) 10 w.

Christina Lake—CBUAT-7, Ch. 13, CBC (CBUT-37, Grand Forks) 10 w.

Clearwater—CHCW-TV-1, Ch. 2, Clearwater Business Assn. (CFJC-TV, Kamloops) 5 w.

Clearwater—CHCW-TV-2, Ch. 10, Clearwater Business Assn. (CHAN-TV, Vancouver) 5 w.

Clinton—CFJC-TV-4, Ch. 9, Inland Broadcasters (1969) Ltd. (CFJC-TV, Kamloops) 204 w.

Clinton—CHTS-TV-1, Ch. 13, Clinton & District TV Society (CHAN-TV, Vancouver) 80 w.

Coal Harbour—CBUT-20, Ch. 8, CBC (CBUT-19, Port Hardy) 1 w.

Coal Harbour—CHEK-TV-4, Ch. 10, BCTV (CHEK-TV, Victoria) 5 w.

Courtenay—CBUT-1, Ch. 9, CBC (CBUT, Vancouver) 625 w.

Courtenay—CHAN-TV-4, Ch. 11, British Columbia TV Bcstg. System Ltd. (CHAN-TV, Vancouver) 17-kw.

Cranbrook—CBUBT-7, Ch. 10, CBC (CBUT, Vancouver) 400 w.

Cranbrook—CBUBT, Ch. 65, CBC (CBUT, Vancouver) 5 w.

Cranbrook—CFCN-TV-9, Ch. 5, CFCN-TV (CFCN-TV, Calgary, Alta.).

Crawford Bay—CBUCT-1, Ch. 5, CBC (CBUCT, Nelson) 250 w.

Crescent Valley—CHMS-TV-1, Ch. 5, Mount Sentinel TV Cooperative (KXLY-TV, Spokane) 5 w.

Crescent Valley—CBUCT-4, Ch. 33, CBC (CBUCT-3, Winlaw) 20 w.

Creston—CKTN-TV-4, Ch. 12, BCTV (CHAN-TV, Vancouver) 10 w.

Creston—CBUCT-2, Ch. 3, CBC (CBUCT-1, Crawford Bay) 168 w.

Dawson Creek—CBUFT-5, Ch. 33, CBC (CBUFT, Vancouver) 100 w.

Dawson Creek—New, Ch. 10, Mile Zero Citizen's Band Radio Club (CFRN-TV, Edmonton, Alta.) 10 w.

Donald Station—CBUBT-4, Ch. 3, CBC (CBUBT-2, Golden) 5 w.

East George—CKHF-TV-1, Ch. 9, Stewart Community Club (CFTK-TV, Terrace) 5 w.

Enderby—CFEN-TV-1, Ch. 4, Enderby & District TV Syndicate (CHBC-TV, Kelowna) 5 w.

Enderby—CFEN-TV-2, Ch. 11, Enderby & District TV Syndicate (CHAN-TV, Vancouver) 47 w.

Enderby—CHBC-TV-5, Ch. 72, Okanagan Valley TV Co. Ltd. (CHBC-TV, Kelowna) 5-kw.

Erie—CBUAT-4, Ch. 13, CBC (CBUAT-6, Trail) 1 w.

Falkland—CFWS-TV-1, Ch. 10, Falkland-Westwold TV Society (CHBC-TV, Kelowna) 5 w.

Falkland/Westwold—CFAW-TV, Ch. 12, Falkland-Westwold TV Society (CHAN-TV, Vancouver) 10 w.

Fernie—CBUBT-9, Ch. 8, CBC (CBUBT-8, Fernie) 50 w.

Fernie—CBUBT-8, Ch. 21, CBC (CBUBT-7, Cranbrook) 10 w.

Fernie—CFCN-TV-10, Ch. 3, N.A. (CFCN-TV, Calgary, Alta.).

Field—CBUBT-13, Ch. 11, CBC (CBUBT-12, Ottertail) 5 w.

Field—CFFY-TV-1, Ch. 4, Field TV Society (CFLL-TV-1, Lake Louise, Alta.) 1 w.

Field—CFFY-TV-2, Ch. 2, Field TV Society (CFAC-TV Calgary, Alta.) 1 w.

Fort Fraser—CBCB-TV-2, Ch. 6, CBC (CKPG-TV, Prince George) 20 w.

Fort Nelson—CBUGT, Ch. 8, CBC (CBUT, Vancouver, via satellite) 30 w.

Fort St. James—CFSJ-TV-1, Ch. 10, Fort St. James TV Society (CHAN-TV, Vancouver) 5.6 w.

Fort St. James—CBCB-TV-3, Ch. 7, CBC (CKPG-TV, Prince George) 5 w.

Fort St. James—CFFS-TV, Ch. 3, Fort St. James TV Society (CIFG-TV, Prince George) 10 w.

Fort St. John—CBCD-TV-3, Ch. 9, CBC (CJDC-TV, Dawson Creek) 100 w.

Fort St. John—CFPV-TV-1, Ch. 2, Second Signal TV Society (CFRN-TV, Edmonton) 146 w.

Fountain—CFDF-TV-1, Ch. 5, Camelsfoot TV Assn. (CHAN-TV, Vancouver) 32 w.

- Fraser Lake**—CFLL-TV-1, Ch. 9, Fraser Lake & District Rebroadcasting Society (CHAN-TV, Vancouver) 10 w.
- Fruitvale/Montrose**—CUBAT-3, Ch. 9, CBC (CUBAT, Trail) 5 w.
- Glacier Camp**—CHRP-TV-3, Ch. 11, Dept. of Indian & Northern Affairs (CHAN-TV, Vancouver) 1 w.
- Glacier Camp**—CHRP-TV-4, Ch. 13, Rogers Pass Community TV Assn. (CHBC-TV, Kelowna) 5 w.
- Glenannan**—New, Ch. 3, Fraser Lake & District Rebroadcasting Society (CFIG-TV, Prince George) 5 w.
- Gold Bridge**—CJGB-TV-1, Ch. 6, Bridge River Community Recreational Society (CHAN-TV, Vancouver) 5 w.
- Gold Bridge**—CJFB-TV-2, Ch. 3, Bridge River Community Recreational Society (CFJC-TV, Kamloops) 5 w.
- Golden**—CBUBT-2, Ch. 13, CBC (CBUBT-6, Spillimacheen) 11.4 w.
- Gold River**—CBUT-12, Ch. 7, CBC (CBUT, Vancouver, via satellite) 10 w.
- Gold River**—CJGR-TV-3, Ch. 2, Gold River TV Assn. (CHAN-TV, Vancouver) 10 w.
- Grand Forks**—CBUT-37, Ch. 5, CBC (CBUT-30, Phoenix) 8.9 w.
- Grand Forks**—CKSR-TV-1, Ch. 7, BCTV (CHAN-TV, Vancouver) 10 w.
- Granisle (Snowshoe Island)**—CHTL-TV-2, Ch. 6, Fulton River Recreation Commission (CFTK-TV, Terrace) 5 w.
- Granisle**—CIGR-TV-1, Ch. 7, Granisle TV Society (CHAN-TV, Vancouver) 1 w.
- Greenwood**—CBUT-31, Ch. 31, CBC (CBUT-30, Phoenix) 10 w.
- Gribbell Island/Hartley**—CFGI-TV-1, Ch. 12, Skeena Broadcasters Ltd. (CFTK-TV, Terrace) 5 w.
- Hagensborg**—CBUIT-4, Ch. 11, CBC (CBUT, Vancouver, via satellite) 10 w.
- Harrison Hot Springs**—CBUT-23, Ch. 13, CBC (CBUT-25, Chilliwack) 10 w.
- Hendrix Lake**—CIHL-TV, Ch. 12, Hendrix Lake TV Society (CHAN-TV, Vancouver) 8.4 w.
- Hixon**—CKPG-TV-1, Ch. 10, CKPG Television Ltd. (CKPG-TV, Prince George) 10 w.
- Holberg**—CBUT-21, Ch. 2, CBC (CBUT-19, Port Hardy) 10 w.
- Holberg**—CFKY-TV-1, Ch. 4, The West Quatsino Radio & TV Society (CHEK-TV, Victoria) 5 w.
- Holberg**—CFSH-TV-1, Ch. 8, Canadian Forces Station (CHEK-TV, Victoria) 5 w.
- Hope**—CBUT-6, Ch. 9, CBC (CBUT-26, Ruby Creek) 10 w.
- Houston**—CBCH-TV-1, Ch. 2, CBC (CFTK-TV, Terrace) 100 w.
- Houston**—CFHO-TV, Ch. 8, Houston-Smithers Rebroadcasting Society (CFIG-TV, Prince George) 10 w.
- Hudson Bay Mountain**—CFTK-TV-11, Ch. 7, Skeena Bcstrs. Ltd. (CFTK-TV, Terrace) 1-kw.
- Hudson Hope**—CJDC-TV-1, Ch. 11, (CJDC-TV, Dawson Creek) 1-kw.
- Invermere**—CBUBT-3, Ch. 2, CBC (CBUBT-1, Canal Flats) 5 w.
- Invermere**—CFWL-TV-1, Ch. 6, Invermere District TV Co. Ltd. (CFCN-TV, Calgary) 5 w.
- Jubilee Mountain**—CFWL-TV-2, Ch. 8, Invermere District TV Co. Ltd. (CFWL-TV-1, Invermere) 5 w.
- Kamloops**—CUBFT-2, Ch. 50, CBC (CUBFT, Vancouver) 200-kw.
- Kamloops**—CHKM-TV, Ch. 6, British Columbia TV Bcstg. System Ltd. (CHAN-TV, Vancouver) 4-kw.
- Kelowna**—CUBFT-1, Ch. 21, CBC (CUBFT, Vancouver) 200 w.
- Kelowna**—CHKL-TV, Ch. 5, BCTV (CHAN-TV, Vancouver) 4-kw.
- Kemano**—CFKE-TV-5, Ch. 13, Nanika Cultural Society (CBC English network) 10 w.
- Keremeos**—CHKC-TV-1, Ch. 9, Keremeos-Cawston TV Society (CHBC-TV, Kelowna) 5 w.
- Kildala Arm**—CFKE-TV-1, Ch. 7, Nanika Cultural Society (CFTK-TV, Terrace) 1 w.
- Kincolith**—CKPI-TV-1, Kincolith Band Council Developments Ltd. (CFTK-TV, Terrace).
- King Island**—CHVT-TV-1, Ch. 9, Bella Coola Valley TV Society (CFTK-TV, Terrace) 5 w.
- Kitimat**—CUBFT-7, Ch. 8, CBC (CUBFT-3, Terrace) 10 w.
- Kitwancool**—CHKI-TV-1, Ch. 10, Vernon Smith (CFTK-TV, Terrace) 1 w.
- Kitwanga**—New, Ch. 11, Kitwanga Community Assn. (CFTK-TV, Terrace) 5 w.
- Kitwanga**—CHKI-TV, Ch. 6, Vernon Smith (CFTK-TV, Terrace) 5 w.
- Klentu**—CFKK-TV-1, Ch. 2, Klentu TV Society (CFTK-TV, Terrace) 5 w.
- Kwatna Bay**—CKKB-TV-1, Ch. 12, Allison Logging Co. Ltd. (CFTK-TV-8, Terrace) 5 w.
- Lalakata Point**—CFSB-TV-1, Ch. 11, South Bentinck & District TV Society (CFTK-TV, Terrace) 5 w.
- Legate Creek**—CFCC-TV-1, Ch. 7, Kitwanga Community Assn. (CFTK-TV Terrace) 5 w.
- Lillooet**—CFDF-TV-2, Ch. 13, Camelsfoot TV Assn. (CHAN-TV, Vancouver) 5 w.
- Lillooet**—CFMZ-TV-1, Ch. 2, Lillooet & District TV Assn. (CFJC-TV, Kamloops) 5 w.
- Lillooet**—CILY-TV-1, Ch. 8, Lytton & District TV Assoc. (CHAN-TV, Vancouver).
- Logan Lake**—CHLK-TV-2, Ch. 13, Logan Lake Recreational Society (CHAN-TV, Vancouver) 5 w.
- Logan Lake**—CHLK-TV-1, Ch. 11, Logan Lake Recreational Society (CHBC-TV, Kelowna) 5 w.
- Loos**—CUBHT-2, Ch. 6, CBC (CUBHT-1, Purden) 5 w.
- Louise Island**—CFBA-TV-1, Ch. 3, Beattie Anchorage Community Assn. (CFTK-TV, Terrace) 5 w.
- Lumby**—CHID-TV-1, Ch. 4, Lumby & District TV Assn. (CHBC-TV, Kelowna) 5 w.
- Lumby**—CHID-TV-2, Ch. 9, Lumby & District TV Assn. (CHAN-TV, Vancouver) 10 w.
- Lytton**—CILY-TV-2, Ch. 8, Lytton & District TV Assn. (CHAN-TV, Vancouver) 10 w.
- Lytton**—CHWS-TV-1, Ch. 11, Lytton & District TV Assn. (CFJC-TV, Kamloops) 10 w.
- Mabel Lake**—CHPP-TV-1, Ch. 8, Kingfisher Community Club (CHBC-TV, Kelowna) 5 w.
- Mabel Lake/Hupel**—CHPL-TV-1, Ch. 13, Kingfisher Community Club (CHAN-TV, Vancouver) 10 w.
- MacKenzie**—CIMK-TV-1, Ch. 9, MacKenzie Communications Committee (CHAN-TV, Vancouver) 10 w.
- MacKenzie**—CKPG-TV-4, Ch. 6, CKPG TV Ltd. (CKPG-TV, Prince George) 8.9 w.

Canadian TV Stations

BRITISH COLUMBIA—(Continued)

Maderia Park—CBUT-36, Ch. 31, CBC (CBUT-35, Sechelt) 100 w.

Malakwa—CFFI-TV-1, Ch. 4, Malakwa Farmers' Institute (CHBC-TV, Kelowna) 5 w.

Malakwa—CFFI-TV-2, Ch. 11, Malakwa Farmers' Institute (CHAN-TV, Vancouver) 34 w.

Martin Bay—CHMB-TV, Ch. 13, Ocean Falls Communications Society (CFOF-TV, Ocean Falls) 2 w.

McBride—New, Ch. 12, North Thompson Yellowhead TV Assn. (CHAN-TV, Vancouver) 5 w.

McBride—CBUHT-3, Ch. 2, CBC (CBUHT-2, Loos) 5 w.

McClure—New, Ch. 3, Barriere-Little Fort District TV Improvement Society (CFJC-TV, Kamloops) 10 w.

Merritt—CFJC-TV-3, Ch. 8, Inland Bcstrs. (1969) Ltd. (CFJC-TV, Kamloops) 5-kw.

Mica Creek—CHMC-TV-1, Ch. 7, Mica Creek Community TV Assn. (CHAN-TV, Vancouver) 11 w.

Mica Creek—CHMC-TV-2, Ch. 4, Mica Creek Community TV Assn. (CHAN-TV, Vancouver) 66 w.

Mica Creek—CFZQ-TV-1, Ch. 9, Mica Creek Community Club (CHBC-TV, Kelowna) 5 w.

Mica Creek Village—CFZQ-TV-2, Ch. 5, Mica Creek Community Club (CHBC-TV, Kelowna) 5 w.

Midway—CBUT-32, Ch. 7, CBC (CBUT-30, Phoenix) 10 w.

Mission Ridge—CFJC-TV-17, Ch. 5, Howard F. Johnston (CFJC-TV-4, Clinton) 62 w.

Monte Lake—CJML-TV-1, Ch. 8, The Monte Lake TV Satellite Assn. (CFJC-TV, Kamloops) 5 w.

Morictown—CBCH-TV-4, Ch. 4, CBC (CBCH-TV-3, Smithers) 10 w.

Mt. Begbie—CHRP-TV-2, Ch. 9, Rogers Pass Community TV Assn. (CHBC-TV, Kelowna) 5 w.

Mt. Dolly—CKHF-TV-2, Ch. 11, Stewart Community Club (CFTK-TV, Terrace) 5 w.

Mt. Dubose—CFKE-TV-3, Ch. 9, Nanika Cultural Society (CFTK-TV, Terrace) 1 w.

Mt. Hamilton—CFHM-TV-1, Ch. 7, Hamilton Mountain Community TV & Recreation Assn. (CFJC-TV, Kamloops) 5 w.

Mt. Hamilton—CFHM-TV-2, Ch. 9, Hamilton Mountain Community TV & Recreation Assn. (CHAN-TV, Vancouver) 10 w.

Mt. McDonald—CBUT-27, Ch. 59, CBC (CBUT, Vancouver) 10 w.

Mt. Poole—CHQC-TV-1, Ch. 4, Sandspit & District TV Society (CFTK-TV, Terrace) 5 w.

Mt. Timothy—CFJC-TV-6, Ch. 5, Inland Bcstrs. (1969) Ltd. (CFJC-TV, Kamloops) 980 w.

Moyle—CBUBT-14, Ch. 6, CBC (CBUBT-7, Cranbrook) 5 w.

Moyle & Creston—CKVS-TV-1, Ch. 5, Kootenay Valley TV Society (CFAC-TV-7, Lethbridge) 5 w.

Naden Harbour—New, Ch. 10, CBC (CFTK-TV, Terrace) 1 w.

Nakusp—CJNP-TV-1, Ch. 2, Arrow Lakes TV Society (CHBC-TV, Kelowna) 5 w.

Nakusp—CJNP-TV-2, Ch. 4, Arrow Lakes TV Society (KXLY-TV, Spokane) 0.033 w.

Nakusp—CJNP-TV-3, Ch. 7, Arrow Lakes TV Society (CHAN-TV, Vancouver) 2.75 w.

Narrows Inlet—CHNI-TV, Ch. 10, BCFP TV Society (CHEK-TV, Victoria) 1 w.

Natal—CBUBT-10, Ch. 11, CBC (CBUBT-9, Fernie) 100 w.

Nelson—CKTN-TV-3, Ch. 3, B.C. TV Bcstg. System Ltd. (CHAN-TV, Vancouver) 330 w.

Nelson—CBUCT, Ch. 9, CBC (CBUT, Vancouver) 200 w.

Newcastle Ridge—CFKB-TV-1, Ch. 7, Alert Bay & District TV Society (CHEK-TV, Victoria) 5 w.

New Denver—CBUCT-6, Ch. 17, CBC (CBUCT, Nelson) 100 w.

New Denver—CHSL-TV-1, Ch. 6, New Denver-Silverton Cooperative TV Society (KREM-TV, Spokane) 5 w.

New Denver/Silverton—CHJV-TV, Ch. 13, New Denver-Silverton Cooperative TV Society (CHKL-TV, Kelowna) 1 w.

Nimpkish—CBUT-15, Ch. 5, CBC (CBUT-13, Woss Camp) 8.9 w.

Nimpkish—CFNV-TV-2, Ch. 6, Nimpkish Valley TV Society (CHEK-TV, Victoria) 5 w.

Nine Mile Mountain—CFST-TV-1, Ch. 9, Skeena TV Assn. (CFTK-TV, Terrace) 5 w.

Ocean Falls—CFOF-TV, Ch. 2, Ocean Falls Communications Society (CBUT, Vancouver) 5 w.

Ocean Falls—CFTK-TV-9, Ch. 2, Skeena Bcstrs. Ltd. (CFTK-TV, Terrace) 76 w.

Olalla—CHKC-TV-2, Ch. 6, Keremeos-Cawston TV Society (CHBC-TV, Kelowna) 5 w.

Olalla—CHKC-TV-5, Ch. 11, Keremeos-Cawston TV Society (CHAN-TV, Vancouver) 10 w.

Oliver/Osoyoos—CKKM-TV, Ch. 3, BCTV (CHAN-TV, Vancouver) 930 w.

Oliver/Osoyoos—CHBC-TV-3, Ch. 8, Okanagan Valley TV Co. Ltd. (CHBC-TV, Kelowna) 100 w.

100 Mile House—CITM-TV, Ch. 3, BCTV (CHAN-TV, Vancouver) 72 w.

Ottertail—CBUBT-12, Ch. 53, CBC (CBUBT-11, Palliser) 5 w.

Palliser—CBUBT-11, Ch. 40, CBC (CBUBT-2, Golden) 6 w.

Passmore—CHMS-TV-2, Ch. 7, Mount Sentinel TV Cooperative (KXLY-TV, Spokane) 5 w.

Pavillon Lake—New, Ch. 7, Pavilion Lake Residents & Property Owners Assn. (CHKM-TV, Kamloops) 0.053 w.

Peachland—CIPL-TV, Ch. 9, Harold J. Williamson (CHAN-TV, Vancouver) 10 w.

Peachland—CHPT-TV-1, Ch. 4, Harold J. Williamson (CHBC-TV, Kelowna) 5 w.

Pearse Island—CKPI-TV-1, Ch. 4, Kincolith Band Council Development Ltd. (CFTK-TV, Terrace) 5 w.

Pemberton—CHPV-TV-1, Ch. 9, Pemberton TV Society (CHEK-TV, Victoria) 2 w.

Pemberton—CBUPT, Ch. 4, CBC (CBUT, Vancouver, via satellite) 4 w.

Penticton—CHBC-TV-1, Ch. 13, Okanagan Valley TV Co. Ltd. (CHBC-TV, Kelowna) 300 w.

Penticton—CHKL-TV-1, Ch. 10, BCTV (CHAN-TV, Vancouver) 1.08-kw.

Phoenix—CBUT-30, Ch. 15, CBC (CBUT, Vancouver) 100 w.

Pine Valley (Williams Lake)—CFJC-TV-18, Ch. 2, Inland Bcstrs. (1969) Ltd. (CFJC-TV, Kamloops) 5-kw.

- Pitt River**—CIPT-TV, Ch. 10, BCFP TV Society (CHEK-TV, Victoria) 1 w.
- Port Alberni**—CBUT-3, Ch. 4, CBC (CBUT, Vancouver) 10 w.
- Port Alberni**—CHEK-TV-3, Ch. 11, BCTV (CHEK-TV, Victoria) 5 w.
- Port Alice**—CBUT-17, Ch. 10, CBC (CBUT-16, Alert Bay) 8.9 w.
- Port Alice**—CKPA-TV-1, Ch. 2, H. V. Hartford (CHEK-TV, Victoria) 14 w.
- Port Alice**—CKPA-TV-2, Ch. 7, Rayonier Canada (CHEK-TV, Victoria) 10 w.
- Port Hardy**—CBUT-19, Ch. 6, CBC (CBUT-1, Courtenay) 20 w.
- Port Hardy**—CFKB-TV-3, Ch. 3, Alert Bay & District TV Society (CHEK-TV, Victoria) 5 w.
- Port McNeill**—CBUT-18, Ch. 2, CBC (CBUT-16, Alert Bay) 8.9 w.
- Port Renfrew**—CJTV-TV-1, Ch. 11, Port Renfrew Community Assn. (CHAN-TV, Vancouver) 5 w.
- Pouce Coupe**—CBCD-TV-1, Ch. 7, CBC (CJDC-TV, Dawson Creek) 10 w.
- Prince George**—CBUFT-4, Ch. 4, CBC (CBUFT, Vancouver) 20 w.
- Prince George**—CIFG-TV, Ch. 12, British Columbia TV Bcstg. System Ltd. (CHAN-TV, Vancouver) 1.9-kw.
- Prince Rupert**—CFTK-TV-1, Ch. 6, Skeena Broadcasters Ltd. (CFTK-TV, Terrace) 1.25-kw.
- Princeton**—CHGP-TV-1, Ch. 5, Princeton TV Ltd. (CHKL-TV, Kelowna) 5 w.
- Princeton**—CHNJ-TV-1, Ch. 11, Princeton TV Ltd. (CHAN-TV, Vancouver) 5 w.
- Pritchard**—CHKM-TV-1, Ch. 9, BCTV (CHAN-TV, Vancouver) 7.25 w.
- Pritchard**—CFJC-TV-19, Ch. 2, Inland Bcstrs. (1969) Ltd. (CFJC-TV, Kamloops) 2-kw.
- Promontory Mountain**—CFJC-TV-12, Ch. 10, Inland Bcstrs. (1969) Ltd. (CFJC-TV, Kamloops) 5-kw.
- Puntzi**—CKPM-TV-1, Ch. 2, Puntzi TV Assn. (CHAN-TV, Vancouver) 10 w.
- Purden**—CBUHT-1, Ch. 10, CBC (CUBHT, Tabor Mountain) 5 w.
- Quesnel**—CFJC-TV-11, Ch. 7, Inland Bcstrs. (1969) Ltd. (CFJC-TV, Kamloops) 5-kw.
- Quesnel**—CITM-TV-2, Ch. 8, British Columbia TV Bcstg. System Ltd. (CHAN-TV, Vancouver) 32 w.
- Quesnel**—CKPG-TV-5, Ch. 13, CKPG TV Ltd. (CKPG-TV, Prince George) 8.9 w.
- Radium Hot Springs**—CBUBT-5, Ch. 77, CBC (CBUBT-1, Canal Flats) 10 w.
- Revelstoke/Begbie**—CHRP-TV-2, Ch. 9, Dept. of Indian & Northern Affairs (CHBC-TV Kelowna) 10 w.
- Revelstoke/Begbie**—CHRP-TV-1, Ch. 7, Dept. of Indian & Northern Affairs (CHAN-TV, Vancouver) 10 w.
- Rimrock**—CKRR-TV-1, Ch. 9, Alexandria Community Hall Society (CFJC-TV-6, Mt. Timothy) 5 w.
- Rimrock**—CKRR-TV-2, Ch. 11, E. J. Bourdon (CITM-TV, 100 Mile House) 5 w.
- River Jordan**—CHEK-TV-2, Ch. 11, BCTV (CHEK-TV, Victoria) 10 w.
- Rock Creek**—CBUT-33, Ch. 33, CBC (CBUT-32, Midway) 10 w.
- Ruby Creek**—CBUT-26, Ch. 25, CBC (CBUT-25, Chilliwack) 10 w.
- Salmo**—CBUAT-5, Ch. 10, CBC (CBUAT-4, Erie) 10 w.
- Salmon Arm**—CFSA-TV-1, Ch. 13, Salmon Arm & District Chamber of Commerce (CHAN-TV, Vancouver) 40 w.
- Salmon Arm**—CHBC-TV-4, Ch. 9 Okanagan Valley TV Co. Ltd. (CHBC-TV-5, Grinrod) 199 w.
- Sandspit/Queen Charlotte**—See Mt. Poole.
- San Josef/CFS Holberg**—CFSH-TV-1, Ch. 8, Lt. Col. W. J. Read (CHEK-TV, Victoria) 1 w.
- San Josef/CFS Holberg**—CFHH-TV, Ch. 13, Lt. Col. C. G. Harvey-Clark (CBUT, Vancouver) 1 w.
- Santa Rosa**—CKSR-TV, Ch. 83, BCTV (CHAN-TV, Vancouver) 10-kw.
- Savona**—CFSC-TV-1, Ch. 13, Savona Community Assn. (CHAN-TV, Vancouver) 4.4 w.
- Savona**—CFSC-TV-2, Ch. 8, Savona Community Assn. (CFJC-TV, Kamloops) 5 w.
- Sayward**—CBUT-10, Ch. 4, CBC (CBUT, Vancouver, via satellite) 10 w.
- Sechelt**—CBUT-35, Ch. 19, CBC (CBUT-4, Bowen Island) 100 w.
- Shalath**—CJBT-TV-1, Ch. 11, Bridge River Community Recreational Society (CHAN-TV, Vancouver) 10 w.
- Shalath**—CJBT-TV-2, Ch. 5, Bridge River Community Recreational Society (CFJC-TV Kamloops) 5 w.
- Silver River**—New, Ch. 7, BCFP TV Society (CBUT, Vancouver) 1 w.
- Sixteen Mile House**—CHCS-TV-1, Ch. 7, Sixteen Mile TV Society (CHAN-TV, Vancouver) 10 w.
- Skaha Lake**—CHBC-TV-7, Ch. 7, Okanagan Valley TV Co. Ltd. (CHBC-TV, Kelowna) 5-kw.
- Slocan**—CBUCT-5, Ch. 39, CBC (CBUCT-3, Winlaw) 4 w.
- Smithers**—CBCH-TV-3, Ch. 5, CBC (CBCH-TV-1, Houston) 20 w.
- Smithers**—CFHO-TV-1, Ch. 13, Houston-Smithers Rebroadcasting Society (CIFG-TV, Prince George) 10 w.
- Soda Creek**—CKSC-TV-1, Ch. 4, McLeese Lake Recreation Commission (CFJC-TV-6, Mt. Timothy) 1 w.
- Soda Creek**—CKSC-TV-2, Ch. 10, McLeese Lake Recreation Commission (CHAN-TV, Vancouver) 1 w.
- Sointula**—CFKB-TV-4, Ch. 5, Alert Bay & District TV Society (CHEK-TV, Victoria) 5 w.
- Sooke**—CBUT-28, Ch. 3, CBC (CBUT-27, Mt. McDonald) 10 w.
- South Bentinck Arm**—CFSB-TV-2, Ch. 13, South Bentinck & District TV Society (CFSB-TV-1, Lalakata Point) 5 w.
- Sparwood**—CFCN-TV-11, Ch. 6, CFCN-TV (CFCN-TV, Calgary, Alta.).
- Spences Bridge**—CJNA-TV-1, Ch. 3, Spences Bridge Community Club (CFJC-TV, Kamloops) 5 w.
- Spences Bridge**—CJNA-TV-2, Ch. 7, Spences Bridge Community Club (CHAN-TV, Vancouver) 35 w.
- Spences Bridge**—New, Ch. 9, Spences Bridge Community Club (CBC Northern Service) 10 w.
- Spillimacheen**—CBUBT-6, Ch. 69, CBC (CBUBT-5, Radium Hot Springs) 10 w.
- Squamish**—CBUT-5, Ch. 11, CBC (CBUT-4, Bowen Island) 5 w.
- Squamish**—CHAN-TV-3, Ch. 7, British Columbia TV Bcstg. System Ltd. (CHAN-TV, Vancouver) 5 w.
- Tabor Mountain**—CUBHT, Ch. 78, CBC (CBUT, Vancouver) 5 w.
- Taghum**—CKTN-TV-2, Ch. 23, BCTV (CHAN-TV, Vancouver) 10 w.

Canadian TV Stations

BRITISH COLUMBIA—(Continued)

Tahsis—CBUT-14, Ch. 9, CBC (CBUT-13, Woss Camp) 1 w.

Tasu—CFAL-TV-1, Ch. 11, Tasu TV Society (CFTK-TV-1, Prince Rupert) 5 w.

Tatla Lake—CIAL-TV-2, Ch. 9, Anahim Lake Community Assn. (CHAN-TV, Vancouver) 10 w.

Tatla Lake—New, Ch. 11, Anahim Lake Community Assn. (CFJC-TV, Kamloops) 1 w.

Taylor—CBCD-TV-4, Ch. 12, CBC (CBCD-TV-3, Fort St. John) 10 w.

Terrace—CBUFT-3, Ch. 11, CBC (CUBFT, Vancouver) 500 w.

Tete Jaune—CBUHT-4, Ch. 10, CBC (CUBHT-3, McBride) 1 w.

Tofino—CBUT-22, Ch. 10, CBC (CBUT-7, Ucluelet) 8.93 w.

Topley Landing (Shoulder Mtn.)—CHTL-TV-1, Ch. 9, Fulton River Recreation Commission (CFTK-TV, Terrace) 1-kw.

Topley Landing—CIGR-TV, Ch. 11, Granisle TV Society (CHAN-TV, Vancouver) 10 w.

Trail—CBUAT-6, Ch. 52, CBC (CBUT, Vancouver) 10 w.

Trail—CBUAT, Ch. 11, CBC (CBUT, Vancouver) 2-kw.

Trail-Rosland—CKTN-TV, Ch. 8, BCTV (CHAN-TV, Vancouver) 4.4-kw.

TV Mountain—CFKE-TV-2, Ch. 5, Nanika Cultural Society (CFTK-TV, Terrace) 5 w.

Ucluelet—CBUT-7, Ch. 7, CBC (CBUT, Vancouver) 5 w.

Ucluelet—CKUP-TV-1, Ch. 9, West Coast Community TV Assn. (CHEK-TV, Victoria) 5 w.

Valemount—CUBHT-5, Ch. 6, CBC (CUBHT-4, Tete Jaune) 1 w.

Valemount—New, Ch. 8, North Thompson Yellowhead TV Assn. (CHAN-TV, Vancouver) 10 w.

Vanderhoof—CKIN-TV-1, Ch. 8, Kinsmen Club of Vanderhoof (CHAN-TV, Vancouver) 5 w.

Vanderhoof—CBCB-TV-1, Ch. 18, CBC (CBCB-TV-2, Fort Fraser) 10 w.

Vavenby—New, Ch. 13, Vavenby Community Club & Recreation Commission (CFJC-TV, Kamloops) 10 w.

Vavenby—CKVA-TV-1, Ch. 8, Vavenby Community Club (CHAN-TV, Vancouver) 0.56 w.

Vernon—CHKL-TV-2, Ch. 12, BCTV (CHAN-TV, Vancouver) 564 w.

Vernon—CHBC-TV-2, Ch. 7, Okanagan Valley TV Co. Ltd. (CHBC-TV, Kelowna) 310 w.

Wakeman Sound—New, Ch. 7, BCFP TV Society (CHEK-TV, Victoria) 1 w.

Wakeman Sound—New, Ch. 9, BCFP TV Society (CBUT, Vancouver) 1 w.

Wells/Barkerville—CKWB-TV, Ch. 11, Wells TV Committee (CHAN-TV, Vancouver) 10 w.

Whistler—CJWM-TV, Ch. 21, Whistler Mountain TV Society (CKVU-TV, Vancouver) under 1 w.

Whistler—CUBWT, Ch. 13, CBC (CBUT, Vancouver, via satellite) 100 w.

Williams Lake—CFJC-TV-5, Ch. 8, Inland Bcstrs. (1969) Ltd. (CFJC-TV, Kamloops) 5-kw.

Williams Lake—CITM-TV-1, Ch. 13, BCTV (CHAN-TV, Vancouver) 32 w.

Winlaw—CBUCT-3, Ch. 12, CBC (CUBCT Nelson) 10 w.

Wokas Lake—CBUT-11, Ch. 60, CBC (CBUT-9, Campbell River) 10 w.

Wokas Lake—CJGR-TV-2, Ch. 11, Gold River TV Assn. (CHAN-TV, Vancouver) 10 w.

Woss Camp—CBUT-13, Ch. 12, CBC (CBUT-1, Courtenay) 100 w.

Yale—CHYT-TV-1, Ch. 4, The Yale Ratepayers Assn. (CBUT, Vancouver) 5 w.

MANITOBA

CKX-TV Brandon (Ch. 5)

(Repeated by CKX-TV-1, Birtle-Foxwarren; CKX-TV-3, McCreary; CKX-TV-2, Melita, all Man.)

Network Service: CBC.

Licensee: Western Manitoba Bcstrs. Ltd., 2940 Victoria Ave., Brandon, Man. R7B 0N2.

Studio: 2940 Victoria Ave.

Telephone: 204-728-1150. **Telex:** 07-502716.

Technical Facilities: Channel No. 5 (76-82 MHz). Authorized power: 100-kw visual, 49.1-kw aural. Antenna: 1254-ft. above av. terrain, 1335-ft. above ground, 2651-ft. above sea level, lat. 49° 44' 33", long. 100° 07' 84".

Transmitter: 12-mi. S of Brandon.

News Service: Broadcast News.

AM Affiliate: CKX, 50-kw, 1150 kHz (CBC).

Began Operation: Jan. 28, 1955.

Represented (sales) by All-Canada Radio & Television Ltd.

Personnel:

Stuart Craig, president & managing director.
Albert Trottier, sales manager.
Lawrence Dubois, engineer.

Highest 30 Sec. Rate: \$90.

BBM Weekly Reach (Spring 1984): 146,000

CBWT Winnipeg (Ch. 6)

English Outlet

(Repeated by CBWST, Baldy Mountain; CHFC-TV, Churchill; CBWNT, Cross Lake; CBWDT, Dryden; CBWGT-2, Fairford; CBWBT, Flin Flon; CBWCT, Fort Frances; CBWAT, Kenora; CBWT-2, Lac du Bonnet; CBWOT, Norway House; CBWT-3, Piney; CBWET, Red Lake; CBWIT, The Pas; CBWTT, Thompson; 33 others).

Network Service: CBC.

Licensee: Canadian Bcstg. Corp., 1500 Bronson Ave., Ottawa, Ont.

Studio: 541 Portage Ave., Box 160, Winnipeg, Man. R3C 2H1.

Office: 491 Portage Ave., 8th Floor, Winnipeg.

Telephone: 204-775-8351. **Telex:** 07-57780.

TV & Cable Factbook No. 53

Technical Facilities: Channel No. 6 (82-88 MHz). Authorized power: 100-kw visual, 12-kw aural. Antenna: 1027-ft. above av. terrain, 1064-ft. above ground, 1849-ft. above sea level, lat. 49° 46' 15", long. 97° 30' 35".

Transmitter: 6-mi. E of Starbuck, Man. on Hwy. 2.

AM Affiliate: CBW, 50-kw, 990 kHz.

FM Affiliate: CBW-FM, 354-kw, 98.3 MHz (Ch. 252).

Began Operation: May 31, 1954.

Represented (sales) by CBC National Selective Sales (Canada); Canadian Standard Broadcast Sales (U.S.).

Personnel:

Don Ferguson, director for the Prairie Provinces.
C. Liebrock, sales manager.
Peter Robertson, regional engineer.
N. Cowan, public relations manager.
Marv Ternoch, director of TV.
J. Lyttle, TV production manager.
A. Kellner, manager, TV film service.
H. Decuyper, manager, TV technical services.

Highest 30 Sec. Rate(Oct. 1, 1984): \$870.

BBM Weekly Reach (Spring 1984): 870,000

CBWFT
Winnipeg
(Ch. 3)

French Outlet

(Repeated by CBWFT-6, Pine Falls, Man. & 6 others)

Network Service: CBC (French).

Licensee: Canadian Bcstg. Corp., 1500 Bronson Ave., Ottawa, Ont.

Technical Facilities: Channel No. 3 (60-66 MHz). Authorized power: 59-kw visual, 7.37-kw aural. Antenna: 930-ft. above av. terrain, 1064-ft. above ground, 1849-ft. above sea level, lat. 49° 46' 15", long. 97° 30' 35".

Transmitter: Hwy. 2 near Starbuck, Man.

Studio: 541 Portage Ave., Box 160 R3C 2H1.

Telephone: 204-775-8351. **Telex:** 07-57780.

Represented (sales) by CBC National Selective Sales (Canada); Canadian Standard Broadcast Sales Inc. (U.S.).

AM Affiliate: CKSB, St. Boniface, 10-kw, 1050 kHz.

Began Operation: April 24, 1960.

Personnel:

Maxime Desaulniers, director of French services, Manitoba.
Maryse Lairot, public relations officer.
G. Massicotte, news supervisor.
Bernard Turenne, TV director.
Marie Benoist-Martin, radio director.

Rates: No rate card available; carries network commercials.

BBM Weekly Reach (Spring 1984): 49,000

CKND-TV
Winnipeg
(Ch. 9)

(Repeated by CKND-TV-2, Basswood, Man.)

1985 Edition

Network Service: Independent.

Licensee: CanWest Broadcasting Ltd., 603 St. Mary's Rd., Box 60, Winnipeg, Man. R2M 4A5.

Technical Facilities: Channel No. 9 (186-192 MHz). Authorized power: 325-kw visual, 48.75-kw aural. Antenna: 907-ft. above av. terrain, 1064-ft. above ground, 785-ft. above sea level, lat. 49° 46' 15", long. 97° 30' 35".

Transmitter: 4.5-mi. E of Starbuck, Man.

Telephone: 204-233-3304. **Telex:** 07-55270.

Studio: 603 St. Mary's Rd.

Ownership: CanWest Bcstg. Ltd.

Began Operation: Aug. 31, 1975.

Represented (sales) by CanVideo Television Sales (Toronto & Montreal); Metro Marketing West (Vancouver & western U.S.); Brydson Spot Sales Inc. (eastern U.S.).

Personnel:

D. C. Brinton, president & chief executive officer.
Peter M. Liba, executive vice president & station manager.
Bryan Zilkey, general sales manager.
Elaine Ali, business manager.
Don Hornby, operations manager.
Al Bleichert, production manager.
Robert Hall, chief engineer.
Stan Thomas, program manager.
Andy Arnot, news director.

Highest 30 Sec. Rate: \$1100.

BBM Weekly Reach (Spring 1984): 852,000

CKY-TV
Winnipeg
(Ch.7)

(Repeated by CKYB-TV, Brandon; CKYD-TV, Dauphin; CKYA-TV, Fisher Branch; CKYF-TV, Flin Flon; CKYS-TV, Snow Lake; CKYP-TV, The Pas; CKYT-TV, Thompson, all Man.)

Network Service: CTV.

Licensee: Moffat Communications Limited, Polo Park, Winnipeg, Man. R3G CL7.

Studio: Polo Park.

Telephone: 204-775-0371. **Telex:** 07-57745.

Technical Facilities: Channel No. 7 (174-180 MHz). Authorized power: 325-kw visual, 65-kw aural. Antenna: 1003-ft. above av. terrain, 1003-ft. above ground, 1778-ft. above sea level, lat. 49° 34' 46", long. 97° 10' 17".

Transmitter: St. Agathe.

News Service: Broadcast News.

Ownership: Moffat Communications Limited.

Began Operation: Nov. 12, 1960.

Represented (sales) by Alexander, Pearson & Dawson Inc. (Canada); All-Canada Radio & Television Ltd. (U.S.).

Personnel:

R. L. Moffat, president.
W. A. Davis, vice president, finance & treasurer.
J. S. Purvis, general manager.
I. M. Lillie, general sales manager.
L. Tisch, engineering director.
J. C. Armstrong, program manager.
J. S. Gibson, operations manager.

Canadian TV Stations

MANITOBA—(Continued)

S. Fawcett, director of news & current affairs.

Highest 30 Sec. Rate: \$538.

BBM Weekly Reach (Spring 1984): 879,000

REPEATER STATIONS

Basswood—CKND-TV-2, Ch. 2, CanWest Bcstg. Ltd. (CKND-TV, Winnipeg) 100-kw.

Birtle-Foxwarren—CKX-TV-1, Ch. 11, Western Manitoba Bcstrs. Ltd. (CKX-TV, Brandon) 92-kw.

Brandon—CBWFT-10, Ch. 21, CBC (CBWFT, Winnipeg) 1-kw.

Brandon—CKYB-TV, Ch. 4, Relay Communications Ltd. (CKY-TV, Winnipeg) 100-kw.

Brochet—CBDE-TV, Ch. 9, CBC (CBNT, St. John's, Nfld., via satellite) 10 w.

Churchill—CHFC-TV, Ch. 8, CBC (CBWT, Winnipeg) 8.9 w.

Cormorant—CICM-TV-1, Ch. 4, Cormorant TV Assn. (CBWIT, The Pas) 5 w.

Cross Lake—CBWNT, Ch. 12, CBC (CBWT, Winnipeg) 8.9 w.

Dauphin—CBWST, Ch. 8, CBC (CBWT, Winnipeg).

Dauphin—CKYD-TV, Ch. 12, Relay Communications Ltd. (CKY-TV, Winnipeg) 63-kw.

Easterville—CBWHT-2, Ch. 11, CBC (CBWHT-1, Grand Rapids) 8.9 w.

Fairford—CBWGT-2, Ch. 7, CBC (CBWT, Winnipeg) 1-kw.

Fisher Branch—CBWGT, Ch. 10, CBC (CBWT, Winnipeg) 2-kw.

Fisher Branch—CKYA-TV, Ch. 8, Moffat Communications Ltd. (CKY-TV, Winnipeg) 31-kw.

Flin Flon—CBWFT-2, Ch. 3, CBC (CBWFT, Winnipeg) 100 w.

Flin Flon—CBWBT, Ch. 10, CBC (CBWT, Winnipeg) 2-kw.

Flin Flon—CKYF-TV, Ch. 13, Moffat Communications Ltd. (CKY-TV, Winnipeg) 1.04-kw.

Gillam—CBWLT, Ch. 8, CBC (CBWT, Winnipeg) 5 w.

Gods Lake Narrows—CBWXT, Ch. 13, CBC (CBWT, Winnipeg) 1-kw.

Grand Rapids—CBWHT, Ch. 8, CBC (CBWT, Winnipeg) 5 w.

Grand Rapids—CBWHT-1, Ch. 15, CBC (CBWT, Winnipeg) 20 w.

Jackhead—CBWGT-1, Ch. 5, CBC (CBWGT, Fisher Branch) 3-kw.

Jenpeg—CHTV-TV-1, Ch. 8, Gary H. Shapera (CBWNT, Cross Lake) 5 w.

Lac du Bonnet—CBWT-2, Ch. 4, CBC (CBWT, Winnipeg) 2-kw.

Leaf Rapids—CBWQT, Ch. 13, CBC (CBWT, Winnipeg) 100 w.

Limestone—CHTV-TV-3, Ch. 10, Gary H. Shapera (CBWLT, Gillam) 5 w.

Little Grand Rapids—CBWZT, Ch. 9, CBC (CBWT, Winnipeg) 250 w.

Lone Spruce—CHTV-TV-2, Ch. 12, Gary H. Shapera (CBWLT, Gillam) 5 w.

Lynn Lake—CBWRT, Ch. 8, CBC (CBWT, Winnipeg) 8.9 w.

Mafeking—CBWYT, Ch. 2, CBC (CBWST, Dauphin) 5-kw.

Manigotagan—CBWGT-3, Ch. 22, CBC (CBWGT, Fisher Branch) 200 w.

1366

McCreary—CKX-TV-3, Ch. 11, Western Manitoba Bcstrs. Ltd. (CKX-TV, Brandon) 31.8-kw.

McCusker Lake—CBWUT, Ch. 10, CBC (CBWT, Winnipeg) 100 w.

Meihta—CKX-TV-2, Ch. 9, Western Manitoba Bcstrs. Ltd. (CKX-TV, Brandon) 188 w.

Moose Lake—CBWIT-1, Ch. 9, CBC (CBWIT, The Pas) 8.9 w.

Nelson House—CBWPT, Ch. 11, CBC (CBWT, Winnipeg) 8.9 w.

Norway House—CBWOT, Ch. 9, CBC (CBWT, Winnipeg) 8.9 w.

Oak Lake—CBWFT-12, Ch. 32, CBC (CBWFT-10, Brandon) 2-kw.

Oxford House—CBWVT, Ch. 8, CBC (CBWT, Winnipeg) 8.9 w.

Pikwitonei—CFPM-TV-1, Ch. 12, PIK TV Assn. (CBWTT, Thompson) 5 w.

Pine Falls—CBWFT-6, Ch. 11, CBC (CBWFT, Winnipeg) 1-kw.

Plney—CBWT-3, Ch. 29, CBC (CBWT, Winnipeg) 2-kw.

Poplar River—CBDI-TV, Ch. 13, CBC (CBUT, Vancouver, B.C., via satellite) 10 w.

Pukatawagan—CBWBT-1, Ch. 11, CBC (CBWBT-2, Island Falls) 8.9 w.

St. Lazare—CBWFT-3, Ch. 13, CBC (CBWFT, Winnipeg) 8.9 w.

Ste. Rose du Lac—CBWFT-4, Ch. 3, CBC (CBWFT, Winnipeg) 1-kw.

Shamattawa—CBDG-TV, Ch. 9, CBC (CBNT, St. John's, Nfld., via satellite) 10 w.

Sherridon—CJSM-TV-1, Ch. 5, Sherridon TV Committee (CBWBT, Flin Flon) 5 w.

Snow Lake—CBWKT, Ch. 8, CBC (CBWT, Winnipeg) 5 w.

Snow Lake—CKYS-TV, Ch. 11, Moffat Communications Ltd. (CKY-TV, Winnipeg) 19.2 w.

South Indian Lake—CBWQT-1, Ch. 10, CBC (CBWQT, Leaf Rapids) 8.9 w.

The Pas—CBWIT, Ch. 7, CBC (CBWT, Winnipeg) 200 w.

The Pas—CBWFT-1, Ch. 6, CBC (CBWFT, Winnipeg) 100 w.

The Pas—CKYP-TV, Ch. 12, Moffat Communications Ltd. (CKY-TV, Winnipeg) 1.07-kw.

Thicket Portage—CJTM-TV-1, Ch. 4, Thicket Portage TV Assn. (CBWTT, Thompson) 5 w.

Thompson—CBWFT-5, Ch. 5, CBC (CBWFT, Winnipeg) 100 w.

Thompson—CBWTT, Ch. 7, CBC (CBWT, Winnipeg) 250 w.

Thompson—CKYT-TV, Ch. 9, Moffat Communications Ltd. (CKY-TV, Winnipeg) 1.1-kw.

Waasagomach—CBWWT, Ch. 9, CBC (CBWT, Winnipeg) 1-kw.

Wabowden—CBWMT, Ch. 10, CBC (CBWT, Winnipeg) 8.9 w.

MARITIME PROVINCES

CBAFT

Moncton, N.B.

(Ch. 11)

French Outlet

Network Service: CBC.

TV & Cable Factbook No. 53

Canadian TV Stations

Licensee: Canadian Bcstg. Corp., 1500 Bronson Ave., Ottawa, Ont.

Studio: 250 Archibald St., Box 950, Moncton, N.B. E1C 8N8.

Telephone: 506-853-3061. **Telex:** 014-2284.

Technical Facilities: Channel No. 11 (198-204 MHz). Authorized power: 325-kw visual, 65-kw aural. Antenna: 781-ft. above av. terrain, 433-ft. above ground, 1049-ft. above sea level, lat. 46° 08' 41", long. 64° 54' 14".

Transmitter: Lutes Mountain, Westmorland, N.B.

AM Affiliate: CBAF, 5-kw, 1300 kHz (CBC).

Began Operation: Dec. 21, 1959.

Represented (sales) by CBC National Selective Sales (Canada); Canadian Standard Broadcast Sales Inc. (U.S.).

Personnel:

Claude Bourque, director of French Services, Maritimes.

Charles LeBlanc, manager technical services.

Raymond Savoie, director of French TV.

Laetitia Cyr, director of French radio.

Leo Cormier, manager, communications.

Amos Landry, sales manager.

Highest 30 Sec. Rate (Sept. 17, 1984): \$75.

BBM Weekly Reach (Spring 1984): 185,000

CKCW-TV Moncton, N.B.

(Ch. 2)

(Repeated by; CKCD-TV, Campbellton; CKLT-TV-1, Florenceville/Woodstock; CKAM-TV, North Shore; CKAM-TV-1, Newcastle, all N.B.; CFGW-TV-2, Gaspé South; CFGW-TV-1, Gaspé West; CKMU-TV, Murdochville, all P.Q.)

Network Service: CTV.

Licensee: ATV New Brunswick Ltd., Box 5004, Moncton, N.B. E1C 8R6.

Studio: 191 Halifax St.

Telephone: 506-855-1224.

Technical Facilities: Channel No. 2 (54-60 MHz). Authorized power: 56-kw visual, 9.2-kw aural. Antenna: 1013-ft. above av. terrain, lat. 45° 51' 06", long. 64° 48' 47".

Transmitter: Caledonia Mt., near Rosevale.

News Services: ABC, Geoff Scott Communications, CP & BN.

Ownership: Atlantic Television System Ltd. Also owns satellites CKAM-TV, North Shore; CKAM-TV-1, Newcastle & CKCD-TV, Campbellton, all N.B.

Began Operation: Nov. 30, 1954.

Represented (sales) by Alexander, Pearson & Dawson Ltd.

Personnel:

Fred G. Sherratt, president.

J. Marven Nathanson, vice president, operations.

John Wood, vice president, sales.

Joe Irvine, general manager.

Jim Patterson, retail sales supervisor.

Highest 30 Sec. Rate: \$90.

Combination rates: Sold with CJCH-TV, Halifax & CJCB-TV, Sydney as Atlantic Television System.

BBM Weekly Reach (Spring 1984): 742,000

1985 Edition

CHSJ-TV

Saint John, N.B.

(Ch. 4)

(Repeated by CHCR-TV Bathurst-Campbellton-Dalhousie; CHSJ-TV-3, Boiestown; CHSJ-TV-1, Bon Accord; CHSJ-TV-2, Doaktown; CHMT-TV, Moncton; CHCN-TV Newcastle-Chatham; CHSJ-TV-4, Parker Ridge, N.B.)

Network Service: CBC.

Licensee: New Brunswick Bcstg. Co. Ltd., 335 Union St., Saint John, N.B. E2L 1B3.

Studio: 335 Union St.

Telephone: 506-632-2222.

Technical Facilities: Channel No. 4 (66-72 MHz). Authorized power: 100-kw visual, 14.4-kw aural. Antenna: 1268-ft. above av. terrain, 144-ft. above ground, 1604-ft. above sea level, lat. 45° 28' 40", long. 62° 14' 02".

Transmitter: Mt. Champlain.

News Services: Broadcast News, Canadian Press.

AM Affiliate: CHSJ, 10-kw, 1150 kHz.

Ownership: New Brunswick Publishing Co. Ltd., 99.9%.

Began Operation: March 22, 1954.

Represented (sales) by Paul Mulvihill & Co. Ltd. (Toronto, Vancouver & Montreal); Brydson Spot Sales Inc. (eastern U.S.); Metro Marketing (western U.S.).

Personnel:

Ken Clark, president & general manager.

Mel Johnston, operations manager.

Gary Murphy, sales manager.

William Piekarski, chief engineer.

Roy Makenney, chief accountant.

Highest 30 Sec. Rate: \$210.

BBM Weekly Reach (Spring 1984): 744,000

CBHT Halifax, N.S.

(Ch. 3)

English Outlet

(Repeated by CBHT-14, Aspen; CBHT-18, Blue Mountain; CBHT-9, Caledonia; CBHT-15, Country Harbour Mine; CBHT-7, Digby; CBHT-19, Garden of Eden; CBHT-13, Goshen; CBHT-1, Liverpool; CBHT-12, Lochaber; CBHT-6, Middleton; CBHT-11, Mulgrave; CBHT-5, New Glasgow; CBHT-4, Sheet Harbour; CBHT-2, Shelburne; CBHT-16, Sherbrooke; CBHT-17, Sunnybrae; CBHT-8, Truro; CBHT-10, Weymouth; CBHT-3, Yarmouth, all N.S.)

Network Service: CBC.

Licensee: Canadian Bcstg. Corp., 1500 Bronson Ave., Ottawa, Ont.

Mailing Address: Box 3000, Halifax, N.S. B3J 3E9.

Telephone: 902-422-8311. **Telex:** 019-21618.

Technical Facilities: Channel No. 3 (60-66 MHz). Authorized power: 56-kw average visual, 11.2-kw average aural. Antenna: 866-ft. above av. terrain, 650-ft. above ground, 1100-ft. above sea level, lat. 44° 39' 03", long. 63° 39' 28".

Transmitter: Geizer's Hill, NW of city.

News Services: Canadian Press, Broadcast News, UPI.

Canadian TV Stations

MARITIME PROVINCES—(Continued)

AM Affiliate: CBH, 10-kw, 860 kHz (CBC).

Studio: 1840 Bell Rd.

Began Operation: Dec. 20, 1954.

Represented (sales) by CBC National Selective Sales (Canada); Canadian Standard Broadcast Sales Inc. (U.S.).

Personnel:

Dodi Robb, director for the Maritime Provinces.
Bob Blom, production manager.
G. Smith, regional manager, communications.
G. Murray, regional sales manager.
H. K. Urbach, regional engineer.
Dave Gunn, director of TV.
Don Brown, manager, TV operations center.
Saleem Ahmed, manager, TV technical services.

Highest 30 Sec. Rate (Sept. 26, 1983): \$405.

BBM Weekly Reach (Spring 1984): 540,000

CJCH-TV

Halifax, N.S.

(Ch. 5)

(Repeated by CJCH-TV-4, Bridgetown; CJCH-TV-6, Caledonia; CJCH-TV-1, Canning; CJCH-TV-8, Marinette; CJCH-TV-5, Sheet Harbour; CJCH-TV-2, Truro; CJCH-TV-3, Valley; CJCH-TV-7, Yarmouth, all N.S.)

Network Service: CTV.

Licensee: CHUM Ltd., Atlantic Television System Div., 1331 Yonge St., Toronto, Ont. M4T 1Y1.

Studio: 2885 Robie St., Halifax, N.S. B3J 2Z4.

Telephone: 902-453-4000.

Technical Facilities: Channel No. 5 (76-82 MHz). Authorized power: 100-kw visual, 20-kw aural. Antenna: Directional, 822-ft. above av. terrain, 575-ft. above ground, 1025-ft. above sea level, lat. 44° 39' 01", long. 63° 39' 27".

Transmitter: Geizer's Hill, Halifax County.

News Services: Broadcast News, UPI, ABC, CTV.

Ownership: CHUM Ltd.

AM Affiliate: CJCH, 25-kw, 920 kHz.

FM Affiliates: CIOO, 100-kw, 100.1 MHz; CJYQ, 25-kw, 93.9 MHz; CKIX, 100-kw, 99.1 MHz.

Began Operation: Jan. 1, 1961.

Represented (sales) by Alexander, Pearson, Dawson Ltd. (Canada).

Personnel:

Fred G. Sherratt, president.
J. Marven Nathanson, vice president, operations.
Gordon A. Johns, station manager.
Suzanne Lyons, promotions.
Andy Coburn, production/operations manager.
W. A. Robert, director of engineering.
Dick Prat, director of new & public affairs.
Colin A. M. Burns, general sales manager.

Highest 30 Sec. Rate: \$800.

Highest 30 Sec. Rate: \$1320 (full ATV system).

BBM Weekly Reach (Spring 1984): 549,000

CBIT Sydney, N.S. (Ch. 5)

English Outlet

(Repeated by CBIT-2, Cheticamp; CBIT-8, Inverness; CBIT-4, Mabou; CBIT-5, Margaree; CBIT-9, Middle River; CBIT-1, Mulgrave; CBIT-6, Northeast Margaree; CBIT-3, Pleasant Bay; CBIT-7, Whycomogagh, all N.S.).

Network Service: CBC.

Licensee: Canadian Bcstg. Corp., 1500 Bronson Ave., Ottawa, Ont.

Studio: 285 Alexandria St., Box 700, Sydney, N.S. B1P 6H7.

Telephone: 902-539-5050. **Telex:** 019-35109.

Technical Facilities: Channel No. 5 (76-82 MHz). Authorized power: 54-kw visual, 10.8-kw aural. Antenna: 468-ft. above av. terrain, 342-ft. above ground, 642-ft. above sea level, lat. 46° 05' 40", long. 60° 08' 55".

Transmitter: 3.5 miles NE of Sydney, N.S.

AM Affiliate: CBI, 10-kw, 1140 kHz.

FM Affiliate: CBI-FM, 100-kw, 105 MHz.

Began Operation: Sept. 26, 1972.

Represented (sales) by CBC National Selective Television Sales (Canada); Canadian Standard Broadcast Sales Inc. (U.S.).

Personnel:

Bruce Taylor, location manager.
Fred Mattock, technical supervisor.
J. Columbus, senior news editor.
Harry Tobin, communications officer.

Highest 30 Sec. Rate (Sept. 26, 1983): \$100.

BBM Weekly Reach (Spring 1984): 162,000

CJCB-TV Sydney, N.S. (Ch. 4)

(Repeated by CJCB-TV-2, Antigonish; CJCB-TV-5, Bay St. Lawrence; CJCB-TV-3, Dingwall; CJCB-TV-1, Inverness; CJCB-TV-4, New Glasgow; CJCB-TV-6, Port Hawkesbury, all N.S.)

Network Service: CTV.

Licensee: ATV (Cape Breton) Div. of CHUM Ltd.

Studio: Hardwood Hill, Box 469, B1P 6H5.

Telephone: 902-562-5511. **Telex:** 019-35195.

Technical Facilities: Channel No. 4 (66-72 MHz). Authorized power: 180-kw visual, 108-kw aural. Antenna: 399-ft. above av. terrain, 300-ft. above ground, 525-ft. above sea level, lat. 46° 07' 19", long. 60° 10' 26".

Transmitter: 1283 George St., Sydney, N.S.

Ownership: CHUM Ltd.

Began Operation: Sept. 30, 1954.

Represented (sales) by All-Canada Radio & Television Ltd. (U.S. & western Canada); Alexander, Pearson & Dawson Inc. (eastern Canada).

Personnel:

F. G. Sherratt, president.
Ken Boyce, station manager.
E. K. Williams, traffic & continuity.

Edgar J. Bennett, chief engineer.
Bill Holmes, director of operations.

Rates: On request.

BBM Weekly Reach (Spring 1984): 214,000

CBCT
Charlottetown, P.E.I.
(Ch. 13)
English Outlet

(Repeated by CBCT-2, Elmira; CBCT-1, St. Edward, both P.E.I.).

Network Service: CBC.

Licensee: Canadian Bcstg. Corp., 1500 Bronson Ave., Ottawa, Ont.

Studio: 430 University Ave., Box 2230, Charlottetown C1A 8B9.

Telephone: 902-892-3591. **Telex:** 014-44176.

Technical Facilities: Channel No. 13 (210-216 MHz). Authorized power: 178-kw visual, 35.8-kw aural. Antenna: Directional, 918-ft. above av. terrain, 580-ft. above ground, 935-ft. above sea level, lat. 46° 12' 44", long. 63° 20' 32".

Transmitter: Churchill, P.E.I.

FM Affiliate: CBCT-FM, 93.5-kw, 96.9 MHz.

Began Operation: July 1, 1956. Purchased by CBC Aug. 1, 1968.

Represented (sales) by CBC National Selective Sales (Canada); Canadian Standard Broadcast Sales Inc. (U.S.).

Personnel:

Patrick Reilly, location manager.
G. Ireland, sales representative.
W. Cooper, senior news editor.
R. MacDonald, technical supervisor.
John A. Stewart, supervisor, program operations.

Highest 30 Sec. Rate (Sept. 26, 1983): \$100.

BBM Weekly Reach (Spring 1984): 148,000

REPEATER STATIONS

Antigonish, N.S.—CJCB-TV-2, Ch. 9, ATV Cape Breton (CJCB-TV-1, Inverness, N.S.) 140-kw.

Aspen, N.S.—CBHT-14, Ch. 5, CBC (CBHT-11, Mulgrave) 100 w.

Bathurst-Campbellton-Dalhousie, N.B.—CHCR-TV, Ch. 4, New Brunswick Bcstg. Co. Ltd. (CHSJ-TV, Saint John, N.B.) 25.12-kw.

Bay St. Lawrence, N.S.—CJCB-TV-5, Ch. 7, ATV Cape Breton (CJCB-TV, Sydney) 1 w.

Bay St. Lawrence, N.S.—CBIT-17, Ch. 13, CBC (CBIT, Sydney) 8.9 w.

Blackville, N.B.—CKAM-TV-3, Ch. 9, ATV New Brunswick (CKAM-TV, North Shore) 5 w.

Blue Mountain, N.S.—CBHT-18, Ch. 5, CBC (CBHT-11, Mulgrave) 5 w.

Bolestown, N.B.—CKLT-TV-2, Ch. 7, ATV New Brunswick (CKAM-TV, North Shore) 5 w.

Bolestown, N.B.—CHSJ-TV-3, Ch. 8, New Brunswick Bcstg. Co. Ltd. (CHSJ-TV, Saint John) 5 w.

Bon Accord, N.B.—CHSJ-TV-1, Ch. 6, New Brunswick Bcstg. Co. Ltd. (CHSJ-TV, Saint John, N.B.) 54.7-kw.

1985 Edition

Bridgetown, N.S.—CJCH-TV-4, Ch. 13, ATV System (CJCH-TV-1, Canning) 58 w.

Caledonia, N.S.—CJCH-TV-6, Ch. 6, ATV System (CJCH-TV, Halifax, N.S.) 100-kw.

Caledonia, N.S.—CBHT-9, Ch. 2, CBC (CBHT-1, Liverpool, N.S.) 200-kw.

Campbellton, N.B.—CKCD-TV, Ch. 7, ATV New Brunswick (CKAM-TV, North Shore, N.B.) 920 w.

Campbellton, N.B.—CBAFT-7, Ch. 9, CBC (CBZFT, Moncton, N.B.) 5-kw.

Canning, N.S.—CJCH-TV-1, Ch. 10, ATV System (CJCH-TV, Halifax, N.S.) 18-kw.

Charlottetown, P.E.I.—CBAFT-5, Ch. 31, CBC (CBAFT, Moncton, N.B.) 10-kw.

Charlottetown, P.E.I.—CKCW-TV-1, Ch. 8, ATV New Brunswick (CKCW-TV, Moncton, N.B.) 14.5-kw.

Chatham, N.B.—CKAM-TV-2, Ch. 10, ATV New Brunswick (CKAM-TV, North Shore) 5 w.

Cheticamp, N.S.—CBIT-2, Ch. 2, CBC (CBIT, Sydney) 2-kw.

Cheticamp, N.S.—CBHFT-4, Ch. 10, CBC (CBAFT, Moncton, N.B.) 2-kw.

Country Harbour Mine, N.S.—CBHT-15, Ch. 6, CBC (CBHT-11, Mulgrave) 5 w.

Digby, N.S.—CBHT-7, Ch. 52, CBC (CBHT-6, Middleton, N.S.) 1-kw.

Digby, N.S.—CBHFT-6, Ch. 58, CBC (CBHFT-5, Middleton, N.S.) 1-kw.

Dingwall, N.S.—CJCB-TV-3, Ch. 9, ATV Cape Breton (CJCB-TV, Sydney) 5 w.

Dingwall, N.S.—CBIT-16, Ch. 12, CBC (CBIT, Sydney) 20 w.

Doaktown, N.B.—CKAM-TV-4, Ch. 10, ATV New Brunswick (CKAM-TV, North Shore) 5 w.

Doaktown, N.B.—CHSJ-TV-2, Ch. 8, CBC (CHSJ-TV, Saint John) 5 w.

Edmundston, N.B.—CBAFT-2, Ch. 13, CBC (CBAFT, Moncton) 5-kw.

Edmundston, N.B.—CMTV-TV-1, Ch. 4, Marc Simard (CFCM-TV, Quebec City) 1.22-kw.

Elmira, P.E.I.—CBCT-2, Ch. 11, CBC (CBCT, Charlottetown, P.E.I.) 250 w.

Florenceville/Woodstock, N.B.—CKLT-TV-1, Ch. 3, ATV New Brunswick (CKCW-TV, Moncton, N.B.) 19-kw.

Fredericton/St. John, N.B.—CBAFT-1, Ch. 5, CBC (CBAFT, Moncton) 15-kw.

Garden of Eden, N.S.—CBHT-19, Ch. 17, CBC (CBHT-11, Mulgrave) 100 w.

Goshen, N.S.—CBHT-13, Ch. 5, CBC (CBHT-11, Mulgrave) 8.9 w.

Grand Falls, N.B.—CBAFT-4, Ch. 12, CBC (CBAFT, Moncton) 10 w.

Halifax, N.S.—CBHFT, Ch. 13, CBC (CBAFT, Moncton, N.B.) 1-kw.

Ingonish, N.S.—CBIT-15, Ch. 2, CBC (CBIT, Sydney, N.S.) 8.9 w.

Inverness, N.S.—CJCB-TV-1, Ch. 6, ATV Cape Breton (CJCB-TV, Sydney, N.S.) 9.4-kw.

Inverness, N.S.—CBIT-19, Ch. 8, CBC (CBIT, Sydney, N.S.) 250 w.

Kedgwick, N.B.—CBAFT-9, Ch. 44, CBC (CBAFT, Moncton, N.B.) 100 w.

Kedgwick, N.B.—CHAU-TV-11, Ch. 2, Television de la Baie des Chaleurs Inc. (CHAU-TV, Carleton, P.Q.) 5 w.

Canadian TV Stations

MARITIME PROVINCES—(Continued)

Liverpool, N.S.—CBHT-1, Ch. 12, CBC (CBHT, Halifax) 250 w.

Lochaber, N.S.—CBHT-12, Ch. 33, CBC (CBHT-11, Mulgrave) 100 w.

Mabou, N.S.—CBIT-4, Ch. 10, CBC (CBIT-19, Inverness, N.S.) 8.9 w.

Marinette, N.S.—CJCH-TV-8, N.A., ATV System (CJCH-TV, Halifax).

Margaree, N.S.—CBIT-5, Ch. 8, CBC (CBIT-2, Cheticamp) 5 w.

Middleton, N.S.—CBHT-6, Ch. 8, CBC (CHBT, Halifax) 1.5-kw.

Middleton, N.S.—CBHFT-5, Ch. 46, CBC (CBAFT, Moncton, N.B.) 10-kw.

Moncton, N.B.—CHMT-TV, Ch. 7, New Brunswick Bcstg. Co. Ltd. (CHSJ-TV, Saint John, N.B.) 325-kw.

Mulgrave, N.S.—CBHT-11, Ch. 12, CBC (CBHT, Halifax, N.S.) 12.5-kw.

Mulgrave, N.S.—CBHFT-2, Ch. 7, CBC (CBAFT, Moncton, N.B.) 12.5-kw.

Neguac, N.B.—CBAFT-3, Ch. 3, CBC (CBAFT, Moncton) 16.5-kw.

Newcastle, N.B.—CKAM-TV-1, Ch. 10, ATV New Brunswick (CKCW-TV Moncton) 5 w.

Newcastle-Chatham, N.B.—CHCN-TV, Ch. 6, New Brunswick Bcstg. Co. Ltd. (CHSJ-TV, Saint John, N.B.) 7.66-kw.

New Glasgow, N.S.—CBHT-5, Ch. 4, CBC (CBHT, Halifax, N.S.) 175 w.

New Glasgow, N.S.—CJCB-TV-4, Ch. 2, ATV Cape Breton (CJCB-TV, Sydney) 5 w.

New Glasgow, N.S.—CBHFT-7, Ch. 15, CBC (CBAFT, Moncton, N.B.) 1-kw.

North Shore, N.B.—CKAM-TV, Ch. 12, ATV New Brunswick (CKCW-TV, Moncton, N.B.) 130-kw.

Northeast Margaree, N.S.—CBIT-6, Ch. 13, CBC (CBIT-2, Cheticamp) 8.9 w.

Parker Ridge, N.B.—CHSJ-TV-4, Ch. 69, New Brunswick Bcstg. Co. Ltd. (CHSJ-TV, Saint John) 5 w.

Pleasant Bay, N.S.—CBIT-3, Ch. 8, CBC (CBIT-2, Cheticamp) 5 w.

Port Hawkesbury, N.S.—CJCB-TV-6, Ch. 3, ATV Cape Breton (CJCB-TV, Sydney) 5.6-kw.

St. Edward/St. Louis, P.E.I.—CBAFT-6, Ch. 9, CBC (CBAFT, Moncton, N.B.) 100 w.

St. Edward/St. Louis, P.E.I.—CBCT-1, Ch. 4, CBC (CBCT, Charlottetown, P.E.I.) 250 w.

Saint John, N.B.—CKLT-TV, Ch. 9, ATV New Brunswick (CKCW-TV, Moncton, N.B.) 325-kw.

St. Quentin, N.B.—CBAFT-8, Ch. 21, CBC (CBAFT-9, Kedgwick, N.B.) 100 w.

St. Quentin, N.B.—CHAU-TV-2, Ch. 9, Television de la Baie des Chaleurs Inc. (CHAU-TV, Carleton, P.Q.) 5 w.

Sheet Harbour, N.S.—CBHT-4, Ch. 11, CBC (CBHT, Halifax) 2-kw.

Sheet Harbour, N.S.—CJCH-TV-5, N.A., ATV System (CJCH-TV, Halifax).

Shelburne, N.S.—CBHT-2, Ch. 7, CBC (CBHT, Halifax) 3-kw.

Sherbrooke, N.S.—CBHT-16, Ch. 4, CBC (CBHT-11, Mulgrave) 8.9 w.

Sunnybrae, N.S.—CBHT-17, Ch. 6, CBC (CBHT-11, Mulgrave) 5 w.

Sydney, N.S.—CBHFT-3, Ch. 13, CBC (CBHFT-2, Mulgrave) 2-kw.

1370

Truro, N.S.—CJCH-TV-2, Ch. 12, ATV System (CJCH-TV, Halifax) 10 w.

Truro, N.S.—CBHT-8, Ch. 55, CBC (CBHT, Halifax) 1-kw.

Valley, N.S.—CJCH-TV-3, Ch. 12, ATV System (CJCH-TV, Halifax) 10 w.

Weymouth, N.S.—CBHT-10, Ch. 24, CBC (CBHT-7, Digby, N.S.) 100 w.

Weymouth, N.S.—CBHFT-8, Ch. 34, CBC (CBHFT-6, Digby, N.S.) 100 w.

Whycocomagh, N.S.—CBIT-18, Ch. 10, CBC (CBIT, Sydney) 8.9 w.

Yarmouth, N.S.—CJCH-TV-7, Ch. 40, ATV System (CJCH-TV, Halifax) 36-kw.

Yarmouth, N.S.—CBHT-3, Ch. 11, CBC (CBHT, Halifax) 15.7-kw.

Yarmouth, N.S.—CBHFT-1, Ch. 3, CBC (CBAFT, Moncton, N.B.) 3-kw.

NEWFOUNDLAND

CBYT Corner Brook (Ch. 5)

English Outlet

(Repeated by CBYT-3, Bonne Bay; CBYT-6, Cow Head; CBYAT, Deer Lake; CBYT-12, Gillams; CBYT-10, Harbour Le Cou; CBYT-9, Hawkes Bay; CBYT-2, Irishtown; CBYT-13, Lark Harbour; CBYT-4, Port aux Basques; CBYT-8, Portland Creek; CBYT-11, Rose Blanche; CBYT-5, St. Andrews; CBYT-1, Stephenville; CBYT-7, Trout River; CBYT-14, York Harbour, all Nfld.)

Network Service: CBC.

Licensee: Canadian Bcstg. Corp., 1500 Bronson Ave., Ottawa, Ont.

Technical Facilities: Channel No. 5 (76-82 MHz). Authorized power: 10.6-kw visual, 2.12-kw aural. Antenna: 490-ft. above av. terrain, 283-ft. above ground, 1273-ft. above sea level, lat. 48° 56' 01", long. 57° 58' 04".

Transmitter: Hospital Hill.

AM Affiliate: CBY, 10-kw, 990 kHz.

Studio: 162 Premier Dr., Corner Brook.

Mailing Address: Box 610, Corner Brook, Nfld. A2H 6G1.

Telephone: 709-634-3141. **Telex:** 016-44222.

Began Operation: June 17, 1959.

Represented (sales) by CBC National Selective Sales (Canada); Canadian Standard Broadcast Sales Inc. (U.S.).

Personnel:

A. Greer, location manager.
G. Kenny, sales representative.
P. O'Brien, technical manager.
Gerald B. Basha, executive producer, TV news & current affairs.
John Penney, senior news editor.

Highest 30 Sec. Rate: \$100.

Highest 30 Sec. Rate: \$330 in combination with CBNT, St. John's, Nfld.

BBM Weekly Reach (Spring 1984): 103,000

CJWN-TV Corner Brook (Ch. 10)

(Satellite rebroadcasting station of CJON-TV, St. John's, Nfld.)

Network Service: CTV, same as CJON-TV, St. John's.

Licensee: Newfoundland Broadcasting Co. Ltd., 446 Logy Bay Rd., Box 2020, St. John's.

Studio: St. John's, Nfld.

Technical Facilities: Channel No. 10 (192-198 MHz). Authorized power: 1-kw visual, 0.25-kw aural. Antenna: Directional, 250-ft. above av. terrain, 249-ft. above ground, 924-ft. above sea level, lat. 48° 56' 55", long. 57° 58' 23".

Transmitter: The Hill, Corner Brook, West.

Ownership: Same as CJON-TV, St. John's, Nfld.

Began Operation: Dec. 23, 1974.

Represented (sales) by All-Canada Radio & Television Ltd.

Personnel:

J. Blackwood, general sales manager.

Highest 30 Sec. Rate: \$196.

BBM Weekly Reach (Spring 1984): 67,000

CFLA-TV Goose Bay (Ch. 8)

Network Service: CBC.

Licensee: Canadian Bcstg. Corp., 1500 Bronson Ave., Ottawa, Ont.

Telephone: 709-896-2911. **Telex:** 016-2236.

Mailing Address: Box 3015, Station B, Happy Valley-Goose Bay, Labrador A0P 1E0.

Technical Facilities: Channel No. 8 (180-186 MHz). Authorized power: 0.87-kw visual, 0.43-kw aural. Antenna: 650-ft. above av. terrain, lat. 53° 17' 57", long. 60° 32' 16".

Transmitter: 5-mi. W of Happy Valley, Nfld.

FM Affiliate: CFGB-FM, 1-kw, 89.5 MHz.

Began Operation: Oct. 29, 1956 as an American Forces station. Acquired by CBC July 1, 1973.

Personnel:

Charlie Veitch, manager, Labrador operations.
Joseph Smith, supervisor of transmitters.

Rates: No rate card available; carries network commercials.

BBM Weekly Reach (Spring 1984): 10,000

CBNLT Labrador City/Wabush (Ch. 13)

Network Service: CBC.

Licensee: Canadian Bcstg. Corp., 1500 Bronson Ave., Ottawa, Ont.

Studio & Transmitter: Carol Dr., Labrador City.

Mailing address: Box 576, Labrador City, Nfld. A2V 2L3.

1985 Edition

Telephone: 709-944-3616. **Telex:** 016-2245.

Technical Facilities: Channel No. 13 (210-216 MHz). Authorized power: 0.59-kw visual, 0.295-kw aural. Antenna: Directional, minus 109-ft. above av. terrain, 102-ft. above ground, 2002-ft. above sea level, lat. 52° 56' 41", long. 66° 54' 11".

AM Affiliate: CBDQ, 1-kw, 1490 kHz.

Began Operation: Oct. 1965. Acquired by CBC, Nov. 7, 1973.

Personnel:

Dennis Budgett, location manager.

Rates: No rate card available; carries network commercials.

BBM Weekly Reach (Spring 1984): 19,000

CBNT St. John's (Ch. 8)

English Outlet

(Repeated by CBNAT-1, Baie Verte; CBNAT-2, Buchans; CBNT-10, Clarendville; CBNAT, Grand Falls; CBNT-3, Marystown; CBNAT-5, Millertown; CBNT-2, Placentia; CBNT-1, Port Rexton; CBNT-4, St. Albans; CBNAT-4, St. Anthony; 52 others, all Nfld.)

Network Service: CBC.

Licensee: Canadian Bcstg. Corp., 1500 Bronson Ave., Ottawa, Ont.

Studio: 95 University Ave.

Mailing Address: Box 12010, Station "A," St. John's, Nfld. A1B 3T8.

Offices: 29-31 Pippy Place, St. John's, Nfld.

Telephone: 709-737-4140. **Telex:** 016-4590.

Technical Facilities: Channel No. 8 (180-186 MHz). Authorized power: 196-kw av. visual, 39.2-kw av. aural. Antenna: Directional, 855-ft. above av. terrain, 369-ft. above ground, 831-ft. above sea level, lat. 47° 32' 04", long. 52° 47' 25".

Transmitter: Kenmount Hill, W of St. John's.

AM Affiliate: CBN, 10-kw, 640 kHz.

FM Affiliate: CBN-FM, 100-kw, 106.9 MHz.

Began Operation: Oct. 1, 1964.

Represented (sales) by CBC National Selective TV Sales (Canada); Canadian Standard Broadcast Sales Inc. (U.S.)

Personnel:

J. Power, director for Province of Newfoundland.
John Farrell, regional sales manager.
John O'Mara, regional manager of communications.
David Uttaro, manager, regional engineering.
D. Sinnott, TV production manager.
M. Fitzpatrick, manager of technical services, TV.
Ron Crocker, area executive producer, TV news & public affairs.

Highest 30 Sec. Rate (Sept. 26, 1983): \$230.

Highest 30 Sec. Rate: \$330, in combination with CBYT, Corner Brook, Nfld.

BBM Weekly Reach (Spring 1984): 391,000

Canadian TV Stations

NEWFOUNDLAND—(Continued)

CJON-TV

St. John's

(Ch. 6)

(Repeated by CJAP-TV, Argentia; CJWB-TV, Bonavista; CJWN-TV, Corner Brook; CJOX-TV-1, Grand Bank; CJCN-TV Grand Falls; CJMA-TV, Marystown; CJRR-TV, Red Rocks; CJSV-TV, Stephenville & other low-power stations, all Nfld.)

Network Service: CTV.

Licensee: Newfoundland Broadcasting Co. Ltd., Logy Bay Rd., Box 2020, St. John's, Nfld. A1C 5S2.

Studio: CJON Television Bldg., Logy Bay Rd.

Telephone: 709-722-5015. **Telex:** 016-3155.

Technical Facilities: Channel No. 6 (82-88 MHz). Authorized power: 110-kw visual, 22.5-kw aural. Antenna: Directional, 594-ft. above av. terrain, 300-ft. above ground, 980-ft. above sea level, lat. 47° 32' 08", long. 52° 48' 41".

Transmitter: South Side Hills, 2-mi. from city.

News Services: Broadcast News, CTV News, FM News, NBC News.

Ownership: G. W. Stirling, chairman & president.

Represented (sales) by All-Canada Radio & Television Ltd.

Personnel:

G. W. (Geoff) Stirling, chairman of the board & president.
Tim Forsythe, general manager.
Warren Churchill, station manager/program director.
Jack Heaney, director of engineering.
Ralph Purchase, traffic coordinator.
Jeff Blackwood, general sales manager.

Highest 30 Sec. Rate (Oct. 1, 1984): \$427.

BBM Weekly Reach (Spring 1984): 314,000

REPEATER STATIONS

Aquaforte—CJQA-TV, Ch. 10, Aquaforte TV Tower Assn. (CJON-TV, St. John's) 8.9 w.

Argentia—CJAP-TV, Ch. 3, Newfoundland Bcstg. Co. Ltd. (CJON-TV, St. John's) 14-kw.

Baie Verte—CBNAT-1, Ch. 3, CBC (CBNAT, Grand Falls) 2-kw.

Baie Verte—CBNT-24, Ch. 12, CBC (CBNAT-1, Baie Verte) 8.4 w.

Bay l'Argent—CBNT-27, Ch. 8, CBC (CBNT-3, Marystown) 5 w.

Bay l'Argent/Fortune Bay—New, Ch. 10, Keith Osborne (CJON-TV, St. John's) 8.9 w.

Belleoram/Fortune Bay—New, Ch. 11, Phillip Grandy (CJON-TV, St. John's) 5 w.

Belleoram—CBNT-23, Ch. 7, CBC (CBNT-3, Marystown) 8.9 w.

Bonavista—CJWB-TV, Ch. 10, Newfoundland Bcstg. Co. Ltd. (CJON-TV, St. John's) 20.65-kw.

Bonne Bay—CBYT-3, Ch. 2, CBC (CBYT, Corner Brook) 1-kw.

Brent's Cove—CBNAT-18, Ch. 10, CBC (CBNAT-1, Baie Verte) 5 w.

Buchans—CBNAT-2, Ch. 13, CBC (CBNAT-5, Millertown) 3 w.

Cape Broyle—CHCB-TV-1, Ch. 3, The Cape Broyle TV Improvement Assn. (CBNT, St. John's) 5 w.

Cape Broyle—CJBL-TV, Ch. 13, The Cape Broyle TV Improvement Assn. (CJON-TV, St. John's) 5 w.

Carmanville—CBNAT-7, Ch. 7, CBC (CBNAT, Grand Falls) 100 w.

Cartwright—CBNT-21, Ch. 9, CBC (CBNAT-10, Fox Harbour) 8.9 w.

Churchill Falls—CBNLT-1, Ch. 9, CBC (CBNLT, Labrador City/Wabush) 5 w.

Churchill Falls—CBST-4, Ch. 13, CBC (CBST, Sept-Iles) 5 w.

Clareville—CJCV-TV, Ch. 10, Newfoundland Bcstg. Co. Ltd. (CJON-TV, St. John's) 5 w.

Clareville—CBNT-10, Ch. 7, CBC (CBNT-1, Port Rexton) 250 w.

Coachman's Cove—CBNAT-16, Ch. 8, CBC (CBNAT-1, Baie Verte) 5 w.

Come-by-Chance—CICH-TV-2, Ch. 11, Come-by-Chance Community TV Assn. (CBNT, St. John's) 5 w.

Come-by-Chance—CJCO-TV, Ch. 4, Town Council of Come-by-Chance (CJON-TV, St. John's) 5 w.

Conche—CBNAT-8, Ch. 12, CBC (CBNAT-1, Baie Verte) 100 w.

Cow Head—CBYT-6, Ch. 8, CBC (CBYT-3, Bonne Bay) 3-kw.

Deer Lake—CBYAT, Ch. 12, CBC (CBYT, Corner Brook) 250 w.

Deer Lake—CJLW-TV, Ch. 7, Newfoundland Bcstg. Co. Ltd. (CJWN-TV, Corner Brook) 5 w.

Elliston—CBNT-7, Ch. 4, CBC (CBNT-1, Port Rexton) 5 w.

Fermeuse—CJFR-TV, Ch. 13, Newfoundland Bcstg. Co. Ltd. (CJON-TV, St. John's) 5 w.

Fermeuse—CBNT-5, Ch. 11, CBC (CBNT, St. John's) 5 w.

Ferryland—CFFE-TV, Ch. 12, Jerome Curran (CJON-TV, St. John's) 8.9 w.

Ferryland—CBNT-38, Ch. 4, CBC (CBNT, St. John's) 8.9 w.

Fleur de Lys—CBNAT-20, Ch. 5, CBC (CBNAT-1, Baie Verte) 8.9 w.

Fogo Island—CBNAT-6, Ch. 2, CBC (CBNAT, Grand Falls) 5 w.

Fortune—CBNT-33, Ch. 9, CBC (CBNT-3, Marystown) 8.9 w.

Fox Harbour—CBNAT-10, Ch. 7, CBC (CBNAT-4, St. Anthony) 3-kw.

Gambo/Middle Brook—CBNT-14, Ch. 8, CBC (CBNT-13, Glovertown) 5 w.

Gander—CJGN-TV, Ch. 2, Newfoundland Bcstg. Co. Ltd. (CJON-TV, St. John's) 5 w.

Gillams—CBYT-12, Ch. 13, CBC (CBYT, Corner Brook) 8.9 w.

Glovertown—CBNT-13, Ch. 3, CBC (CBNT-1, Port Rexton) 5 w.

Grand Bank—CJOX-TV-1, Ch. 2, Newfoundland Bcstg. Co. Ltd. (CJON-TV, St. John's) 7.4-kw.

Grand Falls—CBNAT, Ch. 11, CBC (CBNT, Grand Falls) 25-kw.

Grand Falls—CJCN-TV, Ch. 4, Newfoundland Bcstg. Co. Ltd. (CJON-TV, St. John's) 26-kw.

Hampden—CBNAT-23, Ch. 13, CBC (CBNAT, Baie Verte) 100 w.

Harbour Breton—CBNT-22, Ch. 13, CBC (CBNT-3, Marystown) 8.9 w.

Harbour Breton—New, Ch. 10, Simeon Fiander (CJOX-TV, Grand Bank) 5 w.

Harbour Le Cou—CBYT-10, Ch. 5, CBC (CBYT-11, Rose Blanche) 1 w.

Harbour Mille—CBNT-29, Ch. 13, CBC (CBNT-3, Marystown) 5 w.

Harbour Round—CBNAT-19, Ch. 12, CBC (CBNAT-1, Baie Verte) 5 w.

Hawkes Bay—CBYT-9, Ch. 4, CBC (CBYT-8, Portland Creek) 1-kw.

Hermitage—CBNT-24, Ch. 4, CBC (CBNT-3, Marystown) 3-kw.

Hickman's Harbour—CBNT-18, Ch. 4, CBC (CBNT-10, Clarendville) 5 w.

Hopedale—CBNHT, Ch. 9, CBC (CBNT, St. John's) 8.9 w.

Irishtown—CBYT-2, Ch. 7, CBC (CBYT, Corner Brook) 5 w.

Irishtown—CJWN-TV-6, Ch. 3, Newfoundland Bcstg. Co. Ltd. (CJON-TV, St. John's) 5 w.

Labrador City/Wabush—CBST-3, Ch. 11, CBC (CBST, Sept-Iles) 200 w.

La Scie—CJLT-TV, Ch. 7, La Scie TV Improvement Assn. (CJON-TV, St. John's) 5 w.

La Scie—CBNAT-21, Ch. 9, CBC (CBNAT-1, Baie Verte) 5 w.

Lamaline—CBNT-35, Ch. 18, CBC (CBNT-3, Marystown) 130.6 w.

Lark Harbour—CBYT-13, Ch. 3, CBC (CBYT, Corner Brook) 8.9 w.

Lawn—CBLN-36, Ch. 6, CBC (CBNT-35, Lamaline) 10 w.

Lawn—CJLN-TV, Ch. 10, Newfoundland Bcstg. Co. Ltd. (CJON-TV, St. John's) 60 w.

Little Hearts Ease—CBNT-8, Ch. 11, CBC (CBNT, St. John's) 5 w.

Lord's Cove—CBNT-34, Ch. 9, CBC (CBNT-3, Marystown) 8.9 w.

Lumsden—CBNT-20, Ch. 12, CBC (CBNT-9, Wesleyville) 5 w.

Makkovik—CBNMT, Ch. 9, CBC (CBNT, St. John's, via satellite) 10 w.

Marystown—CBNT-3, Ch. 5, CBC (CBNT-2, Placentia) 2-kw.

Marystown—CJMA-TV, Ch. 11, Newfoundland Bcstg. Co. Ltd. (CJON-TV, St. John's) 400 w.

Millertown—CBNAT-5, Ch. 7, CBC (CBNAT, Grand Falls) 100 w.

Ming's Bight—CBNAT-14, Ch. 10, CBC (CBNAT-1, Baie Verte) 5 w.

Mount St. Margaret—CBNAT-9, Ch. 9, CBC (CBNAT-4, St. Anthony) 2-kw.

Musgrave Harbour—CBNAT-11, Ch. 9, CBC (CBNAT-7, Carmanville) 250 w.

Musgravetown—CBNT-17, Ch. 9, CBC (CBNT-1, Port Rexton) 5 w.

Nain—CBNBT, Ch. 9, CBC (CBNT, St. John's, via satellite) 5 w.

Northwest Brook—CBNT-11, Ch. 4, CBC (CBNT-10, Clarendville) 5 w.

Pacquet/Woodstock—CBNAT-17, Ch. 6, CBC (CBNAT-1, Baie Verte) 5 w.

Pasadena—CJWN-TV-5, Ch. 8, Newfoundland Bcstg. Co. Ltd. (CJON-TV, St. John's) 5 w.

Petty Harbour—CJPH-TV, Ch. 11, Fergus Gibbons (CJON-TV, St. John's) 5 w.

Petty Harbour—CBNT-37, Ch. 13, CBC (CBNT, St. John's) 8.9 w.

Placentia—CBNT-2, Ch. 12, CBC (CBNT, St. John's) 1-kw.

Port au Port—CBNFT, Ch. 13, CBC (CBFT, Montreal, via satellite) 3-kw.

Port-aux-Basques—CBYT-4, Ch. 3, CBC (CBYT-1, Stephenville) 150 w.

Port-aux-Basques—CJPQ-TV, Ch. 7, Newfoundland Bcstg. Co. Ltd. (CJON-TV, St. John's) 5 w.

Port Blandford—CBNT-32, Ch. 2, CBC (CBNT-1, Port Rexton) 8.9 w.

Port Hope Simpson—CBNAT-12, Ch. 12, CBC (CBNAT-10, Fox Harbour) 8.9 w.

Port Rexton—CBNT-1, Ch. 13, CBC (CBNT, St. John's) 2-kw.

Portland Creek—CBYT-8, Ch. 13, CBC (CBYT-6, Cow Head) 1-kw.

1985 Edition

Postville—CBNPT, Ch. 9, CBC (CBNT, St. John's, via satellite) 10 w.

Ramea—CJRA-TV, Ch. 10, Newfoundland Bcstg. Co. Ltd. (CJON-TV, St. John's) 5 w.

Ramea—CBNT-25, Ch. 13, CBC (CBNT-24, Hermitage) 1-kw.

Random Island—CBNT-19, Ch. 43, CBC (CBNT-10, Clarendville) 10 w.

Red Rocks—CJRR-TV, Ch. 11, Newfoundland Bcstg. Co. Ltd. (CJWN-TV, Corner Brook) 400 w.

Riverhead—CBNT-40, Ch. 16, CBC (CBNT-26, St. Vincent's) 10 w.

Roddickton—CBNAT-22, Ch. 11, CBC (CBNAT-1, Baie Verte) 1-kw.

Rose-Blanche—CBYT-11, Ch. 9, CBC (CBYT-4, Port Aux Basques) 100 w.

St. Albans—CBNT-4, Ch. 9, CBC (CBNT-3, Marystown) 250 w.

St. Albans—CJST-TV, Ch. 13, Newfoundland Bcstg. Co. Ltd. (CJCN-TV, Grand Falls) 72 w.

St. Andrews—CBYT-5, Ch. 6, CBC (CBYT-1, Stephenville) 400 w.

St. Anthony—CBNAT-4, Ch. 6, CBC (CBNAT-8, Conche) 3-kw.

St. Bernard's—CBNT-30, Ch. 6, CBC (CBNT-29, Harbour Mille) 5 w.

St. Bernard's/Fortune Bay—New, Ch. 9, Donald Parrot (CJON-TV, St. John's) 5 w.

St. John's—CBFJ-TV, Ch. 4, CBC (CBFT, Montreal) 100 w.

St. Jones Within—CBNT-12, Ch. 9, CBC (CBNT-10, Clarendville) 5 w.

St. Lawrence—CJXL-TV, Ch. 10, Newfoundland Bcstg. Co. Ltd. (CJON-TV, St. John's) 5 w.

St. Lawrence—CBNT-28, Ch. 12, CBC (CBNT-3, Marystown) 5 w.

St. Marys—CBNT-6, Ch. 10, CBC (CBNT, St. John's) 250 w.

St. Shotts—CJSH-TV, Ch. 10, Newfoundland Bcstg. Co. Ltd. (CJON-TV, St. John's) 5 w.

St. Shotts—CHTI-TV, Ch. 13, St. Shotts TV Improvement Assn. (CBNT, St. John's) 8.9 w.

St. Vincent's—CBNT-26, Ch. 7, CBC (CBNT-6, St. Marys) 3-kw.

St. Vincent's—CJSI-TV, Ch. 13, St. Vincent's TV Improvement Assn. (CJON-TV, St. John's) 5 w.

Seal Cove—CBNAT-15, Ch. 7, CBC (CBNAT-1, Baie Verte) 5 w.

Signal Hill—CJON-TV-4, Ch. 10, Newfoundland Bcstg. Co. Ltd. (CJON-TV, St. John's) 5 w.

South Side Hill—CJON-TV-5, Ch. 2, Newfoundland Bcstg. Co. Ltd. (CJON-TV, St. John's) 5 w.

Springdale—CBNAT-13, Ch. 13, CBC (CBNAT, Grand Falls) 250 w.

Stephenville—CBYT-1, Ch. 8, CBC (CBYT, Corner Brook) 2-kw.

Stephenville—CJSV-TV, Ch. 4, Newfoundland Bcstg. Co. Ltd. (CJON-TV, St. John's) 775 w.

Sunnyside—CBNT-41, Ch. 9, CBC (CBNT-2, Placentia) 200 w.

Swift Current—CBNT-31, Ch. 5, CBC (CBNT, St. John's) 5 w.

Swift Current—CJSC-TV, Ch. 10, Newfoundland Bcstg. Co. Ltd. (CJON-TV, St. John's) 5 w.

Terrenceville—CJNF-TV, Ch. 10, Terrenceville TV Improvement Assn. (CJAP-TV, Argenticia) 5 w.

Terrenceville—CFTV-TV-1, Ch. 12, Terrenceville TV Improvement Assn. (CBNT, St. John's) 5 w.

Trepassey—CBNT-39, Ch. 4, CBC (CBNT-26, St. John's) 100 w.

Trepassey—CJTP-TV, Ch. 10, Trepassey TV Assn. Ltd. (CJON-TV, St. John's) 5 w.

Canadian TV Stations

NEWFOUNDLAND—(Continued)

- Trinity/Wareham**—CBNT-16, Ch. 2, CBC (CBNT-1, Port Rexton) 5 w.
Trout River—CBYT-7, Ch. 13, CBC (CBYT-6, Cow Head) 5 w.
Wellington/Hare Bay—CBNT-15, Ch. 24, CBC (CBNT-13, Glovertown) 10 w.
Wesleyville—CBNT-9, Ch. 5, CBC (CBNT-1, Port Rexton) 250 w.
York Harbour—CBYT-14, Ch. 9, CBC (CBYT-13, Lark Harbour) 1 w.

NORTHWEST TERRITORIES

REPEATER STATIONS

- Arctic Bay**—CIBA-TV, Ch. 9, Arctic Bay Communications Society (CBC English network) 10 w.
Baker Lake—CBEIT, Ch. 9, CBC (English network) 5 w.
Baker Lake—CITS-TV, Ch. 4, Baker Lake TV Society (CICE-TV Frobisher Bay) 1 w.
Cambridge Bay—CICB-TV, Ch. 4, CICB Radio Society (CICE-TV, Frobisher Bay) 1 w.
Cambridge Bay—CBENT, Ch. 9, CBC (English network) 5 w.
Camsell River/Silver Bear Mine—CFTE-TV-1, Ch. 12, Camsell River Recreation Society (CBC Northern Service) 5 w.
Cape Dorset—CBEJT, Ch. 9, CBC (English network) 8.9 w.
Chesterfield Inlet—CFLT-TV, Ch. 9, Sijaqpaluk Communications Society (CBC English network) 10 w.
Clyde River—New, Ch. 9, Arkunnirmuit Bcstg. Society (CBC Northern Service) 5 w.
Clyde River—New, Ch. 12, Arkunnirmuit Bcstg. Society (CBC Northern Service) 5 w.
Coppermine—CBEOT, Ch. 9, CBC (English network) 8.9 w.
Coral Harbour—CHCO-TV, Ch. 9, Coral Harbour Radio Society (CBC English network) 10 w.
Eskimo Point—CFEB-TV, Ch. 4, Arviaqpaluk (CICE-TV, Frobisher Bay) 1 w.
Eskimo Point—CBEHT, Ch. 9, CBC (English network) 8.9 w.
Fort Franklin—CBETT, Ch. 9, CBC (English network) 10 w.
Fort Good Hope—CBEST, Ch. 9, CBC (English network) 10 w.
Fort Liard—CFRD-TV, Ch. 12, Fort Liard Communication Society (CBC English network) 10 w.
Fort McPherson—CHAK-TV-1, Ch. 13, CBC (English network) 8.9 w.
Fort Norman—New, Ch. 12, Fort Norman Community Radio Society (CBC English network) 10 w.
Fort Providence—CBEBT-3, Ch. 13, CBC (English network) 100 w.
Fort Simpson—CBEGT, Ch. 9, CBC (English network) 5 w.
Fort Smith—CBEAT, Ch. 8, CBC (English network) 8.4 w.
Frobisher Bay—CICE-TV, Ch. 4, Nunatsiakmiut (Transmits English & native language programming via satellite) 10 w.
Frobisher Bay—CFFB-TV, Ch. 8, CBC (English network) 8.9 w.
Frobisher Bay—New, Ch. 12, Assn. des Francophones de Frobisher Bay (CBC French network) 13 w.
- Gjoa Haven**—CBERT, Ch. 9, CBC (English network) 10 w.
Hall Beach—New, Ch. 2, Hall Beach Community Radio Society (CBC English network) 10 w.
Hall Beach—New, Ch. 7, Hall Beach Community Radio Society (CBC English network) 10 w.
Hay River—CBEBT-1, Ch. 7, CBC (English network) 540 w.
Holman Island—CFMN-TV, Ch. 2, Oluksaktok Bcstg. Society (CBC English network) 10 w.
Igloodik—CBII-TV, Ch. 9, CBC (English network) 10 w.
Inuvik—CHAK-TV, Ch. 6, CBC (English network) 400 w.
Lac La Martre—New, Ch. 9, Ted Nitsiza (CBC Northern Service) 5 w.
Norman Wells—CBEDT, Ch. 9, CBC (English network) 8.9 w.
Pangnirtung—CBEKT, Ch. 9, CBC (English network) 8.9 w.
Parsons Lake—CKPL-TV-1, Ch. 9, The Tuktoyaktuk Bcstg. Society (CHAK-TV, Inuvik) 5 w.
Pine Point—CBEBT, Ch. 4, CBC (English network) 3-kw.
Pond Inlet—CBELT, Ch. 9, CBC (English network) 8.9 w.
Port Radium—CFEB-TV, Ch. 9, Echo Bay Mines Employees Recreation Society (CBC Northern Service) 5 w.
Rae/Edzo—CFYK-TV-1, Ch. 10, CBC (CFYK-TV, Yellowknife) 10 w.
Rankin Inlet—CBECT, Ch. 9, CBC (English network) 8.9 w.
Repulse Bay—New, Ch. 9, Puiqpaluk Bcstg. Society (CBC Northern Service) 5 w.
Repulse Bay—New, Ch. 12, Puiqpaluk Bcstg. Society (CBC Northern Service) 5 w.
Resolute Bay—CBEMT, Ch. 9, CBC (English network) 8.9 w.
Sachs Harbour—New, Ch. 12, Naloonatkutuk Kikiktagni Bcstg. Society (CBC Northern Service) 5 w.
Sanikiluaq—New, Ch. 2, Sanikiluaq Bcstg. Society (CBC English network) 10 w.
Sanikiluaq—New, Ch. 7, Sanikiluaq Bcstg. Society (CBC English network) 10 w.
Snowdrift—New, Ch. 2, Snowdrift Community Radio Society (CBC English network) 10 w.
Spence Bay—CBEQT, Ch. 9, CBC (English network) 8.9 w.
Strathcona Sound—CISS-TV-1, Ch. 12, G. Farquharson (Northern service) 5 w.
Strathcona Sound—CHST-TV, Ch. 9, G. Farquharson (French network) 5 w.
Tuktoyaktuk—CBEPT, Ch. 8, CBC (English network) 8.9 w.
Tuktoyaktuk—CKPL-TV-2, Ch. 5, The Tuktoyaktuk Bcstg. Society (CHAK-TV, Inuvik) 5 w.
Tungsten—New, Ch. 10, Flat River Recreation Assn. (English network) 10 w.
Yellowknife—CFYK-TV, Ch. 8, CBC (English network) 1-kw.
Wrigley—New, Ch. 9, Wrigley Radio Society (CBC Northern Service) 5 w.

ONTARIO

CKVR-TV

Barrie
(Ch. 3)

(Rebroadcast by CKVR-TV-2, Huntsville & CKVR-TV-1, Parry Sound, both Ont.)

Network Service: CBC.

Licensee: CKVR Channel 3, Div. of CHUM Ltd., Box 519, Barrie, Ont. L4M 4T9.

Studio & Transmitter: 33 Beacon Rd., Barrie, Ont.

Telephones: 705-726-9711; 800-461-5820. **Telex:** 0687-5520.

Technical Facilities: Channel No. 3 (60-66 MHz). Authorized power: 100-kw visual, 12.5-kw aural. Antenna: 1118-ft. above av. terrain, 1002-ft. above ground, 2002-ft. above sea level, lat. 44° 21' 05", long. 79° 41' 55".

News Services: Broadcast News, Canadian Press.

Ownership: CHUM Ltd., Toronto.

Began Operation: Sept. 28, 1955.

Represented (sales) by Alexander, Pearson & Dawson Inc.

Personnel:

Jack Mattenley, vice president & general manager.
John Wood, vice president, sales.
Doug Garraway, director, program services.
John McCulloch, general sales manager.
Peggy Hebden, traffic director.
Rod Reid, director of engineering.

Highest 30 Sec. Rate: \$500.

BBM Weekly Reach (Spring 1984): 1,898,000

CHCH-TV

Hamilton
(Ch. 11)

(Also Serves Toronto, Ont.)

Network Service: Independent.

Licensee: Niagara Television Ltd., Box 11-11.

Studio: 163 Jackson St. W.

Telephone: 416-522-1101.

Sales Office: 1000 Yonge St., Toronto.

Telephone: 416-925-2909.

Technical Facilities: Channel No. 11 (198-204 MHz). Authorized power: 325-kw visual, 23-kw aural. Antenna: 1500-ft. above av. terrain, 1093-ft. above ground, 1718-ft. above sea level, lat. 43° 12' 27", long. 79° 46' 28".

Transmitter: 1-mi. SW of Stoney Creek, atop Escarpment.

News Services: Broadcast News, Visnews, AP.

Ownership: Selkirk Communications Ltd.

Began Operation: June 7, 1954.

Represented (sales) by All-Canada Radio & Television Ltd.

Personnel:

1985 Edition

D. C. Gale, president.

F. P. DeNardis, vice president & general manager.

G. R. Buss, vice president, director of sales.

Highest 30 Sec. Rate: \$675.

BBM Weekly Reach (Spring 1984): 3,962,000

CKWS-TV

Kingston
(Ch. 11)

Network Service: CBC.

Licensee: The Frontenac Bcstg. Co. Ltd., 170 Queen St.

Studio: 170 Queen St., Kingston, Ont.

Telephone: 613-544-2340. **Telex:** 066-3256.

Technical Facilities: Channel No. 11 (198-204 MHz). Authorized power: 325-kw visual, 32.5-kw aural. Antenna: 851-ft. above av. terrain, 826-ft. above ground, 1110-ft. above sea level, lat. 44° 10' 02", long. 76° 25' 40".

Transmitter: Wolfe Island, 3-mi. off Kingston mainland.

News Services: Broadcast News, CBC.

AM Affiliate: CKWS, 10-kw, 960 kHz.

FM Affiliate: CFMK 2.7-kw, 96.3 MHz (No. 242), 500-ft.

Ownership: Claude Pratte, pres. & Paul Desmarais, v.p. They also own Kawartha Bcstg. Co. Ltd., licensee of CHEX-TV, Peterborough, Ont.

Began Operation: Dec. 9, 1954.

Represented (sales) by Paul Mulvihill Ltd. (Toronto, Montreal & Vancouver); All-Canada Radio & Television Ltd. (U.S.).

Personnel:

A. J. Brooks, president.
Lorne Freed, executive vice president.
John Tucker, vice president, sales.
Larry Cameron, chief engineer.
Dick Trotter, sports director.
Dave McGinn, news director.

Highest 30 Sec. Rate (Sept. 1984): \$300.

BBM Weekly Reach (Spring 1984): 333,000

CKCO-TV

Kitchener
(Ch. 13)

(Repeated by CKCO-TV-2, Georgian Bay; CKCO-TV-3, Sarnia/Chatham & CKCO-TV-4, The Muskokas, all Ont.)

Network Service: CTV.

Licensee: CAP Communications Ltd., 864 King St. W., Kitchener, Ont. N2G 4E9.

Studio: 864 King St. W.

Telephones: 519-578-1313; Toronto, 416-456-2930. **Telex No.:** 069-55432.

Technical Facilities: Channel No. 13 (210-216 MHz). Authorized power: 325-kw visual, 65-kw aural. Antenna: 1015-ft. above av. terrain, 715-ft. above ground, 2140-ft. above sea level, lat. 43° 24' 15", long. 80° 38' 05".

Canadian TV Stations

ONTARIO—(Continued)

Transmitter: Baden Hill, Ont.

News Services: UPC, ABC, NBC, CTV-DNS, UPI Sports.

AM Affiliate: CKKW (stereo), 10-kw, 1090 kHz.

FM Affiliate: CFCA-FM, 105.3 MHz (No. 287), 100-kw.

Ownership: Electrohome Communications Inc., wholly-owned subsidiary of Electrohome Ltd.

Began Operation: March 1, 1954.

Represented (sales) by Paul Mulvihill Ltd. (Toronto, Montreal, Winnipeg, Vancouver); Young Canadian Ltd. (New York).

Personnel:

W. D. McGregor, president.

R. H. McKeown, manager, general sales manager, TV.

John B. German, national sales director.

Reg Sellner, manager, promotion & public relations.

Don Willcox, program manager & film buyer.

Paul Turchan, engineering manager.

Highest 30 Sec. Rate (Feb. 27, 1984): \$675.

Program Rates: On request.

BBM Weekly Reach (Spring 1984): 2,289,000

CFPL-TV

London

(Ch. 10)

Network Service: CBC.

Licensee: CFPL Bcstg. Ltd., Box 2880.

Studio: One Communications Rd., Box 2880, Terminal 'A', London N6A 4H9.

Telephone: 519-686-8810. **Telex:** 064-5846.

Technical Facilities: Channel No. 10 (192-198 MHz). Authorized power: 325-kw visual, 43.2-kw aural. Antenna: 1000-ft. above av. terrain, 980.5-ft. above ground, 1868-ft. above sea level, lat. 42° 57' 15", long. 81° 15' 58".

Transmitter: Commissioners Road.

News Services: Broadcast News, Canadian Press, CBC.

AM Affiliate: CFPL, 10-kw (5-kw night), 980 kHz (CBC).

FM Affiliate: CFPL-FM, 200-kw, 95.9 MHz (No. 240), 870-ft.

Represented (engineering) by D. E. M. Allen, Winnipeg, Man.

Represented (sales) by All-Canada Radio & Television Ltd.

Ownership: CFPL Bcstg. Ltd.; Mrs. Martha G. White, chmn.

Began Operation: Nov. 28, 1953.

Personnel:

Robert V. Elsdon, president.

Donald T. Wilson, engineering manager.

James A. Plant, station manager.

Tom Bird, marketing manager.

Ron Laidlaw, news director.

H. Warren Blahout, traffic supervisor.

L. J. Shaunessy, manager, marketing services.

Ian McRae, art supervisor.

Highest 30 Sec. Rate (June 4, 1984): \$690.

Combination rate: CFPL-TV, London & CKNX-TV, Wingham.

BBM Weekly Reach (Spring 1984): 1,030,000

1376

CHNB-TV

North Bay

(Ch. 4)

Network Service: CBC, Mid-Canada TV.

Licensee: Mid-Canada Communications Corp., 699 Frood Rd., Sudbury, Ont.

Studio: 755 Main St. E., North Bay.

Telephone: 705-472-2221.

Technical Facilities: Channel No. 4 (66-72 MHz). Authorized power: 100-kw visual, 10-kw aural. Antenna: 730-ft. above av. terrain, 500-ft. above ground, 1715-ft. above sea level, lat. 46° 03' 46", long. 79° 26' 05".

Transmitter: Powassan, Ont.

Began Operation: Oct. 11, 1971.

Personnel:

Baxter Ricard, president.

Paul Marleau, vice president.

Larry Gavin, director, operations.

George Lund, vice president, marketing.

Don Dolinar, director of engineering.

Remy Vagne, sales manager.

Rates: See Mid-Canada Television System, CFCL-TV Timmins, CKNC-TV, Sudbury, CHNB-TV, North Bay & CHRO-TV Pembroke, Ont.

BBM Weekly Reach (Spring 1984): 106,000

CKNY-TV

North Bay

(Ch. 10)

(Repeated by CJTK-TV, Temiscaming, Que.)

Network Service: CTV.

Licensee: Mid-Canada Communications Corp., Box 3220, North Bay, Ont. P1B 8K3.

Studio: 245 Oak St., North Bay, Ont. P1B 1A2.

Telephone: 705-476-3111.

Technical Facilities: Channel No. 10 (192-198 MHz). Authorized power: 70.5-kw visual, 7.1-kw aural. Antenna: Directional, 607-ft. above av. terrain, 358-ft. above ground, 1565-ft. above sea level, lat. 46° 03' 46", long. 79° 26' 05".

Transmitter: Hwy. 11, 5-mi. S at Powassan, Ont.

News Services: Broadcast News, Canadian Press, Canada News Wire.

Ownership: Mid-Canada Communications Corp., 100%.

Began Operation: Dec. 19, 1955.

Represented (sales) by All-Canada Radio & Television Ltd.

Personnel:

Jeff Turl, news director.

Rate: Not available.

BBM Weekly Reach (Spring 1984): 89,000

TV & Cable Factbook No. 53

CHRO-TV Ottawa-Pembroke (Ch. 5)

Network Service: CBC, Mid-Canada TV.

Licensee: Mid-Canada Communications Corp., 699 Froot Rd., Sudbury, Ont. P3C 5A3.

Telephone: 613-735-1036. **Telex:** 053-34515.

Studios: Forest Lea Rd., Pembroke; 200 Isabella St., Ottawa.

Technical Facilities: Channel No. 5 (76-82 MHz). Authorized power: 51.8-kw visual, 25.9-kw aural. Antenna: 496-ft. above av. terrain, 580-ft. above ground, 1042-ft. above sea level, lat. 45° 50' 02", long. 77° 09' 50".

News Service: Broadcast News.

Ownership: Mid-Canada Communications Corp., 100%.

Began Operation: Oct. 1, 1977.

Represented (sales) by CanVideo (Toronto & Montreal); Metro Marketing West (Vancouver); Brydson Media Sales International (eastern U.S.).

Personnel:

Baxter Ricard, president.
Paul Marleau, vice president.
George Lund, vice president, general manager & director of marketing.
W. P. (Bill) Callender, director of programming.
Larry Gavin, director, operations.
Gerry Clifford, operations manager.
Don Elvidge, chief engineer.
Mike Keller, sales manager, Pembroke.
George MacMillan, sales manager, Ottawa.

Highest 30 Sec. Rate: \$250.

BBM Weekly Reach (Spring 1984): 317,000

CBOT Ottawa (Ch. 4) English Outlet

Network Service: CBC.

Licensee: Canadian Broadcasting Corp., 1500 Bronson Ave., Ottawa, Ont.

Mailing Address: Box 3220, Station 'C', Ottawa, Ont. K1Y 1E4.

Technical Facilities: Channel No. 4 (66-72 MHz). Authorized power: 100-kw visual, 10-kw aural. Antenna: 1310-ft. above av. terrain, 618-ft. above ground, 1768-ft. above sea level, lat. 45° 30' 11", long. 75° 51' 02".

Transmitter: Camp Fortune, P.Q.

AM Affiliate: CBO, 50-kw, 920 kHz (CBC).

FM Affiliate: CBO-FM, 84-kw, 103.3 MHz.

Studio: 250 Lanark Ave., Ottawa.

Telephone: 613-725-3511. **Telex:** 053-4820.

Represented (sales) by CBC National Selective Sales (Canada); Canadian Standard Broadcast Sales Inc. (U.S.).

Began Operation: June 2, 1953.

Personnel:

Bill White, director, Ottawa area.

1985 Edition

Jean-Guy Carrier, director of communications.
J. M. Cleary, director of operations.
Gerald Janneteau, program manager, CBOT.
Larry O'Neill, area sales manager.
Paul Munson, acting director of engineering.
Iain Barrie, supervisor of publicity & promotion.

Highest 30 Sec. Rate (Oct. 1, 1984): \$1150.

BBM Weekly Reach (Spring 1984): 867,000

CBOFT Ottawa-Hull, Que. (Ch. 9) French Outlet

Network Service: CBC.

Licensee: Canadian Bcstg. Corp., 1500 Bronson Ave., Ottawa, Ont.

Mailing Address: Box 3220, Station 'C', Ottawa, Ont. K1Y 1E4.

Technical Facilities: Channel No. 9 (186-192 MHz). Authorized power: 128-kw average visual, 12.8-kw average aural. Antenna: 1394-ft. above av. terrain, 702-ft. above ground, 1852-ft. above sea level, lat. 45° 30' 11", long. 75° 51' 02".

Transmitter: Camp Fortune, P.Q.

AM Affiliate: CBOF, 50-kw, 1250 kHz (CBC).

FM Affiliate: CBOF-FM, 84-kw, 102.5 MHz (CBC).

Studio: 250 Lanark Ave.

Telephone: 613-725-3511. **Telex:** 053-4820.

Represented (sales) by CBC National Selective Sales (Canada); Canadian Standard Broadcast Sales Inc. (U.S.).

Began Operation: June 24, 1955.

Personnel:

Bill White, director, Ottawa area.
Larry O'Neill, area sales manager.
J. M. Cleary, director of operations.
Jacques Gedeon, news supervisor.
Jean-Guy Carrier, director of communications.
Paul Munson, acting director of engineering.
Ginette D'Aigle, supervisor, French publicity.

Highest 30 Sec. Rate (Sept. 17, 1984): \$215.

BBM Weekly Reach (Spring 1984): 276,000

CJOH-TV Ottawa (Ch. 13)

(Repeated by CJOH-TV-8, Cornwall & CJOH-TV-6, Deseronto, Ont.)

Network Service: CTV.

Licensee: Bushnell Communications Limited, 1500 Merivale Rd., Nepean, Ont.

Studio: 1500 Merivale Rd., Nepean, Ont.

Mailing Address: Box 5813, Station 'F', Ottawa, Ont. K2C 3G6.

Telephone: 613-224-1313. **Telex:** 053-4294.

Technical Facilities: Channel No. 13 (210-216 MHz). Authorized power: 178-kw visual, 35.6-kw aural. Antenna: Directional, 1150-ft. above av. terrain, lat. 45° 30' 01", long. 75° 51' 02".

Canadian TV Stations

ONTARIO—(Continued)

Transmitter: Camp Fortune, P.Q.

News Services: AP, Canadian Press, CTV, ABC.

Ownership: Bushnell Communications Ltd. Also owns satellites CJOH-TV-8, Cornwall & CJOH-TV-6, Deseronto, Ont.

Began Operation: March 12, 1961.

Represented (sales) by Adam Young Inc. (for U.S.); Standard Broadcast Sales Co. Ltd./Television (Toronto, Montreal & Vancouver); Glen Warren Broadcast Sales (Winnipeg); Radio TV Reps Ltd. (Calgary).

Personnel:

H. T. McCurdy, chairman of the board.
L. Nichols, president.
E. J. Billo, executive vice president.
B. Matthews, vice president & station manager.
R. R. Lucas, vice president, sales.
A. Reeve, vice president, engineering.
A. R. Dedman, vice president, finance.
Gerald Nixon, director of operations.
W. J. McKee, production manager.
W. J. Beveridge, programming & promotion manager.
W. J. Murdock, controller.

Highest 30 Sec. Rate (June 1, 1984): \$835.

BBM Weekly Reach (Spring 1984): 1,547,000

CHEX-TV Peterborough (Ch. 12)

(Repeated by CHEX-TV-1, Bancroft; CHEX-TV-2, Minden, both Ont.)

Network Service: CBC.

Licensee: Kawartha Broadcasting Co. Ltd., Box 4150; Peterborough, Ont. K9J 6Z9.

Studio: Douro Twp.

Telephone: 705-742-0451.

Technical Facilities: Channel No. 12 (204-210 MHz). Authorized power: 163-kw visual, 16.3-kw aural. Antenna: 771-ft. above av. terrain, 772-ft. above ground, 1590-ft. above sea level, lat. 44° 19' 45", long. 78° 18' 03".

Transmitter: 1-mi. NE of Peterborough in Douro Twp.

News Services: Broadcast News, CBC.

AM Affiliate: CHEX, 10-kw (5-kw night), 980 kHz.

FM Affiliate: CFMP, 31.4-kw, 101.5 MHz (No. 268), 500-ft.

Ownership: See CKWS-TV, Kingston, Ont.

Began Operation: March 28, 1955.

Represented (sales) by Paul Mulvihill Ltd.; All-Canada Radio & Television Ltd. (U.S.).

Personnel:

Wally Rewegan, president & general manager.
Ben Wilke, chief engineer.
Anita Cosburn, traffic director.
Peter Belleghem, local sales manager.
Bruce Anderson, program director.

Highest 30 Sec. Rate: \$225.

BBM Weekly Reach (Spring 1984): 917,000

CJIC-TV Sault Ste. Marie (Ch. 5)

Network Service: CBC.

Licensee: Huron Bcstg. Ltd., Box 370, 119 East St., Sault Ste. Marie P6A 5M2.

Studio & Transmitter: 119 East St.

Telephone: 705-254-7111.

Technical Facilities: Channel No. 5 (76-82 MHz). Authorized power: 37.9-kw visual, 7.6-kw aural. Antenna: Directional, 600-ft. above av. terrain, 500-ft. above ground, 835-ft. above sea level, lat. 46° 35' 40", long. 84° 21' 00".

News Service: Canadian Press.

AM Affiliate: CKCY, 10-kw (5-kw night), 920 kHz.

Ownership: Huron Broadcasting Ltd., 100%.

Began Operation: Nov. 28, 1954.

Represented (sales) by All-Canada Radio & Television Ltd.

Personnel:

W. A. Elgie, president & general manager.
Karl Sepkowski, news editor.
William Schofield, chief engineer.

Highest 30 Sec. Rate (Oct. 1982): \$68 (Retail).

BBM Weekly Reach (Spring 1984): 81,000

CKCY-TV Sault Ste. Marie (Ch. 2)

Network Service: CTV.

Licensee: Huron Broadcasting Ltd.

Technical Facilities: Channel No. 2 (54-60 MHz). Authorized power: 100-kw visual, 10-kw aural. Antenna: 600-ft. above av. terrain, lat. 46° 35' 40", long. 84° 21' 00".

Personnel: See CJIC-TV, Sault Ste. Marie.

Rates: See CJIC-TV, Sault Ste. Marie.

BBM Weekly Reach (Spring 1984): 85,000

CICI-TV Sudbury (Ch. 5)

(Repeated by CICI-TV-1, Elliot Lake; CITO-TV-4, Kapuskasing; CITO-TV-3, Kearns; CITO-TV, Timmins, all Ont.)

Network Service: CTV.

Licensee: Mid Canada Communications Corp.

Studio: 699 Frood Rd., Sudbury.

Telephone: 705-674-8301.

Technical Facilities: Channel No. 5 (76-82 MHz). Authorized power: 100-kw visual, 10-kw aural. Antenna: 1057-ft. above av. terrain, 2044-ft. above sea level, lat. 46° 30' 02", long. 81° 01' 16".

Transmitter: McKim St.

News Services: Canadian Press, Broadcast News, CTV.

Ownership: Mid Canada Communications Corp.

Began Operation: Oct. 20, 1953.

Represented (sales) by Paul Mulvihill Ltd.

Personnel:

Baxter Ricard, president.
Paul Marleau, manager.

Rates: Not available.

BBM Weekly Reach (Spring 1984): 222,000

CKNC-TV Sudbury (Ch. 9)

(Repeated by CKNC-TV-1, Elliot Lake, Ont.)

Network Service: CBC, Mid-Canada TV.

Licensee: Mid Canada Communications Corp., 699 Froot Rd., Sudbury, Ont. P4N 7G3.

Studio: 699 Froot Rd., Sudbury, Ont.

Telephone: 705-674-8301.

Technical Facilities: Channel No. 9 (186-192 MHz). Authorized power: 293-kw visual, 29.3-kw aural. Antenna: 627-ft. above av. terrain, 550-ft. above ground, 1600-ft. above sea level, lat. 46° 30' 44", long. 81° 00' 19".

Transmitter: 699 Froot Rd.

News Services: Broadcast News, CBC, Mid-Canada TV.

Ownership: Mid Canada Communications Corp.

Began Operation: Oct. 4, 1971.

Represented (sales) by CanVideo Television Sales (Montreal & Toronto); Brydson Media Sales International (eastern U.S.); Metro Marketing West (West Coast, Canada & U.S.).

Personnel:

Baxter Ricard, president.
Paul Marleau, vice president.
Larry Gavin, director, operations.
George Lund, general manager & vice president, marketing.
Mary Lund, sales manager.
Detlef Krumbacher, director of engineering.

Highest 30 Sec. Rate : \$325.

Combination rate: CKNC-TV, Sudbury; CFCL-TV, Timmins; CHNB-TV, North Bay & CHRO-TV, Pembroke, all Ont.

BBM Weekly Reach (Spring 1984): 222,000

CHFD-TV Thunder Bay (Ch. 4)

Network Service: CTV.

Licensee: Thunder Bay Electronics Ltd., 87 N. Hill St.

Studio: 87 N. Hill St., Thunder Bay, Ont.

Technical Facilities: Channel No. 4 (66-72 MHz). Authorized power: 56-kw visual, 10-kw aural. Antenna: 1257-ft. above av. terrain, lat. 48° 31' 30", long. 89° 06' 50".

1985 Edition

Telephone: 807-344-9685. **Telex:** 073-4521.

Represented (sales) by All-Canada Radio & Television Ltd. (U.S.); Paul Mulvihill Ltd. (Canada); W. M. S. Broadcast Sales (Winnipeg)

Began Operation: Nov. 5, 1973.

Personnel: See CKPR-TV, Thunder Bay.

Rates: Not available.

BBM Weekly Reach (Spring 1984): 123,000

CKPR-TV Thunder Bay (Ch. 2)

(Repeated by CBLK-TV, Nipigon, Ont.)

Network Service: CBC.

Licensee: Thunder Bay Electronics Ltd., 87 N. Hill St., Thunder Bay, Ont. P7A 5V6.

Studio: 87 N. Hill St.

Telephone: 807-344-9685. **Telex:** 073-45

Technical Facilities: Channel No. 2 (54-60 MHz). Authorized power: 56-kw visual, 10-kw aural. Antenna: 1257-ft. above av. terrain, 707-ft. above ground, 2307-ft. above sea level, lat. 48° 31' 30", long. 89° 06' 50".

Transmitter: Mount Baldy, 6-mi. NE of Port Arthur.

News Service: Broadcast News.

Began Operation: Sept. 17, 1954.

Represented (sales) by All-Canada Radio & Television Ltd. (U.S.); Paul Mulvihill Ltd. (Canada); W. M. S. Broadcast Sales (Winnipeg).

Personnel:

H. Fraser Dougall, president.
A. H. Seuret, vice president & general manager.
Manfred Volbracht, director of engineering.
R. Symons, operations manager.
M. LaBelle, director of programming.

Rates: Not available.

BBM Weekly Reach (Spring 1984): 130,000

CFCL-TV Timmins (Ch. 6)

(Repeated by CFCL-TV-7, Chapleau; CFCL-TV-4, Hearst; CFCL-TV-3, Kapuskasing; CFCL-TV-2, Kearns; CFCL-TV-8, Moosonee, all Ont.; CFCL-TV-5, Malartic, Que.)

Network Service: CBC.

Licensee: Mid Canada Communications Corp., 699 Froot Rd., Sudbury, Ont. P3C SA3.

Studio & Transmitter: Mont Sacre Coeur, Timmins.

Telephone: 705-264-4211.

Technical Facilities: Channel No. 6 (82-88 MHz). Authorized power: 100-kw visual, 10-kw aural. Antenna: 557-ft. above av. terrain, 525-ft. above ground, 1592-ft. above sea level, lat. 48° 29' 30", long. 81° 19' 45".

News Services: Broadcast News, Canadian Press.

Canadian TV Stations

ONTARIO—(Continued)

AM Affiliate: CFCL, 10-kw (5-kw night), 620 kHz.

Ownership: Mid Canada Communications Corp.

Began Operation: June 24, 1956.

Represented (sales) by CanVideo Television Sales (Montreal & Toronto); Brydson Media Sales International (eastern U.S.); Metro Marketing West (West Coast, Canada & U.S.)

Personnel:

Baxter Ricard, president.
Paul Marleau, vice president.
Rudy Fauteux, director of engineering.
George Lund, general manager & vice president, marketing.
Larry Gavin, director, operations.
Ray Lanville, sales manager.

Highest 30 Sec. Rate: \$325.

Combination rate: CFCL-TV, Timmins, CKNC-TV, Sudbury, CHNB-TV, North Bay, CHRO-TV, Pembroke, Ont.

BBM Weekly Reach (Spring 1984): 136,000

CBLT

Toronto

(Ch. 5)

English Outlet

Network Service: CBC.

Licensee: Canadian Bcstg. Corp., 1500 Bronson Ave., Ottawa, Ont.

Studio: 354 Jarvis St., Box 500, Station 'A', Toronto, Ont. M5W 1E6.

Telephone: 416-925-3311. **Telex:** 062-17796.

Technical Facilities: Channel No. 5 (76-82 MHz). Authorized power: 84-kw visual, 16.8-kw aural. Antenna: 1780-ft. above av. terrain, 474-ft. above ground, 814-ft. above sea level, lat. 43° 38' 33", long. 79° 23' 15".

Transmitter: CN Tower.

AM Affiliate: CBL, 50-kw, 740 kHz.

FM Affiliate: CBL-FM, 38-kw, 94.1 MHz.

Began Operation: Sept. 8, 1952.

Represented (sales) by CBC National Selective Sales (Canada); Canadian Standard Broadcast Sales Inc. (U.S.).

Personnel:

D. Goodwin, director for Province of Ontario.
Howard Bernstein, executive producer, TV news & current affairs.
R. Service, manager TV plant, Ontario region.
Gary Protain, manager, public relations.
Alex Frame, program director, CBLT.
Steve Sankar, manager, administration.
Dee Gilchrist, manager, program production.
Karl Kruger, manager, TV film service.
S. Sulewski, manager, TV technical services.

Highest 30 Sec. Rate (Sept. 26, 1983): \$2160.

BBM Weekly Reach (Spring 1984): 3,517,000

1380

CBLFT

Toronto

(Ch. 25)

French Outlet

Network Service: CBC French network.

Licensee: Canadian Bcstg. Corp., 1500 Bronson Ave., Ottawa, Ont.

Studio: 100 Carlton St., Toronto, Ont.

Mailing Address: Box 500, Station "A", Toronto, Ont. M5W 1E6.

Telephone: 416-925-3311. **Telex:** 062-17796.

Technical Facilities: Channel No. 25 (536-542 MHz). Authorized power: 2140-kw visual, 428-kw aural. Antenna: 1640-ft. above av. terrain, 1721-ft. above ground, 2049-ft. above sea level, lat. 43° 38' 33", long. 79° 23' 15".

Transmitter: CN Tower, Toronto, Ont.

AM Affiliate: CJBC, 50-kw, 860 kHz.

Began Operation: March 23, 1973.

Personnel:

Guy Theriault, director, French Services.
J. G. Roy, news supervisor.
L. Lamoureux, acting manager, communications.

Rates: Not available.

BBM Weekly Reach (Spring 1984): 144,000

CFMT-TV

Toronto

(Ch. 47)

Network Service: Independent.

Licensee: Multilingual Television (Toronto) Ltd., 545 Lake Shore Blvd. W., Toronto, Ont. M5V 1A3.

Studio: 545 Lakeshore Blvd. W., Toronto M5V 1A3.

Technical Facilities: Channel No. 47 (668-674 MHz). Authorized power: 1200-kw visual, 120-kw aural. Antenna: 1645-ft. above av. terrain, lat. 43° 38' 33", long. 79° 23' 15".

Transmitter: CN Tower.

Ownership: Multilingual Television (Toronto) Ltd.

Began Operation: Fall 1979.

Personnel:

Dan Iannuzzi, president & executive producer.

Rates: English Language Programming, \$110 per GRP. Third Language Programming rates available on request.

BBM Weekly Reach (Spring 1984): 1,141,000

CFTO-TV

Toronto

(Ch. 9)

Network Service: CTV.

Licensee: CFTO-TV Limited, Box 9, Toronto, Ont. M4A 2M9.

Studio: 9 Channel Nine Court, Agincourt.

TV & Cable Factbook No. 53

Technical Facilities: Channel No. 9 (186-192 MHz). Authorized power: 325-kw visual, 43.5-kw aural. Antenna: 1532-ft. above av. terrain, 1613-ft. above ground, 1882-ft. above sea level, lat. 43° 38' 33", long. 79° 23' 15".

Transmitter: CN Tower.

News Services: Broadcast News, Canadian Press, ABC, NBC, Visnews, CTV.

Telephone: 416-299-2000. **Telex:** 06-219696.

Sales Office: 2 Bloor St. W., Toronto.

Ownership: Baton Broadcasting Inc., 100%. Officers: J. W. Bassett, chmn.; Foster Hewitt, v.p.; E. J. Delaney, v.p. & secy.; J. J. Garwood, v.p. & treas. Baton Bcstg. also owns CKLW Radio Bcstg. Ltd., CFQC Bcstg. Ltd., Confederation Broadcasting (Ottawa) Ltd.

Began Operation: Jan. 1, 1961.

Represented (sales) by Adam Young Inc. (U.S.); Glen Warren Broadcast Sales Division (Canada).

Personnel:

John W. Bassett, chairman.
D. J. Bassett, president.
E. J. Delaney, vice president & managing director.
J. J. Garwood, vice president, finance.
J. Spiers, vice president, production & operations.
E. J. Stuebing, vice president, news & public affairs.
G. Rochon, vice president & executive producer.
W. H. Cox, vice president & general sales manager.
D. C. Ferguson, vice president & national sales manager.
Katherine Huppe, program & promotion manager.
J. Wilson, director of research.

Highest 30 Sec. Rate(Aug. 1983) \$1300.

BBM Weekly Reach (Spring 1984): 3,983,000

CICA-TV

Toronto

(Ch. 19)

Educational Station

Licensee: The Ontario Educational Communications Authority, Box 200, Station Q, Toronto, Ont. M4T 2T1.

Studio: Trans-America Bldg., 2180 Yonge St., Toronto, Ont.

Technical Facilities: Channel No. 19 (500-506 MHz). Authorized power: 1080-kw visual, 108-kw aural. Antenna: 1640-ft. above av. terrain, 1721-ft. above ground, 1990-ft. above sea level, lat. 43° 38' 33", long. 79° 23' 15".

Transmitter: CN Tower, Toronto.

Began Operation: Sept. 27, 1970.

Personnel:

R. Hardy, information officer.

BBM Weekly Reach (Spring 1984): 2,180,000 (OECA)

CITY-TV

Toronto

(Ch.57)

Network Service: Independent.

Licensee: CityTV, Div. of CHUM Ltd., 99 Queen St. E., Toronto, Ont.

1985 Edition

Studio: 99 Queen St. East.

Telephone: 416-367-5757.

Technical Facilities: Channel No. 57 (728-734 MHz). Authorized power: 280-kw visual, 28-kw aural. Antenna: 1627-ft. above av. terrain, lat. 43° 38' 33", long. 79° 23' 15".

Transmitter: CN Tower.

News Services: Canadian Press, Broadcast News, Visnews.

Ownership: CHUM Ltd., 100%.

Began Operation: Sept. 28, 1972.

Represented (sales) by Alexander, Pearson & Dawson Inc. (Toronto, Vancouver).

Personnel:

M. Znaimer, president.
Dennis Fitz-Gerald, vice president/general manager.
Nancy Smith, dir., corporate communications & community relations.
Greg Mudry, general sales manager.
Ron Reid, dir. of operations & engineering.
Jay Switzer, dir. of purchased programming.
Gord Haines, dir. of news operations.

Rates: On request.

BBM Weekly Reach (Spring 1984): 2,676,000

CIII-TV Toronto—Paris

(Ch. 6)

(Repeated by CIII-TV-2, Bancroft; CIII-TV-6, Ottawa; CIII-TV-29, Sarnia; CIII-TV-22, Uxbridge, all Ont.).

Network Service: Independent.

Licensee: Global Communications Ltd., 81 Barber Greene Rd., Toronto, Ont. M3C 2A2.

Telephone: 416-446-5311.

Technical Facilities: Channel No. 6 (82-88 MHz). Authorized power: 100-kw visual, 15-kw aural. Antenna: 1037-ft. above av. terrain, lat. 43° 15' 39", long. 80° 26' 39".

Transmitter: SW of Paris.

News Service: NBC.

Ownership: Global Ventures Western Ltd., 82.5%; remainder undisclosed.

Began Operation: Jan. 6, 1974.

Represented (sales) by Canvideo TV Sales Ltd. (Toronto, Montreal); Metro Marketing West Ltd. (Vancouver, western U.S.); Brydson Media Sales International (eastern U.S.).

Personnel:

David Mintz, president.
Michael Spivak, vice president, production.
Raymond Heard, vice president, news & current affairs.
Rodger Hone, vice president, marketing & general manager.
John Burgis, vice president, finance & administration.
Bill Stewart, vice president, programming.
Jerry Appleton, head of production.

Rates: On request.

BBM Weekly Reach (Spring 1984): 5,191,000

Canadian TV Stations

ONTARIO—(Continued)

CBET Windsor (Ch. 9)

Network Service: CBC.

Licensee: Canadian Bcstg. Corp., 1500 Bronson Ave., Ottawa, Ont. K1G 3J5.

Telephone: 519-255-3411. **Telex:** 064-77619.

Technical Facilities: Channel No. 9 (186-192 MHz). Authorized power: 325-kw max. visual, 32.5-kw max. aural. Antenna: Directional, 631-ft. above av. terrain, 650-ft. above ground, 625-ft. above sea level, lat. 42° 18' 59", long. 83° 02' 58".

Transmitter: 825 Riverside Drive W., Windsor.

Studio: 825 Riverside Drive W., Windsor.

AM Affiliate: CBE, 10-kw, 1550 kHz (CBC).

FM Affiliate: CBE-FM, 100-kw, 89.9 MHz (CBC).

Ownership: Canadian Broadcasting Corporation.

Began Operation: Sept. 16, 1954 as CKLW-TV. Transferred from RKO General Inc. July 24, 1970 in accordance with CRTC's directions on Canadian ownership. Purchased by CBC Sept. 1, 1975.

Represented (sales) by Canadian Standard Broadcast Sales (U.S.); CBC National Selective TV Sales (Canada).

Personnel:

H. L. Hackney, location manager, CBC Windsor.
Fred Stecher, acting director of TV.
R. J. Kryger, manager, TV technical services.
F. J. Quinn, program administration & finance.
R. Podvin, sales manager.
Terry Brown, executive producer, news.
R. Sauve, supervisor, TV technical production services.
Bruce Macpherson, manager, communications.

Highest 30 Sec. Rate (Sept. 26, 1983): \$250.

BBM Weekly Reach (Spring 1984): 295,000

CKNX-TV Wingham (Ch. 8)

Network Service: CBC.

Licensee: CKNX Broadcasting Ltd., Wingham.

Studio: Carling Terrace.

Telephone: 519-357-1310.

Technical Facilities: Channel No. 8 (180-186 MHz). Authorized power: 150-kw visual, 15-kw aural. Antenna: 793-ft. above av. terrain, 650-ft. above ground, 1800-ft. above sea level, lat. 44° 05' 26", long. 81° 12' 26".

Transmitter: 4-mi. S of Walkerton.

News Service: Canadian Press.

AM Affiliate: CKNX, 10-kw (1-kw night), 920 kHz.

Ownership: CKNX Broadcasting Ltd.

Began Operation: Nov. 18, 1955.

Represented (sales) by All-Canada Radio & Television Ltd.

Personnel:

Ross Hamilton, president.
Al Skelton, TV station manager.
Ray Baynton, news director.
Scott Reid, director of engineering.
Cathy Walters, TV traffic coordinator.

Rates: For combination rates, see CFPL-TV, London, Ont.

BBM Weekly Reach (Spring 1984): 269,000

REPEATER STATIONS

Alberton—New, Ch. 7, TV Ontario (CICA-TV, Toronto) 10 w.

Armstrong—New, Ch. 13, Armstrong Development Corp. (CICA-TV, Toronto) 8 w.

Armstrong—CBLIT, Ch. 10, CBC (English network) 10 w.

Atikokan—CBWCT-1, Ch. 7, CBC (English network) 1-kw.

Attawapiskat—New, Ch. 10, TVO (CICA-TV, Toronto) 10 w.

Attawapiskat—CBLET, Ch. 12, CBC (CFCL-TV, Timmins) 10 w.

Bancroft—CHEX-TV-1, Ch. 2, Kawartha Bcstg. (CHEX-TV, Peterborough) 5 w.

Bancroft—CIII-TV-2, Ch. 2, Global Communications Ltd. (CIII-TV, Toronto) 67.2-kw.

Barrie—CBLFT-11, Ch. 55, CBC (CBLFT, Toronto) 1-kw.

Barry's Bay—CBOT-2, Ch. 19, CBC (CBOT-1, Foymount) 1-kw.

Barwick—New, Ch. 21, TVO (CICA-TV, Toronto) 10 w.

Beardmore—CBLAT-5, Ch. 9, CBC (CBLAT, Geraldton) 5 w.

Beardmore—New, Ch. 11, TVO (CICA-TV, Toronto) 10 w.

Belle Vallee—New, Ch. 34, TVO (CICA-TV, Toronto) 20 w.

Belleville—CBLFT-13, Ch. 15, CBC (CBLFT-12, Peterborough) 10-kw.

Bergland—New, Ch. 7, TVO (CICA-TV, Toronto) 10 w.

Big Trout Lake—CBWT-1, Ch. 13, CBC (English network) 10 w.

Bruce Mines—New, Ch. 24, TVO (CICA-TV, Toronto) 20 w.

Caramat—New, Ch. 10, TVO (CICA-TV, Toronto) 1 w.

Chapleau—CBLFT-22, Ch. 13, CBC (French network) 200 w.

Chapleau—CFCL-TV-6, Ch. 7, CBC (CFCL-TV, Timmins) 8.9 w.

Chatham—CBLFT-10, Ch. 48, CBC (CBLFT-9, London) 2-kw.

Chatham—CICO-TV-59, Ch. 59, Ontario Educational Communications Authority (CICA-TV, Toronto) 34.3-kw.

Coleman Twp.—New, Ch. 38, TVO (CICA-TV, Toronto) 20 w.

Collins—New, Ch. 8, TVO (CICA-TV, Toronto) 5 w.

Constance Lake—New, Ch. 13, TVO (CICA-TV, Toronto) 10 w.

Cornwall—CJOH-TV-8, Ch. 8, Bushnell Communications Ltd. (CJOH-TV, Ottawa) 130-kw.

Deseronto—CJOH-TV-6, Ch. 6, Bushnell Communications Ltd. (CJOH-TV, Ottawa) 55-kw.

Devlin—New, Ch. 43, TVO (CICA-TV, Toronto) 20 w.

Doble—New, Ch. 16, TVO (CICA-TV, Toronto) 20 w.

Dorion—New, Ch. 6, TVO (CICA-TV, Toronto) 10 w.

Driftwood—CBLFT-16, Ch. 74, CBC (CBLFT-3, Timmins) 100 w.

Dryden—CBWDT, Ch. 9, CBC (English network) 8.9-kw.

Dryden—CBWFT-9, Ch. 6, CBC (French network) 3-kw.

Dubreuilville—CBLFT-24, Ch. 7, CBC (CBLFT-23, Wawa) 10 w.

Eagle River—New, Ch. 11, TVO (CICA-TV, Toronto).

Ear Falls—CBWJT, Ch. 13, CBC (English network) 8.5 w.

Earlton—New, Ch. 31, TVO (CICA-TV, Toronto) 20 w.

Elk Lake—New, Ch. 17, TVO (CICA-TV, Toronto).

Elliot Lake—CBLFT-6, Ch. 12, CBC (CBLFT-2, Sudbury) 2-kw.

Elliot Lake—CKNC-TV-1, Ch. 7, CBC (CKNC-TV, Sudbury) 3-kw.

Elliot Lake—CICI-TV-1, Ch. 3, Mid Canada Communications Corp. (CICI-TV, Sudbury) 19-kw.

Emo—New, Ch. 8, TVO (CICA-TV, Toronto) 10 w.

Englehart—New, Ch. 21, TVO (CICA-TV, Toronto) 20 w.

Espanola—CBLFT-7, Ch. 11, CBC (CBLFT-2, Sudbury) 8.9 w.

Faquier—New, Ch. 29, TVO (CICA-TV, Toronto) 20 w.

Foleyet—New, Ch. 11, TVO (CICA-TV, Toronto) 10 w.

Fort Albany—CBLDT, Ch. 8, CBC (CFCL-TV, Timmins) 250 w.

Fort Frances—CBWCT, Ch. 5, CBC (English network) 5-kw.

Fort Frances—CBWFT-11, Ch. 15, CBC (French network) 1-kw.

Fort Hope—New, Ch. 9, TVO (CICA-TV, Toronto).

Fort Hope—CBLHT, Ch. 12, CBC (English network) 10 w.

Foymount—CBOT-1, Ch. 28, CBC (English network) 10 w.

Fraserdale—CBLCT, Ch. 7, CBC (English network) 10 w.

Georgian Bay (Warton)—CKCO-TV-2, Ch. 2, CAP Communications Ltd. (CKCO-TV, Kitchener) 100-kw.

Geraldton—CBLAT, Ch. 13, CBC (English network) 2-kw.

Geraldton—CBLFT-26, Ch. 7, CBC (French network) 1-kw.

Gogama—CBLFT-21, Ch. 23, CBC (CBLFT-3, Timmins) 1-kw.

Gore Bay—New, Ch. 28, TVO (CICA-TV, Toronto) 5 w.

Hanbury—New, Ch. 51, TVO (CICA-TV, Toronto) 20 w.

Harty—New, Ch. 53, TVO (CICA-TV, Toronto) 20 w.

Hearst—CBLFT-5, Ch. 7, CBC (CBLFT-4, Kapuskasing) 8.4-kw.

Hearst—CFCL-TV-4, Ch. 5, CBC (CFCL-TV, Timmins).

Hornepayne—CBLAT-6, Ch. 13, CBC (CBLAT-1, Manitowadge) 5 w.

Hudson—New, Ch. 19, TVO (CICA-TV, Toronto) 20 w.

Huntsville—CKVR-TV-2, Ch. 8, CKVR Channel 3 Ltd. (CKVR-TV Barrie) 115 w.

Huntsville—CICA-TV-13, Ch. 13, TVO (CICA-TV, Toronto) 16-kw.

Ignace—CBWDT-2, Ch. 13, CBC (CBWDT, Dryden) 8.9 w.

Ignace—New, Ch. 5, TVO (CICA-TV, Toronto) 10 w.

Jellicoe—New, Ch. 6, TVO (CICA-TV, Toronto) 5 w.

Kapuskasing—CBLFT-4, Ch. 12, CBC (CBLFT-16, Driftwood) 17.4-kw.

Kapuskasing—CFCL-TV-3, Ch. 2, Mid Canada Communications Corp. (CFCL-TV, Timmins) 959 w.

Kapuskasing—CITO-TV-4, Ch. 10, Mid Canada Communications Corp. (CITO-TV-2, Timmins) 0.9-kw.

Kearns—CFCL-TV-2, Ch. 2, Mid Canada Communications Corp. (CFCL-TV, Timmins) 70-kw.

Kearns—CITO-TV-3, Ch. 11, Mid Canada Communications Corp. (CITO-TV, Timmins) 65-kw.

Kenora—CBWAT, Ch. 8, CBC (English network) 2-kw.

Kenora—CBWFT-7, Ch. 2, CBC (French network) 3.8-kw.

Kingston—CBLFT-14, Ch. 32, CBC (CBLFT-13, Belleville) 4-kw.

Kitchener—CBLFT-8, Ch. 61, CBC (French network) 10-kw.

Kitchener-Paris—CICO-TV-28, Ch. 28, Ontario Educational Communications Authority (CICA-TV, Toronto) 122-kw.

Larder Lake—New, Ch. 24, TVO (CICA-TV, Toronto) 20 w.

Latchford—New, Ch. 24, TVO (CICA-TV, Toronto) 20 w.

Little Current—New, Ch. 33, TVO (CICA-TV, Toronto) 20 w.

London—CBLFT-9, Ch. 40, CBC (CBLFT-8, Kitchener) 4-kw.

London—CICO-TV-18, Ch. 18, Ontario Educational Communications Authority (CICA-TV, Toronto) 34.9-kw.

Longlac—New, Ch. 5, TVO (CICA-TV, Toronto) 10 w.

MacDiarmid—New, Ch. 5, TVO (CICA-TV, Toronto) 5 w.

Manitowadge—CBLAT-1, Ch. 8, CBC (CBLAT, Geraldton) 2-kw.

Manitowadge—CBLFT-25, Ch. 15, CBC (French network) 1-kw.

Manitowaning—New, Ch. 40, TVO (CICA-TV, Toronto) 20 w.

Marathon—CBLAT-4, Ch. 11, CBC (CBLAT-1, Manitowadge) 2-kw.

Massey—New, Ch. 24, TVO (CICA-TV, Toronto) 20 w.

Mattawa—CBLFT-27, Ch. 26, CBC (CBFST-2, Temiscaming) 1 kw.

Mattice—New, Ch. 9, TVO (CICA-TV, Toronto) 10 w.

Maynooth—CBOT-4, Ch. 26, CBC (CBOT-2, Barry's Bay) 100 w.

McArthurs Mills—CBOT-5, Ch. 33, CBC (CBOT-4, Maynooth) 100 w.

Mindemoya—New, Ch. 42, TVO (CICA-TV, Toronto) 20 w.

Mine Centre—New, Ch. 8, TVO (CICA-TV, Toronto) 5 w.

Moonbeam—New, Ch. 25, TVO (CICA-TV, Toronto) 20 w.

Moosonee—CBCO-TV-1, Ch. 9, CBC (CFCL-TV, Timmins) 8.9 w.

Moosonee—New, Ch. 11, TVO (CICA-TV, Toronto).

Morson—New, Ch. 11, TVO (CICA-TV, Toronto) 10 w.

Nakina—New, Ch. 11, TVO (CICA-TV, Toronto) 10 w.

Nestor Falls—New, Ch. 13, TVO (CICA-TV, Toronto) 10 w.

Nipigon—CBLK-TV, Ch. 16, Thunder Bay Electronics Ltd. (CKPR-TV, Thunder Bay) 1-kw.

Nipigon—CBLFT-19, Ch. 26, CBC (French network) 1-kw.

North Bay—New, Ch. 6, TVO (CICA-TV, Toronto) 57-kw.

Opsatika—New, Ch. 47, TVO (CICA-TV, Toronto) 20 w.

Osnaburgh—CBWDT-4, Ch. 13, CBC (English network) 8.9 w.

Ottawa—CICO-TV-24, Ch. 24, Ontario Educational Communications Authority (CICA-TV, Toronto) 1495-kw.

Ottawa—CIII-TV-6, Ch. 6, Global Communications Ltd. (CIII-TV, Toronto) 2.8-kw.

Owen Sound—New, Ch. 12, TVO (CICA-TV, Toronto) 41-kw.

Parry Sound—CKVR-TV-1, Ch. 12, CKVR Channel 3 Ltd. (CKVR-TV, Barrie) 5-kw.

Penetanguishene—CBLFT-15, Ch. 34, CBC (French network) 1-kw.

Peterborough—CBLFT-12, Ch. 44, CBC (French network) 4-kw.

Pickle Lake—CBWDT-5, Ch. 9, CBC (English network) 8.9 w.

Pickle Lake—New, Ch. 11, TVO (CICA-TV, Toronto) 10 w.

Pikangikum—CBWDT-6, Ch. 7, CBC (English network) 8.9 w.

Canadian TV Stations

ONTARIO—(Continued)

Pinewood—New, Ch. 12, TVO (CICA-TV, Toronto) 10 w.
Rainy River—New, Ch. 4, TVO (CICA-TV, Toronto) 10 w.
Redditt—New, Ch. 5, TVO (CICA-TV, Toronto) 10 w.
Red Lake—CBWET, Ch. 10, CBC (English network) 570 w.
Sachigo Lake—New, Ch. 9, TVO (CICA-TV, Toronto) 5 w.
Sandy Lake—New, Ch. 8, TVO (CICA-TV, Toronto) 10 w.
Sandy Lake—CBWDT-7, Ch. 10, CBC (English network) 8.9 w.
Sarnia—CBLFT-17, Ch. 68, CBC (CBLFT-9, London) 4-kw.
Sarnia—CIII-TV-29, Ch. 29, Global Communications Ltd. (CIII-TV, Toronto) 162-kw.
Sarnia-Chatham—CKCO-TV-3, Ch. 42, CAP Communications Ltd. (CKCO-TV, Kitchener) 1263-kw.
Sault Ste. Marie—CBLFT-20, Ch. 26, CBC (French network) 1-kw.
Sault Ste. Marie—CICO-TV-20, Ch. 20, Ontario Educational Communications Authority (CICA-TV, Toronto) 2.9-kw.
Savant Lake—CBWDT-3, Ch. 8, CBC (CBWDT-1, Sioux Lookout) 8.9 w.
Sioux Lookout—New, Ch. 2, TVO (CICA-TV, Toronto) 10 w.
Sioux Lookout—CBWDT-1, Ch. 12, CBC (CBWDT, Dryden) 3-kw.
Sioux Narrows—CBWAT-1, Ch. 4, CBC (CBWAT, Kenora) 8.9 w.
Sioux Narrows—New, Ch. 10, TVO (CICA-TV, Toronto) 10 w.
Spring Bay—New, Ch. 46, TVO (CICA-TV, Toronto) 20 w.
Stratton—New, Ch. 19, TVO (CICA-TV, Toronto) 20 w.
Sturgeon Falls—CBLFT-1, Ch. 7, CBC (French network) 9.5-kw.
Sudbury—CBLFT-2, Ch. 13, CBC (French network) 2-kw.
Sudbury—CICO-TV-19, Ch. 19, Ontario Educational Communications Authority (CICA-TV, Toronto) 186.5-kw.
Sultan—New, Ch. 19, TVO (CICA-TV, Toronto) 10 w.
Temagami—CBCQ-TV-1, Ch. 15, CBC (CBNT, St. John's, Nfld., via satellite) 2-kw.
The Muskokas—CKCO-TV-4, Ch. 11, CAP Communications Ltd. (CKCO-TV, Kitchener) 37.35-kw.
Thessalon—New, Ch. 27, TVO (CICA-TV, Toronto) 20 w.
Thunder Bay—CBLFT-18, Ch. 12, CBC (CBLFT, Toronto) 3-kw.
Thunder Bay—CICO-TV-9, Ch. 9, Ontario Educational Communications Authority (CICA-TV, Toronto) 32.1-kw.
Timmins—New, Ch. 7, TVO (CICA-TV, Toronto) 84.4-kw.
Timmins—CBLFT-3, Ch. 9, CBC (French network) 16-kw.
Timmins—CITO-TV-2, Ch. 3, Mid Canada Communications Corp. (CICI-TV, Sudbury) 55-kw.
Uxbridge—CIII-TV-22, Ch. 22, Global Communications Ltd. (CIII-TV, Toronto) 3120-kw.
Val Rita—New, Ch. 21, TVO (CICA-TV, Toronto) 20 w.
Vermillon Bay—New, Ch. 7, TVO (CICA-TV, Toronto) 10 w.
Wawa—CBLAT-3, Ch. 9, CBC (CBLAT-2, White River) 2-kw.
Wawa—CBLFT-23, Ch. 16, CBC (CBLFT, Toronto) 1-kw.
Webequie—New, Ch. 9, TVO (CICA-TV, Toronto) 5 w.
Whitefish Bay—New, Ch. 19, TVO (CICA-TV, Toronto) 20 w.
Whitefish Falls—New, Ch. 27, TVO (CICA-TV, Toronto) 20 w.

White River—CBLAT-2, Ch. 12, CBC (CBLAT-1, Manitouwadge) 200 w.

Whitney—CBOT-3, Ch. 9, CBC (CBOT-2, Barry's Bay) 10 w.

Windsor—CBEFT, Ch. 54, CBC (CBLFT-10, Chatham) 10-kw.

Windsor—CICO-TV-32, Ch. 32, Ontario Educational Communications Authority (CICA-TV, Toronto) 180-kw.

QUEBEC

CIVA-TV

Abitibi-Temiscamingue

(Ch. 12)

French Educational Station

Network Service: Reseau Radio-Quebec.

Licensee: Societe de radio-television du Quebec, Radio-Quebec, 800 rue Fullum, Montreal, P.Q. H2K 3L7.

Mailing Address: 1032 3rd Ave., Val-d'Or, P.Q. J9P 1T6.

Telephone: 819-825-5132.

Technical Facilities: Channel No. 12 (210-216 MHz). Authorized power: 246-kw visual, 49-kw aural. Antenna: 670-ft. above av. terrain, 555-ft. above ground, 1300-ft. above sea level, lat. 48° 25' 17", long. 77° 50' 49".

Transmitter: Lithium Mines, Val d'Or.

Began Operation: Jan. 18, 1980.

Personnel: See CIVM-TV, Montreal.

BBM Weekly Reach (Spring 1984): 31,000

CIVA-TV-1

Abitibi-Temiscamingue

(Ch. 8)

French Educational Station

Network Service: Reseau Radio-Quebec.

Licensee: Societe de radio-television du Quebec, Radio-Quebec, 800 rue Fullum, Montreal, P.Q. H2K 3L7.

Mailing Address: 1032 3rd Ave., Val d'Or, P.Q. J9P 1T6.

Telephone: 819-825-5132.

Technical Facilities: Channel No. 8 (180-186 MHz). Authorized power: 299-kw visual, 59-kw aural. Antenna: 763-ft. above av. terrain, 625-ft. above ground, 1146-ft. above sea level, lat. 48° 15' 55", long. 79° 02' 37".

Transmitter: Mont Powell, Rouyn.

Began Operation: Jan. 18, 1980.

Personnel: See CIVM-TV, Montreal.

BBM Weekly Reach (Spring 1984): 45,000

CHAU-TV

Carleton

(Ch. 5)

French Outlet

(Repeated by CHAU-TV-4, Chandler; CHAU-TV-8, Cloridorme; CHAU-TV-6, Gaspe; CHAU-TV-9, L'Anse a Valteau; CHAU-TV-11, Murdochville; CHAU-TV-5, Perce; CHAU-TV-3, Port Daniel; CHAU-TV-7, Riviere-au-Renard; CHAU-TV-1, Ste. Marguerite-Marie, all P.Q.; CHAU-TV-10, Kedgwick; CHAU-TV-2, St. Quentin, all N.B.)

Network Service: TVA.

Licensee: Television de la Baie des Chaleurs Inc.

Studio & Transmitter: Box 100, Carleton, Bonaventure County, P.Q. G0C 1J0.

Telephone: 418-364-3344. **Telex:** 014-43126.

Technical Facilities: Channel No. 5 (76-82 MHz). Authorized power: 100-kw visual, 10-kw aural. Antenna: 1543-ft. above av. terrain, 232-ft. above ground, 2162-ft. above sea level.

News Service: Broadcast News.

Ownership: Television de la Baie des Chaleurs Inc.

Began Operation: Oct. 17, 1959.

Represented (sales) by Paul L'Anglais Ltd. (Canada); Young Canadian Ltd. (U.S.).

Personnel:

J. Leo Hachey, chairman.
Yvon Chouinard, president & general manager.
Valerie Allard, news director.
Genevieve Emond, vice president, administration.
Marcel Chabot, vice president, technical services.
Pierre Harvey, vice president, programming.
George McLaughlin, vice president, sales.

Highest 30 Sec. Rate (Sept. 1, 1984): \$170.

BBM Weekly Reach (Spring 1984): 149,000

CJPM-TV

Chicoutimi

(Ch. 6)

French Outlet

Licensee: CJPM-TV Inc., Box 600, Chicoutimi, P.Q. G7H 5C8.

Studio: Mount Ste. Claire Rd., Chicoutimi.

Telephone: 418-549-2576. **Telex:** 051-36132.

Technical Facilities: Channel No. 6 (82-88 MHz). Authorized power: 100-kw visual, 10-kw aural. Antenna: 850-ft. above av. terrain, 255-ft. above ground, 805-ft. above sea level, lat. 48° 24' 27", long. 71° 05' 08".

Transmitter: Mt. Ste. Claire Rd.

News Services: Broadcast News, Telbec.

Ownership: CJPM-TV Inc.

Began Operation: April 14, 1963.

Represented (sales) by Young Canadian Ltd. (U.S.); Paul L'Anglais Inc. (Montreal & Toronto); J. W. Stovin Ltd. (Vancouver & Winnipeg).

Personnel:

Roger Hudon, president & general manager.
Roger Jobin, program director & assistant general manager.

1985 Edition

Yves Champagne, chief engineer.

Highest One Hour Rate: \$1200.

Highest 30 Sec. Rate: \$185.

BBM Weekly Reach (Spring 1984): 287,000

CIVS-TV

Estrle

(Ch. 24)

French Educational Station

Network Service: Reseau Radio-Quebec.

Licensee: Societe de radio-television du Quebec, Radio-Quebec, 800 rue Fullum, Montreal, P.Q. H2K 3L7.

Mailing Address: 3395 rue King Ouest, Sherbrooke, P.Q. J1L 1P8.

Telephone: 819-566-4222.

Transmitter: Mont-Orford.

Technical Facilities: Channel No. 24 (530-536 MHz). Authorized power: 475-kw visual, 48-kw aural. Antenna: 1915-ft. above av. terrain, 164-ft. above ground, 2914-ft. above sea level, lat. 45° 18' 43", long. 72° 14' 32".

Began Operation: Winter 1982.

Personnel: See CIVM-TV, Montreal.

BBM Weekly Reach (Spring 1984): 104,000

CHOT-TV

Hull-Ottawa

(Ch. 40)

Network Service: TVA.

Licensee: Radio Nord Inc., 171 Jean Proulx, Hull, P.Q. J8Z 1W5.

Telephone: 819-770-1040. **Telex:** 053-4882.

Technical Facilities: Channel No. 40 (626-632 MHz). Authorized power: 285-kw visual. No additional technical information available.

Represented (sales) by Paul L'Anglais Inc. (Montreal, Toronto); Adam Young Inc. (U.S.).

Personnel:

Jean-Joffre Gourd, president.
Gilles Poulin, executive vice president.
Gaston Lavoie, national-local sales director.
Lise Bertrand, traffic.

Highest 30 Min. Rate: \$1500.

Highest 30 Sec. Rate: \$280.

BBM Weekly Reach (Spring 1984): 250,000

CIVO-TV

Hull

(Ch. 30)

French Educational Station

Network Service: Reseau Radio-Quebec.

Canadian TV Stations

QUEBEC—(Continued)

Licensee: Societe de radio-television du Quebec, Radio-Quebec, 800 rue Fullum, Montreal, P.Q. H2K 3L7.

Mailing Address: 227 boul. St-Joseph, Hull, P.Q. J8Y 3X5.

Telephone: 819-771-3257.

Technical Facilities: Channel No. 30 (566-572 MHz). Authorized power: 713-kw visual, 145-kw aural. Antenna: 1184-ft. above av. terrain, 465-ft. above ground, 1615-ft. above sea level, lat. 45° 30' 11", long. 75° 51' 02".

Transmitter: Camp Fortune.

Began Operation: Aug. 15, 1977.

Personnel: See CIVM-TV, Montreal.

BBM Weekly Reach (Spring 1984): 91,000

CKRS-TV

Jonquiere

(Ch. 12)

French Outlet

(Repeated by CKRS-TV-1, St. Fulgence, P.Q.)

Network Service: CBC.

Licensee: Radio Saguenay Limitee, 2303 Sir Wilfrid Laurier.

Studio: 2303 Sir Wilfrid Laurier St., Jonquiere, P.Q. G7X 7X3.

Technical Facilities: Channel No. 12 (204-210 MHz). Authorized power: 281.1-kw visual, 28.11-kw aural. Antenna: 1571-ft. above av. terrain, 566-ft. above ground, 3512-ft. above sea level, lat. 48° 36' 07", long. 70° 49' 46".

Transmitter: Mont Valin.

AM Affiliate: CKRS, 10-kw, 590 kHz.

News Service: Telbec.

Represented (sales) by Communication A.C. Ltee. (Montreal); All-Canada Radio & Television Ltd. (Toronto & U.S.).

Telephone: 418-542-4551. **Telex:** 051-36117.

Ownership: Radio Saguenay Limitee.

Began Operation: Dec. 1, 1955.

Personnel:

Yvon Perron, general director.
Eugene Michaud, film buyer & program director.
Guy Byatt, sales director.
Geaten Boivin, technical director.
Guy Simard, comptroller.

Highest 30 Sec. Rate (Sept. 11, 1983): \$218.

BBM Weekly Reach (Spring 1984): 298,000

CBGAT

Matane

(Ch. 6)

(Repeated by CBGAT-6, Cap-Chat; CBGAT-5, Causapsal; CBGAT-3, Grand Vallee; CBGAT-9, Gros-Morne; CBGAT-8, Marsoui; CBGAT-1, Mont-Climont; CBGAT-4, Mont-Louis; CBGAT-10, Mont-Louis; CBGAT-2, Murdochville; CBGAT-13, Riviere-a-Claude; CBGAT-11, Ste.-Anne-des-Monts; CBGAT-7, St.-Rene, all P.Q.; 13 others.

1386

Network Service: CBC, French.

Licensee: Canadian Bcstg. Corp., 1500 Bronson Ave., Ottawa, Ont.

Studio: 155 St. Sacrement St., Box 2000, Matane, P.Q. G4W 3P7.

Telephone: 418-562-0290. **Telex:** 051-86370.

Technical Facilities: Channel No. 6 (82-88 MHz). Authorized power: 3.7-kw visual, 0.37-kw aural. Antenna: 705-ft. above av. terrain, lat. 48° 50' 00", long. 67° 21' 42".

Transmitter: St. Adelme.

AM Affiliate: CBGA, 10-kw, 1250 kHz.

Began Operation: Aug. 19, 1958. Purchased by CBC from Matane Co. Ltd. Sept. 1, 1972.

Represented (sales) by CBC National Selective Television Sales (Canada); Canadian Standard Broadcast Sales Inc. (U.S.).

Personnel:

Jacques Auger, director, CBC Matane.
Hughes Vigneault, sales representative.
Claude Roy, public relations & publicity manager.

Highest 30 Sec. Rate (Sept. 17, 1984): \$230.

Includes CJBR-TV, Rimouski & CBST, Sept Iles.

BBM Weekly Reach (Spring 1984): 176,000

CBFT

Montreal

(Ch. 2)

French Outlet

(Repeated by CBFT-2, Mont Laurier & CBFT-1, Mont Tremblant, 5 others, all P.Q.)

Network Service: CBC.

Licensee: Canadian Bcstg. Corp., 1500 Bronson Ave., Ottawa, Ont.

Studio: Maison de Radio Canada, 1400 Dorchester Blvd. W., Box 6000, Montreal, P.Q. H3C 3A8.

Technical Facilities: Channel No. 2 (54-60 MHz). Authorized power: 100-kw visual, 10-kw aural. Antenna: 905-ft. above av. terrain, 252-ft. above ground, 996-ft. above sea level, lat. 45° 30' 20", long. 73° 30' 20".

Transmitter: Mount Royal Park.

AM Affiliate: CBF, 50-kw, 690 kHz (CBC).

FM Affiliate: CBF-FM, 100-kw, 100.7 MHz (CBC).

Telephone: 514-285-3211. **Telex:** 05-267417.

Began Operation: Sept. 6, 1952; changed from bilingual to French outlet Jan. 10, 1954 when CBMT began as English language station.

Represented (sales) by CBC National Selective Sales (Canada); Canadian Standard Broadcast Sales Inc. (U.S.).

Personnel:

Jean-Marie Dugas, assistant. v.p., French TV network.
Jean-Baptiste Chardola, director of TV operations.
Paul Rousseau, director of TV sales.
Jean-Claude Rinfret, TV program director, French network.
Denis Gamache, television production manager.
Jacques Bazinet, assistant director, TV sales.
Pierre O'Neil, director of news & current affairs.
Pierre Therrien, director of communications, French network.

Highest 30 Sec. Rate (Sept. 17, 1984): \$2000.

BBM Weekly Reach (Spring 1984): 2,897,000

CBMT
Montreal
(Ch. 6)

English Outlet

Network Service: CBC.

Licensee: Canadian Bcstg. Corp., 1500 Bronson Ave., Ottawa, Ont.

Studio: Maison de Radio Canada, 1400 Dorchester Blvd. E., Box 6000, Montreal, P.Q. H3C 3A8.

Telephone: 514-285-2589. **Telex:** 052-67417.

Technical Facilities: Channel No. 6 (82-88 MHz). Authorized power: 100-kw visual, 15-kw aural. Antenna: 820-ft. above av. terrain, 167-ft. above ground, 744-ft. above sea level, lat. 45° 30' 20", long. 73° 35' 32".

Transmitter: Mount Royal.

AM Affiliate: CBM, 50-kw, 940 kHz.

FM Affiliate: CBM-FM, 24.6-kw, 93.5 MHz.

Began Operation: Jan. 10, 1954.

Represented (sales) by CBC National Selective Sales (Canada); Canadian Standard Broadcast Sales Inc. (U.S.).

Personnel:

R. Chaisson, director, English services.
L. Rampen, director of TV.
Yvon Vadnais, executive producer, English TV news.
Gerry Dixon, manager CBC communications, English services.
J. Varga, TV production manager.
G. Poulin, sales manager, CBMT.

Highest 30 Sec. Rate (Sept. 26, 1983): \$1100.

BBM Weekly Reach (Spring 1984): 1,613,000

CFCF-TV
Montreal
(Ch. 12)

English Outlet

Network Service: CTV.

Licensee: CFCF Inc., 405 Ogilvy Ave., Montreal.

Studio: 405 Ogilvy Ave., Montreal, P.Q. H3N 1M4.

Telephone: 514-273-6311. **Telex:** 05-25367.

Technical Facilities: Channel No. 12 (204-210 MHz). Authorized power: 325-kw visual, 33-kw aural. Antenna: 970-ft. above av. terrain, 330-ft. above ground, 1060-ft. above sea level, lat. 45° 30' 20", long. 73° 35' 32".

Transmitter: Mount Royal.

News Services: Canadian Press, Telbec, Broadcast News.

AM Affiliate: CFCF, 5-kw, 600 kHz.

FM Affiliate: CFQR-FM, 41.4-kw, 92.5 MHz (No. 223), 970-ft.

Ownership: CFCF Inc. Jean Pouliot, pres.

Began Operation: Jan. 20, 1961. Sold to present owner by Multiple Access Ltd. July 1979.

1985 Edition

Represented (sales) by All-Canada Radio & Television Ltd. (U.S.); Alexander, Pearson & Dawson Inc. (Canada).

Personnel:

Jean Pouliot, president & chief executive officer.
Don Martz, executive vice president.
Doug Hanson, vice president, finance.
Bill Merrill, vice president, programming.
Rudy Stefanik, vice president, sales.
Mike Donegan, vice president, news.
W. J. Heck, vice president, engineering.
Ron Robins, retail sales manager.
S. Reid, secretary-treasurer.
Gail Morrell, advertising & promotion manager.

Highest 30 Sec. Rate (July 4, 1984): \$1600.

BBM Weekly Reach (Spring 1984): 2,874,000

CFTM-TV
Montreal
(Ch. 10)

French Outlet

Licensee: Tele-Metropole Inc., 1600 De Maisonneuve Blvd. East, Montreal, P.Q. H2L 4P6.

Studio: 1600 De Maisonneuve Blvd. East, Montreal, P.Q. H2L 4P6.

Telephone: 514-526-9251.

Technical Facilities: Channel No. 10 (192-198 MHz). Authorized power: 325-kw visual, 160-kw aural. Antenna: 972-ft. above av. terrain, 356-ft. above ground, 1100-ft. above sea level, lat. 45° 30' 20", long. 73° 35' 32".

Transmitter: Mount Royal Park.

News Services: AP, UPI, Canadian Press.

Ownership: Roland Giguere, chairman & chief executive officer.

Began Operation: Feb. 19, 1961.

Represented (sales) by E. S. Sumner Corp. (for U.S.); Paul L'Anglais Inc. (Montreal & Toronto); Stovin (Winnipeg-Vancouver).

Personnel:

Gaston W. Belanger, president & general manager.
Robert L'Herbier, vice president, programs & production.
Robert Trudeau, vice president, administration & finance.
J. Richard Genin, vice president, sales.
Gilles Pilon, production supervisor.
Pierre Aumais, film director.
Jules Blais, technical operations director.
Yves Mareoux, director, public relations.

Highest 30 Sec. Rate (Sept. 2, 1984): \$2195.

BBM Weekly Reach (Spring 1984): 2,631,000

CIVM-TV
Montreal
(Ch. 17)

French Educational Station

Network Service: Reseau Radio-Quebec.

Licensee: Societe de radio-television du Quebec (Radio-Quebec), Radio-Quebec, 800 rue Fullum, Montreal, P.Q. H2K 3L7.

Studio: Radio-Quebec.

Canadian TV Stations

QUEBEC—(Continued)

Telephone: 514-521-2424. **Telex:** 05-25808.

Technical Facilities: Channel No. 17 (488-494 MHz). Authorized power: 1212-kw visual, 242-kw aural. Antenna: 983-ft. above av. terrain, 328-ft. above ground, 1072-ft. above sea level, lat. 45° 30' 20", long. 73° 35' 32".

Transmitter: Mont-Royal.

Began Operation: Jan. 19, 1975.

Personnel:

Lyse Goyette, chairman of the board.
Jacques Girard, president & general manager.
Claude Sylvestre, vice president, programs.
Gilbert Buzare, vice president, administration.
Bernard Benoist, secretary-general & director of law department.
Philippe Gariépy, public relations.
Claude Robert, technical vice president.
Claude Desorcy, director of programs.
Lyse Larouche, director, marketing.

BBM Weekly Reach (Spring 1984): 1,204,000

CBVT Quebec City (Ch. 11)

French Outlet

(Repeated by CBVT-2, La Tuque; CBVT-4, Lac Etchemin; CBVT-3, Lac Megantic; CBVT-5, St. Fabien de Panet; CBVT-1, St. Georges de Beauce, all P.Q.)

Network Service: CBC.

Licensee: Canadian Bcstg. Corp., 1500 Bronson Ave., Ottawa, Ont.

Studio: 2505 Laurier Blvd., Box 10400, Ste. Foy, Quebec G1V 2X2.

Telephone: 418-656-9440. **Telex:** 051-2286.

Technical Facilities: Channel No. 11 (198-204 MHz). Authorized power: 173-kw visual, 34.6-kw aural. Antenna: 641-ft. above av. terrain, 525-ft. above ground, 950-ft. above sea level, lat. 46° 51' 40.41", long. 71° 04' 46.24".

Transmitter: Isle of Orleans.

AM Affiliate: CBV, 50-kw, 980 kHz.

FM Affiliate: CBV-FM, 100-kw, 95.3 MHz.

Began Operation: Sept. 3, 1964.

Represented (sales) by CBC National Selective Sales (Canada); Canadian Standard Broadcast Sales Inc. (U.S.).

Personnel:

J. H. Gagnon, director, CBC Quebec City.
Bertrand Messely, sales manager.
Hughette MacFarlane-Plamondon, public relations & publicity manager.
Martin Metivier, director of television.
Michel Thivierge, director of radio.
L. Roberge, news manager.

Highest 30 Sec. Rate: \$600.

BBM Weekly Reach (Spring 1984): 829,000

CFCM-TV Quebec City (Ch. 4)

French Outlet

Licensee: Tele-Capitale Ltee., 1000 Ave. Myrand, Ste. Foy, P.Q. G1V 2W3.

Studio: 1000 Myrand Ave., Box 2026, Quebec G1K 7N2.

Telephone: 688-9330. **Telex:** 051-31515.

Technical Facilities: Channel No. 4 (66-72 MHz). Authorized power: 100-kw visual, 15-kw aural. Antenna: 460-ft. above av. terrain, 672-ft. above sea level, lat. 46° 47' 04", long. 71° 15' 54".

Transmitter: 1000 Myrand Ave., Ste. Foy, Quebec.

News Services: Canadian Press, Broadcast News, AP.

Ownership: Tele-Capitale Ltee.

Began Operation: July 17, 1954.

Represented (sales) by Paul L'Anglais Inc. (Montreal & Toronto); Young Canadian Ltd. (U.S.)

Personnel:

Jean-Pierre Pampalon, general manager.
Leon Delisle, vice president, administration.
Michel Petit, program director.
Michael Audy, commercial director.
Bernard Cleary, director, programming & news.
Geraldine Ranger, sales promotion manager.
Robert Trempe, public relations director.

Highest 30 Sec. Rate (Sept. 1, 1984): \$1150.

BBM Weekly Reach (Spring 1984): 882,000

CIVQ-TV Quebec City (Ch. 15)

French Educational Station

(Satellite rebroadcasting station of CIVM-TV, Montreal, P.Q.)

Network Service: Reseau Radio-Quebec.

Licensee: Societe de radio-television du Quebec, Radio-Quebec, 800 rue Fullum, Montreal, P.Q. H2K 3L7.

Mailing Address: 270 Chemin Ste-Foy, Quebec G1R 1T3.

Telephone: 418-643-4201.

Technical Facilities: Channel No. 15 (476-482 MHz). Authorized power: 1235-kw visual, 246-kw aural. Antenna: 629-ft. above av. terrain, 740-ft. above ground, 1180-ft. above sea level, lat. 46° 54' 56", long. 71° 14' 35".

Transmitter: Edifice G, Cite Parliementaire, Quebec.

Began Operation: Jan. 19, 1975.

Personnel: See CIVM-TV, Montreal.

BBM Weekly Reach (Spring 1984): 317,000

CKMI-TV Quebec City (Ch. 5)

English Outlet

Network Service: CBC.

Licensee: Tele-Capitale Ltd., 1000 Myrand Ave., Ste. Foy, P.Q. G1V 2W3.

Studio: 1000 Myrand Ave., Ste. Foy.

Telephone: 418-688-9330. **Telex:** 051-2234.

News Services: Canadian Press, Broadcast News, CBC.

Technical Facilities: Channel No. 5 (76-82 MHz). Authorized power: 13.85-kw visual, 6.77-kw aural. Antenna: 460-ft. above av. terrain, 379-ft. above ground, 672-ft. above sea level, using same facilities as CFCM-TV.

Transmitter: 1000 Myrand Ave., Ste. Foy.

Ownership: Same as CFCM-TV, Quebec City.

Began Operation: March 8, 1957.

Represented (sales) by Paul L'Anglais Inc. (Montreal & Toronto); Metro Marketing West Ltd. (Vancouver).

Personnel:
See CFCM-TV, Quebec City.

Highest 30 Sec. Rate (March 1, 1983): \$74.

BBM Weekly Reach (Spring 1984): 207,000

CFER-TV Rimouski (Ch. 11)

French Outlet

(Repeated by CFER-TV-2, Sept-Iles-Gaspé Nord, P.Q.)

Licensee: Tele-Capitale Ltee., Division CFER-TV, 465 Blvd. Ste. Anne, Pointe au Pere, Rimouski G0K 1G0.

Technical Facilities: Channel No. 11 (198-204 MHz). Authorized power: 15.7-kw visual, 15.7-kw aural. Antenna: 1420-ft. above av. terrain, lat. 48° 28' 02", long. 68° 12' 53".

Studio: Box 590, Rimouski, P.Q. G5L 7C5.

Telephone: 418-722-6011. **Telex:** 051-86497.

Represented (sales) by Paul L'Anglais Inc. (Montreal & Toronto).

Personnel:
Renaud Francoeur, general manager.
Gilles Rousseau, sales manager.
Diane Boudreau, traffic.

Highest 30 Sec. Rate: \$260.

BBM Weekly Reach (Spring 1984): 233,000

CIVB-TV Rimouski (Ch.22)

French Educational Station

Network Service: Reseau Radio-Quebec.

1985 Edition

Licensee: Societe de radio-television du Quebec, Radio-Quebec, 800 rue Fullum, Montreal, P.Q. H2K 3L7.

Mailing Address: 1038 W. Blvd. St. Germain, Rimouski, P.Q. G5L 7B5.

Telephone: 418-722-3743.

Technical Facilities: Channel No. 22 (518-524 MHz). Authorized power: 1472-kw visual, 295-kw aural. Antenna: 617-ft. above av. terrain, 289-ft. above ground, 2164-ft. above sea level, lat. 48° 28' 02", long. 68° 12' 53".

Transmitter: Mont-Comi.

Began Operation: Autumn 1981.

Personnel: See CIVM-TV, Montreal.

BBM Weekly Reach (Spring 1984): 50,000

CJBR-TV Rimouski (Ch. 2)

French Outlet

Network Service: CBC, Radio Canada.

Licensee: Canadian Bcstg. Corp., 1500 Bronson Ave., Ottawa, Ont.

Studio: 273 St. Jean-Baptiste St. W., Rimouski G5L 4J8.

Telephone: 418-723-2217. **Telex:** 051-86343.

Technical Facilities: Channel No. 2 (54-60 MHz). Authorized power: 100-kw visual, 10-kw aural. Antenna: 987-ft. above av. terrain, 125-ft. above ground, 1262-ft. above sea level, lat. 48° 19' 40", long. 68° 50' 09".

Transmitter: Pic Champlain St.-Fabien.

AM Affiliate: CJBR, 10-kw, 900 kHz.

FM Affiliate: CJBR-FM, 100-kw dir. (50-kw av.), 101.5 MHz.

Began Operation: Nov. 21, 1954. Transfer of control to present owner approved by CRTC Aug. 1, 1977.

Represented (sales) by CBC National Selective Television Sales (Canada); Canadian Standard Broadcast Sales Inc. (U.S.).

Personnel:
Walter Ruest, director, CBC Rimouski.
Louis Theriault, program director.
Roma Pelletier, sales manager.

Highest 30 Sec. Rate (Sept. 17, 1984): \$230.
Includes CBGAT, Matane & CBST, Sept. Iles.

BBM Weekly Reach (Spring 1984): 124,000

CIMT-TV Riviere du Loup (Ch. 9)

Network Service: TVA.

Licensee: Tele Inter-Rives Limitee.

Technical Facilities: Channel No. 9 (186-192 MHz). Authorized power: 14.1-kw visual, 2.2-kw aural. Antenna: 1149-ft. above av. terrain, lat. 47° 35' 03", long. 69° 22' 10".

Studio: 1 rue Frontenac, Riviere du Loup, P.Q. G5R 1R7.

Canadian TV Stations

QUEBEC—(Continued)

Ownership: 101 885 Canada Ltee., 59%; Tele Capitale Ltee., 35%; 4 others, 6%.

Represented (sales) by Paul L'Anglais Inc. (Canada); Brydson Spot Sales Inc. (eastern U.S.); Metro Marketing West Ltd. (western U.S.).

Personnel:

Marc Simard, president.
Gilles Gregoire, vice president.
Vincent Gagnon, sales manager.
Michel Belanger, program director.
Germain Gelin, technical director.
Gregoire Thibault, comptroller.

Highest 30 Sec. Rate: \$105.

BBM Weekly Reach (Spring 1984): 136,000

CKRT-TV

Riviere du Loup
(Ch. 7)

(Repeated by CKRT-TV-1, Baie St. Paul; CKRT-TV-4, Cabano; CKRT-TV-3, St. Patrice; CKRT-TV-5, St. Urbain; CKRT-TV-6, Trois Pistoles; CKRT-TV-2 Ville Degelis, all P.Q.)

Network Service: CBC.

Licensee: CKRT-TV Ltee., 1 rue Frontenac, Riviere du Loup G5R 1R7.

Studio: 1 Frontenac St., Riviere du Loup, P.Q.

Telephone: 418-862-8241. **Telex:** 051-3915.

Technical Facilities: Channel No. 7 (174-180 MHz). Authorized power: 49.5-kw visual, 24.5-kw aural. Antenna: 1156-ft. above av. terrain, 235-ft. above ground, 2150-ft. above sea level, lat. 47° 35' 03", long. 69° 22' 10".

Transmitter: Montagne Bleue, Pelletier Station, Cte. Kamouraska.

Ownership: Luc Simard, pres. & gen. mgr., 3.3%; Radio CJPF Ltee., 33%; Tele Inter-Rives Ltee., 52%; 18 others, none with as much as 3%.

Began Operation: Jan. 14, 1962.

Represented (sales) by Paul L'Anglais Inc. (Canada); Adam Young Inc. (U.S.).

Personnel:

Luc Simard, president & general manager.
Vincent Gagnon, sales manager.
Jean-Leon Marquis, vice president & treasurer.
Michel Belanger, program director.
Germain Gelin, technical director.
Gregoire Thibault, comptroller.

Highest 30 Sec. Rate (Sept. 11, 1983): \$91.

BBM Weekly Reach (Spring 1984): 127,000

CFEM-TV

Rouyn-Noranda
(Ch. 13)

Network Service: TVA.

Licensee: Radio Nord Inc.

Studio: 380 Murdoch, Noranda, P.Q. J9X 1G5.

1390

Mailing Address: Box 70, Rouyn, P.Q. J9X 5A5.

Telephone: 819-762-0741. **Telex:** 057-46526.

Technical Facilities: Channel No. 13 (210-216 MHz). Authorized power: 166-kw visual, 16.6-kw aural. Antenna: 764-ft. above av. terrain, lat. 48° 15' 25", long. 79° 02' 37".

Represented (sales) by Paul L'Anglais Inc. (Montreal, Toronto); Metro Marketing West (Vancouver); Canadian Standard Broadcast Sales (U.S.).

Personnel:

Jean-Joffre Gourd, president.
Yvon Lariviere, vice president & manager.
Jeannette Veillette, traffic.

Highest 30 Min. Rate: \$690.

Highest 30 Sec. Rate: \$180.

BBM Weekly Reach (Spring 1984): 132,000

CKRN-TV

Rouyn-Noranda
(Ch. 4)

French Outlet

(Repeated by CKRN-TV-1, Bearn; CKRN-TV-3, Bearn/Fabre; CJDG-TV-3, Joutel; CJDG-TV-2, Lebel-Sur-Quevillon; CJDG-TV-1, Lithium; CJDG-TV, Lithium Mines; CJDG-TV-4, Matagami; CKRN-TV-2, Ville Marie, all P.Q.)

Network Service: CBC.

Licensee: Northern Radio-Radio Nord Inc., Box 1800, 380 Murdoch Ave., Noranda, P.Q.

Studio & Transmitter: 380 Murdoch Ave., Noranda, P.Q.

Business Office: 380 Murdoch Ave., Noranda, P.Q.

Telephone: 819-762-0741. **Telex:** 057-46526.

Technical Facilities: Channel No. 4 (66-72 MHz). Authorized power: 115-kw visual, 57.5-kw aural. Antenna: 846-ft. above av. terrain, 725-ft. above ground, 1926-ft. above sea level, lat. 48° 15' 55" long. 79° 02' 37".

AM Affiliate: CKRN, 1-kw, 1400 kHz (CBC).

Ownership: Owned & operated by Radio Nord Inc. Also operates radio stations CKRN, Rouyn; CKVD, Val d'Or; CHAD, Amos; CKLS, La Sarre, all P.Q.

Began Operation: Dec. 25, 1957.

Represented (sales) by Canadian Standard Broadcast Sales Inc. (U.S.); Paul L'Anglais Inc. (Montreal & Toronto).

Personnel:

Jean-Joffre Gourd, president.
Gilles Poulin, executive vice president.
Denis Langlois, general manager.
Rachel Schmidt, administrative director.
Jean-Guy Langevin, vice president, technical.

Highest 30 Sec. Rate (Sept. 11, 1983): \$118.

BBM Weekly Reach (Spring 1984): 150,000

CIVV-TV

Saguenay-Lac Saint Jean

(Ch. 8)

French Educational Station

Network Service: Reseau Radio-Quebec.

Licensee: Societe de radio-television du Quebec, Radio-Quebec, 800 rue Fullum, Montreal, P.Q. H2K 3L7.

Mailing Address: 100 boul. St. Joseph Sud, Alma, P.Q. G8B 7A6.

Telephone: 418-668-6191.

Technical Facilities: Channel No. 8 (180-186 MHz). Authorized power: 278.1-kw visual, 27.8-kw aural. Antenna: 1948-ft. above av. terrain, 570-ft. above ground, 3548-ft. above sea level, lat. 48° 36' 04", long. 70° 49' 46".

Transmitter: Mont-Valin.

Began Operation: Fall 1982.

Personnel: See CIVM-TV, Montreal.

CBST

Sept-Iles

(Ch. 13)

(Repeated by CBST-7, Aguanish-Natashquan; CBST-6, Baie-Conceau; CBST-8, Baie-Johan-Beetz; CBST-5, Fermont; CBST-10, Gagnon; CBST-9, Gethsemani-La Romaine; CBST-1, Havre St. Pierre; CBST-6, Riviere-au-Tonnerre; CBST-2, Schefferville, all P.Q.; CBST-4, Churchill Falls; CBST-3, Labrador City, both Nfld.; 9 others.)

Network Service: CBC, French.

Licensee: Canadian Bcstg. Corp., 1500 Bronson Ave., Ottawa, Ont.

Studio: 350 Smith St., Sept-Iles, P.Q. G4R 3X2.

Telephone: 418-968-0720. **Telex:** 051-84188.

Technical Facilities: Channel No. 13 (210-216 MHz). Authorized power: 8.4-kw visual, 1.7-kw aural. Antenna: 489-ft. above ground, lat. 50° 08' 56" long. 66° 28' 12".

Transmitter: Mont Trouble.

Began Operation: Oct. 23, 1973; local production began Nov. 1, 1982.

Represented (sales) by CBC National Selective Television Sales (Canada); Canadian Standard Broadcast Sales Inc. (U.S.).

Personnel:

Jacques Houde, director, CBC Sept-Iles.
Louise Bertrand, continuity writer.
Marius Girard, technical supervisor.

Highest 30 Sec. Rate (June 11, 1984): \$100.

BBM Weekly Reach (Spring 1984): 45,000

CIVG-TV

Sept-Iles

(Ch. 9)

French Educational Station

Network Service: Reseau Radio-Quebec.

Licensee: Societe de radio-television du Quebec, Radio-Quebec, 800 rue Fullum, Montreal, P.Q. H2K 3L7.

Mailing Address: 410 Ave. Evangeline, Sept-Iles, P.Q. G4R 2N5.

1985 Edition

Telephone: 418-968-2240.

Technical Facilities: Channel No. 9 (186-192 MHz). Authorized power: 246-kw visual, 49.2-kw aural. Antenna: 718-ft. above av. terrain, 300-ft. above ground, 1200-ft. above sea level, lat. 50° 10' 18", long. 66° 44' 19".

Transmitter: Mont-Trouble.

Began Operation: Fall 1982.

Personnel: See CIVM-TV, Montreal.

BBM Weekly Reach (Spring 1984): 32,000

CHLT-TV

Sherbrooke

(Ch. 7)

French Outlet

Network Service: TVA.

Licensee: Pathonic Communications Inc., 1600 de Maisonneuve Blvd. East, Suite A-838, Montreal H2L 4P2.

Studio: 3330 King St. West, Sherbrooke, P.Q. J1L 1C9.

Telephone: 819-565-7777.

Technical Facilities: Channel No. 7 (174-180 MHz). Authorized power: 316-kw visual, 186-kw aural. Antenna: 1840-ft. above av. terrain, 150-ft. above ground, 2796-ft. above sea level, lat. 45° 18' 43", long. 72° 14' 32".

Transmitter: Mont-Orford Provincial Park.

News Services: Telbec, Broadcast News.

Ownership: Pathonic Communications Inc.

Began Operation: Aug. 12, 1956.

Represented (sales) by Paul L'Anglais Inc. (Montreal & Toronto); J. W. Stovin (Vancouver); Young Canadian Ltd. (New York).

Personnel:

Paul G. Vien, chairman of the board & chief executive officer.
Andre Mercier, president & general manager.
Serge Lalonde, exec. vice president.
Bernard Fabi, vice president, operations.
Yvan Letarte, vice president, finance.
Gilles Leduc, vice president, (Patcom Inc. a wholly owned subsidiary of Pathonic Communications Inc.).

Highest 30 Sec. Rate (April 1984): \$655.

BBM Weekly Reach (Spring 1984): 919,000

CKSH-TV

Sherbrooke

(Ch. 9)

French Outlet

Network Service: CBC French (Radio-Canada).

Licensee: Television St.-Francois Inc., 2295 King St. W., Sherbrooke, P.Q. J1J 3W7.

Studio: 2295 King St. W., Sherbrooke, P.Q.

Telephone: 819-563-9890.

Canadian TV Stations

QUEBEC—(Continued)

Technical Facilities: Channel No. 9 (186-192 MHz). Authorized power: 325-kw visual, 63-kw aural. Antenna: 1900-ft. above av. terrain, 220-ft. above ground, 2990-ft. above sea level, lat. 45° 18' 43", long. 72° 14' 32".

Transmitter: Mont-Orford, Provincial Park.

News Service: Broadcast News.

Ownership: COGECO Inc., 90%; Canadian Bcstg. Corp., 10%.

Began Operation: Sept. 1, 1974.

Represented (sales) by Paul Mulvihill Ltd. (Canada & U.S.).

Personnel:

Jacques Lemieux, president.
Paul A. Paradis, vice president & manager.
Alain Plante, program director.
Jacques Bergeron, technical operations manager.

Highest 30 Sec. Rate (Sept. 16, 1984): \$1425.
Combined rate: CKSH-TV, Sherbrooke & CKTM-TV, Trois Rivières.

BBM Weekly Reach (Spring 1984): 917,000

CHEM-TV Trois Rivières (Ch. 8)

French Outlet

Network Service: TVA.

Licensee: Pathonic Communications Inc., 3625 Chanoine-Moreau Blvd., Trois Rivières, P.Q. G8Y 5N6.

Telephone: 819-376-8880.

Technical Facilities: Channel No. 8 (180-186 MHz). Authorized power: 5.12-kw visual, 1.02-kw aural. Antenna: 626-ft. above av. terrain, lat. 46° 30' 10", long. 72° 38' 15".

Ownership: See CHLT-TV, Sherbrooke, P.Q.

Represented (sales) by Paul L'Anglais Inc. (Montreal & Toronto); J. W. Stovin (Vancouver); Young Canadian Ltd. (U.S.).

Personnel:

Andre Mercier, president.
Romain St-Cyr, vice president, operations.
Gilles Leduc, vice president, sales.

Highest 30 Sec. Rate (1984): \$440.

BBM Weekly Reach (Spring 1984): 225,000

CIVC-TV Trois-Rivières (Ch. 45)

French Educational Station

Network Service: Reseau Radio-Quebec.

Licensee: Societe de radio-television du Quebec, Radio-Quebec, 800 rue Fullum, Montreal, P.Q. H2K 3L7.

Mailing Address: 925 Laviolette St., Trois-Rivières, P.Q. G9A 1V9.

Telephone: 819-375-5126.

1392

Technical Facilities: Channel No. 45 (656-662 MHz). Authorized power: 1189-kw visual, 238-kw aural. Antenna: 1515-ft. above av. terrain, 940-ft. above ground, 1575-ft. above sea level, lat. 46° 29' 27", long. 72° 39' 00".

Transmitter: Mont-Carmel.

Began Operation: Autumn 1981.

Personnel: See CIVM-TV, Montreal.

BBM Weekly Reach (Spring 1984): 126,000

CKTM-TV Trois-Rivières (Ch. 13)

French Outlet

Network Service: CBC, French (Radio-Canada).

Licensee: Television Saint-Maurice Inc., Box 277, Trois-Rivières, P.Q. G9A 5G3.

Studio: 4141 St. Jean Blvd., Trois-Rivières-Ouest, P.Q.

Telephone: 819-377-1441.

Technical Facilities: Channel No. 13 (210-216 MHz). Authorized power: 325-kw visual, 65-kw aural. Antenna: 1323-ft. above av. terrain, 1085-ft. above ground, 1660-ft. above sea level, lat. 46° 29' 27", long. 72° 39' 00".

Transmitter: Mont-Carmel, P.Q.

News Service: Broadcast News.

Ownership: Television Saint-Maurice Inc. Robert Bonneau, pres. Owned by COGECO Inc., Henri Audet, pres.

Began Operation: April 15, 1958.

Represented (sales) by Paul Mulvihill Ltd.

Personnel:

Robert Bonneau, president.
Yvon Larivière, vice president & general manager.
Louis Audet, vice president marketing CKTM-TV/CKSH-TV.
Gilles Barbeau, production manager.

Highest 30 Sec. Rate (Sept. 1984): \$1425.
Combined rate: CKTM-TV, Trois Rivières & CKSH-TV, Sherbrooke.

BBM Weekly Reach (Spring 1984): 718,000

REPEATER STATIONS

Alma—CBJET-1, Ch. 32, CBC (CBJET, Chicoutimi) 1-kw.

Anse-aux-Gascons—CIVK-TV-1, Ch. 32, Societe de radio-television du Quebec (Reseau Radio Quebec) 1202-kw.

Aguanish—CBST-19, Ch. 8, CBC (CBST, Sept-Iles) 100 w.

Bale Comeau—CBGAT-12, Ch. 7, CBC (CBST, Sept-Iles) 1-kw.

Bale Comeau—CBMIT, Ch. 28, CBC (CBMT, Montreal) 1-kw.

Bale Johan Beetz—CBST-8, Ch. 7, CBC (CBST, Sept-Iles) 1 w.

Bale St. Paul—CIMT-TV-3, Ch. 13, Tele Inter-Rives Ltee. (CIMT-TV, Riviere du Loup).

Bale St. Paul—CKRT-TV-1, Ch. 2, CKRT-TV Ltee. (CKRT-TV, Riviere du Loup) 5 w.

Bale Trinite—CIVF-TV, Ch. 12, Societe de radio-television du Quebec (Reseau Radio Quebec) 58-kw.

- Bearn**—CKRN-TV-1, Ch. 3, Radio Nord Inc. (CKRN-TV, Rouyn-Noranda).
- Bearn/Fabre**—CKRN-TV-3, Ch. 3, Northern Radio-Radio Nord Inc. (CKRN-TV, Rouyn-Noranda) 1.733-kw.
- Blanc Sablon**—CBST-17, Ch. 3, CBC (CBST, Sept-Iles) 100 w.
- Blanc Sablon**—CBMST, Ch. 5, CBC (English network) 100 w.
- Brisay Camp**—CHLG-TV-6, Ch. 12, Club Social La Grande (French network) 10 w.
- Cabano**—CKRT-TV-4, Ch. 5, CKRT-TV Ltee. (CKRT-TV, Riviere du Loup) 13.6 w.
- Camp Chaumont, James Bay**—CHLG-TV-13, Ch. 6, Club Social La Grande (French network) 10 w.
- Camp L G1**—CHLG-TV-8, Ch. 4, Club Social La Grande (CBFRT, Radisson) 5 w.
- Camp L G4**—CHLG-TV-1, Ch. 6, Club Social La Grande (CBC French network) 53 w.
- Cap Chat**—CBGAT-6, Ch. 2, CBC (CBGAT-11, Ste. Anne Des Monts) 10 w.
- Carleton**—CBGAT-14, Ch. 2, CBC (CBGAT, Matane) 10 w.
- Carleton**—CIVK-TV, Ch. 15, Societe de radio-television du Quebec (Reseau Radio Quebec) 1061-kw.
- Causapscal**—CBGAT-5, Ch. 9, CBC (CBGAT-1, Mont Climont) 10 w.
- Chambord**—CJPM-TV-1, Ch. 10, CJPM-TV Inc. (CJPM-TV, Chicoutimi) 13-kw.
- Chambord-Roberval**—CJPM-TV-1, Ch. 10, CJPM-TV Inc. (CJPM-TV, Chicoutimi) 13-kw.
- Chandler**—CHAU-TV-4, Ch. 6, Television de la Baie des Chaleurs Inc. (CHAU-TV, Carleton) 5 w.
- Chandler**—CBGAT-15, Ch. 8, CBC (CBGAT-20, Perce) 100 w.
- Chandler**—CBVB-TV, Ch. 23, CBC (CBVP-TV, Perce) 250 w.
- Chapais**—CBFAT-1, Ch. 12, CBC (CBFAT, Chibougamau) 8.9 w.
- Chapeau**—CBOFT-1, Ch. 11, CBC (French network) 500 w.
- Chapeau**—CIVP-TV, Ch. 23, Societe de radio-television du Quebec (Reseau Radio-Quebec) 3.12-kw.
- Chibougamau**—CBFAT, Ch. 5, CBC (French network) 250 w.
- Chibougamau**—CBMCT, Ch. 4, CBC (CBMT, Montreal, via satellite) 100 w.
- Chicoutimi**—CBJET, Ch. 58, CBC (English network) 1-kw.
- Clermont**—CBSAT, Ch. 31, CBC (CKRT-TV, Riviere du Loup) 10 w.
- Cloridorme**—CBGAT-16, Ch. 8, CBC (CBGAT-3, Grand Vallee) 100 w.
- Cloridorme**—CHAU-TV-9, Ch. 11, Television de la Baie des Chaleurs Inc. (CHAU-TV, Carleton) 5 w.
- Deception Bay**—CHDD-TV, Ch. 13, Recreational Assn. of Asbestos Hill Employees Inc. (CBC English network) 8.9 w.
- Du Planter**—CHLG-TV-5, Ch. 5, Club Social La Grande (French network) 5 w.
- Escuminac**—CBVA-TV, Ch. 18, CBC (English network) 1-kw.
- Fermont**—CBMRT, Ch. 9, CBC (CBNLT, Labrador City/Wabush, Nfld.) 10 w.
- Fermont**—CBST-5, Ch. 7, CBC (CBST, Sept Iles) 20 w.
- Fermont**—New, Ch. 4, Cooperative de la Television Communautaire de Fermont (CIVM-TV, Montreal) 5 w.
- Fontange Camp**—CHLG-TV-7, Ch. 12, Club Social La Grande (CBC French network) 10 w.
- Fort Chimo**—CBFQ-TV, Ch. 9, CBC (French network) 10 w.
- Fort Chimo**—CBMQ-TV, Ch. 12, CBC (CBNT, St. John's, Nfld., via satellite) 10 w.
- Fort George**—CBFGT, Ch. 9, CBC (French network) 10 w.
- Fort George**—CBMGT, Ch. 12, CBC (CBMT, Montreal, via satellite) 10 w.
- Fort Rupert**—CBMHT, Ch. 12, CBC (CBMT, Montreal, via satellite) 10 w.
- Fort Rupert**—CBFHT, Ch. 9, CBC (French network) 10 w.
- Gagnon**—CBST-10, Ch. 9, CBC (French network) 10 w.
- Gaspe**—CHAU-TV-6, Ch. 7, Television de la Baie des Chaleurs Inc. (CHAU-TV, Carleton) 157 w.
- Gaspe**—CBGAT-17, Ch. 9, CBC (CBGAT, Matane) 1-kw.
- Gaspe**—CBVG-TV, Ch. 18, CBC (English network) 1-kw.
- Gaspe**—CIVK-TV3, Ch. 35, Societe de radio-television du Quebec (Reseau Radio-Quebec) 3.68-kw.
- Gaspe West**—CFGW-TV-1, Ch. 6, Gaspe South Telecasting Syndicate (CKCW-TV, Moncton) 5 w.
- Gethsemanie/LaRomaine**—CBST-9, Ch. 9, CBC (CBST, Sept Iles) 3 w.
- Grande Vallee**—CBGAT-3, Ch. 6, CBC (CBGAT-2, Murdochville) 1.3-kw.
- Gros Morne**—CBGAT-9, Ch. 4, CBC (CBGAT-10, Mont Louis en Haut) 10 w.
- Harrington Harbour**—CBST-11, Ch. 8, CBC (CBST, Sept Iles) 100 w.
- Harrington Harbour**—CBMUT, Ch. 13, CBC (English network) 100 w.
- Havre St. Pierre**—CBST-1, Ch. 12, CBC (CBST, Sept Iles) 10 w.
- Ile du Havre Aubert**—CBIMT-1, Ch. 16, CBC (CBIMT, Iles de la Madeleine) 250 w.
- Iles de la Madeleine**—CBIMT, Ch. 12, CBC (CBFT, Montreal, via satellite) 720 w.
- Iles de la Madeleine**—CBMYT, Ch. 7, CBC (CBNT, St. John's, Nfld., via satellite) 850 w.
- Inoucdjouac**—CBVI-TV, Ch. 12, CBC (CBNT, St. John's, Nfld., via satellite) 10 w.
- Joutel**—CJDG-TV-3, Ch. 12, Radio Nord Inc. (CJDG-TV, Lithium Mines) 148 w.
- Lac Etchemin**—CBVT-4, Ch. 55, CBC (CBVT, Quebec) 100 w.
- Lac Humqui**—CBGAT-19, Ch. 24, CBC (CBGAT, Matane) 100 w.
- Lac Megantic**—CBVT-3, Ch. 2, CBC (CBVT, Quebec) 10 w.
- Laforge**—New, Ch. 2, Club Social La Grande (French network) 104 w.
- L'Anse a Valleeau**—CBGAT-18, Ch. 10, CBC (CBGAT-22, Riviere au Renard) 10 w.
- L'Anse a Valleeau**—CHAU-TV-9, Ch. 12, Television de la Baie des Chaleurs Inc. (CHAU-TV, Carleton) 5 w.
- La Tabatiere**—CBST-13, Ch. 4, CBC (CBST, Sept Iles) 100 w.
- La Tabatiere**—CBMLT, Ch. 10, CBC (English network) 100 w.
- Latour**—CJBR-TV-1, Ch. 9, CBC (CJBR-TV, Rimouski) 10 w.
- La Tuque**—CBVT-2, Ch. 3, CBC (French network) 5-kw.
- La Tuque**—CBMET, Ch. 9, CBC (English network) 100 w.

Canadian TV Stations

QUEBEC—(Continued)

Laverendry Camp—CILG-TV-1, Ch. 10, Club Social du Nord-est (French network) 10 w.

Label-sur-Quevillon—CJDG-TV-2, Ch. 12, Radio Nord Inc. (CJDG-TV, Lithium Mines) 5 w.

Lithium—CJDG-TV-1, Ch. 8, Radio Nord Inc. (CJDG-TV, Lithium Mines).

Lithium Mines—CFEM-TV-1, Ch. 10, Radio Nord Inc. (CFEM-TV, Rouyn-Noranda) 59.5-kw.

Lithium Mines—CJDG-TV, Ch. 7, Northern Radio-Radio Nord Inc. (CKRN-TV, Rouyn) 60-kw.

Longue Pte. de Mingan—CCBST-18, Ch. 6, CBC (CBST-6, Riviere au Tonnerre) 100 w.

Malartic—CFCL-TV-5, Ch. 5, CBC (English network) 2-kw.

Manicouagan 3—CKHQ-TV-6, Ch. 13, Club Social du Nord-Est (CBGAT, Matane) 5 w.

Manicouagan 5—CKHQ-TV-1, Ch. 10, Club Social du Nord-Est (CKBL-TV, Matane) 55 w.

Manouane—CBFT-5, Ch. 5, CBC (French network) 10 w.

Marsoui—CBGAT-8, Ch. 12, CBC (French network) 10 w.

Matagami—CKRN-TV-4, Ch. 7, Radio Nord Inc. (CKRN-TV, Rouyn-Noranda) 65 w.

Micoua—CKHQ-TV-3, Ch. 6, Club Social du Nord-est (CBGAT, Matane) 5 w.

Mistassini Post—CBFMT, Ch. 9, CBC (CBFT, Montreal, via satellite) 10 w.

Mistassini Post—CBMDT, Ch. 12, CBC (CBMT, Montreal, via satellite) 10 w.

Mont Blanc-Perce—CFGW-TV-2, Ch. 8, Gaspé South Telecasting Syndicate (CKAM-TV, North Shore, N.B.) 1.5 w.

Mont Clmont—CBGAT-1, Ch. 13, CBC (CBGAT, Matane) 200 w.

Mont Laurier—CBFT-2, Ch. 3, CBC (CBFT-1, Mont Tremblant) 5-kw.

Mont Louis—CBGAT-4, Ch. 2, CBC (CBGAT, Matane) 5 w.

Mont Louis en Haut—CBGAT-10, Ch. 19, CBC (CBGAT-11, Ste. Anne des Monts) 1-kw.

Mont Saint Michel—CBFT-9, Ch. 16, CBC (CBFT-2, Mont Laurier) 1-kw.

Mont Tremblant—CBFT-1, Ch. 11, CBC (French network) 1-kw.

Murdochville—CBGAT-2, Ch. 10, CBC (CBGAT-10, Mont Louis en Haut) 1-kw.

Murdochville—CBMMT, Ch. 21, CBC (English network) 20 w.

Murdochville—CKMU-TV-1, Ch. 2, Murdochville TV Inc. (CKCW-TV, Moncton) 5 w.

Murdochville—CHAU-TV-11, Ch. 7, Television de la Baie des Chaleurs Inc. (CHAU-TV, Carleton) 5 w.

Nemiskau Station—CILG-TV, Ch. 10, Club Social du Nord-est (French network) 10 w.

New Carlisle—CBVN-TV, Ch. 45, CBC (English network) 1-kw.

New Richmond—CBVR-TV, Ch. 27, CBC (CBVN-TV, New Carlisle) 1-kw.

Notre Dame du Laus—CBFT-8, Ch. 10, CBC (CBOFT, Ottawa) 10 w.

Notre Dame des Monts—CBSNT, Ch. 40, CBC (CKRT-TV, Riviere du Loup) 100 w.

Nouveau Comptoir—CBFWT, Ch. 9, CBC (French network) 10 w.

Nouveau Comptoir—CBMNT, Ch. 12, CBC (English network) 10 w.

Obedjiwan—CBFT-6, Ch. 10, CBC (French network) 1 w.

Old Fort Bay—CBST-15, Ch. 7, CBC (CBST, Sept Iles) 10 w.

Old Fort Bay—CBMVT, Ch. 13, CBC (CBMPT, Riviere St. Paul) 10 w.

Outardes 3—CKHQ-TV-4, Ch. 7, Club Social du Nord-Est (CJBR-TV, Rimouski) 5 w.

Outardes 4—CKHQ-TV-2, Ch. 12, Club Social du Nord-Est (CJBR-TV, Rimouski) 5 w.

Parent—CBFT-4, Ch. 12, CBC (CBFT, Montreal, via satellite) 10 w.

Perce—CBGAT-28, Ch. 11, CBC (CBGAT-17, Gaspé) 5-kw.

Perce—CHAU-TV-5, Ch. 13, Television de la Baie des Chaleurs Inc. (CHAU-TV, Carleton) 9.62-kw.

Perce—CBVP-TV, Ch. 14, CBC (CBVG-TV, Gaspé) 1-kw.

Perce—CIVK-TV-2, Ch. 40, Societe de radio-television du Quebec (Reseau Radio-Quebec) 8.5-kw.

Port Daniel—CBGAT-21, Ch. 7, CBC (CBGAT-14, Carleton) 100 w.

Port Daniel—CHAU-TV-3, Ch. 10, Television de la Baie des Chaleurs (CHAU-TV, Carleton) 5 w.

Port Daniel—CBVF-TV, Ch. 16, CBC (CBVN-TV, New Carlisle) 250 w.

Poste de la Baleine—CBFK-TV, Ch. 9, CBC (CBFT, Montreal, via satellite) 10 w.

Poste de la Baleine—CBMK-TV, Ch. 12, CBC (CBNT, St. John's, Nfld., via satellite) 10 w.

Povungnituk—CBFP-TV, Ch. 9, CBC (CBFT, Montreal, via satellite) 10 w.

Povungnituk—CBMO-TV, Ch. 12, CBC (CBNT, St. John's, Nfld., via satellite) 10 w.

Radisson—CBFRT, Ch. 8, CBC (CBFT, Montreal, via satellite) 100 w.

Rapides des Joachims—CBOFT-2, Ch. 8, CBC (CBOFT-1, Chapeau) 500 w.

Riviere a Claude—CBGAT-13, Ch. 4, CBC (CBGAT-11, Ste. Anne des Monts) 10 w.

Riviere-au-Renard—CBGAT-22, Ch. 2, CBC (CBGAT-17, Gaspé) 1-kw.

Riviere-au-Renard—CHAU-TV-7, Ch. 4, Television de la Baie des Chaleurs Inc. (CHAU-TV-5, Perce) 205 w.

Riviere au Tonnerre—CBST-6, Ch. 2, CBC (CBST, Sept Iles) 400 w.

Riviere Platte—CHQN-TV-1, Ch. 12, Comite des Loisirs des Employes Forestiers de Q.N.S. (CBGAT, Matane) 5 w.

Riviere St. Paul—CBMPT, Ch. 11, CBC (English network) 20 w.

Riviere St. Paul—CBST-16, Ch. 21, CBC (CBST, Sept Iles) 100 w.

Saglouc—CBFS-TV, Ch. 9, CBC (CBFT, Montreal, via satellite) 10 w.

Saglouc—CBVX-TV, Ch. 12, CBC (English network) 10 w.

Ste. Anne des Monts—CBGAT-11, Ch. 8, CBC (CBGAT, Matane) 10 w.

St. Augustin-Saguenay—CBST-14, Ch. 2, CBC (CBST, Sept Iles) 10 w.

St. Augustin-Saguenay—CBMXT, Ch. 7, CBC (English network) 10 w.

St. Fabien de Panet—CBVT-5, Ch. 13, CBC (French network) 100 w.

- St. Fulgence**—CKRS-TV-1, Ch. 9, Radio Saguenay Ltee. (CKRS-TV, Jonquiere) 128 w.
- St. Georges de Beauce**—CBVT-1, Ch. 2, CBC (French network) 5 w.
- St. Jerome**—CHOY-TV, Ch. 4, Television Communautaire de St. Jerome Inc. (Experimental French language station) 46.7 w.
- St.-Michel-des-Saints**—CBFT-3, Ch. 7, CBC (CBFT, Montreal, via satellite) 100 w.
- St. Pamphile**—CBSPT, Ch. 3, CBC (CKRT-TV, Riviere du Loup) 100 w.
- St. Patrice (Riviere du Loup)**—CKRT-TV-3, Ch. 13, CKRT-TV Ltee. (CKRT-TV, Riviere du Loup) 5 w.
- St. Rene de Matane**—CBGAT-7, Ch. 30, CBC (CBFT, Matane) 100 w.
- St. Urbain**—CKRT-TV-5, Ch. 10, CKRT-TV Ltee. (CKRT-TV, Riviere du Loup) 5 w.
- Ste. Marguerite-Marie**—CHAU-TV-1, Ch. 3, Television de la Baie des Chaleurs Inc. (CHAU-TV, Carleton) 4.48-kw.
- Schefferville**—CBSET-1, Ch. 7, CBC (English network) 100 w.
- Schefferville**—CBST-2, Ch. 9, CBC (CBST, Sept Iles) 100 w.
- Sept. Iles**—CBSET, Ch. 3, CBC (English network) 2-kw.
- Sept. Iles-Gaspe Nord**—CFER-TV-2, Ch. 5, Tele Capitale Ltee. (CFER-TV, Rimouski) 11.7-kw.
- Sherbrooke**—CBMT-3, Ch. 50, CBC (English network) 2-kw.
- Temiscaming**—CBFST-2, Ch. 12, CBC (CBLFT-1, Sturgeon Falls) 6.9-kw.
- Temiscaming**—CJTK-TV-1, Ch. 2, Temiscaming Chamber of Commerce (CKNY-TV, North Bay) 5 w.
- Tete-a-la-Baleine**—CBST-12, Ch. 6, CBC (CBST, Sept Iles) 5 w.
- Thetford Mines**—CBMT-4, Ch. 32, CBC (CBMT-1, Trois Rivières) 200 w.
- Trois Pistoles**—CKRT-TV-6, Ch. 5, CKRT-TV Ltee. (CKRT-TV, Riviere du Loup) 5 w.
- Trois Pistoles**—CIMT-TV-2, Ch. 13, Tele-Inter Rives Ltee. (CIMT-TV, Riviere du Loup) 10 w.
- Trois Rivières**—CBMT-1, Ch. 28, CBC (CBMT, Montreal, via satellite) 2-kw.
- Ville Degells**—CKRT-TV-2, Ch. 2, CKRT-TV Ltee. (CKRT-TV, Riviere du Loup) 63 w.
- Ville-Marie**—CKRN-TV-2, Ch. 6, Radio Nord Inc. (CKRN-TV, Rouyn) 5 w.
- Weymont**—CBFT-7, Ch. 6, CBC (CBFT, Montreal, via satellite) 10 w.

SASKATCHEWAN

CKSA-TV & CITL-TV Lloydminster

(See Lloydminster, Alta.)

1985 Edition

CKBI-TV

Prince Albert (Ch. 5)

(Repeated by CKBI-TV-1, Alticane; CKBI-TV-5, Big River; CKBI-TV-3, Greenwater Lake; CKBI-TV-4, Nipawin; CKBI-TV-2, North Battleford; CKBI-TV-6, Spiritwood; CKBI-TV-7, Tisdale, all Sask.)

Network Service: CBC.

Licensee: Central Broadcasting Co. Ltd., 10th St. West.

Studio: 10th St. West., Prince Albert, Sask. S4P 3B5.

Telephone: 306-763-7421. **Telex No.:** 034-29132.

Technical Facilities: Channel No. 5 (76-82 MHz). Authorized power: 61-kw visual (100-kw directional), 12.2-kw aural. Antenna: 1494-ft. above av. terrain, 584-ft. above ground, 2334-ft. above sea level, lat. 53° 03' 27", long. 105° 50' 32".

Transmitter: Red Deer Hill.

News Service: AP.

AM Affiliate: CKBI, 10-kw, 900 kHz.

Ownership: E. A. Rawlinson, pres. & F. F. Rawlinson, 50% each.

Began Operation: Jan. 27, 1958.

Represented (sales) by All-Canada Radio & Television Ltd.

Personnel:

E. A. Rawlinson, president.
Ian Robertson, general manager.
Earl Cherry, sales manager.
J. J. Cennon, program manager & film buyer.
Al Watson, chief engineer.

Highest 30 Sec. Rate (Aug. 27, 1984): \$150.

BBM Weekly Reach (Spring 1984): 179,000

CBKT

Regina (Ch. 9)

English Outlet

(Repeated by CBKT-3, Fort Qu'Appelle; CBKGT, Gravelbourg; CBKT-1, Moose Jaw; CBKT-2, Willow Bunch, all Sask.)

Network Service: CBC.

Licensee: Canadian Bcstg. Corp., 1500 Bronson Ave., Ottawa, Ont.

Studio: 2440 Broad St., Regina, Sask. S4P 4A1.

Telephone: 306-347-9540. **Telex:** 071-2289.

Technical Facilities: Channel No. 9 (186-192 MHz). Authorized power: 140-kw visual, 20.4-kw aural. Antenna: 680-ft. above av. terrain, 736-ft. above ground, 1956-ft. above sea level, lat. 50° 28' 58", long. 104° 30' 20".

Transmitter: 2-mi. NE of Regina.

AM Affiliate: CBK, 50-kw, 540-kHz.

FM Affiliate: CBK-FM, 100-kw, 96.9 MHz.

Began Operation: Dec. 21, 1962. Purchased by CBC from CHAB Ltd., Sept. 13, 1969.

Represented (sales) by CBC National Selective TV Sales (Canada); Canadian Standard Broadcast Sales (U.S.).

Personnel:

Dolores MacFarlane, director of TV.

Canadian TV Stations

SASKATCHEWAN—(Continued)

Bob McRory, regional manager, communications.
Gary Goudie, TV production manager.
Michael Landsberg, sales manager.
Doug Chase, community relations manager.

Highest 30 Sec. Rate (July 1, 1984): \$580.

BBM Weekly Reach (Spring 1984): 248,000

CKTV Regina (Ch. 2)

(Repeated by CKCK-TV-1, Colgate; CKQV-TV, Fort Qu'Appelle; CKMJ-TV, Marquis-Moose Jaw; CKMC-TV, Swift Current; CKCK-TV-2, Willow Bunch, all Sask.)

Network Service: CTV.

Licensee: Harvard Communications, Box 2000, Regina, Sask. S4P 3E5.

Studio: Hwy. No. 1, 3-mi. E of city.

Telephone: 306-569-2000. **Telex:** 071-2433.

Technical Facilities: Channel No. 2 (54-60 MHz). Authorized power: 100-kw visual, 53.5-kw aural. Antenna: 670-ft. above av. terrain, 670-ft. above ground, 2534-ft. above sea level, lat. 50° 26' 52", long. 104° 30' 00".

Transmitter: Hwy. No. 1, 3-mi. E of city.

News Services: Broadcast News, CTV, ABC.

Represented (sales) by All-Canada Radio & Television Ltd.

Ownership: Harvard Communications.

Began Operation: July 27, 1954.

Personnel:

Fred W. Hill, president.
Bruce E. Cowie, vice president & general manager.
Gayle Robinson, director, sales & marketing.
Doug Lee, director, administration.
Mel Friesen, operations manager.
Clark Donnelly, production manager.
Alex White, director, technical operations.
Dale Isaac, sports director.
Frank Flegel, news manager.

Highest 30 Sec. Rate (Jan. 1, 1984): \$475.

BBM Weekly Reach (Spring 1984): 346,000

CBKST Saskatoon (Ch. 11)

English Outlet

(Repeated by CBKST-2, La Ronge & CBKST-1, Stanraer, Sask., 10 others.)

Network Service: CBC English network.

Licensee: Canadian Broadcasting Corp., 1500 Bronson Ave., Ottawa, Ont.

Studio: C N Towers, Midtown Plaza, 5th Floor, 1st Ave. S. S7K 1J5.

1396

Technical Facilities: Channel No. 11 (198-204 MHz). Authorized power: 325-kw visual, 65-kw aural. Antenna: 786-ft. above av. terrain, 550-ft. above ground, 2500-ft. above sea level, lat. 52° 10' 28", long. 106° 26' 04".

Transmitter: 12-mi. NE of Saskatoon.

FM Affiliate: CBKS-FM, 98-kw, 105.5 MHz.

Telephone: 306-244-1911. **Telex:** 074-2227.

Began Operation: Oct. 17, 1971.

Represented (sales) by CBC National Selective Sales (Canada); Canadian Standard Broadcast Sales Inc. (U.S.).

Personnel:

Norman Lacey, location manager.
Adam Panchyshyn sales manager.
D. Walder, operations manager.
M. Josefchak, communications representative.

Highest 30 Sec. Rate (July 1, 1984): \$460.

BBM Weekly Reach (Spring 1984): 288,000

CFQC-TV Saskatoon (Ch. 8)

(Repeated by CFQC-TV-2, North Battleford; CKBQ-TV, Star City; CFQC-TV-1, Stranraer, all Sask.)

Network Service: CTV.

Licensee: CFQC Broadcasting Ltd.

Studio: 216 First Ave. N., Saskatoon, Sask. S7K 1X1.

Telephone: 306-665-8600. **Telex:** 074-2228.

Technical Facilities: Channel No. 8 (180-186 MHz). Authorized power: 325-kw visual, 180-kw aural. Antenna: 866-ft. above av. terrain, 650-ft. above ground, 2585-ft. above sea level, lat. 52° 11' 30", long. 106° 23' 01".

Transmitter: 14-mi. ENE of Saskatoon.

News Services: Broadcast News, CTV.

AM Affiliate: CFQC, 10-kw, 600 kHz.

Represented (sales) by Adam Young Inc. (U.S.); Glen Warren Broadcast Sales (Canada).

Ownership: G. B. Nelson, pres.; Ted Eadinger, v.p.

Began Operation: Dec. 5, 1954.

Personnel:

G. Blair Nelson, president.
Ted Eadinger, vice president & station manager.
Ken Hutson, sales manager.
Reed Brown, local program director.
Darrel Kuzub, promotion manager.
Jerry MacLeod, production manager.
Bonnie MacKenzie, traffic manager.
Howard Cooper, news service director.
Del Polowick, chief engineer.

Highest 30 Sec. Rate (June 1, 1984): \$450.

BBM Weekly Reach (Spring 1984): 377,000

CKBQ-TV Star City/Melfort (Ch. 2)

(Satellite rebroadcasting station of CFQC-TV Saskatoon, Sask. & CKBI-TV, Prince Albert, Sask.)

Network Service: CTV.

Licensee: CFQC Bcstg. Ltd., Saskatoon, Sask. Central Bcstg. Ltd., Prince Albert, Sask.

Technical Facilities: Channel 2 (54-60 MHz). Authorized power: 11.5-kw visual, 1.15-kw aural. Antenna: Directional, 492-ft. above av. terrain, lat. 52° 50' 22", long. 104° 19' 06".

Transmitter: Star City, Sask.

Began Operation: March 13, 1973.

Rates: Included as a bonus with CFQC-TV, Saskatoon.

BBM Weekly Reach (Spring 1984): 2,000

CJFB-TV Swift Current (Ch. 5)

(Repeated by CBCP-TV-2 Cypress Hills/Maple Creek; CJFB-TV-1, Eastend; CFEL-TV-1, Elrose; CBCP-TV-3, Ponteix/Arnold; CJFB-TV-3, Riverhurst; CBCP-TV-1, Shaunavon; CJFB-TV-2, Val Marie, all Sask.)

Network Service: CBC.

Licensee: Swift Current Telecasting Co. Ltd., North Hill, Swift Current, Sask. S9H 3V7.

Studio & Transmitter: North Hill, Swift Current.

Telephone: 306-773-7266.

Technical Facilities: Channel No. 5 (76-82 MHz). Authorized power: 13.6-kw visual, 6.65-kw aural. Antenna: 511-ft. above av. terrain, 365-ft. above ground, 3049-ft. above sea level, lat. 50° 20' 20", long. 107° 47' 17".

News Service: Broadcast News.

Ownership: William D. Forst, pres. & principal owner.

Began Operation: Dec. 23, 1957.

Represented (sales) by Radio-Television Representatives Ltd.; Brydson Spot Sales Inc. (U.S.); Metro Marketing West Ltd. (Vancouver & western U.S.).

Personnel:

William D. Forst, president, general manager & technical director.
Julie Forst, program director & film buyer.

Highest 30 Sec. Rate: \$70.

BBM Weekly Reach (Spring 1984): 46,000

CKOS-TV Yorkton (Ch. 5)

(Repeated by CFSS-TV, Estevan-Weyburn-Regina; CKOS-TV-2, Hudson Bay; CKOS-TV-1, Norquay; CHSS-TV, Wynyard, all Sask.)

Network Service: CBC.

1985 Edition

Licensee: Yorkton Television Co. Ltd., 95 E. Broadway, Yorkton S3N 2V9.

Studio: 95 E. Broadway, Yorkton, Sask.

Telephone: 306-783-3685. **Telex:** 074-21512.

Technical Facilities: Channel No. 5 (76-82 MHz). Authorized power: 15-kw visual, 2.6-kw aural. Antenna: 534-ft. above av. terrain, 554-ft. above ground, 2275-ft. above sea level, lat. 51° 12' 20", long. 102° 43' 55".

Transmitter: 12-mi. W of Yorkton.

News Service: Broadcast News.

Ownership: Ronald L. Skinner, pres.

Began Operation: June 19, 1958.

Represented (sales) by Radio-Television Representatives Ltd. (Canada); Brydson Spot Sales Inc. (U.S.); Metro Marketing West Ltd. (Vancouver & western U.S.).

Personnel:

R. L. Skinner, president.
Wilbur A. Westby, vice president & general manager.
Richard Niebergall, technical director.
Linus Westberg, assistant general manager.

Highest 30 Sec. Rate: \$225.

BBM Weekly Reach (Spring 1984): 233,000

CICC-TV Yorkton (Ch. 10)

(Repeated by CIEW-TV, Carlyle Lake; CICC-TV-3, Hudson Bay; CICC-TV-4, Humboldt; CICC-TV-2, Norquay; CICC-TV-1, Wynyard, all Sask.)

Network Service: CTV.

Licensee: Yorkton Television Co. Ltd., 95 E. Broadway, Yorkton S3N 0L1.

Technical Facilities: Channel No. 10 (192-198 MHz). Authorized power: 56-kw visual, 11-kw aural. Antenna: 444-ft. above av. terrain, lat. 51° 12' 33", long. 102° 43' 59".

Ownership: See CKOS-TV, Yorkton.

Rates: Sold jointly with CKOS-TV, Yorkton.

BBM Weekly Reach (Spring 1984): 139,000

REPEATER STATIONS

Alcot Trail—CITL-TV-10, Ch. 58, Mid-West TV Ltd. (CITL-TV, Lloydminster, Alta.) 10 w.

Alticane—CKBI-TV-1, Ch. 10, Central Broadcasting Co. Ltd. (CKBI-TV, Prince Albert) 350 w.

Beauval—CBKBT, Ch. 7, CBC (English network) 1-kw.

Bellegarde—CBKFT-9, Ch. 26, CBC (CBWFT, Winnipeg) 1-kw.

Big River—CKBI-TV-5, Ch. 9, Central Bcstg. Co. Ltd. (CKBI-TV, Prince Albert) 5-kw.

Buffalo Narrows—CBKDT, Ch. 11, CBC (English network) 100 w.

Carlyle Lake—CIEW-TV, Ch. 7, Yorkton Television Co. Ltd. (CICC-TV, Yorkton) 100-kw.

Cluff Lake—CICL-TV, Ch. 8, Cluff Lake Welfare & Recreation Assn. (CBC Northern Service) 10 w.

Canadian TV Stations

SASKATCHEWAN—(Continued)

Colgate—CKTV-1, Ch. 12, Harvard Communications (CKTV, Regina) 15.1-kw.

Cumberland House—CBWIT-2, Ch. 9, CBC (CBWIT, The Pas, Man.) 8.9 w.

Cypress Hills—CBCP-TV-2, Ch. 2, CBC (CBCP-TV-1, Shaunavon) 1-kw.

Cypress Hills/Maple Creek—CBCP-TV-2, Ch. 2, Swift Current Telecasting Co. Ltd. (CJFB-TV, Swift Current) 2.45-kw.

Debden/Pascal—CBKFT-3, Ch. 22, CBC (CBKFT-2, Prince Albert) 1-kw.

Eastend—CJFB-TV-1, Ch. 2, Swift Current Telecasting Co. Ltd. (CJFB-TV, Swift Current) 5-kw.

Elrose—CFEL-TV-1, Ch. 7, Elrose TV Club (CJFB-TV, Swift Current) 5 w.

Elrose—CKEL-TV-2, Ch. 13, Elrose TV Club (CBKST-1, Stranraer) 5 w.

Elrose—CKEL-TV-3, Ch. 11, Elrose TV Club (CFQC-TV-1, Stranraer) 1 w.

Esterhazy—New, Ch. 6, Yorkton TV Co. Ltd. (CKOS-TV, Yorkton) 5.5 w.

Esterhazy—New, Ch. 13, Yorkton TV Co. Ltd. (CICC-TV, Yorkton) 5.5 w.

Estevan-Weyburn-Regina—CFSS-TV, Ch. 3, Yorkton TV Co. Ltd. (CKOS-TV, Yorkton) 100-kw.

Fond du Lac—CBKAT-2, Ch. 10, CBC (CBKAT-1, Fort Bay) 250 w.

Ford Bay—CBKAT-1, Ch. 13, CBC (CBKAT, Uranium City) 5 w.

Fort Qu'Appelle—CBKT-3, Ch. 4, CBC (CBKT, Regina) 8.9 w.

Fort Qu'Appelle—CKQV-TV, Ch. 11, Fort Qu'Appelle & B-Say-Tah TV Assn. (CKCK-TV, Regina) 5 w.

Gravelbourg—CBKFT-6, Ch. 39, CBC (French network) 2-kw.

Gravelbourg—CBKGT, Ch. 45, CBC (English network) 15.5-kw.

Greenwater Lake—CKBI-TV-3, Ch. 4, Central Bcstg. Co. Ltd. (CKBI-TV, Prince Albert) 3-kw.

Hudson Bay—CICC-TV-3, Ch. 11, Yorkton TV Co. Ltd. (CICC-TV, Yorkton) 410 w.

Hudson Bay—CKOS-TV-2, Ch. 9, CBC (CKOS-TV-1, Norquay) 250 w.

Humboldt—CICC-TV-4, Ch. 32, Yorkton TV Co. Ltd. (CICC-TV, Yorkton) 10 w.

Ile-a-la-Crosse—CBKCT, Ch. 9, CBC (English network) 100 w.

Island Falls—CBWBT-2, Ch. 7, CBC (CBWBT, Flin Flon) 100 w.

La Loche—CBKDT-2, Ch. 13, CBC (CBKDT-1, Palmberre) 100 w.

La Ronge—CBKST-2, Ch. 12, CBC (CBKST, Saskatoon) 5 w.

Leader—CKJC-TV-1, Ch. 13, Leader & District TV Society (CBKST-1, Stranraer) 5 w.

Leader—CKJC-TV-2, Ch. 7, Leader & District TV Society (CFQC-TV-1, Stranraer) 5 w.

Leoville—CBKST-3, Ch. 12, CBC (English network) 5 w.

Leoville—CBKFT-11, Ch. 31, CBC (French network) 2-kw.

Maple Creek—CHAT-TV-2, Ch. 10, Monarch Bcstg. Co. Ltd. (CHAT-TV, Medicine Hat) 5 w.

Maple Creek—New, Ch. 14, Maple Creek Media Society Inc. (CKMC-TV, Swift Current) 20 w.

Marquis (Moose Jaw)—CKMJ-TV, Ch. 7, Harvard Communications (CKCK-TV, Regina) 55.4-kw.

Meadow Lake—CBCS-TV-1, Ch. 8, CBC (CKSA-TV, Lloydminster, Alta.) 3-kw.

Meadow Lake—CITL-TV-3, Ch. 3, Mid-West TV Ltd. (CITL-TV, Lloydminster, Alta.) 10 w.

Montreal Lake—CBKST-5, Ch. 11, CBC (English network) 250 w.

Moose Jaw—CBKT-1, Ch. 4, CBC (English network) 48-kw.

Moose Jaw—CBKFT-10, Ch. 16, CBC (CBKFT, Regina) 100-kw.

Nipawin—CKBI-TV-4, Ch. 10, CBC (English network) 1-kw.

Norquay—CICC-TV-2, Ch. 7, Yorkton Television Co. Ltd. (CICC-TV, Yorkton) 7.8-kw.

Norquay—CKOS-TV-1, Ch. 13, CBC (CKOS-TV, Yorkton) 4-kw.

North Battleford—CFQC-TV-2, Ch. 6, CFQC Bcstg. Ltd. (CFQC-TV, Saskatoon) 9.5-kw.

North Battleford—CKBI-TV-2, Ch. 7, Central Bcstg. Co. Ltd. (CKBI-TV, Prince Albert) 43-kw.

North Battleford—CBKFT-12, Ch. 41, CBC (French network) 2-kw.

Palmberre—CBKDT-1, Ch. 8, CBC (CBKDT, Buffalo Narrows) 8.9 w.

Patuanak—CBKPT, Ch. 5, CBC (CBKT, Regina) 10 w.

Pelican Narrows—CBWBT-3, Ch. 5, CBC (CBWBT, Flin Flon) 5 w.

Pinehouse Lake—CBKST-6, Ch. 10, CBC (English network) 8.9 w.

Ponteix—CBCP-TV-3, Ch. 3, CBC (CJFB-TV, Swift Current) 2-kw.

Ponteix—CBKFT-7, Ch. 22, CBC (CBKFT, Regina) 2-kw.

Prince Albert—CBKFT-2, Ch. 3, CBC (CBKFT-1, Saskatoon) 12-kw.

Rabbit Lake Campsite/Collins Bay—CFRL-TV, Ch. 12, The Tarmigan Club (Northern service) 5 w.

Regina—CBKFT, Ch. 13, CBC (CBWFT, Winnipeg) 15-kw.

Richmond Lake—CFQC-TV-3, Ch. 83, CFQC Bcstg. Ltd. (CFQC-TV, Saskatoon) 2 w.

Riverhurst—CJFB-TV-3, Ch. 10, Swift Current Telecasting Co. Ltd. (CJFB-TV, Swift Current) 710 w.

St. Brieux—CBKFT-4, Ch. 7, CBC (CBKFT-2, Prince Albert) 100 w.

Saskatoon—CBKFT-1, Ch. 13, CBC (French network) 15-kw.

Shaunavon—CBCP-TV-1, Ch. 7, CBC (CBCP-TV-3, Ponteix) 1-kw.

Southend—CBKST-8, Ch. 13, CBC (CBKST, Saskatoon) 36 w.

Spiritwood—CKBI-TV-6, Ch. 9, Central Broadcasting Co. Ltd. (CKBI-TV, Prince Albert) 5-kw.

Stanley Mission—CBKST-4, Ch. 8, CBC (English network) 100 w.

Stony Rapids—CBKAT-3, Ch. 7, CBC (CBKAT-2, Fond du Lac) 250 w.

Stranraer—CBKST-1, Ch. 9, CBC (English network) 16-kw.

Stranraer—CFQC-TV-1, Ch. 3, CFQC Bcstg. Ltd. (CFQC-TV, Saskatoon) 10.3-kw.

Swift Current—CKMC-TV, Ch. 12, Harvard Communications (CKTV, Regina) 13-kw.

Tisdale—CKBI-TV-7, Ch. 13, Central Bcstg. Co. Ltd. (CKBI-TV, Prince Albert) 34 w.

Uranium City—CBKAT, Ch. 8, CBC (CBUT, Vancouver, B.C., via satellite) 250 w.

Val Marie—CJFB-TV-2, Ch. 2, Swift Current Telecasting Co. Ltd. (CJFB-TV, Swift Current) 5-kw.

Willow Bunch—CBKFT-8, Ch. 21, CBC (French network) 2-kw.

Willow Bunch—CBKT-2, Ch. 10, CBC (English network) 3-kw.

Willow Bunch—CKTV-2, Ch. 6, Harvard Communications (CKTV, Regina) 9-kw.

Wollaston Post—CJLK-TV, Ch. 9, Axe Lake Education & Communications Society (English network) 1 w.

Wynyard—CHSS-TV, Ch. 6, Yorkton TV Co. Ltd. (CKOS-TV, Yorkton) 11-kw.

Wynyard—CICC-TV-1, Ch. 12, Yorkton TV Co. Ltd. (CICC-TV, Yorkton) 140-kw.

Zenon Park—CBKFT-5, Ch. 21, CBC (CBKFT-2, Prince Albert) 1-kw.

YUKON TERRITORY

REPEATER STATIONS

Beaver Creek—CFBF-TV, Ch. 7, Beaver Creek Community Club (English network) 5 w.

Carcross & Tagish—CFCZ-TV, Ch. 13, Carcross Community Club (English network) 5 w.

Carmacks—CFYC-TV, Ch. 13, Carmacks Community Club (English network) 5 w.

Dawson—CBDDT, Ch. 7, CBC (CBUT, Vancouver, B.C., via satellite) 5 w.

Destruction Bay & Burwash Landing—CPDB-TV, Ch. 9, Kluane Lake Athletic Assn. (English network) 5 w.

Elsa—CBKHT-1, Ch. 9, CBC (CBKHT, Keno Hill) 8.9 w.

Faro—CBDBT, Ch. 8, CBC (CBUT, Vancouver, B.C., via satellite) 8.9 w.

Haines Junction—CFHJ-TV, Ch. 13, Shakwak Valley Community Club (English network) 5 w.

Keno Hill—CKNH-TV, Ch. 5, Elsa Recreation Assn. (English network) 5 w.

Keno Hill—CBKHT, Ch. 13, CBC (CBUT, Vancouver, B.C., via satellite) 100 w.

Mayo—CBKHT-2, Ch. 7, CBC (CBKHT, Keno Hill) 8.9 w.

Miles Ridge—CIMR-TV, Ch. 12, Beaver Creek Community Club (CFBF-TV, Beaver Creek) 10 w.

Old Crow—New, Ch. 13, Old Crow Community Club (English network) 10 w.

Pelly Crossing—CFPC-TV, Ch. 12, Danny Joe (English network) 5 w.

Ross River—CFRR-TV-1, Ch. 12, Ross River Community Assn. (CBDBT, Faro) 5 w.

Stewart Crossing—CFCS-TV, Ch. 9, Stewart Crossing Community Club (English network) 5 w.

Teslin—CFTN-TV-1, Ch. 13, Teslin Community Assn. (English network) 5 w.

Watson Lake—CBDAT, Ch. 8, CBC (CBUT, Vancouver, B.C., via satellite) 30 w.

Whitehorse—CFWH-TV, Ch. 6, CBC (CBUT, Vancouver, B.C., via satellite) 200 w.

Armed Forces Television Stations

All stations are operated by the Military Departments under the jurisdiction of the Department of Defense. The Assistant Secretary of Defense (Public Affairs) provides policy and operational direction through the Director, American Forces Information Service (AFIS), 1735 N. Lynn St., Arlington, VA 22209. The Armed Forces Radio & Television Service (AFRTS) Programming Center, Los Angeles, under the jurisdiction of AFIS ships the bulk of the television programs to the stations. The U.S. commercial networks provide television programs to AFRTS. Contact with the stations may be made by writing to AFRTS-PC, 1016 N. McCadden Place, Los Angeles, CA 90038.

U.S. and Possessions

ALASKA—(Ch. 8) Adak.

JOHNSTON ISLAND—(Ch. 10).

PUERTO RICO—(Ch. 40) Ft. Allen & Roosevelt Roads; (Ch. 56) Vieques Island.

Outside the United States

AZORES (Portugal)—(Ch. 8) Lajes Air Base.

AUSTRALIA—(Closed circuit) Northwest Cape.

BELGIUM—(Ch. 34) Shape.

CUBA—(Ch. 8) Guantanamo Bay.

DIEGO GARCIA—(Ch. 8).

GERMANY—(Ch. 50) Amberg; (Ch. 16) Ansbach/Bleidorn; (Closed circuit) Ansbach/Hindenberg; (Ch. 22) Aschaffenburg; (Ch. 54) Augsburg; (Ch. 28) Badenhausen; (Ch. 56) Bad Hersfeld; (Ch. 62) Bad Kissingen; (Ch. 19) Bad Kreuznach; (Ch. 40) Bad Neuheim; (Ch. 63) Bad Toelz; (Closed circuit) Bad Vilbel; (Ch. 38) Bamberg; (Ch. 55) Baumholder; (Ch. 9) Berlin/Tempelhof; (Ch. 22) Bindlach; (Ch. 15) Birkenfeld; (Ch. 62) Bitburg; (Ch. 16) Bleidorn; (Ch. 47) Boeblingen; (Ch. 20) Bremerhaven; (Ch. 35) Buedingen; (Ch. 14) Butzbach; (Ch. 14) Crailsheim; (Closed circuit) Dahn; (Ch. 20) Dalheim; (Ch. 20) Darmstadt; (Ch. 22) Erlangen; (Ch. 39) Ettlingen; (Ch. 59) Feuerbach/Robinson Brks.; (Closed circuit) Fishbach; (Ch. 27) Frankfurt/Eschersheim; (Ch. 29) Friedberg; (Ch. 26) Fuerth/Darby; (Ch. 56) Fuerth/Monteith; (Ch. 63) Fulda; (Ch. 47) Geinhausen; (Closed circuit) Gernersheim; (Closed circuit) Giebelstadt; (Ch. 36) Giessen; (Ch. 26) Goepingen; (Ch. 40) Grafenwoehr; (Ch. 50) Hanau; (Ch. 52) Hahn AB; (Ch. 32) Heidelberg/PHV Housing; (Ch. 26) Heidelberg Shopping CTR; (Ch. 54) Heilbronn/Badenhof; (Ch. 59) Heilbronn/JFK Village; (Ch. 23) Herzogenaurach; (Ch. 16) Hoechst; (Ch. 61) Hohenfels; (Closed circuit) Idar Oberstein/Klotzberg; (Ch. 44) Idar Oberstein/Strassburg; (Ch. 56) Illesheim; (Ch. 61) Kaefertal/Mannheim BFB; (Ch. 38) Karlsruhe; (Ch. 54) Katterbach; (Ch. 57) Kirchgoens; (Closed circuit) Kirchheimolanden; (Ch.

44) Kitzingen/Harvey Brks.; (Ch. 58) Kitzingen/Larson Brks.; (Ch. 28) Landstuhl; (Closed circuit) Lechfeld/Schwabstadl CBL; (Ch. 25) Miesau; (Ch. 40) Moehringen/Kelly Brks.; (Ch. 18) Muenchweiler; (Ch. 22) Muenster; (Ch. 28) Neckarsulm; (Ch. 62) Nellingen; (Ch. 39) Neu-brueck/Hospital; (Ch. 42) Neu-Ulm/Ermingen; (Closed circuit) Nuernberg/Hospital CBL; (Ch. 62) Nuernberg/Merrill Brks.; (Ch. 44) Nuernberg/Pastorius; (Ch. 15) Oberursal; (Ch. 8) Offenback CBL; (Closed circuit) Pforzheim CBL; (Ch. 19) Pirmasens; (Ch. 46) Regensburg; (Ch. 26) Rhein Main AB; (Ch. 23) Rhein Main Housing; (Ch. 15) Sandhofen/Coleman Brks.; (Ch. 54) Schwabach Housing; (Ch. 42) Schwabach/O'Brien Brks.; (Ch. 15) Schwaebisch Gmuend; (Ch. 14) Schwaebisch Hall; (Ch. 65) Schweinfurt; (Ch. 42) Schwetzingen; (Closed circuit) Siegelsbach CBL; (Ch. 50) Vaihingen/Patch Brks.; (Ch. 45) Vilseck; (Ch. 26) Vogelweh; (Ch. 27) Wertheim; (Closed circuit) Wetzlar CBL; (Ch. 5) Wiesbaden AB; (Ch. 50) Wildflecken; (Ch. 50) Worms; (Ch. 64) Wuerzburg/Hindenberg Brks.; (Ch. 66) Wuerzburg/Leighton Brks.; (Ch. 54) Zirndorf; (Ch. 59) Zweibrucken.

GREECE—(Ch. 2 & 6) Iraklion/Crete.

GREENLAND—(Ch. 8) Sondrestrom; (Ch. 8 & 13) Thule.

ICELAND—(Closed circuit) Keflavik.

ITALY—(Closed circuit) San Vito; (Ch. 80) Sigonella; (Closed circuit) Vicenza; (Closed circuit) Aviano Air Base; (Closed circuit) Naples.

JAPAN—(Ch. 9) Iwakuni; (Ch. 73) Misawa; (Ch. 8) Okinawa; (Closed circuit) Sasebo; (Closed circuit) Yokota AB (Kanto Plain).

KOREA—(Ch. 75) Camp Hovey; (Ch. 70) Camp Stanley, Kuksabong & Pyongtaek; (Ch. 2) Camp Ames, Chinhae, Kwangchon, Tacoma, Palgon-san, Pusan, Seoul, Tongduchon/Camp Casey & Wonju; (Ch. 12) Hwaaksan Mountain, Richmond/Taejon & Taegu; (Ch. 13) Kwangju; (Ch. 49) Osan & Taegu RGH; (Ch. 6) Pajuri; (Ch. 5) Yongsan.

PANAMA CANAL ZONE—(Ch. 8) Ft. Clayton; (Ch. 10) Ft. Davis.

PHILIPPINES—(Ch. 8) Clark Air Base; (Ch. 34) San Miguel; (Ch. 28, 34 & 40) Subic Bay.

SPAIN—(Closed circuit) Torrejon; (Closed circuit) Rota.

TURKEY—(Closed circuit) Incirlik.

WEST INDIES—(Closed circuit) Antigua.

Color Television Systems in Use or Planned

Country	Color System	Country	Color System
Afghanistan	PAL	Kuwait	PAL
Albania	SECAM	Lebanon	SECAM
Algeria	PAL	Liberia	PAL
Angola	N.A.	Libyan Arab Republic	SECAM
Antigua	NTSC	Luxembourg	SECAM & PAL
Arab Republic of Egypt	SECAM	Macau	N.A.
Argentina	PAL	Madagascar	SECAM
Australia	PAL	Malaysia	PAL
Austria	PAL	Maldives	PAL
Bahamas	NTSC	Malta	PAL
Bahrain	PAL	Martinique	SECAM
Bangladesh	PAL	Mauritius	SECAM
Barbados	NTSC	Mexico	NTSC
Belgium	PAL	Monaco	SECAM & PAL
Benin	SECAM	Mongolia	N.A.
Bermuda	NTSC	Morocco	SECAM
Bolivia	NTSC	Mozambique	PAL
Brazil	PAL	Netherlands	PAL
British Virgin Islands	NTSC	Netherlands Antilles	NTSC
Brunei	PAL	New Caledonia	SECAM
Bulgaria	SECAM	New Zealand	PAL
Burkina Faso	N.A.	Nicaragua	NTSC
Burma	N.A.	Niger	SECAM
Canada	NTSC	Nigeria	PAL
Central African Republic	N.A.	Northern Mariana Islands	NTSC
Chad	N.A.	Norway	PAL
Chile	NTSC	Oman	PAL
China	PAL	Pakistan	PAL
Taiwan Province	NTSC	Panama	NTSC
Colombia	NTSC	Paraguay	PAL
Republic of the Congo	N.A.	Peru	NTSC
Costa Rica	NTSC	Philippines	NTSC
Cuba	NTSC	Poland	SECAM
Cyprus	SECAM	Portugal	PAL
Czechoslovakia	SECAM III	Qatar	PAL
Denmark	PAL	Reunion	SECAM
Djibouti	SECAM (Plans)	Romania	SECAM
Dominican Republic	NTSC	St. Kitts	NTSC
Ecuador	NTSC	St. Pierre & Miquelon	SECAM
El Salvador	NTSC	Samoa (American)	NTSC
Equatorial Guinea	N.A.	Saudi Arabia	SECAM & PAL
Ethiopia	PAL	Senegal	SECAM
Finland	PAL	Seychelles	N.A.
France	SECAM	Sierra Leone	PAL (Plans)
French Guiana	SECAM	Singapore	PAL
French Polynesia	SECAM	South Africa	PAL
Gabon	SECAM	Spain	PAL
German Democratic Republic	SECAM III	Sri Lanka	PAL
Federal Republic of Germany	PAL	Sudan	N.A.
Ghana	PAL (Plans)	Surinam	NTSC
Gibraltar	PAL	Swaziland	PAL
Greece	SECAM	Sweden	PAL
Guadeloupe	SECAM	Switzerland	PAL
Guatemala	NTSC	Syria	SECAM
Guinea	SECAM	Tanzania	PAL
Haiti	SECAM	Thailand	PAL
Honduras	NTSC	Togo	SECAM
Hong Kong	PAL	Trinidad & Tobago	NTSC
Hungary	SECAM	Tunisia	SECAM
Iceland	PAL	Turkey	PAL
India	PAL	Uganda	N.A.
Indonesia	PAL	United Arab Emirates	PAL
Iran	SECAM	United Kingdom	PAL
Iraq	SECAM	United States	NTSC
Ireland	PAL	Uruguay	PAL
Israel	PAL	USSR	SECAM
Italy	PAL	Venezuela	NTSC
Ivory Coast	SECAM	Vietnam	N.A.
Jamaica	NTSC	Yemen Arab Republic	N.A.
Japan	NTSC	People's Democratic Republic of	
Jordan	PAL	Yemen	N.A.
Kampuchea	N.A.	Yugoslavia	PAL
Kenya	PAL	Zaire Republic	SECAM
Korea	NTSC	Zambia	PAL
People's Democratic Republic of		Zimbabwe	PAL
Korea	N.A.		

International Directory of TV Stations and Sets

Based on Best Available Information from U.S. & Foreign Govt. Agencies and from Equipment Manufacturers and Other Trade Sources

Including Stations on Air, Under Construction, Planned and Operating Experimentally and Estimates of Sets-in-Use as of Aug. 1984.

For American Forces Stations, see page 1400

For World TV Stations & Sets, see page 1433

For Characteristics of World Television Systems, see page 1429

For Channel Frequencies, see page 1428

For Color Television Systems in Use or Planned, see page 1401

Afghanistan

(625-line standards, System B)

Color: PAL System

Sets in use: Not available

Peoples Radio & TV Afghanistan, P.O. Box 544, Kabul. Ch. E-5. Construction began March 1977. Experimental broadcasting began March 1978.

Note: Recent information not available.

Albania

(625-line standards, System D)

Color: SECAM System

Sets in use: 7,000

Radiodiffusion et Television Albanaise, Rue Conference de Peza 3, Tirana, Albania. Ch. R-2. ERP 100 kw. 4 high power repeaters.

Note: Recent information not available.

Algeria

(625-line standards, System B)

Color: PAL System

Sets in use: 1,140,000

Radiodiffusion-Television Algerienne (Govt., non-commercial), 21 Blvd. des Martyrs, Algiers, Algeria. Tel. 60-23-00. Telex: 52042. French, Kabyle & Arabic language.

Personnel: Abderrahmane Laghouati, director general; Mohamed Fetouhi, secretary general; Harrath Bendjedou, director of television; Mahmoud Djilali, director of cooperation.

Program: One.

Transmitters: 23.

Low power repeaters: 60.

Angola

(625-line standards, System I)

Sets in use: Not available

RPA, Radiotelevisao Popular de Angola (Govt. majority shareholder, commercial), Avenida dos Restauradores No. 128, P.O. Box 2604, Luanda. Tel. 35697. Telex: RPA AN 3238. Ch. 9 (V-215.25, A-221.25). Transmitters 2 x 1 kw, ERP 2 kw. TV tape recording facilities.

Personnel: Dr. Joao Urbano, chairman of the board of directors; Dr. Almeida Dias, deputy chairman; Jose Luandino Vieira, program manager; Joaquim de Carvalho, production service manager; Gastao de Jesus, chief engineer; Maria do Carmo Lucas, administrative director.

Hours of operation: Daily, 8:30-10:00 p.m.

Planned: 2 500 watt repeaters.

Note: Recent information not available.

Antigua

(525-line standards, System M)

Color: NTSC System

Sets in use: 8,500 black & white; 800 color

ST. JOHN'S—ABS-TV, Antigua & Barbuda Broadcasting Services, Scott's Hill, P.O. Box 1280, St. John's, Antigua, W. I. Tel. St. John's 20821. Ch. 10 (V-193.25, A-197.75), transmitter 10 kw. Started June 1965.

Low power repeater: Ch. 7, Montserrat.

Personnel: Bridgette Harris, gen. mgr., public information div.; Campbell Matthew, mgr., operations, television.

Hours of operation: 4:30-11 p.m.

Ownership: Government of Antigua.

Represented in U.S. by Intercontinental Services Ltd., New York; in Canada by Stovin-Byles Ltd., Toronto; in U.K. by Overseas Redifusion Ltd., London. Rates (April 1971): Spot 60 Sec. AAA, \$20.40; 8 sec., \$9.60; program 1 hr., \$102.00; 5 min., \$24.00 (E.C. Dollar).

Note: Recent information not available.

Arab Republic of Egypt

(625-line standards, System B)

Color: SECAM System

Sets in use: 3,850,000 black & white; 350,000 color

Egyptian Radio & TV Corporation (Govt., commercial), TV Building, Corniche El-Nil, Bpx 1186, Cairo, Egypt. Tel. 757155. Telex: 92152. Cable: Kahivision.

Personnel: Safwat El-Sherif, minister of information; Hussein Enan, president of radio & TV union; Farouk Ibrahim Ali, chairman of broadcast engineering sector; Samia Sadek, chairman of TV program sector; Mohamed Abd-El-Fatah, chairman of economic sector.

Hours of operation: First program—Mon.-Thurs. & Sat., 8:00-11:00 & 13:00-21:00; Fri. & Sun., 7:00-21:00. Second program—Mon.-Thurs. & Sat., 11:00-21:30; Fri. & Sun., 7:00-21:00.

Rates: Spot 60 sec., 1,800; 45 sec., 1,400; 30 sec., 1,000; 20 sec., 600; 10 sec., 300 (U.S. dollars).

Programs: 2.

Transmitters: 49.

Satellite earth station: Transmit/receive in operation.

Argentina

(625-line standards, U.S. channeling, System N)

Color: PAL System

Sets in use: 5,500,000 black & white; 500,000 color

Personnel: Col. Clodoveo, press secretary; Col. Eduardo Barbieri, president, National Committee for Broadcasting.

Transmitters: 33.

Cable systems: 2 companies serving approximately 15,000 subscribers in Buenos Aires & surrounding suburbs.

Note: Recent information not available.

Australia

(Modified 625-line standards, System B)

Color: PAL System

Sets in use: 1,800,000 black & white; 5,100,000 color

Australian Broadcasting Corporation (Non-commercial), 145 Elizabeth St., G.P.O. Box 9984, Sydney, N.S.W. 2001, Australia. Tel. (02) 339-0211.

Personnel: Kenneth Myer, chairman; Wendy McCarthy, deputy chairman; Geoffrey Whitehead, managing director; Stuart Revill, asst. managing director; K. C. Mackriell, assistant general manager (radio); W. Norris, head of program procurement; J. Fitzmaurice, controller of television programs; B. Mulvey, controller of news; R. Wolrige, supervisor, TV program sales.

U.S. Representatives: E. T. Colhoun, Suite 1700, One Rockefeller Plaza, New York, NY 10020. Tel. 212-757-1177. Cable: AUSTCAST. R. Palfreyman, Suite 404, 2030 M St. NW, Washington, DC 20036. Tel. 202-466-8575. Cable: AUSTCAST. Program sales agents: D. L. Taffner Ltd., 1370 Ave. of the Americas, New York, NY 10019. Tel. 212-245-4680.

Transmitters: 84.

Translators: 192.

Federation of Australian Commercial Television Stations, 13th Floor, ACTA House, 447 Kent St., Sydney, N.S.W. 2000. Tel. 264-5577. An association of the independent commercial telecasters in Australia. J. W. Malone, federal director & chief executive.

Rates (typical metropolitan): Peak 10 sec., 1750; 30 sec., 2500; 60 sec., 5000. Low 10 sec., 200; 30 sec., 325; 60 sec., 600 (Australian Dollars).

Rates (typical large provincial): Peak 10 sec., 340; 30 sec., 585; 60 sec., 950. Low 10 sec., 75; 30 sec., 130; 60 sec., 210 (Australian Dollars).

Rates (typical small provincial): Peak 10 sec., 75; 30 sec., 130; 60 sec., 180. Low 10 sec., 35; 30 sec., 70; 60 sec., 110 (Australian Dollars).

Hours of operation—Typical metropolitan station: 7 a.m.-midnight.

Typical station in large provincial city: 10:30-11:30 p.m. Typical station in small provincial city: mid-day-11 p.m.

U.S. Representatives: Bob Donahue, Suite 770, 10100 Santa Monica Blvd., Los Angeles, CA 90067. Represents Network 10 Australia (Ch. 10, Sydney & Adelaide, Ch. 0, Brisbane & Melbourne). Nine Network, c/o Russell Watkins, Suite 500, 90025 Sunset Blvd., Los Angeles, CA 90025. Represents Nine Network (Ch. 9, Sydney, Melbourne, Brisbane & Adelaide). Amalgamated TV Services Pty. Ltd., c/o Zane Blair, Suite 2060, 10100 Santa Monica Blvd., Los Angeles, CA 90067. Represents Seven Network (Ch. 7, Sydney, Melbourne, Brisbane & Adelaide).

Transmitters: 50.

Austria

(625-line standards, Systems B & G)

Color: PAL System

Sets in use: 1,151,000 black & white; 2,180,000 color

Oesterreichischer Rundfunk, ORF (Govt., commercial), Wuerzburggasse 30, 1136 Vienna. Tel. 82 91 0.

Personnel: Gerd Bacher, general intendant; Ernst Grisseemann, intendant of radio programs; Franz Kreuzer, intendant of TV information; Ernst Wolfram Marboe, intendant of TV program; Norbert Wassiczek, technical director; Dr. Walter Skala, administrative director; Dr. Peter Radel, secretary general.

Studio superintendents: Hellmut Andics, Burgenland; Heinz Felsbach, Kaernten; Dr. Paul Twaroch, Niederoesterreich; Dr. Hannes Leopoldseder, Oberoesterreich; Friedrich Urban, Salzburg; Hans Hauser, Tirol; Emil Breisach, Steiermark; Dr. Leonhard Paulmichl, Vorarlberg; Othmar Urban, Vienna.

Hours of operation: First channel, 9 a.m.-1 p.m. & 4:30-12 p.m.; Mon.-Fri.; 2:30-12 p.m., Sat.; 11 a.m.-1 p.m. & 3-11.20 p.m., Sun. Second channel, 5 p.m.-12 p.m., Mon.-Thurs.; 4:30-12 p.m., Fri.; 2 p.m.-12 p.m., Sat.; 9 a.m.-12 a.m., 3-12 p.m., Sun.

We can bring you communication news at the touch of a button!

TELEVISION DIGEST INC. now offers you the timeliness and ease of electronic delivery. Industry news and information are now instantly accessible with obvious benefits to you.



COMMUNICATIONS DAILY — Daily newsletter covering all aspects of electronic communications including telephone and data communications, cable TV, teleconferencing, electronic publishing and emerging technologies.



TELEVISION DIGEST with CONSUMER ELECTRONICS — Weekly newsletter presenting the most up-to-the-minute news, trends and developments in the television, cable, broadcasting and consumer electronics fields.



VIDEO WEEK — Weekly newsletter reporting the latest news on program sales and distribution for videocassettes, discs, pay TV and allied media.



SATELLITE WEEK — Weekly newsletter covering the latest developments in satellite broadcasting, telecommunications, earth observation and space industrialization.



PUBLIC BROADCASTING REPORT — Bi-weekly newsletter that supplies impartial, analytical news and information on public broadcasting, including funding, technical and regulatory news.

**TELEVISION
DIGEST INC.**

For more information, call or write:

Television Digest, Inc.
1836 Jefferson Place, NW
Washington, DC 20036
202-872-9200

International TV Directory

TV tape recording facilities. Color telecasting began Jan. 1969.

Rates (1984): Peak 30 sec. rate: 172.500; peak 20 sec., 115.000; low 20 sec., 72.000 (Austrian Schillings).

Programs: 2.

Transmitters: 369 with ERP of 100 watts & over.

Low power repeaters: 500.

Azores

(See Portugal)

Bahamas

(525-line standards, System M)

Color: NTSC System

Sets in use: 50,000

Broadcasting Corp. of the Bahamas, P.O. Box N-1347, Nassau. Tel. (809) 32-24623.

Personnel: Calsey W. Johnson, general manager; Louis W. A. Hanchell, deputy general manager; Edison E. Bethel, special projects manager; Patric Walkes, sales director; Gregory Lampkin, program director; Lithera Millar, production director; Marshall Orr, financial controller; Mike Smith, director, research & archives; Michael Thompson, director of engineering.

Rates (May 1983 peak): Spot 60 sec., 84.50; 45 sec., 77; 30 sec., 69.50; 15 sec., 55; 10 sec., 38; tags, \$31 (Bahamian Dollars).

Represented in U.S. by Intercontinental Services Ltd.

NASSAU—ZNS-TV, Broadcasting Corp. of the Bahamas, Ch. 13 (Commercial). Transmitter 5 kw, ERP 50 kw. Started 1977.

Bahrain

(625-line standards, System B)

Color: PAL System

Sets in use: 50,000 black & white; 70,000 color

ISA TOWN—Ministry of Information, Bahrain Television (Govt., commercial), P.O. Box 1075, Manama, Bahrain, Arabian Gulf. Ch. E-4. Transmitter 25 kw, ERP 120 kw. Ch. E-55. ERP 55 kw.

Hours of operation: 1700-2330.

Personnel: Khalil Al Thawadi, director of television; E. J. W. Payne, advisor; Sami Khan, advertising sales manager; Abdul Kashaf, program manager; Hamad Mutlak, film buyer; Fathi El Saba, production manager.

Rates (Jan. 1, 1983): Peak 60 sec., 200; 45 sec., 175; 30 sec., 145; 20 sec., 120; 15 sec., 85 (Bahrain Dinars).

Programs: 2.

Transmitters: 2.

EXPERIENCE SHOWS!

Television Digest publications have been covering the television, cable and related fields since 1945.

For the most comprehensive coverage of the industry, call or write:



Television Digest, Inc.
1836 Jefferson Place, N.W.
Washington, D.C. 20036
202-872-9200

Bangladesh

(625-line standards, System B)

Color: PAL System

Sets in use: 173,799 black & white; 5,176 color

National Broadcasting Authority of Bangladesh (NBAB), NBA House, Shahbag Ave., Dhaka-2, Bangladesh. Tel. 404684, 502150. Telex: 255539, 64221. Cable: Broadcasts Dhaka.

Personnel: Saiful Bari, director general; K. Najmul Alam, deputy director general, programs; M. Habibullah, chief engineer; Azizul Hoque, director, administration & finance; A. A. Ghulam Rabbani Khan, director, liaison, research & public relations.

BTV, Bangladesh Television (Govt., commercial), Television Bharan, Rampura, Dhaka, Bangladesh. Tel. 400131-9. Telex: 65624. Cable: Bateveve Dhaka.

Personnel: Khalida Fahmi, director of programs; Nurul Islam, chief news editor; Saaduddin Ahmed, chief engineer.

Hours of operation: Ch. 9, 1800-2330, daily; 0900-1400 & 1800-2330, Sat. Ch. 6, 1800-2100 daily.

Rates (peak): Spot 60 sec., 3105.00; 45 sec., 2445.00; 30 sec., 1966.00; 15 sec., 1138.00; 7 sec., 862.00 (Taka).

DHAKA—Ch. E-9. Transmitter 20 kw, ERP 80 kw. Ch. E-6. Transmitter 6 kw, ERP 42 kw. Originates programs. TV tape recording facilities. Started Dec. 25, 1964.

Personnel: Mustafa Kamal Sayed, acting general manager; Atiqul Haq Chowdhury & Mustafizur Rahman, program mgrs.; M. A. Naser, news editor; Anisur Rahman, engineering mgr.; Anwar Hossain, chief designer; A. M. Ahmed, chief cameraman.

Repeaters: 9.

Barbados

(525-line standards, System M)

Color: NTSC System

Sets in use: 45,000 black & white; 15,000 color

BRIDGETOWN—CBC-TV, Caribbean Broadcasting Corp., P.O. Box 900, Bridgetown, Barbados, W.I. Tel. 809-429-2041; 809-436-6637. Cable: CABROCO. Ch. 3 (V-61.25, A-65.75), transmitter 5 kw, ERP 60 kw. TV tape recording facilities. Started Dec. 1964. Operates 10 hours daily.

Personnel: Ronald Hughes, chairman of the board; Tony Cumming, acting general manager; Olwen Cumberbatch, acting manager, TV; Zelda Gibson, director of advertising (TV); Glynne Husbands, chief engineer (TV).

Rates: Peak one hour rate: 2,825; peak 30 sec. rate: 345 (Barbados dollars).

Belgium

(625-line standards, Systems B & H)

Color: PAL System

Sets in use: 835,193 black & white; 2,146,304 color

R.T.B.F., Radio-Television Belge de la Communaute Culturelle Francaise, Cite de la R.T.B., Boulevard A. Reyers 52, 1040, Brussels. Tel. 02/737.21.11.

Broadcasting in French language.

Personnel: Robert Wangermee, administrator general; Georges Konen, television director; Paul De Mol, production manager; Alain Dehon, chief engineer; Raymond Hauseux, chief engineer (equipment).

B.R.T., Belgische Radio en Televisie, Omroepcentrum, A. Reyerslaan 52, 1040, Brussels. Tel. 02/737.31.11.

Broadcasting in Dutch language.

Personnel: Paul Vandenbussche, administrator general; Bert Hermans, director general; Michel Gewillig, director general, technical department; Jozef Coolsaet, director, international relations & film purchase.

Hours of operation: 15:30-23:00 weekdays, 10:00-23:00, Sun.

R.T.B.F.—Broadcasting in French Language
MAIN STATIONS

(1st Program)

(625-lines, Systems B/PAL & H/PAL)

Transmitters: 5.

Low power stations: 8.

MAIN STATIONS

(2nd Program)

(625-lines, System H/PAL)

Transmitters: 5.

Low power stations: 1.

B.R.T.—Broadcasting in Dutch Language

MAIN STATIONS

(1st Program)
(625-lines, Systems B/PAL & H/PAL)

Transmitters: 4.

Low power stations: 2.

MAIN STATIONS

(2nd Program)
(625-lines, System H/PAL)

Transmitters: 5.

Low power stations: 1.

Cable systems: 40 with 2,595,000 subscribers.

Belize

Sets in use: 12,000

BELIZE CITY—Receives U.S. TV signals from satellites.

Benin

(625-line standards, System K)
Color: SECAM System

Sets in use: 2,000 black & white; 500 color

Office de Radiodiffusion et de Television du Benin (Govt., non-commercial), B.P. 366, Cotonou. Tel. 312041/301096/301417/300628/301716.

Personnel: Sebastien Agbota, director of television; Theophile Zannou, chief of programming, TV; Alexandre Azomahou, chief of technical services, TV.

COTONOU—Ch. 4. ERP 10 kw.

Bermuda

(525-line standards, System M)
Color: NTSC System

Sets in use: 4,000 black & white; 16,000 color

PROSPECT, DEVONSHIRE—ZBM-TV, Bermuda Broadcasting Co. Ltd., Fort Hill Road, Prospect, Devonshire (Mailing address: P.O. Box 452, Hamilton), Bermuda. Tel. 809-29-52828. Ch. 10 (V-193.25, A-197.75), transmitter 2 kw, ERP 17.5 kw. TV tape recording facilities. Started Jan. 1958. Programming affiliates: CBS, Rediffusion.

Personnel: Quinton L. Edness, managing director; Michael Tindall, general manager; John Negladuik, sales manager; Bryan Lodge, program manager; Delano Ingham, operations manager; Rick Richardson, news manager; Shirley Edness, traffic supervisor; Leola Stovell, sales supervisor.

Represented in U.S. by Intercontinental Services Ltd., New York; in U.K. by Rediffusion International Ltd., London.

Hours of operation: 7 a.m.-1 a.m.

Rates: Peak 60 sec., 74; 30 sec., 59; 15 sec., 40. Program hour, 257; 30 min., 158; 15 min., 105 (Bermuda Dollars).

Bolivia

(525-line standards, System N)
Color: NTSC System

Sets in use: 85,000 black & white; 15,000 color

LA PAZ—TV Boliviana, Empresa Nacional de Television Boliviana (Govt., commercial), Casilla 900, La Paz, Bolivia. Ch. 7. ERP 5 kw.

Personnel: Julio Barragan Calvimontes, director general; Gaston Prudencio B., director of administration; Carlos Soria Galvarro, director of programming & production; Jose Luis Fernandez, chief technical director; Pastor Gemio, technical director.

LA PAZ—Sistema Nacional de Radio y TV (Commercial), Universitario, Television Universitaria, Calle Campos 255, Sopocachi, La Paz. Tel. 361183. Ch. 5. ERP 1 kw. Started Dec. 24, 1980. TV tape recording facilities.

Personnel: J. Erwin Solorzano Rivera, director general; Fernando Calderon, program manager; Raul de la Quintan, production manager; Boris Rodriguez, technical manager; Rene Arze Chavez, technical consultant.

Hours of operation: 16.00-23.30, daily.

Rates: Approximately 150 per min. (U.S. dollars).

Planned: Ch. 11, Cochabamba; Ch. 11, Santa Cruz; Ch. 12, Sucre; Ch. 9, Potosi; Ch. 8, Tarija; Ch. 13, Oruro; Ch. 10, Trinidad.

Brazil

(525-line standards, System M)

Color: PAL System

Sets in use: 13,500,000 black & white; 8,500,000 color

All stations commercial except Govt.-owned outlets.

Rede Bandeirantes (Commercial), Rua Radianes, 13, Morumbi, Sao Paulo, SP. Tel. 011-211-3011. Telex: 011-24296. Joao Jorge Saad, pres.; Joao Carlos Saad, international dir. Tel. 011-211-3011; Telex: 011-24296 RBASA BR.

Rede Globo (Commercial), Rua Lopes Quintas, 303, Jardim Botânico, Rio de Janeiro, RJ. Tel. 021-294-7732. Telex: 921-22795.

Personnel: Roberto Irineu Marinho, pres.; Luiz Eduardo Borgerth, international director.

Rede Record (Commercial), Avenida Miruna 713, Indianapolis, Sao Paulo, SP. Tel. 011-542-9000; Telex: 011-22245.

Personnel: Alfredo Carvalho, pres.; Jose Blota Jr., international director.

Rede Manchete, Rua do Russel 766, Gloria, Rio de Janeiro, RJ. Tel. 021-265-2012; Telex: 021-21525.

Personnel: Adolpho Bloch, pres.; Rubens Furtado, director general; Pedro Jack Kapeller, international dir.

Rede SBT (Sistema Brasileiro De Televisao), Rua Don a Santa Veloso, 575 Vila Guilherme, Sao Paulo, SP. Tel. 011-292-2779; Telex: 011-37893.

Personnel: Silvio Santos, pres.; Jose Eduardo Marcondes, international dir.

Networks: 5; 4 commercial, one non-commercial educational.

Transmitters: 1,916.

Low power repeaters: 4,000.

British Virgin Islands

(525-line standards, System M)

Color: NTSC System

Sets in use: 1,300

Note: Recent information not available.

Brunei

(625-line standards, System B)

Color: PAL System

Sets in use: 2,000 black & white; 29,000 color

BANDAR SERI BEGAWAN—Radio Television Brunei (Govt., commercial), Bandar Seri Begawan, Brunei. Tel. 23111. Telex: BRUNEI BU 23111/2.

Personnel: Pg. Badaruddin Pg. Ghani, director; Pg. Asmalee Pg. Ahmad, deputy director; Pg. Ismail Pg. Mohammad, head of programs; Sapawi Hj. Bolhassan, superintendent engineer; Mahari Ismail, head of news & current affairs; Rahman Hj. Mohiddin, administrator.

Hours of operation: Daily, 4:15 p.m.-11:45 p.m. Educational television: 08:50-11:00 during school term.

Rates (1981 Peak): Spot 150 sec., 1450; 120 sec., 1170; 90 sec., 839; 60 sec., 585; 45 sec., 432; 40 sec., 390; 30 sec., 280; 20 sec., 195 (Brunei Dollars).

BANDAR SERI BEGAWAN—Ch. E-5 (V-175.25, A-180.75). Transmitter 10 kw, ERP 100 kw. TV tape recording facilities. Started July 9, 1975.

SERIA—Ch. E-8 (V-196.25, A-201.75). Transmitter 20 kw, ERP 200 kw. Started Sept. 1976.

Bulgaria

(625-line standards, Systems D & K)

Color: SECAM System

Sets in use: 1,650,000 black & white; 250,000 color

SOFIA—Bulgarska Televisia, San Stefano 29, Sofia 4. Tel. 46-81. Telex: RBG 22581 (Govt.). Ch. R-7. ERP 50 kw. TV tape recording facilities. Started Nov. 7, 1959.

Hours of operation: First channel, 8 hrs. daily; 2nd channel, 7 hrs. daily.

Personnel: Ivan Slavkov, director general; Kiril Vasilev, deputy director general, programs; Nikolai Antonov, deputy director general, technical department; Atanas Taskov, sales manager & film buyer; Ivan Kovachev & Petko Vasilev, chief engineers; Ivan Vargov, head, international relations.

Programs: 2.

Repeaters: 12.

Low-power repeaters: 221.

International TV Directory

Burkina Faso

(625-line standards, System D)
Sets in use: 7,700

OUAGADOUGOU—Radiodiffusion Television Voltaïque (Govt., non-commercial), Ministry of Information, P.O. Box 511, Ouagadougou. Tel. 22-14, 22-15, 22-16. Ch. R-4. Transmitter 50 watts, ERP 750 watts. Started Aug. 1963. Ceased operation Jan. 1966. Later resumed service.

Personnel: Paul Ismael Ouedraogo, director of radio & television; Jean Modeste Ouedraogo, technical director; Konate Karim, head of programs; Kida Tapsoba, head of information; Joachim Zongo, head of rural radio; Sanogoh Odette, head of Voltvision.

Hours of operation: 3 hours, 4 days a week.

Cable system: One, serving more than 700 subscribers.

Note: Recent information not available.

Burma

Sets in use: 2,000 black & white; 30,000 color

RANGOON—Burma Broadcasting Service, Prome Road, University PO/GPO Box 1432, Rangoon, Burma.

Hours of operation: 12-15 hours per week.

Transmitters: 2 x 10/2.5 kw.

Lower power repeater: One x 10/2.5 kw.

Cambodia

(see Kampuchea)

Canada

(525-line standards, System M)
Color: NTSC System

Sets in use: 3,369,000 black & white; 6,258,000 color
(For stations, see Canadian Station Directory)

Canary Islands

(See Spain)

Central African Republic

(625-line standards, System B)
Sets in use: 100

BANGUI—Ministere de L'Information (Govt.). Started Feb. 1974.

Note: No additional or current information available.

Chad

NDJAMENA—Radiodiffusion-Television Nationale Tchadienne, B.P. 892, Ndjamen, Tchad. Tel. 2273.

Note: No additional or current information available.

Chile

(525-line standards, System M)
Color: NTSC System

Sets in use: 1,200,000 black & white; 300,000 color

TV Chile, Television Nacional de Chile (Govt., commercial), Bellavista 0990, Casilla Postal 16.104, Correo 9, Santiago, Chile. Tel. 774552. Telex: 35.20.181 TVC.

Personnel: Jaime del Valle A., director general; Manfredo Mayol D., general manager; Roberto Lopez S., production & program manager; Alejandro Olivos C., technical manager; Roberto Araya S., press dept. head; Alberto Gana D., sales manager.

Networks: 4.

Transmitters: 10.

Repeaters: 100.

Cable system: To be operational in 1985.

CONCEPCION—Corporacion de Television de la Universidad Catolica de Chile, Caupolicán 491, Concepcion. Tel. 26051. Ch. 5 (V-75.25, A-81.75). Transmitter 5 kw, ERP 60 kw. TV tape recording facilities. Started Feb. 1973.

Hours of operation: 12:00-24:00, daily.

Rates: Peak 60 sec., 85; 30 sec., 54; 20 sec., 42; 10 sec., 31 (U.S. dollars).

SANTIAGO—TV Chile, Ch. 7. Transmitter 4 kw, ERP 46 kw. TV tape recording facilities. Originates TV Chile programming. Started Sept. 1969.

SANTIAGO—TV 13, Corporacion de Television de la Universidad Catolica de Chile (Commercial), Ines Matte Urrejola 0848, Box 14.600, Santiago, Chile. Tel. 251 4000. Telex: 440182. Ch. 13 (V-211.25, A-215.75). Transmitter 17.5 kw, ERP 135 kw. TV tape recording facilities. Started Oct. 1958.

Hours of operation: 10:30-00:30 a.m., daily.

Personnel: Eleodoro Rodriguez Matte, executive director; Jorge Fernandez Parra, secretary general; Manuel Vega Rodriguez, administration & financial director; Alfredo Abba Martinez, program director; Ruby Anne Gumpertz Smith, production director; Jorge Edwards Marchant, sales manager; Rafael Richard Mercado, engineering director; Hernan Zamora Leverton, transmission director.

SANTIAGO—Universidad de Chile (Commercial), Ines Matte Urrejola 0825, Santiago. Tel. 34045. Ch. 9 (V-187.25, A-191.75). Transmitter 5 kw, ERP 60 kw. TV tape recording facilities. Started Nov. 1960.

Hours of operation: 17:45-00:30, daily.

Personnel: Agustin Rodriguez Pulgar, Rector Universidad de Chile, president; Juan Carlos Astaburuaga Videla, executive vice president; Eduardo Guzman Riveros, chief of operations; Eduardo Riesco Salvo, commercial manager; Enrique Turski Rios, technical director; Arnoldo Villagran Torrealba, director of administration & finance.

Rates (Ch. 5, Concepcion; Ch. 8, Talca; Ch. 13, Santiago; Ch. 5, San Fernando; Ch. 8, Valparaiso): Peak 30 sec. rate: 1,800 (U.S. dollars).

Low-power repeaters: TV Chile, 37 in operation.

China

(625-line standards, System D)
Color: PAL System

Sets in use: 45,000,000

All stations are owned by the Government.

China Central Television (CCTV), #2 Fuxingmenwai St., Beijing, China.

Personnel: Wang Feng, director.

Networks: 3.

Transmitters: 42.

TAIWAN PROVINCE

(525-line standards, System M)
Color: NTSC System

Sets in use: 780,000 black & white; 5,300,000 color

TAIPEI—BET 21, Taiwan Television Enterprise Ltd. (Commercial), No. 10, Pa Te Road, Sec. 3, Taipei. Tel. 77 11515. Telex: 25714. Ch. 7, Chu-Tzu Shan. Transmitter 10 kw, ERP 125/50 kw (bi-directional); Ch. 12, Ta-Sung-Chia. ERP 125/105/5 kw; Ch. 7, Chung-Liao. ERP 42/105/125 kw; Ch. 7, Hwa-Lien. ERP 3/9 kw; Ch. 10, Su-Ao. ERP 400/400 kw; Ch. 10, Tai-Tung. ERP 1.9 kw. TV tape recording facilities. Started Oct. 1962.

Hours of operation: Mon.-Fri., 12:00-13:10 & 17:30-23:15; Sat., 12:00-24:00; Sun., 12:00-23:00.

Rates (AA August 1983): Spot 30 sec., 66,000; 10 sec., 22,000 (New Taiwan Dollars).

Personnel: Ching-Teh Hsu, chairman; Stone K. Shih, pres.; Wei-Yung Lee, exec. v.p.; Yi-Mou Ho, v.p.; Chung-Tsu Pei, v.p.; Chia-Hsiang Pi, chief engineer; Hung-Ying Huang, mgr., engineering dept.; Wen-Lung Liu, mgr., business dept.; Nancy Hu, film buyer.

Transmitters: 6.

Repeaters: 9.

Low power repeaters: 7.

TAIPEI—BEF 21, China Television Company (Commercial), 53 Ren-Ai Rd., Sec. 3, Taipei, Taiwan. Tel. 751-1247. Telex: 25080. Ch. 9. Transmitter 10 kw, ERP 139/35 kw (bi-directional). Started Oct. 1969.

Hours of operation: 12:00-13:10 & 18:00-23:15, Mon.-Fri.; 12:00-24:00, Sat.; 11:00-23:10, Sun.

Rates (AA 1983): Spot 10 sec., 20,000. Program 5 min., 100,000 (New Taiwan Dollars).

Personnel: Tsu Sung-Chiu, chairman; H. P. Chung, president; Ling Shang-Shaung & Kao Shu, v.p.s; Chang Chung-Lun, manager, news dept.; S. K. Wang, manager, program dept.; Rex Liu, chief film buyer; Chun-Kang Tsai, manager, engineering dept.; I. P. Pan, manager, sales dept.

Repeaters: 3.

Low power repeaters: 3.

TAIPEI—Chinese Television Service (Commercial), No. 100, Kuang Fu South Road, Taipei. Tel. 7510321. Ch. 11. Transmitter 12.5 kw, ERP 216/21 kw (tri-directional). Started Oct. 1971.

Personnel: Yee Chien-Chiu, chairman; Wu Pao-Hua, president; Chen Tzu-Yao, vice president; Y. S. Chin, manager, news dept.; P. K. Chen, manager, program dept.; F. H. Chou, manager, educational dept.; H. H. Hu, manager, engineering dept.; C. K. Lee, manager, sales dept; Hwa Hwi-Yin, film buyer.

Hours of operation: 5:40-8:20, 12:00-13:00, 18:00-23:45, Mon.-Fri.; 5:40-10:20, 12:00-24:00, Sat.-Sun.

Rates: Peak one hour rate: 1,020,000; peak 30 sec. rate: 66,000 (New Taiwan dollars).

Repeaters: 6.

Low power repeaters: 3.

Colombia

(525-line standards, System M)

Color: NTSC System

Sets in use: 2,500,000 black & white; 100,000 color

Instituto Nacional de Radio y Television Inravisión (Govt., commercial & educational), Centro Administrativo Nacional, Via Eldorado, Bogota. Tel. 2698700. Studios: Calle 24, No. 5-64. Tel. 414 068 & 438 244. Telex: 44311. All programs originate in Bogota studios, all other stations are repeaters, all use HJRN-TV call letters. TV tape recording facilities, Bogota studio.

Hours of operation: Network 1: 11:30-12:30, 16:30-18:30 & 21:00-05:00 (commercial); 12:30-16:30 & 18:30-21:00 (educational). Network 2: 16:00-05:00 (commercial). Network 3: 19:00-04:00 (educational).

Rates: Peak prime time 30 sec., 50,000 (Colombian Pesos).

Personnel: Fernando Barrero Chaves, director general; Jaime Horta Diaz, secretary general; Alfredo Camacho Noel, deputy director, administration; Hernando Loboguerrero, chief, office of planning; Maria Jose Jaramillo, director's assistant; Clara Patricia Restrepo de Toro, deputy director, home-study education; Edmundo Vega Osorio, chief, division of commercial television; Guido Mantilla S., technical director.

Networks: 2 commercial, one educational.

Transmitters: 36.

Translators: 53.

Republic of the Congo

(625-line standards, System D)

Sets in use: 2,700

BRAZZAVILLE—Division de l'Audiovisuel (Govt., commercial), P.O. Box 114 & 2241, Brazzaville. Ch. 7. ERP 2 kw. Started experimental operation Aug. 1963.

Personnel Division de L'Audio-Visuel: Christian-Gilbert Bembet, chief of division; Levy-Charles Ngoma-Mby, director of national television station; Marcel Eta, director of national radio station; Serge-Michel Odzoki, editor, radio; Firmin Ayessa, chief of radio programs; Jean-Marie-Vianney Kouapiti, editor, television; Ghislain-Joseph, chief of television programs; Felix Yiloukoulou, chief of television & film production; Sebastien Loungary, principal secretary.

Costa Rica

(525-line standards, System M)

Color: NTSC System

Sets in use: 230,000 black & white; 80,000 color

SAN JOSE—Telecentro Canal 6, Corporacion Costarricense de Television (Commercial), P.O. Box 2860, San Jose. Tel. 32-92-55. Ch. 6. Transmitter 5 kw, ERP 300 kw. All color operation. TV tape recording facilities. Started Sept. 1965.

Hours of operation: Daily, 11 a.m.-midnight.

Personnel: Mario Sotela Pacheco, pres.; Mario Sotela Blen, v.p.; Alvaro Allen Fiatt, gen. mgr.; Claudio Reyes Acosta, asst. gen. mgr.; Javier Bazo, sales mgr.; Fernando Cruz, chief engineer.

Rates: 30 min., 65,000; peak 30 sec., 7,000 (Colones).

SAN JOSE—TI-TVCR, Televisora de Costa Rica S.A. (Commercial), Avenida Sabana Oeste, P.O. Box 3876, San Jose, Costa Rica. Tel. 32-22-22. Telex: 2220 TELETICA. Ch. 5. Transmitter 12 kw, ERP 360 kw. TV tape recording facilities. Hours of operation: Daily, 11:30 a.m.-midnight. Started May 1960.

Executives: Olga de Picado, pres.; Augusto Carballo C., treas.; Paulo Solera, alternate secy.

Personnel: Augusto Carballo C., gen. mgr.; Rodrigo Sanchez A., sales & programming; Jorge Garro L., programming; Jorge Luis Rojas & Jorge Salazar, production; Eduardo Navas, administrator; Rafael Carrillo Lara, chief engineer.

Represented in U.S. by International Communications Inc., New York. Affiliated with Central American Network and ABC International TV Inc.

Rates (March 1979): Class A—6-11 p.m., daily. Spot 60 sec., 1,725.00; 30 sec., 1,050.00. Class B—11:30 a.m.-6 p.m., daily. Spot 60 sec., 750.00; 30 sec., 450.00 (Colones).

Repeaters: 4.

Low power repeaters: 2.

SAN JOSE—Multivision de Costa Rica Ltda. (Commercial), P.O. Box 4666, 1000 San Jose. Tel. 33-44-44. Ch. 4. Transmitter 5 kw, ERP 130 kw. Started Feb. 1962. TV tape recording facilities.

Hours of operation: Daily, 4-11:30 p.m.

Personnel: Arnoldo Vargas V., general manager; Jorge A. Tinoco P., sales manager; Luis Varga Mc., chief engineer.

Low power repeater: One.

SAN JOSE—Telesistema Nacional S.A. (Canal 2), P.O. Box 2860, San Jose. Tel. 32-92-55. Ch. 2. Transmitter 7 kw, ERP 175 kw. TV tape recording facilities.

Personnel: Mario Sotela Pacheco, president, Mario Sotela Blen, vice president; Alvaro Allen Fiatt, general manager; Claudio Reyes Acosta, assistant general manager; Erika Soria, sales manager; Fernando Cruz, chief engineer.

Rates: Peak 30 sec., 6,500 (Colones).

Cuba

(525-line standards, System M)

Color: NTSC System

Sets in use: 700,000

Cuban Institute of Radio & Television, CMQ-TV, Ch. 6, 23 No. 258, Radiocentro, La Habana, Havana. Attention: Herrera.

BABINEY—Ch. 6. 1 kw, ERP 6 kw.

BARACOA—Ch. 7. 1 kw, ERP 12 kw.

BARTOLOME MASO—Ch. 10. 1 kw, ERP 53.7 kw.

CAJALBANA—Ch. 3. 1 kw, ERP 7.9 kw.

CAMAGUEY—Ch. 6. 10 kw, ERP 56 kw.

CHIVIRICO—Ch. 10. 1 kw, ERP 56.2 kw.

CIEGO de AVILA—Ch. 8. 5 kw, ERP 51.2 kw.

CIENFUEGOS—Ch. 7. 0.5 kw, ERP 7.9 kw.

GUANITO—Ch. 9. 10 kw, ERP 63.1 kw.

GUANTANAMO—Ch. 11. 5 kw, ERP 79.3 kw.

GUINES—Ch. 12. 0.1 kw, ERP 0.6 kw.

HAVANA—Ch. 6. 10 kw, ERP 129 kw.

HAVANA—Ch. 8. 0.1 kw, ERP 0.4 kw.

HOLGUIN—Ch. 3. 5 kw, ERP 27.5 kw.

JACAN—Ch. 9. 10 kw, ERP 120.2 kw.

MANZANILLO—Ch. 2. 0.1 kw, ERP 0.3 kw.

MATANZAS—Ch. 7. 0.1 kw, ERP 0.602 kw.

MOA—Ch. 10. 0.3 kw, ERP 1.2 kw.

NICARO—Ch. 10. 0.3 kw, ERP 1.2 kw.

NUEVA GERONA—Ch. 8. 5 kw, ERP 100 kw.

NUEVITAS—Ch. 9. 0.5 kw, ERP 3 kw.

PILON—Ch. 2. 0.1 kw, ERP 0.3 kw.

PUERTO BONIATO—Ch. 2. 5 kw, ERP 32.3 kw.

SALON—Ch. 7. 2 kw, ERP 31.7 kw.

SANCTI SPIRITUS—Ch. 9. 0.5 kw, ERP 1.9 kw.

SANTA CLARA—Ch. 3. 10 kw, ERP 60.3 kw.

TRINIDAD—Ch. 10. 0.1 kw, ERP 0.6 kw.

VICTORIA de las TUNAS—Ch. 11. 0.5 kw, ERP 2 kw.

YAGUAJAY—Ch. 10. 0.5 kw, ERP 2.5 kw.

Tele-Rebelde, Cadenas Nacionales de Television, Republic of Cuba.

BABINEY—Ch. 2. 1 kw, ERP 7.9 kw.

BARACOA—Ch. 9. 1 kw, ERP 12 kw.

BARTOLOME MASO—Ch. 12. 1 kw, ERP 53.7 kw.

CAJALBANA—Ch. 5. 1 kw, ERP 7.9 kw.

CAMAGUEY—Ch. 4. 10 kw, ERP 52.8 kw.

CHIVIRICO—Ch. 12. 1 kw, ERP 56.2 kw.

International TV Directory

CIEGO de AVILA—Ch. 12. 1 kw, ERP 56 kw.

CIENFUEGOS—Ch. 11. 0.5 kw, ERP 7.9 kw.

GUANITO—Ch. 13. 10 kw, ERP 63.1 kw.

GUANTANAMO—Ch. 13. 5 kw, ERP 79.3 kw.

GUINES—Ch. 10. 0.1 kw, ERP 0.6 kw.

HAVANA—Ch. 2. 10 kw, ERP 132 kw.

HAVANA—Ch. 10. 0.1 kw, ERP 0.4 kw.

HOLGUIN—Ch. 8. 5 kw, ERP 27.5 kw.

JACAN—Ch. 13. 10 kw, ERP 120.2 kw.

MANZANILLO—Ch. 5. 0.1 kw, ERP 0.3 kw.

MATANZAS—Ch. 11. 0.1 kw, ERP 0.602 kw.

MOA—Ch. 12. 0.3 kw, ERP 1.2 kw.

NICARO—Ch. 12. 0.3 kw, ERP 1.2 kw.

NUEVA GERONA—Ch. 10. 5 kw, ERP 100 kw.

NUEVITAS—Ch. 12. 0.5 kw, ERP 3 kw.

PILON—Ch. 5. 0.1 kw, ERP 0.3 kw.

PUERTO BONIATO—Ch. 5. 5 kw, ERP 77.5 kw.

SALON—Ch. 11. 2 kw, ERP 31.7 kw.

SANCTI SPIRITUS—Ch. 11. 0.5 kw, ERP 1.9 kw.

SANTA CLARA—Ch. 5. 10 kw, ERP 60.3 kw.

TRINIDAD—Ch. 13. 0.1 kw, ERP 0.6 kw.

VICTORIA de las TUNAS—Ch. 13. 0.5 kw, ERP 2 kw.

YAGUAJAY—Ch. 13. 0.5 kw, ERP 2.5 kw.

Programs: 2.

Transmitters: 58.

Curacao

(See Netherlands Antilles)

Cyprus

(625-line standards, System B & G)
Color: SECAM System

Sets in use: 53,000 black & white; 35,000 color

Cyprus Broadcasting Corp. (Public Service Corp., commercial), P.O. Box 4824, Nicosia, Cyprus. Tel. 22231. Telex: 2333. All stations carry same program. TV tape recording facilities at Nicosia studios.

Hours of operation: General programming (winter) 17.00-23.00, weekdays; 17.00-24.00, Sun.; (summer) 17.30-23.00, weekdays; 17.30-24.00, Sun.

Personnel: Demetrios Kyprianou, director general; Charilaos Papadopoulos, director of programs; Paul Astreos, director of technical services; George Potamites, head of accounts; George Lanitis, head of international & public relations; Takis Thomas, head of radio programs; Panos Ioannides, head of TV programs; Andreas Kyriacou, head of news & current affairs; Roghiros Loizides, head of music; Costas Savva, head of resources; Andreas Michaelides, head of transmitters; Odysseas Angeleides, head of planning & installations.

Rates: AAS Time (peak 30 sec. rate): 197; NA Time (before news bulletin at 8:30 p.m.), 60 sec., 231.40; 45 sec., 184; 30 sec., 147.70; 20 sec., 119.80; 15 sec., 97.60; 10 sec., 80.80. AA1 Time (specified), 60 sec., 200.60; 45 sec., 159.50; 30 sec., 128; 20 sec., 103.90; 15 sec., 84.60; 10 sec., 70.10. AAS Time (specified break within program), 30 sec., 197 (Cyprian pounds).

U.S. Representative: Intercontinental Services Ltd., 20 East 46th St., New York, NY 10017. Tel. 212-986-0820.

MOUNT OLYMPUS—Ch. E-6 (V-182.25, A-187.75). Transmitter 10 kw, ERP 40 kw. Started on experimental basis Dec. 1964, official operation began 1966.

Transmitter: One.

Repeaters: 27.

SINA OROS—Ch. E-8 (V-196.25, A-201.75). Transmitter 10 kw, ERP 40 kw. Started on experimental basis Dec. 1964, official operation began 1966. Currently operated by Turkish armed forces; captured during invasion of Cyprus.

1408

Czechoslovakia

(625-line standards, System D)
Color: SECAM III System

Sets in use: 4,307,748 black & white; 4,206,252 color

Ceskoslovenska Televize (Govt., limited commercial), Jindriscka 16, P.O. Box 883, 111 50 Prague 1. Telex: 12 18 00 TV PG C. Tel. 2136.

Personnel: Jan Zelenka, director general; Vladimir Divis, first deputy director general; Libor Batria, deputy director general, entertainment & education; Vladimir Jakubicka, deputy director general, foreign programs & research; Milos Marko, deputy director general & director of television stations in Slovakia; Frantisek Kajnak, deputy director general for economic, technical & administration matters; Gennadij Codr, director of foreign relations; Jaroslav Vondra, director of television, Prague; Vaclav Bartik, director of personnel.

Programs: 2.

Transmitters: 48.

Low power repeaters: 1083.

Denmark

(625-line standards, System B)
Color: PAL System

Sets in use: 403,000 black & white; 1,482,000 color

All stations operated by Danish State Radio, Television Service (Govt., non-commercial). Program production: TV-byen, DK-2860 Soborg. Tel. 01-671233. Distribution & stations: PTT Denmark, Farvergade 17, DK-1007 Copenhagen K. Tel. 01-116605. Main studios in Copenhagen, where all programs originate, have TV tape recording facilities.

Hours of operation: 6-9 hours daily.

Personnel: Laurits Bindsløv, director general; Erik Carlsen, deputy director general; Frede Houkjar, director of finance; Peter Hansen, technical director; Hans Jorgen Jensen, director of TV programs; Henrik Antonsen, deputy director of TV programs; Sven Fugl, director of radio programs; Hans Jorgen Skov, deputy director of radio programs; Bent Sorensen, head of foreign relations; Jens Jorgen, director of personnel.

U.S. Representatives: Ulla Terkelsen & Steffen Gram, Danish Broadcasting Corp., 3001 Q St. NW, Washington, DC 20007.

Transmitters: 31.

Low power repeaters: 24 in operation.

Medium power repeaters: 1 in operation.

Djibouti

(625-line standards, System K)
Color: Plans SECAM

Sets in use: 8,000

DJIBOUTI—Radiodiffusion-Television de Djibouti, BP 97. Tel. 35 22 94/35 04 84. Telex: 5863. Govt. Ch. 5. Transmitter 50 watts. Started April 1967.

Personnel: Mohamed Djama Aden, director.

Dominican Republic

(525-line standards, System M)
Color: NTSC System

Sets in use: 300,000 black & white; 5,000 color

SANTO DOMINGO—HIN-TV, Rahintel (Commercial), P.O. Box 1220 zone 7, Calle Hipolito Herrera Baez, Esquina Ave. Independencia, Santo Domingo. Tel. 533-3151. Radio HIN Corp., Pedro P. Bonilla, pres. Ch. 7. Transmitter 50 kw, ERP 316 kw. Started Feb. 1, 1959. TV tape recording facilities.

Hours of operation: Daily, 11 a.m.-11 p.m.

Rates: Peak hour, \$6000; peak 30 sec., \$300.

Personnel: Pedro P. Bonilla, pres. & gen. mgr.; Mac Arthur Cordero, sales mgr.; Virgilio Donastorg, chief engineer; Rafael Sanabia, program mgr.

U.S. Representative: International Communications Inc.

Repeaters: 3.

SANTO DOMINGO—HISD-TV, Radio Television Dominicana, Av. Dr. Tejada Florentino No. 8, P.O. Box 969, Santo Domingo (Govt., commercial). Ch. 4. Transmitter 5 kw, ERP 16 kw. TV tape recording facilities. Started Aug. 1952.

Personnel: R. A. Font Bernard, gen. mgr.

Hours of operation: Noon-11 p.m.

Repeater: One.

SANTO DOMINGO—HIMQ-TV, Colorvision (Commercial), Box 30043, Calle Emilio A. Morel, Esquina Luis Perez Ens. La Fe. Tel. 566-5875/79. Telex: 3264327. Ch. 9 & 2. Transmitter 25 kw, ERP 150 kw. Started 1969.

Hours of operation: 6:00 a.m.-1:00 a.m.

Personnel: Manuel A. Quiroz, gen. mgr.; Adriano Rodriguez, program mgr.

Repeaters: 3.

Rates: Peak Hour, \$8500; 30 Sec., \$450.

Ecuador

(525-line standards, System M)

Color: NTSC System

Sets in use: 400,000 black & white; 150,000 color

GUAYAQUIL—Cadena Ecuatoriana de Television C.A., Avenida de las Americas, P.O. Box 673. Tel. 391-555. Telex: 04-3530 DIEZTV ED. Ch. 10. Transmitter 10 kw, ERP 40 kw. TV tape recording facilities. Started May 30, 1968.

Hours of operation: 7 a.m.-1 a.m., daily.

Rates: Peak one hour rate: 500,000.00; peak 30 sec. rate: 25,000.00 (Suces).

Personnel: Roberto Isaias D, director general; Louis R. Hanna, president & program manager; Jorge E. Perez P, general manager; Jorge Kronfle, sales manager; Miguel Tanus, production manager; Nicolas Navas, chief engineer.

Transmitters: 6.

Translators: 30.

GUAYAQUIL—HC-TEN2, Corporacion Ecuatoriana de Television S.A. (Commercial), P.O. Box 1239, Guayaquil. Tel. 300152. Studios: Cerro del Carmen. Ch. 2. Transmitter 5 kw, ERP 30 kw.

Hours of operation: Daily, 06:30-09:00 & 12:00-00:30. Started May 1967.

Ownership: Xavier Alvarado Roca, Editores Nacionales.

Personnel: Xavier Alvarado Roca, president; Mariano Merchan, sales manager; Carlos Ycaza, program manager & film buyer; Oscar Garcia, operations manager; Gustavo Falconi Peet, chief engineer; Alfonso Espinosa, news dept. director; Francisco Arosemena, financial manager.

Rates: Peak hour, 300,000.00; peak 30 sec., 20,000.00 (Suces).

QUITO—Teleamazonas (Commercial), Casilla 4844, Quito, Ecuador. Tel. 249-600. TV tape recording facilities. Ch. 4. Transmitter 6 kw, ERP 36 kw. Started May 1959.

Rates: Peak 30 Sec., 250 (U.S. dollars).

Personnel: Antonio Granda Centeno, director general; Alfredo Escobar, exec. vice president; Fernando Valencia, sales manager; Patricio Avila, program manager; Tony Escobar, chief engineer.

Transmitters: 10.

Repeaters: 27.

QUITO—HCTNTV-1, Televisora Nacional Cia Ltda. (Commercial), Calle Bosmediano y Jose Carbo. Tel. 244-888. Ch. 8. Transmitter 2 kw, ERP 12 kw. TV tape recording facilities. Started June 1970.

Repeaters: 11.

Ownership: El Comercio.

Personnel: Cristina Mantilla, president; Jorge Jacome F., assistant manager; Edgar Yanez, sales & program manager; Eduardo Jurado, technical director; Gonzalo Rosero, director of information.

Hours of operation: 12:30 p.m.-12:30 a.m., daily.

Rates (peak): Spot 60 sec., 6,500; 40 sec., 5,600; 30 sec., 5,200; 20 sec., 4,300 (Suces).

Repeaters: 11.

Egypt

(See Arab Republic of Egypt)

El Salvador

(525-line standards, System M)

Color: NTSC System

Sets in use: 300,000 black & white; 100,000 color

SAN SALVADOR—YSR-TV, Canal Dos S.A. (Commercial), Alameda Manuel E. Araujo Km. 5, P.O. Box 720, San Salvador, El Salvador. Cable: Teledos. Tel. 23-6744. Ch. 2 (V-55.26, A-59.76). Transmitter 25 kw, ERP 100 kw. Started Nov. 1965. TV tape recording facilities.

Hours of operation: 17.30-05.30 (GMT).

1985 Edition

Personnel: B. Eserki, gen. mgr. & film buyer; Roberto Henriquez Coto, tech. dir.

SAN SALVADOR—YSU-TV, Canal 4 TV (Commercial), Carretera Panamericana y Av. Olimpica. Tel. 23-1740. Ch. 4 (V-67.25, A-71.75). Transmitter 11 kw, ERP 66 kw. Started Dec. 1958. TV tape recording facilities.

Hours of operation: 22.00-06.00 (GMT).

Personnel: R. Calvo, mgr.; Oscar Claros, chief engineer.

SAN SALVADOR—Direccion General de Comunicacion y Tecnologia Educativa (Govt., educational), Box 4, Nueva San Salvador. Tel. 280499; 281991. Ch. 8. Transmitter 5 kw, ERP 109.9 kw. Started Jan. 1973. Ch. 10. Transmitter 5 kw, ERP 109.9 kw. TV tape recording facilities. Started Jan. 1973.

Personnel: Carlos Antonio Burgos, general director; Meylin de Castro, administrator manager; Saul Israel Ponce, audiovisual resources manager; Ernesto Israel Giron, film producer manager; Juan Francisco Azahar, TV program manager; Oscar Alfredo Osorio, technical director.

Hours of operation: 7:00-22:00.

High power repeaters: 4.

SAN SALVADOR—YSWA-TV, Canal Seis, S.A., Carretera Panamericana Frente Ministerio de Relaciones Exteriores. Tel. 23-5122. Ch. 6. Transmitter 18 kw, ERP 150 kw. TV tape recording facilities.

Personnel: Dr. Pedro Leonel Moreno Monge, mgr.; Oscar Romeo Guzman, chief engineer.

Equatorial Guinea

(625-line standards, System B)

Sets in use: 500

MALABO—Ch. E-2 (Govt.). Started July 1968.

Note: No additional information available.

Ethiopia

(625-line standards, System B)

Color: PAL System

Sets in use: 50,000

ADDIS ABABA—Ethiopian Television (Govt., commercial), P.O. Box 5544, Addis Ababa. Tel. 116701-05. Telex: 21429 ETV ET. Cable: ETHIOTV. Ch. 7 (V-189.25, A-194.75), transmitter 1 kw, ERP 5 kw. Started Nov. 1964. TV tape recording facilities.

Hours of operation: 4-1/2 hours, Mon.-Fri.; 6 hours, Sat. & Sun.

Personnel: Wole Gurmu, head of television; Nebiyou Eyasu, head of programs; Almaz Degene, head of program exchange & film buyer; Gibril Abawari, head of productions; Gessese Abaye, chief engineer.

Rates (Peak): Spot 60 sec., 86.00; 30 sec., 61.00; 15 sec., 44.00 (Ethiopian Birr).

Transmitters: 6 (completing construction of 12 more).

Finland

(625-line standards, Systems B & G)

Color: PAL System

Sets in use: 537,640 black & white; 1,191,738 color

The Finnish Broadcasting Co. Ltd. (Oy Yleisradio Ab), Kesakatu 2, SF-00260 Helsinki; P.O. Box 95, SF-00251, Helsinki 25. Tel. 441141. Telex: 12-4735. (Govt.). TV Program 1 address: TV-Keskus, 00240 Helsinki 24. Tel. 418811. Telex: 12-4797 (TV news); 12-1270 (program exchange); 12-1055 (purchasing & sales). TV program 2 address: Tohlinpina 12, SF-33270 Tampere 27. Tel. 445455. Telex: 22-176. TV tape recorder facilities.

Hours of operation: Daily, 9 a.m.-11 a.m.; 1 p.m.-3 p.m. & 5 p.m.-11 p.m. approx.

Personnel: Sakari Kiuru, director general; Reino Karpola, pres., board of governors; Pekka Silvola, dir. of programs & deputy director general; Arne Wessberg, director, TV-1; Tapio Siikala, director, TV-2; Nils Ljungdell, film buyer; L-P. Ringbom, production manager, TV-1; Olli Hamalainen, production manager, TV-2; Joan Harms, production manager, Swedish section; Erkki Larkka, dir. of engineering; Ulla-Kristina Haarma, head of international relations.

MTV Oy, Ilmalantori 2, SF-00240 Helsinki 24. Tel. 15001. Telex: 12-1544. Cable: COMTELE. Private commercial company. Hires program time from Finnish Broadcasting Co. (YLE) for programs and commercials.

Transmissions on Network 1, weekly 13 hours, 30 minutes. On Network 2, weekly about 5 hours.

Personnel: Eero Pilkama, managing director; Jaakko Paavela, deputy managing director; Tauno Aijala, program director; Raimo Ruohisto, marketing director; Raimo Lahti, international relations manager.

International TV Directory

Rates (1984): Peak 60 sec., 97,400; low, 17,500; peak 30 sec., 47,200 (Markka).

Networks: 2.

Transmitters: 141.

Cable System—Helsinki Televisio Oy, Asemapaalikonkatu 3, SF-00520 Helsinki 52. Tel. 140533. Telex: 12-2820. Cable: HCTV SF. Private commercial cable TV company in Helsinki area. 27 hours of programming a week, 70,000 sets connected.

France

(625-line standards, System L)

Color: SECAM System

Sets in use: 5,730,000 black & white; 11,748,000 color

TeleDiffusion de France (TDF), 21-27 rue Barbes, BP 518, 92542 Montrouge Cedex. Tel. Paris 657 11 15. Telex: 250738F. Organization responsible for transmitters.

Personnel: Francois Schoeller, president; Pascal Machuel, director general; Guy Sanglier, accounting officer; Rene Duval, communication manager; Gerard Eymery, commercial manager; Philippe Wade, spatial & international affairs manager; Pierre Gilles, networks manager; Daniel Tartary, development manager; Philippe Levrier, planning & finance manager; Marcel Berger, central administration manager.

Television Francaise 1 (TF1), 15, rue Cognacq-Jay, 75007 Paris. Tel. Paris 555.35.35. Telex: 260 003 PANORAM. 17, rue de l'Arrivee 75015 Paris. Tel. 538.52.55. Telex: 250.878.

Personnel: Herve Bourges, chairman & managing director; Jacques Peskine, director of general administration; Jean Lanzi, director of information; Alain Denvers, assistant director of information; Soune Wade, head of international affairs department; Jean Lallier, deputy general manager in charge of programs; Jean-Pierre Alessandri, delegate for coproductions; Jacques Zbinden, purchasing department.

U.S. Representative: Josabeth Drucker, 1270 Ave. of the Americas, New York, NY 10020. Tel. 212-974-1960.

Antenne 2 France, 22 Ave Montaigne, 75387 Paris Cedex 08. Tel. 299.42.42. Telex: BURETRA 642.313.

Personnel: Pierre Desgraupes, director general; Joseph Pasteur, delegate for information & programs; Henri Perez, assistant director general; Christian Dutoit, director, coordination of program & production; Pierre Wiehn, director, creation & programming; Francoise Henri de Vrieu, director, international relations & development; Michel Thoulouze, director, editing; Jacques Rousseau, director, financial & commercial affairs; Philippe Bellingard, director, PDG cabinet; Monique Wendling, PDG activities; Brigitte Schmit, chief, press services.

Rates: Peak 60 sec., 262,300; peak 30 sec., 145,700 (French Francs).

U.S. Representatives: Alain Cancès & Francois Lesterlin, 1290 Ave. of the Americas, New York, NY 10019. Tel. 212-581-1771. Telex: 82657.

Societe de Programme France Regions (FR 3), 5 Avenue du Recteur Poincare 7 5782, Paris Cedex 16. Tel. Paris 230.22.22. Telex: 630 720F.

Personnel: Andre Holleaux, president; Serge Moati, director general; Alain Manevy, director of information; Michel Trelluyer, technical director; Claude Norek, director of administration & finance; Yvette Mallet, director of public relations & promotion.

Rates (Jan. 1984): Peak 60 sec., 266,000; 30 sec., 160,000 (French Francs).

RFO, Societe Nationale de Radio-Television Francaise d'Outre-Mer, 5 avenue du Recteur Poincare, 75016 Paris. Tel. (1) 230.22.22.

Personnel: Rene Mahe, president-director general; Jean Pierre Landry, director of programs & information; Noel Sanviti, director of administrative & financial affairs; Alain Bidaut, technical director.

Operates television stations in the following French departments and overseas territories: Guadeloupe, French Guiana, Martinique, Reunion, New Caledonia, French Polynesia, St. Pierre and Miquelon; radio stations in Wallis and Futuna & Mayotte.

Sets in use: 161,500 black & white; 20,000 color

CANAL PLUS (subscription programming to begin Nov. 1984; to be completed by end of 1986)

Hours of operation: Mon.-Fri., 6:30 p.m.-3:00 a.m.; Sat. & Sun., 00:01-24:00.

Planned transmitters: 55 (VHF); 18 (UHF).

Planned low-powered satellites: 12.

FIRST NETWORK

(625-line standards, System L)

Transmitters: 131.

Low-powered satellites: 2,018 in operation.

SECOND NETWORK

(625-line standards, System L)

Transmitters: 114.

Low-powered satellites: 2,575 in operation.

THIRD NETWORK

(625-line standards, System L)

Transmitters: 116.

Low-powered satellites: 2,121 in operation.

French Guiana

(625-line standards, System K)

Color: SECAM System

Sets in use: See RFO, France

CAYENNE—RFO, BP336, 97304, Cayenne. Tel. 31 15 00. (Govt., non-commercial). Ch. 4. Transmitter 100 watts. 6 low-powered repeaters.

Personnel: M. Gerard Dautriat, chief of service.

French Polynesia

(625-line standards, System K)

Color: SECAM System

Sets in use: See RFO, France

PAPEETE—RFO, Box 125, Papeete, Tahiti. Tel. 20551. (Govt., non-commercial). Ch. 6. Transmitter 50 watts. 10 low-powered repeaters.

Personnel: M. Andre Lhomme, chief of service.

Gabon

(625-line standards, System K)

Color: SECAM System

Sets in use: 5,000

Radio Television Gabonaise (Govt., educational), R.T.G., BP 150, Libreville. Tel. 33-25; 33-68.

Personnel: Hubert Ondias, director general; Louis-Barthelemy Mapangou, secretary-general; Pierre Marie Ndong, director of television; Michel Kingbel, program manager; Maurice Tchicaya, production manager; Gregoire Ebang Edzang, technical manager.

LIBREVILLE—Ch. K-3. Transmitter 50 watts. Started May 1963. TV tape recording facilities. Hours of operation: Daily, 19:00-22:00.

Repeater: One.

Note: Recent information not available.

Federal Republic of Germany

(West Germany)

(625-line standards, Systems B & G)

Color: PAL System

Sets in use: 22,250,000

"First Program" Deutsches Fernsehen is operated by 9 independent regional broadcasting systems (non-commercial), operating as "institutions under public law." Deutsches Fernsehen broadcasts a common program throughout Germany, coordinated by the "Programmdirektion Deutsches Fernsehen" of the ARD (Arbeitsgemeinschaft der Oeffentlich-Rechtlichen Rundfunkanstalten der Bundesrepublik Deutschland), Arnulfstrasse 42, 14th Floor, D-8000 Munich 21. Tel. 59001. Telex: 05-22480.

Personnel: Dietrich Schwarzkopf, program director; Dr. Richard Dill, coordinator of international relations; Hans Heinrich Isenbart, coordinator, sports; Martin Schutze, coordinator, politics & culture; Margaret Trapmann, press & information.

Hours of operation: Mon.-Fri. 16:15-18:00, 20:00-00:30; Sat. 14:00-18:30 & 20:00-00:30; Sun. 9:30-00:30. Began telecasting in color Aug. 1967, PAL system.

"Second Program" Zweites Deutsches Fernsehen (ZDF) operates independently as "institution under public law" (non-commercial). ZDF broadcasts throughout Federal Republic of Germany over transmitters operated by the Bundespost.

BAYERISCHER RUNDFUNK

Bayerischer Rundfunk, Rundfunkplatz 1, 8 Munich 2. Tel. 59001. Telex: 05 29831. TV tape recording facilities. Began color telecasting Aug. 1967.

Personnel: Reinhold Voeth, director general; Dr. Helmut Oeller, television program dir.; Albert Scharf, legal advisor; Oskar Maier, dir. of administration & finance; Frank Mueller-Roemer, technical dir.

Transmitters: 14.

Low power repeaters: 207.

HESSISCHER RUNDFUNK

Hessischer Rundfunk, Bertramstrasse 8, D-6000 Frankfurt/Main 1, Postfach (P.O. Box) 3111. Tel. 1551. Telex: 04 11127, 04 11583.

Hours of operation: Regional programming approx. 18:00-20:00, weekdays. Third program: 18:00-22:00, daily.

Rates (Jan. 1985): Peak 60 sec., 11.640; 30 sec., 6930; 15 sec., 4180 (Deutsche Marks).

Personnel: Wolfgang Lehr, director general; Dr. Henning Wicht, vice director general; Dr. Artur Jerger, dir., administration; Horst Glaenzel, program director; Dr. Rolf Thiele, technical director.

Transmitters (ARD): 8.

Low power repeaters: 160.

Transmitters Third Program: 9.

Low power repeaters: 232.

NORDDEUTSCHER RUNDFUNK

Norddeutscher Rundfunk, Rothenbaumchaussee 132, Hamburg 13. Tel. 4131. Telex: 02989. TV tape recording facilities. Began color telecasting Aug. 1967.

Personnel: Friedrich Wilhelm Raeuber, director general; Jobst Plog, deputy director general; Rolf Seelman-Eggebert, program dir., television; Olaf von Wrangel, program dir., radio; Heinz-Guenter Sass, production dir.; Gerhard Lahann, technical dir.; Guenter Huckschlag, dir., administration; Dr. Klaus Berg, legal advisor; Hans Brecht, film buyer; Dr. Dietrich Fleischhauer, head of foreign relations dept.; Dr. Jochen Wuensche (Studio Hamburg, Tonndorfer Hauptstrasse 90, Hamburg 70), sales.

Rates: Peak 30 sec., 15.910 (Deutsche Marks).

Transmitters: 18.

Low power repeaters: 115.

RADIO BREMEN

Radio Bremen, Heinrich-Hertz-Strasse 13, 2800 Bremen 33. Tel. D-0421-N 2384-1 427-1. TV tape recording facilities. Began color telecasting Aug. 1967.

Personnel: Gerhard Schroeder, director general; Dr. Hans-Werner Conrad, program director, TV; Karl-Heinz Klostermeier, manager of engineering operations & maintenance; Dr. Heimdahl Segger, legal advisor.

Hours of operation: Daily, 8:30-24:00.

Rates: Advertising sold by Norddeutsche Funkwerbung.

Transmitters: 2.

SAARLAENDISCHER RUNDFUNK

Saarlaendischer Rundfunk, Schloss Halberg, 66 Saarbruecken, Postfach 1050. Tel 6021. Telex: Sarbk 4/428977. TV tape recording facilities.

Personnel: Prof. Dr. Hubert Rohde, director general; Dr. Friedrich Feldbausch, administration dir.; Otto Klinkhammer, chief editor; Dr. Heinz Garber, dir., radio programs; Dieter Ibach, dir., television programs; Werner Glesner, technical dir.; Dietrich von Boecklin, legal advisor.

Hours of operation: Daily, 16:30-23:30. Began color telecasting Aug. 1967.

Rates: 60 sec., 4.000; 15 sec., 1.200 (Deutsche Marks).

Transmitter: One.

Low power repeaters: 59.

Transmitter Third Program: One.

Low power repeaters: 59.

SENDER FREIES BERLIN

Sender Freies Berlin, Masurenallee 8/14, 1000 Berlin 19. Tel. (030-) 3081. TV tape recording facilities. Began color telecasting Aug. 1967, PAL system.

Personnel: Dr. Wolfgang Haus, director general; Dr. Hans-Joachim Lehmann, administration dir.; Dr. Norbert Schneider, program director; Herbert Wolff, technical director; Wolfgang Mittas, legal advisor.

Hours of operation: Daily, 10:00-13:30; 16:10-23:45.

Rates (Jan. 1982): Peak 60 sec., 10.890; 30 sec., 5.830; 15 sec., 2.930 (Deutsche Marks).

Transmitters: 2.

First Program & Third Program.

SUEDEDEUTSCHER RUNDFUNK

Sueddeutscher Rundfunk, Neckarstrasse 230, 7000 Stuttgart 1, Postfach 837. Tel. 0711/288-2102. TV tape recording facilities. Began color telecasting Aug. 1967.

Personnel: Dr. Hans Bausch, director general; Hermann Fuenfgeld, administration chief; Dr. Hans Heiner Boelte, program director, television; Dr. Roderich Klett, program director; Dr.-Ing. Dietrich Schwarze, technical director; Margret Wittig-Terhardt, legal advisor; Dr. Hansjoerg Bessler, press

relations; Diethard Haertzsch & Klaus Kalka, public relations; Barbara Schroeder, media research; Michael Buss; Dr. Gerhard Maletzke.

Hours of operation: Mon.-Fri., 7; Sat., 10; Sun., 12 hrs.

Rates (Jan. 1984): Peak 60 sec., 20.900; 45 sec., 17.600; 30 sec., 13.250; 20 sec., 9.850; 15 sec., 7.950; 7 sec., 4.450 (Deutsche Marks).

Transmitters: 8.

Low power repeaters: 176.

SUEDWESTFUNK

Suedwestfunk, Hans-Bredow-Strasse, 7570 Baden-Baden, Postfach 820. Tel. 2761. TV tape recording facilities.

Personnel: Willibald Hiff, director general; Joerg Rueggeberg, administration director; Dr. Wolfgang Krank, technical director; Dieter Ertel, program director, TV.

Hours of operation: 16:10-24:00, Mon.-Fri.; 13:30-24:00, Sat.; 9:30-24:00, Sun. approx.

Rates (1984): Peak 60 sec., 21.900; 45 sec., 18.450; 30 sec., 13.900; 20 sec., 10.300; 15 sec., 8.350; 7 sec., 4.650 (Deutsche Marks).

Transmitters: 24.

Low power repeaters: 510.

WESTDEUTSCHER RUNDFUNK

Westdeutscher Rundfunk, Appellhofplatz 1, 5 Cologne 1, Postfach 101950. Tel. 2201. TV tape recording facilities. Began color telecasting Aug. 1967.

Personnel: Friedrich-Wilhelm Sell, director general; Heinz Werner Huebner, TV program director; Ingo Dahrendorf, technical director; Harald Toeldte, executive production director;

Hours of operation: First Program—16:10-00:00, Mon.-Fri.; approx. 13:40-24:00, Sat.; approx. 9:30-24:00, Sun. Third Program—approx. 18:00-23:00, daily. School TV (Third channel): 8:05-12:15, Mon.-Sat.

Westdeutsches Werbefernsehen GmbH, 5 Cologne 1, Breitstrasse 92-98. Tel. 233931. Telex: 08881732. Wolfgang Schmitz, gen. mgr.

Rates (Jan. 1, 1984): Peak 60 sec., 47.400; 45 sec., 38.100; 30 sec., 27.800; 20 sec., 19.600; 15 sec., 16.000; 7 sec., 8.000 (Deutsche Marks).

Transmitters First Program: 10.

Low power repeaters: 302.

Transmitters Third Program: 13.

ZWEITES DEUTSCHES FERNSEHEN

Zweites Deutsches Fernsehen (ZDF), Essenheimer Landstrasse, 6500 Mainz-Lerchenberg, Postfach 4040. Tel. 701. Telex: 04 187661. TV tape recording facilities.

Hours of operation: 10 a.m.-1 a.m.

Rates (Peak): 60 sec., 109.500; 30 sec., 65.800 (Deutsche Marks).

Personnel: Dieter Stolte, director general; Alois Schardt, program director; Reinhard Appel, information director; Albrecht Ziemer, technical director; Rudi Soelch, director of administration; Hans Kimmel, controller, international affairs; Hans Blank, head of program purchase & synchronization.

Chief correspondent: Dieter Kronzucker, 1077 31st St. NW, Washington, DC 20007. All programs are broadcast simultaneously and originated at the main studios in Wiesbaden.

Main transmitters: 90.

Repeaters: 2,000, ERP 1 kw.

German Democratic Republic

(East Germany)
(625-line standards, System B)
Color: SECAM III System.

Sets in use: 3,903,930 black & white; 2,066,070 color

Fernsehen der DDR (Govt., non-commercial), 1199 Berlin-Adlershof, Rudower Chaussee 3. Tel. 63 10. TV tape recording facilities.

Personnel: Heinz Adameck, chairman of State Committee for Television; Klaus Raddatz & Dr. Guenther Leucht, senior vice chairmen; Horst Sauer, vice chairman & program director; Dr. Hans-Joachim Seidowsky, vice chairman & director of international program exchange; Dr. Kurt Ottersberg, director for international relations.

Hours of operation: First Program—Mon.-Fri., 7:55-13:00 & 15:15-23:30; Sat., 9:20-24:00; Sun., 8:50-23:00. Second Program—Mon.-Fri., 7:55, 8:25-14:00 & 16:00-23:30; Sat., 14:20-23:30; Sun., 15:25-23:00.

Programs: 2.

Transmitters: 28.

Low power repeaters: 480.

Satellite earth station: Transmit/receive in operation.

International TV Directory

Ghana

(625-line standards, System B)
Plans color: PAL System
Sets in use: 140,000

Ghana Broadcasting Corp., P.O. Box 1633, Accra, Ghana (Govt., commercial). Tel. 21161. Ch. 9 (Accra), Ch. 2 (Kumasi), Ch. 3 (Kissi), Tamale (repeater). Television tape recording facilities at studios in Accra.

Personnel: Kwame Karikari, acting director general; K. Shang-Simpson, director of public affairs & publications; Aba Hayford, director of TV; C. E. Amoah, acting director of technical services; D. M. Quaicoe, director of administration; David Anaglate, acting director of news & current affairs; Owusu Prempeh, director of sound broadcasting; E. Akafo, acting director of commercial services; Edu-Simpson, head of film; E. Deegbe, acting director of music & culture; Ben Eghan Jr., head of programs (TV); T. N. L. Bonso-Bruce, acting director of engineering; I. A. K. Quarley, acting asst. director of engineering; Maud Blankson-Mills, head of audience research.

Hours of operation: Mon.-Sat., 5:30-9:15 p.m.; Sun., 4:30-11 p.m.

Rates: Mon-Fri., peak 30 sec., 260, peak 15 sec., 260; Sat. & Sun., peak 60 sec., 300, peak 45 sec., 280; Mon.-Fri. prime time, 15 sec., 200; Sat. & Sun. prime time, 60 sec., 250, 45 sec., 240, 30 sec., 220 (Cedis).

Transmitters: 4.

Low power repeaters: 9.

Satellite earth station: In operation.

Gibraltar

(625-line standards, System B)
Color: PAL System

Sets in use: 100 black & white; 7,000 color

GIBRALTAR—G.B.C. TV, Gibraltar Broadcasting Corp. (Commercial), Broadcasting House, 18 South Barrack Rd., Gibraltar. Tel. 79760. Ch. E-6. Transmitter 200 watts, ERP 400 watts. TV tape recording facilities. Started Oct. 1962.

Hours of operation: 1900-midnight.

Personnel: V. Ghio, chairman; T. G. Black, general manager; G. J. Valarino, head of production; L. F. Clinton, head of administration & finance; N. F. Celecia, chief engineer; R. Lima, sales manager.

Peak 30 sec. rate: 50 (Pounds).

Low power repeaters: 3.

Greece

(625-line standards, System B)
Color: SECAM System

Sets in use: 1,400,000 black & white; 400,000 color

Elliniki Radiophonia-Teleorassis (ERT), (Govt., commercial), P.O. Box 19, Aghia Paraskevi, Athens, Greece. Tel. 65.95.970. Telex: 216066 ERT GR. Cable: RADIOSTATHENS.

Personnel: A. J. D. Metaxas, chairman; Vassos Mathiopoulos, director general; Apostolos Casmias, director of technical services; Iakovos Kambanellis, director of radio; Vassilis Vassilikos, director of television; Theodore Karzis, director of educational television, public & international affairs.

Hours of operation: Mon.-Tues. & Thurs.-Fri., 11:00-12:30 & 16:00-17:30; Sat. 11:30-12:25 (educational); Mon.-Tues. & Thurs., 10:30-24:00; Wed. 17:15-24:00; Sat., 13:05-0:05; Sun., 11:00-0:05 (general program).

Rates: Peak 30 sec. rate: 253.000 (337.000 (Drachmas) during special athletic events).

Personnel: Sotirios Vavroustos, commander; Charalampos Papaefetathiou, vice commander; Spiros Skondras, program director; Leonidas Fotiou, television director; Themistoclis Catris, radio director; Ioannis Tziolas, public relations director.

Programs: Two.

Transmitters: 17.

Low power repeaters: 150.

Satellite earth station: Belongs to Greek Organization of Telecommunications (OTE) which is responsible for transmitting & receiving.

Guadeloupe

(625-line standards, System K)
Color: SECAM System

Sets in use: See RFO, France

POINTE-A-PITRE—RFO, 97163, Point-a-Pitre. Tel. 82 63 20. (Govt., non-commercial). Ch. 8 transmitter, Pointe-a-Pitre Arnouville, 100 watts, started Dec. 1964. Ch. 5 transmitter, Basse-Terre La Citerne, 500 watts, started Feb. 1966. 9 repeaters.

Personnel: Raymond Cipolin, chief of service.

Guatemala

(525-line standards, System M)
Color: NTSC System

Sets in use: 170,000 black & white; 300,000 color

GUATEMALA CITY—TG-VTV, Radio-TV Guatemala, S.A. (Commercial), Apartado 1367. Tel. 92-24-91, -92, -93. Ch. 3. Transmitter 12.5 kw, ERP 100 kw. TV tape recording facilities. Started May 1956.

Hours of operation: Daily, noon-midnight.

Personnel: Maximiliano Kestler Farnes, president; Fernando Villanueva, vice president & sales manager; Luis Rivera, program & production manager.

Represented in U.S. by Intercontinental Communications.

Rates: Peak hour, 2,000; peak 30 sec., 216 (Quetzals).

Low-power repeaters: 5 in operation.

GUATEMALA CITY—TG-VG-TV, Televiscentro Canal 7 (Commercial), 3a. Calle 6-24, Zona 9, Apartado Postal No. 1242. Tel. 62216. Ch. 7 (V-175.25, A-179.75). Transmitter 5 kw, ERP 108 kw. Started Dec. 1964.

Hours of operation: 12:00-24:00, daily.

Personnel: Luis Rabbe, president; Dr. Jorge Villanueva, general manager; Jose Manuel Alvarez, sales manager; Carlos Alvarez, program chief; Carlos Linde, chief engineer.

Low-power repeaters: 3 in operation, Ch. 7, Ch. 6, Ch. 13.

GUATEMALA CITY—TG-MO-TV, Tele-Once S.A. (Commercial), 20 Calle 5-02, Zona 10. Tel. 682165. Ch. 11. Transmitter 25 kw, ERP 316 kw. TV tape recording facilities. Started Jan. 1968.

Hours of operation: 12:00-24:00, daily.

Personnel: Antonio Mourra, director general; Rolando Bobadilla, sales manager; Mario Batres, chief engineer.

Rates (March 1979): Peak 60 sec., \$375.00; 40 sec., \$265.00; 30 sec., \$200.00.

Low-power repeaters: 11 VHF, 4 UHF.

Guinea

(625-line standards, System B)
Color: SECAM System

Sets in use: Not available

CONAKRY—Radiodiffusion-Television Guineenne, B.P. 391, Conakry.

Note: No additional information available.

Haiti

(525-line standards, System M)
Color: SECAM System

Sets in use: 13,000

PORT-AU-PRINCE—Tele-Haiti S.A. (Commercial), P.O. Box 1126, Port-au-Prince, Haiti. Tel. 22221. Ch. 2, Ch. 4, Ch. 6.

Personnel: Edward B. Hatton, pres., director general & film buyer; Oswald Douyon, production manager; Roger Dominique, chief engineer.

Hours of operation: 12:30-10:30 p.m., daily.

Rates: 60 sec., 30; 10 sec., 15.00; 1 hr., 120.00 (U.S. dollars).

Transmitters: 2.

Note: Recent information not available.

Honduras

(525-line standards, System M)
Color: NTSC System

Sets in use: 100,000 black & white; 15,000 color

TEGUCIGALPA—HRTG-TV, Compania Televisora Hondurena S.A., Apartado Postal 734 (Commercial). Tel. 32-5514. Ch. 5. Transmitter 25 kw, ERP 150 kw. Started Sept. 1959.

Personnel: Jose Rafael Ferrari, general manager; Miriam R. de Ynestroza, assistant general manager; Alejandro Duron, administrative manager; Adolfo Lopez, operations manager; Jose Jorge Villeda, production manager; Santos Flores, chief, technical department.

TEGUCIGALPA—HRNN-TV, Compania Telesistema Hondureno S.A., Apartado Postal No. 734. Tel. 33-5019. Ch. 3. Transmitter 2 kw, ERP 4 kw. Started July 1974.

Personnel: Manuel Villeda Toledo, general manager; Carlos Eduardo Riedel, manager; Adolfo Lopez, engineering director.

Translators: 2.

SAN PEDRO SULA—HRNN-2-TV, Compania Telesistema Hondureno S.A., Apartado Postal No. 208. Tel. 54-2414. Ch. 7. Transmitter 10 kw, ERP 120 kw. Started May 1967.

Personnel: Manuel Villeda Toledo, general manager; Carlos Eduardo Riedel, manager; Argentina de Galeano, assistant manager; Ovidio Uncina, chief engineer.

Rates: Ch. 3, 5 & 7—Peak 60 sec. rate: \$250; peak 30 sec. rate: \$142.50.

Hong Kong

(625-line standards, System I)

Color: PAL System

Sets in use: 147,000 black & white; 1,079,000 color

HONG KONG—Television Broadcasts Ltd. (Commercial), 77 Broadcast Drive, Kowloon, P.O. Box 70100, Hong Kong. Tel. 3-360111.

Personnel: Sir Run Run Shaw, chairman; Robert H. C. Chan, general manager; Yvonne S. Siu, controller, program & promotion; Henry H. P. Wong, controller, engineering; Raymond R. Wong, controller, news & public affairs; Clarence Chang, controller, public relations & international affairs.

Television Broadcasts Ltd. (HK-TV) operates a Chinese channel (Jade) and an English channel (Pearl).

HONG KONG—TVB Jade (Chinese), Ch. 21 (V-471.25, A-477.25). Transmitter 2 kw, ERP 10 kw. TV tape recording facilities. Started Nov. 1967.

Hours of operation: 0600-2800, daily.

Rates: Peak 30 sec., 31,880; base 30 sec., 20,100 (Hong Kong Dollars).

Medium & low power repeaters: 12.

Satellite earth station: Through Cable & Wireless (HK) Ltd.

HONG KONG—TVB Pearl (English), Ch. 25 (V-503.25, A-509.25). Transmitter 2 kw, ERP 10 kw. TV tape recording facilities. Started Nov. 1967.

Hours of operation: 1400-2500, daily.

Rates: Peak 30 sec., 5,280; base 30 sec., 2,870 (Hong Kong Dollars).

Medium & low power repeaters: 12.

Satellite earth station: Through Cable & Wireless (HK) Ltd.

HONG KONG—Asia Television (ATV) (Commercial), 81 Broadcast Drive, Kowloon, Hong Kong. Tel. 3-3890111. Cable: STARVISION. Telex: HX74680. Started Dec. 1973. ATV 1 (Chinese) Ch. E-23. ATV 2 (English) Ch. E-27. Transmitters 1.5 kw, ERP 10 kw. TV tape recording facilities.

Personnel: Deacon Chiu, chmn.; Dennis Chiu, managing dir.; Kelvin W. Geddes, station manager; Stephen H. Y. Fung, asst. gen. mgr.-engineering & operations; Linda Yung Yuet Wah, marketing controller.

Hungary

(625-line standards, System D/K)

Color: SECAM System

Sets in use: 2,600,000 black & white; 300,000 color

Magyar Televizio, MTV (Govt., limited commercial), Szabadsagter 17, 1810 Budapest V. Tel. 113-200. TV tape recording facilities. The transmitters carry two programs, originating in Budapest studios, local studios in Szeged & Pecs.

Hours of operation: MTV-1—Approx. 8:00-23:00, Tues.-Sun.; MTV-2—Approx. 20:00-23:00, Tues.-Sat.

Personnel: Mihaly Kornidesz, president; Karoly Megyeri, vice president; Miklos Szinetar, vice president; Gyoergy Sandor, program director; Andras Csapo, production manager; Robert Kerpel, chief engineer.

Programs: 2.

Transmitters: 58, MTV-1; 25, MTV-2.

Low power repeaters: 46, MTV-1; 16, MTV-2.

Iceland

(625-line standards, System B)

Color: PAL System

Sets in use: 11,538 black & white; 55,881 color

REYKJAVIK—Icelandic State Broadcasting Service—Television Rikisutvarpid-Sjonvarp (R.U.V.), Laugavegur 176, Reykjavik, Iceland. Tel. 3-88-00. Telex: 2035. Cable: Isvision. (Govt., commercial). Ch. E-10. Transmitter 1 kw, ERP 10 kw. Started Dec. 24, 1965. TV tape recording facilities.

Personnel: Andres Bjoernsson, director general; Petur Guofinnsson, director of television; Palina Oddsdottir, sales manager; Hinrik Bjarnason, arts & entertainment; Emil Bjoernsson, news & education.

Hours of operation: Mon., Tues. & Wed., 19:30-22:30; Fri., 19:30-23:30; Sat., 16:00-23:30; Sun., 16:00-22:30.

1985 Edition

Rates (1983): Spot 60 sec., 22,310; 50 sec., 18,560; 40 sec., 15,600; 30 sec., 12,260; 20 sec., 9,760; 10 sec., 6,290; 7 sec., 4,060 (Icelandic Crowns).

Repeaters: 9.

Low power repeaters: 121.

India

(625-line standards, System B)

Color: PAL System

Sets in use: 2,095,537

Doordarshan (Govt., commercial), Directorate General, Mandi House, Copernicus Marg, New Delhi 110 001. Cable: TV General New Delhi. Telex: 031-4413. 5 stations originate programming & have TV tape recording facilities. **Note:** Doordarshan plans to increase the number of its transmitting & relay stations from 46 to 180 stations in each of India's 22 states in 1984.

Personnel: Shailendra Shankar, director general; Manzurul Amin, director general; Mira Mozoomdar & R. S. Bhole, deputy directors general; Shiv S. Sharma, Shashi Kent Kapoor, J. N. Kamalapur, Rajman Rai, A. S. Grewal & Surajit Sen, program controllers; J. L. Malhotra, public relations officer; Arun Shroff, controller of sales; N. Venkateswaralu, chief engineer.

Rates: 3000-6000 for every 10 sec. (Rupees).

Transmitters: 8.

Repeaters: 6.

Low power repeaters: 20.

Indonesia

(625-line standards, System B)

Color: PAL System

Sets in use: 1,250,000

Jajasan Televisi Republik Indonesia (Govt., non-commercial), Senayan—Jakarta, Indonesia. Tel. 582160. TV tape recording facilities.

Personnel: M. Sumadi, director general; M. N. Supomo, general manager; H. Prabowo, sales manager; R. M. Sunarto, program manager; S. H. Sukanto, film buyer; M. Amar, production manager; M. Arifin, chief engineer; M. Subrata, head of television news; I. B. Sembiring, head of technical facilities & premises.

Transmitters: 9.

Repeaters: 40.

Low power repeaters: 16.

Iran

(625-line standards, System B)

Color: SECAM System

Sets in use: 2,000,000

Islamic Republic of Iran Broadcasting, IRIB (Govt.), P.O. Box 19395-1774, Tehran, Iran 21961. Tel. 21961. Telex: 213910/212431/212797/212846/213253. Cable: IRIB.

Personnel: M. Hashemi, director general. Deputy directors: M. E. Harandian, technical affairs; M. Farahani, administrative & financial affairs; M. H. Zoragh, political affairs; Dr. A. GH. Ghasemzadeh, external affairs; M. Tabeshian, international affairs.

Hours of operation: Network I—5 p.m.-midnight, daily (from 2 p.m. on holidays). Network II—5 p.m.-midnight, daily (from 4:30 p.m. on holidays). Summer hours: Sat.-Thurs., 10 a.m.-12 p.m.; Fri., 8 a.m.-10 a.m.

Networks: Two.

Transmitters: 28.

Low power repeaters: 398.

Iraq

(625-line standards, System B)

Color: SECAM System

Sets in use: 500,000

BAGHDAD—BTV (Govt.), IBTE, Iraqi Broadcasting & Television Establishment, Salihiya-Baghdad, The Republic of Iraq. Cable: IDAA'H BAGHDAD. Tel. 5371151, 5371161 & 5371121. Ch. E-9 (V-203.25, A-208.75). ERP 360 kw. Ch. E-7. ERP 288 kw. TV tape recording facilities. Started May 1956.

Hours of operation: Daily, 6 p.m.-12 midnight.

Personnel: Abdul Ellah M. H. Almusffer, director of technical affairs.

Programs: 2.

Transmitters: 32.

International TV Directory

Ireland

(625-line standards, System I)
Color: PAL System

Sets in use: 300,000 black & white; 550,000 color

All stations operated by Radio Telefis Eireann Authority, Donnybrook, Dublin 4 (Autonomous statutory corp., national service, commercial). Programs originate in Donnybrook studios, 2nd channel began operation Nov. 1978. RTE-1 & RTE-2, Donnybrook, Dublin 4. Tel. 6931111.

Personnel: G. T. Waters, director general; T. V. Finn, deputy director general; R. K. Gahan, assistant director general; D. Hill, director of television programs; W. Boyd, director of news; K. J. O'Connell, director of engineering; L. McRedmond, head of information; F. O'Hannrachain, director of legal affairs; T. Quinn, secy.

Hours of operation: RTE-1—16:00-23:30, average weekdays; Sat.-Sun. (Winter) 12:00-23:50. RTE-2—18:30-23:30, average daily. Educational television, 4.3 hrs. per week. TV tape recording facilities.

Rates: Peak 30 sec.: \$1,500.

Programs: 2.

Transmitters: 9.

Transposers: 28.

Cable Systems: 12 in operation serving 171,000 homes.

Israel

(625-line standards, System B)
Color: PAL System

Sets in use: 300,000 black & white; 400,000 color

Israel Broadcasting Authority, IBA (Public-statutory, commercial), Television House, Sarey Yisrael St., Romena, P.O. Box 7139, Jerusalem 91071. Tel. (02) 557111. Telex: 25301. TV tape recording facilities.

Hours of operation: Daily, 15:30-22:00 GMT approx.

Personnel: Uri Porat, director general; Tuvia Saar, director of television; Yair Shtern, director of Hebrew news; Yosef Bar-el, director of TV in Arabic; David Hirshfeld, operations & production services; Zvi Shapiro, director of Hebrew programs; Gabi Fischer, director of engineering; Zvi Gill, director of international relations & sales; Fred Z. Stockheim, external relations engineering; Miriam Rothschild, film buyer.

U.S. Representatives: Elimelech Ram, I.B.A., c/o Mobile Video Service, 2139 Wisconsin Ave. NW, Washington, DC. Tel. 202-338-6260.

Transmitters operated by Ministry of Communications Engineering Services, P.O. Box 29107, Tel Aviv. Tel. (03) 610211/610311. Yaacov Nitsan, engineer, Radio & TV Broadcasting Dept.

Instructional Television Center, Ministry of Education & Culture (Educational), 14 Klausner St., Ramat-Aviv, Tel Aviv, Israel. Tel. (03) 414155. Started March 24, 1966.

Hours of operation: 07:30-15:30 GMT, daily.

Personnel: Yaacov Lorberbaum, director general; Johanna Prenner, dir. of programming; Irving Kaplan, dir. of production; Offira Shor, dir. of sales & film acquisition.

Transmitters: 5.

Low power repeaters: 30.

Satellite earth station: Owned & operated by Bezek, an Israeli communication company.

Italy

(625-line standards, Systems B & G)
Color: PAL System

Sets in use: 8,361,883 black & white; 5,469,377 color

RAI-TV, Radiotelevisione Italiana (Govt., limited commercial), Viale Mazzini 14, 00195 Rome, is a franchised system which operates the First Network (VHF), Second Network & Third Network (UHF). Began April 1954.

Personnel: Sergio Zavoli, president; Gian Piero Orsello, vice president; Biagio Agnes, director general; Mario Motta, Leone Piccioni, Emilio Rossi, Massimo Fichera & Carlo Livi, deputy general directors; Emmanuele Milano, director, TV 1 programs; Pio De Berti Gambini, director, TV 2 programs; Giuseppe Rossini, director, TV 3 programs; Albino Longhi, director, TV 1 news; Ugo Zatterin, director, TV 2 news; Luca Di Schiena, director, regional news services; Vittorio Boni, director of foreign relations.

U.S. Office: RAI Corp., 1350 Ave. of the Americas, New York, NY 10019. Tel. 212-975-0200.

Networks: 3.

Transmitters First Network: 52.

Low power repeaters First Network: 1,068.

Transmitters Second Network: 55.

Low power repeaters Second Network: 1,058.

Transmitters Third Network: 41.

Low power repeaters Third Network: 129.

Transmitters of French & Swiss programs for Valle D'Aosta: 2.

Low power repeaters of French & Swiss programs for Valle D'Aosta: 40.

Approximately 800 privately-operated local television stations which are not government licensed are in operations. About 90 of these are affiliated with five television organizations: Canale 5 (Silvio Berlusconi, owner); Milan, Italia 1 (Silvio Berlusconi, owner); Retequattro (Silvio Berlusconi, 50%); Rete A (Peruzzo) & Euro-TV. The remaining are independent.

Ivory Coast

(625-line standards, System K)
Color: SECAM System

Sets in use: 200,000 black & white; 5,000 color

La Television Ivoirienne (Govt.), B. P. 8883, Abidjan-Cocody. Tel. 34-92-06. Telex: 2293 (Dirtele).

Personnel: Frederic Kouame, director general; Lucien Kouakou, deputy director, programs; Serge P. Aoulou, deputy director, information; Ivan Baguinoff, deputy director, improvements; Charles Tiemele Kouande, deputy director, broadcasting; Joseph Diomande, inspector in charge of news; Jean Bergmann, technical director.

Hours of operation: 12:30-13:30, 10:00-22:30, weekdays; 17:30-22:30, Sun. & holidays. Educational programming: 8:00-12:00, 14:30-17:30, every day except Thurs., Sat. afternoon & Sun.

Transmitters: 10.

Low power repeaters: 3.

Jamaica

(Modified 625-line standards, U.S. channeling)
Color: NTSC System

Sets in use: 150,000 black & white; 60,000 color

The Jamaica Broadcasting Corporation (Commercial), 5 South Odeon Ave., P.O. Box 100, Kingston 10, Jamaica, W.I. Tel. 92-65620. All stations carry same program, originating in Studio Centre, Kingston. TV tape recording facilities.

Hours of operation: 5 p.m.-12:30 1.m., Mon.-Fri.; 9 a.m.-2:30 a.m., Sat.; 8 a.m.-12:30 a.m., Sun.

Personnel: Gloria Lannaman, general manager; Newton James, deputy gen. mgr.; Garth Rose, assistant gen. mgr.; Harold Nixon, dir. of engineering; Robert Ghisays, dir., TV programs; Donat Buckner, dir., TV production; B. C. Barovier, dir., sales & marketing; Kaye Dupee, corporation secy.; Geroge Perera, chief accountant.

Rates (Aug. 1984): Peak 60 sec., 215.00; 45 sec., 878.00; 30 sec., 675.00; 15 sec., 439.00; 10 sec., 338.00 (Jamaica Dollars).

Transmitters: 11.

Japan

(525-line standards, System M)
Color: NTSC System

Sets in use: 2,251,324 black & white; 28,542,266 color

Japan Broadcasting Corp. (NHK), 2-2-1 Jinnan, Shibuya-ku, Tokyo 150. Tel. 465-1111. Telex: TK 22377, 24338. Cable: RADIONHK TOKYO. NHK's stations (including translators) are non-commercial, non-governmental, financed by subscription fees.

Board of Governors: Makoto Yoshitake, chairman; Nobuhiro Sakata, Kotaro Takeda, Ichiro Isoda, Shinichiro Shirai, Masatoshi Omi, Saburo Nagakura, Tetsua Maki, Eiichi Abe, Takehiko Takahashi, Sukezo Tamura, Keiko Ikeda.

Personnel: Masato Kawahara, pres.; Takeshi Tanaka, v.p.; Koichi Yabashi, general managing director & director general of engineering; Koichi Sakakura, general managing director, policy planning; Kan-ichiro Umibayashi, general managing director, corporate affairs; Shin-ichi Watanabe, general managing director, finance; Toshio Iwasaki, managing director, director general, broadcasting (international relations); Koichi Yabashi, managing director, director general, engineering headquarters; Jiro Arai, managing director, director general, audience relations; Akira Yokoi, managing director, director general, staff administration; Keiji Shima, managing director, deputy director general, broadcasting; Itsuya Hayashi, managing director, director general, audience services; Hideo Higuchi, director, international relation department; Kenji Wakamatsu, manager, international relations department, in charge of EBU liaison.

NHK General Bureau for America: Washington Bureau—Room 394, National Press Bldg., Washington, DC 20045. New York Bureau—One Rockefeller

Plaza, Room 1430, New York, NY 10020. Correspondent in Charge of North & Central America: Suite 582, 1901 Ave of the Stars, Los Angeles, CA 90067. NHK General Bureau for Europe: Paris Bureau—Hiroshi Hagino, 174 rue de l'Université, 75007 Paris. Tel. (1) 705 8036 & (1) 555 6955. Telex: 205870. NHK London Bureau: Norio Shimamura, 66/67 Newman St., London W1P 3LA. Tel. (1) 636 4948 & (1) 636 7978. Telex: (044) 922451. NHK Geneva Bureau: Jiro Hirano, Salle de Presse No. 1, Bureau 59, Palais des Nations, Avenue de la Paix 8-14, 1211 Geneva 10. Tel. (22) 33 41 84. Telex: 27534.

Regional Headquarters: 3-43, Banba-cho, Higashi-ku, Osaka. Tel. 06-941-0431. 1-11-1 Higashi Sakura, Higashi-ku, Nagoya. Tel. 082-247-6161. 2-11-10, Ote-machi, Naka-ku, Hiroshima. Tel. 0822-47-6161. 2-7 Chibajo-machi, Kumamoto. Tel. 0963-53-2151. 1-11-1 Nishikicho, Sendai. Tel. 0222-25-8811. 1-1, Oodori, Nishi, Chuo-ku, Sapporo. Tel. 011-251-0111. 5, Horinouchi, Matsuyama. Tel. 0899-41-4121.

Hours of operation: Daily, 6:00-24:00.

Networks: 2.

Major high power transmitters: 97.

Low power repeaters: 6,791.

National Association of Commercial Broadcasters in Japan (Nippon Minkan Hoso Remmei), Bungei Shunju Bldg., 3, Kioicho, Chiyoda-ku, Tokyo. Tel. Tokyo 265-7481.

Personnel: Sunao Nakagawa, president; Ryoichi Yokoyama, Kazumi Takagi, Masateru Hisano, vice presidents; Nagato Izumi, executive director; Seigo Nagatake, secretary general. Members 125 companies with privately-owned stations (including 5,929 translators, 483 VHF, 5,436 UHF, 10 SHF) are commercial.

Hours of operation: Daily, 6:10-24:00.

Rates: Peak hourly rate: 3,200,000; peak 30 sec rate: 1,300,000 (Yen).

Transmitters: 118.

Low power translators: 589.

Fuji Television Network Inc. (FTN), 7, Kawada-Cho, Shinjuku-ku, Tokyo 162. Tel. (03) 353 1111. Telex: 22560. Cable: Fujivideo Tokyo.

Personnel: Yoshizumi Asano, chairman of the board; Tatsuro Ishida, president; Haruo Shikanai, exec. vice president; Yoshinori Kono, senior exec. director, administrative & engineering; Masanori Kataoka, exec. director, programs; Osamu Watanabe, exec. director, international; Kuninae Fujimura, exec. director, news; Tetsuro Sakamoto, exec. director, sports; Hisashi Hieda, general manager, TV programming & production; Ipei Matsuzawa, manager, international relations; Yutaka Izumida, director, foreign news; Motoyuki Ariizumi, chief, London bureau (Associated Press Bldg., 83, Farringdon St., London EC 4A 4BL. Tel. (1) 353 0377); Kenji Katagal, chief, Paris bureau (30, Avenue George V, 75008 Paris. Tel. (1) 359 444 & (1) 225 4713.

Jordan

Receives programs from neighboring countries
(625-line standards, System B)
Color: PAL System

Note: Possibility of conversion to another color system.

Sets in use: 180,000 black & white; 120,000 color

Jordan Television Corporation, P.O. Box 1041, Amman, Jordan (Govt., commercial). Tel. 38760-9, 73111-9 & 77151-5.

Personnel: Mohammad Munir Durra, director general; Frank Zu'bi, deputy director general; Radi Alkas, director of engineering; Dr. Marwan Khair, director of programs; Lina Gress, director of international relations; Mohammad Amin, director of news; Ibrahim Shahzadeh, head of news exchange; Hannan Toukan, head of acquisitions. Commercial Department, P.O. Box 2398, Amman, Jordan. Tel. 42211 & 42212.

Rates (Jan. 1979): Peak 60 sec., 100; 45 sec., 75; 30 sec., 60; 15 sec., 45 (Dinars).

Hours of operation: 5:30-midnight, Sat.-Thurs.; 10 a.m.-midnight, Fri.

Programs: 2.

Transmitters: 6.

Low power repeaters: 5.

Kampuchea

(625-line standards, System M)
Sets in use: 30,000

PHNOM PENH—Ch. 8. Voice of the Kampuchean People (Govt.), Phnom Penh. Transmitter 5 kw, ERP 40 kw (radius of 100 km). Started in Jan. 1962. One repeater. Ch. 10 began experimental broadcasting in Dec. 1983.

Note: Recent information not available.

1985 Edition

Kenya

(625-line standards, System B)
Color: PAL System
Sets in use: 55,000

NAIROBI—Voice of Kenya (Govt., commercial), P.O. Box 30456, Nairobi. Tel. 334567. Ch. E-4 (V-62.25, A-67.75). Started Oct. 1962.

Personnel: J. R. Kangwana, director of broadcasting; D. Gachiengo, asst. dir. of broadcasting; H. Mazoa, controller of radio programs; J. Mwakitawa, controller of television programs; L. Kabiro, chief news editor; C. R. Sharma, commercial mgr.; S. N. Macharia, chief engineer; C. M. Amira, asst. chief engineer, television; P. Ngugi, asst. chief engineer, radio; A. J. Mumanyi, public relations officer; J. Dan, head of TV operations; B. Thubei, production mgr.

Hours of operation: 17:30-23:00, daily.

Rates (peak): Spot 60 sec., 500; 30 sec., 350; 15 sec., 270; 10 sec., 190. Program hour, 1250; 15 min., 500 (Kenya Shillings).

Transmitters: 5.

Note: Recent information not available.

Korea

(625-line standards, System M)
Color: NTSC System

Sets in use: 3,791,207 black & white; 3,421,094 color

KBS-TV, HLCCK, Korean Broadcasting System (Public corp.), 18 Yoido-dong, Youngdungpo-gu, Seoul 150, Korea. Tel. 7803-502. Telex: KBSKB K24599. Cable: KBS SEOUL. Ch. 7, ERP 457.1 kw, Ch. 9, ERP 111.2 kw. 21 regional stations. TV tape recording facilities. Started Dec. 1961.

Personnel: Won-Hong Lee, president; Soon-Il Chung, Hyuck-Ki Yoon, Young-Ho Sohn, Kwang-Shik Kim, Jong-Ho Cha, Yong-Shik Kang, director generals; Myung-Keun Chang, manager, international relations & ABU/EBU liaison officer.

Peak 30 sec. rate: Approx. 5,000 (U.S. dollars).

Networks: 3; one educational, 2 commercial.

Transmitters: 64.

Low power repeaters: 269.

Satellite earth station: Transmit/receive in operation.

MBC-TV, HMKV, Munhwa Broadcasting Corp. (Commercial), #22, Jung-Dong, Jung-Gu, Seoul 100, Korea. Tel. 74-2601. TV tape recording facilities. Started Aug. 1969.

Hours of operation: 5:55-10 a.m. & 5:30 p.m.-midnight, Mon.-Fri.; 5:55-10 a.m. & 1 p.m.-midnight, Sat.; 5:55 a.m.-midnight, Sun.

Rates (peak): Spot 30 sec., 3,603,000 (Korean Won).

Personnel: Woong-Hee Lee, president; Hyo-Sup Kwon, executive managing director; Sang-Sul Lee, auditor; Byung-Joo Kim, managing director, administration; Nak-Yong Lee, managing director, news; Yong-Kie Ming, managing director, production; Tae-Soo Kwon, managing director, engineering; Khee-Chu Kim, managing director pro baseball; Youn-Ik Rhee, director of public relations, research div. & ABU liaison officer.

Transmitters: 12.

Low power repeaters: 8.

People's Democratic Republic of Korea (North Korea)

(625-line standards, System D)

PYONGYANG—Govt. operates 2 experimental stations.

Note: No additional information available.

Kuwait

(625-line standards, System B)
Color: PAL System
Sets in use: 450,000 color

Kuwait Television (Govt., commercial), Ministry of Information, P.O. Box 621, Safat, State of Kuwait. Tel. 415300-415350. Cable: ALIRSHAD. Ch. 5, Multa, ERP 100 kw; Ch. 6, Rawdatain, 200 kw; Ch. 8 & 10, Failaka, 670 kw; Ch. 24 & 37, 12 kw (experimental); Ch. 61, Failaka, 1.4 kw (experimental). TV tape recording facilities. Began color telecasting March 1973.

Personnel: Sabah Al-Ahmed Al-Jaber Al-Sabah, deputy prime minister, minister of foreign affairs & minister of information; Naser Mohammed Al-Ahmed Al-Jaber Al-Sabah, under secretary of the ministry of information.

Rates: Peak two min. rate: 864; peak 30 sec. rate: 270 (Dinars).

International TV Directory

Hours of operation: 63 hours per week; 4 extra hrs. per day from June to mid-Sept.

Programs: 2.

Transmitters: 6.

Repeater: 1.

Satellite: Transmit/receive in operation.

Lebanon

(625-line standards, System B)
Color: SECAM System

Sets in use: 150,000 black & white; 450,000 color

Radiodiffusion Libanaise, Ministere de l'Information, Beirut, Lebanon. Tel. 346880. Telex: 20786. Cable: Radioliban.

Personnel: Kazem Hage-Ali, director of broadcasting; Louis Rizk, chief, technical department; Nizar Mikati, chief, programs department; Antoine Aoun, chief, cabinet; Faouzi Fehmy, chief, public relations section.

Tele-Liban S.A.L., BP 11, Beirut 5054, Lebanon. Tel. 450 100. Telex: 20923. Cable: Teleliban Beyrouth. TV tape recording facilities.

Personnel: Moussa Kanaan, president & director general; Mohamed Karim, assistant director general for technical affairs; Antoine Remy, program & production director; Sami Kraichati, financial director.

Rates: Peak hour, \$15,000; peak 30 sec., \$1,200 (U.S. dollars). Ramiz Rizk, president; Claude Sawaya, general manager; Sami Abu Izzeddin, station manager; Albert Kilo, program & production manager; Adnan Choucair, manager of international sales; Elias Abou Karam, chief engineer; Jean Khoury, head of news; Salim Tabet, financial controller.

Networks: 3.

Transmitters: 10.

Low power repeaters: 5.

Liberia

(625-line standards, System B)
Color: PAL System

Sets in use: 25,000 black & white; 10,000 color

MONROVIA—The Liberian Broadcasting System (Govt., commercial), P.O. Box 594, Monrovia, Liberia. Tel. 271250. Ch. E-6 (V-182.25, A-187.75). Transmitter 1 kw, ERP 5.75 kw. Started Jan. 1964. TV tape recording facilities.

Personnel: Dr. Peter L. Naigow, director general; J. Eustace Smith, deputy director general, broadcasting; Wessa Dennis, deputy director general, administration; Margaret Williams, director of personnel & administration; Sam Bonah, asst. director general, television; Dr. Jerome Z. Boikai, asst. director general, development, planning & research; Joseph Davies, comptroller; Olivia Shannon, asst. director general, radio; Florida Traub, director, rural communications network; Victoria Refell, deputy dir. of broadcasting; Bolling Doekieh, director, television production & program.

Hours of operation: 18:15-23:00, Mon.-Fri.; 16:15-23:00, Sat.; 14:15-22:30, Sun.

Peak hourly rate: 254; peak 30 sec. rate: 44 (U.S. dollars).

Represented in U.S. by Intercontinental Services Ltd., 183 Madison Ave., New York, NY 10016. Tel. 212-679-3910.

Represented in United Kingdom by Pearl & Dean International Ad. Ltd., 27 St. John Square, London EC1 M4BA. Tel. 01253-8197. Telex: 264123. Cable: INTERADS London.

Low power repeaters: 3.

Libyan Arab Republic

(625-line standards, System B)
Color: SECAM System
Sets in use: 235,000

People's Revolutionary Broadcasting Corp. Television (Govt., non-commercial), P. O. Box 333, Tripoli. Tel. 32451.

Personnel: Rajab El Saliheen Ahmed, vice director general; Muhamed Mustafa Ibrahim, director of administration; Abdulla El Miquiri, director of public relations; Amer Oun, director of planning; Amar El Mahjoob, director of technical dept.; Ibrahim Sakah, director of program dept.; Soliman El Azabi, director of news dept.; Mustafa Hudidan, director of finance dept.

Transmitters: 10.

Luxembourg

(625-line standards, Systems C, G & L)
Color: SECAM & PAL Systems
Sets in use: 90,000

Note: (Additional sets in neighboring Belgium, France & Germany receive RTL programs.)

LUXEMBOURG (Dudelange)—RTL, Radio-Tele-Luxembourg (Commercial), Villa Louvigny, Luxembourg. Tel. 4766-1. Ch. 7, 100 kw; Ch. 21, 1000 kw Ch. 27, 1000 kw. TV tape recording facilities. Started Jan. 1955.

Personnel: Mathias Felten, chairman, Administrative Council; Gust Graas, director general; Jules Felten, director; Jacques Neuen, secretary general; Jacques Navadic & Jean Stock, directors of TV programs; Leon Maack, technical director; Paul Faber, chief engineer; Jos Pauly, head of exploitation; Paul Ulveling, director of administration (TV); Nic Weber, director, international relations; ; Michele Navadic, film buyer; Gerard Le Febvre, sales manager.

Hours of operation: Mon.-Tues. & Thurs.-Fri., 12:13:30 p.m. & 5:30-11 p.m.; Wed. & Sat.: 12:13:30 p.m. & 5-11 p.m.; Sun., 12:00-2:30 p.m. & 5-11 p.m.; Mon.-Sat., 12:30-1:30 p.m.

Rates (peak): Min., 11,400; 15 sec., 4,650 (French Francs).

U.S. Representative: RKO General Broadcasting, 1440 Broadway, New York, NY 10018.

Transmitters: 3.

Cable Systems: 150 in operation, serving approximately 50,000 subscribers.

Macau

Sets in use: 20,000 black & white; 70,000 color

Teledifusao de Macau, Ghia.

Transmitter: 1.

Low power repeaters: 3.

Satellite earth station: In operation.

Rates: Peak 30 sec., 1,950.00 (Patacas).

Madeira Islands

(See Portugal)

Democratic Republic of Madagascar

(625-line standards, System K)
Color: SECAM System

Sets in use: 40,000 black & white; 10,000 color

RTM, Radio Television Malagasy (Govt., non-commercial), BP 442, Tananarive, Madagascar. Tel. 223 81, 217 45.

Personnel: Simon Andriamialison, director; Joachim Andrianarisoa, deputy; Louis Rasamoelina, news manager; Jean Paul Razafimanantsoa, public relations manager; Hanta Rabesandratana, program manager; Niry Rakotontramala, production manager; Dieudonne Ramanamirija, chief engineer.

Transmitters: 2.

Low power repeaters: 3.

Malaysia

(625-line standards, System B)
Color: PAL System
Sets in use: 1,389,952 color

Television Malaysia, Dept. of Broadcasting, Govt. of Malaysia (Govt., commercial), Angkasapuri, Kuala Lumpur 22-10, Malaysia. Tel. Kuala Lumpur (03) 445333. Telex: MA 30283 (radio); MA 31383 (TV). Programs are transmitted in four languages: Bahasa Malaysia, English, Mandarin and Tamil.

Personnel: Abdullah Mohamad, director general; Zain Mahmood, deputy director general, programming; Mohd Subhi Mohd Sayuti, deputy director general, engineering; Tuan Haji Mokhtar Daud, director of programs; M. Salleh Pateh Akhir, director of news; Tuan Haji Madzhi Johari, controller, radio; Ahmad M. Noor, controller, TV; Ismail M. Jah, head of secretariat RTM & ABU liaison officer; Zainal Abu, director of training; Tamimuddin Karim, director, Sabah; Jaafar Kamin, director, Sarawak.

Hours of operation: Network 1—Mon.-Wed., 17:00-24:00; Thurs.-Sun., 15:00-24:00. Network 2—Mon.-Fri., 17:00-24:00; Sat.-Sun., 15:00-24:00. Network 3—Daily, 19:00-20:00.

Rates: Peak 60 sec., 19,100; 40 sec., 12,730; 30 sec., 8680; 20 sec., 5780 (Malaysian Ringgit).

Transmitters: 54.

Low power repeaters: 6.

Satellite earth station: Transmit/receive in operation.

Maldives

(625-line standards, System B)
Color: PAL System

Sets in use: 1,266 black & white; 1,396 color

MALE—TV Maldives (Govt., commercial), Male. Ch. E-7. Transmitter 1 kw, ERP 11.75 kw.

Personnel: Hussein Shihab, deputy director; Easa Ibrahim, maintenance engineer.

Rates: Peak one hour: 600; peak 30 sec., 55 (Rufiyas).

Transmitters: 2.

Satellite earth station: One in operation.

Malta

(625-line standards, System B)
Color: PAL System

Sets in use: 72,446 black & white; 31,918 color

WARDAMANGA—TVM, Television Malta (Semi-Govt., commercial), Xandir Malta, Broadcasting House, P.O. Box 82, Gwardamanga, Malta. Tel. 25051. Cable: Xandir. Telex: MW 1443. Ch. E-10 (V-210.25, A-215.75). Transmitter 1.5 kw, ERP 8 kw. TV tape recording facilities. Started Sept. 1962.

Hours of operation: Daily, 18:00-23:30; Sat.-Sun., 14:00-23:30.

Personnel: Anthony Pellegrini, head of Xandir Malta; Charles Abela Mizzi, deputy head of Xandir Malta; Norman Hamilton, head of TV programs; Paul Abela, chief engineer; John Saliba, head of air-time sales; Charles Flores, head of news division.

Represented in U.S. by Intercontinental Services Ltd.

Rates: 60 sec., 142; 45 sec., 123; 30 sec., 106; 15 sec., 81 (Maltese Liras).

Martinique

(625-line standards, System K)
Color: SECAM System

Sets in use: See RFO, France

FORT DE FRANCE—RFO, La Clairiere, P.O. Box 662, 97262 Fort-de-France, Martinique, French West Indies. Tel. 71.16.60. Ch. 4. Transmitter 1 kw.

Personnel: Marcel Beaudza, manager.

Low power repeaters: 8.

Mauritius

(625-line standards, System B)
Color: SECAM System

Sets in use: 75,000 black & white; 45,000 color

CUREPIPE—MBC TV, Mauritius Broadcasting Corp. (Commercial), Broadcasting House, Louis Pasteur St., Forest-Side, Mauritius. Tel. 6-5001-4. Ch. E-4. Transmitter 5 kw, ERP 15 kw. Started Feb. 1965. Low-power repeaters on Ch. E-7, E-9, E-12.

Hours of operation: Daily, 16:00-23:00.

Personnel: Basdeo Ramudhin, director general; Anil Suraj Bali, deputy director general; Manda Boolell, general program organizer; Purmanand Ramlackhan, Indian program organizer; Herbert St. Lambert, chief engineer; Trilock Dwarka, head of news; Bijaye Coomar Madhou, head of current affairs & documentaries; Abdool Baki Ahmadi, educational program organizer; Bapnaya Mullah, secretary; Yan Jankoo, public relations officer; Guy Dupucu, literary, artistic & musical organizer.

Rates: Peak hourly rate: 48,000; peak 30 sec., 530 (Mauritian Rupees).

Transmitter: 1.

Low power repeaters: 3.

Mexico

(525-line standards, System M)
Color: NTSC System

Sets in use: 6,000,000 black & white; 2,500,000 color
All stations commercial except where noted

Note: Stations listed originate programming; all others are repeaters.

Cable systems: 74 in operation serving approximately 48,000 subscribers.

CHIHUAHUA, Chihuahua—XHIT-TV, Corporacion Mexicana de Radio y Television S.A. de C.V., Periferico Sur No. 4121, Col. Fuentes del Pedregal, Mexico 12, D.F. Tel. 568-1313. Ch. 4. ERP 22.65 kw. Started Oct. 7, 1968.

Rates: Peak one hour, 4,320,000; peak 60 sec., 360,000; peak 30 sec., 180,000 (Mexican Pesos).

Transmitters: 44.

Repeaters: 44.

CULIACAN, Sinaloa—XHQT-TV, TV de Culiacan S.A., Loma El Mirador, Frac. Lomas de Culiacan, Culiacan. Ch. 3. ERP 29.7 kw. Started Sept. 11, 1964.

Personnel: Francisco Madero H., director general; Carlo H. Gama D., gen. mgr.; Carlos Corrales L., sales mgr.

Hours of operation: 17:00-23:00.

DURANGO, Durango—XHND-TV, Ch. 12. ERP 1 kw.

ENSENADA, Baja California—XHS-TV, Antonio Suarez Reyes, Av. Punta Banda y Eugenia, Fraccionamiento Chapultepec, Ensenada. Ch. 23. ERP 226 watts. Started Dec. 2, 1963.

GUADALAJARA, Jalisco—XEHN-TV, Television Tapatia S.A. de C.V., Circunvalacion & Belisario Dominguez, Av. Alemania 1469, Guadalajara. Ch. 6. ERP 73 kw. Started Aug. 23, 1960.

GUADALAJARA, Jalisco—XHGT-TV, Televisora de Occidente S.A. Ch. 4. ERP 100 kw. Started Aug. 18, 1961.

HERMOSILLO, Sonora—XHUS-TV, Universidad de Sonora (Non-commercial, cultural). Ch. 8. ERP 1 kw.

HILDALGO DEL PARRAL, Chihuahua—XMHM-TV, Ch. 12. ERP 1 kw.

JUAREZ, Chihuahua—XEJ-TV, Television de la Frontera S.A., Vicente Guerrero 704, Ciudad Juarez. Ch. 5. ERP 9.95 kw. Started May 3, 1954.

LA PAZ, Baja California—XHK-TV, Television La Paz S.A., Apdo. Postal 222. Ch. 10. ERP 8.2 kw. Started May 30, 1968.

LEON, Guanajuato—XHL-TV, Televisora de Leon Guanajuato S.A. Ch. 10. Transmitter 25 kw, ERP 150 kw. Started March 26, 1968. Repeats XEW-TV. Originates local programming.

LOS MOCHIS, Sinaloa—XHCG-TV, Jose Manuel Acosta Castaneda, Blvd. Rosales 201 Nte. Ch. 12. Transmitter 50 watts, ERP 2 kw.

MAZATLAN, Sinaloa—XHMZ-TV, Televisora del Pacifico S.A. Ch. 7. Transmitter 5 kw, ERP 63 kw. Started July 1969. Repeats XHGC-TV. Originates local programming.

MERIDA, Yucatan—XHY-TV, Televisora de Yucatan S.A., Calle 60 No. 385, Merida. Ch. 3. ERP 38 kw. Started Jan. 29, 1963.

MERIDA, Yucatan—XHST-TV, Sistema Teleyucatan S.A., Paseo de la Reforma No. 45, Piso 16, Mexico, D.F. Ch. 13. ERP 42.5 kw.

MEXICALI, Baja California—XHBC-TV, Televisora de Mexicali S.A., Apdo. Postal 1356, Mexicali. Ch. 3. Transmitter 25 kw, ERP 84 kw. Started April 11, 1959.

MEXICO CITY, Distrito Federal—XEIPN-TV, Instituto Politecnico Nacional, Carpio 475 Col. de Santo Tomas, Mexico 17, D.F. (Govt., cultural, non-commercial). Ch. 11. ERP 300 kw.

Repeaters: 88.

Televisa S.A. operates XEW-TV, XHGC-TV, XHTV & XHTM-TV, Mexico City.

Personnel: Romulo O'Farrill Jr., chairman of the board; Emilio Azcarraga Milmo, president; Miguel Aleman Velasco, executive vice president; Alejandro Sada, group vice president; Jorge Kanahuati, vice president; Alejandro Quintero, vice president in charge of planning & development; Guillermo Canedo, vice president in charge of international affairs; Fernando Diez Barroso, vice president, operations & film buyer; Mario de la Piedra, production director; Othon Velez, vice president, sales; Jesus Lozano, administrative vice president; Aurelio Perez, news department vice president; Emilio Diez Barroso, sports department director.

MEXICO CITY, Distrito Federal—XEW-TV, Televimex S.A., Av. Chapultepec 18, Mexico 7, D.F. Tel. 585-33-33. Ch. 2. Transmitter 30 kw, ERP 100 kw. TV tape recording facilities. Started Oct. 1951.

Repeaters: 157.

MEXICO CITY, Distrito Federal—XHDF-TV, Corporacion Mexicana de Radio y Television S.A. de C.V., Periferico Sur No. 4121, Col. Fuentes del Pedregal, Mexico 12, D.F. Tel. 568-1313. Ch. 13. Transmitter 50 kw, ERP 312 kw. TV tape recording facilities. Started Oct. 12, 1968.

Personnel: Raul Martinez-Ostos, general director; Jesus Tapia, production & programming director; Victor Fernandez, technical & operative director; Gabriel Hernandez, management & finances director; Arturo Villanueva, commercial director; Moises Lozano, news director; Gabriela Garcia, production deputy director; Manuel Morales de la Parra, programming deputy director; Ernesto Sarenana, broadcast & maintenance deputy director; Joaquin Avila, technical operations deputy director; Bernardo Stril, international relations deputy director.

Rates: Peak one hour, 4,320,000; peak 60 sec., 360,000; peak 30 sec., 180,000 (Mexican Pesos).

Transmitters: 44.

International TV Directory

Repeaters: 44.

MEXICO CITY, Distrito Federal—XHGC-TV, Television Gonzalez Camarena S.A., Av. Chapultepec 18, Mexico 7, D.F. Ch. 5. Transmitter 30 kw, ERP 100 kw. Started Aug. 1952.

Operated by Televisa S.A.

Repeaters: 31.

MEXICO CITY, Distrito Federal—XHTV, Television de Mexico S.A., Av. Chapultepec 18, Mexico 7, D.F. Ch. 4. Transmitter 30 kw, ERP 100 kw. Started Sept. 1, 1950.

Operated by Televisa S.A.

Repeaters: 3.

MEXICO CITY, Distrito Federal—XHTM-TV, Fomento de Television Nacional S.A. de C.V., Av. Chapultepec 18, Mexico 7, D.F. Ch. 8. Transmitter 30 kw, ERP 300 kw. Started Nov. 1968.

Operated by Televisa S.A.

Repeaters: 2.

MONTERREY, Nuevo Leon—XEFB-TV, Cadena Televisora del Norte S.A., Espinoza Plz. 780, Monterrey. Ch. 3. ERP 100 kw. Started Oct. 9, 1963.

MONTERREY, Nuevo Leon—XHAW-TV, Jesus D. Gonzalez, Paricutin Sur 316, Monterrey. Ch. 12. Transmitter 10 kw, ERP 100 kw. Started Oct. 31, 1964.

NUEVO LAREDO, Tamaulipas—XEFE-TV, Rafael Tijerina Carranza, Aldama 2611, Apdo. 4157, Nuevo Laredo. Ch. 2. ERP 21 kw.

OBREGON, Sonora—XHI-TV, Televisora del Yaqui S.A., Dr. Norman & E. Borleaug Sur, Cerro Yucuribampo, Ciudad Obregon. Ch. 2. ERP 73 kw. Started Aug. 26, 1965.

PIEDRAS NEGRAS, Coahuila—XHPN-TV, Ch. 3. ERP 6 kw.

TAMPICO, Tamaulipas—XHGO-TV, Televisora del Golfo S.A., Bolivar 104, Col. Cambell, Tampico, Tamps. Ch. 7. ERP 57 kw.

TAMPICO, Tamaulipas—XHFW-TV, Flores y Flores Enc. Ch. 9. Started March 1971. Repeats XHGC-TV. Originates local programming.

TENOSIQUE, Tabasco—Ch. 12.

TIJUANA, Baja California—XETV, Radio Television S.A., Apdo. Postal 121, Tijuana. Ch. 6. ERP 100 kw. Started Feb. 1953.

TIJUANA, Baja California—XEWTV, Televisora de Calimex S.A., Apdo. Postal 12, Tijuana. Ch. 12. Transmitter 10 kw, ERP 30 kw. Started July 1960.

TINAJAS-PARRAL, Chihuahua—XHJMA-TV, Jose Manuel Acosta Castaneda, Mazatlan 31, Mexico, D.F. Ch. 3. Transmitter 1 kw, ERP 2 kw. Started Jan. 17, 1968.

TORREON, Coahuila—XELN-TV, Televisora de la Laguna S.A. Ch. 4. Transmitter 1 kw, ERP 4 kw. Started Dec. 1958. Repeats XHGC-TV. Originates local programming.

TORREON, Coahuila—XHIA-TV, Jose Manuel Acosta Castaneda, Corona 330. Ch. 2. Transmitter 5 kw, ERP 13.5 kw. Started Dec. 21, 1966.

Monaco

(625-line standards, Systems E & G)
Color: SECAM & PAL Systems
Sets in use: 17,200 color

MONTE CARLO—TMC, Tele Monte-Carlo (Commercial), 16 Boulevard Princess Charlotte, Monte Carlo. Tel. 50.59.40. TV tape recording facilities. Started Nov. 1954.

Personnel: Jean-Louis Medecin, acting president; Gerard Eymery, director general; Christian Micheo, technical director; Michel Lacroix, program director.

Networks: 1 French; 2 Italian.

Transmitters: One VHF, E/SECAM; 2 UHF L/SECAM; 2 UHF G/PAL.

Mongolia

(625-line standards, System D)
Sets in use: 2,000

ULAN BATOR—Government. **Note:** No additional information available.

Morocco

(625-line standards, System B)
Color: SECAM System
Sets in use: 661,000 black & white; 26,700 color

Radiodiffusion Television Marocaine, R.T.M. (Govt., commercial), 1 rue El Brihi, Rabat, Morocco. Tel. 64871, 64092, 64443, 64274. Telex: (048) 31010, 31984, 31687. Cable: Rtm Rabat.

1418

Personnel: Bennacer Drissi Qeytoni, director general; Mohamed Bended-douche, director, radio; M'Hamed Jamal Eddine Tanane, technical director; Ahmed Rayane, foreign relations; Mehdi Bouzekri, chief, administrative & financial affairs; Tahar Bellarbi, chief, tv editing; Maria Amar, chief, Arabic radio; Mohamed Khiyat, chief, French radio.

Transmitters: 19.

Low power repeaters: 22.

Mozambique

(625-line standards, System G)
Color: PAL System

Sets in use: 1,000 black & white; 4,000 color

Televisao Experimental (Govt., non-commercial), C.P. 2675, Avenida Julius Nyerere 930, Maputo, Mozambique. Tel. 744788. Ch. 33. Transmitter 1 kw. Tape recording facilities. Started Feb. 3, 1981.

Personnel: Antonio Eduardo Lima Schwalbach, director general.

Hours of operation: 18:30-22:00, Sun.

Netherlands

(625-line standards, Systems B & G)
Color: PAL System

Sets in use: 2,073,000 black & white; 4,116,000 color

Nederlandse Omroep Stichting (Govt.-private), P.O. Box 10, Hilversum, Netherlands. Tel. 779111. Telex: 43189. Cable: NOS. Tape recording facilities. Hours of operation: Daily, 16.00-23.30 average First Program; 18.45-23.25 average Second Program; educational television, 7.65 hrs. weekly. Began color telecasting Oct. 1967.

Advertising sold by Stichting Ether Reclame—STER.

Rates: First Program, sec., 492 (at about 21:30); 208 (at about 23:00). Second Program, sec., 492 (at about 20:00); 180 (at about 23:00) (Guilders).

Personnel (Executive Board): Erik Jurgens, chairman; M. Dijkstra, vice chairman; T. Nieuwenhuysen, member in charge of radio programs; Dr. C. G. G. Spaan, member in charge of television programs; Dr. M. Dijkstra, member in charge of regional affairs; H. van Wijk, member in charge of personnel/facility affairs; P. Beugels, member in charge of cultural & educational affairs; P. M. Hendriksen, general secretary; F. M. van Geest, deputy general secretary; P. W. van Willigen, general advisor to the Board; Dr. H. Aberson, finance; W. F. van den Berg, international relations; Dr. B. Geersing, director, legal department; S. J. Noteboom, technical advisor; R. Karssemeijer, radio program exchange; P. A. Seggers-de Jong, Eurovision & TV program exchange; Dr. H. de Bock, audience research department; C. Cabout, managing director, radio programs; C. H. Enkelaar, managing director, television programs.

Programs: 2.

Transmitters: 14.

Low power repeaters: 15.

Cable Systems: 1,150 operating systems; 2,700,000 subscribers.

Master Antenna Systems: 5,000 operating systems; 550,000 subscribers.

Netherlands Antilles

(525-line standards, System M)
Color: NTSC System

Sets in use: 10,000 black & white; 40,000 color

Antilliaanse Televisie Maatschappij N.V. (Govt., commercial), P.O. Box 415, Curacao, Netherlands Antilles.

WILLEMSTAD, Curacao—PJC-TV, TeleCuracao, Box 415, Curacao, N.A. Tel. 611288. Telex: 3332 TELEEC-NA. Ch. 8 (V-181.25, A-185.75). ERP 15 kw. Started Aug. 1, 1960. Increased power Jan. 1, 1973. Second channel, ERP 1 kw. Started Feb. 1982.

Personnel: Norbert Hendrikse, general manager; Yvonne Boekhouder, sales manager; Hubert van der Biest, program manager & film buyer; Jaime Rofina, asst. general manager; Anthony de la Paz, chief engineer.

Hours of operation: 16:00-23:45, daily.

Rates: Prime time, spot 60 sec., 257.00; 45 sec., 218.00; 30 sec., 204.00; 15 sec., 135.00. Non prime time, spot 60 sec., 160.00; 45 sec., 128.00; 30 sec., 117.00; 15 sec., 80.00. Program hour, 1,512.00; 30 min., 784.00; 15 min., 550.00 (NA Florins).

Transmitters: 2.

ORANJESTAD, Aruba—PJA-TV, TeleAruba, Box 392, Oranjestad, Aruba, N.A. Tel. 47302. Ch. 13. Transmitter 500 watts, ERP 3 kw. Started Sept. 29, 1963. Second channel, ERP 1 kw. Started July 1983.

Personnel: Myra Maduro, general manager; Sidney L. Salas, station manager; Gerda M. Salas, sales manager; Demetrio Maduro, program manager; Miguel Roga, chief engineer.

Hours of operation: 17:00-23:00, Mon.-Fri.; 16:00-23:00, Sat.; 15:00-23:00, Sun.

Rates (1981 peak): Spot 60 sec., 116.00; 30 sec., 84.00; 10 sec., 60.00. Program hour, 720.00; 30 min., 360.00; 15 min., 240.00 (NA Florins).

Low power repeaters: 2.

New Caledonia

(625-line standards, System K)
Color: SECAM System

Sets in use: See RFO, France

NOUMEA—RFO, P.O. Box 327-3, Noumea. Tel. 274327. Ch. 6. Transmitter 50 watts. Started Oct. 1965.

Personnel: Fred Jouhaud, manager.

Low power repeaters: 22.

New Zealand

(625-line standards, System B)
Color: PAL System

Sets in use: 103,148 black & white; 844,018 color

The Broadcasting Corporation of New Zealand (BCNZ), P.O. Box 98, Wellington, New Zealand.

Personnel: Ian Cross, chairman; Ian McLean, secretary of the Corporation.

The Corporation operates two television networks—Television-1, originated from Avalon television complex in Lower Hutt (near Wellington) & Television-2, originated from Auckland studio. Both networks are operated by Television New Zealand, P.O. Box 3819, Auckland. Tel. 770630 or 398796.

Hours of operation: TV1, 88 hours weekly; TV2, 71 hours weekly. Five days are commercial. Sundays are non-commercial on each network. Fridays are non-commercial on TV1, and Saturdays are non-commercial on TV2.

Rates: Peak 30 sec., \$3,600.

Personnel: A. Martin, director general; P. Sandlant, controller of engineering.

Networks: 2.

Transmitters: 40.

Low power repeaters: 543.

Nicaragua

(625-line standards, System M)
Color: NTSC System

Sets in use: 150,000 black & white; 20,000 color

Sistema Sandinista de Television (Govt., commercial), Managua D.N., Nicaragua. Tel. 26651. TV tape recording facilities.

Personnel: Ivan Garcia, director general.

MANAGUA—YNSA-TV, Ch. 6. Transmitter 25 kw, ERP 150 kw. Started Dec. 1961.

Hours of operation: 4:00-11:00 p.m., Mon.-Fri.; 9:00 a.m.-11:00 p.m., Sun.

Peak rates: Spot 60 sec., 850; 30 sec., 582; 20 sec., 432; 10 sec., 353 (Cordobas).

MANAGUA—Ch. 2 (Commercial). Transmitter 20 kw, ERP 100 kw. Started Nov. 1968.

Hours of operation: 5:00-11:00 p.m., Mon.-Fri.; noon-11:00, Sun.

Peak rates: Spot 60 sec., 772; 30 sec., 528; 20 sec., 394; 10 sec., 319 (Cordobas).

Low power repeaters: 5.

Niger

(625-line standards, System K)
Color: SECAM System

Sets in use: 9,800

Office de Radiodiffusion et Television du Niger (ORTN) (Govt., educational), B.P. 361, Niamey. Tel. 72 31 53. Telex: 5229.

Tele Sahel (Television Nationale), B.P. 309, Niamey. Tel. 72 31 53.

Personnel: Diallo Moctar, director general; Zouidi Issouf, technical director; Naman Mamadou, television director; Khamed Abdoulaye, radio director.

Hours of operation: 7:30-12:30 & 15:30-18:30.

Transmitters: 13.

1985 Edition

Low power repeaters: 12.

Nigeria

(625-line standards, System B)
Color: PAL System

Sets in use: 450,000 black & white; 50,000 color

Nigerian Television Authority (NTA) (Govt., commercial), Television House, Ahmadu Bells Way, Victoria Island, Private Mail Bag 12036, Lagos, Nigeria. Tel. 01-614900, 01-614949.

Personnel: Vincent Maduka, director general. Managing directors: Godwin Ugwu, Ibadan; Shyngle Wigwe, Benin; Segun Olusola, Enugu; Adamu Augie, Kaduna; Kere Ahmed, Maiduguri; Mohammed Ibrahim, Sokoto; Abdurrahman Micika, National TV Production Center, Lagos.

Rates: Peak hour, 6,825; 30 sec., 2,100 (Naira).

Transmitters: 24.

Northern Mariana Islands

(625-line standards, System M)
Sets in use: 3,800

SAIPAN—WSZE-TV, Micronesian Broadcasting Corp. (Commercial), P. O. Box 914, Saipan, Mariana Islands. P. O. Box 4246, Burlingame, Cal. 94010. Tel. 415-348-5713. Ch. 10. ERP 1.5 kw. Started Oct. 1969. One low power repeater.

Represented by: Intercontinental Services Ltd., 20 East 46th St., New York, NY 10017.

Personnel: H. Scott Killgore, pres.

Rates: Spot 60 sec., 11.66; 30 sec., 6.85; 15 sec., 5.85. Program hour, 82.80; 30 min., 49.95; 15 min., 32.75; 10 min., 29.30; 5 min., 24.70 (U.S. dollars).

Norway

(625-line standards, System B)
Color: PAL System

Sets in use: 206,156 black & white; 1,100,424 color

Norsk Rikskringkasting—NRK (Govt., non-commercial), Bjornstjerne Bjornsons Plass 1, Oslo 3, Norway. Tel. 45 98 60. Telex: International Relations—76820 nruti n. Eurovision Office—71794 tvp n. Began operation Aug. 1960. All transmitters carry same program. Main studios in Oslo & regional studios in Bergen, Stavanger, Tromso & Trondheim have tape recording facilities.

Hours of operation: Approximately 16:55-21:30/21:45 (GMT).

Personnel: Bjartmar Gjerde, director-general of radio & television; Oddvar Svanevik, director of finance & administration; Kjell Loevaas, director of engineering; Otto Nes, director of programs. Heads of departments: Kristian Ogrim, program planning, Eurovision, sales; Jarle Hoysaeter, sports & outside broadcasts; Oddvar Foss, cultural programs & current affairs; Ada Haug, children's & youth programs; Magne Bleness, drama & music; Rigmor Hansson Rodin, films; Andor Birkeland, international relations.

U.S. Representatives: Oddvar Stenstrom & Anton Blom, National Press Bldg., Room 1233, Washington, DC 20045. Tel. 202-662-7275.

Program: One.

Transmitters: 44.

Low power repeaters: 1648.

Oman

(625-line standards, Systems B & C)
Color: PAL System

Sets in use: 40,000 color

Directorate General TV and Radio, Ministry of Information, P.O. Box 600, Muscat, Sultanate of Oman (Govt., non-commercial). Tel. 603222. Telex: 5454 OMAN TV ON. TV tape recording facilities.

Personnel: Hilal Mohamad Al Amery, director general of television; Hamal Al Kindy, technical adviser, ministry of information.

Hours of operation: Daily, 15:00-24:00, approximately.

Transmitters: 5.

Repeaters: 19.

Satellite Earth Station: One in operation.

International TV Directory

Pakistan

(625-line standards, System B)
Color: PAL System
Sets in use: 873,657

Pakistan Television Corp. Ltd. (Public limited co., commercial), Constitution Ave., Box 1221, Islamabad, Pakistan. Tel. 28650-59. Telex: RP-5833.

Personnel: Zia Nisar Ahmad, managing director; Fazal Kamal, dir., program administration; Nazir Ahmad Warraich, dir., engineering; Mutee-ur-Rehman Mirza, finance dir.; A. Nasir Siddiqui, dir., administration & personnel; Musleh-ud-Din, dir., news; Anwar Hussain, dir., current affairs; Burhan-ud-Din, gen. mgr., Karachi; Zaman Ali Khan, gen. mgr., Rawalpindi; Mohammad Nisar Hussain, gen. mgr., Lahore; Amir Imam, gen. mgr., Peshawar; Abdul Karim Baloch, gen. mgr., Quetta.

Hours of operation: Approx. 17:30-23:30, Sat.-Thurs.; 16:30-23:30, Fri.

National Network Rates (1983): Spot 7 sec., 2,515; 15 sec., 4,850; 30 sec., 8,630; 60 sec., 12,950. Program hour, 88,925; 30 min., 64,680; 15 min., 36,380; 5 min., 13,465 (Pakistani Rupees).

Programs: One.

Transmitters: 5.

Low power repeaters: 13.

Panama

(525-line standards, System M)
Color: NTSC System
Sets in use: 176,290

PANAMA—RPC-TV, Corporación Panamena de Radiodifusión (Commercial), P.O. Box 1795, Panama, R.P. Tel. 25-0160. Ch. 4. Transmitter 25 kw, ERP 250 kw. TV tape recording facilities. Started Sept. 1959.

Hours of operation: 8:30 a.m.-1 a.m., daily.

Personnel: Fernando Eleta A., president; Jaime de la Guardia Jr., general manager & film buyer; Jorge Diez, sales & program manager; Lloyd O'Meally, chief engineer; Manuel Torres, news director.

Rates: Peak 30 sec., \$290; Class AA, 30 sec., \$150; Mon.-Sat., \$187.50, Sun.

Network: One.

Transmitter: One.

Repeaters: 9.

PANAMA—TV-2, Televisora Nacional S.A. (Commercial), P.O. Box 6-3092 (El Dorado), Apt. 8371, Panama, R.P. Tel. 60-2222. Telex: 368-2625 (from US), 379-2625 (from elsewhere). Cable: TENASA. Ch. 2. Transmitter 25 kw, ERP 500 kw. Originates programs and has TV tape recording facilities. Started April 1962.

Hours of operation: 11:00 a.m.-12:00 midnight (EST).

Rates: Peak one hour, 3,800; peak 30 sec., 190 (U.S. dollars).

Personnel: Olmedo D. Miranda Jr., general manager; Felix Camargo O., comptroller; Gilberto M. Quezada T., accounts payable; Ana Maria Sanchiz, programming & production manager; Johnny Anglin, traffic manager.

Networks: 4.

Repeaters: 4.

Cable systems: 6 serving 6,000 subscribers.

PANAMA—Televisión Educativa Canal Once TV 11 (Educational), P.O. Box Estafeta Universitaria, Universidad de Panama, Panama. Tel. 23-61-46/23-92-83/23-63-47/23-65-06. Ch. 11. Transmitter 5 kw, ERP 90 kw. TV tape recording facilities. Started Jan. 22, 1978.

Hours of operation: Mon.-Fri., 5 p.m.-10 p.m.

Personnel: Itzel V. de Cortes, director general; Julio Barba, sub-director general; José Luis Lasso de la Vega, chief engineer assistant; Evidelia Melendez, programming assistant; Manuel Reyes Nunez, chief of operation; Vilma Barba de Garcia, chief producer; Argelis M. de Jurado, administrator; Rosalina Pinzon, chief assistant of news department.

Networks: 4.

Transmitters: 4.

Repeaters: 11.

PANAMA—Telemetro Canal 13, Medios Panamenos S.A. (Commercial), P.O. Box 8-116, Panama 8. Tel. 69-2122. Ch. 13. Transmitter 10 kw, ERP 316 kw. Started Oct. 13, 1981.

Hours of operation: 4 p.m.-12 p.m., Mon.-Fri.; 2:30 p.m.-12 p.m., Sat.-Sun.

Rates: Peak one hour, 2,000; peak 30 sec., 190 (U.S. dollars).

Personnel: Nicolas Gonzalez-Revilla, president; Bolivar Marquez, general manager; Leonardo Vargas, comptroller; Alejandro Carrasco, director of engineering.

Transmitters: Two.

Repeater: One.

Satellite earth station: One in operation.

Cable systems: Two in operation serving 6,000 subscribers.

Paraguay

(625-line standards, System N)
Color: PAL System

Sets in use: 150,000 black & white; 200,000 color

ASUNCION—Televisión Cerro Cora S.A., Canal 9, Av. Carlos A. Lopez 572, Asuncion, Paraguay. Tel. 8422/27. Telex: 370PY. Ch. 9 (V-187.25, A-191.75). ERP 60 kw. TV tape recording facilities. Started Sept. 29, 1965.

Hours of operation: Daily, 11:30-00:30; 08:00-00:30, Sat.-Sun.

Personnel: Dr. Carlos Morinigo Delgado, president; Ricardo Sanchez Abdo, general manager; Jorge Morinigo Escalante, commercial manager; Silvio Martinez, production manager; Lisandro Sanchez, controller; Francisco J. Ordiz, sales manager; Aproniano Martinez, chief engineer; Miguel Angel Rodriguez, program manager; Alberto Herrera, operations manager; Hector Velazquez, press manager.

ENCARNACION—Televisora Itapua S.A., Canal 7, Av. Gral. Irrazabal & 25 de Mayo, Encarnacion, Paraguay. Tel. 071-4450, 071-4560. Ch. 7 (V-175.25, A-179.75). ERP 50 kw. TV tape recording facilities. Started Nov. 3, 1976.

Hours of operation: Daily, 17:00-00:03; 08:00-00:30, Sat., Sun.

Personnel: Jorge Mateo Granada, general manager; Hector Granada, chief, press; Nidia Navarro, controller; Aproniano Martinez, engineer.

CIUDAD PRESIDENTE STROESSNER—Televisora Del Este S.A. Area 5, Itaipu-Ciudad Pte. Stroessner-Alto Parana. Tel. 061-8859. Ch. 13, ERP 50 kw. TV tape recording facilities. Started Dec. 24, 1979.

Hours of operation: Daily, 17:00-00:00; 08:00-00:30, Sat.-Sun.

Personnel: Amancio Villalba Vera, general manager; Oscar Escobar, press manager.

Transmitters: 4.

Low power repeaters: 2.

Peru

(525-line standards, System M)
Color: NTSC System
Sets in use: 1,364,933

AREQUIPA—Radio Continental TV S.A. (Commercial), Avenida Independencia No. 56, Box 856, Arequipa. Tel. 232020. Ch. 6. Transmitter 8 kw. Low power repeaters: 10. TV tape recording facilities.

Hours of operation: Average 17 hours daily.

Personnel: J. Antonio Umberto Delgado, general manager; Jose Linares Bezold, program manager; Dante Simoni, chief engineer, Fernando Ruiz de Somocurcio, regional manager; Alejandro Umberto B., sales manager.

Rates: Peak one hour, 2,110,640; peak 30 sec., 256,967 (Peruvian Sol).

Transmitter: One.

Repeaters: 16.

Satellite Earth Station: Planned.

LIMA—OAD-TV, Ministry of Education (Govt., educational-cultural, non-commercial), Ministerio de Educación Pública Dirección de Cultura, Lima. Tel. 275737. Ch. 7. Transmitter 100 watts, ERP 150 watts. Started Jan. 1958.

Personnel: R. Garrido M., director general; A. E. Mousalve, dir. of engineering.

No recent information available.

LIMA—OAX44-TV, Compañía Peruana de Radiodifusión S.A. (Commercial), Esquina Montero Rosas y Merino Carranza 1099, Santa Beatriz, Lima. Tel. 7289850. Ch. 4. Transmitter 3 kw, ERP 6 kw. Started Dec. 1958. Low power repeaters: 72.

LIMA—OAY4A-TV, Panamericana Televisión S.A. (Commercial), Av. Arequipa 1110, Lima 1, Peru. Tel. 718920. Ch. 5. Transmitter 10 kw, ERP 100 kw. TV tape recording facilities.

Personnel: Eduardo Bruce Montes de Oca, general manager; Miguel Villa Gutierrez, technical manager; Alfredo Marcilio, sales manager.

High power transmitters: 12.

Repeaters: 61.

Cable system: One in operation serving 500 subscribers in Lima.

Philippines

(525-line standards, System M)

Color: NTSC System

Sets in use: 3,353,832 black & white; 372,648 color

Intercontinental Broadcasting Corp., Capitol Hills, Diliman, Quezon City (Commercial). Tel. 97-61-37, 97-65-65. Key station: Ch. 13. Transmitter 25 kw. Started Feb. 1, 1975. Hours of operation: 09:00-16:00 (GMT).

Personnel: Jose T. Jalandoni, gen. mgr.; Connie Lao, administrative dir.; Tex B. Panganiban, sales mgr.; Tony Llenes, production mgr.; Francisco Villanueva Jr., provincial network mgr.; Francisco Evangelista, merchandising mgr.; Pedro Seraspe, engineering mgr.; Eduardo Ranosa, news & public affairs mgr.; Honorio Gumangan, finance mgr.

Rates: Peak 30 sec.: 7,500 (Pesos).

Transmitters: 8.

Repeaters: 25.

Republic Broadcasting System Inc., GMA Radio-Television Arts (Commercial), EDSA, Quezon City, Metro Manila, Philippines. Ch. 7. Tel. 99-70-21 through 24. Telex: 63467 GMARTS PN.

Personnel: Menardo R. Jimenez, pres. & chief exec. officer; Eubulo G. Verzola, exec. v.p. & senior v.p., programming & operations; Marcos Elizan, senior v.p., engineering; Graciano Gozun, senior v.p., finance; Borromeo R. Jimenez, senior v.p., personnel & administration; Antonio D. Seva, v.p., news; Federico Garcia, pres., Network Marketing Corp.

Rates: Peak 30 sec.: 7,500 (Pesos).

Transmitters: 4.

Kanlaon Broadcasting System Inc., Broadcast City, Capitol Hills, Diliman, Quezon City (Commercial). Tel. 977661-66. Telex: 63886 KAYBEE PN. General managers for KBS, RPN, BBC. Three major networks. Color TV tape recording facilities. Satellite coordinating center.

Personnel: Felipe G. Medina Jr., gen. mgr.; Antonio Soriano, engineering mgr.; Frankie Abao Jr., news mgr.

Radio Philippines Network Inc. (see Kanlaon Broadcasting System above). Key station: Ch. 9. Transmitter 25 kw, ERP 250 kw.

Hours of operation: 6 a.m.-1:30 a.m.

Personnel: Felipe Medina Jr., gen. mgr.; Casey Francisco, asst. gen. mgr., programming; Wilma Galvante, production mgr.

Rates: Peak 30 sec. rate: 10,400 (Pesos).

Transmitters: 7.

Relays & translators: 20.

Banahaw Broadcasting Corp. (see Kanlaon Broadcasting System above). Key station: Ch. 2. Transmitter 35 kw. Hours of operation: 6 a.m.-1:30 a.m.

Personnel: Vic Vianzon, officer-in-charge.

Transmitters: 4.

Maharlika Broadcasting System (MBS), Broadcast Plaza, Bohol Ave., Quezon City (Commercial). Tel. 977667. Telex: 7404.

Personnel: Ronnie Nathganielsz, broadcast network mgr.; Rene Dalogdog, director, operations; Ed Finlan, director, public affairs; Tony Leduna, chief of engineering.

Transmitter: One.

Cable systems: 3 in operation.

Satellite earth station: One in operation.

BACOLOD CITY—DYAF-TV, Catholic Welfare Organization, 2307 Pedro Gil, Santa Ana, Manila. Tel. 58-48-28. Ch. 10. Transmitter 5 kw. Started Oct. 4, 1974.

Personnel: Fr. Jose A. Rodrialvarez, station mgr.; Jean C. Camarista, sales, traffic & program mgr.; Abraham Habaradas, chief engineer.

Rates: Peak one hour, 5000.00; spot 60 sec., 200.00, peak 30 sec., 72.00 (local); spot 60 sec., 3000.00, peak 30 sec., 7,800.00 (national) (Pesos).

DAVAO CITY—DXSS-TV, Southern Broadcasting Network, 3881 E. Vallejo St., Santol Sta. Mesa, Metro Manila. Tel. 61-24-49. DXSS TV-7, Davao (Commercial), Pacquing & Sons Bldg., McArthur Hwy., Bangkal, Davao City, Philippines. Tel. 8733, 8142. Transmitter 1 kw, ERP 20 kw. Started Oct. 1975.

Rates: 30 sec., 500; one hour, 5,350 (Pesos).

Hours of operation: 9 a.m.-midnight.

ZAMBOANGA CITY—DXLL-TV, Zamboanga TV Corp., Lopez & Sons Radio/TV/Press Bldg., Campaner St., Zamboanga City. Tel. 22-07. Manila sales office: Room 305, Margarita Bldg., J. P. Rizal Cor., Cardona St., Makati Metro Manila. Tel. 88-24-70. Ch. 3. Transmitter 2,500 watts, ERP 3 kw. Started Sept. 1974. Affiliated with Republic Broadcasting System, GMA, Channel 7, Manila.

Hours of operation: 11:00 a.m.-11:30 p.m.

Personnel: Armando A. Lopez, president & general manager; Felipe M. Rama Jr., vice president for sales & Manila manager; Max Enriquez Jr., station manager; Andy Navarro, chief engineer.

Rates: Peak one hour rate: 6,300.00; peak 30 sec. rate: 300.00; 60 sec., 525.00; 30 sec., 300.00 (national prime time); 60 sec., 325.00; 30 sec., 200.00 (national non-prime); local rates: 60% of national rates (Pesos).

ZAMBOANGA CITY—DXLA-TV, First United Broadcasting Corp., 2587 Taft Ave., Manila. Tel. 59-02-72. Ch. 9. Transmitter 1 kw. TV tape recording facilities. Started May 17, 1978.

Hours of operation: 03:00-05:00 & 09:00-16:00 (GMT).

Personnel: Basilio S. Apolinario II, station mgr.; Ric San Juan, sales mgr.; Val Matias, program mgr.; Rene Fernandez, production mgr.; Wilfrido Bernardo, chief engineer.

Satellite earth station: One in operation.

Cable Systems: 4 in operation, serving 13,300 subscribers.

Note: See also American Forces stations.

Poland

(625-line standards, System D)

Color: SECAM System

Sets in use: 8,542,739

Polskie Radio 1 Telewizja (Govt., commercial), TVP P-35, 00-950, Warsaw, Poland. Tel. 47-85-01. Telex: 815331 rtv PL.

Personnel: Miroslaw Wojciechowski, president; Wladyslaw Korczak, deputy president, television; Jan Grzelak, deputy president, radio; Zbigniew Drewnowski, director, international relations.

Rates: Peak one hour: 18,000.000; peak 30 sec., 150,000 (zloties).

Networks: 2.

Transmitters: 85.

Repeaters: 147.

Satellite earth stations: 2 in operation.

Portugal

(625-line standards, Systems B & G)

Color: PAL System

Sets in use: 1,428,000 black & white; 72,000 color

Radiotelevisao Portuguesa E. P. (Govt., commercial), Rua de Sao Domingos a Lapa, 26, Lisbon 3. Tel. 66-61-34. Mailing address: Apartado 2934, Lisboa. Cable: TELVISAO LISBOA. Telex: 12576 (general matters); 12102 CT P (technical matters); 12858 (news & film dept.). General Management, Direction of Programs & External Relations Division: Alameda Linhas de Torres 95, Lisbon 5. Tel. 79-21-86, 79.05.12, 79.30.01-9.

Hours of operation: First Program 14:00-23:00, daily, 11:45-23:30, Sun. Second Program 19:45-23:30, daily.

Personnel: Dr. Daniel Proenca de Carvalho, president; Dr. A. Pinho Cardao, Dr. Idalina Neves de Sousa, Dr. J. M. Mendes da Fonseca & Dr. Rui Ressurreicao, members of the board of directors; Maria Elisa Domingues, program director; Duarte Figueredo, information director; Dr. Vieira Machado, staff director; Maria Manuela Furtado, director, international relations.

Sociedade Movierecord Portuguesa, S.A.R.L., 17 Av. Fontes Pereira de Mello, Lisbon, holds exclusive contract for commercial TV advertising on RTP.

Rates: First Channel (peak)—Spot 60 sec., 26,500 (by day); 107,000 (by night); 15 sec., 12,000 (by day); 46,000 (by night); 6 sec., 6,500 (by day); 23,000 (by night). Second Channel—Spot 60 sec., 32,000; 30 sec., 23,000; 15 sec., 14,000; 8 sec., 8,000 (Escudos).

Programs: 2.

Transmitters: 17.

Repeaters: 40.

Qatar

(625-line standards, System B)

Color: PAL System

Sets in use: 10,000 black & white; 75,000 color

DOHA—Qatar Television & Broadcasting Service (Govt.), Ministry of Information, P.O. Box 1836, Doha, Qatar. Tel. 831333 (Asst. Undersecretary, Ministry of Information); 831443 (Director of Television); 364575 (Director of Broadcasting); 864418 (Director of Engineering). Ch. E-9 (V-203.25, A-208.75). Transmitter 2 x 5 kw, ERP 200 kw. Ch. E-11 (V-217.25, A-222.75). Transmitter 2 x 5 kw, ERP 600 kw. Ch. E-37. Transmitter 2 x 20 kw, ERP 637 kw. TV tape recording facilities. Started Aug. 1970.

Rates: Peak 30 sec., 1,040 (Riyals).

International TV Directory

Hours of operation: 3 p.m.-midnight, Sat.-Thurs.; 9 a.m.-noon & 1 p.m.-midnight, Fri. (local time).

Personnel: Issa Ghanim Al-Kowari, Minister of Information; Mohammad Abdul Rahman Al-Kuleifi, Undersecretary, Ministry of Information; Shaheen Abdul Rahman Al-Kawari, asst. undersecretary, Ministry of Information; Abdul Rahman Saif Al-Middadi, director of broadcasting; Mana-Abdul Hadi Al-Hajri, director of television; Shaheen Abdul Rahman Al-Kawari, director of engineering; Rashid Mohammed Al-Noaimi, director of administration & finance.

Programs: 2.

Transmitters: 3.

Repeater: One.

Satellite earth station: One in operation.

Reunion

(625-line standards, System K)

Color: SECAM System

Sets in use: See RFO, France

ST. DENIS DE LA REUNION—RFO, BP 309, 97309, St. Denis de la Reunion. Tel. 21 34 56 (Govt., non-commercial). Ch. 22. Transmitter 25 watts. Network 1 started Dec. 1964. Network 2 started 1983.

Personnel: Jean-Pierre Lannes, manager.

Networks: 2.

Transmitters: 5 (Network 1).

Repeaters: 14 (Network 1).

Transmitters: 2 (installing 3 more in 1984) (Network 2).

Romania

(625-line standards, System D)

Color: SECAM System

Sets in use: 3,912,000

Radioteleviziunea Romana (Govt., commercial), Calea Dorobantilor 191, P.O. Box 63-1200, 79757 Bucharest, Socialist Republic of Romania. Tel. 33-47-10.

Personnel: Constantin Petre, director general; Traian Puscasu & Nicolae Dumitru, deputy directors; Tudor Vornicu, director of programming & film buyer; Alexandru Jojea, sales manager; Nicolae Varlam, chief engineer; Mihai Lazar, director, international relations.

Hours of operation: Channel I—Mon., 20:00-22:30; Tues.-Fri., 15:00-16:30 & 20:00-22:30; Sat., 13:30-17:00 & 19:00-23:00; Sun., 8:30-22:00. Channel II—Sat., 19:00-23:00; Sun., 8:30-22:00.

Rates: 60 sec. text, 700; 60 sec. text & music, 600 (Mon.-Fri.); 60 sec. text, 1,000; 60 sec. text & music, 850 (Sat. & holidays) (U.S. dollars).

Programs: 2.

Transmitters: 38.

Repeaters: 306.

St. Kitts

(525-line standards, System M)

Color: NTSC System

Sets in use: 2,500 black & white; 1,000 color

BASSETERRE—ZIZ Television (Govt., commercial), Springfield, P.O. Box 555, Basseterre, St. Kitts, West Indies. Tel. 2621. Ch. 5. Transmitter 5 kw, ERP 20 kw. TV tape recording facilities. Started Dec. 1972.

Personnel: Goldwin O. Caines, general manager; Francica Haynes, sales manager; Zephaniah A. Joseph, chief engineer.

Hours of operation: 4 p.m.-12:30 a.m., daily.

Rates: Peak one hour rate: 105; peak 30 sec. rate: 18 (U.S. dollars).

Transmitter: One.

Low power repeaters: 3 in operation at Bayford's, Ottley's & Nevis.

Cable system: One in operation serving 1,500 subscribers.

St. Pierre & Miquelon

(625-line standards, System K)

Sets in use: See RFO, France

SAINT PIERRE—RFO, BP 1227-97500, St. Pierre. Tel. 41.38.31. Ch. 8. Transmitter 50 watts. Started April 1967. Repeaters: Ch. 4, Cap a l'Aigle; Ch. 6, Miquelon Pointe du Cheval. Bernard Avran, chief of service.

Samoa (American)

(525-line standards, System M)

Color: NTSC System

Sets in use: 3,500 black & white; 1,000 color

PAGO PAGO—KVZK-2 (Ch. 2), KVZK-4 (Ch. 4), KVZK-5 (Ch. 5). Office of Television Operations, Govt. of American Samoa, Pago Pago 96799 (Govt., non-commercial). Tel. 633-4191.

Educational TV system. ERP 72 kw, Ch. 2, Ch. 4 & Ch. 5. TV tape recording facilities. Started Sept. 1964.

Personnel: Fulifuli Taveuveu, general manager; Nancy Satele, program manager; Peni Failautusi, production manager; John Savage, chief engineer.

Hours of operation: Ch. 2—7:30 a.m.-11 p.m.; Ch. 4—7:30 a.m.-midnight; Ch. 5—7:30 a.m.-11 p.m.

Transmitters: 3.

Saudi Arabia

(625-line standards, System B)

Color: SECAM & PAL Systems

Sets in use: 50,000 black & white; 1,500,000 color

Saudi Arabian Television, P.O. Box 570, Riyadh, Saudi Arabia (Govt., non-commercial). Tel. 4029710. Telex: 201030 SAUD TV SJ.

Personnel: Dr. Saleh Bin Nasser, assistant deputy minister of radio & television affairs; Mohammad Al-Fhaid, director general of programs & productions; Alaudeen A. Al-Askary, director general of technical affairs.

Hours of operation: 4:30 p.m.-12:30 a.m., Sat.-Wed.; 9 a.m.-1:30 a.m., Thurs.-Fri.

Television stations with production studios: 6.

Transmitting centers: 73.

Repeaters: 13.

DHAHRAN—HZ-22-TV. Aramco TV (non-commercial), Arabian American Oil Co., Box 5000, Dhahran, Saudi Arabia. Tel. 2015. Ch. E-3. Transmitter 6 kw, ERP 12 kw. TV tape recording facilities. Started Sept. 1957. Since 1970, English language film-chain & tape operation.

Senegal

(625-line standards, System K)

Color: SECAM System

Sets in use: 40,000 black & white; 10,000 color

DAKAR—ORTS, Office de Radiodiffusion Television du Senegal (Govt., non-commercial), 58 Boulevard de la Republique, B.P. 1765, Dakar. Tel. 21-14-72. Ch. 7 (V-199.25, A-205.75). ERP 50 watts. Started Feb. 1965. TV tape recording facilities.

Rates: Peak 30 sec., 225,000 (Communaute Financiere Africaine).

Personnel: Marcel Ndione, director general; Pathe Fall Dieye, director of television; Aboubacar Cherif, chief of personnel & acting secretary general.

Program: One.

Transmitters: 2.

Low power repeater: One.

Seychelles

Sets in use: 2,100 black & white; 4,000 color

MAHE—Radio-Television Seychelles, Box 321, Union Vale, Victoria, Mahe. Ch. 2. ERP 2 x 500 watts.

Network: One.

Transmitter: One.

Repeaters: 4.

Sierra Leone

(625-line standards, System B)

Plans color: PAL System

Sets in use: 8,000

FREETOWN (New England)—Sierra Leone Broadcasting Service (Govt., commercial), Private Mail Bag, Freetown, Sierra Leone. Tel. 40311, 40597. Ch. E-2 (V-48.25, A-53.75). Transmitter 100 watts, ERP 1 kw. Started April 1963. Ch. E-7 (V-189.25, A-194.75). Transmitter 10 kw, ERP 126 kw. Started Feb. 22, 1978.

Personnel: Joseph W. O. Findlay Jr., director general; M. J. Tunis, director of program services; A. C. Ellis, director of engineering services; F. D. Greene,

TV & Cable Factbook No. 53

chief engineer, projects & development; A. R. French, acting controller of production services; W. A. I. George, acting controller of engineering services; J. B. Shanu-Wilson, acting controller of film unit; M. D. Jimmie, acting head of advertising & commercial services; B. A. Davies, acting head of programs.

Hours of operation: 17:45-23:30 (GMT).

Rates: Spot 60 sec., 30.00; 7 sec., 10.00 (Leones).

Represented in U.S. by Pan American Broadcasting Co.

Singapore

(625-line standards, System B)

Color: PAL System

Sets in use: 39,949 black & white; 426,556 color

SINGAPORE—Singapore Broadcasting Corporation, Statutory Board, Caldecott Hill, Thomson Rd., Singapore 1129. Postal address: Maxwell Road, P.O. Box 1902, Singapore 9038, Republic of Singapore. Tel. 2560401. Ch. E-5 (Singapore I), Ch. E-8 (Singapore II) & Ch. E-12 (Singapore III). Transmitters 15 kw, ERP 120 kw. Started 1963. TV tape recording facilities. Programs are transmitted in 4 languages—English, Chinese (Mandarin), Malay and Tamil, generally neither channel having the same program or the same language at the same time. Programs are normally subtitled in yet another language.

Personnel: Wee Kim Wee, chairman; Cheng Tong Fatt, deputy chairman; Wong-Lee Siok Tin, general manager; Param Ajeet Singh Bal, asst. gen. mgr., administration; Lim Eng Hai, asst. gen. mgr., operations; Sebastian Tan, director, engineering; Raymon Huang, director, programs, radio; Maureen Liew, director of programs, TV; Chandra Mohan, director, current affairs; Ujagar Singh, director, corporate & project planning; Ananda Perera, director, news; Lim Heng Tow, head, public relations; Sandra Buenaventura, head, program acquisition & scheduling; Paul Seow, head, training.

Hours of operation: Ch. 5, Mon.-Fri., 15:00-24:00; Sat., 13:00-01:00; Sun. & Holidays, 09:00-24:00. Ch. 8, Mon.-Fri., 18:00-23:00; Sat., 15:00-23:30; Sun. & Holidays, 15:00-23:00; Ch. 12, Mon.-Sun., 20:00-22:30. ETV—08:20-10:30 approx. & 14:00-15:30 approx., Mon.-Fri. (Singapore Time)

Rates: Peak one hour, 25,380 (Chinese program sponsored); 20,670 (English); peak 30 sec., 5,076 (Chinese); 3,445 (English) (Singapore Dollars).

Programs: 3.

Transmitters: 6.

Satellite earth station: One.

Somali Democratic Republic

MOGADISHU—Ministry of Information & National Guidance plans two transmitters, 100 watts & 500 watts.

Personnel: Ahmed Ali Askar, director of TV project; Mohamed Abdi Hassan, engineer.

South Africa

(625-line standards, System I)

Color: PAL System

Sets in use: 2,000,000

South African Broadcasting Corp. (Govt.-autonomous, commercial), P.O. Box 8606, Johannesburg 2000, South Africa. Tel. (011) 714-0111. Telex: 4-24116.

Personnel: J. A. Eksteen, director general; G. J. Yssel, deputy director general, management services; J. E. van Zyl, deputy director general, news; D. G. H. Mills, deputy director general, technical; P. F. M. de Bruyn, deputy director general, Afrikaans & English programs; T. van Heerden, deputy director general, Nguni, Sotho & external services; J. G. C. Siebert, deputy director general, commercial services; C. Swanepoel, senior director, English & Afrikaans services; W. J. J. Harmse, senior director, finance; J. J. L. Hamman, editor-in-chief, news.

Rates: Peak 30 sec., 9,500 (U.S. dollars).

Hours of operation: TV1, 55 hours weekly; TV2, 40 hours weekly; TV3, 40 hours weekly. Offers four television services in seven languages over three channels.

Networks: 4.

Transmitters: 76.

Low power repeaters: 25.

Bophuthatswana

Bophuthatswana Broadcast TV (Govt., Commercial), Postal Bag X2307, Mmabatho 8670. Started Dec. 1983.

Personnel: Henry Howell, head; J. C. Neill, director.

1985 Edition

Rates: 30 sec., 175-400 (U.S. dollars). **Note:** No additional information available.

Spain

(625-line standards, Systems B & G)

Color: PAL System

Sets in use: 6,000,000 black & white; 5,200,000 color

Radiotelevision Espanola (Govt., commercial), Centro de Produccion de Programas de Prado del Rey, Apartado de Correos 26002, Madrid 28024. Tel. 2-18-31-43. Telex: 27694.

Hours of operation: First program, weekdays, 14:00-24:00; Sat., 10:30-00:30; Sun., 10:00-00:45. Second program, weekdays, 19:00-24:00; Sat., 15:30-24:00; Sun., 15:30-24:00.

Personnel: Jose M. Calvino, director general; Eduardo Gorostiaga, secretary general; Tristan de la Rosa, director of international relations; Ramon Criado, director of television; Jose M. Blanco, financial director.

Rates: 20 sec. (film or video) 200.000-2,900.000 (Pesetas).

Production centers: Prado del Rey, Madrid; Sant Cugat & Hospitalet, Barcelona; Las Palmas, Canary Islands.

Regional centers: Bilbao, Valencia, Sevilla, Santiago, Oviedo, Navarra, Tenerife, Zaragoza, Murcia, Baleares, Valladolid.

First Program transmitters: 50.

First Program low power repeaters: 627.

Second Program transmitters: 52.

Second Program low power repeaters: 396.

TV3 Televisio Catalana, Barcelona. Started Jan. 1983.

Enrric Canals, director.

Euskal Telebista, Basque Television, Durango.

Luis Alberto Arambarri, director.

Hours: 2 daily.

Sri Lanka

(625-line standards, System B)

Color: PAL System

Sets in use: 135,000 black & white; 67,000 color

COLOMBO—Sri Lanka Rupavahini Corp. Ch. E-5. ERP 200 kw.

Personnel: M. J. Perera, chairman; Shirley Perera, deputy director general, commercial; Rukmin Wijemanne, deputy director general, engineering; Henry Jayasena, deputy director general, programs.

Highest one hour rate: 15,060.00; highest 30 sec. rate: 6,570.00 (Rupees).

COLOMBO—Independent Television Network Ltd. Ch. E-12. ERP 10 kw.

Personnel: D. T. L. Guruge, competent authority; Shirley Perera, deputy director general, commercial.

Programs: 2.

Transmitters: 2.

Low power repeaters: 2.

Sudan

(625-line standards, System B)

Sets in use: 90,000

OMDURMAN—Sudan Television Service (Govt., commercial), P.O. Box 1094, Omdurman, Sudan Democratic Republic. Tel. 52100 & 53538. Ch. E-5 (V-175.25, A-180.75). Transmitter 600 watts, ERP 2.4 kw. Started Nov. 1963.

Personnel: Dr. Ahmed El Zien Sogahyoon, director general; H. A. Rahman, technical director; A. A. Abbas, director, public relations; M. Tahir, program director.

Hours of operation: 6:30-11:30 p.m., daily.

WAD MEDANI—Gazira TV Station, Ch. E-7 (V-189.25, A-194.75). Transmitter 10 kw, ERP 100 kw. Originates local programs. TV tape recording facilities.

Note: Recent information not available.

Surinam

(525-line standards, System M)

Color: NTSC System

Sets in use: 25,000 black & white; 15,000 color

PARAMARIBO—STVS, Surinaamse Televisie Stichting (Govt., commercial), Cultuurtuinlaan, P.O. Box 535, Paramaribo. Tel. 73100, 73021, 73032. Ch.

International TV Directory

8. Transmitter 1 kw, ERP 12 kw. TV tape recording facilities. Started Oct. 20, 1965.

Personnel: F. J. Pengel, director general; L. Fung Loy, sales manager; G. Meye, program manager; S. Blik, production manager; F. Sjauw-En-Wa, chief engineer.

Hours of operation: 17:00-23:00, daily.

Rates (peak): Spot 60 sec., 135; 45 sec., 110; 30 sec., 95; 20 sec., 80; 10 sec., 65. Programs hour, 600; 30 min., 450; 15 min., 250 (Surinam Guilders).

Repeaters: 6.

Swaziland

(625-line standards, Systems B & G)
Color: PAL System

Sets in use: 2,805 black & white; 2,809 color

Swaziland Television Broadcasting Corp., P.O. Box A146, Hospital Hill, Mbabane. Tel. 43036/7. Telex: 2138 WD. Run jointly by Swaziland Broadcasting Service & Visionhire, South African subsidiary of a U.K. television rental company. Maurice Fry, chairman.

Personnel: W. D. Mummery, director & general manager; G. C. Hartry, head of engineering.

Rates: Peak 60 sec., 570; 30 sec., 275 (Lilangeni).

Transmitter: One.

Repeaters: 9.

Sweden

(625-line standards, Systems B & G)
Color: PAL System

Sets in use: 385,700 black & white; 2,918,700 color

The Central Administration of Swedish Telecommunications (S-12386 Farsta. Tel. 08/713 10 00) has the responsibility for the distribution of the programs produced by Sveriges Television and also has charge of the collection of receiver fees. TV programming is provided by Sveriges Television.

Ownership: Shares of Sveriges Radio AB (parent company) are allotted in fixed proportions: Major national organizations and associations, 60%; commercial and industrial interests, 20%; the press, 20%.

Sveriges Television AB (Swedish Television Co.), subsidiary of Sveriges Radio AB (Public, non-commercial), Oxenstiernsgatan 26-34, 105 10 Stockholm. Tel. 08/784 00 00.

Personnel: Lennart Sandgren, chairman; Sam Nilsson, managing dir.; Olle Berglund, dir. programs, TV 1; Oloph Hansson, dir. programs, TV 2; Anne-Margrete Wachtmeister, dir., administration; Olle Robin, director of finance; Sven Wahlstrom, director of personnel; Sven-Olof Ekholm, director of engineering; John Forsberg, director of regional television; Lars Jacobsson, controller, news programs, TV 1; Ingemar Odlander, controller, news programs, TV 2; Ake Iwarsson, head, international relations.

Represented in U.S. by Britt Simonson, Swedish Radio Co., 825 Third Ave., New York, N.Y. 10022. Tel. 212-688-6872.

Hours of operation: 3:30 p.m.-10:30 p.m. 9 additional hours per week of educational television.

TV tape recording facilities in Stockholm, Malmo, Goteborg, Vaxjo, Norrkoping, Falun, Orebro, Karlstad, Sundsvall, Umea, Lulea.

Swedish Educational Broadcasting Co. (Sveriges Utbildningsradio AB), subsidiary of Sveriges Radio AB, S-115 80 Stockholm. Tel. (08) 784 00 00 & 85 04 20.

Personnel: Britt Mogard, chairman; Boerje Dahlqvist, managing dir.; Rolf Svensson, head of programs; Tore Lyder, engineering; Christer Smedberg, information; Anders Benson, sales promotion; Eddie Levin, international relations.

Televised on Sveriges Television's Program 1: Mon.-Fri. 0830-about 1400; on Programs 1 & 2: Sat.-Sun. at variable hours; weekdays at certain evening hours.

Programs: 2.

First Program high power transmitters: 56.

First Program repeaters: 290.

Second Program high power transmitters: 54.

Second Program repeaters: 401.

Satellite earth stations: 2.

Cable system: 3 in operation serving 4,500 subscribers.

Switzerland

(625-line standards, Systems B & G)
Color: PAL System

Sets in use: 397,859 black & white; 1,874,322 color

Swiss Broadcasting Corp. (Govt., non-commercial), Giacomettistrasse 3, CH-3000 Berne 15, Switzerland. Studios at Zurich, Geneva & Lugano produce programs in German, French & Italian & regular broadcasts in Romanch. Under terms of the Govt. license SBC directs program services (radio & television) and PTT is responsible for technical operations. Annual license fees: Frs. 174. Spot advertisements accepted for 20 min. on weekdays.

Personnel: Prof. Leo Schuermann, director general; Antonio Riva, director of radio & TV program services; Joe Wolf, press & public relations officer.

Program service, German language, Fernsehen DRS, Fernsehstrasse 1-4, 8052 Zurich. Tel. 01.305.66.11. Ulrich Kuendig, TV program director.

Program service, French language, Quai Ernest Ansermet 20, 1211 Geneve 8. Tel. 022. 29 33 33. Jean Dumur, TV program director. Rene Schenker, regional radio-TV director, Avenue de la Gare 6, 1001 Lausanne. Tel. 021. 20 59 11.

Program service, Italian language, Radiotelevisione della Svizzera Italiana, 6903 Lugano. Tel. 091. 58 16 61. Cherubino Darani, regional radio-TV director; Bixio Candolfi, radio & TV program director.

Rates: Spot 30 sec., 19,000 (Swiss Francs).

Color test programs began April 1967, regular color programming Oct. 1, 1968.

The Swiss TV network is comprised of 1201 transmitters and boosters; 1st channel, 429; 2nd channel, 382; 3rd channel, 390.

Networks: German, French, Italian.

High power transmitters: 180.

Low power repeaters: 1021.

Satellite earth stations: 2 in operation.

Cable system: In operation serving 1,000 subscribers.

Syria

(625-line standards, System B)
Color: SECAM System

Sets in use: 400,000 black & white; 300,000 color

Syrian Arab Television—S.A.T.—(Govt., commercial), Directorate General of Broadcasting & Television, Omayad Square, Damascus. Tel. 720 700 through 720 709.

Personnel: Fouad Ballat, director general; Khudr Amran, director of broadcasting; Abdul Salam Hijab, director of television; Mrs. Awatef Haffar, director of public relations; Michel Bara, director of engineering; Zuheir Brelidi, director of administration & finance.

Advertising is contracted through the Arab Advertising Organization, 28 Moutanabbi St., P.O. Box 2842, Damascus. Tel. 225219. Cable: ARADOR.

Hours of operation: 18:00-24:00, daily except Fri., 14:00-24:00.

Rates: Spot 60 sec., 2700; 45 sec., 2050; 30 sec., 1425; 20 sec., 1025; 15 sec., 825 (Syrian Pounds).

Transmitters: 13.

Low power repeaters: 15.

Tanzania

(625-line standards, System I)
Color: PAL System

Sets in use: 2,000 black & white; 5,152 color

ZANZIBAR—TVZ, S.M.Z. Department of Television (Govt., non-commercial), Karume House, P. O. Box 314, Zanzibar, Tanzania. Tel. 32816/32817. Ch. E-21. Transmitter 5 kw, ERP 40 kw for Unguja. Ch. E-9. Transmitter 5 kw, ERP 40 kw for Pemba. TV tape recording facilities. Started Jan. 12, 1974.

Personnel: Abdullh Mwinyi Khamis, director general; Jaffar Suweid Kassingo, program manager; Mussa Ahmed Alawy, production manager; Ibrahim Ali Suleiman, chief engineer.

Hours of operation: Daily, 19:00-22:00.

Repeater: One.

Thailand

(625-line standards, System B & 525-line standards, System M)
Color: PAL System

Sets in use: 710,000 black & white; 10,000 color

The Government Public Relations Department, Rajdamnern Ave., Bangkok 2. Tel. 2818854.

BANGKOK—HST-TV, Thai TV (Commercial), Thai Television Co. Ltd., Pra Athit Rd., Banglumpoo, Bangkok. Tel. 817044. Ch. E-9 (625-line). Transmitter 20 kw, ERP 272 kw. TV tape recording facilities. Started June 24, 1955.

BANGKOK—HST-TV, The Bangkok Entertainment (under Public Relations Dept. direction, 50% govt.-owned), 2357 New Petchburi, Bangkok. Tel. 917305. Ch. E-3 (625-line). Transmitter 50 kw, ERP 650 kw. Started March 26, 1970.

BANGKOK—HSA-TV, Army TV, Paholyothin Rd., Bangkok. Ch. E-5 (625-line). Transmitter 20 kw, ERP 400 kw. Started January 25, 1958.

BANGKOK—HSB-TV, Army TV, operated by Bangkok Broadcasting & Television Co. Ltd., 998/1 Soi Sirimitr, Phaholyothin Road, Bangkok. Ch. E-7 (625-line). Transmitter 20 kw. Started 1967.

CHIANG MAI, Lampang Province—HSLK-TV, TVT-8 (Govt., commercial), Government Public Relations Dept., c/o Thai TV, Bangkok. Ch. 8 (525-line). Transmitter 10 kw, ERP 160 kw. TV tape recording facilities. Started March 1962. Hours of operation: Daily, 19:00-23:00.

HADYAI, Songkhla Province—HSBK-TV, TVT-9 (Govt., commercial), Government Public Relations Dept., c/o Thai TV, Bangkok. Ch. E-10 (625-line). Transmitter 10 kw, ERP 100 kw. TV tape recording facilities. Started May 1962. Hours of operation: Daily, except Thurs., 19:00-23:00.

KHONKAEN—HSKK-TV, TVT-5 (Govt., commercial), Government Public Relations Dept., c/o Thai TV, Bangkok. Ch. 5 (525-line). Transmitter 6 kw, ERP 69.6 kw. TV tape recording facilities. Started Feb. 1962. Hours of operation: Weekdays, 18:00-23:00; Sat. & Sun., 09:00-12:30.

MUANG, Phuket Province—TVT, Ch. E-9 (625-line). Transmitter 500 watts. Started March 1972.

SURATHANI—HSS-TV, TVT. Ch. E-7 (625-line). Transmitter 10 kw, ERP 22.4 kw. Started Jan. 1968.

Low power repeaters: 51 in operation.

Note: Recent information not available.

Togo

(625-line standards, System K)

Color: SECAM System

Sets in use: 14,500 black & white; 1,500 color

Radiodiffusion Television de la Nouvelle Marche, B.P. 3286, Lome, Togo.

Personnel: Solitoki Esso, director; Kokou Bataba, program manager; Kokou Soumsa, technical director; Vioto Eho, information manager; Ekue Adade, production manager; Ayicoo-Gah d'Almeida, chief of film division.

Satellite earth station: One.

LOME—Ch. 8. Transmitter 2x100 watts, ERP 1.6 kw. Started 1973.

Satellite earth station: One.

MOUNT AGOU—Ch. 6. Transmitter 10 kw, ERP 607 kw. Started 1975.

ALEDJO-KADARA—Ch. 8. Transmitter 10 kw, ERP 672 kw. Started 1977.

Network: One.

Transmitters: 8.

Repeaters: 2.

Satellite earth station: One.

Trinidad and Tobago

(525-line standards, System M)

Color: NTSC System

Sets in use: 190,000 black & white; 60,000 color

PORT OF SPAIN—Trinidad & Tobago TV Co. Ltd. (Commercial), Television House, 11a Maraval Road, P.O. Box 665. Port-of-Spain, Trinidad, W. I. Tel. 62-24141-24143/62-30966-30967. Telex: 22664 TTTV WG. Ownership: Trinidad & Tobago Govt. Ch. 2 & 13. Started 1962. Ch. 9 & 14. Started Oct. 1983.

Hours of operation: Ch. 2 & 13, 77-80 hours per week; Ch. 9 & 14, 30-35 hours per week.

Rates: Peak one hour (prime time): 1,950; peak 30 sec. (prime time): 1,105 (Trinidad Tobago dollar).

Personnel: John T. Barsotti, general manager; Ashwani Saigal, chief engineer; Lloyd Rochard, sales manager; Hugh O'Brien, chief accountant. Ethel Bethelmy, program director.

Networks: 2.

Transmitters: 4.

Repeaters: 3.

Satellite earth station: Owned & operated by the Trinidad & Tobago External Communications Co. Ltd. (Textel).

Tunisia

(625-line standards, System B)

Color: SECAM System

Sets in use: 400,000

Radiodiffusion Television Tunisienne (Govt.), 71, Avenue de la Liberte, Tunis. Tel. 287 300. Telex: Radio 12365TN.

Personnel: Moncef Ben Mahmoud, director general; Taoufik Besbes, TV manager; Ryadh Marzouki, radio manager; Salwa Abdelkafi, film buyer; Mohsen Bouderbala, production manager; Latifa Zouhir, international relations manager.

Networks: 2.

Transmitters: 9.

Repeaters: 7.

Turkey

(625-line standards, Systems B & G)

Color: PAL System

Sets in use: 3,650,000

TRT, Turkish Radio-Television Corp. (Public Corp.), General Directorate, Nevzat Tandogan Caddesi 2, Kavaklidere, Ankara. International relations—Paris Cad 15, Kavaklidere, Ankara. Tel. 281647. Telex: 43164. TV tape recording facilities.

Personnel: Dr. Tunca Toskay, director general; Behcet Devay, deputy director general, programming; Hayrettin Gursoy, deputy director general, engineering; Turgut Agun, deputy director general, administration; Sadik Oztekin, secretary general; Ahmet Iseri, chief legal advisor; Halid Ertugrul, head of international relations; Ulku Kuranel, head of news department; Ulku Angili, director of TV news; Kerim Aydin Erdem, head of TV department; Onder Ulay, director of Ankara TV; Baris Hizal, chief engineer, international transmissions.

Hours of operation: 18:00-24:00, weekdays; 14:00-24:00, weekends (local time).

Programs: One.

High power transmitters: 36.

Low power repeaters: 97.

Uganda

(625-line standards, System B)

Sets in use: 65,000

KAMPALA—Uganda Television (Govt., commercial), P.O. Box 4260, Kampala. Tel. Kampala 54461. Ch. E-5. ERP 60 kw. TV tape recording facilities. Started Oct. 1963.

Personnel: C. Opio, director of engineering; J. Obo, controller of engineering; M. Sempa, director of broadcasting; A. K. Keronega, controller of programs; Kagimu-Mukasa, commercial manager; J. Dean, chief producer, programs.

Hours of operation: 17:00-23:00, Mon.-Fri.; 15:00-23:00, Sat.-Sun.

Advertising announcements are sold by: Publicity Services Ltd., 13 Portal Ave., P. O. Box 2581, Kampala. Advertising Corp. (Uganda) Ltd., 3 Harcourt Ave., P. O. Box 3139, Kampala. Skyline Advertising (Uganda) Ltd., P. O. Box 2921, Kampala, Uganda.

Rates: Spot 60 sec., 200; 30 sec., 120; 15 sec., 80; 7 sec., 60. Program hour, 1000; 30 min., 600; 15 min., 400 (Shillings).

Transmitters: 6.

Note: Recent information not available.

United Arab Emirates

(625-line standards, System B)

Color: PAL System

Sets in use: 100,000 color

ABU DHABI—United Arab Emirates Television (UAE), Ministry of Information & Culture (Government, non-commercial), Govt. of U.A.E. Abu Dhabi, Arabian Gulf. Sheikh Hamdan St., P.O. Box 17, Abu Dhabi. Tel. 42513. Studios: P.O. Box 637, Abu Dhabi. Tel. 41840.

Hours of operation: 18:00-24:00.

Personnel: Dr. Omar El-Khatib, director general; Khalifa Ahmad assistant director general; Hamdi Badereddin, general controller of programs; Fawzi S. Mustais, chief engineer.

Transmitters: 2.

DUBAI—UAE Radio & Television Dubai (Govt., commercial), P.O. Box 1695, Dubai, United Arab Emirates. Tel. 470255/470257. Telex: 45605

International TV Directory

DRCTVEM-48386 DIGEN EM-47115 TVE NG EM. TV tape recording facilities.

Hours of operation: Arabic, 66 hours weekly; English, Ch. 33, 50 hours weekly.

Personnel: H. H. Shaikh Hasher Maktoum, director of information; Riyad Shuaibi, information advisor to Govt. of Dubai; Abdul Ghaffour Sayyed Ibrahim, director general; Hassan Ahmed, controller general, radio; Ahmed Najeeb, controller of engineering; Ibrahim Obaid, controller general, television; Nasib Bitar, acting programs controller.

Rates: Peak 30 sec., 567 (U.S. dollars).

Networks: 2.

Transmitters: 4.

United Kingdom

(625- & 405-line standards, Systems I & A)

Color: PAL System

Sets in use: 3,795,587 black & white; 14,698,648 color

British Broadcasting Corp. (Public service; non-commercial), Broadcasting House, London W1A 1AA. Tel. 01-580-4468. For complete details see listing at end of International TV Directory.

BBC transmits the following programs on 625-lines UHF with PAL color: BBC-1 (BBC-Wales from all transmitters in Wales) and BBC-2 from a total of 52 main high power & 726 low power relay stations. New UHF stations are being opened at the rate of 50 per year.

BBC transmits the following programs on 405-lines VHF black & white: BBC-1 (BBC-Wales from all transmitters in Wales) from 16 high power main stations & 12 low power relay stations. The 405-line VHF services are obsolescent and will be closed down before Jan. 1985.

Networks: 2.

High power transmitters: 104.

Repeaters: 1452.

Independent Broadcasting Authority (Commercial), 70 Brompton Road, London SW3 1EY. Tel. 01-5847011. For complete details, including independent program contractors, see listings at end of International TV Directory.

Transmitters: 51.

Repeaters: 650.

Upper Volta

(see Burkina Faso)

Uruguay

(525-line standards, System N)

Color: PAL System

Sets in use: 350,000

ARTIGAS—Canal 3 TV Artigas (Commercial), Avenida Lecueder No. 291, Artigas. Tel. 261 & 514. Ch. 3. Transmitter 150 watts. Started June 1967.

Personnel: Enio dos Santos, director general; Ana Alvez, sales manager; Ely dos Santos, program manager; Emir dos Santos, film buyer; Washington Suarez, production manager; Luis Nicolini, chief engineer.

BELLA UNION-ARTIGAS—Telediez (Commercial), Calle General Rivera, Bella Union, Artigas. Tel. 22. Ch. 10. Started Aug. 1976.

Personnel: Carlos A. Gelpi, general manager; Luis Garcia Da Rosa, accountant administrator.

CERRO VERDUN—Canal 13 TV, Treinta y Tres 632, Minas, Dept. de Lavalleja. Ch. 13.

Personnel: Carlos Falco, Eduardo Falco.

COLONIA—Canal 3 Colonia (Commercial), Washington Barbot 172, Colonia. Tel. 937. Transmitter 600 watts. Started Oct. 1971. TV tape recording facilities.

Hours of operation: 18:30-0:30.

Personnel: Maria Dolores Gonzalez de Gonzalez Moreno, director general; Heber Fripp, operations manager.

FRAY BENTOS—Rio Uruguay Television Canal 12 (Commercial), Cno. Vecinal entre Av. Battle y Ordonez y Ejido, Fray Bentos, Dept. de Rio Negro. Tel. 48. Ch. 12. Affiliated with Monte Carlo Television, Ch. 4, Montevideo. Started May 1966.

Personnel: Jorge Gonzalez, operations manager.

MALDONADO—Canal 9 del Este (Commercial), Punta Ballena, Dept. de Maldonado. Tel. 24433. Montevideo office: Lorenzo Carnelli 1234. Tel. 49.36.66. Ch. 9. Started Jan. 1968.

Personnel: Matias Scherschener, general manager.

1426

MELO—Melo TV, Street Montevideo 723, Melo, Dept. de Cerro Largo. Ch. 12. Started June 1970.

Personnel: Ruben D. Lucas.

MONTEVIDEO—SAETA, Sociedad Anonima de Emisoras de Television y Anexos (Commercial), Lorenzo Carnelli 1234, Montevideo. Tel. 40.21.20, 40.21.29, 4.66.74. Ch. 10 (V-193, A-197). Transmitter 2.5 kw, ERP 94 kw. TV tape recording facilities. Started Dec. 1956.

Personnel: Raul Fontaina, pres.; Jorge de Feo, gen. mgr.

Hours of operation: 5:45 p.m.-0:15.

MONTEVIDEO—SAETA, Sociedad Anonima de Emisoras de Tele-2253, Montevideo. Tel. 2.45.91/3-20.08.05/6. Ch. 4. Transmitter 2.5 kw, ERP 22 kw. Started April 1961.

Personnel: Hugo Romay Salvo, general manager; Pedro Mino, accountant-administrator; Angel Cocchi, director of program & production departments; Miguel Muses, sales manager; Jose Luis Soler, engineer, chief of technical department.

Hours of operation: 05:30 p.m.-01:00 a.m.

MONTEVIDEO—Televisora Larranaga S.A. Teledoce (Commercial), Enriqueta Compe y Rique 1276, Montevideo. Tel. 2 58 56. Ch. 12. Transmitter 3 kw, ERP 40 kw. Started May 1962.

Personnel: Horacio Scheck, gen. mgr.; Ruben Rodriguez, commercial manager; Mario Giampietro, chief engineer. Hours of operation: 5:45 p.m.-12:00.

MONTEVIDEO—SODRE, Servicio Oficial de Difusion Radioelectrica (Govt., commercial), Street Colorado No. 2362. Ch. 5. Transmitter 5 kw, ERP 32.5 kw. Started April 1963. Hours of operation: 6 a.m.-0:30.

PAYSANDU—Rio de los Pajaros TV Canal 3 de Paysandu (Commercial). Ch. 3. ERP 75 watts. Started June 1968.

Personnel: Arturo A. Davison, Irmgard Z. De Stepanian.

PUNTA DEL ESTE—Canal 11, Cantegrill Country Club, Punta del Este, Dept. de Maldonado. Ch. 11. ERP 1 kw. Started June 1974.

Personnel: Daniel Romay Salvo; Nelson Martinez, operations manager.

RIVERA—Tevedez Canal 10 (Commercial), Sala 9 de Galeria Legiani, Rivera. Tel. 3405. Ch. 10. Started May 1968.

Personnel: Ariel Pereira, Clodomiro De Arteaga, Juan I. Paiva.

ROCHA—Tele-Rocha (Commercial), O. de los Santos 105. Tel. 515. Montevideo office: Lorenzo Carnelli 1234. Tel. 49.36.66. Ch. 7.

Personnel: Matias Scherschener, general manager; Francisco Elices, chief engineer.

Hours of operation: 19:00-23:30.

ROSARIO—Rosario Television (Commercial), Rosario Dept., Colonia. Tel. 488. Montevideo office: Paraguay 2253, Montevideo. Tel. 2.45.91/3-20.08.05/6. Ch. 8. Started Sept. 1970.

Personnel: Braulio Airaldo, operations manager.

SALTO—Televisora Salto Grande Canal 8 (Commercial), Viera 1280, Dept. de Salto. Tel. 2468. Ch. 8. Started June 1970.

Personnel: Carlos A. Gelpi.

TACUAREMBO—Televisora Tacuarembó (Commercial), Street 18 de Julio, No. 244, Tacuarembó. Tel. 848. Ch. 7. Started June 1967.

Personnel: Luis S. Dini.

TREINTA Y TRES—CXB 33 Canal 11, Televisora Treinta y Tres (Commercial), Pablo Zufriategui 226, Dept. de Treinta y Tres. Tel. 35. Started April 30, 1967.

Personnel: Dora Castro de Ois, Basilio Saravia.

USSR

(625-line standards, System D)

Color: SECAM System

Sets in use: 70,000,000

Soviet Television (Govt., commercial), ul. Akademika Koroljova 12, Moscow. Main studio in Moscow, Soviet Central Television (C.T.), is part of gov't. committee in charge of radio & television which operates under the Council of Ministers. Regional studios are part of local communities of same nature. 126 television program studios are in operation. First Program of C.T. is received by 161 cities through 48 studios relaying Moscow programming. Second Program is transmitted by Leningrad studios. All local studios originate programming; 27 have 2 program transmissions, the first available for local originations or programs from other studios, the second transmits First Program from C.T. exclusively. Third Program is available to the Leningrad & Tashkent studios. All TV centers have TV tape recording facilities.

Personnel of the State Committee of the USSR Council of Ministers for TV and Radio: S. G. Lapin, chairman; E. N. Mamedov, first deputy chairman, television; Y. V. Orlov, deputy chairman, radio; A. I. Losev, deputy chairman, overseas services; L. S. Maksakov, deputy chairman, finance; H. Z.

Juchkevithous, deputy chairman, technical questions; L. A. Korolev, director of foreign relations.

C.T. has four programs: First Program transmitted on Ch. 1, Second Program on Ch. 3, Third Program on Ch. 8, Fourth Program on Ch. 11.

98 high-powered, 600 low-powered retransmitters in operation.

Rates: Min., \$2,000 (foreign advertisers); 21 rubles (local customers). Includes cost of film making. Commercial advertising is included in the First & Second Programs of C.T. & programs of regional studios during special pauses between programs.

Began telecasting in color Oct. 1967 (SECAM system).

Information above received from Soviet Television several years ago. More recent information states that the television transmitter network numbers more than 1,600 stations linked by coaxial cables, radio-relay links and satellite links via 50 satellites in operation.

Note: Recent information not available.

Venezuela

(525-line standards, System M)
Color: NTSC System

Sets in use: 1,650,000 black & white; 60,000 color

Televisora del Estado Venezolano (Govt., non-commercial), Aptdo. 3979, Caracas. Tel. 54-54-36/9.

Personnel: Oscar Yanes, director general; Raul Omar Aveledo, director of production; Nestor Rodriguez Lamelas, technical director; Oswaldo Bazan, promotion manager.

Venevision (Commercial), Corporacion Venezolana de Television C.A., Apartado 6674, Caracas. Telex: 21379. Tel. 742444.

Personnel: Enrique Cusco, general manager; Eduardo Reyna, head of international relations; Raul Lopez Guiral, operations manager; Irwin Klein, film buyer.

Tele Trece (Commercial), Subsidiary of Venevision, Apartado de Correos No. 9349, Caracas. Tel. 34.46.11.

Personnel: Noel Montanez, general manager.

Radio Caracas Television (Commercial), Corporacion Radiofonica Venezolana C.A., Barcenas a Rio, Aptdo. 2057, Caracas. Tel. 41-89-71. Telex: CORAVEN 21221.

Personnel: William H. Phelps, president; Peter Bottome, vice president & general director; Marcel Granier H., vice president & general manager; Herman Perez Belisario, vice president & production director; Armando E. Guia, vice president & chief engineer; Luis Guillermo Gonzalez, vice president & production manager; William Casas, sales manager.

Hours of operation: Daily, 7 a.m.-1:30 a.m.

Rates: Prime time 60 sec., 16,000; 30 sec., 8,000 (Bolivars).

Radio Valencia Television (Commercial), Valencia.

Personnel: Mauricio Gomez Leal, dir. gen.; S. Serrera, tech. dir.

Transmitters: 30.

Vietnam

(525-line standards, System M)
Sets in use: 500,000

Vietnam Television (Govt.), Ch. 9. Transmitter 25 kw, ERP 240 kw. TV tape recording facilities.

Note: Recent information not available.

Yemen Arab Republic

(625-line standards, System B)

SANAA—Station scheduled to begin Sept. 1975. **Note:** No additional information available.

People's Democratic Republic of Yemen

(625-line standards, System B)
Sets in use: 30,000

PDRY-TV, People's Democratic Republic of Yemen Broadcasting & TV Service (Govt., commercial), Television House, Clock Tower Hill, Tawahi (P.O. Box 1264, Aden). Tel. Aden 2-3231; 2-3232. All transmitters carry common program. Arabic & English language. Simulcasting into Arabic began Sept. 11, 1966.

Hours of operation: 6:30-11:00 p.m., local time. TV tape recording facilities.

Ownership: Government of the People's Republic of Southern Yemen, Ministry of Culture and National Guidance.

Personnel: Mohammad Qassim Al-Grazzali, director general; Ali Aideroos, general manager; Ameen Moqbel, sales manager; Mohammad Abdul Galil, program manager; Mohsen Yeslum, production manager; Hamed M. Ahmed, chief engineer; Abdull Rahman Bulgone, foreign relations dept. director.

Rates: Spot 60 sec., 12/500 (Dinars).

Transmitters: 5.

Note: Recent information not available.

Yugoslavia

(625-line standards, Systems B & G)
Color: PAL System
Sets in use: 3,970,074

Jugoslovenska Radio-Televizija, Borisa Kidrica 70, 11000 Belgrade. Tel. 433-691, 433-647, 433-718. Cable: Jurate, Belgrade. Telex: 11 469 yu jurate, 12 158 yu jurate, Belgrade. Jugoslovenska Radio-Televizija is the association of all Yugoslav radio & TV stations (listed below by member organization), and is responsible for coordinating the joint programs of the stations.

Personnel: Milan Seslija, chairman of gen. assembly; Slobodan Budakov, chairman of exec. board; Z. Sinobad, exec. secretary; V. Nikolic, secretary of gen. assembly; Zija Dizdarevic, chairman, radio program board; Z. Markovic, secretary, radio program board; Josip Gobac, chairman, television program board; M. Kljajic, secretary, television program board; Riza Alaj, chairman, international relations board; Prosper Maricic, chairman, technical board; J. Saramandic, secretary, technical board; Kiril Milev, chairman, music program committee; D. Savic, secretary, music program committee; Milorad Saranovic, chairman, legal committee; V. Nickolic, secretary, financial committee; Petar Kostov, chairman, financial committee; Dusan Mladenovic, secretary, financial committee.

RADIO-TELEVISION BELGRADE (Serbia)

Radio-Television Belgrade (Public Corp., limited commercial), Takovska 10, 11000 Belgrade. Tel. 342-001. Telex: 11884.

Personnel: M. Vukos, director general; Milutin Milenkovic, director of radio; Ljubomir Zaccavic, director of TV; Velimir Zugic, technical director.

Originates local programs and has tape recording facilities. Started Aug. 23, 1958.

Programs: 2.

Transmitters: 14.

Low power repeaters: 190.

RADIO-TELEVISION ZAGREB (Croatia)

Radio-Television Zagreb (Public Corp., limited commercial), Dezmanova 10, 41000 Zagreb. Tel. 276-611. Telex: 21477 & 21158.

Personnel: B. Puharic, director general; Josip Grubisic, director of radio; Josip Gobac, director of television; Prosper Maricic, technical director.

Originates local programs and has tape facilities. Started May 1956.

Transmitters: 19.

Low power repeaters: 127.

RADIO-TELEVISION LJUBLJANA (Slovenia)

Radio-Television Ljubljana (Public Corp., limited commercial), Tavcarjeva 17, 61000 Ljubljana. Tel. 312-447. Telex: 32283.

Personnel: Ferdinand Luzar, director general; Lenart Setinc, director of radio; Stane Grah, director of television; Slavko Pernus, technical director.

Originates local programs and has tape facilities. Started on experimental basis Oct. 11, 1958.

Transmitters: 11.

Low power repeaters: 259.

RADIO-TELEVISION SARAJEVO (Bosnia & Herzegovina)

Radio-Television Sarajevo (Public Corp., limited commercial), VI Proleterske Brigade 4, 71000 Sarajevo. Tel. 614-388. Telex: 41122. Started July 1961.

Personnel: Vlatko Cosic, director general; Zija Dizdarevic, director of radio; Sveta Maslesa, director of television; Vladimir Vidovic, technical director.

Transmitters: 16.

Low power repeaters: 228.

RADIO-TELEVISION SKOPJE (Macedonia)

Radio-Television Skopje (Public Corp., limited commercial), Dolno Nerezi, 91000 Skopje. Tel. 259-305. Telex: 51157. Started May 1961.

Personnel: Stojan Dimovski, director general; Ceda Stojkovski, director of radio; Ljubomir Jakimovski, director of television; Svetislav Curapov, technical director.

Zimbabwe

(625-line standards, System B)

Color: PAL System

Sets in use: 95,000 black & white; 10,000 color

Zimbabwe Broadcasting Corp. (Statutory Board) owns and operates all transmitters, P.O. Box HG 200, Highlands, Harare. Tel. 46591. P.O. Box 777, Bulwayo. Tel. 63471. Spot announcements, advertising features.

Personnel: T. Kangai, director general; Wendy Layzell, film buyer; Job Jonhera, head of television.

HARARE—Ch. E-4. Transmitter 5 kw, ERP 20 kw. Started Nov. 15, 1960. Ch. E-5. Transmitter 1 kw, ERP 15 kw. TV tape recording facilities.

Hours of operation: 1700-2300, Mon.-Sat.; 1300-2300, Sun.

Rates: Peak 15 min., 746; peak 30 sec., 184 (Zimbabwe Dollars).

Program: One.

Transmitters: 2.

Repeaters: 7.

BULAWAYO—Ch. E-3. Transmitter 1 kw, ERP 3.5 kw. Started June 1961. TV tape recording facilities. Ch. E-6. Transmitter 1 kw, ERP 6 kw.

Personnel: G. Kapungu, chief technical officer; E. Moyo, station manager.

Hours of operation: 1700-2300, Mon.-Sat.; 1300-2300, Sun.

Rates: Peak one hour, 370; peak 30 sec., 98 (Zimbabwe Dollars).

Program: One.

Transmitter: One.

Repeaters: One.

CHARACTERISTICS OF TELEVISION SYSTEMS

(C.C.I.R. Report 308, Xth Plenary Assembly,
Geneva, 1963)

System	No. of lines	Ch. width MHz	Vision band-width MHz	Vision/sound separation MHz	Vestigial side-band MHz	Vision modulation	Sound modulation
A	405	5	3	-3.5	0.75	Pos.	AM
B	625	7	5	+5.5	0.75	Neg.	FM
C	625	7	5	+5.5	0.75	Pos.	AM
D	625	8	6	+6.5	0.75	Neg.	FM
E	819	14	10	± 11.15	2	Pos.	AM
F	819	7	5	+5.5	0.75	Pos.	AM
G	625	8	5	+5.5	0.75	Neg.	FM
H	625	8	5	+5.5	1.25	Neg.	FM
I	625	8	5.5	+6	1.25	Neg.	FM
K	625	8	6	+6.5	0.75	Neg.	FM
L	625	8	6	+6.5	1.25	Pos.	AM
M	525	6	4.2	+4.5	0.75	Neg.	FM
N	625	6	4.2	+4.5	0.75	Neg.	FM

Field frequency: System M, 60 cycles per second, all other systems 50 cycles per second.
Picture frequency: System M, 30 cycles per second, all other systems 25 cycles per second.
Line frequency: System A, 10.125 kHz, systems E and F, 20.475 kHz, system M, 15.75 kHz, all other systems, 15.625 kHz.

Television Systems of the United Kingdom and IBA Commercial Program Contractors

BRITISH BROADCASTING CORP.—Broadcasting House, London W1A 1AA. Telephone: 01-580-4468. Telex: 265781 BBC HQ G. Telegrams & Cables: Broadcasts, London. **Correspondence:** BBC, London W1A 1AA, Television Centre, Wood Lane, London W12 7RJ. Telephone: 01-743-8000. Telex: 265781 BBC HQ G. Telegrams & Cables: Telecasts, London. Operates 735 TV transmitters.

Board of Governors of BBC: Lord George Howard, chairman; Sir William Rees-Mogg, vice chairman; Dr. Roger Young, national governor for Scotland; Alwyn Roberts, national governor for Wales; Lady Faulkner, national governor for Northern Ireland; Sir John Johnston; Professor Christopher Longuet-Higgins; Joycelyn Barrow; Stuart Young; Peter Moores; Daphne Park; Sir John Boyd.

Board of Management: Alasdair Milne, director general; A. H. Protheroe, asst. dir. general; W. F. Cotton, managing dir., television; Richard Francis, managing dir., radio; Douglas Mugeridge, managing dir., external services; G. Rugheimer, controller, direct broadcasting by satellite; G. E. Buck, dir. of finance; David Webster, dir., United States; Bryce McCrerrick, dir. of engineering; D. Holmes, secy. for public affairs & international relations; Christopher Martin, dir., personnel.

Television: W. F. Cotton, managing dir.; Michael Checkland, dir. of resources; Brian Wenham, dir. of programs; M. Grade, controller, BBC 1; Graeme McDonald, controller, BBC 2; C. H. Longman, controller, engineering & resource development; R. G. Johnson, controller, personnel; Richard Bates, chief accountant; Peter Woon, editor, TV news; Christopher Capron, head of current affairs programs.

Radio: Richard Francis, managing dir.; Charles McLelland, deputy managing dir.; John Wilson, editor, news & current affairs; Harold Grocock, chief accountant; Larry Hodgson, editor, radio news.

External Broadcasting: PO Box 76, Bush House, Strand, London WC2B 4PH. Telephone: 01-240-3456. Telex: 265781 BBC HQ G. Telegrams & Cables: Broadbrit, London. Douglas Mugeridge, managing dir.; Austen Kark, deputy managing dir.; Mark Dodd, controller, overseas services; Peter Fraenkel, controller, European services; Christopher Bell, controller, administration; A. E. Gallon, chief engineer; T. R. Heron, editor, external services news; David Witherow, head of monitoring service; Dr. G. L. Mytton, head of international bcstg. & audience research.

Finance: Geoffrey Buck, dir.; C. Taylor, deputy dir.

Public Affairs & Regions: D. Holmes, secy.; David Bartow, controller, public affairs & international relations; Patrick Chalmers, controller, Scotland; Geraint Stanley Jones, controller, Wales; James Hawthorne, controller, Northern Ireland; M. Alder, controller, English regions; S. M. Innes, controller, educational bcstg. Heads of network production centers: David Waine, Birmingham; Philip Daly, Bristol; Roger Bolton, Manchester.

Engineering: Bryce McCrerrick, dir.; G. Cook, deputy dir.; C. D. Sandbank, asst. dir.; G. East, chief engineer, transmission; Desmond Morse, chief engineer, external relations; Brendan Slamin, chief engineer, regions; Martin Diamond, chief accountant.

Development: Bryon Parkin, managing dir., BBC Enterprises Ltd. (Woodlands, 80 Wood Lane, London W12 0TT. Telephones: 01-743-5588; 01-576-0202. Telex: 934678 BBC ENT.G.; 265781 BBC ENT.G. Telegrams & Cables: Telecentre London.)

Corporate News Services: Gerard Slessenger, controller.

Information Division: B. N. Hosking, head.

Radio: J. B. Thompson, dir.; P. A. C. Baldwin, deputy dir.

Advertising: H. G. Theobalds, head of advertising control.

Personnel: Christopher Martin, dir.; Roger Chase, deputy dir.

Engineering: T. S. Robson, dir.; R. C. Hills, asst. dir., operations; J. B. Sewter, asst. dir., network & development; A. L. Witham, asst. dir., policy; J. L. E. Baldwin, staff engineer, development; C. Daubney, head of engineering information service dept.

BBC U.S. Offices: New York, NY 10111—630 Fifth Ave. Phone: 212-581-7100. Telex: 620150 BBC U1. Cables: Broadcasts, New York City. David Webster, dir., U.S.; James Cox, radio correspondent. Washington, DC 20036—BBC News, CBS Bldg., 2030 M St. NW, Phone: 202-223-2050. Martin Bell & Brian Barron, television correspondents; Clive Small, radio correspondent.

INDEPENDENT BROADCASTING AUTHORITY—70 Brompton Road, London, SW3 1EY. Telephone: 01-584-7011. Telex: 24345. The Authority was created by Parliament in 1954 as Independent Television Authority to provide a comprehensive television service additional to that of BBC. In 1972, it was renamed the Independent Broadcasting Authority and its functions were extended to provide an Independent Local Radio service. The Authority selects and appoints the program companies; supervises programs provided by the contractors and their scheduling; controls the advertising; builds, owns & operates the transmitting stations. Fifteen companies provide programs in fourteen independent television regions of the United Kingdom (2 companies share the contract for London). As part of its review of the ITV system, the Authority, in Dec. 1980, offered a contract to broadcast a new national breakfast-time television service, which started in May 1983, to TV-AM. In addition, changes were made to some ITV companies. Currently, 34 Independent Local Radio stations provide program service in 33 areas (2 operate in London). Further stations are planned over the next few years. Both services are financed mainly by the sale of advertising time.

Members of the Authority: Lord Thomson of Monifieth, chairman; Sir John Riddell, deputy chairman; Mrs. Y. Conolly; Mrs. J. D. M. Jowitt; Professor A. Cullen; Mrs. P. Ridley; Sir Denis Hamilton; Rev. Dr. W. J. Morris; Mrs. J. McIvor; A. M. G. Christopher; G. Russell.

Permanent Staff: J. Whitney, director general; A. W. Pragnell, deputy director general; K. W. Blyth, chief assistant to the Director General; C. D. Shaw, director of television; D. Glencross, deputy director of television; P. Jones, chief assistant, television; J. B. Thompson, director of radio; P. A. C. Baldwin, deputy director of radio; A. Blackstock, head of radio finance; E. Riddell, chief radio programming officer; T. S. Robson, director of engineering; Dr. G. B. Townsend, head of engineering information service; Barbara Hosking, head of information; J. Guinery, deputy head of information; E. Croston, head of publications; B. Rook, secy.; H. Theobalds, head of advertising control; L. C. Taylor, head of educational program services; C. J. N. Martin, religious bcstg. officer; Dr. I. R. Haldane, head of research; M. Hallett, publicity & broadcasting gallery manager. IBA

ANGLIA TELEVISION LTD.—Anglia House, Norwich, NR1 3JG. Phone: 0603-615151. Telex: 97424. London Office: Brook House, 113 Park Lane, London W1Y 4DX. Telex: 25353. Phone: 01-408-2288. Northern Sales Office: MacIntosh House, Shambles Square, Manchester M4 3AF. Phone: 061-833-0688. Programs all week over Eastern England. Main UHF transmitters: Tacolneston, Sudbury, Sandy Heath. Regional news centers: Essex, 64-68 New London Rd., Chelmsford CM2 0YU. Phone: 0245-357676. Bedfordshire, 16 Park St., Luton LU1 2DP. Phone: 0582-29666. Northamptonshire, 24 The Market Square, Northampton NN1 2DF. Phone: 0604-24343. Cambridgeshire, 28 The Broadway, Peterborough PE1 1RS. Phone: 0733-46677.

Directors: The Marquess Townshend of Raynham, chairman; Lord Buxton, chief executive, Anglia Television Group Ltd.; P. C. Garner, program controller; P. W. Gibbins; R. G. Joice; D. S. McCall, chief executive, Anglia Television Ltd.; Mrs. J. Nutting; P. G. Sharran; D. Puttnam.

Executives: A. T. C. Barnett, chief engineer; V. B. H. Birtles, group press officer; H. S. Brooker, head of presentation; J. Bunyan, production controller; T. Buxton, head of group public relations & chief exec., International Television Enterprises Ltd.; D. Dawson, head of stills; K. Eiphick, deputy program & program planning controller; C. Ewing, asst. program controller; M. Hay, general manager, Survival Anglia Ltd.; M. J. Hughes, general manager; D. S. Little, program business manager; R. J. Pincock, administration controller; G. M. Rae, group financial controller & company secretary; J. Rosenberg, head of drama; P. Stibbons, education officer; P. J. Waldron, station engineer; S. West, promotions manager; H. J. A. Wilson, head of news & asst. program controller; C. Willock, executive director, Survival Anglia Ltd.; T. P. Wootton, sales director.

BORDER TELEVISION LTD.—Television Centre, Carlisle Cumbria CA1 3NT. Phone: 0228-25101. London Office: 33 Margaret St., London W1N 7LA. Phone: 01-637-4363. Programs all week in Borders and Isle of Man areas. Main UHF transmitters: Caldbeck, Selkirk.

Directors: Professor E. Wright, chairman; James Graham, managing dir.; M. E. Burkett; The Earl of Lonsdale; J. I. M. Smail; J. C. Clucas; Derek Batey; Dr. June Paterson-Brown; B. C. Blyth, sales dir.; D. W. Trimble; H. J. Brewis; Melvyn Bragg; John R. Wills; Peter Brownlow, secy.

Executives: James Graham, managing director; Peter Brownlow, company secretary; B. C. Blyth, sales director; E. Hadwin, asst. controller of programs (planning); D. Batey, dir. program policy; John Buckley, chief engineer; K. DeVonald, news editor; Paul Corley, program controller; R. Dale, facilities mgr.

CENTRAL INDEPENDENT TELEVISION PLC—Stanley Smith, general sales manager, Central House, Broad St., Birmingham B1 2JP (West Midlands). Phone: 021-643-9898. East Midlands Television Centre, Nottingham NG7 2NA (East Midlands). Phone: 0602-863322. Central Productions: 46 Charlotte St., London W1P 1LX. Zenith Productions Ltd.: Malcolm Grant, sales controller, 35/38 Portman Sq., London W 1. Programs all week over the Midlands.

Directors: Sir Gordon Hobday, chmn.; Robert Phillis, managing dir.; Cliff Baty, financial dir.; Andy Allan, dir. of programs; Dick Emery, dir. of sales; David Justham, chmn., West; John Madocks, chmn., East; Charles Denton; John Jackson; Ellis Birk, G. Maitland Smith; I. R. Maxwell; Jean Parker; Sir Leo Piatzky; Murray Thomson; Colin Campbell, company secretary & legal officer.

Executives: Alan Pankhurst, dir. of personnel & industrial relations; Peter Gardner, dir. of operations; Marshall Stewart, dir. of public affairs; Philip Jones, controller, international sales & marketing; Gerry Kaye, chief engineer; Tony Salmon, head of information services; Richard Creasey, controller of features & Channel 4 offers; Ted Childs, controller of drama; Jon Scofield, controller of entertainment & music; Lewis Rudd, controller of young people's programs; Terry Johnston, controller of news & current affairs; Billy Wright, controller of sport; David Gerrard, controller of regional programs, East; Philip Grosset, controller, education & religion; John Terry, controller of program planning & presentation; Keith Smith, controller of public affairs; David Davidovitz, studio controller, West; Peter Pearson, studio controller, East; Wendy Nelson, editor, central news, West; Chris Robertson, editor, central news, East; Gary Newbon, head of sport, West; Trevor East, head of sport, East; Brian Roberts, head of company promotion; Reg Harcourt, political editor.

CHANNEL TELEVISION—The Television Centre, Rouge Bouillon, St. Helier, Jersey, Channel Islands. Phone: 0534-73999. St. Georges Place, St. Peter Port, Guernsey. Phone: 0481-23451. Programs all week for the Channel Islands. Main UHF transmitter: Fremont Point.

Directors: J. R. Riley, chairman; K. A. Killip, managing director; Harold Fielding; G. Le G. Peek; M. Kay-Mouat; M. Letto; D. J. Le Marquand; J. C. Rowe.

Executives: K. A. Killip, managing dir.; John P. Henwood, program controller; M. J. Le Cocq, controller of sales & marketing; T. Parker-Garner, company secy.; R. Wright, editor, Channel TV Times; A. Hearne, technical controller.

GRAMPIAN TELEVISION PLC—Queen's Cross, Aberdeen AB9 2XJ. Phone: 0224-646464. London Office: 29 Glasshouse St., London W1R 5R9. Phone: 01-439-3141. Provides programs all week in North Scotland. Main UHF transmitters: Durris, Rosemarkie, Knockmore, Rumster Forest, Angus, Keelylang Hill (Orkney), Bressay (Shetland), Eitshal (Lewis).

Directors: I. M. Tennant, chmn.; Calum A. MacLeod, deputy chmn.; Alex Mair, chief exec.; Robert L. Christie; Lord Forbes; Fiona J. Lyall; Angus S. MacDonald; J. E. Neil Paterson; Sir George Sharp; D. H. Waters; Neil R. Welling.

Executives: Alastair Beaton, program planning & presentation; Edward Brocklebank, head of news & current affairs; Sydney Clark, administration executive; Robert L. Christie, operations mgr.; Graham Good, financial controller; Eric Johnstone, production services exec.; Christopher Kidd, sales controller; Michael J. McLintock, publicity & promotion exec.; Alec Ramsay, chief engineer; John Stacey, sale administration manager; Michael Stubbings, facilities exec.; Donald H. Waters, company secy.; Neil R. Welling, sales & marketing director.

GRANADA TELEVISION LTD.—Granada Television Centre, Manchester M60 9EA. Phone: 061-832-7211. London Office: 36 Golden Square, London W1R 4AH. Phone: 01-734-8080. News Office: Derby House, Exchange Flags, Liverpool. Phone: 051-236-3741. Programs all week over Lancashire, Cheshire & parts of other counties. Main UHF transmitter: Winter Hill.

Directors: Sir Denis Forman, chairman; Alex Bernstein, deputy chairman; David Plowright, managing director; Harry Coe, financial director; Barrie Heads, managing director, Granada International; Donald Harker, director of public affairs; Andrew Quinn, general manager; Peter Rennie, sales director; Mike Scott, program controller; Joyce Wooller, director, program services.

Program Committee: Brian Armstrong, David Boulton, Rod Caird, Michael Cox, Ray Fitzwalter, John Hamp, Stephen Leahy, Gus Macdonald, Steve Morrison, Bill Podmore, Jack Smith, Leslie Woodhead.

Officers: Stuart Avison, head of design & location services; David Black, head of presentation; Barbara Blyth, head of music; Tony Brill, head of production services; Jules Burns, mgr., program services; Walter Denning, head of film; Keith Fowler, controller of engineering; Norman Frisby, chief press officer; Alan Gilbert, chief accountant; Gerald Hagan, head of scripts; David Highet, manager, Liverpool Studio Centre; Doreen Jones, head of casting; Bill Lloyd, deputy general manager; Alastair Mutch, company secretary; Don Raw, head of technical operations; Joe Rigby, head of program planning; Ray Sale, regional sales mgr.; Ewart Wooldridge, head of personnel.

HTV LIMITED—The Television Centre, Culverhouse Cross, Cardiff CF5 6XJ. Phone: 0222-590590. The Television Centre, Bristol BS4 3HG. Phone: 0272-778366. Offices: 99 Baker St., London W1M 2AJ. Phone: 01-486-4311. Programs all week for Wales & West of England. Main UHF transmitters: Moel-y-Parc, Presaley, Blaen Plwyf, Wenvoe, Mendip, Llanddona, Carmel.

Directors: Rt. Hon. Lord Harlech, chmn.; I. E. Symonds, vice chmn.; G. E. McWatters, vice chmn.; R. W. Wordley, managing dir.; P. S. B. F. Dromgoole, asst. managing dir.; T. Knowles, asst. managing dir.; C. D. Romaine, sales dir.; M. R. Towers, dir. of operations; H. H. Davies, dir. of programs, Wales; R. S. Evans, dir. of programs, west of England; C. R. M. Atkinson; J. Aeron-Thomas; W. G. Beloe; R. W. Buchanan; T. G. R. Davies; A. R. Edwards; T. R. Edwards; Sir Geraint L. Evans; R. A. Garrett; M. Gwynn Jones; Lady M. M. Merrison; E. L. Thomas; Lord Oaksey.

Officers: G. S. Tovey, company secy.; R. J. Simmons, head of press & public relations, HTV West; D. W. Meredith, head of press & public relations, HTV Wales.

LONDON WEEKEND TELEVISION LTD.—Offices: South Bank Television Centre, Kent House, Upper Ground, London SE1 9LT. Phone: 01-261-3434. Outside broadcast base: Stonebridge Park Studios, Wycombe Rd., Wembley, Middlesex HA9 6OA. Phone: 01-902-8899. Regional sales office: 6th Floor, Adamson House, Shambles Square, Manchester M3 1RE. Phone: 061-834-6718. Programs weekends over London area. Main UHF transmitter: Crystal Palace.

Directors: The Rt. Hon. John Freeman, chmn.; Brian Tesler, deputy chairman & managing dir.; John Birt, dir. of programs; Vic Gardiner, general manager; Peter McNally, group finance dir.; Peter Cazaly, dir. of production; Ron Miller, sales director; Jeremy Potter, corporate affairs dir.; Hon. David Montagu; Heather Brigstocke; Roland Freeman; Robin Scott; Roger Harrison.

Executives: Rod Allen, controller of development; Roger Appleton, dir. of engineering; David Bell, controller of entertainment; Bernard Bennett, controller of research; Sid Blumson, head of engineering services; Alan Boyd, head of light entertainment; Melvyn Bragg, head of arts; Warren Breach, controller of program planning, presentation & promotion; Martin Brierley, head of location productions; John Bromley, controller of sport; Alan Chilton, marketing mgr.; Tim Clement-Jones, head of legal services; Peter Coppock, head of press relations; Barry Cox, controller of features & current affairs; David Cox, head of current affairs; John Donovan, group chief accountant; Richard Drewett, head of specials—entertainment; Nick Elliott, controller of drama & arts; Bernard Finch, head of house services; Colin Freeman, controller of program resources & finance; Roy Van Gelder, dir. of staff relations; Suzanne Hatley, head of program research; Robert Healy, controller of studio productions; Derek Hemment, sales mgr.; Tony Hefher, controller, visual services; Jane Hewland, head of features; John Howard, head of program resources planning; Skip Humphries, head of music services; Paul Kelly, head of planning & installation; Stuart McConachie, deputy controller of sport; Craig Pearman, controller of sales; Sydney Perry, dir. of program organization; Doug Pettitt, head of administration services; Richard Price, head of casting; Les Roworth, controller of production engineering; Clifford Shirley, chief accountant; Judith Thomas, company secy. & controller of legal services.

SCOTTISH TELEVISION PLC—Cowcaddens, Glasgow G2 3PR. Phone: 041-332-9999. The Gateway, Edinburgh EH7 4AH. Phone: 031-557-4554. London office: 7 Adelaide St., London WC2E. Phone: 01-836-1500. Programs all week for Central Scotland. Main UHF transmitters: Black Hill, Torosay (Craignure), Craigkelly and Darvel.

Directors: Sir Campbell Fraser, chmn.; William Brown, deputy chmn. & managing dir.; Ferdi Coia, dir. of facilities; Hugh W. Henry, sales dir.; David K. Johnstone, dir. of programs; Sir Kenneth Alexander; Gavin Boyd; Bill Bryden; Robin D. Buchanan-Smith; Dorothy Dunnett; Charles A. Fraser; Sir Iain M. Stewart; Jonathan F. Shier, dir. of sales & marketing.

Executives: John Loch, public relations mgr.; Shaun Clamp, controller of engineering; Colin S. Waters, personnel & industrial relations; R. McPherson, asst. controller of programs, education & religion; Don Kinloch, company secy. & finance controller; Alan L. Montgomery, director of finance & administration.

Officers: Peter Alexander, head of design; Ken Blackie, head of news; Arthur Blake, musical dir.; John Dunlop, chief engineer; Brian Durkin, head of network coordination; Russell Galbraith, asst. controller of programs, news & current affairs; Douglas Hall, industrial relations manager; Rev. Dr. Nelson Gray, assistant head of religion; Les Hatton, publicity & promotions mgr.; Robert Love, head of drama; Brian MacLaurin, head of information;

British IBA Contractors

Sean Magee, asst. controller of facilities; Liz Moriarty, head of program services; Jack O'Neill, Channel 4 coordinator; John Paton, recruitment & training manager; Bob Potts, technical services mgr.; Michael Paterson, assistant head of education; Cameron Slater, program schedule planner; Geoff Smith, administration mgr.; Clarke Tait, head of entertainment; Michael Trotter, head of program sales; Walter Hayward, sales controller, Scotland.

THAMES TELEVISION LTD.—Offices: London: Thames Television House, 306-316 Euston Rd., London NW1 3BB. Phone: 01-387-9494. Teddington Lock, Teddington Middlesex TW11 9NT. Phone: 01-977-3252. Regional sales: Norfolk House, Smallbrook Queensway, Birmingham B5 4LJ. Phone: 021-643-9151. Mobile division: Twickenham Rd., Hanworth, Middlesex. Phone: 01-898-0011. Programs weekdays over London area. Main UHF transmitter: Crystal Palace.

Directors: H. S. L. Dundas, chmn.; Sir John Read, deputy chmn.; Brian Cowgill, managing dir.; Muir Sutherland, dir. of programs; Richard Dunn, dir. of production; Colin S. Wills; Sir Richard Cave; Mary Baker; Ian M. Scott, dir. of finance; Tony Logie, dir. of sales & mktg.; Lord Brabourne; Viscount Colville of Culross; John T. Davey; J. A. Sibley; Verity Lambert.

Executives: Barrie Sales, deputy dir. of programs; Ben E. Marr, company secy. & dir. of personnel; Fred Atkinson, production dir., Euston; Eric Parry, production dir., Teddington; Donald Cullimore, public relations dir.; Philip Jones, dir., light entertainment; Lloyd Shirley, dir. of drama; Roy Addison, chief press & public relations officer; Ronald Allision, controller, sport & outside broadcasts; Jack Andrews, program administration controller; Derek Baker, asst. company secy.; Paul Cheffins, controller, sales administration; Mike Coxill, technical controller, Hanworth; Bruce Goddard, head of presentation; Mike Harvey, controller, publicity; Ian Howard, controller of contracts; Derek Hunt, deputy dir., finance; Peter Kew, head of central planning; Max Lawson, asst. dir. of finance; Bob Louis, asst. controller, light entertainment; Geoffrey Lugg, head of program liaison; Pat Mahoney, head of purchased programs; Ian Martin, controller, features, education & religion; Jim McDonald, technical controller, Teddington; Julian Mounter, controller of children's programs; Ewart Needham, head of film; Vic O'Brien, technical controller, Euston; A. C. Parkinson, controller, corporate services, Teddington; Tim Riordan, controller, program planning & presentation; Catherine Freeman, controller of documentaries; Brian G. Scott, chief engineer; Ken Smallwood, controller, personnel; Barry Spencer, controller, sales; Douglas Thornes, controller, sales research & development; Brian Walcroft, asst. controller, drama; Mark Stephens, industrial relations advisor; John White, exec., production resources.

TSW—TELEVISION SOUTH WEST LTD.—Derry's Cross, Plymouth PL1 2SP. Phone: 0752-663322. London office: TSW House, 18-24 Westbourne Grove, London W2 5RH. Phone: 01-727-8080. Bristol office: The Colston Centre, Colston St., Bristol BS1 4UX. Phone: 0272-21131. Barnstaple office: 95 High St., Barnstaple EX31 1HR. Phone: 0271-76256. St. Austell office: Trewiddle House, Trewiddle Rd., St. Austell, Cornwall. Phone: 0726-67301. Programs all week for southwest England. Main UHF transmitters: Caradon Hill, Stockland Hill, Redruth, Beacon Hill & Huntshaw Cross.

Directors: Sir Brian Bailey, chmn.; Sir John Colfox, vice chmn.; Kevin Goldstein-Jackson, chief executive & dir. of programs; Rosamund Davies, deputy program controller; John Roberts, financial director; Harry Turner, sales director; Fred Hain; Douglas Hale; The Earl of Iddesleigh; David Johnstone; Gareth Keene; John Peters; Bob Perry; Norman Thompson; Dr. Jennifer Trusted; Bernard Webster.

Executives: Kevin Goldstein-Jackson, chief executive & dir. of programs; Michael Reinhold, program controller; Rosamund Davies, deputy program controller; John Roberts, financial director; Harry Turner, sales director; Ken Seymour, head of news & documentaries; David Sunderland, head of presentation, program planning & publicity; David Jenkin, head of engineering; John Bartlett, head of religious programs; Mary-Jane Mansfield, program development manager; Wendy Bowes, head of office services; Michael Boddy, chief accountant; Eric Kennaugh, industrial relations & training mgr.; Tom Goodison, head of education; Martin Bowley, Plymouth regional sales mgr.; Derek Prosser, Bristol regional sales manager; Elizabeth Mahoney, program planning manager; Martin Morrall, press & public relations executive.

TV-am LTD.—Breakfast Television Centre, Hawley Crescent, London NW1 8EF. Phone: 01-267-4300. Telex: 296592.

Directors: Timothy Aitken, chairman; Bruce Gyngell, chief executive; Michael Deakin, dir. of programs; Geoff Smith, dir. of operations; Derek Stevenson, dir. of sales; Tony Wakeling, secy.; Clive Jones, editor-in-chief; G. Monks, chief engineer.

TYNE TEES TELEVISION LTD.—The Television Centre, City Rd., Newcastle-on-Tyne NE1 2AL. Phone: 0632-610181. London office: 32 Bedford Row, London WC1R 4HE. Phone: 01-242-1666. Programs all week for North East England. Main UHF transmitters: Pontop Pike, Bilsdale, Chatton.

Directors: Sir Ralph Carr-Ellison, chairman; R. H. Dickinson, deputy chmn.; Andy Allan, managing dir.; Viscount Ridley; Peter Wrightson; Sir Maurice Sutherland; G. Oliver Worsley; Professor L. Woodward Martin; Lord Peart; Paul Nicholson; Dennis Stevenson; Peter S. Paine; G. E. Ward Thomas.

Executives: Chris Stoddart, gen. mgr.; Andrea Wonfor, program controller; Anthony D. Sandford, deputy program controller; Leslie Barrett, assistant program controller; George Taylor, head of sport; R. Maxwell Deas, head of religious programs; Brian Lavelle, technical controller; Laurie Taylor, chief press officer; Geoff Brownlee, head of public relations & publicity.

ULSTER TELEVISION LTD.—Havelock House, Ormeau Road, Belfast BT7 1EB. Phone: 0232-228122; 6 York St., London W1H 1FA. Phone: 01-486-5211. Programs all week for Northern Ireland. Main UHF transmitters: Brougher Mountain, Divis, Limavady.

Directors: R. B. Henderson, chmn.; J. D. Smyth, managing dir.; Joan Trimble; H. R. C. Catherwood; Capt. O. W. J. Henderson; Anne McCollum; Betty Box; The Viscount Dunluce; J. B. McGuckian, deputy chmn.; Betty MacQuitty; R. E. Benner; G. C. Hutchinson; J. A. Creagh, asst. managing dir.; J. B. Waddell, program controller; P. Battle, sales dir.

Executives: J. D. Smyth, managing dir.; K. F. Hamilton, sales mgr. (Northern Ireland); J. A. Creagh, asst. managing dir.; J. McCann, financial controller/company secy.; J. B. Waddell, program controller; E. Caves, chief engineer; N. J. McCafferty, program planning & presentation mgr.; W. D. Murray, head of local programs.

YORKSHIRE TELEVISION LTD.—The Television Centre, Leeds LS3 1JS. Phone: 0532-438283. London Office: Television House, Bedford Row, London WC1R 4HE. Phone: 01-242-1666. Regional offices: Charter Square, Sheffield S14HS. Phone: 0742-23262. 185 Ferensway, Hull HU1 3PH. Phone: 0482-24488. 2 Saltergate, Lincoln LN2 1DH. Phone: 0522-30738. B8 Bull Ring Lane, Grimsby, South Humberside DN31 1DY. Phone: 0472-57026. Programs all week for Yorkshire area. Main UHF transmitters: Emley Moor, Belmont.

Directors: Derek Palmer, chmn.; James Lee, deputy chmn.; Paul Fox, managing dir. & dir. of programs; George Brotherton-Ratcliffe; Phoebe M. David; J. G. S. Linacre; Prof. William Walsh; Tony Preston, deputy managing dir.; N. G. W. Playne; Stephen H. Hall; Allan Hardy, commercial dir.; Clive Leach, dir. of mktg. & sales; Bob Ramsey.

Executives: David Cunliffe, controller, drama programs; John Fairley, controller, factual programs; Duncan Wood, controller, light entertainment programs; John Wilford, controller, corporate affairs; Bob Baird, head of program planning; Kenneth Bellini, head of program purchasing; Brian Harris, general manager, business affairs; Lawrie Higgins, head of sport & outside broadcasts; Chris Jelley, head of education & religion; Peter Smale, head of technical operations; Peter Rogers, head of production operations; John Smith, head of program administration; David Thorn, regional sales mgr.; Michael Thornhill, head of staff relations; Janet McCurrie, company secy.; Joy Whitby, head of children's programs; Ted Wright, general mgr.; Graham Ironside, head of local programs; John Q. Rogers, chief engineer; John Willis, editor of documentaries & current affairs; Michael Crossley, head of press & publicity; Filip Cieslik, contracts mgr.; Duncan Dallas, head of science features; Malcolm Drury, head of casting; Gerald Harris, deputy commercial dir.

INDEPENDENT TELEVISION NEWS LTD.—ITN House, 48 Wells St., London W1P 4DE. Phone: 01-637-2424. Owned by the 15 independent program companies.

Directors: Lord Buxton, chairman; Sir Alastair Burnet; Bryan Cowgill; Paul Fox; David McCall; Alex Mair; Paul McKee; Brian Tesler; Robert Phillips; William Hodgson, dir. of development; Daniel Moloney, finance dir.; David Nicholas, editor & chief executive; Ronald Wordley.

Officers: Paul Matthews, general manager; Derek Murray & Stewart Purvis, deputy editors; Hugh Whitcomb, managing editor; Derek Walker, staff controller; Peter Ward, dir. of engineering; Michael Batchelor, asst. general manager, operations; Michael Morris, head of production; David Warner, film & tape library mgr.; Peter Banyard, manager, film & ENG production; Jim Green, head of news information; Geraldine Sharpe-Newton, public relations manager; Norman Rees, chief asst. editor; Peter Cole, asst. editor; John Flewin, projects editor; Nigel Hancock, senior home news editor; David Mannion, program editor; Richard Simons, news editor; Margaret Eales, senior foreign editor; Peter Hall, oracle manager; Derek Taylor, newsroom manager.

INDEPENDENT TELEVISION COMPANIES ASSOCIATION LTD.—Knighton House, 56 Mortimer St., London W1N 8AN. Phone: 01-636-6866. Trade association which acts on behalf of all program companies on certain matters of common interest. I. Stolliday, secretary.

World Television Stations and Sets

Transmitters and Sets as of August 1984
(Low-power satellites & repeaters in parentheses)

Country	Stations/ Transmitters	Sets Black & White	Color	Country	Stations/ Transmitters	Sets Black & White	Color
Afghanistan	1	N.A.		Iran (Low power: 398)	28	2,000,000	
Albania	5	7,000		Iraq	32	500,000	
Algeria (Low power: 60)	23	1,140,000		Ireland (Low power: 28)	9	300,000	550,000
Angola	2	N.A.		Israel (Low power: 30)	5	300,000	400,000
Antigua (Low power: 1)	1	8,500	800	Italy (Low power: 2,295)	150	8,361,883	5,469,377
Arab Republic of Egypt	49	3,850,000	350,000	Ivory Coast (Low power: 3)			
Argentina	33	5,500,000	500,000		10	200,000	5,000
Australia (Low power: 192)				Jamaica	11	150,000	60,000
	134	1,800,000	5,100,000	Japan (Low power: 7,380)	215	2,251,324	28,542,266
Austria (Low power: 500)	369	1,151,000	2,180,000	Jordan (Low power: 5)	6	180,000	120,000
Bahamas	1	50,000		Kampuchea (Low power:			
Bahrain	2	50,000	70,000	1)	1	30,000	
Bangladesh (Low power: 9)				Kenya	5	55,000	
	2	173,799	5,176	Korea (South) (Low power:			
Barbados	1	45,000	15,000	277)	76	3,791,207	3,421,094
Belgium (Low power: 12)	19	835,193	2,146,304	Korea (North)	2	N.A.	
Belize	1	12,000		Kuwait (Low power: 1)	6	450,000	
Benin	1	2,000	500	Lebanon (Low power: 5)	10	150,000	450,000
Bermuda	1	4,000	16,000	Liberia (Low power: 3)	1	25,000	10,000
Bolivia	2	85,000	15,000	Libyan Arab Republic	10	235,000	
Bophuthatswana	1	N.A.		Luxembourg	3	90,000	
Brazil (Low power: 4,000)	1,916	13,500,000	8,500,000	Macau (Low power: 3)	1	20,000	70,000
British Virgin Island	1	1,300		Madagascar (Low power:			
Brunei	2	2,000	29,000	3)	2	40,000	10,000
Bulgaria (Low power: 221)				Malaysia (Low power: 6)	54		1,389,952
	13	1,650,000	250,000	Maldives	2	1,266	1,396
Burkina Faso	1	7,700		Malta	1	72,446	31,918
Burma (Low power: 1)	2	2,000	30,000	Mauritius (Low power: 3)	1	75,000	45,000
Canada (Low power: 904)	396	3,771,000	7,833,000	Mexico	493	6,000,000	2,500,000
Central African Republic	1	100		Monaco	5		17,200
Chad	1	N.A.		Mongolia	1	2,000	
Chile (Low power: 137)	14	1,200,000	300,000	Morocco (Low power: 22)	19	661,000	26,700
China (Mainland)	60	45,000,000		Mozambique	1	1,000	4,000
China (Taiwan Province				Netherlands (Low power:			
(Low power: 13)	26	780,000	5,300,000	15)	14	2,073,000	4,116,000
Colombia (Low power: 53)				Netherlands Antilles (Low			
	36	2,500,000	100,000	power: 2)	3	10,000	40,000
Congo	1	2,700		New Zealand (Low power:			
Costa Rica (Low power: 3)				543)	40	103,148	844,018
	8	230,000	80,000	Nicaragua (Low power: 5)	2	150,000	20,000
Cuba	58	700,000		Niger (Low power: 12)	13	9,800	
Cyprus (Low power: 27)	2	53,000	35,000	Nigeria	24	450,000	50,000
Czechoslovakia (Low				Northern Mariana Islands			
power: 1,083)	48	4,307,748	4,206,252	(Low power: 1)	1	3,800	
Denmark (Low power: 24)	32	403,000	1,482,000	Norway (Low power:			
Djibouti	1	8,000		1,648)	44	206,156	1,100,424
Dominican Republic (Low				Oman (Low power: 19)	5		40,000
power: 7)	3	300,000	5,000	Pakistan (Low power: 13)	5	873,657	
Ecuador (Low power: 79)	18	400,000	150,000	Panama (Low power: 25)	8	176,290	
El Salvador	9	300,000	100,000	Paraguay (Low power: 2)	6	150,000	200,000
Equatorial Guinea	1	500		Peru (Low power: 149)	15	1,364,933	
Ethiopia	6	50,000		Philippines (Low power:			
Finland	141	537,640	1,191,738	45)	28	3,353,832	372,648
France (Low power: 6,714)				Poland (Low power: 147)	85	8,542,739	
	361	5,730,000	11,748,000	Portugal (Low power: 40)	17	1,428,000	72,000
French Overseas				Qatar (Low power: 1)	3	10,000	75,000
Territories (Low power: 63)	15	161,500	20,000	Romania (Low power: 306)			
Gabon (Low power: 1)	1	5,000			38	3,912,000	
Germany (East) (Low				St. Kitts (Low power: 3)	1	2,500	1,000
power: 480)	28	3,903,930	2,066,070	Samoa (American)	3	3,500	1,000
Germany (West) (Low				Saudi Arabia (Low power:			
power: 4,330)	224	22,250,000		13)	74	50,000	1,500,000
Ghana (Low power: 9)	4	140,000		Senegal (Low power: 1)	2	40,000	10,000
Gibraltar (Low power: 3)	1	100	7,000	Seychelles (Low power: 4)			
Greece (Low power: 150)	17	1,400,000	400,000		1	2,100	4,000
Guatemala (Low power:				Sierra Leone	2	8,000	
23)	3	170,000	300,000	Singapore	6	39,949	426,556
Guinea	1	N.A.		Somali Democratic			
Haiti	2	13,000		Republic	2	N.A.	
Honduras (Low power: 2)	3	100,000	15,000	South Africa (Low power:			
Hong Kong (Low power:				25)	76	2,000,000	
24)	5	147,000	1,079,000	Spain (Low power: 1,023)	102	6,000,000	5,200,000
Hungary (Low power: 62)	83	2,600,000	300,000	Sri Lanka (Low power: 2)	2	135,000	67,000
Iceland (Low power: 121)	10	11,538	55,881	Sudan	2	90,000	
India (Low power: 20)	14	2,095,537		Surinam (Low power: 6)	1	25,000	15,000
Indonesia (Low power: 16)				Swaziland (Low power: 9)	1	2,805	2,809
	49	1,250,000					

World Television Stations and Sets

Transmitters and Sets as of August 1984—(Continued)

Country	Stations/ Transmitters	Sets Black & White	Color	Country	Stations/ Transmitters	Sets Black & White	Color
Sweden (Low power: 691)	110	385,700	2,916,700	USSR (Low power: 600)	102	70,000,000	
Switzerland (Low power: 1,021)	180	397,859	1,674,322	Venezuela	30	1,650,000	60,000
Syria (Low power: 15)	13	400,000	300,000	Vietnam	1	500,000	
Tanzania	2	2,000	5,152	People's Democratic Republic of Yemen	5	30,000	
Thailand (Low power: 51)	9	710,000	10,000	Yugoslavia (Low power: 1,061)	80	3,970,074	
Togo (Low power: 2)	8	14,500	1,500	Zaire (Low power: 19)	2	7,500	
Trinidad and Tobago (Low power: 3)	4	190,000	60,000	Zambia (Low power: 3)	5	200,000	60,000
Tunisia (Low power: 7)	9	400,000		Zimbabwe (Low power: 8)	3	95,000	10,000
Turkey (Low power: 97)	36	3,650,000		TOTAL	6,837	274,369,340	133,159,401
Uganda	6	65,000		Satellites & Repeaters	39,546		
United Arab Emirates	6		100,000	U.S.	1,185	88,900,000	102,300,000
United Kingdom (Low power: 2,102)	155	3,795,587	14,698,648	U.S. Military	145		
Uruguay	19	350,000		GRAND TOTAL	47,713	363,269,340	235,459,401

Manufacturers & Suppliers of Broadcasting & Cable Television Equipment

AAD ACCESSORIES INC.—1300 Morse, Elk Grove Village, IL 60007. Geri Swientek.

THE ABCOM CORP.—Box 947, North Miami Beach, FL 33160. Phone: 305-931-2096. M. L. Castellanos, pres.; Gipsy L. Castellanos, v.p.; Alberto Campos, sales mgr.; Luis Fernandez, mktg. mgr. Consulting, TV equipment suppliers, distributors, importers & exporters of TV & radio equipment (RF).

ABERDEEN CO.—Box 2663, Culver City, CA 90230. Phone: 213-870-5353. George M. Acker, pres. Supplies lashing wire & construction hardware, plastic pedestals, cable clips.

A. C. RADIO CO.—370 South West 13th St., Pompano Beach, FL 33060. Phone: 305-943-8174. Alan C. Preuss, gen. mgr. Remote control systems, EBS encoder & decoder equipment, audio switching equipment, VHF monitor receivers.

ACRODYNE INDUSTRIES/WHITTAKER—516 Township Line Rd., Blue Bell, PA 19422. Phone: 215-542-7000. M. Smith pres.; R. J. Broadhead, v.p. marketing, TV transmitters, translators to 24 kw, complete RF systems.

ACS INC.—3365 Verdugo Rd., Los Angeles, CA 90065. Phone: 213-257-0878. Emile J. Petre, gen. mgr. Wireless & condenser microphones, loudspeakers, drivers, calibration exciters, test calibrators.

ADAPT COMMUNICATION SUPPLY CO. INC.—17 Barstow Rd., Great Neck, NY 11021. Phone: 516-487-1780. Daniel Pelz, pres.; Andrea M. Miller, v.p. Distributor of cable equipment.

ADDA CORP.—130 Knowles Dr., Los Gatos, CA 95030. Phone: 408-379-1500. **Branch Offices:** Marietta, GA 30067—Phone: 404-953-1500. Wakefield, MA 08810—Phone: 617-245-4602. Wantagh, NY 11793—Phone: 516-679-9033. Westminster, CA 38629—Phone: 714-536-1459. Annapolis, MD 21403—Phone: 301-263-7111. Overland Park, KS 66212—Phone: 913-631-1500. William B. Hendershot III, pres.; Ronald H. Fried, v.p., mktg. & sales; Michael W. Tallent, v.p., advanced research & development; Ronald D. Long, v.p., special products; William Chavez, v.p., finance. Electronic still processing systems, VW-1 & VW-2 time base corrector/synchronizer, AC 20 dual channel TBC, VIP video image processor, MAC multiple access controller.

ADM TECHNOLOGY INC.—1626 E. Big Beaver Rd., Troy, MI 48084. Phone: 313-542-2100. Robert A. Bloom, pres.; John Juhasz, gen. mgr.; Murray A. Shields, v.p., corporate sales. Manufacturer of stock & custom audio consoles, audio amplifiers, audio equalizers, audio distribution.

ADRIAN STEEL CO.—906 James St., Adrian, MI 49221. Phone: 517-265-6194. Harley J. Westfall, pres.; Lynn Baugh, sales mgr.; Mark Hassel, mktg. Service van interior equipment, safety/security partitions & ladder racks for vans, mini vans & pickups.

ADVANCE CABLE SYSTEMS—7100 Broadway, Unit 2D, Denver, CO 80221. Phone: 303-426-1598. Michael L. Umbarger, pres.; Glenn F. Kriegel, exec. v.p.; Dale C. Larkin, v.p., finance & administration. Provides services to system operators for make-ready engineering, make-ready moves, system engineering & design, new & rebuild construction, electronic rebuild, obsolete system wreck-out.

ADVANCE ELECTRONICS INC.—7100 Broadway, Unit 2D, Denver, CO 80221. Phone: 303-426-9470. Stephen S. Bates, pres.; Glenn F. Kriegel, v.p., mktg. & sales; Dale C. Larkin, v.p., finance & administration; Michael L. Umbarger, v.p. Provides services to system operators for acquisition, remanufacture & disposal of CATV converters & line equipment.

ADVANCE INDUSTRIES INC.—Box 3807, 2301 Bridgeport Dr., Slouss City, IA 51102. Phone: 712-252-4101. Telex: 480-121. G. S. Chesen, pres.; Gail Spencer, v.p.; Jerry W. Audus, v.p., sales; Richard Jacobs, sales mgr. Manufacturer of towers for microwave, broadcast, UHF/VHF & other applications, preassembled equipment shelters fabricated of aluminum, aggregate, fiberglass & steel.

ADWAR VIDEO CORP.—2370 Merrick Rd., Bellmore, NY 11710. Phones: 516-785-1200; 800-344-1414. Samuel Adwar, pres.; Avnor Dror, chief engineer; Al Phillips, service mgr.; Jeff Orr, editor. Major brands of video equipment, accessories, videotapes & videocassettes. Custom modifications, color and b/w hip switcher, automatic editor, chroma keyer. Film duplication & editing.

AERO-LIFT (Div. of Bentley Industries Inc.)—15 Fairfield Place, West Caldwell, NJ 07009. Phone: 201-575-7484. William L. Oros, v.p., sales. Aerial towers, bucket lifts & platforms, telescopic, articulating & vertical lifts.

AILTECH—5340 Alla Rd., Los Angeles, CA 90066. Phone: 213-822-3061. Carl Sorensen, gen. mgr.; Jack Mott, mktg. dir.; Glenn Whiting, sales mgr.; Jerry Rothhammer, sales mgr. Communications service monitors, frequency meters, modulation meters, RFI/field intensity meters.

AIRTRON (div. of Litton Systems Inc.)—200 E. Hanover Ave., Morris Plains, NJ 07950. Phone: 201-539-5500. TWX: 710-986-7473. Donald A. Lepore, pres.; Joseph J. LoSchiavo, v.p.; Maurice Grosso, national sales mgr. Manufacturer of microwave components, waveguide & RF subsystems.

AKAI—800 W. Artesia Blvd., Compton, CA 90220. Phone: 213-537-8765. C. E. Phillips, exec. v.p.; M. W. Wiggins, v.p., sales. Manufacturer of home type VHS video recorders.

ALCESTIS DISTRIBUTION CO.—Box 239, Grantville, PA 17028-0239. Phone: 717-469-0777. Phyllis A. Devine, gen. mgr. Distributor of trailers, accessories, tools & equipment.

ALDEN ELECTRONICS INC.—Alden Research Center, 40 Washington St., Westborough, MA 01581. Phone: 617-366-8851. Telex: 94-8404. Joseph H. Girouard, pres.; Lawrence A. Farrington, v.p. Manufactures, sells & leases color weather graphic display systems for live weather satellite pictures or computer derived weather graphics & live weather radar pictures, analog & digital facsimile weather chart recorders & scanners, marine radiofacsimile weather chart recorders & facsimile communications systems.

ALFORD MFG. CO.—32 Sixth Rd., Woburn, MA 01801. Phone: 617-729-8050. Andrew Alford, pres. Antenna systems, duplexing filters & bridges, vestigial sideband filters, coaxial transmission line switches & components, impedance measuring equipment, test equipment for CATV systems.

ALLIED ELECTRONICS (a div. of Digitech Inc.)—401 E. 8th St., Fort Worth, TX 76102. Phone: 817-336-5401. Telex: 75-8314. David A. Yaniko, pres.; J. Fostasek, v.p., financial; John Batts, national sales mgr.; Ed Regan, dir., mktg. **Branch Offices:** Garden Grove, CA 92643—11901 Westminster Ave., Unit M. Phone: 714-554-0731. Hayward, CA 94544—2446 Pratt St. Phone: 415-487-5250. San Jose, CA 95128—1659 W. San Carlos, Suite E. Phone: 408-995-0470. Fort Lauderdale, FL 33319—San Casa Professional Bldg., 5440 N. State Rd. 7, Room 24. Phone: 305-486-0500. Atlanta, GA 30305—2964 Peachtree Rd. NW, Suite 537. Phone: 404-237-3366. Elgin, IL 60120—1355 N. McLean Blvd. Phone: 312-697-8200. Wilmington, MA 01887—Colonial Plaza, 25 Lowell St. Phone: 617-942-0150. Marlow Heights, MD 20748—4235 28th Ave., Suite 607. Phone: 301-423-0161. Mineola, NY 11501—328 Willis Ave. Phone: 516-248-2360. Fort Worth, TX 76102—401 E. 8th St. Phone: 817-336-5401. Seattle, WA 98107—250 N.W. 39th St. Phone: 206-547-2827. Distributor of industrial-type electronic parts & supplies.

ALPHA ENGINEERING CORP.—3542 W. Northview, Phoenix, AZ 85021. Phone: 602-841-7670. William A. Rheinfelder, pres. CATV test equipment. Amplifier alignment center. Cable TV system calibrator.

ALPHA TECHNOLOGIES INC.—1305 Fraser St., D-6, Bellingham, WA 98226. Phone: 206-671-7703. Telex: 04-356760. **Branch office**—7033 Antrim Ave., Burnaby, B.C. V5J 4M5. Phone: 604-430-1476. Fred Kaiser, pres.; Robert Bridge, sales mgr.; Johan Dooyeweerd, marketing mgr. CATV standard & standby power supplies, UPS systems, battery chargers, computer standby power sources, inverters & status monitoring equipment, distributor of modulators & signal processors for headend.

ALPHA WIRE CORP.—Box 711, 711 Lidgerwood Ave., Elizabeth, NJ 07207. Phone: 201-925-8000. Paul Dietlin, dir., sales.

ALTEC (div. of Altec Corp.)—1515 S. Manchester Ave., Anaheim, CA 92803. Phone: 714-774-2900. William Fowler, pres.; Gary Rilling, national sales mgr., industrial professional products. Microphones, preamplifiers, amplifiers, special audio & power transformers, accessories, speaker systems, control systems, monitors, equalizers, attenuators, filters, mixers, time delay systems.

AM CABLE TV INDUSTRIES INC.—Box 505, Quakertown, PA 18951. Phones: 800-523-6742; 800-523-9851; 215-536-1354 (PA). Mac Qurashi, pres.; Bill Ross, v.p., field services div.; Dennis Anelli, v.p., business development; John Dieckman, v.p., sales. Aerial & underground construction, system rebuilds & upgrades, multiple dwelling units & drop units, computer field engineering services, system design, professional manage-

Manufacturers & Suppliers

ment & turnkey services aided by on-site computerized production & inventory control. Manufacturers of addressable off-premises equipment, utility meter reading, energy management, fire/medical alarm & security equipment, data systems & data modems for CATV systems.

AMCOM EQUIPMENT CORP.—78 Halloween Blvd., Stamford, CT 06902. Phone: 203-323-7800.

AMDAX CORP.—160 Wilbur Place, Bohemia, NY 11716. Phone: 516-567-7887. Ivan D. Socher, pres.; Jack Egan, mktg. Digital data modems for 2-way broadband coaxial cable, monitor, control & data systems.

AMERICAN ELECTRONICS INC.—Box 458, Saint George, SC 29477. Phone: 803-563-4374. Clarence Jones, pres.; Margaret Jones, v.p. Telephone line remote broadcasting equipment packaged in portable attache case with remote amplifier built inside a model 500 type telephone, microphone, headset, mike stand and attache case.

AMPEREX ELECTRONIC CORP.—Exec. Offices & Slatersville Div.: Providence Pike, Box 278, Slatersville, RI 02876. Phone: 401-762-3800. James Robinson, pres.; Ed Feinberg, v.p.; Robert Carlin, v.p., sales. Hicksville Div.: Hicksville, NY 11802. Phone: 516-931-6200. **Regional offices:** Northeast—Hicksville, NY 11802, 230 Duffy Ave. Phone: 516-931-6200. Southeast—Atlanta, GA 30340, 3731 N. Crest Rd., Suite 7. Phone: 404-458-2519. North Central—Wooddale, IL 60191, 360 Beinoris Dr. Phone: 312-860-7373. South Central—Dallas, TX 75243, 13773 NC Expwy., Suite 1228. Phone: 214-231-3481. West—Santa Clara, CA 95050, 3000 Scott Blvd., Suite 107. Phone: 408-727-6132. Central—Denver, CO 80227, 3110 Wadsworth, Suite 302. Phone: 303-989-7310. TV camera tubes (30mm, 25mm, 18mm, 1/2 inch), lead oxide, antimony trisulfide & heterojunction, solid state image sensors & imaging devices, deflection assemblies & accessories.

AMPEX CORP.—401 Broadway, Redwood City, CA 94063. Phone: 415-367-2111; Telex: 348464; TWX: 910-378-5920; Cable: Videotape Redwood City. Roy H. Ekrom, pres.; Charles A. Steinberg, exec. v.p.; Mark Sanders, v.p. & gen. mgr., audio-video systems div.; Tom Nielson, national sales mgr.; Willie Scullion, dir., mktg. **Branch Offices:** Cupertino, CA 95014—10435 N. Tantau Ave. Phone: 408-253-6020. Glendale, CA 91201—500 Rodier Dr. Phone: 213-240-5000. TWX: 910-497-2268. Atlanta, GA 30340—3135 Chestnut. Phone: 404-451-7112. TWX: 810-751-8586. Arlington Heights, IL 60005—719 W. Algonquin Rd. Phone: 312-593-6000. Washington, DC—10215 Fernwood Rd., Bethesda, MD 20834. Phone: 301-530-8800. TWX: 710-828-9689. Allendale, NJ 07401—5 Pearl Court. Phone: 201-825-9600. TWX: 782302. Dayton, OH 45432—4130 Linden Ave. Phone: 513-254-6101. TWX: 810-459-1846. Carrollton, TX 75006—3353 Earhart Dr. Phone: 214-239-1667. TWX: 910-861-4967. Salt Lake City, UT 84115—2880 S. Main St., Suite 111. Phone: 801-487-8181. Seattle, WA 98188—628 Industry Dr. Phone: 206-575-0156. Ampex International Operations Inc.: Box 4000, Redwood City, CA 94063. Australia—Ampex Australia Pty. Ltd., Box 199, 55-61 Talavera Rd., North Ryde, N.S.W. 2113. Phone: 02-887-3333; Telex: AA-20608. Ampex Australia Pty Ltd., 21 Terra-Cotta Dr., Blackburn, Victoria. Phone: 03-877-6222; Telex: AA-34743. Bahrain—Ampex World Operations, Abu Fateh Bldg. 499, Rd. 1706, Diplomatic Area, Box 26627. Phone: 973-274139; Telex: 9823-BN. Belgium—Ampex S.A., Rue de L'Industrie, 8, B-1400 Nivelles. Phone: 067-22.49.21; Telex: 574.32; Cable: Ampex Nivelles. Brazil—Ampex do Brazil Electronica Ltd., Rua Visconde de Piraja 595, Grupo 1104, Ipanema, 22410 Rio de Janeiro, Rio de Janeiro. Phone: 021-274-8122; Telex: 021-21828-ABEL-BR; Cable: Videotape Rio. Canada—Ampex Canada Inc., 1770 Argenta Rd., Mississauga, Ont. L5N 3S7. Phone: 416-821-8840; Telex: 065-28069; Cable: AMPEX BMTN. 1116 55th Ave. NE, Calgary, Alta. T2E 6Y4. Phone: 403-275-3444; Telex: 038-06828; Cable: AMPEX CGY. 729 Meloche St., Dorval, Que. H9P 2S4. Phone: 514-636-4840. Colombia—Ampex South America (ASAC). Mailing address: Apartado Aereo 29613, Bogota. Office: Carrera 16A Nr. 79-25, Bogota. Phone: 236-4659; Telex: 044681; Cable: Videotape Bogota. Cyprus—AWOSA S. A. Mailing address: Box 643, Hillton Area, Nicosia. Office: Apt. 802 Ghinis Bldg., 58-60 Digenis Akritas Ave., Nicosia. England—Ampex International (EAME HQ), Acre Rd., Berkshire RG2 0QR. Phone 0734-875200; Telex: 847611; Cable: Videotape Reading. France—Ampex SARL, Courcelleur 1, 2 Rue Curnonsky, 75017 Paris. Phone: 1-270-55.00; Telex: 620903; Cable: Videotape Paris. Germany—Ampex Europa GmbH, Walter-Kolb-Str. 9-11, 6000 Frankfurt (Main) 70, West Germany. Phone: 60580; Telex: 413774; Cable: Videotape Frankfurt. Hong Kong—Ampex World Operations S. A., 908-911 Tsim Sha Tsui Centre, 66 Mody Rd., Tsim Sha Tsui, Kowloon. Phones: 3-678051, 3-7210323; Telex: 43857 Ampex HX; Cable: Videotape Hong Kong. Italy—Ampex Italiana S.p.A. Mailing address: Casella Postale 10720, Rome-EUR. Office: Via Riccardo Gigante 4, 00143 Rome. Phone: 06-55461; Telex: AMPEXR-I-680243; Cable AMPEXROMA. Via Cristoforo Colombo 49, 20090 Trezzano Sul Naviglio, Milano. Phone: 02-445-9551; Telex: 321246; Cable: AMPEXITAL. Japan—Ampex Japan Ltd. Mailing address: Box 15, Tokyo Ryutsu Center, 6-1-1 Heiwajima, Ota-ku, Tokyo 143. Phones: 03-767-4521/4522/4523; Telex: 02466774 AMPEX J (open line), TRCAJ (Ampex Net). Mexico—Ampex de Mexico S.A. de C.V. Mailing address: Apt. Postal No. 13-615, Col. Portales, Delegacion Benito Juarez, Mexico 13, D. F. 03300. Office: Division del Norte No. 1832, Col. Portales, Delegacion Benito Juarez, Mexico 13, D. F. 03300. Phones: 539-68-70/71/72; Telex: 017-73-915. Aurex S.A. de C.V. Mailing address: Apt. Postal 83-60, Tiahuauc, Mexico 23, D. F. Office: Calzada Tulyehuaico 3370, Mexico 23, D. F. Netherlands—Ampex B.V. Mailing address: Box 9026, 3506 GA Utrecht. Office: Coloradodreef 36, 3565 BV Utrecht. Phone: 030-612921; Telex: 47856; Cable: Ampex Utrecht; Fax: 030-33-14-28 or 020-26-29-62. Singapore—Ampex International Sales Corp., 151 Chin Swee Rd., Manhattan House, Singapore 0316. Phone:

2352577; Telex: RS36172 AMPEXS; Cable: AISCING. Spain—Ampex Trading Co. S.A., Calle Princesa, No. 47, 5th floor C & D, Madrid 8. Phones: 241-0919/2194/2394/2870. Sweden—Ampex AB, Box 7056 (Rissneleden 8), S-172 07 Sundbyberg. Phone: 08-28.29.10; Telex: 10867 AMPEX S. Switzerland—Ampex World Operations S.A., Rue du Simplon 13, 1700 Fribourg. Phone: 037-81.31.11; Telex: 36196; Cable: Videotape Fribourg. Venezuela—OTTACCA-AMPEX, Apartado 76825, Caracas 1070-A. Phones: 782-3255, 781-5312; Telex: 21229 OTACCA; Cable: OTACCA-CARACAS. Video tape recorders, switchers, editing graphics & still store systems, video & audio magnetic tape.

AMPRO/SCULLY—2693 Philmont Ave., Huntingdon Valley, PA 19006. Phone: 215-947-7000. Alex Meyer, pres. Cartridge tape recorders & reproducers, audio consoles 5-12 channel, professional reel to reel recorders.

AMTRON CORP.—Box 1150, Aptos, CA 95003. Phone: 408-688-4445. W. G. Widera, pres.; M. L. Widera, v.p.-treas. Color monitors, quantizers, encoders, video display generators, precision monitors.

KEITH ANDERSON CO.—See Television Technology Corp.

ANDREW CORP.—10500 W. 153rd St., Orland Park, IL 60462. Phone: 312-349-3300. Telex: 25-3897. TWX: 910-651-3340. Cable: WERDNA, Chicago. C. Russell Cox, chief executive officer; F. English, pres.; K. Dunford, v.p., sales. Denton, TX—2701 Mayhill Rd. 76201. Phone: 817-566-2400. TWX: 510-877-4507. Tom Hewlett, district mgr. Andrew California Corp.—1037 W. 9th St., Upland, CA 91786. Phone: 714-946-7777. Vern Killion, business mgr., bcst. products; Tom Giab, district mgr. **Sales Offices:** Ridgewood, NJ 07451—Box 297. Phone: 201-652-1310. Telex: 13-0468. B. Cohen, district mgr. McLean, VA 22101—1497 Chain Bridge Rd., Suite 102. Phone: 703-422-8771. Telex: 90-1845. Gary Dorsay, district mgr. Denver, CO 80216—451 E. 58th Ave., Room 2585. Phone: 303-295-1042. Telex: 45-732. John Gyruko, district mgr. Palo Alto, CA 94304—701 Welch Rd. Phone: 415-323-3139. Telex: 34-8447. Steve Pauli, district mgr. Waltham, MA 02154—393 Totten Pond Rd. Phone: 617-890-0888. Telex: 92-3465. Bill Moreth, district mgr. Canada—Andrew Antenna Co. Ltd., 606 Beech St., Whitby L1N 5S2, Tronto, Ont. Phone: 416-668-3348. TWX: 610-384-2754. Telex: 06-981269. Cable: ANDCORP, Whitby. Hugh Swain, pres., Alex Mackenzie, mgr., sales & mktg. Suite 220, 1140 Austin Ave., Coquitlam, B.C. V3K 3P5. Phone: 604-939-7304. Telex: 04-353537. 120 Holland Ave., Suite 201, Ottawa, Ont. K1Y 0X6. Phone: 613-728-7665. Telex: 053-4388. Allen Heal, regional mgr. Mexico—Antennas Y Pertajes, Rio Nilo #55 Mezzanine, 06500 Mexico, D.F. Phone: 905-525-5443. Telex: 1771027. Jose Gonzalez, district mgr. Europe—Lochgelly, Fife, Great Britain, Andrew Antennas, Lochgelly, Fife KY5 9HG. Phone: 0592-780561. Telex: 72491. Cable: WERDNA, Edinburgh. Peter Sachs, managing dir. Wokingham, Berkshire, Great Britain—53-59 Peach St., Wokingham, Berkshire RG11 1XP. Phone: 0734-790373. Telex: 847702. D. Vincent, regional sales mgr. France—Antennas Andrew S.A.R.L., 320 rue Helene Boucher, Z.I. Centre, Buc 78530. Phone: 3-956-29-31. Telex: 698092. M. Duval, mgr. Italy—Andrew S.R.L., Vial Cellini 3, 20129 Milan. Phone: 02-784412. Telex: 315098. R. Grosso, mgr. Germany—Andrew GmbH, Zeppelinstrasse 10, 8000 Munich 90 West Germany. Phone: 089-651-4099. Telex: 521-3432 Add D. O. E. Jenssen, mgr. Japan—Andrew Corp., Room 209, Nagatacho TBR Bldg., 2-10-1, Nagato-cho, Chiyoda-ku, Tokyo 100. Phone: 03-581-0221. Telex: 0222-2814 ANDREW. Akio Saito, area mgr. Australia—Andrew Antennas, 153 Barry Rd., Campbellfield, Victoria 3061. Phone: 03-359-2322. Telex: 30840. Cable: ANDANT, Melbourne. J. Macey, business development mgr. Brazil—Andrew Antennas Ltda., Ave. Victor Andrew, 585 Caixa Postal 600, 18100 Soracaba, Sao Paulo. Phone: 0152-31.8900. Telex: 0152-138. R. Apra, gen. mgr. Coaxial transmission lines (rigid & semi-flexible), elliptical, circular & rectangular waveguides, transmission line accessories, broadcast antennas, microwave antennas, earth station antennas, antenna system accessories.

ANDREWS TOWER INC.—1420 Layton Ave., Fort Worth, TX 76117. Phone: 817-831-1222. L. Andrews, pres.; J. A. Andrews, exec. v.p. & chief engineer; B. Andrews, secy.; G. W. Mulder, treas. & supt. of erection & field installations; M. W. Morrison, mgr. & sales contact. AM, FM, TV, VHF, cable & microwave towers, guyed, free standing, "Quick Erect" portable tower, passive reflectors, antenna systems, specialty towers, consulting & field installation services.

ANGENIEUX CORP. OF AMERICA—7700 N. Kendall Dr., Suite 303, Miami, FL 33156. Phone: 305-595-1144. Telex: 80-8425. Joseph A. Martinez, gen. mgr.; Fernando Guillot, regional sales mgr., South America-U.S.A.; Bern Levy, mgr., film. Lenses for TV news cameras, broadcast TV cameras. **Angenieux Service Corp.-East**—120 Derry Rd., Hudson, NH 03051. Phone: 603-889-2116. Henry Peterson, service mgr. **Angenieux Service Corp.-West**—13381 Beach Ave., Venice, CA 90291. Phone: 213-821-5080. Gregg Reilman, operations mgr. **Angenieux Corp. of Canada Ltd.**—190 Don Park Rd., Markham, Ont. L3R 2V8. Phone: 416-475-5454. Tang Sum, operations mgr. Factory authorized service, parts, technicians, test equipment & spare parts for all Angenieux lenses.

ANIXTER COMMUNICATIONS—Home Office: One Concourse Plaza, 4711 Golf Rd., Skokie, IL 60076. Phone: 312-677-2600. Herbert Pruzan, pres. (Seattle); John Egan, exec. v.p.; Gordon Halverson, v.p., CATV sales; Gene Robinson, v.p., national accounts, CATV; Rich Moberg, v.p., east, Wharton, NJ; Everett Hirsh, v.p., west, Skokie, IL; Tony Barclay, v.p., south, Houston, TX; Ray Gensinger, v.p., purchasing. **Branch offices:** Wharton, NJ 07785—321 Richard Mine Rd. Phone: 201-328-0980. Ken Gray, mgr. Atlanta, GA 30340—4303 Pleasantdale Rd. Phone: 404-449-6533. Tom Aldon, mgr. Elk Grove Village, IL 60007—1301 Morse Ave. Phone: 312-640-1156. Bob

Santini, mgr. St. Louis, MO 63134—9449 Aerospace Dr. Phone: 314-423-9555. Walt Norman, mgr. Houston, TX 77028—4789 Eastpark Dr. Phone: 713-674-8035. Ron Pitcock, mgr. National Accounts—6000 S. Ulster, Englewood, CO 80111. Phone: 800-231-5006. Gene Robinson, v.p. Seattle, WA 98188—18435 Olympic Ave. S, Box 88758. Phone: 206-251-6760. Scott Van Wagner, mgr. Irvine, CA 92714—17462 Armstrong Ave. Phone: 714-556-6270. Bob Senoff, mgr. Fairbanks, AK 99701—1971 Livengood Rd. Phone: 907-456-1815. Anchorage, AK 99501—1125 Orca St. Phone: 907-274-8525. Gary Erber, mgr., Alaska operations. Tampa, FL 33619—9201 King Palm Dr. Phone: 813-988-7368. Rich Domville, mgr. Earth stations, antennas, headend equipment, trunk & distribution amplifiers & passives, taps, converters, test equipment, tools & safety equipment, CATV pole line hardware & construction supplies, underground construction materials, strand, lashing wire, coaxial cable, connectors, communication & control cables, wires & terminals.

ANIXTER-MARK—2180 S. Wolf Rd., Skokie, IL 60018. Phone: 312-298-9420. M. Erhardt, gen. mgr.; E. N. Lammie, mktg. mgr. Microwave grid & solid parabolic antennas and antenna mounts, microwave feed systems, dual polarized adapters, heated & unheated radomes, coaxial cable systems, CATV antennas & components.

ANIXTER-MICROSAT—830 Brock Rd. S, Pickering, Ont. L1W 1Z8, Canada. Phone: 416-839-5182. Montreal—Phone: 514-637-3511. Vancouver—Phone: 604-420-5606. Saskatoon—Phone: 306-665-8416. Sarnia—Phone: 519-336-8024. Tronto—Phone: 416-625-5110. Quebec City—Phone: 418-871-3511. Calgary—Phone: 403-276-9426. Edmonton—Phone: 403-452-8171. Winnipeg—Phone: 204-633-6631. Sudbury—Phone: 705-560-4800. Ottawa—Phone: 613-729-3611. St. John's Nfld.—Phone: 709-754-0300. Mark Beggs, pres.; R. H. Hancock, national sales mgr.; George Calcagno, Minneapolis district mgr.; John Hood, engineering mgr.; Yvon Caron, eastern region sales mgr.; Bill Tallentire, western region sales mgr.; John Wilson, central region sales mgr. Distributors of headend products, distribution electronics, passives, construction equipment & subscriber materials for CATV, LAN, MATV & business communication systems.

ANIXTER-PRUZAN CANADA LTD.—2975 Victoria St., Lachine, P.Q., Canada. Phone: 514-637-3511. George Miller, pres.; Ian Clayton, v.p. **Other offices:** Burnaby, B.C.—4255-75 Phillips Ave. Mississauga, Ont.—5156 Bracco Blvd. St. John's, Nfld.—10 Austin St. Dartmouth, N.S.—10 Wright Ave., Quebec City—775 St. Jean Baptiste, Ancienne Lorette. Winnipeg, Man.—199 Omands Creek Blvd. Saskatoon, Sask.—402 47th St., Bay 10. Calgary, Alta.—1155 40th Ave. NE. Edmonton, Alta.—11419 160th St. Sudbury, Ont.—1899 LaSalle Blvd. Drop, trunk & distribution cable, electronic equipment, passives, connectors, pedestals, heat shrink, converters, drop & pole line hardware, strand & lashing wire, tools & safety equipment.

ANTENNA DEVELOPMENT MANUFACTURERS INC.—Hwy. 67 S, Poplar Bluff, MO 63901. Phone: 314-785-5988. Satellite earth stations.

ANTENNA TECHNOLOGY CORP.—Western office: 8711 E. Pinnacle Peak Rd., Scottsdale, AZ 85255. Phone: 602-264-7275; Telex: 165782. Joe Stever, v.p.; Peter Nelson, dir., sales; Gary S. Hatch, dir., mktg.; Tom O'Brien; Jeff Witzeman; Gary Hester. Eastern office: 895 Central Florida Pkwy., Orlando, FL 32809. Phone: 305-851-1112. Manufacturer of satellite antennas both single feed prime focus & multibeam antennas in 3, 5 & 7m sizes. Complete satellite headend construction.

ANTENNAS FOR COMMUNICATIONS—334 Cypress Rd., Ocala, FL 32672. Phone: 904-687-4121.

ANTRONIX INC.—4 Lori St., Monroe Twp., Spotswood, NJ 08884. Phone: 201-251-6482. TWX: 710-480-5419. Danny Tang, pres.; Annie Tang, v.p. Huei Pan, chief engineer; Danny Tang & Jay Shapson, sales mgrs. CATV set-top converters, block converters, pay TV decoders, amplifiers, multi-tap, splitters, matching transformer, wall plate, connectors, grounding block, pole-line hardware, pay TV security devices & other CATV, MATV, STV, MDS active & passive devices.

ANTRONIX SALES—Gedi Corporate Park, Englishtown, NJ 07226. Phone: 201-446-2626. TWX: 710-480-5419. Danny Tang, pres.; Jay Shapson, exec. v.p. CATV, MATV, MDS & SMATV products.

ANTSCO CORP.—17 W. Sierra Madre Blvd., Sierra Madre, CA 91024. Phone: 818-355-2510. Ed Rambeau, pres. Plastic cable clips, MATV & CATV accessories.

ANZAC, Div. of Adams-Russell Co. Inc.—80 Cambridge St., Burlington, MA 01803. Phone: 617-273-3333. James J. Connolly, pres. Microwave components, UHF mixers, directional couplers, power dividers, amplifiers, transformers, VSWR bridges, RF signal processing components.

APACHE PLASTICS—1011 E. Walnut, Santa Ana, CA 92701. Phone: 714-547-5475. Jerry Stoddard, v.p., sales. Stockton, CA 95205—2050 E. Fremont. Phone: 209-466-4356. Phoenix, AZ 85001—3807 W. Lower Buckeye Rd. Phone: 602-272-7181. Polyethylene plastic products.

APPLIED VIDEO ELECTRONICS INC.—Box 25, 874 Pepperwood Lane, Brunswick, OH 44212. Phones: 216-663-4080; 216-225-4443. G. Alfred Dodds, pres.; Peter S. Magg, v.p. Video & pulse distribution amplifiers; reel-to-reel audio tape recorders & professional microphones. Video system design & installation; equipment servicing for broadcast & CATV facilities.

Looking for BIG Visibility At a Low Cost?

Professional Cards Work!
Call the advertising department at:
202/872-9200

ARCOM LABS—Box 6729, Syracuse, NY 13217. Phones: 315-463-8433; 800-448-1655. Manufacturers of pay TV traps, standard & special filters.

ARRIFLEX CORP.—500 Route 303, Blauvelt, NY 10913. Phone: 914-353-1400. Volker W. Bahnmann, pres.; Jurgen Schwinzer, technical services mgr.; Charles Davidson, lighting products mgr.; Stephen C. Chamberlain, corporate communications mgr. West Coast—600 N. Victory Blvd., Burbank, CA 91502. Phone: 213-841-7070. HMI lights in 200-6000 watt sizes, image stabilizers.

ARROW FASTENER CO. INC.—271 Mayhill St., Saddle Brook, NJ 07662. Phone: 201-843-6900. Allan Abrams, pres.; Barry Knispel, v.p. Stapling tools for installing wiring & cables.

ARTEL COMMUNICATIONS CORP.—Box 100, Worcester, MA 01602. Phone: 617-752-5690. Richard A. Cerny, chmn.; Tad Witkowitz, pres.; Harry Jain, v.p.; Frank Baker, dir., field sales. Fiber optic systems & cables for video, audio & data transmission in STL, ENG/FF, distribution, HDTV & satellite uplinks/downlinks, computer graphics & CCTV monitoring.

ARTEL SERVICE CORP.—141 Canal St., Bldg. #2, Nashua, NH 03060. Phone: 603-880-1562. G. J. McCulloch, pres.; David A. Zlotek, v.p. Designs, manufactures, installs & services computer automated CCTV pay-per-view movie systems in hotels.

ARVIN/DIAMOND—Box 200, Lancaster, OH 43130. Phone: 614-756-9222. R. Quinlan, gen. mgr; Lee Montgomery, CATV sales mgr.; Karl Reiter, dir., mktg. General purpose & high performance radiation-hardened TV cameras for security & general surveillance applications, directional taps, 2 way & 4 way with optional corrosive-resistant finish; AB switches, weather satellite receiver & colorizer systems, video cameras, switching equipment & systems, TV light boxes, test pattern & special slides & opaques for film & live cameras in monochrome.

ASACA/SIBASOKU CORP. OF AMERICA—12509 Beatrice St., Los Angeles, CA 90066. Phones: 213-827-7144; 213-306-1382; 800-423-6347 (sales & service). Telex: 182089. FAX: 213-306-1382. T. Shigezaki, pres.; Alan R. Davis, v.p.; Kazuo Ezoe, dir., engineering; R. Maefune, operations mgr.; S. Ohya, sales mgr. Manufacturer of audio & video test & measurement instruments & high resolution color monitors.

ASSOCIATED PRESS—50 Rockefeller Plaza, New York, NY 10020. Phone: 212-621-1513. Keith Fuller, pres. & gen. mgr.; Roy Steinfort, v.p. & dir., broadcast services; Greg Groce, dir., cable services. **Other Office:** 1825 K St. NW, Suite 615, Washington, DC 20006. Phone: 202-955-7213. Leases & sells electronic character generator equipment for display of AP newswire on cable system's news channel.

ATI—3061A Kingston Court, Marietta, GA 30067. Phones: 404-953-4849; 800-554-3436. Anita Tomberlin, pres.; Charles E. Conner Jr., v.p.; Norman Calefate, sales mgr.; Miles Kath, dir., engineering. Converter refurbishing & repair, CATV construction & consulting for owner/operators. Manufacturers of modulators/processors.

ATLANTIC CABLE DISTRIBUTORS INC.—790 Franklin Ave., Franklin Lakes, NJ 07417. Phone: 201-891-4539. Jeffrey J. Koonjy, pres.; Glenn D. Frank, v.p., distributors, STV field operation; Melvin Green, gen. mgr., construction, CATV field operations. Drop material suppliers for CATV/STV.

ATLAS SOUND (Div. of American Trading & Production Corp.)—10 Pomeroy Rd., Parsippany, NJ 07054. Phone: 201-887-7800. Herbert M. Jaffe, v.p. & dir., mktg.; Paul Grote, national sales mgr. Microphone (floor, boom & desk) stands, stand accessories & fittings, high frequency & mid-range compression drivers for full-range & monitor loudspeaker systems.

AUDICO INC.—219 Crossen Ave., Elk Grove, IL 60007. Phone: 312-640-1030. William R. Hinkle, pres.; Norm Deletzke, v.p. Video (Umatic, VHS & Beta) cassette tape loader/reloader, rewinder & labels, audio cassette loader, rewinder, timer & labels.

AUDI-CORD CORP.—1845 W. Hovey, Normal, IL 61761. Phone: 309-452-9461. Carl L. Martin, pres. Tape cartridge equipment for broadcast industry.

AUDITRONICS INC.—3750 Old Getwell Rd., Memphis, TN 38118. Phone: 901-362-1350. Telex: 533356. Welton H. Jetton, pres.; William S. Sage, v.p., mfg.; Michael Uhl, sales mgr.; Larry Lamoray, mktg. mgr. Audio control consoles for production, TV, audio & recording.

AUDIOTRONICS VIDEO DISPLAY DIV. INC.—8299 Central Ave. NE, Spring Lake Park, MN 55432. Phone: 612-780-1840. P. L. Peterson, v.p., finance; J. Martz, sales mgr., CCTV products; S. E. Sims, mgr., mktg. administration. Manufacturers of monochrome monitors & monochrome video display monitors.

Manufacturers & Suppliers

AURICON DIVISION, Bach Auricon Corp.—6950 Romaine St., Hollywood, CA 90038. Phone: 213-462-0931. Walter Bach, pres. TV transcription and motion picture cameras, 16mm sound-on-film, magnetic & optical, TV newsreel sound-on-film cameras, VTR kinescope recording cameras.

AUTOMATIC DEVICES CO.—2121 S. 12th St., Allentown, PA 18103. Phone: 215-797-6000. James G. Stine, pres. Stage & studio hardware & motorized curtain tracks. Manual & motorized light lifts.

AUTOMATION TECHNIQUES INC.—1550 N. 105 East Ave., Tulsa, OK 74116. Phone: 918-836-2585. Ted Anderson, pres.; Ed Covington, v.p.; Helen Haggard, secy.-treas.; Frank Tackett, v.p., mktg.; Gayle Towe, service coordinator; Tom Elmore, technical mgr.; Judy H. Frayser, communications mgr. Designs, manufactures & sells video automation, signal processing & control equipment, satellite receivers.

AVA ELECTRONICS CORP.—Box 184, 4000 Bridge St., Drexel Hill, PA 19026. Phone: 215-284-2500. Mario Raffin, pres.; William Cooper, sales mgr. Coaxial connectors, adaptors, cable assemblies.

AVANTEK INC. (Telecommunications Div.)—481 Cottonwood Dr., Milpitas, CA 95035-7492. Phone: 408-946-3080; TWX: 910-338-2206. E. Oran Brigham, pres.; Robert C. Corrao, gen. mgr.; Don Smith, sales mgr.; A. William Le Doux, dir., mktg. Satellite video receiving systems, integrated LNA/downconverters, line drive amplifiers, GAs FET LNAs, power dividers, low noise CARS band amplifiers, TVRO components.

BACKGROUND ENGINEERS INC.—1213 Flower St., Glendale, CA 91201. Phone: 818-500-0454. W. S. Tillisch, pres.; Steven A. North, v.p.; Robert Voges, secy. Leases & sells large screen film & video projection equipment & screens.

BALD MOUNTAIN LAB—230 Bellevue Rd., Troy, NY 12180. Phone: 518-279-9753. Robert S. Henry, owner. Two-tone EBS systems, audio step generators, digital decibel meters.

BARDWELL & McALISTER INC.—7051 Santa Monica Blvd., Hollywood, CA 90038. Phone: 213-466-9361. Arthur Florman, pres.; John Strong, v.p.; Sharon Evans, sales mgr. Manufacturer & distributor of a complete range of lighting equipment, grip equipment & accessories.

B & B TOWERS—Box AD, Ajo, AZ 85321. Phone: 602-287-7015. Gregory B. Blow, pres.; Clay Blanco, v.p.; Lonell Blow, secy.-treas. Manufacturer of steel towers for microwave, radio & TV broadcasting.

JOHN F. BEASLEY CONSTRUCTION CO.—1600 Mercantile Bank Bldg., Dallas, TX 75201. Phone: 214-741-3228. B. L. Landfair, pres.; Eugene F. Pribyla, exec. v.p.; G. D. Bailey, v.p., field operator.

BELAR ELECTRONICS LABORATORY INC.—Lancaster Ave. at Dorset, Devon, PA 19333. Phone: 215-687-5550. Arno M. Meyer, pres.; Harry Larkin, v.p., mktg. Manufacturers of AM, FM, TV, stereo & SCA frequency & modulation monitors, RF amplifiers for AM, FM & TV remote monitoring.

BELDEN ELECTRONIC WIRE & CABLE—Box 1980, Richmond, IN 47374. Phone: 317-983-5200. Roger Cornett, v.p., electronic wire & cable; Ronald L. Stier, dir., mktg.; Phil Pennington, CATV sales mgr.; Bill Donahoe, gen. sales mgr.

BELDEN CORP. (Electronic Div.)—See Belden Electronic Wire & Cable.

BENNER-NAWMAN INC.—3070 Bay Vista Court, A-1, Benicia, CA 94510. Phone: 707-746-0500. TWX: 510-745-5005. William O. McKenna, pres.; Edward R. Kientz, v.p., operations & planning; Mel R. Kientz, mktg. dir.; P. A. Richards, treas. Manufacturer of interior & exterior terminal service boxes, cable cutters & specialty tools.

BERKELEY VARITRONICS SYSTEMS INC.—3 Price Dr., Edison, NJ 08817. Phone: 201-985-0406. Gary Schober, pres.; C. R. Nahmias, dir., programming. Manufacturer of computerized pay-per-view monitoring system for MATV/CATV field & TV scrambling systems. Contract design & consultant engineering.

CHARLES BESELER CO.—8 Fernwood Rd., Florham Park, NJ 07932. Phone: 201-822-1000. M. F. Myers, v.p. Overhead & slide projectors for transmission & effects, video film recorders, slide duplicators, lenses for use in large screen projections.

BESTON/McINNIS-SKINNER—Box 937, Olathe, KS 66061. Phone: 913-764-1900. Bernie J. Lipari, pres.; Don MacClymont, v.p.; Bob Barnes, mktg. Manufacturer & distributor of character generators for titling, messages, wire services & weather information, remotely addressable audio/video switcher & 1200 baud data communications network, programmable switchers by tone & time, electronic newsroom equipment including prompting.

BIDDLE INSTRUMENTS—510 Township Line Rd., Blue Bell, PA 19422. Phone: 215-646-9200. R. S. Kennedy, v.p., mktg.; R. E. Voeks, advertising mgr. Manufacturers of electrical testing & precision measuring instruments.

BIRD ELECTRONIC CORP.—30303 Aurora Rd., Cleveland (Solon), OH 44139. Phone: 216-248-1200. J. Conway, pres.; Bruce Bird, exec. v.p.; W. L. Yochum, sales mgr.; R. Chakerian, engineering mgr. Instruments & components for RF power measurement, 25-mw to 250-kw wattmeters, 2 watt to 50-kw UHF & VHF loads & attenuators, RF power & VSWR monitors, high power coaxial filters, couplers & filter-couplers, coax switches, RF power sensors for transmitters, digital RF calorimeters.

BISHOP ELECTRIC (subsidiary of Plymouth Rubber Co. Inc.)—Box 526, Boston, MA 02136. Phone: 617-364-6040. Telex: 94-8661. Manufacturer of Bishop/Plymouth series insulating & jacketing tapes.

BIW CABLE SYSTEMS INC.—65 Bay St., Boston, MA 02125. Phone: 617-265-2102. Eli Manchester Jr., pres.; James E. Rath, v.p. & mktg. mgr., television products; Crispin Lachner, field sales mgr. Connector Systems Div., 500 Tesconi Circle, Santa Rosa, CA 95401. Phone: 707-523-2300. John Hathaway, v.p. & gen. mgr. Manufacturers of camera & VTR cables & assemblies, triax cables, connectors & fiber optic cables. Repairs for cables & assemblies.

BLONDER-TONGUE LABORATORIES INC.—One Jake Brown Rd., Old Bridge, NJ 08857. Phone: 201-679-4000. Isaac S. Blonder, chmn.; Ben H. Tongue, pres.; Martin Siskel, v.p., sales; Dan J. Altieri, v.p., mktg.; Glenn Stawicki, national sales mgr. Manufacturer of CATV turnkey headends, amplifiers, preamplifiers, signal processors, bandpass filters, splitters, off-premises addressable trap system, pay-per-view system, MATV distribution equipment, test equipment & coax connectors, pay TV encoders & sound/picture decoders, SMATV antennas, signal distribution equipment, TVRO earth station antennas, receivers, LNCs & associated equipment, STV encoders & decoders for standard broadcast, LPTV & satellite applications.

BOGNER BROADCAST EQUIPMENT CORP.—401 Railroad Ave., Westbury, NY 11590. Phone: 516-997-7800. Leonard H. King, pres.; Richard D. Bogner, tech. dir.; Steve Weinstein, mktg. Manufacturer of directional & omnidirectional, horizontally & circularly polarized TV transmitting antennas for VHF, UHF, MDS & ITFS. 800-900 MHz mobile radio base station antennas.

B-OPTICAL INC.—511 9th St. N, St. Petersburg, FL 33701. Phone: 813-823-7669. Ron Libert, dir., mktg. Projection TV & satellite antenna systems.

LARRY BORSON CO.—9461 Canfield Dr., La Habra, CA 90631. Phone: 213-697-6852. Larry Borson, pres. Distributor of aerial construction supplies. Cable lasher repair service.

ROBERT BOSCH CORP., Video Equipment Div.—2300 South 2300 West, Box 31816, Salt Lake City, UT 84131. Phones: 801-972-8000; 801-972-6304 (after hours). Telecopy: 801-972-8000 (ext. 324). Erich Zipse, v.p., operations; A. R. Pignoni, v.p., sales; J. Vincent, v.p., mfg.; Tony Pignoni, v.p., sales; Diezmar Zieger, v.p., mktg.; Donald K. McCauley, v.p., finance. Manufacturer & distributor of professional broadcast video equipment.

BRAD CABLE ELECTRONICS INC.—1023 State St., Schenectady, NY 12301. Phones: 518-382-8000; 800-382-2723. Telex: 11-710-442-2881-BRADSCH. Ben E. Price, pres.; James F. D'Alaird, v.p.; Robert R. Price, v.p., sales. Branch facilities: 4630 Pacific Hwy. East, Suite B-7, Fife, WA 98434. Phone: 206-922-9011. 9325 Bay Plaza Blvd., Suite 209, Tampa, FL 33619. Phone: 813-623-1721. Full CATV converter, line equipment, head-end & test equipment repair service. Buying & selling of new, used & remanufactured converters. Research & development services.

THE BRICKYARD LTD.—Box 1752, Salt Lake City, UT 84110. Phone: 801-363-3757. Kent F. Johnson, pres. & gen. mgr.; S. S. Johnson, v.p.; L. Dee Johnson, sales & rentals. Motion picture & television producers, producers services, studio equipment mfg., motion picture & television production equipment, sales & rentals.

BROADBAND ENGINEERING INC.—1311 Commerce Lane, Jupiter, FL 33458. Phones: 305-747-5000; 800-327-6690. Telex: 883337. William H. Ellis, pres.; Leo C. Wise, v.p.; David Chavez, national sales mgr.; Peggy Isaacson, mktg. coordinator. Manufacturer of amplifiers for CATV & SMATV, replacement electronics for upgrading, replacement components.

BROADCAST ELECTRONICS INC.—4100 N. 24th St., Quincy, IL 62301. Phone: 217-224-9600. Lawrence J. Cervon, pres.; W. Thomas Ash, v.p., operations; Curtis I. Kring, v.p., mktg.; Geoffrey Mendenhall, v.p., engineering; Tim Bealor, service mgr.; John Burtle, dir., program automation; Joe Eagle, sales mgr. Manufacturer of tape cartridge systems—single, 3 & 5 deck models (mono & stereo), cartridge winders, tape timers, delay machines, cartridge telephone answering & cartridge storage racks, multiple units, remote control equipment. Audio consoles—5-10 mixer rotary fader models (mono & stereo), vertical attenuator 10 mixer, four mixer rack mount console for van & CATV applications. Program automation systems—microprocessor control for radio programming. Synthesized 30 watt FM exciter. Professional turntables—two, three & varied speed, DC servo turntable, tone arms, preamplifiers, audio distribution amplifiers, audio patch panels, monitor amplifiers & studio accessories. Monaural & stereo audio consoles, compressor-limiter amplifiers.

BROADCAST EQUIPMENT LEASING CO. (Div. of Anchor Leasing Corp.)—7 Wood St., Pittsburgh, PA 15222. Phone: 412-765-0690. James H. Rich, pres.; Charles G. Williams Jr., v.p. Lease all necessary equipment to build or operate CATV systems from cable to origination equipment.

BROOKS PRODUCTS INC.—Box 4488, El Monte, CA 91734. Phone: 213-443-3017. Precast concrete & plastic specialties, meter & valve boxes, electrical pull & CATV boxes, manholes, vaults.

BROWN ELECTRONICS—Artemus Rd., Barbourville, KY 40906. Phone: 606-546-5231. Dwight L. Brown, gen. mgr. Surge protectors for CATV, microwave, TV receivers & all related AC voltage devices in the TV field.

BRUEL & KJAER INSTRUMENTS INC.—185 Forest St., Marlborough, MA 01752. Phone: 617-481-7000. Telex: 710-347-1187. W. van Barneveld. Manufactures, distributes & repairs precision sound level meters, studio microphones, electro acoustic measurement equipment, data analysis instrumentation.

BSC INC.—2932 River Rd., River Grove, IL 60171. Phone: 312-452-5551. Paul Bergetz, pres. Special effects & signal processing equipment, multitrack recorders, power amplifiers, equalizers & tuners, turnkey audio systems for video production.

THE BTX CORP.—75 Wiggins Ave., Bedford, MA 01730. Phone: 617-275-1420. Telex: 95-1887. Robert MacCormack, pres.; Michael L. Sipsey, v.p., mktg.; Serge J. Gravel, v.p., sales; Michael Padovano, dir., mktg.; Gordon Housworth, dir., European mktg. Designs, manufactures & markets time code, synchronization, audio editing & automation systems for video & audio editing.

BUDCO INC.—4910 E. Admiral Place, Tulsa, OK 74115. Phones: 918-836-3111; 800-331-2246 (outside OK). Nick Allen, pres.; David Allen, sales & mktg. mgr. Distributor of taplocks, marking & identification devices & security seals for the CATV industry.

BURLINGTON AUDIO TAPES INC.—106 Mott St., Oceanside, NY 11572. Phone: 516-678-4414. Rudy Schwartz, pres.; Ruth Schwartz, v.p.; David Schwartz, sales & mktg.; Jan Schwartz, cassette duplication mgr.; Gregg Schwartz, plant mgr. Distributor of audio & video tapes, blank reels, carts & cassettes.

B-W LIGHTING SYSTEMS—7610 E. 46th St., Box 470162, Tulsa, OK 74147-0162. Phones: 918-664-1111 (OK); 800-331-6042. Wally Whaling, gen. mgr.; W. Blair Powell, sales mgr. Manufacturer & distributor of studio lighting equipment for TV & theatre.

CABLE CONVERTER SERVICES CORP.—Box 407, 54 E. Market St., Spencer, IN 47460. Phone: 812-829-4833. J. Wright, pres. Repair & reconditioning of cable converters & line equipment.

CABLEDATA—3200 Arden Way, Sacramento, CA 95825. Phone: 916-636-4500. Robert Mathews, pres.; Ray Matteson, v.p., sales. Subscriber management information systems for cable TV.

CABLEFACTS (Div. of Tymshare Inc.)—Box 11908, Lexington, KY 40578. Phone: 606-259-1366. Norman L. Johnson, mktg. mgr. Computer service for the CATV industry. On-line & remote batch systems.

CABLE-LOCK CONNECTORS LTD.—4272 Weston Rd., Weston, Ont. M9L 1W9, Canada. Phone: 416-741-7678. Telex: 065-27180. Carl Watzek, pres. Coaxial connectors & accessories for cable TV, MATV & TV.

CABLE POWER INC.—14860 N.E. 95th, Redmond, WA 98502. Phone: 206-882-2304. Phillip Pong, pres.; Werner Krajccek, v.p. Manufacturer of standby power supplies.

CABLE SERVICES CO. INC.—2113 Marydale Ave., Williamsport, PA 17701-1498. Phone: 717-323-8518. John B. Roskowski, pres.; George Ferguson, Harry Wahl, CATV sales. CATV construction (aerial & underground) & equipment. Strand mapping, system engineering & repair services.

CABLE SPINNING EQUIPMENT CO.—3100 Topeka Ave., Topeka, KS 66611. Phone: 913-267-0234. Curtis Sampson, pres.; David Schweyher, v.p., sales & mktg.

CABLE SYSTEM SURVEY CO.—9A Peddlers Row, Newark, DE 19702. Phone: 302-368-2436. Thomas N. Tetreault, pres. Provides graphic, drafting & CATV technical services for CATV operating companies & contractors.

CABLETEK PRODUCTS INC.—129 S. Abbe Rd., Elyria, OH 44035. Phones: 216-365-2487; 216-365-3889. Stan Leonowich, pres.; Lynn Bailey, v.p.; William Holloway, gen. mgr. Manufacturer of tools & hardware for CATV industry.

CABLE TV SUPPLY CO.—10801 National Blvd., Suite 606, Los Angeles, CA 90064. Phone: 213-202-2746. Telex: 18-1975. George Acker, chmn.; Mark Engler, pres.; William Krempasky, v.p., sales; Paul Acker, dir., mktg.; Fred Bergamo, controller. **Warehouse locations:** Los Angeles, CA—Phone: 213-202-2700. Atlanta, GA—Phone: 404-981-9220. Houston, TX—Phone: 713-681-6141. Cinnaminson, NJ—Phone: 609-829-0100. Chicago, IL—Phone: 312-543-9800. Dallas/Fort Worth, TX—Phone: 214-988-1841. Cleveland, OH—Phone: 216-526-0919. Boston, MA—Phone: 617-938-1221. Denver, CO—Phone: 303-922-4589. London, U.K.—Phone: 03722-77494. Distributes materials to build & maintain CATV, SMATV & TVRO systems. Designs, fabricates & installs headends.

CABLEWAVE SYSTEMS INC.—60 Dodge Ave., North Haven, CT 06473. Phone: 203-239-3311. TWX: 710-465-0244. Harry Lambert, pres.; George Gigas, v.p.; Ken Robinson, v.p., sales & mktg.; William P. Meola, national sales mgr. Manufacturer of transmission line & waveguide antenna feed systems, microwave & microwave parabolic antennas, pressurization equipment.

CADCO INC.—2706 National Circle, Garland, TX 75041. Phone: 214-271-3651. Joseph P. Driscoll, chmn.; William T. Barnhart Jr., pres.; James



TELEVISION TECHNOLOGY CORPORATION
 Low Power TV Transmitters, Translators, TV & FM
 2360 Industrial Lane
 Broomfield, CO 80020
 (303) 465-4141
 TWX: 910-938-0396 TTC ARDA

Austin, chief engineer; Clayton McIntire, v.p.; Jeanette Magee, v.p., sales; Carl Fors, national sales mgr. Manufacturers of complete CATV headends including turnkey headends & custom antenna design, modulators & processors, cable equipment for hotels, motels, hospitals & public assistance housing.

CAMBRIDGE PRODUCTS (Div. of HI-G Inc.)—244 Woodland Ave. Bloomfield, CT 06002. Phone: 203-243-1761. Alan Horowitz, pres. Complete line of CATV F fittings. UHF & coaxial connectors.

THE CAMERA MART INC.—456 W. 55th St., New York, NY 10019. Phone: 212-757-6977. Telex: 1-2078. Samuel Hyman, pres.; Paul Meistrich, v.p.; Shelly Brown, gen. mgr.; Leo Rosenberg, rental mgr.; Herb Browning, national sales mgr.; Jeffrey Wohl, sales mgr.; Shimon Ben-Dor, service mgr.; Ray Blumenthal, Lazio Denes, Jean Yacobelis & Quentin Nelson, video sales engineers. **Branch office**—304 First St., Liverpool, NY 13088. Phone: 315-457-3703. Dean Leeson, video sales engineer. Sales, service & rental of broadcast quality industrial & support equipment.

CANNON U.S.A. INC. (Optics Div.)—One Canon Plaza, Lake Success, NY 11042. Phone: 516-488-6700. Telex: 96-1333. Fujio Mitarai, pres.; Jack Keyes, v.p.; Ted Sakurai, dir.; Jim Wolfe, regional sales mgr., New York; Todd Okugawa, national engineering mgr.; Kenji Saotome, sales mgr., south/southwest; Bob Low, regional sales mgr., Los Angeles; Nick Yoshida, regional sales mgr., west coast. Manufacturer of various lenses for CCTV & broadcast TV use.

CAPITOL MAGNETIC PRODUCTS—6902 Sunset Blvd., Hollywood, CA 90028. Phone: 213-461-2701. D. White, pres.; L. Hockemeyer, v.p., national sales; J. Apsitis, v.p., mktg. Broadcast cartridges.

CAPSCAN CABLE CO.—Halls Mill Rd., Box 36, Adelphia, NJ 07710. Phones: 201-462-8700; 800-222-5388. Jack Forde, exec. v.p. & gen. mgr.; Dean Taylor, v.p., sales; Kevin Lynch, v.p., operations; Jack Arbutnot, v.p., engineering. Manufacturer of coaxial cable, standby power supplies.

CARLTON INTERNATIONAL MANUFACTURING—1509 Central Park Dr., Hurst, TX 76053-7491. Phones: 817-284-5144; 800-255-9311. Carlton Williamson, pres.; Judith Williamson, v.p.; Billy Coulson, secy.-treas. Manufactures & markets complete underground boring systems, plus complete parts dept. for all bits & reamers for system.

CAROLINA SATELLITE—5111 Falls of Neuse Rd., Bldg. A, Suite 101, Raleigh, NC 27609. Phone: 919-876-0988. All satellite equipment, sales, service & installation.

CARSON INDUSTRIES INC.—1925 A St., Box 177, La Verne, CA 91750. Phones: 714-596-1988; 818-332-6225. Valerie E. Beutler, advertising coordinator. Structural plastic molders & distributors of plastic underground flush-mount boxes used for taps, amplifiers, splits, splices, line extenders & street crossings, lightweight, various sizes.

CASCO CATV SERVICES—407 Allyson Circle, Alpharetta, GA 30201. Phone: 404-475-3192. Jud Williams, owner. Repairs cable TV distribution equipment.

J. I. CASE COMPANY—700 State St., Racine, WI 53404. Phone: 414-636-6011. R. R. Scholl, gen. sales mgr.

CATEL TELECOMMUNICATIONS—4800 Patrick Henry Dr., Santa Clara, CA 95054. Phone: 408-988-7722. Frank Genochio, pres.; Tom Olson, v.p.; Richard G. Old, sales mgr.; Barry Lar Rieu, mktg. communications mgr. Manufacturer of products for processing off-air, local origination & satellite delivered signals for cable FM services. Fiber optics multiplexing & transmission equipment.

CATERPILLAR TRACTOR CO. (Engine Div.)—100 N.E. Adams, Peoria, IL 61629. Phone: 309-578-6340. J. J. Short, mgr., engine div. sales dept. Diesel & natural gas generator sets for stand-by or prime power.

CATV SERVICES INC.—3270 Seldon Court #5, Fremont, CA 94539. Phones: 800-227-3152 (CA); 800-227-1200 (outside CA). Richard C. Richmond, pres.; Denis Sette, salesman, north CA; Rick Tuttle, salesman, south CA. Distributors & manufacturers representative for new & used CATV & pay TV equipment, including amplifiers, cable, conduit, pedestals, connectors & passives. Buys, sells & repairs CATV equipment.

C-COR ELECTRONICS INC.—60 Decibel Rd., State College, PA 16801. Phones: 814-238-2461; 800-233-2287 (outside PA). Telex: 510-670-3513. James R. Palmer, chmn.-chief exec. officer; Ideal T. Saldi, pres.-chief operating officer; J. Joseph Howe, v.p.; Donald A. Pisarcik, v.p., sales & mktg.; Joseph R. Tanfani, controller. Manufacturer of broadband electronic equipment for CATV & data communications systems. Field engineering

Manufacturers & Suppliers

system design, contractor selection, construction supervision, system energization, proof-of-performance. Equipment repair service, personnel training.

CECO COMMUNICATIONS INC.—2115 Ave. X, Brooklyn, NY 11235. Phones: 212-646-6300; 800-221-0860. Lewis Levenson, pres.; Hugh Mullins, bcstg. mgr.; Tony Ianna, bcstg. sales. Distributor of camera & transmitting tubes, transistors, semiconductors & related bcstg. & video equipment.

CEI TECHNOLOGY—880 Maude Ave., Mountain View, CA 94043. Phone: 415-969-1910. A. K. Jensen, pres.; Andrew Mellows & C. Headley, v.p.s. Sales, refurbishing & repair of broadcast & industrial TV cameras.

CELWAVE—Rte. 79, Marlboro, NJ 07746. Phone: 201-462-1880. **Sales offices:** Marlboro, NJ; Schaumburg, IL; Phoenix, AZ; Monterey Park, CA; Leesburg, FL; Hillerod, Denmark. Manufactures & markets rigid transmission line & accessories, FM broadcast antennas, directional couplers & low pass filters.

CENTER VIDEO CENTER INC.—5565 N. Elston Ave., Chicago, IL 60630. Phones: 312-637-1600 (IL); 800-621-4354 (outside IL). Edward L. Sussman, pres.; Stephen B. Rudolph, v.p.; Lou Bobroff, sales mgr.; Jeff Melyon, mktg. mgr.; Scott Rosengarden, rental mgr.; Ray McCollim, chief engineer. Sales, leasing, rental & service of industrial & commercial video equipment.

CENTRAL DYNAMICS CORP.—See Central Dynamics Ltd.

CENTRAL DYNAMICS LTD.—147 Hymus Blvd., Point Claire, Que., Canada H9R-1G1. Phone: 514-697-0810. TWX: 610-422-3906. Telex: 05-821506. Arden C. Boland, pres.; Brian Tee, v.p.; Emil Lurion, dir., international sales; Steve Broom, coordinator, sales & mktg.; James W. Pelletier, regional sales mgr. Suite 201, 801 York Mills Rd., Don Mills, Ont. M3B 1X7, Canada. Robert E. Smith, regional sales mgr. **U.S. Offices (Central Dynamics Corp.):** NY—Honeywell Building, 570 Taxter Rd., Room 570, Elmsford 10523. Phone: 914-592-5440. TWX: 710-567-1217. Richard DeBeradinis, regional sales mgr. AL—Research Park, 401 Wynn Dr., Huntsville 35805. Phone: 205-837-5180. TWX: 810-726-2125. Joe Ryan, regional sales mgr. CA—3760 Cahuenga Blvd. W, North Hollywood 91604. Phone: 818-766-8185. TWX: 910-499-2653. Jim Morrison, regional sales mgr. IL—331 West Northwest Hwy., Palatine 60067. Phone: 312-991-4720. TWX: 910-693-4805. John Boland, regional sales mgr. Manufactures & repairs TV broadcast equipment.

CENTRO CORP.—9516 Chesapeake Dr., San Diego, CA 92123. Phone: 714-560-1578. Darrell Wenhardt, sr. v.p., operations; Fred Powers, v.p., design & mktg.; Alan Cervenka, sales mgr. Manufacturer of field production console, mobile ENG/EFP vehicles, studio/post production facilities design & construction & teleconferencing systems.

CENTURY PRECISION OPTICS—Main office: 10713 Burbank Blvd., North Hollywood, CA 91601. Phone: 818-766-3715. Telex: 66-2419. Steven E. Manios, pres.; William J. Turner, v.p.; Jeff Giordano, v.p., sales & mktg. Repair & sale of TV broadcast camera lenses & accessories.

CENTURY III ELECTRONICS INC.—1580 Rand Ave., Vancouver, B.C. V6P 3G2, Canada. Phone: 604-263-0911. **U.S. Operations:** 610 Neptune Ave., Brea, CA 92621. Phone: 714-671-2800. **Eastern U.S.A.:** 530 Pleasantdale Rd., Atlanta, GA 30340. Phone: 404-441-0411. Merv L. Hussack, pres.; Larry Fry, v.p. & gen. mgr., U.S. operations; Charlie Hawson, v.p. & gen. mgr., Canadian operations; R. Solomon, v.p., research & development; R. Belz, controller; V. Tarbuton, U.S. engineering. Feed-forward superlinear trunk amplifiers with optional microprocessor status-monitoring system, addressable wall plates, trunk, mini-trunk, distribution & apartment amplifiers, aerial & pedestal multi-taps, line splitters & couplers, power supplies, FM processors & preamplifiers, distributors of coaxial cables, connectors & pedestals.

CETEC ANTENNAS (Antenna Div. of Cetec Corp.)—6939 Power Inn Rd., Sacramento, CA 95828. Phone: 916-383-1177. Telex: 377-321. Jim Oliver, v.p. & gen. mgr.; Bill Cunningham, TV products mgr.; Edward Fitzgerald, FM products mgr. Manufacturer & distributor of TV & FM transmitting antennas & accessories.

CETEC GAUSS—9130 Glenoaks Blvd., Sun Valley, CA 91352. Phone: 213-875-1900. W. M. Fuji, pres.; J. R. Williams, exec. v.p.; M. Gessaro, controller. Manufacturer of high-speed tape duplicators, precision loudspeakers & systems.

CETEC VEGA—Box 5348, 9900 Baldwin Place, El Monte, CA 91734. Phone: 818-442-0782. TWX: 910-587-3539. Gary J. Stanfill & E. W. Pappenfus, gen. mgrs.; Kenneth M. Bourne, dir., mktg.; Paul Baughman, national sales mgr. Manufacturer of remote control & alarm systems, tone signaling equipment, wireless microphones, wireless intercom systems.

A. B. CHANCE CO. (subsidiary of Emerson Electric Co.)—210 N. Allen St., Centralia, MO 65240. Phone: 314-682-5521. Earth anchors, pole line hardware, safety guy guards, headend guy grips, tools, etc.

CHANNEL COMMERCIAL CORP.—820 W. Foothill Blvd., Glendora, CA 91740. Phone: 213-963-1694. W. H. Channell, pres. Air & water tight enclosures, low profile amplifier housings, coax-cablecon & grade level vaults.

CHANNELMATIC INC.—821 Tavern Rd., Alpine, CA 92001. Phone: 619-445-2691. Bill Killion, pres.; Tom Walsh, v.p. operations; Dwain Keller, mktg. mgr.; Vern Bertrand, sales mgr. Manufacturer of audio & video distribution & switching, remote control tone systems, custom microprocessor control systems, video cassette changer & automation.

CHOMERICS INC.—77 Dragon Court, Woburn, MA 01888. Phone: 617-935-4850. R. F. Jasse, chmn.; F. Anderson, pres.; R. Seeger, dir., research & development; J. Lane, treas. Cable splice shields, EMI/RFI & waveguide gaskets, conductive compounds.

CHRISTIE ELECTRIC CORP.—20665 Manhattan Place, Torrance, CA 90501. Phones: 213-320-0808; 800-421-2955. Tom Christie, pres.; Fred Benjamin, sr. v.p.; Holmes Ives, sales mgr. Reflex-20 nicad battery packs, reflex-20 20 minute burping chargers, sequencers, power supplies & associated equipment.

CHRISTO-VAC—Shore Rd., Box 325, Cornwall-on-Hudson, NY 12520. Phones: 914-534-9120; 914-534-9133. Nino Novellino, pres.; Mary Novellino, v.p.; Paula Gorton, gen. mgr. Theatrical armour, props & scenic backgrounds.

CHRONO-LOG CORP.—2 W. Park Rd., Havertown, PA 19083. Phone: 215-853-1130. Telex: 831579. A. Freilich, pres.; David Biberman, sales & mktg. mgr. Manufacturer of digital timing instruments.

CHYRON CORP.—265 Spagnoli Rd., Melville, NY 11747. Phone: 516-249-3018. Telex: 144522. Joseph Scheuer, pres.; Paul Rozzini, v.p.; David Buckler, dir., mktg., telesystems; Lawrence Mincer, dir., sales & mktg., video products. Manufacturer of electronic character generators, video printer, 3/4 inch cassette cleaner & evaluator.

CHYRON VIDEO PRODUCTS—See Chyron Corp.

CINEMA PRODUCTS CORP.—2037 Granville Ave., Los Angeles, CA 90025. Phones: 213-478-0711; 213-477-1972. Telex: 69-1339. Ed DiGiulio, pres.; Bob Auguste, v.p.; Ed Clare, v.p., mktg. & plant mgr.; Peter Waldeck, v.p., international mktg.; Jesse Garfield, domestic sales mgr. Manufacturers of film & video equipment & support products.

CINE 60 INC.—630 9th Ave., New York, NY 10036. Phone: 212-586-8782. Telex: 645647. West coast office: 6430 Sunset Blvd., Hollywood, CA 90028. Phone: 213-461-3046. Paul Wildum, pres.; Don F. Civitillo, sales & mktg. mgr.; Robert Kabo, gen. mgr. Manufacturer of nickel-cadmium battery powerbelts, powerpaks, fast chargers, light kits, camera & VTR accessories, cable.

CIPHER DIGITAL INC.—5734 Industry Lane, Box 170, Frederick, MD 21701. Phone: 301-663-8551. Roland Witt, pres.; Miles M. Circo, v.p.; Walter Hickman, sales. Manufacturers of SMPTE time code generators, readers, translators & video character generators, inserters. Units configured for portable & in-house utilization.

CLARTEC CORPORATION—6160 Bartmer Ave., St. Louis, MO 63133. Phone: 314-726-6682. Bill Haack, pres. TV/FM antenna accessories for CATV & MATV, wall plates, wall taps, coaxial connectors, matching transformers, couplers, splitters, spicers.

CMX-ORROX—3303 Scott Blvd., Santa Clara, CA 95050. Phone: 408-988-2000. Philip B. Arenson, chmn. & chief exec. officer; Allan J. Behr, exec. v.p. & gen. mgr.; William Fink & Jack Behr, dirs., mktg.; George Covloneio, dir., national sales; J. K. Fontenot, North American area mgr.; Ed Bolger, LSS product mgr.; Gary Schultz, MSS product mgr.; Donald Reynolds, 340X product mgr.; Stanley Becker, dir., engineering; Gary Hinderliter, dir., customer service. **CMX Euroservice**—Rivierstaete, Post Bus 7000, 1007 MA, Amsterdam, The Netherlands. Phones: 20-42-1198; 20-42-1207. David Orr, regional mgr., Europe, Middle East & Africa; Graham Taylor, technical support. Computer assisted videotape editing systems.

COHU INC., Electronics Div.—Box 85623, San Diego, CA 92138. Phone: 619-277-6700. Telex: 910-355-1244. James M. Brown, pres.; John R. Foster, mktg. mgr.; M. Bozzuto, international sales mgr.; Hal Winter, national sales mgr.; E. H. Crow, engineering mgr.; M. McQueen, product support mgr. Manufacturer of CCTV cameras, systems & accessories.

COIL AMERICAN TECHNOLOGY CO.—4902 Tollview Dr., Rolling Meadows, IL 60008. Phone: 312-398-6774. Telex: 910-687-3375. Joe Charles, pres.; Roger Scommegna, product mgr. Manufacturer of pedestals, aerial brackets, test equipment, taps, power supplies, apartment house boxes, standby power supplies.

COLORADO VIDEO INC.—Box 928, Boulder, CO 80306. Phone: 303-444-3972. Glen Southworth, pres.; Clarence Elliot, gen. mgr.; Jim Dole, sales mgr.; John Sparks, sr. engineer. Manufacturer of TV to computer interface equipment, video analyzers, video bandwidth compression & communications equipment, TV test equipment, slow scan TV used with 10 kHz audio.

COLORMAX ELECTRONIC CORP.—180 Northfield Ave., Bldg. 409, Raritan Industrial Center, Edison, NJ 08837. Phones: 800-631-5948; 201-225-0106 (NJ). Sakae F. Chang, pres. Closed-caption systems for the hearing impaired, set-top converters, remote control converters, coaxial relay A/B switches, single & dual cable input splitters, directional taps, matching transformers, distribution amplifiers (U/V/FM) & other CATV & MATV devices, computer software, cable system management, accounting software.

Television Digest's SUMMIT TRANSCRIPTS

The Executive View of Industry Issues

For more information, call 202/872-9200

COLORTRAN INC.—1015 Chestnut St., Burbank, CA 91506. Phone: 213-843-1200. K. L. Boyda, pres.; Joe Linett, sr. v.p., mktg. & sales; Charles Cambrozzi, mktg. mgr., TV & video. Manufacturers & distributors of entertainment lighting, support equipment, dimming & control equipment & systems.

COLUMBIA ELECTRONIC CABLES—249 Roosevelt Ave., Pawtucket, RI 02862. Phone: 401-724-9605. Norman L. Cresci, v.p., sales & mktg. Manufacturers of wire & cable, including TV lead-in & coaxial cable.

COMARK COMMUNICATIONS INC.—International Headquarters: Box 229, Rte. 57, Southwick, MA 10177-0229. Phone: 413-569-5939. Telex: 846075. Marketing & R & D Division: Box 275, Colmar, PA 18915. Phone: 215-822-0777. Richard Fiore Sr., pres.; Nat Ostroff & David Smith, v.p.s; Stuart M. Kravitz, dir., mktg. Manufacturer & distributor of high and medium power UHF TV transmitters, klystron mod anode pulsers, broadcast modulators, video & I.F. linearity correctors, transmitter system accessories.

COMMUNICATIONS CONSTRUCTION GROUP INC.—319-J Westown Rd., Box 1538, West Chester, PA 19380. Phone: 215-269-1946. George Tamasi, pres.; Tom Polis, exec. v.p. Suppliers of complete turnkey systems; strand mapping, make ready, design & mapping, aerial & underground construction, field & systems engineering, materials & financial assistance.

COMM-WEST (Communications West Inc.)—Box 255321, Sacramento, CA 95865. Phones: 916-332-8700; 916-344-8244. Dave Metts, pres.; Chuck Dort, v.p., sales & mktg. Manufacturer & representative of broadcast & communications engineering equipment, communications (transmitting) site space rental.

COMPREHENSIVE SERVICE AUDIO VISUAL INC.—Box 881 Times Square Station, New York, NY 10036. Phone: 212-586-6161. J. T. Dougherty, exec. v.p. Video & audio adapters, connectors, cables, multi-pin assemblies, video maintenance supplies, shipping & carrying cases, video furniture, studio supplies, videotape & accessories, lighting & accessories, test charts, film supplies, reels & cans, fiber & plastic shipping cases, editorial supplies, film leader, storage cabinets. Equipment for rent & sale.

COMPREHENSIVE VIDEO SUPPLY CORP.—148 Veterans Dr., Northvale, NJ 07647. Phones: 201-767-7990 (NJ); 800-526-0242. Telex: 135139. Jules Leni, pres.; Stephen Godfrey, western sales mgr.; Michael Schimmel, eastern sales mgr.; David Mandala, systems product mgr.; Harvey Bass, mktg. mgr.; Lori Marrie, asst. mktg. mgr. Distributor of professional video supplies & accessories.

COMQUIP—630 9th Ave., New York, NY 10036. Phone: 212-582-1520. John Schlageter, pres. & gen. mgr. Reconditioned motion picture, telecine & video equipment.

COMREX CORP.—60 Union Ave., Box 269, Sudbury, MA 01776. Phone: 617-443-8811. John F. Cheney, pres.; Lynn E. Distler, sales mgr. Low frequency extenders, talk show (studio-telephone-integrator), wireless microphones for ENG, RF cue systems, TV aural monitors.

COMSONICS INC.—Box 1106, Harrisonburg, VA 22801. Phones: 703-434-5965 (VA); 800-336-9681. Warren L. Braun, pres.; Dennis Zimmerman, v.p., mktg.; Glen Shomo, v.p., production; Wayne Bruffy, Carey Rolston, Cynthia Tasker, Scott McDonald, David Hinkle, account executives. Manufacturer of spectrum analyzers, leakage detection systems, CATV repair facility, strand mapping/system design, FCC testing system design, on site technical services provided.

COMTECH ANTENNA CORP. (subsidiary of Comtech Communications Corp.)—3100 Communications Rd., Box 428, St. Cloud, FL 32769. Phone: 305-892-6111. Telex: 810-870-0220. P. Windus, pres.; Glenn Higgins, v.p.; Tom Christy, dir., sales & mktg. Manufacturer of earth station antenna systems, uplink & downlink antenna systems.

COMTECH DATA CORP.—350 N. Hayden Rd., Scottsdale, AZ 85257-4692. Phone: 602-949-1155. TWX: 910-950-0085. Al Scharf, v.p., operations; Bob Miller, mktg. mgr.; Jeannine Hillier, customer service mgr. Agile TVRO receivers, 59-channel agile modulators, fixed modulators, SCPC audio receivers, digital audio receivers, satellite audio uplinks, 3-, 3.8- & 5-meter satellite antennas.

JERRY CONN ASSOCIATES INC.—Box 444, Chambersburg, PA 17201. Phones: 800-233-7600; 800-692-7370 (PA only). Tom Carbaugh, pres.; Dave Showalter, sales mgr.; Bob Sollenberger, Diana Riley, Doug Kepler, Sherri Nitterhouse, Beth McClelland, sales reps. Distributor of cable equipment & supplies, TVRO antennas & accessories, cable security & alarm systems.

CONRAC DIVISION, Conrac Corp.—600 N. Rimsdale Ave., Covina, CA 91722. Phone: 818-966-3511. Telex: 67-0437. Warren O'Buch, pres.; Robert Kayhs, dir., mktg. Manufacturer of studio equipment & supplies.

CONTROL COM INC.—3781 Northeast Expwy., Suite A, Atlanta, GA 30340. Phone: 404-451-5522. Jim Crocker, pres.; Pat Ryan, v.p., engineering; Dave Crawford, sales. Multi-hub addressable systems, home security systems for one- or two-way cable, computer monitoring systems for home security, computer systems for cable billing & addressable control.

CONTROL TECHNOLOGY INC.—1881 State St., Garland, TX 75042. Phones: 214-272-5544; 800-527-1263. Charles S. Turner, pres.; Tom Reed,

mktg. mgr.; R. E. Sigler & Stan Johnson, regional mgrs. Regulated power supplies for CATV including standby & uninterruptible.

CONVERGENCE CORP.—1641 McGaw, Irvine, CA 92714. Phone: 714-549-3146. Deborah Harter, national sales mgr.; Jim Myers, eastern regional mgr.; Frank Logan, western regional mgr. Editing control systems for use with videotape recorders.

COPPERWELD BIMETALLICS GROUP, Copperweld Corp.—Robinson Plaza Two, Pittsburgh, PA 15205. Phone: 412-777-3000. Manufacturers of copper-clad aluminum center conductor for CATV coaxial cable, copper-clad steel CATV drop wire & aluminum-1, clad steel guy & messenger strand.

THE COSTELOW CO. INC.—125 Kansas Ave., Topeka, KS 66603. Phone: 913-233-6598. Mark E. Mohan, pres.; R. G. Atebery, mktg. mgr. Designs, installs & maintains microwave towers.

D. F. COUNTRYMAN CO.—1821 University Ave., Suite 145-N, St. Paul, MN 55104. Phones: 612-645-9153; 800-832-6443 (MN only); 800-328-6820 (interstate). Don Countryman, pres.; Joan Countryman, treas.; Frank Countryman, customer service. Distributors for Blonder-Tongue, Comm/Scope, GC Electronics, Gilbert, Magnavox, Microwave Associates, Pyramid, Sadelco, Sanyo, Theta-Com, Trans USA & Utility Tool.

CPAC INC.—2364 Leicester Rd., Leicester, NY 14481. Phone: 716-382-3223. Thomas N. Hendrickson, pres. Bleach regeneration system, high current density silver recovery system, chemical recovery & abatement of pollution from film processing waste, film squeegees.

CRC ELECTRONICS INC.—2669 Kilihau St., Honolulu, HI 96819. Phone: 808-836-0811. James Chiddix, pres.; David Caldwell, v.p., mktg.; Steven Rose, v.p., engineering. Videotape automation systems for playback, automatic satellite delay or commercial insertion in satellite feeds.

CROUSE-HINDS CO.—Wolf & 7th North Sts., Box 4999, Syracuse, NY 13221. Phone: 315-477-7000. Chris J. Witting, chmn.; P. A. Brunner, pres.; Robert K. McCabe, v.p. & gen. mgr., lighting products div. Tower obstruction lighting equipment.

CROWN INTERNATIONAL INC.—1718 W. Mishawaka Road, Elkhart, IN 46517. Phone: 219-294-5571. Max Schofield, pres.; Charles Gushwa, gen. sales mgr.; Dale R. Kauffman, dir., customer services. Solid-state power amplifiers, tuners, equalizers, real-time analyzers, test equipment, microphones.

CUSHCRAFT CORP.—Box 4680, 48 Perimeter Rd., Manchester, NH 03108. Phone: 603-627-7877. Telex: 953050 Cushig Man. Robert W. Cushman, pres. Manufacturer of communications antennas & accessories.

C.W.Y. ELECTRONICS—405 N. Earl Ave., Lafayette, IN 47904. Phone: 317-448-1611. John W. Whiteley, pres.; Terry French, gen. mgr. Complete CATV systems including headend, antennas, trunk distribution, drop material, test equipment, tools & hardware.

DAGE-MTI INC.—208 Wabash St., Michigan City, IN 46360. Phone: 219-872-5514. Arthur D. Sterling, pres.; Paul Thomas, national sales mgr. **Regional offices:** Eastern—Jerome Kleifgen, mgr. Phone: 516-585-1083. Western—Hank Bogardus, mgr. Phone: 408-779-0011. Southeastern—John E. Bogan, mgr. Phone: 804-282-5664. Central—Virgil W. Davis, mgr. Phone: 313-774-3100. Manufacturer of high resolution, b/w CCTV cameras, industrial security & surveillance TV systems. Development of specialized TV systems & equipment for military & other instrumental uses, monochrome studio cameras, portable studio production consoles.

DA-LITE SCREEN CO. INC.—Box 137, Warsaw, IN 46580. Phone: 219-267-8101. George H. Lenke Jr., pres.; James R. Kees, v.p.; M. B. Cain, v.p., mktg.; Elmer J. Danch, dir., advertising. Projection screens (both front & rear), accessories.

DATATRON INC.—2942 Dow Ave., Tustin, CA 92680. Phone: 714-544-9970. TWX: 910-595-1589. Herbert M. Perkins, pres.; Jerry Hudspeth, mktg. mgr. Automatic editing control systems, other broadcast digital equipment, SMPTE time code readers, generators, character generators & portable SMPTE T/C generator.

DAVCO ELECTRONICS CORP.—Box 2456, Batesville, AR 72501. Phone: 501-793-3816. Jim E. Davidson, pres.; Bill Lindsey, sales mgr.; Larry Stroud, office mgr. Distributes all types of CATV equipment & accessories.

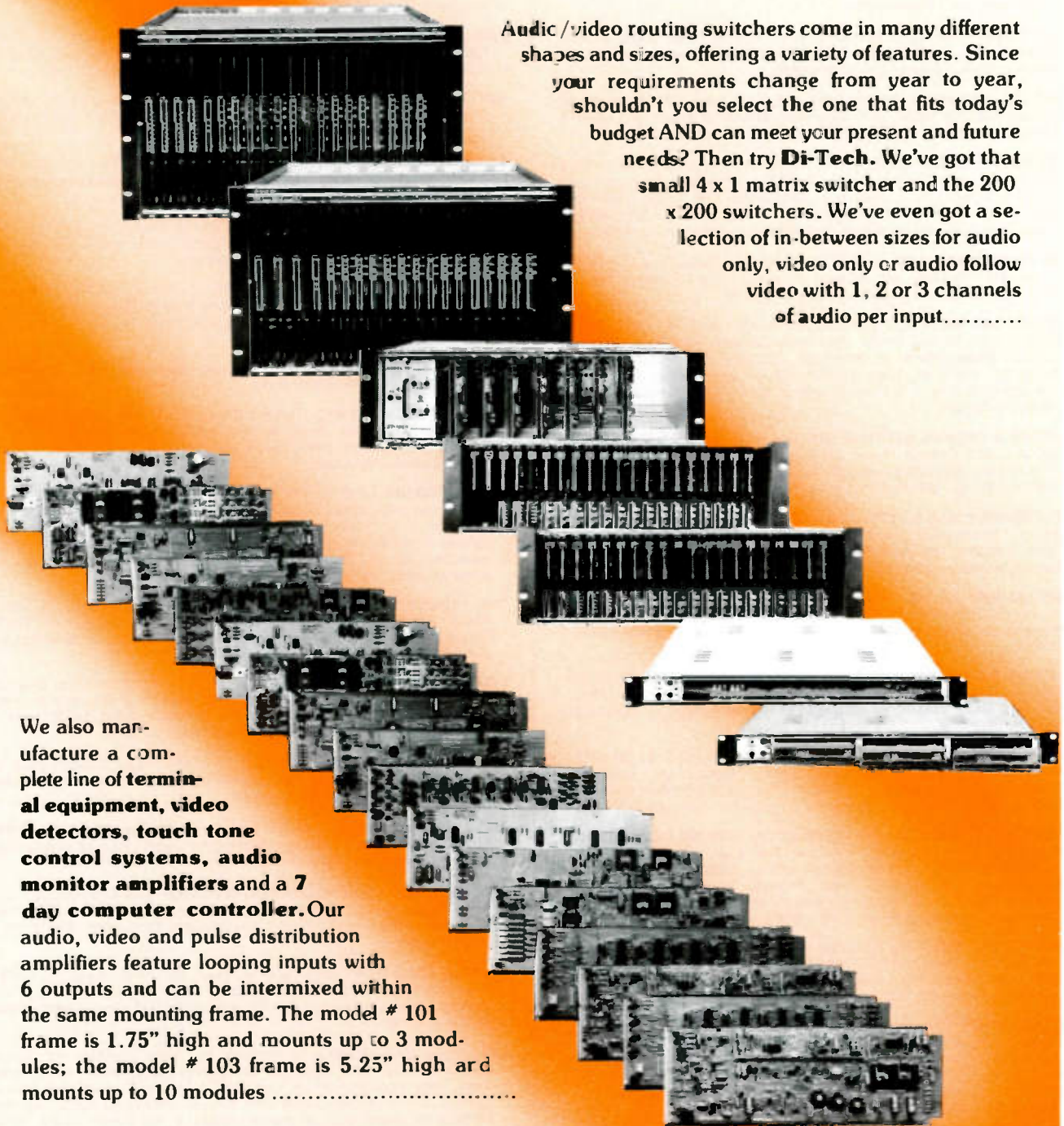
DAVIS & SANFORD CO. INC.—24 Pleasant St., New Rochelle, NY 10802. Phone: 914-632-1636. E. Edward Resk, v.p.; R. William Resk & Gloria

Manufacturers & Suppliers

- Gonye, sales mgrs. Pedestal stands & tripods, fluid heads, wall, ceiling & floor mounts for monitors & receivers.
- dB CATV SUPPLY**—Millstone Professional Plaza, RD 2, Box 95C, Englewood, NJ 07726. Phones: 800-526-2332; 201-446-3612. Jim Miller, pres.; Gene Gough, regional sales mgr.; Linda Loti, office mgr. Manufacturers & suppliers of cable equipment.
- DECIBEL PRODUCTS INC.**—3184 Quebec St., Dallas, TX 75247. Phone: 214-631-0310. Charlie Jackson, pres. Base station antennas, transmission line, cavities, filters, duplexers, isolators, harmonic filters, z-matchers, transmitter combiners, receiver multi-couplers & accessories.
- DEK INC.**—3480 Swenson Dr., St. Charles, IL 60174. Phone: 312-377-2575. Don Santucci, pres.; Leonard R. Pappone, exec. v.p., sales. Molded duct system for low voltage wiring, CATV clips to hold drop cable on aluminum siding.
- DELCOM CORP.**—6019 S. 66th East Ave., Tulsa, OK 74145. Phones: 918-494-9500; 800-331-5461. Sam Pate, pres.; Cherridah K. Simonson, v.p. Delcom Corp. of St. Louis—2349 Grissom, St. Louis, MO 63141. Phones: 314-432-1164; 800-331-5461. Distributor of broadcast equipment, custom consoles, computerized cable & tracing documentation, system design, installation & maintenance.
- DELTA-BENCO-CASCADE LTD.**—124 Belfield Rd., Rexdale, Ont., M9W 1G1, Canada. Phone: 416-241-2651. D. Atha, pres.; R. Lawson, v.p.; broadcast division; N. D. Shashworth, v.p. & gen. mgr., CATV div.; T. Brown & R. Sabourin, dirs., sales; K. Jones, sales agent U.S.A. Phone: 717-658-2282. **Canadian agents**—Channel One Video Corp., Vancouver, B.C. Phone: 604-734-4966. Page & Assoc. Co. Ltd., Nova Scotia. Phone: 902-826-2770. Manufacturers of CATV equipment. LPTV, VHF & UHF translators and transmitters, TV exciters.
- DELTA ELECTRONICS INC.**—5730 General Washington Dr., Alexandria, VA 22312. Phone: 703-354-3350. Steve Kershner, pres.; Charles Wright, v.p., engineering; Russell Geiger, exec. v.p.; Joseph Novak, mktg. mgr. Coaxial line transfer switches. Operating impedance bridges, receiver/generators, antenna monitors, automatic modulation controller, automatic power controller, RF ammeter systems, digital remote control systems, toroidal current transformers, remote control systems.
- DEVINE'S MACHINE & DESIGN INC.**—Box 239, Grantville, PA 17028-0239. Phone: 717-469-0777. Phyllis A. Devine, gen. mgr. Manufactures reel trailers, accessories, tools & equipment used in CATV construction & maintenance.
- DIAMOND CABLE ELECTRONICS INC.**—Box 739, 1025 State St., Schenectady, NY 12301. Phone: 518-346-1107. Digital wireless remote control converters, descramblers & addressable stand-alone converters.
- DIAMOND COMMUNICATION PRODUCTS INC.**—500 North Ave., Garwood, NJ 07027. Phone: 201-789-1400. Telex: 4991010 DIAMD. Robert W. Muir Jr., pres.; James Russell, v.p.; Tony Dipale, v.p., sales; Frank W. Pepe, v.p., mktg.; Gene Coll (northeast), Dick Reese (west), Don Clark (midwest), Paul Millazzo (south), regional sales mgrs. Manufacturer of poleline, drop installation & dual system hardware.
- DIELECTRIC COMMUNICATIONS**—Rte. 121, Raymond, ME 04071. Phone: 207-655-4555. Howard Acker, v.p. & gen. mgr.; Stanley O. Thomas, v.p., mktg. RF load & wattmeters, waveguide & accessories, RF switches, dry air equipment, high power RF components, FM antennas, coaxial relays.
- DISCOUNT VIDEO WAREHOUSE**—Box 48456, Chicago, IL 60548. Phones: 312-966-6133 (IL); 800-323-8148. Andy Turner; Marc Grossman.
- DITCH WITCH/The Charles Machine Works Inc.**—Box 66, Perry, OK 73077. Phone: 405-336-4402. Bill Haynes, J. Cowden.
- DI-TECH INC.**—48 Jeffry Blvd., Deer Park, NY 11729. Phone: 516-667-6300. Telex: 971806. Tony Bolletino, dir., mktg. Manufacturer of audio & video products.
- DIVERSIFIED MANUFACTURING & MARKETING CO.**—Box 2260, Burlington, NC 27215. Phones: 919-227-7012 (NC); 800-334-6870. T. D. Scoggins, pres. Flexible drill & accessories for pulling wire & cable inside existing walls.
- DONLEY INTERNATIONAL INC.**—5702-D W. 34th St., Houston, TX 77092. Phone: 713-956-2984. Bill Simonite, pres.; Wally Briscoe & J. D. Thomas, sales. Distributor of CATV & SMATV equipment.
- DORATE INC.**—1000 N. 4th St., Sayre, OK 73662. Phone: 405-928-3315. G. H. Dodson, pres. & owner; R. I. Gilbert, v.p.; Lucille Dodson, secy. Distributor & contractor of CATV & electronic equipment. Amplifiers, modulators, demodulators, splitters, tap-off units, antennas and accessories for CATV systems.
- DOW-KEY DIV., KILOVAC CORP.**—Box 4422, Santa Barbara, CA 93103. Phone: 805-684-7686. TWX: 910-336-1141. F. H. Campbell, pres.; R. A. Edick, v.p. Manufacturer of coaxial relays.
- VICTOR DUNCAN INC.**—6305 N. O'Connor, Irving, TX 75039-3510. Phone: 214-869-0200. **Branch offices:** 32380 Howard St., Madison Heights, MI 48071-1429. Phone: 313-943-7300. 661 LaSalle St., Chicago, IL 60610-3770. Phone: 312-589-1900. TWX: 910-861-9318. FAX: 214-556-1862. Lee A. Duncan, pres.; Frank Marasco, v.p.; Dick Smith, national sales mgr. Sales, rental & service of professional film & video production & post production equipment including audio, optics, power, accessories, grip, etc.
- DURNELL ENGINEERING INC.**—Hwy. 4 S., Emmetsburg, IA 50536. Phone: 712-852-2611. Gordon Kuivanen, pres.; Sandra Durnell, secy.; Mike Hermansen, sales mgr. Manufactures & markets aerial bucket lifts.
- DYNAIR ELECTRONICS INC.**—5275 Market St., San Diego, CA 92114. Phone: 619-263-7711. TWX: 910-335-2040. E. G. Gramman, pres.; R. N. Vendeland, v.p., mktg.; R. A. Jacobs, sales mgr. Manufacturer of solid-state video and audio distribution switchers with automation interface, machine control, passive switchers, microwave IF switching systems, long-line video transmission equipment, video & audio accessories, special purpose equipment for broadcast, industrial & CCTV systems.
- DYNASCAN CORP., B & K Precision Group**—6460 W. Cortland, Chicago, IL 60635. Phone: 312-889-8870. Carl Korn, pres.; D. Burke, v.p. & gen. mgr. Oscilloscopes, logic analyzers, signature analyzers, signal generators, NTSC color bar generator, color pattern generator, color generator analyst, TV analysts, digital & analog multimeters, frequency counters, transistor testers, function generators, logic probe & power supplies.
- DYNATECH DATA SYSTEMS**—7644 Dynatech Court, Springfield, VA 22153. Phones: 703-569-9000; 800-368-2210. Telex: 89-9119. Jesse Lancaster, pres.; Vaughn Darnell, v.p., mktg.; Janet Parker, inside sales mgr. Manufacturer of video patch fields & accessories for coaxial & twinaxial implementation.
- EAGLE COMTRONICS INC.**—4562 Waterhouse Rd., Clay, NY 13041. Phones: 315-622-3402; 800-448-7474. A. Devendorf, pres.; Ken Kennedy & Joe Ostuni, v.p.s. Traps, splitters, decoding filters, converters, transformers, addressable systems.
- EASTERN MICROWAVE INC. (operating div. of Newhouse Bcstg.)**—112 Northern Concourse, Syracuse, NY 13221. Phone: 315-455-5955. E. R. Vadeboncoeur, pres.; R. Miron, exec. v.p.; Arthur Perkins, gen. mgr.; Gil Korta, national mktg. dir.; R. E. Peterson, chief engineer; H. W. Morse, mktg. mgr. Information on CATV, educational & industrial closed-circuit common carrier signal carriage.
- EASTMAN KODAK CO.**—343 State St., Rochester, NY 14650. Phone: 716-724-4000. Colby H. Chandler, chmn.; Kay R. Whitmore, pres.; W. J. Prezzano, v.p. & gen. mgr., mktg.; A. P. Donovan, secy.; D. E. Snyder, treas.; L. G. Piercy, general comptroller; Leo J. Thomas Jr., v.p. & dir., Kodak research labs; W. A. Koch, v.p. & gen. mgr., motion picture & audiovisual markets div.; Hugh Roger-Smith, mgr., promotion & publications; William Hunter Low Jr., advertising & promotions; Tony Bruno, dir., sales. **Branch Offices:** New York, NY 10036—1133 Ave. of the Americas. Phone: 212-262-7100. R. S. Woolman, sales mgr., northeastern region. Oak Brook, IL 60521—1901 West 22nd St. Phone: 312-654-5300. J. G. Spence, sales mgr., midwestern region. Hollywood, CA 90038—Box 38939. Phone: 213-464-6131. J. M. McDonough, sales mgr., western region. Manufacturer of professional motion picture film, videotape & A/V equipment.
- ECHO SCIENCE CORP. (An Arvin Co.)**—3105 Patrick Henry Dr., Santa Clara, CA 95054. Phone: 408-988-0516. O. Fritts, pres. & chief exec. officer; Vince Kasprzak, v.p. & gen. mgr.; D. Shelton, mktg. dir., disc recorders. High performance color & b/w video tape, disc recorders & reproducers, instrumentation magnetic tape records.
- ECLECTIC ENTERPRISES INC.**—318 Seaspray Ave., Palm Beach, FL 33480. Phone: 305-655-8570. Designs, engineers, installs & operates CCTV, security & audio systems, MATV-MDS systems, commercial & industrial. On lease or direct sale basis.
- E-COM CORP.**—See AM Cable TV Industries Inc.
- EDO CORP./WESTERN DIV.**—2645 South 300 West, Salt Lake City, UT 84115. Phone: 801-486-7481. R. A. Lapelina, pres.; Keith Thomas, sales mgr.; John Steck, mgr. Closed circuit video cameras, equipment & systems, underwater TV, airborne & special purpose TV.
- EDUTRON INC.**—6649 Peachtree Industrial Blvd., Suite A, Norcross, GA 30092. Phone: 404-447-4422. Dave Comstock, mktg. mgr. Broadcast quality video time base correctors & processors available in NTSC-PAL.
- EEO INC.**—1601 E. Chestnut Ave., Santa Ana, CA 92702-0659. Phone: 714-835-6000. Telex: 67-8420. TWX: 910-595-1550. J. M. Ludutsky, v.p., video products div.; G. R. Swetland, product mgr. Manufacturer of SMPTE/EBU time code generators & readers, computer-based post production editing equipment.
- EEV CANADA LTD.**—67 Westmore Dr., Rexdale, Ont. M9V 3Y6, Canada. Phone: 416-745-9494. D. G. Clissold, gen. mgr. TV camera tubes, VHF & UHF power tubes.
- EEV INC.**—7 Westchester Plaza, Elmsford, NY 10523. Phone: 914-592-6050. Telex: 6818096. FAX: 914-592-8342. Paul A. Plurien, pres.; Rudy Winter, v.p., finance & administration; Thomas Soldano Jr., gen. mgr., mktg., RF products; Mike Kirk, mktg. mgr., UHF TV klystrons. **Regional Sales Offices:** Westminster, CA 92683—5455 Garden Grove Blvd. Phone: 714-895-3948. Kees Van Der Keyl. Schaumburg, IL 60194—2073 Arleen Court. Phone: 312-843-8417. Chuck Bocan. Atlanta, GA 30340—15 Dunwoody Park. Phone: 404-394-9201. H. Kozicki. Seattle, WA 98155—19001 40th

Imagine The Features That Will Answer Your Present And Future Needs ... Then Call **Di-Tech**

Audio/video routing switchers come in many different shapes and sizes, offering a variety of features. Since your requirements change from year to year, shouldn't you select the one that fits today's budget AND can meet your present and future needs? Then try **Di-Tech**. We've got that small 4 x 1 matrix switcher and the 200 x 200 switchers. We've even got a selection of in-between sizes for audio only, video only or audio follow video with 1, 2 or 3 channels of audio per input.....



We also manufacture a complete line of terminal equipment, video detectors, touch tone control systems, audio monitor amplifiers and a 7 day computer controller. Our audio, video and pulse distribution amplifiers feature looping inputs with 6 outputs and can be intermixed within the same mounting frame. The model # 101 frame is 1.75" high and mounts up to 3 modules; the model # 103 frame is 5.25" high and mounts up to 10 modules

Whatever your present or future needs are, call **Di-Tech** for the high quality, reliable, easy-to-operate answer.



di-tech

OUR NEW, bigger location:
48 JEFFRYN BOULEVARD
DEER PARK, N.Y. 11729
TEL. ☎ (516) 667-6300

Manufacturers & Suppliers



Place NE. Phone: 206-363-2200. Don Rose. Manufacturer of TV camera tubes, power tubes for AM & FM transmitters, high efficiency amplifier klystrons for UHF TV transmitters.

EMGEN VIDEO—Box 1027, Grass Valley, CA 95945. Phone: 916-272-3461. James Hebb, pres.; George Foster, v.p. Color video disc recorders for slow-motion, animation & time-lapse photography.

EIMAC (Div. of Varian)—301 Industrial Way, San Carlos, CA 94070. Phone: 415-592-1221. Al Lauer, gen. mgr. Manufacturer of power grid tubes & accessories, ceramic/metal seals, hi intensity illuminators.

EITEL ELECTRONICS—Box 830, Prescott, AZ 86302. Phone: 602-445-0691. George Eitel, pres. Custom built equipment, both radio & TV, from sound mixing to transmitters, low power (1-1000 watts) UHF & VHF translators, custom preamps (tube & transistor), UHF & VHF antennas & converters, custom built towers for translators. Installation & maintenance services.

ELAN ENTERPRISES LTD.—502 E. St. Charles Rd., Carol Stream, IL 60187. Phone: 312-690-8382. Joe Johnsen Jr., pres.; Larry Thompson, national mktg. mgr. Generators & headend standby systems.

ELECTOR USA INC.—5128 Calle Del Sol, Santa Clara, CA 95050. Phone: 408-727-1506. Donald Power, v.p.; Guido Govaert, sales mgr., computer products. **Other Office:** 30 Chapin Rd., Box 699, Pine Brook, NJ 07058. Phone: 201-882-0584. Telex: 130-236. Carroll Barlow, sales mgr., broadcast products; Steven Barlow, broadcast sales mgr. Distributor of color display equipment.

ELECTRO & OPTICAL SYSTEMS LTD.—31 Progress Court, Scarborough, Ont. M1G 3V5, Canada. Phone: 416-439-9333. Telex: 065-25431. Michael L. Paull, pres.; Maurice Evans, v.p., sales. Distributor of TV transmission & studio equipment. Manufacturer of specialized related equipment.

ELECTROHOME (U.S.A.) LTD.—250 Wales Ave., Tonawanda, NY 14150. Phone: 716-694-3332. David Lowater, sales mgr.; Bud Ess, service mgr. Video monitors, monochrome & color projection monitors, educational receiver/monitors, satellite TV receivers & systems.

ELECTRO IMPULSE INC.—Box 870, 116 Chestnut St., Red Bank, NJ 07701. Phone: 201-741-0404. Mark Rubin, pres. & sales mgr.; Edward Kracum, v.p. Manufacturer of high-power RF dummy loads, attenuators, power meters & baluns.

ELECTROLINE TV EQUIPMENT INC.—8750 8th Ave., #2, Ville St.-Michel, Montreal, Que. H1Z 2W4, Canada. Phone: 514-374-6335. Mitchell Olfman, gen. mgr. CATV passive devices, special amplifiers, filters & addressable systems for pay TV.

ELECTRONICS DIVERSIFIED INC.—1675 N.W. 216th, Hillsboro, OR 97124. Phone: 503-645-5533. Paul Bermett, pres.; Gregory Long, sales mgr. Electronic dimming equipment, studio lighting, stage accessories, fixtures, memory systems, architectural systems & energy management.

ELECTRONICS, MISSILES AND COMMUNICATIONS INC.—Box 68, White Haven, PA 18661. Phone: 717-443-9575. VHF & UHF translators, transmitters & low/medium power transmitting antennas, 1 watt-1 kw, single channel & broadband amplifiers, 2500 MHz instructional TV transmitters, repeaters, receiving converters & response systems, Multipoint Distribution Service transmitters, repeaters & receiving converters.

ELECTROVERT INC.—399 Executive Blvd., Elmsford, NY 10523. Phone: 914-592-7322. Telex: 646 186. Carl Gruenberg, national sales mgr. Coaxial cable clips, harnesses, markers, terminal strips, plastic wiring duct, assembly & production aids.

ELECTRO-VOICE INC. (subsidiary of Gulton Industries)—600 Cecil St., Buchanan, MI 49107. Phone: 616-695-6831. TWX: 810-270-3135. Robert Pabst, pres.; Paul McGuire, v.p., mktg.; Allen F. Eberts, dir., engineering; Greg Silsby, market development mgr., professional products; M. June Smith, dir., advertising & promotion. Manufacturer of microphones, monitors, speakers, mixers, signal processors.

ELEPHANT INDUSTRIES—Box 3626, North Fort Myers, FL 33903. Phone: 813-995-7383. J. Barnes, office mgr. Manufacturer of underground boring equipment.

ELIZABETH IRON WORKS INC.—546 Green Lane, Union, NJ 07083. Phone: 201-354-2000. Harry Diamond, pres.; Dennis Diamond, v.p. & gen. mgr. Manufacturer of towers.

ELLINGTON ENTERPRISES—5111 Falls of Neuse, Bldg. A, Suite 101, Raleigh, NC 27609. Phone: 919-876-0988. All satellite equipment, sales, service & installation.

1444

EMCOR PRODUCTS, GF Business Equipment—1600 Fourth Ave. NW, Rochester, MN 55901. Phone: 507-289-3371. Gary Ellis, sales mgr., Emcor Products. Enclosures, cabinets, racks, consoles to house studio equipment, computer-support furniture.

EMR DIVISION, 3M CO.—3070 Leeman Ferry Rd., Huntsville, AL 35801. Phone: 205-883-7370. Ruben R. Mangin, mgr. Sales offices: Jerry Tapley. Phone: 612-733-9073. Jim Mazzoni. Phone: 612-733-2543. Home office order center—St. Paul, MN. Phones: 800-328-1008; 612-733-8132. Video & audio switching systems, terminal equipment, TV systems.

E-N-G CORP.—2930 Cloverdale Ave., Concord, CA 94520. Phone: 415-798-4060. Jack C. Harris, pres.; Ted Kendrick, gen. mgr. Manufacturer of ENG news units, telescoping masts.

ENGLERMANN MICROWAVE CO.—662 Myrtle Ave., Boonton, NJ 07005. Phone: 201-334-5700. H. Englemann, pres.; C. Schraufnagl, v.p., mktg.; P. Ahern, treas. Microwave components & subassemblies up to 18 GHz.

ENTERPRISE ELECTRONICS CORP.—Box 1216, Enterprise, AL 36330. Phone: 205-347-3478. C. N. Braswell, pres.; C. P. Jeter, v.p. Color weather radar & color radar data remoting systems.

ENTRON INC.—Rte. 79, Morganville, NJ 07751. Phone: 201-591-1000. Joseph Ross, pres.; Doris Beal, division mgr., CATV. Manufacturer of full line of solid state equipment & accessories for CATV industry.

THE E. O. CORP.—Box 184, Shelby, NC 28150. Phone: 704-482-0611. Earl Owensby, pres.; Gene Blackburn, v.p.; Linda Comer, secy.; Mike Putnam, sales mgr. Motion picture production facilities.

ESE—142 Sierra St., El Segundo, CA 90245. Phone: 213-322-2136. Jerry Johnson, pres.; Robert Mayers, v.p., sales & mktg. Manufacturer of digital clocks & timers, programmers, master timing systems, SMPTE time code readers & generators.

EVERSTICK ANCHOR CO. (div. of Iowa Malleable Iron Co.)—9th & Kirkwood, Fairfield, IA 52556. Phone: 515-472-3116.

E-Z WAY PRODUCTS INC. (Towers Div.)—Box 11535, Tampa, FL 33680. Phone: 813-677-7144. Street address: 6605 S. 78th St. 33619. Cyril B. Rogers, pres. Design, fabrication & erection of all types communications towers & special structures.

F & B/CECO INC.—440 W. 15th St., New York, NY 10011. Phone: 212-206-8280. John Babb, pres.; Michael Spera, v.p. Manufacturer of tripods, fluid heads for TV & motion picture cameras, TV dollies, lens mounts, studio lighting & custom modifications; lighting, editing, grip & special effects equipment; AC or DC generators, snorkel lenses for TV & motion picture cameras; rents motion picture & TV cameras.

THE FEDERATED GROUP—716 N. LaBrea Ave., Hollywood, CA 90038. Phone: 213-937-5050. 11820 W. Olympic Blvd., Los Angeles, CA 90064. Phone: 213-820-6633. Audio, visual, closed circuit TV systems sales & installation. Videotape.

FIDELIPAC CORP.—Box 808, Moorestown, NJ 08057. Phones: 609-235-3900; 800-468-8273. TWX: 710-897-0254. Robert S. Thanhauser Jr., pres.; Dan McCloskey, v.p.; Vladimir Nikanorov, dir., engineering; Art Constantine, v.p., sales. Manufacturer of broadcast audio tape products.

FILMLINE CORP.—43 Erna St., Milford, CT 06460. Phone: 203-878-2433. Ed Krause, pres.; Jack Grady, v.p., sales. Film processors of all types: color, black & white, reversal (8mm to 35mm).

FIRST CAMERA VIDEO—540 4th Ave., San Francisco, CA 94118. Phone: 415-221-8062. Frank Zamacona & Vaughn Kilgore. Supplier of broadcast video equipment, support systems, camera personnel, technicians.

FIRST CHICAGO TELEPRODUCTION SERVICES—One First National Plaza, Suite 0392, Chicago, IL 60670. Phone: 312-732-6984. Michael Felt. Non-broadcast video & audio tape communication, production, duplication & editing equipment.

FISCHER EQUIPMENT CO.—3836 W. Hwy. 30, Grand Island, NE 68801. Phone: 308-382-1770. Paul F. Fischer. Case trenchers, cable plows, loaders, trailers, tampers, rammers, pneumatic boring equipment. Sales, service & rentals.

FISH-SCHURMAN CORP.—70 Portman Rd., New Rochelle, NY 10802. Phone: 914-636-1300. Telex: 137480. Murray Yawitz, pres.; M. F. Hertel, treas. Color separation prism assemblies for color TV, multilayer dichroic filters & beam splitters, hot & cold mirrors, color-glass filters, including infrared for silicon vidicon, neutral wedge & wavelength wedge filters, laminated gelatin & polarizing filters, lenses, mirrors, glass filters for surveillance of casino cards with b&w cameras.

FLASH TECHNOLOGY CORP. OF AMERICA—55 Lake St., Nashua, NH 03060. Phone: 603-883-6500. Fred Gronberg, Wayne Kearsley, Stig Jorgensen, co-pres.; Lew Wetzal, sales mgr.; Don Rowe, mktg. mgr.; Rick Sullivan, service mgr. Manufacturer of high & medium intensity aviation obstruction lighting systems.

FORTELL INC.—2985 Gateway Dr., Suite 600, Norcross, GA 30071. Phone: 404-449-4343. TWX: 804822. John Larkworthy, pres.; Harris Rogers,

For Complete Coverage

OF THE COMMUNICATIONS INDUSTRY

Turn to Television Digest Publications

- **SATELLITE WEEK** — Weekly newsletter covering the latest developments in satellite broadcasting, telecommunications, earth observation and space industrialization.
- **COMMUNICATIONS DAILY** — Daily newsletter covering all aspects of electronic communications including telephone and data communications, cable TV, teleconferencing, electronic publishing and emerging technologies.
- **VIDEO WEEK** — Weekly newsletter reporting the latest news on program sales and distribution for videocassettes, discs, pay TV and allied media.
- **TELEVISION DIGEST with CONSUMER ELECTRONICS** — Weekly newsletter presenting the most up-to-the-minute news, trends and developments in the television, cable, broadcasting and consumer electronics fields.
- **ACTION UPDATES** — Weekly supplements covering changes in the Cable, Television and Radio fields including licensing, franchising and other regulatory matters.
- **PUBLIC BROADCASTING REPORT** — Bi-weekly newsletter that supplies impartial, analytical news and information on public broadcasting, including funding, technical and regulatory news.
- **COMMON CARRIER WEEK** — Weekly newsletter examining the telecommunications industry with focus on regulatory and legal actions, product announcements, new services such as PBX and cellular radio, competition and more.
- **SPACE COMMERCE BULLETIN** — Bi-weekly newsletter covering the frontiers of space business including commercialization, industrialization, defense, remote sensing, space stations and other pertinent trends and developments.



Television Digest, Inc.
1836 Jefferson Place, N.W.
Washington, D.C. 20036
Phone: 202-872-9200

YES! Please send me information on the following services:

- | | | | |
|---|--------------------------|---|--------------------------|
| <input type="checkbox"/> Satellite Week | <input type="checkbox"/> | Television Digest with Consumer Electronics | <input type="checkbox"/> |
| <input type="checkbox"/> Communications Daily | Electronic Delivery | Public Broadcast Report | <input type="checkbox"/> |
| <input type="checkbox"/> Video Week | Instant Access | Cable, TV, Radio Action Updates | <input type="checkbox"/> |
| <input type="checkbox"/> Common Carrier Week | to on-line material | Space Commerce Bulletin | <input type="checkbox"/> |

Name _____ Title _____

Company _____

Address _____

City, State, Zip _____ Phone No. _____

Manufacturers & Suppliers

national sales mgr. Manufacturer of broadcast quality video time base correctors & processors available in NTSC-PAL, video & audio synchronizers & image correction systems.

FORT WORTH TOWER CO.—1901 E. Loop 820 South, Box 8597, Fort Worth, TX 76112. Phone: 817-457-3060. T. W. Moore, pres.; Fred Moore & Carl Moore, v.p.s.; B. Moore, secy.-treas. Headend equipment buildings.

FREELAND PRODUCTS CO.—Rte. 7, Box 628, Hwy. 25, North Covington, LA 70433. Phone: 504-893-1243. W. T. Freeland, owner. Reprocesses power tubes.

FREZZOLINI ELECTRONICS INC.—7 Valley St., Hawthorne, NJ 07506. Phone: 201-427-1160. James Frezzolini, pres.; James Crawford, v.p.; Jack Zink, sales mgr. Manufacturer & distributor of nickel cadmium battery packs, chargers & AC adapters, portable & studio lighting kits.

FRONT PROJECTION CO.—49 E. First St., New York, NY 10003. Phone: 212-673-7290. Special purpose equipment & retroreflex screens for TV studios to provide rephotographable projected backgrounds combined with live or actual foregrounds.

JACK A. FROST ELECTRIC—234 Piquette Ave., Detroit, MI 48024. Phone: 313-873-8030. Howard Johnson, gen. mgr.; Diane McQuiston, mgr. Distributor of rental motion picture & studio lighting equipment, HMLs, power & lighting generators.

FUJINON INC.—672 White Plains Rd., Scarsdale, NY 10583. Phone: 914-472-9800. Telex: 6818115. Hiroaki Minoshima, pres.; John R. Dawson, v.p. **Branch Offices:** Carson, CA 90746—118 Savarona Way. Phone: 213-532-2861. Alice Davis. Carrollton, TX 75006—2101 Midway, Suite 350. Phone: 214-385-8902. Dave Waddell. Manufacturer of broadcast TV lenses, optical systems & CCTV lenses. Service & maintenance.

FUJI PHOTO FILM USA INC.—350 5th Ave., New York, NY 10118. Phone: 212-736-3335. Bernie Yasunaga, exec. v.p.; Stan Bauer, national sales mgr; Tom Daly, industrial products mgr.; Gene Kern, advertising mgr. **Branch Offices:** Carson, CA 90746—1211 E. Artesia Blvd. Phone: 213-636-0101. John Walsh, regional sales mgr. Elk Grove Village, IL 60007—1000 Pratt Blvd. Phone: 312-569-3500. Dick Corrigan, regional sales mgr. Caristadt, NJ 07072—800 Central Blvd. Phone: 201-935-6022. Bob Kuczuk, regional sales mgr. Norcross, GA 30092—5461 Peachtree Industrial Blvd. Phone: 404-441-2222. Jerry Lester, regional sales mgr. Dallas, TX 75234—3500 Garden Brook Dr. Phone: 214-243-2537. Stan Risetter, district sales mgr. Manufacturer of video tapes for professional use.

GABRIEL ELECTRONICS INC.—Box 70, Scarborough, ME 04074. Phone: 207-883-5161. Telex: 95-0113. Frank Gemme, v.p.; Donald Crisman, v.p., sales. Manufacturer of receive-only satellite earth terminal antennas, microwave antennas for STL & CARS systems, installation & transportation services including complete turnkey services.

GAMCO INDUSTRIES INC.—19 Walnut Ave., Clark, NJ 07066. Phone: 201-381-0700. Telex: 138005. George E. Baureis, pres.; Fred G. Whiting, exec. v.p.; Sheila O'Sullivan, sales mgr. Manufacturer of complete line of CATV & pay TV devices. Hotel & motel addressable units, amplifiers & trunk line equipment.

GARDINER COMMUNICATIONS CORP.—3605 Security St., Garland, TX 75042. Phone: 214-348-4747. Jim Harris, pres.; Annette Jensen, v.p.; Charles B. Pace, mktg. mgr. Satellite earth station packages & components. Manufacturer of antennas, receivers, modulators, low-noise amplifiers & converters; pre-packaged headends.

GBC-CCTV/WASHINGTON CORP.—Riggs Rd. & First Pl. NE, Washington, DC 20011. Phone: 202-882-6131. Design & installation of CCTV, production security & surveillance systems, medical TV systems, industrial systems, special TV devices & TV distribution systems both RF & video.

GBC CLOSED CIRCUIT TV CORP.—315 Hudson St., New York, NY 10013. Phone: 212-989-4433. Harry Lefkowitz, chmn.; Stephen Lefkowitz, pres.; Mark Mirenberg, v.p.; Gary Perlin, sales mgr. Manufacturer of closed-circuit TV cameras, monitors & accessories.

G. C. ELECTRONICS CO.—400 S. Wyman St., Rockford, IL 61101. Phone: 815-968-9661. Telex: 383956. Wayne Timpe, pres.; Ray Camacho, sales mgr., distribution; Tom Giovingo, sales mgr., national accounts. Manufacturer of video, telephone & audio accessories; service technician tools & aids.

GENERAL CABLE CO., CATV DIVISION—One Woodbridge Center, Box 700, Woodbridge, NJ 07095. Phones: 201-636-5500 (NJ); 800-526-4385. Tom Dover, v.p. & gen. mgr.; Rich Schwager, mgr., mktg. & sales; Steve Hallock, national sales mgr.; John Kaye, div. engineer. Manufacturers of cable for aerial, buried & submarine applications.

GENERAL CABLE CO., a unit of the Penn Central Corp.—411 W. Putnam Ave., Greenwich, CT 06830. Phone: 203-661-0100. E. J. Holton, pres. Manufacturers of coaxial cables for cable TV, optical fiber cables. Suppliers of telecommunications cable & related products including aerial lifts, installation tools & equipment, air dryers & vable pressurizing systems.

GENERAL ELECTRIC CO. (Closed Circuit TV Operation)—316 E. 9th St., Owensboro, KY 42301. Phone: 502-685-6521. Telex: 213-021. FAX: 502-685-6494. Robert S. Milecki, mktg. mgr. Manufacturer of CCTV cameras, monitors, VTRs & accessories.

GENERAL INSTRUMENT CORP., RF Systems Division—4229 S. Fremont Ave., Tucson, AZ 85714. Phones: 602-294-1600; 800-847-0721. Ab Potter, pres.; Geoffrey Roman, v.p., mktg. & engineering; Sudesh Chawla, v.p., sales. Manufacturer of TV antennas for both consumer & MATV, towers, MATV & CATV Electronics, converters, satellite systems & components for TVRO & SMATV.

GENERAL INSTRUMENT CORP.—See also, Jerrold Division, General Instrument Corp.

GENERAL MACHINE PRODUCTS CO. INC.—3111 Old Lincoln Hwy., Trevose, PA 19047. Phone: 215-357-5500. G. Nelson Pfundt, pres.; Douglas H. Clemens, v.p., sales; William N. Pfundt, mktg. mgr.

GENERAL OPTRONICS CORP.—2 Olsen Ave., Edison, NJ 08820. Phone: 201-549-9000. Dr. C. J. Hwang, pres.; T. F. Moscarello, controller; J. F. Svacek, v.p., electro-optics systems; Dr. C. S. Wang, v.p., research & development. Manufacturer of laser diodes, optical transmitters & receivers, multichannel fiber optic CATV transmission systems, line of sight optical transmission links, high speed laser printers.

GENERAL SEMICONDUCTOR INDUSTRIES INC.—2001 W. 10th Pl., Box 3078, Tempe, AZ 85281. Phone: 602-968-3101. Dalton L. Knauss, chmn.; Gerald E. Myers, pres.; Frank Carlson Sr., v.p.; Herbert Jennison, v.p., diode mfg.; Richard D. vonBarandy, v.p., mktg.; James E. Keenan, v.p., administration & human resources; William E. Craft, treas. Semiconductors, suppressors, transient suppressors, lighting & CATV protective devices.

GENERAL TELEVISION NETWORK (div. of Mellink Steel Safe Co.)—13225 Capital Ave., Oak Park, MI 48237. Phone: 313-548-2500. R. Randolph Hippler, pres.; Joan Chester, exec. v.p. Industrial & school closed-circuit systems, forward-throw large-screen projectors, rear screen self-contained projector units, remote-operated large-screen units, multichannel video & sync distribution systems.

GENRAD INC.—300 Baker Ave., Concord, MA 01742. Phone: 617-369-4400. W. R. Thurston, pres. Bridges, sound level meters, manual, automatic & programmable measuring equipment, ohm coaxial components, logic circuit testers & analyzers, time-series analysis equipment, IC testers.

THE GEORGE-INGRAHAM CORP.—Box 1888, Decatur, GA 30031. Phone: 404-373-5741. J. Stone, pres. Plastic & fiberglass duct, fittings & adaptors for underground use, manhole supplies & equipment, under-bridge support & duct systems, underwater duct systems for submarine crossings, fiber optic ducts, inner ducts, adapters, fittings & accessories.

GILBERT ENGINEERING CO. INC.—5310 W. Camelback, Glendale, AZ 85301. Box 23189, Phoenix, AZ 85063. Phones: 800-528-5567; 602-245-1050. R. A. Spann, pres.; Rex Porter, v.p., mktg. & sales; Robert Hayward, v.p., engineering; Jim Moulin, mgr., distributor sales. Manufacturer of coaxial connectors, test connectors, tools & accessories.

GLENTRONIX (U.S.) INC.—210 S. 8th St., Lewiston, NY 14092. Phone: 716-754-4347. Don Mills, Ont., Canada—Glentronix 1977 Ltd., 160 Duncan Mill Rd. Thomas E. Pressley. Routing & master control switchers, video production switchers, time code equipment, logic analyzer boards for ACR-25, clock systems.

GLOBAL SYSTEMS CORP. (Micro-Link)—15 Hale St., Haverhill, MA 01830. Phone: 617-373-4392. Thomas H. Jarman, pres. Manufacturer of 10-w & 100-w ITFS & MDS microwave TV transmitters, repeaters, FM talkback & data transmitters, STLs, microwave downconverters, microwave preamplifiers, microwave filters, VHF distribution amplifiers, set-top converters, power supplies.

GLOBE BATTERY DIV., Johnson Controls Inc.—5757 N. Green Bay Ave., Box 591, Milwaukee, WI 53201. Phone: 414-228-1200. Fred Bregel, pres.; Milt Zilis, v.p.; Robert Scrima, mktg. mgr. Phone: 414-228-2393. Manufacturer of stationary, gel-cell rechargeable, dynasty & lead acid batteries.

GORMAN-REDLICH MANUFACTURING CO.—6 Curtis St., Athens, OH 45701. Phone: 614-593-3150. James T. Gorman, owner. Manufacturer of FCC type-accepted EBS encoders, decoders, receivers, NOAA weather radio receivers.

GOTHAM AUDIO CORP.—741 Washington St., New York, NY 10014. Phone: 212-741-7411. Stephen F. Temmer, pres. **Branch:** 1710 N. La Brea, Hollywood, CA 90046. Phone: 213-874-4444. Reverberation units with remote control, studio turntables, compressor/limiters, studio tape recorders, consoles, console components, transistor condenser microphones, transformers, linear attenuators, monitor speakers, wow & flutter meters, tape timers & test equipment, audio cable, stereodisk cutting equipment, lacquer blanks, noise reduction systems.

GOULD INC. (Industrial Battery Div.)—2050 Cabot Blvd. W, Langhorne, PA 19047. Phone: 215-752-0555. E. V. Hellmann, gen. mktg. mgr. Stationary battery chargers & batteries for standby or primary power sources.

GRASIS CORP.—Box 1039, Kansas City, MO 64141. Phone: 816-483-1100. August Grasis, pres. Television broadcast towers computer designed to individual requirements, microwave & CATV portable headend buildings.

THE GRASS VALLEY GROUP INC.—Box 1114, Grass Valley, CA 95945. Phone: 916-273-8421. David P. Friedley, pres.; Daniel Wright, exec. v.p.; Robert L. Cobler, v.p.; Birnie Dayton, v.p. **Regional Offices:** Woodland Hills, CA 91364—21243 Ventura Blvd., Suite 206. Phone: 213-999-2303.



TELEVISION TECHNOLOGY CORPORATION
Low Power TV Transmitters, Translators, TV & FM
 2360 Industrial Lane
 Broomfield, CO 80020
 (303) 465-4141
 TWX: 910-938-0396 **TTC ARDA**

Doug Buterbaugh, mgr. Fort Worth, TX 76115—Seminary South Office Bldg., Suite 316. Phone: 817-921-9411. Roger Hale, mgr. Elkhart, IN 46514—810 W. Bristol St. Phone: 219-264-0931. Louis Swift, mgr. Arden Hills, MN 55112—3585 N. Lexington Ave., Suite 374. Larry W. Ehrstrom, mgr. Atlanta, GA 30329—1644 Tullie Circle NE, Suite 102. Phone: 404-634-0521. Bill Powers, mgr. Metro-Park II, Edison, NJ 08817—499 Thornall St. Phone: 201-549-9600. Danny Antonellis, mgr. **International Sales:** Box 1114, Grass Valley, CA. TWX: 910-530-8280. Len Dole, mgr. Audio & video switching systems, line & terminal equipment & fiber optic communications systems.

THE GREAT AMERICAN MARKET—826 N. Cole Ave., Hollywood, CA 90038. Phone: 213-461-0200. TWX: 910-494-1233. Joseph N. Tawil, gen. mgr.; Mofid Bissada, sales mgr. Manufacturer of lighting equipment, special effects, pattern projections, custom patterns, effects & pattern projectors, lens spotlights & control systems, HMI lights.

GRINMAN FIXTURE CO.—16041 Georgetown St. NE, Minerva, OH 44657. Phone: 216-862-2323. John F. Grinnan, owner. Designers & builders of radio & TV stations. Dealers in broadcast equipment.

GTE LENKURT INC.—1105 Old County Rd., San Carlos, CA 94070. Phone: 415-595-3000. For product information phone: 800-221-3333; 212-775-1395 (NY). John Stockford, v.p. Makes microwave systems for transmitting color or monochrome television programs for STL or inter-city relay systems.

HALLIKAINEN & FRIENDS INC.—141 Suburban Rd., San Luis Obispo, CA 93401-7590. Phone: 805-541-0200. Harold Hallikainen, pres.; Frank Calabrese, v.p., sales & mktg. Manufacturer of audio & transmitter remote control/automation equipment.

HAMILTON ERECTION INC.—Box 460, York, SC 29745. Phone: 803-684-9966. Melvin L. Roberts, pres. & mgr. Tower erection & maintenance.

HAMLIN INTERNATIONAL CORP.—13610 1st Ave. S, Seattle, WA 98168. Phone: 206-246-9330. Philip Hamlin, pres. Manufacturer of pay TV converters.

HAMMOND INDUSTRIES INC.—8000 Madison Pike, Madison, AL 35758. Phone: 205-772-9626. Colin E. Hammond, pres.; Paul L. P. Twist, v.p., mktg. Lighting & sound equipment, test equipment, record care accessories, open reel & cassette tape recording equipment, turntables, video synthesizers, special effects generators.

HARRIS BROADCAST MICROWAVE—967 Stierlin Rd., Mountain View, CA 94043. Phone: 415-969-9100. I. Tunis Corbell, v.p. & gen. mgr.; Cliff Fields, national sales mgr.; Jorgen H. Bistrup, mktg. mgr. Manufacturer & distributor of microwave point-to-point transmission equipment for STL, CARS, local & long-haul relay, portable & mini-portable microwave for ENG.

HARRIS CORP., Broadcast Group—Box 4290, Quincy, IL 62305. Phone: 217-222-8200. G. T. Whicker, v.p. & group executive; K. R. Schwenk, v.p. & gen. mgr., studio division; J. F. Delissio, v.p., systems & services operation; J. E. Smith, v.p., domestic sales, broadcast transmission division. **District Managers, TV-RF:** John Parke, dir., television sales (Quincy office). Warren Bottorff, 724 E. Main, Jackson, MO 63755. Phone: 314-243-1386. Gary Cooper, 371 Oakview Dr., Lewisville, TX 75067. Phone: 817-430-3838. Peter Finch, 21885 S. Lewellen Rd., Beaver Creek, OR 97004. Phone: 503-632-7488. Roy Giles, 10345 Acme Rd., West Palm Beach, FL 33411. Phone: 305-798-2165. George Maier, 64 Shadow Oak Dr., Sudbury, MA 01776. Phone: 617-443-7042. Tom O'Hara, Harris, 333 N. Lantana St., Suite 122, Camarillo, CA 93010. Phone: 805-484-0407. Tom Schoonover, 1802 Cottonwood, Holt, MI 48842. Phone: 517-694-1223. Richard Chalk, Harris Corp., 626 Holcomb Bridge Rd., Suite 345-B, Roswell, GA 30075. Phone: 404-992-8048. **District Managers, Studio:** John Borger, 1496 Wexford Dr., Palm Harbor, FL 33563. Phone: 813-785-3208. Toby Brunning, Harris, Box 4290, Quincy, IL 62305. Phone: 217-222-8200. Terry Edwards, Harris, 1255 E. Arques Ave., Sunnyvale, CA 94086. Phone: 408-737-2100. Gary Johnston, 3129 S. Sycamore, Santa Ana, CA 92705. Phone: 714-850-1894. Paul Raymond, 9450 Kolo Way, Bay St. Louis, MS 39520. Phone: 601-255-3337. Shawn Underwood, Harris, Box 4290, Quincy, IL 62305. Phone: 217-222-8200. **District Managers, Radio:** Gary Thursby, radio sales mgr., eastern U.S. (Quincy office). John Pierce, radio sales mgr., western U.S. (Quincy office). Will Bone, 2144 Ray Thorington Rd., Pike Road, AL 36064. Phone: 205-277-4377. Marvin Bredemeier, 12532 Iroquois NE, Albuquerque, NM 87112. Phone: 505-293-4707. Jack Ducart, 18022 Bambridge Dr., Houston, TX 77090. Phone: 713-583-0406. Robert Hallenbeck, 11 Ridgecrest, Latham, NY 12110. Phone: 518-785-9144. S. E. Hawkins Jr., 3410 Orlando Ave., Baltimore, MD 21234. Phone: 301-444-2772. Dave Hill, Box 1589, Burlingame, CA 94011. Phone: 415-574-7070. Barry Huntsinger, 709 10th Ave. N, Estherville, IA 51334. Phone: 712-362-4883. Chris Kreger, 8110 N.W. Miami, Kansas City, MO 64152. Phone: 816-587-9898. Curt Lutz, 1021 N. Hickory Place, Broken Arrow, OK 74012. Phone: 918-251-8808. Scott Martin, 508 W. Weathersfield Way, Schaumburg, IL 60193. Phone: 312-893-5950. Jim Marwood, 718 Old Coach Rd., Westerville, OH 43081. Phone: 614-882-8506. Mitch Montgomery, 5064 West Rd., Kernersville, NC 27284. Phone: 919-996-3695. Ivey Raulerson, Box 958, Macclenny, FL 32063. Phone: 904-259-6475. Wayne Schuler, 11100 Harry Court, Brighton, MI 48116. Phone: 313-227-9675. E. R. Lowder, 7209 Stonehaven Dr., Columbia, SC 29209. Phone: 803-776-2059. Art Silver, 222 Bradley Ave., Apt. 4C, Bldg. 6, Waterbury, CT 06708. Phone: 203-573-0103. Don Taylor, 1639 N. 24th St., Quincy, IL 62301. Phone: 217-222-1029. Doug Button, 6049 139th Ave. NE, # 141, Redmond, WA 98052. Phone: 206-881-5306. **Sales Managers, Broadcast Micro-**

wave Operation: Cliff Fields, Merton Knold, Donald Littleton & Al Huebler, 967 Stierlin Rd., Mountain View, CA 94043. Phone: 415-969-9100. Phil Cass, 5860 SW 18th, Plantation, FL 33317. Phone: 305-581-6753. Charles Coyle, 16 Stonehearth Lane, Indianhead Park, IL 60525. Phone: 312-246-0666. **Washington Consultant Relations:** Vern Russell, Harris, 2600 Virginia Ave. NW, Suite 800, Washington, DC 20037. Phone: 202-342-3900. Manufacturer & distributor of AM, FM, UHF & VHF transmitters & antennas, broadcast microwave equipment, TV studio equipment, audio & automation equipment, remote control equipment.

HARRIS CORP., Satellite Communication Div.—Box 1700, Melbourne, FL 32901. Phone: 800-327-8478. Jerry Porter, national sales mgr. Satellite earth station transmit & receive antennas & feeds, LNAs, video receivers, complete uplink & TVRO stations.

HARRIS VIDEO SYSTEMS—1255 E. Arques Ave., Sunnyvale, CA 94086. Phone: 408-737-2100. Ken Regnier, v.p.; Steve Smith, mktg. mgr.; Bland McCartha, national sales mgr. Digital video products including time base correctors, frame synchronizers, computer-based video editors, slide store systems & digital video effects devices.

HARVEY PRO AUDIO/VIDEO—25 W. 45th St., New York, NY 10036. Phone: 212-575-5200 (parts); 212-921-5920 (A/V). Jim Gillespie, parts mgr.; Gene Perry, A/V mgr. Distributor of complete line of audio/video systems, CCTV components & systems. Consulting, engineering & maintenance provided.

HARWOOD MANUFACTURING CO.—1800 W. Fullerton, Chicago, IL 60614. Phone: 312-929-1100. Photographic & electronic lighting equipment, sheet metal fabricating; spun metal reflectors, portable lighting bars, folding metal tables, 8mm reels.

HAVAS LEASING CO.—7063 S. Virginia St., Reno, NV 89511. Phone: 702-851-3313. Paul Havas, pres.; Tom Gosh, leasing mgr. Local origination studio equipment, color cameras, tripods, dollies, recording & editing equipment, lights, test equipment.

HEWLETT-PACKARD CO.—3000 Hanover St., Palo Alto, CA 94304. Phone: Call nearest sales office. John A. Young, pres. & chief exec. officer; Dean O. Morton, exec. v.p. & chief operating officer; Richard C. Alberding, exec. v.p., mktg. & international sector; John L. Doyle, exec. v.p., information systems & networks sector; Paul C. Ely Jr., exec. v.p., analytical, components, medical & technology sector; William E. Terry, exec. v.p., measurement, design & manufacturing systems sector; Robert L. Boniface, exec. v.p., finance & administration; Brian A. Humphries, mktg. operations mgr. Manufacturer of signal generators, voltmeters, oscilloscopes, pulse generators, distortion, network & spectrum analyzers, TV waveform monitors, frequency measuring equipment.

HICKOK ELECTRICAL INSTRUMENT CO.—10514 Dupont Ave., Cleveland, OH 44108. Phone: 216-541-8060. R. D. Hickok, pres.; R. L. Bauman, v.p., instrumentation & controls. Test equipment & frequency measurement equipment.

HITACHI DENSHI AMERICA LTD.—175 Crossways Park West, Woodbury, NY 11797. Phone: 516-921-7200. Telex: 510-221-1899. FAX: 516-496-3718. R. Muto, pres.; J. Breitenbacher, national sales mgr.; S. Hotta, gen. mgr. Manufacturer of broadcast & professional video equipment, test & measurement equipment.

HOLAN EQUIPMENT/DORSEY TRAILERS INC.—Everee Inn Rd., Box 118, Griffin, GA 30224. Phone: 404-227-9423. Manufacturer of articulated aerial devices & cable reel loaders.

HOLT LLOYD CORP./LPS CHEMICAL PRODUCTS—4647 Hugh Howell Rd., Tucker, GA 30084. Phones: 404-934-7800; 800-241-8334. Howard F. Elkins, pres.; Michael C. Sacher, v.p.; M. L. Gable, national sales mgr.; Robert E. Horton, mktg. mgr. Manufacturer of lubricants, penetrants, water displacing rust inhibitors, instant contact cleaners, instant super cleaners, ultrasonic cleaners & instant cold galvanize.

HOLZBERG INC.—Box 323, Sea Bright, NJ 07760. Phone: 201-530-8555. Branch office: Box 322, Totowa, NJ 07511. Phone: 201-256-0455. Herbert M. Holzberg, pres.; Andrew Holzberg, sales. Distributor of broadcast & communication equipment for radio & broadcast TV, production studios & communication companies.

BEN HUGHES COMMUNICATION PRODUCTS INC.—304 Boston Post Rd., Box AS, Old Saybrook, CT 06475. Phone: 203-388-3559. Jean Hughes, pres.; Vincent P. Mangano, gen. mgr.; Deborah Morrow, operations mgr. Manufacturer of cable preparation tools.

HUGHES MICROWAVE COMMUNICATIONS PRODUCTS—Box 2999, Torrance, CA 90509. Phone: 213-517-6233. **Regional sales mgrs.:** North

Manufacturers & Suppliers

- Central—J. Dalton Couig, Box 1185, Pittsfield, MA 01202. Phone: 413-443-1822. Southeast—James J. Taglia, 2292 N. Peachtree Court, Atlanta, GA 30338. Phone: 404-451-0011. Mid-Atlantic—Arthur D. Heiny, Box 89, Deerfield Street, NJ 08313. Western—Norman F. Woods, Box 7249, Newport Beach, CA 92660. Phone: 714-675-6395. South Central—James Rushing, HAC, 2050 N. Collins Dr., Richardson, TX 75080. Phone: 214-234-0263. New England—Robert H. Stanton, Box 1482, Scranton, PA 18501. Phone: 717-343-3564. AML microwave systems providing distribution of cable TV signals for normal programming plus clustering, regional interties, FM, upstream & data.
- HUGHEY & PHILLIPS INC.**—3050 N. California St., Burbank, CA 91504. Phone: 213-849-1104. C. E. Stephens, sales mgr. 300mm beacons, obstruction lights, photo-electric controls, beacon flashers, special junction boxes, microwave tower control & alarm systems, tower isolation transformers, complete kits for tower lighting, sleet melter power & control.
- HY-GAIN**—See Telex Communications Inc.
- IEC CO.**—Rte. 2, Box 193, Fountain City, WI 54629. Phone: 608-687-6402. Daniel K. Wolfe, pres. Electronic repair, drop burying & apartment rewiring; design, construction & sales of cable burying equipment.
- IGM COMMUNICATIONS**—4041 Home Rd., Bellingham, WA 98226. Phones: 206-733-4567; 800-426-1251. Telex: 704983. Jim Wells, pres.; Carl Peterson, sales; Nick Solberg, technical mktg. dir.; Clarence Baldwin, dir. of production. Program automation components & systems. Manufacturers of random access audio cartridge equipment, logging systems, memory & control devices.
- IKEGAMI ELECTRONICS (U.S.A.) INC.**—37 Brook Ave., Maywood, NJ 07607. Phone: 201-368-9171. Nick H. Nishi, pres.; Samuel C. La Conte, v.p.; Herman Schkolnick, v.p.; Craig H. Sloss, advertising mgr.; John Chow, eastern regional mgr. Other offices: Jerry Kraus, western regional mgr. 3445 Kashiwa St., Torrance, CA 90505. Phone: 213-534-0050. Bruce Wallace, southwest regional mgr. 330 North Belt East, Suite 228, Houston, TX 77060. Phone: 713-445-0100. 6201 Johns Rd., Tampa, FL 33614. Phone: 813-884-2046. Harvey Caplan, 12823 Woody Grove Dr., St. Louis, MO 63141. Phone: 314-878-6290. Manufacturers of color TV cameras, closed circuit systems & accessories.
- IMAGE MAGNIFICATION INC.**—1521 Airway Circle, New Smyrna Beach, FL 32069. Phone: 904-427-5294. Donald E. Quinlan, pres.; Robert W. Becker, project engineer. Manufacturers & distributors of large screen TV projectors utilizing Schmidt Optics, available in color & monochrome with picture sizes up to 15 x 20 feet.
- INDIANA PRESSED STEEL (Div. of General Cable Co.)**—400 S. Ohio Ave., Muncie, IN 47302. Phone: 317-284-3364. Pedestal closures.
- INDIANA STEEL & WIRE (Div. of General Cable Co.)**—2200 E. Jackson St., Muncie, IN 47302. Phone: 317-288-3601. Galvanized steel strand.
- INFORMATION TRANSMISSION SYSTEMS CORP.**—375 Valley Brook Rd., McMurray, PA 15317. Phone: 412-941-1500. Robert M. Unetich, pres.; Sam Zborowski, v.p., engineering; Jeffrey M. Lynn, v.p., mktg. Manufacturers of low power TV transmitters, ITFS TV transmitters, MDS TV transmitters, broadcast TV exciters & full service UHF TV transmitters.
- INNOVATIVE TELEVISION EQUIPMENT**—6445 Desoto Ave., Woodland Hills, CA 91367. Phone: 818-888-9421. Telex: 181028. Bert I. Rosenberg, pres.; Stanton Hollingsworth, v.p.; Michael Rosenberg, sales mgr.; Robert Gallagher, comptroller. Design, manufacture & market TV camera support tripods, dollies, pedestals, pan/tilt heads & accessories.
- INSULATION SYSTEMS INC.**—461 Nelo St., Santa Clara, CA 95054. Phone: 408-986-8444. Max Erlichman, pres.; William J. Milligan, mktg. mgr.; Michael G. Jones, mfg. mgr. No-heat shrink sleeves, boots, caps, identification sleeves & special molded products.
- INTERAND CORP.**—3200 W. Peterson Ave., Chicago, IL 60659. Phone: 312-478-1700. Telex: 9102215279-InterandCo CGO. Geoffrey T. Dunbar, pres.; Ed Marlin, dir., sales; Walter W. Sloan, dir., mktg.; Linda Thomas-Phillips, dir., multimedia productions. Manufacturers of telestrator electronic graphic systems, real-time annotations & drawings superimposed over any video background; videographic teleconferencing systems.
- INTERCEPT CORP.**—220 Entin Rd., Clifton, NJ 07014. Phones: 800-526-0623; 201-471-2212 (NJ). Syracuse sales office: Box 3112, Syracuse, NY 13220. Phones: 800-255-5500; 315-458-6080 (NY). Peter Ramsden, v.p.-gen. mgr.; George Abdelmessieh, v.p., engineering; Dominic (Doc) D'Alfonso, national sales mgr.; Jean Huebner, sales coordinator; Gloria Ashfield, credit mgr. Sales reps: Ruben Lugo, Frank Curinga, Ken Augustine, John Strandell & Al Slimack. Manufacturers of parental control traps, tier traps, pedestals, converters, multi-taps & complete line of passive equipment.
- INTERNATIONAL AUDIO VISUAL LTD.**—Box 1096, Coquitlam, B.C. V3J 6Z4, Canada. Phone: 604-522-7955. Dr. Peter P. Allinger, pres. Manufacturers of 16/35mm projectors, CCTV projectors, slide projectors, sound slide projectors, rear screen projectors, audio systems.
- INTERNATIONAL MICROWAVE CORP.**—65 Commerce Rd., Stamford, CT 06902. Phone: 203-323-5599. Telex: 710-474-0018. Dr. B. Rabinovici, pres.; J. Paterno, v.p.; Tony Acri, v.p., sales; Carol Knox, mktg. mgr.; G. Brasile, sales engineer. Manufactures, engineers & installs fixed & portable, long or short distance microwave systems. Solid-state intracity links, lightweight, portable microwave links; microwave components.
- INTERNATIONAL NUCLEAR CORP.**—608 Norris Ave., Nashville, TN 37204. Phone: 615-254-3365. Raymond L. Weiland, pres. & gen. mgr. Manufacturers of mixing amplifiers, video modulators, plug-in precision distribution amplifiers, complete video broadcast production & routing, solid state switching systems, pulse, video & audio distribution equipment, video switchers, clamping/equalizing amplifiers, EBS equipment.
- INTERNATIONAL TAPETRONICS CORP.**—2425 S. Main St., Box 241, Bloomington, IL 61701. Phone: 309-828-1381. Jack Hanks, gen. mgr.; Robert Bomar, mktg. mgr.; Chuck Kelly, sales mgr. Audio tape cartridge equipment.
- INTERNATIONAL VIDEO CORP.**—453 W. Maude Ave., Sunnysvale, CA 94086. Phone: 408-738-3900. Robert J. Wooten, pres. & chief exec. officer. Manufactures & markets VTRs & complete medical/industrial systems for closed-circuit TV applications, complete editing for on-line or off-line, single or dual source.
- ISI (Industrial Sciences Inc.)**—Box 1495, Gainesville, FL 32602. Phones: 800-874-7590; 904-373-6783 (in FL). Homer Masingil, pres. & gen. mgr.; Bob Bachus, dir., engineering; Roy English, Tom Harman & Doug Akers, sales. TV broadcast equipment, video terminal equipment, video-audio-pulse-subcarrier amplifiers, processing amplifiers, production switchers, local & remote-controlled distribution switchers, m.c. switchers, special effects equipment, chroma keyers, pointer generators, quad split generators, audio/video routing switchers, audio consoles, intercom systems, neutral density filters.
- ITT CANNON ELECTRIC (Div. of ITT Corp.)**—10550 Talbert Ave., Fountain Valley, CA 92708. Phone: 714-964-7400. Dana Kellenberger, dir., national field sales. Cable TV, TV camera & audio electrical connectors.
- ITT CANNON ELECTRIC CANADA**—4 Cannon Court, Whitby, Ont. L1N 5V8, Canada. Phone: 416-668-8881. F. Musinka, gen. mgr.; B. Valliløe, mgr., mktg. & sales. CATV connectors & fittings.
- ITT ELECTRON TUBE DIV.**—Box 100, Easton, PA 18042. J. D. Feehan, pres.; T. D. Gerould, dir., mktg. Special purpose broadcast power tubes, traveling wave tubes, klystrons (TV, other).
- ITT SPACE COMMUNICATIONS INC.**—2912 Wake Forest Rd., Raleigh, NC 27611. Phone: 919-828-4441. Telex: 579451. Per Saether, Emmanuel Stein, John Fricks. Satellite earth stations, transmitters, receivers & associated ground communications equipment for video, voice or data satellite communications. Systems design, construction & installation.
- ITW LINX**—195 ALgonquin Rd., Des Plaines, IL 60016. Phone: 312-296-5469. Greg Hayward. Engineered fasteners for CATV including masonry clips, baseboard clips, aluminum siding clips, stick tight adhesive clips. Custom design & manufacture.
- JAMESON CORP.**—Box 240277, Charlotte, NC 28224. Phone: 704-525-5191. Telex: 216 942. James M. Crates, pres.; Thomas B. Crates, v.p.; Hugh B. Harmon, production mgr. Manufacture of fiberglass layup sticks, wire raiser & other cable stringing equipment, tree pruning equipment & accessories, tool bags & aerial lift bucket accessories.
- JAMIESON FILM CO.**—10430 Shady Trail, Suite 100, Dallas, TX 75220. Phones: 214-350-1283; 800-527-2298. Oscar Garza, v.p., mktg. Manufacturers of color film processors.
- JAVELIN ELECTRONICS**—19831 Magellan Dr., Torrance, CA 90502. Phone: 213-327-7440. J. David Bittner; Mark Towers. Solid state & tube closed circuit TV cameras, monitors, lenses, vidicons & all accessories required to supply complete CCTV systems.
- JACKSON ENTERPRISES**—Box 6, Clayton, OH 45315. Phone: 513-836-2641. Richard L. Jackson, owner; John R. Jackson, gen. mgr.; Charles R. Castilano, mgr., tool division. CATV/mapping, construction, specialized tools.
- JAMESON CORP.**—Box 240277, Charlotte, NC 28224. Phone: 704-525-5191. James M. Crates, pres.; Thomas B. Crates, v.p.; Hugh B. Harmon, production mgr. Fiberglass layup sticks, shotguns, wire raiser & other cable stringing equipment, tree pruning equipment & accessories, tool bags & aerial lift bucket accessories.
- JERROLD DIVISION, GENERAL INSTRUMENT CORP.**—2200 Byberry Rd., Hatboro, PA 19040. Phone: 215-674-4800. Jim Fiedler, v.p.-gen. mgr., sales & service div.; Norm Lange, v.p.-gen. mgr., distribution systems div.; Hal Krisbergh, v.p.-gen. mgr., subscriber systems div.; William Flaherty, v.p.-gen. mgr., administration & Far East operations; Tony Aukstikalnis, v.p., subscriber engineering; Jim Van Cleave, v.p., distribution engineering. Designers & manufacturers of full line of electronic CATV equipment, satellite earth station & headend signal processing equipment. CATV Distribution Systems—Conventional, feedforward & power doubling amplifiers, taps, passives, standby power supply, status monitoring & accessory equipment. CATV Subscriber Systems—Plain, pay & addressable converters, addressable computer controllers, scrambling equipment, interactive systems, add-on terminals & cable security equipment. Satellite Earth

Stations—Antennas, low noise amplifiers, block down converters, satellite receivers & modulators.

JOHANSON MANUFACTURING CORP.—Rockaway Valley Rd., Boonton, NJ 07005. Phone: 201-334-2676. Telex: 710-987-8367. Nancy E. Krawczyk, pres.; Eric Fagerlund, v.p. Variable, variable air, high voltage, high voltage quartz, thin-trim ceramic capacitors, variable ceramic & seal trim capacitors; microwave tuning elements, microwave diode holders.

JOHNSON ELECTRONICS INC.—Box 7, 62 South Hwy. 17/92, Casselberry, FL 32707. Phone: 305-339-2111. Ralph L. Weber, chief exec. officer; Joseph M. Lutz, pres.; Kenneth St. John, v.p., engineering; Lacey Jones, purchasing agent. Solid-state FM/SCA multiplex tuners, receivers, amplifiers & accessories, transmitting systems for data information via FM/SCA, advisor monitor EBS receivers.

JOSLYN MANUFACTURING & SUPPLY—2 N. Riverside Plaza, Chicago, IL 60606. Phone: 312-454-2900.

JVC CO. OF AMERICA—41 Slater Dr., Elmwood Park, NJ 07407. Phone: 213-537-6620. Other offices: Chicago—2250 Lively Blvd., Elk Grove Village, IL 60007. Phone: 312-364-9300. Los Angeles—1011 W. Artesia Blvd., Compton, CA 90220. Phone: 213-537-8230. Houston, TX 77018—407 Garden Oaks Blvd. Phone: 713-694-0666. Complete line of video equipment.

KAHN COMMUNICATIONS INC.—839 Stewart Ave., Garden City, NY 11530. Phone: 516-222-2221. Leonard R. Kahn, pres.; Ruth M. Kahn, v.p. Manufacturers of compatible single-sideband, AM stereo audio systems & audio devices.

KALART VICTOR CORP.—Hultenius St., Plainville, CT 06062. Phone: 203-747-1663. Leonard J. Quartin, pres.; Morton Goldberg, v.p., sales; J. J. Costag, sales mgr. Manufacturers of 16mm, opaque & overhead projectors, large screen TV projectors for super 8mm & 16mm film.

KALLMAN ASSOCIATES INC.—2525 Hyperion Ave., Los Angeles, CA 90027. Phone: 213-660-4900. Alfred M. Kallman, pres. High resolution color broadcast monitors, cross hatch generators, precision monochrome monitors, video discs, digital clocks & timers.

KAMAN BROADCASTING SYSTEMS (a product of Kaman Sciences Corp.)—1500 Garden of the Gods Rd., Colorado Springs, CO 80933. Phone: 303-599-1470. George Beattie, mgr., KBS mktg. Computerized traffic/accounting systems for broadcast stations, including automated interface to control room switchers & film, cart & news inventory.

KAYCO (division of Daycom Corp.)—3931 Image Dr., Dayton, OH 45414. Phone: 513-898-2003. Russell K. Johnson, v.p., sales; David B. Thomas. TV systems.

KAY ELEMETRICS CORP.—12 Maple Ave., Pinebrook, NJ 07058. Phone: 201-227-2000. John M. Crump, pres.; Elmo E. Crump, v.p., engineering; Gene Schaedel, mktg. mgr.; M. J. Shaw, purchasing agent; Edward Crump, production mgr. Spectrum analyzers, sweep generators, switchers, attenuators.

ROBERT KEITH & CO.—7420 Carroll Rd., San Diego, CA 92121. Phone: 619-693-8811. Anne M. Wawer, pres.; Dan Waddell, v.p.; Dick Dickson, dir., sales; Richard Lueking, dir., mktg. Giant inflatable replicas of station logos, call letters & three dimensional billboards.

KES INC.—Box 885, 107 Kent St., Iron Mountain, MI 49801. Phones: 906-774-1755; 800-338-9292; 800-682-7140 (MI only). James A. Klunngess, pres.; Charles R. Henry, exec. v.p.-secy.; Robert S. Knoke, treas.; Edwin L. Eschliman, gen. mgr.; Marian Gammey & Tom Pearman, sales. CATV supplies for system construction & maintenance.

KEYSTONE AERIAL EQUIPMENT DIV. (CAM Industries Inc.)—215 Philadelphia St., Box 227, Hanover, PA 17331. Phone: 717-637-5988. Telex: 840470 CAM HNVR. C. A. McGough Jr., pres.; D. L. Raubenstine, sales/service. Manufacturers & distributors of truck-mounted aerial ladders.

KEYSTONE ELECTRONICS CORP.—232-246 E. 2nd St., Plainfield, NJ 07060. Phone: 201-753-4400. Lew Jaffe, pres.; Bill Homer, v.p. Manufacturers of pay TV products, subscriber traps, parental key lock traps, high pass filters, cable sheath isolators with grounding blocks, special filters, FM filter, FM band rejects, low pass & band pass filters, custom made filters. Suppliers of wire & cable.

KINGS ELECTRONICS CO. INC.—40 Marbledale Rd., Tuckahoe, NY 10707. Phone: 914-793-5000. F. Lorge, pres.; Mrs. E. Fassler, chmn. of the board; L. Fassler, v.p.; O. Wayne, v.p.; A. Herrault, v.p.; E. Corcoran, v.p.; D. LeVine, v.p., engineering; H. Scheiner, mgr., design & development dept.; R. Ciarletto, purchasing mgr.; M. Naber, sales mgr. Coaxial connectors, UHF connectors, K-grip connectors, telephone plugs & jacks, waveguide components, patch panels & cords, video & audio.

KLEIN TOOLS INC.—7200 McCormick, Chicago, IL 60645. Phone: 312-677-9500. Telex: 72-4431. Michael S. Klein, pres.; Dan Foshee, v.p., sales; Michael J. Loftus, v.p., mktg.; Jim Mallek, products mgr. Manufacturers of complete line of hand tools & occupational protective equipment, tool boxes & cabinets & padlocks.

KLIEGL BROS. INC.—32-32 48th Ave., Long Island City, NY 11101. Phone: 212-786-7474. Telex: 960158. John H. Kliegel II, pres.; Joel E. Rubin, exec.

CONNECTIONS

The International Communications "Viewsletter"

Published by The Economist & Television Digest
Call 202/872-9200 for more information

v.p.; Michael Connell, dir., sales; Ron Olson, dir., mktg.; Thomas Hays, regional sales mgr. **Regional Sales Representatives/Offices: Northeast:** Patty Ackerman. **Southeast:** 5802 Simone Dr., Stone Mountain, GA 30087. Phone: 404-469-1152. Peter Baselici. **Southwest:** 5603 Porsche Ave., Austin, TX 78749. Phone: 512-892-3594. Frank Scarlata. **Midwest:** Michael Dalzell. **Manufacturers Representatives—Eastern: Bloomfield, CT 06002**—Nema 2, c/o Parts Dept. Inc., Box 648. Phone: 203-243-2571. **Moonachie, NJ 07074**—Pekelney & Landau, 25 Knickerbocker Ave. Phone: 201-939-0883. **Ardsey, NY 10502**—Arcrite Systems Inc., Box 471. Phones: 914-693-3535, 212-220-1022. **East Bloomfield, NY 14443**—Richard E. Nicholson, 75 W. Main St. Phone: 716-657-7512. **Quincy, MA 02169**—Hurry Assoc., 1601 Hancock St. Phone: 617-479-9198. **Amherst, NH 03031**—Herb Kopf Assoc., 3 Brookwood Dr. Phone: 603-673-3365. **Lansdowne, PA 19050**—JLV Associates, Box 162. Phone: 215-623-6870. **Midwestern: Elk Grove Village, IL 60007**—Pillpuf-Grist & Assoc., 2250 United Lane. Phone: 312-595-1166. **Minneapolis, MN 55435**—Charles Hensing Co., 4741 Hibiscus Ave., S. Phone: 612-926-2244. **St. Louis, MO 63122**—Charlesworth-Ward-Rafferty Assoc., 10127 Manchester Rd. Phone: 314-821-7800. **Omaha, NE 68105**—Great Plains Lighting Corp., 2305 S. 33rd St. Phone: 402-348-9194. **Chagrin Falls, OH 44022**—Galbraith & Kurtz, 10 N. Main St. Phone: 216-247-6866. **Milwaukee, WI 53209**—Ed-Ward & Co., Box 09482. Phone: 414-461-5570. **Southern: Birmingham, AL 35209**—Gewin Tucker & Assoc., Box 6006. Phone: 205-942-9322. **North Little Rock, AR 72115**—Thornton Sales Agency, Box 998. Phone: 501-758-3488. **Gulf Breeze, FL 32561**—Tom Ed Pearce, 2945 Bay St. Phone: 904-932-5670. **Jacksonville, FL 32203**—Robert S. McGarity, Box 2308. Phone: 904-384-1097. **Miami, FL 33145**—Power & Lighting Systems Inc., 2460 S.W. 16th Court. Phone: 305-856-6749. **Tampa, FL 33607**—Marshall A. Lochridge Agency Inc., 5020 Cypress St., Suite 214. Phone: 813-877-6091. **Atlanta, GA 30336**—Newman-Penter-James Co. Inc., 4790 Mendel Ct. Phone: 404-696-1300. **Prospect, KY 40059**—Richard Mix, 6405 Mayfair Ave. Phone: 812-283-7901. **Jefferson, LA 70180**—Somar Inc., Box 10543. Phone: 504-733-9535. **Columbia, MD 21044**—F. X. Ford & Assoc., 5001-3 Green Mountain Circle. Phone: 301-995-1288. **Chapel Hill, NC 27514**—Ed C. Vaughn Co., 3 Cedronella Dr. Phone: 919-383-2938. **Tulsa, OK 74120**—Robert Nott Co., 1611 S. Detroit. Phone: 918-584-7847. **Nashville, TN 37209**—Malcolm Mimms & Assoc., Box 90191. Phone: 615-329-3041. **Dallas, TX 75234**—Architectural Lighting Assoc., 13737 Gamma Rd., Suite A. Phone: 214-387-3682. **Houston, TX 77036**—Puterman, Scharck & Assoc. Inc., Box 36508. Phone: 713-664-7111. **San Antonio, TX 78209**—Hyflin & Assoc., 319 E. Terra Alta. Phone: 512-828-0624. **Ashland, VA 23005**—Fred Dull Assoc., Box 2082. Phone: 804-798-6777. **Western: Anchorage, AK 99504**—AARK of Alaska, 8112 E. 4th Ave. Phone: 907-333-1736. **Van Nuys, CA 91411**—Peterson/Vine Inc., 15230 Burbank Blvd., Suite 105. Phone: 213-988-8661. **Boise, ID 83704**—TEC Sales Agency, Box 4033. Phone: 208-375-2068. **Fortine, MT 59918**—Ted Mikita & Assoc., Box 157. Phone: 406-882-4680. **Portland, OR 92710**—Harry L. Stearns Inc., 522 N.W. 23rd St. Phone: 503-227-0593. **Salt Lake City, UT 84121**—Robert Bacon, 2536 E. Campus Dr. Phone: 801-486-8822. **Seattle, WA 98108**—Sanborn Sales, Box 80825. Phone: 206-682-2565. **Canadian Sales Representatives: Alberta/British Columbia**—Design Lighting Inc., Richmond V.I.P., No. 231-7080 River Rd., Richmond, B.C. V6X 1X5. Phone: 604-273-1595. Telex: 04-355851. **New Brunswick/Newfoundland/Nova Scotia/Prince Edward Island**—A. T. Dean & Assoc., Box 1604, Halifax, Nova Scotia B3J 2Y3. Phone: 902-469-9916. Telex: 019-31448. **Manitoba/Saskatchewan/Ontario (Thunder Bay only)**—Kelly & Webb Inc., 1355 Spruce St., Winnipeg, Man. R3E 2V8. Phone: 204-774-1637. Telex: 07-57267. **Quebec**—Les Ventes P. T. Sales Inc., 426 Victoria Ave., St. Lambert, P.Q. J4P 2H9. Phone: 514-672-9444. Telex: 05-27107. **South & Central America Sales Representatives: Argentina**—Onecor S.A., Viomonte, 1328 Ier Piso, Buenos Aires, Argentina 1053. Phone: 40-8105. **Colombia**—Ramon Cuellar & Cia. Ltda., Apartado Aereo 3682, Bogota. Phone: 36 11 04. Telex: 396-441365. **Mexico**—Teletec S.A., Calzada Aguilas No. 1049, Mexico 20, D.F. Phone: 905-593-1311. Telex: 0-1777202. **Venezuela**—Lamparas Century, Apartado 61867 Chacao, Caracas, Venezuela. Phone: 763066. Telex: 395-24484. Manufactures complete line of Tungsten-Halogen & standard incandescent studio lighting fixtures, wiring devices, SCR dimming systems.

KLINE IRON & STEEL CO. INC.—Box 1013, Columbia, SC 29202. Phone: 803-779-7080. B. H. Kline, chmn.; S. S. Kline, v.p.; J. R. Trotter, sales mgr.; F. L. Anderson Jr., chief engineer. Designers, fabricators & erectors of television, FM & microwave towers.

KNOX VIDEO PRODUCTS—8547 Grovemont Circle, Gaithersburg, MD 20877. Phone: 301-840-5805. Telex: 64405. Philip K. Edwards, pres.; Roland D. Blood, v.p. Distributor of character generators, color generating & signal processing equipment.

KODE INC.—2752 Walnut Ave., Tustin, CA 92680. Phone: 714-730-6901. Jay Tuttle, gen. mgr. Character generators.

Manufacturers & Suppliers

KOENICK ELECTRONICS CO.—4304 Mercury Way, Chandler, AZ 85224. Phone: 602-961-1186. James W. Emmick, pres. Manufacturers of CATV products, CATV & microwave systems, RF signal survey & headend engineering, system engineering & turnkey installations, made-to-order special products & earth station installations.

KOLLMORGEN CORP. (Electro-Optical Div.)—347 King St., Northampton, MA 01060. Phone: 413-586-2330. R. G. Saner, pres. Visual & TV special optical systems.

KURZ & ROOT CO.—Box 1119, Appleton, WI 54911. Phone: 414-739-9441. J. L. Rastia, dir., mktg.-sales. AC & DC generators, 60/400HZ motor generator sets & solid state devices, line isolators, frequency changers.

LADUE BUILDING & ENGINEERING CORP.—11543 Page Service Dr., St. Louis, MO 63141. Phone: 314-432-3400. W. E. Ball, pres.; J. W. Conrod, v.p. Cement package TV & radio stations, including complete building, heating & air conditioning (without electronic equipment).

LAMPKIN LABORATORIES INC.—8400 9th Ave. NW, Bradenton, FL 33506. Phone: 813-792-5566. Wilson F. Wetzler, pres.; Ed Henning, mgr. Communications service monitors, FM modulation meter, frequency meters, two-tone generator.

LANDY ASSOCIATES INC.—1890 E. Marlon Pike, Cherry Hill, NJ 08003. Phone: 609-424-4660. James E. Landy, pres.; David Newborg, gen. mgr.; Michael Keller, systems mgr. New England area—Brad Reed, area mgr. 1605 Trapelo Rd., Waltham, MA 02154. Phone: 617-890-6325. Distributors of broadcast equipment, video production & master control switchers, video tape editing equipment, automation, live color cameras, camera cable, TV picture monitors, waveform monitors & vectorscopes, complete TV studio systems. Audio consoles, tape recorders & cartridge tape machines. Master clock systems, film sound recording equipment, TV test charts, audio & video processing equipment, complete radio studio systems. TV, FM, AM frequency & modulation monitors, digital framestore synchronizers, time base correctors, SMPTE time code generators, video & audio recording tape, discassette frame store recorder/reproducers, slow motion video recorder/reproducer, studio & portable lighting systems.

LARCAN COMMUNICATIONS EQUIPMENT INC.—6520 Northam Dr., Mississauga, Ont. L4V 1H9, Canada. Phone: 416-678-9970. Telex: 06-968055. C. E. Spence, pres.; P. C. Turner, engineering dir., transmitters; A. F. Stevenson, engineering dir., antennas & production; Peter Balodis, mktg. dir. **Regional offices:** (1) 8150 Trans Canada Hwy., St. Laurent, P.Q. H4S 1M5. Phone: 514-332-3322. Telex: 05-824919. Rosalyn Beaudoin. (2) 14440 Cherry Lane Court, Suite 201, Laurel, MD 20707. Phone: 301-490-6800. Lewis F. Page, mgr. (3) 19003 E. Oxford Dr., Aurora, CO 80013. Phone: 303-690-9427. Kin Jones, mgr. Manufacturers & distributors of TV antennas, duplexers & filters. VHF, UHF & FM antennas, system design & installation, complete TV transmission facilities.

LARSON ELECTRONICS—311 S. Locust, Denton, TX 76201. Phone: 817-387-0002. Ernie Larson. Manufacturers of standby power systems for headend & distribution amplifiers, sine wave output uninterruptible power supplies for studio equipment, 110 volt inverters for mobile vans.

LEA INC. (a Dynatech Co.)—12516 Lakeland Rd., Santa Fe Springs, CA 90670. Phone: 213-944-0916. TWX: 910-586-1381. Roy B. Carpenter Jr., pres.; E. Alvin Rich, v.p.; Dave Sinn, national sales mgr.; James C. Gajniak, sales mgr. Manufacturers of voltage regulators to 330 KVA, power conditioners to 1600 KVA, surge suppressors to 3000 KVA, signal/data/telephone line protectors, facility protection, lightning prevention with dissipation array, lightning warning systems, consultation.

LEAR SIEGLER INC./Electronic Instrumentation Div.—714 N. Brookhurst St., Anaheim, CA 92803. Phone: 714-774-1010. H. H. Emmer, pres.; L. B. McGaughy, mgr., instrument products. Low light level cameras & systems, open & closed circuit.

LECTRO PRODUCTS—Box 567, 420 Athena Dr., Athens, GA 30601. Phone: 404-353-1159. Mason Hamilton, v.p., mktg.; Jerry Schultz, v.p.-gen. mgr., manufacturing. Cable communication equipment, standby power supplies & ferroresonant power supplies.

LEHIGH STRUCTURAL STEEL CO.—1 Allen St., Box 626, Allentown, PA 18105. Phone: 215-434-5221. D. J. Lonergan, v.p., sales. Manufacturers of towers.

LEITCH VIDEO LTD.—10 Dyas Rd., Don Mills, Ont. M3B 1V5, Canada. Phone: 416-445-9640. Telex: 06986241. **U.S. Office:** Leitch Video of America Inc., 825 K Greenbrier Circle, Chesapeake, VA 23320. Phone: 804-424-7920. TWX: 710-882-4342. Robert A. Lehtonen, pres. & chief exec. officer; W. R. Hawthorne, v.p., finance; D. R. Jackson, v.p., engineering; G. B. Newhook, domestic sales mgr.; R. Smart, export sales mgr.; G. H. Adolph, mktg. mgr. Manufacturers of synchronizing pulse generators, video test generators, video/pulse distribution amplifiers, video source synchronizers, precision impulse clocks, pulse switchers, video clamping, equalizing & delay amplifiers, processing amplifiers, master clock system drivers; vertical interval processors; vertical interval added/deleters; high definition video switchers; audio/video/data scrambler/descramblers.

LEMCO TOOL CORP.—R.D. 2, Cogan Station, PA 17728. Phones: 800-233-8713; 717-494-0620 (PA). Glenn Miller, pres.; Bob Brantlinger, sales mgr. Designers & manufacturers of mechanical tools, equipment & materials for construction & maintenance of cable TV.

LEMO USA INC.—Box 11006, Santa Rosa, CA 95406. Phone: 707-578-8811. Telex: 340-933. Samuel M. Sokolik, gen. mgr.; David A. Battaglia, sales mgr. Distributes full line of quick connect/disconnect cylindrical connectors in coaxial, triaxial & multi-contact configurations.

LENCO INC., Electronics Div.—300 N. Maryland St., Jackson, MO 63755. Phone: 314-243-3147. Telex: 9107601382. Andrew Perrin, pres.; Robert N. Henson, sales mgr. Manufacturers of video terminal equipment including video generators. System timing, video & pulse distribution, processing, encoding, decoding test equipment, video noise meters, professional b&w & color monitors.

LESTER POWERSERVISION—1044 Pioneer Way, El Cajon, CA 92020. Phone: 714-588-1272. 1240 Blue Gum, Anaheim, CA 92806. Phone: 714-630-2260. Ed Harmon, national sales mgr. Standby power supplies, uninterruptible power systems & power supplies for CATV.

LEVINGSTON ARMADILLO—Box 4410, Forest Hills Station, Tyler, TX 75712. Phone: 214-877-3131. W. L. Armstrong, gen. mgr. Fiberglass buildings.

LEVIT ELECTRONICS INC.—200 Park Ave. S, New York, NY 10003. Phones: 212-777-5517; 800-221-2945. Michel Levit, dir., sales. Electron tubes & semiconductors for cable TV, television, science & industry.

LIBERTY INDUSTRIES INC.—133 Commerce St., East Berlin, CT 06023. Phone: 203-828-6361. Telex: 7104309011. John J. Nappi Jr., pres. & gen. mgr.; J. M. Zdzankiewicz, administrative v.p.; Barry S. Kitchener, national sales mgr.; A. Leber, mktg. Manufacturers & distributors of equipment eliminating dust & other airborne contaminants from VTR equipment.

LIGHTING ELECTRIC OF PENNSYLVANIA INC.—RD #1, Box 148B, Hershey, PA 17033. Phone: 717-533-4983. Russell W. Brong, pres. & chief exec. officer; Anthony J. Brong, v.p., operations. CATV services, surveys, engineering & construction, new & rebuild, turnkey jobs.

LINDSAY AMERICA INC.—1202-B W. 19th St., Box 15775, Panama City, FL 32405. Phone: 904-769-2321. John Thomas, pres.; Ben Rhodes, gen. mgr. **Distributors:** NCS Industries Inc., 2255-E Wyandotte Rd., Willow Grove, PA 19090. Phone: 215-657-4690. Comse Sales Corp., Box 645, 641 Grayson Hwy., Lawrenceville, GA 30246. Phone: 404-963-7870. Cable TV Services Inc., 3306 W. Walnut St., Suite 412, Garland, TX 75042. Phone: 214-494-3348. Signal Vision Inc., 22732-B Granite Way, Laguna Hills, CA 92653. Phone: 714-586-3196. E. M. Electronics Inc., 7523 W. Chester Pike, Upper Darby, PA 19082. Phone: 215-352-4155. The Head End Co., 8846 Kingston Court, Powell, OH 43065. Phone: 614-889-6938. Toner Cable Equipment, 969 Horsham Rd., Horsham, PA 19044. Phone: 800-523-5947. Tele-Wire Supply Corp., 7 Michael Ave., East Farmingdale, NY 11735. Phone: 516-293-7788. Adcom International, 8214 S. Jackson St., Littleton, CO 80122. Phone: 303-796-2685. 80 Waiupe Circle, Honolulu, HI 96821. Phone: 808-373-7722. Manufacturers of bi-directional full CATV product line equipment: 45-450 MHz forward, 5-33 MHz reverse, urban trunk with forward & reverse bypass, status monitor, reverse bandpass switching, 5-13 MHz & 21-33 MHz, super chip performance, line extender with thermal compensation; mini line extender 30 dB gain or tapped trunk 15 or 20 dB gain with thermal compensation, apartment amplifiers with 26, 36 & 43 dB gain options, 5-500 MHz system passives, 5-400 MHz colorflex, 2, 4 & 8 port multilaps, full CATV VHF/UHF ruggedized antenna product line, low cost TVRO dish packages, 8', 10', 12' & 15' with polar mount, jet-1 cordless & V2U block converters, CATV connectors & system accessories. Free antenna surveys.

LINDSAY SPECIALTY PRODUCTS—50 Mary St. W., Lindsay, Ont. K9V 4S7, Canada. Phone: 705-324-2196. Telex: 0-6962-860. John E. Thomas, pres.; Roy Price, v.p.; Dave Atman, mgr., sales & mktg. Quebec—Incospec Electronics, 4651 blvd. des Grandes Prairies, St. Leonard, Que. H1R 1A5. Phone: 514-322-5540. British Columbia—Mil-Sted Agencies, 103-11151 Bridgeport Rd., Richmond, B.C. V6X 1T3. Phone: 604-273-2877. Manufacturers of CATV antennas, amplifiers & matching devices. Antenna surveys. Note: See Lindsay America for distributors.

LINES VIDEO SYSTEMS—Jefferson at McDaniel, Springfield, MO 65806. Phone: 417-862-5533. Laurence E. Lines, pres.; Morton S. Lines, v.p.; Bud Lines, CCTV buyer. Rental, sales & service for Sony, JVC video products & Hitachi-Denshi 3-tube color cameras. Color production consoles.

LINGO INC.—2814 Buren Ave., Camden, NJ 08105. Phone: 609-964-0487. John E. Lingo Jr., pres.; G. P. Lingo, secy.

LIPSNER-SMITH CO.—4700 Chase St., Lincolnwood, IL 60646. Phone: 312-675-8473. Tom Tisch, v.p. Professional 16mm & 35mm high speed projection equipment for viewing of motion picture film; ultrasonic cleaner for motion picture film, microfilm, magnetic tape; film cleaning & conditioning solvents.

LISTEC TELEVISION EQUIPMENT CORP.—39 Cain Dr., Plainview, NY 11803. Phone: 516-694-8963. Telex: 640470. William Jack Littler, pres.; Mike Stechly, v.p.; Joanne Camarda, sales mgr. **Listec (West) Corp.**—1619 Cosmic Way, Glendale, CA 91201. Phone: 818-247-9247. Telex: 182686. Paulette Di Bona, mgr.; Jonathan Bart, mktg. mgr. Distributes Vinten television camera mountings. Manufactures 12", 15" & 17" on-camera monitor prompting displays, manual long & short drive tables, electronic memory scriptwriter with remote control prompting box.

LITTLE BEAVER INC.—Box 840, Livingston, TX 77351. Phone: 713-327-3121. Joseph Haynes, pres. Mechanical & hydraulic earth drills, anchor drives, horizontal drilling attachments, post pullers & accessories.

LNR COMMUNICATIONS INC.—180 Marcus Blvd., Hauppauge, NY 11788. Phone: 516-273-7111. Telex: 221620 LNRUCR. TWX: 510-227-9871. Seymour Okwit, pres.; Frank Arams, v.p.; Larry Fodrowski, v.p., finance; Edward Salamone, v.p., administration; F. Kelly, dir., mktg. Manufacturers of satellite earth station receivers & exciters, low noise amplifiers, down converters & up converters, FM & video modulators, test equipment for earth stations.

LORAL TERRACOM—9020 Balboa Ave., San Diego, CA 92123. Phone: 619-278-4100. James B. Murray, pres.; Michael A. Lapadula, v.p., mktg.; Frank Jimenez, common carrier sales mgr.; Wayne Rogers, international sales mgr.; John MacDonald, Europe, Canada & Middle East sales mgr.; Michael J. Doyle, regional sales mgr., northeast USA; Charles J. Cena, district sales mgr., western USA; W. H. Robinson, sales mgr., government & military. Microwave terrestrial systems, microwave radios, digital multiplex equipment.

LOWEL-LIGHT MANUFACTURING INC.—475 10th Ave., New York, NY 10018. Phone: 212-947-0950. Telex: 666597 UW. Ross Lowell, pres.; Marvin Seligman, v.p.; Amy Carter, eastern regional sales rep.; Toni Pearl, dealer liaison. **West Coast**—3407 W. Olive Ave., Burbank, CA 91505. Phone: 818-846-7740. Roy Low, western regional mgr. Manufacturers, distributors & repair facility for lightweight location lighting equipment including broad & focusing lights & accessories; folding softlight 2K; original Lowel-light for R-40 floodlamp; sun reflectors & complete system of support & mount equipment.

LPB INC.—28 Bacton Hill Rd., Frazer, PA 19355. Phone: 215-644-1123. Richard H. Crompton, pres. Audio consoles, control room furniture systems, compressor/limiters, turntables, tone arms & carrier current AM broadcast equipment, 5, 20, 50, 100, 150 & 250 watt AM broadcast transmitters.

LRC ELECTRONICS INC.—Box 111, Horseheads, NY 14845. Phone: 607-739-3844. John McQuaid, gen. mgr. & cable market specialist; Ed Eschliman, mktg. mgr.; Kenneth S. Wood, technical services mgr. **Sales Representatives:** San Pedro, CA—B. E. Duval Co. Phone: 213-833-0951. Chambersburg, PA—Jerry Conn & Assoc. Phone: 717-263-8258. Marietta, GA—Microsat S/E Inc. Phone: 404-971-1021. Littleton, CO—Mega Hertz. Phone: 303-797-7900. Dublin, CA—LRC Electronics. Phone: 415-829-5080. Lafayette, IN—C.W.Y. Electronics. Phone: 317-448-1611. Edmond, WA—B. E. Duval Co. Phone: 206-775-7231. Englishtown, NJ—D/B CATV Supply Inc. Phone: 201-446-3612. Winona, MN—T. R. Pitts Co. Phone: 507-452-2629. **Distributors:** Chicago, IL—Anixter Pruzan. Phone: 800-323-6645. Los Angeles, CA—Cable TV Supply. Phone: 213-204-4440. Memphis, TN—Power & Telephone Supply Co. Phone: 901-324-6116. Complete line of cable TV connectors, crimp tools, heat shrink tubing & jumper cables.

LTM CORP. OF AMERICA—1160 N. Las Palmas Ave., Hollywood, CA 90038. Phone: 213-460-6166. Telex: 677693. Jean Galerne, pres.; Herb Breittling, v.p.; Gilles Galerne, v.p.; Tom Denove, sales mgr. Manufacture, distribution & repair of TV & motion picture lighting equipment.

L-W INTERNATIONAL—50 W. Easy St., Simi Valley, CA 93065. Phone: 805-522-3284. M. R. Hodges, pres. TV film chain projectors, 16mm.

THE MACHLETT LABORATORIES INC. (Raytheon Co.)—1063 Hope St., Stamford, CT 06907. Phone: 203-348-7511. F. W. Doherty, pres.; L. M. Crabb, v.p., manufacturing; G. T. Spees, v.p., mktg.; F. DeCoul, v.p., engineering. X-Ray tubes & accessories, power tubes & accessories, imaging devices, collimators & measuring equipment.

MACKENZIE LABORATORIES INC.—5507 Peck Rd., Arcadia, CA 91006. Phone: 213-579-0440. A. R. Taylor, pres. Automatic multi-channel program repeaters, recorders & single channel playback units, magnetic tape magazines, automatic announcement systems, slide projector automation & lap-dissolve equipment, sound effects equipment & fader mixers for sound stages.

M/A-COM COMM/SCOPE MARKETING INC.—Box 1729, Hickory, NC 28603. Phones: 800-438-3331; 704-324-2200. E. S. Bill Barbour, pres.; Joe Teague, v.p., sales administration; Frank Logan, v.p., sales, eastern region; Gene Swithenbank, v.p., sales, western region. Manufacturer of aluminum-sheathed coaxial cable, drop wire, video pairs, plenum cable & RG-62 A/U type cable.

MACOM INDUSTRIES—8230 Haskell Ave., Van Nuys, CA 91406. Phones: 213-786-1335; 800-421-6511. Manufacturer of cable electronics & hardware.

M/A-COM MVS INC.—63 Third Ave., Burlington, MA 01803. Phone: 617-272-3000. TWX: 710-332-1716. Yong T. Lee, pres.; Julian Brown, dir., national sales; Frank Grenon, dir., systems engineering & customer service; John Van, international sales mgr.; Erik Stromstead, distribution sales mgr. **Regional Sales offices:** Northeast Region—22 Union Ave., Suite 10, Sudbury, MA 01776. Phone: 617-443-5139. Dan McCarthy, mgr. Mid-Atlantic & Southeast Region—14 Perimeter Park, Suite 115, Atlanta, GA 30341. Phone: 404-455-3815. TWX: 810-757-4237. George Hardy, mgr. Midwest Region—Pentagon Office Park, 4940 Viking Dr., Suite 304, Minneapolis, MN 55435. Phone: 612-831-3920. Gary Schmidt, mgr. South Central Region—14934 Webb's Chapel, Suite 4, Dallas, TX 75234. Phone: 214-247-0971. Bill Ramsey, mgr. West—1362 Borregas Ave., Sunnyvale, CA 94086. Phone: 808-537-3991. Carl Guastaferrro, mgr. Northwest & Alaska—Bennett Engineering & Assoc., Box 76, Mercer Island, WA 98040. Phone: 206-232-3550. Stan Bennett, mgr. Manufacturer of total solid state



TV relay microwave transmitters for STL, spurs, intercity air-to-ground & portable applications.

M/A-COM PRODELIN INC.—Box 100, Claremont, NC 28610. Phone: 704-459-9762. L. W. Nelson, pres.; G. Gilbert, dir., mktg. Coaxial cable, transmission line & fittings, microwave parabolic antennas, elliptical waveguide, antenna & transmission line systems & accessories.

MAGNASYNC/MOVIOLA CORP.—5539 Riverton Ave., Box 707, North Hollywood, CA 91603. Phone: 213-763-8441. Daniel M. Zinn, pres.; Anders Madsen, product mgr. Manufacturer of film/tape transfer & professional sound equipment.

MAGNAVOX CATV SYSTEMS INC., A North American Phillips Company—100 Fairgrounds Dr., Manlius, NY 13104. Phone: 315-682-9105. Telex: 937329. R. P. Roscher, pres.; S. L. Dance, v.p., mktg. & sales; J. P. Bingham, exec. v.p., engineering; G. Sandberg, v.p., operations; J. W. Holman, v.p., finance; J. J. Kalec, controller. **National sales office:** Manlius, NY. **Regional offices:** Torrance, CA; Willow Grove, PA; Hatboro, PA; Manistee, MI; Charlotte, NC; Arlington, TX; Cazenovia, NY; West Chester, OH; Arvada, CO. **International offices:** Lucerne, Switzerland; Markham, Ont., Canada; Cambridge, England; Fontenay, France. One & two-way distribution equipment & accessories, complete line of connectors, adapters & terminators, converters & pay TV products, headend equipment, engineering, field & classroom training, complete financial packages.

MAGNOLIA CHEMICAL CO. INC.—2646 Rodney Lane, Box 29179, Dallas, TX 75229. Phone: 214-247-7111. Tom Hanley.

MAI COMMUNICATIONS INC.—141 Shreve Ave., Barrington, NJ 08007. Phones: 609-547-1600; 800-624-2288. Robert Mai Jr., v.p., finance. Aerial & underground construction, system balance, FCC proof, new & rebuild, strand mapping & design, turnkey for projected management & consulting, fiber optic installation.

MAI CATV INC.—141 Shreve Ave., Barrington, NJ 08007. Phones: 609-547-1600; 800-624-2288. Robert Mai Jr., v.p., finance. Repair for converters, payable & addressable units, digital payable units.

MARCONI COMMUNICATION SYSTEMS LTD.—Marconi House, New St., Chelmsford, Essex CM1 4DB, England. Phone: 0245-353221. R. V. Robertson, managing dir.; R. T. Baker, mgr. Manufacturer of broadcast & TV transmitting equipment.

MARCONI INSTRUMENTS, div. Marconi Electronics Inc.—3 Pearl Court, Allendale, NJ 07401. Phone: 201-934-9050. Telex: 6853077. TWX: 710-991-9752, answerback: MARCONI ALLD. FAX: 201-934-9229. William E. Bean, gen. mgr.; Keith Elkins, mktg. mgr.; Anthony Ramsden, national sales mgr. Television automatic H & V blanking analyzer, automatic V.I.T.S. analyzer, automatic audio test generator and analyzer, 1 GHz RF generator, 2 GHz modulation meter, microwave amplitude analyzer, digital & analog power meters.

MARTI ELECTRONICS INC.—Box 661, Cleburne, TX 76031. Phone: 817-645-9163. George Marti, pres. & gen. mgr. Remote pick-up & aural STL equipment. Solid state audio amplifiers & preamplifiers, solid state peak limiting & average level amplifiers, digital & analog remote control systems.

MAST DEVELOPMENT CO. (Random Access Projection Div.)—2212 E. 12th St., Davenport, IA 52803. Phone: 319-326-0141. Gifford M. Mast, pres.; James A. Carrig, v.p., mktg. Reliable large-capacity slide system for TV chains with random access projectors.

McINTIRE CO.—27 River St., Thomaston, CT 06787. Phone: 203-283-5874. C. H. Jung Jr., pres.; R. Engel, dir.; R. Peck, sales mgr. Dry air systems for coaxial transmission lines, waveguide networks, high power radar transmission systems. Cable pressurization, wave guide, antenna, pressurization equipment.

MCI/QUANTEL (Micro Consultants Inc.)—Box 50810, 3290 W. Bayshore Rd., Palo Alto, CA 94303. Phone: 415-856-6226. Telex: 334420. George A. Grasso, pres.; George Hamilton, v.p., engineering; Hugh Boyd, v.p., administration. Manufacturer of synchronizers, time base correctors; digital effects, digital art/graphics/animation, character/caption generators, standards converters, digital still stores, central still library.

MEAD TECHNOLOGY LABORATORIES—3481 Dayton-Xenia Rd., Dayton, OH 45432. Phone: 513-426-3111. R. R. Zimmerman & D. J. Kelch. Manufacturer of solution management & silver recovery systems for photo & film processing.

MEGA HERTZ SALES—7061 S. University, Suite 210, Littleton, CO 80122. Phones: 303-797-7900; 800-525-8386. Steven W. Grossman, dir., mktg.;

Manufacturers & Suppliers

Galen Yockey & Ray Zinsmaster, sales reps. **Branch offices:** Kansas City, MO 64117—2700 Rockcreek Pkwy. Phones: 816-842-2880; 800-821-6800. Pierre Cabbage, sales mgr.; Chris Glaze, sales rep. Bedford, TX 76021—4001 Airport Freeway. Phone: 817-267-2288. M. Doug Sherar, regional sales mgr. CATV manufacturer, representative & distributor.

MEMOREX AUDIO & VIDEO PRODUCTS (MEMTEK PRODUCTS)—675 N. First St., San Jose, CA 95112. Phone: 408-982-4800. J. R. Humphreys, v.p. & gen. mgr., Consumer products business.

MERLIN ENGINEERING WORKS—1880 Embarcadero, Palo Alto, CA 94303. Phone: 415-856-0900. J. Streets, pres.; F. Rees, v.p.; K. Eichstadt, sales. Manufacturer of custom broadcast VTRs & related accessories.

MERRILL COMMUNICATIONS INC.—2949 W. Osborn Rd., Phoenix, AZ 85017. Phone: 602-271-9181. Paul J. Marcille, pres. Manufacturer of cable TV trunk & distribution amplifiers (push-pull one & two-way), power supplies, line extenders & passive devices.

MESOMET INC.—35 E. Wacker Dr., Chicago, IL 60611. Phone: 312-263-5921. Dr. Walter A. Lyons, pres.; Cynthia M. Poe, v.p. Weather graphics & weather data bases.

METRODATA DIGITAL DISPLAYS—1776 Ygnacio Valley Rd., Suite 216, Walnut Creek, CA 94598. Phones: 415-939-9100 (sales); 518-286-5822 (service). Norman Fish, v.p. & gen. mgr.; Charles Baum, service mgr.; Steve Frye, engineering mgr. Manufacturer of automated computer-based alphanumeric information systems with scheduling capabilities & expanded memory for cable operation.

METROPOLITAN ELECTRIC MANUFACTURING CO., Lumitron Div.—200 Dixon Ave., Amityville, NY 11701. Phone: 212-895-6552. James J. Shelley, div. mgr. Switchgear, panel boards, dimmer control systems (manual & remote), studio electrical distribution.

METROTECH CORP.—670 National Ave., Mountain View, CA 94043. Phone: 415-965-9208. E. J. Peterman, pres.; Dan Housh, v.p. & sales mgr.; V. J. Peterman, advertising. Distributor of cable locating & tracing equipment, cable fault locators using pulse echo method.

MICMIX AUDIO PRODUCTS INC.—2995 Ladybird Lane, Dallas, TX 75220. Phone: 214-352-3811. William Allen, pres.; Robert Rodgers, v.p., engineering; David Rettig, v.p., sales. Manufacturer of professional audio products.

MICRO COMMUNICATIONS INC.—Box 4365, 438 Kelley Ave., Manchester, NH 03108. Phone: 603-624-4351. Thomas J. Vaughan, pres.; Howard E. Bouldry, v.p.; Cindi Daniel, sales & mktg. mgr.; Jerome Pozgay, chief engineer. Manufacturer & designer of broadcast equipment.

MICRODYNE CORP.—491 Oak Rd., Box 7213, Ocala, FL 32672. Phone: 904-687-4633. Telex: 810-858-0307. FAX: 904-687-3392. L. H. Wolcott, pres.; D. L. Feller, exec. v.p.; D. L. Alvarez, v.p., mktg.; E. E. Currier, sales mgr. Manufacturer of satellite TV antennas, receivers & ancillary products, TVRO terminals, SCPC satellite radio terminals.

MICROFLECT CO. INC.—3575 25th St. SE, Salem, OR 97302. Phone: 503-363-9267. Jack Kranitz, mktg. mgr. Waveguide coax support system components, custom designed self supporting towers, guyed towers, passive repeaters, tower accessories & tower hardware.

MICROLAB/FXR—10 Microlab Rd., Livingston, NJ 07039. Phone: 201-992-7700. Harry A. Augenblick, pres.; Raymond Vincent, v.p.; Michael Bruno, sales mgr.; John Bramick, chief engineer. Manufacturer of coaxial attenuators, filters, terminators, couplers, mixers, Xtal mounts, power dividers, pre-selectors, monitor tees, signal samplers, tuners, integrated microwave components.

MICRO-LINK (div. of Varian)—8 Salem Rd., Beverly, MA 01915. Phone: 617-922-6000. R. H. Blanchard, sales mgr. Manufacturer of 2500 MHz instructional television equipment & 2150-2160 MHz equipment for omnidirectional closed-circuit common carrier TV transmission, satellite communications receive terminals, RF preamplifiers.

MICROMEGA, Bunker-Ramo Corp.—31717 La Tienda Dr., Box 5009, Westlake Village, CA 91359. Phone: 213-889-2211. O. L. Gilmore, v.p. & gen. mgr.; H. A. May, dir., mktg. Low noise amplifiers, microwave oscillators, ferrite components & integrated microwave subsystems.

MICRO-NOW INSTRUMENT CO. INC.—8260 N. Elmwood St., Skokie, IL 60076. Phone: 312-677-4700. Clarence L. Arnow, pres. & sales mgr.; Joe Schroeder, mktg. mgr. Manufacturer of microwave products & instruments, down converters & transmitters for ITFS.

MICRO-SAT S/E INC.—3609 Longfellow Trail, Marietta, GA 30062. Phones: 404-971-1021; 800-438-0812. Steve Miller, pres. Standby power supplies, character generators, connectors, taps, pedestals, converter repair, alpha trim, headend equipment, pole line hardware, installation materials, cable, traps, electronics & parts.

MICROTIME INC.—1280 Blue Hills Ave., Bloomfield, CT 06002. Phone: 203-242-4242. Gilbert P. Kesser, pres.; Langdon A. Cook, dir., sales; Stephen Kreinik, dir., engineering; Daniel J. Sofie, national sales mgr.; John C. Kissel, gen. mgr. Digital video & video processing equipment including framestore synchronizers, time base correctors, image enhancers & automatic VTR controllers.

MICRO-TRAK CORP.—620 Race St., Holyoke, MA 01040. Phone: 413-536-3551. William E. Stacy, pres.; Mahlon C. Stacy, v.p. Manufacturer of audio equipment & accessories, studio desks & cabinetry.

MICROWAVE ASSOCIATES COMMUNICATIONS CO.—63 Third Ave., Burlington, MA 01803. Phone: 617-272-3100. TWX: 710-332-1716. Total solid state television relay microwave transmitters for STL, spurs, intercity, air-to-ground & portable applications.

MICROWAVE FILTER CO. INC.—6743 Kinne St., East Syracuse, NY 13057. Phone: 315-437-3953. Glyn Bostick, pres.; Emily Bostick, v.p., sales. Lowpass, highpass, bandpass & adjacent channel filters, co-channel eliminator, channel dropper, pay-TV security traps, pay only traps, sound traps, supernotcher, mass descrambling network, FM filters & traps, hyperband units parental control switch, earth station filters & traps, MDS filters & traps, CARS bandpass filters, IF bandpass filters, MTV consulting services, TVRO seminars.

MIDLAND METALS CORP.—301 Rte. 17 N, Rutherford, NJ 07070. Phone: 201-939-1900. Telex: RCA 219193 or 219148. Sam F. de Vries, pres.; Jacques de Vries, v.p.; Richard Wojtowitz, utility products mgr. Marketing representative, importer, & distributor of telecommunication products, transmission & distribution products & CATV products.

MIDWEST COMMUNICATIONS CORP.—One Sperti Dr., Edgewood, KY 41017. Phone: 606-331-8990. David Barnes, pres.; Skip McWilliams, northern regional sales mgr.; Peter Rightmire, advertising mgr.; Chris Siddell, export mgr.; Roy Williams, RF mgr. Other offices: Miami, FL; Virginia Beach, VA; Troy, MI; Nashville, TN; Columbus, OH; Atlanta, GA; Indianapolis, IN; Pittsburgh, PA. Distributor of video, audio, RF & cable equipment, mobile production unit design & construction, turnkey broadcast & cable installations.

MIDWEST CORP. (Subsidiary of UNR Industries Inc.)—Box 226, 307 Sandy Blvd., Clarksburg, WV 26301. Phones: 304-622-4700; 304-624-5459; 800-624-3845. Sam Silverstein, pres.; Jack Crouse, div. mgr. Stocking distributor for CATV & MATV cable equipment, coax cable & pole hardware.

3M CO., Broadcast & Related Products Div.—3M Center 225-3N, St. Paul, MN 55144. Phones: 612-736-1032; 612-733-8251. J. Mazzoni, project mgr. For personnel & branch offices see Minnesota Mining & Manufacturing Co., Magnetic Audio/Video Products Div. Manufacturer of character generators, distribution amplifiers, sync generators, audio & video routing switching systems, audio cart recorder/player.

MINNESOTA MINING & MANUFACTURING CO. (3M), Magnetic Audio/Video Products Div.—3M Center, St. Paul, MN 55144. Phone: 612-733-1100. Lewis Lehr, chmn.; George L. Hegg, group v.p., memory technologies group. **Division Officers:** Edoardo Pieruzzi, v.p.; J. L. Leon, dir., mktg.; E. L. Heisser, regional sales mgr., east; J. V. Farrell, regional sales mgr., west; D. A. Farmer, mktg. operations mgr.; T. W. Kenny, professional recording & broadcast mgr.; D. A. Campbell, technical dir. **Branch Offices:** Anchorage, AK 99502—5331 Minnesota Dr. Phone: 907-276-2363. Atlanta, GA—2860 Bankers Industrial Dr. Phone: 404-447-7000. Boston, MA 02194—155 4th Ave., Needham Heights. Phone: 617-449-0300. Burbank, CA—3130 Damon Way. Phone: 818-843-5935. Cherry Hill, NJ—950 N. Kings Hwy. Phone: 609-667-7062. Chicago, IL—6850 Harlem Ave., Bedford Park, Argo. Phone: 312-496-6500. Cincinnati, OH—4835 Para Dr. Phone: 513-482-3100. Cleveland, OH—12200 Brookpark Rd. Phone: 216-362-1700. Dallas, TX—2121 Santa Anna Ave. Phone: 214-324-8100. Detroit, MI—23923 Research Dr., Farmington. Phone: 313-477-5000. Los Angeles, CA—6023 S. Garfield Ave. Phone: 213-726-6300. West Caldwell, NJ—15 Henderson Dr. Phone: 201-575-2000. Philadelphia, PA—5698 Rising Sun Ave. Phone: 215-728-5300. St. Louis, MO—10725 Baur Blvd. Phone: 314-997-8500. San Francisco, CA—320 Shaw Rd. Phone: 415-761-1155. Seattle, WA—100 Andover Park West. Phone: 206-244-7200. St. Paul, MN—3130 Lexington Ave. S. Phone: 612-733-3300. Washington, DC—1101 15th St. NW. Phone: 202-331-6963. Manufactures & sells complete line of video & audible range recording tape products, magnetic film & accessories.

3M VIDEO SYSTEMS—3M Center, St. Paul, MN 55101. Phone: 612-736-1032. **Sales Offices:** Northeast—Gaithersburg, MD. Bill Weston. Phone: 301-948-0460. Southeast—Atlanta, GA. Roger Harvey. Phone: 404-447-7000. Midwest—Crystal Lake, IL. Phil Halter. Phone: 815-455-0202. West—Fremont, CA. Bill Hahn. Phone: 415-791-8344. Home Office Order Center—St. Paul, MN. Phone: 612-733-8132. Video & audio switching systems, terminal equipment, TV systems.

MINOLTA CORP.—101 Williams Dr., Ramsey, NJ 07446. Phone: 201-825-4000. S. Kusumoto, pres.; John T. McCasland, sales mgr., industrial meters. TV color analyzer for color balancing monitors & receivers, meters for precise lighting measurements, color temp meter, incident meter, digital foot lambert meter, foot candle meter, chroma meter.

MITCHELL CAMERA CORP.—11630 Tuxford St., Sun Valley, CA 91352. Phone: 818-768-6400. H. L. Wittrock, v.p. Professional motion picture cameras & accessories. Distributors of universal fluid heads & support equipment.

MITSUBISHI ELECTRIC CORP.—Mitsubishi Denki Bldg., Marunouchi, Tokyo, Japan. Cable address: Melco Tokyo. Closed-circuit TV cameras, monitors, accessories, ultra high resolution color display monitor & CRT.

MOHAWK WIRE & CABLE CORP.—9 Mohawk Dr., Leominster, MA 01453. Phone: 617-537-9961. Telex: 710-347-7620. Joseph Incandela, chief exec. officer; Alan Fairairl, v.p., mktg. & business development; Fielding S. Tabb, national sales mgr. Manufacturer of computer & electronic cable, audio, high temperature, TV camera cable, coaxial cable, satellite direct burial cable & fiber optic cable.

MOLE-RICHARDSON CO.—937 N. Sycamore Ave., Hollywood, CA 90038-2384. Phone: 213-851-0111. TWX: 910-321-4615. Warren K. Parker, pres.; Howard R. Bell, v.p., sales; Lawrence Mole Parker, sales mgr.; Michael C. Parker, operations mgr. Manufacturer, designer & repairs lighting equipment & accessories.

MONROE ELECTRONICS INC.—100 Housel Ave., Lyndonville, NY 14098. Phone: 716-765-2254. John L. Sylvester, pres.; J. T. Conway, v.p., sales. Tone signal products, remote control equipment, audio receivers, telephone access equipment, high speed touch tone remote control equipment for headend control via satellite, dial up telephone, microwave link or radio link. Telephone control of frequency agile receivers, emergency audio alert, cable & broadcast units, signal encoders & decoders.

MOSELEY ASSOCIATES INC.—111 Castilian Dr., Goleta, CA 93017. Phone: 805-968-9621. John E. Leonard Jr., pres.; Chuck Rockhill, mktg. mgr.; Earl Hatt, engineering mgr. Digital/computer transmitter remote control systems, aural studio transmitter links, conventional wire & radio remote control systems, remote pickup systems, stereo & SCA generators & automatic digital loggers, earth station remote control systems.

MOTION PICTURE ENTERPRISES INC.—Box 276, Tarrytown, NY 10591. Phone: 212-245-0969. Herbert R. Pilzer, pres. Reels & cans, fiber cases, laboratory equipment, cutting room supplies, video tape reels, cassettes & shipping cases, studio & projection lamps, splicing tape, film leader, recording tape, magnetic film, video tape.

MOTOROLA COMMUNICATIONS SECTOR—1301 E. Algonquin Rd., Schaumburg, IL 60196. Phone: 312-576-6641. Customer inquiries: Pat Schod, mgr., media relations. Two-way mobile & portable radio, radio paging, microwave relay systems, CCTV systems, data communications systems.

MPB TECHNOLOGIES INC.—1725 N. Service Rd., Trans-Canada Hwy., Dorval, Quebec H9P 1J1, Canada. Phone: 514-683-1490. Telex: 05-823509. Dr. M. P. Bachynski, pres.; Dr. F. G. R. Warren, v.p., digital products & technology; R. J. Clark, asst. v.p., digital products & technology. Manufacturer & distributor of character display generators, graphics systems, font compose system, NTSC encoders, concentrators, special applications, both hardware and software.

MPCS VIDEO INDUSTRIES INC.—MPCS Video Center Bldg., 514 W. 57th St., New York, NY 10019. Phone: 212-586-3690. Alan Neil, pres.; Wallace C. Robbins, exec. v.p.; Jeff Steier, v.p.; Henry Bornstein, v.p., production; Paul Wilson, v.p., sales; Frank Suarez, v.p., rental; Steve Fox, dir., mktg. Sales, service & rentals of video equipment & accessories. Video production, post production services.

MULLEN TELECOMMUNICATIONS INC.—Box 1387A, Green Bay, WI 54305. Phones: 800-321-5067; 800-242-5515 (WI); 414-468-4649. Michael Mullen, chief exec. officer; Richard C. Mullen, pres. Distributor of cable, line electronics & headend electronics, aerial, buried & headend turnkey services.

MULTIPLIER INDUSTRIES CORP.—464 S. Tenth Ave., Mount Vernon, NY 10550. Phone: 914-699-0990. Walter Ulrich, pres.; Elaine Mallett, office mgr.; Leslie Davis, sales; Harry Ekeland, product mgr. Complete line of safety equipment, safety consulting service & personnel training, nickel-cadmium batteries for portable transceivers, plug-in transient & surge protectors, tools, inverters, ladder racks, decals for vehicles, all canvas products, nickel-cadmium battery packs for all meters, test equipment & two-way portable radios.

MULTI PRODUCTS INTERNATIONAL—218 Little Falls Rd., Box 238, Cedar Grove, NJ 07009. Phone: 201-239-8183. Joseph Longin, pres.; William Hennessy & LeRoy Gray, v.p.s; Howard Longin, treas. Matching transformers, 2, 3, 4 & 8-way splitters, taps, attenuator pads, stainless steel devices, other CATV passives, capacitors, power/audio transformers & inductors.

MULTITENNA CORP. OF AMERICA—Box 67, Valley Stream, NY 11582. Phones: 516-997-7800; 516-997-7050. Leonard H. King, pres.; Richard D. Bogner, tech. dir. Manufacturer of MDS & ITFS transmitting & receiving antennas.

NABU NETWORK—1199 N. Fairfax St., Alexandria, VA 22314. Phone: 703-836-2220. Other office: 1051 Baxter Rd., Ottawa, Ont. K2C 3P2, Canada. Phone: 613-596-6700. John B. Kelly, chief exec. officer; Arthur G. Esch Jr., exec. v.p., international sales; John L. Hughes, v.p., US operations. Personal computers, cable adapters & home computer software.

NATIONAL SCREEN SERVICE CORP.—1600 Broadway, New York, NY 10019. Phone: 212-246-5700.

NATIONAL-STANDARD CO.—601 N. 8th St., Niles, MI 49120. Phone: 616-683-8100. Telex: 29-5187. G. H. Frieling Jr., pres.; M. B. Savitski, v.p.; J. F. Knaggs, sales mgr.; K. J. Stahl, product mgr. Manufacturer of wire products.

SPECIAL REPORTS

For Special Coverage of:

- Cellular Radio • DBS • Videodiscs
- Consumer Electronics • VCRs • And More!

Call 202/872-9200 for more information

THE NATIONAL TELEPHONE SUPPLY CO.—5100 Superior Ave., Cleveland, OH 44103. Phone: 216-361-0221.

NEC AMERICA INC./Broadcast Equipment Div.—130 Martin Lane, Elk Grove Village, IL 60007. Phone 312-640-3792. Telex: 254379. K. Kano, sr. v.p. & gen. mgr.; R. Curwin, dir., sales; J. White, mktg. mgr.; M. Mitsui, dir., engineering. Manufacturer of CCD cameras, digital special effects generators, frame synchronizers, audio synchronizers, 7 GHz & ENG microwave, UHF, VHF, TV & FM transmitters.

N.C.E. of FLORIDA INC.—2025 N.E. 151st St., North Miami Beach, FL 33162. Phone: 305-949-9084. Erwin G. Harwood, pres. Hydrofluid, Hydrofluid Jr. & Hydrofluid cam heads. Sells & services TV dollies, lenses, microphone booms, lighting & motion picture equipment.

NEFF COMMUNICATIONS INC.—9721 Singleton Dr., Bethesda, MD 20877. Phone: 301-530-6080. John L. Neff & Mabel A. Nelson. Broadcast product marketing for industry and government, GSA scheduling & new product listing.

NEUMADE PRODUCTS CORP.—720 White Plains Rd., Box 568, Scarsdale, NY 10583. Phone: 914-725-4900. R. N. Jones, exec. v.p. Manufacturer of film & video tape storage & editing equipment. Racks & cabinets for quad tape boxes & U-Matic cartridges.

RUPERT NEVE INC.—Bershire Industrial Park, Bethel, CT 06801. Phone: 203-744-6230. T. Nordahl, pres.; B. J. Roche, exec. v.p. Audio consoles for TV, radio & film.

NICHOLODEON PRODUCTIONS INC.—30 Greenwich Ave., New York, NY 10011. James Nichols, pres. & chief exec. officer. Distribution & rental of color & monochrome large-screen TV projectors for business network telecasts, box office events, video magnification & sports telecasts.

NORTHERN CATV DISTRIBUTORS INC.—Box 6729, Syracuse, NY 13217. Phones: 315-463-8433; 800-448-1655. Suppliers of pay TV traps, taps, parental control traps, video monitors & receivers, waveform monitors, test equipment.

NORTHEAST ELECTRONICS DIVISION OF NORTHERN TELECOM—Airport Rd., Concord, NH 03301. Phone: 603-224-6511.

NORTHERN CONNECTIONS INC.—200 W. William, Bensenville, IL 60106. Phone: 312-766-2973. Lee Trask. Suppliers of parts for low power TV, MATV & STV.

NORTH SUPPLY CO.—600 Industrial Dr., Industrial Airport, KS 66031. Phone: 913-791-7000. C. Allen Batts, v.p. & gen. mgr. Distribution Centers: Anaheim, CA; Dallas, TX; Dayton, NJ; Denver, CO; Fayetteville, NC; Leesburg, FL; Lenexa, KS; Memphis, TN; Portland, OR; San Francisco, CA; Warsaw, IN. Complete line of CATV installation equipment, earth stations, headend equipment, cable, tools, hardware, etc.

NORTHWEST MATERIALS INC.—320 W. Edgerton St., Bryan, OH 43506. Phone: 419-636-1191. Putnam S. Pierman.

NORTHWEST MONITORING SERVICE—Box 1042, Pendleton, OR 97801. Phone: 503-276-2281. J. H. Platz, owner. Sale or lease of television frequency standard and/or AM & FM carrier, FM stereo pilot and SCA frequency standards.

NORTRONICS CO. INC.—8101 10th Ave. N, Minneapolis, MN 55427. Phones: 612-545-0401; 800-328-5640. John Youngue, pres.; Mervin Kronfeld, v.p.; Ken Lubitz, national sales mgr.; Ed Griffin, construction div. mgr. Manufacturer of replacement audio & digital magnetic heads, audio, video & computer care.

N.O.V.A. CORP.—5801 Uplander Way, Culver City, CA 90230. Phone: 213-641-2046. Billy H. Seidel, pres.; Kim Forrest, sales mgr. Equipment for cleaning videotape.

FRED A. NUDD CORP.—1743 Route 104, Box 475, Ontario, NY 14519. Phone: 315-524-2531. Fred N. Nudd, pres.; Frederick A. Nudd Jr., v.p.; Myrtle L. Nudd, treas.; Richard Callen, secy.; Galer N. Wright, sales mgr. Manufacturer of communication towers—guyed and self-supporting, monopoles, complete tower service.

NURAD INC.—2165 Druid Park Dr., Baltimore, MD 21211. Phone: 301-462-1700. Telex: 710-234-1071. Gordon Neuberth, pres.; Glenn H. Helme, v.p.; David Fairley, dir., mktg.; Stephen Neuberth, sales mgr.; Vincent E. Rocco, dir., microwave TV systems. Manufacturer of microwave ENG systems including receive & transmit antennas, remote controls, transmitters, receivers & airborne systems. Design & turnkey installations.

Manufacturers & Suppliers

OPAMP LABS INC.—1033 N. Losmandy Ave., Los Angeles, CA 90038. Phone: 213-934-3566. B. Losmandy, mgr. Amplifiers, oscillators, power supplies, audio consoles, video distribution amplifiers. Opamp Technical Books subsidiary specializes in audio, TV, film, video & computer engineering books.

OPTICAL COATING LABORATORY INC.—2789 Northpoint Pkwy., Santa Rosa, CA 95407-7397. Phone: 707-545-6440. Lee Bartolomei, v.p., operations; Bob Gelber, gen. mgr., commercial products div.; Bob Carlson, mktg. mgr., commercial products div. Manufacturer of laminated contrast enhancement products for visual displays, dichroics for color TV cameras, heat/light separation mirrors for projection systems, anti-reflection coatings & EMI/RFI shielding coatings for cathode ray tubes.

OPTICAL SCIENCES GROUP INC.—24 Tiburon St., San Rafael, CA 94901. Phone: 415-453-8980. Thomas J. Cox, v.p. & dir., mktg. Manufacturer of compression molded Fresnel projection V lenses, single element, three element.

OSRAM SALES CORP.—Jeanne Dr., Box 7062, Newburgh, NY 12550. Phone: 914-564-6300. Carl Abramson & Paul Caramagna, product mgrs. Broadcast, stage & studio lighting & equipment.

OTARI CORP.—2 Davis Dr., Belmont, CA 94002. Phone: 415-592-8311. John Carey, mktg. mgr.; Michael Pappas, product mgr., duplicators; Michael Bernard, product mgr., disk drives. Professional audio tape recorders, high speed duplicators, video cassette loading equipment, computer disk & tape drives, specialized tape equipment.

OXBERRY (Div. of Richmark Camera Service Inc.)—180 Broad St., Carlstadt, NJ 07072. Phone: 201-935-3000. Telex: 133509. Mark Ackerman, pres.; Stephen Hallet, national sales mgr.; Jim Aneshansley, dir., mktg. Manufacturer of video filmography systems, animation stands & recorders, filmstrip stands, optical printers, 8, 16, 35mm cameras.

PACIFIC TOWER CO.—6100 N.E. Columbia Blvd., Portland, OR 97218. Phone: 503-287-7303. Gilbert Nielsen, pres. Tower sales & erection, coaxial lines, lighting, painting & ground systems.

PACKAGED LIGHTING SYSTEMS INC.—29-41 Grant St., Box 285, Walden, NY 12586. Phone: 914-778-3515. Lillian Hilzen, pres.; Hy Hilzen, v.p.; Lee Daniels, mgr., sales & mktg. Quartz lighting instruments, electronic control equipment, electrified grid system, lamps & related accessories, complete studio lighting telepacks.

PANASONIC INDUSTRIAL CO., Div. of Matsushita Electric Corp. of America, Audio-Video Systems Div.—One Panasonic Way, Secaucus, NJ 07094. Phone: 201-348-7000. Ken Kurahashi, pres.; Herman Schloss, field operations mgr.; John McDonnell, national marketing mgr.; Deryl Rice, marketing communications asst.; John Rhodes, product specialist. Manufactures video equipment.

PANASONIC INDUSTRIAL CO., Div. of Matsushita Electric Corp. of America, New Technology Products Group—One Panasonic Way, Secaucus, NJ 07094. Phone: 201-348-7471. Ken Kurahashi, pres.; Scott Minakami, exec. v.p.; Koichi Sadashige, v.p.; Morris Washington, national sales mgr.; Nick Hudak, mgr., systems development & mktg. Manufactures video broadcast products, pro audio, avionics, CATV, teletext, videotext, DBS, large screen video display board.

PARALLEX CORP.—Box 12339, Winston-Salem, NC 27017. Phone: 919-722-5167. Robert A. Noren, pres. Box 30110, Lansing, MI 48909. Phone: 517-882-6063. Bruce Odell, v.p.

PARAMETRIC INDUSTRIES INC.—43 South Ave., Bldg. # 1, Burlington, MA 08131. Phone: 617-272-3000. Robert T. Fallon, pres.; Louis J. Covino, treas. Microwave diodes & devices.

PARSONS CO.—147 E. Becher St., Milwaukee, WI 53207. Phone: 414-781-8900. Fred W. Kohl, v.p., operations; James Amrhein, controller; Michael Schneider, sales & warranty. Complete line of trenchers, plows & travel mixer.

PAYVIEW LIMITED—G.P.O. Box 3000, Hong Kong. Phones: (3)-391566; 213-385-9133 (U.S. consultant, J. Thompson). George Ho, chmn.; William S. H. Cheung, dir.; K. K. Leung, dir.-finance. Addressable, highly secure baseband decoding systems in modular components.

PECA INC.—592 Winks Lane, Bensalem, PA 19020. Phone: 215-245-1550. Ralph G. Douglass, pres.; Terrence C. Ryan, mgr., technical services; James A. Gracie, technical coordinator. CATV test equipment, headend equipment, non-duplicated headend equipment & related specialty items, cable advertising hardware & software, instrument repair service, system design, make ready engineering, splicing, sweeping & balancing, FCC proof of performance.

PENN STATE CABLE COMMUNICATIONS—82 Pawnee Rd., New Britain, PA 18901. Phone: 215-345-7557. Amplifier repair, headend design & realignment, buys & sells second-hand equipment, installations, splicing, trap installation, etc. Also FCC & PUC proof of performance testing, system evaluations, co-channel studies.

JAMES H. PENO INSTALLATION BROKERAGE INC.—Box 336, Coalport, PA 16627. Phone: 814-672-5393. Richard L. Ginter, pres. Customer service installation, customer & record verification; multiple-dwelling wiring (including engineering, surveying, mapping & installing).

PFB CONCEPTS—Box 2222, Des Plaines, IL 60018. Phone: 312-640-1853. Paul Bergetz, pres. Manufacturer of rack mounting hardware & enclosure systems for audio/video production; on site system design.

PHASECOM CORP.—6365 Arizona Circle, Los Angeles, CA 90045. Phone: 213-641-3501. Bert Rosenblum, pres.; Arie Zimmerman, v.p. Complete headend equipment, modulators, demodulators, heterodyne processors, automatic video cassette player changer for pay TV or local origination with built in PTS & character generator, complete line of data modems, frequency agile standby modulator, low-cost/high-performance modulator.

PHILIPS TELEVISION SYSTEMS INC. (a North American Philips Co.)—900 Corporate Dr., Mahwah, NJ 07430. Phone: 201-529-1550. TWX: 37-62558. James L. Wilson, v.p. & gen. mgr.; Warren L. Anderson, dir., mktg.; Alan Keil, product mgr., broadcast products; Nicholas J. LaBate, product mgr., TV systems; Robert N. Blair, mgr., transmitter systems; John A. Giove, customer service mgr. **Regional Offices: Northeast**—Mahwah, NJ. Phone: 201-529-1550. **Atlantic**—Davidsonville, MD. Phone 301-956-3065. **South Central**—Lewisville, TX. Phone: 817-455-2214. **Midwest**—Prior Lake, MN. Phone: 612-447-6036. **West**—Hollywood, CA. Phone: 818-766-8184. Broadcast studio, field & ENG color TV cameras, mobile & studio systems, UHF & VHF TV transmitters, color monitors, digital noise reducers, broadcast compact disc system.

PHOTO-SONICS INC.—820 S. Mariposa St., Burbank, CA 91506. Phone: 213-849-6521. Telex: 67-3205. John Kiel, pres.; Gene Johnson, v.p., operations; Roy Edwards, v.p., engineering; Edward Furer, v.p.

PICO PRODUCTS INC.—103 Commerce Blvd., Liverpool, NY 13088. Phone: 315-451-7700. Bud Hitchcock, chmn.; George Knapp, pres.; William Pearson, dir., sales. System encoders, outdoor & indoor decoders, notch filter traps, tier traps & specially tuned traps for CATV applications, security sleeves including strand mount & multiple filter enclosure for pedestal application, addressable control system for CATV systems, satellite reception equipment, hardware & electronics for CATV, MATV, SMATV & MDS.

PICO SATELLITE INC.—415 Gator Dr., Lantana, FL 33462. Phones: 305-588-7356; 800-321-6351. George Knapp, pres.; Harold Thrippleton, v.p.; Bill Hanscomb, mgr., sales; David Crawford, dir., mktg. Manufacturers of CATV, MATV, SMATV components & turnkey systems.

PICO-SAVAC INC.—7165 30th Ave. N, St. Petersburg, FL 33710. Phone: 813-344-1634. Harold Thrippleton; Gil Hodges. Manufacturers of 3-m dish designed for 2 degree spacing.

PIONEER COMMUNICATIONS OF AMERICA INC.—2200 Dividend Dr., Columbus, OH 43228. Phones: 614-876-0771; 800-421-6540. K. Robert Matsumoto, pres.; Jim Watanabe, v.p., administration & operations; Jim Grey, gen. mgr., service center; Larry C. Brown, gen. mgr., engineering; Tom Calabro, gen. mgr., sales; John D. Lanpher, gen. mgr., new business development; Linda L. Arnold, gen. mgr., mktg.; Ted Miura, treas. **Sales Representatives:** Northeast—Rachelle Rosser. Phone: 609-547-8551. Midwest—Edward Kopakowski. Phone: 312-593-2960. Central—Robert Adler. Phone: 614-876-0771. Southeast—Alice Soltysiak. Phone: 404-393-8772. Corporate—Larry Shredl. Phone: 614-876-0771. One & two way addressable terminals & systems, rotary & IR remote standard converters, block converters, premium audio converters & security systems.

P. I. TOOL SUPPLY—17317 Germantown Rd., Germantown, MD 20874. Phone: 301-428-3434. Ed Goldstein, Bobbie Goldstein. Specialty hand tools & supplies for underground construction, narrow-cut trenching shovels for trencher/vibrator plow users, two-way hand held radios, hacksaws with 1" bandsaw blades, station & drop-wire reel carrier, barricade tape, marking paint, reel swinger.

PIPE-PIPER (Sod Master), Turfco Mfg. Inc.—3456 Washington Ave. N., Minneapolis, MN 55412. Phone: 612-588-0742. Piper, trenchless trencher, vibratory plow.

T. R. PITTS CO.—501 W. Fifth St., Winona, MN 55987. Phones: 507-452-2629; 800-533-8092; 800-642-2384 (MN). Thomas R. Pitts, pres.; V. Scott & Shelia Pitts, sales & mktg. **Regional offices:** Iron Mountain, MI. Marion Gammie, Tom Pearman. Phones: 906-774-4242; 800-772-9431. Miami, FL. Larry Fulson. Phone: 305-252-1581. Headend modulators, receivers, processors, antennas, preamps, satellite dishes, headend equipment, line hardware, amps, extenders, cable, connectors, drop materials, fiberglass, plastic & metal pedestals, foam for pedestal bases & conduit, pedestal flags, marker flags, marking paint & tape, winches & hoists, coupon books & payment systems, theft of service labels, rust & corrosion vapor capsules, stereo synthesizers & processors, lynx cable ties & clips, security systems, automatic advertising insertion equipment, studio equipment, video tape taps, character generators, stereo processors, standby power tools, traps, converters, towers, lights, apartment boxes, high & mid-split amps. Video post production facilities. Advertising sales, turnkey/consulting, system audits, equipment consulting.

PLASTOID CORP. (div. of Plastoid Cable of America)—708 Third Ave., New York, NY 10017. Phone: 212-697-0710. J. Traeger, pres.; Howard Batt, dir., CATV div. Aluminum sheath coaxial cable, jacketed & messengered, drop cables, foam & solid dielectric, with or without messenger.

PLYMOUTH RUBBER CO. INC.—104 Revere St., Canton, MA 02021. Phone: 617-828-0220. Telex: 92-4431. D. M. Hamilburg, pres.; M. J. Hamilburg, v.p.; F. X. McCormack, field mgr., CATV; R. A. Ward, mktg. mgr. Insulating & jacketing tapes.

POLELINE CORP. (subsidiary of RMS Electronics Inc.)—Eastern operations: 20 Antin Place, Bronx, NY 10462. Phones: 212-829-1070 (collect, NY state); 800-221-8857. Telex: 224652. Donald Edelman, pres.; Kerwin F. McMahon, sr. v.p.; Matthew J. Lysek Sr., regional sales mgr.; Lee R. Heller, mktg. coordinator; Ben Cope, Walter Cavanaugh, Tony Gilly, David Green & Ted Walker, account execs. **Western operations:** 2901 W. Garry Ave., Santa Ana, CA 92704. Phones: 714-662-1041; 800-247-8435 (CA only); 800-624-2511. Michael Solomon, regional sales mgr.; Jeff Frey, account exec. Construction hardware, prewire apartment house boxes & security enclosures, combination coring & stripping tools, heat shrink tubing, installation materials, security equipment, aerial hardware, underground construction equipment, ladders, tools, test & measuring equipment, cable & accessories.

H. K. PORTER INC.—74 Foley St., Somerville, MA 02143. Phone: 617-776-8200. General purpose & plant maintenance cutters, reinforcing rod, mesh & hard metal cutters, power & communications cable cutters non-ferrous, cable cutters ferrous, guy strand cutters, wire rope cutters, steel strapping cutters, chain cutters, tire chain repair tools, lightweight fiberglass handled cutters, professional pruning tools, special purpose tools, power tool workheads, hydraulic power sources, power tool hoses & accessories.

PORTA-PATTERN INC.—Box 38945, 750 N. Highland Ave., Los Angeles, CA 90038. Phone: 213-461-3561. Ed Ries, E. H. Taylor Jr., Anne Summers. Test charts, test chart systems, slides, films, transparencies, spherical transparency illuminators, specialized test media.

PORTAC INC.—108 Aero Camino, Goleta, CA 93117-3170. Phones: 805-967-2170; 805-968-2120. B. E. Hooper, pres.; T. L. O'Dell, chief engineer. General purpose keyboard character generator.

POTOMAC INSTRUMENTS INC.—932 Philadelphia Ave., Silver Spring, MD 20910. Phone: 301-589-2662. Robert H. Ellenberger, pres.; Clifford C. Hall, chief engineer; D. G. Harry, dir., mktg. Phase monitors, AM, FM & TV field intensity meters, recalibration services, audio generators & analyzers, remote control, video & RF patch panels & plugs.

POWER CONVERSION PRODUCTS INC.—42 East St., Box 380, Crystal Lake, IL 60014. Phone: 815-459-9100. Telex: 910-634-3356. Edward S. Weil, pres.; Chris F. Seyer, exec. v.p. Battery chargers, power supplies, constant power systems, DC to AC converters, ringing generators.

POWER-OPTICS INC. (subsidiary of Evershed Power-Optics Ltd.)—341 Main St., Collegeville, PA (19426). Phone: 215-539-5300. R. M. Wardrop, pres.; M. F. Ellis, v.p. E. J. Sutter, U. S. representative, Box 2227, Vienna, VA 22180. Phone: 703-281-4266. Remote control pan & tilt heads for industrial, educational, medical & CATV applications, motorized & servo lens drive units, camera pedestals, CCTV, remote control microwave positioning devices & equipment.

PRECISE POWER CORP.—8400 9th Ave. NW, Bradenton, FL 33506. Phone: 813-792-5900. Wilson F. Wetzler, pres. Non-interruptive power systems, frequency converters.

PREFORMED LINE PRODUCTS CO.—660 Beta Dr., Mayfield Village, OH 44143. Phone: 216-461-5200. Telex: 98-0407. Mailing address: Box 91129, Cleveland, OH 44101. Jon R. Ruhlman, pres.; Max A. Lekson, v.p.; Robert D. Skilton, product mgr.; Richard L. Pardee, mktg. systems mgr. **Branches:** Albemarle, NC 28001—Box 818. Phone: 404-938-6820. Rogers, AR 72756—2740 S. First St. Phone: 501-636-7600. **Field sales mgrs.:** Northwest area—Richard J. Hodona, 7075 S. Depew St., Littleton, CO 80123. Phone: 303-979-1079. Southwest area—Arnold J. Winter, 588 Calle Delas Ovejas, Agoura, CA 91301. Phone: 213-706-0533. Gerald W. Winter, 950 Eaglesnest Place, Newbury Park, CA 91320. Phone: 805-499-1641. Central area—Clifford A. Decker, 9727 Nina St., Omaha, NE 68124. Phone: 402-391-6570. Northern Midwest & Eastern areas—Jon Barnes & Joe Krafcik, 660 Beta Dr., Mayfield Village, OH 44143. Phone: 216-461-5200. Southern Midwest area—E. J. Snyder, Rte. 5, Box 162, Carthage, MO 64836. Phone: 417-358-3037. Southeast area—John C. Ball, 5097 Shelterwood Circle, Pinson, AL 35126. Phone: 205-681-6858. Deadends, splices & false deadends for service drops for coaxial cables, plastic guy guards, tree guards, lashing rods, guy-wire dispensers, plastic spacers, vibration dampers & lashwrap connectors for terminating lashing wire.

PRIESTER SUPPLY CO. INC.—Box 5507, 701 107th St., Arlington, TX 76011. Phone: 817-261-1111. Steve Vincent & Jim Tarpley. Trunk & distribution amplifiers & passives, headend equipment, taps, converters, test equipment, CATV pole line hardware & construction supplies, strand, lashing wire, coaxial cable, connectors, pedestals, underground housings, towers, drop hardware.

PRO-COM ELECTRONICS INC.—182 N. Hamilton St., Poughkeepsie, NY 12601. Phone: 914-471-3750. Electronic hardware for pay cable.

PROCAM INC.—905 N. Cole Ave., Hollywood, CA 90038. Phone: 213-464-2125. Regis Laderriere, pres. 16mm & 35mm motion picture professional cameras, fluid heads & tripods, camera instrumentations.

PROJECTION OPTICS CO. INC.—8 Fernwood Rd., Florham Park, NJ 07932. Phone: 201-822-1000. Stuart Held, v.p. Projectors for transmission & effects, lenses for projectors & large screen TV.

PROPED INC.—Box 154, Sicklerville, NJ 08081. Phone: 609-728-2940. Michael Palermo, pres.; James Mason, v.p.; Robyn Hausmann, sales.



TELEVISION TECHNOLOGY CORPORATION
Low Power TV Transmitters, Translators, TV & FM
 2360 Industrial Lane
 Broomfield, CO 80020
 (303) 465-4141
 TWX: 910-938-0396 TTC ARDA

Manufacturers of apartment boxes & pedestals for indoor & outdoor use, with replaceable parts, stock items & special orders.

PROTECH AUDIO CORP.—Flowerfield Bldg. #1, St. James, NY 11780. Phone: 516-584-5855. William Murphy, pres.; J. Giambone, v.p. Audio consoles & studio electronic components, studio input lines including amplifiers, equalizers, compressors, control devices, mixers, limiters, switchers, VCAs, preamplifiers & distribution amplifiers, audio distribution amplifiers.

PROTECTO WRAP CO.—2255 S. Delaware St., Denver, CO 80223. Phone: 303-777-3001. John Robinson, mktg. mgr. Corrosion-resistant coatings & waterproofing membranes.

PYRAMID INDUSTRIES Box 23169, Phoenix, AZ 85063. Phone: 602-269-6431. Paul Rhodes, v.p. CATV coaxial connectors, fittings & accessories, metal CATV closures.

PYE TVT LTD. (The Broadcast Co. of Philips)—Box 41, Coldhams Lane, Cambridge, CB1 3JU, England. Phone: 245115. Telex: 81103. S. J. Robinson, managing dir.; P. J. Lance, mktg. dir.; T. McGann, gen. sales mgr. Complete systems for studio installations including cameras, telecine, mobile equipment, audio & video production switching & video tape equipment, monochrome & CTV equipment, UHF, VHF & FM transmitters.

Q-BIT CORP.—311 Pacific Ave., Palm Bay, FL 32905. Phone: 305-727-1838. Howard B. Hillman, pres.; Gary Callaway, v.p. & gen. mgr.; Hansel Mead, v.p., engineering; Mary Rogers, sales mgr. Amplifiers, equalizers, filters & processors.

Q. E. MANUFACTURING CO.—315 Cherry St., New Berlin, PA 17855. Phone: 717-966-1017. Glenn G. Miller, pres.; Robert W. Miller, v.p.; Dale L. Miller, secy.-treas. Manufacturer of aerial line construction tools.

QSI SYSTEMS INC.—12 Linscott Rd., Woburn, MA 01801. Phone: 617-938-1403. Alfred J. Smilgis, pres.; Richard L. Smilgis, gen. mgr.; Richard T. Sanford, dir., sales & mktg. Manufactures source identifiers, color bar generators, TV-RF demodulators, video DAs & blackburst generators.

Q-TV/TELESYNC (a div. of Q-CO Industries Inc.)—33 W. 60th St., New York, NY 10023. Phone: 212-765-4200. George Andros, v.p.; John Mafie. Manufacturer of console & conveyor transport videoprompter systems; computer prompter & mini-prompter systems for on location events.

QUALITY RF SERVICES INC.—825 Park Way, Suite 3, Jupiter, FL 33458. Phones: 800-327-9767; 800-433-0107 (FL); 305-747-4998. Fred Rogers, pres.; Sylvia Rathbone, mgr., customer service. CATV replacement components for all makes of amplifiers, including hybrids, transistors, diodes, capacitors, etc. CATV equipment repair, CATV amplifier upgrade on all makes of modules.

QUALITY VIDEO SUPPLY CORP.—16 Livingston St., Saugerties, NY 12477. Phone: 914-246-3455; 800-431-6000. Telex: 14-4594. Varghese Resu, pres.; Steve Kovacs, v.p.; Scott Foster, mgr., sales & mktg. Full line manufacturer of video accessories, video RF switchers, cables, lighting, adapters, tripods, tape erasers, cassette holders, battery products, video tape, test equipment, furniture, racks, printed goods, sound effects records, modular studio equipment.

QUANTA CORP.—2440 S. Progress Dr., Salt Lake City, UT 84119. Phone: 801-974-0992. Ray M. Unrath, pres.; L. F. Zaller, v.p.; Vicki S. Pearson, public relations mgr. Manufacturers of microcomputer-based alphanumeric television display systems for broadcast, cable & industrial uses.

QUICK-SET INC.—3650 Woodhead Dr., Northbrook, IL 60062. Phone: 312-498-0700. Telex: 72-4362. Paul Mooney, pres.; Mark Stolman, v.p., sales & mktg. Tripods, heads, pedestals, dollies for TV & other instrumentation purposes. Camera housings, pan/tilt units, remote control switching gear, auto pan units, digital controls & mounting brackets.

QUOTRON SYSTEMS INC.—5454 Beethoven St., Los Angeles, CA 90066. Phone: 213-827-4600. M. E. Mohr, pres.; G. Levine, v.p., mktg. Video compatible character generators for CATV, input keyboards & other data terminals; instantaneous financial information.

RAMKO RESEARCH INC.—11355A Folsom Blvd., Rancho Cordova, CA 95670. Phone: 916-635-3600. R. G. Kohfeld, pres.; L. Dont, v.p.; J. Lucy, sales mgr. Complete line of professional audio products.

RANK CINTEC INC.—20 Bushes Lane, Elmwood Park, NJ 07407. Phones: 201-791-7000; 212-564-6910. Bruce Oyen, sales mgr. Regional office: 11020 Ventura Blvd., Studio City, CA 91604. Phone: 213-761-5781. Neil Kempt, mgr.

Manufacturers & Suppliers

RANK PRECISION INDUSTRIES INC.—411 E. Jarvis Ave., Des Plaines, IL 60018. Phone: 312-297-7720. J. M. Campbell, pres.; N. Kempt, product mgr.; D. Fenton, sales mgr., east coast; F. Bundesmann, sales mgr., central region; K. Sadhvani, sales mgr., motion picture optics. Manufacturer & distributor of Flying Spot Telecine, automatic color corrector & ferrit sep mag sound follower for post production, solid state CCD telecine for broadcasters, 35mm, 16mm & Super 16mm, 5:1 & 10:1 zoom lenses for motion cameras.

RATELCO INC.—1260 Mercer St., Seattle, WA 98109. Phone: 206-624-7770. Dennis Terpstra, mktg. mgr. Mobile intercoms, automatic communication (filtered) battery chargers, uninterruptible power systems, inverters, DC converters, power boards & distribution systems.

RAVEN SCREEN CORP.—124 E. 124th St., New York, NY 10035. Phone: 212-534-8408. Fred Rose, mgr. Front & rear projection screens, all types.

RAYCHEM CORP.—300 Constitution Dr., Menlo Park, CA 94025. Phone: 415-361-3333. Paul M. Cook; Robert M. Halprin, pres.; Jack Webb & Phil Gahr, div. mgrs.; Lynn Chapman, CATV sales mgr., telecommunications div. Heat-shrinkable products for sealing cable connections in underground & aerial CATV plant.

RAYTHEON DATA SYSTEMS CO.—159 Morse St., Norwood, MA 02062. Phone: 617-762-6700. J. Peter Eadie, national sales mgr. **Field Sales Offices:** Bothell, WA 98011—Robert Fredrickson, 2519 144th St. SE. Phone: 206-355-5323. Capron, IL 61012—Wes Minear, 1124 Cemetery Rd. Phone: 815-544-2828. Alpharetta, GA 30201—Larry Garrardt, 3190 Holcomb Bridge Rd. Phone: 404-992-6023. Savannah, GA 31410—Raymond Shaw, 918 Boxwood Dr. Phone: 912-897-6656.

RCA, BROADCAST SYSTEMS DIVISION—Box 900, Gibbsboro, NJ 08026. Phone: 609-435-2800. Telex: 831-710. **Division Vice Presidents:** Joseph C. Volpe, v.p. & gen. mgr.; Dennis J. Woynow, v.p. & mktg. **Directors:** James A. Gimbel, domestic mktg.; Keith G. Johnson, international mktg. C. H. Musson, video systems product management; D. G. Mager, transmission systems product management. **Regional Mgrs.:** **Northern**—T. E. Newman. Phone: 609-435-2800. **Southern**—B. J. Culbertson. Phone: 214-931-1683. **Central**—J. L. Ayers. Phone: 317-267-6395. **Western**—R. E. Abbenante. Phone: 213-468-4081. **Sales Offices:** **Atlanta, GA 30341**—3395 Northeast Expressway. Phone: 404-452-2340. P. Higginbotham, L. Kesten, J. Kelly. **Dallas, TX 75248**—17000 Dallas Pkwy., Suite 102. Phone: 214-931-1683. B. Laughlin, R. Phillips. **Chicago Area**—Grafton, WI 53024—612 Port Washington Rd. Phones: 414-377-8430; 317-267-6395. R. Yokes. **Indianapolis, IN 46260**—Suite 102, 9240 N. Meridian St. Phone: 317-267-6395. J. Kosiba. **Pittsburgh Area**—McMurray, PA 15317. Phone: 412-941-5570. C. Koriwchak. **Minneapolis, MN 55416**—4601 Excelsior Blvd., Suite 323. Phone: 612-920-6395. D. G. Schulte. **New England**—Warwick, RI 02839—18 Hope Ave. Phone: 401-738-7722. P. B. Taylor. **New York/Middle Atlantic Area**—Lyndhurst, NJ 07071—1099 Wall St. W. Phones: 201-460-5580/5690/5586; 212-930-4651/4654/4656. R. F. Varda, D. Mewhinney. **Seattle, WA 98109**—1818 Westlake Ave. N., Suite 222. Phone: 206-285-2375. M. Ellison. **Southern California Area**—Studio City, CA 91604—4040 Vineland Ave., Suite 204. Phones: 213-468-4081/4083/4085. J. Castaneda & C. Carrell. **Washington, DC Area**—Arlington, VA 22209—1901 N. Moore St. Phone: 703-558-4233. N. Luddy, consultant relations; C. Parkhill. **International Sales Offices:** **Mexico**—RCA S.A. de C.V., Av. Cuithahuac No. 2519, Apartado Postal 17-570, Mexico 16, D.F. Phone: 905-5-27-60-20, ext. 104/102. Telex: 177-3867 RCA VME. N. Rodriguez. **Argentina**—RCA International Ltd., Casilla de Correo, 4400, Buenos Aires, Argentina 1430. Phone: 541-1-541-4171 or 541-4222. Telex: 12-1239AR. H. T. Magno, A. Villanustre. **Brazil**—RCA Electronica Ltda., Rua Santa Clara, 50/C.01, 22041-Copacabana, Rio de Janeiro, RJ, Brazil. Phone: 55-21-255-7225, ext. 16 & 17. Telex: 2130965. L. Scheiner. **Europe, Africa & Middle East**—RCA International Ltd., Lincoln Way, Windmill Rd., Sunbury-on-Thames, Middlesex, England TW16 7HW. Phone: Sunbury-on-Thames 8-5511. Telex: 24246. K. B. Gee, dir. **West Germany**—RCA GmbH, Justus-von-Liebig-Ring 10, 2085 Quickborn. Phone: 4106-613-160. Telex: 211582. S. Koenig. Manufacturer & distributor of color cameras, color film systems, video tape recorders, audio systems, TV transmitters, antennas & accessories, control consoles, outside broadcast units & miscellaneous studio & terminal ancillary equipment, TV tape recorders, microwave relay equipment, color studio & film cameras, audio & video switching & amplifying equipment, AM, FM & TV studio equipment, TV film projection equipment, custom audio & video equipment. VHF & UHF TV antennas, FM antennas, AM, FM & TV towers, transmission line & accessories, AM phasing equipment, antenna test equipment.

RECORTAC INC.—475 Ellis St., Mountain View, CA 94043. Phone: 415-962-0220. TWX: 910-379-5022. Dr. Lester H. Lee, pres.; Eldon A. Corl, v.p. Highband videocassette recorders, video tape evaluators, video tape conditioners for cleaning, testing & winding video tapes, quad VTR enhancements, R-MOD reel servo modification kit, electronic video tape timer, video cassette evaluators, video tape addressor for high speed time code writing, high band recorder & editor.

REGENCY CABLE PRODUCTS INC.—4 Adler Dr., East Syracuse, NY. 13057. Phone: 315-437-4405. Telex: 757-784. Peter D. Warburton, pres.; Martin Zeleng, sr. v.p.; Mathew Hart, sales mgr. Manufacturer of addressable converters with wireless remote headend scramblers, addressable control computers & billing interfaces.

RELIABLE ELECTRIC/UTILITY PRODUCTS—11333 Addison St., Franklin Park, IL 60131. Phone: 312-455-8010. William S. Sedlacek, v.p.-gen. mgr.;

John A. Muntean, dir., sales & mktg.; Rick Siemens, national CATV sales mgr. (Phone: 303-693-1147). Manufacturer of CATV pedestals, apartment closures, aerial hardware & other equipment.

RESEDL ENGINEERING CORP.—300 E. Live Oak, Arcadia, CA 91006. Phone: 213-445-5955. Manufacturer of telecasting equipment.

REUTERS LTD.—1212 Ave. of the Americas, New York, NY 10036. Phone: 212-730-5622. Michael Rahimi, asst. mgr., cable services. Two channels of alphanumeric news; one channel of general news, 7 days per week, 24 hours per day; two channels of financial news; NYSE ticker Mon.-Fri., 9:00 am-8:00 pm Eastern Standard Time, sporting news Mon.-Fri., 8:00 pm-9:00 am & all weekend.

REYNOLDS LETERON CO.—3305 Kashiwa St., Torrance, CA 90505. Phone: 213-534-1630. J. Becher Anderson, pres. Leteron TV titler.

RF SYSTEMS—See General Instrument Corp.

RHG ELECTRONICS LABORATORY INC.—161 E. Industry Court, Deer Park, NY 11729. Phone: 516-242-1100. Ronald B. Hirsch, pres.; Arnold Rubin, v.p. & dir., engineering; Sidney Wolin, sales mgr. Solid state TV microwave relay links for color & monochrome TV systems, rack mounted STL, remote TV pickup, intercity relay systems.

RICHARDSON ELECTRONICS LTD.—3030 N. River Rd., Franklin Park, IL 60131. Phone: 800-323-1770. Dennis R. Gandy, v.p. Electron & microwave tubes, semiconductors.

RIPLEY CO. INC.—46 Nooks Hill Rd., Cromwell, CT 06416. Phone: 203-635-2200. TWX: 710-428-9567 Ripley Co. Crell H. I. Thayer, pres.; J. J. Matthews, v.p.; S. DiStefano, treas.; Robert S. Clark, sales & marketing mgr. Manufacturer of coaxial cable preparation tools.

RIVERS ASSOCIATES INC.—47 Berry St. Ext., Fitchburg, MA 01420. Phone: 617-342-8965. Norman L. Rivers, pres. EBS encoders & decoders, AM monitor receiver, custom audio & control equipment, tone-control encoders & decoders, audio silence alarm, voice-actuated intercom system.

RMS ELECTRONICS INC./CATV DIVISION—50 Antin Place, Bronx, NY 10462. Phones: 212-892-1000 (collect, NY state); 800-223-8312. Telex: 22-652. **Western Operations**—2901 W. Garry Ave., Santa Ana, CA 92704. Phones: 714-622-1041; 800-247-8435 (CA); 800-624-2511. Donald Edelman, pres.; Kerwin F. McMahon, sr. v.p.; Ray Perez, v.p., sales; Lee R. Heller, mktg. coordinator; George Kaye, Harold Trischman, John Vitale, John White, Trevor Ritchie, Bill Tielert, Mike Conrad & Jim Carlino, account execs.; Klaus Stroede, dir. of engineering. Manufacturer & distributor of standby, inverter & AC regulated power supplies, 300 MHz & 450 MHz power passing line splitters, directional couplers & multi-taps, matching transformers, non-power passing splitters & directional couplers, attenuators, connectors, hardware & tools.

RMT ENGINEERING INC. #1 & #2—#1, 625 E. Taylor Ave., Sunnysvale, CA 94086. Phone: 408-733-4830. Richard McLean, pres.; Patricia McLean, v.p. #2, 1129 Koster St., Eureka, CA 95501. Phone: 707-444-9437. Michael Gay, mgr. Mod kits broadband engineering, used equipment, repairs trunk, headend, meters.

ROCKWELL INTERNATIONAL CORP., Collins Transmission Systems Div.—1200 N. Alma Rd., Richardson, TX 75081. Phone: 214-996-5000. S. D. Spence, v.p. & gen. mgr., Collins Transmission Systems Div.; C. I. McDonald, dir., mktg., microwave. Total systems capability, including system design, equipment engineering & manufacturing for terrestrial microwave systems.

RODELCO ELECTRONICS CORP.—356A Comac Rd., Deer Park, NY 11729. Phone: 516-643-5110. Joseph M. Rodgers, pres. & gen. mgr.; Andrew Daniher, sales mgr. Manufacturer of type accepted VHF transistorized translators, TV transmitters, multiple output amplifiers, RF communications.

ROHDE & SCHWARZ SALES CO. INC.—13 Nevada Dr., Lake Success, NY 11042. Phone: 516-488-7300. Telex: 960072. J. P. Schindler, pres.; Joel Hymowitz, sales mgr. Distributor of TV test & measurement equipment.

ROHN—6718 W. Plank Rd., Peoria, IL 61656. Phone: 309-697-4400. Telex: 910-652-0646. FAX: 309-697-5612. Donald D. Rohn, pres.; R. A. Kleine, v.p.; Jim Connolly, mgr., microwave div.; Mike Fleissner, export mgr. Manufacturer, designer, fabricator & erector of towers, tower obstruction lighting equipment & cable broadcast tower accessories & cable equipment shelters, microwave reflectors, cellular towers & equipment buildings for communications & microwave.

ROSS VIDEO LTD.—Box 220, 9 Plaza Dr., Iroquois, Ont. K0E 1K0, Canada. Phone: 613-652-4889. Telex: 05-811579. John Ross, pres.; Mike Noakes, gen. mgr.; Jim Millard, mktg. coordinator; Ole Skrydstrup, chief engineer. Manufacturer of video production switchers.

R & R ROAD RUNNER CAMERA CAR—22781 Heslip, Novi, MI 48050. Phones: 313-349-2543; 313-383-6418. Mary James & Douglas Smith, owners. Rental of crane cars, grip & lighting equipment, battery packs.

RTI Video Products Co. (Research Technology International)—4700 Chase Ave., Lincolnwood, IL 60646. Phone: 312-677-3000. Telex: 28-9414. Ray L. Short Jr., pres.; Steve Little, gen. mgr.; Tom Boyle, v.p., media products; Tom Tisch, v.p., Lipsner-Smith div. Video tape evaluators & cleaners for U-matic, VHS or Beta, including erase capability & hard-copy

COMMUNICATIONS DAILY

If it deals with electronic communications, we've got it covered!

Call 202-872-9200 for more information

tape condition printout, program & news film editing equipment, liquid film cleaning/conditioning equipment, automatic defect & cue tab inspection equipment, film & video tape storage racks & cabinets, film splicers, viewers, editing supplies, ultrasonic film cleaning equipment.

RTS SYSTEMS INC.—1100 W. Chestnut St., Burbank, CA 91506. Phone: 818-843-7022. TWX: 910-498-4987 CMPVIDEO BUBK. Vicki Bertrand, pres.; Douglas E. Leighton, v.p., mktg.; Juergen Wahl, sales mgr.; Dave Richardson, sales engineer; Stan Hubler, chief engineer. Manufacturer of professional audio & inter-communications equipment.

RUSSCO ELECTRONICS MANUFACTURING INC.—5690 E. Shields Ave., Fresno, CA 93727. Phone: 209-291-5591. Russell C. Friend, pres. & gen. mgr.; Gary Kearney, v.p.; Barbara Gaudin, asst. mgr., sales. Manufacturer of broadcast audio equipment, turntables, tone arms, phono preamps, mike preamps, audio distribution amps, audio power amps, small consoles & telephone interface equipment.

RYCOM INSTRUMENTS—9351 E. 59th St., Raytown, MO 64133. Phone: 816-353-2100. TWX: 910-771-2182. E. Edward Reitz, pres. Cable locators, cable fault locators & frequency selective level meters (20 Hz to 3.5 MHz).

SADELCO INC.—75 W. Forest Ave., Englewood, NJ 07631. Phone: 201-569-3323. H. L. Sadel, pres.; T. W. Sadel, national sales mgr. Manufacturer of signal level meters, spectrum calibrators & bridges.

S.A.L. CABLE COMMUNICATIONS INC.—County Line Industrial Center, 5 Hub Dr., Melville, NY 11747. Phone: 516-694-7110. Alan G. Scheinman, chmn. & chief exec. officer; Marvin Eisner, pres.; Matthew Hart, v.p., sales; Marty Chipkin, v.p., operations; Jon Schwartz, regional mgr. **Regional offices:** Southeastern office & warehouse: 2500 Park Central Blvd., Decatur, GA 30035. Phone: 404-981-0050. Jeff Gardener, mgr. Midwestern office & warehouse: 5621 Dividend Dr., Indianapolis, IN 46241. Phone: 317-244-2477. Western office & warehouse: 1161 Sandhill Ave., Unit A, Carson, CA 90746. Phone: 213-635-4855. Dennis Hibdon, mgr. Distributor of hardware, tools, passive devices, wire & cable, grounding materials, underground equipment, pay-TV traps, security devices, test equipment, pedestals, electronics.

SALESCASTER DISPLAYS CORP.—1010 E. Elizabeth Ave., Box 502, Linden, NJ 07036-0502. Phone: 201-925-3450. Warren Heide, pres.; Dennis Tort, sales & mktg. mgr. Manufacturer of equipment producing superimposed moving messages.

SATCOM INC.—1756 Junction Ave., San Jose, CA 95112. Phone: 408-286-6000. TVROs.

SATELLITE SIGNALS INC.—Box 193, Horsham, PA 19044. Phones: 800-523-5947; 800-492-2512 (PA). B. J. Toner, pres. Provides professional temporary downlinking for satellite transmitted events with complete redundancy for backup capability, surveys & interference tests for earth station site selection, long & short term rental of earth stations. Equipment includes: 5 meter & 3.66 meter dishes, Ch-10 conical horn.

SAUPPE MEDIA INC.—1625 Pegfair Dr., Pasadena, CA 91103. Phone: 818-792-9840. Norman A. Sauppe, pres.; Carl Baldwin, v.p. Manufacturer of slide projectors, sequential & random access, for multiplexing or direct projection film chains, fully-programmable, multi-speed dissolve slide projection system.

SAWYER INDUSTRIES INC.—569 Peck Rd., Arcadia, CA 91006. Phone: 213-442-5981. Ben Dody, pres.; Garth Orgill, v.p., mktg. integrated power supplies, standby power supplies & underground units, accessories.

SCALA ELECTRONIC CORP.—Box 4580, Medford, OR 97501. Phone: 503-779-6500. Telex: 151681. Ellis Feinstein, v.p. & gen. mgr.; Dan Fowler, sales mgr. Manufactures & designs precision ruggedized antennas & arrays, stacking harnesses & baluns.

SCHAFFER WORLD COMMUNICATIONS—(formerly Sparta div. of Cetec Corp.), 1110 Mark Ave., Carpinteria, CA 93013. Phone: 805-684-7686. Robert Dix, pres.; Gerry Clements, v.p. Automation systems, audiofile, consoles.

SCHUESSLER CASE CO. INC.—Box 39066, Chicago, IL 60639. Phone: 312-227-0027. L. L. Krefl, pres. Shipping cases for motion picture & TV industries, special cases made to order.

SCIENTIFIC-ATLANTA INC.—One Technology Pkwy., Atlanta, GA 30348. Phone: 404-441-4000. Sidney Topol, chmn. & chief exec. officer; Jay Levergood, pres.; Jim Hart, group exec., Broadband Communications. **Field Sales Offices:** Southeast—4025 Pleasantdale Rd., Atlanta, GA 30340. Phone: 404-449-2530. Hank Carson, Paul Beavin, Garry Schaefer, Carol DeProspero & Paul Kosac. 4356 Communications Dr., Norcross, GA 30093. Phone: 404-925-5563. Anita Gunderson & Errol Gold. Northeast—149 Middlesex Turnpike, Burlington, MA 01803. Phone: 617-272-1256. John Sweeney. 5100-J Philadelphia Way, Lanham, MD 20706. Phone: 301-577-4830. John Buckett. 2100 Rte. 208, Fair Lawn, NJ 07410. Phone: 201-794-3100. Doug Light, John King & Don Cole. Northwest—103 Inverness Dr. E, Englewood, CO 80122. Phone: 303-790-0585. Bob Bird & John Cheval. Suite 304, 3375 Scott Blvd., Santa Clara, CA 95054. Phone: 408-496-1040. Basil Kehoe & Therese Sutton. 10039 S. Pioneer Blvd., Santa Fe Springs, CA 90607. Phone: 213-949-9302. Ronald Brookman. 641 Strander Blvd., Seattle, WA 98188. Phone: 206-575-8331. Craig Clary. Midwest—Suite 530, Fidelity Bldg., 11350 N. Meridian St., Carmel, IN 46032. Phone: 317-

846-7142. Mark Baughman & Terry Buckley. Suite 5, 6600 W. Main St., Belleville, IL 62223. Phone: 618-397-9251. Barney Geolat & Jim Lysaker. Southwest—Box 850186, Richardson, TX 75085 or 901 International Pkwy., Suite 141, Richardson, TX 75081. Phone: 214-238-1121. Stan Sands, Perry Tanner, Don Sharpe & Warren Wittek. 2920 E. Elwood St., Phoenix, AZ 85040. Phone: 602-268-8744. Mike Green, gen. mgr.; Dick Bell, mktg. mgr.; Jeanette Perry Sales service mgr.; Ron Abate, engineering mgr.; Charlene Lowry, sales service representative. Manufacturer of coaxial cable, drop cable, CATV headend electronics & distribution amplifiers, taps & passives, satellite earth stations, receivers, LNAs & LNCs, set-termina's, CATV antennas, business data modems, energy management systems & enclosures.

SCIENTIFIC COMMUNICATIONS INC.—3425 W. Kingsley, Garland, TX 75041. Phone: 214-271-3685. Tom Humphries, sales mgr. Manufacturer of satellite video receivers & amplifiers.

THE SECURITY CHANNEL—1819 Business Center Dr., Duarte, CA 91010. Phones: 213-688-1181; 213-357-8702 (corporate offices). R. Anthony Smith, pres.; Fred Dunner, v.p., engineering. Cable security operations for cable operators, including marketing, installations, central station monitoring, management & investment, cable security turnkey & security support services, including business plans, facilities design & management, training programs, security launches & local marketing plans.

SEMOM BACHE & CO.—636 Greenwich St., New York, NY 10014. Phone: 212-741-8899. Domenic Valente, pres.; Steve Agostino, v.p., sales. Mirrors (1st & 2nd surface), lenses, other glass items.

SENNHEISER ELECTRONIC CORP.—48 W. 38th St., New York, NY 10018. Phone: 212-944-9440. Thomas A. Schilling, chief exec. officer; Horst A. Ankermann, pres.; Tony Tudisco, national sales mgr. Television, broadcast & studio microphones, wireless microphone systems, headphones, infrared wireless headphones.

SERVICE MANUFACTURING CO.—2400 Baumann Ave., San Lorenzo, CA 94580. Phone: 415-278-7400. Pat Abrams, pres. Service truck bodies & aerial buckets.

SGL WABER ELECTRIC (div. of SGL Industries Inc.)—300 Harvard Ave., Westville, NJ 08093. Phone: 609-456-5400. Abbott A. Brown, div. mgr.; Reed C. Waldron, national sales mgr.; Kevin Woznicki, mktg. mgr. UL-listed multiple outlet strips, pre-wired electrical outlet panels, power conditioning outlet strips.

SHARB ELECTRONICS—192-08 90th Ave., Hollis, NY 11423. Phone: 212-479-3011. Telex: ITT 423767 SHI UI. Complete line of CCTV products.

SHAROUBIM INTERNATIONAL CO.—192-08 90th Ave., Hollis, NY 11423. Phone: 212-479-3011. Telex: ITT 423767 SHI UI; RCA 235288 SHAR UR; Domestic ITT 5200066. Cable: SHARIMP, New York. Kamel Sharoubim, pres. Manufacturer of telecasting equipment, closed circuit systems, transmitting antennas & accessories.

SHARP ELECTRONICS CORP. (Professional Products Div.)—10 Sharp Plaza, Paramus, NJ 07652. Phones: 201-265-5548; 800-526-0264, ext. 3208. Telex: 134-327. Kazuo Kubo, pres.; C. N. Daigneault, exec. v.p.; Robert Garbutt, gen. mgr., professional products div.; Bruce Pollack, mktg. services mgr., professional products div.; Peter Goeegler, product mgr. Manufacturer of color cameras, high resolution color monitor.

SHINTRON CO. INC.—144 Rogers St., Cambridge, MA 02142. Phone: 617-491-8700. Shintaro Asano, pres. & sales mgr. Special effects generators, switching centers, sync generators, audio & video distribution amplifiers & video pointers, character generators & editing switchers, edit code generators & readers, switchers/faders.

SHIVELY LABORATORIES INC.—47 Harrison Rd., Bridgton, ME 04009. Phone: 207-647-3327. TWX: 710-223-8910 SHIVELY BRGT. Paul A. Wescott, pres.; D. S. Collins, v.p.; A. P. Ricci, sales mgr.; Charles Peabody, v.p., mktg. Manufacturer of FM & TV broadcasting antennas, rigid coaxial transmission line, directional couplers, combiners, patch panels, pressurization equipment, AM/TV isocouplers.

SHURE BROTHERS INC.—222 Hartrey Ave., Evanston, IL 60204. Phone: 312-866-2200. Telex: 72-4381. TWX: 910-231-0048. J. H. Kogen, pres.; R. E. Ward, exec. v.p.; R. T. Murphy, v.p., sales & mktg. Manufacturer of cartridges, microphones, circuitry products, automatic microphone systems & teleconferencing equipment.

SIGMAFORM CORP.—2401 Walsh Ave., Santa Clara, CA 95051. Phone: 408-727-6510. W. D. Weagant, pres.; M. J. Stanek, v.p., research & development; R. M. Basler, mgr., telecommunications products. Heat shrinkable,

Manufacturers & Suppliers

self-sealing splice covers & shrinkable molded parts for overhead & buried plant applications. Windproof torches for shrinking operations in all weather conditions.

SIGNAL ENGINEERING & SALES INC.—716 S. 23rd St., Birmingham, AL 35233. Phone: 205-328-6431. Louis H. Pfau, pres.; William D. Coe, secy.-treas.; Terry Boders, service mgr. Studio construction. LPTV, MDS, OFS & ITFS STL & CARS sales & installation. Special video & audio switching & control devices, CATV local origination, satellite TVROs.

SIGNAL VISION INC.—22732 B Granite Way, Laguna Hills, CA 92653. Phone: 714-586-3196. Neil P. Phillips, pres.; Brian Dickey, sales mgr. Distributor of underground & overhead construction materials & drop materials.

SIMPLICITY TOOL CO./SITCO ANTENNAS—Box 20456, Portland, OR 97220. Phone: 503-253-2000. Telex: 360-836. Gustave Berliner, pres.; Steven B. Berliner, v.p.; Maurice Pellett, chief engineer; Marcus Burecker, electronics. Manufacturer of VHF & UHF antenna arrays for MATV, CATV, FM & translators.

SIMPSON ELECTRIC CO.—853 Dundee, Elgin, IL 60120. Phone: 312-697-2260. Telex: 72-2416. G. N. Goldberger, pres.; I. C. Rebeschini, v.p.; M. O. Buchring, dir., sales. Manufacturer of test equipment, multimeters, VOMs, VU panel meters, controllers, meter relays, scopes, digital frequency counters, digital VOMs, Temp controllers, strip chart recorders, digital panel meters.

SOLA ELECTRIC (unit of General Signal)—1717 Busse Rd., Elk Grove Village, IL 60007. Phone: 312-439-2800. Fred H. Lemke, national sales mgr. CATV power supplies & line voltage regulators, uninterruptible power supplies, standby power supplies, DC power supplies (switchers & linear).

SOLL INC.—401 E. 74th St., New York, NY 10021. Phone: 212-988-0290. J. M. Soil, pres. Installation of broadcast facilities, consulting, station planning. Manufacturer of RF switching systems. Custom computerized control of RF switching systems with color graphics, computerized remote control systems.

SONY BROADCAST PRODUCTS CO.—1600 Queen Anne Rd., Teaneck, NJ 07666. Phone: 201-833-5200. Video tape recorders, ENG/EFP cameras, monitors, editing systems.

SONY PROFESSIONAL AUDIO DIVISION—Sony Dr., Park Ridge, NJ 07656. Phone: 201-930-1000. Microphones, mixers, digital audio processors & recorders, layback systems, audio consoles, synchronizers, processing equipment.

S.O.S. PHOTO-CINE-OPTICS—440 W. 15th St., New York, NY 10011. Phone: 212-206-8280. John Babb, pres.; H. Roth, v.p., sales; Otis Bruce, sales mgr.; Philip Bedry, manufacturing mgr. Sells, rents, leases & services motion picture & TV production equipment. Distributor for Hajnal snorkel lenses.

SOUND TECHNOLOGY INC.—1400 Dell Ave., Campbell, CA 95008. Phone: 408-378-6540. Telex: 357445 SOU. John Williamson, pres.; Robert Andersen, v.p.; Kent McGuire, sales mgr. Manufacturer of audio test equipment, including distortion analyzers, signal generators, tape recorder test systems.

SOUTHERN WOOD PIEDMONT CO.—Box 5447, Spartanburg, SC 29304. Phone: 803-576-7660. Ron Gross, pres.; M. J. Golasinski, exec. v.p. & chief operating officer; T. H. Brannon, gen. sales mgr.; T. D. McKune, comptroller.

SOUTHWIRE CO.—Box 1000, Carrollton, GA 30119-0001. Phone: 404-832-4242. R. J. Hightower, mktg. mgr., distributor sales. Galvanized steel strand.

SPORTS SCENE INC.—318 Seaspray Ave., Palm Beach, FL 33480. Phone: 305-655-8570. Designs, engineers, installs & operates CCTV; security & audio systems, commercial & industrial, on lease or direct sale basis. Specializes in sports complexes.

STAHL, a Scott-Fetzer Co.—3201 W. Lincoln Way, Wooster, OH 44691. Phone: 216-264-7441. Other plants: Cardington, OH; Durant, OK; Merced, CA. Byron Crampton, pres.; Steve Davis, v.p., mktg.; Steve Taylor, national sales mgr.; George Kalis, engineering mgr. Manufacturer of pick up boxes, utility truck bodies, forestry bodies.

STAINLESS INC.—Third St., North Wales, PA 19454. Phone: 215-699-4871. TWX: 510-661-8097. Henry J. Guzewicz, chmn. & chief exec. officer; Robert A. Farrington, pres.; Jess C. Rodriguez, exec. v.p., mktg.; John L. Windle, chief engineer; Owen F. Ulmer, Howard E. Balshukat & Peter A. Starke, sales engineers. Designers, fabricators & erectors of TV-AM-FM-microwave & cable TV towers.

STANCIL CORP.—921 N. Highland Ave., Hollywood, CA 90038. Phone: 213-464-7461. Michael D. Custer, mktg. Magnetic recording & tape reproducing equipment, logging & reference recorders 24 hours continuous on 7" & 10 1/2" reels, digital time recording/reproduction, automatic tape search equipment.

STANDARD COMMUNICATIONS CORP.—Box 92151, Los Angeles, CA 90009. Phone: 213-532-5300. Donald W. Thomas, pres.; Mark Thomas, v.p., mktg.; R. Mason Truluck, telecommunications mktg. mgr.; Diane Hinte, national sales mgr. Manufacturer of TVRO systems, low noise amplifiers/block down converters, MDS products & equipment, satellite receivers,

land mobile two-way radios, marine two-way radios & reverse osmosis desalinators.

STANDARD TAPE LABORATORY INC.—26120 Eden Landing Rd., #5, Hayward, CA 94545. Phone: 415-786-3546. Frank G. Lennert, pres. Manufacturer of audio test tapes, flutter, speed timing & sweep tapes, 35mm test films, audio test tapes for 2" quadruplex & 1" type "C" NTSC standard video recorders.

STANDARD TRUCK & EQUIPMENT CO.—1155 Hill St. SE, Atlanta, GA 30315. Phones: 404-622-4461; 800-241-9357. Jack Jaffel. Used & reconditioned aerial bucket trucks.

STANTON MAGNETICS INC.—200 Terminal Dr., Plainview, NY 11803. Phone: 212-445-0063. TWX: 510-221-1845. W. O. Stanton, pres.; Pete Bidwell, national sales mgr., professional products; Jean Kapen, advertising & promotional services mgr. Manufacturer of professional products for the broadcast & recording industry.

STATE LABS INC.—162 Fifth Ave., New York, NY 10010-5967. Phones: 212-807-9400; 800-221-3535. Mark Schindler, pres. Stocking distributors of all types & brands of CATV electronic tubes. Semiconductors, transistors, diodes, ICs, all broadcast tubes, CRTs.

STEINBERG ELECTRONICS INC.—2520-22 N. Broad St., Philadelphia, PA 19132. Phones: 215-223-9400; 800-523-0894. Leonard Steinberg, pres.; Joseph Steinberg, v.p. Electronic components, resistors, capacitors, semiconductors, tools, wire & cable, audio & video tapes, VTRs, video parts & accessories.

STELCO INC.—5500 Kansas Ave., Kansas City, KS 66106. Phone: 913-287-1500. Wayne R. Stallard, pres.; George H. Eckels, v.p. Manufacturer of telescopic aerial devices, cable placers & accessories.

STEVENS TOWER CO. INC.—Box 281, Laurel, MS 39440. Phone: 601-425-5145. Robert L. Stevens Sr., pres.; Robert Stevens Jr., v.p.; Jennifer Dawson, office mgr. TV, AM, FM, CATV & microwave tower fabrication, erection & sales, tower & cable painting.

STOREEL CORP.—Box 80523, 2050-C Carroll Ave., Suite 2, Atlanta, GA 30341. Phone: 404-458-3280. Ruth E. Schaeffer, pres.; Carolyn S. Galvin, v.p. Manufacturer of storage systems for all formats of video tape & film.

STRAND CENTURY INC.—Corporate offices: 18111 S. Santa Fe Ave., Rancho Dominguez, CA 90221. Phone: 213-637-7500. Telex: 664741. Marvin Altman, pres.; Vito Kowalchur, v.p., finance; Jeff Sessler, v.p., sales; Marion Rimmer, mktg. mgr. **Regional sales offices:** Northeast—20 Bushes Lane, Elmwood, NJ 07407. Phone: 201-791-7000. Mike Collier. Southeast—950 Hemingway Rd., Stone Mountain, GA 30088. Phone: 404-469-8468. Lin Bedard. Western—3754 Cody Rd., Sherman Oaks, CA 91403. Phone: 213-789-4211. Bob Schiller. Manufacturer of studio lighting control equipment. Distributor of studio & location lighting equipment.

STRONG ELECTRIC CORP.—Sales, customer service & mfg. at 87 City Park Ave., Box 1003, Toledo, OH 43697. Phone: 419-248-3741. R. J. McCloskey, gen. mgr. Carbon arc, xenon & H.M.I. followspots.

STUDIO FILM & TAPE—6674 Santa Monica Blvd., Hollywood, CA 90038. Phone: 213-466-8101. New York, NY 10036—630 9th Ave., 8th floor. Phone: 212-977-9330. Carole Dean, pres.; Monty Wimpy, v.p., video operations; Kim Sullivan, mgr., purchasing; Michele Hart, dir., sales; Diane Satin, mgr., film sales. NY office: Kate Reynolds, dir., sales; Jay Levine, mgr., film sales. Videotape, audio tape, film, video tape evaluation, diagnostic operations monitors & quality control equipment.

SUBMARINE CONTRACTORS INC.—Box 1747, Pompano Beach, FL 33061. Phones: 305-946-9187; 305-943-2744 (night). Turnkey submarine cable service, pre-engineering site surveys, permit applications service, submarine installation.

SURFACE CONDUCTION INC.—1501 Broadway, New York, NY 10036. Phone: 212-398-9760. Theodore Hafner, pres. Manufacturer of transmission lines, single wire surface wave transmission line, G-line, microwave by wire, tunnel radio. Replaces coax, wave guide & microwave relay, long distance CATV feeder lines, high-power VHF & UHF antenna feeders, antennas, small, broadband, omnidirectional, ETV antenna feeders, coherent light systems, beam waveguide, pole mounted for low-loss. Designs systems, supervises installation.

SWAGER TOWER CORP.—Box 656, Fremont, IN 46737. Phone: 219-495-5165. Telex: 23-2666. William E. Swager, pres.; Dan Swager, v.p., sales. Manufactures, designs & installs towers & antenna booms for CATV.

SWR—Box 215, Goffstown, NH 03045. Phone: 603-497-3000. High power coax switches, UHF & VHF antennas & accessories, high power rigid coax transmission line.

SYNCHRONOUS COMMUNICATIONS INC.—1701 Fortune Dr., Suite O, San Jose, CA 95131. Phone: 408-262-0541. Vincent R. Borelli, pres.; Laura D. Davidson, dir., mktg. & sales; Mario Banuelos, gen. mgr. Manufacturer of frequency agile converters, TV modulators & demodulators, FM modulators & demodulators & frequency translators.

SYSTEM ASSOCIATES—5801 Uplander Way, Culver City, CA 90230. Phone: 213-641-2042. Used broadcast television equipment.

TABER MANUFACTURING & ENGINEERING CO.—2468 Embarcadero Way, Palo Alto, CA 94303. Phone: 415-493-3811. V. F. Leverich, pres.; D. Leverich, secy.-treas. Manufacturer of audio replacement heads for professional recorders, bulk tape degaussers. Service/overhaul on audio & video recorders, head stocks.

TAIKAN CO.—Box 3327, Lawrence, KS 66044. Phone: 913-841-5538. Ching Wang, pres. Passive devices for CATV & MATV.

TAMAQUA CABLE PRODUCTS CORP.—Willow St., Schuylkill Haven, PA 17972. Phone: 717-385-4381. Telex: 834-573. William H. Combs, pres.; Terry M. French, exec. v.p.; Larry Webb, national mktg. mgr. Manufactures pre-installed coaxial & fiber optic cables in high-density polyethylene duct system. Supplies pre-installed cable-in-conduit system, offers engineering & installation assistance for underground construction.

THE TANDEM GROUP—5800 Broad St., Box 371, Greendale, WI 53129. Phone: 414-421-2501. Gerald G. Meyers, pres.; Maria E. Olson, v.p.; Richard L. Olson, exec. v.p.; Jack Wiley, national sales mgr. Apartment box enclosures, poleline hardware for single & dual cable systems, custom fabrication facilities, pedestals, plastic shrink tubing.

TAPE-ATHON CORP.—502 S. Isis, Inglewood, CA 90301. Phones: 213-776-6933; 800-421-1029. Leon E. (Lee) Tate, pres.; Blair Hunnicutt, sales mgr. Manufacturers of audio tape transports & amplifiers; suppliers of background music & equipment, foreground entertainment music programming.

TEAM DISTRIBUTING INC.—4887 N. Green Bay Ave., Milwaukee, WI 53209. Phones: 414-263-7939; 800-558-7270 (outside WI). Robert L. Williams, exec. v.p.; Charlotte E. Burks, purchasing mgr. Trunk, feeder & drop cable, subscriber materials, CATV drop & pole line hardware, pedestals, strand, lashing wire, underground construction materials, tools & safety equipment.

TECHNICOLOR AUDIO VISUAL—299 Kalmus Dr., Costa Mesa, CA 92626. Phone: 714-540-4330. Jack Minor, pres.; John H. Pinto, v.p., market planning. Video cassette recorders, integrated VCR/TV monitor units.

TECHNICS (Div. of Panasonic Co.)—One Panasonic Way, Secaucus, NJ 07094. Phone: 201-348-7000. Jeff Berkowitz, v.p. & gen. mgr.

TECHNI-TOOL INC.—5 Apollo Rd., Plymouth Meeting, PA 19462. Phone: 215-825-4990. Telex: 83-4763. Leonard Weiss, pres.; Paul Weiss, v.p.; William Bezar, gen. mgr.; Marty Sill, operations mgr. Free catalog. Distributors of tool kits, adjustment & alignment tools, accessories for installation & maintenance of cable TV & studio equipment.

TECHNOLOGY SERVICE CORP.—2950 31st St., Santa Monica, CA 90405. Phone: 213-450-9755. TWX: 910-343-6587. Raymond Durand, mgr. Manufacturers of weather radar color TV display systems, remote National Weather Service color radar displays & dial-up radar display.

TECHRACK (div. of Hammond Industries Inc.)—8000 Madison Pike, Madison, AL 35758. Phone: 205-772-9626. Telex: 782401. Colin E. Hammond, pres. Stands for 19 inch equipment, fixed or standing.

TECH SYSTEMS CORP.—401 Watertown Rd., Thomaston, CT 06787. Phone: 203-283-5801. M. R. Rossi Jr., pres. & gen. mgr.; A. Sutherland, controller; R. I. Jacques, microwave sales mgr.; D. Lynch, precise power sales mgr.; E. A. Jacques, purchasing mgr. Flexible & rigid waveguide & microwave components & assemblies, precise power products, ringing machines.

TEKTRONIX INC.—Box 500, Y3-314, Beaverton, OR 97077. Phone: 503-627-7111. Telex: 15-1754. Earl Wentland, pres.; Bill Walker, exec. v.p.; Carl Schuetze, corp. mktg. research mgr.; Steve Kerman, div. mktg. mgr. Manufacturers of TV oscilloscopes, waveform monitors, color picture monitors, vectorscope, other oscilloscopes, test signal & sync generators, automatic video signal measurement set, spectrum analyzers, automatic audio distortion analyzer, frequency counters, data analyzer; frame synchronizers.

TELAUDIO CENTRE—Box 921, Beverly Hills, CA 90213. Phone: 213-651-5563. Multicamera production studios, newsgathering portables, video editing suites, telecine film-to-tape systems, maintenance complements, choice of audio arrays, satellite receivers transmission & master control, mobile studios.

TELCO AMERICAN—Box 10207, Knoxville, TN 37919. Phones: 615-573-8670; 615-687-7330. Milton Jones, owner. Manufacturers of automatic tape cartridge recorders & playback machines, EBS decoders/encoders, audio amplifiers.

TELCO ELECTRONICS INC.—129 S. Abbe Rd., Elyria, OH 44035. Phones: 216-365-2487; 216-365-3889. William Holloway, pres.; Stan Leonowich, v.p.; Robert Holliday, v.p. Manufacture, distribute, repair satellite earth station equipment.

TELEC CABLE CONSTRUCTION CO. INC.—Box 315, New Athens, IL 62264. Phone: 618-475-2177. Vernon Obermeier, pres. Aerial, underground, strand mapping, design, earth station suppliers. Cable TV construction.

TELE-CINE INC.—5434 Merrick Rd., Massapequa, NY 11758. Phone: 516-798-2828. Donald R. Collins, pres.; E. Craig Marcin, technical support, sales, service rentals; Bob Jones, sales. U.S. sales representative for Schneider TV lenses, Tele-Tec VTR editing programmers, Tele-Cine Inc. motorized pan & tilt heads, pan heads, tripods, pedestals, motorized &



servoed lenses, slant track TTR editing equipment, environmental camera housings, remote camera control systems, TV equipment rental.

TELECRAFTER PRODUCTS CORP.—Box 30635, Billings, MT 59107. Phones: 406-245-8200; 800-548-7243. Manufactures & markets identification cable markers, audit control home boxes & tele-theft control lock & seal system.

TELEDAC INC.—1575 Blvd. Taschereau, Longueuil, Que. J4K 2X8, Canada. Phone: 514-651-3716. Martin Chouinard, pres.; Jean Louis Chouinard, v.p. Design & manufacture of character generators for CATV, specializing in TV listing displays.

TELEDYNE CAMERA SYSTEMS—131 N. 5th Ave., Arcadia, CA 91006. Phone: 818-359-6691. Telex: 675423. D. B. Tidus, pres.; Dermot J. Mathews, mktg. dir., camera systems. Manufacturers of solid state color & low light-level TV cameras & video to 16mm & 35mm transfer systems.

TELE-ENGINEERING CORP.—2 Central St., Framingham, MA 01701. Phones: 617-877-6494; 800-832-8353. Ernest O. Tunmann, pres.; Victor Colantonio, dir. of mktg.; Gary C. Cooper, media mgr. System design & turnkey services for CATV, microwave & cable communication systems. Micro-computer based remotely programmable switching systems for up to 100 x 100 matrix switching. Automatic cue tone commercial insert & verification equipment. Token passing, packet switching, communication equipment for residential & institutional networks.

TELE-K PRODUCTS INC.—48 Canoga Rd., Auburn, NY 13021. Phone: 315-255-2731. Warren L. Vanderpool, pres.; Ron Dwyer, v.p., operations; Paul Vanderpool, cable mgr.; Len Jerome, mktg. mgr.; Lee Vanderpool, product mgr. Manufactures metal apartment closures & pedestals, riser guard & moulding duct, guy guard & ground wire moulding.

TELE-MEASUREMENTS INC.—145 Main Ave., Clifton, NJ 07014. Phone: 201-473-8822. William E. Endres, pres.; Douglas W. Cook, v.p., sales; Carl R. Ceragno, v.p., engineering. Total systems sales & service of cameras, video tape recorders, special effects generators, test equipment & distribution amplifiers. Turnkey mobile vans & studios to include design, installation & service. Local area networking/data distribution, tele-conferencing.

TELEMET (Div. of Geotel Inc.)—185 Dixon Ave., Amityville, NY 11701. Phone: 516-842-2300. TWX: 510-227-9850. Eugene F. Murphy, pres.; R. Griffiths, v.p., sales; Seymour Hamer, gen. mgr. Eastern regional office—Phone: 914-279-3231. Manufacturers of video broadcast & test equipment, multi-burst generators, stairstep generators, window generators, wave form generators, differential phase & gain measuring receivers, video distribution amplifiers, envelope delay measuring equipment, vertical interval test signal keyers, video switching systems & TV demodulators, modulators, group delay test set, NTSC chroma keyer decoder, TV transmitter sideband analyzer, thermal equalizers, clammers, fiber optics links, video test signal generators, audio DAs, A/V routing switchers, chroma keyers, TV sideband analyzers, clamper amplifiers, video cable equalizers, synchronous detector, differential phase & gain test sets.

TELEMINO CO. INC.—888 Seventh Ave., New York, NY 10106. Phone: 212-489-7231. Morton J. Richter, pres.; David Smith, v.p.-dir., engineering. Software & hardware for cable, STV & MDS systems.

TELESCRIPT INC.—445 Livingston St., Norwood, NJ 07648. Phone: 201-767-6733. Robert P. Swanson, pres.; John Lennan, v.p.; Kay Hyde; Rich Mergner, Jim Stringer, Bob Spies, digital hardware & programming. Manufacturers of monitor prompting systems, contrast enhancers, computer prompting systems. Public speaking prompting systems & all ancillary equipment.

TELESTRATOR DIVISION, INTERAND CORP.—666 North Lake Shore Dr., Chicago, IL 60611. Phone: 312-943-1200. T. Wayne Knowles, dir., mktg. Realtime video graphics display for annotations, drawings & animated symbols.

TELEVISION EQUIPMENT ASSOCIATES INC.—Box 393, South Salem, NY 10590. Phones: 914-763-8893; 213-271-9560. TWX: 710-575-2600. Bill Pegler, pres. Manufacturers of professional & industrial TV equipment, microphones, color monitor comparators, VTR tape cleaner & evaluator, video filters & delay lines, video tape evaluators, intercom systems, headsets, headphones, test equipment, video & audio DAs.

TELEVISION TECHNOLOGY CORP.—2360 Industrial Lane, Broomfield, CO 80020. Phone: 303-465-4141. Telex: 910-938-0396 TTC ARDA. Dr. Byron W. St. Clair, pres. Manufacturers of VHF TV translator & LPTV transmitters, 1-100 watts. UHF TV translators & LPTV transmitters, 1-1000 watts. TV RF power amplifiers 1-1000 watts. FM radio translators; AM & FM radio

Manufacturers & Suppliers

transmitters 250-50,000 watts, Ampro Scully audio cart machines & audio consoles.

TELE-WIRE SUPPLY CORP.—7 Michael Ave., East Farmingdale, NY 11735. Phone: 516-293-7788. Sy Guttenplan, pres.; James Ruh, v.p.; Marty Ingram, gen. mgr., satellite electronics div.; Lance Belcher, national sales mgr. Full line distributor with regional warehouses throughout U.S. Design & supply broadcast, CATV & SMATV products including earth stations, towers, antennas, headends, distribution equipment, construction hardware, wire & cable. SPCP broadcast satellite equipment including uplink & downlink systems.

TELEX COMMUNICATIONS INC., Hy-Gain Div.—8601 N.E. Highway Six, Lincoln, NE 68505. Phone: 402-467-5321. John Howe, pres.; Jim Roths, mktg. mgr. Crank-up & self-supporting tower, rotors & accessories.

TELEX COMMUNICATIONS INC.—3750 Monroe Ave., Rochester, NY 14603. Phone: 716-586-2020. P. V. Gillette. 16mm TV sound motion picture projection equipment, silent, sound, dissolve controlled 2x2 inch slide projectors.

TELEX COMMUNICATIONS INC.—9600 Adrich Ave. S., Minneapolis, MN 55420. Phone: 612-884-4051. Telex: 29-7053. John Howe, pres.; James Arrington, senior v.p.; Patrick V. Gillette, v.p., mktg.; Dean Flygstad, v.p., engineering; Donald Meehan, dir., mktg. Manufacturers of communication & monitor headphones, announcer earsets, TV cameramen's headsets, reel-to-reel, cartridge & cassette audio tape recorders/reproducers, audio tape duplicating systems, sound reinforcement microphones, wireless microphone systems, closed circuit intercom systems, 16mm TV sound motion picture projection equipment, silent, sound, dissolve controlled 2" x 2" slide projectors.

TELTEL COMMUNICATIONS—8831 Sunset Blvd., Los Angeles, CA 90069. Phone: 213-652-8100. John A. Ettlinger, pres. National distributor of former Ampex Theatre Sound systems & parts.

TELSTA, General Cable Apparatus Div.—Box 666, 5600 W. 88th Ave., Westminster, CO 80030. Phone: 303-427-3700. J. A. Hart, gen mgr.; V. Walbridge, sales & mktg. administration. **Branch Offices:** Frederick, MD 21701—Box 579, Hughes Ford Rd. Phone: 301-662-6262. San Lorenzo, CA 94580—2333 Grant Ave. Phone: 415-278-2910. Lithonia, GA 30058—5220 Minola Rd. Phone: 404-981-7470. Van & truck-mounted aerial lifts up to 40-ft. for construction & maintenance of CATV aerial plants, CATV sweep module for one-man sweep & adjust operations, cable pressurization equipment.

TEMTRON ELECTRONICS—15 Main St., East Rockaway, NY 11518. Phones: 516-599-6400; 800-645-2300. Telex: 125237. Sid Sussman, pres.; Vincent Fiore, sales mgr.; Glen Haimes, cable sales mgr.; Andy Siciliano, national mktg. CATV & microwave vacuum tubes, vidicons & low light level camera tubes, VTRs, cameras, lenses, converters, cable TV amplifiers, quartz-halogen lamps, Shure microphones & mixers, camera lenses, scanners, switchers, housings, pan & tilt units, mounts. Replacement & repair parts for CATV & microwave, surge arrestors, capacitors, transistors, integrated circuits, band pass filters, matching transformers, 2-way & 4-way splitters, plug in pads, RF hybrids & transistors, klystrons.

TENTEL CORP.—1506 Dell Ave., Campbell, CA 95008. Phones: 408-379-1881; 800-538-6894 (except CA). TWX: 910-590-8001. Wayne B. Graham, gen. mgr., sales; John Chavers, production mgr. European distributors: Crow of Reading Ltd., Reading, England. Phone: 0734-595025. John Southgate. MAZ Systems, D6116 Eppertshausen, Germany. Phone: 6071/3 33 44. Muller. Australian distributor: Klarion Enterprises Pty. Ltd., 63 Kingsway, Regent House, South Melbourne 3205, NSW, Australia. Phone: 61-3801. Japanese distributor: Kawamura Electrical Labs, Tokyo, Japan. Phone: (03) 260-0401. Nobuyuki Kawamura. Canadian distributor: BCB Electronics Ltd., Bolton, Ont. Phone: 416-857-0790. Bob Cook. In-line magnetic tape tension gauges for use with video recorders & players. Spindle height gauges for U-matic, Beta & VHS applications, video head protrusion (tip projection) & eccentricity gauges.

TEPCO CORP.—Box 680, Rapid City, SD 57709. Phone: 605-343-7200. Elmer Nelson, pres.; Robert Hendrickson, v.p.; Jerry Johnson, sales mgr. Manufacturers & distributors of all solid state 1-w and 10-w VHF TV & FM translators, multiple output amplifiers & boosters, VHF & FM preamplifiers & filters, audio subcarriers.

TERADO CORP.—1068 Raymond Ave., St. Paul, MN 55108. Phone: 612-646-2868. F. T. Munson, sales mgr. Emergency AC standby power systems.

TEST INC.—16130 Stagg St., Van Nuys, CA 91409. Phone: 213-989-4535. Curt Howard, pres.; Raul Balderas, v.p., operations; Bruno Rist, engineering mgr.; Robert deCrevecoeur, sales & mktg. mgr. Complete pay TV security for MATV & CATV, addressable & non-addressable systems, twin wire video transmission links & infrared video transmission links.

TEXAS ELECTRONICS INC.—Box 7225, Dallas, TX 75209. Phone: 214-631-2490. J. R. Jozer, pres.; S. Eason, sales. Manufacturers of meteorological instruments.

TEXSCAN CORPORATION—3102 N. 29th St., Phoenix, AZ 85061. Phones: 602-252-5021; 800-528-4066. C. N. Pehlike, chmn.; R. J. Palle, v.p. operations; R. B. Stelle III, v.p.; T. W. Holder, national sales mgr. **El Paso Division**—1440 Goodyear Dr., El Paso, TX 79936. Phones: 800-351-2345; 915-591-3555. J. A. Luksch, pres.; N. A. Westcott, v.p.; D. F. Litterski, v.p.;

B. Robertson, mktg. mgr. **Instrument Division**—3169 N. Shadeland Ave., Indianapolis, IN 46226. Phone: 317-545-4196. T. Swafford, v.p. & gen. mgr.; A. Whitlock, sales mgr. **MSI Division** 3855 South 500 West, Suite S, Salt Lake City, UT 84115. Phone: 801-262-8475. B. Morton, gen. mgr.; S. Parrott, operations mgr.; D. Gourley, CATV direct sales mgr.; K. Lawson, mktg. dir.; R. Wagner, CATV distribution mgr. **Texscan Communications Inc.** 6515 Vanden Abeele, St. Laurent, Que. MAS 1S1, Canada. Phone: 514-335-0152. **Zone mgrs.:** Eastern—R. C. Taylor, Box 244, Rte. 150, Continental Bldg., Bellefonte, PA 16823. Phone: 814-355-0937. South Central—R. A. Shannon, 802 Walden Court, Allen, TX 75002. Phone: 214-727-6924. North Central—R. A. Freedlund, 3404 Allendale Dr., Bloomington, IN 47401. Phone: 812-334-2241. Western—C. E. Auer, 31 Amblesdale Court, Danville, CA 94526. Phone: 425-820-5353. Manufacturers of one & two-way, European & North American standards to 550 MHz, midband split & 5-30 MHz, multiservice, trunk programmable distribution, programmable converters, RF & baseband scrambling, pay TV devices, VAC power supplies, standby power supplies, multiple-trunk, headend distribution units, multi-taps, splitters, directional couplers, bridge switching equipment, addressable equipment, drop material & auxiliary CATV equipment, cable test equipment, character generators, commercial insertion equipment, status monitoring & home security.

THE TEXWIPE CO.—Box 575, Upper Saddle River, NJ 07458. Phone: 201-327-9100. Telex: 130370. K. Barnes, advertising mgr. Special kits for cleaning tape heads in cartridge and reel-to-reel machines, lint-free cloths, selective solvents, pre-saturated pads. Special cleaning supplies for computer components such as tape drives, discs, CRT terminal screens & printer parts, products for static control, cleaning & lubricating printed circuit boards.

THOMSON-CSF BROADCAST INC.—37 Brownhouse Rd., Stamford, CT 06902. Phone: 203-965-7000. TWX: 710-474-3346. Stanley E. Basara, pres.; Bill Park, v.p., sales & mktg.; Thomas Creighton, sales mgr. **Northeast Regional Sales Office:** 128 Singingwood Dr., Holbrook, NY 11741. Phone: 516-472-3752. Thomas Oliviero, regional mgr. **Mid-Atlantic Regional Sales Office:** 255 Gregory Rd., Franklin Lakes, NJ 07417. Phone: 201-891-8689. George E. Guiette, regional mgr. **Southeast Regional Sales Office:** 107 Tuliptree Terrace, Peachtree City, GA 30269. Phone: 404-487-6756. Frank D. Benson, regional mgr. **Midwest Regional Sales Office:** 18474 West Rae Lane, Gurnee, IL 60031. Phone: 312-356-5575. Thomas D. Lorenzen, regional mgr. **Southwest Regional Sales Office:** 4721 Spring Creek Rd., Arlington, TX 76017. Phone: 817-572-4154. Mike Richardson, regional mgr. **Western Regional Sales Office:** 2091 Queensberry Rd., Pasadena, CA 91104. Phone: 213-849-2188. Michael W. Clayton, regional mgr. Stanley E. Basara, pres.; Bill Park, v.p., sales & mktg.; Robert J. Estony, mgr., communications; Ben Van Bentham, senior product mgr., audio/video; Thomas F. Hindle, senior product mgr., graphics. Manufacturers of color correction systems, image enhancers, NTSC chroma insert keyer, colorizer keyers, character/graphics generators, automatic level controllers, automatic peak controllers for AM, FM & TV, distribution amplifiers, color TV studio & ENG cameras, digital noise reducers, digital video multiplexers & low power transmitters.

THOMSON-CSF LGT INC. 37 Brownhouse Rd., Stamford, CT 06902. Phone: 203-965-7131. Telex: 710-474-3346. Manufactures transmitting equipment, antennas & accessories for TV, LPTV & FM bstg.

TIFFIN SCENIC STUDIOS INC.—Box 39, Tiffin, OH 44883. Phone: 419-447-1546. Rodney G. High, mgr. Manufacture & install lighting grids, track systems, sky cycloramas, power winch systems, counterweight systems.

TIME AND FREQUENCY TECHNOLOGY INC.—3090 Oakmead Village Dr., Santa Clara, CA 95051. Phone: 408-246-6365. Joseph Wu, pres.; Henry Wu, v.p., operations; Frank Stollen, sales mgr.; Tom Creighton, sales mgr. FCC type-approved frequency & modulation monitors for UHF, VHF, TV, AM & FM remote & non-remote operations, digital remote control equipment & computer assisted remote control equipment.

TIME MANUFACTURING CO.—7601 Imperial Dr., Waco, TX 76710. Phone: 817-776-0900. Van Z. Smith, pres. Aerial bucket lifts, insulated & non-insulated, with working heights of up to 45 feet.

TIMES FIBER COMMUNICATIONS INC.—358 Hall Ave., Box 384, Wallingford, CT 06492. Phone: 203-265-8500. TWX: 710-476-0763. Colin O'Brien, pres. & chief executive officer; Kenneth Coleman, v.p. & gen. mgr., CATV div.; William Tuxbury, v.p. & gen. mgr., RF products div.; Alice E. Grusse, mgr. corporate communications. **Regional Sales Mgrs.:** Eastern—James C. Morton. Phone: 717-243-4653. Fred Brown. Phone: 301-898-5200. Roy Tester. Phone: 615-968-4756. Jim Danielson. Phone: 906-779-1242. Northeastern—Ralph D. Hillburn. Phone: 203-235-3139. Mike Kearns. Phone: 203-872-4857. Southern—Carroll D. Oxford. Phone: 615-870-5222. Jim Oldham. Phone: 404-836-0904. Steve Byrd. Phone: 804-432-3115. Jerry Stovall. Phone: 214-328-4469. Midwestern—John Patterson. Phone: 206-838-5418. Don Keene. Phone: 515-276-0707. Tom Carman. Phone: 309-637-1411. Marty deAlminana. Phone: 913-782-6898. Western—Dave Masaglia. Phone: 714-561-5310. George Bell. Phone: 714-440-6232. Mike Scharnhorst. Phone: 206-246-5330. Manufacturers of aluminum sheathed coaxial cables, trunk & feeder cable, drop cable & optical fiber systems for CATV, MATV, CCTV & STV. Coaxial Mini-Hub distribution, RF transmission line cable, fiber optic transmission systems.

TOCOM DIV., GENERAL INSTRUMENT CORP.—3301 Royalty Row, Irving, TX 75062. Mailing address: Box 47066, Dallas, TX 75247. Phone: 214-438-7691. Michael Corboy, pres.; Richard Kolark, v.p., mktg.; Sid Prothro,

national sales mgr.; Carl Weidman, dir. of mktg.; Bonnie Bratby, mgr., communications. Manufacturers of baseband addressable cable TV systems, converters, decoders, interactive cable security systems, home alarm terminals, bi-directional traffic control systems.

TONER CABLE COMPUTER SYSTEMS INC.—969 Horsham Rd., Horsham, PA 19044. Phones: 215-675-2053; 800-523-5947; 800-492-2512 (PA only). Robert L. Toner, pres.; Steve Deasey, Ray Raymer, Jim Diver, sales representatives. Markets in-house computer systems for CATV use. Software includes subscriber billing, work orders, general ledger, accounts payable, inventory control & addressable converter interfacing. Documentation, on-site training & software enhancements. Toll-free phone for user support.

TONER CABLE EQUIPMENT INC.—969 Horsham Rd., Horsham, PA 19044. Phones: 800-523-5947; 800-492-2512 (PA only). Robert L. Toner, pres.; Michael E. Greninger, Philip Young, BJ Toner, Louis G. Aurely, sales representatives. Distributor of headend gear including ad inserters, character generators, towers, antennas & earth stations. Prepackaged headends & turnkey jobs. Distribution equipment, multitap, test equipment, connectors, etc. Manufactures equipment security cabinets for indoor & outdoor use in multiple dwellings.

TORIKO CORP.—510 W. 6th St., Suite 319, Los Angeles, CA 90014-1301. Phone: 213-689-4686. TWX: 910 321-2429. FAX: (213) 689-4675. Yuzo Torizura, pres.; Mr. Ohtsuka, v.p.; Jon Epstein, gen. mgr., sales & mktg. Import & export of wiring devices, electrical & electronic parts, video enhancers, fasteners.

TOWNSEND ASSOCIATES INC.—79 Mainline Dr., Westfield, MA 01085. Phone: 413-568-9581. TWX: 710-356-1521. George R. Townsend, pres.; Howard G. McClure, v.p. & gen. mgr.; Robert J. Anderman, dir., mktg.; Andrew V. Juettner, dir., engineering; Kenneth Barker, contract administrator; Warren L. Trumbly, western regional mgr. (Sacramento, CA. Phone: 916-972-9969); Harry C. Craig, midwestern regional mgr. (Indianapolis, IN. Phone: 317-255-7049); Wayne T. McMahon, South Pacific regional mgr. (Bangkok, Thailand). Manufacture & distribute full line of VHF & UHF transmitters, translators, LPTV; ITFS; MDS; TVROs. Transmitter accessory equipment, field engineering, custom engineering services.

TRACOR INC. (Industrial Instruments Div.)—6500 Tracor Lane, Bldg. 27, Austin, TX 78721. Phone: 512-929-2051. TWX: 910-874-1366. F. W. McBee, pres.; W. R. Murphy, v.p.; W. Hoover, sales mgr.; E. A. Moody, advertising mgr. Manufacturers of precision atomic & crystal frequency standards, antenna pedestals for shipboard & earth-based communication satellite systems.

TRANS-USA CORP.—7G Joanna Court, East Brunswick, NJ 08816. Phone: 201-254-3020. Telex: 138122. Joe Liaw, pres. Passive devices & poleline hardware, matching transformers, splitters, directional couplers, tap-offs, wall plates, drop connectors, attenuators, apartment amplifiers, converters.

TRANS-LUX CORP.—110 Richards Ave., Norwalk, CT 06854. R. Brandt, chmn.; B. Levy, pres.; L. A. Credidio, exec. v.p.; G. Coyne, gen. sales mgr.

TREISE ENGINEERING INC.—1941 First St., San Fernando, CA 91340. Phone: 213-365-3124. J. Carl Treise, pres.; Ken Bell, secy.-treas. B&W & color continuous lab processors, accessory equipment, modifying & updating equipment.

TRI-EX TOWER CORP.—7182 Rasmussen Ave., Visalia, CA 93291. Phone: 209-651-2171. Dr. Conrad E. Parlanti, pres.; Robert Vargas, exec. v.p. Self-supporting & guyed towers (200-400-ft.), crank-up, portable towers, mobile towers.

TRIMOUNT CORP.—471 Pompton Ave., Rte. 23, Box 100, Cedar Grove, NJ 07009. Phone: 201-239-2266.

TRIPLE CROWN ELECTRONICS INC.—4560 Fieldgate Dr., Mississauga, Ont. L4W 3W6, Canada. Phone: 416-629-1111. Telex: 06-960456. Charles J. Evans, pres.; David Emberson, v.p., mktg.; Karl Poirier, v.p., engineering. Manufacturers of TV signal processors, TV channel modulators & TV signal demodulators. Line & apartment amplifiers (450 MHz), satellite receivers, emergency override systems & cable system power supplies.

TRIPLETT CORP.—Bluffton, OH 45817. Phone: 419-358-5015. Ropp Triplett, pres.; Joel Weldy, mktg. mgr. Electrical panel meters, electrical & electronic test equipment, digital v-o-m.

TROMPETER ELECTRONICS INC.—8936 Comanche Ave., Chatsworth, CA 91311. Phone: 818-882-1020. TWX No.: 910-494-1210. E. Trompeter, pres.; T. Hunter, engineering; R. Gaines, purchasing; Dave Nerone, advertising mgr. Coax cables, connectors, patching equipment for data handling, video, analog & digital signal transmission as used in telemetry, TV, computer, telephone & instrumentation systems.

TRW RF DEVICES DIVISION—14520 Aviation Blvd., Lawndale, CA 90260. Phone: 213-536-0888. Chuck Thompson, v.p.-gen. mgr.; Dan Faigenblat, div. sales mgr.; Jim Calder, mktg. dir.; Fred Sturm, CATV operations mgr.; Bob Keasler, CATV product mgr. Broadband hybrid amplifier modules & discrete transistors to be used in mainline, line extender, apartment house & MATV applications.

TURNER (Div. of Telex Communications Inc.)—9600 Aldrich Ave. S, Minneapolis, MN 55420. Phone: 612-884-4051. Ansel Kleiman, pres.;

SATELLITE WEEK

It covers everything between Heaven & Earth!

Call 202-872-9200 for information

James Arrington, v.p., mktg.; Dean Flygstad, v.p., engineering; Don Meeen, dir., mktg., broadcast & professional audio products. Sound re-enforcement microphones & wireless microphone systems.

T.V.C. SUPPLY CO. INC.—1746 E. Chocolate Ave., Hershey, PA 17033. Phones: 717-533-4982; 800-233-2147 (east of MS); 800-482-2398 (PA only). A. Jack Clegg, chmn.-chief exec. officer; Robert W. Ackerman, v.p.-gen. mgr.; Kim Sanford, sales engineer, KY, TN, WV; James Manari, sales engineer, southeastern PA, NJ, DE, MD, VA; Dan Monaghan, sales engineer, New England; Hank Sikerman, sales engineer, NC, SC, GA. Suppliers of full line of CATV, pay TV, MATV equipment including TVROs, headends, cable, poleline hardware, strand, lashing wire, taps, Sylvania actives & passives, drop materials, connectors, set-top converters, drop cable, tools, modulators, pedestals, water-proofing & underground materials.

TV GRAPHICS—555 Broad St., Glen Rock, NJ 07452. Phone: 201-444-2911. Charles A. Diehl. Character generator leasing, remote truck rental.

TV WATCH INC.—1819 Peachtree St. NE, Suite 707, Atlanta, GA 30309. Phone: 404-355-0100. Hal Butts Jr., v.p. & gen. mgr., Dennis C. Campo, national mktg. dir. Ad insertion & verification equipment. Cable advertising sales program for local avails.

UEC MANUFACTURING CO.—Box 54979, Oklahoma City, OK 73154. Phone: 405-528-3479. Norris Green, gen. mgr.; Bill Barrett, sales & marketing mgr.; Ron Rowland, sales engineer. Manufacturer of articulating, telescoping aerial baskets, in several models & 3 power sources: electric/hydraulic, PTO/fan belt pump or dual power, mounts on pickups, vans or cabs & chassis.

ULTRA AUDIO PIXTEC—Box 921, Beverly Hills, CA 90213. Phone: 213-651-5563. L. D. Mazzini, pres.; Oliver Berliner, v.p. & sales mgr. Monophonic stereophonic mixer-amplifiers for broadcasters & recordists, theatrical lighting control systems, printed-circuit remote-controlled pre-amplifiers, equalizers, networks & line amplifiers, interphone systems, cable & circuit testers, panning amplifiers, reverberation devices, alphanumeric readouts for telecasting, TV studio waveform monitors, pulsecross video monitors, vectorscopes, TV titlers & prompters, chroma keyers & other production studio necessities.

UNDERGROUND EQUIPMENT & SUPPLY—10006 Airline, Houston, TX 77037. Phone: 713-448-8444. Bill C. Edwards, pres.; Don E. Edwards, v.p. Manufacturer, sales, service & rental of road boring equipment.

UNITED RECORDING ELECTRONICS INDUSTRIES—8460 San Fernando Rd., Sun Valley, CA 91352. Phone: 213-767-1000. Telex: 65-1389. Brad Plunkett, exec. v.p.; Ray Combs, sr. v.p. Audio signal processing equipment.

UNITED RESEARCH LABORATORY CORP.—681 Fifth Ave., New York, NY 10022. Phone: 212-751-4663. George Adams, pres.; Anita Adams v.p.-treas.; Lee Rand, sales mgr. Low distortion audio oscillator, conversion amplifiers for tube-type recorders, replacement parts for recorders, pinch rollers for tape recorders, cartridge & video machines, magnetic tape & accessories. Showroom & service: 16 East 52nd St., New York, NY 10022.

UTAH SCIENTIFIC INC.—1685 West 2200 South, Salt Lake City, UT 84119. Phones: 801-973-6840; 800-453-8782. Telex: 910-925-4037. Lyle O. Keys, pres.; Earl G. Gray, v.p.; C. Gary LaMunyan, western regional sales mgr.; Eric King, eastern regional sales mgr.; Scott Bosen, international sales mgr. Manufacturer of audio, video & tally routing switchers, master control switching systems, automation systems, machine control systems, audio & video distribution amplifiers.

UTE MICROWAVE INC.—3500 Sunset Ave., Asbury Park, NJ 07712. Phone: 201-922-1009. Lennart H. Nilson, v.p. & gen. mgr.; Reinhard D. Baars, chief engineer. Circulators, isolators, filters, microwave assemblies.

UTILITY BODY CO.—901 Gilman St., Berkeley, CA 94710. Phone: 415-524-9333. Southern CA Div.—7405 E. Stauson Ave., Commerce, CA 90040. Phone: 213-685-6830. Pacific Div.—Box 4319, Honolulu, HI 96801. Phone: 808-988-6146.

UTILITY TOWER CO.—3200 N.W. 38th St., Box 12369, Oklahoma City, OK 73157. Phone: 405-946-5551. C. E. Nelson, owner; R. G. Nelson, gen. mgr.; Robert Morris Jr., sales; Joe James, engineering. Fabricators, suppliers & erectors of towers (UHF, VHF & CATV), AM-FM two way microwave, microwave passive reflectors, buildings wired for microwave, installation of all type antennas, coax line, wave guide & accessories.

VALENTINO MUSIC AND SOUND EFFECTS LIBRARY—151 W. 46th St., New York, NY 10036. Phone: 800-223-6278. T. J. Valentino Jr., pres.; F. T. Valentino, v.p.

Manufacturers & Suppliers

VALTEC (Communication Fiberoptics)—99 Hartwell St., West Boylston, MA 01583. Phone: 617-835-6082. Telex: 920355. James R. Kanely, pres.; Pieter M. deBruijn, strategic business dir.; Bryan R. Hutton, telecommunications sales mgr. Manufacturer of optical fiber & fiberoptic cable & cable accessories.

VAMCO ENGINEERING—14750 S. Grant St., Bixby, OK 74008. Phone: 918-366-7400. Gene Randall Jr., pres. Manufactures custom routing switchers, electronic digital tape timers & satellite receivers.

VERMEER MANUFACTURING CO.—Box 200, New Sharon Rd., Pella, IA 50219. Phone: 515-628-3141. Telex: 478-309. Stanley Vermeer, pres.; Carl Boat, v.p.; Lyle Borg, sales mgr. Trenchers, backhoes, vibratory plows, boring tools & concrete cutters.

VERSA-COUNT INC.—553 Lively Blvd., Elk Grove Village, IL 60007. Phone: 312-593-0208. Charles E. Pipher, dir., mktg. Video processing amplifiers, TV translators.

VICON INDUSTRIES INC.—525 Broad Hollow Rd., Melville, NY 11747. Phone: 516-293-2200. Telex: 144581. Donald N. Horn, pres.; Arthur V. Wallace, exec. v.p.; Ian Chambers, v.p., sales; Rein Randmae, v.p., engineering; Ivar Segalowitz, v.p., mfg; Bern Levy, dir. of communications. Manufactures pan/tilt & scanner camera positioning devices, manual & automatic video switchers, indoor & outdoor camera enclosures, mounting equipment, remote controls for pan/tilt, lens & scanners, digital & microprocessor-based video control equipment, consoles, fixed focal & motorized zoom lenses.

VIDEO AIDS OF COLORADO—2450 Central Ave., Boulder, CO 80301. Phone: 303-443-4950. H. Patrick Adamson, pres.; Joe Woods, gen. mgr. Manufacturers of intercom systems, black burst generators, color sync generators, electro optical isolators, cross-pulse generators, color burst phase meter, H-phase meters, H & burst meters, VIRS inserters & meters, timers, switchers & color video monitors, video power switch & other peripheral video equipment, TV test generators.

VIDEO COMPONENTS INC.—601 S. Main St., Spring Valley, NY 10977. Phone: 914-356-3700. Dick Turchen, pres. Special optical & mechanical devices for TV studios. Plumbicon & vidicon lenses, multiplexing equipment, film chains, tripods, lighting equipment, accessories. Video synthesizer & colorizer, ENG mobile carts, color sync generators, electro optical isolators, cross pulse generators, burst phase meters, sequential switchers. Computerized animation stand, batteries & chargers, transit cases; rack mount cases; video editing tables-rack frames & consoles, rain covers for cameras & VCRs.

VIDEO DATA SYSTEMS DIV., Sterling Television Presentations Inc.—205 Oser Ave., Hauppauge, NY 11787. Phone: 516-231-4400. Stephen Seiden, pres.; Vern Bertrand, v.p. Manufactures of single or multi-channel automated information system capable of providing to one or more sites, classified ads, news, weather, program guides, etc. File management & 7-day advance programming with real time control. Character generators for TV titling & automatic display of newswires, stock tickers & locally originated messages, weather systems, information systems & computer interface data display systems.

VIDEODETICS, Div. of Odetics Inc.—1335 S. Claudina St., Anaheim, CA 92805. Phone: 714-634-2222. David Lewis, v.p.-gen. mgr., Joe Hagler, sales mgr. Random access interactive video playback system, microcomputer controlled VTRs, video juke box controllers.

VIDEODEX, Div. of Odetics Inc.—1335 S. Claudina St., Anaheim, CA 92805. Phone: 714-634-2222. David Lewis, v.p. & gen. mgr.; Joe Hogler, sales mgr. Random access interactive video systems, custom fabrication point-of-purchase video displays.

VIDEO OPERATIONS SERVICES INC.—745 Fifth Ave., Suite 405, New York, NY 10022. Phone: 212-421-9870. Joseph H. Beck, v.p. Two-way communication services for CATV & MATV systems. Services include pay TV on per-usage basis, home shopping, burglar & fire alarm monitoring, political & non-political polling, network & program ratings, etc.

THE VIDEO TAPE CO.—10545 Burbank Blvd., North Hollywood, CA 91601. Phone: 213-985-1666. Keith Austin, pres.; Frances Van Paemel, v.p.; Dick Millais, mktg. Videotape stock & duplication/distribution services all formats.

VIEWSONICS INC.—Box 36, Jericho, NY 11753. Plant: 170 Eileen Way, Syosset, NY 11791. Phones: 516-921-7080; 800-645-7600. Abram Ackerman, pres.; Lillian Ackerman, v.p.; Richard Fevola, sales/mktg. Manufacturers of amplifiers, apartment distribution boxes, attenuators, bolts, bonding clamps, cable spacers, cable ties, cable clips, coaxial connectors, coaxial switches, crimping tools, crossover clamps, digital multimeters, directional coupler-taps, drill bits, feed through bushings, ground blocks, ground bolts, ground clamps, ground rods with attached clamps, ground straps, hooks, labels, lashing wire clamps, linemen's wrench, matching transformers, pad locks, security shields & tools, siding clips, splitters, strain reliefs, suspension clamps, tap extension brackets, locking terminators, wallplates, emergency warning lights, weatherproof & shock proof instrument cases, camera cable assemblies, safety equipment flags, weather boots. Private label & custom design products.

VITAL INDUSTRIES INC.—Vital Industrial Park, 3700 N.E. 53rd Ave., Gainesville, FL 32601. Phone: 904-378-1581. South Central Sales Office: Box 912, Arlington, TX 76010. Phone: 817-467-0051. Telex: 810-825-2370.

Christopher Donoyan, pres.; James O. Moneyhun, v.p.; Linda Buickel, v.p., sales. Complete terminal equipment & video systems, switching, digital video effects, TV automation.

VITEK ELECTRONICS INC.—4 Gladys Court, Edison, NJ 08817. Phone: 201-287-3200. Telex: Vitek EDIN. Richard Prybyl, v.p. & gen. mgr.; Bernard Thyssen, v.p. of operations for the trap; Gail Bertha & Debbie Sheldon, sales reps.; Edward Knapp, mktg. mgr.; Patricia Sullivan Merck, mktg. coordinator, George Diemer, applications engineer. Cable traps for pay TV security, low-band to 400 MHz, multi-channel, band-reject & band-pass, single & dual block converters & radiation & RF leakage detection devices & remote addressable signal security systems.

VU-TV INC.—Raritan Plaza III, Raritan Center, Edison, NJ 08837. Phone: 201-225-0010. Martin Horak, pres.; Leon Poitras, exec. v.p.; Bob Sewak, Sheila Barrett & Leonard Cohen. Pay-cable programming, marketing & field services.

WALTON TOWERS INC. (subsidiary of Lighting Electric of PA Inc.)—Rte. 743 South, Box 148 B, RD # 1, Hershey, PA 17033. Phone: 717-533-3635. Russell W. Brong, pres.; Bee Walton, gen. mgr. Sells, erects & maintains communication towers, accessories.

WAVETEK INDIANA INC.—Box 190, 5808 Churchman, Beech Grove, IN 46107. Phone: 317-788-5965. Larry Dolan, v.p. & gen. mgr.; John Shaw, sales & mktg. mgr.; Syd Fluck, chief engineer. CATV system & bench sweep test equipment, signal level meters & system analyzers.

WEATHER SCAN INC.—Loop 132 & Hwy. 79, Olney, TX 76374. Phones: 817-564-5688; 817-564-2390. R. H. Tyler, pres. Makes time & weather scanning devices. Distributor of Blonder-Tongue, Catel, Automation Technique, Amplica, Gillaspie & Assoc., Dexcel equipment. Manufacturer of 3 & 3.9 meter satellite antennas.

WEGENER COMMUNICATIONS INC.—150 Technology Park/Atlanta, Norcross, GA 30092. Phone: 404-448-7288. Telex: 54-3634. Robert A. Placek, pres.; Heinz W. Wegener, v.p.; Jon L. Thrasher, mgr., cable market; Ned Mountain, dir., mktg.; Susan Copeland, cable sales representative. Manufacturer & distributor of microwave & satellite transmission systems, stereo processors, tone decoders, automation controls systems, satellite video receivers.

WELDONE TRADING CO. INC.—1401 Legendre St. W, Suite 106, Montreal, P.Q. H4N 2S2, Canada. Phone: 514-381-8861. Murray Shenkman, pres. & gen. mgr. Manufacturer of lower plastic cable clips, plated, hardened, flat-headed steel masonry nails, pre-assembled.

R. D. WERNER CO. INC.—Box 580, Greenville, PA 16125. Phone: 412-588-8600. Telex: 91-4407. R. L. Werner, pres.; D. M. Werner, v.p., sales; J. G. Thiel & R. D. Blakeman, field sales mgrs. Fiberglass & aluminum climbing equipment.

WESTAY CO.—10221-A Imperial Ave., Cupertino, CA 95014. Phone: 408-257-0940. Gary Taylor, pres. Reverse spiral cable grips & ground blocks.

WESTERN TELE-COMMUNICATIONS INC.—General offices: 5690 Denver Technological Center Blvd., Park Place Bldg., Suite 500, Englewood, CO 80111. Phone: 303-796-9100. Telex: 45-4457. FAX: 303-793-0865. Box 4117, Englewood, CO 80155. Carter F. Page, pres.; Larry E. Romrell, exec. v.p.; Chris Thomas, v.p., operations; Russell F. Johnson, v.p., engineering; Robert L. Ottmann, dir., mktg.; Ben Summers, dir., network development. Provides microwave communications services to TV networks, broadcasters, cable systems & bulk bandwidth for voice & data services.

WESTERN TOWERS, Wilbur L. Anderson Inc.—324 W. 26th St., San Angelo, TX 76901. Phone: 915-658-6539. W. L. Anderson, pres.; Daniel Anderson, v.p.; Richard Killingsworth, mktg. Tower manufacturer & erector, log periodic CATV receiving antennas.

WIDE BAND ENGINEERING CO.—Box 21652, Phoenix, AZ 85036. Phone: 602-254-1570. S. Ticknor, pres.; M. G. Ticknor, secy.-treas. Manufacturer of test instruments 1-900 MHz, RF analysers, comparators, amplifiers, impedance bridges & converters, detectors, directional couplers, RF switches.

WILKINSON ELECTRONICS INC.—5970 W. 60th Ave., Arvada, CO 80003. Phone: 303-423-1652. Bill Harland, sales mgr.

WILK POWER & VIDEO INC.—16255 Ventura Blvd., Suite 1001, Encino, CA 91436. Phone: 800-828-7641. G. Newman, pres.; L. Spitzer, v.p., mktg. Audio & video switchers, character generators, standby power.

WILMORE ELECTRONICS CO. INC.—Box 1329, Hillsborough, NC 27278. Phone: 919-732-9351. Telex: 292617. J. L. Harris, sales & mktg. mgr. Manufacturer of DC-to-AC inverters, standby power sources, DC-to-DC converters, power supplies.

WINDERS & GEIST INC.—Box 83088, 1821 Yolande Ave., Lincoln, NE 68501. Phone: 402-474-3400. Joe C. Geist, pres.; Richard O. Kelly, mktg. mgr. Manufacturer of office safety products, cable duct, electrical wiring units, static control devices.

THE WINEGARD CATV DIVISION—Box 329, Montgomeryville, PA 18936. Phones: 215-822-6731; 800-523-2529. Randy Winegard, pres.; Robert Fleming, v.p., mktg.; Joseph Dolinski, mgr., CATV div. 300-400 & 450 MHz trunk & distribution equipment, power supplies, 450 MHz passives, including

subscriber taps, matching transformers, hybrid apartment house amplifiers, TVRO systems & CATV ruggedized yagis.

WINSTED CORP.—9801 James Circle, Minneapolis, MN 55431. Phone: 612-888-1957. Telex: 910-576-2740. C. E. Johnson, pres.; G. R. Hoska, v.p., sales. Manufacturer of editing, production & dubbing consoles, video tape & film storage systems, equipment racks.

WIPCO PLASTICS INC.—1015 W. Hoover St., Orange, CA 92667. Phone: 714-633-4942. John Harris, secy.-treas. PVC & polyethylene conduit. Sweep, jetline products, rope clips.

WONDER CONSTRUCTION CO. INC.—Box 1571, Trinity, TX 75862. Phone: 713-594-6521. Travis Saxon, pres.; W. Joe West, v.p.

WORLD VIDEO INC.—Box 117, Boyertown, PA 19512. Phone: 215-367-6055. John Koser, pres.; John A. Taylor III, v.p., mktg. & sales mgr. Manufacturer of broadcast & CCTV color monitors, color RF/video monitors, pulse measuring equipment, audio monitor/amplifier, SCH verification module.

WORLD WIDE BINGO INC.—Box 2311, Littleton, CO 80161. Phone: 303-795-3288. Jack Hampton, pres. & gen. mgr. Radio, TV bingo programs & equipment.

WPS, CATV Services Div.—443 Grand Ave., South San Francisco, CA 94080. Phone: 415-871-5911. Rick Albert, pres.; Miles R. Okada, v.p. Computerized subscriber billing, management & information systems.

ZENITH ELECTRONICS CORP./Cable Products Div.—1000 Milwaukee Ave., Glenview, IL 60025. Phone: 312-391-8181. James Faust, pres., cable products div.; John Bowler, v.p., operations; Chick Eissler, v.p., sales; Vito Brugliera, v.p., mktg. Manufacturer of addressable CATV & STV decoders, teletext decoders, two-way interactive equipment, encoders, headend equipment.

ZOOMAR—55 Sea Cliff Ave., Glen Cove, NY 11542. Phone: 516-676-1900. Telex: 96-7797. L. Sterflinger, pres. Manufacturer of lenses for industrial TV, tracking & fire control systems.

YOU DON'T NEED ESP YOU NEED EWR!

Television Digest's EARLY WARNING REPORT capsulates retail sales and inventory activity in television and video so you can evaluate changes and trends in the industry.

For more information, call or write:



**TELEVISION DIGEST INC.
1836 Jefferson Place, NW
Washington, D.C. 20036
(202) 872-9200**

KEEPING UP IS HARD TO DO . . .

Especially in the fast-paced, ever-changing communications industry!

To get up-to-the-minute communications news on your desk every business day, call collect or write for subscription information for **COMMUNICATIONS DAILY**.

The authoritative daily information service published by



TELEVISION DIGEST, INC.
1836 Jefferson Place, N.W.
Washington, D.C. 20036

Call collect: 202-872-9200



Communications Daily

The Authoritative News Service of Electronic Communications

A SERVICE OF TELEVISION DIGEST, INC., 1836 JEFFERSON PLACE, N.W., WASHINGTON, D.C. 20036. Phone: 202-872-9200

Albert Warren, Editor & Publisher • Paul Warren, Senior Editor & Associate Publisher • David Lichtenbruch, Editorial Director • Damon B. Hill, Executive Editor
 Jonathan Miller, Managing Editor • Robert Carlson, Senior Editor • Seth Goldstein, Associate Editor • David Warren, News Editor • Steven Tuttle, Associate Editor
 Mary E. Crowley, Associate Editor • Mike Schwartz, Associate Editor • Ann Brodsky, Associate Editor • Stephen Gessen, Assistant Editor • Julia Telen, Assistant Editor
 Theresa Foley, Assistant Editor • Mary Appel, Research Director • Aida Dam and Richard Varner, Japan Representatives • The Piers, Europe Representatives • C
 Gerald, Advertising Dir. • Roy W. Eastley, III, Controller • Betty Abene, Circulation Mgr. • Deborah Jacobs, Information Manager

Today:

- AMENDMENT TO STAY CRT DECISION may be added to House appropriations markup today. NAB, MPAA upset, spent Thurs. lobbying against move initiative. (P. 1)
- SENATE WON'T ACT ON ELECTRONIC COVERAGE this session; Baker decries enough time left, postpones effort until next year. (P. 2)
- HUGE JUDGMENT IN PAY-TV PIRACY CASE: MDS program operator M reports it won largest judgment against pay TV 'pirate,' \$476,415. (P. 3)
- AT&T DETAILS ACCESS CHARGE RATE STRUCTURE in meetings with telcos. USITA opposes AT&T's position on pooling. (P. 3)
- ACCESS CHARGE IS HOT POLITICAL ISSUE, speakers at AT&T set Chmn. Fowler supports target subsidy. (P. 4)
- GAO CLEARS NTIA of most malfeasance charges although reports about management practices. (P. 5)
- HISPANICS 'BARELY BEGINNERS' in ownership of stations, urging congressional lobbying for FCC recommendations by TV. (P. 6)
- Cable Interests
- STAY CRT DECISION MAY BE
- during House Appropriations
- will to stay Copy
- Though

Also publishers of Weekly Television Digest with Consumer Electronics annual Television & Cable Factbook and Weekly TV, Radio & Cable Action Updates, Cable & Coverage Atlas, Satellite Week, Video Week, biweekly Public Broadcasting Report and other special publications. This newsletter is available electronically via Hotmail.

Copyright 1984 by Television Digest, Inc. Reproduction in any form without written permission is prohibited (ISSN 0271-0879) Telex: 467286

Buyer's Guide

**that helps you
find products faster!**

Instructions

1. Turn the page to the Buyer's Guide Product Index—an alphabetical listing of every product in the Buyer's Guide including its page reference number in the yellow pages section.
2. Turn to the appropriate page in the yellow pages to find a list of companies that manufacture (m), distribute (d), repair (r), or service (s) that product. Following each company listed is a page reference number in the white pages of the Factbook where full company information can be found.

Key to Abbreviations

(m)—manufacturer

(d)—distributor

(r)—repair

(s)—service

Buyers Guide Product Index

■ A

- Access Controllers, Multiple, STUDIO EQUIPMENT & SUPPLIES—1544
- Accounting/Business Computer Systems, COMPUTER SYSTEMS & ACCESSORIES—1517
- AC/DC Power Cable, Heavy Duty, CABLE EQUIPMENT & SUPPLIES—1509
- Acoustic Analyzers, TEST & MEASUREMENT EQUIPMENT & SUPPLIES—1550
- Acoustic/Architectural Design & Construction, SERVICES—1520
- AC Power Dividers, Power Supplies, STUDIO EQUIPMENT & SUPPLIES—1535
- A-D, D-A Converters, STUDIO EQUIPMENT & SUPPLIES—1540
- Ad Insertion Equipment, Cartridge, STUDIO EQUIPMENT & SUPPLIES—1536
- Ad Insertion Equipment, Tone Sensors, STUDIO EQUIPMENT & SUPPLIES—1536
- Addressable Set-Top Converters, CABLE EQUIPMENT & SUPPLIES—1512
- Addressable Taps, Distribution Equipment, CABLE EQUIPMENT & SUPPLIES—1510
- Advertising, SERVICES—1520
- Aerial Construction Contractors, SERVICES—1520
- Aerial Lift Buckets, STUDIO EQUIPMENT & SUPPLIES—1533
- Aerial Taps, Transmission Line, CABLE EQUIPMENT & SUPPLIES—1515
- AF Generators, STUDIO EQUIPMENT & SUPPLIES—1527
- AGC Amplifiers, Audio Processing Effects Equipment, STUDIO EQUIPMENT & SUPPLIES—1524
- AGC Units, Distribution Equipment, CABLE EQUIPMENT & SUPPLIES—1510
- AGC, ALC Amplifiers, Audio Processing Effects Equipment, STUDIO EQUIPMENT & SUPPLIES—1524
- Airborne Microwave Equipment, MDS/MICROWAVE EQUIPMENT & SUPPLIES—1518
- Airborne Mounting/Stabilizing Equipment, Camera Accessories, STUDIO EQUIPMENT & SUPPLIES—1539
- Airborne Mounting/Stabilizing, Film Equipment, STUDIO EQUIPMENT & SUPPLIES—1530
- Alarm Indicators, Status, Logging, Monitoring Test Equipment, TEST & MEASUREMENT EQUIPMENT & SUPPLIES—1552
- Alarms, STUDIO EQUIPMENT & SUPPLIES—1534
- Alarms, Fault, STUDIO EQUIPMENT & SUPPLIES—1534
- Alarms, Light Failure, ANTENNAS, TOWERS & EQUIPMENT—1501
- Alarms, Tower Light, STUDIO EQUIPMENT & SUPPLIES—1534
- Alarms, Warning Systems, STUDIO EQUIPMENT & SUPPLIES—1534
- ALC, AGC Amplifiers, Audio Processing Effects Equipment, STUDIO EQUIPMENT & SUPPLIES—1524
- Alert Systems, Emergency, ANTENNAS, TOWERS & EQUIPMENT—1500
- Alignment Cartridges (Tape) & Accessories, STUDIO EQUIPMENT & SUPPLIES—1540
- Alignment Equipment, Heads, Videotape Recorders, STUDIO EQUIPMENT & SUPPLIES—1545
- Alignment Equipment, Heads, VTRS & VCRs, STUDIO EQUIPMENT & SUPPLIES—1548
- Alignment Gauges, Heads, Audio & Accessories, STUDIO EQUIPMENT & SUPPLIES—1527
- Alignment Systems, Microwave Antenna, ANTENNAS, TOWERS & EQUIPMENT—1497
- AM Amplifiers, Peak Limiting, STUDIO EQUIPMENT & SUPPLIES—1523
- AM Compressor/Limiters, Audio Processing Effects Equipment, STUDIO EQUIPMENT & SUPPLIES—1524
- AM Directional Transmitting Antenna Systems, ANTENNAS, TOWERS & EQUIPMENT—1499
- AM Field Intensity Meters, RF Test Equipment, TEST & MEASUREMENT EQUIPMENT & SUPPLIES—1553
- AM/FM Remote Control Systems, STUDIO EQUIPMENT & SUPPLIES—1529
- AM/FM Field Strength Meters, TEST & MEASUREMENT EQUIPMENT & SUPPLIES—1551
- AM/FM Transmitter Tubes, STUDIO EQUIPMENT & SUPPLIES—1536
- AML Systems, MDS EQUIPMENT & SUPPLIES—1518
- AM Maintenance Equipment, SERVICES—1521
- Amplifier Stations, Modular, CABLE EQUIPMENT & SUPPLIES—1512
- Amplifiers, ANTENNAS, TOWERS & EQUIPMENT—1497
- Amplifiers, STUDIO EQUIPMENT & SUPPLIES—1536
- Amplifiers, AM, Peak Limiting, STUDIO EQUIPMENT & SUPPLIES—1523
- Amplifiers, Apartment, Distribution Equipment, CABLE EQUIPMENT & SUPPLIES—1510
- Amplifiers, Audio DAs, STUDIO EQUIPMENT & SUPPLIES—1523
- Amplifiers, Audio Remote, STUDIO EQUIPMENT & SUPPLIES—1524
- Amplifiers, Audio, STUDIO EQUIPMENT & SUPPLIES—1523
- Amplifiers, Audio/Video Distribution, BROADCAST EQUIPMENT—1504
- Amplifiers, Bridging, Distribution Equipment, CABLE EQUIPMENT & SUPPLIES—1511
- Amplifiers, CARS Band, CABLE EQUIPMENT & SUPPLIES—1509
- Amplifiers, Clamping, Audio, STUDIO EQUIPMENT & SUPPLIES—1523
- Amplifiers, Clamping/Equalizing, Transmitting/Receiving, BROADCAST EQUIPMENT—1504
- Amplifiers, Compressing, Audio, STUDIO EQUIPMENT & SUPPLIES—1523
- Amplifiers, Console Modules, Preamp, Audio, STUDIO EQUIPMENT & SUPPLIES—1523
- Amplifiers, Distribution, STUDIO EQUIPMENT & SUPPLIES—1536
- Amplifiers, Distribution Equipment, CABLE EQUIPMENT & SUPPLIES—1510
- Amplifiers, Distribution, Transmitting/Receiving, BROADCAST EQUIPMENT—1504
- Amplifiers, Equalizing/Clamping, Transmitting/Receiving, BROADCAST EQUIPMENT—1504
- Amplifiers, FM, Peak Limiting, Audio, STUDIO EQUIPMENT & SUPPLIES—1523
- Amplifiers, Isolation, STUDIO EQUIPMENT & SUPPLIES—1536
- Amplifiers, Line Drive, Transmitting/Receiving, BROADCAST EQUIPMENT—1504
- Amplifiers, Line Extender, CABLE EQUIPMENT & SUPPLIES—1512
- Amplifiers, Line, Audio, STUDIO EQUIPMENT & SUPPLIES—1523
- Amplifiers, Mike, STUDIO EQUIPMENT & SUPPLIES—1523
- Amplifiers, Mixer, Audio, STUDIO EQUIPMENT & SUPPLIES—1523
- Amplifiers, Power, Audio, STUDIO EQUIPMENT & SUPPLIES—1523
- Amplifiers, Power, Monitor, Audio, STUDIO EQUIPMENT & SUPPLIES—1523
- Amplifiers, Preamplifiers, STUDIO EQUIPMENT & SUPPLIES—1536
- Amplifiers, Preamps, Audio, STUDIO EQUIPMENT & SUPPLIES—1523
- Amplifiers, Preamps, Microphone, STUDIO EQUIPMENT & SUPPLIES—1523
- Amplifiers, Preamps, Phono, STUDIO EQUIPMENT & SUPPLIES—1523
- Amplifiers, Preamps, Stereo, STUDIO EQUIPMENT & SUPPLIES—1523
- Amplifiers, Preamps, Turntable, STUDIO EQUIPMENT & SUPPLIES—1523
- Amplifiers, Proc, STUDIO EQUIPMENT & SUPPLIES—1536
- Amplifiers, Processing, Audio, STUDIO EQUIPMENT & SUPPLIES—1524
- Amplifiers, Pulse Distribution, Transmitting/Receiving, BROADCAST EQUIPMENT—1504
- Amplifiers, Pulse, STUDIO EQUIPMENT & SUPPLIES—1536
- Amplifiers, RF-Peak Limiting, BROADCAST EQUIPMENT—1504
- Amplifiers, RF-Power, Transmitting/Receiving, BROADCAST EQUIPMENT—1504
- Amplifiers, Satellite Earth Station, ANTENNAS, TOWERS & EQUIPMENT—1502
- Amplifiers, Satellite Earth Station, Low Noise, ANTENNAS, TOWERS & EQUIPMENT—1502
- Amplifiers, Stabilizing, STUDIO EQUIPMENT & SUPPLIES—1536
- Amplifiers, Strip, ANTENNAS, TOWERS & EQUIPMENT—1501
- Amplifiers, Subcarrier, STUDIO EQUIPMENT & SUPPLIES—1536
- Amplifiers, Sweep, STUDIO EQUIPMENT & SUPPLIES—1536
- Amplifiers, Transmitting/Receiving, BROADCAST EQUIPMENT—1504
- Amplifiers, Trunk, CABLE EQUIPMENT & SUPPLIES—1513
- Amplifiers, Video, STUDIO EQUIPMENT & SUPPLIES—1536
- Amplifiers, Video/Audio Distribution, BROADCAST EQUIPMENT—1504
- Amplifiers, Zero Study Delay, STUDIO EQUIPMENT & SUPPLIES—1537
- AM Phasing & Branching Systems, BROADCAST EQUIPMENT—1504
- AM Receivers, STUDIO EQUIPMENT & SUPPLIES—1529
- AM Stereo Exciters, STUDIO EQUIPMENT & SUPPLIES—1527
- AM System Monitors-Audio & RF, STUDIO EQUIPMENT & SUPPLIES—1528
- AM Transmitters, BROADCAST EQUIPMENT—1508
- AM Transmitters, 500 Watts & under, BROADCAST EQUIPMENT—1508
- AM Transmitters, 500 Watts & Over, Solid State, BROADCAST EQUIPMENT—1508
- AM Transmitters, 1,000 to 2,500 Watts, BROADCAST EQUIPMENT—1508
- AM Transmitters, 5,000 to 7,500 Watts, BROADCAST EQUIPMENT—1508
- AM Transmitters, 10,000 to 20,000 Watts, BROADCAST EQUIPMENT—1508
- AM Transmitters, Over 20,000 Watts, BROADCAST EQUIPMENT—1508
- AM Transmitting Antennas, ANTENNAS, TOWERS & EQUIPMENT—1499
- Analog Modems, COMPUTER SYSTEMS & ACCESSORIES—1517
- Analysis, Site, SERVICES—1521
- Analysis, Systems, SERVICES—1521
- Analyzers, Acoustic, TEST & MEASUREMENT EQUIPMENT & SUPPLIES—1550
- Analyzers, Audio Spectrum, TEST & MEASUREMENT EQUIPMENT & SUPPLIES—1550
- Analyzers, Audio System, TEST & MEASUREMENT EQUIPMENT & SUPPLIES—1550
- Analyzers, Audio, Real Time, TEST & MEASUREMENT EQUIPMENT & SUPPLIES—1550
- Analyzers, Audio, Sideband, TEST & MEASUREMENT EQUIPMENT & SUPPLIES—1550
- Analyzers, Cable, TEST & MEASUREMENT EQUIPMENT & SUPPLIES—1550
- Analyzers, Color, TEST & MEASUREMENT EQUIPMENT & SUPPLIES—1551
- Analyzers, Distortion, Intermod, TEST & MEASUREMENT EQUIPMENT & SUPPLIES—1552
- Analyzers, Harmonic Distortion, TEST & MEASUREMENT EQUIPMENT & SUPPLIES—1552
- Analyzers, Logic, TEST & MEASUREMENT EQUIPMENT & SUPPLIES—1552
- Analyzers, Sideband, TEST & MEASUREMENT EQUIPMENT & SUPPLIES—1553

- Analyzers, Spectrum, Cable Test Equipment, TEST & MEASUREMENT EQUIPMENT & SUPPLIES—1551
- Analyzers, Spectrum, TEST & MEASUREMENT EQUIPMENT & SUPPLIES—1553
- Analyzers, Video Test Equipment, TEST & MEASUREMENT EQUIPMENT & SUPPLIES—1553
- Analyzers, Video, Digital, TEST & MEASUREMENT EQUIPMENT & SUPPLIES—1551
- Analyzers, VITS, Video Test Equipment, TEST & MEASUREMENT EQUIPMENT & SUPPLIES—1554
- Anchors, Earth, Tools, Cable, TOOLS & EQUIPMENT—1555
- Announcers Earpiece, Headphones, STUDIO EQUIPMENT & SUPPLIES—1527
- Antenna Accessories, ANTENNAS, TOWERS & EQUIPMENT—1497
- Antenna Baluns, ANTENNAS, TOWERS & EQUIPMENT—1497
- Antenna Base Insulators, ANTENNAS, TOWERS & EQUIPMENT—1497
- Antenna Current Meters, ANTENNAS, TOWERS & EQUIPMENT—1497
- Antenna Diplexers, ANTENNAS, TOWERS & EQUIPMENT—1497
- Antenna Dummy Loads, ANTENNAS, TOWERS & EQUIPMENT—1497
- Antenna Earth Terminal Positioners, ANTENNAS, TOWERS & EQUIPMENT—1497
- Antenna Filters, ANTENNAS, TOWERS & EQUIPMENT—1500
- Antenna Guy Strain Insulators, ANTENNAS, TOWERS & EQUIPMENT—1497
- Antenna Heater Controls, ANTENNAS, TOWERS & EQUIPMENT—1497
- Antenna Ice Warning Systems, ANTENNAS, TOWERS & EQUIPMENT—1497
- Antenna Installation Services (see Services)
- Antenna Masts, ENG, ANTENNAS, TOWERS & EQUIPMENT—1497
- Antenna Masts, Telescoping, ANTENNAS, TOWERS & EQUIPMENT—1498
- Antenna Monitors, Audio & RF, STUDIO EQUIPMENT & SUPPLIES—1528
- Antenna Monitors, RF Test Equipment, TEST & MEASUREMENT EQUIPMENT & SUPPLIES—1553
- Antenna Phasing/Branching Systems, ANTENNAS, TOWERS & EQUIPMENT—1497
- Antenna Radomes, ANTENNAS, TOWERS & EQUIPMENT—1497
- Antenna Sampling Systems, ANTENNAS, TOWERS & EQUIPMENT—1497
- Antenna Telescoping Masts, ANTENNAS, TOWERS & EQUIPMENT—1498
- Antenna Transfer Switches, ANTENNAS, TOWERS & EQUIPMENT—1498
- Antenna Tuning Units, Antenna Accessories, ANTENNAS, TOWERS & EQUIPMENT—1498
- Antenna VSWR Units, ANTENNAS, TOWERS & EQUIPMENT—1498
- Antenna Waveguides, ANTENNAS, TOWERS & EQUIPMENT—1498
- Antennas, ANTENNAS, TOWERS & EQUIPMENT—1498
- Antennas, Accessories, ANTENNAS, TOWERS & EQUIPMENT—1497
- Antennas, Alignment Systems, Microwave, ANTENNAS, TOWERS & EQUIPMENT—1497
- Antennas, AM Directional Transmitting Systems, ANTENNAS, TOWERS & EQUIPMENT—1499
- Antennas, AM Transmitting, ANTENNAS, TOWERS & EQUIPMENT—1499
- Antennas, Baluns, ANTENNAS, TOWERS & EQUIPMENT—1497
- Antennas, Circularly Polarized FM Transmitting, ANTENNAS, TOWERS & EQUIPMENT—1499
- Antennas, Circularly Polarized TV Transmitting, ANTENNAS, TOWERS & EQUIPMENT—1499
- Antennas, Current Meters, ANTENNAS, TOWERS & EQUIPMENT—1497
- Antennas, Diplexers, ANTENNAS, TOWERS & EQUIPMENT—1497
- Antennas, Dummy Loads, ANTENNAS, TOWERS & EQUIPMENT—1497
- Antennas, Earth Terminal Positioners, ANTENNAS, TOWERS & EQUIPMENT—1497
- Antennas, Earth Terminal Dishes, Receiving Antennas, ANTENNAS, TOWERS & EQUIPMENT—1498
- Antennas, Filters, ANTENNAS, TOWERS & EQUIPMENT—1500
- Antennas, FM Receiving, ANTENNAS, TOWERS & EQUIPMENT—1498
- Antennas, Guy Strain Insulators, ANTENNAS, TOWERS & EQUIPMENT—1497
- Antennas, Heater Controls, ANTENNAS, TOWERS & EQUIPMENT—1497
- Antennas, Ice Warning Systems, ANTENNAS, TOWERS & EQUIPMENT—1497
- Antennas, Installation Services (see Services)
- Antennas, Insulators, Base, ANTENNAS, TOWERS & EQUIPMENT—1497
- Antennas, MF Receiving, ANTENNAS, TOWERS & EQUIPMENT—1498
- Antennas, Microwave Portable Transmitting, ANTENNAS, TOWERS & EQUIPMENT—1499
- Antennas, Microwave Transmitting, ANTENNAS, TOWERS & EQUIPMENT—1499
- Antennas, MDS/MICROWAVE EQUIPMENT & SUPPLIES—1518
- Antennas, Microwave, Receiving, ANTENNAS, TOWERS & EQUIPMENT—1498
- Antennas, Multibeam, Satellite Earth Station, ANTENNAS, TOWERS & EQUIPMENT—1502
- Antennas, Phasing/Branching Systems, ANTENNAS, TOWERS & EQUIPMENT—1497
- Antennas, Radomes, ANTENNAS, TOWERS & EQUIPMENT—1497
- Antennas, Receiving, ANTENNAS, TOWERS & EQUIPMENT—1498
- Antennas, Receiving, Earth Terminal Dishes, ANTENNAS, TOWERS & EQUIPMENT—1498
- Antennas, Receiving, FM, ANTENNAS, TOWERS & EQUIPMENT—1498
- Antennas, Receiving, MF, ANTENNAS, TOWERS & EQUIPMENT—1498
- Antennas, Receiving, Microwave, ANTENNAS, TOWERS & EQUIPMENT—1498
- Antennas, Receiving, Remote Pickup, ANTENNAS, TOWERS & EQUIPMENT—1498
- Antennas, Receiving, STL, ANTENNAS, TOWERS & EQUIPMENT—1499
- Antennas, Receiving, UHF, ANTENNAS, TOWERS & EQUIPMENT—1499
- Antennas, Receiving, VHF, ANTENNAS, TOWERS & EQUIPMENT—1499
- Antennas, Remote For Radio Transmitting, ANTENNAS, TOWERS & EQUIPMENT—1499
- Antennas, Remote Pickup Receiving, ANTENNAS, TOWERS & EQUIPMENT—1498
- Antennas, Sampling Systems, ANTENNAS, TOWERS & EQUIPMENT—1497
- Antennas, Satellite Earth Station, ANTENNAS, TOWERS & EQUIPMENT—1502
- Antennas, STL Receiving, ANTENNAS, TOWERS & EQUIPMENT—1499
- Antennas, STL Transmitting, ANTENNAS, TOWERS & EQUIPMENT—1499
- Antennas, Telescoping Masts, ANTENNAS, TOWERS & EQUIPMENT—1498
- Antennas, Towers & Equipment—1497
- Antennas, Transfer Switches, ANTENNAS, TOWERS & EQUIPMENT—1498
- Antennas, Transmitting, ANTENNAS, TOWERS & EQUIPMENT—1499
- Antennas, Transmitting, AM, ANTENNAS, TOWERS & EQUIPMENT—1499
- Antennas, Transmitting, AM Directional Systems, ANTENNAS, TOWERS & EQUIPMENT—1499
- Antennas, Transmitting, Circularly Polarized FM, ANTENNAS, TOWERS & EQUIPMENT—1499
- Antennas, Transmitting, Circularly Polarized TV, ANTENNAS, TOWERS & EQUIPMENT—1499
- Antennas, Transmitting, FM, Circularly Polarized, ANTENNAS, TOWERS & EQUIPMENT—1499
- Antennas, Transmitting, Microwave, ANTENNAS, TOWERS & EQUIPMENT—1499
- Antennas, Transmitting, Microwave Portable, ANTENNAS, TOWERS & EQUIPMENT—1499
- Antennas, Transmitting, Remote For Radio, ANTENNAS, TOWERS & EQUIPMENT—1499
- Antennas, Transmitting, STL, ANTENNAS, TOWERS & EQUIPMENT—1499
- Antennas, Transmitting, TV, Circularly Polarized, ANTENNAS, TOWERS & EQUIPMENT—1499
- Antennas, Transmitting, TV HP, ANTENNAS, TOWERS & EQUIPMENT—1499
- Antennas, Transmitting, TV UHF, ANTENNAS, TOWERS & EQUIPMENT—1499
- Antennas, Transmitting, TV VHF, ANTENNAS, TOWERS & EQUIPMENT—1499
- Antennas, Tuning Units, Antenna Accessories, ANTENNAS, TOWERS & EQUIPMENT—1498
- Antennas, TV HP Transmitting, ANTENNAS, TOWERS & EQUIPMENT—1499
- Antennas, TV UHF Transmitting, ANTENNAS, TOWERS & EQUIPMENT—1499
- Antennas, TV VHF Transmitting, ANTENNAS, TOWERS & EQUIPMENT—1499
- Antennas, UHF Receiving, ANTENNAS, TOWERS & EQUIPMENT—1499
- Antennas, VHF Receiving, ANTENNAS, TOWERS & EQUIPMENT—1499
- Antennas, VSWR Units, ANTENNAS, TOWERS & EQUIPMENT—1498
- Antennas, Waveguides, ANTENNAS, TOWERS & EQUIPMENT—1498
- Apartment Installation Equipment, CABLE EQUIPMENT & SUPPLIES—1510
- Apartment Installation Equipment, Flush-Mount Service Cells, CABLE EQUIPMENT & SUPPLIES—1510
- Apartment Installation Equipment, Molding Duct, CABLE EQUIPMENT & SUPPLIES—1510
- Apartment Installation Equipment, Multi-Trap Enclosures, CABLE EQUIPMENT & SUPPLIES—1510
- Apartment Pre-Wiring Construction, SERVICES—1520
- Aperture, Vertical, Equalizers, STUDIO EQUIPMENT & SUPPLIES—1527
- Applications Preparation, SERVICES—1520
- Appraisals, SERVICES—1520
- Architectural/Acoustic Design & Construction, SERVICES—1520
- Arrestors, Lightning, ANTENNAS, TOWERS & EQUIPMENT—1500
- Art & Graphics Equipment, Electronic, STUDIO EQUIPMENT & SUPPLIES—1541
- Art & Graphics Equipment, Bit Pad Digitizers, STUDIO EQUIPMENT & SUPPLIES—1541
- Art & Graphics Equipment, Electronic, Camera/VTR Digitizers, STUDIO EQUIPMENT & SUPPLIES—1541
- Art & Graphics Equipment, Electronic, Digital Art/Paint Systems, STUDIO EQUIPMENT & SUPPLIES—1541
- Art & Graphics Equipment, Electronic, Digital Still Stores, STUDIO EQUIPMENT & SUPPLIES—1542
- Art & Graphics Equipment, Electronic, "Draw on Screen" Systems, STUDIO EQUIPMENT & SUPPLIES—1542
- Art & Graphics Equipment, Electronic, Weather Symbol Inserters, STUDIO EQUIPMENT & SUPPLIES—1542
- Assemblies, Cable, CABLE EQUIPMENT & SUPPLIES—1509
- Assignment Systems, Machine, STUDIO EQUIPMENT & SUPPLIES—1543
- ATRs, STUDIO EQUIPMENT & SUPPLIES—1524
- ATR Tape Decks, Portable, Audio Tape Equipment & Accessories, STUDIO EQUIPMENT & SUPPLIES—1525
- ATS Systems, Automation Controls & Systems, BROADCAST EQUIPMENT—1507
- Attenuators, TEST & MEASUREMENT EQUIPMENT & SUPPLIES—1550
- Attenuators, Audio, TEST & MEASUREMENT EQUIPMENT & SUPPLIES—1550
- Attenuators, Distribution Equipment, CABLE EQUIPMENT & SUPPLIES—1511
- Attenuators, Fixed, TEST & MEASUREMENT EQUIPMENT & SUPPLIES—1550
- Attenuators, Impedance Matching, TEST & MEASUREMENT EQUIPMENT & SUPPLIES—1550
- Attenuators, Microwave, TEST & MEASUREMENT EQUIPMENT & SUPPLIES—1550
- Attenuators, Radio Frequency (RF), TEST & MEASUREMENT EQUIPMENT & SUPPLIES—1550
- Attenuators, RF Power, BROADCAST EQUIPMENT—1505
- Attenuators, Video, TEST & MEASUREMENT EQUIPMENT & SUPPLIES—1550

BUYERS GUIDE PRODUCT INDEX

- Audio & RF Monitors, STUDIO EQUIPMENT & SUPPLIES—1528
- Audio & RF Monitors, AM System, STUDIO EQUIPMENT & SUPPLIES—1528
- Audio & RF Monitors, Antenna, STUDIO EQUIPMENT & SUPPLIES—1528
- Audio & RF Monitors, Base Current/Ant Sampling, STUDIO EQUIPMENT & SUPPLIES—1528
- Audio & RF Monitors, Directional, STUDIO EQUIPMENT & SUPPLIES—1528
- Audio & RF Monitors, Frequency, STUDIO EQUIPMENT & SUPPLIES—1528
- Audio & RF Monitors, FM, STUDIO EQUIPMENT & SUPPLIES—1528
- Audio & RF Monitors, Modulation, STUDIO EQUIPMENT & SUPPLIES—1528
- Audio & RF Monitors, Phase, STUDIO EQUIPMENT & SUPPLIES—1528
- Audio & RF Monitors, RF Level, STUDIO EQUIPMENT & SUPPLIES—1528
- Audio & RF Monitors, SCA, STUDIO EQUIPMENT & SUPPLIES—1528
- Audio & RF Monitors, TV Aural, STUDIO EQUIPMENT & SUPPLIES—1528
- Audio Amplifiers, Remote, STUDIO EQUIPMENT & SUPPLIES—1524
- Audio Attenuators, TEST & MEASUREMENT EQUIPMENT & SUPPLIES—1550
- Audio Cable, CABLE EQUIPMENT & SUPPLIES—1509
- Audio Consoles, STUDIO EQUIPMENT & SUPPLIES—1524
- Audio Consoles, Monaural, STUDIO EQUIPMENT & SUPPLIES—1524
- Audio Consoles, Stereo, STUDIO EQUIPMENT & SUPPLIES—1524
- Audio Controls, STUDIO EQUIPMENT & SUPPLIES—1524
- Audio Controls, Slide Attenuators, STUDIO EQUIPMENT & SUPPLIES—1524
- Audio DAs, Amplifiers, STUDIO EQUIPMENT & SUPPLIES—1523
- Audio Delay Lines, STUDIO EQUIPMENT & SUPPLIES—1526
- Audio Editing Equipment, STUDIO EQUIPMENT & SUPPLIES—1526
- Audio Editor, STUDIO EQUIPMENT & SUPPLIES—1526
- Audio Editors, Digital, Editing Equipment, STUDIO EQUIPMENT & SUPPLIES—1526
- Audio Equalizers, STUDIO EQUIPMENT & SUPPLIES—1526
- Audio Equipment, STUDIO EQUIPMENT & SUPPLIES—1523
- Audio Heads & Accessories, STUDIO EQUIPMENT & SUPPLIES—1527
- Audio Heads Alignment Gauges, STUDIO EQUIPMENT & SUPPLIES—1527
- Audio Heads Cleaners, STUDIO EQUIPMENT & SUPPLIES—1527
- Audio Heads Degaussers, STUDIO EQUIPMENT & SUPPLIES—1527
- Audio Heads Erase, STUDIO EQUIPMENT & SUPPLIES—1527
- Audio Heads Film Strips, STUDIO EQUIPMENT & SUPPLIES—1527
- Audio Heads Rebuilt, STUDIO EQUIPMENT & SUPPLIES—1527
- Audio Heads Record, STUDIO EQUIPMENT & SUPPLIES—1527
- Audio Heads Replacement, STUDIO EQUIPMENT & SUPPLIES—1527
- Audio Level Indicators, LED, STUDIO EQUIPMENT & SUPPLIES—1524
- Audio Level Indicators, PPM, STUDIO EQUIPMENT & SUPPLIES—1524
- Audio Level Indicators, STUDIO EQUIPMENT & SUPPLIES—1524
- Audio Level Indicators, Video Monitor Display, STUDIO EQUIPMENT & SUPPLIES—1524
- Audio Level Indicators, VU, STUDIO EQUIPMENT & SUPPLIES—1524
- Audio Monitor Headphones, STUDIO EQUIPMENT & SUPPLIES—1524
- Audio Monitor Speakers, STUDIO EQUIPMENT & SUPPLIES—1524
- Audio Monitors, STUDIO EQUIPMENT & SUPPLIES—1524
- Audio Patch Panels, STUDIO EQUIPMENT & SUPPLIES—1524
- Audio Post-Production, SERVICES—1520
- Audio Processing Equipment, STUDIO EQUIPMENT & SUPPLIES—1524
- Audio Processing Effects Equipment, ALC, AGC Amplifiers, STUDIO EQUIPMENT & SUPPLIES—1524
- Audio Processing Effects Equipment, AM Compressor/Limiters, STUDIO EQUIPMENT & SUPPLIES—1524
- Audio Processing Effects Equipment, FM Compressor/Limiters, STUDIO EQUIPMENT & SUPPLIES—1524
- Audio Processing Effects Equipment, Graphic Equalizers, STUDIO EQUIPMENT & SUPPLIES—1524
- Audio Processing Effects Equipment, Mechanical Reverb, STUDIO EQUIPMENT & SUPPLIES—1524
- Audio Processing Effects Equipment, Noise Reduction, STUDIO EQUIPMENT & SUPPLIES—1524
- Audio Processing Effects Equipment, Reverb, Digital Delay, STUDIO EQUIPMENT & SUPPLIES—1524
- Audio Processing Effects Equipment, Video/Audio Sync Delay, STUDIO EQUIPMENT & SUPPLIES—1524
- Audio Processors, STUDIO EQUIPMENT & SUPPLIES—1528
- Audio Recorders, Digital, STUDIO EQUIPMENT & SUPPLIES—1526
- Audio Recording, SERVICES—1521
- Audio Sine Generators, TEST & MEASUREMENT EQUIPMENT & SUPPLIES—1551
- Audio Sweep Generators, TEST & MEASUREMENT EQUIPMENT & SUPPLIES—1551
- Audio System Analyzers, TEST & MEASUREMENT EQUIPMENT & SUPPLIES—1550
- Audio System Design, SERVICES—1521
- Audio TV Consoles, STUDIO EQUIPMENT & SUPPLIES—1526
- Audio Tape Editing, SERVICES—1520
- Audio Tape Equipment & Accessories, STUDIO EQUIPMENT & SUPPLIES—1524
- Audio Tape Equipment & Accessories, Bulk Erasers, STUDIO EQUIPMENT & SUPPLIES—1524
- Audio Tape Equipment & Accessories, Cartridges, STUDIO EQUIPMENT & SUPPLIES—1525
- Audio Tape Equipment & Accessories, Carts, STUDIO EQUIPMENT & SUPPLIES—1525
- Audio Tape Equipment & Accessories, Cleaners, STUDIO EQUIPMENT & SUPPLIES—1525
- Audio Tape Equipment & Accessories, Conveyor Erasers, STUDIO EQUIPMENT & SUPPLIES—1525
- Audio Tape Equipment & Accessories, Demagnetizers, STUDIO EQUIPMENT & SUPPLIES—1525
- Audio Tape Equipment & Accessories, Duplicators, STUDIO EQUIPMENT & SUPPLIES—1525
- Audio Tape Equipment & Accessories, Leader Tape, STUDIO EQUIPMENT & SUPPLIES—1525
- Audio Tape Equipment & Accessories, Loaders, STUDIO EQUIPMENT & SUPPLIES—1525
- Audio Tape Equipment & Accessories, Logging Equipment, STUDIO EQUIPMENT & SUPPLIES—1525
- Audio Tape Equipment & Accessories, Open Reels, STUDIO EQUIPMENT & SUPPLIES—1525
- Audio Tape Equipment & Accessories, Rewinders, STUDIO EQUIPMENT & SUPPLIES—1525
- Audio Tape Equipment & Accessories, Portable ATR Tape Decks, STUDIO EQUIPMENT & SUPPLIES—1525
- Audio Tape Equipment & Accessories, Splice Finders, STUDIO EQUIPMENT & SUPPLIES—1525
- Audio Tape Equipment & Accessories, Splicers, STUDIO EQUIPMENT & SUPPLIES—1525
- Audio Tape Equipment & Accessories, Sprocketed Magnetic Film Transports, STUDIO EQUIPMENT & SUPPLIES—1525
- Audio Tape Equipment & Accessories, Tape Decks, STUDIO EQUIPMENT & SUPPLIES—1525
- Audio Tape Equipment & Accessories, Tape Decks, 4-Track, STUDIO EQUIPMENT & SUPPLIES—1525
- Audio Tape Equipment & Accessories, Test Tape, STUDIO EQUIPMENT & SUPPLIES—1525
- Audio Tape Equipment & Accessories, Timers, STUDIO EQUIPMENT & SUPPLIES—1525
- Audio Tape, Delay, STUDIO EQUIPMENT & SUPPLIES—1526
- Audio Test Equipment, TEST & MEASUREMENT EQUIPMENT & SUPPLIES—1550
- Audio Test Equipment, Harmonic Distortion Meters, TEST & MEASUREMENT EQUIPMENT & SUPPLIES—1550
- Audio Test Equipment, IM Meters, TEST & MEASUREMENT EQUIPMENT & SUPPLIES—1550
- Audio Test Equipment, Real Time Analyzers, TEST & MEASUREMENT EQUIPMENT & SUPPLIES—1550
- Audio Test Equipment, Sideband Analyzers, TEST & MEASUREMENT EQUIPMENT & SUPPLIES—1550
- Audio Test Equipment, Signal Generators, TEST & MEASUREMENT EQUIPMENT & SUPPLIES—1550
- Audio Test Equipment, Spectrum Analyzers, TEST & MEASUREMENT EQUIPMENT & SUPPLIES—1550
- Audio Test Equipment, Wow & Flutter Meters, TEST & MEASUREMENT EQUIPMENT & SUPPLIES—1550
- Audio Test Records, STUDIO EQUIPMENT & SUPPLIES—1529
- Audio Voltmeters, Measuring/Monitoring Meters, TEST & MEASUREMENT EQUIPMENT & SUPPLIES—1552
- Audio-Video Synchronizers, STUDIO EQUIPMENT & SUPPLIES—1547
- Audio/Video Distribution Amplifiers, BROADCAST EQUIPMENT—1504
- Audio/Video Sync Delay, Audio Processing Effects Equipment, STUDIO EQUIPMENT & SUPPLIES—1524
- Auditing, SERVICES—1520
- Auditing, System, SERVICES—1521
- Auto Light Control, Telecine Equipment & Accessories, STUDIO EQUIPMENT & SUPPLIES—1547
- Auto Time, Weather Announce Program Equipment (Business Automation), STUDIO EQUIPMENT & SUPPLIES—1529
- Automated Consoles, STUDIO EQUIPMENT & SUPPLIES—1526
- Automated Earth Station Receiver Systems, ANTENNAS, TOWERS & EQUIPMENT—1502
- Automated Master Control Switchers, STUDIO EQUIPMENT & SUPPLIES—1543
- Automated Remote Controls, BROADCAST EQUIPMENT—1507
- Automated, Microprocessor-Controlled Production Switchers, STUDIO EQUIPMENT & SUPPLIES—1544
- Automatic Programming Equipment, STUDIO EQUIPMENT & SUPPLIES—1534
- Automatic Programming Equipment, News, STUDIO EQUIPMENT & SUPPLIES—1534
- Automatic Programming Equipment, Weather, STUDIO EQUIPMENT & SUPPLIES—1534
- Automatic Sequencing Cartridge Systems, STUDIO EQUIPMENT & SUPPLIES—1540
- Automatic Sequencing Cartridge Systems, STUDIO EQUIPMENT & SUPPLIES—1525
- Automatic Sweep Systems, Cable Test Equipment, TEST & MEASUREMENT EQUIPMENT & SUPPLIES—1550
- Automation Controls & Systems, ATS Systems, BROADCAST EQUIPMENT—1507
- Automation Controls & Systems, Audio, STUDIO EQUIPMENT & SUPPLIES—1537
- Automation Controls & Systems, Cart Systems, Random Select, STUDIO EQUIPMENT & SUPPLIES—1537
- Automation Controls & Systems, Custom Master Controls, STUDIO EQUIPMENT & SUPPLIES—1525
- Automation Controls & Systems, Film Equipment, STUDIO EQUIPMENT & SUPPLIES—1530
- Automation Controls & Systems, Lighting, STUDIO EQUIPMENT & SUPPLIES—1534
- Automation Controls & Systems, Logging, STUDIO EQUIPMENT & SUPPLIES—1534
- Automation Controls & Systems, Master Control, Custom, STUDIO EQUIPMENT & SUPPLIES—1537
- Automation Controls & Systems, Program Controls, Video, STUDIO EQUIPMENT & SUPPLIES—1537
- Automation Controls & Systems, Program Controls, Audio, STUDIO EQUIPMENT & SUPPLIES—1525
- Automation Controls & Systems, Projector/Film Chain Controls, STUDIO EQUIPMENT & SUPPLIES—1530
- Automation Controls & Systems, Random Select Cart Systems, STUDIO EQUIPMENT & SUPPLIES—1525
- Automation Controls & Systems, Reel-to-Reel Controllers, STUDIO EQUIPMENT & SUPPLIES—1537
- Automation Controls & Systems, Video, STUDIO EQUIPMENT & SUPPLIES—1525
- Automation Equipment, STUDIO EQUIPMENT & SUPPLIES—1537
- Automation Interfaced Business Master Control Switchers, STUDIO EQUIPMENT & SUPPLIES—1543

Automation Machine Controls, Technical, STUDIO EQUIPMENT & SUPPLIES—1543
 Automation Systems, Program Equipment (Business Automation), STUDIO EQUIPMENT & SUPPLIES—1529
 Automation Systems, Videocassette-Based, STUDIO EQUIPMENT & SUPPLIES—1549

B

Background Color Generators, STUDIO EQUIPMENT & SUPPLIES—1542
 Baluns, Antenna, ANTENNAS, TOWERS & EQUIPMENT—1497
 Band Pass Filters, BROADCAST EQUIPMENT—1505
 Bar/Dot Generators, TEST & MEASUREMENT EQUIPMENT & SUPPLIES—1551
 Base Current/Ant Sampling Monitors, Audio & RF, STUDIO EQUIPMENT & SUPPLIES—1528
 Base Insulators, Antenna, ANTENNAS, TOWERS & EQUIPMENT—1497
 Batteries & Accessories, STUDIO EQUIPMENT & SUPPLIES—1533
 Batteries & Accessories, Belts, STUDIO EQUIPMENT & SUPPLIES—1533
 Batteries & Accessories, Chargers, STUDIO EQUIPMENT & SUPPLIES—1533
 Batteries & Accessories, Packs/Eng, STUDIO EQUIPMENT & SUPPLIES—1533
 Batteries & Accessories, Packs/Eng, Studio Equipment & Supplies—1533
 Batteries & Accessories, Pack/Test Instruments, STUDIO EQUIPMENT & SUPPLIES—1533
 Batteries, STUDIO EQUIPMENT & SUPPLIES—1533
 Batteries, Lead-Acid, Power Supplies, STUDIO EQUIPMENT & SUPPLIES—1535
 Batteries, Lead-Acid, STUDIO EQUIPMENT & SUPPLIES—1533
 Batteries, Nicad, Power Supplies, STUDIO EQUIPMENT & SUPPLIES—1535
 Batteries, Nicad, STUDIO EQUIPMENT & SUPPLIES—1533
 Batteries, Power Supplies, STUDIO EQUIPMENT & SUPPLIES—1535
 Batteries, Silver-Zinc, Power Supplies, STUDIO EQUIPMENT & SUPPLIES—1535
 Battery Belts, STUDIO EQUIPMENT & SUPPLIES—1533
 Battery Chargers, Power Supplies, STUDIO EQUIPMENT & SUPPLIES—1535
 Battery Chargers, STUDIO EQUIPMENT & SUPPLIES—1533
 Battery Checkers, STUDIO EQUIPMENT & SUPPLIES—1533
 Battery Pack/Test Instruments, STUDIO EQUIPMENT & SUPPLIES—1533
 Battery Packs/Eng, STUDIO EQUIPMENT & SUPPLIES—1533
 Battery Packs/Lighting, STUDIO EQUIPMENT & SUPPLIES—1533
 Belts, Batteries & Accessories, STUDIO EQUIPMENT & SUPPLIES—1533
 Beta VCRs, Pro, VTRs & VCRs, STUDIO EQUIPMENT & SUPPLIES—1548
 Bit Pad Digitizers, Electronic Art & Graphics Equipment, STUDIO EQUIPMENT & SUPPLIES—1541

Black Burst Synce Generators, Video Signal Processing Equipment, STUDIO EQUIPMENT & SUPPLIES—1549
 B & W Cameras, STUDIO EQUIPMENT & SUPPLIES—1537
 B & W Monitors, STUDIO EQUIPMENT & SUPPLIES—1543
 B & W Rack Monitors, STUDIO EQUIPMENT & SUPPLIES—1543
 B & W Standalone Monitors, STUDIO EQUIPMENT & SUPPLIES—1543
 Blanking Meters, Video Test Equipment, TEST & MEASUREMENT EQUIPMENT & SUPPLIES—1553
 Blowers & Fans, STUDIO EQUIPMENT & SUPPLIES—1534
 Booms & Stands, Microphones & Accessories, STUDIO EQUIPMENT & SUPPLIES—1527
 Booms, Mounts, Carrying Systems, Camera Accessories, STUDIO EQUIPMENT & SUPPLIES—1539
 Boring Equipment, Underground, CABLE EQUIPMENT & SUPPLIES—1510
 Boxes, Pre-Wire, Apartment Installation Equipment, CABLE EQUIPMENT & SUPPLIES—1510
 Braces, ENG, Film Equipment, STUDIO EQUIPMENT & SUPPLIES—1530
 Braces, ENG, Mounts, Carrying Systems, Camera Accessories, STUDIO EQUIPMENT & SUPPLIES—1539
 Branching/Phasing Systems, Antenna Accessories, ANTENNAS, TOWERS & EQUIPMENT—1497
 Bridger Stations, BROADCAST EQUIPMENT—1504
 Broadband Preamplifiers, ANTENNAS, TOWERS & EQUIPMENT—1500
 Broadcast Equipment—1504
 Broadcast Mono Computer Systems, COMPUTER SYSTEMS & ACCESSORIES—1517
 Broadcast Stereo Computer Systems, COMPUTER SYSTEMS & ACCESSORIES—1517
 Brokerage, SERVICES—1520
 Bucket Lifts & Platforms, STUDIO EQUIPMENT & SUPPLIES—1533
 Buildings, Equipment, Prefabricated, CABLE EQUIPMENT & SUPPLIES—1513
 Buildings, Headend, CABLE EQUIPMENT & SUPPLIES—1513
 Bulk Erasers, Audio Tape Equipment & Accessories, STUDIO EQUIPMENT & SUPPLIES—1524
 Bulk Erasers, VTRs & VCRs, STUDIO EQUIPMENT & SUPPLIES—1548
 Burial Equipment, Cable, CABLE EQUIPMENT & SUPPLIES—1510
 Buried Plant Accessories, Distribution Equipment, CABLE EQUIPMENT & SUPPLIES—1511
 Burst Generators, STUDIO EQUIPMENT & SUPPLIES—1542
 Burst Phase Meter, TEST & MEASUREMENT EQUIPMENT & SUPPLIES—1550
 Burst Phase Meters, Video Test Equipment, TEST & MEASUREMENT EQUIPMENT & SUPPLIES—1553
 Business Automation Hardware, Video, STUDIO EQUIPMENT & SUPPLIES—1549
 Business Automation Interfaced Master Control Switchers, STUDIO EQUIPMENT & SUPPLIES—1543
 Business Automation Program Equipment, STUDIO EQUIPMENT & SUPPLIES—1529

Business Automation Program Equipment, Computer Controllers, STUDIO EQUIPMENT & SUPPLIES—1529
 Business Automation Program Automation Systems, STUDIO EQUIPMENT & SUPPLIES—1529
 Business Automation Program-Equipment, Sequencers, STUDIO EQUIPMENT & SUPPLIES—1529
 Business Automation, Program Equipment, Relay Sequencers, STUDIO EQUIPMENT & SUPPLIES—1529
 Business Automation, Time Insertion Sequencers, Program Equipment, STUDIO EQUIPMENT & SUPPLIES—1529
 Business/Accounting Computer Systems, COMPUTER SYSTEMS & ACCESSORIES—1517
 Buzz Tone Eliminators, BROADCAST EQUIPMENT—1504

C

Cabinetry & Furniture, 19' Equipment Racks, Studio, STUDIO EQUIPMENT & SUPPLIES—1535
 Cabinetry & Furniture, Consoles, Studio, STUDIO EQUIPMENT & SUPPLIES—1535
 Cabinetry & Furniture, Studio, STUDIO EQUIPMENT & SUPPLIES—1535
 Cabinetry & Furniture, Tape Storage Units, Studio, STUDIO EQUIPMENT & SUPPLIES—1535
 Cabinets, Consoles, & Equipment Racks, STUDIO EQUIPMENT & SUPPLIES—1534
 Cable & Accessories, CABLE EQUIPMENT & SUPPLIES—1509
 Cable Analyzers, Cable Test Equipment, TEST & MEASUREMENT EQUIPMENT & SUPPLIES—1550
 Cable Assemblies, CABLE EQUIPMENT & SUPPLIES—1509
 Cable Burial Equipment, CABLE EQUIPMENT & SUPPLIES—1510
 Cable Buried Plant Accessories, Distribution Equipment, CABLE EQUIPMENT & SUPPLIES—1511
 Cable Clips, Distribution Equipment, CABLE EQUIPMENT & SUPPLIES—1511
 Cable Connectors, CABLE EQUIPMENT & SUPPLIES—1509
 Cable Connectors, Drop, CABLE EQUIPMENT & SUPPLIES—1511
 Cable Couplers, Directional, CABLE EQUIPMENT & SUPPLIES—1511
 Cable Drop Equipment, CABLE EQUIPMENT & SUPPLIES—1511
 Cable Drop Equipment, Two-Way, CABLE EQUIPMENT & SUPPLIES—1511
 Cable Drop Grips, CABLE EQUIPMENT & SUPPLIES—1511
 Cable Equalizers, Video Signal Processing Equipment, STUDIO EQUIPMENT & SUPPLIES—1548
 Cable Equipment & Supplies—1509
 Cable Installation Construction, SERVICES—1520
 Cable Installation Tools & Accessories, TOOLS & EQUIPMENT—1555
 Cable Management/Operating Systems, CABLE EQUIPMENT & SUPPLIES—1513
 Cable Test Equipment, TEST & MEASUREMENT EQUIPMENT & SUPPLIES—1550
 Cable Test Equipment, Automatic Sweep Systems, TEST & MEASUREMENT EQUIPMENT & SUPPLIES—1550

Cable Test Equipment, Cable Analyzers, TEST & MEASUREMENT EQUIPMENT & SUPPLIES—1550
 Cable Test Equipment, Calibrators, TEST & MEASUREMENT EQUIPMENT & SUPPLIES—1550
 Cable Test Equipment, Digital Radar Test Sets, TEST & MEASUREMENT EQUIPMENT & SUPPLIES—1550
 Cable Test Equipment, Field Intensity Meters, TEST & MEASUREMENT EQUIPMENT & SUPPLIES—1550
 Cable Test Equipment, Ground Resistance Testers, TEST & MEASUREMENT EQUIPMENT & SUPPLIES—1550
 Cable Test Equipment, Insulation Testers, TEST & MEASUREMENT EQUIPMENT & SUPPLIES—1550
 Cable Test Equipment, RF Leakage Detection Equipment, TEST & MEASUREMENT EQUIPMENT & SUPPLIES—1551
 Cable Test Equipment, Return Link Transmitters, TEST & MEASUREMENT EQUIPMENT & SUPPLIES—1550
 Cable Test Equipment, Signal Level Meters, TEST & MEASUREMENT EQUIPMENT & SUPPLIES—1551
 Cable Test Equipment, Spectrum Analyzers, TEST & MEASUREMENT EQUIPMENT & SUPPLIES—1551
 Cable Tools, TOOLS & EQUIPMENT—1555
 Cable Tools, Coring, TOOLS & EQUIPMENT—1555
 Cable Tools, Cutters, TOOLS & EQUIPMENT—1555
 Cable Tools, Earth Anchors, TOOLS & EQUIPMENT—1555
 Cable Tools, Guy Grips, TOOLS & EQUIPMENT—1555
 Cable Tools, Reverse Spiral Grips, TOOLS & EQUIPMENT—1555
 Cable Tools, Tool Kits, TOOLS & EQUIPMENT—1555
 Cable Transmission Line Sealant, CABLE EQUIPMENT & SUPPLIES—1514
 Cable Transmission Lines, Pressurized, CABLE EQUIPMENT & SUPPLIES—1509
 Cable Tuners, Distribution Equipment, CABLE EQUIPMENT & SUPPLIES—1511
 Cable, Audio, CABLE EQUIPMENT & SUPPLIES—1509
 Cable, Camera Lenses & Accessories, STUDIO EQUIPMENT & SUPPLIES—1538
 Cable, Camera, CABLE EQUIPMENT & SUPPLIES—1509
 Cable, Coax, Flexible, CABLE EQUIPMENT & SUPPLIES—1509
 Cable, Coaxial, BROADCAST EQUIPMENT—1504
 Cable, Coaxial, CABLE EQUIPMENT & SUPPLIES—1511
 Cable, Coaxial, Transmitters & Accessories, BROADCAST EQUIPMENT—1507
 Cable, Coaxial, Trunk & Feeder, CABLE EQUIPMENT & SUPPLIES—1514
 Cable, Drop, CABLE EQUIPMENT & SUPPLIES—1515
 Cable, Fiber Optic, CABLE EQUIPMENT & SUPPLIES—1509
 Cable, Heavy Duty AC/DC Power, CABLE EQUIPMENT & SUPPLIES—1509
 Cable, Microphone, CABLE EQUIPMENT & SUPPLIES—1509

BUYERS GUIDE PRODUCT INDEX

- Cable, Microphones & Accessories, STUDIO EQUIPMENT & SUPPLIES—1527
- Cable, One-Way Drop Equipment, CABLE EQUIPMENT & SUPPLIES—1511
- Cable, Optical Fiber, CABLE EQUIPMENT & SUPPLIES—1515
- Cable, Special Applications, Transmission Line, CABLE EQUIPMENT & SUPPLIES—1515
- Cablecasting Equipment & Accessories, CABLE EQUIPMENT & SUPPLIES—1509
- Cabling & Wiring, SERVICES—1520
- Calibration Equipment (see also Cable Test Equipment), TEST & MEASUREMENT EQUIPMENT & SUPPLIES—1551
- Calibration, SERVICES—1520
- Calibrators, Cable Test Equipment, TEST & MEASUREMENT EQUIPMENT & SUPPLIES—1550
- Calibrators, Video Monitors, STUDIO EQUIPMENT & SUPPLIES—1548
- Calorimeters, RF Test Equipment, TEST & MEASUREMENT EQUIPMENT & SUPPLIES—1553
- Camera Accessories, Carrying Systems & Mounts, STUDIO EQUIPMENT & SUPPLIES—1539
- Camera Cable, CABLE EQUIPMENT & SUPPLIES—1509
- Camera Components, STUDIO EQUIPMENT & SUPPLIES—1538
- Camera Lenses & Accessories, STUDIO EQUIPMENT & SUPPLIES—1538
- Camera Lenses & Accessories, Cable, STUDIO EQUIPMENT & SUPPLIES—1538
- Camera Lenses & Accessories, Connectors, STUDIO EQUIPMENT & SUPPLIES—1538
- Camera Lenses & Accessories, Lenses, Fixed, STUDIO EQUIPMENT & SUPPLIES—1538
- Camera Lenses & Accessories, Lenses, Projection, STUDIO EQUIPMENT & SUPPLIES—1538
- Camera Lenses & Accessories, Pickup Tubes, STUDIO EQUIPMENT & SUPPLIES—1539
- Camera Lenses & Accessories, Tubes, STUDIO EQUIPMENT & SUPPLIES—1539
- Camera Lenses & Accessories, Digital Remote Control Systems, STUDIO EQUIPMENT & SUPPLIES—1539
- Camera Lenses & Accessories, Test Charts, STUDIO EQUIPMENT & SUPPLIES—1539
- Camera Lenses, 8mm Motion Picture, STUDIO EQUIPMENT & SUPPLIES—1531
- Camera Lenses, 16mm Motion Picture, STUDIO EQUIPMENT & SUPPLIES—1531
- Camera Lenses, Zoom, STUDIO EQUIPMENT & SUPPLIES—1539
- Camera Mounting/Stabilizing Equipment, Airborne, STUDIO EQUIPMENT & SUPPLIES—1539
- Camera Mounts, Carrying Systems & Accessories, STUDIO EQUIPMENT & SUPPLIES—1539
- Camera Mounts, Carrying Systems & Accessories, STUDIO EQUIPMENT & SUPPLIES—1530
- Camera Pickup Tubes, Video, STUDIO EQUIPMENT & SUPPLIES—1536
- Camera/Recorder Combination, STUDIO EQUIPMENT & SUPPLIES—1537
- Camera/Recorder Combos, VTRs & VCRs, STUDIO EQUIPMENT & SUPPLIES—1548
- Camera Supplies, Lenses, 35mm Motion Picture, STUDIO EQUIPMENT & SUPPLIES—1531
- Camera Supplies, Motion Picture, Cans, STUDIO EQUIPMENT & SUPPLIES—1531
- Camera Supplies, Motion Picture, Reels, STUDIO EQUIPMENT & SUPPLIES—1531
- Camera/VTR Digitizers, Electronic Art & Graphics Equipment, STUDIO EQUIPMENT & SUPPLIES—1541
- Cameras & Accessories, STUDIO EQUIPMENT & SUPPLIES—1537
- Cameras & Accessories, Booms, Mounts, Carrying Systems, STUDIO EQUIPMENT & SUPPLIES—1539
- Cameras & Accessories, Carrying Systems, STUDIO EQUIPMENT & SUPPLIES—1539
- Cameras & Accessories, Carrying Systems, Mounts, Cranes, STUDIO EQUIPMENT & SUPPLIES—1539
- Cameras & Accessories, Carrying Systems, Helicopter Rigs, STUDIO EQUIPMENT & SUPPLIES—1539
- Cameras & Accessories, Components, STUDIO EQUIPMENT & SUPPLIES—1538
- Cameras & Accessories, Components, Filters, STUDIO EQUIPMENT & SUPPLIES—1538
- Cameras & Accessories, Components, Lenses, STUDIO EQUIPMENT & SUPPLIES—1538
- Cameras & Accessories, Components, Lens Extenders, STUDIO EQUIPMENT & SUPPLIES—1538
- Cameras & Accessories, Components, Mounts, Carrying Systems, STUDIO EQUIPMENT & SUPPLIES—1539
- Cameras & Accessories, ENG Braces, Mounts, Carrying Systems, STUDIO EQUIPMENT & SUPPLIES—1539
- Cameras & Accessories, Mounting Heads, Mounts, Carrying Systems, STUDIO EQUIPMENT & SUPPLIES—1539
- Cameras & Accessories, Pan & Tilt Heads, Mounts, Carrying Systems, STUDIO EQUIPMENT & SUPPLIES—1539
- Cameras & Accessories, Pedestals, Mounts, Carrying Systems, STUDIO EQUIPMENT & SUPPLIES—1539
- Cameras & Accessories, Pickup Tubes, STUDIO EQUIPMENT & SUPPLIES—1538
- Cameras & Accessories, Pods, Mounts, Carrying Systems, STUDIO EQUIPMENT & SUPPLIES—1539
- Cameras & Accessories, Remote Controls, Mounts, Carrying Systems, STUDIO EQUIPMENT & SUPPLIES—1539
- Cameras & Accessories, Stand Alone Microprocessor CCUs, STUDIO EQUIPMENT & SUPPLIES—1538
- Cameras & Accessories, Tripods, Mounts, Carrying Systems, STUDIO EQUIPMENT & SUPPLIES—1539
- Cameras, STUDIO EQUIPMENT & SUPPLIES—1537
- Cameras, B & W, STUDIO EQUIPMENT & SUPPLIES—1537
- Cameras, CCD, STUDIO EQUIPMENT & SUPPLIES—1537
- Cameras, CCTV, STUDIO EQUIPMENT & SUPPLIES—1537
- Cameras, Cine, STUDIO EQUIPMENT & SUPPLIES—1537
- Cameras, Color, STUDIO EQUIPMENT & SUPPLIES—1537
- Cameras, EFP, ENG (18mm tubes), STUDIO EQUIPMENT & SUPPLIES—1537
- Cameras, Field (25mm tubes), STUDIO EQUIPMENT & SUPPLIES—1537
- Cameras, Field, STUDIO EQUIPMENT & SUPPLIES—1537
- Cameras, Film Chain, STUDIO EQUIPMENT & SUPPLIES—1538
- Cameras, Handheld, STUDIO EQUIPMENT & SUPPLIES—1538
- Cameras, Lightweight (13mm tubes), STUDIO EQUIPMENT & SUPPLIES—1538
- Cameras, Motion Picture, 8mm, STUDIO EQUIPMENT & SUPPLIES—1531
- Cameras, Motion Picture, 16mm, STUDIO EQUIPMENT & SUPPLIES—1531
- Cameras, Motion Picture, 35mm, STUDIO EQUIPMENT & SUPPLIES—1531
- Cameras, Portable, Color, STUDIO EQUIPMENT & SUPPLIES—1538
- Cameras, Portable, Monochrome, STUDIO EQUIPMENT & SUPPLIES—1538
- Cameras, Portable, STUDIO EQUIPMENT & SUPPLIES—1538
- Cameras, Recorder/Camera Combination, STUDIO EQUIPMENT & SUPPLIES—1537
- Cameras, Single-Tube, STUDIO EQUIPMENT & SUPPLIES—1538
- Cameras, Solid State, STUDIO EQUIPMENT & SUPPLIES—1538
- Cameras, Studio, Color, STUDIO EQUIPMENT & SUPPLIES—1538
- Cameras, Studio, Monochrome, STUDIO EQUIPMENT & SUPPLIES—1538
- Cameras, Studio, STUDIO EQUIPMENT & SUPPLIES—1538
- Cameras, Telecine Equipment & Accessories, STUDIO EQUIPMENT & SUPPLIES—1547
- Cans, Motion Picture Cameras & Supplies, STUDIO EQUIPMENT & SUPPLIES—1531
- Capacitors, Transmitting, BROADCAST EQUIPMENT—1507
- Capacitors, Transmitting, Cavity, BROADCAST EQUIPMENT—1507
- Capstan Assemblies, Tape Recorder Parts & Accessories, STUDIO EQUIPMENT & SUPPLIES—1529
- Capstan Assemblies, Videotape Recorders, STUDIO EQUIPMENT & SUPPLIES—1545
- Capsule, Modular Microphones, STUDIO EQUIPMENT & SUPPLIES—1528
- Captioning Equipment, STUDIO EQUIPMENT & SUPPLIES—1530
- Care Kits, Recorders, Videotape, STUDIO EQUIPMENT & SUPPLIES—1545
- Care Kits, Tape Recorders, Parts & Accessories, STUDIO EQUIPMENT & SUPPLIES—1529
- Care, Record Cleaning, Disc Playing Equipment, STUDIO EQUIPMENT & SUPPLIES—1526
- Carrier Generators, ANTENNAS, TOWERS & EQUIPMENT—1500
- Carrying & Shipping Cases, Tape, STUDIO EQUIPMENT & SUPPLIES—1547
- Carrying Systems, Camera Accessories, STUDIO EQUIPMENT & SUPPLIES—1539
- Carrying Systems, Camera Mounts & Accessories, STUDIO EQUIPMENT & SUPPLIES—1530
- Carrying Systems, Cases With Wheels, STUDIO EQUIPMENT & SUPPLIES—1534
- Carrying Systems, Cases, STUDIO EQUIPMENT & SUPPLIES—1534
- Carrying Systems, Dollies, STUDIO EQUIPMENT & SUPPLIES—1534
- Carrying Systems, Equipment, STUDIO EQUIPMENT & SUPPLIES—1534
- Carrying Systems, Helicopter Rigs, Camera Accessories, STUDIO EQUIPMENT & SUPPLIES—1539
- Carrying Systems, Mounts & Accessories, Cameras, STUDIO EQUIPMENT & SUPPLIES—1539
- Carrying Systems, Mounts, Cranes, Camera Accessories, STUDIO EQUIPMENT & SUPPLIES—1539
- Carrying Systems, Mounts, Dollies, Camera Accessories, STUDIO EQUIPMENT & SUPPLIES—1539
- Carrying Systems, Mounts, Mounting Heads, Camera Accessories, STUDIO EQUIPMENT & SUPPLIES—1539
- Carrying Systems, Mounts, Pan & Tilt Heads, Camera Accessories, STUDIO EQUIPMENT & SUPPLIES—1539
- Carrying Systems, Mounts, Pedestals, Camera Accessories, STUDIO EQUIPMENT & SUPPLIES—1539
- Carrying Systems, Mounts, Pods, Camera Accessories, STUDIO EQUIPMENT & SUPPLIES—1539
- Carrying Systems, Mounts, Tripods, Camera Accessories, STUDIO EQUIPMENT & SUPPLIES—1539
- Carrying Systems, Mounts, Remote Controls, Camera Accessories, STUDIO EQUIPMENT & SUPPLIES—1539
- Carrying Systems, Stabilized, Firm Equipment, STUDIO EQUIPMENT & SUPPLIES—1530
- CARS Band Amplifiers, CABLE EQUIPMENT & SUPPLIES—1509
- Cart Machines, Dual Deck, Audio, STUDIO EQUIPMENT & SUPPLIES—1525
- Cart Machines, Dual Deck, Video, STUDIO EQUIPMENT & SUPPLIES—1539
- Cart Machines, Multiple Deck, Audio, STUDIO EQUIPMENT & SUPPLIES—1525
- Cart Machines, Multiple Deck, Video, STUDIO EQUIPMENT & SUPPLIES—1539
- Cart Machines, Random Access, Audio, STUDIO EQUIPMENT & SUPPLIES—1525
- Cart Machines, Random Access, Video, STUDIO EQUIPMENT & SUPPLIES—1539
- Cart Machines, Record Only, Audio, STUDIO EQUIPMENT & SUPPLIES—1525
- Cart Machines, Record Only, Video, STUDIO EQUIPMENT & SUPPLIES—1539
- Cart Machines, Audio, STUDIO EQUIPMENT & SUPPLIES—1525
- Cart Machines, Video, STUDIO EQUIPMENT & SUPPLIES—1539
- Cart Machines, Single Deck, Audio, STUDIO EQUIPMENT & SUPPLIES—1525
- Cart Machines, Single Deck, Video, STUDIO EQUIPMENT & SUPPLIES—1539
- Cart Machines, Stereo, STUDIO EQUIPMENT & SUPPLIES—1525
- Cart Machines, Triple Deck, Audio, STUDIO EQUIPMENT & SUPPLIES—1525

- Cart Machines, Triple Deck, Video, STUDIO EQUIPMENT & SUPPLIES—1539
- Cart Players/Recorders, Audio, STUDIO EQUIPMENT & SUPPLIES—1525
- Cart Players/Recorders, Dual/Triple Deck, Audio, STUDIO EQUIPMENT & SUPPLIES—1526
- Cart Players/Recorders, Multideck, Audio, STUDIO EQUIPMENT & SUPPLIES—1526
- Cart Players/Recorders, Phase Control Matrixing, Audio, STUDIO EQUIPMENT & SUPPLIES—1526
- Cart Players/Recorders, Single Deck, Audio, STUDIO EQUIPMENT & SUPPLIES—1526
- Cart Players/Recorders, Time Delay, Audio, STUDIO EQUIPMENT & SUPPLIES—1526
- Cart Systems, Random Select, Automation Controls & Systems, Audio, STUDIO EQUIPMENT & SUPPLIES—1525
- Cart Systems, Random Select, Automation Controls & Systems, Video, STUDIO EQUIPMENT & SUPPLIES—1537
- Cartridge Ad Insertion Equipment, STUDIO EQUIPMENT & SUPPLIES—1536
- Cartridge Reloading, Video, SERVICES—1522
- Cartridge Systems & Accessories, Audio, STUDIO EQUIPMENT & SUPPLIES—1525
- Cartridge Systems & Accessories, Winding Equipment, Audio, STUDIO EQUIPMENT & SUPPLIES—1525
- Cartridge Systems, Automatic Sequencing, Audio, STUDIO EQUIPMENT & SUPPLIES—1525
- Cartridge Systems, Automatic Sequencing, Video, STUDIO EQUIPMENT & SUPPLIES—1540
- Cartridge Systems, Delay Equipment, Video, STUDIO EQUIPMENT & SUPPLIES—1540
- Cartridge Systems, Delay, Audio, STUDIO EQUIPMENT & SUPPLIES—1525
- Cartridge Systems, Erasers, Audio, STUDIO EQUIPMENT & SUPPLIES—1525
- Cartridge Systems, Erasers, Video, STUDIO EQUIPMENT & SUPPLIES—1540
- Cartridge Systems, Monaural, Audio, STUDIO EQUIPMENT & SUPPLIES—1525
- Cartridge Systems, Remote-Control, Audio, STUDIO EQUIPMENT & SUPPLIES—1525
- Cartridge Systems, Remote-Control, Video, STUDIO EQUIPMENT & SUPPLIES—1540
- Cartridge Systems, Stereo, Audio, STUDIO EQUIPMENT & SUPPLIES—1525
- Cartridge Systems, Video, STUDIO EQUIPMENT & SUPPLIES—1539
- Cartridge Systems, Winding Equipment, Video, STUDIO EQUIPMENT & SUPPLIES—1540
- Cartridge Tape Recorders, Audio, STUDIO EQUIPMENT & SUPPLIES—1529
- Cartridges (Tape) & Accessories, Carts, Video, STUDIO EQUIPMENT & SUPPLIES—1540
- Cartridges (Tape) & Accessories, Delay, Video, STUDIO EQUIPMENT & SUPPLIES—1540
- Cartridges (Tape) & Accessories, Mono, Video, STUDIO EQUIPMENT & SUPPLIES—1540
- Cartridges (Tape) & Accessories, Stereo, Video, STUDIO EQUIPMENT & SUPPLIES—1540
- Cartridges (Tape) & Accessories, Storage Racks & Cabinets, Video, STUDIO EQUIPMENT & SUPPLIES—1540
- Cartridges (Tape), Alignment & Accessories, Video, STUDIO EQUIPMENT & SUPPLIES—1540
- Cartridges, Audio Tape Equipment & Accessories, STUDIO EQUIPMENT & SUPPLIES—1525
- Cartridges, Phono (see Disc Playing Equipment)
- Cartridges, Phono, Disc Playing Equipment, STUDIO EQUIPMENT & SUPPLIES—1526
- Cartridges, Phono, Turntables, STUDIO EQUIPMENT & SUPPLIES—1530
- Cartridges, Videotape, STUDIO EQUIPMENT & SUPPLIES—1547
- Carts, Audio Tape Equipment & Accessories, STUDIO EQUIPMENT & SUPPLIES—1525
- Carts, Cartridges (Tape) & Accessories, STUDIO EQUIPMENT & SUPPLIES—1540
- Cases With Wheels, Carrying Systems, STUDIO EQUIPMENT & SUPPLIES—1534
- Cases, Carrying Systems, STUDIO EQUIPMENT & SUPPLIES—1534
- Cases, Portable Equipment, STUDIO EQUIPMENT & SUPPLIES—1533
- Cases, Power Supplies, STUDIO EQUIPMENT & SUPPLIES—1544
- Cases, Transportation, STUDIO EQUIPMENT & SUPPLIES—1535
- Cases, Transportation, Editing Production Consoles, STUDIO EQUIPMENT & SUPPLIES—1536
- Cases, Transportation, Foam Insert, STUDIO EQUIPMENT & SUPPLIES—1536
- Cases, Transportation, Rack Configuration, STUDIO EQUIPMENT & SUPPLIES—1536
- Cassette Automation Systems, Video Carts, VTRs & VCRs, STUDIO EQUIPMENT & SUPPLIES—1548
- Cassette Players/Recorders, STUDIO EQUIPMENT & SUPPLIES—1526
- Cassette Players/Recorders, Dual Deck, STUDIO EQUIPMENT & SUPPLIES—1526
- Cassette Players/Recorders, Multiple Deck, STUDIO EQUIPMENT & SUPPLIES—1526
- Cassette Players/Recorders, Single Deck, STUDIO EQUIPMENT & SUPPLIES—1526
- Cassette Tape Recorders, Audio, STUDIO EQUIPMENT & SUPPLIES—1529
- Cassettes, Audio Tape Equipment & Accessories, STUDIO EQUIPMENT & SUPPLIES—1525
- Cassettes, Videotape, STUDIO EQUIPMENT & SUPPLIES—1547
- Cassettes, Videotape, VTRs & VCRs, STUDIO EQUIPMENT & SUPPLIES—1548
- CATV Boxes-Valve Boxes, CABLE EQUIPMENT & SUPPLIES—1513
- Cavity Transmitting Capacitors, BROADCAST EQUIPMENT—1507
- CCD Cameras, STUDIO EQUIPMENT & SUPPLIES—1537
- CCTV Cameras, STUDIO EQUIPMENT & SUPPLIES—1537
- CCTV/Educational Consoles, STUDIO EQUIPMENT & SUPPLIES—1540
- CCTV/Industrial Editing Systems, STUDIO EQUIPMENT & SUPPLIES—1541
- Central Receivers, Microwave, MDS/MICROWAVE EQUIPMENT & SUPPLIES—1518
- Character Generators, STUDIO EQUIPMENT & SUPPLIES—1530
- Chargers, Batteries & Accessories, STUDIO EQUIPMENT & SUPPLIES—1533
- Chargers, Battery, Power Supplies, STUDIO EQUIPMENT & SUPPLIES—1535
- Chart Recorders, Logging, Monitoring Test Equipment, TEST & MEASUREMENT EQUIPMENT & SUPPLIES—1552
- Charts, Test, Film Equipment, STUDIO EQUIPMENT & SUPPLIES—1530
- Charts, Test, Lenses & Accessories, STUDIO EQUIPMENT & SUPPLIES—1539
- Checkers, Batteries & Accessories, STUDIO EQUIPMENT & SUPPLIES—1533
- Chromakeyer Decoder, STUDIO EQUIPMENT & SUPPLIES—1540
- Chromakeyers, STUDIO EQUIPMENT & SUPPLIES—1540
- Chromakeyers, Encoded, Special Effects Equipment, STUDIO EQUIPMENT & SUPPLIES—1546
- Chromakeyers, RGB, Special Effects Equipment, STUDIO EQUIPMENT & SUPPLIES—1546
- Chromakeyers, Special Effects Equipment, STUDIO EQUIPMENT & SUPPLIES—1546
- Cine Cameras, STUDIO EQUIPMENT & SUPPLIES—1537
- Circular Waveguides, BROADCAST EQUIPMENT—1507
- Circularly Polarized FM Transmitting Antennas, ANTENNAS, TOWERS & EQUIPMENT—1499
- Circularly Polarized TV Transmitting Antennas, ANTENNAS, TOWERS & EQUIPMENT—1499
- Clamping Amplifiers, STUDIO EQUIPMENT & SUPPLIES—1523
- Clamping/Equalizing Amplifiers, BROADCAST EQUIPMENT—1504
- Cleaners, Audio Heads, STUDIO EQUIPMENT & SUPPLIES—1527
- Cleaners, Audio Tape Equipment & Accessories, STUDIO EQUIPMENT & SUPPLIES—1525
- Cleaners, Tape, STUDIO EQUIPMENT & SUPPLIES—1547
- Cleaners, VTRs & VCRs Parts & Accessories, STUDIO EQUIPMENT & SUPPLIES—1548
- Cleaners, Videotape Recorders, Videotape, STUDIO EQUIPMENT & SUPPLIES—1545
- Clips, Cable, Distribution Equipment, CABLE EQUIPMENT & SUPPLIES—1511
- Clocks & Counters, STUDIO EQUIPMENT & SUPPLIES—1540
- Clocks & Counters, Down Counters, STUDIO EQUIPMENT & SUPPLIES—1540
- Clocks & Counters, Station Clocks, STUDIO EQUIPMENT & SUPPLIES—1540
- Clocks & Counters, Up Counters, STUDIO EQUIPMENT & SUPPLIES—1540
- Clocks & Counters, Up/Down Counters, STUDIO EQUIPMENT & SUPPLIES—1540
- Clocks, Slave, Master, TEST & MEASUREMENT EQUIPMENT & SUPPLIES—1551
- Clocks, Station, STUDIO EQUIPMENT & SUPPLIES—1540
- Clocks, Timing, Digital, TEST & MEASUREMENT EQUIPMENT & SUPPLIES—1551
- Clocks, Timing, TEST & MEASUREMENT EQUIPMENT & SUPPLIES—1551
- Closed Captioning Decoders, STUDIO EQUIPMENT & SUPPLIES—1530
- Closed Captioning Encoders, STUDIO EQUIPMENT & SUPPLIES—1530
- Closed-Caption Systems (Studio), STUDIO EQUIPMENT & SUPPLIES—1540
- Coax Cable, Flexible, CABLE EQUIPMENT & SUPPLIES—1509
- Coaxial Cable, BROADCAST EQUIPMENT—1504
- Coaxial Cable, CABLE EQUIPMENT & SUPPLIES—1511
- Coaxial Cable, Transmitters & Accessories, BROADCAST EQUIPMENT—1507
- Coaxial Cable, Trunk & Feeder, CABLE EQUIPMENT & SUPPLIES—1514
- Coaxial Load Resistors, BROADCAST EQUIPMENT—1505
- Coaxial Relays, CABLE EQUIPMENT & SUPPLIES—1515
- Coaxial Relays, RF/IF Sensing, CABLE EQUIPMENT & SUPPLIES—1515
- Coaxial Relays, RF/IF Sensing, Two-Way Systems, CABLE EQUIPMENT & SUPPLIES—1516
- Coaxial Relays, Standard, CABLE EQUIPMENT & SUPPLIES—1515
- Coaxial Relays, Standard, Two-Way Systems, CABLE EQUIPMENT & SUPPLIES—1516
- Coaxial Relays, Two-Way Systems, CABLE EQUIPMENT & SUPPLIES—1516
- Coaxial Relays, Video Sensing, CABLE EQUIPMENT & SUPPLIES—1515
- Coaxial Relays, Video Sensing, Two-Way Systems, CABLE EQUIPMENT & SUPPLIES—1516
- Coaxial Switches, STUDIO EQUIPMENT & SUPPLIES—1547
- Coils, RF, BROADCAST EQUIPMENT—1504
- Color Analyzers, TEST & MEASUREMENT EQUIPMENT & SUPPLIES—1551
- Color Bar Syne Generators, Video Signal Processing Equipment, STUDIO EQUIPMENT & SUPPLIES—1549
- Color Cameras, STUDIO EQUIPMENT & SUPPLIES—1537
- Color Correctors, Digital Processing Equipment, STUDIO EQUIPMENT & SUPPLIES—1541
- Color Correctors, Telecine Equipment & Accessories, STUDIO EQUIPMENT & SUPPLIES—1547
- Color Digitizers, STUDIO EQUIPMENT & SUPPLIES—1541
- Color Encoders, STUDIO EQUIPMENT & SUPPLIES—1542
- Color Generators, Background, STUDIO EQUIPMENT & SUPPLIES—1542
- Color Monitors, STUDIO EQUIPMENT & SUPPLIES—1543
- Color Monitors, Standalone, STUDIO EQUIPMENT & SUPPLIES—1543
- Color Pattern Generators, STUDIO EQUIPMENT & SUPPLIES—1542
- Color Portable Cameras, STUDIO EQUIPMENT & SUPPLIES—1538
- Color Rack Monitors, STUDIO EQUIPMENT & SUPPLIES—1543
- Color Standalone Monitors, STUDIO EQUIPMENT & SUPPLIES—1543

BUYERS GUIDE PRODUCT INDEX

- Color Studio Cameras, STUDIO EQUIPMENT & SUPPLIES—1538
- Color Sync Generators, STUDIO EQUIPMENT & SUPPLIES—1542
- Color Weather Displays, STUDIO EQUIPMENT & SUPPLIES—1534
- Colorizers, Special Effects Equipment, STUDIO EQUIPMENT & SUPPLIES—1546
- Comb Filter Decoders, Video Signal Processing Equipment, STUDIO EQUIPMENT & SUPPLIES—1548
- Comb-Decoders, STUDIO EQUIPMENT & SUPPLIES—1540
- Commercials, Program Production, SERVICES—1521
- Common Carriers, Satellite Earth Stations, ANTENNAS, TOWERS & EQUIPMENT—1502
- Communications Equipment, Radio, STUDIO EQUIPMENT & SUPPLIES—1534
- Communications Systems, ENG, STUDIO EQUIPMENT & SUPPLIES—1540
- Communications Systems, BROADCAST EQUIPMENT—1504
- Communications Systems, Facsimile, STUDIO EQUIPMENT & SUPPLIES—1535
- Communications Systems, Microwave, BROADCAST EQUIPMENT—1504
- Communications Systems, Multiplex, BROADCAST EQUIPMENT—1504
- Communications Systems, MDS/MICROWAVE EQUIPMENT & SUPPLIES—1518
- Communications Systems, STL, BROADCAST EQUIPMENT—1505
- Compact Studio/Mobile Production Switchers, STUDIO EQUIPMENT & SUPPLIES—1544
- Comparators, STUDIO EQUIPMENT & SUPPLIES—1540
- Comparators, Time, Video, STUDIO EQUIPMENT & SUPPLIES—1540
- Comparators, Video, STUDIO EQUIPMENT & SUPPLIES—1540
- Compensators, Dropout, Video, STUDIO EQUIPMENT & SUPPLIES—1541
- Components, Cameras & Accessories, STUDIO EQUIPMENT & SUPPLIES—1538
- Components, Filters, Cameras & Accessories, STUDIO EQUIPMENT & SUPPLIES—1538
- Components, Lenses, Cameras & Accessories, STUDIO EQUIPMENT & SUPPLIES—1538
- Compressing Amplifiers, STUDIO EQUIPMENT & SUPPLIES—1523
- Compressor/Limiters, TV, STUDIO EQUIPMENT & SUPPLIES—1543
- Compressor/Limiters, STUDIO EQUIPMENT & SUPPLIES—1527
- Compressor/Limiters, AM, Audio Processing Effects Equipment, STUDIO EQUIPMENT & SUPPLIES—1524
- Compressor/Limiters, FM, Audio Processing Effects Equipment, STUDIO EQUIPMENT & SUPPLIES—1524
- Compressor/Positioners, Special Effects Equipment, STUDIO EQUIPMENT & SUPPLIES—1546
- Compressors, Time, STUDIO EQUIPMENT & SUPPLIES—1530
- Computer Controllers, Program Equipment (Business Automation), STUDIO EQUIPMENT & SUPPLIES—1529
- Computer Modems, COMPUTER SYSTEMS & ACCESSORIES—1517
- Computer Modems, Analog, COMPUTER SYSTEMS & ACCESSORIES—1517
- Computer Modems, Digital, COMPUTER SYSTEMS & ACCESSORIES—1517
- Computer Software, SERVICES—1520
- Computer Systems & Accessories—1517
- Computer Systems, COMPUTER SYSTEMS & ACCESSORIES—1517
- Computer Systems, Broadcast Mono, COMPUTER SYSTEMS & ACCESSORIES—1517
- Computer Systems, Broadcast Stereo, COMPUTER SYSTEMS & ACCESSORIES—1517
- Computer Systems, Business/Accounting, COMPUTER SYSTEMS & ACCESSORIES—1517
- Computer Systems, Newsroom, COMPUTER SYSTEMS & ACCESSORIES—1517
- Computer Systems, Portable For Remotes, COMPUTER SYSTEMS & ACCESSORIES—1517
- Computer Systems, Recording Studio, COMPUTER SYSTEMS & ACCESSORIES—1517
- Computer Systems, Routing, COMPUTER SYSTEMS & ACCESSORIES—1517
- Computer Systems, Traffic/Programming, COMPUTER SYSTEMS & ACCESSORIES—1517
- Computer Systems, Weather, COMPUTER SYSTEMS & ACCESSORIES—1517
- Computer, SERVICES—1520
- Computerized Editing Systems, STUDIO EQUIPMENT & SUPPLIES—1541
- Computerized Video Switchers, STUDIO EQUIPMENT & SUPPLIES—1546
- Computers, TV Newsroom (see COMPUTERS & ACCESSORIES)
- Condenser/Electret Microphones, STUDIO EQUIPMENT & SUPPLIES—1528
- Condenser Microphones, STUDIO EQUIPMENT & SUPPLIES—1527
- Connector Plugs, Lighting Accessories, STUDIO EQUIPMENT & SUPPLIES—1532
- Connectors & Fittings, CABLE EQUIPMENT & SUPPLIES—1515
- Connectors & Fittings, Foam Dielectric, CABLE EQUIPMENT & SUPPLIES—1515
- Connectors & Fittings, Optical Fiber, CABLE EQUIPMENT & SUPPLIES—1515
- Connectors & Fittings, Solid Core, CABLE EQUIPMENT & SUPPLIES—1515
- Connectors, BROADCAST EQUIPMENT—1505
- Connectors, Cable, CABLE EQUIPMENT & SUPPLIES—1509
- Connectors, Camera Lenses & Accessories, STUDIO EQUIPMENT & SUPPLIES—1538
- Connectors, Drop, CABLE EQUIPMENT & SUPPLIES—1511
- Connectors, MDS/MICROWAVE EQUIPMENT & SUPPLIES—1518
- Connectors, TEST & MEASUREMENT EQUIPMENT & SUPPLIES—1551
- Console Modules, Preamp, STUDIO EQUIPMENT & SUPPLIES—1523
- Consoles & Mobile Studios, STUDIO EQUIPMENT & SUPPLIES—1533
- Consoles, Audio, STUDIO EQUIPMENT & SUPPLIES—1526
- Consoles, Audio, Monaural, STUDIO EQUIPMENT & SUPPLIES—1524
- Consoles, Audio, STUDIO EQUIPMENT & SUPPLIES—1524
- Consoles, Audio, Stereo, STUDIO EQUIPMENT & SUPPLIES—1524
- Consoles, Automated, STUDIO EQUIPMENT & SUPPLIES—1526
- Consoles, CCTV/Educational, STUDIO EQUIPMENT & SUPPLIES—1540
- Consoles, Cabinets & Equipment Racks, STUDIO EQUIPMENT & SUPPLIES—1534
- Consoles, Furniture & Cabinetry, Studio, STUDIO EQUIPMENT & SUPPLIES—1535
- Consoles, Master Control, STUDIO EQUIPMENT & SUPPLIES—1540
- Consoles, Mic Mixers (I output), STUDIO EQUIPMENT & SUPPLIES—1526
- Consoles, Portable, STUDIO EQUIPMENT & SUPPLIES—1526
- Consoles, Production, Portable, STUDIO EQUIPMENT & SUPPLIES—1540
- Consoles, Production, Post, STUDIO EQUIPMENT & SUPPLIES—1540
- Consoles, Production, Studio, STUDIO EQUIPMENT & SUPPLIES—1540
- Consoles, Routing, STUDIO EQUIPMENT & SUPPLIES—1540
- Consoles, Studio (3+ outputs)-Mono, STUDIO EQUIPMENT & SUPPLIES—1526
- Consoles, Studio Production, With Digital Effects, STUDIO EQUIPMENT & SUPPLIES—1540
- Consoles, Studio-Stereo, STUDIO EQUIPMENT & SUPPLIES—1526
- Consoles, TV Audio, STUDIO EQUIPMENT & SUPPLIES—1526
- Consoles, Video, STUDIO EQUIPMENT & SUPPLIES—1540
- Construction, SERVICES—1520
- Construction Contractors, SERVICES—1520
- Construction Contractors, Aerial, SERVICES—1520
- Construction Contractors, Drop, SERVICES—1520
- Construction Contractors, Underground, SERVICES—1520
- Construction Equipment & Materials, CABLE EQUIPMENT & SUPPLIES—1510
- Construction Tools & Equipment, CABLE EQUIPMENT & SUPPLIES—1510
- Construction, Apartment Pre-Wiring, SERVICES—1520
- Construction, Cable Installation, SERVICES—1520
- Construction, Enclosures, SERVICES—1520
- Construction, Mobile Vehicle, SERVICES—1521
- Construction, Satellite Earth Station Installation, SERVICES—1520
- Construction, Scenery, Set Design, SERVICES—1521
- Construction, Turnkey, SERVICES—1522
- Consulting, SERVICES—1520
- Consulting, Engineering, SERVICES—1520
- Consulting, Financial, SERVICES—1521
- Consulting, Management Systems, SERVICES—1521
- Contractors, Construction, SERVICES—1520
- Contractors, Construction, Aerial, SERVICES—1520
- Contractors, Construction, Drop, SERVICES—1520
- Contractors, Construction, Underground, SERVICES—1520
- Control Boards, Lighting Accessories, STUDIO EQUIPMENT & SUPPLIES—1532
- Control Coard/Console, Lamps, Fixtures, STUDIO EQUIPMENT & SUPPLIES—1532
- Control Knobs, STUDIO EQUIPMENT & SUPPLIES—1535
- Control Room Loudspeakers, STUDIO EQUIPMENT & SUPPLIES—1535
- Control Switchers, Master, STUDIO EQUIPMENT & SUPPLIES—1543
- Control Switchers, Master, Automated, STUDIO EQUIPMENT & SUPPLIES—1543
- Control Switchers, Master, Business Automation Interfaced, STUDIO EQUIPMENT & SUPPLIES—1543
- Control Switchers, Master, Manual, STUDIO EQUIPMENT & SUPPLIES—1543
- Control Units, Headend, CABLE EQUIPMENT & SUPPLIES—1513
- Controller/Editors, Post-Production Equipment, STUDIO EQUIPMENT & SUPPLIES—1544
- Controllers & Displays, CRT, STUDIO EQUIPMENT & SUPPLIES—1540
- Controllers, Access, Multiple, STUDIO EQUIPMENT & SUPPLIES—1544
- Controllers, Computer, Program Equipment (Business Automation), STUDIO EQUIPMENT & SUPPLIES—1529
- Controllers, Frequency Monitors, RF Test Equipment, TEST & MEASUREMENT EQUIPMENT & SUPPLIES—1553
- Controllers, Power, STUDIO EQUIPMENT & SUPPLIES—1535
- Controllers, Reel-to-Reel, STUDIO EQUIPMENT & SUPPLIES—1525
- Controllers, Video, STUDIO EQUIPMENT & SUPPLIES—1548
- Controls & Systems, Automation, STUDIO EQUIPMENT & SUPPLIES—1537
- Controls, Fixtures, Lamps, STUDIO EQUIPMENT & SUPPLIES—1531
- Controls, Heater, Antenna Accessories, ANTENNAS, TOWERS & EQUIPMENT—1497
- Controls, Program, Automation Controls & Systems, STUDIO EQUIPMENT & SUPPLIES—1525
- Convergence Generators, STUDIO EQUIPMENT & SUPPLIES—1542
- Converter Test Equipment, TEST & MEASUREMENT EQUIPMENT & SUPPLIES—1551
- Converters & Scramblers, Security, CABLE EQUIPMENT & SUPPLIES—1514
- Converters, ANTENNAS, TOWERS & EQUIPMENT—1500
- Converters, A-D, D-A, STUDIO EQUIPMENT & SUPPLIES—1540
- Converters, FM Processors-FM Sub-Carrier, BROADCAST EQUIPMENT—1505
- Converters, In-System, & Sub-VHF Equipment, CABLE EQUIPMENT & SUPPLIES—1513
- Converters, Power Supplies, STUDIO EQUIPMENT & SUPPLIES—1535
- Converters, RF Power Equipment, BROADCAST EQUIPMENT—1505
- Converters, Set-Top, Non-Addressable, CABLE EQUIPMENT & SUPPLIES—1512

Converters, Set-Top, Off-Premise, CABLE EQUIPMENT & SUPPLIES—1512
 Converters, Set-Top, CABLE EQUIPMENT & SUPPLIES—1512
 Conveyor Erasers, Audio Tape Equipment & Accessories, STUDIO EQUIPMENT & SUPPLIES—1525
 Coring Tools, Cable, TOOLS & EQUIPMENT—1555
 Correctors, Color, Telecine Equipment & Accessories, STUDIO EQUIPMENT & SUPPLIES—1547
 Countdown Synce Generators, Video Signal Processing Equipment, STUDIO EQUIPMENT & SUPPLIES—1548
 Counters & Clocks, STUDIO EQUIPMENT & SUPPLIES—1540
 Counters, Clocks & Counters, STUDIO EQUIPMENT & SUPPLIES—1540
 Counters, Down, Clocks & Counters, STUDIO EQUIPMENT & SUPPLIES—1540
 Counters, Frequency, TEST & MEASUREMENT EQUIPMENT & SUPPLIES—1551
 Counters, Up, Clocks & Counters, STUDIO EQUIPMENT & SUPPLIES—1540
 Counters, Up/Down, Clocks & Counters, STUDIO EQUIPMENT & SUPPLIES—1540
 Couplers, Directional, CABLE EQUIPMENT & SUPPLIES—1511
 Couplers, Power, CABLE EQUIPMENT & SUPPLIES—1512
 Cranes, Film Equipment, STUDIO EQUIPMENT & SUPPLIES—1530
 Cranes, Mounts, Carrying Systems, Camera Accessories, STUDIO EQUIPMENT & SUPPLIES—1539
 Cross Pulse Generators, TEST & MEASUREMENT EQUIPMENT & SUPPLIES—1551
 Crossarms & Poles, ANTENNAS, TOWERS & EQUIPMENT—1501
 Crossbar Switchers, STUDIO EQUIPMENT & SUPPLIES—1546
 CRT Displays & Controllers, STUDIO EQUIPMENT & SUPPLIES—1540
 CRT Monitor Tubes, STUDIO EQUIPMENT & SUPPLIES—1536
 CRT Oscilloscope Tubes, STUDIO EQUIPMENT & SUPPLIES—1536
 Crystals, CABLE EQUIPMENT & SUPPLIES—1509
 Crystals, Quartz, BROADCAST EQUIPMENT—1505
 Crystals, Transmitters & Accessories, BROADCAST EQUIPMENT—1507
 Cue Systems, Remote, STUDIO EQUIPMENT & SUPPLIES—1540
 Current Meters, Antenna Accessories, ANTENNAS, TOWERS & EQUIPMENT—1497
 Custom Master Controls, Automation Controls & Systems, STUDIO EQUIPMENT & SUPPLIES—1537
 Custom Master Controls, Automation Controls & Systems, STUDIO EQUIPMENT & SUPPLIES—1525
 Cutters, Cable Tools, TOOLS & EQUIPMENT—1555
 Cyc Lighting, Lighting Accessories, STUDIO EQUIPMENT & SUPPLIES—1532

D

D-A, A-D Converters, STUDIO EQUIPMENT & SUPPLIES—1540
 DAs & Routing Switchers, STUDIO EQUIPMENT & SUPPLIES—1529
 dB Meters, TEST & MEASUREMENT EQUIPMENT & SUPPLIES—1551

Decoders, BROADCAST EQUIPMENT—1505
 Decoders, Closed Captioning, STUDIO EQUIPMENT & SUPPLIES—1530
 Decoders, Comb, STUDIO EQUIPMENT & SUPPLIES—1540
 Decoders, Digital Sync, BROADCAST EQUIPMENT—1505
 Decoders, Pay TV, CABLE EQUIPMENT & SUPPLIES—1509
 Decoders, Security Equipment, CABLE EQUIPMENT & SUPPLIES—1514
 Decoders, Stereo, STUDIO EQUIPMENT & SUPPLIES—1526
 Decoders, Tone, EBS, BROADCAST EQUIPMENT—1505
 Decoders, Video Comb Filter, STUDIO EQUIPMENT & SUPPLIES—1548
 Decoders, Video Signal Processing Equipment, STUDIO EQUIPMENT & SUPPLIES—1548
 Degaussers, Audio Heads, STUDIO EQUIPMENT & SUPPLIES—1527
 Degaussers, Recorders, Videotape, STUDIO EQUIPMENT & SUPPLIES—1545
 Degaussers, VTRS & VCRs Parts & Accessories, STUDIO EQUIPMENT & SUPPLIES—1548
 Delay Cartridge Systems, Audio, STUDIO EQUIPMENT & SUPPLIES—1525
 Delay Cartridges (Tape) & Accessories, STUDIO EQUIPMENT & SUPPLIES—1540
 Delay Equipment Cartridges, Video, STUDIO EQUIPMENT & SUPPLIES—1540
 Delay Lines, Audio, STUDIO EQUIPMENT & SUPPLIES—1526
 Delay Lines, Video, STUDIO EQUIPMENT & SUPPLIES—1541
 Delay Lines, Video, Video Signal Processing Equipment, STUDIO EQUIPMENT & SUPPLIES—1549
 Delay Machines, Talk Show, STUDIO EQUIPMENT & SUPPLIES—1526
 Delay Measuring Sets, TEST & MEASUREMENT EQUIPMENT & SUPPLIES—1551
 Delay, Audio Tape, STUDIO EQUIPMENT & SUPPLIES—1526
 Delayed Sweep Scopes, TEST & MEASUREMENT EQUIPMENT & SUPPLIES—1551
 Demagnetizers, Audio Tape Equipment & Accessories, STUDIO EQUIPMENT & SUPPLIES—1525
 Demagnetizers, Tape, Video, STUDIO EQUIPMENT & SUPPLIES—1547
 Demod Testers, TEST & MEASUREMENT EQUIPMENT & SUPPLIES—1551
 Demodulators, ANTENNAS, TOWERS & EQUIPMENT—1500
 Demodulators, STUDIO EQUIPMENT & SUPPLIES—1541
 Demodulators, Optical, STUDIO EQUIPMENT & SUPPLIES—1541
 Demodulators, RF Test Equipment, TEST & MEASUREMENT EQUIPMENT & SUPPLIES—1553
 Demodulators, Video, STUDIO EQUIPMENT & SUPPLIES—1541
 Density Processing Equipment, Modulation, STUDIO EQUIPMENT & SUPPLIES—1528
 Design & Engineering, Facility, SERVICES—1521
 Design Services, Two-Way Systems, SERVICES—1520
 Design, Audio System, SERVICES—1521
 Design, Modular News Studio Set, SERVICES—1521
 Design, Set, SERVICES—1521
 Design, Studio Set, SERVICES—1521

Design, Studio, SERVICES—1521
 Design, Video System, SERVICES—1521
 Detectors, TEST & MEASUREMENT EQUIPMENT & SUPPLIES—1551
 Detectors, Microwave, TEST & MEASUREMENT EQUIPMENT & SUPPLIES—1551
 Detectors, RF, TEST & MEASUREMENT EQUIPMENT & SUPPLIES—1551
 Detectors, Video Presence, TEST & MEASUREMENT EQUIPMENT & SUPPLIES—1551
 Diff. Phase/Gain Meters, Video Test Equipment, TEST & MEASUREMENT EQUIPMENT & SUPPLIES—1554
 Differential Phase/Gain Sets, TEST & MEASUREMENT EQUIPMENT & SUPPLIES—1551
 Digital Art/Paint Systems, Electronic Art & Graphics Equipment, STUDIO EQUIPMENT & SUPPLIES—1541
 Digital Audio Editors, Editing Equipment, STUDIO EQUIPMENT & SUPPLIES—1526
 Digital Audio Recorders, STUDIO EQUIPMENT & SUPPLIES—1526
 Digital Clocks, Timing, TEST & MEASUREMENT EQUIPMENT & SUPPLIES—1551
 Digital Delay, Reverb, Audio Processing Effects Equipment, STUDIO EQUIPMENT & SUPPLIES—1524
 Digital EFX Processors, Special Effects Equipment, STUDIO EQUIPMENT & SUPPLIES—1546
 Digital Effects Studio Production Consoles, STUDIO EQUIPMENT & SUPPLIES—1540
 Digital Frame/Field Store, STUDIO EQUIPMENT & SUPPLIES—1542
 Digital Modems, COMPUTER SYSTEMS & ACCESSORIES—1517
 Digital Multimeter, Measuring/Monitoring Meters, TEST & MEASUREMENT EQUIPMENT & SUPPLIES—1552
 Digital Panel Meters, Measuring/Monitoring Meters, TEST & MEASUREMENT EQUIPMENT & SUPPLIES—1552
 Digital Processing Equipment, STUDIO EQUIPMENT & SUPPLIES—1541
 Digital Processing Equipment, Color Correctors, STUDIO EQUIPMENT & SUPPLIES—1541
 Digital Processing Equipment, Dual Channel TBCs, STUDIO EQUIPMENT & SUPPLIES—1541
 Digital Processing Equipment, Field Synchronizers, STUDIO EQUIPMENT & SUPPLIES—1541
 Digital Processing Equipment, Frame Synchronizers, STUDIO EQUIPMENT & SUPPLIES—1541
 Digital Processing Equipment, Framestores, STUDIO EQUIPMENT & SUPPLIES—1541
 Digital Processing Equipment, Image Enhancers, STUDIO EQUIPMENT & SUPPLIES—1541
 Digital Processing Equipment, Image Processors, STUDIO EQUIPMENT & SUPPLIES—1541
 Digital Processing Equipment, Noise Reducers, STUDIO EQUIPMENT & SUPPLIES—1541
 Digital Processing Equipment, Standards Converters, STUDIO EQUIPMENT & SUPPLIES—1541
 Digital Processing Equipment, TBC/Framestores, STUDIO EQUIPMENT & SUPPLIES—1541

Digital Processing Equipment, TBCs, STUDIO EQUIPMENT & SUPPLIES—1541
 Digital Processing Equipment, Video Multiprocessors, STUDIO EQUIPMENT & SUPPLIES—1541
 Digital Radar Test Sets, Cable Test Equipment, TEST & MEASUREMENT EQUIPMENT & SUPPLIES—1550
 Digital Remote Control Systems, Lenses & Accessories, STUDIO EQUIPMENT & SUPPLIES—1539
 Digital Special Effects, Audio Processing Effects Equipment, STUDIO EQUIPMENT & SUPPLIES—1524
 Digital Still Stores, Electronic Art & Graphics Equipment, STUDIO EQUIPMENT & SUPPLIES—1542
 Digital Sync Decoders, BROADCAST EQUIPMENT—1505
 Digital Video Analyzers, TEST & MEASUREMENT EQUIPMENT & SUPPLIES—1551
 Digital Video Synchronizers, STUDIO EQUIPMENT & SUPPLIES—1547
 Digitizers, Bit Pad, Electronic Art & Graphics Equipment, STUDIO EQUIPMENT & SUPPLIES—1541
 Digitizers, Camera/VTR, Electronic Art & Graphics Equipment, STUDIO EQUIPMENT & SUPPLIES—1541
 Digitizers, Color, STUDIO EQUIPMENT & SUPPLIES—1541
 Dimmer Packs, Lighting Accessories, STUDIO EQUIPMENT & SUPPLIES—1532
 Diplexers, Antenna Accessories, ANTENNAS, TOWERS & EQUIPMENT—1497
 Diplexers, RF Power, BROADCAST EQUIPMENT—1505
 Diplexers, Transmitters & Accessories, BROADCAST EQUIPMENT—1507
 DIP Meters, Measuring/Monitoring Meters, TEST & MEASUREMENT EQUIPMENT & SUPPLIES—1552
 Directional Couplers, CABLE EQUIPMENT & SUPPLIES—1511
 Directional Monitors, Audio & RF, STUDIO EQUIPMENT & SUPPLIES—1528
 Directional Taps, Transmission Line, CABLE EQUIPMENT & SUPPLIES—1516
 Disc Action Recorder, Slow Motion, STUDIO EQUIPMENT & SUPPLIES—1546
 Disc Playing Equipment, Phono Cartridges, STUDIO EQUIPMENT & SUPPLIES—1526
 Disc Playing Equipment, Pickup Arms, STUDIO EQUIPMENT & SUPPLIES—1526
 Disc Playing Equipment, Record Cleaning, Care, STUDIO EQUIPMENT & SUPPLIES—1526
 Disc Playing Equipment, STUDIO EQUIPMENT & SUPPLIES—1526
 Disc Playing Equipment, Turntables, STUDIO EQUIPMENT & SUPPLIES—1526
 Dishes, Earth Terminal, Receiving Antennas, ANTENNAS, TOWERS & EQUIPMENT—1498
 Display Units, (Time Temp, ID), STUDIO EQUIPMENT & SUPPLIES—1534
 Display, Video Line Output, STUDIO EQUIPMENT & SUPPLIES—1548
 Displays & Controllers, CRT, STUDIO EQUIPMENT & SUPPLIES—1540
 Displays, Weather, Color, STUDIO EQUIPMENT & SUPPLIES—1534
 Distortion Analyzers, Harmonic, TEST & MEASUREMENT EQUIPMENT & SUPPLIES—1552

BUYERS GUIDE PRODUCT INDEX

- Distortion Analyzers, Intermod, TEST & MEASUREMENT EQUIPMENT & SUPPLIES—1552
- Distribution Amplifiers, STUDIO EQUIPMENT & SUPPLIES—1536
- Distribution Amplifiers, BROADCAST EQUIPMENT—1504
- Distribution Equipment, CABLE EQUIPMENT & SUPPLIES—1510
- Distribution Equipment, MATV, BROADCAST EQUIPMENT—1507
- Dollies & Tripods, Film Equipment, STUDIO EQUIPMENT & SUPPLIES—1530
- Dollies, Carrying Systems, STUDIO EQUIPMENT & SUPPLIES—1534
- Dollies, Mounts, Carrying Systems, Camera Accessories, STUDIO EQUIPMENT & SUPPLIES—1539
- Dot/Bar Generators, TEST & MEASUREMENT EQUIPMENT & SUPPLIES—1551
- Down Convertors, Satellite Earth Station, ANTENNAS, TOWERS & EQUIPMENT—1502
- Down Counters, Clocks & Counters, STUDIO EQUIPMENT & SUPPLIES—1540
- Downconverters, MDS EQUIPMENT & SUPPLIES—1518
- Downconverters, Microwave, MDS/MICROWAVE EQUIPMENT & SUPPLIES—1518
- Downstream Keyers, Special Effects Equipment, STUDIO EQUIPMENT & SUPPLIES—1546
- Drive Motor Power Supplies, Videotape Recorders, STUDIO EQUIPMENT & SUPPLIES—1545
- Drop Cable, CABLE EQUIPMENT & SUPPLIES—1515
- Drop Construction Contractors, SERVICES—1520
- Drop Equipment, CABLE EQUIPMENT & SUPPLIES—1511
- Drop Equipment, One-Way, CABLE EQUIPMENT & SUPPLIES—1511
- Drop Grips, CABLE EQUIPMENT & SUPPLIES—1511
- Drop Security & Identification Equipment, CABLE EQUIPMENT & SUPPLIES—1514
- Dropout Compensators, Video, STUDIO EQUIPMENT & SUPPLIES—1541
- Dropout Compensators, Video Signal Processing Equipment, STUDIO EQUIPMENT & SUPPLIES—1548
- Dual Channel TBCs, Digital Processing Equipment, STUDIO EQUIPMENT & SUPPLIES—1541
- Dual Deck Cart Machines, Audio, STUDIO EQUIPMENT & SUPPLIES—1525
- Dual Deck Cart Machines, Video, STUDIO EQUIPMENT & SUPPLIES—1539
- Dual Deck Cassette Players/Recorders, Audio, STUDIO EQUIPMENT & SUPPLIES—1526
- Dual/Triple Deck Cart Players/Recorders, Audio, STUDIO EQUIPMENT & SUPPLIES—1526
- Duct/Molding Systems-Underwater, STUDIO EQUIPMENT & SUPPLIES—1528
- Dummy Loads, Antenna Accessories, ANTENNAS, TOWERS & EQUIPMENT—1497
- Duplication, Videotape, SERVICES—1522
- Duplicators, Audio Tape Equipment & Accessories, STUDIO EQUIPMENT & SUPPLIES—1525
- Dynamic Microphones, STUDIO EQUIPMENT & SUPPLIES—1528
- E**
- Earpiece, Announcers, Headphones, STUDIO EQUIPMENT & SUPPLIES—1527
- Earth Anchors, Cable Tools, TOOLS & EQUIPMENT—1555
- Earth Station Receiver Systems, Automated, ANTENNAS, TOWERS & EQUIPMENT—1502
- Earth Station Site Selection, SERVICES—1520
- Earth Stations, Satellite, ANTENNAS, TOWERS & EQUIPMENT—1502
- Earth Stations, Satellite, Amplifiers, ANTENNAS, TOWERS & EQUIPMENT—1502
- Earth Stations, Satellite, Antennas, ANTENNAS, TOWERS & EQUIPMENT—1502
- Earth Stations, Satellite, Receiver Systems, Automated, ANTENNAS, TOWERS & EQUIPMENT—1502
- Earth Stations, Satellite, Common Carriers, ANTENNAS, TOWERS & EQUIPMENT—1502
- Earth Stations, Satellite, Down Convertors, ANTENNAS, TOWERS & EQUIPMENT—1502
- Earth Stations, Satellite, Amplifiers, Low-Noise, ANTENNAS, TOWERS & EQUIPMENT—1502
- Earth Stations, Satellite, Portable, ANTENNAS, TOWERS & EQUIPMENT—1502
- Earth Stations, Satellite, Preamplifiers, ANTENNAS, TOWERS & EQUIPMENT—1502
- Earth Stations, Satellite, Receivers, ANTENNAS, TOWERS & EQUIPMENT—1502
- Earth Stations, Satellite, Receive-Only, ANTENNAS, TOWERS & EQUIPMENT—1503
- Earth Stations, Satellite, Remote Control Equipment, ANTENNAS, TOWERS & EQUIPMENT—1503
- Earth Stations, Satellite, Receive/Transmit, ANTENNAS, TOWERS & EQUIPMENT—1503
- Earth Stations, Satellite, Transportable, ANTENNAS, TOWERS & EQUIPMENT—1503
- Earth Terminal Dishes, Receiving Antennas, ANTENNAS, TOWERS & EQUIPMENT—1498
- Earth Terminal Positioners, Antenna Accessories, ANTENNAS, TOWERS & EQUIPMENT—1497
- Earth Terminals, BROADCAST EQUIPMENT—1505
- Earth Terminals, Receive Only, BROADCAST EQUIPMENT—1505
- Earth Terminals, Receive/Transmit, BROADCAST EQUIPMENT—1505
- Earth Terminals, Transmit/Receive, BROADCAST EQUIPMENT—1505
- EBS Encoders, STUDIO EQUIPMENT & SUPPLIES—1526
- EBS Receivers, BROADCAST EQUIPMENT—1506
- EBS Tone Decoders, BROADCAST EQUIPMENT—1505
- EBS Tone Generators, STUDIO EQUIPMENT & SUPPLIES—1543
- EBS Two-Tone Systems, STUDIO EQUIPMENT & SUPPLIES—1526
- Edit Code Generators, STUDIO EQUIPMENT & SUPPLIES—1534
- Edit Code Receivers, STUDIO EQUIPMENT & SUPPLIES—1534
- Editing Equipment, Audio, STUDIO EQUIPMENT & SUPPLIES—1526
- Editing Equipment, Digital Audio Editors, STUDIO EQUIPMENT & SUPPLIES—1526
- Editing Equipment, Electronic Editors, STUDIO EQUIPMENT & SUPPLIES—1526
- Editing Equipment, SMPTE Time Code Synchronizers, STUDIO EQUIPMENT & SUPPLIES—1526
- Editing Equipment, STUDIO EQUIPMENT & SUPPLIES—1526
- Editing Equipment, Splicing Blocks, Tape, STUDIO EQUIPMENT & SUPPLIES—1526
- Editing Services (see Videotape Editing and Audio Tape Editing in SERVICES Category)
- Editing Systems & Accessories, STUDIO EQUIPMENT & SUPPLIES—1531
- Editing Systems & Accessories, 8mm/16mm, STUDIO EQUIPMENT & SUPPLIES—1531
- Editing Systems & Accessories, Rewinders, STUDIO EQUIPMENT & SUPPLIES—1531
- Editing Systems & Accessories, Videotape Transfer Equipment, STUDIO EQUIPMENT & SUPPLIES—1531
- Editing Systems, Audio, STUDIO EQUIPMENT & SUPPLIES—1526
- Editing Systems, CCTV/Industrial, STUDIO EQUIPMENT & SUPPLIES—1541
- Editing Systems, Computerized, STUDIO EQUIPMENT & SUPPLIES—1541
- Editing Systems, ENG/Field Production, STUDIO EQUIPMENT & SUPPLIES—1541
- Editing Systems, Studio Production, STUDIO EQUIPMENT & SUPPLIES—1541
- Editing Systems, Video, STUDIO EQUIPMENT & SUPPLIES—1541
- Editing, Production Console Transportation Cases, STUDIO EQUIPMENT & SUPPLIES—1536
- Editing, Tape, Audio, SERVICES—1520
- Editing, Videotape, SERVICES—1522
- Editor, Audio, STUDIO EQUIPMENT & SUPPLIES—1526
- Editor/Controllers, Post-Production Equipment, STUDIO EQUIPMENT & SUPPLIES—1544
- Editors, Electronic, Editing Equipment, STUDIO EQUIPMENT & SUPPLIES—1526
- Editors, Multisource, Post-Production Equipment, STUDIO EQUIPMENT & SUPPLIES—1544
- Effects Generators, Special Effects, STUDIO EQUIPMENT & SUPPLIES—1542
- EFP, ENG (18mm tubes) Cameras, STUDIO EQUIPMENT & SUPPLIES—1537
- EFX Material, Diffusion, Lighting Accessories, STUDIO EQUIPMENT & SUPPLIES—1532
- EFX Processors, Digital, Special Effects Equipment, STUDIO EQUIPMENT & SUPPLIES—1546
- EFX Production Switchers, STUDIO EQUIPMENT & SUPPLIES—1544
- Electret/Condenser Microphones, STUDIO EQUIPMENT & SUPPLIES—1528
- Electrical Pull Boxes, Meter Boxes, CABLE EQUIPMENT & SUPPLIES—1513
- Electromagnetics for Klystron Tubes, STUDIO EQUIPMENT & SUPPLIES—1534
- Electronic Art & Graphics Equipment, STUDIO EQUIPMENT & SUPPLIES—1541
- Electronic Art & Graphics Equipment, Bit Pad Digitizers, STUDIO EQUIPMENT & SUPPLIES—1541
- Electronic Art & Graphics Equipment, Camera/VTR Digitizers, STUDIO EQUIPMENT & SUPPLIES—1541
- Electronic Art & Graphics Equipment, Digital Art/Paint Systems, STUDIO EQUIPMENT & SUPPLIES—1541
- Electronic Art & Graphics Equipment, Digital Art/Paint Systems, STUDIO EQUIPMENT & SUPPLIES—1541
- Electronic Art & Graphics Equipment, Digital Still Stores, STUDIO EQUIPMENT & SUPPLIES—1542
- Electronic Art & Graphics Equipment, "Draw on Screen" Systems, STUDIO EQUIPMENT & SUPPLIES—1542
- Electronic Art & Graphics Equipment, Weather Symbol Inserters, STUDIO EQUIPMENT & SUPPLIES—1542
- Electronic Editors, Editing Equipment, STUDIO EQUIPMENT & SUPPLIES—1526
- Electronic Still Processing Systems (video image processor), STUDIO EQUIPMENT & SUPPLIES—1542
- Electronic Still/Slide Store, STUDIO EQUIPMENT & SUPPLIES—1546
- Electronics, Tape Recorder Parts & Accessories, STUDIO EQUIPMENT & SUPPLIES—1529
- Electronics, Videotape Recorders, STUDIO EQUIPMENT & SUPPLIES—1545
- Eliminators, Interference, ANTENNAS, TOWERS & EQUIPMENT—1500
- Elliptical Waveguides, BROADCAST EQUIPMENT—1507
- Emergency Alert Systems, ANTENNAS, TOWERS & EQUIPMENT—1500
- Enclosures, Construction, SERVICES—1520
- Enclosures, Multi-Trap, Apartment Installation Equipment, CABLE EQUIPMENT & SUPPLIES—1510
- Encoded Chromakeyers, Special Effects Equipment, STUDIO EQUIPMENT & SUPPLIES—1546
- Encoders, STUDIO EQUIPMENT & SUPPLIES—1526
- Encoders, Closed Captioning, STUDIO EQUIPMENT & SUPPLIES—1530
- Encoders, Color, STUDIO EQUIPMENT & SUPPLIES—1542
- Encoders, EBS, STUDIO EQUIPMENT & SUPPLIES—1526
- Encoders, Pay TV, CABLE EQUIPMENT & SUPPLIES—1510
- Encoders, Tone, STUDIO EQUIPMENT & SUPPLIES—1526
- ENG Braces, Film Equipment, STUDIO EQUIPMENT & SUPPLIES—1530
- ENG Braces, Mounts, Carrying Systems, Camera Accessories, STUDIO EQUIPMENT & SUPPLIES—1539
- ENG Communications Systems, STUDIO EQUIPMENT & SUPPLIES—1540
- ENG Systems, Helicopters, STUDIO EQUIPMENT & SUPPLIES—1533
- ENG/EFP (18mm tubes) Cameras, STUDIO EQUIPMENT & SUPPLIES—1537
- ENG/EFP Portable Teleprompters, STUDIO EQUIPMENT & SUPPLIES—1530
- ENG/Field Production Editing Systems, STUDIO EQUIPMENT & SUPPLIES—1541

Get the facts about
Television Digest with Consumer Electronics
... at no risk!

**We GUARANTEE
You Will Benefit**

**FROM READING TELEVISION DIGEST
with CONSUMER ELECTRONICS**

**... or We'll Refund Every
Penny of Your Investment!**

There are no "if's, and's or but's" about this offer:

Enter a one-year subscription (52 weeks), and any time that you feel you are not getting your money's worth in facts, figures, timely reports on every segment of your industry, tell us, and we'll return your investment to the last penny.

Like you, we're business men, and we wouldn't make this kind of an offer lightly. It's based on the simple fact that **for over 39 years *Television Digest with Consumer Electronics* has been the one best source** for the information people like you need to do your job better, faster, and more confidently.

How successful are we? **More than 84% of our subscribers renewed this year.**

Thousands of executive decision-makers now receive *Television Digest* every Monday morning—and have at their fingertips the latest reports, reviews, and analyses of television trends and developments, highlighting cable television, networks, stations, FCC, FTC, Congress. Plus what's news in consumer electronics—videocassette recorders, videodisc players, video games, home computers, color and monochrome TV, business statistics, import/export trends, government regulations, and much, much more.

They know—and you will—that *Television Digest* brings them the important news **first**.

Subscribe now, we **guarantee** you'll be satisfied, or it will cost you nothing.

To enter a subscription, or for a free sample copy, write us or call collect: (202) 872-9200.

**TELEVISION
DIGEST INC.**

Television Digest, Inc.
1836 Jefferson Place, N.W.
Washington, D.C. 20036
Phone: 202-872-9200

BUYERS GUIDE PRODUCT INDEX

- Eng/Reng Remote Vans & Mobile Units, STUDIO EQUIPMENT & SUPPLIES—1534
- Engineering & Design, Facility, SERVICES—1521
- Engineering Consulting, SERVICES—1520
- Engineering, SERVICES—1520
- Enhancers, Stereo Phase, Audio, STUDIO EQUIPMENT & SUPPLIES—1526
- Enhancers, Video Image, STUDIO EQUIPMENT & SUPPLIES—1542
- Equalizers, CABLE EQUIPMENT & SUPPLIES—1512
- Equalizers, Audio, STUDIO EQUIPMENT & SUPPLIES—1526
- Equalizers, Cable, Video Signal Processing Equipment, STUDIO EQUIPMENT & SUPPLIES—1548
- Equalizers, Graphic, STUDIO EQUIPMENT & SUPPLIES—1543
- Equalizers, Graphic, Audio Processing Effects Equipment, STUDIO EQUIPMENT & SUPPLIES—1524
- Equalizers, Vertical Aperture, STUDIO EQUIPMENT & SUPPLIES—1527
- Equalizers, Video, STUDIO EQUIPMENT & SUPPLIES—1542
- Equipment Buildings, Prefabricated, CABLE EQUIPMENT & SUPPLIES—1513
- Equipment Carrying Cases With Wheels, STUDIO EQUIPMENT & SUPPLIES—1534
- Equipment Carrying Cases, STUDIO EQUIPMENT & SUPPLIES—1534
- Equipment Carrying Systems, STUDIO EQUIPMENT & SUPPLIES—1534
- Equipment Cases, Portable, STUDIO EQUIPMENT & SUPPLIES—1533
- Equipment Dollies, STUDIO EQUIPMENT & SUPPLIES—1534
- Equipment Housing, CABLE EQUIPMENT & SUPPLIES—1513
- Equipment Housings, Pre-Assembled, CABLE EQUIPMENT & SUPPLIES—1513
- Equipment Racks (19"), Furniture & Cabinetry, Studio, STUDIO EQUIPMENT & SUPPLIES—1535
- Equipment Racks, Consoles & Cabinets, STUDIO EQUIPMENT & SUPPLIES—1534
- Equipment Refurbishing, Video, SERVICES—1522
- Equipment Rental, SERVICES—1520
- Equipment Resale, SERVICES—1520
- Equipment-Turnkey Systems, Head-end, CABLE EQUIPMENT & SUPPLIES—1513
- Erase Heads, Audio, STUDIO EQUIPMENT & SUPPLIES—1527
- Erasers, Bulk, VTRs & VCRs, STUDIO EQUIPMENT & SUPPLIES—1548
- Erasers, Cartridge Systems, Audio, STUDIO EQUIPMENT & SUPPLIES—1525
- Erasers, Cartridge Systems, Video, STUDIO EQUIPMENT & SUPPLIES—1540
- Erasers, Conveyor, Audio Tape Equipment & Accessories, STUDIO EQUIPMENT & SUPPLIES—1525
- Evaluators, Videotape, STUDIO EQUIPMENT & SUPPLIES—1547
- Evaluators, VTRs & VCRs, STUDIO EQUIPMENT & SUPPLIES—1548
- Exciters, STUDIO EQUIPMENT & SUPPLIES—1527
- Exciters, AM Stereo, STUDIO EQUIPMENT & SUPPLIES—1527
- Exciters, FM Stereo, STUDIO EQUIPMENT & SUPPLIES—1527
- Exciters, FM, STUDIO EQUIPMENT & SUPPLIES—1527
- Exciters, SCA, STUDIO EQUIPMENT & SUPPLIES—1527
- Exciters, TV, RF Power Equipment, BROADCAST EQUIPMENT—1506
- Extended Play Kit, Recorders, Videotape, STUDIO EQUIPMENT & SUPPLIES—1545
- Exterior Service Boxes, Transmission Line, CABLE EQUIPMENT & SUPPLIES—1516

F

- Facility Design & Engineering, SERVICES—1521
- Facsimile Communications Systems, STUDIO EQUIPMENT & SUPPLIES—1535
- Fader Controls, Lighting Accessories, STUDIO EQUIPMENT & SUPPLIES—1532
- Fans & Blowers, STUDIO EQUIPMENT & SUPPLIES—1534
- Fault Alarms, STUDIO EQUIPMENT & SUPPLIES—1534
- Feed Systems, Microwave, MDS/MICROWAVE EQUIPMENT & SUPPLIES—1518
- Fiber (Optical) Connectors & Fittings, CABLE EQUIPMENT & SUPPLIES—1515
- Fiber Optic Cable, CABLE EQUIPMENT & SUPPLIES—1509
- Fiber Optic Equipment, CABLE EQUIPMENT & SUPPLIES—1515
- Fiber Optic Equipment, Transmission Links, CABLE EQUIPMENT & SUPPLIES—1515
- Fiber Optic Fators, CABLE EQUIPMENT & SUPPLIES—1515
- Fiber Optic Transmission Systems, CABLE EQUIPMENT & SUPPLIES—1515
- Fiber optic STL Equipment & Systems, Transmitters & Accessories, BROADCAST EQUIPMENT—1507
- Fiber optic STLs, STUDIO EQUIPMENT & SUPPLIES—1534
- Field (25mm tubes) Cameras, STUDIO EQUIPMENT & SUPPLIES—1537
- Field Cameras, STUDIO EQUIPMENT & SUPPLIES—1537
- Field Intensity Meters, AM, RF Test Equipment, TEST & MEASUREMENT EQUIPMENT & SUPPLIES—1553
- Field Intensity Meters, Cable Test Equipment, TEST & MEASUREMENT EQUIPMENT & SUPPLIES—1550
- Field Intensity Meters, FM, RF Test Equipment, TEST & MEASUREMENT EQUIPMENT & SUPPLIES—1553
- Field Intensity Meters, TV, RF Test Equipment, TEST & MEASUREMENT EQUIPMENT & SUPPLIES—1553
- Field Strength Meters, TEST & MEASUREMENT EQUIPMENT & SUPPLIES—1551
- Field Strength Meters, AM/FM, TEST & MEASUREMENT EQUIPMENT & SUPPLIES—1551
- Field Strength Meters, TV, TEST & MEASUREMENT EQUIPMENT & SUPPLIES—1551
- Field Synchronizers, Digital Processing Equipment, STUDIO EQUIPMENT & SUPPLIES—1541
- Field Video Setup Module, STUDIO EQUIPMENT & SUPPLIES—1542
- Fill Lighting Accessories, STUDIO EQUIPMENT & SUPPLIES—1532
- Film Chain Cameras, STUDIO EQUIPMENT & SUPPLIES—1538
- Film Chain Controls, Projector, Automation Controls & Systems, STUDIO EQUIPMENT & SUPPLIES—1530
- Film Chain Projectors, STUDIO EQUIPMENT & SUPPLIES—1531
- Film Chains, Multiplexers & Projectors, Light Control, STUDIO EQUIPMENT & SUPPLIES—1531
- Film Chains, Projectors & Multiplexers, STUDIO EQUIPMENT & SUPPLIES—1531
- Film Equipment Cranes, STUDIO EQUIPMENT & SUPPLIES—1530
- Film Equipment, STUDIO EQUIPMENT & SUPPLIES—1530
- Film Equipment, Airborne Mounting/Stabilizing, STUDIO EQUIPMENT & SUPPLIES—1530
- Film Equipment, Dollies & Tripods, STUDIO EQUIPMENT & SUPPLIES—1530
- Film Equipment, ENG Braces, STUDIO EQUIPMENT & SUPPLIES—1530
- Film Equipment, Heads, STUDIO EQUIPMENT & SUPPLIES—1530
- Film Equipment, Helicopter Rigs, STUDIO EQUIPMENT & SUPPLIES—1530
- Film Equipment, Pan & Tilt Heads, STUDIO EQUIPMENT & SUPPLIES—1530
- Film Equipment, Pan & Tilt Heads, Remote Systems, STUDIO EQUIPMENT & SUPPLIES—1530
- Film Equipment, Pedestals, STUDIO EQUIPMENT & SUPPLIES—1530
- Film Equipment, Remote Controls, STUDIO EQUIPMENT & SUPPLIES—1530
- Film Equipment, Stabilized Carrying Systems, STUDIO EQUIPMENT & SUPPLIES—1530
- Film Equipment, Test Charts, STUDIO EQUIPMENT & SUPPLIES—1530
- Film Equipment, Tripods, STUDIO EQUIPMENT & SUPPLIES—1531
- Film Stripe Heads, Audio, STUDIO EQUIPMENT & SUPPLIES—1527
- Film Transports, Sprocketed, Telecine Equipment & Accessories, STUDIO EQUIPMENT & SUPPLIES—1547
- Film, STUDIO EQUIPMENT & SUPPLIES—1531
- Film, 8mm, STUDIO EQUIPMENT & SUPPLIES—1531
- Film, 16mm, STUDIO EQUIPMENT & SUPPLIES—1531
- Film, 35mm, STUDIO EQUIPMENT & SUPPLIES—1531
- Filter Components, Cameras & Accessories, STUDIO EQUIPMENT & SUPPLIES—1538
- Filters, Antenna, ANTENNAS, TOWERS & EQUIPMENT—1500
- Filters, Band Pass, BROADCAST EQUIPMENT—1505
- Filters, Lighting Accessories, STUDIO EQUIPMENT & SUPPLIES—1532
- Filters, Microwave, MDS/MICROWAVE EQUIPMENT & SUPPLIES—1518
- Filters, RF Power Equipment, BROADCAST EQUIPMENT—1505
- Filters, Video Signal Processing Equipment, STUDIO EQUIPMENT & SUPPLIES—1549
- Filters, Video, STUDIO EQUIPMENT & SUPPLIES—1542
- Financial Consulting, SERVICES—1521
- Financial SERVICES—1521
- Fittings & Connectors, CABLE EQUIPMENT & SUPPLIES—1515
- Fittings & Connectors, Foam Dielectric, CABLE EQUIPMENT & SUPPLIES—1515
- Fittings & Connectors, Optical Fiber, CABLE EQUIPMENT & SUPPLIES—1515
- Fittings & Connectors, Solid Core, CABLE EQUIPMENT & SUPPLIES—1515
- Fixed Attenuators, TEST & MEASUREMENT EQUIPMENT & SUPPLIES—1550
- Fixed Lenses, Camera Lenses & Accessories, STUDIO EQUIPMENT & SUPPLIES—1538
- Fixtures, Controls, Lamps, STUDIO EQUIPMENT & SUPPLIES—1531
- Fixtures, Lamps-Control Board/Console, STUDIO EQUIPMENT & SUPPLIES—1532
- Fixtures, Lighting Accessories, STUDIO EQUIPMENT & SUPPLIES—1532
- Fixtures, Quartz, Lighting Accessories, STUDIO EQUIPMENT & SUPPLIES—1533
- Flashers, ANTENNAS, TOWERS & EQUIPMENT—1501
- Flashers, High Intensity, ANTENNAS, TOWERS & EQUIPMENT—1501
- Flush-Mount Boxes, Underground, CABLE EQUIPMENT & SUPPLIES—1513
- Flush-Mount Service Cells, Apartment Installation Equipment, CABLE EQUIPMENT & SUPPLIES—1510
- Flutter & Wow Meters, TEST & MEASUREMENT EQUIPMENT & SUPPLIES—1554
- FM/AM Field Strength Meters, TEST & MEASUREMENT EQUIPMENT & SUPPLIES—1551
- FM Amplifiers, Peak Limiting, STUDIO EQUIPMENT & SUPPLIES—1523
- FM/AM Remote Control Systems, STUDIO EQUIPMENT & SUPPLIES—1529
- FM/AM Transmitter Tubes, STUDIO EQUIPMENT & SUPPLIES—1536
- FM Compressor/Limiters, Audio Processing Effects Equipment, STUDIO EQUIPMENT & SUPPLIES—1524
- FM Exciters, STUDIO EQUIPMENT & SUPPLIES—1527
- FM Exciters, RF Power Equipment, BROADCAST EQUIPMENT—1505
- FM Field Intensity Meters, RF Test Equipment, TEST & MEASUREMENT EQUIPMENT & SUPPLIES—1553
- FM Maintenance Equipment, SERVICES—1521
- FM Modulators, STUDIO EQUIPMENT & SUPPLIES—1528
- FM Monitors-Audio & RF, STUDIO EQUIPMENT & SUPPLIES—1528
- FM Processing Equipment, ANTENNAS, TOWERS & EQUIPMENT—1500
- FM Processors-FM Sub-Carrier Converters, BROADCAST EQUIPMENT—1505
- FM Receivers, BROADCAST EQUIPMENT—1506
- FM Receiving Antennas, ANTENNAS, TOWERS & EQUIPMENT—1498
- FM SCA Equipment, Transmitters & Accessories, BROADCAST EQUIPMENT—1507
- FM Stereo Exciters, STUDIO EQUIPMENT & SUPPLIES—1527
- FM Subcarrier Generators, STUDIO EQUIPMENT & SUPPLIES—1527
- FM Transmitters, BROADCAST EQUIPMENT—1508
- FM Transmitters, 500 Watts & under, BROADCAST EQUIPMENT—1508
- FM Transmitters, 500 Watts & Over, Solid State, BROADCAST EQUIPMENT—1508

FM Transmitters, 1,000 to 2,500 Watts, BROADCAST EQUIPMENT—1508
 FM Transmitters, 5,000 to 7,500 Watts, BROADCAST EQUIPMENT—1508
 FM Transmitters, 10,000 to 20,000 Watts, BROADCAST EQUIPMENT—1508
 FM Transmitters, Over 20,000 Watts, BROADCAST EQUIPMENT—1508
 FM Tuners, STUDIO EQUIPMENT & SUPPLIES—1530
 Foam Dielectric Connectors & Fittings, CABLE EQUIPMENT & SUPPLIES—1515
 Foam Insert Transportation Cases, STUDIO EQUIPMENT & SUPPLIES—1536
 Forward Throw TV, Projection, STUDIO EQUIPMENT & SUPPLIES—1544
 Fotors, Fiber Optic Equipment, CABLE EQUIPMENT & SUPPLIES—1515
 Frame Store Synchronizers, STUDIO EQUIPMENT & SUPPLIES—1542
 Frame Synchronizers, Digital Processing Equipment, STUDIO EQUIPMENT & SUPPLIES—1541
 Frame/Field Store, Digital, STUDIO EQUIPMENT & SUPPLIES—1542
 Frames & Racks, STUDIO EQUIPMENT & SUPPLIES—1535
 Framestores, Digital Processing Equipment, STUDIO EQUIPMENT & SUPPLIES—1541
 Franchising, SERVICES—1521
 Frequency Counters, TEST & MEASUREMENT EQUIPMENT & SUPPLIES—1551
 Frequency Monitors, Controllers, RF Test Equipment, TEST & MEASUREMENT EQUIPMENT & SUPPLIES—1553
 Frequency Monitors-Audio & RF, STUDIO EQUIPMENT & SUPPLIES—1528
 Function Generators, TEST & MEASUREMENT EQUIPMENT & SUPPLIES—1551
 Furniture & Cabinetry, 19' Equipment Racks, Studio, STUDIO EQUIPMENT & SUPPLIES—1535
 Furniture & Cabinetry, Consoles, Studio, STUDIO EQUIPMENT & SUPPLIES—1535
 Furniture & Cabinetry, Studio, STUDIO EQUIPMENT & SUPPLIES—1535
 Furniture & Cabinetry, Tape Storage Units, Studio, STUDIO EQUIPMENT & SUPPLIES—1535

G

Gaskets, BROADCAST EQUIPMENT—1505
 Gaskets, RF, BROADCAST EQUIPMENT—1505
 Gaskets, Waveguide, BROADCAST EQUIPMENT—1505
 Gaskets, Waveguide, Transmitters & Accessories, BROADCAST EQUIPMENT—1507
 Gels, Lighting Accessories, STUDIO EQUIPMENT & SUPPLIES—1532
 Generators, AF, STUDIO EQUIPMENT & SUPPLIES—1527
 Generators, Audio, STUDIO EQUIPMENT & SUPPLIES—1527
 Generators, Audio Signal, TEST & MEASUREMENT EQUIPMENT & SUPPLIES—1550
 Generators, Audio Sine, TEST & MEASUREMENT EQUIPMENT & SUPPLIES—1551
 Generators, Audio Sweep, TEST & MEASUREMENT EQUIPMENT & SUPPLIES—1551

Generators, Background Color, STUDIO EQUIPMENT & SUPPLIES—1542
 Generators, Burst, STUDIO EQUIPMENT & SUPPLIES—1542
 Generators, Carrier, ANTENNAS, TOWERS & EQUIPMENT—1500
 Generators, Character, STUDIO EQUIPMENT & SUPPLIES—1530
 Generators, Color Pattern, STUDIO EQUIPMENT & SUPPLIES—1542
 Generators, Color Sync, STUDIO EQUIPMENT & SUPPLIES—1542
 Generators, Convergence, STUDIO EQUIPMENT & SUPPLIES—1542
 Generators, Cross Pulse, TEST & MEASUREMENT EQUIPMENT & SUPPLIES—1551
 Generators, Dot/Bar, TEST & MEASUREMENT EQUIPMENT & SUPPLIES—1551
 Generators, Edit Code, STUDIO EQUIPMENT & SUPPLIES—1534
 Generators, Function, TEST & MEASUREMENT EQUIPMENT & SUPPLIES—1551
 Generators, Marker, TEST & MEASUREMENT EQUIPMENT & SUPPLIES—1551
 Generators, Message, STUDIO EQUIPMENT & SUPPLIES—1530
 Generators, NTSC Signal Test, TEST & MEASUREMENT EQUIPMENT & SUPPLIES—1551
 Generators, Power, Power Supplies, STUDIO EQUIPMENT & SUPPLIES—1535
 Generators, Pulse, TEST & MEASUREMENT EQUIPMENT & SUPPLIES—1552
 Generators, RF Signal, TEST & MEASUREMENT EQUIPMENT & SUPPLIES—1552
 Generators, RF, STUDIO EQUIPMENT & SUPPLIES—1542
 Generators, Readers, Time Code, SMPTE, Post-Production Equipment, STUDIO EQUIPMENT & SUPPLIES—1544
 Generators, SCA, BROADCAST EQUIPMENT—1505
 Generators, Safe Area, STUDIO EQUIPMENT & SUPPLIES—1545
 Generators, Signal, Video Test Equipment, TEST & MEASUREMENT EQUIPMENT & SUPPLIES—1554
 Generators, Special Effects, STUDIO EQUIPMENT & SUPPLIES—1542
 Generators, Square Wave, TEST & MEASUREMENT EQUIPMENT & SUPPLIES—1552
 Generators, Staircase, TEST & MEASUREMENT EQUIPMENT & SUPPLIES—1552
 Generators, Standalone EFX, Special Effects Equipment, STUDIO EQUIPMENT & SUPPLIES—1546
 Generators, Stereo, TEST & MEASUREMENT EQUIPMENT & SUPPLIES—1552
 Generators, Subcarrier, FM, STUDIO EQUIPMENT & SUPPLIES—1527
 Generators, Sweep, TEST & MEASUREMENT EQUIPMENT & SUPPLIES—1553
 Generators, Sync, TV, STUDIO EQUIPMENT & SUPPLIES—1542
 Generators, Synchronizing Systems, STUDIO EQUIPMENT & SUPPLIES—1542
 Generators, Syne, Black Burst, Video Signal Processing Equipment, STUDIO EQUIPMENT & SUPPLIES—1549

Generators, Syne, Color Bar, Video Signal Processing Equipment, STUDIO EQUIPMENT & SUPPLIES—1549
 Generators, Syne, Countdown, Video Signal Processing Equipment, STUDIO EQUIPMENT & SUPPLIES—1548
 Generators, Syne, Multiburst, Video Signal Processing Equipment, STUDIO EQUIPMENT & SUPPLIES—1549
 Generators, Syne, Safe Title Area, Video Signal Processing Equipment, STUDIO EQUIPMENT & SUPPLIES—1549
 Generators, Syne, Source Identification, Video Signal Processing Equipment, STUDIO EQUIPMENT & SUPPLIES—1549
 Generators, Syne, Staircase Ramp, Video Signal Processing Equipment, STUDIO EQUIPMENT & SUPPLIES—1549
 Generators, Syne, Sync, Video Signal Processing Equipment, STUDIO EQUIPMENT & SUPPLIES—1549
 Generators, Syne, Video Signal Processing Equipment, STUDIO EQUIPMENT & SUPPLIES—1548
 Generators, Syne, Video Slate Board, Video Processing Equipment, STUDIO EQUIPMENT & SUPPLIES—1549
 Generators, TEST & MEASUREMENT EQUIPMENT & SUPPLIES—1551
 Generators, Test Signal, RF Test Equipment, TEST & MEASUREMENT EQUIPMENT & SUPPLIES—1553
 Generators, Time Code, STUDIO EQUIPMENT & SUPPLIES—1542
 Generators, Time Code, Vertical Interval, STUDIO EQUIPMENT & SUPPLIES—1542
 Generators, Tone, EBS, STUDIO EQUIPMENT & SUPPLIES—1543
 Generators, Tone, STUDIO EQUIPMENT & SUPPLIES—1543
 Generators, VITS inserter, TEST & MEASUREMENT EQUIPMENT & SUPPLIES—1552
 Generators, VITS, TEST & MEASUREMENT EQUIPMENT & SUPPLIES—1552
 Generators, Video, STUDIO EQUIPMENT & SUPPLIES—1542
 Generators, Video Sweep, TEST & MEASUREMENT EQUIPMENT & SUPPLIES—1552
 Grade Level Housings, CABLE EQUIPMENT & SUPPLIES—1513
 Graphic Aids, STUDIO EQUIPMENT & SUPPLIES—1535
 Graphic Equalizers, Audio Processing Effects Equipment, STUDIO EQUIPMENT & SUPPLIES—1524
 Graphic Equalizers, STUDIO EQUIPMENT & SUPPLIES—1543
 Graphic System, Weather, STUDIO EQUIPMENT & SUPPLIES—1549
 Graphics & Art Equipment, Electronic, STUDIO EQUIPMENT & SUPPLIES—1541
 Graphics & Art Equipment, Bit Pad Digitizers, STUDIO EQUIPMENT & SUPPLIES—1541
 Graphics & Art Equipment, Electronic, Camera/VTR Digitizers, STUDIO EQUIPMENT & SUPPLIES—1541
 Graphics & Art Equipment, Electronic, Digital Art/Paint Systems, STUDIO EQUIPMENT & SUPPLIES—1541
 Graphics & Art Equipment, Electronic, Digital Still Stores, STUDIO EQUIPMENT & SUPPLIES—1542

Graphics & Art Equipment, Electronic, "Draw on Screen" Systems, STUDIO EQUIPMENT & SUPPLIES—1542
 Graphics & Art Equipment, Electronic, Weather Symbol Inserters, STUDIO EQUIPMENT & SUPPLIES—1542
 Grid DIP Meters, Measuring/Monitoring Meters, TEST & MEASUREMENT EQUIPMENT & SUPPLIES—1552
 Grip Equipment, STUDIO EQUIPMENT & SUPPLIES—1532
 Grips, Drop, CABLE EQUIPMENT & SUPPLIES—1511
 Ground Resistance Testers, Cable Test Equipment, TEST & MEASUREMENT EQUIPMENT & SUPPLIES—1550
 Guages, Tension, VTRs & VCRs, STUDIO EQUIPMENT & SUPPLIES—1548
 Guy Grips, Cable Tools, TOOLS & EQUIPMENT—1555
 Guy Strain Insulators, Antenna Accessories, ANTENNAS, TOWERS & EQUIPMENT—1497
 Guyed Towers, ANTENNAS, TOWERS & EQUIPMENT—1501

H

Hand Held Microphones, STUDIO EQUIPMENT & SUPPLIES—1528
 Handheld Cameras, STUDIO EQUIPMENT & SUPPLIES—1538
 Hangers, Studio, Lighting & Power Equipment & Supplies, STUDIO EQUIPMENT & SUPPLIES—1531
 Harmonic Distortion Analyzers, TEST & MEASUREMENT EQUIPMENT & SUPPLIES—1552
 Harmonic Distortion Meters, Audio Test Equipment, TEST & MEASUREMENT EQUIPMENT & SUPPLIES—1550
 Head Alignment Equipment, VTRS & VCRs, STUDIO EQUIPMENT & SUPPLIES—1548
 Headend Buildings & Equipment, CABLE EQUIPMENT & SUPPLIES—1513
 Headend Buildings, CABLE EQUIPMENT & SUPPLIES—1513
 Headend Control Units, CABLE EQUIPMENT & SUPPLIES—1513
 Headend Equipment, CABLE EQUIPMENT & SUPPLIES—1513
 Headend Equipment-Turnkey Systems, CABLE EQUIPMENT & SUPPLIES—1513
 Headend Power Supplies, CABLE EQUIPMENT & SUPPLIES—1513
 Headend Power Supplies, Standby, ANTENNAS, TOWERS & EQUIPMENT—1501
 Headphones, Announcers Earpiece, STUDIO EQUIPMENT & SUPPLIES—1527
 Headphones, Audio Monitor, STUDIO EQUIPMENT & SUPPLIES—1524
 Headphones, Mono, STUDIO EQUIPMENT & SUPPLIES—1527
 Headphones, STUDIO EQUIPMENT & SUPPLIES—1527
 Headphones, Stereo, STUDIO EQUIPMENT & SUPPLIES—1527
 Headphones, With Announcers Mike, STUDIO EQUIPMENT & SUPPLIES—1527
 Heads, Alignment Equipment, Videotape Recorders, STUDIO EQUIPMENT & SUPPLIES—1545
 Heads, Audio & Accessories, STUDIO EQUIPMENT & SUPPLIES—1527

BUYERS GUIDE PRODUCT INDEX

- Heads, Audio Playback, STUDIO EQUIPMENT & SUPPLIES—1527
- Heads, Audio Record, STUDIO EQUIPMENT & SUPPLIES—1527
- Heads, Audio Replacement, STUDIO EQUIPMENT & SUPPLIES—1527
- Heads, Audio, Alignment Gauges, STUDIO EQUIPMENT & SUPPLIES—1527
- Heads, Audio, Cleaners, STUDIO EQUIPMENT & SUPPLIES—1527
- Heads, Audio, Degaussers, STUDIO EQUIPMENT & SUPPLIES—1527
- Heads, Audio, Erase, STUDIO EQUIPMENT & SUPPLIES—1527
- Heads, Audio, Film Stripe, STUDIO EQUIPMENT & SUPPLIES—1527
- Heads, Audio, Rebuilt, STUDIO EQUIPMENT & SUPPLIES—1527
- Heads, Film Equipment, STUDIO EQUIPMENT & SUPPLIES—1530
- Heads, Rebuilt, Recorders, Videotape, STUDIO EQUIPMENT & SUPPLIES—1545
- Heads, Replacement, Videotape Recorders, STUDIO EQUIPMENT & SUPPLIES—1545
- Heads, Videotape Recorders, STUDIO EQUIPMENT & SUPPLIES—1545
- Heat Exchangers, Transmitters & Accessories, BROADCAST EQUIPMENT—1507
- Heated Microwave Radomes, MDS/MICROWAVE EQUIPMENT & SUPPLIES—1518
- Heater Controls, Antenna Accessories, ANTENNAS, TOWERS & EQUIPMENT—1497
- Heavy Duty Cable, AC/DC Power, CABLE EQUIPMENT & SUPPLIES—1509
- Helicopter Rigs, Carrying Systems, Camera Accessories, STUDIO EQUIPMENT & SUPPLIES—1539
- Helicopter Rigs, Film Equipment, STUDIO EQUIPMENT & SUPPLIES—1530
- Helicopters, ENG Systems, STUDIO EQUIPMENT & SUPPLIES—1533
- Helicopters, Stabilizers, STUDIO EQUIPMENT & SUPPLIES—1533
- High Intensity Flashers, ANTENNAS, TOWERS & EQUIPMENT—1501
- HMI Lights, Lighting & Power Equipment & Supplies, STUDIO EQUIPMENT & SUPPLIES—1531
- HMI, SI fixtures, Lighting Accessories, STUDIO EQUIPMENT & SUPPLIES—1532
- Housings, Grade Level, CABLE EQUIPMENT & SUPPLIES—1513
- Housings, Pedestal, CABLE EQUIPMENT & SUPPLIES—1513
- I**
- IC Testers, Measuring/Monitoring Meters, TEST & MEASUREMENT EQUIPMENT & SUPPLIES—1552
- Ice Warning Systems, Antenna Accessories, ANTENNAS, TOWERS & EQUIPMENT—1497
- Identification & Drop Security Equipment, CABLE EQUIPMENT & SUPPLIES—1514
- Identification Devices, Security Hardware, CABLE EQUIPMENT & SUPPLIES—1514
- Identification Systems, Video, STUDIO EQUIPMENT & SUPPLIES—1543
- Image Enhancers, Digital Processing Equipment, STUDIO EQUIPMENT & SUPPLIES—1541
- Image Processors, Digital Processing Equipment, STUDIO EQUIPMENT & SUPPLIES—1541
- Image Repositioners (see Video Signal Processing Equipment)
- Image Repositioners, Video Signal Processing Equipment, STUDIO EQUIPMENT & SUPPLIES—1548
- Image Synthesis, STUDIO EQUIPMENT & SUPPLIES—1543
- IM Meters, Audio Test Equipment, TEST & MEASUREMENT EQUIPMENT & SUPPLIES—1550
- Impedance Bridges, Measuring/Monitoring Meters, TEST & MEASUREMENT EQUIPMENT & SUPPLIES—1552
- Impedance Bridges, RF Test Equipment, TEST & MEASUREMENT EQUIPMENT & SUPPLIES—1553
- Impedance Matching Attenuators, TEST & MEASUREMENT EQUIPMENT & SUPPLIES—1550
- Indicator Panels, Light, ANTENNAS, TOWERS & EQUIPMENT—1501
- Indicators, Audio Level, LED, STUDIO EQUIPMENT & SUPPLIES—1524
- Indicators, Audio Level, PPM, STUDIO EQUIPMENT & SUPPLIES—1524
- Indicators, Audio Level, STUDIO EQUIPMENT & SUPPLIES—1524
- Indicators, Audio Level, Video Monitor Display, STUDIO EQUIPMENT & SUPPLIES—1524
- Indicators, Audio Level, VU, STUDIO EQUIPMENT & SUPPLIES—1524
- Inserters, Generators, VITS, TEST & MEASUREMENT EQUIPMENT & SUPPLIES—1552
- Inserters/Reader VIT, TEST & MEASUREMENT EQUIPMENT & SUPPLIES—1552
- Inserters, Weather Symbol, Electronic Art & Graphics Equipment, STUDIO EQUIPMENT & SUPPLIES—1542
- Insertion Equipment, Ad, STUDIO EQUIPMENT & SUPPLIES—1536
- Insertion Equipment, Ad, Cartridge, STUDIO EQUIPMENT & SUPPLIES—1536
- Insertion Equipment, Ad, Tone Sensors, STUDIO EQUIPMENT & SUPPLIES—1536
- In-System Converters & Sub-VHF Equipment, CABLE EQUIPMENT & SUPPLIES—1513
- Installation Construction, Cable, SERVICES—1520
- Installation Equipment, Apartment, CABLE EQUIPMENT & SUPPLIES—1510
- Installation Equipment, Apartment, Flush-Mount Service Cells, CABLE EQUIPMENT & SUPPLIES—1510
- Installation Equipment, Apartment, Molding Duct, CABLE EQUIPMENT & SUPPLIES—1510
- Installation Equipment, Apartment, Multi-Trap Enclosures, CABLE EQUIPMENT & SUPPLIES—1510
- Installation Equipment, Apartment, Pre-Wire Boxes, CABLE EQUIPMENT & SUPPLIES—1510
- Installation Services, Antenna (see Services)
- Installation Tools & Accessories, Cable, TOOLS & EQUIPMENT—1555
- Installation, Satellite Earth Station, SERVICES—1520
- Installation, Turnkey, SERVICES—1522
- Insulation Testers, Cable Test Equipment, TEST & MEASUREMENT EQUIPMENT & SUPPLIES—1550
- Insulators, Antenna Base, ANTENNAS, TOWERS & EQUIPMENT—1497
- Intercity Microwave Equipment, MDS/MICROWAVE EQUIPMENT & SUPPLIES—1518
- Intercom Systems, Hardwired, STUDIO EQUIPMENT & SUPPLIES—1527
- Intercom Systems, RF, STUDIO EQUIPMENT & SUPPLIES—1527
- Intercom Systems, STUDIO EQUIPMENT & SUPPLIES—1527
- Interface Equipment, Telco, STUDIO EQUIPMENT & SUPPLIES—1529
- Interface Machine Controls, Parallel, Technical Automation, STUDIO EQUIPMENT & SUPPLIES—1543
- Interface Machine Controls, Serial, Technical Automation, STUDIO EQUIPMENT & SUPPLIES—1543
- Interference Eliminators, ANTENNAS, TOWERS & EQUIPMENT—1500
- Interior Service Boxes, Transmission Line, CABLE EQUIPMENT & SUPPLIES—1516
- Intermod Distortion Analyzers, TEST & MEASUREMENT EQUIPMENT & SUPPLIES—1552
- Interval Timers, V & H, TEST & MEASUREMENT EQUIPMENT & SUPPLIES—1552
- Inverters, Power Supplies, STUDIO EQUIPMENT & SUPPLIES—1535
- Isolation Amplifiers, STUDIO EQUIPMENT & SUPPLIES—1536
- Isolation Transformers, ANTENNAS, TOWERS & EQUIPMENT—1501
- J**
- Jack Panels, STUDIO EQUIPMENT & SUPPLIES—1535
- K**
- Key Lighting Accessories, STUDIO EQUIPMENT & SUPPLIES—1532
- Keyboard Entry Teleprompters, STUDIO EQUIPMENT & SUPPLIES—1530
- Keyer Decoder, Chroma, STUDIO EQUIPMENT & SUPPLIES—1540
- Keyers (see Special Effects Equipment)
- Keyers, Chroma, STUDIO EQUIPMENT & SUPPLIES—1540
- Keyers, Downstream, Special Effects Equipment, STUDIO EQUIPMENT & SUPPLIES—1546
- Keyers, Nonadditive, Special Effects Equipment, STUDIO EQUIPMENT & SUPPLIES—1546
- Keyers, Special Effects Equipment, STUDIO EQUIPMENT & SUPPLIES—1546
- Klystron Transmitter Tubes, STUDIO EQUIPMENT & SUPPLIES—1536
- Klystron Tubes, Electromagnetics, STUDIO EQUIPMENT & SUPPLIES—1534
- Knobs, Control, STUDIO EQUIPMENT & SUPPLIES—1535
- L**
- Ladders, STUDIO EQUIPMENT & SUPPLIES—1535
- Ladders, Vans & Mobile Units, STUDIO EQUIPMENT & SUPPLIES—1534
- Lamps, Fixtures, Controls, STUDIO EQUIPMENT & SUPPLIES—1531
- Lamps, Fixtures-Control Board/Console, STUDIO EQUIPMENT & SUPPLIES—1532
- Lamps, Lighting Accessories, STUDIO EQUIPMENT & SUPPLIES—1532
- Lamps, Replacement, ANTENNAS, TOWERS & EQUIPMENT—1501
- Lapel Microphones, STUDIO EQUIPMENT & SUPPLIES—1528
- Large Screen TV Projectors, STUDIO EQUIPMENT & SUPPLIES—1531
- Large Studio Production Switchers, STUDIO EQUIPMENT & SUPPLIES—1544
- Lavalier Microphones, STUDIO EQUIPMENT & SUPPLIES—1528
- Lead-Acid Batteries, STUDIO EQUIPMENT & SUPPLIES—1533
- Lead-Acid Batteries, Power Supplies, STUDIO EQUIPMENT & SUPPLIES—1535
- Leader Tape, Audio Tape Equipment & Accessories, STUDIO EQUIPMENT & SUPPLIES—1525
- Leakage Detection Equipment, Cable Test Equipment, RF, TEST & MEASUREMENT EQUIPMENT & SUPPLIES—1551
- LED Audio Level Indicators, STUDIO EQUIPMENT & SUPPLIES—1524
- Legal, SERVICES—1521
- Lens Components, Cameras & Accessories, STUDIO EQUIPMENT & SUPPLIES—1538
- Lens Extenders, Cameras & Accessories, STUDIO EQUIPMENT & SUPPLIES—1538
- Lens Tubes, Camera Lenses & Accessories, STUDIO EQUIPMENT & SUPPLIES—1539
- Lenses & Accessories, Cameras, STUDIO EQUIPMENT & SUPPLIES—1538
- Lenses & Accessories, Digital Remote Control Systems, STUDIO EQUIPMENT & SUPPLIES—1539
- Lenses & Accessories, Pickup Tubes, STUDIO EQUIPMENT & SUPPLIES—1539
- Lenses & Accessories, Test Charts, STUDIO EQUIPMENT & SUPPLIES—1539
- Lenses, 8mm Motion Picture Cameras & Supplies, STUDIO EQUIPMENT & SUPPLIES—1531
- Lenses, 16mm Motion Picture Cameras & Supplies, STUDIO EQUIPMENT & SUPPLIES—1531
- Lenses, 35mm Motion Picture Cameras & Supplies, STUDIO EQUIPMENT & SUPPLIES—1531
- Lenses, Fixed, Camera Lenses & Accessories, STUDIO EQUIPMENT & SUPPLIES—1538
- Lenses, Projection, Camera Lenses & Accessories, STUDIO EQUIPMENT & SUPPLIES—1538
- Lenses, Zoom, Accessories, STUDIO EQUIPMENT & SUPPLIES—1539
- Level Control Sound Systems, STUDIO EQUIPMENT & SUPPLIES—1529
- Level Indicators, Audio, STUDIO EQUIPMENT & SUPPLIES—1524
- Level Indicators, Audio, LED, STUDIO EQUIPMENT & SUPPLIES—1524
- Level Indicators, Audio, PPM, STUDIO EQUIPMENT & SUPPLIES—1524
- Level Indicators, Audio, Video Monitor Display, STUDIO EQUIPMENT & SUPPLIES—1524
- Level Indicators, Audio, VU, STUDIO EQUIPMENT & SUPPLIES—1524
- Lift Buckets, Aerial, STUDIO EQUIPMENT & SUPPLIES—1533
- Lifts, Platforms & Bucket Lifts, STUDIO EQUIPMENT & SUPPLIES—1533
- Light Control Film Chains, Multiplexers & Projectors, STUDIO EQUIPMENT & SUPPLIES—1531
- Light Control, Auto, Telecine Equipment & Accessories, STUDIO EQUIPMENT & SUPPLIES—1547
- Light Failure Alarms, ANTENNAS, TOWERS & EQUIPMENT—1501
- Light Indicator Panels, ANTENNAS, TOWERS & EQUIPMENT—1501

FREE

FOUR WEEK TRIAL

Television Digest

... the Cable Industry's Most Authoritative Source
for News, Trends & Developments.

Every week, Television Digest brings you via first class mail the hard facts on events, activities, issues and people in the world of cable & pay television. Facts that are presented precisely and concisely with professional insight and skill that come with 39 years of editorial expertise.

In 20 minutes reading time you are able to spot and follow trends and changes as rapidly as they occur—or even before they occur—in cable & pay TV, television, consumer electronics and associated fields.

Each week you get fresh news on Federal policies and regulations, financial and business developments, key court decisions. You'll know what's happening on Capitol Hill and at the FCC, what's new in cable franchises and applications, how equipment manufacturers, program suppliers and system operators are innovating and affecting the cable television community and its future.

Television Digest takes you behind the scenes, beneath the surface and gives you the real meaning of the news in simple, easy-to-read, crisp newsletter style.

You will enjoy — and benefit from — reading Television Digest every week. It will keep you alert and cut hours off your regular reading, giving you more time to evaluate, plan and act.

FREE: A complimentary 4-week subscription to Television Digest is yours for the asking. Have your secretary call collect — 202 — 872-9200 and we'll take it from there. Or write:

Television Digest

1836 Jefferson Place, N.W.
Washington, D. C. 20036

(Also publishers of Television & Cable Factbook, Cable & Station Coverage Atlas, Telecom Factbook, Weekly Cable, TV & Radio Action Updates, Public Broadcasting Report, Satellite Week, Video Week, Space Commerce Bulletin, Common Carrier Week and Communications Daily)

BUYERS GUIDE PRODUCT INDEX

- Lighting & Power Equipment & Supplies, STUDIO EQUIPMENT & SUPPLIES—1531
- Lighting & Power Equipment & Supplies, Hangers, Studio, STUDIO EQUIPMENT & SUPPLIES—1531
- Lighting & Power Equipment & Supplies, Lights, HMI, STUDIO EQUIPMENT & SUPPLIES—1531
- Lighting & Power Equipment & Supplies, Portable/ENG Lights, STUDIO EQUIPMENT & SUPPLIES—1531
- Lighting & Power Equipment & Supplies, Studio Lights, STUDIO EQUIPMENT & SUPPLIES—1532
- Lighting & Power Equipment & Supplies, Patch Panel, STUDIO EQUIPMENT & SUPPLIES—1532
- Lighting & Power Equipment & Supplies, Replacement, STUDIO EQUIPMENT & SUPPLIES—1532
- Lighting (See Lighting & Power Equipment)
- Lighting Accessories, STUDIO EQUIPMENT & SUPPLIES—1532
- Lighting Accessories, Connector Plugs, STUDIO EQUIPMENT & SUPPLIES—1532
- Lighting Accessories, Control Boards, STUDIO EQUIPMENT & SUPPLIES—1532
- Lighting Accessories, Cyc Lighting, STUDIO EQUIPMENT & SUPPLIES—1532
- Lighting Accessories, Diffusion, EFX Material, STUDIO EQUIPMENT & SUPPLIES—1532
- Lighting Accessories, Dimmer Packs, STUDIO EQUIPMENT & SUPPLIES—1532
- Lighting Accessories, Fader Controls, STUDIO EQUIPMENT & SUPPLIES—1532
- Lighting Accessories, Fill, STUDIO EQUIPMENT & SUPPLIES—1532
- Lighting Accessories, Filters, STUDIO EQUIPMENT & SUPPLIES—1532
- Lighting Accessories, Fixtures, STUDIO EQUIPMENT & SUPPLIES—1532
- Lighting Accessories, Gels, STUDIO EQUIPMENT & SUPPLIES—1532
- Lighting Accessories, HMI, SI fixtures, STUDIO EQUIPMENT & SUPPLIES—1532
- Lighting Accessories, Key, STUDIO EQUIPMENT & SUPPLIES—1532
- Lighting Accessories, Lamps, STUDIO EQUIPMENT & SUPPLIES—1532
- Lighting Accessories, Lighting Control Boards, STUDIO EQUIPMENT & SUPPLIES—1532
- Lighting Accessories, Quartz Fixtures, STUDIO EQUIPMENT & SUPPLIES—1533
- Lighting Accessories, Stands, Rigging, STUDIO EQUIPMENT & SUPPLIES—1533
- Lighting Accessories, Transformers, STUDIO EQUIPMENT & SUPPLIES—1533
- Lighting Automation Controls & Systems, STUDIO EQUIPMENT & SUPPLIES—1534
- Lighting Control Boards, STUDIO EQUIPMENT & SUPPLIES—1532
- Lighting Control Boards, Lighting Accessories, STUDIO EQUIPMENT & SUPPLIES—1532
- Lighting Kits, Switcher, STUDIO EQUIPMENT & SUPPLIES—1533
- Lighting Packs, Battery, STUDIO EQUIPMENT & SUPPLIES—1533
- Lighting, ANTENNAS, TOWERS & EQUIPMENT—1501
- Lightning Arrestors, ANTENNAS, TOWERS & EQUIPMENT—1500
- Lightning Protection Systems, ANTENNAS, TOWERS & EQUIPMENT—1500
- Lights, HMI, Lighting & Power Equipment & Supplies, STUDIO EQUIPMENT & SUPPLIES—1531
- Lights, Portable/ENG, Power Equipment & Supplies, STUDIO EQUIPMENT & SUPPLIES—1531
- Lights, Studio Warning, STUDIO EQUIPMENT & SUPPLIES—1533
- Lights, Studio, Power Equipment & Supplies, STUDIO EQUIPMENT & SUPPLIES—1532
- Lights, Tower, ANTENNAS, TOWERS & EQUIPMENT—1500
- Lights, Towers & Accessories, ANTENNAS, TOWERS & EQUIPMENT—1501
- Lightweight (13mm tubes) Cameras, STUDIO EQUIPMENT & SUPPLIES—1538
- Limiter/Compressors, TV, STUDIO EQUIPMENT & SUPPLIES—1543
- Limiter/Compressors, STUDIO EQUIPMENT & SUPPLIES—1527
- Limiter/Compressors, FM, Audio Processing Effects Equipment, STUDIO EQUIPMENT & SUPPLIES—1524
- Line Amplifiers, Audio, STUDIO EQUIPMENT & SUPPLIES—1523
- Line Drive Amplifiers, BROADCAST EQUIPMENT—1504
- Line Extender Amplifiers, CABLE EQUIPMENT & SUPPLIES—1512
- Line Extenders, Transmission Line Equipment, CABLE EQUIPMENT & SUPPLIES—1516
- Line Hardware, ANTENNAS, TOWERS & EQUIPMENT—1501
- Line Output Display, Video, STUDIO EQUIPMENT & SUPPLIES—1548
- Line Surge Protectors, Audio, STUDIO EQUIPMENT & SUPPLIES—1535
- Line Voltage Meter, Measuring/Monitoring Meters, TEST & MEASUREMENT EQUIPMENT & SUPPLIES—1552
- Load Resistors, Coaxial, BROADCAST EQUIPMENT—1505
- Loaders, Audio Tape Equipment & Accessories, STUDIO EQUIPMENT & SUPPLIES—1525
- Loaders, VTRs & VCRs, STUDIO EQUIPMENT & SUPPLIES—1548
- Loads, RF Power Equipment, BROADCAST EQUIPMENT—1506
- Local Video Switchers, STUDIO EQUIPMENT & SUPPLIES—1546
- Locks, Security, CABLE EQUIPMENT & SUPPLIES—1514
- Log Printers, Logging, Monitoring Test Equipment, TEST & MEASUREMENT EQUIPMENT & SUPPLIES—1552
- Logging Automation Controls & Systems, STUDIO EQUIPMENT & SUPPLIES—1534
- Logging Equipment, Audio Tape Equipment & Accessories, STUDIO EQUIPMENT & SUPPLIES—1525
- Logging Recorders, Videotape, STUDIO EQUIPMENT & SUPPLIES—1545
- Logging Tape Recorders, STUDIO EQUIPMENT & SUPPLIES—1529
- Logging, Monitoring Test Equipment, TEST & MEASUREMENT EQUIPMENT & SUPPLIES—1552
- Logging, Monitoring Test Equipment, Chart Recorders, TEST & MEASUREMENT EQUIPMENT & SUPPLIES—1552
- Logging, Monitoring Test Equipment, Log Printers, TEST & MEASUREMENT EQUIPMENT & SUPPLIES—1552
- Logging, Monitoring Test Equipment, Status, Alarm Indicators, TEST & MEASUREMENT EQUIPMENT & SUPPLIES—1552
- Logging, Monitoring Test Equipment, Tape-Based Loggers, TEST & MEASUREMENT EQUIPMENT & SUPPLIES—1552
- Logging, Monitoring Test Equipment, TV Monitors (Automatic), TEST & MEASUREMENT EQUIPMENT & SUPPLIES—1552
- Logic Analyzers, TEST & MEASUREMENT EQUIPMENT & SUPPLIES—1552
- Loudspeakers, Control Room, STUDIO EQUIPMENT & SUPPLIES—1535
- Loudspeakers, Record Studio, STUDIO EQUIPMENT & SUPPLIES—1535
- Loudspeakers, STUDIO EQUIPMENT & SUPPLIES—1535
- Low Noise Amplifiers, Satellite Earth Station, ANTENNAS, TOWERS & EQUIPMENT—1502
- Low Noise Satellite Earth Station Amplifiers, ANTENNAS, TOWERS & EQUIPMENT—1502
- LPTV Transmitters, BROADCAST EQUIPMENT—1506
- Master Control Switchers, Manual, STUDIO EQUIPMENT & SUPPLIES—1543
- Master Controls, Custom, Automation Controls & Systems, STUDIO EQUIPMENT & SUPPLIES—1537
- Master, Slave Clocks., TEST & MEASUREMENT EQUIPMENT & SUPPLIES—1551
- Masts, ANTENNAS, TOWERS & EQUIPMENT—1501
- Masts, ENG, Antenna Accessories, ANTENNAS, TOWERS & EQUIPMENT—1497
- Matching Transformers, CABLE EQUIPMENT & SUPPLIES—1512
- Materials, Props Set Design, SERVICES—1521
- MATV Distribution Equipment, BROADCAST EQUIPMENT—1507
- MDS Equipment, MDS/MICROWAVE EQUIPMENT & SUPPLIES—1518
- MDS Systems, MDS/MICROWAVE EQUIPMENT & SUPPLIES—1518
- MDS/Microwave Equipment & Supplies—1518
- Measuring Sets, Delay, TEST & MEASUREMENT EQUIPMENT & SUPPLIES—1551
- Measuring/Monitoring Meters, TEST & MEASUREMENT EQUIPMENT & SUPPLIES—1552
- Measuring/Monitoring Meters, Audio Voltmeters, TEST & MEASUREMENT EQUIPMENT & SUPPLIES—1552
- Measuring/Monitoring Meters, Digital Multimeter, TEST & MEASUREMENT EQUIPMENT & SUPPLIES—1552
- Measuring/Monitoring Meters, Digital Panel Meters, TEST & MEASUREMENT EQUIPMENT & SUPPLIES—1552
- Measuring/Monitoring Meters, Grid DIP Meters, TEST & MEASUREMENT EQUIPMENT & SUPPLIES—1552
- Measuring/Monitoring Meters, IC Testers, TEST & MEASUREMENT EQUIPMENT & SUPPLIES—1552
- Measuring/Monitoring Meters, Impedance Bridges, TEST & MEASUREMENT EQUIPMENT & SUPPLIES—1552
- Measuring/Monitoring Meters, Line Voltage Meter, TEST & MEASUREMENT EQUIPMENT & SUPPLIES—1552
- Measuring/Monitoring Meters, Modular Test Sets, TEST & MEASUREMENT EQUIPMENT & SUPPLIES—1552
- Measuring/Monitoring Meters, Peak Program, TEST & MEASUREMENT EQUIPMENT & SUPPLIES—1552
- Measuring/Monitoring Meters, Power, TEST & MEASUREMENT EQUIPMENT & SUPPLIES—1552
- Measuring/Monitoring Meters, Semiconductor Testers, TEST & MEASUREMENT EQUIPMENT & SUPPLIES—1552
- Measuring/Monitoring Meters, TRF Meter, TEST & MEASUREMENT EQUIPMENT & SUPPLIES—1552
- Measuring/Monitoring Meters, Video Level Meters, TEST & MEASUREMENT EQUIPMENT & SUPPLIES—1552
- Measuring/Monitoring Meters, Video Noise Meters, TEST & MEASUREMENT EQUIPMENT & SUPPLIES—1552
- Measuring/Monitoring Meters, VTMVs, TEST & MEASUREMENT EQUIPMENT & SUPPLIES—1553

M

- Machine Assignment Systems, STUDIO EQUIPMENT & SUPPLIES—1543
- Machine Controls, Parallel Interface, Technical Automation, STUDIO EQUIPMENT & SUPPLIES—1543
- Machine Controls, Serial Interface, Technical Automation, STUDIO EQUIPMENT & SUPPLIES—1543
- Machines, Cart, Record Only, STUDIO EQUIPMENT & SUPPLIES—1525
- Magnetic Tape Transports, STUDIO EQUIPMENT & SUPPLIES—1525
- Maintenance Equipment Servicing, AM, SERVICES—1521
- Maintenance Equipment Servicing, FM, SERVICES—1521
- Maintenance Equipment Servicing, Microwave, SERVICES—1521
- Maintenance Equipment Servicing, TV, SERVICES—1521
- Maintenance Equipment Servicing, Tower, SERVICES—1521
- Maintenance, SERVICES—1521
- Management Systems Consulting, SERVICES—1521
- Management, SERVICES—1521
- Management/Operating Systems, Cable, CABLE EQUIPMENT & SUPPLIES—1513
- Manual Master Control Switchers, STUDIO EQUIPMENT & SUPPLIES—1543
- Mapping, Strand, SERVICES—1521
- Marker Generators, TEST & MEASUREMENT EQUIPMENT & SUPPLIES—1551
- Market Research, SERVICES—1521
- Master Control Consoles, STUDIO EQUIPMENT & SUPPLIES—1540
- Master Control Switchers, STUDIO EQUIPMENT & SUPPLIES—1543
- Master Control Switchers, Automated, STUDIO EQUIPMENT & SUPPLIES—1543
- Master Control Switchers, Business Automation Interfaced, STUDIO EQUIPMENT & SUPPLIES—1543

- Measuring/Monitoring Meters, Vu Meters, TEST & MEASUREMENT EQUIPMENT & SUPPLIES—1553
- Mechanical Reverb, Audio Processing Effects Equipment, STUDIO EQUIPMENT & SUPPLIES—1524
- Message Generators, STUDIO EQUIPMENT & SUPPLIES—1530
- Messenger & Guying Wire, ANTENNAS, TOWERS & EQUIPMENT—1500
- Meter Boxes-Electrical Pull Boxes, CABLE EQUIPMENT & SUPPLIES—1513
- Meters, AM Field Intensity, TEST & MEASUREMENT EQUIPMENT & SUPPLIES—1553
- Meters, Blanking, Video Test Equipment, TEST & MEASUREMENT EQUIPMENT & SUPPLIES—1553
- Meters, Burst Phase, TEST & MEASUREMENT EQUIPMENT & SUPPLIES—1550
- Meters, Burst Phase, Video Test Equipment, TEST & MEASUREMENT EQUIPMENT & SUPPLIES—1553
- Meters, Current, Antenna Accessories, ANTENNAS, TOWERS & EQUIPMENT—1497
- Meters, Diff. Phase/Gain, Video Test Equipment, TEST & MEASUREMENT EQUIPMENT & SUPPLIES—1554
- Meters, Field Intensity, Cable Test Equipment, TEST & MEASUREMENT EQUIPMENT & SUPPLIES—1550
- Meters, Field Intensity, FM, RF Test Equipment, TEST & MEASUREMENT EQUIPMENT & SUPPLIES—1553
- Meters, Field Strength, TEST & MEASUREMENT EQUIPMENT & SUPPLIES—1551
- Meters, Field Strength, AM/FM, TEST & MEASUREMENT EQUIPMENT & SUPPLIES—1551
- Meters, Field Strength, TV, TEST & MEASUREMENT EQUIPMENT & SUPPLIES—1551
- Meters, Flutter & Wow, TEST & MEASUREMENT EQUIPMENT & SUPPLIES—1554
- Meters, IM, Audio, TEST & MEASUREMENT EQUIPMENT & SUPPLIES—1550
- Meters, Monitoring/Measuring, TEST & MEASUREMENT EQUIPMENT & SUPPLIES—1552
- Meters, Monitoring/Measuring, Audio Voltmeters, TEST & MEASUREMENT EQUIPMENT & SUPPLIES—1552
- Meters, Monitoring/Measuring, Digital Multimeter, TEST & MEASUREMENT EQUIPMENT & SUPPLIES—1552
- Meters, Monitoring/Measuring, Digital Panel Meters, TEST & MEASUREMENT EQUIPMENT & SUPPLIES—1552
- Meters, Monitoring/Measuring, Grid DIP Meters, TEST & MEASUREMENT EQUIPMENT & SUPPLIES—1552
- Meters, Monitoring/Measuring, Impedance Bridges, TEST & MEASUREMENT EQUIPMENT & SUPPLIES—1552
- Meters, Monitoring/Measuring, Line Voltage Meter, TEST & MEASUREMENT EQUIPMENT & SUPPLIES—1552
- Meters, Monitoring/Measuring, Modular Test Sets, TEST & MEASUREMENT EQUIPMENT & SUPPLIES—1552
- Meters, Monitoring/Measuring, Peak Program, TEST & MEASUREMENT EQUIPMENT & SUPPLIES—1552
- Meters, Monitoring/Measuring, Power, TEST & MEASUREMENT EQUIPMENT & SUPPLIES—1552
- Meters, Monitoring/Measuring, RF Meter, TEST & MEASUREMENT EQUIPMENT & SUPPLIES—1552
- Meters, Monitoring/Measuring, Semiconductor Testers, TEST & MEASUREMENT EQUIPMENT & SUPPLIES—1552
- Meters, Monitoring/Measuring, Video Level Meters, TEST & MEASUREMENT EQUIPMENT & SUPPLIES—1552
- Meters, Monitoring/Measuring, Video Noise Meters, TEST & MEASUREMENT EQUIPMENT & SUPPLIES—1552
- Meters, Monitoring/Measuring, VTVMs, TEST & MEASUREMENT EQUIPMENT & SUPPLIES—1553
- Meters, Monitoring/Measuring, Vu Meters, TEST & MEASUREMENT EQUIPMENT & SUPPLIES—1553
- Meters, Measuring/Monitoring, Wattmeters, TEST & MEASUREMENT EQUIPMENT & SUPPLIES—1553
- Meters, Multimeters, TEST & MEASUREMENT EQUIPMENT & SUPPLIES—1553
- Meters, Noise, Video Test Equipment, TEST & MEASUREMENT EQUIPMENT & SUPPLIES—1554
- Meters, Phase Angle, TEST & MEASUREMENT EQUIPMENT & SUPPLIES—1553
- Meters, Phase, RF Test Equipment, TEST & MEASUREMENT EQUIPMENT & SUPPLIES—1553
- Meters, Power & VSWR, TEST & MEASUREMENT EQUIPMENT & SUPPLIES—1554
- Meters, Power, Wattmeters, RF Test Equipment, TEST & MEASUREMENT EQUIPMENT & SUPPLIES—1553
- Meters, RF Test Equipment, AM Field Intensity Meters, TEST & MEASUREMENT EQUIPMENT & SUPPLIES—1553
- Meters, STUDIO EQUIPMENT & SUPPLIES—1527
- Meters, dB, TEST & MEASUREMENT EQUIPMENT & SUPPLIES—1551
- Meters, Signal Level, Cable Test Equipment, TEST & MEASUREMENT EQUIPMENT & SUPPLIES—1551
- Meters, TV Field Intensity, RF Test Equipment, TEST & MEASUREMENT EQUIPMENT & SUPPLIES—1553
- Meters, VSWR & Power, TEST & MEASUREMENT EQUIPMENT & SUPPLIES—1554
- Meters, Voltmeters, TEST & MEASUREMENT EQUIPMENT & SUPPLIES—1554
- Meters, Wow & Flutter, TEST & MEASUREMENT EQUIPMENT & SUPPLIES—1554
- MF Receiving Antennas, ANTENNAS, TOWERS & EQUIPMENT—1498
- Mic Mixers (1 output), Consoles, STUDIO EQUIPMENT & SUPPLIES—1526
- Microphone Cable, CABLE EQUIPMENT & SUPPLIES—1509
- Microphone Preamps, STUDIO EQUIPMENT & SUPPLIES—1523
- Microphones & Accessories, STUDIO EQUIPMENT & SUPPLIES—1527
- Microphones Stands & Booms, STUDIO EQUIPMENT & SUPPLIES—1527
- Microphones, STUDIO EQUIPMENT & SUPPLIES—1527
- Microphones, Cable, STUDIO EQUIPMENT & SUPPLIES—1527
- Microphones, Condenser, STUDIO EQUIPMENT & SUPPLIES—1527
- Microphones, Dynamic, STUDIO EQUIPMENT & SUPPLIES—1528
- Microphones, Electret/Condenser, STUDIO EQUIPMENT & SUPPLIES—1528
- Microphones, Hand Held, STUDIO EQUIPMENT & SUPPLIES—1528
- Microphones, Lapel, STUDIO EQUIPMENT & SUPPLIES—1528
- Microphones, Lavalier, STUDIO EQUIPMENT & SUPPLIES—1528
- Microphones, Mixers, STUDIO EQUIPMENT & SUPPLIES—1528
- Microphones, Modular Capsule, STUDIO EQUIPMENT & SUPPLIES—1528
- Microphones, PZM, STUDIO EQUIPMENT & SUPPLIES—1528
- Microphones, Parabolic, STUDIO EQUIPMENT & SUPPLIES—1528
- Microphones, RF, STUDIO EQUIPMENT & SUPPLIES—1528
- Microphones, Ribbon, STUDIO EQUIPMENT & SUPPLIES—1528
- Microphones, Shotgun, STUDIO EQUIPMENT & SUPPLIES—1528
- Microphones, Splitters, STUDIO EQUIPMENT & SUPPLIES—1528
- Microphones, Wireless, STUDIO EQUIPMENT & SUPPLIES—1528
- Microprocessor CCU Components, Stand Alone, Cameras & Accessories, STUDIO EQUIPMENT & SUPPLIES—1538
- Microprocessor-Controlled Production Switchers, Automated, STUDIO EQUIPMENT & SUPPLIES—1544
- Microwave Antenna Alignment Systems, ANTENNAS, TOWERS & EQUIPMENT—1497
- Microwave Antennas, MDS/MICROWAVE EQUIPMENT & SUPPLIES—1518
- Microwave Attenuators, TEST & MEASUREMENT EQUIPMENT & SUPPLIES—1550
- Microwave Communications Systems, BROADCAST EQUIPMENT—1504
- Microwave Detectors, TEST & MEASUREMENT EQUIPMENT & SUPPLIES—1551
- Microwave Downconverters, MDS/MICROWAVE EQUIPMENT & SUPPLIES—1518
- Microwave Equipment, Airborne, MDS/MICROWAVE EQUIPMENT & SUPPLIES—1518
- Microwave Equipment, Intercity, MDS/MICROWAVE EQUIPMENT & SUPPLIES—1518
- Microwave Equipment, Equipment, MDS/MICROWAVE EQUIPMENT & SUPPLIES—1518
- Microwave Equipment, Portable ENG, MDS/MICROWAVE EQUIPMENT & SUPPLIES—1518
- Microwave Feed Systems, MDS/MICROWAVE EQUIPMENT & SUPPLIES—1518
- Microwave Filters, MDS/MICROWAVE EQUIPMENT & SUPPLIES—1518
- Microwave Maintenance Equipment, SERVICES—1521
- Microwave/MDS Equipment & Supplies—1518
- Microwave Portable Transmitting Antennas, ANTENNAS, TOWERS & EQUIPMENT—1499
- Microwave Preamplifiers, MDS/MICROWAVE EQUIPMENT & SUPPLIES—1518
- Microwave Radomes, Heated, MDS/MICROWAVE EQUIPMENT & SUPPLIES—1518
- Microwave Radomes, Radomes, MDS/MICROWAVE EQUIPMENT & SUPPLIES—1518
- Microwave Radomes, Unheated, MDS/MICROWAVE EQUIPMENT & SUPPLIES—1518
- Microwave Receivers, Central, MDS/MICROWAVE EQUIPMENT & SUPPLIES—1518
- Microwave Receivers, Receivers, MDS/MICROWAVE EQUIPMENT & SUPPLIES—1518
- Microwave Receiving Antennas, ANTENNAS, TOWERS & EQUIPMENT—1498
- Microwave STLs, STUDIO EQUIPMENT & SUPPLIES—1534
- Microwave STL Equipment & Systems, Transmitters & Accessories, BROADCAST EQUIPMENT—1507
- Microwave Subcarrier Equipment, MDS/MICROWAVE EQUIPMENT & SUPPLIES—1519
- Microwave Towers, MDS/MICROWAVE EQUIPMENT & SUPPLIES—1518
- Microwave Tranceivers, MDS/MICROWAVE EQUIPMENT & SUPPLIES—1518
- Microwave Transmitters, MDS/MICROWAVE EQUIPMENT & SUPPLIES—1519
- Microwave Transmitting Antennas, ANTENNAS, TOWERS & EQUIPMENT—1499
- Mike Amplifiers, STUDIO EQUIPMENT & SUPPLIES—1523
- Mike Announcers, With Headphones, STUDIO EQUIPMENT & SUPPLIES—1527
- Mixer Amplifiers, STUDIO EQUIPMENT & SUPPLIES—1523
- Mixers (1 output), Mic, Consoles, STUDIO EQUIPMENT & SUPPLIES—1526
- Mixers, Microphones & Accessories, STUDIO EQUIPMENT & SUPPLIES—1528
- Mixing & Splitting Networks, ANTENNAS, TOWERS & EQUIPMENT—1501
- Mobile Equipment & Supplies, STUDIO EQUIPMENT & SUPPLIES—1533
- Mobile Studios & Consoles, STUDIO EQUIPMENT & SUPPLIES—1533
- Mobile/Studio Compact Production Switchers, STUDIO EQUIPMENT & SUPPLIES—1544
- Mobile Units & Vans, STUDIO EQUIPMENT & SUPPLIES—1534
- Mobile Units & Vans, Eng/Reng Remote, STUDIO EQUIPMENT & SUPPLIES—1534
- Mobile Units & Vans, Vans With Ladders, STUDIO EQUIPMENT & SUPPLIES—1534
- Mobile Units & Vans, Video Production, STUDIO EQUIPMENT & SUPPLIES—1534
- Mobile Units, STUDIO EQUIPMENT & SUPPLIES—1533
- Mobile Vehicle Construction, SERVICES—1521
- Modems, Analog, COMPUTER SYSTEMS & ACCESSORIES—1517
- Modems, COMPUTER SYSTEMS & ACCESSORIES—1517
- Modems, Digital, COMPUTER SYSTEMS & ACCESSORIES—1517
- Modular Amplifier Stations, CABLE EQUIPMENT & SUPPLIES—1512
- Modular News Studio Set Design, SERVICES—1521

BUYERS GUIDE PRODUCT INDEX

- Modular Test Sets, Measuring/Monitoring Meters, TEST & MEASUREMENT EQUIPMENT & SUPPLIES—1552
- Modular, Capsule Microphones, STUDIO EQUIPMENT & SUPPLIES—1528
- Modulation Controllers, STUDIO EQUIPMENT & SUPPLIES—1528
- Modulation Controllers, Transmitter, BROADCAST EQUIPMENT—1508
- Modulation Density Processing Equipment, STUDIO EQUIPMENT & SUPPLIES—1528
- Modulation Monitors, RF Test Equipment, TEST & MEASUREMENT EQUIPMENT & SUPPLIES—1553
- Modulation Monitors-Audio & RF, STUDIO EQUIPMENT & SUPPLIES—1528
- Modulation Transformers, BROADCAST EQUIPMENT—1506
- Modulators, ANTENNAS, TOWERS & EQUIPMENT—1500
- Modulators, FM, STUDIO EQUIPMENT & SUPPLIES—1528
- Modulators, RF Power Equipment, BROADCAST EQUIPMENT—1506
- Modulators, Audio, STUDIO EQUIPMENT & SUPPLIES—1528
- Modulators, Stereo Multiplex, STUDIO EQUIPMENT & SUPPLIES—1528
- Modulators, TV, STUDIO EQUIPMENT & SUPPLIES—1543
- Molding Duct, Apartment Installation Equipment, CABLE EQUIPMENT & SUPPLIES—1510
- Molding/Duct Systems-Underwater, STUDIO EQUIPMENT & SUPPLIES—1528
- Monaural Audio Consoles, STUDIO EQUIPMENT & SUPPLIES—1524
- Monaural Cartridge Systems, STUDIO EQUIPMENT & SUPPLIES—1525
- Monitor Display Audio Level Indicators, Video, STUDIO EQUIPMENT & SUPPLIES—1524
- Monitor Headphones, Audio, STUDIO EQUIPMENT & SUPPLIES—1524
- Monitor Speakers, Audio, STUDIO EQUIPMENT & SUPPLIES—1524
- Monitor Tubes, CRT, STUDIO EQUIPMENT & SUPPLIES—1536
- Monitor, Power Amplifiers, STUDIO EQUIPMENT & SUPPLIES—1523
- Monitor-Based Teleprompters, STUDIO EQUIPMENT & SUPPLIES—1530
- Monitoring Test Equipment, Logging, TEST & MEASUREMENT EQUIPMENT & SUPPLIES—1552
- Monitoring Test Equipment, Logging, Chart Recorders, TEST & MEASUREMENT EQUIPMENT & SUPPLIES—1552
- Monitoring Test Equipment, Log Printers, TEST & MEASUREMENT EQUIPMENT & SUPPLIES—1552
- Monitoring Test Equipment, Logging, Status, Alarm Indicators, TEST & MEASUREMENT EQUIPMENT & SUPPLIES—1552
- Monitoring Test Equipment, Logging, TV Monitors (Automatic), TEST & MEASUREMENT EQUIPMENT & SUPPLIES—1552
- Monitoring Test Equipment, Tape-Based Loggers, TEST & MEASUREMENT EQUIPMENT & SUPPLIES—1552
- Monitoring/Measuring Meters, Audio Voltmeters, TEST & MEASUREMENT EQUIPMENT & SUPPLIES—1552
- Monitoring/Measuring Meters, Digital Panel Meters, TEST & MEASUREMENT EQUIPMENT & SUPPLIES—1552
- Monitoring/Measuring Meters, Grid DIP Meters, TEST & MEASUREMENT EQUIPMENT & SUPPLIES—1552
- Monitoring/Measuring Meters, IC Testers, TEST & MEASUREMENT EQUIPMENT & SUPPLIES—1552
- Monitoring/Measuring Meters, Impedance Bridges, TEST & MEASUREMENT EQUIPMENT & SUPPLIES—1552
- Monitoring/Measuring Meters, Line Voltage Meter, TEST & MEASUREMENT EQUIPMENT & SUPPLIES—1552
- Monitoring/Measuring Meters, Modular Test Sets, TEST & MEASUREMENT EQUIPMENT & SUPPLIES—1552
- Monitoring/Measuring Meters, Peak Program, TEST & MEASUREMENT EQUIPMENT & SUPPLIES—1552
- Monitoring/Measuring Meters, Power, TEST & MEASUREMENT EQUIPMENT & SUPPLIES—1552
- Monitoring/Measuring Meters, RF Meter, TEST & MEASUREMENT EQUIPMENT & SUPPLIES—1552
- Monitoring/Measuring Meters, Semiconductor Testers, TEST & MEASUREMENT EQUIPMENT & SUPPLIES—1552
- Monitoring/Measuring Meters, Video Level Meters, TEST & MEASUREMENT EQUIPMENT & SUPPLIES—1552
- Monitoring/Measuring Meters, Video Noise Meters, TEST & MEASUREMENT EQUIPMENT & SUPPLIES—1552
- Monitoring/Measuring Meters, VTVMs, TEST & MEASUREMENT EQUIPMENT & SUPPLIES—1553
- Monitoring/Measuring Meters, Vu Meters, TEST & MEASUREMENT EQUIPMENT & SUPPLIES—1553
- Monitors, TEST & MEASUREMENT EQUIPMENT & SUPPLIES—1553
- Monitors, Antenna, RF Test Equipment, TEST & MEASUREMENT EQUIPMENT & SUPPLIES—1553
- Monitors, Audio & RF, STUDIO EQUIPMENT & SUPPLIES—1528
- Monitors, Audio & RF, AM System, STUDIO EQUIPMENT & SUPPLIES—1528
- Monitors, Audio & RF, Antenna, STUDIO EQUIPMENT & SUPPLIES—1528
- Monitors, Audio & RF, Directional, STUDIO EQUIPMENT & SUPPLIES—1528
- Monitors, B & W, STUDIO EQUIPMENT & SUPPLIES—1543
- Monitors, B & W, Rack, STUDIO EQUIPMENT & SUPPLIES—1543
- Monitors, B & W, Standalone, STUDIO EQUIPMENT & SUPPLIES—1543
- Monitors, Color, Rack, STUDIO EQUIPMENT & SUPPLIES—1543
- Monitors, Color, STUDIO EQUIPMENT & SUPPLIES—1543
- Monitors, Color, Standalone, STUDIO EQUIPMENT & SUPPLIES—1543
- Monitors, Modulation, RF Test Equipment, TEST & MEASUREMENT EQUIPMENT & SUPPLIES—1553
- Monitors, Pulse Cross, STUDIO EQUIPMENT & SUPPLIES—1544
- Monitors, Video Projector, STUDIO EQUIPMENT & SUPPLIES—1548
- Monitors, Video, STUDIO EQUIPMENT & SUPPLIES—1543, 1548
- Monitors, Waveform, STUDIO EQUIPMENT & SUPPLIES—1544
- Monitors, Waveform, TEST & MEASUREMENT EQUIPMENT & SUPPLIES—1554
- Monitors, Waveform, Video Test Equipment, TEST & MEASUREMENT EQUIPMENT & SUPPLIES—1554
- Monitors-Audio & RF, Base Current/Ant Sampling, STUDIO EQUIPMENT & SUPPLIES—1528
- Monitors-Audio & RF, Frequency, STUDIO EQUIPMENT & SUPPLIES—1528
- Monitors-Audio & RF, FM, STUDIO EQUIPMENT & SUPPLIES—1528
- Monitors-Audio & RF, Modulation, STUDIO EQUIPMENT & SUPPLIES—1528
- Monitors-Audio & RF, Phase, STUDIO EQUIPMENT & SUPPLIES—1528
- Monitors-Audio & RF, RF Level, STUDIO EQUIPMENT & SUPPLIES—1528
- Monitors-Audio & RF, SCA, STUDIO EQUIPMENT & SUPPLIES—1528
- Monitors-Audio & RF, TV Aural, STUDIO EQUIPMENT & SUPPLIES—1528
- Monitors/Receivers, STUDIO EQUIPMENT & SUPPLIES—1544
- Mono Headphones, STUDIO EQUIPMENT & SUPPLIES—1527
- Mono Studio (3+ outputs) Consoles, STUDIO EQUIPMENT & SUPPLIES—1526
- Mono, Cartridges (Tape) & Accessories, STUDIO EQUIPMENT & SUPPLIES—1540
- Monochrome Portable Cameras, STUDIO EQUIPMENT & SUPPLIES—1538
- Monochrome Studio Cameras, STUDIO EQUIPMENT & SUPPLIES—1538
- Motion Picture Camera Lenses, 8mm, STUDIO EQUIPMENT & SUPPLIES—1531
- Motion Picture Cameras & Supplies, STUDIO EQUIPMENT & SUPPLIES—1531
- Motion Picture Cameras & Supplies, 16mm, Lenses, STUDIO EQUIPMENT & SUPPLIES—1531
- Motion Picture Cameras & Supplies, Cans, STUDIO EQUIPMENT & SUPPLIES—1531
- Motion Picture Cameras & Supplies, Reels, STUDIO EQUIPMENT & SUPPLIES—1531
- Motion Picture Cameras, 35mm, STUDIO EQUIPMENT & SUPPLIES—1531
- Motion Picture Cameras, 35mm, Lenses, STUDIO EQUIPMENT & SUPPLIES—1531
- Motion Picture Cameras, 8mm, STUDIO EQUIPMENT & SUPPLIES—1531
- Motion Picture Cameras, 16mm, STUDIO EQUIPMENT & SUPPLIES—1531
- Motion Picture Projectors, STUDIO EQUIPMENT & SUPPLIES—1531
- Motion Picture Projectors, 8mm, STUDIO EQUIPMENT & SUPPLIES—1531
- Motion Picture Projectors, 16mm, STUDIO EQUIPMENT & SUPPLIES—1531
- Motion Picture Projectors, 35mm, STUDIO EQUIPMENT & SUPPLIES—1531
- Motion Picture Projectors, Rear Screen, STUDIO EQUIPMENT & SUPPLIES—1531
- Motors, Videotape Recorders, STUDIO EQUIPMENT & SUPPLIES—1545
- Mounting Heads, Mounts, Carrying Systems, Camera Accessories, STUDIO EQUIPMENT & SUPPLIES—1539
- Mounting/Stabilizing Equipment, Airborne, Camera Accessories, STUDIO EQUIPMENT & SUPPLIES—1539
- Mounting/Stabilizing Film Equipment, Airborne, STUDIO EQUIPMENT & SUPPLIES—1530
- Mounts, Camera Mounts & Accessories, STUDIO EQUIPMENT & SUPPLIES—1530
- Mounts, Carrying Systems & Accessories, Cameras, STUDIO EQUIPMENT & SUPPLIES—1539
- Mounts, Carrying Systems, Booms, Camera, STUDIO EQUIPMENT & SUPPLIES—1539
- Mounts, Carrying Systems, Camera Accessories, Cranes, STUDIO EQUIPMENT & SUPPLIES—1539
- Mounts, Carrying Systems, Dollies, Camera Accessories, STUDIO EQUIPMENT & SUPPLIES—1539
- Mounts, Carrying Systems, ENG Braces, Camera Accessories, STUDIO EQUIPMENT & SUPPLIES—1539
- Mounts, Carrying Systems, Mounting Heads, Camera Accessories, STUDIO EQUIPMENT & SUPPLIES—1539
- Mounts, Carrying Systems, Pan & Tilt Heads, Camera Accessories, STUDIO EQUIPMENT & SUPPLIES—1539
- Mounts, Carrying Systems, Pedestals, Camera Accessories, STUDIO EQUIPMENT & SUPPLIES—1539
- Mounts, Carrying Systems, Pods, Camera Accessories, STUDIO EQUIPMENT & SUPPLIES—1539
- Mounts, Carrying Systems, Tripods, Camera Accessories, STUDIO EQUIPMENT & SUPPLIES—1539
- Mounts, Carrying Systems, Remote Controls, Camera Accessories, STUDIO EQUIPMENT & SUPPLIES—1539
- Multi-Phase/VIRS Inserters, TEST & MEASUREMENT EQUIPMENT & SUPPLIES—1553
- Multi-Track Reels, Tape Recorders & Accessories, STUDIO EQUIPMENT & SUPPLIES—1529
- Multi-Trap Enclosures, Apartment Installation Equipment, CABLE EQUIPMENT & SUPPLIES—1510
- Multibeam Antennas, Satellite Earth Station, ANTENNAS, TOWERS & EQUIPMENT—1502
- Multiburst Syne Generators, Video Signal Processing Equipment, STUDIO EQUIPMENT & SUPPLIES—1549
- Multideck Cart Players/Recorders, STUDIO EQUIPMENT & SUPPLIES—1526
- Multimeter, Digital, TEST & MEASUREMENT EQUIPMENT & SUPPLIES—1552
- Multimeters, TEST & MEASUREMENT EQUIPMENT & SUPPLIES—1553
- Multiple Access Controllers, STUDIO EQUIPMENT & SUPPLIES—1544
- Multiple Deck Cart Machines, Audio, STUDIO EQUIPMENT & SUPPLIES—1525
- Multiple Deck Cart Machines, Video, STUDIO EQUIPMENT & SUPPLIES—1539
- Multiple Deck, Cassette Players/Recorders, STUDIO EQUIPMENT & SUPPLIES—1526

Multiplex Communications Systems, BROADCAST EQUIPMENT—1504
 Multiplex, Stereo, Modulators, STUDIO EQUIPMENT & SUPPLIES—1528
 Multiplexers & Projectors, Film Chains, STUDIO EQUIPMENT & SUPPLIES—1531
 Multiplexers & Projectors, Film Chains, Light Control, STUDIO EQUIPMENT & SUPPLIES—1531
 Multiplexers, BROADCAST EQUIPMENT—1505
 Multiplexers, Optical, Telecine Equipment & Accessories, STUDIO EQUIPMENT & SUPPLIES—1547
 Multisource Editors, Post-Production Equipment, STUDIO EQUIPMENT & SUPPLIES—1544
 Multitap, Taps, Transmission Line, CABLE EQUIPMENT & SUPPLIES—1516
 Music Library, SERVICES—1521
 Music Program, SERVICES—1521
 Music, SERVICES—1521

■ N

Needles, Turntables & Accessories, STUDIO EQUIPMENT & SUPPLIES—1530
 Networks, STUDIO EQUIPMENT & SUPPLIES—1528
 News Programming Equipment, STUDIO EQUIPMENT & SUPPLIES—1534
 News, SERVICES—1521
 Newsroom Computer Systems, COMPUTER SYSTEMS & ACCESSORIES—1517
 Nicad Batteries, Power Supplies, STUDIO EQUIPMENT & SUPPLIES—1535
 Nicad Batteries, STUDIO EQUIPMENT & SUPPLIES—1533
 Noise Meters, Video Test Equipment, TEST & MEASUREMENT EQUIPMENT & SUPPLIES—1554
 Noise Meters, Video, Measuring/Monitoring Meters, TEST & MEASUREMENT EQUIPMENT & SUPPLIES—1552
 Noise Reducers, Digital Processing Equipment, STUDIO EQUIPMENT & SUPPLIES—1541
 Noise Reduction Equipment, STUDIO EQUIPMENT & SUPPLIES—1528
 Noise Reduction Systems, STUDIO EQUIPMENT & SUPPLIES—1528
 Noise Reduction, Audio Processing Effects Equipment, STUDIO EQUIPMENT & SUPPLIES—1524
 Non-Addressable Set-Top Converters, CABLE EQUIPMENT & SUPPLIES—1512
 Non-Duplication Switchers, ANTENNAS, TOWERS & EQUIPMENT—1500
 Nonadditive Keyers, Special Effects Equipment, STUDIO EQUIPMENT & SUPPLIES—1546
 NTSC Encoders, Video Signal Processing Equipment, STUDIO EQUIPMENT & SUPPLIES—1548
 NTSC Signal Test Generators, TEST & MEASUREMENT EQUIPMENT & SUPPLIES—1551

■ O

Off-Premise Set-Top Converters, CABLE EQUIPMENT & SUPPLIES—1512
 One-Way Drop Equipment, CABLE EQUIPMENT & SUPPLIES—1511

Open Reel Videotape, STUDIO EQUIPMENT & SUPPLIES—1547
 Open Reels, Audio Tape Equipment & Accessories, STUDIO EQUIPMENT & SUPPLIES—1525
 Operating/Management Systems, Cable, CABLE EQUIPMENT & SUPPLIES—1513
 Optical Demodulators, STUDIO EQUIPMENT & SUPPLIES—1541
 Optical Fiber Cable, CABLE EQUIPMENT & SUPPLIES—1515
 Optical Fiber Connectors & Fittings, CABLE EQUIPMENT & SUPPLIES—1515
 Optical Multiplexers, Telecine Equipment & Accessories, STUDIO EQUIPMENT & SUPPLIES—1547
 Oscillators, Tone, STUDIO EQUIPMENT & SUPPLIES—1528
 Oscilloscope Tubes, CRT, STUDIO EQUIPMENT & SUPPLIES—1536
 Oscilloscopes, TEST & MEASUREMENT EQUIPMENT & SUPPLIES—1552
 Output Controls, Transmitter, BROADCAST EQUIPMENT—1508

■ P

Pack/Test Instruments, Batteries & Accessories, STUDIO EQUIPMENT & SUPPLIES—1533
 Packs/Eng, Batteries & Accessories, STUDIO EQUIPMENT & SUPPLIES—1533
 Packs/Lighting, Batteries & Accessories, STUDIO EQUIPMENT & SUPPLIES—1533
 Pan & Tilt Heads, Film Equipment, STUDIO EQUIPMENT & SUPPLIES—1530
 Pan & Tilt Heads, Mounts, Carrying Systems, Camera Accessories, STUDIO EQUIPMENT & SUPPLIES—1539
 Pan & Tilt Heads, Remote Systems, Film Equipment, STUDIO EQUIPMENT & SUPPLIES—1530
 Panel Meters, Digital, Measuring/Monitoring Meters, TEST & MEASUREMENT EQUIPMENT & SUPPLIES—1552
 Panels, Audio Patch, STUDIO EQUIPMENT & SUPPLIES—1524
 Panels, Jack, STUDIO EQUIPMENT & SUPPLIES—1535
 Parabolic Microphones, STUDIO EQUIPMENT & SUPPLIES—1528
 Parallel Interface Machine Controls, Technical Automation, STUDIO EQUIPMENT & SUPPLIES—1543
 Parental Control Devices, CABLE EQUIPMENT & SUPPLIES—1514
 Passive Reflectors, ANTENNAS, TOWERS & EQUIPMENT—1500
 Patch Panel, Lighting & Power Equipment & Supplies, STUDIO EQUIPMENT & SUPPLIES—1532
 Patch Panels, Audio, STUDIO EQUIPMENT & SUPPLIES—1524
 Pattern Generators, Color, STUDIO EQUIPMENT & SUPPLIES—1542
 Pay Cable Systems, Security Equipment, CABLE EQUIPMENT & SUPPLIES—1514
 Pay TV Decoders, CABLE EQUIPMENT & SUPPLIES—1509
 Pay TV Encoders, CABLE EQUIPMENT & SUPPLIES—1510
 Pay TV Equipment, CABLE EQUIPMENT & SUPPLIES—1509
 Pay TV Pay-Per-View Systems, CABLE EQUIPMENT & SUPPLIES—1510
 Peak Limiting, AM Amplifiers, STUDIO EQUIPMENT & SUPPLIES—1523

Peak Limiting, FM Amplifiers, STUDIO EQUIPMENT & SUPPLIES—1523
 Peak Program Measuring/Monitoring Meters, TEST & MEASUREMENT EQUIPMENT & SUPPLIES—1552
 Pedestal Housings, CABLE EQUIPMENT & SUPPLIES—1513
 Pedestal Taps, Transmission Line, CABLE EQUIPMENT & SUPPLIES—1516
 Pedestals, STUDIO EQUIPMENT & SUPPLIES—1535
 Pedestals, Film Equipment, STUDIO EQUIPMENT & SUPPLIES—1530
 Pedestals, Mounts, Carrying Systems, Camera Accessories, STUDIO EQUIPMENT & SUPPLIES—1539
 Phase Angle Meters, TEST & MEASUREMENT EQUIPMENT & SUPPLIES—1553
 Phase Control Matrixing Cart Players/Recorders, STUDIO EQUIPMENT & SUPPLIES—1526
 Phase Enhancers, Stereo, STUDIO EQUIPMENT & SUPPLIES—1526
 Phase/Gain Meters, Diff., Video Test Equipment, TEST & MEASUREMENT EQUIPMENT & SUPPLIES—1554
 Phase/Gain Sets, Differential, TEST & MEASUREMENT EQUIPMENT & SUPPLIES—1551
 Phase Meters, Burst, TEST & MEASUREMENT EQUIPMENT & SUPPLIES—1550
 Phase Meters, Burst, Video Test Equipment, TEST & MEASUREMENT EQUIPMENT & SUPPLIES—1553
 Phase Meters, RF Test Equipment, TEST & MEASUREMENT EQUIPMENT & SUPPLIES—1553
 Phase Monitors-Audio & RF, STUDIO EQUIPMENT & SUPPLIES—1528
 Phasing & Branching Systems, AM, BROADCAST EQUIPMENT—1504
 Phasing/Branching Systems, Antenna Accessories, ANTENNAS, TOWERS & EQUIPMENT—1497
 Phasing Networks, RF Power Equipment, BROADCAST EQUIPMENT—1506
 Phono Cartridges, Disc Playing Equipment, STUDIO EQUIPMENT & SUPPLIES—1526
 Phono Cartridges, Turntables & Accessories, STUDIO EQUIPMENT & SUPPLIES—1530
 Phono Preamps, STUDIO EQUIPMENT & SUPPLIES—1523
 Pickup Arms, Disc Playing Equipment, STUDIO EQUIPMENT & SUPPLIES—1526
 Pickup Tubes, Cameras & Accessories, STUDIO EQUIPMENT & SUPPLIES—1538
 Pickup Tubes, Lenses & Accessories, STUDIO EQUIPMENT & SUPPLIES—1539
 Platforms & Bucket Lifts, STUDIO EQUIPMENT & SUPPLIES—1533
 Play Kit, Extended, Recorders, Videotape, STUDIO EQUIPMENT & SUPPLIES—1545
 Playback Heads, Audio, STUDIO EQUIPMENT & SUPPLIES—1527
 Players/Recorders, Cart, Multideck, Audio, STUDIO EQUIPMENT & SUPPLIES—1526
 Players/Recorders, Cart, Phase Control Matrixing, Audio, STUDIO EQUIPMENT & SUPPLIES—1526
 Players/Recorders, Cart, Single Deck, Audio, STUDIO EQUIPMENT & SUPPLIES—1526
 Players/Recorders, Cart, Time Delay, Audio, STUDIO EQUIPMENT & SUPPLIES—1526

Players/Recorders, Cassette, Audio, STUDIO EQUIPMENT & SUPPLIES—1526
 Players/Recorders, Cassette, Dual Deck, Audio, STUDIO EQUIPMENT & SUPPLIES—1526
 Players/Recorders, Cassette, Multiple Deck, Audio, STUDIO EQUIPMENT & SUPPLIES—1526
 Players/Recorders, Cassette, Single Deck, Audio, STUDIO EQUIPMENT & SUPPLIES—1526
 Plugs, Connector, Lighting Accessories, STUDIO EQUIPMENT & SUPPLIES—1532
 Pods, Mounts, Carrying Systems, Camera Accessories, STUDIO EQUIPMENT & SUPPLIES—1539
 Pole Line Hardware, ANTENNAS, TOWERS & EQUIPMENT—1501
 Poles & Crossarms, ANTENNAS, TOWERS & EQUIPMENT—1501
 Portable ATR Tape Decks, Audio Tape Equipment & Accessories, STUDIO EQUIPMENT & SUPPLIES—1525
 Portable Cameras, Color, STUDIO EQUIPMENT & SUPPLIES—1538
 Portable Cameras, Monochrome, STUDIO EQUIPMENT & SUPPLIES—1538
 Portable Cameras, STUDIO EQUIPMENT & SUPPLIES—1538
 Portable Computer Systems For Remotes, COMPUTER SYSTEMS & ACCESSORIES—1517
 Portable Consoles, STUDIO EQUIPMENT & SUPPLIES—1526
 Portable ENG Microwave Equipment, MDS/MICROWAVE EQUIPMENT & SUPPLIES—1518
 Portable Equipment, Cases, STUDIO EQUIPMENT & SUPPLIES—1533
 Portable Production Consoles, STUDIO EQUIPMENT & SUPPLIES—1540
 Portable Production Switchers, STUDIO EQUIPMENT & SUPPLIES—1544
 Portable Satellite Earth Stations, ANTENNAS, TOWERS & EQUIPMENT—1502
 Portable Sound Systems, STUDIO EQUIPMENT & SUPPLIES—1529
 Portable Towers, ANTENNAS, TOWERS & EQUIPMENT—1501
 Portable/ENG Lights, Lighting & Power Equipment & Supplies, STUDIO EQUIPMENT & SUPPLIES—1531
 Positioner/Compressors, Special Effects Equipment, STUDIO EQUIPMENT & SUPPLIES—1546
 Post Production Consoles, STUDIO EQUIPMENT & SUPPLIES—1540
 Post-Production Equipment, STUDIO EQUIPMENT & SUPPLIES—1544
 Post-Production Equipment, Editor/Controllers, STUDIO EQUIPMENT & SUPPLIES—1544
 Post-Production Equipment, Multi-source Editors, STUDIO EQUIPMENT & SUPPLIES—1544
 Post-Production Equipment, Proprietary Time Code Systems, STUDIO EQUIPMENT & SUPPLIES—1544
 Post-Production Equipment, SMPTE Time Code Generators, Readers, STUDIO EQUIPMENT & SUPPLIES—1544
 Post-Production Equipment, SMPTE Time Code Synchronizers, STUDIO EQUIPMENT & SUPPLIES—1544
 Post-Production Facilities, Video, SERVICES—1522
 Post-Production Switchers, STUDIO EQUIPMENT & SUPPLIES—1544

BUYERS GUIDE PRODUCT INDEX

- Post-Production Services, Audio, SERVICES—1520
- Post-Production/Production SERVICES—1521
- Power & Lighting Equipment & Supplies, Hangers, Studio, STUDIO EQUIPMENT & SUPPLIES—1531
- Power & Lighting Equipment & Supplies, Lights, HMI, STUDIO EQUIPMENT & SUPPLIES—1531
- Power & Lighting Equipment & Supplies, Portable/ENG Lights, STUDIO EQUIPMENT & SUPPLIES—1531
- Power & Lighting Equipment & Supplies, Studio Lights, STUDIO EQUIPMENT & SUPPLIES—1531
- Power & Lighting Equipment & Supplies, Patch Panel, STUDIO EQUIPMENT & SUPPLIES—1532
- Power & VSWR Meters, TEST & MEASUREMENT EQUIPMENT & SUPPLIES—1554
- Power Amplifiers, Monitor, STUDIO EQUIPMENT & SUPPLIES—1523
- Power Amplifiers, STUDIO EQUIPMENT & SUPPLIES—1523
- Power Controllers, STUDIO EQUIPMENT & SUPPLIES—1535
- Power Couplers, CABLE EQUIPMENT & SUPPLIES—1512
- Power Dividers (AC), Power Supplies, STUDIO EQUIPMENT & SUPPLIES—1535
- Power Dividers, RF Power Equipment, BROADCAST EQUIPMENT—1506
- Power Generators, Power Supplies, STUDIO EQUIPMENT & SUPPLIES—1535
- Power Measuring/Monitoring Meters, TEST & MEASUREMENT EQUIPMENT & SUPPLIES—1552
- Power Meters, MDS/MICROWAVE EQUIPMENT & SUPPLIES—1519
- Power Meters, Wattmeters, RF Test Equipment, TEST & MEASUREMENT EQUIPMENT & SUPPLIES—1553
- Power Supplies, CABLE EQUIPMENT & SUPPLIES—1512
- Power Supplies, STUDIO EQUIPMENT & SUPPLIES—1535
- Power Supplies, AC Power Dividers, STUDIO EQUIPMENT & SUPPLIES—1535
- Power Supplies, Batteries, STUDIO EQUIPMENT & SUPPLIES—1535
- Power Supplies, Battery Chargers, STUDIO EQUIPMENT & SUPPLIES—1535
- Power Supplies/Cases, STUDIO EQUIPMENT & SUPPLIES—1544
- Power Supplies, Converters, STUDIO EQUIPMENT & SUPPLIES—1535
- Power Supplies, Headend Standby, ANTENNAS, TOWERS & EQUIPMENT—1501
- Power Supplies, Headend, CABLE EQUIPMENT & SUPPLIES—1513
- Power Supplies, Inverters, STUDIO EQUIPMENT & SUPPLIES—1535
- Power Supplies, Lead-Acid Batteries, STUDIO EQUIPMENT & SUPPLIES—1535
- Power Supplies, Nicad Batteries, STUDIO EQUIPMENT & SUPPLIES—1535
- Power Supplies, Power Generators, STUDIO EQUIPMENT & SUPPLIES—1535
- Power Supplies, Silver-Zinc Batteries, STUDIO EQUIPMENT & SUPPLIES—1535
- Power Supplies, Standby, CABLE EQUIPMENT & SUPPLIES—1512
- Power Tubes, RF Power Equipment, BROADCAST EQUIPMENT—1506
- PPM Audio Level Indicators, STUDIO EQUIPMENT & SUPPLIES—1524
- Pre-Assembled Equipment Housings, CABLE EQUIPMENT & SUPPLIES—1513
- Pre-Wire Boxes, Apartment Installation Equipment, CABLE EQUIPMENT & SUPPLIES—1510
- Pre-Wiring Construction, Apartment, SERVICES—1520
- Preamp Modules For Consoles, STUDIO EQUIPMENT & SUPPLIES—1523
- Preamplifiers, STUDIO EQUIPMENT & SUPPLIES—1536
- Preamplifiers, Broadband, ANTENNAS, TOWERS & EQUIPMENT—1500
- Preamplifiers, Microwave, MDS/MICROWAVE EQUIPMENT & SUPPLIES—1518
- Preamplifiers, Satellite Earth Station, ANTENNAS, TOWERS & EQUIPMENT—1502
- Preamplifiers, Single Channel, ANTENNAS, TOWERS & EQUIPMENT—1501
- Preamplifiers-Video (see Amplifiers)
- Preamps, STUDIO EQUIPMENT & SUPPLIES—1523
- Preamps, Microphone, STUDIO EQUIPMENT & SUPPLIES—1523
- Preamps, Phono, STUDIO EQUIPMENT & SUPPLIES—1523
- Preamps, Stereo, STUDIO EQUIPMENT & SUPPLIES—1523
- Preamps, Turntable, STUDIO EQUIPMENT & SUPPLIES—1523
- Prefabricated Equipment Buildings, Equipment, CABLE EQUIPMENT & SUPPLIES—1513
- Presence Detectors, Video, TEST & MEASUREMENT EQUIPMENT & SUPPLIES—1551
- Pressurization Equipment, Transmission Line, CABLE EQUIPMENT & SUPPLIES—1515
- Pressurized Cable Transmission Lines, CABLE EQUIPMENT & SUPPLIES—1509
- Pro Beta VCRs, VTRs & VCRs, STUDIO EQUIPMENT & SUPPLIES—1548
- Pro VHS VCRs, VTRs & VCRs, STUDIO EQUIPMENT & SUPPLIES—1548
- Proc Amplifiers, STUDIO EQUIPMENT & SUPPLIES—1536
- Processing Equipment, Audio, STUDIO EQUIPMENT & SUPPLIES—1524
- Processing Equipment, Digital, STUDIO EQUIPMENT & SUPPLIES—1541
- Processing Equipment, Digital, Color Correctors, STUDIO EQUIPMENT & SUPPLIES—1541
- Processing Equipment, Digital, Dual Channel TBCs, STUDIO EQUIPMENT & SUPPLIES—1541
- Processing Equipment, Digital, Field Synchronizers, STUDIO EQUIPMENT & SUPPLIES—1541
- Processing Equipment, Digital, Frame Synchronizers, STUDIO EQUIPMENT & SUPPLIES—1541
- Processing Equipment, Digital, Framestores, STUDIO EQUIPMENT & SUPPLIES—1541
- Processing Equipment, Digital, Image Enhancers, STUDIO EQUIPMENT & SUPPLIES—1541
- Processing Equipment, Digital, Image Processors, STUDIO EQUIPMENT & SUPPLIES—1541
- Processing Equipment, Digital, Noise Reducers, STUDIO EQUIPMENT & SUPPLIES—1541
- Processing Equipment, Digital, Standards Converters, STUDIO EQUIPMENT & SUPPLIES—1541
- Processing Equipment, Digital, TBC/Framestores, STUDIO EQUIPMENT & SUPPLIES—1541
- Processing Equipment, Digital TBCs, STUDIO EQUIPMENT & SUPPLIES—1541
- Processing Equipment, Digital, Video Multiprocessors, STUDIO EQUIPMENT & SUPPLIES—1541
- Processing Equipment, FM, ANTENNAS, TOWERS & EQUIPMENT—1500
- Processing Equipment, Signal, STUDIO EQUIPMENT & SUPPLIES—1545
- Processing Equipment, Video Signal, STUDIO EQUIPMENT & SUPPLIES—1548
- Processors & Switchers, ANTENNAS, TOWERS & EQUIPMENT—1501
- Processors, Audio, STUDIO EQUIPMENT & SUPPLIES—1528
- Production Consoles, Portable, STUDIO EQUIPMENT & SUPPLIES—1540
- Production Consoles, Post, STUDIO EQUIPMENT & SUPPLIES—1540
- Production Consoles, Studio, STUDIO EQUIPMENT & SUPPLIES—1540
- Production Consoles, Studio, With Digital Effects, STUDIO EQUIPMENT & SUPPLIES—1540
- Production Editing Systems, ENG/Field, STUDIO EQUIPMENT & SUPPLIES—1541
- Production Editing Systems, Studio, STUDIO EQUIPMENT & SUPPLIES—1541
- Production Equipment, Post, STUDIO EQUIPMENT & SUPPLIES—1544
- Production Equipment, Post, Editor/Controllers, STUDIO EQUIPMENT & SUPPLIES—1544
- Production Equipment, Post, Multi-source Editors, STUDIO EQUIPMENT & SUPPLIES—1544
- Production Equipment, Post, Proprietary Time Code Systems, STUDIO EQUIPMENT & SUPPLIES—1544
- Production Equipment, Post, SMPTE Time Code Generators, Readers, STUDIO EQUIPMENT & SUPPLIES—1544
- Production Equipment, Post, SMPTE Time Code Synchronizers, STUDIO EQUIPMENT & SUPPLIES—1544
- Production Switchers, STUDIO EQUIPMENT & SUPPLIES—1544
- Production Switchers, Compact Studio/Mobile, STUDIO EQUIPMENT & SUPPLIES—1544
- Production Switchers, Large Studio, STUDIO EQUIPMENT & SUPPLIES—1544
- Production Switchers, Microprocessor-Controlled, Automated, STUDIO EQUIPMENT & SUPPLIES—1544
- Production Switchers, Portable, STUDIO EQUIPMENT & SUPPLIES—1544
- Production Switchers, Post, STUDIO EQUIPMENT & SUPPLIES—1544
- Production Switchers, Special EFX, STUDIO EQUIPMENT & SUPPLIES—1544
- Production Trucks, STUDIO EQUIPMENT & SUPPLIES—1534
- Production, Editing Console Transportation Cases, STUDIO EQUIPMENT & SUPPLIES—1536
- Production, Program, Commercial, SERVICES—1521
- Production, Program, SERVICES—1521
- Production/Post-Production, SERVICES—1521
- Program Automation Systems, Program Equipment (Business Automation), STUDIO EQUIPMENT & SUPPLIES—1529
- Program Controls, Automation Controls & Systems, STUDIO EQUIPMENT & SUPPLIES—1537
- Program Controls, Automation Controls & Systems, STUDIO EQUIPMENT & SUPPLIES—1525
- Program Equipment (Business Automation), STUDIO EQUIPMENT & SUPPLIES—1529
- Program Equipment (Business Automation), Auto Time, Weather Announce, STUDIO EQUIPMENT & SUPPLIES—1529
- Program Equipment (Business Automation), Computer, Controllers, STUDIO EQUIPMENT & SUPPLIES—1529
- Program Equipment (Business Automation), Program Automation Systems, STUDIO EQUIPMENT & SUPPLIES—1529
- Program Equipment (Business Automation) Sequencers, STUDIO EQUIPMENT & SUPPLIES—1529
- Program Equipment (Business Automation), Relay Sequencers, STUDIO EQUIPMENT & SUPPLIES—1529
- Program Equipment (Business Automation), Time Insertion Sequencers, STUDIO EQUIPMENT & SUPPLIES—1529
- Program Production, Commercial, SERVICES—1521
- Program Production, SERVICES—1521
- Program Subcarriers, RF Power Equipment, BROADCAST EQUIPMENT—1506
- Program Timers, STUDIO EQUIPMENT & SUPPLIES—1547
- Program, Music, SERVICES—1521
- Programming Equipment, Automatic, STUDIO EQUIPMENT & SUPPLIES—1534
- Programming Equipment, Automatic, News, STUDIO EQUIPMENT & SUPPLIES—1534
- Programming Equipment, Automatic Weather, STUDIO EQUIPMENT & SUPPLIES—1534
- Projection Lenses, Camera Lenses & Accessories, STUDIO EQUIPMENT & SUPPLIES—1538
- Projection TV-Forward Throw, STUDIO EQUIPMENT & SUPPLIES—1544
- Projection TV-Rear Screen, STUDIO EQUIPMENT & SUPPLIES—1535
- Projector/Film Chain Controls, Automation Controls & Systems, STUDIO EQUIPMENT & SUPPLIES—1530
- Projectors & Multiplexers, Film Chains, STUDIO EQUIPMENT & SUPPLIES—1531
- Projectors & Multiplexers, Film Chains, Light Control, STUDIO EQUIPMENT & SUPPLIES—1531
- Projectors, Film Chain, STUDIO EQUIPMENT & SUPPLIES—1531
- Projectors, Large Screen TV, STUDIO EQUIPMENT & SUPPLIES—1531
- Projectors, Motion Picture, STUDIO EQUIPMENT & SUPPLIES—1531
- Projectors, Motion Picture, 8mm, STUDIO EQUIPMENT & SUPPLIES—1531
- Projectors, Motion Picture, 16mm, STUDIO EQUIPMENT & SUPPLIES—1531
- Projectors, Motion Picture, 35mm, STUDIO EQUIPMENT & SUPPLIES—1531

Projectors, Motion Picture, Rear Screen, STUDIO EQUIPMENT & SUPPLIES—1531

Projectors, STUDIO EQUIPMENT & SUPPLIES—1531

Projectors, Slide, STUDIO EQUIPMENT & SUPPLIES—1531

Projectors, Telecine, 16/35mm, STUDIO EQUIPMENT & SUPPLIES—1547

Promotion, SERVICES—1521

Prompters, STUDIO EQUIPMENT & SUPPLIES—1529

Proprietary Time Code Systems, Post-Production Equipment, STUDIO EQUIPMENT & SUPPLIES—1544

Props, Materials Set Design, SERVICES—1521

Protection Systems, Lightning, ANTENNAS, TOWERS & EQUIPMENT—1500

PTV Scramblers, RF Equipment, Two-Way Systems, CABLE EQUIPMENT & SUPPLIES—1516

Pulse Amplifiers, STUDIO EQUIPMENT & SUPPLIES—1536

Pulse Cross Monitors, STUDIO EQUIPMENT & SUPPLIES—1544

Pulse Distribution Amplifiers, BROADCAST EQUIPMENT—1504

Pulse Generators, Cross, TEST & MEASUREMENT EQUIPMENT & SUPPLIES—1551

Pulse Generators, TEST & MEASUREMENT EQUIPMENT & SUPPLIES—1552

PZM Microphones, STUDIO EQUIPMENT & SUPPLIES—1528

Q

Quad Videotape Recorders, STUDIO EQUIPMENT & SUPPLIES—1545

Quartz Crystals, BROADCAST EQUIPMENT—1505

Quartz Fixtures, Lighting Accessories, STUDIO EQUIPMENT & SUPPLIES—1533

R

Rack Configuration Transportation Cases, STUDIO EQUIPMENT & SUPPLIES—1536

Rack Monitors, B & W, STUDIO EQUIPMENT & SUPPLIES—1543

Rack Monitors, Color, STUDIO EQUIPMENT & SUPPLIES—1543

Racks & Frames, STUDIO EQUIPMENT & SUPPLIES—1535

Radar Systems, Weather, STUDIO EQUIPMENT & SUPPLIES—1549

Radar Test Sets, Digital, Cable Test Equipment, TEST & MEASUREMENT EQUIPMENT & SUPPLIES—1550

Radio Communications Equipment, STUDIO EQUIPMENT & SUPPLIES—1534

Radio Frequency (RF) Attenuators, TEST & MEASUREMENT EQUIPMENT & SUPPLIES—1550

Radomes, Antenna Accessories, ANTENNAS, TOWERS & EQUIPMENT—1497

Radomes, Microwave, MDS/MICROWAVE EQUIPMENT & SUPPLIES—1518

Radomes, Microwave, Heated, MDS/MICROWAVE EQUIPMENT & SUPPLIES—1518

Radomes, Microwave, Unheated, MDS/MICROWAVE EQUIPMENT & SUPPLIES—1518

Random Access Cart Machines, Audio, STUDIO EQUIPMENT & SUPPLIES—1525

Random Access Cart Machines, Video, STUDIO EQUIPMENT & SUPPLIES—1539

Random Select Cart Systems, Automation Controls & Systems, Audio, STUDIO EQUIPMENT & SUPPLIES—1525

Random Select Cart Systems, Automation Controls & Systems, Video, STUDIO EQUIPMENT & SUPPLIES—1537

Reader For Time Code In Vertical Interval, STUDIO EQUIPMENT & SUPPLIES—1544

Reader/Insertor VIT, TEST & MEASUREMENT EQUIPMENT & SUPPLIES—1552

Readers, Generators, Time Code, SMPTE, Post-Production Equipment, STUDIO EQUIPMENT & SUPPLIES—1544

Real Time Analyzers, Audio Test Equipment, TEST & MEASUREMENT EQUIPMENT & SUPPLIES—1550

Rear Screen Motion Picture Projectors, STUDIO EQUIPMENT & SUPPLIES—1531

Rear Screen TV, Projection, STUDIO EQUIPMENT & SUPPLIES—1535

Rebuilt Heads, Audio, STUDIO EQUIPMENT & SUPPLIES—1527

Rebuilt Heads, Recorders, Videotape, STUDIO EQUIPMENT & SUPPLIES—1545

Receive Only Earth Terminals, BROADCAST EQUIPMENT—1505

Receive-Only Satellite Earth Stations, ANTENNAS, TOWERS & EQUIPMENT—1503

Receive/Transmit Earth Terminals, BROADCAST EQUIPMENT—1505

Receiver Tubes, STUDIO EQUIPMENT & SUPPLIES—1536

Receiver, TV Aural, STUDIO EQUIPMENT & SUPPLIES—1544

Receiver/Monitors, STUDIO EQUIPMENT & SUPPLIES—1544

Receivers, BROADCAST EQUIPMENT—1506

Receivers, STUDIO EQUIPMENT & SUPPLIES—1529

Receivers, AM, STUDIO EQUIPMENT & SUPPLIES—1529

Receivers, EBS, BROADCAST EQUIPMENT—1506

Receivers, Edit Code, STUDIO EQUIPMENT & SUPPLIES—1534

Receivers, FM, BROADCAST EQUIPMENT—1506

Receivers, Microwave, Central, MDS/MICROWAVE EQUIPMENT & SUPPLIES—1518

Receivers, Microwave, MDS/MICROWAVE EQUIPMENT & SUPPLIES—1518

Receivers, STL, BROADCAST EQUIPMENT—1506

Receivers, Satellite Earth Station, ANTENNAS, TOWERS & EQUIPMENT—1502

Receivers, Slow Scan, BROADCAST EQUIPMENT—1506

Receivers, TSL, BROADCAST EQUIPMENT—1506

Receivers, Weather VHF, BROADCAST EQUIPMENT—1506

Receivers, Weather, STUDIO EQUIPMENT & SUPPLIES—1549

Receiving Antennas, ANTENNAS, TOWERS & EQUIPMENT—1498

Receiving Antennas, FM, ANTENNAS, TOWERS & EQUIPMENT—1498

Reconditioned Machines, Videotape Recorders, STUDIO EQUIPMENT & SUPPLIES—1545

Record Cleaning, Care, Disc Playing Equipment, STUDIO EQUIPMENT & SUPPLIES—1526

Record Heads, Audio, STUDIO EQUIPMENT & SUPPLIES—1527

Record Only Cart Machines, Audio, STUDIO EQUIPMENT & SUPPLIES—1525

Record Only Cart Machines, Video, STUDIO EQUIPMENT & SUPPLIES—1539

Record Studio Loudspeakers, STUDIO EQUIPMENT & SUPPLIES—1535

Recorder Care Kits, Tape, Audio, STUDIO EQUIPMENT & SUPPLIES—1529

Recorder Reels, 1 & 2 Track Tape, Audio, STUDIO EQUIPMENT & SUPPLIES—1529

Recorder, Tape, Capstan Assemblies, Audio, STUDIO EQUIPMENT & SUPPLIES—1529

Recorder/Camera Combination, Video, STUDIO EQUIPMENT & SUPPLIES—1537

Recorder/Camera Combos, VTRs & VCRs, STUDIO EQUIPMENT & SUPPLIES—1548

Recorder/Cameras (see Cameras & Recorders)

Recorders, Audio, Digital, STUDIO EQUIPMENT & SUPPLIES—1526

Recorders, Chart, Logging, Monitoring Test Equipment, TEST & MEASUREMENT EQUIPMENT & SUPPLIES—1552

Recorders, Slow Motion Video Animation Controllers, STUDIO EQUIPMENT & SUPPLIES—1546

Recorders, Slow Motion, Disc Action, STUDIO EQUIPMENT & SUPPLIES—1546

Recorders, Slow Motion, STUDIO EQUIPMENT & SUPPLIES—1545

Recorders, Slow Motion, Slo-Mo Controller, STUDIO EQUIPMENT & SUPPLIES—1546

Recorders, Tape & Accessories, Audio, STUDIO EQUIPMENT & SUPPLIES—1529

Recorders, Tape, Cartridge, Audio, STUDIO EQUIPMENT & SUPPLIES—1529

Recorders, Tape, Cassette, Audio, STUDIO EQUIPMENT & SUPPLIES—1529

Recorders, Tape, Electronics, Audio, STUDIO EQUIPMENT & SUPPLIES—1529

Recorders, Tape, Logging, Audio, STUDIO EQUIPMENT & SUPPLIES—1529

Recorders, Tape, Parts & Accessories, Audio, STUDIO EQUIPMENT & SUPPLIES—1529

Recorders, Tape, Reels, 4-Track, Audio, STUDIO EQUIPMENT & SUPPLIES—1529

Recorders, Tape, Reels, Multi-Track, Audio, STUDIO EQUIPMENT & SUPPLIES—1529

Recorders, Tape, Reels, Audio, STUDIO EQUIPMENT & SUPPLIES—1529

Recorders, Tape, Tension Controls, Audio, STUDIO EQUIPMENT & SUPPLIES—1529

Recorders, Videotape, STUDIO EQUIPMENT & SUPPLIES—1544

Recorders, Videotape, 1/4 Inch, STUDIO EQUIPMENT & SUPPLIES—1544

Recorders, Videotape, 1/2 Inch, STUDIO EQUIPMENT & SUPPLIES—1544

Recorders, Videotape, 3/4 Inch, STUDIO EQUIPMENT & SUPPLIES—1545

Recorders, Videotape, 1 Inch, STUDIO EQUIPMENT & SUPPLIES—1545

Recorders, Videotape, Capstan Assemblies, STUDIO EQUIPMENT & SUPPLIES—1545

Recorders, Videotape, Care Kits, STUDIO EQUIPMENT & SUPPLIES—1545

Recorders, Videotape, Cleaners, STUDIO EQUIPMENT & SUPPLIES—1545

Recorders, Videotape, Degaussers, STUDIO EQUIPMENT & SUPPLIES—1545

Recorders, Videotape, Drive Motor Power Supplies, STUDIO EQUIPMENT & SUPPLIES—1545

Recorders, Videotape, Electronics, STUDIO EQUIPMENT & SUPPLIES—1545

Recorders, Videotape, Extended Play Kit, STUDIO EQUIPMENT & SUPPLIES—1545

Recorders, Videotape, Heads, STUDIO EQUIPMENT & SUPPLIES—1545

Recorders, Videotape, Heads, Alignment Equipment, STUDIO EQUIPMENT & SUPPLIES—1545

Recorders, Videotape, Heads, Rebuilt, STUDIO EQUIPMENT & SUPPLIES—1545

Recorders, Videotape, Logging, STUDIO EQUIPMENT & SUPPLIES—1545

Recorders, Videotape, Motors, STUDIO EQUIPMENT & SUPPLIES—1545

Recorders, Videotape, Parts & Accessories, STUDIO EQUIPMENT & SUPPLIES—1545

Recorders, Videotape, Quad, STUDIO EQUIPMENT & SUPPLIES—1545

Recorders, Videotape, Reconditioned Machines, STUDIO EQUIPMENT & SUPPLIES—1545

Recorders, Videotape, Reels, STUDIO EQUIPMENT & SUPPLIES—1545

Recorders, Videotape, Replacement Heads, STUDIO EQUIPMENT & SUPPLIES—1545

Recorders, Videotape, Rewinders, STUDIO EQUIPMENT & SUPPLIES—1545

Recorders, Videotape, Servo Modifications, STUDIO EQUIPMENT & SUPPLIES—1545

Recorders, Videotape, Slow Motion Replay, STUDIO EQUIPMENT & SUPPLIES—1545

Recorders, Videotape, Speed Controls, STUDIO EQUIPMENT & SUPPLIES—1545

Recorders, Videotape, Synchronizers, STUDIO EQUIPMENT & SUPPLIES—1545

Recorders, Videotape, Tape Deck Cabinets, STUDIO EQUIPMENT & SUPPLIES—1545

Recorders, Videotape, Tape Decks, STUDIO EQUIPMENT & SUPPLIES—1545

Recorders, Videotape, Tension Controls, STUDIO EQUIPMENT & SUPPLIES—1545

Recorders, Videotape, Tension Gauges, STUDIO EQUIPMENT & SUPPLIES—1545

Recorders, Videotape, Transport Services, STUDIO EQUIPMENT & SUPPLIES—1545

BUYERS GUIDE PRODUCT INDEX

- Recorders, Videotape, Velocity Error Correctors, STUDIO EQUIPMENT & SUPPLIES—1545
- Recorders/Players, Cart, Audio, STUDIO EQUIPMENT & SUPPLIES—1525
- Recorders/Players, Cassette, Audio, STUDIO EQUIPMENT & SUPPLIES—1526
- Recorders/Players, Cassette, Dual Deck, Audio, STUDIO EQUIPMENT & SUPPLIES—1526
- Recorders/Players, Cassette, Multiple Deck, Audio, STUDIO EQUIPMENT & SUPPLIES—1526
- Recorders/Players, Cassette, Single Deck, Audio, STUDIO EQUIPMENT & SUPPLIES—1526
- Recording Studio Computer Systems, COMPUTER SYSTEMS & ACCESSORIES—1517
- Recording, Audio, SERVICES—1521
- Records, STUDIO EQUIPMENT & SUPPLIES—1529
- Records, Test, Audio, STUDIO EQUIPMENT & SUPPLIES—1529
- Rectangular Waveguides, BROADCAST EQUIPMENT—1507
- Rectifier Tubes, STUDIO EQUIPMENT & SUPPLIES—1536
- Rectifiers, STUDIO EQUIPMENT & SUPPLIES—1533
- Reduction Systems, Noise, STUDIO EQUIPMENT & SUPPLIES—1528
- Reel-to-Reel Controllers, Automation Controls & Systems, STUDIO EQUIPMENT & SUPPLIES—1537
- Reel-to-Reel Controllers, STUDIO EQUIPMENT & SUPPLIES—1525
- Reels, 1 & 2 Track, Tape Recorders & Accessories, Audio, STUDIO EQUIPMENT & SUPPLIES—1529
- Reels, 4-Track, Tape Recorders & Accessories, Audio, STUDIO EQUIPMENT & SUPPLIES—1529
- Reels, Motion Picture Cameras & Supplies, STUDIO EQUIPMENT & SUPPLIES—1531
- Reels, Multi-Track, Tape Recorders & Accessories, Audio, STUDIO EQUIPMENT & SUPPLIES—1529
- Reels, Tape Recorders & Accessories, Audio, STUDIO EQUIPMENT & SUPPLIES—1529
- Reels, Videotape Recorders, STUDIO EQUIPMENT & SUPPLIES—1545
- Reflectors, Passive, ANTENNAS, TOWERS & EQUIPMENT—1500
- Refurbishing, Video Equipment, SERVICES—1522
- Regulators, Voltage, BROADCAST EQUIPMENT—1506
- Relay Sequencers, Program Equipment (Business Automation), STUDIO EQUIPMENT & SUPPLIES—1529
- Relays, Coaxial, CABLE EQUIPMENT & SUPPLIES—1515
- Relays, Coaxial, RF/IF Sensing, CABLE EQUIPMENT & SUPPLIES—1515
- Relays, Coaxial, RF/IF Sensing, Two-Way Systems, CABLE EQUIPMENT & SUPPLIES—1516
- Relays, Coaxial, Standard, Two-Way Systems, CABLE EQUIPMENT & SUPPLIES—1516
- Relays, Coaxial, Two-Way Systems, CABLE EQUIPMENT & SUPPLIES—1516
- Relays, Coaxial, Video Sensing, CABLE EQUIPMENT & SUPPLIES—1515
- Relays, Coaxial, Video Sensing, Two-Way Systems, CABLE EQUIPMENT & SUPPLIES—1516
- Reloading Services (see SERVICES)
- Reloading, Video Cartridge, SERVICES—1522
- Remote Audio Amplifiers, STUDIO EQUIPMENT & SUPPLIES—1524
- Remote-Control Cartridge Systems, STUDIO EQUIPMENT & SUPPLIES—1540
- Remote-Control Cartridge Systems, STUDIO EQUIPMENT & SUPPLIES—1525
- Remote Control Equipment, Satellite Earth Station, ANTENNAS, TOWERS & EQUIPMENT—1503
- Remote Control Systems, AM-FM, STUDIO EQUIPMENT & SUPPLIES—1529
- Remote Control Systems, Digital, Lenses & Accessories, STUDIO EQUIPMENT & SUPPLIES—1539
- Remote Control Systems, Transmitters & Accessories, BROADCAST EQUIPMENT—1507
- Remote Control Systems, Video, STUDIO EQUIPMENT & SUPPLIES—1545
- Remote Controlled Video Switchers, STUDIO EQUIPMENT & SUPPLIES—1546
- Remote Controls, Automated, Transmitters & Accessories, BROADCAST EQUIPMENT—1507
- Remote Controls, Film Equipment, STUDIO EQUIPMENT & SUPPLIES—1530
- Remote Controls, Mounts, Carrying Systems, Camera Accessories, STUDIO EQUIPMENT & SUPPLIES—1539
- Remote Cue Systems, STUDIO EQUIPMENT & SUPPLIES—1540
- Remote Eng/Reng Vans & Mobile Units, STUDIO EQUIPMENT & SUPPLIES—1534
- Remote For Radio Transmitting Antennas, ANTENNAS, TOWERS & EQUIPMENT—1499
- Remote Pickup Equipment, STUDIO EQUIPMENT & SUPPLIES—1545
- Remote Pickup Equipment, STUDIO EQUIPMENT & SUPPLIES—1529
- Remote Pickup Receiving Antennas, ANTENNAS, TOWERS & EQUIPMENT—1498
- Remote Pickup Systems, STUDIO EQUIPMENT & SUPPLIES—1529
- Remote Systems, Pan & Tilt Heads, Film Equipment, STUDIO EQUIPMENT & SUPPLIES—1530
- Rental, Equipment, SERVICES—1520
- Replacement Heads, Audio, STUDIO EQUIPMENT & SUPPLIES—1527
- Replacement Heads, Videotape Recorders, STUDIO EQUIPMENT & SUPPLIES—1545
- Replacement Lamps, ANTENNAS, TOWERS & EQUIPMENT—1501
- Replacement Lighting & Power Equipment & Supplies, STUDIO EQUIPMENT & SUPPLIES—1532
- Replacement Tubes, Solid State, STUDIO EQUIPMENT & SUPPLIES—1536
- Resale, Equipment, SERVICES—1520
- Research, Market, SERVICES—1521
- Research, SERVICES—1521
- Resistors, Coaxial Load, BROADCAST EQUIPMENT—1505
- Reticule Safe Area/Title, STUDIO EQUIPMENT & SUPPLIES—1545
- Return Link Transmitters, Cable Test Equipment, TEST & MEASUREMENT EQUIPMENT & SUPPLIES—1550
- Reverb, Digital Delay, Audio Processing Effects Equipment, STUDIO EQUIPMENT & SUPPLIES—1524
- Reverb, Mechanical, Audio Processing Effects Equipment, STUDIO EQUIPMENT & SUPPLIES—1524
- Reverse Spiral Grips, Cable Tools, TOOLS & EQUIPMENT—1555
- Rewinders, Audio Tape Equipment & Accessories, STUDIO EQUIPMENT & SUPPLIES—1525
- Rewinders, Editing Systems & Accessories, Film Equipment, STUDIO EQUIPMENT & SUPPLIES—1531
- Rewinders, Videotape, STUDIO EQUIPMENT & SUPPLIES—1547
- Rewinders, Videotape Recorders, STUDIO EQUIPMENT & SUPPLIES—1545
- RF & Audio Monitors, STUDIO EQUIPMENT & SUPPLIES—1528
- RF & Audio Monitors, AM System, STUDIO EQUIPMENT & SUPPLIES—1528
- RF & Audio Monitors, Antenna, STUDIO EQUIPMENT & SUPPLIES—1528
- RF & Audio Monitors, Base Current/Ant Sampling, STUDIO EQUIPMENT & SUPPLIES—1528
- RF & Audio Monitors, Directional, STUDIO EQUIPMENT & SUPPLIES—1528
- RF & Audio Monitors, Frequency, STUDIO EQUIPMENT & SUPPLIES—1528
- RF & Audio Monitors, FM, STUDIO EQUIPMENT & SUPPLIES—1528
- RF & Audio Monitors, Modulation, STUDIO EQUIPMENT & SUPPLIES—1528
- RF & Audio Monitors, Phase, STUDIO EQUIPMENT & SUPPLIES—1528
- RF & Audio Monitors, RF Level, STUDIO EQUIPMENT & SUPPLIES—1528
- RF & Audio Monitors, SCA, STUDIO EQUIPMENT & SUPPLIES—1528
- RF & Audio Monitors, TV Aural, STUDIO EQUIPMENT & SUPPLIES—1528
- RF Coils, BROADCAST EQUIPMENT—1504
- RF Detectors, TEST & MEASUREMENT EQUIPMENT & SUPPLIES—1551
- RF Equipment, PTV Scramblers, Two-Way Systems, CABLE EQUIPMENT & SUPPLIES—1516
- RF/IF Sensing Coaxial Relays, CABLE EQUIPMENT & SUPPLIES—1515
- RF/IF Sensing Coaxial Relays, Two-Way Systems, CABLE EQUIPMENT & SUPPLIES—1516
- RF Gaskets, BROADCAST EQUIPMENT—1505
- RF Generators, STUDIO EQUIPMENT & SUPPLIES—1542
- RF Intercom Systems, STUDIO EQUIPMENT & SUPPLIES—1527
- RF Leakage Detection Equipment, Cable Test Equipment, TEST & MEASUREMENT EQUIPMENT & SUPPLIES—1551
- RF Level Monitors-Audio & RF, STUDIO EQUIPMENT & SUPPLIES—1528
- RF Meter, Measuring/Monitoring Meters, TEST & MEASUREMENT EQUIPMENT & SUPPLIES—1552
- RF Microphones, STUDIO EQUIPMENT & SUPPLIES—1528
- RF-Peak Limiting Amplifiers, BROADCAST EQUIPMENT—1504
- RF-Power Amplifiers, BROADCAST EQUIPMENT—1504
- RF Power Attenuators, BROADCAST EQUIPMENT—1505
- RF Power Converters, BROADCAST EQUIPMENT—1505
- RF Power Diplexers, BROADCAST EQUIPMENT—1505
- RF Power Dividers, BROADCAST EQUIPMENT—1506
- RF Power Equipment Filters, BROADCAST EQUIPMENT—1505
- RF Power Equipment Loads, BROADCAST EQUIPMENT—1506
- RF Power Equipment, BROADCAST EQUIPMENT—1505
- RF Power Equipment, FM Exciters, BROADCAST EQUIPMENT—1505
- RF Power Modulators, BROADCAST EQUIPMENT—1506
- RF Power Phasing Networks, BROADCAST EQUIPMENT—1506
- RF Power Stereo Generators, BROADCAST EQUIPMENT—1506
- RF Power Tubes, BROADCAST EQUIPMENT—1506
- RF Program Subcarriers, BROADCAST EQUIPMENT—1506
- RF Sampling Transformers, BROADCAST EQUIPMENT—1506
- RF Signal Generators, TEST & MEASUREMENT EQUIPMENT & SUPPLIES—1552
- RF Switches, BROADCAST EQUIPMENT—1506
- RF Test Equipment, TEST & MEASUREMENT EQUIPMENT & SUPPLIES—1553
- RF Test Equipment, AM Field Intensity Meters, TEST & MEASUREMENT EQUIPMENT & SUPPLIES—1553
- RF Test Equipment, Antenna Monitors, TEST & MEASUREMENT EQUIPMENT & SUPPLIES—1553
- RF Test Equipment, Calorimeters, TEST & MEASUREMENT EQUIPMENT & SUPPLIES—1553
- RF Test Equipment, Demodulators, TEST & MEASUREMENT EQUIPMENT & SUPPLIES—1553
- RF Test Equipment, FM Field Intensity Meters, TEST & MEASUREMENT EQUIPMENT & SUPPLIES—1553
- RF Test Equipment, Frequency Monitors, Controllers, TEST & MEASUREMENT EQUIPMENT & SUPPLIES—1553
- RF Test Equipment, Impedance Bridges, TEST & MEASUREMENT EQUIPMENT & SUPPLIES—1553
- RF Test Equipment, Modulation Monitors, TEST & MEASUREMENT EQUIPMENT & SUPPLIES—1553
- RF Test Equipment, Phase Meters, TEST & MEASUREMENT EQUIPMENT & SUPPLIES—1553
- RF Test Equipment, Power Meters, Wattmeters, TEST & MEASUREMENT EQUIPMENT & SUPPLIES—1553
- RF Test Equipment, TV Field Intensity Meters, TEST & MEASUREMENT EQUIPMENT & SUPPLIES—1553
- RF Test Equipment, Test Signal Generators, TEST & MEASUREMENT EQUIPMENT & SUPPLIES—1553
- RGB Chromakeyers, Special Effects Equipment, STUDIO EQUIPMENT & SUPPLIES—1546
- Ribbon Microphones, STUDIO EQUIPMENT & SUPPLIES—1528
- Rigging Stands, Lighting Accessories, STUDIO EQUIPMENT & SUPPLIES—1533
- Routing Computer Systems, COMPUTER SYSTEMS & ACCESSORIES—1517
- Routing Consoles, STUDIO EQUIPMENT & SUPPLIES—1540
- Routing Switchers & DAs, STUDIO EQUIPMENT & SUPPLIES—1529
- Routing Switchers, STUDIO EQUIPMENT & SUPPLIES—1546

S

Safe Area Generators, STUDIO EQUIPMENT & SUPPLIES—1545

Safe Title Area Synce Generators, Video Signal Processing Equipment, STUDIO EQUIPMENT & SUPPLIES—1549

Sampling Systems, Antenna Accessories, ANTENNAS, TOWERS & EQUIPMENT—1497

Satellite Distribution, SERVICES—1521

Satellite Earth Station Amplifiers, ANTENNAS, TOWERS & EQUIPMENT—1502

Satellite Earth Station Antennas, ANTENNAS, TOWERS & EQUIPMENT—1502

Satellite Earth Station Amplifiers, Low-Noise, ANTENNAS, TOWERS & EQUIPMENT—1502

Satellite Earth Station Down Converters, ANTENNAS, TOWERS & EQUIPMENT—1502

Satellite Earth Station Installation, SERVICES—1520

Satellite Earth Station Multibeam Antennas, ANTENNAS, TOWERS & EQUIPMENT—1502

Satellite Earth Station Preamplifiers, ANTENNAS, TOWERS & EQUIPMENT—1502

Satellite Earth Station Receivers, ANTENNAS, TOWERS & EQUIPMENT—1502

Satellite Earth Station Remote Control Equipment, ANTENNAS, TOWERS & EQUIPMENT—1503

Satellite Earth Stations, ANTENNAS, TOWERS & EQUIPMENT—1502

Satellite Earth Stations, Common Carriers, ANTENNAS, TOWERS & EQUIPMENT—1502

Satellite Earth Stations, Portable, ANTENNAS, TOWERS & EQUIPMENT—1502

Satellite Earth Stations, Receive-Only, ANTENNAS, TOWERS & EQUIPMENT—1503

Satellite Earth Stations, Transmit/Receive, ANTENNAS, TOWERS & EQUIPMENT—1503

Satellite Earth Stations, Receive/Transmit, ANTENNAS, TOWERS & EQUIPMENT—1503

Satellite Earth Stations, Transportable, ANTENNAS, TOWERS & EQUIPMENT—1503

Satellite Receiving Systems, Weather Equipment, STUDIO EQUIPMENT & SUPPLIES—1549

Satellite STL Equipment & Systems, Transmitters & Accessories, BROADCAST EQUIPMENT—1507

Satellite STLs, STUDIO EQUIPMENT & SUPPLIES—1534

SCA Equipment, FM, Transmitters & Accessories, BROADCAST EQUIPMENT—1507

SCA Equipment, TV, Transmitters & Accessories, BROADCAST EQUIPMENT—1507

SCA Equipment, Transmitters & Accessories, BROADCAST EQUIPMENT—1507

SCA Exciters, STUDIO EQUIPMENT & SUPPLIES—1527

SCA Generators, BROADCAST EQUIPMENT—1505

SCA Monitors-Audio & RF, STUDIO EQUIPMENT & SUPPLIES—1528

Scenery Construction, Set Design, SERVICES—1521

Scenery Rigging, Set Design, SERVICES—1521

Scopes, Delayed Sweep, TEST & MEASUREMENT EQUIPMENT & SUPPLIES—1551

Scramblers & Converters, Security, CABLE EQUIPMENT & SUPPLIES—1514

Scramblers, PTV, RF Equipment, Two-Way Systems, CABLE EQUIPMENT & SUPPLIES—1516

Screens, STUDIO EQUIPMENT & SUPPLIES—1535

Scroll Entry Teleprompters, STUDIO EQUIPMENT & SUPPLIES—1530

Sealant, Cable Transmission Line, CABLE EQUIPMENT & SUPPLIES—1514

Security Decoders, CABLE EQUIPMENT & SUPPLIES—1514

Security Equipment, CABLE EQUIPMENT & SUPPLIES—1514

Security Equipment, Identification & Drop, CABLE EQUIPMENT & SUPPLIES—1514

Security Equipment, Pay Cable Systems, CABLE EQUIPMENT & SUPPLIES—1514

Security Equipment, Wall Plates, CABLE EQUIPMENT & SUPPLIES—1514

Security Hardware, Identification Devices, CABLE EQUIPMENT & SUPPLIES—1514

Security Locks, CABLE EQUIPMENT & SUPPLIES—1514

Security Scramblers & Converters, CABLE EQUIPMENT & SUPPLIES—1514

Security Seals & Fasteners, Transmission Line, CABLE EQUIPMENT & SUPPLIES—1515

Security Switches, CABLE EQUIPMENT & SUPPLIES—1514

Security Taplocks, CABLE EQUIPMENT & SUPPLIES—1514

Security Traps, CABLE EQUIPMENT & SUPPLIES—1514

Security, Parental Control Devices, CABLE EQUIPMENT & SUPPLIES—1514

Select Cart Systems, Random, Automation Controls & Systems, STUDIO EQUIPMENT & SUPPLIES—1525

Self-Supporting Towers, ANTENNAS, TOWERS & EQUIPMENT—1501

Semiconductor Testers, Measuring/Monitoring Meters, TEST & MEASUREMENT EQUIPMENT & SUPPLIES—1552

Sensors, Tone, STUDIO EQUIPMENT & SUPPLIES—1529

Sequencers, Program Equipment (Business Automation), STUDIO EQUIPMENT & SUPPLIES—1529

Sequencers, Relay, Program Equipment (Business Automation), STUDIO EQUIPMENT & SUPPLIES—1529

Sequencers, Time Insertion, Program Equipment (Business Automation), STUDIO EQUIPMENT & SUPPLIES—1529

Sequencing Cartridge Systems, Automatic, STUDIO EQUIPMENT & SUPPLIES—1540

Serial Interface Machine Controls, Technical Automation, STUDIO EQUIPMENT & SUPPLIES—1543

Service Boxes, Exterior, Transmission Line, CABLE EQUIPMENT & SUPPLIES—1516

Service Boxes, Interior, Transmission Line, CABLE EQUIPMENT & SUPPLIES—1516

Service Boxes, Transmission Line, CABLE EQUIPMENT & SUPPLIES—1516

Services (specific services are listed individually)—1520

Services, Antenna Installation (see Services)

Servo Modifications, Videotape Recorders, STUDIO EQUIPMENT & SUPPLIES—1545

Set Design, SERVICES—1521

Set Design, Materials, Props, SERVICES—1521

Set Design, Modular News Studio, SERVICES—1521

Set Design, Scenery Construction, SERVICES—1521

Set Design, Scenery Rigging, SERVICES—1521

Set Design, Studio, SERVICES—1521

Set-Top Converters, CABLE EQUIPMENT & SUPPLIES—1512

Set-Top Converters, Addressable, CABLE EQUIPMENT & SUPPLIES—1512

Set-Top Converters, Non-Addressable, CABLE EQUIPMENT & SUPPLIES—1512

Shipping & Carrying Cases, Tape, STUDIO EQUIPMENT & SUPPLIES—1547

Shotgun Microphones, STUDIO EQUIPMENT & SUPPLIES—1528

Sideband Analyzers, Audio Test Equipment, TEST & MEASUREMENT EQUIPMENT & SUPPLIES—1550

Sideband Analyzers, TEST & MEASUREMENT EQUIPMENT & SUPPLIES—1553

SI Fixtures, HMI, Lighting Accessories, STUDIO EQUIPMENT & SUPPLIES—1532

Signal Generators, Audio Test Equipment, TEST & MEASUREMENT EQUIPMENT & SUPPLIES—1550

Signal Generators, RF, TEST & MEASUREMENT EQUIPMENT & SUPPLIES—1552

Signal Generators, Video Test Equipment, TEST & MEASUREMENT EQUIPMENT & SUPPLIES—1554

Signal Level Meters, TEST & MEASUREMENT EQUIPMENT & SUPPLIES—1553

Signal Level Meters, Cable Test Equipment, TEST & MEASUREMENT EQUIPMENT & SUPPLIES—1551

Signal Multiplexes, STUDIO EQUIPMENT & SUPPLIES—1545

Signal Processing Equipment, STUDIO EQUIPMENT & SUPPLIES—1545

Signal Processing Equipment, Video, STUDIO EQUIPMENT & SUPPLIES—1548

Signal Processing Equipment, Video, Cable Equalizers, STUDIO EQUIPMENT & SUPPLIES—1548

Signal Processing Equipment, Video, Comb Filter Decoders, STUDIO EQUIPMENT & SUPPLIES—1548

Signal Processing Equipment, Video, Decoders, STUDIO EQUIPMENT & SUPPLIES—1548

Signal Processing Equipment, Video, Dropout Compensators, STUDIO EQUIPMENT & SUPPLIES—1548

Signal Processing Equipment, Video, Image Repositioners, STUDIO EQUIPMENT & SUPPLIES—1548

Signal Processing Equipment, Video, NTSC Encoders, STUDIO EQUIPMENT & SUPPLIES—1548

Signal Test Generators, NTSC, TEST & MEASUREMENT EQUIPMENT & SUPPLIES—1551

Silver-Zinc Batteries, Power Supplies, STUDIO EQUIPMENT & SUPPLIES—1535

Simulcasting Equipment, Audio, STUDIO EQUIPMENT & SUPPLIES—1529

Simulcasting Equipment, Video, STUDIO EQUIPMENT & SUPPLIES—1545

Sine Generators, Audio, TEST & MEASUREMENT EQUIPMENT & SUPPLIES—1551

Single Channel Preamplifiers, ANTENNAS, TOWERS & EQUIPMENT—1501

Single Deck Cart Machines, Audio, STUDIO EQUIPMENT & SUPPLIES—1525

Single Deck Cart Machines, Video, STUDIO EQUIPMENT & SUPPLIES—1539

Single Deck Cart Players/Recorders, Audio, STUDIO EQUIPMENT & SUPPLIES—1526

Single Deck, Cassette Players/Recorders, Audio, STUDIO EQUIPMENT & SUPPLIES—1526

Single-Tube Cameras, STUDIO EQUIPMENT & SUPPLIES—1538

Site Analysis, SERVICES—1521

Site Selection, Earth Station, SERVICES—1520

Slave, Master Clocks,, TEST & MEASUREMENT EQUIPMENT & SUPPLIES—1551

Slide Attenuators, Audio Controls, STUDIO EQUIPMENT & SUPPLIES—1524

Slide Projectors, STUDIO EQUIPMENT & SUPPLIES—1531

Slides, Test, STUDIO EQUIPMENT & SUPPLIES—1545

Slo-Mo Controller, Slow Motion Recorders & Accessories, STUDIO EQUIPMENT & SUPPLIES—1546

Slow Motion Disc Action Recorder, STUDIO EQUIPMENT & SUPPLIES—1546

Slow Motion Recorders & Accessories, STUDIO EQUIPMENT & SUPPLIES—1545

Slow Motion Recorders & Accessories, Slo-Mo Controller, STUDIO EQUIPMENT & SUPPLIES—1546

Slow Motion Recorders, Video Animation Controllers, STUDIO EQUIPMENT & SUPPLIES—1546

Slow Motion Replay Videotape Recorders, STUDIO EQUIPMENT & SUPPLIES—1545

Slow Motion Still Stores, STUDIO EQUIPMENT & SUPPLIES—1546

Slow Scan TV Systems, STUDIO EQUIPMENT & SUPPLIES—1546

Slow Scan Transmitters, Receivers, BROADCAST EQUIPMENT—1506

SMPT E Time Code Generators, Readers, Post-Production Equipment, STUDIO EQUIPMENT & SUPPLIES—1544

SMPT E Time Code Synchronizers, Post-Production Equipment, STUDIO EQUIPMENT & SUPPLIES—1544

SMPT E Time Code Synchronizers, Editing Equipment, STUDIO EQUIPMENT & SUPPLIES—1526

Solid Core Fittings & Connectors, CABLE EQUIPMENT & SUPPLIES—1515

Solid State Cameras, STUDIO EQUIPMENT & SUPPLIES—1538

Solid State Replacement Tubes, STUDIO EQUIPMENT & SUPPLIES—1536

Solid-State Telecine Equipment & Accessories, STUDIO EQUIPMENT & SUPPLIES—1547

Sound Systems, STUDIO EQUIPMENT & SUPPLIES—1529

BUYERS GUIDE PRODUCT INDEX

- Sound Systems, Level Control, STUDIO EQUIPMENT & SUPPLIES—1529
- Sound Systems, Portable, STUDIO EQUIPMENT & SUPPLIES—1529
- Sound Systems, Studio, STUDIO EQUIPMENT & SUPPLIES—1529
- Source Identification Syne Generators, Video Signal Processing Equipment, STUDIO EQUIPMENT & SUPPLIES—1549
- Speakers, Audio Monitor, STUDIO EQUIPMENT & SUPPLIES—1524
- Special Applications Cable, CABLE EQUIPMENT & SUPPLIES—1515
- Special EFX Production Switchers, STUDIO EQUIPMENT & SUPPLIES—1544
- Special Effects Equipment, STUDIO EQUIPMENT & SUPPLIES—1546
- Special Effects Equipment (Audio Processing), ALC, AGC Amplifiers, STUDIO EQUIPMENT & SUPPLIES—1524
- Special Effects Equipment (Audio Processing), AM Compressor/Limiters, STUDIO EQUIPMENT & SUPPLIES—1524
- Special Effects Equipment (Audio Processing), FM Compressor/Limiters, STUDIO EQUIPMENT & SUPPLIES—1524
- Special Effects Equipment (Audio Processing), Graphic Equalizers, STUDIO EQUIPMENT & SUPPLIES—1524
- Special Effects Equipment (Audio Processing), Mechanical Reverb, STUDIO EQUIPMENT & SUPPLIES—1524
- Special Effects Equipment (Audio Processing), Noise Reduction, STUDIO EQUIPMENT & SUPPLIES—1524
- Special Effects Equipment (Audio Processing), Reverb, Digital Delay, STUDIO EQUIPMENT & SUPPLIES—1524
- Special Effects Equipment (Audio Processing), Video/Audio Sync Delay, STUDIO EQUIPMENT & SUPPLIES—1524
- Special Effects Equipment, Chromakeyers, STUDIO EQUIPMENT & SUPPLIES—1546
- Special Effects Equipment, Colorizers, STUDIO EQUIPMENT & SUPPLIES—1546
- Special Effects Equipment, Compressor/Positioners, STUDIO EQUIPMENT & SUPPLIES—1546
- Special Effects Equipment, Digital EFX Processors, STUDIO EQUIPMENT & SUPPLIES—1546
- Special Effects Equipment, Downstream Keyers, STUDIO EQUIPMENT & SUPPLIES—1546
- Special Effects Equipment, Encoded Chromakeyers, STUDIO EQUIPMENT & SUPPLIES—1546
- Special Effects Equipment, Keyers, STUDIO EQUIPMENT & SUPPLIES—1546
- Special Effects Equipment, Nonadditive Keyers, STUDIO EQUIPMENT & SUPPLIES—1546
- Special Effects Equipment, RGB Chromakeyers, STUDIO EQUIPMENT & SUPPLIES—1546
- Special Effects Equipment, Standalone EFX Generators, STUDIO EQUIPMENT & SUPPLIES—1546
- Special Effects Equipment, Video Insert, STUDIO EQUIPMENT & SUPPLIES—1546
- Special Effects Generators, STUDIO EQUIPMENT & SUPPLIES—1542
- Special Effects Generators (see Generators)
- Special Effects Title Keyers, STUDIO EQUIPMENT & SUPPLIES—1530
- Spectrum Analyzers, TEST & MEASUREMENT EQUIPMENT & SUPPLIES—1553
- Spectrum Analyzers, Audio Test Equipment, TEST & MEASUREMENT EQUIPMENT & SUPPLIES—1550
- Speed Controls, Videotape Recorders, STUDIO EQUIPMENT & SUPPLIES—1545
- Spindle Height Gauges, Tape, STUDIO EQUIPMENT & SUPPLIES—1547
- Spiral Grips, Reverse, Cable Tools, TOOLS & EQUIPMENT—1555
- Splice & Tape Materials, STUDIO EQUIPMENT & SUPPLIES—1535
- Splice Finders, Audio Tape Equipment & Accessories, STUDIO EQUIPMENT & SUPPLIES—1525
- Splice Shields, Transmission Line Equipment, CABLE EQUIPMENT & SUPPLIES—1516
- Splicers, Audio Tape Equipment & Accessories, STUDIO EQUIPMENT & SUPPLIES—1525
- Splicing Blocks, Tape, Editing Equipment, STUDIO EQUIPMENT & SUPPLIES—1526
- Splitters, CABLE EQUIPMENT & SUPPLIES—1512
- Splitters, Microphones & Accessories, STUDIO EQUIPMENT & SUPPLIES—1528
- Splitters, Transmission Line, CABLE EQUIPMENT & SUPPLIES—1515
- Splitting & Mixing Networks, ANTENNAS, TOWERS & EQUIPMENT—1501
- Sprocketed Film Transports, Telecine Equipment & Accessories, STUDIO EQUIPMENT & SUPPLIES—1547
- Square Wave Generators, TEST & MEASUREMENT EQUIPMENT & SUPPLIES—1552
- Stabilized Carrying Systems, Film Equipment, STUDIO EQUIPMENT & SUPPLIES—1530
- Stabilizers, Helicopters, STUDIO EQUIPMENT & SUPPLIES—1533
- Stabilizing Amplifiers, STUDIO EQUIPMENT & SUPPLIES—1536
- Stabilizing/Mounting Equipment, Airborne, Camera, STUDIO EQUIPMENT & SUPPLIES—1539
- Stabilizing/Mounting Film Equipment, Airborne, STUDIO EQUIPMENT & SUPPLIES—1530
- Staircase Generators, TEST & MEASUREMENT EQUIPMENT & SUPPLIES—1552
- Staircase Ramp Syne Generators, Video Signal Processing Equipment, STUDIO EQUIPMENT & SUPPLIES—1549
- Stand Alone Microprocessor CCU Components, Cameras & Accessories, STUDIO EQUIPMENT & SUPPLIES—1538
- Standalone Color Monitors, STUDIO EQUIPMENT & SUPPLIES—1543
- Standaione EFX Generators, Special Effects Equipment, STUDIO EQUIPMENT & SUPPLIES—1546
- Standalone Monitors, B & W, STUDIO EQUIPMENT & SUPPLIES—1543
- Standard Coaxial Relays, CABLE EQUIPMENT & SUPPLIES—1515
- Standard Coaxial Relays, Two-Way Systems, CABLE EQUIPMENT & SUPPLIES—1516
- Standards Converters, Digital Processing Equipment, STUDIO EQUIPMENT & SUPPLIES—1541
- Standards Converters/Services, STUDIO EQUIPMENT & SUPPLIES—1546
- Standby Headend Power Supplies, ANTENNAS, TOWERS & EQUIPMENT—1501
- Standby Power Supplies, CABLE EQUIPMENT & SUPPLIES—1512
- Stands & Booms, Microphones, STUDIO EQUIPMENT & SUPPLIES—1527
- Stands, Rigging, Lighting Accessories, STUDIO EQUIPMENT & SUPPLIES—1533
- Station Clocks, Clocks & Counters, STUDIO EQUIPMENT & SUPPLIES—1540
- Status, Alarm Indicators, Logging, Monitoring Test Equipment, TEST & MEASUREMENT EQUIPMENT & SUPPLIES—1552
- Stereo Audio Consoles, STUDIO EQUIPMENT & SUPPLIES—1524
- Stereo Cart Machines, STUDIO EQUIPMENT & SUPPLIES—1525
- Stereo Exciters, AM, STUDIO EQUIPMENT & SUPPLIES—1527
- Stereo Exciters, FM, STUDIO EQUIPMENT & SUPPLIES—1527
- Stereo Generators, RF Power Equipment, BROADCAST EQUIPMENT—1506
- Stereo Generators, TEST & MEASUREMENT EQUIPMENT & SUPPLIES—1552
- Stereo Headphones, STUDIO EQUIPMENT & SUPPLIES—1527
- Stereo Multiplex Modulators, STUDIO EQUIPMENT & SUPPLIES—1528
- Stereo Phase Enhancers, STUDIO EQUIPMENT & SUPPLIES—1526
- Stereo Preamps, STUDIO EQUIPMENT & SUPPLIES—1523
- Stereo Synthesizers, STUDIO EQUIPMENT & SUPPLIES—1529
- Stereo, Cartridge Systems, STUDIO EQUIPMENT & SUPPLIES—1525
- Stereo, Cartridges (Tape) & Accessories, STUDIO EQUIPMENT & SUPPLIES—1540
- Stereo-Decoders, STUDIO EQUIPMENT & SUPPLIES—1526
- Stereo-Studio Consoles, STUDIO EQUIPMENT & SUPPLIES—1526
- Still Processing Systems (video image processor), Electronic, STUDIO EQUIPMENT & SUPPLIES—1542
- Still Stores, Slow Motion, STUDIO EQUIPMENT & SUPPLIES—1546
- Still/Slide Store, Electronic, STUDIO EQUIPMENT & SUPPLIES—1546
- STL Communications Systems, BROADCAST EQUIPMENT—1505
- STL Equipment & Systems, Fiberoptic, Transmitters & Accessories, BROADCAST EQUIPMENT—1507
- STL Equipment & Systems, Microwave, Transmitters & Accessories, BROADCAST EQUIPMENT—1507
- STL Equipment & Systems, Satellite, Transmitters & Accessories, BROADCAST EQUIPMENT—1507
- STL Equipment & Systems, Telco, BROADCAST EQUIPMENT—1507
- STL Equipment & Systems, Transmitters & Accessories, BROADCAST EQUIPMENT—1507
- STL Equipment & Systems, Waveguide, BROADCAST EQUIPMENT—1507
- STL Receivers, BROADCAST EQUIPMENT—1506
- STL Receiving Antennas, ANTENNAS, TOWERS & EQUIPMENT—1499
- STL Systems & Equipment, Transmitters & Accessories, BROADCAST EQUIPMENT—1507
- STL Transmitting Antennas, ANTENNAS, TOWERS & EQUIPMENT—1499
- STLs, STUDIO EQUIPMENT & SUPPLIES—1534
- STLs, Fiberoptic, STUDIO EQUIPMENT & SUPPLIES—1534
- STLs, Microwave, STUDIO EQUIPMENT & SUPPLIES—1534
- STLs, Satellite, STUDIO EQUIPMENT & SUPPLIES—1534
- STLs, Telco, STUDIO EQUIPMENT & SUPPLIES—1534
- STLs, Waveguide, STUDIO EQUIPMENT & SUPPLIES—1534
- Storage Racks & Cabinets, Cartridges (Tape) & Accessories, STUDIO EQUIPMENT & SUPPLIES—1540
- Strain Insulators, Guy, Antenna Accessories, ANTENNAS, TOWERS & EQUIPMENT—1497
- Strand Mapping, SERVICES—1521
- Strip Amplifiers, ANTENNAS, TOWERS & EQUIPMENT—1501
- Studio (3+ outputs)-Mono, Consoles, STUDIO EQUIPMENT & SUPPLIES—1526
- Studio Cameras, STUDIO EQUIPMENT & SUPPLIES—1538
- Studio Cameras, Color, STUDIO EQUIPMENT & SUPPLIES—1538
- Studio Cameras, Monochrome, STUDIO EQUIPMENT & SUPPLIES—1538
- Studio Closed-Caption Systems, STUDIO EQUIPMENT & SUPPLIES—1540
- Studio Consoles, Cabinetry & Furniture, STUDIO EQUIPMENT & SUPPLIES—1535
- Studio Design, SERVICES—1521
- Studio Equipment Racks (19"), Furniture & Cabinetry, STUDIO EQUIPMENT & SUPPLIES—1535
- Studio Furniture & Cabinetry, STUDIO EQUIPMENT & SUPPLIES—1535
- Studio Hangers, Power & Lighting Equipment & Supplies, STUDIO EQUIPMENT & SUPPLIES—1531
- Studio Lights, Lighting & Power Equipment & Supplies, STUDIO EQUIPMENT & SUPPLIES—1532
- Studio/Mobile, Compact Production Switchers, STUDIO EQUIPMENT & SUPPLIES—1544
- Studio Production Consoles, STUDIO EQUIPMENT & SUPPLIES—1540
- Studio Production Editing Systems, STUDIO EQUIPMENT & SUPPLIES—1541
- Studio Production With Digital Effects Consoles, STUDIO EQUIPMENT & SUPPLIES—1540
- Studio Set Design, SERVICES—1521
- Studio Sound Systems, STUDIO EQUIPMENT & SUPPLIES—1529
- Studio Support Equipment, STUDIO EQUIPMENT & SUPPLIES—1534
- Studio Tape Storage Units, Cabinetry & Furniture, STUDIO EQUIPMENT & SUPPLIES—1535
- Studio Warning Lights, STUDIO EQUIPMENT & SUPPLIES—1533
- Studio, Large, Production Switchers, STUDIO EQUIPMENT & SUPPLIES—1544
- Studios & Consoles, Mobile, STUDIO EQUIPMENT & SUPPLIES—1533
- Studios, Turnkey, SERVICES—1522
- STV Systems, BROADCAST EQUIPMENT—1506
- Sub-VHF Equipment & In-System Converters, CABLE EQUIPMENT & SUPPLIES—1513
- Subcarrier Amplifiers, STUDIO EQUIPMENT & SUPPLIES—1536

- Subcarrier, FM Generators, STUDIO EQUIPMENT & SUPPLIES—1527
- Supervision Systems, Transmission Line, BROADCAST EQUIPMENT—1508
- Surge Protectors, BROADCAST EQUIPMENT—1506
- Surge Protectors, STUDIO EQUIPMENT & SUPPLIES—1535
- Surge Protectors, Line, STUDIO EQUIPMENT & SUPPLIES—1535
- Sweep Amplifiers, STUDIO EQUIPMENT & SUPPLIES—1536
- Sweep Generators, TEST & MEASUREMENT EQUIPMENT & SUPPLIES—1553
- Sweep Generators, Audio, TEST & MEASUREMENT EQUIPMENT & SUPPLIES—1551
- Sweep Generators, Video, TEST & MEASUREMENT EQUIPMENT & SUPPLIES—1552
- Sweep Scopes, Delayed, TEST & MEASUREMENT EQUIPMENT & SUPPLIES—1551
- Sweep Systems, Automatic, Cable Test Equipment, TEST & MEASUREMENT EQUIPMENT & SUPPLIES—1550
- Sweep Systems, MDS/MICROWAVE EQUIPMENT & SUPPLIES—1519
- Switcher Lighting Kits, STUDIO EQUIPMENT & SUPPLIES—1533
- Switchers & Processors, ANTENNAS, TOWERS & EQUIPMENT—1501
- Switchers, Audio, STUDIO EQUIPMENT & SUPPLIES—1529
- Switchers, Crossbar, STUDIO EQUIPMENT & SUPPLIES—1546
- Switchers, DAs & Routing, STUDIO EQUIPMENT & SUPPLIES—1529
- Switchers, Master Control, STUDIO EQUIPMENT & SUPPLIES—1543
- Switchers, Master Control, Automated, STUDIO EQUIPMENT & SUPPLIES—1543
- Switchers, Master Control, Business Automation Interfaced, STUDIO EQUIPMENT & SUPPLIES—1543
- Switchers, Master Control, Manual, STUDIO EQUIPMENT & SUPPLIES—1543
- Switchers, Non-Duplication, ANTENNAS, TOWERS & EQUIPMENT—1500
- Switchers, Post Production, STUDIO EQUIPMENT & SUPPLIES—1544
- Switchers, Production, Compact Studio/Mobile, STUDIO EQUIPMENT & SUPPLIES—1544
- Switchers, Production, Large Studio, STUDIO EQUIPMENT & SUPPLIES—1544
- Switchers, Production, Microprocessor-Controlled, Automated, STUDIO EQUIPMENT & SUPPLIES—1544
- Switchers, Production, Portable, STUDIO EQUIPMENT & SUPPLIES—1544
- Switchers, Production, STUDIO EQUIPMENT & SUPPLIES—1544
- Switchers, Production, Special EFX, STUDIO EQUIPMENT & SUPPLIES—1544
- Switchers, Routing, STUDIO EQUIPMENT & SUPPLIES—1546
- Switchers, Video, STUDIO EQUIPMENT & SUPPLIES—1546
- Switchers, Video, Computerized, STUDIO EQUIPMENT & SUPPLIES—1546
- Switchers, Video, Local, STUDIO EQUIPMENT & SUPPLIES—1546
- Switchers, Video, Remote Controlled, STUDIO EQUIPMENT & SUPPLIES—1546
- Switches, STUDIO EQUIPMENT & SUPPLIES—1547
- Switches, Coaxial, STUDIO EQUIPMENT & SUPPLIES—1547
- Switches, RF Power Equipment, BROADCAST EQUIPMENT—1506
- Switches, Security, CABLE EQUIPMENT & SUPPLIES—1514
- Switches, Transfer, Antenna Accessories, ANTENNAS, TOWERS & EQUIPMENT—1498
- Switches, Video Activated, STUDIO EQUIPMENT & SUPPLIES—1547
- Sync Delay, Audio/Video, Audio Processing Effects Equipment, STUDIO EQUIPMENT & SUPPLIES—1524
- Sync Delay, Video/Audio, Audio Processing Effects Equipment, STUDIO EQUIPMENT & SUPPLIES—1524
- Sync Generators (see Generators)
- Sync Generators, Color, STUDIO EQUIPMENT & SUPPLIES—1542
- Sync Syne Generators, Video Signal Processing Equipment, STUDIO EQUIPMENT & SUPPLIES—1549
- Sync, TV Generators, STUDIO EQUIPMENT & SUPPLIES—1542
- Synchronizers, STUDIO EQUIPMENT & SUPPLIES—1547
- Synchronizers, Audio-Video, STUDIO EQUIPMENT & SUPPLIES—1547
- Synchronizers, Digital, Field, STUDIO EQUIPMENT & SUPPLIES—1541
- Synchronizers, Digital, Frame, STUDIO EQUIPMENT & SUPPLIES—1541
- Synchronizers, Frame Store, STUDIO EQUIPMENT & SUPPLIES—1542
- Synchronizers, SMPTE Time Code, Editing Equipment, STUDIO EQUIPMENT & SUPPLIES—1526
- Synchronizers, Time Code, SMPTE, Post-Production Equipment, STUDIO EQUIPMENT & SUPPLIES—1544
- Synchronizers, Video, Digital, STUDIO EQUIPMENT & SUPPLIES—1547
- Synchronizers, Videotape Recorders, STUDIO EQUIPMENT & SUPPLIES—1545
- Synchronizing Systems Generators, STUDIO EQUIPMENT & SUPPLIES—1542
- Syne Generators, Black Burst, Video Signal Processing Equipment, STUDIO EQUIPMENT & SUPPLIES—1549
- Syne Generators, Color Bar, Video Signal Processing Equipment, STUDIO EQUIPMENT & SUPPLIES—1549
- Syne Generators, Countdown, Video Signal Processing Equipment, STUDIO EQUIPMENT & SUPPLIES—1548
- Syne Generators, Multiburst, Video Signal Processing Equipment, STUDIO EQUIPMENT & SUPPLIES—1549
- Syne Generators, Safe Title Area, Video Signal Processing Equipment, STUDIO EQUIPMENT & SUPPLIES—1549
- Syne Generators, Source Identification, Video Signal Processing Equipment, STUDIO EQUIPMENT & SUPPLIES—1549
- Syne Generators, Staircase Ramp, Video Signal Processing Equipment, STUDIO EQUIPMENT & SUPPLIES—1549
- Syne Generators, Sync, Video Signal Processing Equipment, STUDIO EQUIPMENT & SUPPLIES—1549
- Syne Generators, Video Signal Processing Equipment, STUDIO EQUIPMENT & SUPPLIES—1548
- Syne Generators, Video Slate Board, Video Processing Equipment, STUDIO EQUIPMENT & SUPPLIES—1549
- Synthesizers, Stereo, STUDIO EQUIPMENT & SUPPLIES—1529
- System Auditing, SERVICES—1521
- System Design, SERVICES—1521
- System Design, Audio, SERVICES—1521
- System Design, Video, SERVICES—1521
- Systems Analysis, SERVICES—1521
- Systems Consulting, Management, SERVICES—1521

T

- Talk Show Delay Machines, STUDIO EQUIPMENT & SUPPLIES—1526
- Tap-Offs, CABLE EQUIPMENT & SUPPLIES—1513
- Tape & Accessories, STUDIO EQUIPMENT & SUPPLIES—1547
- Tape-Based Loggers, Logging, Monitoring Test Equipment, TEST & MEASUREMENT EQUIPMENT & SUPPLIES—1552
- Tape Cartridges & Accessories, Video, STUDIO EQUIPMENT & SUPPLIES—1540
- Tape Cartridges & Accessories, Carts, Video, STUDIO EQUIPMENT & SUPPLIES—1540
- Tape Cartridges & Accessories, Delay, Video, STUDIO EQUIPMENT & SUPPLIES—1540
- Tape Cartridges & Accessories, Mono, Video, STUDIO EQUIPMENT & SUPPLIES—1540
- Tape Cartridges & Accessories, Stereo, Video, STUDIO EQUIPMENT & SUPPLIES—1540
- Tape Cartridges, Alignment & Accessories, Video, STUDIO EQUIPMENT & SUPPLIES—1540
- Tape Cartridges, Video, STUDIO EQUIPMENT & SUPPLIES—1547
- Tape Cassettes, Video, STUDIO EQUIPMENT & SUPPLIES—1547
- Tape Cleaners, Video, STUDIO EQUIPMENT & SUPPLIES—1547
- Tape Deck Cabinets, Recorders, Videotape, STUDIO EQUIPMENT & SUPPLIES—1545
- Tape Decks, 4-Track, Audio Tape Equipment & Accessories, STUDIO EQUIPMENT & SUPPLIES—1525
- Tape Decks, ATR, Portable, Audio Tape Equipment & Accessories, STUDIO EQUIPMENT & SUPPLIES—1525
- Tape Decks, Audio Tape Equipment & Accessories, STUDIO EQUIPMENT & SUPPLIES—1525
- Tape Decks, Recorders, Videotape, STUDIO EQUIPMENT & SUPPLIES—1545
- Tape Demagnetizers, STUDIO EQUIPMENT & SUPPLIES—1547
- Tape Editing, Audio, SERVICES—1520
- Tape Equipment & Accessories (Audio), STUDIO EQUIPMENT & SUPPLIES—1524
- Tape Equipment & Accessories (Audio), Bulk Erasers, STUDIO EQUIPMENT & SUPPLIES—1524
- Tape Equipment & Accessories (Audio), Cartridges, STUDIO EQUIPMENT & SUPPLIES—1525
- Tape Equipment & Accessories (Audio), Carts, STUDIO EQUIPMENT & SUPPLIES—1525
- Tape Equipment & Accessories (Audio), Cassettes, STUDIO EQUIPMENT & SUPPLIES—1525
- Tape Equipment & Accessories (Audio), Cleaners, STUDIO EQUIPMENT & SUPPLIES—1525
- Tape Equipment & Accessories (Audio), Conveyor Erasers, STUDIO EQUIPMENT & SUPPLIES—1525
- Tape Equipment & Accessories (Audio), Demagnetizers, STUDIO EQUIPMENT & SUPPLIES—1525
- Tape Equipment & Accessories (Audio), Duplicators, STUDIO EQUIPMENT & SUPPLIES—1525
- Tape Equipment & Accessories (Audio), Leader Tape, STUDIO EQUIPMENT & SUPPLIES—1525
- Tape Equipment & Accessories (Audio), Loaders, STUDIO EQUIPMENT & SUPPLIES—1525
- Tape Equipment & Accessories (Audio), Logging Equipment, STUDIO EQUIPMENT & SUPPLIES—1525
- Tape Equipment & Accessories (Audio), Open Reels, STUDIO EQUIPMENT & SUPPLIES—1525
- Tape Equipment & Accessories (Audio), Rewinders, STUDIO EQUIPMENT & SUPPLIES—1525
- Tape Equipment & Accessories (Audio), Splice Finders, STUDIO EQUIPMENT & SUPPLIES—1525
- Tape Equipment & Accessories (Audio), Splicers, STUDIO EQUIPMENT & SUPPLIES—1525
- Tape Equipment & Accessories (Audio), Sprocketed Magnetic Film Transports, STUDIO EQUIPMENT & SUPPLIES—1525
- Tape Equipment & Accessories (Audio), Tape Decks, STUDIO EQUIPMENT & SUPPLIES—1525
- Tape Equipment & Accessories (Audio), Portable ATR Tape Decks, STUDIO EQUIPMENT & SUPPLIES—1525
- Tape Equipment & Accessories (Audio), 4-Track Tape Decks, STUDIO EQUIPMENT & SUPPLIES—1525
- Tape Equipment & Accessories (Audio), Test Tape, STUDIO EQUIPMENT & SUPPLIES—1525
- Tape Equipment & Accessories (Audio), Timers, STUDIO EQUIPMENT & SUPPLIES—1525
- Tape Equipment & Supplies (see also Audio Tape Equipment), STUDIO EQUIPMENT & SUPPLIES—1529
- Tape Evaluators, Video, STUDIO EQUIPMENT & SUPPLIES—1547
- Tape Leader, Audio Tape Equipment & Accessories, STUDIO EQUIPMENT & SUPPLIES—1525
- Tape Recorder Accessories, Reels, 1 & 2 Track, Audio, STUDIO EQUIPMENT & SUPPLIES—1529
- Tape Recorder Capstan Assemblies, Audio, STUDIO EQUIPMENT & SUPPLIES—1529
- Tape Recorder Care Kits, Audio, STUDIO EQUIPMENT & SUPPLIES—1529
- Tape Recorder Electronics, Parts & Accessories, Audio, STUDIO EQUIPMENT & SUPPLIES—1529
- Tape Recorder Reels, Multi-Track, Audio, STUDIO EQUIPMENT & SUPPLIES—1529
- Tape Recorder Reels, Audio, STUDIO EQUIPMENT & SUPPLIES—1529
- Tape Recorder Tension Controls, Parts & Accessories, Audio, STUDIO EQUIPMENT & SUPPLIES—1529

BUYERS GUIDE PRODUCT INDEX

- Tape Recorders & Accessories, Audio, STUDIO EQUIPMENT & SUPPLIES—1529
- Tape Recorders Reels, 4-Track, Audio, STUDIO EQUIPMENT & SUPPLIES—1529
- Tape Recorders, Cartridge, Audio, STUDIO EQUIPMENT & SUPPLIES—1529
- Tape Recorders, Cassette, Audio, STUDIO EQUIPMENT & SUPPLIES—1529
- Tape Recorders, Logging, Audio, STUDIO EQUIPMENT & SUPPLIES—1529
- Tape Recorders, Parts & Accessories, Audio, STUDIO EQUIPMENT & SUPPLIES—1529
- Tape Rewinders, Video, STUDIO EQUIPMENT & SUPPLIES—1547
- Tape Spindle Height Gauges, Video, STUDIO EQUIPMENT & SUPPLIES—1547
- Tape Storage Units, Furniture & Cabinetry, Studio, STUDIO EQUIPMENT & SUPPLIES—1535
- Tape, Audio, Delay, Audio, STUDIO EQUIPMENT & SUPPLIES—1526
- Tape, Open Reel Videotape, STUDIO EQUIPMENT & SUPPLIES—1547
- Tape, Splicing Blocks, Editing Equipment, Audio, STUDIO EQUIPMENT & SUPPLIES—1526
- Tape, Test, Audio Tape Equipment & Accessories, STUDIO EQUIPMENT & SUPPLIES—1525
- Tape, Video, STUDIO EQUIPMENT & SUPPLIES—1547
- Tapes & Splice Materials, Audio, STUDIO EQUIPMENT & SUPPLIES—1535
- Taplocks, Security, CABLE EQUIPMENT & SUPPLIES—1514
- Taps, Addressable, Distribution Equipment, CABLE EQUIPMENT & SUPPLIES—1510
- Taps, Aerial, Transmission Line, CABLE EQUIPMENT & SUPPLIES—1515
- Taps, Directional, Transmission Line, CABLE EQUIPMENT & SUPPLIES—1516
- Taps, Multitap, Transmission Line, CABLE EQUIPMENT & SUPPLIES—1516
- Taps, Pedestal, Transmission Line, CABLE EQUIPMENT & SUPPLIES—1516
- Taps, Transmission Line, CABLE EQUIPMENT & SUPPLIES—1515
- TBC/Framestores, Digital Processing Equipment, STUDIO EQUIPMENT & SUPPLIES—1541
- TBCs, Digital Processing Equipment, STUDIO EQUIPMENT & SUPPLIES—1541
- Technical Automation Machine Controls, STUDIO EQUIPMENT & SUPPLIES—1543
- Telco Interface Equipment, STUDIO EQUIPMENT & SUPPLIES—1529
- Telco STLs, STUDIO EQUIPMENT & SUPPLIES—1534
- Telco STL Equipment & Systems, BROADCAST EQUIPMENT—1507
- Telecine Cameras, STUDIO EQUIPMENT & SUPPLIES—1547
- Telecine Color Correctors, STUDIO EQUIPMENT & SUPPLIES—1547
- Telecine Equipment & Accessories, STUDIO EQUIPMENT & SUPPLIES—1547
- Telecine Equipment & Accessories, Solid-State, STUDIO EQUIPMENT & SUPPLIES—1547
- Telecine Optical Multiplexers, STUDIO EQUIPMENT & SUPPLIES—1547
- Telecine Projectors, 16/35mm, STUDIO EQUIPMENT & SUPPLIES—1547
- Telecine Sprocketed Film Transports, STUDIO EQUIPMENT & SUPPLIES—1547
- Teleproduction, SERVICES—1521
- Teleprompters, STUDIO EQUIPMENT & SUPPLIES—1530
- Teleprompters, ENG/EPF Portable, STUDIO EQUIPMENT & SUPPLIES—1530
- Teleprompters, Keyboard Entry, STUDIO EQUIPMENT & SUPPLIES—1530
- Teleprompters, Monitor-Based, STUDIO EQUIPMENT & SUPPLIES—1530
- Teleprompters, Scroll Entry, STUDIO EQUIPMENT & SUPPLIES—1530
- Telescoping Masts, Antenna Accessories, ANTENNAS, TOWERS & EQUIPMENT—1498
- Teletext, SERVICES—1522
- Teletext Systems, STUDIO EQUIPMENT & SUPPLIES—1547
- Tension Controls, Tape Recorder Parts & Accessories, STUDIO EQUIPMENT & SUPPLIES—1529
- Tension Controls, Videotape Recorders, STUDIO EQUIPMENT & SUPPLIES—1545
- Tension Gauges, Videotape Recorders, STUDIO EQUIPMENT & SUPPLIES—1545
- Tension Gauges, Videotape, STUDIO EQUIPMENT & SUPPLIES—1547
- Tension Gauges, VTRs & VCRs, STUDIO EQUIPMENT & SUPPLIES—1548
- Terminal Equipment, Transmission Line, CABLE EQUIPMENT & SUPPLIES—1516
- Test & Measurement Equipment & Supplies—1550
- Test Charts, Crossbar Switchers, Slides (See Cameras & Accessories)
- Test Charts, Film Equipment, STUDIO EQUIPMENT & SUPPLIES—1530
- Test Charts, Lenses & Accessories, STUDIO EQUIPMENT & SUPPLIES—1539
- Test Equipment (see TEST & MEASUREMENT EQUIPMENT)
- Test Equipment, Audio, Harmonic Distortion Meters, TEST & MEASUREMENT EQUIPMENT & SUPPLIES—1550
- Test Equipment, Audio, IM Meters, TEST & MEASUREMENT EQUIPMENT & SUPPLIES—1550
- Test Equipment, Audio, Real Time Analyzers, TEST & MEASUREMENT EQUIPMENT & SUPPLIES—1550
- Test Equipment, Audio, Sideband Analyzers, TEST & MEASUREMENT EQUIPMENT & SUPPLIES—1550
- Test Equipment, Audio, Signal Generators, TEST & MEASUREMENT EQUIPMENT & SUPPLIES—1550
- Test Equipment, Audio, Spectrum Analyzers, TEST & MEASUREMENT EQUIPMENT & SUPPLIES—1550
- Test Equipment, Audio, TEST & MEASUREMENT EQUIPMENT & SUPPLIES—1550
- Test Equipment, Audio, Wow & Flutter Meters, TEST & MEASUREMENT EQUIPMENT & SUPPLIES—1550
- Test Equipment, Cable Analyzers, TEST & MEASUREMENT EQUIPMENT & SUPPLIES—1550
- Test Equipment, RF, Phase Meters, TEST & MEASUREMENT EQUIPMENT & SUPPLIES—1553
- Test Equipment, Video, Burst Phase Meters, TEST & MEASUREMENT EQUIPMENT & SUPPLIES—1553
- Test Generators, NTSC Signal, TEST & MEASUREMENT EQUIPMENT & SUPPLIES—1551
- Test Records, Audio, STUDIO EQUIPMENT & SUPPLIES—1529
- Test Sets, Modular, Measuring/Monitoring Meters, TEST & MEASUREMENT EQUIPMENT & SUPPLIES—1552
- Test Signal Generators, RF Test Equipment, TEST & MEASUREMENT EQUIPMENT & SUPPLIES—1553
- Test Slides, STUDIO EQUIPMENT & SUPPLIES—1545
- Test Tape, Audio Tape Equipment & Accessories, STUDIO EQUIPMENT & SUPPLIES—1525
- Testers, Demod, TEST & MEASUREMENT EQUIPMENT & SUPPLIES—1551
- Testers, Ground Resistance Testers, Cable Test Equipment, TEST & MEASUREMENT EQUIPMENT & SUPPLIES—1550
- Testers, IC, TEST & MEASUREMENT EQUIPMENT & SUPPLIES—1552
- Testers, Insulation, Cable Test Equipment, TEST & MEASUREMENT EQUIPMENT & SUPPLIES—1550
- Testers, Semiconductor, Measuring/Monitoring Meters, TEST & MEASUREMENT EQUIPMENT & SUPPLIES—1552
- Tilt & Pan Heads, Film Equipment, STUDIO EQUIPMENT & SUPPLIES—1530
- Time Base Correctors (see Digital Processing Equipment)
- Time Code Generators, STUDIO EQUIPMENT & SUPPLIES—1542
- Time Code Generators, Readers, SMPTE, Post-Production Equipment, STUDIO EQUIPMENT & SUPPLIES—1544
- Time Code Generators, Vertical Interval, STUDIO EQUIPMENT & SUPPLIES—1542
- Time Code Generators, Vertical Interval (see Generators)
- Time Code In Vertical Interval, Reader, STUDIO EQUIPMENT & SUPPLIES—1544
- Time Code Synchronizers, SMPTE, Post-Production Equipment, STUDIO EQUIPMENT & SUPPLIES—1544
- Time Code Synchronizers, SMPTE, Editing Equipment, STUDIO EQUIPMENT & SUPPLIES—1526
- Time Code Systems, Proprietary, Post-Production Equipment, STUDIO EQUIPMENT & SUPPLIES—1544
- Time Code/Synchronizing Systems (see Generators)
- Time Compressors, Audio, STUDIO EQUIPMENT & SUPPLIES—1530
- Time Comparators, Video, STUDIO EQUIPMENT & SUPPLIES—1540
- Time Delay Cart Players/Recorders, STUDIO EQUIPMENT & SUPPLIES—1526
- Time Distribution Timing Clocks, TEST & MEASUREMENT EQUIPMENT & SUPPLIES—1551
- Time Insertion Sequencers, Program Equipment (Business Automation), STUDIO EQUIPMENT & SUPPLIES—1529
- Time Weather Announce Program Equipment (Business Automation), STUDIO EQUIPMENT & SUPPLIES—1529
- Timers, TEST & MEASUREMENT EQUIPMENT & SUPPLIES—1551
- Timers, Audio Tape Equipment & Accessories, STUDIO EQUIPMENT & SUPPLIES—1525
- Timers, Program, STUDIO EQUIPMENT & SUPPLIES—1547
- Timers, V & H Interval, TEST & MEASUREMENT EQUIPMENT & SUPPLIES—1552
- Timers, Video Equipment & Supplies, STUDIO EQUIPMENT & SUPPLIES—1547
- Timers, Videotape, STUDIO EQUIPMENT & SUPPLIES—1547
- Timing Clocks, TEST & MEASUREMENT EQUIPMENT & SUPPLIES—1551
- Timing Clocks, Digital, TEST & MEASUREMENT EQUIPMENT & SUPPLIES—1551
- Timing Clocks, Time Distribution, TEST & MEASUREMENT EQUIPMENT & SUPPLIES—1551
- Title Keyers, Special Effects, STUDIO EQUIPMENT & SUPPLIES—1530
- Titling Systems, STUDIO EQUIPMENT & SUPPLIES—1531
- Tone Arms, Turntables & Accessories, STUDIO EQUIPMENT & SUPPLIES—1530
- Tone Encoders, STUDIO EQUIPMENT & SUPPLIES—1526
- Tone Generators, STUDIO EQUIPMENT & SUPPLIES—1543
- Tone Oscillators, STUDIO EQUIPMENT & SUPPLIES—1528
- Tone Sensors, STUDIO EQUIPMENT & SUPPLIES—1529
- Tone Sensors Ad Insertion Equipment, STUDIO EQUIPMENT & SUPPLIES—1536
- Tone, EBS Decoders, BROADCAST EQUIPMENT—1505
- Tone, EBS Generators, STUDIO EQUIPMENT & SUPPLIES—1543
- Tool Kits, Cable Tools, TOOLS & EQUIPMENT—1555
- Tools & Equipment, Construction, CABLE EQUIPMENT & SUPPLIES—1510
- Tools & Equipment—1555
- Tools, Cable, Coring, TOOLS & EQUIPMENT—1555
- Tools, Cable, Cutters, TOOLS & EQUIPMENT—1555
- Tools, Cable, Earth Anchors, TOOLS & EQUIPMENT—1555
- Tools, Cable, Guy Grips, TOOLS & EQUIPMENT—1555
- Tools, Cable, Reverse Spiral Grips, TOOLS & EQUIPMENT—1555
- Tools, Cable, TOOLS & EQUIPMENT—1555
- Tools, Installation, Cable, TOOLS & EQUIPMENT—1555
- Toroidal Current Transformers, BROADCAST EQUIPMENT—1506
- Tower Light Alarms, STUDIO EQUIPMENT & SUPPLIES—1534
- Tower Lights, ANTENNAS, TOWERS & EQUIPMENT—1500
- Tower Maintenance Equipment, SERVICES—1521
- Tower Services, SERVICES—1522
- Towers, Antennas & Equipment—1497
- Towers, Guyed, ANTENNAS, TOWERS & EQUIPMENT—1501
- Towers, Lights & Accessories, ANTENNAS, TOWERS & EQUIPMENT—1501
- Towers, Microwave, MDS/MICROWAVE EQUIPMENT & SUPPLIES—1518
- Towers, Portable, ANTENNAS, TOWERS & EQUIPMENT—1501
- Towers, Self-Supporting, ANTENNAS, TOWERS & EQUIPMENT—1501

SUMMIT TRANSCRIPTS

Transcript No. 201 **SATELLITE SUMMIT USA** \$45.00
Washington, D.C. December 7, 1982

An examination of the satellite marketplace, emphasizing the business challenges of the immediate future.

Speakers: **Burton Edelson**, NASA; **Frederic D'Allest**, Arianespace; **Andrea Caruso**, Eutelsat; **Irving Goldstein**, Communications Satellite Corp.; **Eldon Thompson**, Telesat Canada; **Olof Lundberg**, INMARSAT; **Robert Hall**, Satellite Business Systems; **Lee Paschall**, American Satellite Co.; **David Piske**, GTE Satellite Corp.; **Andrew Inglis**, RCA Americom; **Clay T. Whitehead**, Hughes Communications; **Sidney Topol**, Scientific-Atlanta. 102 pages

Transcript No. 202 **SATELLITE SUMMIT EUROPE** \$112.50
London, England May 17-19, 1983

A look at the European environment, capability, perspective and influence on satellite communications and space business.

Speakers: **Fredrik Engstroem**, Swedish Space Corp.; **Alan Jefferis**, British Telecom Int'l.; **Brian Haynes**, Satellite TV PLC; **Alan Parker**, Ford Aerospace Satellite Services; **Rolf Arnim**, Eurosatellite; **Sidney Topol**, Scientific-Atlanta; **Patrick Whitten**, CIT Research Ltd; **Sir Peter Anson**, Marconi Space & Defence Systems Ltd; **Olof Lundberg**, INMARSAT; **Andrea Caruso**, Eutelsat; **Margrith Trappe-Diamond**, Tel-Sat, Switzerland; **Charles Bigot**, Arianespace; **Peter Hickman**, British Aerospace Dynamics Group; **Edmund Mallet**, European Space Agency.

Transcript No. 203 **TELEPHONE SUMMIT** \$95.00
Washington, D.C. June 22, 1983

Exploration of the new environment created by regulatory changes and the divestiture of AT&T's operating companies.

Speakers: **Theodore Brophy**, GTE Corp.; **Harold Miller**, ITT Telecommunications Corp.; **Robert Pirnie, Sr.**, US Independent Telephone Assn.; **John Clendenin**, Southern Bell; **Charles Brown**, AT&T; **Larry Wallace**, NARUC; **Mimi Weyforth Dawson**, FCC; **Charles Wolhstetter**, Continental Telecom; **William McGowan**, MCI Communications Corp.; **M. Kenneth Oshman**, ROLM Corp. 67 pages

Transcript No. 204 **DBS SUMMIT** \$95.00
Washington, D.C. September 19, 1983

An examination of the new chaos surrounding the DBS industry as it prepares to enter today's marketplace.

Speakers: **Richard Bodman**, Satellite TV Corp.; **Frank Drendel**, M/A-Com; **Dennis Fraser**, ALCOA-NEC Communications; **Henry Aujard**, CIE Francaise Philips; **Charles Schmidt**, RCA Astro-Electronics; **Wilbur Pritchard**, DBS Corp.; **Robert Greenquist**, Western Union Telegraph Co.; **Abbott Washburn**, DBS Ambassador; **Steven Sharp**, Advisory Comte on Tech Standards for the DBS Service; **Ted Jarman**, Northstar Home Theater; **Dr. Janet Morgan**, BBC; **Andrew Inglis**, Consultant; **Richard Wiley**, Wiley, Johnson & Rein; **Stanley Hubbard**, U.S. Satellite Broadcasting Co. 102 pages

Transcript No. 205 **CABLE TELEVISION SUMMIT** \$95.00
Washington, D.C. October 27, 1983

Probe of management problems and business opportunities encountered by the industry in a world of new competition and expanding markets.

Speakers: **Thomas Wheeler**, NCTA; **Robert Alter**, Cabletelevision Advertising Bureau; **Frank Biondi, Jr.**, HBO; **Lawrence DeGeorge**, Times Fiber Communications; **Archer Taylor**, Malarkey-Taylor Associates; **Dr. George Brown**, Retired, RCA Labs; **Daniel Ritchie**, Group W; **Ellen Berland Gibbs**, Goldman Sachs & Co.; **Irving Kahn**, Broadband Communications; **John Saeman**, Daniels & Assoc.; **Rep. Timothy Wirth**, U.S. House of Representatives.

YES! Please send the following: Transcript No.(s) _____

ALL ORDERS MUST BE PREPAID. D.C. Buyers must pay 6% sales tax on transcript amount. Foreign buyers must add \$10.00 delivery charge.

_____ Payment attached (Make checks payable to Television Digest, Inc.)

_____ Charge to: _____ American Express _____ MasterCard _____ Visa



Card No.: _____ Expires: _____

Signature _____

Name _____ Title: _____

Company _____

Address _____

City _____ State _____ Zip _____

Return order & payment to: **Book Order Desk, Television Digest, Inc.**
 1836 Jefferson Place, N.W., Washington, DC 20036 (202) 872-9200

BUYERS GUIDE PRODUCT INDEX

- Traffic/Programming Computer Systems, COMPUTER SYSTEMS & ACCESSORIES—1517
- Trailers, STUDIO EQUIPMENT & SUPPLIES—1534
- Training, SERVICES—1522
- Tranceivers, Microwave, MDS/MICROWAVE EQUIPMENT & SUPPLIES—1518
- Transfer Switches, Antenna Accessories, ANTENNAS, TOWERS & EQUIPMENT—1498
- Transformers, BROADCAST EQUIPMENT—1506
- Transformers, STUDIO EQUIPMENT & SUPPLIES—1530
- Transformers, Isolation, ANTENNAS, TOWERS & EQUIPMENT—1501
- Transformers, Lighting Accessories, STUDIO EQUIPMENT & SUPPLIES—1533
- Transformers, Matching, CABLE EQUIPMENT & SUPPLIES—1512
- Transformers, Modulation, BROADCAST EQUIPMENT—1506
- Transformers, RF Sampling, BROADCAST EQUIPMENT—1506
- Transformers, Toroidal Current, BROADCAST EQUIPMENT—1506
- Translators, BROADCAST EQUIPMENT—1506
- Translators, UHF, BROADCAST EQUIPMENT—1506
- Translators, VHF, BROADCAST EQUIPMENT—1506
- Transmission Line Aerial Taps, CABLE EQUIPMENT & SUPPLIES—1515
- Transmission Line Cable, Special Applications, CABLE EQUIPMENT & SUPPLIES—1515
- Transmission Line Directional Taps, CABLE EQUIPMENT & SUPPLIES—1516
- Transmission Line Equipment, CABLE EQUIPMENT & SUPPLIES—1516
- Transmission Line Extenders, CABLE EQUIPMENT & SUPPLIES—1516
- Transmission Line Pedestal Taps, CABLE EQUIPMENT & SUPPLIES—1516
- Transmission Line Pressurization Equipment, CABLE EQUIPMENT & SUPPLIES—1515
- Transmission Line Sealant, Cable, CABLE EQUIPMENT & SUPPLIES—1514
- Transmission Line Security Seals & Fasteners, CABLE EQUIPMENT & SUPPLIES—1515
- Transmission Line Security Fasteners & Seals, CABLE EQUIPMENT & SUPPLIES—1515
- Transmission Line Service Boxes, CABLE EQUIPMENT & SUPPLIES—1516
- Transmission Line Service Boxes, Interior, CABLE EQUIPMENT & SUPPLIES—1516
- Transmission Line Splice Shields, CABLE EQUIPMENT & SUPPLIES—1516
- Transmission Line Splitters, CABLE EQUIPMENT & SUPPLIES—1515
- Transmission Line Supervision Systems, BROADCAST EQUIPMENT—1508
- Transmission Line Taps, CABLE EQUIPMENT & SUPPLIES—1515
- Transmission Line Taps, Multitap, CABLE EQUIPMENT & SUPPLIES—1516
- Transmission Line Terminal Equipment, CABLE EQUIPMENT & SUPPLIES—1516
- Transmission Line, Exterior Service Boxes, CABLE EQUIPMENT & SUPPLIES—1516
- Transmission Line, Multitap, Taps, CABLE EQUIPMENT & SUPPLIES—1516
- Transmission Lines & Accessories, CABLE EQUIPMENT & SUPPLIES—1514
- Transmission Lines, BROADCAST EQUIPMENT—1508
- Transmission Lines, Pressurized Cable, CABLE EQUIPMENT & SUPPLIES—1509
- Transmission Links, Fiber Optic Equipment, CABLE EQUIPMENT & SUPPLIES—1515
- Transmission Systems, Fiber Optic, CABLE EQUIPMENT & SUPPLIES—1515
- Transmit/Receive Satellite Earth Stations, ANTENNAS, TOWERS & EQUIPMENT—1503
- Transmitter Modulation Controllers, BROADCAST EQUIPMENT—1508
- Transmitter Output Controls, BROADCAST EQUIPMENT—1508
- Transmitter Tubes, STUDIO EQUIPMENT & SUPPLIES—1536
- Transmitter Tubes, AM/FM, STUDIO EQUIPMENT & SUPPLIES—1536
- Transmitter Tubes, Klystron, STUDIO EQUIPMENT & SUPPLIES—1536
- Transmitter Tubes, VHF, STUDIO EQUIPMENT & SUPPLIES—1536
- Transmitters & Accessories, BROADCAST EQUIPMENT—1507
- Transmitters, BROADCAST EQUIPMENT—1508
- Transmitters, AM, BROADCAST EQUIPMENT—1508
- Transmitters, AM, 500 Watts & under, BROADCAST EQUIPMENT—1508
- Transmitters, AM, 500 Watts & Over, Solid State, BROADCAST EQUIPMENT—1508
- Transmitters, AM, 1,000 to 2,500 Watts, BROADCAST EQUIPMENT—1508
- Transmitters, AM, 5,000 to 7,500 Watts, BROADCAST EQUIPMENT—1508
- Transmitters, AM, 10,000 to 20,000 Watts, BROADCAST EQUIPMENT—1508
- Transmitters, AM, Over 20,000 Watts, BROADCAST EQUIPMENT—1508
- Transmitters, FM, BROADCAST EQUIPMENT—1508
- Transmitters, FM, 500 Watts & under, BROADCAST EQUIPMENT—1508
- Transmitters, FM, 500 Watts & Over, Solid State, BROADCAST EQUIPMENT—1508
- Transmitters, FM, 1,000 to 2,500 Watts, BROADCAST EQUIPMENT—1508
- Transmitters, FM, 5,000 to 7,500 Watts, BROADCAST EQUIPMENT—1508
- Transmitters, FM, 10,000 to 20,000 Watts, BROADCAST EQUIPMENT—1508
- Transmitters, FM, Over 20,000 Watts, BROADCAST EQUIPMENT—1508
- Transmitters, LPTV, BROADCAST EQUIPMENT—1506
- Transmitters, Microwave, MDS/MICROWAVE EQUIPMENT & SUPPLIES—1519
- Transmitters, Slow Scan, BROADCAST EQUIPMENT—1506
- Transmitters, TV, BROADCAST EQUIPMENT—1508
- Transmitters, TV UHF High Power, BROADCAST EQUIPMENT—1508
- Transmitters, TV UHF Low Power, BROADCAST EQUIPMENT—1508
- Transmitters, TV VHF High Power, BROADCAST EQUIPMENT—1508
- Transmitters, TV VHF Low Power, BROADCAST EQUIPMENT—1508
- Transmitting Antennas, ANTENNAS, TOWERS & EQUIPMENT—1499
- Transmitting Capacitors, BROADCAST EQUIPMENT—1507
- Transmitting/Receiving Equipment, BROADCAST EQUIPMENT—1504
- Transport Services, Videotape Recorders, STUDIO EQUIPMENT & SUPPLIES—1545
- Transportable Satellite Earth Stations, ANTENNAS, TOWERS & EQUIPMENT—1503
- Transportation Cases, STUDIO EQUIPMENT & SUPPLIES—1535
- Transportation Cases, Editing, Production Consoles, STUDIO EQUIPMENT & SUPPLIES—1536
- Transportation Cases, Foam Insert, STUDIO EQUIPMENT & SUPPLIES—1536
- Transportation Cases, Rack Configuration, STUDIO EQUIPMENT & SUPPLIES—1536
- Transports, Sprocketed Magnetic Film, Audio Tape Equipment & Accessories, STUDIO EQUIPMENT & SUPPLIES—1525
- Traps, Security, CABLE EQUIPMENT & SUPPLIES—1514
- Triple Deck Cart Machines, Audio, STUDIO EQUIPMENT & SUPPLIES—1525
- Triple Deck Cart Machines, Video, STUDIO EQUIPMENT & SUPPLIES—1539
- Triple/Dual Deck Cart Players/Recorders, Audio, STUDIO EQUIPMENT & SUPPLIES—1526
- Tripods, Film Equipment, STUDIO EQUIPMENT & SUPPLIES—1531
- Tripods, Mounts, Carrying Systems, Camera Accessories, STUDIO EQUIPMENT & SUPPLIES—1539
- Truck Bodies & Accessories, STUDIO EQUIPMENT & SUPPLIES—1534
- Trucks, Production, STUDIO EQUIPMENT & SUPPLIES—1534
- Trunk & Feeder Cable (see Coaxial Cable)
- Trunk & Feeder Coaxial Cable, CABLE EQUIPMENT & SUPPLIES—1514
- Trunk Amplifiers, CABLE EQUIPMENT & SUPPLIES—1513
- TSL Receivers, BROADCAST EQUIPMENT—1506
- Tubes (see also Cameras & Accessories)
- Tubes, STUDIO EQUIPMENT & SUPPLIES—1536
- Tubes, CRT Monitor, STUDIO EQUIPMENT & SUPPLIES—1536
- Tubes, CRT Oscilloscope, STUDIO EQUIPMENT & SUPPLIES—1536
- Tubes, Klystron, Electromagnetics, STUDIO EQUIPMENT & SUPPLIES—1534
- Tubes, Lenses & Accessories, STUDIO EQUIPMENT & SUPPLIES—1539
- Tubes, Pickup, Lenses & Accessories, STUDIO EQUIPMENT & SUPPLIES—1539
- Tubes, Receiver, STUDIO EQUIPMENT & SUPPLIES—1536
- Tubes, Rectifier, STUDIO EQUIPMENT & SUPPLIES—1536
- Tubes, Replacement, Solid State, STUDIO EQUIPMENT & SUPPLIES—1536
- Tubes, Transmitter, AM/FM, STUDIO EQUIPMENT & SUPPLIES—1536
- Tubes, Transmitter, Klystron, STUDIO EQUIPMENT & SUPPLIES—1536
- Tubes, Transmitter, STUDIO EQUIPMENT & SUPPLIES—1536
- Tubes, Transmitter, VHF, STUDIO EQUIPMENT & SUPPLIES—1536
- Tubes, Video Camera Pickup, STUDIO EQUIPMENT & SUPPLIES—1536
- Tuners, Cable, Distribution Equipment, CABLE EQUIPMENT & SUPPLIES—1511
- Tuners, FM, STUDIO EQUIPMENT & SUPPLIES—1530
- Tuners, Video, STUDIO EQUIPMENT & SUPPLIES—1547
- Tuning Units, Antenna Accessories, ANTENNAS, TOWERS & EQUIPMENT—1498
- Turnkey Construction, SERVICES—1522
- Turnkey Installation, SERVICES—1522
- Turnkey Studios, SERVICES—1522
- Turntables, STUDIO EQUIPMENT & SUPPLIES—1530
- Turntable Phono Cartridges, STUDIO EQUIPMENT & SUPPLIES—1530
- Turntable Preamps, STUDIO EQUIPMENT & SUPPLIES—1523
- Turntable Tone Arms, STUDIO EQUIPMENT & SUPPLIES—1530
- Turntables & Accessories, STUDIO EQUIPMENT & SUPPLIES—1530
- Turntables, Disc Playing Equipment, STUDIO EQUIPMENT & SUPPLIES—1526
- Turntables, Needles, STUDIO EQUIPMENT & SUPPLIES—1530, STUDIO EQUIPMENT & SUPPLIES—1530
- TV Audio Consoles, STUDIO EQUIPMENT & SUPPLIES—1526
- TV Aural Monitors-Audio & RF, STUDIO EQUIPMENT & SUPPLIES—1528
- TV Aural Receiver, STUDIO EQUIPMENT & SUPPLIES—1544
- TV Exciters, RF Power Equipment, BROADCAST EQUIPMENT—1506
- TV Field Intensity Meters, RF Test Equipment, TEST & MEASUREMENT EQUIPMENT & SUPPLIES—1553
- TV Field Strength Meters, TEST & MEASUREMENT EQUIPMENT & SUPPLIES—1551
- TV-Forward Throw, Projection, STUDIO EQUIPMENT & SUPPLIES—1544
- TV HP Transmitting Antennas, ANTENNAS, TOWERS & EQUIPMENT—1499
- TV Limiter/Compressors, STUDIO EQUIPMENT & SUPPLIES—1543
- TV Maintenance Equipment, SERVICES—1521
- TV Modulators, STUDIO EQUIPMENT & SUPPLIES—1543
- TV Monitors (Automatic), Logging, Monitoring Test Equipment, TEST & MEASUREMENT EQUIPMENT & SUPPLIES—1552
- TV Production Computer Systems, COMPUTER SYSTEMS & ACCESSORIES—1517
- TV SCA Equipment, Transmitters & Accessories, BROADCAST EQUIPMENT—1507
- TV Sync Generators, STUDIO EQUIPMENT & SUPPLIES—1542
- TV Systems, Slow Scan, STUDIO EQUIPMENT & SUPPLIES—1546
- TV Transmitters, BROADCAST EQUIPMENT—1508
- TV Transmitters, UHF High Power, BROADCAST EQUIPMENT—1508
- TV Transmitters, UHF Low Power, BROADCAST EQUIPMENT—1508
- TV Transmitters, VHF High Power, BROADCAST EQUIPMENT—1508
- TV Transmitters, VHF Low Power, BROADCAST EQUIPMENT—1508
- TV UHF Transmitting Antennas, ANTENNAS, TOWERS & EQUIPMENT—1499

TV VHF Transmitting Antennas, ANTENNAS, TOWERS & EQUIPMENT—1499
 Two-Tone Systems, EBS, STUDIO EQUIPMENT & SUPPLIES—1526
 Two-Way & Special Equipment, CABLE EQUIPMENT & SUPPLIES—1513
 Two-Way Drop Equipment, CABLE EQUIPMENT & SUPPLIES—1511
 Two-Way Systems Design Services, SERVICES—1520
 Two-Way Systems, CABLE EQUIPMENT & SUPPLIES—1516

U

UHF High Power TV Transmitters, BROADCAST EQUIPMENT—1508
 UHF Low Power TV Transmitters, BROADCAST EQUIPMENT—1508
 UHF Receiving Antennas, ANTENNAS, TOWERS & EQUIPMENT—1499
 UHF Translators, BROADCAST EQUIPMENT—1506
 Underground Boring Equipment, CABLE EQUIPMENT & SUPPLIES—1510
 Underground Construction Contractors, SERVICES—1520
 Underground, Flush-Mount Boxes, CABLE EQUIPMENT & SUPPLIES—1513
 Underwater Molding/Duct Systems STUDIO EQUIPMENT & SUPPLIES—1528
 Unheated Microwave Radomes, MDS/MICROWAVE EQUIPMENT & SUPPLIES—1518
 Uniforms, STUDIO EQUIPMENT & SUPPLIES—1536
 Up Counters, Clocks & Counters, STUDIO EQUIPMENT & SUPPLIES—1540
 Up/Down Counters, Clocks & Counters, STUDIO EQUIPMENT & SUPPLIES—1540
 U-Type VCRs, VTRs & VCRs, STUDIO EQUIPMENT & SUPPLIES—1548

V

Valve Boxes-CATV Boxes, CABLE EQUIPMENT & SUPPLIES—1513
 V & H Interval Timers, TEST & MEASUREMENT EQUIPMENT & SUPPLIES—1552
 Vans & Mobile Units, STUDIO EQUIPMENT & SUPPLIES—1534
 Vans & Mobile Units, Vans With Ladders, STUDIO EQUIPMENT & SUPPLIES—1534
 Vans & Mobile Units, Video Production, STUDIO EQUIPMENT & SUPPLIES—1534
 Vans & Mobile Units, Eng/Reng Remote, STUDIO EQUIPMENT & SUPPLIES—1534
 Vans With Ladders, Vans & Mobile Units, STUDIO EQUIPMENT & SUPPLIES—1534
 VCRs (see also VTRs, VCRs)
 VCRs, VTRs, STUDIO EQUIPMENT & SUPPLIES—1547
 VCRs & VTRs, (1/2 Inch), STUDIO EQUIPMENT & SUPPLIES—1548
 VCRs & VTRs, (3/4 Inch), STUDIO EQUIPMENT & SUPPLIES—1548
 VCRs & VTRs, (1 Inch), STUDIO EQUIPMENT & SUPPLIES—1548
 VCRs & VTRs, Alignment Equipment, Heads, STUDIO EQUIPMENT & SUPPLIES—1548
 VCRs & VTRs, Bulk Erasers, STUDIO EQUIPMENT & SUPPLIES—1548

VCRs & VTRs, Cleaners, STUDIO EQUIPMENT & SUPPLIES—1548
 VCRs & VTRs, Degaussers, STUDIO EQUIPMENT & SUPPLIES—1548
 VCRs & VTRs, Evaluators, STUDIO EQUIPMENT & SUPPLIES—1548
 VCRs & VTRs, Loaders, STUDIO EQUIPMENT & SUPPLIES—1548
 VCRs & VTRs, Parts & Accessories, STUDIO EQUIPMENT & SUPPLIES—1548
 VCRs & VTRs, Pro Beta VCRs, STUDIO EQUIPMENT & SUPPLIES—1548
 VCRs & VTRs, Pro VHS VCRs, STUDIO EQUIPMENT & SUPPLIES—1548
 VCRs & VTRs, Recorder/Camera Combos, STUDIO EQUIPMENT & SUPPLIES—1548
 VCRs & VTRs, Tension Gauges, STUDIO EQUIPMENT & SUPPLIES—1548
 VCRs & VTRs, U-Type VCRs, STUDIO EQUIPMENT & SUPPLIES—1548
 VCRs & VTRs, Video Carts, Cassette Automation Systems, STUDIO EQUIPMENT & SUPPLIES—1548
 VCRs & VTRs, Videotape, STUDIO EQUIPMENT & SUPPLIES—1548
 VCRs & VTRs, Videotape Cassettes, STUDIO EQUIPMENT & SUPPLIES—1548
 Vectorscopes, TEST & MEASUREMENT EQUIPMENT & SUPPLIES—1554
 Vectorscopes, Video Test Equipment, TEST & MEASUREMENT EQUIPMENT & SUPPLIES—1554
 Vehicle Construction, Mobile, SERVICES—1521
 Velocity Error Correctors, Videotape Recorders, STUDIO EQUIPMENT & SUPPLIES—1545
 Vertical Aperture Equalizers, STUDIO EQUIPMENT & SUPPLIES—1527
 Vertical Interval Time Code Generators, STUDIO EQUIPMENT & SUPPLIES—1542
 Vertical Interval Time Code Reader, STUDIO EQUIPMENT & SUPPLIES—1544
 VHF High Power TV Transmitters, BROADCAST EQUIPMENT—1508
 VHF Low Power TV Transmitters, BROADCAST EQUIPMENT—1508
 VHF Receiving Antennas, ANTENNAS, TOWERS & EQUIPMENT—1499
 VHF Translators, BROADCAST EQUIPMENT—1506
 VHF Transmitter Tubes, STUDIO EQUIPMENT & SUPPLIES—1536
 VHS VCRs, Pro, VTRs & VCRs, STUDIO EQUIPMENT & SUPPLIES—1548
 Video (see Video Equipment)
 Videocassette-Based Automation Systems, STUDIO EQUIPMENT & SUPPLIES—1549
 Video Activated Switches, STUDIO EQUIPMENT & SUPPLIES—1547
 Video Amplifiers (see also Amplifiers)
 Video Amplifiers, STUDIO EQUIPMENT & SUPPLIES—1536
 Video Analyzers, Digital, TEST & MEASUREMENT EQUIPMENT & SUPPLIES—1551
 Video Animation Controllers, Slow Motion Recorders & Accessories, STUDIO EQUIPMENT & SUPPLIES—1546
 Video Attenuators, TEST & MEASUREMENT EQUIPMENT & SUPPLIES—1550
 Video-Audio Synchronizers, STUDIO EQUIPMENT & SUPPLIES—1547
 Video/Audio Distribution Amplifiers, BROADCAST EQUIPMENT—1504

Video/Audio Sync Delay, Audio Processing Effects Equipment, STUDIO EQUIPMENT & SUPPLIES—1524
 Video Business Automation Hardware, STUDIO EQUIPMENT & SUPPLIES—1549
 Video Camera Pickup Tubes, STUDIO EQUIPMENT & SUPPLIES—1536
 Video Cartridge Reloading, SERVICES—1522
 Video Carts, Cassette Automation Systems, VTRs & VCRs, STUDIO EQUIPMENT & SUPPLIES—1548
 Video Comparators, STUDIO EQUIPMENT & SUPPLIES—1540
 Video Controllers, STUDIO EQUIPMENT & SUPPLIES—1548
 Video Delay Lines, STUDIO EQUIPMENT & SUPPLIES—1541
 Video Delay Lines, Video Signal Processing Equipment, STUDIO EQUIPMENT & SUPPLIES—1549
 Video Demodulators, STUDIO EQUIPMENT & SUPPLIES—1541
 Video Equipment & Supplies, STUDIO EQUIPMENT & SUPPLIES—1536
 Video Equipment & Supplies, Wire, STUDIO EQUIPMENT & SUPPLIES—1549
 Video Equipment Refurbishing, SERVICES—1522
 Video Filters, STUDIO EQUIPMENT & SUPPLIES—1542
 Video Filters, Video Signal Processing Equipment, STUDIO EQUIPMENT & SUPPLIES—1549
 Video Heads (see VTRs, VCRs & Recorders, Videotape)
 Video Identification Systems, STUDIO EQUIPMENT & SUPPLIES—1543
 Video Image Processors (see Digital Processing Equipment)
 Video Image Still Processing Systems, Electronic, STUDIO EQUIPMENT & SUPPLIES—1542
 Video Image, Enhancers, STUDIO EQUIPMENT & SUPPLIES—1542
 Video Insert Equipment, Special Effects Equipment, STUDIO EQUIPMENT & SUPPLIES—1546
 Video Level Meters, Measuring/Monitoring Meters, TEST & MEASUREMENT EQUIPMENT & SUPPLIES—1552
 Video Line Output Display, STUDIO EQUIPMENT & SUPPLIES—1548
 Video Monitor Display Audio Level Indicators, STUDIO EQUIPMENT & SUPPLIES—1524
 Video Monitors, STUDIO EQUIPMENT & SUPPLIES—1548
 Video Monitors, Calibrators, STUDIO EQUIPMENT & SUPPLIES—1548
 Video Multiprocessors, Digital Processing Equipment, STUDIO EQUIPMENT & SUPPLIES—1541
 Video Noise Meters, Measuring/Monitoring Meters, TEST & MEASUREMENT EQUIPMENT & SUPPLIES—1552
 Video Post-Production Facilities, SERVICES—1522
 Video Presence Detectors, TEST & MEASUREMENT EQUIPMENT & SUPPLIES—1551
 Video Processing Equipment, Video Slate Board Syne Generators, STUDIO EQUIPMENT & SUPPLIES—1549
 Video Production Vans & Mobile Units, STUDIO EQUIPMENT & SUPPLIES—1534
 Video Projector Monitors, STUDIO EQUIPMENT & SUPPLIES—1548

Video Remote Control Systems, STUDIO EQUIPMENT & SUPPLIES—1545
 Video Sensing Coaxial Relays, CABLE EQUIPMENT & SUPPLIES—1515
 Video Sensing Coaxial Relays, Two-Way Systems, CABLE EQUIPMENT & SUPPLIES—1516
 Video Setup Module, Field, STUDIO EQUIPMENT & SUPPLIES—1542
 Video Signal Processing Equipment, STUDIO EQUIPMENT & SUPPLIES—1548
 Video Signal Processing Equipment, Color Bar Syne Generators, STUDIO EQUIPMENT & SUPPLIES—1549
 Video Signal Processing Equipment, Black Burst Syne Generators, STUDIO EQUIPMENT & SUPPLIES—1549
 Video Signal Processing Equipment, Cable Equalizers, STUDIO EQUIPMENT & SUPPLIES—1548
 Video Signal Processing Equipment, Comb Filter Decoders, STUDIO EQUIPMENT & SUPPLIES—1548
 Video Signal Processing Equipment, Countdown Syne Generators, STUDIO EQUIPMENT & SUPPLIES—1548
 Video Signal Processing Equipment, Decoders, STUDIO EQUIPMENT & SUPPLIES—1548
 Video Signal Processing Equipment, Dropout Compensators, STUDIO EQUIPMENT & SUPPLIES—1548
 Video Signal Processing Equipment, Image Repositioners, STUDIO EQUIPMENT & SUPPLIES—1548
 Video Signal Processing Equipment, NTSC Encoders, STUDIO EQUIPMENT & SUPPLIES—1548
 Video Signal Processing Equipment, Syne Generators, STUDIO EQUIPMENT & SUPPLIES—1548
 Video Signal Processing Equipment, Multiburst Syne Generators, STUDIO EQUIPMENT & SUPPLIES—1549
 Video Signal Processing Equipment, Safe Title Area Syne Generators, STUDIO EQUIPMENT & SUPPLIES—1549
 Video Signal Processing Equipment, Source Identification Syne Generators, STUDIO EQUIPMENT & SUPPLIES—1549
 Video Signal Processing Equipment, Staircase Ramp Syne Generators, STUDIO EQUIPMENT & SUPPLIES—1549
 Video Signal Processing Equipment, Sync Syne Generators, STUDIO EQUIPMENT & SUPPLIES—1549
 Video Signal Processing Equipment, Video Delay Lines, STUDIO EQUIPMENT & SUPPLIES—1549
 Video Signal Processing Equipment, Video Filters, STUDIO EQUIPMENT & SUPPLIES—1549
 Video Slate Board Syne Generators, Video Processing Equipment, STUDIO EQUIPMENT & SUPPLIES—1549
 Video Sweep Generators, TEST & MEASUREMENT EQUIPMENT & SUPPLIES—1552
 Video Switchers, STUDIO EQUIPMENT & SUPPLIES—1546
 Video Switchers, Computerized, STUDIO EQUIPMENT & SUPPLIES—1546
 Video Switchers, Local, STUDIO EQUIPMENT & SUPPLIES—1546

BUYERS GUIDE PRODUCT INDEX

- Video Switchers, Remote Controlled, STUDIO EQUIPMENT & SUPPLIES—1546
- Video Synchronizers, Digital, STUDIO EQUIPMENT & SUPPLIES—1547
- Video System Design, SERVICES—1521
- Videotape & Accessories (see VTRs, VCRs & Recorders, Videotape)
- Videotape Cartridges, STUDIO EQUIPMENT & SUPPLIES—1547
- Videotape Cassettes, STUDIO EQUIPMENT & SUPPLIES—1547
- Videotape Cassettes, VTRs & VCRs, STUDIO EQUIPMENT & SUPPLIES—1548
- Videotape Duplication, SERVICES—1522
- Videotape Editing, SERVICES—1522
- Videotape Recorders, STUDIO EQUIPMENT & SUPPLIES—1544
- Videotape Recorders, 1/4 Inch, STUDIO EQUIPMENT & SUPPLIES—1544
- Videotape Recorders, 1/2 Inch, STUDIO EQUIPMENT & SUPPLIES—1544
- Videotape Recorders, 3/4 Inch, STUDIO EQUIPMENT & SUPPLIES—1545
- Videotape Recorders, 1 Inch, STUDIO EQUIPMENT & SUPPLIES—1545
- Videotape Recorders, Capstan Assemblies, STUDIO EQUIPMENT & SUPPLIES—1545
- Videotape Recorders, Care Kits, STUDIO EQUIPMENT & SUPPLIES—1545
- Videotape Recorders, Cleaners, STUDIO EQUIPMENT & SUPPLIES—1545
- Videotape Recorders, Degaussers, STUDIO EQUIPMENT & SUPPLIES—1545
- Videotape Recorders, Drive Motor Power Supplies, STUDIO EQUIPMENT & SUPPLIES—1545
- Videotape Recorders, Electronics, STUDIO EQUIPMENT & SUPPLIES—1545
- Videotape Recorders, Extended Play Kit, STUDIO EQUIPMENT & SUPPLIES—1545
- Videotape Recorders, Heads, STUDIO EQUIPMENT & SUPPLIES—1545
- Videotape Recorders, Heads, Alignment Equipment, STUDIO EQUIPMENT & SUPPLIES—1545
- Videotape Recorders, Logging, STUDIO EQUIPMENT & SUPPLIES—1545
- Videotape Recorders, Motors, STUDIO EQUIPMENT & SUPPLIES—1545
- Videotape Recorders, Parts & Accessories, STUDIO EQUIPMENT & SUPPLIES—1545
- Videotape Recorders, Quad, STUDIO EQUIPMENT & SUPPLIES—1545
- Videotape Recorders, Reconditioned Machines, STUDIO EQUIPMENT & SUPPLIES—1545
- Videotape Recorders, Reels, STUDIO EQUIPMENT & SUPPLIES—1545
- Videotape Recorders, Replacement Heads, STUDIO EQUIPMENT & SUPPLIES—1545
- Videotape Recorders, Rewinders, STUDIO EQUIPMENT & SUPPLIES—1545
- Videotape Recorders, Servo Modifications, STUDIO EQUIPMENT & SUPPLIES—1545
- Videotape Recorders, Slow Motion Replay, STUDIO EQUIPMENT & SUPPLIES—1545
- Videotape Recorders, Speed Controls, STUDIO EQUIPMENT & SUPPLIES—1545
- Videotape Recorders, Synchronizers, STUDIO EQUIPMENT & SUPPLIES—1545
- Videotape Recorders, Tension Controls, STUDIO EQUIPMENT & SUPPLIES—1545
- Videotape Recorders, Tension Gauges, STUDIO EQUIPMENT & SUPPLIES—1545
- Videotape Recorders, Transport Services, STUDIO EQUIPMENT & SUPPLIES—1545
- Videotape Recorders, Velocity Error Correctors, STUDIO EQUIPMENT & SUPPLIES—1545
- Videotape Recorders, Heads, Rebuilt, STUDIO EQUIPMENT & SUPPLIES—1545
- Videotape Recorders, Tape Deck Cabinets, STUDIO EQUIPMENT & SUPPLIES—1545
- Videotape Recorders, Tape Decks, STUDIO EQUIPMENT & SUPPLIES—1545
- Videotape Tension Gauges, STUDIO EQUIPMENT & SUPPLIES—1547
- Videotape Timers, STUDIO EQUIPMENT & SUPPLIES—1547
- Videotape Transfer Equipment, Editing Systems & Accessories, STUDIO EQUIPMENT & SUPPLIES—1531
- Videotape, STUDIO EQUIPMENT & SUPPLIES—1547
- Videotape, VTRs & VCRs, STUDIO EQUIPMENT & SUPPLIES—1548
- Video Test Equipment, TEST & MEASUREMENT EQUIPMENT & SUPPLIES—1553
- Video Test Equipment, Analyzers, TEST & MEASUREMENT EQUIPMENT & SUPPLIES—1553
- Video Test Equipment, Blanking Meters, TEST & MEASUREMENT EQUIPMENT & SUPPLIES—1553
- Video Test Equipment, Burst Phase Meters, TEST & MEASUREMENT EQUIPMENT & SUPPLIES—1553
- Video Test Equipment, Diff. Phase/Gain Meters, TEST & MEASUREMENT EQUIPMENT & SUPPLIES—1554
- Video Test Equipment, Noise Meters, TEST & MEASUREMENT EQUIPMENT & SUPPLIES—1554
- Video Test Equipment, Signal Generators, TEST & MEASUREMENT EQUIPMENT & SUPPLIES—1554
- Video Test Equipment, VITS Analyzers, TEST & MEASUREMENT EQUIPMENT & SUPPLIES—1554
- Video Test Equipment, Vectorscopes, TEST & MEASUREMENT EQUIPMENT & SUPPLIES—1554
- Video Test Equipment, Waveform Monitors, TEST & MEASUREMENT EQUIPMENT & SUPPLIES—1554
- Video Timers, STUDIO EQUIPMENT & SUPPLIES—1547
- Video Tuners, STUDIO EQUIPMENT & SUPPLIES—1547
- VITS Inserters, Multi-Phase, TEST & MEASUREMENT EQUIPMENT & SUPPLIES—1553
- VIT Reader/Inserter, TEST & MEASUREMENT EQUIPMENT & SUPPLIES—1552
- VITS Analyzers, Video Test Equipment, TEST & MEASUREMENT EQUIPMENT & SUPPLIES—1554
- VITS Generators, TEST & MEASUREMENT EQUIPMENT & SUPPLIES—1552
- VITS Inserter Generators, TEST & MEASUREMENT EQUIPMENT & SUPPLIES—1552
- Voltage Meter, Line, TEST & MEASUREMENT EQUIPMENT & SUPPLIES—1552
- Voltage Regulators, BROADCAST EQUIPMENT—1506
- Voltmeters, Audio, Measuring/Monitoring Meters, TEST & MEASUREMENT EQUIPMENT & SUPPLIES—1552
- Voltmeters, TEST & MEASUREMENT EQUIPMENT & SUPPLIES—1554
- VSWR & Power Meters, TEST & MEASUREMENT EQUIPMENT & SUPPLIES—1554
- VSWR Units, Antenna Accessories, ANTENNAS, TOWERS & EQUIPMENT—1498
- VTRs & VCRs, (1 Inch), STUDIO EQUIPMENT & SUPPLIES—1548
- VTRs & VCRs, (1/2 Inch), STUDIO EQUIPMENT & SUPPLIES—1547
- VTRs & VCRs, (3/4 Inch), STUDIO EQUIPMENT & SUPPLIES—1548
- VTRs & VCRs, Alignment Equipment, Heads, STUDIO EQUIPMENT & SUPPLIES—1548
- VTRs & VCRs, Bulk Erasers, STUDIO EQUIPMENT & SUPPLIES—1548
- VTRs & VCRs, Cleaners, STUDIO EQUIPMENT & SUPPLIES—1548
- VTRs & VCRs, Degaussers, STUDIO EQUIPMENT & SUPPLIES—1548
- VTRs & VCRs, Evaluators, STUDIO EQUIPMENT & SUPPLIES—1548
- VTRs & VCRs, Loaders, STUDIO EQUIPMENT & SUPPLIES—1548
- VTRs & VCRs, Parts & Accessories, STUDIO EQUIPMENT & SUPPLIES—1548
- VTRs & VCRs, Pro Beta VCRs, STUDIO EQUIPMENT & SUPPLIES—1548
- VTRs & VCRs, Pro VHS VCRs, STUDIO EQUIPMENT & SUPPLIES—1548
- VTRs & VCRs, Recorder/Camera Combos, STUDIO EQUIPMENT & SUPPLIES—1548
- VTRs & VCRs, Tension Gauges, STUDIO EQUIPMENT & SUPPLIES—1548
- VTRs & VCRs, U-Type VCRs, STUDIO EQUIPMENT & SUPPLIES—1548
- VTRs & VCRs, Video Carts, Cassette Automation Systems, STUDIO EQUIPMENT & SUPPLIES—1548
- VTRs & VCRs, Videotape Cassettes, STUDIO EQUIPMENT & SUPPLIES—1548
- VTRs & VCRs, Videotape, STUDIO EQUIPMENT & SUPPLIES—1548
- VTRs, VCRs, STUDIO EQUIPMENT & SUPPLIES—1547
- VTVMs, Measuring/Monitoring Meters, TEST & MEASUREMENT EQUIPMENT & SUPPLIES—1553
- VU Audio Level Indicators, STUDIO EQUIPMENT & SUPPLIES—1524
- Vu Meters, Measuring/Monitoring Meters, TEST & MEASUREMENT EQUIPMENT & SUPPLIES—1553
- Wattmeters, Power Meters, RF Test Equipment, TEST & MEASUREMENT EQUIPMENT & SUPPLIES—1553
- Wave Generators, Square, TEST & MEASUREMENT EQUIPMENT & SUPPLIES—1552
- Waveform Monitors, STUDIO EQUIPMENT & SUPPLIES—1544
- Waveform Monitors, TEST & MEASUREMENT EQUIPMENT & SUPPLIES—1554
- Waveform Monitors, Video Test Equipment, TEST & MEASUREMENT EQUIPMENT & SUPPLIES—1554
- Waveguide Gaskets, BROADCAST EQUIPMENT—1505
- Waveguide Gaskets, Transmitters & Accessories, BROADCAST EQUIPMENT—1507
- Waveguide STL Equipment & Systems, BROADCAST EQUIPMENT—1507
- Waveguide STLs, STUDIO EQUIPMENT & SUPPLIES—1534
- Waveguides, BROADCAST EQUIPMENT—1506
- Waveguides, Antenna Accessories, ANTENNAS, TOWERS & EQUIPMENT—1498
- Waveguides, Circular, BROADCAST EQUIPMENT—1507
- Waveguides, Elliptical, BROADCAST EQUIPMENT—1507
- Waveguides, Rectangular, BROADCAST EQUIPMENT—1507
- Weather Announce, Auto Time Program Equipment (Business Automation), STUDIO EQUIPMENT & SUPPLIES—1529
- Weather Computer Systems, COMPUTER SYSTEMS & ACCESSORIES—1517
- Weather Displays, Color, STUDIO EQUIPMENT & SUPPLIES—1534
- Weather Equipment, STUDIO EQUIPMENT & SUPPLIES—1549
- Weather Equipment, Satellite Receiving Systems, STUDIO EQUIPMENT & SUPPLIES—1549
- Weather Graphic System, STUDIO EQUIPMENT & SUPPLIES—1549
- Weather Information, SERVICES—1522
- Weather Instruments, STUDIO EQUIPMENT & SUPPLIES—1549
- Weather Programming Equipment, Automatic, STUDIO EQUIPMENT & SUPPLIES—1534
- Weather Radar Systems, STUDIO EQUIPMENT & SUPPLIES—1549
- Weather Receivers, STUDIO EQUIPMENT & SUPPLIES—1549
- Weather Receivers, VHF, BROADCAST EQUIPMENT—1506
- Weather Symbol Inserters, Electronic Art & Graphics Equipment, STUDIO EQUIPMENT & SUPPLIES—1542
- Winding Equipment, Cartridge Systems, STUDIO EQUIPMENT & SUPPLIES—1540
- Winding Equipment, Cartridge Systems & Accessories, STUDIO EQUIPMENT & SUPPLIES—1525
- Wire, Guying & Messenger, ANTENNAS, TOWERS & EQUIPMENT—1500
- Wire, Messenger & Guying, ANTENNAS, TOWERS & EQUIPMENT—1500
- Wire, STUDIO EQUIPMENT & SUPPLIES—1530
- Wire, Video Equipment & Supplies, STUDIO EQUIPMENT & SUPPLIES—1549
- Wire-Lashing, ANTENNAS, TOWERS & EQUIPMENT—1501

Wire-Strand, ANTENNAS, TOWERS & EQUIPMENT—1502
Wireless Microphones, STUDIO EQUIPMENT & SUPPLIES—1528
Wiring & Cabling, SERVICES—1520
Wiring, SERVICES—1522
Wow & Flutter Meters, Audio Test Equipment, TEST & MEASUREMENT EQUIPMENT & SUPPLIES—1550

■ Z

Zero Study Delay Amplifiers, STUDIO EQUIPMENT & SUPPLIES—1537
Zoom Lenses & Accessories, STUDIO EQUIPMENT & SUPPLIES—1539

Did you read
Television Digest
this week?

The important new publication from the publishers of
COMMUNICATIONS DAILY and **TELEVISION DIGEST** . . .

. . . the TELECOM FACTBOOK

Now off press

**** Your reference/phone book for the telecommunications industry.****

Your guidebook to lead you through the maze caused by the telecommunications revolution.

Now you can find answers to all of your telecommunications questions! The 1985 TELECOM FACTBOOK—a master directory of common carriers, independents, satellites, data communications organizations, regulators, international telecommunications entities, and a whole lot more—is now off press!


Whether you need to find out who's doing what at AT&T . . . or the individual responsible for buying equipment at Ameritech . . . or the correct contact for the German PTT . . . or what satellite is scheduled to go up next . . . or the name of the Chairman of the Florida PSC . . . or information about the major (and minor) competitors in the long distance business . . . or the latest scoop on which executives pull the strings at America's independent telephone groups . . . or simply the names of board members of MCI . . . you'll have answers as close as your fingertips with the new TELECOM FACTBOOK.

A Result of Our Own Confusion

Frankly, the TELECOM FACTBOOK is a direct result of the need of our own editors in Washington, New York and London for *immediate* access to the right people at the right communications organizations. We had no other choice but to put a team of researchers to work to find everything we needed to know. The TELECOM FACTBOOK is the product of that demanding effort. Now you can share the benefits with us.

Copies Are Going Quickly

The TELECOM FACTBOOK is selling faster than we had anticipated. We urge you to order quickly before our inventory is exhausted. Considering all the information it contains, the TELECOM FACTBOOK is a real bargain at only \$59 each.



Free Gift

To make ordering even more irresistible for you, we'll send you a very handy FREE gift along with your TELECOM FACTBOOK. It's a copy of Television Digest's *Editor's Guide to Telecommunications Buzzwords, Terminology, Acronyms and Abbreviations*. In an industry where a whole new language is evolving, this book is "a must" for you.

Easy to Order

All you have to do is fill out, clip and mail the coupon below. And please include your check or send us your credit card instructions. Whichever way you choose, be sure to do it right away.

(clip and mail coupon below)

Order Form for TELECOM FACTBOOK

Sounds good to me. Send me _____ copies of the TELECOM FACTBOOK at only \$59 each. I understand that for every copy of the FACTBOOK I order, you will send me—absolutely FREE of charge—a copy of your *Editor's Guide to Telecommunications Buzzwords, Terminology, Acronyms and Abbreviations*. **NO-RISK GUARANTEE:** I understand that if I am not satisfied with the TELECOM FACTBOOK for any reason (and no questions asked!), I may return it to you in good condition within 10 days of receipt and receive a full refund.



Television Digest, Inc.
1836 Jefferson Place, N.W.
Washington, DC 20036

Name _____
Title _____
Company Name _____
Address _____
City _____ State/County _____ Zip/Postcode _____
 Check enclosed. Please charge to my credit card.
 American Express MasterCard Visa Expires _____
Card Number _____
Signature _____

ANTENNAS, TOWERS & EQUIPMENT

Amplifiers

ANIXTER-MICROSAT (d)—1437
 ANTENNA TECHNOLOGY CORP. (d)—1437
 ANTRONIX SALES (m)—1437
 AVANTEK INC. (Telecommunications Div.) (m)—1438
 BROADBAND ENGINEERING INC. (m)—1438
C-COR ELECTRONICS INC. (m)—1439
 CATEL TELECOMMUNICATIONS (m)—1439
 COMARK COMMUNICATIONS INC. (m)—1441
 dB CATV SUPPLY (d)—1442
 G. C. ELECTRONICS CO. (m)—1446
 GENERAL INSTRUMENT CORP., RF Systems Division (m)—1446
 HEWLETT-PACKARD CO. (m)—1447
 HOLZBERG INC. (d)—1447
 INFORMATION TRANSMISSION SYSTEMS CORP. (m)—1448
 LENCO INC., Electronics Div. (m)—1450
 LIGHTING ELECTRIC OF PENNSYLVANIA INC. (d)—1450
LINDSAY AMERICA INC. (m)—1450
 LINDSAY SPECIALTY PRODUCTS (m)—1450
 MEGA HERTZ SALES (d)—1451
MIDWEST CORP. (d)—1452
 PANASONIC INDUSTRIAL CO., New Technology Products (m)—1454
 PICO SATELLITE INC. (m)—1454
 T. R. PITTS CO. (d)—1454
 POLELINE CORP. (d)—1455
 RMS ELECTRONICS INC./CATV DIVISION (d)—1456
 ROHN (m)—1456
 RTS SYSTEMS INC. (m)—1457
 SATELLITE SIGNALS INC. (d)—1457
 TAPE-ATHON CORP. (m)—1459
 TELE-MEASUREMENTS INC. (d)—1459
 TELE-WIRE SUPPLY CORP. (d)—1460
 TELEX COMMUNICATIONS INC. (m)—1460
 TEMTRON ELECTRONICS (d & r)—1460
 TEPCO CORP. (m)—1460
TEXSCAN CORPORATION (m)—1460
 TOWNSEND ASSOCIATES INC. (m)—1461

Antenna Accessories

THE ABCOM CORP. (d)—1435
 ANDREW CORP. (m)—1436
 ANIXTER-MICROSAT (d)—1437
 ANTRONIX SALES (m)—1437
 CETEC ANTENNAS (Antenna Div. of Cetec Corp.) (m)—1440
 COMARK COMMUNICATIONS INC. (d)—1441
 COMM-WEST (Communications West Inc.) (d)—1441
 CUSHCRAFT CORP. (m)—1441
 GABRIEL ELECTRONICS INC. (m)—1446
 G. C. ELECTRONICS CO. (m)—1446

GENERAL ELECTRIC CO. (CCTV Operation) (m)—1446
 GENERAL INSTRUMENT CORP., RF Systems Division (m)—1446
 HARRIS CORP., Broadcast Group (m)—1447
 HOLZBERG INC. (d)—1447
 LIGHTING ELECTRIC OF PENNSYLVANIA INC. (d)—1450
LINDSAY AMERICA INC. (m)—1450
 LINDSAY SPECIALTY PRODUCTS (m)—1450
 M/A-COM MVS INC. (m)—1451
 MEGA HERTZ SALES (d)—1451
 PANASONIC INDUSTRIAL CO., New Technology Products (m)—1454
 T. R. PITTS CO. (d)—1454
 POLELINE CORP. (d)—1455
 RCA, BROADCAST SYSTEMS DIVISION (m)—1456
 SIMPLICITY TOOL CO./SITCO ANTENNAS (m)—1458
 STEVENS TOWER CO. INC. (d & r)—1458
 TELE-WIRE SUPPLY CORP. (d)—1460
 TELEX COMMUNICATIONS INC. (m)—1460
 TEMTRON ELECTRONICS (d)—1460
 TEPCO CORP. (d)—1460
 TONER CABLE EQUIPMENT INC. (d)—1461
 WALTON TOWERS INC. (r)—1462

• alignment systems, microwave

ANDREW CORP. (m)—1436
 LIGHTING ELECTRIC OF PENNSYLVANIA INC. (d)—1450
 M/A-COM MVS INC. (m)—1451
 STEVENS TOWER CO. INC. (d & r)—1458
 WALTON TOWERS INC. (r)—1462

• base insulators

ROHN (m)—1456
 STEVENS TOWER CO. INC. (d & r)—1458
 TELEX COMMUNICATIONS INC. (m)—1460

• baluns

CUSHCRAFT CORP. (m)—1441
 ELECTRO IMPULSE INC. (m)—1444
 GENERAL INSTRUMENT CORP., RF Systems Division (m)—1446
LINDSAY AMERICA INC. (m)—1450
 MEGA HERTZ SALES (d)—1451
 SCALA ELECTRONIC CORP. (m)—1457
 SHIVELY LABORATORIES INC. (m)—1457
 SIMPLICITY TOOL CO./SITCO ANTENNAS (m)—1458
 TELEX COMMUNICATIONS INC. (m)—1460
 TEPCO CORP. (d)—1460

• current meters

COMM-WEST (Communications West Inc.) (d)—1441

• diplexers

AIRTRON (div. of Litton Systems Inc.) (m)—1435
 CETEC ANTENNAS (Antenna Div. of Cetec Corp.) (m)—1440
 COMARK COMMUNICATIONS INC. (m)—1441
 INFORMATION TRANSMISSION SYSTEMS CORP. (m)—1448
LINDSAY AMERICA INC. (m)—1450
 MEGA HERTZ SALES (d)—1451
 MICRO COMMUNICATIONS INC. (m)—1452
 MICROLAB/FXR (m)—1452
 SHIVELY LABORATORIES INC. (m)—1457
 SIMPLICITY TOOL CO./SITCO ANTENNAS (m)—1458
 TELE-MEASUREMENTS INC. (d)—1459
 TOWNSEND ASSOCIATES INC. (d)—1461

• dummy loads

AIRTRON (div. of Litton Systems Inc.) (m)—1435
 COMM-WEST (Communications West Inc.) (d)—1441
 ELECTRO IMPULSE INC. (m)—1444
 MICRO COMMUNICATIONS INC. (m)—1452
 MICROLAB/FXR (m)—1452
 SHIVELY LABORATORIES INC. (d)—1457
 TOWNSEND ASSOCIATES INC. (d)—1461

• earth terminal positioners

THE ABCOM CORP. (d)—1435
 ANDREW CORP. (m)—1436
 PICO SATELLITE INC. (d)—1454
 SOLL INC. (m)—1458
 TRACOR INC. (Industrial Instruments Div.) (m)—1461

• guy strain insulators

LIGHTING ELECTRIC OF PENNSYLVANIA INC. (d)—1450
 POLELINE CORP. (d)—1455
 ROHN (m)—1456

STEVENS TOWER CO. INC. (d & r)—1458
 TELEX COMMUNICATIONS INC. (m)—1460
 WALTON TOWERS INC. (r)—1462

• heater controls

ANDREW CORP. (m)—1436
 MICRO-TRAK CORP. (m)—1452

• masts, ENG

E-N-G CORP. (m)—1444
 GENERAL INSTRUMENT CORP., RF Systems Division (m)—1446
 MICRO COMMUNICATIONS INC. (m)—1452
 NURAD INC. (d)—1453
 ROHN (m)—1456
 TELEX COMMUNICATIONS INC. (m)—1460

• phasing/branching systems

CETEC ANTENNAS (Antenna Div. of Cetec Corp.) (m)—1440
 SIMPLICITY TOOL CO./SITCO ANTENNAS (m)—1458
 TELEX COMMUNICATIONS INC. (m)—1460

• radomes

ANDREW CORP. (m)—1436
 ANIXTER-MICROSAT (d)—1437
 CETEC ANTENNAS (Antenna Div. of Cetec Corp.) (m)—1440
 COMM-WEST (Communications West Inc.) (d)—1441
 LIGHTING ELECTRIC OF PENNSYLVANIA INC. (d)—1450
 MICRO COMMUNICATIONS INC. (m)—1452
 NURAD INC. (m)—1453
 SHIVELY LABORATORIES INC. (m)—1457
 STEVENS TOWER CO. INC. (d & r)—1458
 TEPCO CORP. (d)—1460
 WALTON TOWERS INC. (r)—1462

• sampling systems

ANDREW CORP. (m)—1436
 COMM-WEST (Communications West Inc.) (d)—1441
LINDSAY AMERICA INC. (m)—1450

**TV TRANSMITTING
 ANTENNAS
 UHF VHF MDS ITFS**

We make them smarter

BOGNER®

401 Railroad Avenue
 Westbury, NY 11590
 (516) 997-7800

ANTENNAS, TOWERS & EQUIPMENT



TELEVISION TECHNOLOGY CORPORATION
 Low Power TV Transmitters, Translators, TV & FM
 2360 Industrial Lane
 Broomfield, CO 80020
 (303) 465-4141
 TWX: 910-938-0396 TTC ARDA

telescoping masts

E-N-G CORP. (m)—1444
 GENERAL INSTRUMENT CORP., RF
 Systems Division (m)—1446
MIDWEST CORP. (d)—1452
 ROHN (m)—1456
 TELEX COMMUNICATIONS INC. (m)—
 1460

transfer switches

MICRO COMMUNICATIONS INC.
 (m)—1452
 SHIVELY LABORATORIES INC. (m)—
 1457
 SOLL INC. (m)—1458

tuning units

NURAD INC. (m)—1453

VSWR units

MICRO COMMUNICATIONS INC.
 (m)—1452
 SHIVELY LABORATORIES INC. (m)—
 1457

waveguides

AIRTRON (div. of Litton Systems Inc.)
 (m)—1435
 ANDREW CORP. (m)—1436
 ANIXTER-MICROSAT (d)—1437
 CABLEWAVE SYSTEMS INC. (m)—
 1439
 COMARK COMMUNICATIONS INC.
 (m)—1441
 COMM-WEST (Communications West
 Inc.) (d)—1441
 LIGHTING ELECTRIC OF PENNSYLVANIA
 INC. (d & r)—1450
 MICRO COMMUNICATIONS INC.
 (m)—1452
 MICROLAB/FXR (m)—1452
 ROHN (m)—1456
 SHIVELY LABORATORIES INC. (d)—
 1457
 SWAGER TOWER CORP. (m & r)—
 1458
 TEPCO CORP. (d)—1460
 TOWNSEND ASSOCIATES INC. (d)—
 1461
 WALTON TOWERS INC. (r)—1462

Antennas

AIRTRON (div. of Litton Systems Inc.)
 (m)—1435
 ANDREW CORP. (m)—1436
 ANIXTER-MICROSAT (d)—1437
 ANTENNA TECHNOLOGY CORP. (d)—
 1437

BOGNER BROADCAST EQUIPMENT
 CORP. (m)—1438
 CETEC ANTENNAS (Antenna Div. of
 Cetec Corp.) (m)—1440
 COMARK COMMUNICATIONS INC.
 (d)—1441
 COMM-WEST (Communications West
 Inc.) (d)—1441
 COMTECH ANTENNA CORP. (m)—
 1441
 CUSHCRAFT CORP. (m)—1441
 DONLEY INTERNATIONAL INC. (d)—
 1442
 GABRIEL ELECTRONICS INC. (m)—
 1446
 G. C. ELECTRONICS CO. (m)—1446
 GENERAL ELECTRIC CO. (CCTV Oper-
 ation) (m)—1446
 GENERAL INSTRUMENT CORP., RF
 Systems Division (m)—1446
 HARRIS CORP., Broadcast Group
 (m)—1447
 HOLZBERG INC. (d)—1447
 LIGHTING ELECTRIC OF PENNSYLVANIA
 INC. (r)—1450

LINDSAY AMERICA INC. (m)—1450
 LINDSAY SPECIALTY PRODUCTS
 (m)—1450
 M/A-COM MVS INC. (m)—1451
 MARCONI COMMUNICATION SYS-
 TEMS LTD. (m)—1451
 MEGA HERTZ SALES (d)—1451

MIDWEST CORP. (d)—1452
 MULTITENNA CORP. OF AMERICA
 (m)—1453
 NURAD INC. (m)—1453
 PANASONIC INDUSTRIAL CO., New
 Technology Products (m)—1454
 PICO SATELLITE INC. (m)—1454
 T. R. PITTS CO. (d)—1454
 POLELINE CORP. (d)—1455
 RCA, BROADCAST SYSTEMS DIVI-
 SION (m)—1456
 SATELLITE SIGNALS INC. (d)—1457
 SCALA ELECTRONIC CORP. (m)—
 1457
 SCIENTIFIC-ATLANTA INC. (m)—1457
 SIMPLICITY TOOL CO./SITCO ANTEN-
 NAS (m)—1458
 STEVENS TOWER CO. INC. (d & r)—
 1458
 TELE-WIRE SUPPLY CORP. (d)—1460
 TELEX COMMUNICATIONS INC. (m)—
 1460
 TEMTRON ELECTRONICS (d)—1460
 TEPCO CORP. (d)—1460
 THOMSON-CSF LGT INC. (m)—1460
 TRACOR INC. (Industrial Instruments
 Div.) (m)—1461
 WALTON TOWERS INC. (r)—1462

receiving

ANDREW CORP. (m)—1436
 ANTENNA TECHNOLOGY CORP. (d)—
 1437
 BOGNER BROADCAST EQUIPMENT
 CORP. (m)—1438
 COMARK COMMUNICATIONS INC.
 (d)—1441
 COMTECH ANTENNA CORP. (m)—
 1441
 CUSHCRAFT CORP. (m)—1441
 DONLEY INTERNATIONAL INC. (d)—
 1442
 GABRIEL ELECTRONICS INC. (m)—
 1446
 GENERAL INSTRUMENT CORP., RF
 Systems Division (m)—1446
 HARRIS CORP., Broadcast Group
 (m)—1447
 HOLZBERG INC. (d)—1447
 LIGHTING ELECTRIC OF PENNSYLVANIA
 INC. (r)—1450

LINDSAY AMERICA INC. (m)—1450
 LINDSAY SPECIALTY PRODUCTS
 (m)—1450
 M/A-COM MVS INC. (m)—1451
 MEGA HERTZ SALES (d)—1451
 NURAD INC. (m)—1453
 POLELINE CORP. (d)—1455
 SATELLITE SIGNALS INC. (d)—1457
 SCALA ELECTRONIC CORP. (m)—
 1457
 SIMPLICITY TOOL CO./SITCO ANTEN-
 NAS (m)—1458
 STEVENS TOWER CO. INC. (d & r)—
 1458
 TELE-WIRE SUPPLY CORP. (d)—1460
 TELEX COMMUNICATIONS INC. (m)—
 1460
 TEMTRON ELECTRONICS (d & r)—
 1460
 TEPCO CORP. (d)—1460
 THOMSON-CSF LGT INC. (m)—1460
 TONER CABLE EQUIPMENT INC. (d)—
 1461
 TRACOR INC. (Industrial Instruments
 Div.) (m)—1461
 WALTON TOWERS INC. (r)—1462

earth terminal dishes

ANDREW CORP. (m)—1436
 ANIXTER-MICROSAT (d)—1437
 ANTENNA TECHNOLOGY CORP. (d)—
 1437
 AUTOMATION TECHNIQUES INC.
 (m)—1438
 COMARK COMMUNICATIONS INC.
 (d)—1441
 COMTECH ANTENNA CORP. (m)—
 1441
 JERRY CONN ASSOCIATES INC. (d)—
 1441
 dB CATV SUPPLY (d)—1442
 DONLEY INTERNATIONAL INC. (d)—
 1442
 GABRIEL ELECTRONICS INC. (m)—
 1446
 GENERAL INSTRUMENT CORP., RF
 Systems Division (m)—1446

LINDSAY AMERICA INC. (m)—1450
 LINDSAY SPECIALTY PRODUCTS
 (m)—1450

MIDWEST CORP. (d)—1452
 SATELLITE SIGNALS INC. (d)—1457
 THOMSON-CSF LGT INC. (m)—1460
 TONER CABLE EQUIPMENT INC. (d)—
 1461
 TOWNSEND ASSOCIATES INC. (d)—
 1461
 WALTON TOWERS INC. (r)—1462

FM

BROADCAST ELECTRONICS INC.
 (d)—1438
 CATEL TELECOMMUNICATIONS (m)—
 1439
 COMARK COMMUNICATIONS INC.
 (m)—1441
 CUSHCRAFT CORP. (m)—1441
 DONLEY INTERNATIONAL INC. (d)—
 1442
 G. C. ELECTRONICS CO. (m)—1446
 GENERAL INSTRUMENT CORP., RF
 Systems Division (m)—1446
LINDSAY AMERICA INC. (m)—1450
 LINDSAY SPECIALTY PRODUCTS
 (m)—1450
 M/A-COM MVS INC. (m)—1451
 MICRO COMMUNICATIONS INC.
 (m)—1452
 SATELLITE SIGNALS INC. (d)—1457
 SCALA ELECTRONIC CORP. (m)—
 1457
 SIMPLICITY TOOL CO./SITCO ANTEN-
 NAS (m)—1458
 STEVENS TOWER CO. INC. (d & r)—
 1458
 TEPCO CORP. (d)—1460
 THOMSON-CSF LGT INC. (m)—1460
 TONER CABLE EQUIPMENT INC. (d)—
 1461
 WALTON TOWERS INC. (r)—1462

MF

COMARK COMMUNICATIONS INC.
 (d)—1441
 STEVENS TOWER CO. INC. (d & r)—
 1458

microwave

AIRTRON (div. of Litton Systems Inc.)
 (m)—1435
 ANDREW CORP. (m)—1436
 ANTENNA TECHNOLOGY CORP. (d)—
 1437
 BOGNER BROADCAST EQUIPMENT
 CORP. (m)—1438
 CABLEWAVE SYSTEMS INC. (m)—
 1439
 COMARK COMMUNICATIONS INC.
 (d)—1441
 COMM-WEST (Communications West
 Inc.) (d)—1441
 GABRIEL ELECTRONICS INC. (m)—
 1446
 GENERAL INSTRUMENT CORP., RF
 Systems Division (m)—1446
 HARRIS BROADCAST MICROWAVE
 (m)—1447
 M/A-COM MVS INC. (m)—1451
 MICRO COMMUNICATIONS INC.
 (m)—1452
 MULTITENNA CORP. OF AMERICA
 (m)—1453
 NURAD INC. (m)—1453
 STEVENS TOWER CO. INC. (d & r)—
 1458
 TEPCO CORP. (d)—1460
TEXSCAN CORPORATION (m)—
 1460
 WALTON TOWERS INC. (r)—1462

remote pickup

COMARK COMMUNICATIONS INC.
 (d)—1441
 COMM-WEST (Communications West
 Inc.) (d)—1441
 CUSHCRAFT CORP. (m)—1441
 GORMAN-REDLICH MANUFACTUR-
 ING CO. (m)—1446
 LINDSAY SPECIALTY PRODUCTS
 (m)—1450
 NURAD INC. (m)—1453

RICHARD L. VEGA & ASSOCIATES

- Radio-Telephone Systems Design
 - 900 MHz
 - Low Band
- Cellular Radio Systems Design
 - 2-Way
 - Microwave Control
- MDS, LPTV, DEMS, DBS

P.O. Box 191

(301) 437-7000

Pasadena, Maryland 21122

remote pickup, cont.

SCALA ELECTRONIC CORP. (m)—1457
WALTON TOWERS INC. (r)—1462

■ STL

ANDREW CORP. (m)—1436
CABLEWAVE SYSTEMS INC. (m)—1439
COMARK COMMUNICATIONS INC. (d)—1441
COMM-WEST (Communications West Inc.) (d)—1441
GABRIEL ELECTRONICS INC. (m)—1446
GENERAL INSTRUMENT CORP., RF Systems Division (m)—1446
M/A-COM MVS INC. (m)—1451
NURAD INC. (m)—1453
SCALA ELECTRONIC CORP. (m)—1457
STEVENS TOWER CO. INC. (d & r)—1458
TEPCO CORP. (d)—1460
WALTON TOWERS INC. (r)—1462

■ UHF

BLONDER-TONGUE LABORATORIES INC (m)—1438
CATEL TELECOMMUNICATIONS (m)—1439
COMARK COMMUNICATIONS INC. (d)—1441
COMM-WEST (Communications West Inc.) (d)—1441
CUSHCRAFT CORP. (m)—1441
DONLEY INTERNATIONAL INC. (d)—1442
G. C. ELECTRONICS CO. (m)—1446
GENERAL INSTRUMENT CORP., RF Systems Division (m)—1446
LINDSAY AMERICA INC. (m)—1450
LINDSAY SPECIALTY PRODUCTS (m)—1450
MICRO COMMUNICATIONS INC. (m)—1452
NURAD INC. (m)—1453
SATELLITE SIGNALS INC. (d)—1457
SCALA ELECTRONIC CORP. (m)—1457
SIMPLICITY TOOL CO./SITCO ANTENNAS (m)—1458
STEVENS TOWER CO. INC. (d & r)—1458
TEPCO CORP. (d)—1460
THOMSON-CSF LGT INC. (m)—1460
TONER CABLE EQUIPMENT INC. (d)—1461
TOWNSEND ASSOCIATES INC. (d)—1461
WALTON TOWERS INC. (r)—1462

■ VHF

BLONDER-TONGUE LABORATORIES INC (m)—1438
CATEL TELECOMMUNICATIONS (m)—1439
COMARK COMMUNICATIONS INC. (d)—1441
COMM-WEST (Communications West Inc.) (d)—1441
CUSHCRAFT CORP. (m)—1441
DONLEY INTERNATIONAL INC. (d)—1442
G. C. ELECTRONICS CO. (m)—1446
GENERAL INSTRUMENT CORP., RF Systems Division (m)—1446
LINDSAY AMERICA INC. (m)—1450
LINDSAY SPECIALTY PRODUCTS (m)—1450
MICRO COMMUNICATIONS INC. (m)—1452

1985 Edition

SATELLITE SIGNALS INC. (d)—1457
SCALA ELECTRONIC CORP. (m)—1457
SIMPLICITY TOOL CO./SITCO ANTENNAS (m)—1458
STEVENS TOWER CO. INC. (d & r)—1458
TELEX COMMUNICATIONS INC. (m)—1460
TEPCO CORP. (d)—1460
THOMSON-CSF LGT INC. (m)—1460
TONER CABLE EQUIPMENT INC. (d)—1461
TOWNSEND ASSOCIATES INC. (d)—1461
WALTON TOWERS INC. (r)—1462

● transmitting

ANDREW CORP. (m)—1436
BOGNER BROADCAST EQUIPMENT CORP. (m)—1438
CETEC ANTENNAS (Antenna Div. of Cetec Corp.) (m)—1440
COMARK COMMUNICATIONS INC. (d)—1441
COMTECH ANTENNA CORP. (m)—1441
CUSHCRAFT CORP. (m)—1441
GABRIEL ELECTRONICS INC. (m)—1446
HARRIS CORP., Broadcast Group (m)—1447
HOLZBERG INC. (d)—1447
LIGHTING ELECTRIC OF PENNSYLVANIA INC. (r)—1450
LINDSAY AMERICA INC. (m)—1450
LINDSAY SPECIALTY PRODUCTS (m)—1450
M/A-COM MVS INC. (m)—1451
MARCONI COMMUNICATION SYSTEMS LTD. (m)—1451
MICRO COMMUNICATIONS INC. (m)—1452
MULTITENNA CORP. OF AMERICA (m)—1453
NURAD INC. (m)—1453
SCALA ELECTRONIC CORP. (m)—1457
SHIVELY LABORATORIES INC. (m)—1457
STEVENS TOWER CO. INC. (d & r)—1458
TELE-WIRE SUPPLY CORP. (d)—1460
TELEX COMMUNICATIONS INC. (m)—1460
TEMTRON ELECTRONICS (d)—1460
TEPCO CORP. (d)—1460
THOMSON-CSF LGT INC. (m)—1460
WALTON TOWERS INC. (r)—1462

■ AM

STEVENS TOWER CO. INC. (d & r)—1458
WALTON TOWERS INC. (r)—1462

■ AM directional systems

LINDSAY SPECIALTY PRODUCTS (m)—1450
STEVENS TOWER CO. INC. (d & r)—1458
WALTON TOWERS INC. (r)—1462

■ circularly polarized FM

BOGNER BROADCAST EQUIPMENT CORP. (m)—1438
CETEC ANTENNAS (Antenna Div. of Cetec Corp.) (m)—1440
COMARK COMMUNICATIONS INC. (m)—1441
COMM-WEST (Communications West Inc.) (d)—1441
CUSHCRAFT CORP. (m)—1441

LARCAN COMMUNICATIONS EQUIPMENT INC. (d)—1450
LINDSAY SPECIALTY PRODUCTS (m)—1450
MICRO COMMUNICATIONS INC. (m)—1452
SHIVELY LABORATORIES INC. (m)—1457
SIMPLICITY TOOL CO./SITCO ANTENNAS (m)—1458
STEVENS TOWER CO. INC. (d & r)—1458
TEPCO CORP. (d)—1460
WALTON TOWERS INC. (r)—1462

■ circularly polarized TV

ANDREW CORP. (m)—1436
BOGNER BROADCAST EQUIPMENT CORP. (m)—1438
CETEC ANTENNAS (Antenna Div. of Cetec Corp.) (m)—1440
COMARK COMMUNICATIONS INC. (d)—1441
COMM-WEST (Communications West Inc.) (d)—1441
CUSHCRAFT CORP. (m)—1441
LARCAN COMMUNICATIONS EQUIPMENT INC. (d)—1450
MICRO COMMUNICATIONS INC. (m)—1452
SHIVELY LABORATORIES INC. (m)—1457
SIMPLICITY TOOL CO./SITCO ANTENNAS (m)—1458
STEVENS TOWER CO. INC. (d & r)—1458
TOWNSEND ASSOCIATES INC. (d)—1461
WALTON TOWERS INC. (r)—1462

■ microwave

AIRTRON (div. of Litton Systems Inc.) (m)—1435
ANDREW CORP. (m)—1436
BOGNER BROADCAST EQUIPMENT CORP. (m)—1438
CABLEWAVE SYSTEMS INC. (m)—1439
COMARK COMMUNICATIONS INC. (d)—1441
GABRIEL ELECTRONICS INC. (m)—1446
GENERAL INSTRUMENT CORP., RF Systems Division (m)—1446
M/A-COM MVS INC. (m)—1451
MICRO COMMUNICATIONS INC. (m)—1452
MULTITENNA CORP. OF AMERICA (m)—1453
NURAD INC. (m)—1453
STEVENS TOWER CO. INC. (d & r)—1458
TEPCO CORP. (d)—1460
WALTON TOWERS INC. (r)—1462

■ microwave portable

AIRTRON (div. of Litton Systems Inc.) (m)—1435
ANDREW CORP. (m)—1436
HARRIS BROADCAST MICROWAVE (m)—1447
M/A-COM MVS INC. (m)—1451
NURAD INC. (m)—1453
WALTON TOWERS INC. (r)—1462

■ remote for radio

ANDREW CORP. (m)—1436
COMM-WEST (Communications West Inc.) (d)—1441
CUSHCRAFT CORP. (m)—1441
SCALA ELECTRONIC CORP. (m)—1457

WALTON TOWERS INC. (r)—1462

■ STL

THE ABCOM CORP. (d)—1435
ANDREW CORP. (m)—1436
ANTENNA TECHNOLOGY CORP. (d)—1437
CABLEWAVE SYSTEMS INC. (m)—1439
COMM-WEST (Communications West Inc.) (d)—1441
GABRIEL ELECTRONICS INC. (m)—1446
M/A-COM MVS INC. (m)—1451
NURAD INC. (m)—1453
SCALA ELECTRONIC CORP. (m)—1457
STEVENS TOWER CO. INC. (d & r)—1458
WALTON TOWERS INC. (r)—1462

■ TV HP

THE ABCOM CORP. (d)—1435
ANDREW CORP. (m)—1436
BOGNER BROADCAST EQUIPMENT CORP. (m)—1438
CETEC ANTENNAS (Antenna Div. of Cetec Corp.) (m)—1440
COMARK COMMUNICATIONS INC. (d)—1441
COMM-WEST (Communications West Inc.) (d)—1441
LARCAN COMMUNICATIONS EQUIPMENT INC. (m & d)—1450
SCALA ELECTRONIC CORP. (m)—1457
SHIVELY LABORATORIES INC. (m)—1457
TOWNSEND ASSOCIATES INC. (d)—1461

■ TV UHF

THE ABCOM CORP. (d)—1435
ANDREW CORP. (m)—1436
BOGNER BROADCAST EQUIPMENT CORP. (m)—1438
CETEC ANTENNAS (Antenna Div. of Cetec Corp.) (m)—1440
COMARK COMMUNICATIONS INC. (d)—1441
COMM-WEST (Communications West Inc.) (d)—1441
CUSHCRAFT CORP. (m)—1441
LARCAN COMMUNICATIONS EQUIPMENT INC. (d)—1450
LINDSAY AMERICA INC. (m)—1450
LINDSAY SPECIALTY PRODUCTS (m)—1450
MICRO COMMUNICATIONS INC. (m)—1452
NURAD INC. (m)—1453
SATELLITE SIGNALS INC. (d)—1457
SCALA ELECTRONIC CORP. (m)—1457
SHIVELY LABORATORIES INC. (m)—1457
SIMPLICITY TOOL CO./SITCO ANTENNAS (m)—1458
TEPCO CORP. (d)—1460
THOMSON-CSF LGT INC. (m)—1460
TOWNSEND ASSOCIATES INC. (d)—1461
WALTON TOWERS INC. (r)—1462

■ TV VHF

THE ABCOM CORP. (d)—1435
BOGNER BROADCAST EQUIPMENT CORP. (m)—1438
CETEC ANTENNAS (Antenna Div. of Cetec Corp.) (m)—1440
COMARK COMMUNICATIONS INC. (d)—1441

TV TRANSMITTING ANTENNAS UHF VHF MDS ITFS

We make them smarter

BOGNER®

401 Railroad Avenue
Westbury, NY 11590
(516) 997-7800

TV VHF, cont.

COMM-WEST (Communications West Inc.) (d)—1441
CUSHCRAFT CORP. (m)—1441
LARCAN COMMUNICATIONS EQUIPMENT INC. (m & d)—1450
LINDSAY AMERICA INC. (m)—1450
LINDSAY SPECIALTY PRODUCTS (m)—1450
MICRO COMMUNICATIONS INC. (m)—1452
SATELLITE SIGNALS INC. (d)—1457
SCALA ELECTRONIC CORP. (m)—1457
SHIVELY LABORATORIES INC. (m)—1457
SIMPLICITY TOOL CO./SITCO ANTENNAS (m)—1458
TEPCO CORP. (d)—1460
THOMSON-CSF LGT INC. (m)—1460
TOWNSEND ASSOCIATES INC. (d)—1461
WALTON TOWERS INC. (r)—1462

Broadband Preamplifiers

AVANTEK INC. (Telecommunications Div.) (m)—1438
BLONDER-TONGUE LABORATORIES INC (m)—1438
C-COR ELECTRONICS INC. (m)—1439
dB CATV SUPPLY (d)—1442
DONLEY INTERNATIONAL INC. (d)—1442
GENERAL INSTRUMENT CORP., RF Systems Division (m)—1446
INTERNATIONAL MICROWAVE CORP. (m)—1448
LINDSAY AMERICA INC. (m)—1450
MEGA HERTZ SALES (d)—1451
MIDWEST CORP. (d)—1452
PANASONIC INDUSTRIAL CO., New Technology Products (m)—1454
PICO SATELLITE INC. (m)—1454
T. R. PITTS CO. (d)—1454
POLELINE CORP. (d)—1455
SATELLITE SIGNALS INC. (d)—1457
SCALA ELECTRONIC CORP. (m)—1457
SIGNAL VISION INC. (d)—1458
SIMPLICITY TOOL CO./SITCO ANTENNAS (m)—1458
TELE-MEASUREMENTS INC. (d)—1459
TELE-WIRE SUPPLY CORP. (d)—1460
TEMTRON ELECTRONICS (d)—1460
TEPCO CORP. (m)—1460
TEXSCAN CORPORATION (m)—1460

Carrier Generators

MEGA HERTZ SALES (d)—1451
PANASONIC INDUSTRIAL CO., New Technology Products (m)—1454
T. R. PITTS CO. (d)—1454

Converters

BLONDER-TONGUE LABORATORIES INC (m)—1438

C-COR ELECTRONICS INC. (m)—1439
G. C. ELECTRONICS CO. (m)—1446
GENERAL INSTRUMENT CORP., RF Systems Division (m)—1446
HOLZBERG INC. (d)—1447
LINDSAY AMERICA INC. (m)—1450
MEGA HERTZ SALES (d)—1451
MIDWEST CORP. (d)—1452
PANASONIC INDUSTRIAL CO., New Technology Products (m)—1454
PICO SATELLITE INC. (m)—1454
PIONEER COMMUNICATIONS OF AMERICA INC. (m)—1454
T. R. PITTS CO. (d)—1454
POLELINE CORP. (d)—1455
SIGNAL VISION INC. (d)—1458
TELE-MEASUREMENTS INC. (d)—1459
TEMTRON ELECTRONICS (d)—1460
TEXSCAN CORPORATION (m)—1460

Demodulators

ANIXTER-MICROSAT (d)—1437
BLONDER-TONGUE LABORATORIES INC (m)—1438
C-COR ELECTRONICS INC. (m)—1439
CATEL TELECOMMUNICATIONS (m)—1439
COMARK COMMUNICATIONS INC. (m)—1441
JERRY CONN ASSOCIATES INC. (d)—1441
dB CATV SUPPLY (d)—1442
GENERAL INSTRUMENT CORP., RF Systems Division (m)—1446
HOLZBERG INC. (d)—1447
MEGA HERTZ SALES (d)—1451
NURAD INC. (m)—1453
PANASONIC INDUSTRIAL CO., New Technology Products (m)—1454
PICO SATELLITE INC. (m)—1454
T. R. PITTS CO. (d)—1454
POLELINE CORP. (d)—1455
TELE-MEASUREMENTS INC. (d)—1459
TEPCO CORP. (m)—1460
TEXSCAN CORPORATION (m)—1460
TOWNSEND ASSOCIATES INC. (d)—1461

Emergency Alert Systems

DONLEY INTERNATIONAL INC. (d)—1442
GORMAN-REDLICH MANUFACTURING CO. (m)—1446
HOLZBERG INC. (d)—1447
MEGA HERTZ SALES (d)—1451
PIONEER COMMUNICATIONS OF AMERICA INC. (m)—1454
T. R. PITTS CO. (d)—1454
RCA, BROADCAST SYSTEMS DIVISION (d)—1456
SATELLITE SIGNALS INC. (d)—1457
TELE-WIRE SUPPLY CORP. (d)—1460

Filters, Antenna

BLONDER-TONGUE LABORATORIES INC (m)—1438
CETEC ANTENNAS (Antenna Div. of Cetec Corp.) (m)—1440
COMARK COMMUNICATIONS INC. (m)—1441
HOLZBERG INC. (d)—1447
LINDSAY AMERICA INC. (m)—1450
LINDSAY SPECIALTY PRODUCTS (m)—1450
MEGA HERTZ SALES (d)—1451
MICRO COMMUNICATIONS INC. (m)—1452
MIDWEST CORP. (d)—1452
PICO SATELLITE INC. (m)—1454
T. R. PITTS CO. (d)—1454
POLELINE CORP. (d)—1455
RCA, BROADCAST SYSTEMS DIVISION (m)—1456
SHIVELY LABORATORIES INC. (m)—1457
TEPCO CORP. (m)—1460

FM Processing Equipment

ALPHA TECHNOLOGIES INC. (d)—1435
BLONDER-TONGUE LABORATORIES INC (m)—1438
CATEL TELECOMMUNICATIONS (m)—1439
JERRY CONN ASSOCIATES INC. (d)—1441
DONLEY INTERNATIONAL INC. (d)—1442
GENERAL INSTRUMENT CORP., RF Systems Division (m)—1446
HOLZBERG INC. (d)—1447
MEGA HERTZ SALES (d)—1451
PANASONIC INDUSTRIAL CO., New Technology Products (m)—1454
PICO SATELLITE INC. (m)—1454
T. R. PITTS CO. (d)—1454
TELE-WIRE SUPPLY CORP. (d)—1460
THOMSON-CSF BROADCAST INC. (m)—1460

Interference Eliminators

GENERAL INSTRUMENT CORP., RF Systems Division (m)—1446
HOLZBERG INC. (d)—1447
LINDSAY AMERICA INC. (m)—1450
PANASONIC INDUSTRIAL CO., New Technology Products (m)—1454
PICO SATELLITE INC. (m)—1454
T. R. PITTS CO. (d)—1454
TEPCO CORP. (m)—1460

Lightning Arrestors

COMARK COMMUNICATIONS INC. (d)—1441
CUSHCRAFT CORP. (m)—1441
EEV INC. (m)—1442
G. C. ELECTRONICS CO. (m)—1446
LEA INC. (a Dynatech Co.) (m)—1450
MEGA HERTZ SALES (d)—1451
PANASONIC INDUSTRIAL CO., New Technology Products (m)—1454
RCA, BROADCAST SYSTEMS DIVISION (d)—1456
RMS ELECTRONICS INC./CATV DIVISION (d)—1456
ROHN (m)—1456
TEMTRON ELECTRONICS (d)—1460

Lightning Protection Systems

ANDREW CORP. (m)—1436
COMARK COMMUNICATIONS INC. (d)—1441
HARRIS CORP., Broadcast Group (d)—1447

HOLZBERG INC. (d)—1447
LEA INC. (a Dynatech Co.) (m)—1450
MEGA HERTZ SALES (d)—1451
RCA, BROADCAST SYSTEMS DIVISION (d)—1456
ROHN (m)—1456
ADVANCE INDUSTRIES INC. (m)—1435
ANDREW CORP. (m)—1436
COMARK COMMUNICATIONS INC. (d)—1441
THE COSTELOW CO. INC. (m & d & r)—1441
FLASH TECHNOLOGY CORP. OF AMERICA (m)—1444
HOLZBERG INC. (d)—1447
MIDWEST CORP. (d)—1452
ROHN (m)—1456
SATELLITE SIGNALS INC. (d)—1457
STEVENS TOWER CO. INC. (d & r)—1458
WALTON TOWERS INC. (d & r)—1462

Messenger & Guying Wire

ANIXTER-MICROSAT (d)—1437
MIDWEST CORP. (d)—1452
POLELINE CORP. (d)—1455
RCA, BROADCAST SYSTEMS DIVISION (d)—1456
ROHN (m)—1456
STEVENS TOWER CO. INC. (d & r)—1458
WALTON TOWERS INC. (r)—1462

Modulators

ALPHA TECHNOLOGIES INC. (d)—1435
ANIXTER-MICROSAT (d)—1437
ASACA/SHIBASOKU CORP. OF AMERICA (m)—1437
BLONDER-TONGUE LABORATORIES INC (m)—1438
CATEL TELECOMMUNICATIONS (m)—1439
COMARK COMMUNICATIONS INC. (m)—1441
JERRY CONN ASSOCIATES INC. (d)—1441
dB CATV SUPPLY (d)—1442
DONLEY INTERNATIONAL INC. (d)—1442
GENERAL INSTRUMENT CORP., RF Systems Division (m)—1446
HOLZBERG INC. (d)—1447
INFORMATION TRANSMISSION SYSTEMS CORP. (m)—1448
MEGA HERTZ SALES (d)—1451
MIDWEST CORP. (d)—1452
NURAD INC. (m)—1453
PANASONIC INDUSTRIAL CO., New Technology Products (m)—1454
PICO SATELLITE INC. (m)—1454
T. R. PITTS CO. (d)—1454
RCA, BROADCAST SYSTEMS DIVISION (m)—1456
SATELLITE SIGNALS INC. (d)—1457
TEMTRON ELECTRONICS (d & r)—1460
TEPCO CORP. (m)—1460

Non-Duplication Switchers

DI-TECH INC. (m)—1442
T. R. PITTS CO. (d)—1454

Passive Reflectors

HOLZBERG INC. (d)—1447
RCA, BROADCAST SYSTEMS DIVISION (d)—1456

Pole Line Hardware

ADAPT COMMUNICATION SUPPLY CO. INC. (d)—1435

ANIXTER-MICROSAT (d)—1437
 ANTRONIX SALES (m)—1437
 DIAMOND COMMUNICATION PRODUCTS INC. (m)—1442
 BEN HUGHES COMMUNICATION PRODUCTS INC. (m)—1447

MIDWEST CORP. (d)—1452

POLELINE CORP. (d)—1455
 PREFORMED LINE PRODUCTS CO. (m)—1455
 SIGNAL VISION INC. (d)—1458
 STEVENS TOWER CO. INC. (d & r)—1458
 TELE-WIRE SUPPLY CORP. (d)—1460
 TEMTRON ELECTRONICS (d)—1460
 WELDONE TRADING CO. INC. (m)—1462

Poles & Crossarms

ADAPT COMMUNICATION SUPPLY CO. INC. (d)—1435

POLELINE CORP. (d)—1455

Processors & Switchers

ANIXTER-MICROSAT (d)—1437
 DONLEY INTERNATIONAL INC. (d)—1442
 GENERAL INSTRUMENT CORP., RF Systems Division (m)—1446
 MEGA HERTZ SALES (d)—1451
 T. R. PITTS CO. (d)—1454
 TELE-MEASUREMENTS INC. (d)—1459

Single Channel Preamplifiers

BLOUNDER-TONGUE LABORATORIES INC (m)—1438
 dB CATV SUPPLY (d)—1442
 DONLEY INTERNATIONAL INC. (d)—1442
 GENERAL INSTRUMENT CORP., RF Systems Division (m)—1446
 HOLZBERG INC. (d)—1447
LINDSAY AMERICA INC. (m)—1450
 LINDSAY SPECIALTY PRODUCTS (m)—1450
 MEGA HERTZ SALES (d)—1451
MIDWEST CORP. (d)—1452
 PANASONIC INDUSTRIAL CO., New Technology Products (m)—1454
 PICO SATELLITE INC. (m)—1454
 SATELLITE SIGNALS INC. (d)—1457
 TELE-MEASUREMENTS INC. (d)—1459
 TEMTRON ELECTRONICS (d & r)—1460
 TEPCO CORP. (m)—1460

Splitting & Mixing Networks

ADAPT COMMUNICATION SUPPLY CO. INC. (d)—1435

ANIXTER-MICROSAT (d)—1437
 BLOUNDER-TONGUE LABORATORIES INC (m)—1438
 CETEC ANTENNAS (Antenna Div. of Cetec Corp.) (m)—1440
 DONLEY INTERNATIONAL INC. (d)—1442
 G. C. ELECTRONICS CO. (m)—1446
 GENERAL INSTRUMENT CORP., RF Systems Division (m)—1446
LINDSAY AMERICA INC. (m)—1450
 LINDSAY SPECIALTY PRODUCTS (m)—1450
 MEGA HERTZ SALES (d)—1451

MIDWEST CORP. (d)—1452

PICO SATELLITE INC. (m)—1454
 T. R. PITTS CO. (d)—1454
QUALITY VIDEO SUPPLY CORP. (d)—1455
 SATELLITE SIGNALS INC. (d)—1457
 TELE-MEASUREMENTS INC. (d)—1459
 TELE-WIRE SUPPLY CORP. (d)—1460

Standby Headend Power Supplies

ALPHA TECHNOLOGIES INC. (m)—1435
 ANIXTER-MICROSAT (d)—1437
 COIL AMERICAN TECHNOLOGY CO. (m)—1440
 JERRY CONN ASSOCIATES INC. (d)—1441
 dB CATV SUPPLY (m)—1442
 GENERAL INSTRUMENT CORP., RF Systems Division (m)—1446
 LARSON ELECTRONICS (m)—1450
 MEGA HERTZ SALES (d)—1451
MIDWEST CORP. (d)—1452
 T. R. PITTS CO. (d)—1454
 POLELINE CORP. (d)—1455
TEXSCAN CORPORATION (m)—1460

Strip Amplifiers

BLOUNDER-TONGUE LABORATORIES INC (m)—1438
 dB CATV SUPPLY (d)—1442
 DONLEY INTERNATIONAL INC. (d)—1442
 GENERAL INSTRUMENT CORP., RF Systems Division (m)—1446
LINDSAY AMERICA INC. (m)—1450
 MEGA HERTZ SALES (d)—1451
MIDWEST CORP. (d)—1452
 PICO SATELLITE INC. (m)—1454
 T. R. PITTS CO. (d)—1454
 POLELINE CORP. (d)—1455
 SATELLITE SIGNALS INC. (d)—1457

Towers, Lights & Accessories

ADVANCE INDUSTRIES INC. (m)—1435
 ANDREW CORP. (m)—1436
 CETEC ANTENNAS (Antenna Div. of Cetec Corp.) (m)—1440
 COMARK COMMUNICATIONS INC. (d)—1441
 THE COSTELOW CO. INC. (m & d & r)—1441
 HARRIS CORP., Broadcast Group (d)—1447
 HOLZBERG INC. (d)—1447
 LIGHTING ELECTRIC OF PENNSYLVANIA INC. (d & r)—1450

MIDWEST CORP. (d)—1452

FRED A. NUDD CORP. (m)—1453
 T. R. PITTS CO. (d)—1454
 RCA, BROADCAST SYSTEMS DIVISION (d)—1456
 ROHN (m)—1456
 SATELLITE SIGNALS INC. (d)—1457
 STAINLESS INC. (m)—1458
 STEVENS TOWER CO. INC. (d & r)—1458
 SWAGER TOWER CORP. (m & d & r)—1458
 TELE-WIRE SUPPLY CORP. (d)—1460
 WALTON TOWERS INC. (d & r)—1462

flashers

COMARK COMMUNICATIONS INC. (d)—1441
 THE COSTELOW CO. INC. (d)—1441

TV TRANSMITTING ANTENNAS UHF VHF MDS ITFS

We make them smarter

BOGNER®

401 Railroad Avenue
 Westbury, NY 11590
 (516) 997-7800

MIDWEST CORP. (d)—1452

ROHN (m)—1456
 STEVENS TOWER CO. INC. (d & r)—1458
 SWAGER TOWER CORP. (d & r)—1458
 WALTON TOWERS INC. (r)—1462

high intensity

COMARK COMMUNICATIONS INC. (d)—1441
 ROHN (m)—1456
 STEVENS TOWER CO. INC. (d & r)—1458
 SWAGER TOWER CORP. (d & r)—1458
 WALTON TOWERS INC. (r)—1462

guyed

ADAPT COMMUNICATION SUPPLY CO. INC. (d)—1435
 ADVANCE INDUSTRIES INC. (m)—1435
 ANDREW CORP. (m)—1436
 COMARK COMMUNICATIONS INC. (d)—1441
 THE COSTELOW CO. INC. (m & r)—1441
 GENERAL INSTRUMENT CORP., RF Systems Division (m)—1446
 PREFORMED LINE PRODUCTS CO. (m)—1455
 ROHN (m)—1456
 STAINLESS INC. (m)—1458
 STEVENS TOWER CO. INC. (d & r)—1458
 SWAGER TOWER CORP. (m & d & r)—1458
 WALTON TOWERS INC. (r)—1462

isolation transformers

COIL AMERICAN TECHNOLOGY CO. (m)—1440
 ROHN (m)—1456
 STEVENS TOWER CO. INC. (d & r)—1458

lamps, replacement

THE COSTELOW CO. INC. (d & r)—1441
 ROHN (m)—1456
 STEVENS TOWER CO. INC. (d & r)—1458
 WALTON TOWERS INC. (r)—1462

light failure alarms

ANDREW CORP. (m)—1436
 THE COSTELOW CO. INC. (m & d & r)—1441
 ROHN (m)—1456

light indicator panels

ANDREW CORP. (m)—1436
 THE COSTELOW CO. INC. (d & r)—1441
 ROHN (m)—1456

lighting

THE COSTELOW CO. INC. (m & r)—1441

LTM CORP. OF AMERICA (m & r & d)—1451
 ROHN (m)—1456
 WALTON TOWERS INC. (r)—1462

masts

ADVANCE INDUSTRIES INC. (m)—1435
 CETEC ANTENNAS (Antenna Div. of Cetec Corp.) (m)—1440
 THE COSTELOW CO. INC. (m & r)—1441
 GENERAL INSTRUMENT CORP., RF Systems Division (m)—1446
 ROHN (m)—1456
 SIMPLICITY TOOL CO./SITCO ANTENNAS (m)—1458
 SWAGER TOWER CORP. (m & d & r)—1458
 TELEX COMMUNICATIONS INC. (m)—1460
 WALTON TOWERS INC. (r)—1462

portable

ADVANCE INDUSTRIES INC. (m)—1435
 THE COSTELOW CO. INC. (m & r)—1441
 INNOVATIVE TELEVISION EQUIPMENT (m)—1448
 TELEX COMMUNICATIONS INC. (m)—1460

self-supporting

ADVANCE INDUSTRIES INC. (m)—1435
 ANDREW CORP. (m)—1436
 THE COSTELOW CO. INC. (m & r)—1441
 GENERAL INSTRUMENT CORP., RF Systems Division (m)—1446
 LIGHTING ELECTRIC OF PENNSYLVANIA INC. (d & r)—1450
MIDWEST CORP. (d)—1452
 ROHN (m)—1456
 SIMPLICITY TOOL CO./SITCO ANTENNAS (m)—1458
 STAINLESS INC. (m)—1458
 STEVENS TOWER CO. INC. (d & r)—1458
 SWAGER TOWER CORP. (m & d & r)—1458
 TELEX COMMUNICATIONS INC. (m)—1460
 WALTON TOWERS INC. (d & r)—1462

Wire-Lashing

ADAPT COMMUNICATION SUPPLY CO. INC. (d)—1435
 ANIXTER-MICROSAT (d)—1437
 MIDLAND METALS CORP. (d)—1452
MIDWEST CORP. (d)—1452
 POLELINE CORP. (d)—1455
 PREFORMED LINE PRODUCTS CO. (m)—1455
 ROHN (m)—1456
 STEVENS TOWER CO. INC. (d & r)—1458
 TELE-WIRE SUPPLY CORP. (d)—1460

**TV TRANSMITTING
ANTENNAS
UHF VHF MDS ITFS**

We make them smarter

BOGNER®

401 Railroad Avenue
Westbury, NY 11590
(516) 997-7800

Wire-Strand

ANIXTER-MICROSAT (d)—1437
THE COSTELOW CO. INC. (d & r)—1441
MIDLAND METALS CORP. (d)—1452
MIDWEST CORP. (d)—1452
T. R. PITTS CO. (d)—1454
POLELINE CORP. (d)—1455
ROHN (m)—1456
STEVENS TOWER CO. INC. (d & r)—1458

SATELLITE EARTH STATIONS

Amplifiers

ANIXTER-MICROSAT (d)—1437
AVANTEK INC. (Telecommunications Div.) (m)—1438
BLONDER-TONGUE LABORATORIES INC (m)—1438
BROADBAND ENGINEERING INC. (m)—1438
DONLEY INTERNATIONAL INC. (d)—1442
GENERAL INSTRUMENT CORP., RF Systems Division (m)—1446
HARRIS CORP., Broadcast Group (m)—1447
JERROLD DIVISION, GENERAL INSTRUMENT CORP. (m)—1448
LINDSAY AMERICA INC. (m)—1450
LNR COMMUNICATIONS INC. (m)—1451
MARCONI COMMUNICATION SYSTEMS LTD. (m)—1451
MEGA HERTZ SALES (d)—1451
MICRODYNE CORP. (m)—1452
MIDWEST CORP. (d)—1452
PICO SATELLITE INC. (m)—1454
T. R. PITTS CO. (d)—1454
RCA, BROADCAST SYSTEMS DIVISION (d)—1456
RODELCO ELECTRONICS CORP. (m)—1456
SCIENTIFIC-ATLANTA INC. (m)—1457
SIGNAL VISION INC. (d)—1458
STANDARD COMMUNICATIONS CORP. (m)—1458
TELCO ELECTRONICS INC. (d & r)—1459
TELE-WIRE SUPPLY CORP. (d)—1460
TONER CABLE EQUIPMENT INC. (d)—1461

Antennas

AIRTRON (div. of Litton Systems Inc.) (m)—1435
ANDREW CORP. (m)—1436
ANIXTER-MICROSAT (d)—1437
ANTENNA TECHNOLOGY CORP. (m)—1437
AUTOMATION TECHNIQUES INC. (m)—1438
BLONDER-TONGUE LABORATORIES INC (m)—1438
COMSONICS INC. (d)—1441

COMTECH ANTENNA CORP. (m)—1441
JERRY CONN ASSOCIATES INC. (d)—1441
dB CATV SUPPLY (d)—1442
DONLEY INTERNATIONAL INC. (d)—1442
GABRIEL ELECTRONICS INC. (m)—1446
GENERAL INSTRUMENT CORP., RF Systems Division (m)—1446
HARRIS BROADCAST MICROWAVE (m)—1447
HARRIS CORP., Broadcast Group (m)—1447
HOLZBERG INC. (d)—1447
JERROLD DIVISION, GENERAL INSTRUMENT CORP. (m)—1448
LIGHTING ELECTRIC OF PENNSYLVANIA INC. (r)—1450
LINDSAY AMERICA INC. (m)—1450
LINDSAY SPECIALTY PRODUCTS (m)—1450
MARCONI COMMUNICATION SYSTEMS LTD. (m)—1451
MEGA HERTZ SALES (d)—1451
MICRODYNE CORP. (m)—1452
MIDWEST COMMUNICATIONS CORP. (d)—1452
MIDWEST CORP. (d)—1452
PICO SATELLITE INC. (m)—1454
T. R. PITTS CO. (d)—1454
RCA, BROADCAST SYSTEMS DIVISION (d)—1456
STANDARD COMMUNICATIONS CORP. (m)—1458
TELCO ELECTRONICS INC. (d & r)—1459
TELE-WIRE SUPPLY CORP. (d)—1460
TONER CABLE EQUIPMENT INC. (d)—1461
WALTON TOWERS INC. (r)—1462

Automated Earth Station Receiver Systems

ANDREW CORP. (m)—1436
ANTENNA TECHNOLOGY CORP. (d)—1437
AUTOMATION TECHNIQUES INC. (m)—1438
AVANTEK INC. (Telecommunications Div.) (m)—1438
HARRIS CORP., Broadcast Group (m)—1447
HOLZBERG INC. (d)—1447
LINDSAY SPECIALTY PRODUCTS (m)—1450
MEGA HERTZ SALES (d)—1451
MICRODYNE CORP. (m)—1452
MIDWEST CORP. (d)—1452
PICO SATELLITE INC. (m)—1454
T. R. PITTS CO. (d)—1454
RCA, BROADCAST SYSTEMS DIVISION (d)—1456
STANDARD COMMUNICATIONS CORP. (m)—1458
TELCO ELECTRONICS INC. (d & r)—1459
TONER CABLE EQUIPMENT INC. (d)—1461

Common Carriers

RCA, BROADCAST SYSTEMS DIVISION (d)—1456

Down Convertors

ANIXTER-MICROSAT (d)—1437
ANTENNA TECHNOLOGY CORP. (d)—1437
AUTOMATION TECHNIQUES INC. (m)—1438
AVANTEK INC. (Telecommunications Div.) (m)—1438
JERRY CONN ASSOCIATES INC. (d)—1441
DONLEY INTERNATIONAL INC. (d)—1442
GENERAL INSTRUMENT CORP., RF Systems Division (m)—1446
HARRIS BROADCAST MICROWAVE (m)—1447
JERROLD DIVISION, GENERAL INSTRUMENT CORP. (m)—1448
LINDSAY AMERICA INC. (m)—1450
LNR COMMUNICATIONS INC. (m)—1451
MARCONI COMMUNICATION SYSTEMS LTD. (m)—1451
MICRODYNE CORP. (m)—1452
PANASONIC INDUSTRIAL CO., New Technology Products (m)—1454
PICO SATELLITE INC. (m)—1454
RCA, BROADCAST SYSTEMS DIVISION (d)—1456
STANDARD COMMUNICATIONS CORP. (m)—1458
TELCO ELECTRONICS INC. (d & r)—1459
TONER CABLE EQUIPMENT INC. (d)—1461

Low Noise Amplifiers

ANIXTER-MICROSAT (d)—1437
ANTENNA TECHNOLOGY CORP. (d)—1437
AUTOMATION TECHNIQUES INC. (m)—1438
AVANTEK INC. (Telecommunications Div.) (m)—1438
COMSONICS INC. (d)—1441
JERRY CONN ASSOCIATES INC. (d)—1441
dB CATV SUPPLY (d)—1442
DONLEY INTERNATIONAL INC. (d)—1442
GENERAL INSTRUMENT CORP., RF Systems Division (m)—1446
HARRIS BROADCAST MICROWAVE (m)—1447
HARRIS CORP., Broadcast Group (m)—1447
HOLZBERG INC. (d)—1447
JERROLD DIVISION, GENERAL INSTRUMENT CORP. (m)—1448
LINDSAY SPECIALTY PRODUCTS (d)—1450
LNR COMMUNICATIONS INC. (m)—1451
MEGA HERTZ SALES (d)—1451
PANASONIC INDUSTRIAL CO., New Technology Products (m)—1454
RCA, BROADCAST SYSTEMS DIVISION (d)—1456
STANDARD COMMUNICATIONS CORP. (m)—1458
TELCO ELECTRONICS INC. (d & r)—1459
TONER CABLE EQUIPMENT INC. (d)—1461

Multibeam Antennas

AIRTRON (div. of Litton Systems Inc.) (m)—1435
ANIXTER-MICROSAT (d)—1437

ANTENNA TECHNOLOGY CORP. (m)—1437
COMTECH ANTENNA CORP. (m)—1441
dB CATV SUPPLY (d)—1442
DONLEY INTERNATIONAL INC. (d)—1442
HOLZBERG INC. (d)—1447
MEGA HERTZ SALES (d)—1451
MICRODYNE CORP. (m)—1452
RCA, BROADCAST SYSTEMS DIVISION (d)—1456
STANDARD COMMUNICATIONS CORP. (m)—1458
TONER CABLE EQUIPMENT INC. (d)—1461

Portable

ANDREW CORP. (m)—1436
ANTENNA TECHNOLOGY CORP. (m)—1437
COMTECH ANTENNA CORP. (m)—1441
MICRODYNE CORP. (m)—1452
RCA, BROADCAST SYSTEMS DIVISION (d)—1456
THOMSON-CSF LGT INC. (m)—1460
TONER CABLE EQUIPMENT INC. (d)—1461

Preamplifiers

ANTENNA TECHNOLOGY CORP. (m)—1437
AVANTEK INC. (Telecommunications Div.) (m)—1438
DONLEY INTERNATIONAL INC. (d)—1442
MICRODYNE CORP. (m)—1452
PICO SATELLITE INC. (m)—1454
RCA, BROADCAST SYSTEMS DIVISION (d)—1456

Receivers

ANIXTER-MICROSAT (d)—1437
ANTENNA TECHNOLOGY CORP. (d)—1437
AUTOMATION TECHNIQUES INC. (m)—1438
AVANTEK INC. (Telecommunications Div.) (m)—1438
BLONDER-TONGUE LABORATORIES INC (m)—1438
COMSONICS INC. (d & r)—1441
JERRY CONN ASSOCIATES INC. (d)—1441
dB CATV SUPPLY (d)—1442
DONLEY INTERNATIONAL INC. (d)—1442
GENERAL INSTRUMENT CORP., RF Systems Division (m)—1446
HARRIS BROADCAST MICROWAVE (m)—1447
HARRIS CORP., Broadcast Group (m)—1447
JERROLD DIVISION, GENERAL INSTRUMENT CORP. (m)—1448
LINDSAY SPECIALTY PRODUCTS (m)—1450
LNR COMMUNICATIONS INC. (m)—1451
MEGA HERTZ SALES (d)—1451
MICRODYNE CORP. (m)—1452
MIDWEST COMMUNICATIONS CORP. (d)—1452
MIDWEST CORP. (d)—1452
PANASONIC INDUSTRIAL CO., New Technology Products (m)—1454
PICO SATELLITE INC. (m)—1454
RCA, BROADCAST SYSTEMS DIVISION (d)—1456
SCIENTIFIC-ATLANTA INC. (m)—1457
STANDARD COMMUNICATIONS CORP. (m)—1458

TELCO ELECTRONICS INC. (d & r)—1459
 TELE-WIRE SUPPLY CORP. (d)—1460
 TONER CABLE EQUIPMENT INC. (d)—1461
 TRIPLE CROWN ELECTRONICS INC. (m)—1461
 WEGENER COMMUNICATIONS INC. (m & d)—1462

Receive-Only

ANDREW CORP. (m)—1436
 ANIXTER-MICROSAT (d)—1437
 ANTENNA TECHNOLOGY CORP. (m)—1437
 AVANTEK INC. (Telecommunications Div.) (m)—1438
 COMSONICS INC. (d)—1441
 DONLEY INTERNATIONAL INC. (d)—1442
 GENERAL INSTRUMENT CORP., RF Systems Division (m)—1446
 HARRIS BROADCAST MICROWAVE (m)—1447

HARRIS CORP., Broadcast Group (m)—1447
 JERROLD DIVISION, GENERAL INSTRUMENT CORP. (m)—1448
 MARCONI COMMUNICATION SYSTEMS LTD. (m)—1451
 MEGA HERTZ SALES (d)—1451
 MICRODYNE CORP. (m)—1452
 RCA, BROADCAST SYSTEMS DIVISION (d)—1456
 SCIENTIFIC-ATLANTA INC. (m)—1457
 TONER CABLE EQUIPMENT INC. (d)—1461

Remote Control Equipment

ANDREW CORP. (m)—1436
 ANIXTER-MICROSAT (d)—1437
 ANTENNA TECHNOLOGY CORP. (d)—1437
 BESTON/McINNIS-SKINNER (m & d)—1438
 CHANNELMATIC INC. (m)—1440
 HARRIS CORP., Broadcast Group (m)—1447
 HOLZBERG INC. (d)—1447

LNR COMMUNICATIONS INC. (m)—1451
 MICRODYNE CORP. (m)—1452
 PANASONIC INDUSTRIAL CO., New Technology Products (m)—1454
 PICO SATELLITE INC. (m)—1454
 RCA, BROADCAST SYSTEMS DIVISION (d)—1456
 SOLL INC. (m)—1458
 TELCO ELECTRONICS INC. (d & r)—1459

Transmit/Receive

ANDREW CORP. (m)—1436
 ANIXTER-MICROSAT (d)—1437
 ANTENNA TECHNOLOGY CORP. (d)—1437
 COMTECH ANTENNA CORP. (m)—1441
 HARRIS BROADCAST MICROWAVE (m)—1447
 HARRIS CORP., Broadcast Group (m)—1447
 MICRODYNE CORP. (m)—1452
 RCA, BROADCAST SYSTEMS DIVISION (d)—1456

TELE-WIRE SUPPLY CORP. (d)—1460

Transportable

ANDREW CORP. (m)—1436
 ANIXTER-MICROSAT (d)—1437
 ANTENNA TECHNOLOGY CORP. (d)—1437
 COMTECH ANTENNA CORP. (m)—1441
 HARRIS BROADCAST MICROWAVE (m)—1447
 HARRIS CORP., Broadcast Group (m)—1447
 M/A-COM MVS INC. (m)—1451
 MARCONI COMMUNICATION SYSTEMS LTD. (m)—1451
 MICRODYNE CORP. (m)—1452
 MIDWEST COMMUNICATIONS CORP. (m & d)—1452
 PICO SATELLITE INC. (m)—1454
 RCA, BROADCAST SYSTEMS DIVISION (d)—1456
 TONER CABLE EQUIPMENT INC. (d)—1461

BROADCAST EQUIPMENT

RF, TRANSMITTING/ RECEIVING EQUIPMENT

AM Phasing & Branching Systems

HARRIS CORP., Broadcast Group (m)—1447
HOLZBERG INC. (d)—1447
SHIVELY LABORATORIES INC. (d)—1457
TELE-MEASUREMENTS INC. (d)—1459

Amplifiers

THE ABCOM CORP. (d)—1435
ANTRONIX SALES (m)—1437
BROADBAND ENGINEERING INC. (m)—1438
CENTRAL DYNAMICS LTD. (m & r)—1440
DYNAIR ELECTRONICS INC. (m)—1442
ELECTRO & OPTICAL SYSTEMS LTD. (d)—1444
HOLZBERG INC. (d)—1447
INTERNATIONAL NUCLEAR CORP. (m)—1448
RCA, BROADCAST SYSTEMS DIVISION (d)—1456
SATELLITE SIGNALS INC. (d)—1457
TELE-MEASUREMENTS INC. (d)—1459
TELE-WIRE SUPPLY CORP. (d)—1460
TEMTRON ELECTRONICS (d)—1460
TEPCO CORP. (m)—1460
TEXSCAN CORPORATION (m)—1460
TOWNSEND ASSOCIATES INC. (m)—1461

● clamping/equalizing

CENTRAL DYNAMICS LTD. (m & r)—1440
DI-TECH INC. (m)—1442
DYNAIR ELECTRONICS INC. (m)—1442
INTERNATIONAL NUCLEAR CORP. (m)—1448
LEITCH VIDEO LTD. (m)—1450
TELEMET (Div. of Geotel Inc.) (m)—1459

● distribution

CENTRAL DYNAMICS LTD. (m & r)—1440

DYNAIR ELECTRONICS INC. (m)—1442
ESE (m)—1444
GENERAL INSTRUMENT CORP., RF Systems Division (m)—1446
INTERNATIONAL NUCLEAR CORP. (m)—1448
LEITCH VIDEO LTD. (m)—1450
SATELLITE SIGNALS INC. (d)—1457
TELEMET (Div. of Geotel Inc.) (m)—1459
TELEVISION EQUIPMENT ASSOC. INC. (m)—1459
THOMSON-CSF BROADCAST INC. (m)—1460

● line drive

CENTRAL DYNAMICS LTD. (m & r)—1440
INTERNATIONAL NUCLEAR CORP. (m)—1448

● pulse distribution

CENTRAL DYNAMICS LTD. (m & r)—1440
DI-TECH INC. (m)—1442
DYNAIR ELECTRONICS INC. (m)—1442
ELECTRO & OPTICAL SYSTEMS LTD. (d)—1444
LEITCH VIDEO LTD. (m)—1450
TELEMET (Div. of Geotel Inc.) (m)—1459
TELEVISION EQUIPMENT ASSOC. INC. (m)—1459

● RF-peak limiting

THOMSON-CSF BROADCAST INC. (m)—1460

● RF-power

COMARK COMMUNICATIONS INC. (m)—1441
ELECTRO & OPTICAL SYSTEMS LTD. (d)—1444
INTERNATIONAL MICROWAVE CORP. (m)—1448
RODELCO ELECTRONICS CORP. (m)—1456
TEPCO CORP. (m)—1460
THOMSON-CSF LGT INC. (m)—1460
TOWNSEND ASSOCIATES INC. (m)—1461

● video/audio distribution

ROBERT BOSCH CORP., Video Equipment Div. (m)—1438
DELCOM CORP. (d)—1442
DI-TECH INC. (m)—1442
DYNAIR ELECTRONICS INC. (m)—1442
ELECTRO & OPTICAL SYSTEMS LTD. (d)—1444
ESE (m)—1444
INTERNATIONAL NUCLEAR CORP. (m)—1448
LEITCH VIDEO LTD. (m)—1450
QUALITY VIDEO SUPPLY CORP. (d)—1455
TELEMET (Div. of Geotel Inc.) (m)—1459
TELEVISION EQUIPMENT ASSOC. INC. (m)—1459

Bridger Stations

T. R. PITTS CO. (d)—1454
TELE-MEASUREMENTS INC. (d)—1459
TEMTRON ELECTRONICS (d)—1460

Buzz Tone Eliminators

TELE-MEASUREMENTS INC. (d)—1459

Coaxial Cable

ADAPT COMMUNICATION SUPPLY CO. INC. (d)—1435
ANDREW CORP. (m)—1436
CABLEWAVE SYSTEMS INC. (m)—1439
CAPSCAN CABLE CO. (m)—1439
COMM-WEST (Communications West Inc.) (d)—1441
DELCOM CORP. (d)—1442
GABRIEL ELECTRONICS INC. (m)—1446
G. C. ELECTRONICS CO. (m)—1446
GENERAL INSTRUMENT CORP., RF Systems Division (m)—1446
HARRIS CORP., Broadcast Group (d)—1447
HOLZBERG INC. (d)—1447
MEGA HERTZ SALES (d)—1451
MIDWEST COMMUNICATIONS CORP. (d)—1452
MOHAWK WIRE & CABLE CORP. (m)—1453
QUALITY VIDEO SUPPLY CORP. (d)—1455
RCA, BROADCAST SYSTEMS DIVISION (d)—1456
SATELLITE SIGNALS INC. (d)—1457
SHIVELY LABORATORIES INC. (m & d)—1457
STEVENS TOWER CO. INC. (d & r)—1458
TECHNI-TOOL INC. (d)—1459
TELE-MEASUREMENTS INC. (d)—1459
TEMTRON ELECTRONICS (d)—1460
TEPCO CORP. (d)—1460
TIMES FIBER COMMUNICATIONS INC. (m)—1460

TONER CABLE EQUIPMENT INC. (d)—1461
TROMPETER ELECTRONICS INC. (m)—1461

Coils, RF

COIL AMERICAN TECHNOLOGY CO. (m)—1440
T. R. PITTS CO. (d)—1454
TELE-MEASUREMENTS INC. (d)—1459
TEMTRON ELECTRONICS (d)—1460

Communications Systems

THE ABCOM CORP. (d)—1435
ANDREW CORP. (m)—1436
HARRIS CORP., Broadcast Group (m)—1447
HOLZBERG INC. (d)—1447
INTERAND CORP. (m)—1448
INTERNATIONAL MICROWAVE CORP. (m)—1448
LIGHTING ELECTRIC OF PENNSYLVANIA INC. (r)—1450
M/A-COM MVS INC. (m)—1451
MARCONI COMMUNICATION SYSTEMS LTD. (m)—1451
MIDWEST COMMUNICATIONS CORP. (d)—1452
NURAD INC. (m)—1453
ROHN (m)—1456
SWAGER TOWER CORP. (m & d & r)—1458
TELE-MEASUREMENTS INC. (d)—1459
TELE-WIRE SUPPLY CORP. (d)—1460
TELEMET (Div. of Geotel Inc.) (m)—1459
TELEVISION EQUIPMENT ASSOC. INC. (m)—1459
TEMTRON ELECTRONICS (d)—1460
TEXSCAN CORPORATION (m)—1460
WALTON TOWERS INC. (r)—1462

● microwave

ANDREW CORP. (m)—1436
COMARK COMMUNICATIONS INC. (d)—1441
HARRIS BROADCAST MICROWAVE (m)—1447
INTERNATIONAL MICROWAVE CORP. (m)—1448
LIGHTING ELECTRIC OF PENNSYLVANIA INC. (r)—1450
M/A-COM MVS INC. (m)—1451
MICRO COMMUNICATIONS INC. (m)—1452
NURAD INC. (m)—1453
SWAGER TOWER CORP. (m & d & r)—1458
WALTON TOWERS INC. (r)—1462

● multiplex

ARTEL COMMUNICATIONS CORP. (m)—1437
COMARK COMMUNICATIONS INC. (d)—1441

**TV TRANSMITTING
ANTENNAS
UHF VHF MDS ITFS**

We make them smarter

BOGNER®

401 Railroad Avenue
Westbury, NY 11590
(516) 997-7800

HARRIS BROADCAST MICROWAVE (m)—1447
 NURAD INC. (m)—1453
 THOMSON-CSF BROADCAST INC. (m)—1460

● **STL**

ANDREW CORP. (m)—1436
 ARTEL COMMUNICATIONS CORP. (m)—1437
 COMARK COMMUNICATIONS INC. (d)—1441
 COMM-WEST (Communications West Inc.) (d)—1441
 HARRIS BROADCAST MICROWAVE (m)—1447
 INTERNATIONAL MICROWAVE CORP. (m)—1448
 NURAD INC. (m)—1453

Connectors

ADAPT COMMUNICATION SUPPLY CO. INC. (d)—1435
 ANDREW CORP. (m)—1436
 AVA ELECTRONICS CORP. (m)—1438
 CABLEWAVE SYSTEMS INC. (m)—1439
 COMM-WEST (Communications West Inc.) (d)—1441
 dB CATV SUPPLY (m)—1442
 GABRIEL ELECTRONICS INC. (m)—1446
 G. C. ELECTRONICS CO. (m)—1446
 GENERAL INSTRUMENT CORP., RF Systems Division (m)—1446
 HOLZBERG INC. (d)—1447
 BEN HUGHES COMMUNICATION PRODUCTS INC. (m)—1447
 LEMO USA INC. (d)—1450
 MICRO COMMUNICATIONS INC. (m)—1452
 MIDWEST COMMUNICATIONS CORP. (d)—1452
 PICO SATELLITE INC. (m)—1454
 T. R. PITTS CO. (d)—1454
QUALITY VIDEO SUPPLY CORP. (m & d)—1455
 SATELLITE SIGNALS INC. (d)—1457
 SHIVELY LABORATORIES INC. (m)—1457
 TELE-MEASUREMENTS INC. (d)—1459
TROMPETER ELECTRONICS INC. (m)—1461

Decoders

CENTRAL DYNAMICS LTD. (m & r)—1440
 HOLZBERG INC. (d)—1447
 PANASONIC INDUSTRIAL CO., New Technology Products (m)—1454
 T. R. PITTS CO. (d)—1454
QUALITY VIDEO SUPPLY CORP. (d)—1455
 TELCO AMERICAN (m)—1459
 TELE-MEASUREMENTS INC. (d)—1459
 TELE-WIRE SUPPLY CORP. (d)—1460
 TELEMET (Div. of Geotel Inc.) (m)—1459
TEXSCAN CORPORATION (m)—1460
 ZENITH ELECTRONICS CORP./Cable Products Div. (m)—1463

● **digital sync**

ROBERT BOSCH CORP., Video Equipment Div. (m)—1438
 PANASONIC INDUSTRIAL CO., New Technology Products (m)—1454

TELE-MEASUREMENTS INC. (d)—1459

● **tone, EBS**

GORMAN-REDLICH MANUFACTURING CO. (m)—1446
 TELCO AMERICAN (m)—1459

Earth Terminals

ANDREW CORP. (m)—1436
 ANTENNA TECHNOLOGY CORP. (m)—1437
 AVANTEK INC. (Telecommunications Div.) (m)—1438
 DONLEY INTERNATIONAL INC. (d)—1442
 HARRIS CORP., Broadcast Group (m)—1447
 HOLZBERG INC. (d)—1447
 M/A-COM MVS INC. (m)—1451
 MARCONI COMMUNICATION SYSTEMS LTD. (m)—1451
 MEGA HERTZ SALES (d)—1451
 MICRODYNE CORP. (m)—1452
 MIDWEST COMMUNICATIONS CORP. (d)—1452
 NEC AMERICA INC./Broadcast Equipment Div. (m)—1453
 T. R. PITTS CO. (d)—1454
 SATELLITE SIGNALS INC. (d)—1457
 TELE-WIRE SUPPLY CORP. (d)—1460
 TONER CABLE EQUIPMENT INC. (d)—1461

● **receive only**

ANDREW CORP. (m)—1436
 ANTENNA TECHNOLOGY CORP. (m)—1437
 AVANTEK INC. (Telecommunications Div.) (m)—1438
 COMSONICS INC. (r)—1441
 DONLEY INTERNATIONAL INC. (d)—1442
 GENERAL INSTRUMENT CORP., RF Systems Division (m)—1446
 M/A-COM MVS INC. (m)—1451
 MEGA HERTZ SALES (d)—1451
 MICRODYNE CORP. (m)—1452
 NEC AMERICA INC./Broadcast Equipment Div. (m)—1453
 TOWNSEND ASSOCIATES INC. (d)—1461

● **receive/transmit**

ANDREW CORP. (m)—1436
 ANTENNA TECHNOLOGY CORP. (d)—1437
 M/A-COM MVS INC. (m)—1451
 MICRODYNE CORP. (m)—1452

FM Processors-FM Sub-Carrier Converters

DONLEY INTERNATIONAL INC. (d)—1442
 HARRIS CORP., Broadcast Group (m)—1447
 HOLZBERG INC. (d)—1447
 T. R. PITTS CO. (d)—1454
 SYNCHRONOUS COMMUNICATIONS INC. (m)—1458
 TRIPLE CROWN ELECTRONICS INC. (m)—1461

Filters-Band Pass

AIRTRON (div. of Litton Systems Inc.) (m)—1435
 dB CATV SUPPLY (m)—1442
 DONLEY INTERNATIONAL INC. (d)—1442
 MEGA HERTZ SALES (d)—1451

TV TRANSMITTING ANTENNAS
UHF VHF MDS ITFS

We make them smarter

BOGNER®

401 Railroad Avenue
 Westbury, NY 11590
 (516) 997-7800

MICRO COMMUNICATIONS INC. (m)—1452
 SHIVELY LABORATORIES INC. (m)—1457
 TELEVISION EQUIPMENT ASSOC. INC. (m)—1459
TELEVISION TECHNOLOGY CORP. (m)—1459
TEXSCAN CORPORATION (m)—1460

Gaskets

AIRTRON (div. of Litton Systems Inc.) (m)—1435
 ANDREW CORP. (m)—1436
 PICO SATELLITE INC. (d)—1454
TELEVISION TECHNOLOGY CORP. (m)—1459

● **RF**

AIRTRON (div. of Litton Systems Inc.) (m)—1435
 ANDREW CORP. (m)—1436
 T. R. PITTS CO. (d)—1454

● **waveguide**

AIRTRON (div. of Litton Systems Inc.) (m)—1435
 ANDREW CORP. (m)—1436
 ROHN (m)—1456
TELEVISION TECHNOLOGY CORP. (m)—1459

Generators-SCA

COMM-WEST (Communications West Inc.) (d)—1441
 HARRIS CORP., Broadcast Group (m)—1447
 HOLZBERG INC. (d)—1447
 T. R. PITTS CO. (d)—1454

Load Resistors, Coaxial

TELEVISION TECHNOLOGY CORP. (m)—1459

Multiplexers

AIRTRON (div. of Litton Systems Inc.) (m)—1435
 ARTEL COMMUNICATIONS CORP. (m)—1437
 ELECTRO & OPTICAL SYSTEMS LTD. (d)—1444
 HARRIS CORP., Broadcast Group (m)—1447
 HOLZBERG INC. (d)—1447
 INFORMATION TRANSMISSION SYSTEMS CORP. (m)—1448
 MICRO COMMUNICATIONS INC. (m)—1452
 MIDWEST COMMUNICATIONS CORP. (d)—1452
 NEC AMERICA INC./Broadcast Equipment Div. (m)—1453
 TELE-MEASUREMENTS INC. (d)—1459
TELEVISION TECHNOLOGY CORP. (m)—1459

Quartz Crystals

HOLZBERG INC. (d)—1447

RF Power Equipment

ELECTRO & OPTICAL SYSTEMS LTD. (d)—1444
 HARRIS CORP., Broadcast Group (m)—1447
 HOLZBERG INC. (d)—1447
 MICRO COMMUNICATIONS INC. (m)—1452
 T. R. PITTS CO. (d)—1454
 TELE-WIRE SUPPLY CORP. (d)—1460
 THOMSON-CSF LGT INC. (m)—1460

● **attenuators**

ANTENNA TECHNOLOGY CORP. (d)—1437
 ANTRONIX SALES (m)—1437
TELEVISION TECHNOLOGY CORP. (m)—1459

● **converters**

ANTENNA TECHNOLOGY CORP. (d)—1437
TELEVISION TECHNOLOGY CORP. (m)—1459

● **diplexers**

AIRTRON (div. of Litton Systems Inc.) (m)—1435
 ANTENNA TECHNOLOGY CORP. (d)—1437
 MICRO COMMUNICATIONS INC. (m)—1452
 TOWNSEND ASSOCIATES INC. (d)—1461

● **filters**

AIRTRON (div. of Litton Systems Inc.) (m)—1435
 ANTENNA TECHNOLOGY CORP. (d)—1437
 MICRO COMMUNICATIONS INC. (m)—1452
 MICRO COMMUNICATIONS INC. (m)—1452
 TOWNSEND ASSOCIATES INC. (d)—1461

● **FM exciters**

BROADCAST ELECTRONICS INC. (m)—1438
 COMM-WEST (Communications West Inc.) (d)—1441
 LARCAN COMMUNICATIONS EQUIPMENT INC. (d)—1450
 NEC AMERICA INC./Broadcast Equipment Div. (m)—1453
TELEVISION TECHNOLOGY CORP. (m)—1459
 THOMSON-CSF LGT INC. (m)—1460

TV TRANSMITTING ANTENNAS UHF VHF MDS ITFS

We make them smarter

BOGNER®

401 Railroad Avenue
Westbury, NY 11590
(516) 997-7800

• loads

AIRTRON (div. of Litton Systems Inc.) (m)—1435
MICRO COMMUNICATIONS INC. (m)—1452
MICRO COMMUNICATIONS INC. (m)—1452
SHIVELY LABORATORIES INC. (m)—1457

• modulators

THE ABCOM CORP. (d)—1435
ANTENNA TECHNOLOGY CORP. (d)—1437
G. C. ELECTRONICS CO. (m)—1446
INFORMATION TRANSMISSION SYSTEMS CORP. (m)—1448
PICO SATELLITE INC. (m)—1454

• phasing networks

ELECTRO & OPTICAL SYSTEMS LTD. (d)—1444
TELEVISION TECHNOLOGY CORP. (m)—1459

• power dividers

AIRTRON (div. of Litton Systems Inc.) (m)—1435
ANTENNA TECHNOLOGY CORP. (d)—1437
GENERAL INSTRUMENT CORP., RF Systems Division (m)—1446
MICRO COMMUNICATIONS INC. (m)—1452
PICO SATELLITE INC. (m)—1454
SCALA ELECTRONIC CORP. (m)—1457
SHIVELY LABORATORIES INC. (m)—1457
TOWNSEND ASSOCIATES INC. (d)—1461

• power tubes

THE ABCOM CORP. (d)—1435
ANTENNA TECHNOLOGY CORP. (d)—1437
CECO COMMUNICATIONS INC. (d)—1440
COMM-WEST (Communications West Inc.) (d)—1441
EEV INC. (m)—1442
ELECTRO & OPTICAL SYSTEMS LTD. (d)—1444
LARCAN COMMUNICATIONS EQUIPMENT INC. (d)—1450

• program subcarriers

ANTENNA TECHNOLOGY CORP. (d)—1437
BROADCAST ELECTRONICS INC. (m)—1438

• stereo generators

BROADCAST ELECTRONICS INC. (m)—1438
COMM-WEST (Communications West Inc.) (d)—1441
NEC AMERICA INC./Broadcast Equipment Div. (m)—1453

• switches

ANTRONIX SALES (m)—1437
MICRO COMMUNICATIONS INC. (m)—1452
SHIVELY LABORATORIES INC. (m & d)—1457
SOLL INC. (d)—1458

• TV exciters

INFORMATION TRANSMISSION SYSTEMS CORP. (m)—1448
LARCAN COMMUNICATIONS EQUIPMENT INC. (m)—1450
NEC AMERICA INC./Broadcast Equipment Div. (m)—1453
THOMSON-CSF LGT INC. (m)—1460
TOWNSEND ASSOCIATES INC. (m)—1461

Receivers

ANTENNA TECHNOLOGY CORP. (d)—1437
HOLZBERG INC. (d)—1447
M/A-COM MVS INC. (m)—1451
NURAD INC. (m)—1453
T. R. PITTS CO. (d)—1454
SYNCHRONOUS COMMUNICATIONS INC. (m)—1458
TELE-WIRE SUPPLY CORP. (d)—1460

• EBS

GORMAN-REDLICH MANUFACTURING CO. (m)—1446
INTERNATIONAL NUCLEAR CORP. (m)—1448
TELCO AMERICAN (m)—1459

• FM

CATEL TELECOMMUNICATIONS (m)—1439
INTERNATIONAL MICROWAVE CORP. (m)—1448
M/A-COM MVS INC. (m)—1451
PANASONIC INDUSTRIAL CO., New Technology Products (m)—1454
SYNCHRONOUS COMMUNICATIONS INC. (m)—1458

• STL

ANTENNA TECHNOLOGY CORP. (d)—1437
COMM-WEST (Communications West Inc.) (d)—1441
INTERNATIONAL MICROWAVE CORP. (m)—1448
NURAD INC. (m)—1453

• TSL

COMM-WEST (Communications West Inc.) (d)—1441
INTERNATIONAL MICROWAVE CORP. (m)—1448

• weather, VHF

CATEL TELECOMMUNICATIONS (m)—1439
GORMAN-REDLICH MANUFACTURING CO. (m)—1446

Regulators, Voltage

ALPHA TECHNOLOGIES INC. (m)—1435
LEA INC. (a Dynatech Co.) (m)—1450
PANASONIC INDUSTRIAL CO., New Technology Products (m)—1454

STV Systems

BEN HUGHES COMMUNICATION PRODUCTS INC. (m)—1447
LEA INC. (a Dynatech Co.) (m)—1450

Slow Scan Transmitters, Receivers

NEC AMERICA INC./Broadcast Equipment Div. (m)—1453
m) Div. (m)—1453

Surge Protectors

COMM-WEST (Communications West Inc.) (d)—1441
EEV INC. (m)—1442
HOLZBERG INC. (d)—1447
IGM COMMUNICATIONS (d)—1448
NORTRONICS CO. INC. (m)—1453

Transformers

COIL AMERICAN TECHNOLOGY CO. (m)—1440
T. R. PITTS CO. (d)—1454

• modulation

ANTENNA TECHNOLOGY CORP. (d)—1437

• RF sampling

COMM-WEST (Communications West Inc.) (d)—1441

• torodial current

COMM-WEST (Communications West Inc.) (d)—1441

Transmitters

THE ABCOM CORP. (d)—1435
CECO COMMUNICATIONS INC. (d)—1440
COMM-WEST (Communications West Inc.) (d)—1441
HARRIS CORP., Broadcast Group (m)—1447
HOLZBERG INC. (d)—1447
INTERNATIONAL MICROWAVE CORP. (m)—1448
M/A-COM MVS INC. (m)—1451
MARCONI COMMUNICATION SYSTEMS LTD. (m)—1451
MIDWEST COMMUNICATIONS CORP. (d)—1452
NURAD INC. (m)—1453
TELE-WIRE SUPPLY CORP. (d)—1460
THOMSON-CSF BROADCAST INC. (m)—1460
THOMSON-CSF LGT INC. (m)—1460
TOWNSEND ASSOCIATES INC. (m)—1461

• LPTV

THE ABCOM CORP. (d)—1435
COMM-WEST (Communications West Inc.) (d)—1441
INFORMATION TRANSMISSION SYSTEMS CORP. (m)—1448
INTERNATIONAL MICROWAVE CORP. (m)—1448
LARCAN COMMUNICATIONS EQUIPMENT INC. (m)—1450
MARCONI COMMUNICATION SYSTEMS LTD. (m)—1451
TELEVISION TECHNOLOGY CORP. (m)—1459
THOMSON-CSF BROADCAST INC. (m)—1460
THOMSON-CSF LGT INC. (m)—1460
TOWNSEND ASSOCIATES INC. (m)—1461

Translators

THE ABCOM CORP. (d)—1435
COMM-WEST (Communications West Inc.) (d)—1441
HOLZBERG INC. (d)—1447
INFORMATION TRANSMISSION SYSTEMS CORP. (m)—1448
LARCAN COMMUNICATIONS EQUIPMENT INC. (m)—1450
TELE-WIRE SUPPLY CORP. (d)—1460
TELEVISION TECHNOLOGY CORP. (m)—1459
THOMSON-CSF BROADCAST INC. (m)—1460
THOMSON-CSF LGT INC. (m)—1460
TOWNSEND ASSOCIATES INC. (m)—1461

• UHF

THE ABCOM CORP. (d)—1435
COMM-WEST (Communications West Inc.) (d)—1441
INFORMATION TRANSMISSION SYSTEMS CORP. (m)—1448
LARCAN COMMUNICATIONS EQUIPMENT INC. (m)—1450
TELEVISION TECHNOLOGY CORP. (m)—1459
THOMSON-CSF BROADCAST INC. (m)—1460
THOMSON-CSF LGT INC. (m)—1460
TOWNSEND ASSOCIATES INC. (m)—1461

• VHF

THE ABCOM CORP. (d)—1435
COMM-WEST (Communications West Inc.) (d)—1441
INFORMATION TRANSMISSION SYSTEMS CORP. (m)—1448
LARCAN COMMUNICATIONS EQUIPMENT INC. (m)—1450
SYNCHRONOUS COMMUNICATIONS INC. (m)—1458
TELEVISION TECHNOLOGY CORP. (m)—1459
THOMSON-CSF BROADCAST INC. (m)—1460
THOMSON-CSF LGT INC. (m)—1460
TOWNSEND ASSOCIATES INC. (m)—1461

Waveguides

AIRTRON (div. of Litton Systems Inc.) (m)—1435
ANDREW CORP. (m)—1436
ANIXTER-MICROSAT (d)—1437
ANTENNA TECHNOLOGY CORP. (d)—1437
CABLEWAVE SYSTEMS INC. (m)—1439

COMM-WEST (Communications West Inc.) (d)—1441
 HARRIS BROADCAST MICROWAVE (m)—1447
 HARRIS CORP., Broadcast Group (m)—1447
 HOLZBERG INC. (d)—1447
 MICRO COMMUNICATIONS INC. (m)—1452
 MIDWEST COMMUNICATIONS CORP. (d)—1452
 RCA, BROADCAST SYSTEMS DIVISION (d)—1456
 TOWNSEND ASSOCIATES INC. (d)—1461

● **circular**

AIRTRON (div. of Litton Systems Inc.) (m)—1435
 ANDREW CORP. (m)—1436
 ANIXTER-MICROSAT (d)—1437
 ANTENNA TECHNOLOGY CORP. (d)—1437
 HARRIS BROADCAST MICROWAVE (m)—1447
 MICRO COMMUNICATIONS INC. (m)—1452
 TOWNSEND ASSOCIATES INC. (d)—1461

● **elliptical**

ANDREW CORP. (m)—1436
 ANIXTER-MICROSAT (d)—1437
 ANTENNA TECHNOLOGY CORP. (d)—1437
 CABLEWAVE SYSTEMS INC. (m)—1439
 HARRIS BROADCAST MICROWAVE (m)—1447

● **rectangular**

AIRTRON (div. of Litton Systems Inc.) (m)—1435
 ANDREW CORP. (m)—1436
 ANTENNA TECHNOLOGY CORP. (d)—1437
 HARRIS BROADCAST MICROWAVE (m)—1447
 MICRO COMMUNICATIONS INC. (m)—1452
 TOWNSEND ASSOCIATES INC. (d)—1461

TRANSMITTERS & ACCESSORIES

Automated Remote Controls

BESTON/McINNIS-SKINNER (m & d)—1438
 ELECTRO & OPTICAL SYSTEMS LTD. (d)—1444
 HALLIKAINEN & FRIENDS INC. (m)—1447
 HARRIS CORP., Broadcast Group (m)—1447
 HOLZBERG INC. (d)—1447
 RCA, BROADCAST SYSTEMS DIVISION (m)—1456
 SOLL INC. (m)—1458
 TOWNSEND ASSOCIATES INC. (m)—1461

Automation Controls & Systems-ATS Systems

BROADCAST ELECTRONICS INC. (m)—1438

HALLIKAINEN & FRIENDS INC. (m)—1447
 HARRIS CORP., Broadcast Group (m)—1447
 HOLZBERG INC. (d)—1447
 SOLL INC. (m)—1458

Capacitors

COIL AMERICAN TECHNOLOGY CO. (m)—1440

● **cavity**

TELEVISION TECHNOLOGY CORP. (m)—1459

Coaxial Cable

ADAPT COMMUNICATION SUPPLY CO. INC. (d)—1435
 ANDREW CORP. (m)—1436
 COMM-WEST (Communications West Inc.) (d)—1441
 dB CATV SUPPLY (d)—1442
 G. C. ELECTRONICS CO. (m)—1446
 GENERAL INSTRUMENT CORP., RF Systems Division (m)—1446
 HARRIS CORP., Broadcast Group (d)—1447
 HOLZBERG INC. (d)—1447
 MEGA HERTZ SALES (d)—1451
 MOHAWK WIRE & CABLE CORP. (m)—1453
 T. R. PITTS CO. (d)—1454
 SHIVELY LABORATORIES INC. (m & d)—1457
 TELE-WIRE SUPPLY CORP. (d)—1460
 TEPKO CORP. (d)—1460
 TIMES FIBER COMMUNICATIONS INC. (m)—1460
TROMPETER ELECTRONICS INC. (m)—1461

Crystals

HARRIS CORP., Broadcast Group (d)—1447
 RCA, BROADCAST SYSTEMS DIVISION (d)—1456
 SHIVELY LABORATORIES INC. (m)—1457

Diplexers

AIRTRON (div. of Litton Systems Inc.) (m)—1435
 HARRIS CORP., Broadcast Group (m)—1447
 HOLZBERG INC. (d)—1447
 INFORMATION TRANSMISSION SYSTEMS CORP. (m)—1448
 MICRO COMMUNICATIONS INC. (m)—1452
 RCA, BROADCAST SYSTEMS DIVISION (m)—1456
 TOWNSEND ASSOCIATES INC. (d)—1461

Gaskets-Waveguide

AIRTRON (div. of Litton Systems Inc.) (m)—1435

Heat Exchangers

ELECTRO IMPULSE INC. (m)—1444
 HARRIS CORP., Broadcast Group (m)—1447
 MICRO COMMUNICATIONS INC. (m)—1452
 RCA, BROADCAST SYSTEMS DIVISION (d)—1456
 SHIVELY LABORATORIES INC. (m)—1457

TV TRANSMITTING ANTENNAS UHF VHF MDS ITFS

We make them smarter

BOGNER®

401 Railroad Avenue
 Westbury, NY 11590
 (516) 997-7800

TOWNSEND ASSOCIATES INC. (d)—1461

Remote Control Systems

CETEC VEGA (m)—1440
 COMM-WEST (Communications West Inc.) (d)—1441
 HALLIKAINEN & FRIENDS INC. (m)—1447
 HARRIS CORP., Broadcast Group (m)—1447
 HOLZBERG INC. (d)—1447
 RCA, BROADCAST SYSTEMS DIVISION (d)—1456
 SOLL INC. (m)—1458

SCA Equipment

BROADCAST ELECTRONICS INC. (m)—1438
 COMM-WEST (Communications West Inc.) (d)—1441
 HARRIS CORP., Broadcast Group (m)—1447
 HOLZBERG INC. (d)—1447
 RCA, BROADCAST SYSTEMS DIVISION (d)—1456

● **FM**

BROADCAST ELECTRONICS INC. (m)—1438
 COMM-WEST (Communications West Inc.) (d)—1441
TELEVISION TECHNOLOGY CORP. (m)—1459

● **TV**

THE ABCOM CORP. (d)—1435
 BROADCAST ELECTRONICS INC. (m)—1438
TELEVISION TECHNOLOGY CORP. (m)—1459
 TOWNSEND ASSOCIATES INC. (m)—1461

STL Systems & Equipment

ANDREW CORP. (m)—1436
 ARTEL COMMUNICATIONS CORP. (m)—1437
 BROADCAST ELECTRONICS INC. (d)—1438
 COMM-WEST (Communications West Inc.) (d)—1441
 COMM-WEST (Communications West Inc.) (d)—1441

GENERAL ELECTRIC CO. (CCTV Operation) (m)—1446
 HARRIS CORP., Broadcast Group (m)—1447
 HOLZBERG INC. (d)—1447
 INTERNATIONAL MICROWAVE CORP. (m)—1448
 NURAD INC. (m)—1453
 RCA, BROADCAST SYSTEMS DIVISION (d)—1456
 TELEMET (Div. of Geotol Inc.) (m)—1459

● **fiberoptic**

ARTEL COMMUNICATIONS CORP. (m)—1437

● **microwave**

AIRTRON (div. of Litton Systems Inc.) (m)—1435
 ANDREW CORP. (m)—1436
 INTERNATIONAL MICROWAVE CORP. (m)—1448
 NURAD INC. (m)—1453

● **satellite**

ANDREW CORP. (m)—1436

● **telco**

KAHN COMMUNICATIONS INC. (m)—1449

● **waveguide**

AIRTRON (div. of Litton Systems Inc.) (m)—1435
 ANDREW CORP. (m)—1436

MATV Distribution Equipment

THE ABCOM CORP. (d)—1435
 dB CATV SUPPLY (d)—1442
 DONLEY INTERNATIONAL INC. (d)—1442
 G. C. ELECTRONICS CO. (m)—1446
 GENERAL INSTRUMENT CORP., RF Systems Division (m)—1446
 BEN HUGHES COMMUNICATION PRODUCTS INC. (m)—1447
 MEGA HERTZ SALES (d)—1451
 T. R. PITTS CO. (d)—1454
 RMS ELECTRONICS INC./CATV DIVISION (m)—1456
 TELE-WIRE SUPPLY CORP. (d)—1460
 TELEX COMMUNICATIONS INC. (m)—1460

TV TRANSMITTING ANTENNAS UHF VHF MDS ITFS

We make them smarter

BOGNER®

401 Railroad Avenue
 Westbury, NY 11590
 (516) 997-7800

TV TRANSMITTING ANTENNAS UHF VHF MDS ITFS

We make them smarter

BOGNER®

401 Railroad Avenue
Westbury, NY 11590
(516) 997-7800

Transmission Lines

- ANDREW CORP. (m)—1436
- BROADCAST ELECTRONICS INC. (d)—1438
- CABLEWAVE SYSTEMS INC. (m)—1439
- COMM-WEST (Communications West Inc.) (d)—1441
- HARRIS CORP., Broadcast Group (d)—1447
- HOLZBERG INC. (d)—1447
- MICRO COMMUNICATIONS INC. (m)—1452
- T. R. PITTS CO. (d)—1454
- RCA, BROADCAST SYSTEMS DIVISION (m)—1456
- SCALA ELECTRONIC CORP. (d)—1457
- SHIVELY LABORATORIES INC. (m)—1457
- TEPCO CORP. (d)—1460
- TIMES FIBER COMMUNICATIONS INC. (m)—1460
- TOWNSEND ASSOCIATES INC. (d)—1461

• supervision systems

- BROADCAST ELECTRONICS INC. (m)—1438

Transmitter Modulation Controllers

- BROADCAST ELECTRONICS INC. (m)—1438
- KAHN COMMUNICATIONS INC. (m)—1449

Transmitter Output Controls

- BROADCAST ELECTRONICS INC. (m)—1438

Transmitters

- BROADCAST ELECTRONICS INC. (m)—1438
- COMM-WEST (Communications West Inc.) (d)—1441
- HOLZBERG INC. (d)—1447
- NURAD INC. (m)—1453
- ROHDE & SCHWARZ SALES CO. INC. (d)—1456

• AM

- COMM-WEST (Communications West Inc.) (d)—1441
- HARRIS CORP., Broadcast Group (m)—1447
- INTERNATIONAL MICROWAVE CORP. (m)—1448

- MARCONI COMMUNICATION SYSTEMS LTD. (m)—1451
- TELEVISION TECHNOLOGY CORP.** (m)—1459

■ 500 watts & under

- THE ABCOM CORP. (d)—1435
- INTERNATIONAL MICROWAVE CORP. (m)—1448
- TELEVISION TECHNOLOGY CORP.** (m)—1459

■ 500 watts & over, solid state

- MARCONI COMMUNICATION SYSTEMS LTD. (m)—1451

■ 1,000 to 2,500 watts

- MARCONI COMMUNICATION SYSTEMS LTD. (m)—1451
- TELEVISION TECHNOLOGY CORP.** (m)—1459

■ 5,000 to 7,500 watts

- MARCONI COMMUNICATION SYSTEMS LTD. (m)—1451
- TELEVISION TECHNOLOGY CORP.** (m)—1459

■ 10,000 to 20,000 watts

- ELECTRO & OPTICAL SYSTEMS LTD. (d)—1444
- MARCONI COMMUNICATION SYSTEMS LTD. (m)—1451

■ over 20,000 watts

- ELECTRO & OPTICAL SYSTEMS LTD. (d)—1444
- MARCONI COMMUNICATION SYSTEMS LTD. (m)—1451

• FM

- BROADCAST ELECTRONICS INC. (m)—1438
- COMM-WEST (Communications West Inc.) (d)—1441
- HARRIS CORP., Broadcast Group (m)—1447
- INTERNATIONAL MICROWAVE CORP. (m)—1448
- ROHDE & SCHWARZ SALES CO. INC. (d)—1456
- SYNCHRONOUS COMMUNICATIONS INC. (m)—1458
- THOMSON-CSF BROADCAST INC. (m)—1460
- THOMSON-CSF LGT INC. (m)—1460

■ 500 watts & under

- BROADCAST ELECTRONICS INC. (m)—1438
- INTERNATIONAL MICROWAVE CORP. (m)—1448
- MARCONI COMMUNICATION SYSTEMS LTD. (m)—1451
- THOMSON-CSF BROADCAST INC. (m)—1460
- THOMSON-CSF LGT INC. (m)—1460

■ 500 watts & over, solid state

- THE ABCOM CORP. (d)—1435
- BROADCAST ELECTRONICS INC. (m)—1438
- LINDSAY AMERICA INC.** (m)—1450
- MARCONI COMMUNICATION SYSTEMS LTD. (m)—1451
- NEC AMERICA INC./Broadcast Equipment Div. (m)—1453
- THOMSON-CSF BROADCAST INC. (m)—1460
- THOMSON-CSF LGT INC. (m)—1460

■ 1,000 to 2,500 watts

- BROADCAST ELECTRONICS INC. (m)—1438
- MARCONI COMMUNICATION SYSTEMS LTD. (m)—1451
- THOMSON-CSF BROADCAST INC. (m)—1460

■ 5,000 to 7,500 watts

- BROADCAST ELECTRONICS INC. (m)—1438
- MARCONI COMMUNICATION SYSTEMS LTD. (m)—1451
- NEC AMERICA INC./Broadcast Equipment Div. (m)—1453
- TELEVISION TECHNOLOGY CORP.** (m)—1459
- THOMSON-CSF BROADCAST INC. (m)—1460
- THOMSON-CSF LGT INC. (m)—1460

■ 10,000 to 20,000 watts

- BROADCAST ELECTRONICS INC. (m)—1438
- ELECTRO & OPTICAL SYSTEMS LTD. (d)—1444
- LARCAN COMMUNICATIONS EQUIPMENT INC. (m)—1450
- MARCONI COMMUNICATION SYSTEMS LTD. (m)—1451
- NEC AMERICA INC./Broadcast Equipment Div. (m)—1453
- THOMSON-CSF BROADCAST INC. (m)—1460

■ over 20,000 watts

- BROADCAST ELECTRONICS INC. (m)—1438
- ELECTRO & OPTICAL SYSTEMS LTD. (d)—1444
- LARCAN COMMUNICATIONS EQUIPMENT INC. (m)—1450
- MARCONI COMMUNICATION SYSTEMS LTD. (m)—1451
- NEC AMERICA INC./Broadcast Equipment Div. (m)—1453
- TELEVISION TECHNOLOGY CORP.** (m)—1459
- THOMSON-CSF BROADCAST INC. (m)—1460

• TV

- ELECTRO & OPTICAL SYSTEMS LTD. (d)—1444
- INFORMATION TRANSMISSION SYSTEMS CORP. (m)—1448
- MARCONI COMMUNICATION SYSTEMS LTD. (m)—1451
- MIDWEST COMMUNICATIONS CORP. (d)—1452

- RCA, BROADCAST SYSTEMS DIVISION (m & d)—1456
- ROHDE & SCHWARZ SALES CO. INC. (d)—1456
- THOMSON-CSF LGT INC. (m)—1460
- TOWNSEND ASSOCIATES INC. (m)—1461

• UHF high power

- INFORMATION TRANSMISSION SYSTEMS CORP. (m)—1448
- LINDSAY AMERICA INC.** (m)—1450
- MARCONI COMMUNICATION SYSTEMS LTD. (m)—1451
- NEC AMERICA INC./Broadcast Equipment Div. (m)—1453
- NURAD INC. (m)—1453
- ROHDE & SCHWARZ SALES CO. INC. (d)—1456
- THOMSON-CSF BROADCAST INC. (m)—1460
- TOWNSEND ASSOCIATES INC. (m)—1461

• UHF low power

- THE ABCOM CORP. (d)—1435
- INFORMATION TRANSMISSION SYSTEMS CORP. (m)—1448
- LARCAN COMMUNICATIONS EQUIPMENT INC. (m)—1450
- LINDSAY AMERICA INC.** (m)—1450
- MARCONI COMMUNICATION SYSTEMS LTD. (m)—1451
- RODELCO ELECTRONICS CORP. (m)—1456
- ROHDE & SCHWARZ SALES CO. INC. (d)—1456
- THOMSON-CSF BROADCAST INC. (m)—1460
- THOMSON-CSF LGT INC. (m)—1460
- TOWNSEND ASSOCIATES INC. (m)—1461

• VHF high power

- INFORMATION TRANSMISSION SYSTEMS CORP. (m)—1448
- LARCAN COMMUNICATIONS EQUIPMENT INC. (m)—1450
- MARCONI COMMUNICATION SYSTEMS LTD. (m)—1451
- NEC AMERICA INC./Broadcast Equipment Div. (m)—1453
- ROHDE & SCHWARZ SALES CO. INC. (d)—1456
- THOMSON-CSF BROADCAST INC. (m)—1460
- TOWNSEND ASSOCIATES INC. (m)—1461

• VHF low power

- THE ABCOM CORP. (d)—1435
- COMM-WEST (Communications West Inc.) (d)—1441
- ELECTRO & OPTICAL SYSTEMS LTD. (d)—1444
- INFORMATION TRANSMISSION SYSTEMS CORP. (m)—1448
- LARCAN COMMUNICATIONS EQUIPMENT INC. (m)—1450
- MARCONI COMMUNICATION SYSTEMS LTD. (m)—1451
- RODELCO ELECTRONICS CORP. (m)—1456
- ROHDE & SCHWARZ SALES CO. INC. (d)—1456
- THOMSON-CSF BROADCAST INC. (m)—1460
- THOMSON-CSF LGT INC. (m)—1460
- TOWNSEND ASSOCIATES INC. (m)—1461

TV TRANSMITTING ANTENNAS UHF VHF MDS ITFS

We make them smarter

BOGNER®

401 Railroad Avenue
Westbury, NY 11590
(516) 997-7800

CABLE EQUIPMENT & SUPPLIES

CABLECASTING EQUIPMENT & ACCESSORIES

Amplifiers-CARS Band

MEGA HERTZ SALES (d)—1451
TELE-MEASUREMENTS INC. (d)—
1459

Cable & Accessories

ALLIED ELECTRONICS (a div. of Digi-
tech Inc.) (d)—1435
ANDREW CORP. (m)—1436
ANIXTER-MICROSAT (d)—1437
ARTEL COMMUNICATIONS CORP.
(m)—1437
AUTOMATION TECHNIQUES INC.
(d)—1438
BIW CABLE SYSTEMS INC. (m)—1438
CABLETEK PRODUCTS INC. (d)—
1439
CABLEWAVE SYSTEMS INC. (m)—
1439
COMPREHENSIVE VIDEO SUPPLY
CORP. (d)—1441
DONLEY INTERNATIONAL INC. (d)—
1442
G. C. ELECTRONICS CO. (m)—1446
GENERAL INSTRUMENT CORP., RF
Systems Division (m)—1446
HARRIS CORP., Broadcast Group
(d)—1447
HOLZBERG INC. (d)—1447
BEN HUGHES COMMUNICATION
PRODUCTS INC. (m)—1447
LIGHTING ELECTRIC OF PENNSYLVAN-
IA INC. (d)—1450
MEGA HERTZ SALES (d)—1451
MIDLAND METALS CORP. (d)—1452
MIDWEST COMMUNICATIONS CORP.
(d)—1452
MPCS VIDEO INDUSTRIES INC. (d)—
1453
T. R. PITTS CO. (d)—1454
POLELINE CORP. (d)—1455
QUALITY VIDEO SUPPLY CORP. (m
& d)—1455
SCIENTIFIC-ATLANTA INC. (m)—1457
TELE-MEASUREMENTS INC. (d)—
1459
TELE-WIRE SUPPLY CORP. (d)—1460
TEMTRON ELECTRONICS (d)—1460
TEPCO CORP. (d)—1460
VALTEC CORP. (Communication Fiber-
optics) (m)—1462

assemblies

AVA ELECTRONICS CORP. (m)—1438
BIW CABLE SYSTEMS INC. (m)—1438
CABLETEK PRODUCTS INC. (d)—
1439
G. C. ELECTRONICS CO. (m)—1446
POLELINE CORP. (d)—1455
RMS ELECTRONICS INC./CATV DIVI-
SION (m)—1456
SIGNAL VISION INC. (d)—1458

audio cable

ALLIED ELECTRONICS (a div. of Digi-
tech Inc.) (d)—1435
BIW CABLE SYSTEMS INC. (m)—1438
COMPREHENSIVE VIDEO SUPPLY
CORP. (d)—1441
G. C. ELECTRONICS CO. (m)—1446
MOHAWK WIRE & CABLE CORP.
(m)—1453
PANASONIC INDUSTRIAL CO., New
Technology Products (m)—1454

camera cable

ALLIED ELECTRONICS (a div. of Digi-
tech Inc.) (d)—1435
BIW CABLE SYSTEMS INC. (m)—1438
COMPREHENSIVE VIDEO SUPPLY
CORP. (d)—1441
MOHAWK WIRE & CABLE CORP.
(m)—1453
PANASONIC INDUSTRIAL CO., Audio-
Video Systems Div (m)—1454
PANASONIC INDUSTRIAL CO., New
Technology Products (m)—1454
POLELINE CORP. (d)—1455
RMS ELECTRONICS INC./CATV DIVI-
SION (m)—1456

coax, flexible

ALLIED ELECTRONICS (a div. of Digi-
tech Inc.) (d)—1435
ANDREW CORP. (m)—1436
BIW CABLE SYSTEMS INC. (m)—1438
CABLETEK PRODUCTS INC. (d)—
1439
CABLEWAVE SYSTEMS INC. (m)—
1439
CAPSCAN CABLE CO. (m)—1439
COMPREHENSIVE VIDEO SUPPLY
CORP. (d)—1441
G. C. ELECTRONICS CO. (m)—1446
GENERAL INSTRUMENT CORP., RF
Systems Division (m)—1446
MOHAWK WIRE & CABLE CORP.
(m)—1453
SHIVELY LABORATORIES INC. (m &
d)—1457
SIGNAL VISION INC. (d)—1458
STEVENS TOWER CO. INC. (d & r)—
1458
TEPCO CORP. (d)—1460
TIMES FIBER COMMUNICATIONS INC.
(m)—1460
TROMPETER ELECTRONICS INC.
(m)—1461

connectors

**ADAPT COMMUNICATION SUPPLY
CO. INC.** (d)—1435
ALLIED ELECTRONICS (a div. of Digi-
tech Inc.) (d)—1435
ANDREW CORP. (m)—1436
AVA ELECTRONICS CORP. (m)—1438
BIW CABLE SYSTEMS INC. (m)—1438
CABLETEK PRODUCTS INC. (d)—
1439
CABLEWAVE SYSTEMS INC. (m)—
1439

COMPREHENSIVE VIDEO SUPPLY
CORP. (d)—1441
dB CATV SUPPLY (m)—1442
DONLEY INTERNATIONAL INC. (d)—
1442
G. C. ELECTRONICS CO. (m)—1446
GENERAL INSTRUMENT CORP., RF
Systems Division (m)—1446
BEN HUGHES COMMUNICATION
PRODUCTS INC. (m)—1447
LEMO USA INC. (d)—1450
LINDSAY AMERICA INC. (m)—1450
MEGA HERTZ SALES (d)—1451
PANASONIC INDUSTRIAL CO., New
Technology Products (m)—1454
POLELINE CORP. (d)—1455
PREFORMED LINE PRODUCTS CO.
(m)—1455
RMS ELECTRONICS INC./CATV DIVI-
SION (d)—1456
SHIVELY LABORATORIES INC. (m)—
1457
SIGNAL VISION INC. (d)—1458
STEVENS TOWER CO. INC. (d & r)—
1458
TROMPETER ELECTRONICS INC.
(m)—1461

fiber optic cable

ANDREW CORP. (m)—1436
ARTEL COMMUNICATIONS CORP.
(m)—1437
BIW CABLE SYSTEMS INC. (m)—1438
LIGHTING ELECTRIC OF PENNSYLVAN-
IA INC. (r)—1450
MIDLAND METALS CORP. (d)—1452
MIDWEST COMMUNICATIONS CORP.
(d)—1452
MOHAWK WIRE & CABLE CORP.
(m)—1453
PANASONIC INDUSTRIAL CO., New
Technology Products (m)—1454
TIMES FIBER COMMUNICATIONS INC.
(m)—1460
VALTEC CORP. (Communication Fiber-
optics) (m)—1462

heavy duty, ac/dc power

ALLIED ELECTRONICS (a div. of Digi-
tech Inc.) (d)—1435
ALPHA TECHNOLOGIES INC. (m)—
1435
BIW CABLE SYSTEMS INC. (m)—1438
CAPSCAN CABLE CO. (m)—1439
LIGHTING ELECTRIC OF PENNSYLVAN-
IA INC. (r)—1450
LTM CORP. OF AMERICA (m & r & d)—
1451
MIDLAND METALS CORP. (d)—1452

microphone cable

ALLIED ELECTRONICS (a div. of Digi-
tech Inc.) (d)—1435
COMPREHENSIVE VIDEO SUPPLY
CORP. (d)—1441
ELECTRO-VOICE INC. (m)—1444
MIDWEST COMMUNICATIONS CORP.
(d)—1452
PANASONIC INDUSTRIAL CO., New
Technology Products (m)—1454

transmission lines, pressurized

ANDREW CORP. (m)—1436
CABLEWAVE SYSTEMS INC. (m)—
1439
GABRIEL ELECTRONICS INC. (m)—
1446
MIDLAND METALS CORP. (d)—1452
MIDWEST COMMUNICATIONS CORP.
(d)—1452
SHIVELY LABORATORIES INC. (m)—
1457
STEVENS TOWER CO. INC. (d & r)—
1458
TEPCO CORP. (d)—1460

Crystals

HARRIS CORP., Broadcast Group
(d)—1447
HOLZBERG INC. (d)—1447
TEMTRON ELECTRONICS (d)—1460

Pay TV Equipment

ANIXTER-MICROSAT (d)—1437
ARTEL SERVICE CORP. (m & d & r)—
1437
BLONDER-TONGUE LABORATORIES
INC (m)—1438
CENTRAL DYNAMICS LTD. (m & r)—
1440
GENERAL INSTRUMENT CORP., RF
Systems Division (m)—1446
JERROLD DIVISION, GENERAL IN-
STRUMENT CORP. (m)—1448
MEGA HERTZ SALES (d)—1451
PANASONIC INDUSTRIAL CO., New
Technology Products (m)—1454
PIONEER COMMUNICATIONS OF
AMERICA INC. (m)—1454
T. R. PITTS CO. (d)—1454
RMS ELECTRONICS INC./CATV DIVI-
SION (m)—1456
TEXSCAN CORPORATION (m)—
1460
VIDEO DATA SYSTEMS DIV., Sterling
TV Pres. Inc. (m)—1462
ZENITH ELECTRONICS CORP./Cable
Products Div. (m)—1463

decoders

ANIXTER-MICROSAT (d)—1437
CENTRAL DYNAMICS LTD. (m & r)—
1440
GENERAL INSTRUMENT CORP., RF
Systems Division (m)—1446
JERROLD DIVISION, GENERAL IN-
STRUMENT CORP. (m)—1448
PAYVIEW LIMITED (m)—1454
PIONEER COMMUNICATIONS OF
AMERICA INC. (m)—1454
RMS ELECTRONICS INC./CATV DIVI-
SION (m)—1456
TOCOM DIV., GENERAL INSTRUMENT
CORP. (m)—1460
VIDEO DATA SYSTEMS DIV., Sterling
TV Pres. Inc. (m)—1462
ZENITH ELECTRONICS CORP./Cable
Products Div. (m)—1463



TELEVISION TECHNOLOGY CORPORATION
 Low Power TV Transmitters, Translators, TV & FM
 2360 Industrial Lane
 Broomfield, CO 80020
 (303) 465-4141
 TWX: 910-938-0396 TTC ARDA

encoders

ANIXTER-MICROSAT (d)—1437
 COMSONICS INC. (r)—1441
 GENERAL INSTRUMENT CORP., RF Systems Division (m)—1446
 JERROLD DIVISION, GENERAL INSTRUMENT CORP. (m)—1448
 PIONEER COMMUNICATIONS OF AMERICA INC. (m)—1454
 RMS ELECTRONICS INC./CATV DIVISION (m)—1456
 VIDEO DATA SYSTEMS DIV., Sterling TV Pres. Inc. (m)—1462
 ZENITH ELECTRONICS CORP./Cable Products Div. (m)—1463

Pay-Per-View Systems

ARTEL SERVICE CORP. (m & d & r)—1437
 dB CATV SUPPLY (d)—1442
 GENERAL INSTRUMENT CORP., RF Systems Division (m)—1446
 JERROLD DIVISION, GENERAL INSTRUMENT CORP. (m)—1448
 MEGA HERTZ SALES (d)—1451
 PANASONIC INDUSTRIAL CO., New Technology Products (m)—1454
 PIONEER COMMUNICATIONS OF AMERICA INC. (m)—1454
 TELE-WIRE SUPPLY CORP. (d)—1460
TEXSCAN CORPORATION (m)—1460
 TOCOM DIV., GENERAL INSTRUMENT CORP. (m)—1460
 ZENITH ELECTRONICS CORP./Cable Products Div. (m)—1463

CONSTRUCTION EQUIPMENT & MATERIALS

Apartment Installation Equipment

ADAPT COMMUNICATION SUPPLY CO. INC. (d)—1435
 ANTRONIX SALES (m)—1437
 BENNER-NAWMAN INC (m)—1438
 CABLETEK PRODUCTS INC. (d)—1439
 CARLTON INTERNATIONAL MANUFACTURING (m & d)—1439
 COIL AMERICAN TECHNOLOGY CO. (m)—1440
 IEC CO. (m)—1448
 MEGA HERTZ SALES (d)—1451
MIDWEST CORP. (d)—1452
 PICO SATELLITE INC. (m)—1454
 T. R. PITTS CO. (d)—1454
 POLELINE CORP. (d)—1455
 SATELLITE SIGNALS INC. (d)—1457
 SIGNAL VISION INC. (d)—1458
 TELCO ELECTRONICS INC. (m)—1459
 TELE-MEASUREMENTS INC. (d)—1459
 TELE-WIRE SUPPLY CORP. (d)—1460

flush-mount service cells

ADAPT COMMUNICATION SUPPLY CO. INC. (d)—1435

CABLETEK PRODUCTS INC. (d)—1439
 DIAMOND COMMUNICATION PRODUCTS INC. (m)—1442
 POLELINE CORP. (d)—1455
 SIGNAL VISION INC. (d)—1458

molding duct

ADAPT COMMUNICATION SUPPLY CO. INC. (d)—1435

CABLETEK PRODUCTS INC. (d)—1439
 COMPREHENSIVE VIDEO SUPPLY CORP. (d)—1441
 JERRY CONN ASSOCIATES INC. (d)—1441
 dB CATV SUPPLY (d)—1442
 POLELINE CORP. (d)—1455
 RMS ELECTRONICS INC./CATV DIVISION (m)—1456
 TELCO ELECTRONICS INC. (m & d)—1459

multi-trap enclosures

ADAPT COMMUNICATION SUPPLY CO. INC. (d)—1435

CABLETEK PRODUCTS INC. (d)—1439
 COIL AMERICAN TECHNOLOGY CO. (m)—1440
 JERRY CONN ASSOCIATES INC. (d)—1441
 dB CATV SUPPLY (d)—1442
 DIAMOND COMMUNICATION PRODUCTS INC. (m)—1442
LINDSAY AMERICA INC. (m)—1450
 POLELINE CORP. (d)—1455
 PROPED INC. (m)—1455
 SATELLITE SIGNALS INC. (m)—1457
 SIGNAL VISION INC. (d)—1458

pre-wire boxes

ADAPT COMMUNICATION SUPPLY CO. INC. (d)—1435

CABLETEK PRODUCTS INC. (d)—1439
 COIL AMERICAN TECHNOLOGY CO. (m)—1440
 dB CATV SUPPLY (d)—1442
LINDSAY AMERICA INC. (m)—1450
 POLELINE CORP. (d)—1455
 PROPED INC. (m)—1455
 SATELLITE SIGNALS INC. (m)—1457
 SIGNAL VISION INC. (d)—1458
 TELCO ELECTRONICS INC. (d)—1459

Cable Burial Equipment

ADAPT COMMUNICATION SUPPLY CO. INC. (d)—1435

CABLETEK PRODUCTS INC. (d)—1439
 CARLTON INTERNATIONAL MANUFACTURING (m & d)—1439
 COIL AMERICAN TECHNOLOGY CO. (m)—1440
 BEN HUGHES COMMUNICATION PRODUCTS INC. (m)—1447
 IEC CO. (m)—1448

MIDWEST CORP. (d)—1452
 T. R. PITTS CO. (d)—1454
 POLELINE CORP. (d)—1455
 SIGNAL VISION INC. (d)—1458
 TELE-WIRE SUPPLY CORP. (d)—1460
 VERMEER MANUFACTURING CO. (m)—1462

Construction Tools & Equipment

ADAPT COMMUNICATION SUPPLY CO. INC. (d)—1435

ADRIAN STEEL CO. (m)—1435
 ALCESTIS DISTRIBUTION CO. (d)—1435
 ANIXTER-MICROSAT (d)—1437
 BENNER-NAWMAN INC (m)—1438
 LARRY BORSON CO. (d)—1438
 BUDDCO INC. (d)—1439
 CABLETEK PRODUCTS INC. (d)—1439
 CARLTON INTERNATIONAL MANUFACTURING (m & d)—1439
 JERRY CONN ASSOCIATES INC. (d)—1441
 DEVINE'S MACHINE & DESIGN INC. (m)—1442
 BEN HUGHES COMMUNICATION PRODUCTS INC. (m)—1447
 IEC CO. (m)—1448
JAMESON CORP. (m)—1448
 KLEIN TOOLS INC. (m)—1449
MIDWEST CORP. (d)—1452
 POLELINE CORP. (d)—1455
 RIPLEY CO. INC. (m)—1456
 SIGNAL VISION INC. (d)—1458
 TECHNI-TOOL INC. (d)—1459

Underground Boring Equipment

ADAPT COMMUNICATION SUPPLY CO. INC. (d)—1435

CARLTON INTERNATIONAL MANUFACTURING (m & d)—1439
 JERRY CONN ASSOCIATES INC. (d)—1441
 ELEPHANT INDUSTRIES (m)—1444
 POLELINE CORP. (d)—1455
 UNDERGROUND EQUIPMENT & SUPPLY (m)—1461
 VERMEER MANUFACTURING CO. (m)—1462

DISTRIBUTION EQUIPMENT

AGC Units

COMSONICS INC. (d & r)—1441
 GENERAL INSTRUMENT CORP., RF Systems Division (m)—1446
 HARRIS CORP., Broadcast Group (d)—1447
 HOLZBERG INC. (d)—1447
 LIGHTING ELECTRIC OF PENNSYLVANIA INC. (r)—1450
LINDSAY AMERICA INC. (m)—1450
 LINDSAY SPECIALTY PRODUCTS (m)—1450
 MEGA HERTZ SALES (d)—1451
MIDWEST CORP. (d)—1452
 PICO SATELLITE INC. (m)—1454
 T. R. PITTS CO. (d)—1454
 TELE-WIRE SUPPLY CORP. (d)—1460
TEXSCAN CORPORATION (m)—1460
 THOMSON-CSF BROADCAST INC. (m)—1460
 TONER CABLE EQUIPMENT INC. (d)—1461
 TRIPLE CROWN ELECTRONICS INC. (m)—1461

Addressable Taps

COMSONICS INC. (d & r)—1441
 dB CATV SUPPLY (m)—1442
 LIGHTING ELECTRIC OF PENNSYLVANIA INC. (r)—1450
 MEGA HERTZ SALES (d)—1451
MIDWEST CORP. (d)—1452
 PICO SATELLITE INC. (m)—1454
 TELE-WIRE SUPPLY CORP. (d)—1460
 TONER CABLE EQUIPMENT INC. (d)—1461
 VITEK ELECTRONICS INC. (m & d)—1462

Amplifiers

THE ABCOM CORP. (d)—1435
ADAPT COMMUNICATION SUPPLY CO. INC. (d)—1435
 ANIXTER-MICROSAT (d)—1437
 ANTRONIX SALES (m)—1437
 BROADBAND ENGINEERING INC. (m)—1438
C-COR ELECTRONICS INC. (m)—1439
 CENTRAL DYNAMICS LTD. (m & r)—1440

COMSONICS INC. (d & r)—1441
 dB CATV SUPPLY (m)—1442
 DIAMOND COMMUNICATION PRODUCTS INC. (m)—1442
 DONLEY INTERNATIONAL INC. (d)—1442

G. C. ELECTRONICS CO. (m)—1446
 GENERAL ELECTRIC CO. (CCTV Operation) (m)—1446
 GENERAL INSTRUMENT CORP., RF Systems Division (m)—1446
 HARRIS CORP., Broadcast Group (d)—1447
 HOLZBERG INC. (d)—1447
 INTERNATIONAL NUCLEAR CORP. (m)—1448
 Lenco INC., Electronics Div. (m)—1450

LIGHTING ELECTRIC OF PENNSYLVANIA INC. (r)—1450
LINDSAY AMERICA INC. (m)—1450
 LINDSAY SPECIALTY PRODUCTS (m)—1450
 MEGA HERTZ SALES (d)—1451
 MICRO-TRAK CORP. (m)—1452
MIDWEST CORP. (d)—1452
 MPC'S VIDEO INDUSTRIES INC. (d)—1453

PANASONIC INDUSTRIAL CO., New Technology Products (m)—1454
 PICO SATELLITE INC. (m)—1454
 RMS ELECTRONICS INC./CATV DIVISION (d)—1456
 RTS SYSTEMS INC. (m)—1457
 SATELLITE SIGNALS INC. (d)—1457
 SIGNAL VISION INC. (d)—1458
 TELE-MEASUREMENTS INC. (d)—1459

TELEVISION EQUIPMENT ASSOC. INC. (m)—1459
 TELEX COMMUNICATIONS INC. (m)—1460
 TEMTRON ELECTRONICS (d)—1460
TEXSCAN CORPORATION (m)—1460
 TONER CABLE EQUIPMENT INC. (d)—1461
 TRIPLE CROWN ELECTRONICS INC. (m)—1461

apartment

ADAPT COMMUNICATION SUPPLY CO. INC. (d)—1435
 ANTRONIX SALES (m)—1437
 BLONDER-TONGUE LABORATORIES INC (m)—1438
 BROADBAND ENGINEERING INC. (m)—1438

COMSONICS INC. (d & r)—1441
 dB CATV SUPPLY (m)—1442
 DONLEY INTERNATIONAL INC. (d)—1442
 GENERAL INSTRUMENT CORP., RF Systems Division (m)—1446
ITW LINX (m)—1448
LINDSAY AMERICA INC. (m)—1450
 LINDSAY SPECIALTY PRODUCTS (m)—1450
MIDWEST CORP. (d)—1452
 PICO SATELLITE INC. (m)—1454
 POLELINE CORP. (d)—1455
 RMS ELECTRONICS INC./CATV DIVISION (d)—1456
 SIGNAL VISION INC. (d)—1458
 TRIPLE CROWN ELECTRONICS INC. (m)—1461

• **bridging**

BROADBAND ENGINEERING INC. (m)—1438
C-COR ELECTRONICS INC. (m)—1439
 COMSONICS INC. (d & r)—1441
 DIAMOND COMMUNICATION PRODUCTS INC. (m)—1442
 DONLEY INTERNATIONAL INC. (d)—1442
 GENERAL INSTRUMENT CORP., RF Systems Division (m)—1446
 INTERNATIONAL NUCLEAR CORP. (m)—1448
LINDSAY AMERICA INC. (m)—1450
 LINDSAY SPECIALTY PRODUCTS (m)—1450
MIDWEST CORP. (d)—1452
 SIGNAL VISION INC. (d)—1458
 TRIPLE CROWN ELECTRONICS INC. (m)—1461

Attenuators

ADAPT COMMUNICATION SUPPLY CO. INC. (d)—1435
 ANTRONIX SALES (m)—1437
 AVA ELECTRONICS CORP. (m)—1438
 BLONDER-TONGUE LABORATORIES INC (m)—1438
 COMSONICS INC. (d & r)—1441
 DONLEY INTERNATIONAL INC. (d)—1442
 G. C. ELECTRONICS CO. (m)—1446
 GENERAL INSTRUMENT CORP., RF Systems Division (m)—1446
 HARRIS CORP., Broadcast Group (d)—1447
 LIGHTING ELECTRIC OF PENNSYLVANIA INC. (r)—1450
LINDSAY AMERICA INC. (m)—1450
 MEGA HERTZ SALES (d)—1451
MIDWEST CORP. (d)—1452
 MPSC VIDEO INDUSTRIES INC. (d)—1453
 PICO SATELLITE INC. (m)—1454
 POLELINE CORP. (d)—1455
 RMS ELECTRONICS INC./CATV DIVISION (m)—1456
 SIGNAL VISION INC. (d)—1458
 TELE-MEASUREMENTS INC. (d)—1459
TEXSCAN CORPORATION (m)—1460
 TONER CABLE EQUIPMENT INC. (d)—1461

Buried Plant Accessories

ADAPT COMMUNICATION SUPPLY CO. INC. (d)—1435
 ANIXTER-MICROSAT (d)—1437
 COIL AMERICAN TECHNOLOGY CO. (m)—1440

dB CATV SUPPLY (d)—1442
 DIAMOND COMMUNICATION PRODUCTS INC. (m)—1442
 LIGHTING ELECTRIC OF PENNSYLVANIA INC. (r)—1450
 MEGA HERTZ SALES (d)—1451
 POLELINE CORP. (d)—1455
 SIGNAL VISION INC. (d)—1458
 TONER CABLE EQUIPMENT INC. (d)—1461

Cable Clips


ADAPT COMMUNICATION SUPPLY CO. INC. (d)—1435
 ANIXTER-MICROSAT (d)—1437
 CABLETEK PRODUCTS INC. (d)—1439
 DIAMOND COMMUNICATION PRODUCTS INC. (m)—1442
ITW LINX (m)—1448
 LIGHTING ELECTRIC OF PENNSYLVANIA INC. (r)—1450
 MEGA HERTZ SALES (d)—1451
MIDWEST CORP. (d)—1452
 PICO SATELLITE INC. (m)—1454
 POLELINE CORP. (d)—1455
QUALITY VIDEO SUPPLY CORP. (d)—1455
 RMS ELECTRONICS INC./CATV DIVISION (d)—1458
 SIGNAL VISION INC. (d)—1458
 TONER CABLE EQUIPMENT INC. (d)—1461
 WELDONE TRADING CO. INC. (m)—1462

Cable Tuners

GENERAL INSTRUMENT CORP., RF Systems Division (m)—1446
 LIGHTING ELECTRIC OF PENNSYLVANIA INC. (r)—1450
TEXSCAN CORPORATION (m)—1460

Coaxial Cable

ADAPT COMMUNICATION SUPPLY CO. INC. (d)—1435
 ANDREW CORP. (m)—1436
 ANIXTER-MICROSAT (d)—1437
 BLONDER-TONGUE LABORATORIES INC (d)—1438
 CAPSCAN CABLE CO. (m)—1439
 dB CATV SUPPLY (d)—1442
 DONLEY INTERNATIONAL INC. (d)—1442
 GENERAL INSTRUMENT CORP., RF Systems Division (m)—1446
 HARRIS CORP., Broadcast Group (d)—1447
 LIGHTING ELECTRIC OF PENNSYLVANIA INC. (r)—1450
 MEGA HERTZ SALES (d)—1451
 MIDWEST COMMUNICATIONS CORP. (d)—1452
MIDWEST CORP. (d)—1452
 MPSC VIDEO INDUSTRIES INC. (d)—1453
 POLELINE CORP. (d)—1455
 SHIVELY LABORATORIES INC. (m & d)—1457
 TELE-MEASUREMENTS INC. (d)—1459
 TEPCO CORP. (d)—1460
 TIMES FIBER COMMUNICATIONS INC. (m)—1460
 TONER CABLE EQUIPMENT INC. (d)—1461
TROMPETER ELECTRONICS INC. (m)—1461



TELEVISION TECHNOLOGY CORPORATION
 Low Power TV Transmitters, Translators, TV & FM
 2360 Industrial Lane
 Broomfield, CO 80020
 (303) 465-4141
 TWX: 910-938-0396 **TTC ARDA**

Directional Couplers

ADAPT COMMUNICATION SUPPLY CO. INC. (d)—1435
 ANIXTER-MICROSAT (d)—1437
 ANTRONIX SALES (m)—1437
 BLONDER-TONGUE LABORATORIES INC (m)—1438
C-COR ELECTRONICS INC. (m)—1439
 COIL AMERICAN TECHNOLOGY CO. (m)—1440
 DONLEY INTERNATIONAL INC. (d)—1442
 GENERAL INSTRUMENT CORP., RF Systems Division (m)—1446
 LIGHTING ELECTRIC OF PENNSYLVANIA INC. (r)—1450
LINDSAY AMERICA INC. (m)—1450
 LINDSAY SPECIALTY PRODUCTS (m)—1450
 MEGA HERTZ SALES (d)—1451
 MICRO COMMUNICATIONS INC. (m)—1452
MIDWEST CORP. (d)—1452
 PICO SATELLITE INC. (m)—1454
 POLELINE CORP. (d)—1455
 RMS ELECTRONICS INC./CATV DIVISION (m)—1456
 SHIVELY LABORATORIES INC. (m)—1457
 SIGNAL VISION INC. (d)—1458
TEXSCAN CORPORATION (m)—1460
 TONER CABLE EQUIPMENT INC. (d)—1461

Drop Connectors

ADAPT COMMUNICATION SUPPLY CO. INC. (d)—1435
 ANIXTER-MICROSAT (d)—1437
 JERRY CONN ASSOCIATES INC. (d)—1441
 dB CATV SUPPLY (m)—1442
 DONLEY INTERNATIONAL INC. (d)—1442
 GENERAL INSTRUMENT CORP., RF Systems Division (m)—1446
 BEN HUGHES COMMUNICATION PRODUCTS INC. (m)—1447
 LIGHTING ELECTRIC OF PENNSYLVANIA INC. (r)—1450
LINDSAY AMERICA INC. (m)—1450
 LINDSAY SPECIALTY PRODUCTS (m)—1450
 MEGA HERTZ SALES (d)—1451
MIDWEST CORP. (d)—1452
 PICO SATELLITE INC. (m)—1454
 POLELINE CORP. (d)—1455
 PREFORMED LINE PRODUCTS CO. (m)—1455
 RMS ELECTRONICS INC./CATV DIVISION (m)—1458
 SIGNAL VISION INC. (d)—1458
TEXSCAN CORPORATION (m)—1460
 TONER CABLE EQUIPMENT INC. (d)—1461

Drop Equipment

ADAPT COMMUNICATION SUPPLY CO. INC. (d)—1435
 ANIXTER-MICROSAT (d)—1437

ANTRONIX SALES (m)—1437
 CAPSCAN CABLE CO. (m)—1439
 JERRY CONN ASSOCIATES INC. (d)—1441
 DIAMOND COMMUNICATION PRODUCTS INC. (m)—1442
 GENERAL INSTRUMENT CORP., RF Systems Division (m)—1446
 BEN HUGHES COMMUNICATION PRODUCTS INC. (m)—1447
 LIGHTING ELECTRIC OF PENNSYLVANIA INC. (r)—1450

LINDSAY AMERICA INC. (m)—1450
 LINDSAY SPECIALTY PRODUCTS (m)—1450
 MEGA HERTZ SALES (d)—1451
 MIDWEST COMMUNICATIONS CORP (d)—1452
MIDWEST CORP. (d)—1452
 PICO SATELLITE INC. (m)—1454
 POLELINE CORP. (d)—1455
 RMS ELECTRONICS INC./CATV DIVISION (m)—1456
 SIGNAL VISION INC. (d)—1458
 TELE-WIRE SUPPLY CORP. (d)—1460
TEXSCAN CORPORATION (m)—1460
 TONER CABLE EQUIPMENT INC. (d)—1461

• **one-way**

ADAPT COMMUNICATION SUPPLY CO. INC. (d)—1435
 GENERAL INSTRUMENT CORP., RF Systems Division (m)—1446
LINDSAY AMERICA INC. (m)—1450
 LINDSAY SPECIALTY PRODUCTS (m)—1450
MIDWEST CORP. (d)—1452
 PICO SATELLITE INC. (m)—1454
 RMS ELECTRONICS INC./CATV DIVISION (m)—1458
 SIGNAL VISION INC. (d)—1458

• **two-way**

ADAPT COMMUNICATION SUPPLY CO. INC. (d)—1435
 GENERAL INSTRUMENT CORP., RF Systems Division (m)—1446
LINDSAY AMERICA INC. (m)—1450
 LINDSAY SPECIALTY PRODUCTS (m)—1450
MIDWEST CORP. (d)—1452
 PICO SATELLITE INC. (m)—1454
 SIGNAL VISION INC. (d)—1458

Drop Grips

ANIXTER-MICROSAT (d)—1437
 JERRY CONN ASSOCIATES INC. (d)—1441
 LIGHTING ELECTRIC OF PENNSYLVANIA INC. (r)—1450
 MEGA HERTZ SALES (d)—1451
MIDWEST CORP. (d)—1452
 POLELINE CORP. (d)—1455
 PREFORMED LINE PRODUCTS CO. (m)—1455
 SIGNAL VISION INC. (d)—1458
TEXSCAN CORPORATION (m)—1460



TELEVISION TECHNOLOGY CORPORATION
 Low Power TV Transmitters, Translators, TV & FM
 2360 Industrial Lane
 Broomfield, CO 80020
 (303) 465-4141
 TWX: 910-938-0396 TTC ARDA

Drop Grips, cont.

TONER CABLE EQUIPMENT INC. (d)—1461

Equalizers

THE ABCOM CORP. (d)—1435
C-COR ELECTRONICS INC. (m)—1439
 DONLEY INTERNATIONAL INC. (d)—1442
 DYNAIR ELECTRONICS INC. (m)—1442
 GENERAL INSTRUMENT CORP., RF Systems Division (m)—1446
 HARRIS CORP., Broadcast Group (d)—1447
 INTERNATIONAL NUCLEAR CORP. (m)—1448
 LIGHTING ELECTRIC OF PENNSYLVANIA INC. (r)—1450
LINDSAY AMERICA INC. (m)—1450
 LINDSAY SPECIALTY PRODUCTS (m)—1450
 MEGA HERTZ SALES (d)—1451
MIDWEST CORP. (d)—1452
 T. R. PITTS CO. (d)—1454
 SIGNAL VISION INC. (d)—1458
 TELE-MEASUREMENTS INC. (d)—1459
TEXSCAN CORPORATION (m)—1460
 TONER CABLE EQUIPMENT INC. (d)—1461

Line Extender Amplifiers

C-COR ELECTRONICS INC. (m)—1439
 COMSONICS INC. (d & r)—1441
 JERRY CONN ASSOCIATES INC. (d)—1441
 dB CATV SUPPLY (d)—1442
 DONLEY INTERNATIONAL INC. (d)—1442
 GENERAL INSTRUMENT CORP., RF Systems Division (m)—1446
 HARRIS CORP., Broadcast Group (d)—1447
 LIGHTING ELECTRIC OF PENNSYLVANIA INC. (r)—1450
LINDSAY AMERICA INC. (m)—1450
 LINDSAY SPECIALTY PRODUCTS (m)—1450
 MEGA HERTZ SALES (d)—1451
MIDWEST CORP. (d)—1452
 MPCV VIDEO INDUSTRIES INC. (d)—1453
 PANASONIC INDUSTRIAL CO., New Technology Products (m)—1454
 PICO SATELLITE INC. (m)—1454
 SIGNAL VISION INC. (d)—1458
 TEMTRON ELECTRONICS (d)—1460
TEXSCAN CORPORATION (m)—1460
 TONER CABLE EQUIPMENT INC. (d)—1461
 TRIPLE CROWN ELECTRONICS INC. (m)—1461

Matching Transformers

ADAPT COMMUNICATION SUPPLY CO. INC. (d)—1435
 ANIXTER-MICROSAT (d)—1437
 ANTRONIX SALES (m)—1437
 BLONDER-TONGUE LABORATORIES INC (m)—1438
 COMSONICS INC. (d)—1441
 JERRY CONN ASSOCIATES INC. (d)—1441
 DONLEY INTERNATIONAL INC. (d)—1442
 G. C. ELECTRONICS CO. (m)—1446
 GENERAL INSTRUMENT CORP., RF Systems Division (m)—1446
 HARRIS CORP., Broadcast Group (d)—1447
 LIGHTING ELECTRIC OF PENNSYLVANIA INC. (r)—1450
LINDSAY AMERICA INC. (m)—1450
 LINDSAY SPECIALTY PRODUCTS (m)—1450
 MEGA HERTZ SALES (d)—1451
MIDWEST CORP. (d)—1452
 PICO SATELLITE INC. (m)—1454
 T. R. PITTS CO. (d)—1454
QUALITY VIDEO SUPPLY CORP. (d)—1455
 RMS ELECTRONICS INC./CATV DIVISION (m)—1456
 SIGNAL VISION INC. (d)—1458
 TELE-MEASUREMENTS INC. (d)—1459
TEXSCAN CORPORATION (m)—1460
 TONER CABLE EQUIPMENT INC. (d)—1461

Modular Amplifier Stations

THE ABCOM CORP. (d)—1435
 ANIXTER-MICROSAT (d)—1437
C-COR ELECTRONICS INC. (m)—1439
 COMSONICS INC. (d & r)—1441
 DONLEY INTERNATIONAL INC. (d)—1442
 GENERAL INSTRUMENT CORP., RF Systems Division (m)—1446
 HARRIS CORP., Broadcast Group (d)—1447
 LIGHTING ELECTRIC OF PENNSYLVANIA INC. (r)—1450
LINDSAY AMERICA INC. (m)—1450
 MEGA HERTZ SALES (d)—1451
MIDWEST CORP. (d)—1452
 T. R. PITTS CO. (d)—1454
 SIGNAL VISION INC. (d)—1458
TEXSCAN CORPORATION (m)—1460
 TONER CABLE EQUIPMENT INC. (d)—1461

Power Couplers

ANIXTER-MICROSAT (d)—1437
 GENERAL INSTRUMENT CORP., RF Systems Division (m)—1446
 LIGHTING ELECTRIC OF PENNSYLVANIA INC. (r)—1450
LINDSAY AMERICA INC. (m)—1450
 LINDSAY SPECIALTY PRODUCTS (m)—1450

MEGA HERTZ SALES (d)—1451
MIDWEST CORP. (d)—1452
 RMS ELECTRONICS INC./CATV DIVISION (m)—1456
 SIGNAL VISION INC. (d)—1458
TEXSCAN CORPORATION (m)—1460
 TONER CABLE EQUIPMENT INC. (d)—1461

Power Supplies

ALPHA TECHNOLOGIES INC. (m)—1435
 ANTENNA TECHNOLOGY CORP. (d)—1437
C-COR ELECTRONICS INC. (m)—1439
 CAPSCAN CABLE CO. (m)—1439
 COIL AMERICAN TECHNOLOGY CO. (m)—1440
 COMSONICS INC. (d & r)—1441
 JERRY CONN ASSOCIATES INC. (d)—1441
 dB CATV SUPPLY (m)—1442
 GENERAL INSTRUMENT CORP., RF Systems Division (m)—1446
 HARRIS CORP., Broadcast Group (d)—1447
 LARSON ELECTRONICS (m)—1450
 LIGHTING ELECTRIC OF PENNSYLVANIA INC. (r)—1450
LINDSAY AMERICA INC. (m)—1450
 LINDSAY SPECIALTY PRODUCTS (m)—1450
 MEGA HERTZ SALES (d)—1451
MIDWEST CORP. (d)—1452
 RMS ELECTRONICS INC./CATV DIVISION (m)—1456
 SIGNAL VISION INC. (d)—1458
TEXSCAN CORPORATION (m)—1460
 TONER CABLE EQUIPMENT INC. (d)—1461
 TRIPLE CROWN ELECTRONICS INC. (m)—1461
 WILMORE ELECTRONICS CO. INC. (m)—1462

Set-top Converters

ANIXTER-MICROSAT (d)—1437
 ANTRONIX SALES (m)—1437
 DONLEY INTERNATIONAL INC. (d)—1442
 GENERAL INSTRUMENT CORP., RF Systems Division (m)—1446
 JERROLD DIVISION, GENERAL INSTRUMENT CORP. (m)—1448
 LIGHTING ELECTRIC OF PENNSYLVANIA INC. (r)—1450
LINDSAY AMERICA INC. (m)—1450
 MEGA HERTZ SALES (d)—1451
 PANASONIC INDUSTRIAL CO., New Technology Products (m)—1454
 PICO SATELLITE INC. (m)—1454
 T. R. PITTS CO. (d)—1454
 RMS ELECTRONICS INC./CATV DIVISION (d)—1456
 SIGNAL VISION INC. (d)—1458
 TELE-WIRE SUPPLY CORP. (d)—1460
TEXSCAN CORPORATION (m)—1460
 TOCOM DIV., GENERAL INSTRUMENT CORP. (m)—1460
 TONER CABLE EQUIPMENT INC. (d)—1461

• addressable

ARTEL SERVICE CORP. (m & d & r)—1437
 GENERAL INSTRUMENT CORP., RF Systems Division (m)—1446
 JERROLD DIVISION, GENERAL INSTRUMENT CORP. (m)—1448

PANASONIC INDUSTRIAL CO., New Technology Products (m)—1454
 PICO SATELLITE INC. (m)—1454
 SIGNAL VISION INC. (d)—1458
 TOCOM DIV., GENERAL INSTRUMENT CORP. (m)—1460

• non-addressable

ANTRONIX SALES (m)—1437
 GENERAL INSTRUMENT CORP., RF Systems Division (m)—1446
 JERROLD DIVISION, GENERAL INSTRUMENT CORP. (m)—1448
LINDSAY AMERICA INC. (m)—1450
 MEGA HERTZ SALES (d)—1451
MIDWEST CORP. (d)—1452
 PANASONIC INDUSTRIAL CO., New Technology Products (m)—1454
 PICO SATELLITE INC. (m)—1454
 RMS ELECTRONICS INC./CATV DIVISION (d)—1456
 SIGNAL VISION INC. (d)—1458

• off-premise

C-COR ELECTRONICS INC. (m)—1439
 GENERAL INSTRUMENT CORP., RF Systems Division (m)—1446
 PICO SATELLITE INC. (m)—1454
QUALITY VIDEO SUPPLY CORP. (d)—1455

Splitters

ADAPT COMMUNICATION SUPPLY CO. INC. (d)—1435
 ANIXTER-MICROSAT (d)—1437
 ANTRONIX SALES (m)—1437
C-COR ELECTRONICS INC. (m)—1439
 COIL AMERICAN TECHNOLOGY CO. (m)—1440
 JERRY CONN ASSOCIATES INC. (d)—1441
 DONLEY INTERNATIONAL INC. (d)—1442
 G. C. ELECTRONICS CO. (m)—1446
 GENERAL INSTRUMENT CORP., RF Systems Division (m)—1446
 LIGHTING ELECTRIC OF PENNSYLVANIA INC. (r)—1450
LINDSAY AMERICA INC. (m)—1450
 LINDSAY SPECIALTY PRODUCTS (m)—1450
 MEGA HERTZ SALES (d)—1451
MIDWEST CORP. (d)—1452
 PICO SATELLITE INC. (m)—1454
 RMS ELECTRONICS INC./CATV DIVISION (m)—1456
 SHIVELY LABORATORIES INC. (m)—1457
 SIGNAL VISION INC. (d)—1458
 TELEX COMMUNICATIONS INC. (m)—1460
 TEMTRON ELECTRONICS (d)—1460
TEXSCAN CORPORATION (m)—1460
 TONER CABLE EQUIPMENT INC. (d)—1461

Standby Power Supplies

ALPHA TECHNOLOGIES INC. (m)—1435
 ANIXTER-MICROSAT (d)—1437
C-COR ELECTRONICS INC. (m)—1439
 CAPSCAN CABLE CO. (m)—1439
 COIL AMERICAN TECHNOLOGY CO. (m)—1440
 COMSONICS INC. (r)—1441
 JERRY CONN ASSOCIATES INC. (d)—1441

dB CATV SUPPLY (m)—1442
 GENERAL INSTRUMENT CORP., RF
 Systems Division (m)—1446
 LARSON ELECTRONICS (m)—1450
 LIGHTING ELECTRIC OF PENNSYLVANIA INC. (r)—1450
 MEGA HERTZ SALES (d)—1451
MIDWEST CORP. (d)—1452
 T. R. PITTS CO. (d)—1454
 RMS ELECTRONICS INC./CATV DIVISION (m)—1456
TEXSCAN CORPORATION (m)—1460
 TONER CABLE EQUIPMENT INC. (d)—1461
 TRIPLE CROWN ELECTRONICS INC. (m)—1461
 WILMORE ELECTRONICS CO. INC. (m)—1462

Sub-VHF Equipment & In-System Converters

LIGHTING ELECTRIC OF PENNSYLVANIA INC. (r)—1450
MIDWEST CORP. (d)—1452
TEXSCAN CORPORATION (m)—1460
 TONER CABLE EQUIPMENT INC. (d)—1461

Tap-Offs

ADAPT COMMUNICATION SUPPLY CO. INC. (d)—1435
 ANIXTER-MICROSAT (d)—1437
 ANTRONIX SALES (m)—1437
 BLONDER-TONGUE LABORATORIES INC (m)—1438
 COIL AMERICAN TECHNOLOGY CO. (m)—1440
 GENERAL INSTRUMENT CORP., RF
 Systems Division (m)—1446
 LIGHTING ELECTRIC OF PENNSYLVANIA INC. (r)—1450
LINDSAY AMERICA INC. (m)—1450
 LINDSAY SPECIALTY PRODUCTS (m)—1450
MIDWEST CORP. (d)—1452
 PICO SATELLITE INC. (m)—1454
 RMS ELECTRONICS INC./CATV DIVISION (m)—1456
 SIGNAL VISION INC. (d)—1458
TEXSCAN CORPORATION (m)—1460
 TONER CABLE EQUIPMENT INC. (d)—1461

Trunk Amplifiers

ANIXTER-MICROSAT (d)—1437
 BLONDER-TONGUE LABORATORIES INC (m)—1438
C-COR ELECTRONICS INC. (m)—1439
 COMSONICS INC. (d & r)—1441
 JERRY CONN ASSOCIATES INC. (d)—1441
 dB CATV SUPPLY (m)—1442
 DONLEY INTERNATIONAL INC. (d)—1442
 GENERAL INSTRUMENT CORP., RF
 Systems Division (m)—1446
 LIGHTING ELECTRIC OF PENNSYLVANIA INC. (r)—1450
LINDSAY AMERICA INC. (m)—1450
 LINDSAY SPECIALTY PRODUCTS (m)—1450
 MEGA HERTZ SALES (d)—1451
MIDWEST CORP. (d)—1452
 SIGNAL VISION INC. (d)—1458
 TELE-MEASUREMENTS INC. (d)—1459
 TEMTRON ELECTRONICS (d)—1460

TEXSCAN CORPORATION (m)—1460
 TONER CABLE EQUIPMENT INC. (d)—1461
 TRIPLE CROWN ELECTRONICS INC. (m)—1461

Two-Way & Special Equipment

ANIXTER-MICROSAT (d)—1437
 ARTEL SERVICE CORP. (m & d & r)—1437
C-COR ELECTRONICS INC. (m)—1439
 COMSONICS INC. (r)—1441
 JERRY CONN ASSOCIATES INC. (d)—1441
 GENERAL INSTRUMENT CORP., RF
 Systems Division (m)—1446
 LIGHTING ELECTRIC OF PENNSYLVANIA INC. (r)—1450
LINDSAY AMERICA INC. (m)—1450
 LINDSAY SPECIALTY PRODUCTS (m)—1450
MIDWEST CORP. (d)—1452
 T. R. PITTS CO. (d)—1454
 SIGNAL VISION INC. (d)—1458
TEXSCAN CORPORATION (m)—1460
 TONER CABLE EQUIPMENT INC. (d)—1461

EQUIPMENT HOUSING

Grade Level Housings

ADAPT COMMUNICATION SUPPLY CO. INC. (d)—1435
 ANIXTER-MICROSAT (d)—1437
 COIL AMERICAN TECHNOLOGY CO. (m)—1440
 LIGHTING ELECTRIC OF PENNSYLVANIA INC. (d & r)—1450
 T. R. PITTS CO. (d)—1454
 POLELINE CORP. (d)—1455
 SIGNAL VISION INC. (d)—1458
 TELE-WIRE SUPPLY CORP. (d)—1460

Meter Boxes-Electrical Pull Boxes

ADAPT COMMUNICATION SUPPLY CO. INC. (d)—1435
 CARSON INDUSTRIES INC. (m & d)—1439
 LIGHTING ELECTRIC OF PENNSYLVANIA INC. (d & r)—1450
 POLELINE CORP. (d)—1455
 SIGNAL VISION INC. (d)—1458
 TONER CABLE EQUIPMENT INC. (d)—1461

Pedestal Housings

ADAPT COMMUNICATION SUPPLY CO. INC. (d)—1435
 ALPHA TECHNOLOGIES INC. (m)—1435
 ANIXTER-MICROSAT (d)—1437
 COIL AMERICAN TECHNOLOGY CO. (m)—1440
 dB CATV SUPPLY (m)—1442
 DONLEY INTERNATIONAL INC. (d)—1442
 LIGHTING ELECTRIC OF PENNSYLVANIA INC. (d & r)—1450
 MEGA HERTZ SALES (d)—1451
 POLELINE CORP. (d)—1455
 PROPED INC. (m)—1455
 RMS ELECTRONICS INC./CATV DIVISION (d)—1456
 SIGNAL VISION INC. (d)—1458
 TELE-WIRE SUPPLY CORP. (d)—1460
 TONER CABLE EQUIPMENT INC. (d)—1461

Pre-Assembled

ADAPT COMMUNICATION SUPPLY CO. INC. (d)—1435
 ADVANCE INDUSTRIES INC. (m)—1435
 CABLETEK PRODUCTS INC. (d)—1439
 LIGHTING ELECTRIC OF PENNSYLVANIA INC. (d & r)—1450
 RMS ELECTRONICS INC./CATV DIVISION (d)—1456
 TONER CABLE EQUIPMENT INC. (d)—1461

Underground, Flush-Mount Boxes

ADAPT COMMUNICATION SUPPLY CO. INC. (d)—1435
 CARSON INDUSTRIES INC. (m & d)—1439
 COIL AMERICAN TECHNOLOGY CO. (m)—1440
 LIGHTING ELECTRIC OF PENNSYLVANIA INC. (d & r)—1450
 T. R. PITTS CO. (d)—1454
 POLELINE CORP. (d)—1455
 SIGNAL VISION INC. (d)—1458

Valve Boxes-CATV Boxes

ADAPT COMMUNICATION SUPPLY CO. INC. (d)—1435
 CABLETEK PRODUCTS INC. (d)—1439
 CARSON INDUSTRIES INC. (m & d)—1439
 COIL AMERICAN TECHNOLOGY CO. (m)—1440
 LIGHTING ELECTRIC OF PENNSYLVANIA INC. (d & r)—1450
 POLELINE CORP. (d)—1455
 PROPED INC. (m)—1455
 SIGNAL VISION INC. (d)—1458
 MIDWEST COMMUNICATIONS CORP. (m & d)—1452

HEADEND BUILDINGS & EQUIPMENT

Cable Management/Operating Systems

ANTENNA TECHNOLOGY CORP. (d)—1437
 GENERAL INSTRUMENT CORP., RF
 Systems Division (m)—1446
 LIGHTING ELECTRIC OF PENNSYLVANIA INC. (r)—1450
 T. R. PITTS CO. (m)—1454
 TIMES FIBER COMMUNICATIONS INC. (m)—1460
 TONER CABLE EQUIPMENT INC. (d)—1461

Equipment Buildings, Prefabricated

ANDREW CORP. (m)—1436
 ANTENNA TECHNOLOGY CORP. (d)—1437
 LIGHTING ELECTRIC OF PENNSYLVANIA INC. (r)—1450
MIDWEST CORP. (d)—1452
 ROHN (m)—1456

Headend Equipment

ADVANCE INDUSTRIES INC. (m)—1435
 ALPHA TECHNOLOGIES INC. (m & d)—1435
 ANDREW CORP. (m)—1436
 ANIXTER-MICROSAT (d)—1437

ANTENNA TECHNOLOGY CORP. (d)—1437
 ATI (m)—1437
 CATEL TELECOMMUNICATIONS (m)—1439
 CHANNELMATIC INC. (m)—1440
 dB CATV SUPPLY (d)—1442
 DYNAIR ELECTRONICS INC. (m)—1442
 GENERAL INSTRUMENT CORP., RF
 Systems Division (m)—1446
 LIGHTING ELECTRIC OF PENNSYLVANIA INC. (r)—1450
 MEGA HERTZ SALES (d)—1451
MIDWEST CORP. (d)—1452
 PICO SATELLITE INC. (m)—1454
 T. R. PITTS CO. (d)—1454
 SATELLITE SIGNALS INC. (d)—1457
 TELE-WIRE SUPPLY CORP. (d)—1460
TEXSCAN CORPORATION (m)—1460
 TONER CABLE EQUIPMENT INC. (d)—1461
 TRIPLE CROWN ELECTRONICS INC. (m)—1461

• buildings

ADVANCE INDUSTRIES INC. (m)—1435
 ANDREW CORP. (m)—1436
 ANTENNA TECHNOLOGY CORP. (d)—1437
 ROHN (m)—1456

• control units

ALPHA TECHNOLOGIES INC. (d)—1435
 ANTENNA TECHNOLOGY CORP. (d)—1437
 CHANNELMATIC INC. (m)—1440
 TELE-ENGINEERING CORP. (m)—1459
 TOCOM DIV., GENERAL INSTRUMENT CORP. (m)—1460

• equipment-turnkey systems

ANDREW CORP. (m)—1436
 ANTENNA TECHNOLOGY CORP. (d)—1437
 CATEL TELECOMMUNICATIONS (m)—1439
 VICTOR DUNCAN INC. (d)—1442
MIDWEST CORP. (d)—1452
 PICO SATELLITE INC. (m)—1454
 ROHN (m)—1456
 SOLL INC. (m)—1458
 TOCOM DIV., GENERAL INSTRUMENT CORP. (m)—1460

• power supplies

ALPHA TECHNOLOGIES INC. (m & d)—1435
 ANIXTER-MICROSAT (d)—1437
 ANTENNA TECHNOLOGY CORP. (d)—1437
C-COR ELECTRONICS INC. (m)—1439
 CABLE POWER INC. (m)—1439
 CAPSCAN CABLE CO. (m)—1439
 CATEL TELECOMMUNICATIONS (m)—1439
 COIL AMERICAN TECHNOLOGY CO. (m)—1440
 GENERAL INSTRUMENT CORP., RF
 Systems Division (m)—1446
 MEGA HERTZ SALES (d)—1451
MIDWEST CORP. (d)—1452



TELEVISION TECHNOLOGY CORPORATION
 Low Power TV Transmitters, Translators, TV & FM
 2360 Industrial Lane
 Broomfield, CO 80020
 (303) 465-4141
 TWX: 910-938-0396 TTC ARDA

SECURITY EQUIPMENT

Converters & Scramblers

- ANIXTER-MICROSAT (d)—1437
- C-COR ELECTRONICS INC.** (m)—1439
- CATEL TELECOMMUNICATIONS (m)—1439
- COMSONICS INC. (r)—1441
- GENERAL INSTRUMENT CORP., RF Systems Division (m)—1446
- JERROLD DIVISION, GENERAL INSTRUMENT CORP. (m)—1448
- PANASONIC INDUSTRIAL CO., New Technology Products (m)—1454
- PICO SATELLITE INC. (m)—1454
- PIONEER COMMUNICATIONS OF AMERICA INC. (m)—1454
- T. R. PITTS CO. (d)—1454
- POLELINE CORP. (d)—1455
- REGENCY CABLE PRODUCTS INC (m)—1456
- RMS ELECTRONICS INC./CATV DIVISION (m)—1456
- SIGNAL VISION INC. (d)—1458
- TELE-MEASUREMENTS INC. (d)—1459
- TELE-WIRE SUPPLY CORP. (d)—1460
- TEXSCAN CORPORATION** (m)—1460
- TOCOM DIV., GENERAL INSTRUMENT CORP. (m)—1460
- TONER CABLE EQUIPMENT INC. (d)—1461

Decoders

- ANIXTER-MICROSAT (d)—1437
- CATEL TELECOMMUNICATIONS (m)—1439
- GENERAL INSTRUMENT CORP., RF Systems Division (m)—1446
- JERROLD DIVISION, GENERAL INSTRUMENT CORP. (m)—1448
- PICO SATELLITE INC. (m)—1454
- PIONEER COMMUNICATIONS OF AMERICA INC. (m)—1454
- REGENCY CABLE PRODUCTS INC (m)—1456
- RMS ELECTRONICS INC./CATV DIVISION (m)—1456
- TELE-MEASUREMENTS INC. (d)—1459
- TEXSCAN CORPORATION** (m)—1460
- TOCOM DIV., GENERAL INSTRUMENT CORP. (m)—1460
- TONER CABLE EQUIPMENT INC. (d)—1461

Drop Security & Identification Equipment

- ANIXTER-MICROSAT (d)—1437
- BUDCO INC. (d)—1439
- dB CATV SUPPLY (d)—1442
- BEN HUGHES COMMUNICATION PRODUCTS INC. (m)—1447
- JERROLD DIVISION, GENERAL INSTRUMENT CORP. (m)—1448

- MEGA HERTZ SALES (d)—1451
- MIDWEST CORP.** (d)—1452
- PICO SATELLITE INC. (m)—1454
- POLELINE CORP. (d)—1455
- SIGNAL VISION INC. (d)—1458
- TEXSCAN CORPORATION** (m)—1460

Filters

- ANIXTER-MICROSAT (d)—1437
- GENERAL INSTRUMENT CORP., RF Systems Division (m)—1446
- LEA INC. (a Dynatech Co.) (m)—1450
- MEGA HERTZ SALES (d)—1451
- MICROLAB/FXR (m)—1452
- MIDWEST CORP.** (d)—1452
- PICO SATELLITE INC. (m)—1454
- POLELINE CORP. (d)—1455
- SIGNAL VISION INC. (d)—1458
- TELE-MEASUREMENTS INC. (d)—1459
- TEXSCAN CORPORATION** (m)—1460

• identification devices

- ADAPT COMMUNICATION SUPPLY CO. INC.** (d)—1435
- ANIXTER-MICROSAT (d)—1437
- BUDCO INC. (d)—1439
- COHU INC., Electronics Div. (m & r)—1440
- PICO SATELLITE INC. (m)—1454
- POLELINE CORP. (d)—1455
- QUALITY VIDEO SUPPLY CORP.** (d)—1455
- SIGNAL VISION INC. (d)—1458
- TELCO ELECTRONICS INC. (m & d)—1459
- TOCOM DIV., GENERAL INSTRUMENT CORP. (m)—1460

• taplocks

- ADAPT COMMUNICATION SUPPLY CO. INC.** (d)—1435
- ANIXTER-MICROSAT (d)—1437
- BUDCO INC. (d)—1439
- JERROLD DIVISION, GENERAL INSTRUMENT CORP. (m)—1448
- MIDWEST CORP.** (d)—1452
- POLELINE CORP. (d)—1455
- SIGNAL VISION INC. (d)—1458
- TELCO ELECTRONICS INC. (m & d)—1459

Locks

- ADAPT COMMUNICATION SUPPLY CO. INC.** (d)—1435
- ANIXTER-MICROSAT (d)—1437
- JERRY CONN ASSOCIATES INC. (d)—1441
- KLEIN TOOLS INC. (m)—1449
- POLELINE CORP. (d)—1455
- PROPED INC. (m)—1455
- RMS ELECTRONICS INC./CATV DIVISION (d)—1456
- SIGNAL VISION INC. (d)—1458
- TONER CABLE EQUIPMENT INC. (d)—1461

Parental Control Devices

- ADAPT COMMUNICATION SUPPLY CO. INC.** (d)—1435
- ANIXTER-MICROSAT (d)—1437
- ANTRONIX SALES (m)—1437
- C-COR ELECTRONICS INC.** (m)—1439
- CECO COMMUNICATIONS INC. (d)—1440
- JERRY CONN ASSOCIATES INC. (d)—1441
- dB CATV SUPPLY (m)—1442
- GENERAL INSTRUMENT CORP., RF Systems Division (m)—1446
- MEGA HERTZ SALES (d)—1451
- PANASONIC INDUSTRIAL CO., New Technology Products (m)—1454
- PICO SATELLITE INC. (m)—1454
- PIONEER COMMUNICATIONS OF AMERICA INC. (m)—1454
- T. R. PITTS CO. (d)—1454
- POLELINE CORP. (d)—1455
- REGENCY CABLE PRODUCTS INC (m)—1456
- RMS ELECTRONICS INC./CATV DIVISION (d)—1456
- SIGNAL VISION INC. (d)—1458
- SOLL INC. (m)—1458
- TELE-MEASUREMENTS INC. (d)—1459
- TEXSCAN CORPORATION** (m)—1460
- TOCOM DIV., GENERAL INSTRUMENT CORP. (m)—1460

Pay Cable Systems

- ADAPT COMMUNICATION SUPPLY CO. INC.** (d)—1435
- ANIXTER-MICROSAT (d)—1437
- dB CATV SUPPLY (m)—1442
- GENERAL INSTRUMENT CORP., RF Systems Division (m)—1446
- JERROLD DIVISION, GENERAL INSTRUMENT CORP. (m)—1448
- MEGA HERTZ SALES (d)—1451
- PANASONIC INDUSTRIAL CO., New Technology Products (m)—1454
- PICO SATELLITE INC. (m)—1454
- PIONEER COMMUNICATIONS OF AMERICA INC. (m)—1454
- REGENCY CABLE PRODUCTS INC (m)—1456
- TEXSCAN CORPORATION** (m)—1460

Switches

- ADAPT COMMUNICATION SUPPLY CO. INC.** (d)—1435
- ANIXTER-MICROSAT (d)—1437
- ANTRONIX SALES (m)—1437
- DOW-KEY DIV., KILOVAC CORP. (m)—1442
- G. C. ELECTRONICS CO. (m)—1446
- MIDWEST CORP.** (d)—1452
- PICO SATELLITE INC. (m)—1454
- POLELINE CORP. (d)—1455
- RMS ELECTRONICS INC./CATV DIVISION (d)—1456
- SIGNAL VISION INC. (d)—1458
- TELE-MEASUREMENTS INC. (d)—1459
- TEXSCAN CORPORATION** (m)—1460

Traps

- ADAPT COMMUNICATION SUPPLY CO. INC.** (d)—1435
- ANIXTER-MICROSAT (d)—1437
- JERRY CONN ASSOCIATES INC. (d)—1441
- dB CATV SUPPLY (m)—1442
- GENERAL INSTRUMENT CORP., RF Systems Division (m)—1446

- JERROLD DIVISION, GENERAL INSTRUMENT CORP. (m)—1448
- MEGA HERTZ SALES (d)—1451
- MIDWEST CORP.** (d)—1452
- PICO SATELLITE INC. (m)—1454
- POLELINE CORP. (d)—1455
- SIGNAL VISION INC. (d)—1458
- TEXSCAN CORPORATION** (m)—1460
- VITEK ELECTRONICS INC. (m & d)—1462

Wall Plates

- ADAPT COMMUNICATION SUPPLY CO. INC.** (d)—1435
- ANIXTER-MICROSAT (d)—1437
- ANTRONIX SALES (m)—1437
- BENNER-NAWMAN INC (m)—1438
- CECO COMMUNICATIONS INC. (d)—1440
- JERRY CONN ASSOCIATES INC. (d)—1441
- G. C. ELECTRONICS CO. (m)—1446
- GENERAL INSTRUMENT CORP., RF Systems Division (m)—1446
- MEGA HERTZ SALES (d)—1451
- MIDWEST CORP.** (d)—1452
- PICO SATELLITE INC. (m)—1454
- POLELINE CORP. (d)—1455
- RMS ELECTRONICS INC./CATV DIVISION (d)—1456
- SIGNAL VISION INC. (d)—1458
- TELCO ELECTRONICS INC. (d)—1459
- TEXSCAN CORPORATION** (m)—1460
- TONER CABLE EQUIPMENT INC. (d)—1461
- TROMPETER ELECTRONICS INC.** (m)—1461

TRANSMISSION LINES & ACCESSORIES

Cable Sealant

- ADAPT COMMUNICATION SUPPLY CO. INC.** (d)—1435
- ANIXTER-MICROSAT (d)—1437
- HOLZBERG INC. (d)—1447
- BEN HUGHES COMMUNICATION PRODUCTS INC. (m)—1447
- LIGHTING ELECTRIC OF PENNSYLVANIA INC. (r)—1450
- MIDWEST CORP.** (d)—1452
- T. R. PITTS CO. (d)—1454
- POLELINE CORP. (d)—1455
- STEVENS TOWER CO. INC. (d & r)—1458

Coaxial Cable, Trunk & Feeder

- ADAPT COMMUNICATION SUPPLY CO. INC.** (d)—1435
- ANDREW CORP. (m)—1436
- ANIXTER-MICROSAT (d)—1437
- CAPSCAN CABLE CO. (m)—1439
- CETEC ANTENNAS (Antenna Div. of Cetec Corp.) (d)—1440
- JERRY CONN ASSOCIATES INC. (d)—1441
- dB CATV SUPPLY (d)—1442
- DONLEY INTERNATIONAL INC. (d)—1442
- GENERAL INSTRUMENT CORP., RF Systems Division (m)—1446
- HARRIS CORP., Broadcast Group (d)—1447
- HOLZBERG INC. (d)—1447
- IEC CO. (m)—1448
- LIGHTING ELECTRIC OF PENNSYLVANIA INC. (r)—1450
- MEGA HERTZ SALES (d)—1451
- MIDLAND METALS CORP. (d)—1452

MIDWEST COMMUNICATIONS CORP. (d)—1452
MIDWEST CORP. (d)—1452
 POLELINE CORP. (d)—1455
 SATELLITE SIGNALS INC. (d)—1457
 SCIENTIFIC-ATLANTA INC. (m)—1457
 SHIVELY LABORATORIES INC. (m & d)—1457
 STEVENS TOWER CO. INC. (d & r)—1458
 TAMAQUA CABLE PRODUCTS CORP. (m)—1459
 TELE-MEASUREMENTS INC. (d)—1459
 TELE-WIRE SUPPLY CORP. (d)—1460
 TEPCO CORP. (d)—1460
 TIMES FIBER COMMUNICATIONS INC. (m)—1460
 TONER CABLE EQUIPMENT INC. (d)—1461
TROMPETER ELECTRONICS INC. (m)—1461

Coaxial Relays

CETEC ANTENNAS (Antenna Div. of Cetec Corp.) (d)—1440
 CHANNELMATIC INC. (m)—1440
 COMSONICS INC. (m)—1441
 DOW-KEY DIV., KILOVAC CORP. (m)—1442
 HARRIS CORP., Broadcast Group (d)—1447
 LIGHTING ELECTRIC OF PENNSYLVANIA INC. (r)—1450
 MEGA HERTZ SALES (d)—1451
 MIDLAND METALS CORP. (d)—1452
 T. R. PITTS CO. (d)—1454
 SIGNAL VISION INC. (d)—1458
 SOLL INC. (d)—1458
 STEVENS TOWER CO. INC. (r)—1458
 TONER CABLE EQUIPMENT INC. (d)—1461

RF/IF sensing

THE ABCOM CORP. (d)—1435
 COMSONICS INC. (m)—1441
 MEGA HERTZ SALES (d)—1451

standard

CHANNELMATIC INC. (m)—1440
 COMSONICS INC. (m)—1441

video sensing

COMSONICS INC. (m)—1441
 MEGA HERTZ SALES (d)—1451

Connectors & Fittings

ADAPT COMMUNICATION SUPPLY CO. INC. (d)—1435
 ANDREW CORP. (m)—1436
 ANIXTER-MICROSAT (d)—1437
 AVA ELECTRONICS CORP. (m)—1438
 CABLETEK PRODUCTS INC. (d)—1439
 JERRY CONN ASSOCIATES INC. (d)—1441
 dB CATV SUPPLY (m)—1442
 DONLEY INTERNATIONAL INC. (d)—1442
 GENERAL INSTRUMENT CORP., RF Systems Division (m)—1446
 HARRIS CORP., Broadcast Group (d)—1447
 LEMO USA INC. (d)—1450
 LIGHTING ELECTRIC OF PENNSYLVANIA INC. (r)—1450
LINDSAY AMERICA INC. (m)—1450
 LINDSAY SPECIALTY PRODUCTS (m)—1450

MEGA HERTZ SALES (d)—1451
 MICRO COMMUNICATIONS INC. (m)—1452
 MIDWEST COMMUNICATIONS CORP. (d)—1452
 T. R. PITTS CO. (d)—1454
 POLELINE CORP. (d)—1455
QUALITY VIDEO SUPPLY CORP. (m & d)—1455
 SIGNAL VISION INC. (d)—1458
 STEVENS TOWER CO. INC. (d & r)—1458
 TEPCO CORP. (d)—1460
 TONER CABLE EQUIPMENT INC. (d)—1461
TROMPETER ELECTRONICS INC. (m)—1461

foam dielectric

ADAPT COMMUNICATION SUPPLY CO. INC. (d)—1435
 ANDREW CORP. (m)—1436
 GENERAL INSTRUMENT CORP., RF Systems Division (m)—1446
 MEGA HERTZ SALES (d)—1451
 POLELINE CORP. (d)—1455
 SHIVELY LABORATORIES INC. (m)—1457
 STEVENS TOWER CO. INC. (d & r)—1458
 TEPCO CORP. (d)—1460

optical fiber

ADAPT COMMUNICATION SUPPLY CO. INC. (d)—1435
 MIDLAND METALS CORP. (d)—1452
 STEVENS TOWER CO. INC. (d & r)—1458

solid core

ADAPT COMMUNICATION SUPPLY CO. INC. (d)—1435
 ANDREW CORP. (m)—1436
 MEGA HERTZ SALES (d)—1451
 MIDLAND METALS CORP. (d)—1452
 POLELINE CORP. (d)—1455
 STEVENS TOWER CO. INC. (d & r)—1458
 TEPCO CORP. (d)—1460

Drop Cable

ADAPT COMMUNICATION SUPPLY CO. INC. (d)—1435
 ANIXTER-MICROSAT (d)—1437
 CABLETEK PRODUCTS INC. (d)—1439
 CAPSCAN CABLE CO. (m)—1439
 JERRY CONN ASSOCIATES INC. (d)—1441
 dB CATV SUPPLY (d)—1442
 DONLEY INTERNATIONAL INC. (d)—1442
 GENERAL INSTRUMENT CORP., RF Systems Division (m)—1446
 IEC CO. (m)—1448
 LIGHTING ELECTRIC OF PENNSYLVANIA INC. (r)—1450
 MEGA HERTZ SALES (d)—1451
 MIDLAND METALS CORP. (d)—1452
MIDWEST CORP. (d)—1452
 NATIONAL-STANDARD CO. (m)—1453
 POLELINE CORP. (d)—1455
 SCIENTIFIC-ATLANTA INC. (m)—1457
 SCIENTIFIC-ATLANTA INC. (m)—1457
 TIMES FIBER COMMUNICATIONS INC. (m)—1460
 TONER CABLE EQUIPMENT INC. (d)—1461

Fiber Optic Equipment

ARTEL COMMUNICATIONS CORP. (m)—1437
 CATEL TELECOMMUNICATIONS (m)—1439
 GENERAL ELECTRIC CO. (CCTV Operation) (m)—1446
 HOLZBERG INC. (d)—1447
 LIGHTING ELECTRIC OF PENNSYLVANIA INC. (r)—1450
 MIDLAND METALS CORP. (d)—1452
 RUPERT NEVE INC. (m & d & r)—1453
QUALITY VIDEO SUPPLY CORP. (d)—1455
 TELE-MEASUREMENTS INC. (d)—1459
 TELE-WIRE SUPPLY CORP. (d)—1460
 TIMES FIBER COMMUNICATIONS INC. (m)—1460

fotors

ARTEL COMMUNICATIONS CORP. (m)—1437
 TIMES FIBER COMMUNICATIONS INC. (m)—1460

transmission systems

THE ABCOM CORP. (d)—1435
 ARTEL COMMUNICATIONS CORP. (m)—1437
 CABLEWAVE SYSTEMS INC. (m)—1439
 TIMES FIBER COMMUNICATIONS INC. (m)—1460

transmission links

THE ABCOM CORP. (d)—1435
 ARTEL COMMUNICATIONS CORP. (m)—1437
 RUPERT NEVE INC. (m & d & r)—1453
 TIMES FIBER COMMUNICATIONS INC. (m)—1460

Optical Fiber Cable

ANDREW CORP. (m)—1436
 ARTEL COMMUNICATIONS CORP. (m)—1437
 LIGHTING ELECTRIC OF PENNSYLVANIA INC. (r)—1450
 MIDLAND METALS CORP. (d)—1452
 MOHAWK WIRE & CABLE CORP. (m)—1453
 T. R. PITTS CO. (d)—1454
QUALITY VIDEO SUPPLY CORP. (d)—1455
 TIMES FIBER COMMUNICATIONS INC. (m)—1460

Pressurization Equipment

ANDREW CORP. (m)—1436
 HARRIS CORP., Broadcast Group (d)—1447
 LIGHTING ELECTRIC OF PENNSYLVANIA INC. (r)—1450
 SHIVELY LABORATORIES INC. (m)—1457
 TEPCO CORP. (d)—1460

Security Seals & Fasteners

BUDCO INC. (d)—1439
 LIGHTING ELECTRIC OF PENNSYLVANIA INC. (r)—1450
 POLELINE CORP. (d)—1455

Special Applications Cable

ANDREW CORP. (m)—1436
 CAPSCAN CABLE CO. (m)—1439
 dB CATV SUPPLY (d)—1442

LIGHTING ELECTRIC OF PENNSYLVANIA INC. (r)—1450
 MIDLAND METALS CORP. (d)—1452
QUALITY VIDEO SUPPLY CORP. (d)—1455

Splitters

ADAPT COMMUNICATION SUPPLY CO. INC. (d)—1435
 ANIXTER-MICROSAT (d)—1437
 ANTRONIX SALES (m)—1437
 CETEC ANTENNAS (Antenna Div. of Cetec Corp.) (m)—1440
 COIL AMERICAN TECHNOLOGY CO. (m)—1440
 DONLEY INTERNATIONAL INC. (d)—1442
 GENERAL INSTRUMENT CORP., RF Systems Division (m)—1446
 LIGHTING ELECTRIC OF PENNSYLVANIA INC. (r)—1450
 LINDSAY SPECIALTY PRODUCTS (m)—1450
 MEGA HERTZ SALES (d)—1451
MIDWEST CORP. (d)—1452
QUALITY VIDEO SUPPLY CORP. (d)—1455
 RMS ELECTRONICS INC./CATV DIVISION (m)—1456
 SIGNAL VISION INC. (d)—1458
TEXSCAN CORPORATION (m)—1460
 TONER CABLE EQUIPMENT INC. (d)—1461

Taps

ADAPT COMMUNICATION SUPPLY CO. INC. (d)—1435
 ANIXTER-MICROSAT (d)—1437
 ANTRONIX SALES (m)—1437
 COIL AMERICAN TECHNOLOGY CO. (m)—1440
 DONLEY INTERNATIONAL INC. (d)—1442
 GENERAL INSTRUMENT CORP., RF Systems Division (m)—1446
 JERROLD DIVISION, GENERAL INSTRUMENT CORP. (m)—1448
 LIGHTING ELECTRIC OF PENNSYLVANIA INC. (r)—1450
LINDSAY AMERICA INC. (m)—1450
 LINDSAY SPECIALTY PRODUCTS (m)—1450
 MEGA HERTZ SALES (d)—1451
MIDWEST CORP. (d)—1452
 T. R. PITTS CO. (d)—1454
 RMS ELECTRONICS INC./CATV DIVISION (m)—1456
 SATELLITE SIGNALS INC. (d)—1457
 SCIENTIFIC-ATLANTA INC. (m)—1457
 SIGNAL VISION INC. (d)—1458
 TELE-WIRE SUPPLY CORP. (d)—1460
TEXSCAN CORPORATION (m)—1460
 TONER CABLE EQUIPMENT INC. (d)—1461

aerial

ADAPT COMMUNICATION SUPPLY CO. INC. (d)—1435
 ANIXTER-MICROSAT (d)—1437
 ANTRONIX SALES (m)—1437
 CABLETEK PRODUCTS INC. (d)—1439
 COIL AMERICAN TECHNOLOGY CO. (m)—1440
 GENERAL INSTRUMENT CORP., RF Systems Division (m)—1446
LINDSAY AMERICA INC. (m)—1450
 LINDSAY SPECIALTY PRODUCTS (m)—1450
 MEGA HERTZ SALES (d)—1451
MIDWEST CORP. (d)—1452

• aerial, cont.

RMS ELECTRONICS INC./CATV DIVISION (m)—1456
 SIGNAL VISION INC. (d)—1458
 TONER CABLE EQUIPMENT INC. (d)—1461

• directional

ADAPT COMMUNICATION SUPPLY CO. INC. (d)—1435
 ANIXTER-MICROSAT (d)—1437
 ANTRONIX SALES (m)—1437
 CABLETEK PRODUCTS INC. (d)—1439
 COIL AMERICAN TECHNOLOGY CO. (m)—1440
 GENERAL INSTRUMENT CORP., RF Systems Division (m)—1446
LINDSAY AMERICA INC. (m)—1450
 LINDSAY SPECIALTY PRODUCTS (m)—1450
MIDWEST CORP. (d)—1452
 RMS ELECTRONICS INC./CATV DIVISION (m)—1456
 SIGNAL VISION INC. (d)—1458
 TONER CABLE EQUIPMENT INC. (d)—1461

• multitap

ADAPT COMMUNICATION SUPPLY CO. INC. (d)—1435
 ANIXTER-MICROSAT (d)—1437
 ANTRONIX SALES (m)—1437
 CABLETEK PRODUCTS INC. (d)—1439
 COIL AMERICAN TECHNOLOGY CO. (m)—1440
 GENERAL INSTRUMENT CORP., RF Systems Division (m)—1446
LINDSAY AMERICA INC. (m)—1450
 LINDSAY SPECIALTY PRODUCTS (d)—1450
MIDWEST CORP. (d)—1452
 RMS ELECTRONICS INC./CATV DIVISION (m)—1456
 SIGNAL VISION INC. (d)—1458
 TONER CABLE EQUIPMENT INC. (d)—1461

• pedestal

ADAPT COMMUNICATION SUPPLY CO. INC. (d)—1435
 ANIXTER-MICROSAT (d)—1437

CABLETEK PRODUCTS INC. (d)—1439
 COIL AMERICAN TECHNOLOGY CO. (m)—1440
 GENERAL INSTRUMENT CORP., RF Systems Division (m)—1446
LINDSAY AMERICA INC. (m)—1450
MIDWEST CORP. (d)—1452
 RMS ELECTRONICS INC./CATV DIVISION (m)—1456
 SIGNAL VISION INC. (d)—1458
 TONER CABLE EQUIPMENT INC. (d)—1461

Terminal Equipment

THE ABCOM CORP. (d)—1435
ADAPT COMMUNICATION SUPPLY CO. INC. (d)—1435
 COIL AMERICAN TECHNOLOGY CO. (m)—1440
 GENERAL INSTRUMENT CORP., RF Systems Division (m)—1446
 LIGHTING ELECTRIC OF PENNSYLVANIA INC. (r)—1450
 POLELINE CORP. (d)—1455
 SIGNAL VISION INC. (d)—1458
 TELE-WIRE SUPPLY CORP. (d)—1460
 TONER CABLE EQUIPMENT INC. (d)—1461

• service boxes

ADAPT COMMUNICATION SUPPLY CO. INC. (d)—1435
 ANIXTER-MICROSAT (d)—1437
 BENNER-NAWMAN INC (m)—1438
 CABLETEK PRODUCTS INC. (d)—1439
 COIL AMERICAN TECHNOLOGY CO. (m)—1440
 LIGHTING ELECTRIC OF PENNSYLVANIA INC. (r)—1450
MIDWEST CORP. (d)—1452
 POLELINE CORP. (d)—1455
 PROPED INC. (m)—1455
 SIGNAL VISION INC. (d)—1458
 TONER CABLE EQUIPMENT INC. (d)—1461

• exterior

ADAPT COMMUNICATION SUPPLY CO. INC. (d)—1435
 BENNER-NAWMAN INC (m)—1438
 CABLETEK PRODUCTS INC. (d)—1439

COIL AMERICAN TECHNOLOGY CO. (m)—1440
 POLELINE CORP. (d)—1455
 PROPED INC. (m)—1455
 SIGNAL VISION INC. (d)—1458

■ interior

ADAPT COMMUNICATION SUPPLY CO. INC. (d)—1435
 BENNER-NAWMAN INC (m)—1438
 CABLETEK PRODUCTS INC. (d)—1439
 COIL AMERICAN TECHNOLOGY CO. (m)—1440
 POLELINE CORP. (d)—1455
 PROPED INC. (m)—1455
 SIGNAL VISION INC. (d)—1458
 TECHNI-TOOL INC. (d)—1459

Transmission Line Equipment

ADAPT COMMUNICATION SUPPLY CO. INC. (d)—1435
 JERRY CONN ASSOCIATES INC. (d)—1441
 GENERAL INSTRUMENT CORP., RF Systems Division (m)—1446
 LIGHTING ELECTRIC OF PENNSYLVANIA INC. (r)—1450
 MEGA HERTZ SALES (d)—1451
 MICRO COMMUNICATIONS INC. (m)—1452
 T. R. PITTS CO. (d)—1454
 SHIVELY LABORATORIES INC. (m)—1457
TEXSCAN CORPORATION (m)—1460
 TONER CABLE EQUIPMENT INC. (d)—1461

• line extenders

ADAPT COMMUNICATION SUPPLY CO. INC. (d)—1435
 JERRY CONN ASSOCIATES INC. (d)—1441
 GENERAL INSTRUMENT CORP., RF Systems Division (m)—1446
 LIGHTING ELECTRIC OF PENNSYLVANIA INC. (r)—1450
 LINDSAY SPECIALTY PRODUCTS (m)—1450
 MEGA HERTZ SALES (d)—1451
MIDWEST CORP. (d)—1452
 POLELINE CORP. (d)—1455
 SIGNAL VISION INC. (d)—1458

TRIPLE CROWN ELECTRONICS INC. (m)—1461

• splice shields

ADAPT COMMUNICATION SUPPLY CO. INC. (d)—1435
 JERRY CONN ASSOCIATES INC. (d)—1441
 GENERAL INSTRUMENT CORP., RF Systems Division (m)—1446
 LIGHTING ELECTRIC OF PENNSYLVANIA INC. (r)—1450
MIDWEST CORP. (d)—1452
 POLELINE CORP. (d)—1455
 SIGNAL VISION INC. (d)—1458

TWO-WAY SYSTEMS

Coaxial Relays

COMSONICS INC. (m)—1441
 MEGA HERTZ SALES (d)—1451
 TELE-WIRE SUPPLY CORP. (d)—1460
 TEMTRON ELECTRONICS (d)—1460

• RF/IF sensing

COMSONICS INC. (m)—1441
 PANASONIC INDUSTRIAL CO., New Technology Products (m)—1454

• standard

COMSONICS INC. (m)—1441

• video sensing

COMSONICS INC. (m)—1441
DI-TECH INC. (m)—1442

RF Equipment-PTV Scramblers

ANIXTER-MICROSAT (d)—1437
 COMARK COMMUNICATIONS INC. (d)—1441
 COMSONICS INC. (r)—1441
 GENERAL INSTRUMENT CORP., RF Systems Division (m)—1446
 INFORMATION TRANSMISSION SYSTEMS CORP. (m)—1448
 PANASONIC INDUSTRIAL CO., New Technology Products (m)—1454
 T. R. PITTS CO. (d)—1454
 TEMTRON ELECTRONICS (d)—1460

COMPUTER SYSTEMS & ACCESSORIES

Computer Systems

ALLIED ELECTRONICS (a div. of Digi-tech Inc.) (d)—1435
 ALPHA TECHNOLOGIES INC. (d)—1435
 CABLEFACTS (Div. of Tymshare Inc.) (m)—1439
 EECO INC. (m)—1442
 HEWLETT-PACKARD CO. (m)—1447
 IGM COMMUNICATIONS (m)—1448
 INTERAND CORP. (m)—1448
 MPCS VIDEO INDUSTRIES INC. (d)—1453
 SOLL INC. (m & d)—1458
 TELE-MEASUREMENTS INC. (d)—1459
TELESCRIPT INC. (m)—1459
 TONER CABLE COMPUTER SYSTEMS INC. (m)—1461
 VITAL INDUSTRIES INC. (m)—1462

● business/accounting

CABLEFACTS (Div. of Tymshare Inc.) (m)—1439
 HEWLETT-PACKARD CO. (m)—1447
 SOLL INC. (d)—1458
 TONER CABLE COMPUTER SYSTEMS INC. (m)—1461

● broadcast mono

IGM COMMUNICATIONS (m)—1448
 VITAL INDUSTRIES INC. (m)—1462

● broadcast stereo

IGM COMMUNICATIONS (m)—1448
 RCA, BROADCAST SYSTEMS DIVISION (m)—1456
 TELE-WIRE SUPPLY CORP. (d)—1460
 VITAL INDUSTRIES INC. (m)—1462

● newsroom

BESTON/McINNIS-SKINNER (m & d)—1438
LISTEC TELEVISION EQUIPMENT CORP. (d)—1450
TELESCRIPT INC. (m)—1459
 VIDEO DATA SYSTEMS DIV., Sterling TV Pres. Inc. (m)—1462

● portable for remotes

HEWLETT-PACKARD CO. (m)—1447
 IGM COMMUNICATIONS (m)—1448

● recording studio

T. R. PITTS CO. (d)—1454
 TELE-MEASUREMENTS INC. (d)—1459

● routing

CATEL TELECOMMUNICATIONS (m)—1439
 CENTRAL DYNAMICS LTD. (m & r)—1440

● traffic/programming

CHANNELMATIC INC. (m)—1440
 TELE-MEASUREMENTS INC. (d)—1459
 TOCOM DIV., GENERAL INSTRUMENT CORP. (m)—1460

● TV production

CENTRAL DYNAMICS LTD. (m & r)—1440
 VICTOR DUNCAN INC. (d)—1442
 EECO INC. (m)—1442
 IGM COMMUNICATIONS (m)—1448
 INTERAND CORP. (m)—1448
 Q-TV/TELESYNC (div. of QTV TELESYNCCO Industries Inc.) (m & d)—1455
TELESCRIPT INC. (m)—1459
 VIDEO DATA SYSTEMS DIV., Sterling TV Pres. Inc. (m)—1462

● weather

BESTON/McINNIS-SKINNER (m & d)—1438
TEXSCAN CORPORATION (m)—1460

Modems

ALPHA TECHNOLOGIES INC. (d)—1435

ARTEL COMMUNICATIONS CORP. (m)—1437

C-COR ELECTRONICS INC. (m)—1439

dB CATV SUPPLY (d)—1442
 GENERAL INSTRUMENT CORP., RF Systems Division (m)—1446
 HEWLETT-PACKARD CO. (m)—1447
 SOLL INC. (d)—1458
 TELE-WIRE SUPPLY CORP. (d)—1460
 TEMTRON ELECTRONICS (d)—1460

● analog

ARTEL COMMUNICATIONS CORP. (m)—1437
C-COR ELECTRONICS INC. (m)—1439
 GENERAL INSTRUMENT CORP., RF Systems Division (m)—1446
 TEMTRON ELECTRONICS (d)—1460

● digital

ARTEL COMMUNICATIONS CORP. (m)—1437
C-COR ELECTRONICS INC. (m)—1439
 GENERAL INSTRUMENT CORP., RF Systems Division (m)—1446
 SOLL INC. (d)—1458
 TEMTRON ELECTRONICS (d)—1460

MDS/MICROWAVE EQUIPMENT & SUPPLIES

Communications Systems

ANDREW CORP. (m)—1436
 HOLZBERG INC. (d)—1447
 INFORMATION TRANSMISSION SYSTEMS CORP. (m)—1448
 INTERNATIONAL MICROWAVE CORP. (m)—1448
 LIGHTING ELECTRIC OF PENNSYLVANIA INC. (r)—1450
 MARCONI COMMUNICATION SYSTEMS LTD. (m)—1451
 NURAD INC. (m)—1453

Connectors

ADAPT COMMUNICATION SUPPLY CO. INC. (d)—1435

ANDREW CORP. (m)—1436
 dB CATV SUPPLY (m)—1442
 BEN HUGHES COMMUNICATION PRODUCTS INC. (m)—1447
 T. R. PITTS CO. (d)—1454
 POLELINE CORP. (d)—1455
 PREFORMED LINE PRODUCTS CO. (m)—1455
 RMS ELECTRONICS INC./CATV DIVISION (d)—1456
 TEMTRON ELECTRONICS (d)—1460
TROMPETER ELECTRONICS INC. (m)—1461

MDS Equipment

INFORMATION TRANSMISSION SYSTEMS CORP. (m)—1448
 MICRO COMMUNICATIONS INC. (m)—1452
 ROHN (m)—1456
 TEMTRON ELECTRONICS (d)—1460
TEXSCAN CORPORATION (m & d)—1460
 TOWNSEND ASSOCIATES INC. (m)—1461

• AML Systems

LIGHTING ELECTRIC OF PENNSYLVANIA INC. (r)—1450

• downconverters

PANASONIC INDUSTRIAL CO., New Technology Products (m)—1454

MDS Systems

ANDREW CORP. (m)—1436
 INFORMATION TRANSMISSION SYSTEMS CORP. (m)—1448
 MICRO COMMUNICATIONS INC. (m)—1452
 NURAD INC. (m)—1453
 PANASONIC INDUSTRIAL CO., New Technology Products (m)—1454
 ROHN (m)—1456
 TELE-WIRE SUPPLY CORP. (d)—1460
 TEMTRON ELECTRONICS (d)—1460
TEXSCAN CORPORATION (m)—1460

TOWNSEND ASSOCIATES INC. (m)—1461

Microwave Equipment

AIRTRON (div. of Litton Systems Inc.) (m)—1435
 ANDREW CORP. (m)—1436
 COMM-WEST (Communications West Inc.) (d)—1441
 VICTOR DUNCAN INC. (d)—1442
 GENERAL ELECTRIC CO. (CCTV Operation) (m)—1446
 HARRIS CORP., Broadcast Group (m)—1447
 HOLZBERG INC. (d)—1447
 INFORMATION TRANSMISSION SYSTEMS CORP. (m)—1448
 INTERNATIONAL MICROWAVE CORP. (m)—1448
 LANDY ASSOCIATES INC. (d)—1450
 LIGHTING ELECTRIC OF PENNSYLVANIA INC. (r)—1450
 M/A-COM MVS INC. (m)—1451
 MICRO-NOW INSTRUMENT CO. INC. (m)—1452
 MIDWEST COMMUNICATIONS CORP. (d)—1452
 NURAD INC. (m)—1453
 TELE-WIRE SUPPLY CORP. (d)—1460
 TEMTRON ELECTRONICS (d)—1460
 TEPCO CORP. (d)—1460
TEXSCAN CORPORATION (m)—1460
 WALTON TOWERS INC. (r)—1462

• airborne

VICTOR DUNCAN INC. (d)—1442
 LANDY ASSOCIATES INC. (d)—1450
 LIGHTING ELECTRIC OF PENNSYLVANIA INC. (r)—1450
 M/A-COM MVS INC. (m)—1451

• antennas

AIRTRON (div. of Litton Systems Inc.) (m)—1435
 ANDREW CORP. (m)—1436
 ANIXTER-MICROSAT (d)—1437
 COMM-WEST (Communications West Inc.) (d)—1441
 VICTOR DUNCAN INC. (d)—1442
 GENERAL INSTRUMENT CORP., RF Systems Division (m)—1446
 HARRIS BROADCAST MICROWAVE (d)—1447
 BEN HUGHES COMMUNICATION PRODUCTS INC. (m)—1447
 LANDY ASSOCIATES INC. (d)—1450
 LIGHTING ELECTRIC OF PENNSYLVANIA INC. (r)—1450
 M/A-COM MVS INC. (m)—1451
 MICRO COMMUNICATIONS INC. (m)—1452
 NURAD INC. (m)—1453
 STEVENS TOWER CO. INC. (d & r)—1458
 TEPCO CORP. (d)—1460
 WALTON TOWERS INC. (r)—1462

• central receivers

HARRIS BROADCAST MICROWAVE (m)—1447
 LANDY ASSOCIATES INC. (d)—1450
 LIGHTING ELECTRIC OF PENNSYLVANIA INC. (r)—1450
 M/A-COM MVS INC. (m)—1451
 NURAD INC. (m)—1453
 TEPCO CORP. (d)—1460

• downconverters

HARRIS BROADCAST MICROWAVE (m)—1447
 INFORMATION TRANSMISSION SYSTEMS CORP. (m)—1448
 LIGHTING ELECTRIC OF PENNSYLVANIA INC. (r)—1450
 M/A-COM MVS INC. (m)—1451
 MICRO-NOW INSTRUMENT CO. INC. (m)—1452
 NURAD INC. (m)—1453
 PANASONIC INDUSTRIAL CO., New Technology Products (m)—1454
TEXSCAN CORPORATION (m & d)—1460

• feed systems

LANDY ASSOCIATES INC. (d)—1450
 LIGHTING ELECTRIC OF PENNSYLVANIA INC. (r)—1450
 M/A-COM MVS INC. (m)—1451

• filters

AIRTRON (div. of Litton Systems Inc.) (m)—1435
 INFORMATION TRANSMISSION SYSTEMS CORP. (m)—1448
 LIGHTING ELECTRIC OF PENNSYLVANIA INC. (r)—1450
 MICROLAB/FXR (m)—1452
 TELEVISION EQUIPMENT ASSOC. INC. (m)—1459
 TEPCO CORP. (d)—1460

• intercity

HARRIS BROADCAST MICROWAVE (m)—1447
 INTERNATIONAL MICROWAVE CORP. (m)—1448
 M/A-COM MVS INC. (m)—1451
 NURAD INC. (m)—1453

• portable ENG

VICTOR DUNCAN INC. (d)—1442
 HARRIS BROADCAST MICROWAVE (m)—1447
 LANDY ASSOCIATES INC. (d)—1450
 M/A-COM MVS INC. (m)—1451
 NEC AMERICA INC./Broadcast Equipment Div. (m)—1453
 NURAD INC. (m)—1453

• preamplifiers

AVANTEK INC. (Telecommunications Div.) (m)—1438
 HARRIS BROADCAST MICROWAVE (m)—1447
 INTERNATIONAL MICROWAVE CORP. (m)—1448
 NURAD INC. (m)—1453

• radomes

ANDREW CORP. (m)—1436
 ANIXTER-MICROSAT (d)—1437
 HARRIS BROADCAST MICROWAVE (d)—1447
 M/A-COM MVS INC. (m)—1451
 NURAD INC. (m)—1453
 TEPCO CORP. (d)—1460
 WALTON TOWERS INC. (r)—1462

■ heated

ANDREW CORP. (m)—1436
 HARRIS BROADCAST MICROWAVE (d)—1447
 TEPCO CORP. (d)—1460
 WALTON TOWERS INC. (r)—1462

■ unheated

ANDREW CORP. (m)—1436
 HARRIS BROADCAST MICROWAVE (d)—1447
 NURAD INC. (m)—1453
 TEPCO CORP. (d)—1460
 WALTON TOWERS INC. (r)—1462

• receivers

HARRIS BROADCAST MICROWAVE (m)—1447
 INTERNATIONAL MICROWAVE CORP. (m)—1448
 M/A-COM MVS INC. (m)—1451
 NURAD INC. (m)—1453
 PANASONIC INDUSTRIAL CO., New Technology Products (m)—1454
 TEPCO CORP. (d)—1460

• towers

ANDREW CORP. (m)—1436
 COMM-WEST (Communications West Inc.) (d)—1441
 THE COSTELOW CO. INC. (m & r)—1441
 GENERAL INSTRUMENT CORP., RF Systems Division (m)—1446
 HARRIS BROADCAST MICROWAVE (d)—1447
 M/A-COM MVS INC. (r)—1451
 ROHN (m)—1456
 STEVENS TOWER CO. INC. (m & d & r)—1458
 WALTON TOWERS INC. (d & r)—1462

• trancelivers

LANDY ASSOCIATES INC. (d)—1450

TEMTRON ELECTRONICS (d)—1460

• transmitters

COMM-WEST (Communications West Inc.) (d)—1441
 HARRIS BROADCAST MICROWAVE (m)—1447
 INFORMATION TRANSMISSION SYSTEMS CORP. (m)—1448
 INTERNATIONAL MICROWAVE CORP. (m)—1448
 LANDY ASSOCIATES INC. (d)—1450
 NURAD INC. (m)—1453
 TEMTRON ELECTRONICS (d)—1460

TOWNSEND ASSOCIATES INC. (d)—1461

Microwave Equipment Subcarrier

HARRIS BROADCAST MICROWAVE (m)—1447
 HARRIS CORP., Broadcast Group (m)—1447
 HOLZBERG INC. (d)—1447
 LANDY ASSOCIATES INC. (d)—1450
 NURAD INC. (m)—1453
 TEPCO CORP. (m)—1460
 TOWNSEND ASSOCIATES INC. (d)—1461

HARRIS BROADCAST MICROWAVE (d)—1447
 HEWLETT-PACKARD CO. (m)—1447
 MICRO-NOW INSTRUMENT CO. INC. (m)—1452
 MICROLAB/FXR (m)—1452
 TEKTRONIX INC. (m)—1459
 TEMTRON ELECTRONICS (d)—1460
TEXSCAN CORPORATION (m)—1460

Power Meters

HARRIS BROADCAST MICROWAVE (d)—1447
 HEWLETT-PACKARD CO. (m)—1447
 TECHNI-TOOL INC. (d)—1459

Sweep Systems

HARRIS BROADCAST MICROWAVE (d)—1447
 HEWLETT-PACKARD CO. (m)—1447
 TEMTRON ELECTRONICS (d)—1460
TEXSCAN CORPORATION (m)—1460
 M/A-COM MVS INC. (m)—1451
 MIDWEST COMMUNICATIONS CORP. (d)—1452
 TEMTRON ELECTRONICS (d)—1460
TEXSCAN CORPORATION (m)—1460
 WALTON TOWERS INC. (r)—1462

SERVICES

Advertising

ROBERT KEITH & CO. (s)—1449
T. R. PITTS CO. (s)—1454
ROHN (m)—1456
TV WATCH INC. (s)—1461

Applications Preparation

THE ABCOM CORP. (s)—1435
COMSONICS INC. (s)—1441
PICO SATELLITE INC. (s)—1454
TEPCO CORP. (s)—1460

Appraisals

SOLL INC. (s)—1458

Architectural/Acoustic Design & Construction

CENTRO CORP. (s)—1440
COMSONICS INC. (s)—1441
SOLL INC. (s)—1458

Audio Tape Editing

HOLZBERG INC. (s)—1447

Audio Post-Production

HOLZBERG INC. (s)—1447
IGM COMMUNICATIONS (s)—1448

Auditing

CABLE SYSTEM SURVEY CO. (s)—1439
T. R. PITTS CO. (s)—1454

Brokerage

TEMTRON ELECTRONICS (s)—1460

Cabling & Wiring

ANDREW CORP. (s)—1436
DELCOM CORP. (s)—1442
IEC CO. (s)—1448
LIGHTING ELECTRIC OF PENNSYLVANIA INC. (s)—1450
T. R. PITTS CO. (s)—1454
TELE-ENGINEERING CORP. (s)—1459
TELE-WIRE SUPPLY CORP. (s)—1460
PICO SATELLITE INC. (s)—1454
TEMTRON ELECTRONICS (s)—1460

Calibration

C-COR ELECTRONICS INC. (s)—1439
COMSONICS INC. (s)—1441

Computer

SOLL INC. (s)—1458
TELESCRIPT INC. (s)—1459

Computer Software

SOLL INC. (s)—1458
TELE-ENGINEERING CORP. (s)—1459

TELESCRIPT INC. (s)—1459
TV WATCH INC. (s)—1461

Construction

ANDREW CORP. (s)—1436
CARLTON INTERNATIONAL MANUFACTURING (s)—1439
DELCOM CORP. (s)—1442
IEC CO. (s)—1448
RHON (m)—1456
SOLL INC. (s)—1458
TELE-WIRE SUPPLY CORP. (s)—1460
WESTERN TELE-COMMUNICATIONS INC. (s)—1462

● apartment pre-wiring

IEC CO. (s)—1448

● cable installation

ANDREW CORP. (s)—1436
CARLTON INTERNATIONAL MANUFACTURING (s)—1439
DELCOM CORP. (s)—1442
IEC CO. (s)—1448
LIGHTING ELECTRIC OF PENNSYLVANIA INC. (s)—1450
SWAGER TOWER CORP. (s)—1458
TELCO ELECTRONICS INC. (s)—1459
TELE-ENGINEERING CORP. (s)—1459

● contractors

IEC CO. (s)—1448
TELE-ENGINEERING CORP. (s)—1459

■ aerial

IEC CO. (s)—1448
LIGHTING ELECTRIC OF PENNSYLVANIA INC. (s)—1450
TELE-ENGINEERING CORP. (s)—1459
UTILITY BODY CO. (s)—1461

■ drop

CARLTON INTERNATIONAL MANUFACTURING (s)—1439
IEC CO. (s)—1448
LIGHTING ELECTRIC OF PENNSYLVANIA INC. (s)—1450

■ underground

CARLTON INTERNATIONAL MANUFACTURING (s)—1439
IEC CO. (s)—1448
LIGHTING ELECTRIC OF PENNSYLVANIA INC. (s)—1450
TELE-ENGINEERING CORP. (s)—1459

● enclosures

ANDREW CORP. (s)—1436
CENTRO CORP. (s)—1440

● satellite earth station installation

ANDREW CORP. (s)—1436

COMSONICS INC. (s)—1441
GABRIEL ELECTRONICS INC. (s)—1446
HARRIS CORP., Broadcast Group (s)—1447
IEC CO. (s)—1448
LIGHTING ELECTRIC OF PENNSYLVANIA INC. (s)—1450
PICO SATELLITE INC. (s)—1454
TELCO ELECTRONICS INC. (s)—1459

Consulting

THE ABCOM CORP. (s)—1435
C-COR ELECTRONICS INC. (s)—1439
CABLE SYSTEM SURVEY CO. (s)—1439
CATEL TELECOMMUNICATIONS (s)—1439
CENTRO CORP. (s)—1440
COMARK COMMUNICATIONS INC. (s)—1441
COMSONICS INC. (s)—1441
DELCOM CORP. (s)—1442
VICTOR DUNCAN INC. (s)—1442
IEC CO. (s)—1448
IGM COMMUNICATIONS (s)—1448
LIGHTING ELECTRIC OF PENNSYLVANIA INC. (s)—1450
NURAD INC. (s)—1453
SWAGER TOWER CORP. (s)—1458
TELE-ENGINEERING CORP. (s)—1459

Design Services, Two-Way Systems

THE ABCOM CORP. (s)—1435
ARTEL SERVICE CORP. (s)—1437
C-COR ELECTRONICS INC. (s)—1439
CABLE SYSTEM SURVEY CO. (s)—1439
COMSONICS INC. (s)—1441
GENERAL INSTRUMENT CORP., RF Systems Division (m)—1446
LIGHTING ELECTRIC OF PENNSYLVANIA INC. (s)—1450
SWAGER TOWER CORP. (s)—1458
TELE-ENGINEERING CORP. (s)—1459
TELE-WIRE SUPPLY CORP. (s)—1460

Earth Station Site Selection

COMSONICS INC. (s)—1441
LIGHTING ELECTRIC OF PENNSYLVANIA INC. (s)—1450
PICO SATELLITE INC. (s)—1454
TELE-ENGINEERING CORP. (s)—1459
WESTERN TELE-COMMUNICATIONS INC. (s)—1462
THE COSTELOW CO. INC. (s)—1441

Engineering

CABLE SYSTEM SURVEY CO. (s)—1439
CASCO CATV SERVICES (s)—1439
CATEL TELECOMMUNICATIONS (s)—1439
CENTRO CORP. (s)—1440
COMARK COMMUNICATIONS INC. (s)—1441

COMM-WEST (Communications West Inc.) (s)—1441
COMSONICS INC. (s)—1441
IEC CO. (s)—1448
ITW LINX (s)—1448
LIGHTING ELECTRIC OF PENNSYLVANIA INC. (s)—1450
LINDSAY AMERICA INC. (s)—1450
MERLIN ENGINEERING WORKS (s)—1452
MIDWEST COMMUNICATIONS CORP. (s)—1452
NURAD INC. (s)—1453
SOLL INC. (s)—1458
SWAGER TOWER CORP. (s)—1458
TELCO ELECTRONICS INC. (s)—1459
TELE-ENGINEERING CORP. (s)—1459
TELE-MEASUREMENTS INC. (s)—1459
TELE-WIRE SUPPLY CORP. (s)—1460

Engineering Consulting

C-COR ELECTRONICS INC. (s)—1439
CENTRO CORP. (s)—1440
COMSONICS INC. (s)—1441
VICTOR DUNCAN INC. (s)—1442
HARRIS CORP., Broadcast Group (s)—1447
LIGHTING ELECTRIC OF PENNSYLVANIA INC. (s)—1450
LINDSAY AMERICA INC. (s)—1450
MICRO COMMUNICATIONS INC. (s)—1452
SOLL INC. (s)—1458
TELE-ENGINEERING CORP. (s)—1459
TELE-MEASUREMENTS INC. (s)—1459

Equipment Rental

THE BRICKYARD LTD. (s)—1438
CENTER VIDEO CENTER INC. (s)—1440
COMM-WEST (Communications West Inc.) (s)—1441
VICTOR DUNCAN INC. (s)—1442
IEC CO. (s)—1448
MERLIN ENGINEERING WORKS (s)—1452
MPCS VIDEO INDUSTRIES INC. (s)—1453
PHOTO-SONICS INC. (s)—1454
STELCO INC. (s)—1458
TELCO ELECTRONICS INC. (s)—1459
TELE-MEASUREMENTS INC. (s)—1459

Equipment Resale

THE ABCOM CORP. (s)—1435
THE BRICKYARD LTD. (s)—1438
CENTER VIDEO CENTER INC. (s)—1440
HARRIS CORP., Broadcast Group (s)—1447
IEC CO. (s)—1448
IGM COMMUNICATIONS (s)—1448
MERLIN ENGINEERING WORKS (s)—1452
MPCS VIDEO INDUSTRIES INC. (s)—1453

TELE-WIRE SUPPLY CORP. (s)—1460
 TEMTRON ELECTRONICS (s)—1460
TORIKO CORP. (s)—1461

Facility Design & Engineering

THE ABCOM CORP. (s)—1435
 CENTRO CORP. (s)—1440
 COMSONICS INC. (s)—1441
 DELCOM CORP. (s)—1442
 VICTOR DUNCAN INC. (s)—1442
 HARRIS CORP., Broadcast Group (s)—1447
LINDSAY AMERICA INC. (s)—1450
 MIDWEST COMMUNICATIONS CORP. (s)—1452
 MPICS VIDEO INDUSTRIES INC. (s)—1453
 SOLL INC. (s)—1458
 TELCO ELECTRONICS INC. (s)—1459
 TELE-WIRE SUPPLY CORP. (s)—1460
 WESTERN TELE-COMMUNICATIONS INC. (s)—1462

Financial

HAVAS LEASING CO. (s)—1447

Financial Consulting

THE ABCOM CORP. (s)—1435

Franchising

IEC CO. (s)—1448

Legal

T. R. PITTS CO. (s)—1454

Maintenance

THE BRICKYARD LTD. (s)—1438
 CASCO CATV SERVICES (s)—1439
 IEC CO. (s)—1448
 LIGHTING ELECTRIC OF PENNSYLVANIA INC. (s)—1450
 MPICS VIDEO INDUSTRIES INC. (s)—1453
 PICO SATELLITE INC. (s)—1454
 STEVENS TOWER CO. INC. (s)—1458
 SWAGER TOWER CORP. (s)—1458
 TELCO ELECTRONICS INC. (s)—1459
 TELE-WIRE SUPPLY CORP. (s)—1460
 TEMTRON ELECTRONICS (s)—1460
 WESTERN TELE-COMMUNICATIONS INC. (s)—1462

• AM Equipment

VICTOR DUNCAN INC. (s)—1442
 HARRIS CORP., Broadcast Group (s)—1447
 LIGHTING ELECTRIC OF PENNSYLVANIA INC. (s)—1450
 STEVENS TOWER CO. INC. (s)—1458
 SWAGER TOWER CORP. (s)—1458

• FM Equipment

THE ABCOM CORP. (s)—1435
 VICTOR DUNCAN INC. (s)—1442
 HARRIS CORP., Broadcast Group (s)—1447
 LIGHTING ELECTRIC OF PENNSYLVANIA INC. (s)—1450
 STEVENS TOWER CO. INC. (s)—1458
 SWAGER TOWER CORP. (s)—1458

• microwave

AIRTRON (div. of Litton Systems Inc.) (s)—1435

HARRIS CORP., Broadcast Group (s)—1447
 LIGHTING ELECTRIC OF PENNSYLVANIA INC. (s)—1450
 STEVENS TOWER CO. INC. (s)—1458
 SWAGER TOWER CORP. (s)—1458
 WESTERN TELE-COMMUNICATIONS INC. (s)—1462

• tower

THE COSTELOW CO. INC. (s)—1441
 FLASH TECHNOLOGY CORP. OF AMERICA (s)—1444
 LIGHTING ELECTRIC OF PENNSYLVANIA INC. (s)—1450
 FRED A. NUDD CORP. (s)—1453
 RHON (m)—1456
 STEVENS TOWER CO. INC. (s)—1458
 SWAGER TOWER CORP. (s)—1458
 WALTON TOWERS INC. (s)—1462

• TV Equipment

THE ABCOM CORP. (s)—1435
 DELCOM CORP. (s)—1442
 VICTOR DUNCAN INC. (s)—1442
 HARRIS CORP., Broadcast Group (s)—1447
 LIGHTING ELECTRIC OF PENNSYLVANIA INC. (s)—1450
 STEVENS TOWER CO. INC. (s)—1458
 SWAGER TOWER CORP. (s)—1458
 TOWNSEND ASSOCIATES INC. (s)—1461

Management

THE ABCOM CORP. (s)—1435

Management Systems Consulting

THE ABCOM CORP. (s)—1435

Market Research

CABLE SYSTEM SURVEY CO. (s)—1439

Mobile Vehicle Construction

THE BRICKYARD LTD. (s)—1438
 CENTRO CORP. (s)—1440
 VICTOR DUNCAN INC. (s)—1442
 HARRIS CORP., Broadcast Group (s)—1447
 LIGHTING ELECTRIC OF PENNSYLVANIA INC. (s)—1450
 MIDWEST COMMUNICATIONS CORP. (s)—1452

Music Library

TAPE-ATHON CORP. (s)—1459

Music Program

TAPE-ATHON CORP. (s)—1459

Music


TAPE-ATHON CORP. (s)—1459

News

REUTERS (s)—1456

Production/Post-Production

CENTER VIDEO CENTER INC. (s)—1440
 MPICS VIDEO INDUSTRIES INC. (s)—1453



TELEVISION TECHNOLOGY CORPORATION
 Low Power TV Transmitters, Translators, TV & FM
 2360 Industrial Lane
 Broomfield, CO 80020
 (303) 465-4141
 TWX: 910-938-0396 TTC ARDA

Program Production

MPICS VIDEO INDUSTRIES INC. (s)—1453
 T. R. PITTS CO. (s)—1454

• commercials

MPICS VIDEO INDUSTRIES INC. (s)—1453

Promotion

ROBERT KEITH & CO. (s)—1449

Recording, Audio

TELE-WIRE SUPPLY CORP. (s)—1460

Research

THE ABCOM CORP. (s)—1435

Satellite Distribution

PICO SATELLITE INC. (s)—1454

Set Design

• modular news, studio sets

THE BRICKYARD LTD. (s)—1438
QUALITY VIDEO SUPPLY CORP. (s)—1455

• props, materials

THE BRICKYARD LTD. (s)—1438
 TELE-WIRE SUPPLY CORP. (s)—1460

• scenery construction

THE BRICKYARD LTD. (s)—1438

• scenery rigging

THE BRICKYARD LTD. (s)—1438

Site Analysis

THE ABCOM CORP. (s)—1435
 CENTRO CORP. (s)—1440
 COMSONICS INC. (s)—1441
 HARRIS CORP., Broadcast Group (s)—1447
 PICO SATELLITE INC. (s)—1454
 TELE-ENGINEERING CORP. (s)—1459
TEXSCAN CORPORATION (s)—1460

Strand Mapping

C-COR ELECTRONICS INC. (s)—1439
 CABLE SYSTEM SURVEY CO. (s)—1439
 COMSONICS INC. (s)—1441
 DELCOM CORP. (s)—1442
 PICO SATELLITE INC. (s)—1454
 TELE-ENGINEERING CORP. (s)—1459
TEXSCAN CORPORATION (s)—1460
 THE ABCOM CORP. (s)—1435

Studio Design

B-W LIGHTING SYSTEM (s)—1439
 CENTRO CORP. (s)—1440
QUALITY VIDEO SUPPLY CORP. (s)—1455

Studio Set Design

DELCOM CORP. (s)—1442

System Auditing

CABLE SYSTEM SURVEY CO. (s)—1439
 T. R. PITTS CO. (s)—1454

System Design

CABLE SYSTEM SURVEY CO. (s)—1439
 CENTRO CORP. (s)—1440
 GENERAL INSTRUMENT CORP., RF Systems Division (m)—1446
 HARRIS CORP., Broadcast Group (s)—1447
 IGM COMMUNICATIONS (s)—1448
 MARCONI COMMUNICATION SYSTEMS LTD. (s)—1451
 MPICS VIDEO INDUSTRIES INC. (s)—1453
 RCA, BROADCAST SYSTEMS DIVISION (s)—1456
 TELCO ELECTRONICS INC. (s)—1459
TEXSCAN CORPORATION (s)—1460

• audio

THE ABCOM CORP. (s)—1435
 CENTRO CORP. (s)—1440
 HARRIS CORP., Broadcast Group (s)—1447
 IGM COMMUNICATIONS (s)—1448

• video

THE ABCOM CORP. (s)—1435
 CENTRO CORP. (s)—1440
 HARRIS CORP., Broadcast Group (s)—1447
 MPICS VIDEO INDUSTRIES INC. (s)—1453

Systems Analysis

THE ABCOM CORP. (s)—1435
 CABLE SYSTEM SURVEY CO. (s)—1439
 COMSONICS INC. (s)—1441
 DELCOM CORP. (s)—1442
 ELECTRO & OPTICAL SYSTEMS LTD. (s)—1444
 GENERAL INSTRUMENT CORP., RF Systems Division (m)—1446

Teleproduction

COMARK COMMUNICATIONS INC. (s)—1441
 COMM-WEST (Communications West Inc.) (s)—1441
 DELCOM CORP. (s)—1442

SERVICES

Teleproduction, cont.

ELECTRO & OPTICAL SYSTEMS LTD.
(s)—1444
MPCS VIDEO INDUSTRIES INC. (s)—
1453

Teletext

DELCOM CORP. (s)—1442

Tower Services

ANDREW CORP. (s)—1436
THE COSTELOW CO. INC. (s)—1441
DELCOM CORP. (s)—1442
HOLZBERG INC. (s)—1447
LEA INC. (a Dynatech Co.) (s)—1450
LIGHTING ELECTRIC OF PENNSYLVANIA INC. (s)—1450
FRED A. NUDD CORP. (s)—1453
STEVENS TOWER CO. INC. (s)—1458
SWAGER TOWER CORP. (s)—1458
WALTON TOWERS INC. (s)—1462

Training

DELCOM CORP. (s)—1442
GENERAL INSTRUMENT CORP., RF
Systems Division (m)—1446
LIGHTING ELECTRIC OF PENNSYLVANIA INC. (s)—1450
RCA, BROADCAST SYSTEMS DIVISION (s)—1456

Turnkey Construction

THE ABCOM CORP. (s)—1435

ANDREW CORP. (s)—1436
CENTRO CORP. (s)—1440
THE COSTELOW CO. INC. (s)—1441
HARRIS CORP., Broadcast Group (s)—
1447
IEC CO. (s)—1448
IGM COMMUNICATIONS (s)—1448
LIGHTING ELECTRIC OF PENNSYLVANIA INC. (s)—1450
MIDWEST COMMUNICATIONS CORP.
(s)—1452
MPCS VIDEO INDUSTRIES INC. (s)—
1453
SOLL INC. (s)—1458
SWAGER TOWER CORP. (s)—1458
TELE-ENGINEERING CORP. (s)—1459
TELE-WIRE SUPPLY CORP. (s)—1460

Turnkey Installation

THE ABCOM CORP. (s)—1435
ANDREW CORP. (s)—1436
CENTRO CORP. (s)—1440
DELCOM CORP. (s)—1442
VICTOR DUNCAN INC. (s)—1442
HARRIS CORP., Broadcast Group (s)—
1447
IEC CO. (s)—1448
IGM COMMUNICATIONS (s)—1448
INTERNATIONAL MICROWAVE CORP.
(s)—1448
LARCAN COMMUNICATIONS EQUIP-
MENT INC. (s)—1450
LIGHTING ELECTRIC OF PENNSYLVANIA INC. (s)—1450
MIDWEST COMMUNICATIONS CORP.
(s)—1452

MPCS VIDEO INDUSTRIES INC. (s)—
1453
NURAD INC. (s)—1453
PICO SATELLITE INC. (s)—1454
RCA, BROADCAST SYSTEMS DIVISION (s)—1456
SOLL INC. (s)—1458
SWAGER TOWER CORP. (s)—1458
TELE-ENGINEERING CORP. (s)—1459

Turnkey Studios

THE ABCOM CORP. (s)—1435
B-W LIGHTING SYSTEM (s)—1439
CENTRO CORP. (s)—1440
DELCOM CORP. (s)—1442
VICTOR DUNCAN INC. (s)—1442
HARRIS CORP., Broadcast Group (s)—
1447
MIDWEST COMMUNICATIONS CORP.
(s)—1452
MPCS VIDEO INDUSTRIES INC. (s)—
1453
RCA, BROADCAST SYSTEMS DIVISION (s)—1456
SOLL INC. (s)—1458

Video Post-Production Facilities

CENTER VIDEO CENTER INC. (s)—
1440

Video Equipment Refurbishing

CECO COMMUNICATIONS INC. (s)—
1440

MERLIN ENGINEERING WORKS (s)—
1452
MIDWEST COMMUNICATIONS CORP.
(s)—1452

Video Cartridge Reloading

DELCOM CORP. (s)—1442

Videotape Duplication

CENTER VIDEO CENTER INC. (s)—
1440
MPCS VIDEO INDUSTRIES INC. (s)—
1453
T. R. PITTS CO. (s)—1454

Videotape Editing

CENTER VIDEO CENTER INC. (s)—
1440
MPCS VIDEO INDUSTRIES INC. (s)—
1453

Weather Information

TEXAS ELECTRONICS INC. (s)—1460

Wiring

MIDWEST COMMUNICATIONS CORP.
(s)—1452
PICO SATELLITE INC. (s)—1454
SOLL INC. (s)—1458
TELCO ELECTRONICS INC. (s)—1459

STUDIO EQUIPMENT & SUPPLIES

AUDIO EQUIPMENT

Amplifiers

THE ABCOM CORP. (d)—1435
AUDITRONICS INC. (m)—1437
ROBERT BOSCH CORP., Video Equipment Div. (m)—1438
BROADCAST ELECTRONICS INC. (m)—1438
CENTER VIDEO CENTER INC. (d)—1440
CENTRAL DYNAMICS LTD. (m & r)—1440
VICTOR DUNCAN INC. (d)—1442
DYNAIR ELECTRONICS INC. (m)—1442
HARRIS CORP., Broadcast Group (m)—1447
HOLZBERG INC. (d)—1447
INTERNATIONAL NUCLEAR CORP. (m)—1448
LANDY ASSOCIATES INC. (d)—1450
LENCO INC., Electronics Div. (m)—1450
MEGA HERTZ SALES (d)—1451
MICRO-TRAK CORP. (m)—1452
MIDWEST COMMUNICATIONS CORP. (d)—1452
PANASONIC INDUSTRIAL CO., New Technology Products (m)—1454
PROTECH AUDIO CORP. (m)—1455
RCA, BROADCAST SYSTEMS DIVISION (d)—1456
RTS SYSTEMS INC. (m)—1457
RUSSCO ELECTRONICS MANUFACTURING INC. (m)—1457
SHURE BROTHERS INC. (m)—1457
TAPE-ATHON CORP. (m)—1459
TELE-MEASUREMENTS INC. (d)—1459
TELE-WIRE SUPPLY CORP. (d)—1460
TELEVISION EQUIPMENT ASSOC. INC. (m)—1459
TELEX COMMUNICATIONS INC. (m)—1460
TEMTRON ELECTRONICS (d)—1460
THOMSON-CSF BROADCAST INC. (m)—1460

audio DAs

AUDITRONICS INC. (m)—1437
ROBERT BOSCH CORP., Video Equipment Div. (m)—1438
CENTER VIDEO CENTER INC. (d)—1440
CHANNELMATIC INC. (m)—1440
COMM-WEST (Communications West Inc.) (d)—1441
COMPREHENSIVE VIDEO SUPPLY CORP. (d)—1441
dB CATV SUPPLY (d)—1442
DI-TECH INC. (m)—1442
DYNAIR ELECTRONICS INC. (m)—1442
ELECTRO & OPTICAL SYSTEMS LTD. (d)—1444
INTERNATIONAL NUCLEAR CORP. (m)—1448
LANDY ASSOCIATES INC. (d)—1450
LEITCH VIDEO LTD. (m)—1450

LENCO INC., Electronics Div. (m)—1450
MEGA HERTZ SALES (d)—1451
MICRO-TRAK CORP. (m)—1452
RUPERT NEVE INC. (m & d & r)—1453
PANASONIC INDUSTRIAL CO., Audio-Video Systems Div (m)—1454
PROTECH AUDIO CORP. (m)—1455
RTS SYSTEMS INC. (m)—1457
RUSSCO ELECTRONICS MANUFACTURING INC. (m)—1457
TELEVISION EQUIPMENT ASSOC. INC. (m)—1459
THOMSON-CSF BROADCAST INC. (m)—1460
UTAH SCIENTIFIC INC. (m)—1461
VITAL INDUSTRIES INC. (m)—1462

clamping

ROBERT BOSCH CORP., Video Equipment Div. (m)—1438
CENTRAL DYNAMICS LTD. (m & r)—1440
INTERNATIONAL NUCLEAR CORP. (m)—1448
LANDY ASSOCIATES INC. (d)—1450
LENCO INC., Electronics Div. (m)—1450

compressing

BROADCAST ELECTRONICS INC. (m)—1438
COMPREHENSIVE VIDEO SUPPLY CORP. (d)—1441
LANDY ASSOCIATES INC. (d)—1450
MICMIX AUDIO PRODUCTS INC. (m)—1452
RUPERT NEVE INC. (m & d & r)—1453
PROTECH AUDIO CORP. (m)—1455
SHURE BROTHERS INC. (m)—1457
THOMSON-CSF BROADCAST INC. (m)—1460

line

COMPREHENSIVE VIDEO SUPPLY CORP. (d)—1441
INTERNATIONAL NUCLEAR CORP. (m)—1448
LANDY ASSOCIATES INC. (d)—1450
MICRO-TRAK CORP. (m)—1452
PROTECH AUDIO CORP. (m)—1455
RTS SYSTEMS INC. (m)—1457
RUSSCO ELECTRONICS MANUFACTURING INC. (m)—1457
SHURE BROTHERS INC. (m)—1457

monitor, power

COMM-WEST (Communications West Inc.) (d)—1441
ELECTRO-VOICE INC. (m)—1444
LANDY ASSOCIATES INC. (d)—1450
MICRO-TRAK CORP. (m)—1452
PROTECH AUDIO CORP. (m)—1455
RTS SYSTEMS INC. (m)—1457
TELE-MEASUREMENTS INC. (d)—1459

mike

LANDY ASSOCIATES INC. (d)—1450
MICRO-TRAK CORP. (m)—1452
PANASONIC INDUSTRIAL CO., Audio-Video Systems Div (m)—1454
PROTECH AUDIO CORP. (m)—1455
RTS SYSTEMS INC. (m)—1457
SHURE BROTHERS INC. (m)—1457
TELE-MEASUREMENTS INC. (d)—1459

mixer

ROBERT BOSCH CORP., Video Equipment Div. (m)—1438
BROADCAST ELECTRONICS INC. (m)—1438
C-COR ELECTRONICS INC. (m)—1439
CENTER VIDEO CENTER INC. (d)—1440
COMPREHENSIVE VIDEO SUPPLY CORP. (d)—1441
LANDY ASSOCIATES INC. (d)—1450
LTM CORP. OF AMERICA (m & r & d)—1451
MICRO-TRAK CORP. (m)—1452
MPCS VIDEO INDUSTRIES INC. (d)—1453
PANASONIC INDUSTRIAL CO., Audio-Video Systems Div (m)—1454
PANASONIC INDUSTRIAL CO., New Technology Products (m)—1454
PROTECH AUDIO CORP. (m)—1455
QUALITY VIDEO SUPPLY CORP. (d)—1455
RTS SYSTEMS INC. (m)—1457
RUSSCO ELECTRONICS MANUFACTURING INC. (m)—1457
SHURE BROTHERS INC. (m)—1457
TELE-MEASUREMENTS INC. (d)—1459

peak limiting, AM

BROADCAST ELECTRONICS INC. (m)—1438
COMM-WEST (Communications West Inc.) (d)—1441
LANDY ASSOCIATES INC. (d)—1450
PROTECH AUDIO CORP. (m)—1455
THOMSON-CSF BROADCAST INC. (m)—1460

peak limiting, FM

BROADCAST ELECTRONICS INC. (m)—1438
COMM-WEST (Communications West Inc.) (d)—1441
LANDY ASSOCIATES INC. (d)—1450
PROTECH AUDIO CORP. (m)—1455
THOMSON-CSF BROADCAST INC. (m)—1460

power

MICRO-TRAK CORP. (m)—1452
PROTECH AUDIO CORP. (m)—1455

preamps

AUDITRONICS INC. (m)—1437
BROADCAST ELECTRONICS INC. (m)—1438
C-COR ELECTRONICS INC. (m)—1439
COMM-WEST (Communications West Inc.) (d)—1441
COMPREHENSIVE VIDEO SUPPLY CORP. (d)—1441
LANDY ASSOCIATES INC. (d)—1450
PROTECH AUDIO CORP. (m)—1455
RTS SYSTEMS INC. (m)—1457
RUSSCO ELECTRONICS MANUFACTURING INC. (m)—1457
SHURE BROTHERS INC. (m)—1457
STANTON MAGNETICS INC. (r)—1458
TELEX COMMUNICATIONS INC. (m)—1460
TEMTRON ELECTRONICS (d)—1460

microphone

AUDITRONICS INC. (m)—1437
COMPREHENSIVE VIDEO SUPPLY CORP. (d)—1441
LENCO INC., Electronics Div. (m)—1450
MICRO-TRAK CORP. (m)—1452
PROTECH AUDIO CORP. (m)—1455
RTS SYSTEMS INC. (m)—1457
RUSSCO ELECTRONICS MANUFACTURING INC. (m)—1457
SHURE BROTHERS INC. (m)—1457

modules for consoles

AUDITRONICS INC. (m)—1437
RUPERT NEVE INC. (m & d & r)—1453
PROTECH AUDIO CORP. (m)—1455

phono

COMPREHENSIVE VIDEO SUPPLY CORP. (d)—1441
G. C. ELECTRONICS CO. (m)—1446
MICRO-TRAK CORP. (m)—1452
PROTECH AUDIO CORP. (m)—1455
RTS SYSTEMS INC. (m)—1457
RUSSCO ELECTRONICS MANUFACTURING INC. (m)—1457
SHURE BROTHERS INC. (m)—1457
STANTON MAGNETICS INC. (r)—1458
TELEX COMMUNICATIONS INC. (m)—1460

stereo

COMM-WEST (Communications West Inc.) (d)—1441
MICRO-TRAK CORP. (m)—1452
PROTECH AUDIO CORP. (m)—1455
RUSSCO ELECTRONICS MANUFACTURING INC. (m)—1457
SHURE BROTHERS INC. (m)—1457
TELEX COMMUNICATIONS INC. (m)—1460

turntable

BROADCAST ELECTRONICS INC. (m)—1438



TELEVISION TECHNOLOGY CORPORATION
 Low Power TV Transmitters, Translators, TV & FM
 2360 Industrial Lane
 Broomfield, CO 80020
 (303) 465-4141
 TWX: 910-938-0396 TTC ARDA

turntable, cont.

PANASONIC INDUSTRIAL CO., New Technology Products (m)—1454
 PROTECH AUDIO CORP. (m)—1455
 RTS SYSTEMS INC. (m)—1457
 RUSSCO ELECTRONICS MANUFACTURING INC. (m)—1457
 SHURE BROTHERS INC. (m)—1457
 TELEX COMMUNICATIONS INC. (m)—1460

● processing

KNOX VIDEO PRODUCTS (d)—1449
 LENCO INC., Electronics Div. (m)—1450
 PROTECH AUDIO CORP. (m)—1455
 RTS SYSTEMS INC. (m)—1457
 THOMSON-CSF BROADCAST INC. (m)—1460

● remote audio

MICRO-TRAK CORP. (m)—1452
 PROTECH AUDIO CORP. (m)—1455
 SHURE BROTHERS INC. (m)—1457

ATRs

VICTOR DUNCAN INC. (d)—1442
 HOLZBERG INC. (d)—1447
 LANDY ASSOCIATES INC. (d)—1450
 RCA, BROADCAST SYSTEMS DIVISION (d)—1456

Audio Consoles

AUDITRONICS INC. (m)—1437
 BROADCAST ELECTRONICS INC. (m)—1438
 COMM-WEST (Communications West Inc.) (d)—1441
 VICTOR DUNCAN INC. (d)—1442
 HALLIKAINEN & FRIENDS INC. (m)—1447
 HARRIS CORP., Broadcast Group (m)—1447
 HOLZBERG INC. (d)—1447
 INTERNATIONAL NUCLEAR CORP. (m)—1448
 LANDY ASSOCIATES INC. (d)—1450
 MICRO-TRAK CORP. (m)—1452
 RUPERT NEVE INC. (m & d & r)—1453
 PANASONIC INDUSTRIAL CO., New Technology Products (m)—1454
 PROTECH AUDIO CORP. (m)—1455
QUALITY VIDEO SUPPLY CORP. (d)—1455
 RUSSCO ELECTRONICS MANUFACTURING INC. (m)—1457
 WINSTED CORP. (m)—1463

● monaural

BROADCAST ELECTRONICS INC. (m)—1438
 HALLIKAINEN & FRIENDS INC. (m)—1447
 MICRO-TRAK CORP. (m)—1452
 RUPERT NEVE INC. (m & d & r)—1453
 PROTECH AUDIO CORP. (m)—1455

● stereo

AUDITRONICS INC. (m)—1437
 BROADCAST ELECTRONICS INC. (m)—1438
 MICRO-TRAK CORP. (m)—1452
 RUPERT NEVE INC. (m & d & r)—1453
 PANASONIC INDUSTRIAL CO., New Technology Products (m)—1454
 PROTECH AUDIO CORP. (m)—1455

Audio Controls

HARRIS CORP., Broadcast Group (d)—1447
 HOLZBERG INC. (d)—1447
 INTERNATIONAL NUCLEAR CORP. (m)—1448
 PROTECH AUDIO CORP. (m)—1455
 RCA, BROADCAST SYSTEMS DIVISION (d)—1456
 TELE-MEASUREMENTS INC. (d)—1459

● slide attenuators

PROTECH AUDIO CORP. (m)—1455

Audio Level Indicators

ESE (m)—1444
 HARRIS CORP., Broadcast Group (d)—1447
 HOLZBERG INC. (d)—1447
 RCA, BROADCAST SYSTEMS DIVISION (d)—1456
 TELE-MEASUREMENTS INC. (d)—1459
 TELE-WIRE SUPPLY CORP. (d)—1460

● LED

ESE (m)—1444
 LENCO INC., Electronics Div. (m)—1450

● PPM

AUDITRONICS INC. (d)—1437
 ESE (m)—1444

● video monitor display

LENCO INC., Electronics Div. (m)—1450
 TELE-MEASUREMENTS INC. (d)—1459

● VU

TELE-MEASUREMENTS INC. (d)—1459

Audio Monitors

CETEC GAUSS (m)—1440
 COMM-WEST (Communications West Inc.) (d)—1441
 dB CATV SUPPLY (d)—1442
DI-TECH INC. (m)—1442
 VICTOR DUNCAN INC. (d)—1442
 HARRIS CORP., Broadcast Group (d)—1447

HOLZBERG INC. (d)—1447
 LENCO INC., Electronics Div. (m)—1450
 PANASONIC INDUSTRIAL CO., New Technology Products (m)—1454
QUALITY VIDEO SUPPLY CORP. (d)—1455
 RCA, BROADCAST SYSTEMS DIVISION (d)—1456
 RTS SYSTEMS INC. (m)—1457
 TELE-WIRE SUPPLY CORP. (d)—1460
 WORLD VIDEO INC. (m)—1463

● headphones

COMPREHENSIVE VIDEO SUPPLY CORP. (d)—1441
 MICRO-TRAK CORP. (d)—1452
 TELEVISION EQUIPMENT ASSOC. INC. (m)—1459
 TELEX COMMUNICATIONS INC. (m)—1460

● speakers

CETEC GAUSS (m)—1440
 COMM-WEST (Communications West Inc.) (d)—1441
 MICRO-TRAK CORP. (d)—1452
 PANASONIC INDUSTRIAL CO., New Technology Products (m)—1454

Audio Patch Panels

AUDITRONICS INC. (m)—1437
 BROADCAST ELECTRONICS INC. (d)—1438
 COMM-WEST (Communications West Inc.) (d)—1441
 COMPREHENSIVE VIDEO SUPPLY CORP. (d)—1441
 VICTOR DUNCAN INC. (d)—1442
 HARRIS CORP., Broadcast Group (d)—1447
 HOLZBERG INC. (d)—1447
 LANDY ASSOCIATES INC. (d)—1450
 RUPERT NEVE INC. (m & d & r)—1453
QUALITY VIDEO SUPPLY CORP. (d)—1455
 RCA, BROADCAST SYSTEMS DIVISION (d)—1456
 TELE-MEASUREMENTS INC. (d)—1459
TROMPETER ELECTRONICS INC. (m)—1461

Audio Processing

VICTOR DUNCAN INC. (d)—1442
 HARRIS CORP., Broadcast Group (m)—1447
 HOLZBERG INC. (d)—1447
 LANDY ASSOCIATES INC. (d)—1450
 MICMIX AUDIO PRODUCTS INC. (m)—1452
 MIDWEST COMMUNICATIONS CORP. (d)—1452
 PANASONIC INDUSTRIAL CO., New Technology Products (m)—1454
 RCA, BROADCAST SYSTEMS DIVISION (d)—1456
 TELE-MEASUREMENTS INC. (d)—1459

■ ALC, AGC amplifiers

PROTECH AUDIO CORP. (m)—1455
 TEMTRON ELECTRONICS (d)—1460
 THOMSON-CSF BROADCAST INC. (m)—1460

■ AM compressor/limiters

KAHN COMMUNICATIONS INC. (m)—1449
 PROTECH AUDIO CORP. (m)—1455

THOMSON-CSF BROADCAST INC. (m)—1460

■ audio/video sync delay

NEC AMERICA INC./Broadcast Equipment Div. (m)—1453

■ digital delay, reverb

MICMIX AUDIO PRODUCTS INC. (m)—1452
 NEC AMERICA INC./Broadcast Equipment Div. (m)—1453

■ FM compressor/limiters

BROADCAST ELECTRONICS INC. (m)—1438
 COMM-WEST (Communications West Inc.) (d)—1441
 PROTECH AUDIO CORP. (m)—1455
 THOMSON-CSF BROADCAST INC. (m)—1460

■ graphic equalizers

ELECTRO-VOICE INC. (m)—1444
 MICRO-TRAK CORP. (d)—1452
 PANASONIC INDUSTRIAL CO., New Technology Products (m)—1454

■ mechanical reverb

COMPREHENSIVE VIDEO SUPPLY CORP. (d)—1441
 MICMIX AUDIO PRODUCTS INC. (m)—1452

■ noise reduction

COMPREHENSIVE VIDEO SUPPLY CORP. (d)—1441
 MICMIX AUDIO PRODUCTS INC. (m)—1452

Audio Tape Equipment & Accessories

AMPEX CORP. (m)—1436
 BROADCAST ELECTRONICS INC. (m)—1438
 BURLINGTON AUDIO TAPES INC. (d)—1439
 VICTOR DUNCAN INC. (d)—1442
 FIDELIPAC CORP. (m)—1444
 G. C. ELECTRONICS CO. (m)—1446
 HARRIS CORP., Broadcast Group (d)—1447
 HOLZBERG INC. (d)—1447
 HOLZBERG INC. (d)—1447
 IGM COMMUNICATIONS (d)—1448
 LANDY ASSOCIATES INC. (d)—1450
 MIDWEST COMMUNICATIONS CORP. (d)—1452
 NEUMADE PRODUCTS CORP. (m)—1453
 NORTRONICS CO. INC. (m)—1453
QUALITY VIDEO SUPPLY CORP. (d)—1455
 RCA, BROADCAST SYSTEMS DIVISION (d)—1456
 TABER MANUFACTURING & ENGINEERING CO. (m & d)—1459
 TELCO AMERICAN (m)—1459
 TELE-MEASUREMENTS INC. (d)—1459
 TEMTRON ELECTRONICS (d)—1460

● bulk erasers

BROADCAST ELECTRONICS INC. (d)—1438
 BURLINGTON AUDIO TAPES INC. (d)—1439

COMM-WEST (Communications West Inc.) (d)—1441
 COMPREHENSIVE VIDEO SUPPLY CORP. (d)—1441
 FIDELIPAC CORP. (m)—1444
 G. C. ELECTRONICS CO. (m)—1446
 IGM COMMUNICATIONS (d)—1448
 NORTRONICS CO. INC. (m)—1453
 TABER MANUFACTURING & ENGINEERING CO. (m)—1459

● **cartridges**

BROADCAST ELECTRONICS INC. (d)—1438
 BURLINGTON AUDIO TAPES INC. (d)—1439
 FIDELIPAC CORP. (m)—1444
 3M CO., Broadcast & Related Products Div. (m)—1452
 TELCO AMERICAN (d)—1459
 TELE-MEASUREMENTS INC. (d)—1459

● **carts**

BROADCAST ELECTRONICS INC. (d)—1438
 BURLINGTON AUDIO TAPES INC. (d)—1439
 FIDELIPAC CORP. (m)—1444
 3M CO., Broadcast & Related Products Div. (m)—1452
 3M CO., Magnetic Audio/Video Products Div. (m)—1452
 TAPE-ATHON CORP. (m)—1459
 TELE-MEASUREMENTS INC. (d)—1459

● **cassettes**

BURLINGTON AUDIO TAPES INC. (d)—1439
 FUJI PHOTO FILM USA INC. (m)—1446
 3M CO., Magnetic Audio/Video Products Div. (m)—1452
 TAPE-ATHON CORP. (m)—1459
 TELE-MEASUREMENTS INC. (d)—1459

● **cleaners**

BURLINGTON AUDIO TAPES INC. (d)—1439
 G. C. ELECTRONICS CO. (m)—1446
 HOLT LLOYD CORP./LPS CHEMICAL PRODUCTS (m)—1447
 3M CO., Magnetic Audio/Video Products Div. (m)—1452
 NORTRONICS CO. INC. (m)—1453

● **conveyor erasers**

TABER MANUFACTURING & ENGINEERING CO. (m)—1459

● **demagnetizers**

BROADCAST ELECTRONICS INC. (d)—1438
 COMPREHENSIVE VIDEO SUPPLY CORP. (d)—1441
 FIDELIPAC CORP. (m)—1444
 G. C. ELECTRONICS CO. (m)—1446
 NORTRONICS CO. INC. (m)—1453

● **duplicators**

CETEC GAUSS (m)—1440
 TELEX COMMUNICATIONS INC. (m)—1460

● **leader tape**

BURLINGTON AUDIO TAPES INC. (d)—1439
 G. C. ELECTRONICS CO. (m)—1446
 3M CO., Magnetic Audio/Video Products Div. (m)—1452

● **loaders**

AUDICO INC. (m)—1437
 BROADCAST ELECTRONICS INC. (m)—1438

● **logging equipment**

TELEX COMMUNICATIONS INC. (m)—1460

● **open reels**

AMPEX CORP. (m)—1436
 BURLINGTON AUDIO TAPES INC. (d)—1439
 G. C. ELECTRONICS CO. (m)—1446
 3M CO., Magnetic Audio/Video Products Div. (m)—1452
 TAPE-ATHON CORP. (m)—1459
 TELEX COMMUNICATIONS INC. (m)—1460

● **rewinders**

AUDICO INC. (m)—1437
 TELEX COMMUNICATIONS INC. (m)—1460

● **splice finders**

FIDELIPAC CORP. (m)—1444

● **splicers**

BURLINGTON AUDIO TAPES INC. (d)—1439
 G. C. ELECTRONICS CO. (m)—1446
 NORTRONICS CO. INC. (m)—1453

■ **sprocketed magnetic film transports**

TELCO AMERICAN (m)—1459

● **tape decks**

FIDELIPAC CORP. (m)—1444
 MIDWEST COMMUNICATIONS CORP. (d)—1452
 TABER MANUFACTURING & ENGINEERING CO. (d)—1459
 TAPE-ATHON CORP. (m)—1459
 TELCO AMERICAN (m)—1459

■ **portable ATR**

MICRO-TRAK CORP. (d)—1452
 TAPE-ATHON CORP. (m)—1459

■ **4-track**

TAPE-ATHON CORP. (m)—1459

● **test tape**

FIDELIPAC CORP. (m)—1444
 G. C. ELECTRONICS CO. (m)—1446
 STANDARD TAPE LABORATORY INC. (m)—1458

● **timers**

AUDICO INC. (m)—1437
 ESE (m)—1444

Automation Controls & Systems

ARTEL SERVICE CORP. (m & d & r)—1437
 BROADCAST ELECTRONICS INC. (m)—1438
 CENTRAL DYNAMICS LTD. (m & r)—1440
 VICTOR DUNCAN INC. (d)—1442
 HARRIS CORP., Broadcast Group (m)—1447
 HOLZBERG INC. (d)—1447
 IGM COMMUNICATIONS (m)—1448
 RUPERT NEVE INC. (m & d & r)—1453
 T. R. PITTS CO. (d)—1454
 PROTECH AUDIO CORP. (m)—1455
 TAPE-ATHON CORP. (m)—1459
TEXSCAN CORPORATION (m)—1460
 UTAH SCIENTIFIC INC. (m)—1461
 VIDEO DATA SYSTEMS DIV., Sterling TV Pres. Inc. (m)—1462

● **custom master controls**

IGM COMMUNICATIONS (m)—1448
 TAPE-ATHON CORP. (m)—1459

● **program controls**

BROADCAST ELECTRONICS INC. (m)—1438
 IGM COMMUNICATIONS (m)—1448
 RUPERT NEVE INC. (m & d & r)—1453
 TAPE-ATHON CORP. (m)—1459

● **random select cart systems**

IGM COMMUNICATIONS (m)—1448
 TAPE-ATHON CORP. (m)—1459

● **reel-to-reel controllers**

IGM COMMUNICATIONS (m)—1448
 TAPE-ATHON CORP. (m)—1459

Cart Machines

BROADCAST ELECTRONICS INC. (m)—1438
 VICTOR DUNCAN INC. (d)—1442
 FIDELIPAC CORP. (m)—1444
 HARRIS CORP., Broadcast Group (d)—1447
 IGM COMMUNICATIONS (m)—1448
 MIDWEST COMMUNICATIONS CORP. (d)—1452
 3M CO., Broadcast & Related Products Div. (m)—1452
 RCA, BROADCAST SYSTEMS DIVISION (d)—1456
 TELCO AMERICAN (m)—1459
 TELE-WIRE SUPPLY CORP. (d)—1460
 TELEX COMMUNICATIONS INC. (m)—1460

● **dual deck**

IGM COMMUNICATIONS (d)—1448

● **multiple deck**

BROADCAST ELECTRONICS INC. (m)—1438
 IGM COMMUNICATIONS (m)—1448

● **random access**

IGM COMMUNICATIONS (m)—1448
TEXSCAN CORPORATION (m)—1460

● **record only**

IGM COMMUNICATIONS (d)—1448

TELEX COMMUNICATIONS INC. (m)—1460

● **single deck**

BROADCAST ELECTRONICS INC. (m)—1438
 FIDELIPAC CORP. (m)—1444
 IGM COMMUNICATIONS (d)—1448
 TELEX COMMUNICATIONS INC. (m)—1460

● **stereo**

BROADCAST ELECTRONICS INC. (m)—1438
 FIDELIPAC CORP. (m)—1444
 GORMAN-REDLICH MANUFACTURING CO. (m)—1446
 IGM COMMUNICATIONS (m)—1448
 TELEX COMMUNICATIONS INC. (m)—1460

● **triple deck**

BROADCAST ELECTRONICS INC. (m)—1438
 IGM COMMUNICATIONS (d)—1448

Cartridge Systems & Accessories

BROADCAST ELECTRONICS INC. (m)—1438
 VICTOR DUNCAN INC. (d)—1442
 FIDELIPAC CORP. (m)—1444
 HARRIS CORP., Broadcast Group (d)—1447
 HOLZBERG INC. (d)—1447
 IGM COMMUNICATIONS (m)—1448
TEXSCAN CORPORATION (m)—1460

● **automatic sequencing**

ARTEL SERVICE CORP. (m & d & r)—1437
 FIDELIPAC CORP. (m)—1444
 IGM COMMUNICATIONS (m)—1448

● **delay**

BROADCAST ELECTRONICS INC. (m)—1438
 IGM COMMUNICATIONS (d)—1448

● **erasers**

FIDELIPAC CORP. (m)—1444
 IGM COMMUNICATIONS (d)—1448

● **monaural**

FIDELIPAC CORP. (m)—1444
 IGM COMMUNICATIONS (d)—1448

● **remote-control**

FIDELIPAC CORP. (m)—1444

● **stereo**


FIDELIPAC CORP. (m)—1444

● **winding equipment**

AUDICO INC. (m)—1437

Cart Players/Recorders

BROADCAST ELECTRONICS INC. (m)—1438
 COMM-WEST (Communications West Inc.) (d)—1441
 VICTOR DUNCAN INC. (d)—1442



TELEVISION TECHNOLOGY CORPORATION
 Low Power TV Transmitters, Translators, TV & FM
 2360 Industrial Lane
 Broomfield, CO 80020
 (303) 465-4141
 TWX: 910-938-0396 TTC ARDA

Cart Players/Recorders, cont.

FIDELIPAC CORP. (m)—1444
 HOLZBERG INC. (d)—1447
 IGM COMMUNICATIONS (d)—1448
 3M CO., Broadcast & Related Products Div. (m)—1452

dual/triple deck

BROADCAST ELECTRONICS INC. (m)—1438
 HARRIS CORP., Broadcast Group (d)—1447
 IGM COMMUNICATIONS (d)—1448

multideck

BROADCAST ELECTRONICS INC. (m)—1438
 IGM COMMUNICATIONS (m)—1448

phase control matrixing

FIDELIPAC CORP. (m)—1444
 IGM COMMUNICATIONS (m)—1448

single deck

BROADCAST ELECTRONICS INC. (m)—1438
 FIDELIPAC CORP. (m)—1444
 IGM COMMUNICATIONS (d)—1448

time delay

BROADCAST ELECTRONICS INC. (m)—1438
 IGM COMMUNICATIONS (d)—1448
 MICRO-TRAK CORP. (d)—1452

Cassette Players/Recorders

COMM-WEST (Communications West Inc.) (d)—1441
 VICTOR DUNCAN INC. (d)—1442
 HOLZBERG INC. (d)—1447
 LANDY ASSOCIATES INC. (d)—1450
 MICRO-TRAK CORP. (d)—1452
 MIDWEST COMMUNICATIONS CORP. (d)—1452
 RCA, BROADCAST SYSTEMS DIVISION (d)—1456

dual deck

MICRO-TRAK CORP. (d)—1452
 TAPE-ATHON CORP. (m)—1459

multiple deck

MICRO-TRAK CORP. (d)—1452
 TAPE-ATHON CORP. (m)—1459

single deck

MICRO-TRAK CORP. (d)—1452
 TAPE-ATHON CORP. (m)—1459

Consoles

VICTOR DUNCAN INC. (d)—1442

HALLIKAINEN & FRIENDS INC. (m)—1447
 HARRIS CORP., Broadcast Group (m)—1447
 HOLZBERG INC. (d)—1447
 IGM COMMUNICATIONS (m & d)—1448
 MICRO-TRAK CORP. (m)—1452
 MIDWEST COMMUNICATIONS CORP. (d)—1452
 RUPERT NEVE INC. (m & d & r)—1453
 PANASONIC INDUSTRIAL CO., New Technology Products (m)—1454
 T. R. PITTS CO. (d)—1454
QUALITY VIDEO SUPPLY CORP. (d)—1455
 RCA, BROADCAST SYSTEMS DIVISION (d)—1456
 SHURE BROTHERS INC. (m)—1457

automated

IGM COMMUNICATIONS (m & d)—1448
 RUPERT NEVE INC. (m & d & r)—1453

mic mixers (1 output)

IGM COMMUNICATIONS (d)—1448
 INTERNATIONAL NUCLEAR CORP. (m)—1448
 RUPERT NEVE INC. (m & d & r)—1453
 SHURE BROTHERS INC. (m)—1457

portable

IGM COMMUNICATIONS (d)—1448
 MICRO-TRAK CORP. (m)—1452
 RUPERT NEVE INC. (m & d & r)—1453
 PANASONIC INDUSTRIAL CO., New Technology Products (m)—1454
 SHURE BROTHERS INC. (m)—1457

studio (3+ outputs)-mono

INTERNATIONAL NUCLEAR CORP. (m)—1448
 MICRO-TRAK CORP. (m)—1452
 RUPERT NEVE INC. (m & d & r)—1453

studio-stereo

MICRO-TRAK CORP. (m)—1452
 RUPERT NEVE INC. (m & d & r)—1453

TV audio

HALLIKAINEN & FRIENDS INC. (m)—1447
 INTERNATIONAL NUCLEAR CORP. (m)—1448
 MICRO-TRAK CORP. (m)—1452
 RUPERT NEVE INC. (m & d & r)—1453

Decoders-stereo

VICTOR DUNCAN INC. (d)—1442
 TELE-WIRE SUPPLY CORP. (d)—1460

Delay, Audio Tape

VICTOR DUNCAN INC. (d)—1442
 FIDELIPAC CORP. (m)—1444

HARRIS CORP., Broadcast Group (d)—1447
 IGM COMMUNICATIONS (d)—1448

Delay Lines, Audio

VICTOR DUNCAN INC. (d)—1442
 HARRIS CORP., Broadcast Group (d)—1447

Delay Machines, Talk Show

VICTOR DUNCAN INC. (d)—1442
 HARRIS CORP., Broadcast Group (d)—1447

Digital Audio Recorders

BROADCAST ELECTRONICS INC. (m)—1438
 VICTOR DUNCAN INC. (d)—1442
 HARRIS CORP., Broadcast Group (d)—1447

Disc Playing Equipment

VICTOR DUNCAN INC. (d)—1442
 HARRIS CORP., Broadcast Group (d)—1447
 HOLZBERG INC. (d)—1447
 LANDY ASSOCIATES INC. (d)—1450
 MICRO-TRAK CORP. (m)—1452

phono cartridges

FIDELIPAC CORP. (m)—1444
 HARRIS CORP., Broadcast Group (m)—1447
 LANDY ASSOCIATES INC. (d)—1450
 MICRO-TRAK CORP. (d)—1452
 SHURE BROTHERS INC. (m)—1457
 STANTON MAGNETICS INC. (r)—1458

pickup arms

BROADCAST ELECTRONICS INC. (m)—1438
 MICRO-TRAK CORP. (m)—1452

record cleaning, care

STANTON MAGNETICS INC. (r)—1458

turntables

BROADCAST ELECTRONICS INC. (m)—1438
 MICRO-TRAK CORP. (d)—1452

EBS Two-Tone Systems

COMM-WEST (Communications West Inc.) (d)—1441
 GORMAN-REDLICH MANUFACTURING CO. (m)—1446
 HOLZBERG INC. (d)—1447
 INTERNATIONAL NUCLEAR CORP. (m)—1448
 TELCO AMERICAN (d)—1459

Editing Equipment

THE BTX CORP. (m)—1439
 VICTOR DUNCAN INC. (d)—1442
 EECO INC. (m)—1442
 HARRIS CORP., Broadcast Group (d)—1447
 HOLZBERG INC. (d)—1447
 MIDWEST COMMUNICATIONS CORP. (d)—1452
 T. R. PITTS CO. (d)—1454

digital audio editors

THE BTX CORP. (m)—1439

electronic editors

EECO INC. (m)—1442

SMPT E time code synchronizers

ROBERT BOSCH CORP., Video Equipment Div. (m)—1438
 THE BTX CORP. (m)—1439
 CIPHER DIGITAL INC. (m)—1440
 EECO INC. (m)—1442

splicing blocks, tape

FIDELIPAC CORP. (m)—1444

editing systems

THE BTX CORP. (m)—1439
 EECO INC. (m)—1442
 IGM COMMUNICATIONS (m)—1448

audio

ROBERT BOSCH CORP., Video Equipment Div. (m)—1438
 THE BTX CORP. (m)—1439
 IGM COMMUNICATIONS (m)—1448

editor, audio

THE BTX CORP. (m)—1439
 IGM COMMUNICATIONS (m)—1448

Encoders

CETEC VEGA (m)—1440
 VICTOR DUNCAN INC. (d)—1442
 LENCO INC., Electronics Div. (m)—1450
 TELCO AMERICAN (m)—1459

EBS

GORMAN-REDLICH MANUFACTURING CO. (m)—1446
 HARRIS CORP., Broadcast Group (d)—1447
 HOLZBERG INC. (d)—1447
 INTERNATIONAL NUCLEAR CORP. (m)—1448
 TELCO AMERICAN (m)—1459

tone

CETEC VEGA (m)—1440
 CHANNELMATIC INC. (m)—1440
DI-TECH INC. (m)—1442
 GORMAN-REDLICH MANUFACTURING CO. (m)—1446
 HARRIS CORP., Broadcast Group (d)—1447

Enhancers, Stereo Phase

VICTOR DUNCAN INC. (d)—1442
 IGM COMMUNICATIONS (d)—1448

Equalizers

VICTOR DUNCAN INC. (d)—1442
 HOLZBERG INC. (d)—1447
 MICRO-TRAK CORP. (d)—1452
 RUPERT NEVE INC. (m & d & r)—1453
 RCA, BROADCAST SYSTEMS DIVISION (d)—1456
 TELE-MEASUREMENTS INC. (d)—1459

audio

MICRO-TRAK CORP. (d)—1452
 RUPERT NEVE INC. (m & d & r)—1453

● **vertical aperture**

THOMSON-CSF BROADCAST INC.
(m)—1460

Exciters

BROADCAST ELECTRONICS INC.
(m)—1438
COMM-WEST (Communications West Inc.) (d)—1441
HARRIS CORP., Broadcast Group
(m)—1447
HOLZBERG INC. (d)—1447
TELE-WIRE SUPPLY CORP. (d)—1460

● **AM stereo**

BROADCAST ELECTRONICS INC.
(m)—1438
COMM-WEST (Communications West Inc.) (d)—1441
KAHN COMMUNICATIONS INC. (m)—1449

● **FM**

BROADCAST ELECTRONICS INC.
(m)—1438
COMM-WEST (Communications West Inc.) (d)—1441
NEC AMERICA INC./Broadcast Equipment Div. (m)—1453

● **FM stereo**

BROADCAST ELECTRONICS INC.
(m)—1438
NEC AMERICA INC./Broadcast Equipment Div. (m)—1453

● **SCA**

BROADCAST ELECTRONICS INC.
(m)—1438

Generators

CETEC VEGA (m)—1440
HOLZBERG INC. (d)—1447
T. R. PITTS CO. (d)—1454

● **AF**

CETEC VEGA (m)—1440
HARRIS CORP., Broadcast Group
(d)—1447

● **subcarrier, FM**

COMM-WEST (Communications West Inc.) (d)—1441
HARRIS CORP., Broadcast Group
(d)—1447

Headphones

ALLIED ELECTRONICS (a div. of Digi-tech Inc.) (d)—1435
VICTOR DUNCAN INC. (d)—1442
G. C. ELECTRONICS CO. (m)—1446
HOLZBERG INC. (d)—1447
MIDWEST COMMUNICATIONS CORP.
(d)—1452
QUALITY VIDEO SUPPLY CORP.
(d)—1455
STANTON MAGNETICS INC. (r)—1458
TELEVISION EQUIPMENT ASSOC.
INC. (m)—1459
TELEX COMMUNICATIONS INC. (m)—1460

● **announcers earpiece**

HARRIS CORP., Broadcast Group
(d)—1447
STANTON MAGNETICS INC. (r)—1458
TELEX COMMUNICATIONS INC. (m)—1460

● **mono**

HARRIS CORP., Broadcast Group
(d)—1447
TELEVISION EQUIPMENT ASSOC.
INC. (m)—1459
TELEX COMMUNICATIONS INC. (m)—1460

● **stereo**

G. C. ELECTRONICS CO. (m)—1446
HARRIS CORP., Broadcast Group
(d)—1447
TELEVISION EQUIPMENT ASSOC.
INC. (m)—1459
TELEX COMMUNICATIONS INC. (m)—1460

● **headphones with announcers mike**

TELEVISION EQUIPMENT ASSOC.
INC. (m)—1459
TELEX COMMUNICATIONS INC. (m)—1460

Heads, Audio & Accessories

HOLZBERG INC. (d)—1447
NORTRONICS CO. INC. (m)—1453
QUALITY VIDEO SUPPLY CORP.
(d)—1455
TABER MANUFACTURING & ENGINEERING CO. (m & d)—1459

● **alignment gauges**

FIDELIPAC CORP. (m)—1444
NORTRONICS CO. INC. (m)—1453
TELEX COMMUNICATIONS INC. (m)—1460

● **cleaners**

G. C. ELECTRONICS CO. (m)—1446
HOLT LLOYD CORP./LPS CHEMICAL PRODUCTS (m)—1447
NORTRONICS CO. INC. (m)—1453
TABER MANUFACTURING & ENGINEERING CO. (d)—1459

● **degaussers**

G. C. ELECTRONICS CO. (m)—1446
NORTRONICS CO. INC. (m)—1453
TABER MANUFACTURING & ENGINEERING CO. (m & d)—1459

● **erase**

NORTRONICS CO. INC. (m)—1453
TABER MANUFACTURING & ENGINEERING CO. (m & d)—1459

● **film stripe**

NORTRONICS CO. INC. (m)—1453

● **playback**

TABER MANUFACTURING & ENGINEERING CO. (m & d)—1459

● **rebuild**

NORTRONICS CO. INC. (m)—1453



TELEVISION TECHNOLOGY CORPORATION
Low Power TV Transmitters, Translators, TV & FM
2360 Industrial Lane
Broomfield, CO 80020
(303) 465-4141
TWX: 910-938-0396 TTC ARDA

● **record**

NORTRONICS CO. INC. (m)—1453
TABER MANUFACTURING & ENGINEERING CO. (m & d)—1459

● **replacement**

TABER MANUFACTURING & ENGINEERING CO. (m & d)—1459

Intercom Systems

CETEC VEGA (m)—1440
VICTOR DUNCAN INC. (d)—1442
HOLZBERG INC. (d)—1447
QUALITY VIDEO SUPPLY CORP.
(d)—1455
RCA, BROADCAST SYSTEMS DIVISION (d)—1456
RTS SYSTEMS INC. (m)—1457
TELEVISION EQUIPMENT ASSOC. INC. (m)—1459
TELEX COMMUNICATIONS INC. (m)—1460

● **hardwired**

RTS SYSTEMS INC. (m)—1457
TELEVISION EQUIPMENT ASSOC. INC. (m)—1459
TELEX COMMUNICATIONS INC. (m)—1460

● **RF**

CETEC VEGA (m)—1440

Limiters/Compressors

VICTOR DUNCAN INC. (d)—1442
HARRIS CORP., Broadcast Group
(d)—1447
HOLZBERG INC. (d)—1447
PROTECH AUDIO CORP. (m)—1455
THOMSON-CSF BROADCAST INC.
(m)—1460

Meters

VICTOR DUNCAN INC. (d)—1442
TELE-WIRE SUPPLY CORP. (d)—1460

Microphones & Accessories

BRUEL & KJAER INSTRUMENTS INC.
(m & d & r)—1439
CENTURY PRECISION OPTICS (d)—1440
CETEC VEGA (m)—1440
VICTOR DUNCAN INC. (d)—1442
G. C. ELECTRONICS CO. (m)—1446
HOLZBERG INC. (d)—1447
MIDWEST COMMUNICATIONS CORP.
(d)—1452
MPCS VIDEO INDUSTRIES INC. (d)—1453
PANASONIC INDUSTRIAL CO., New Technology Products (m)—1454
T. R. PITTS CO. (d)—1454
QUALITY VIDEO SUPPLY CORP.
(d)—1455

RCA, BROADCAST SYSTEMS DIVISION (d)—1456
SHURE BROTHERS INC. (m)—1457
TABER MANUFACTURING & ENGINEERING CO. (d)—1459
TELE-MEASUREMENTS INC. (d)—1459
TELEX COMMUNICATIONS INC. (m)—1460

● **booms & stands**

CENTURY PRECISION OPTICS (d)—1440
CINEMA PRODUCTS CORP. (m)—1440
G. C. ELECTRONICS CO. (m)—1446
HARRIS CORP., Broadcast Group
(d)—1447
MPCS VIDEO INDUSTRIES INC. (d)—1453
SHURE BROTHERS INC. (m)—1457

● **cable**

ADAPT COMMUNICATION SUPPLY CO. INC. (d)—1435
ELECTRO-VOICE INC. (m)—1444
HARRIS CORP., Broadcast Group
(d)—1447
MPCS VIDEO INDUSTRIES INC. (d)—1453
TELEX COMMUNICATIONS INC. (m)—1460

● **microphones**

ALLIED ELECTRONICS (a div. of Digi-tech Inc.) (d)—1435
BRUEL & KJAER INSTRUMENTS INC.
(m & d & r)—1439
CENTURY PRECISION OPTICS (d)—1440
CETEC VEGA (m)—1440
COMM-WEST (Communications West Inc.) (d)—1441
COMPREHENSIVE VIDEO SUPPLY CORP. (d)—1441
G. C. ELECTRONICS CO. (m)—1446
HARRIS CORP., Broadcast Group
(d)—1447
MIDWEST COMMUNICATIONS CORP.
(d)—1452
MPCS VIDEO INDUSTRIES INC. (d)—1453
PANASONIC INDUSTRIAL CO., Audio-Video Systems Div (m)—1454
PANASONIC INDUSTRIAL CO., New Technology Products (m)—1454
SHURE BROTHERS INC. (m)—1457
TABER MANUFACTURING & ENGINEERING CO. (d)—1459
TELEVISION EQUIPMENT ASSOC. INC. (m)—1459
TELEX COMMUNICATIONS INC. (m)—1460

■ **condenser**

ALLIED ELECTRONICS (a div. of Digi-tech Inc.) (d)—1435
BRUEL & KJAER INSTRUMENTS INC.
(m & d & r)—1439

condenser, cont.

CENTURY PRECISION OPTICS (d)—1440
 COMPREHENSIVE VIDEO SUPPLY CORP. (d)—1441
 G. C. ELECTRONICS CO. (m)—1446
 PANASONIC INDUSTRIAL CO., Audio-Video Systems Div (m)—1454
 SHURE BROTHERS INC. (m)—1457
 TELEX COMMUNICATIONS INC. (m)—1460

dynamic

ALLIED ELECTRONICS (a div. of Digi-tech Inc.) (d)—1435
 CENTURY PRECISION OPTICS (d)—1440
 COMPREHENSIVE VIDEO SUPPLY CORP. (d)—1441
 ELECTRO-VOICE INC. (m)—1444
 G. C. ELECTRONICS CO. (m)—1446
 PANASONIC INDUSTRIAL CO., Audio-Video Systems Div (m)—1454
 SHURE BROTHERS INC. (m)—1457
 TELEVISION EQUIPMENT ASSOC. INC. (m)—1459
 TELEX COMMUNICATIONS INC. (m)—1460

electret/condenser

ALLIED ELECTRONICS (a div. of Digi-tech Inc.) (d)—1435
 BRUEL & KJAER INSTRUMENTS INC. (m & d & r)—1439
 CENTURY PRECISION OPTICS (d)—1440
 COMPREHENSIVE VIDEO SUPPLY CORP. (d)—1441
 ELECTRO-VOICE INC. (m)—1444
 G. C. ELECTRONICS CO. (m)—1446
 PANASONIC INDUSTRIAL CO., Audio-Video Systems Div (m)—1454
 TELEVISION EQUIPMENT ASSOC. INC. (m)—1459
 TELEX COMMUNICATIONS INC. (m)—1460

hand held

ALLIED ELECTRONICS (a div. of Digi-tech Inc.) (d)—1435
 BRUEL & KJAER INSTRUMENTS INC. (m & d & r)—1439
 CENTURY PRECISION OPTICS (d)—1440
 COMPREHENSIVE VIDEO SUPPLY CORP. (d)—1441
 ELECTRO-VOICE INC. (m)—1444
 G. C. ELECTRONICS CO. (m)—1446
 PANASONIC INDUSTRIAL CO., Audio-Video Systems Div (m)—1454
 SHURE BROTHERS INC. (m)—1457
 TELEX COMMUNICATIONS INC. (m)—1460

lapel mike

CENTURY PRECISION OPTICS (d)—1440
 COMPREHENSIVE VIDEO SUPPLY CORP. (d)—1441
 ELECTRO-VOICE INC. (m)—1444
 G. C. ELECTRONICS CO. (m)—1446
 TELEX COMMUNICATIONS INC. (m)—1460

lavaliere mike

CENTURY PRECISION OPTICS (d)—1440
 COMPREHENSIVE VIDEO SUPPLY CORP. (d)—1441
 ELECTRO-VOICE INC. (m)—1444

G. C. ELECTRONICS CO. (m)—1446
 PANASONIC INDUSTRIAL CO., Audio-Video Systems Div (m)—1454
 SHURE BROTHERS INC. (m)—1457
 SHURE BROTHERS INC. (m)—1457
 TELEX COMMUNICATIONS INC. (m)—1460

modular, capsule

BRUEL & KJAER INSTRUMENTS INC. (m & d & r)—1439
 CENTURY PRECISION OPTICS (d)—1440
 ELECTRO-VOICE INC. (m)—1444

parabolic

CENTURY PRECISION OPTICS (d)—1440

PZM

CENTURY PRECISION OPTICS (d)—1440

ribbon

CENTURY PRECISION OPTICS (d)—1440

RF

CETEC VEGA (m)—1440

shotgun

CENTURY PRECISION OPTICS (d)—1440
 COMPREHENSIVE VIDEO SUPPLY CORP. (d)—1441
 ELECTRO-VOICE INC. (m)—1444

wireless

CENTURY PRECISION OPTICS (d)—1440
 CETEC VEGA (m)—1440
 COMPREHENSIVE VIDEO SUPPLY CORP. (d)—1441
 PANASONIC INDUSTRIAL CO., New Technology Products (m)—1454
 TELEX COMMUNICATIONS INC. (m)—1460

mixers

COMPREHENSIVE VIDEO SUPPLY CORP. (d)—1441
 ELECTRO-VOICE INC. (m)—1444
 G. C. ELECTRONICS CO. (m)—1446
 MPCS VIDEO INDUSTRIES INC. (d)—1453
 PANASONIC INDUSTRIAL CO., Audio-Video Systems Div (m)—1454
 PANASONIC INDUSTRIAL CO., New Technology Products (m)—1454

splitters

ADAPT COMMUNICATION SUPPLY CO. INC. (d)—1435

Modulation Controllers

VICTOR DUNCAN INC. (d)—1442

Modulation Density Processing Equipment

VICTOR DUNCAN INC. (d)—1442

Modulators

THE ABCOM CORP. (d)—1435

ARTEL COMMUNICATIONS CORP. (m)—1437
 dB CATV SUPPLY (d)—1442
 VICTOR DUNCAN INC. (d)—1442
 HARRIS CORP., Broadcast Group (d)—1447
 HOLZBERG INC. (d)—1447
 INFORMATION TRANSMISSION SYSTEMS CORP. (m)—1448
 MEGA HERTZ SALES (d)—1451
 T. R. PITTS CO. (d)—1454
 SYNCHRONOUS COMMUNICATIONS INC. (m)—1458
 TELE-WIRE SUPPLY CORP. (d)—1460

FM

ARTEL COMMUNICATIONS CORP. (m)—1437
 MEGA HERTZ SALES (d)—1451

stereo multiplex

ARTEL COMMUNICATIONS CORP. (m)—1437

Molding/Duct Systems-underwater

TELE-WIRE SUPPLY CORP. (d)—1460
 WINDERS & GEIST INC. (m)—1462

Monitors-Audio & RF

THE ABCOM CORP. (d)—1435
 BELAR ELECTRONICS LABORATORY INC. (m)—1438
 VICTOR DUNCAN INC. (d)—1442
 HOLZBERG INC. (d)—1447
 MEGA HERTZ SALES (d)—1451
 MIDWEST COMMUNICATIONS CORP. (d)—1452
 T. R. PITTS CO. (d)—1454
 RCA, BROADCAST SYSTEMS DIVISION (d)—1456
 TELE-WIRE SUPPLY CORP. (d)—1460

AM system

BELAR ELECTRONICS LABORATORY INC. (m)—1438
 GORMAN-REDLICH MANUFACTURING CO. (m)—1446

antenna

GORMAN-REDLICH MANUFACTURING CO. (m)—1446

base current/ant sampling

GORMAN-REDLICH MANUFACTURING CO. (m)—1446

directional

GORMAN-REDLICH MANUFACTURING CO. (m)—1446

frequency

BELAR ELECTRONICS LABORATORY INC. (m)—1438
 BROADCAST ELECTRONICS INC. (d)—1438

FM

THE ABCOM CORP. (d)—1435
 BELAR ELECTRONICS LABORATORY INC. (m)—1438
 BROADCAST ELECTRONICS INC. (d)—1438
 COMM-WEST (Communications West Inc.) (d)—1441

modulation

THE ABCOM CORP. (d)—1435
 BELAR ELECTRONICS LABORATORY INC. (m)—1438
 BROADCAST ELECTRONICS INC. (d)—1438
 COMM-WEST (Communications West Inc.) (d)—1441
 TELE-MEASUREMENTS INC. (d)—1459

phase

GORMAN-REDLICH MANUFACTURING CO. (m)—1446

RF level

BELAR ELECTRONICS LABORATORY INC. (m)—1438

SCA

BELAR ELECTRONICS LABORATORY INC. (m)—1438
 BROADCAST ELECTRONICS INC. (d)—1438

TV aural

BELAR ELECTRONICS LABORATORY INC. (m)—1438
 INFORMATION TRANSMISSION SYSTEMS CORP. (m)—1448

Networks

TELE-MEASUREMENTS INC. (d)—1459
 TELE-WIRE SUPPLY CORP. (d)—1460

Noise Reduction Equipment

HOLZBERG INC. (d)—1447
 RCA, BROADCAST SYSTEMS DIVISION (d)—1456

Noise Reduction Systems

IGM COMMUNICATIONS (d)—1448
 MIDWEST COMMUNICATIONS CORP. (d)—1452
 TELE-MEASUREMENTS INC. (d)—1459

Oscillators, Tone

CETEC VEGA (m)—1440
 CHANNELMATIC INC. (m)—1440
 VICTOR DUNCAN INC. (d)—1442
 HOLZBERG INC. (d)—1447
QUALITY VIDEO SUPPLY CORP. (d)—1455
 TELE-MEASUREMENTS INC. (d)—1459

Processors

COMM-WEST (Communications West Inc.) (d)—1441
 VICTOR DUNCAN INC. (d)—1442
 HARRIS CORP., Broadcast Group (m)—1447
 HOLZBERG INC. (d)—1447
 MIDWEST COMMUNICATIONS CORP. (d)—1452
 RCA, BROADCAST SYSTEMS DIVISION (d)—1456
 THOMSON-CSF BROADCAST INC. (m)—1460

Program Equipment (Business Automation)

HARRIS CORP., Broadcast Group (m)—1447
T. R. PITTS CO. (m)—1454

• auto time, weather announce

TEXSCAN CORPORATION (m)—1460

• controllers, computer

IGM COMMUNICATIONS (m)—1448

• program automation systems

BROADCAST ELECTRONICS INC. (m)—1438
COMM-WEST (Communications West Inc.) (d)—1441
IGM COMMUNICATIONS (m)—1448
TAPE-ATHON CORP. (m)—1459
TELE-ENGINEERING CORP. (m)—1459
TEXSCAN CORPORATION (m)—1460

• sequencers

ARTEL SERVICE CORP. (m & d & r)—1437
IGM COMMUNICATIONS (m)—1448

■ relay

IGM COMMUNICATIONS (m)—1448

■ time insertion

IGM COMMUNICATIONS (m)—1448

Prompters

CINEMA PRODUCTS CORP. (m)—1440
MIDWEST COMMUNICATIONS CORP. (d)—1452
Q-TV/TELESYNC (div. of Q-CO Industries Inc.) (m & d)—1455
TELESCRIPT INC. (m)—1459
VIDEO DATA SYSTEMS DIV., Sterling TV Pres. Inc. (m)—1462

Receivers

HOLZBERG INC. (d)—1447
SYNCHRONOUS COMMUNICATIONS INC. (m)—1458
TELE-WIRE SUPPLY CORP. (d)—1460

• AM

CATEL TELECOMMUNICATIONS (m)—1439
KAHN COMMUNICATIONS INC. (m)—1449

• FM

CATEL TELECOMMUNICATIONS (m)—1439
SYNCHRONOUS COMMUNICATIONS INC. (m)—1458

Records

HARRIS CORP., Broadcast Group (d)—1447
QUALITY VIDEO SUPPLY CORP. (d)—1455

• audio test

HOLZBERG INC. (d)—1447
TABER MANUFACTURING & ENGINEERING CO. (d)—1459

Remote Control Systems, AM-FM

HALLIKAINEN & FRIENDS INC. (m)—1447
HARRIS CORP., Broadcast Group (m)—1447
HOLZBERG INC. (d)—1447
SYNCHRONOUS COMMUNICATIONS INC. (m)—1458

Remote Pickup Systems

MICRO-TRAK CORP. (m)—1452

Remote Pickup Equipment

HOLZBERG INC. (d)—1447
MIDWEST COMMUNICATIONS CORP. (d)—1452

Routing Switchers & DAs

THE ABCOM CORP. (d)—1435
ROBERT BOSCH CORP., Video Equipment Div. (m)—1438
CENTRAL DYNAMICS LTD. (m & r)—1440
COMPREHENSIVE VIDEO SUPPLY CORP. (d)—1441
DYNAIR ELECTRONICS INC. (m)—1442
HOLZBERG INC. (d)—1447
IGM COMMUNICATIONS (m)—1448
INTERNATIONAL NUCLEAR CORP. (m)—1448
MIDWEST COMMUNICATIONS CORP. (d)—1452
3M CO., Broadcast & Related Products Div. (m)—1452
TELE-MEASUREMENTS INC. (d)—1459
TELE-WIRE SUPPLY CORP. (d)—1460
TELEMET (Div. of Geotel Inc.) (m)—1459
UTAH SCIENTIFIC INC. (m)—1461
VITAL INDUSTRIES INC. (m)—1462

Sensors

CETEC VEGA (m)—1440
CHANNELMATIC INC. (m)—1440
HOLZBERG INC. (d)—1447
MIDWEST COMMUNICATIONS CORP. (d)—1452

Simulcasting Equipment

MIDWEST COMMUNICATIONS CORP. (d)—1452
T. R. PITTS CO. (m)—1454

Sound Systems

ALLIED ELECTRONICS (a div. of Digi-tech Inc.) (d)—1435
MIDWEST COMMUNICATIONS CORP. (d)—1452
PROTECH AUDIO CORP. (m)—1455

• level control

PROTECH AUDIO CORP. (m)—1455

• portable

ELECTRO-VOICE INC. (m)—1444
PROTECH AUDIO CORP. (m)—1455

• studio

ELECTRO-VOICE INC. (m)—1444

Switchers

BESTON/McINNIS-SKINNER (m & d)—1438
CENTRAL DYNAMICS LTD. (m & r)—1440
DI-TECH INC. (m)—1442
DYNAIR ELECTRONICS INC. (m)—1442
IGM COMMUNICATIONS (m)—1448
INTERNATIONAL NUCLEAR CORP. (m)—1448
MIDWEST COMMUNICATIONS CORP. (d)—1452
3M CO., Broadcast & Related Products Div. (m)—1452
RCA, BROADCAST SYSTEMS DIVISION (d)—1456
TELE-ENGINEERING CORP. (m)—1459
TELEMET (Div. of Geotel Inc.) (m)—1459
UTAH SCIENTIFIC INC. (m)—1461

Synthesizers, Stereo

MEGA HERTZ SALES (d)—1451
MIDWEST COMMUNICATIONS CORP. (d)—1452
WEGENER COMMUNICATIONS INC. (m & d)—1462

Tape Equipment & Supplies (see also Audio Tape Equipment in this category)

VICTOR DUNCAN INC. (d)—1442
EASTMAN KODAK CO. (m)—1442
FIDELIPAC CORP. (m)—1444
HOLZBERG INC. (d)—1447
IGM COMMUNICATIONS (d)—1448
MIDWEST COMMUNICATIONS CORP. (d)—1452
QUALITY VIDEO SUPPLY CORP. (d)—1455

Tape Recorders & Accessories

VICTOR DUNCAN INC. (d)—1442
FIDELIPAC CORP. (m)—1444
HARRIS CORP., Broadcast Group (d)—1447
HOLZBERG INC. (d)—1447
IGM COMMUNICATIONS (d)—1448
MIDWEST COMMUNICATIONS CORP. (d)—1452
RCA, BROADCAST SYSTEMS DIVISION (d)—1456
TABER MANUFACTURING & ENGINEERING CO. (d)—1459
TELEX COMMUNICATIONS INC. (m)—1460

• cartridge

BROADCAST ELECTRONICS INC. (m)—1438
BURLINGTON AUDIO TAPES INC. (d)—1439
FIDELIPAC CORP. (m)—1444
TELEX COMMUNICATIONS INC. (m)—1460

• cassette

BURLINGTON AUDIO TAPES INC. (d)—1439
TAPE-ATHON CORP. (m)—1459

• logging

TELEX COMMUNICATIONS INC. (m)—1460

• parts & accessories

NORTRONICS CO. INC. (m)—1453

■ capstan assemblies

G. C. ELECTRONICS CO. (m)—1446

■ care kits

G. C. ELECTRONICS CO. (m)—1446
NORTRONICS CO. INC. (m)—1453

■ electronics

NORTRONICS CO. INC. (m)—1453

■ tension controls

TENDEL CORP. (r)—1460

• reels

BURLINGTON AUDIO TAPES INC. (d)—1439
FIDELIPAC CORP. (m)—1444
IGM COMMUNICATIONS (d)—1448
3M CO., Magnetic Audio/Video Products Div. (m)—1452
TAPE-ATHON CORP. (m)—1459
TELEX COMMUNICATIONS INC. (m)—1460

■ 4-track

BURLINGTON AUDIO TAPES INC. (d)—1439
IGM COMMUNICATIONS (d)—1448
3M CO., Magnetic Audio/Video Products Div. (m)—1452
TAPE-ATHON CORP. (m)—1459
TELEX COMMUNICATIONS INC. (m)—1460

■ multi-track

BURLINGTON AUDIO TAPES INC. (d)—1439
3M CO., Magnetic Audio/Video Products Div. (m)—1452
TELEX COMMUNICATIONS INC. (m)—1460

■ 1 & 2 track

BROADCAST ELECTRONICS INC. (d)—1438
BURLINGTON AUDIO TAPES INC. (d)—1439
FIDELIPAC CORP. (m)—1444
IGM COMMUNICATIONS (d)—1448
3M CO., Magnetic Audio/Video Products Div. (m)—1452
TAPE-ATHON CORP. (m)—1459
TELEX COMMUNICATIONS INC. (m)—1460

Telco Interface Equipment

BROADCAST ELECTRONICS INC. (m)—1438
CHANNELMATIC INC. (m)—1440
KAHN COMMUNICATIONS INC. (m)—1449
MIDWEST COMMUNICATIONS CORP. (d)—1452
RCA, BROADCAST SYSTEMS DIVISION (d)—1456
TELEX COMMUNICATIONS INC. (m)—1460

Time Compressors

ECCO INC. (m)—1442
 MIDWEST COMMUNICATIONS CORP. (d)—1452
 RCA, BROADCAST SYSTEMS DIVISION (d)—1456

Transformers

HARRIS CORP., Broadcast Group (d)—1447
 MIDWEST COMMUNICATIONS CORP. (d)—1452
 T. R. PITTS CO. (d)—1454
 PROTECH AUDIO CORP. (m)—1455

Tuners, FM

VICTOR DUNCAN INC. (d)—1442
 MIDWEST COMMUNICATIONS CORP. (d)—1452

Turntables & Accessories

BROADCAST ELECTRONICS INC. (m)—1438
 VICTOR DUNCAN INC. (d)—1442
 FIDELIPAC CORP. (m)—1444
 HARRIS CORP., Broadcast Group (d)—1447
 MICRO-TRAK CORP. (d)—1452
 MIDWEST COMMUNICATIONS CORP. (d)—1452
 RCA, BROADCAST SYSTEMS DIVISION (d)—1456

needles

FIDELIPAC CORP. (m)—1444
 MICRO-TRAK CORP. (d)—1452
 SHURE BROTHERS INC. (m)—1457
 STANTON MAGNETICS INC. (r)—1458

phono cartridges

BROADCAST ELECTRONICS INC. (d)—1438
 FIDELIPAC CORP. (m)—1444
 MICRO-TRAK CORP. (d)—1452
 SHURE BROTHERS INC. (m)—1457
 STANTON MAGNETICS INC. (r)—1458

tone arms

BROADCAST ELECTRONICS INC. (m)—1438
 MICRO-TRAK CORP. (m)—1452

turntables

BROADCAST ELECTRONICS INC. (m)—1438
 MICRO-TRAK CORP. (d)—1452

Wire

ALLIED ELECTRONICS (a div. of Digi-tech Inc.) (d)—1435
 G. C. ELECTRONICS CO. (m)—1446
 MIDWEST COMMUNICATIONS CORP. (d)—1452
QUALITY VIDEO SUPPLY CORP. (d)—1455
 TELE-WIRE SUPPLY CORP. (d)—1460

CAPTIONING EQUIPMENT

Character Generators

BESTON/McINNIS-SKINNER (m & d)—1438
 ROBERT BOSCH CORP., Video Equipment Div. (m)—1438

CHYRON CORP. (m)—1440
 JERRY CONN ASSOCIATES INC. (d)—1441
 dB CATV SUPPLY (m & d)—1442
 VICTOR DUNCAN INC. (d)—1442
 HARRIS CORP., Broadcast Group (d)—1447
 HOLZBERG INC. (d)—1447
 KNOX VIDEO PRODUCTS (d)—1449
 LANDY ASSOCIATES INC. (d)—1450
 MCI/QUANTEL (Micro Consultants Inc.) (m)—1451
 MEGA HERTZ SALES (d)—1451
 MIDWEST COMMUNICATIONS CORP. (d)—1452
 3M CO., Broadcast & Related Products Div. (m)—1452
 MPCS VIDEO INDUSTRIES INC. (d)—1453
 T. R. PITTS CO. (d)—1454
QUALITY VIDEO SUPPLY CORP. (d)—1455
 RCA, BROADCAST SYSTEMS DIVISION (d)—1456
 TELE-MEASUREMENTS INC. (d)—1459
 TELE-WIRE SUPPLY CORP. (d)—1460
 TELEDAC INC. (m & d)—1459
TEXSCAN CORPORATION (m)—1460
 THOMSON-CSF BROADCAST INC. (m)—1460
 VIDEO DATA SYSTEMS DIV., Sterling TV Pres. Inc. (m)—1462

Decoders, Closed Captioning

TELE-WIRE SUPPLY CORP. (d)—1460
 VIDEO DATA SYSTEMS DIV., Sterling TV Pres. Inc. (m)—1462

Encoders, Closed Captioning

dB CATV SUPPLY (m)—1442
 TELE-WIRE SUPPLY CORP. (d)—1460
 VIDEO DATA SYSTEMS DIV., Sterling TV Pres. Inc. (m)—1462

Message Generators

BESTON/McINNIS-SKINNER (m & d)—1438
 CHANNELMATIC INC. (m)—1440
 dB CATV SUPPLY (d)—1442
 MEGA HERTZ SALES (d)—1451
 SALESCASTER DISPLAYS CORP. (m)—1457
 TELE-WIRE SUPPLY CORP. (d)—1460
 TELEDAC INC. (m & d)—1459
TELESCRIPT INC. (m)—1459
TEXSCAN CORPORATION (m)—1460
 VIDEO DATA SYSTEMS DIV., Sterling TV Pres. Inc. (m)—1462

Special Effects Title Keyers

CENTRAL DYNAMICS LTD. (m & r)—1440
 dB CATV SUPPLY (d)—1442
 VICTOR DUNCAN INC. (d)—1442
 HARRIS CORP., Broadcast Group (d)—1447
 KNOX VIDEO PRODUCTS (d)—1449
 MEGA HERTZ SALES (d)—1451
 MIDWEST COMMUNICATIONS CORP. (d)—1452
 MPCS VIDEO INDUSTRIES INC. (d)—1453
 PANASONIC INDUSTRIAL CO., Audio-Video Systems Div (m)—1454
TEXSCAN CORPORATION (m)—1460
 THOMSON-CSF BROADCAST INC. (m)—1460

Teleprompters

BESTON/McINNIS-SKINNER (m & d)—1438
 VICTOR DUNCAN INC. (d)—1442
LISTEC TELEVISION EQUIPMENT CORP. (m & d)—1450
 MIDWEST COMMUNICATIONS CORP. (d)—1452
 MPCS VIDEO INDUSTRIES INC. (d)—1453
 RCA, BROADCAST SYSTEMS DIVISION (d)—1456
 TELE-MEASUREMENTS INC. (d)—1459
TELESCRIPT INC. (m)—1459
 VIDEO DATA SYSTEMS DIV., Sterling TV Pres. Inc. (m)—1462

ENG/EPF portable

HOLZBERG INC. (d)—1447
TELESCRIPT INC. (m)—1459
 VIDEO DATA SYSTEMS DIV., Sterling TV Pres. Inc. (m)—1462

keyboard entry

BESTON/McINNIS-SKINNER (m & d)—1438
 KNOX VIDEO PRODUCTS (d)—1449
TELESCRIPT INC. (m)—1459
 VIDEO DATA SYSTEMS DIV., Sterling TV Pres. Inc. (m)—1462

monitor-based

BESTON/McINNIS-SKINNER (m & d)—1438
TELESCRIPT INC. (m)—1459
 VIDEO DATA SYSTEMS DIV., Sterling TV Pres. Inc. (m)—1462

scroll entry

BESTON/McINNIS-SKINNER (m & d)—1438
 MPCS VIDEO INDUSTRIES INC. (d)—1453
TELESCRIPT INC. (m)—1459
 VIDEO DATA SYSTEMS DIV., Sterling TV Pres. Inc. (m)—1462

FILM EQUIPMENT

Automation Controls & Systems

VICTOR DUNCAN INC. (d)—1442
 3M CO., Broadcast & Related Products Div. (m)—1452
projector/film chain controls
 3M CO., Broadcast & Related Products Div. (m)—1452
 MPCS VIDEO INDUSTRIES INC. (d)—1453

Camera Mounts, Carrying Systems & Accessories

THE BRICKYARD LTD. (d & r)—1438
 CENTURY PRECISION OPTICS (d)—1440
 CINEMA PRODUCTS CORP. (m)—1440
 VICTOR DUNCAN INC. (d)—1442
 HOLZBERG INC. (d)—1447
QUALITY VIDEO SUPPLY CORP. (d)—1455
 QUICK-SET INC. (m)—1455
 TELE-MEASUREMENTS INC. (d)—1459
TELESCRIPT INC. (m)—1459

airborne mounting/stabilizing

THE BRICKYARD LTD. (d & r)—1438
 CINEMA PRODUCTS CORP. (m)—1440

cranes

THE BRICKYARD LTD. (d & r)—1438

dollies & tripods

BARDWELL & McALISTER INC. (m)—1438
 THE BRICKYARD LTD. (d & r)—1438
 CINEMA PRODUCTS CORP. (m)—1440
LISTEC TELEVISION EQUIPMENT CORP. (d)—1450
 QUICK-SET INC. (m)—1455
TELESCRIPT INC. (d)—1459

ENG braces

CINE 60 INC. (m)—1440

heads

THE BRICKYARD LTD. (d & r)—1438
 CINEMA PRODUCTS CORP. (m)—1440

helicopter rigs

THE BRICKYARD LTD. (d & r)—1438
 CINEMA PRODUCTS CORP. (m)—1440

pan & tilt heads

THE BRICKYARD LTD. (d & r)—1438
 CENTURY PRECISION OPTICS (d)—1440
 CINEMA PRODUCTS CORP. (m)—1440
LISTEC TELEVISION EQUIPMENT CORP. (d)—1450
 QUICK-SET INC. (m)—1455

remote systems

CENTURY PRECISION OPTICS (d)—1440
 CINEMA PRODUCTS CORP. (m)—1440
 QUICK-SET INC. (m)—1455

pedestals

ADAPT COMMUNICATION SUPPLY CO. INC. (d)—1435
LISTEC TELEVISION EQUIPMENT CORP. (d)—1450
 MPCS VIDEO INDUSTRIES INC. (d)—1453
 QUICK-SET INC. (m)—1455
 TELE-MEASUREMENTS INC. (d)—1459

remote controls

CINEMA PRODUCTS CORP. (m)—1440

stabilized carrying systems

CINEMA PRODUCTS CORP. (m)—1440

test charts

CENTURY PRECISION OPTICS (d)—1440

• tripods

THE BRICKYARD LTD. (d & r)—1438
 CENTURY PRECISION OPTICS (d)—1440
 CINEMA PRODUCTS CORP. (d)—1440
LISTEC TELEVISION EQUIPMENT CORP. (d)—1450
 MPCS VIDEO INDUSTRIES INC. (d)—1453
 QUICK-SET INC. (m)—1455
TELESCRIPT INC. (d)—1459

Editing Systems & Accessories

CINEMA PRODUCTS CORP. (m)—1440
 VICTOR DUNCAN INC. (d)—1442
 HOLZBERG INC. (d)—1447
 KALART VICTOR CORP. (m)—1449
 NEUMADE PRODUCTS CORP. (m)—1453
 T. R. PITTS CO. (d)—1454

• 8mm/16mm

FREZZOLINI ELECTRONICS INC. (m & d)—1446

• rewinders

KALART VICTOR CORP. (m)—1449
 NEUMADE PRODUCTS CORP. (m)—1453

• videotape transfer equipment

MIDWEST COMMUNICATIONS CORP. (d)—1452
 MPCS VIDEO INDUSTRIES INC. (d)—1453
 TELEDYNE CAMERA SYSTEMS (m)—1459

Film

EASTMAN KODAK CO. (m)—1442
 3M CO., Magnetic Audio/Video Products Div. (m)—1452

• 8mm

EASTMAN KODAK CO. (m)—1442

• 16mm

EASTMAN KODAK CO. (m)—1442
 3M CO., Magnetic Audio/Video Products Div. (m)—1452

• 35mm

EASTMAN KODAK CO. (m)—1442
 3M CO., Magnetic Audio/Video Products Div. (m)—1452

Film Chains, Projectors & Multiplexers

BESTON/McINNIS-SKINNER (m & d)—1438
 CENTER VIDEO CENTER INC. (d)—1440
 VICTOR DUNCAN INC. (d)—1442
 IKEGAMI ELECTRONICS (U.S.A.) INC. (m)—1448
 KALART VICTOR CORP. (m)—1449
 LANDY ASSOCIATES INC. (d)—1450
 MIDWEST COMMUNICATIONS CORP. (d)—1452
 MPCS VIDEO INDUSTRIES INC. (d)—1453
 RCA, BROADCAST SYSTEMS DIVISION (m)—1456
 SAUPPE MEDIA INC. (m)—1457

• light control

BESTON/McINNIS-SKINNER (m & d)—1438
 CENTURY PRECISION OPTICS (d)—1440
QUALITY VIDEO SUPPLY CORP. (d)—1455

Motion Picture Cameras & Supplies

CENTURY PRECISION OPTICS (m & d & r)—1440
 VICTOR DUNCAN INC. (d)—1442
 NEUMADE PRODUCTS CORP. (m)—1453
QUALITY VIDEO SUPPLY CORP. (d)—1455

• 8mm

CENTURY PRECISION OPTICS (d)—1440

■ lenses

CENTURY PRECISION OPTICS (m & d & r)—1440
RANK PRECISION INDUSTRIES INC. (m & d)—1456

• 16mm

THE BRICKYARD LTD. (r)—1438
 CENTURY PRECISION OPTICS (d)—1440
 CINEMA PRODUCTS CORP. (m)—1440
 FREZZOLINI ELECTRONICS INC. (m & d & r)—1446
 PHOTO-SONICS INC. (m & d)—1454
 TELEDYNE CAMERA SYSTEMS (m)—1459

■ lenses

THE BRICKYARD LTD. (r)—1438
 CENTURY PRECISION OPTICS (m & d & r)—1440
 CINEMA PRODUCTS CORP. (m & d)—1440
 FREZZOLINI ELECTRONICS INC. (m & d & r)—1446
 PHOTO-SONICS INC. (m & d)—1454
RANK PRECISION INDUSTRIES INC. (m & d)—1456

• 35mm

THE BRICKYARD LTD. (r)—1438
 CENTURY PRECISION OPTICS (d)—1440
 CINEMA PRODUCTS CORP. (m & d)—1440
 PHOTO-SONICS INC. (m & d)—1454

■ lenses

THE BRICKYARD LTD. (r)—1438
 CENTURY PRECISION OPTICS (m & d & r)—1440
 CINEMA PRODUCTS CORP. (m & d)—1440
 PHOTO-SONICS INC. (m & d)—1454
RANK PRECISION INDUSTRIES INC. (m & d)—1456

• cans

THE BRICKYARD LTD. (r)—1438
 SCHUESSLER CASE CO. INC. (d)—1457

• reels

THE BRICKYARD LTD. (r)—1438
 SCHUESSLER CASE CO. INC. (d)—1457

Motion Picture Projectors

VICTOR DUNCAN INC. (d)—1442
 KALART VICTOR CORP. (m)—1449
 MPCS VIDEO INDUSTRIES INC. (d)—1453

• 8mm

CENTURY PRECISION OPTICS (d)—1440

• 16mm

BESTON/McINNIS-SKINNER (m & d)—1438
 CENTURY PRECISION OPTICS (d)—1440
 EASTMAN KODAK CO. (m)—1442
 KALART VICTOR CORP. (m)—1449

• 35mm

CENTURY PRECISION OPTICS (d)—1440

• rear screen

INTERNATIONAL AUDIO VISUAL LTD. (m)—1448

Projectors

CENTER VIDEO CENTER INC. (d)—1440
 MPCS VIDEO INDUSTRIES INC. (d)—1453
 SAUPPE MEDIA INC. (m)—1457

• film chain

CENTER VIDEO CENTER INC. (d)—1440
 KALART VICTOR CORP. (m)—1449
 SAUPPE MEDIA INC. (m)—1457

• large screen TV

CENTER VIDEO CENTER INC. (d)—1440
 KALART VICTOR CORP. (m)—1449
LISTEC TELEVISION EQUIPMENT CORP. (d)—1450

• slide

SAUPPE MEDIA INC. (m)—1457

Titling Systems

OXBERRY (Div. of Richmark Camera Service Inc.) (m)—1454
 T. R. PITTS CO. (d)—1454
QUALITY VIDEO SUPPLY CORP. (d)—1455
TEXSCAN CORPORATION (m)—1460

LIGHTING & POWER EQUIPMENT & SUPPLIES

Controls, Fixtures, Lamps

B-W LIGHTING SYSTEM (m & d)—1439
 BARDWELL & McALISTER INC. (m)—1438
 THE BRICKYARD LTD. (d & r)—1438

CENTER VIDEO CENTER INC. (d)—1440
 COLORTRAN INC. (m)—1441
 COMPREHENSIVE VIDEO SUPPLY CORP. (d)—1441
 DELCOM CORP. (d)—1442
 VICTOR DUNCAN INC. (d)—1442
 FIDELIPAC CORP. (m)—1444
 JACK A. FROST ELECTRIC (d)—1446
 HARRIS CORP., Broadcast Group (d)—1447
 LOWEL-LIGHT MANUFACTURING INC. (m & r & d)—1451
 LTM CORP. OF AMERICA (m & r & d)—1451
 MIDWEST COMMUNICATIONS CORP. (d)—1452
 MOLE-RICHARDSON CO. (m & r)—1453
 MPCS VIDEO INDUSTRIES INC. (d)—1453
 PACKAGED LIGHTING SYSTEMS INC. (m)—1454
QUALITY VIDEO SUPPLY CORP. (d)—1455
 RCA, BROADCAST SYSTEMS DIVISION (d)—1456
 STRAND CENTURY INC. (m)—1458
 TECHNI-TOOL INC. (d)—1459

• hangers, studio

B-W LIGHTING SYSTEM (m)—1439
 BARDWELL & McALISTER INC. (m)—1438
 THE BRICKYARD LTD. (d & r)—1438
 COLORTRAN INC. (m)—1441
 LTM CORP. OF AMERICA (m & r & d)—1451
 MOLE-RICHARDSON CO. (m & r)—1453
 PACKAGED LIGHTING SYSTEMS INC. (m)—1454
 STRAND CENTURY INC. (m)—1458

• lights, HMI

B-W LIGHTING SYSTEM (d)—1439
 BARDWELL & McALISTER INC. (d)—1438
 THE BRICKYARD LTD. (d & r)—1438
 CINEMA PRODUCTS CORP. (d)—1440
 JACK A. FROST ELECTRIC (d)—1446
 THE GREAT AMERICAN MARKET (m)—1447
 LTM CORP. OF AMERICA (m & r & d)—1451
 MOLE-RICHARDSON CO. (m & r)—1453
 STRAND CENTURY INC. (m & d)—1458

• lights, portable/ENG

B-W LIGHTING SYSTEM (m)—1439
 BARDWELL & McALISTER INC. (m & d)—1438
 THE BRICKYARD LTD. (d & r)—1438
 CENTER VIDEO CENTER INC. (d)—1440
 CENTURY PRECISION OPTICS (d)—1440
 CINE 60 INC. (m)—1440
 CINEMA PRODUCTS CORP. (d)—1440
 COLORTRAN INC. (m)—1441
 FREZZOLINI ELECTRONICS INC. (m & d & r)—1446
 JACK A. FROST ELECTRIC (d)—1446
 THE GREAT AMERICAN MARKET (m)—1447
 LOWEL-LIGHT MANUFACTURING INC. (m & r & d)—1451
 LTM CORP. OF AMERICA (m & r & d)—1451
 MIDWEST COMMUNICATIONS CORP. (d)—1452

lights, portable/ENG, cont.

MOLE-RICHARDSON CO. (m & r)—1453
 PACKAGED LIGHTING SYSTEMS INC. (m)—1454
 STRAND CENTURY INC. (m & d)—1458
 TECHNI-TOOL INC. (d)—1459

lights, studio

B-W LIGHTING SYSTEM (m)—1439
 BARDWELL & McALISTER INC. (m)—1438
 THE BRICKYARD LTD. (d & r)—1438
 CENTER VIDEO CENTER INC. (d)—1440
 COLORTRAN INC. (m)—1441
 FREZZOLINI ELECTRONICS INC. (m & d & r)—1446
 JACK A. FROST ELECTRIC (d)—1446
 THE GREAT AMERICAN MARKET (m)—1447
 LOWEL-LIGHT MANUFACTURING INC. (m & r & d)—1451
 LTM CORP. OF AMERICA (m & r & d)—1451
 MOLE-RICHARDSON CO. (m & r)—1453
 PACKAGED LIGHTING SYSTEMS INC. (m)—1454
 STRAND CENTURY INC. (m & d)—1458
 TECHNI-TOOL INC. (d)—1459

patch panel

B-W LIGHTING SYSTEM (m)—1439
 THE BRICKYARD LTD. (d & r)—1438
 COLORTRAN INC. (m)—1441
 PACKAGED LIGHTING SYSTEMS INC. (m)—1454
 STRAND CENTURY INC. (m)—1458

replacement

B-W LIGHTING SYSTEM (d)—1439
 THE BRICKYARD LTD. (d & r)—1438
 COLORTRAN INC. (m)—1441
 JACK A. FROST ELECTRIC (d)—1446
 MOLE-RICHARDSON CO. (m & r)—1453
 PACKAGED LIGHTING SYSTEMS INC. (m)—1454
 STRAND CENTURY INC. (m)—1458

fixtures

B-W LIGHTING SYSTEM (m & d)—1439
 THE BRICKYARD LTD. (d & r)—1438
 COLORTRAN INC. (m)—1441
 DELCOM CORP. (d)—1442
 JACK A. FROST ELECTRIC (d)—1446
 MOLE-RICHARDSON CO. (m & r)—1453
 PACKAGED LIGHTING SYSTEMS INC. (m)—1454
QUALITY VIDEO SUPPLY CORP. (d)—1455
 RCA, BROADCAST SYSTEMS DIVISION (d)—1456
 STRAND CENTURY INC. (m)—1458
 TECHNI-TOOL INC. (d)—1459

Grip Equipment

B-W LIGHTING SYSTEM (m)—1439
 BARDWELL & McALISTER INC. (m)—1438
 THE BRICKYARD LTD. (d & r)—1438
 COLORTRAN INC. (m)—1441
 JACK A. FROST ELECTRIC (d)—1446
 INNOVATIVE TELEVISION EQUIPMENT (m)—1448

LOWEL-LIGHT MANUFACTURING INC. (m & r & d)—1451
 LTM CORP. OF AMERICA (m & r & d)—1451
 MOLE-RICHARDSON CO. (m & r)—1453
 PACKAGED LIGHTING SYSTEMS INC. (m)—1454
QUALITY VIDEO SUPPLY CORP. (d)—1455

Lighting Accessories

B-W LIGHTING SYSTEM (m)—1439
 BARDWELL & McALISTER INC. (m)—1438
 THE BRICKYARD LTD. (d & r)—1438
 COLORTRAN INC. (m)—1441
 COMPREHENSIVE VIDEO SUPPLY CORP. (d)—1441
 DELCOM CORP. (d)—1442
 VICTOR DUNCAN INC. (d)—1442
 JACK A. FROST ELECTRIC (d)—1446
 HARRIS CORP., Broadcast Group (d)—1447
 LANDY ASSOCIATES INC. (d)—1450
 LOWEL-LIGHT MANUFACTURING INC. (m & r & d)—1451
 LTM CORP. OF AMERICA (m & r & d)—1451
 MIDWEST COMMUNICATIONS CORP. (d)—1452
 MOLE-RICHARDSON CO. (m & r)—1453
 PACKAGED LIGHTING SYSTEMS INC. (m)—1454
QUALITY VIDEO SUPPLY CORP. (d)—1455
 RCA, BROADCAST SYSTEMS DIVISION (d)—1456
 STEVENS TOWER CO. INC. (d & r)—1458
 STRAND CENTURY INC. (m)—1458

connector plugs

B-W LIGHTING SYSTEM (d)—1439
 BARDWELL & McALISTER INC. (m & d)—1438
 THE BRICKYARD LTD. (d & r)—1438
 COLORTRAN INC. (m)—1441
 JACK A. FROST ELECTRIC (d)—1446
 LTM CORP. OF AMERICA (m & r & d)—1451
 MOLE-RICHARDSON CO. (m & r)—1453
 PACKAGED LIGHTING SYSTEMS INC. (m)—1454
 STRAND CENTURY INC. (m)—1458

control boards

B-W LIGHTING SYSTEM (d)—1439
 THE BRICKYARD LTD. (d & r)—1438
 COLORTRAN INC. (m)—1441
 JACK A. FROST ELECTRIC (d)—1446
 MOLE-RICHARDSON CO. (m & r)—1453
 PACKAGED LIGHTING SYSTEMS INC. (m)—1454
 STRAND CENTURY INC. (m)—1458

cyc lighting

B-W LIGHTING SYSTEM (m)—1439
 BARDWELL & McALISTER INC. (m)—1438
 THE BRICKYARD LTD. (d & r)—1438
 COLORTRAN INC. (m)—1441
 JACK A. FROST ELECTRIC (d)—1446
 LTM CORP. OF AMERICA (m & r & d)—1451
 MOLE-RICHARDSON CO. (m & r)—1453
 PACKAGED LIGHTING SYSTEMS INC. (m)—1454

STRAND CENTURY INC. (m & d)—1458

diffusion, efx material

B-W LIGHTING SYSTEM (d)—1439
 BARDWELL & McALISTER INC. (d)—1438
 THE BRICKYARD LTD. (d & r)—1438
 COLORTRAN INC. (m)—1441
 COMPREHENSIVE VIDEO SUPPLY CORP. (d)—1441
 JACK A. FROST ELECTRIC (d)—1446
 MOLE-RICHARDSON CO. (m & r)—1453
 PACKAGED LIGHTING SYSTEMS INC. (m)—1454

dimmer packs

B-W LIGHTING SYSTEM (d)—1439
 THE BRICKYARD LTD. (d & r)—1438
 COLORTRAN INC. (m)—1441
 JACK A. FROST ELECTRIC (d)—1446
 MOLE-RICHARDSON CO. (m & r)—1453
 PACKAGED LIGHTING SYSTEMS INC. (m)—1454
 STRAND CENTURY INC. (m)—1458

fader controls

B-W LIGHTING SYSTEM (d)—1439
 THE BRICKYARD LTD. (d & r)—1438
 COLORTRAN INC. (m)—1441
 THE GREAT AMERICAN MARKET (m)—1447
 MOLE-RICHARDSON CO. (m & r)—1453
 PACKAGED LIGHTING SYSTEMS INC. (m)—1454
 STRAND CENTURY INC. (m)—1458

fill

B-W LIGHTING SYSTEM (m)—1439
 BARDWELL & McALISTER INC. (m)—1438
 THE BRICKYARD LTD. (d & r)—1438
 COLORTRAN INC. (m)—1441
 COMPREHENSIVE VIDEO SUPPLY CORP. (d)—1441
 MOLE-RICHARDSON CO. (m & r)—1453
 PACKAGED LIGHTING SYSTEMS INC. (m)—1454
 STRAND CENTURY INC. (m)—1458

filters

B-W LIGHTING SYSTEM (d)—1439
 BARDWELL & McALISTER INC. (d)—1438
 THE BRICKYARD LTD. (d & r)—1438
 COLORTRAN INC. (m)—1441
 COMPREHENSIVE VIDEO SUPPLY CORP. (d)—1441
 JACK A. FROST ELECTRIC (d)—1446
 MOLE-RICHARDSON CO. (m & r)—1453
 PACKAGED LIGHTING SYSTEMS INC. (m)—1454

fixtures

B-W LIGHTING SYSTEM (m)—1439
 BARDWELL & McALISTER INC. (m)—1438
 THE BRICKYARD LTD. (d & r)—1438
 COLORTRAN INC. (m)—1441
 COMPREHENSIVE VIDEO SUPPLY CORP. (d)—1441
 JACK A. FROST ELECTRIC (d)—1446
 LOWEL-LIGHT MANUFACTURING INC. (m & r & d)—1451

LTM CORP. OF AMERICA (m & r & d)—1451
 MOLE-RICHARDSON CO. (m & r)—1453
 PACKAGED LIGHTING SYSTEMS INC. (m)—1454
 STRAND CENTURY INC. (m)—1458

gels

B-W LIGHTING SYSTEM (d)—1439
 BARDWELL & McALISTER INC. (d)—1438
 THE BRICKYARD LTD. (d & r)—1438
 COMPREHENSIVE VIDEO SUPPLY CORP. (d)—1441
 JACK A. FROST ELECTRIC (d)—1446
 LOWEL-LIGHT MANUFACTURING INC. (m & r & d)—1451
 LTM CORP. OF AMERICA (m & r & d)—1451
 MOLE-RICHARDSON CO. (m & r)—1453
 PACKAGED LIGHTING SYSTEMS INC. (m)—1454
 STRAND CENTURY INC. (d)—1458

HMI, SI fixtures

B-W LIGHTING SYSTEM (d)—1439
 BARDWELL & McALISTER INC. (d)—1438
 THE BRICKYARD LTD. (d & r)—1438
 CINEMA PRODUCTS CORP. (d)—1440
 COLORTRAN INC. (m)—1441
 LTM CORP. OF AMERICA (m & r & d)—1451
 MOLE-RICHARDSON CO. (m & r)—1453
 STRAND CENTURY INC. (m)—1458

key

B-W LIGHTING SYSTEM (m)—1439
 BARDWELL & McALISTER INC. (m)—1438
 THE BRICKYARD LTD. (d & r)—1438
 COMPREHENSIVE VIDEO SUPPLY CORP. (d)—1441
 LOWEL-LIGHT MANUFACTURING INC. (m & r & d)—1451
 MOLE-RICHARDSON CO. (m & r)—1453
 PACKAGED LIGHTING SYSTEMS INC. (m)—1454
 STRAND CENTURY INC. (m)—1458

lamps

B-W LIGHTING SYSTEM (d)—1439
 BARDWELL & McALISTER INC. (d)—1438
 THE BRICKYARD LTD. (d & r)—1438
 CINEMA PRODUCTS CORP. (d)—1440
 COLORTRAN INC. (m)—1441
 COMPREHENSIVE VIDEO SUPPLY CORP. (d)—1441
 FREZZOLINI ELECTRONICS INC. (m & d)—1446
 JACK A. FROST ELECTRIC (d)—1446
 LOWEL-LIGHT MANUFACTURING INC. (m & r & d)—1451
 LTM CORP. OF AMERICA (m & r & d)—1451
 MOLE-RICHARDSON CO. (m & r)—1453
 PACKAGED LIGHTING SYSTEMS INC. (m)—1454

lighting control boards

B-W LIGHTING SYSTEM (d)—1439
 THE BRICKYARD LTD. (d & r)—1438
 COLORTRAN INC. (m)—1441
 JACK A. FROST ELECTRIC (d)—1446

THE GREAT AMERICAN MARKET (m)—1447
 MOLE-RICHARDSON CO. (m & r)—1453
 PACKAGED LIGHTING SYSTEMS INC. (m)—1454
 STRAND CENTURY INC. (m)—1458

● quartz fixtures

B-W LIGHTING SYSTEM (m)—1439
 BARDWELL & McALISTER INC. (m)—1438
 THE BRICKYARD LTD. (d & r)—1438
 CENTER VIDEO CENTER INC. (d)—1440
 CINEMA PRODUCTS CORP. (d)—1440
 COLORTRAN INC. (m)—1441
 COMPREHENSIVE VIDEO SUPPLY CORP. (d)—1441
 FREZZOLINI ELECTRONICS INC. (m & d)—1446
 JACK A. FROST ELECTRIC (d)—1446
 THE GREAT AMERICAN MARKET (m)—1447
 LOWEL-LIGHT MANUFACTURING INC. (m & r & d)—1451
 LTM CORP. OF AMERICA (m & r & d)—1451
 MOLE-RICHARDSON CO. (m & r)—1453
 PACKAGED LIGHTING SYSTEMS INC. (m)—1454
 STRAND CENTURY INC. (m)—1458

● stands, rigging

B-W LIGHTING SYSTEM (m & d)—1439
 BARDWELL & McALISTER INC. (m)—1438
 THE BRICKYARD LTD. (d & r)—1438
 CENTER VIDEO CENTER INC. (d)—1440
 CINEMA PRODUCTS CORP. (d)—1440
 COLORTRAN INC. (m)—1441
 FREZZOLINI ELECTRONICS INC. (m & d)—1446
 JACK A. FROST ELECTRIC (d)—1446
 LOWEL-LIGHT MANUFACTURING INC. (m & r & d)—1451
 LTM CORP. OF AMERICA (m & r & d)—1451
 MOLE-RICHARDSON CO. (m & r)—1453
 PACKAGED LIGHTING SYSTEMS INC. (m)—1454
 STRAND CENTURY INC. (m)—1458

● transformers

ALPHA TECHNOLOGIES INC. (m)—1435
 THE BRICKYARD LTD. (d & r)—1438
 COIL AMERICAN TECHNOLOGY CO. (m)—1440
 COLORTRAN INC. (m)—1441
 JACK A. FROST ELECTRIC (d)—1446
 MOLE-RICHARDSON CO. (m & r)—1453

Lights, Studio Warning

COLORTRAN INC. (m)—1441
 FIDELIPAC CORP. (m)—1444
 HOLZBERG INC. (d)—1447
 MOLE-RICHARDSON CO. (m & r)—1453
QUALITY VIDEO SUPPLY CORP. (m & d)—1455
 RCA, BROADCAST SYSTEMS DIVISION (d)—1456

Rectifiers

COIL AMERICAN TECHNOLOGY CO. (m)—1440
QUALITY VIDEO SUPPLY CORP. (m & d)—1455

Switcher Lighting Kits

THE BRICKYARD LTD. (d & r)—1438
 VICTOR DUNCAN INC. (d)—1442
QUALITY VIDEO SUPPLY CORP. (d)—1455

MOBILE EQUIPMENT & SUPPLIES

Aerial Lift Buckets

ADAPT COMMUNICATION SUPPLY CO. INC. (d)—1435
 DURNELL ENGINEERING INC. (m)—1442
 IEC CO. (m & r)—1448
 KEYSTONE AERIAL EQUIPMENT DIV. (m)—1449
 POLELINE CORP. (d)—1455
QUALITY VIDEO SUPPLY CORP. (d)—1455
 STELCO INC. (m)—1458
 TIME MANUFACTURING CO. (m)—1460
 UEC MANUFACTURING CO. (m)—1461

Batteries & Accessories

THE ABCOM CORP. (d)—1435
 ALPHA TECHNOLOGIES INC. (d)—1435
 B-W LIGHTING SYSTEM (d)—1439
 THE BRICKYARD LTD. (d & r)—1438
 CENTER VIDEO CENTER INC. (d)—1440
 CINE 60 INC. (m)—1440
 CINEMA PRODUCTS CORP. (m & d)—1440
 COLORTRAN INC. (m)—1441
 COMPREHENSIVE VIDEO SUPPLY CORP. (d)—1441
 VICTOR DUNCAN INC. (d)—1442
 FREZZOLINI ELECTRONICS INC. (m & d & r)—1446
 GLOBE BATTERY DIV., Johnson Controls Inc. (m)—1446
 HARRIS CORP., Broadcast Group (d)—1447
 HOLZBERG INC. (d)—1447
 MOLE-RICHARDSON CO. (m & r)—1453
 MPCS VIDEO INDUSTRIES INC. (d)—1453
 PANASONIC INDUSTRIAL CO., Audio-Video Systems Div (m)—1454
 POLELINE CORP. (d)—1455
QUALITY VIDEO SUPPLY CORP. (d)—1455
 RCA, BROADCAST SYSTEMS DIVISION (d)—1456
 RMS ELECTRONICS INC./CATV DIVISION (d)—1456
 TELE-WIRE SUPPLY CORP. (d)—1460

● batteries

CINEMA PRODUCTS CORP. (m & d)—1440
 COLORTRAN INC. (m)—1441
 FREZZOLINI ELECTRONICS INC. (m & d & r)—1446
 GLOBE BATTERY DIV., Johnson Controls Inc. (m)—1446
 PANASONIC INDUSTRIAL CO., Audio-Video Systems Div (m)—1454
 POLELINE CORP. (d)—1455

RMS ELECTRONICS INC./CATV DIVISION (d)—1456

■ lead-acid

GLOBE BATTERY DIV., Johnson Controls Inc. (m)—1446
 PANASONIC INDUSTRIAL CO., Audio-Video Systems Div (m)—1454
 RMS ELECTRONICS INC./CATV DIVISION (d)—1456

■ nicad

THE BRICKYARD LTD. (d & r)—1438
 CENTER VIDEO CENTER INC. (d)—1440
 CINE 60 INC. (m)—1440
 CINEMA PRODUCTS CORP. (m)—1440
 COLORTRAN INC. (m)—1441
 FREZZOLINI ELECTRONICS INC. (m & d & r)—1446
 PANASONIC INDUSTRIAL CO., Audio-Video Systems Div (m)—1454

● belts

B-W LIGHTING SYSTEM (d)—1439
 THE BRICKYARD LTD. (d & r)—1438
 CENTER VIDEO CENTER INC. (d)—1440
 CINEMA PRODUCTS CORP. (d)—1440
 COLORTRAN INC. (m)—1441
 FREZZOLINI ELECTRONICS INC. (m & d & r)—1446
 KLEIN TOOLS INC. (m)—1449

● chargers

ALPHA TECHNOLOGIES INC. (m)—1435
 B-W LIGHTING SYSTEM (d)—1439
 THE BRICKYARD LTD. (d & r)—1438
 CENTER VIDEO CENTER INC. (d)—1440
 CINE 60 INC. (m)—1440
 COLORTRAN INC. (m)—1441
 FREZZOLINI ELECTRONICS INC. (m & d & r)—1446
 MOLE-RICHARDSON CO. (m & r)—1453
 PANASONIC INDUSTRIAL CO., Audio-Video Systems Div (m)—1454

● checker

COLORTRAN INC. (m)—1441

● packs/eng

B-W LIGHTING SYSTEM (d)—1439
 THE BRICKYARD LTD. (d & r)—1438
 CENTER VIDEO CENTER INC. (d)—1440
 CINE 60 INC. (m)—1440
 CINEMA PRODUCTS CORP. (m)—1440
 COLORTRAN INC. (m)—1441
 E-N-G CORP. (m)—1444
 FREZZOLINI ELECTRONICS INC. (m & d & r)—1446
 NURAD INC. (d)—1453
 PANASONIC INDUSTRIAL CO., Audio-Video Systems Div (m)—1454

● packs/lighting

B-W LIGHTING SYSTEM (d)—1439
 THE BRICKYARD LTD. (d & r)—1438
 CINE 60 INC. (m)—1440
 COLORTRAN INC. (m)—1441
 FREZZOLINI ELECTRONICS INC. (m & d & r)—1446
 THE GREAT AMERICAN MARKET (m)—1447

MOLE-RICHARDSON CO. (m & r)—1453
 STRAND CENTURY INC. (m)—1458

● pack/test instruments

COLORTRAN INC. (m)—1441

Bucket Lifts & Platforms

ADAPT COMMUNICATION SUPPLY CO. INC. (d)—1435
 DURNELL ENGINEERING INC. (m)—1442
 IEC CO. (m & r)—1448
 KEYSTONE AERIAL EQUIPMENT DIV. (m)—1449
 POLELINE CORP. (d)—1455
QUALITY VIDEO SUPPLY CORP. (d)—1455
 STELCO INC. (m)—1458
 UEC MANUFACTURING CO. (m)—1461

Cases, Portable Equipment

ADAPT COMMUNICATION SUPPLY CO. INC. (d)—1435
 B-W LIGHTING SYSTEM (d)—1439
 THE BRICKYARD LTD. (d & r)—1438
 CENTER VIDEO CENTER INC. (d)—1440
 COMPREHENSIVE VIDEO SUPPLY CORP. (d)—1441
 FREZZOLINI ELECTRONICS INC. (m & d)—1446
 LTM CORP. OF AMERICA (m & r & d)—1451
 MOLE-RICHARDSON CO. (m & r)—1453
 T. R. PITTS CO. (d)—1454
 POLELINE CORP. (d)—1455
QUALITY VIDEO SUPPLY CORP. (d)—1455
 SCHUESSLER CASE CO. INC. (m)—1457
 TECHNI-TOOL INC. (d)—1459

Consoles & Mobile Studios

THE ABCOM CORP. (d)—1435
 B-W LIGHTING SYSTEM (m & d)—1439
 CENTRO CORP. (m)—1440
 DELCOM CORP. (m)—1442
 VICTOR DUNCAN INC. (d)—1442
 HARRIS CORP., Broadcast Group (m)—1447
 MICRO-TRAK CORP. (m)—1452
 MIDWEST COMMUNICATIONS CORP. (m & d)—1452
 WINSTED CORP. (m)—1463

Helicopters

● ENG systems
 DELCOM CORP. (m)—1442
 E-N-G CORP. (m)—1444
 HARRIS BROADCAST MICROWAVE (m)—1447
 HOLZBERG INC. (d)—1447
 NURAD INC. (m)—1453
 THOMSON-CSF BROADCAST INC. (m)—1460

● stabilizers

CINEMA PRODUCTS CORP. (d)—1440
 HOLZBERG INC. (d)—1447

Mobile Units

THE ABCOM CORP. (d)—1435
 CENTRO CORP. (m)—1440
 DELCOM CORP. (m)—1442

Mobile Units, cont.

VICTOR DUNCAN INC. (d)—1442
 E-N-G CORP. (m)—1444
 HARRIS CORP., Broadcast Group (m)—1447
 HOLZBERG INC. (d)—1447
 MIDWEST COMMUNICATIONS CORP. (m & d)—1452
 MPSC VIDEO INDUSTRIES INC. (d)—1453
 RHON (m)—1456
 STAHL, a Scott-Fetzer Co. (m)—1458

Production Trucks

THE ABCOM CORP. (d)—1435
 THE BRICKYARD LTD. (d & r)—1438
 CENTRO CORP. (m)—1440
 VICTOR DUNCAN INC. (d)—1442
 E-N-G CORP. (m)—1444
 MIDWEST COMMUNICATIONS CORP. (m & d)—1452

Radio Communications Equipment

CECO COMMUNICATIONS INC. (d)—1440
 COMM-WEST (Communications West Inc.) (d)—1441
 VICTOR DUNCAN INC. (d)—1442
 HOLZBERG INC. (d)—1447
 TELE-WIRE SUPPLY CORP. (d)—1460

STLs

ARTEL COMMUNICATIONS CORP. (m)—1437
 COMM-WEST (Communications West Inc.) (d)—1441
 HARRIS BROADCAST MICROWAVE (m)—1447
 LANDY ASSOCIATES INC. (d)—1450
 NURAD INC. (m)—1453
 SATELLITE SIGNALS INC. (d)—1457
 TELE-WIRE SUPPLY CORP. (d)—1460

• fiberoptic

ARTEL COMMUNICATIONS CORP. (m)—1437

• microwave

CABLEWAVE SYSTEMS INC. (m)—1439
 HARRIS BROADCAST MICROWAVE (m)—1447
 NEC AMERICA INC./Broadcast Equipment Div. (m)—1453
 NURAD INC. (m)—1453

• satellite

COMTECH ANTENNA CORP. (m)—1441
 SATELLITE SIGNALS INC. (d)—1457

• telco

KAHN COMMUNICATIONS INC. (m)—1449

• waveguide

CABLEWAVE SYSTEMS INC. (m)—1439

Trailers

LARRY BORSON CO. (d)—1438
 MOLE-RICHARDSON CO. (m & r)—1453
 POLELINE CORP. (d)—1455

Truck Bodies & Accessories

ADRIAN STEEL CO. (m)—1435
 KEYSTONE AERIAL EQUIPMENT DIV. (d)—1449
 STAHL, a Scott-Fetzer Co. (m)—1458
 UTILITY BODY CO. (m)—1461
 ADRIAN STEEL CO. (m)—1435
 E-N-G CORP. (m)—1444
 HARRIS CORP., Broadcast Group (m)—1447
 RCA, BROADCAST SYSTEMS DIVISION (d)—1456

Vans & Mobile Units

THE ABCOM CORP. (d)—1435
 ADRIAN STEEL CO. (m)—1435
 CENTRO CORP. (m)—1440
 VICTOR DUNCAN INC. (d)—1442
 E-N-G CORP. (m)—1444
 HARRIS CORP., Broadcast Group (m)—1447
 LANDY ASSOCIATES INC. (d)—1450
 NURAD INC. (m)—1453
 RCA, BROADCAST SYSTEMS DIVISION (d)—1456
 STAHL, a Scott-Fetzer Co. (m)—1458
 TELE-MEASUREMENTS INC. (d)—1459

• eng/reng remote

THE ABCOM CORP. (d)—1435
 CENTRO CORP. (m)—1440
 E-N-G CORP. (m)—1444
 MIDWEST COMMUNICATIONS CORP. (m & d)—1452
 NURAD INC. (m)—1453

• vans with ladders

THE ABCOM CORP. (d)—1435
 ADRIAN STEEL CO. (m)—1435
 CENTRO CORP. (m)—1440
 E-N-G CORP. (m)—1444
 TELE-WIRE SUPPLY CORP. (d)—1460

• video production

THE ABCOM CORP. (d)—1435
 CENTRAL DYNAMICS LTD. (m & r)—1440
 CENTRO CORP. (m)—1440
 MIDWEST COMMUNICATIONS CORP. (m & d)—1452
 MPSC VIDEO INDUSTRIES INC. (d)—1453

STUDIO SUPPORT EQUIPMENT

Alarms

HOLZBERG INC. (d)—1447
 T. R. PITTS CO. (d)—1454

• fault

QUALITY VIDEO SUPPLY CORP. (d)—1455

• tower light

RHON (m)—1456
 STEVENS TOWER CO. INC. (d & r)—1458
 TELE-WIRE SUPPLY CORP. (d)—1460

• warning systems

LEA INC. (a Dynatech Co.) (m)—1450
 RHON (m)—1456
 SOLL INC. (m)—1458

Automatic Programming Equipment

dB CATV SUPPLY (m)—1442
 VICTOR DUNCAN INC. (d)—1442
 HARRIS CORP., Broadcast Group (m)—1447
 HOLZBERG INC. (d)—1447
 IGM COMMUNICATIONS (m)—1448
 3M CO., Broadcast & Related Products Div. (m)—1452
 T. R. PITTS CO. (d)—1454
 TAPE-ATHON CORP. (m)—1459
 TELEDAC INC. (m & d)—1459
TEXSCAN CORPORATION (m)—1460

• news

BESTON/McINNIS-SKINNER (m & d)—1438
 TELEDAC INC. (m & d)—1459
TEXSCAN CORPORATION (m)—1460

• weather

BESTON/McINNIS-SKINNER (m & d)—1438
 GORMAN-REDLICH MANUFACTURING CO. (m)—1446
 TELEDAC INC. (m & d)—1459

Automation Controls & Systems

HALLIKAINEN & FRIENDS INC. (m)—1447
 HARRIS CORP., Broadcast Group (m)—1447
 IGM COMMUNICATIONS (m)—1448
 3M CO., Broadcast & Related Products Div. (m)—1452

• lighting

MOLE-RICHARDSON CO. (m & r)—1453

• logging

HALLIKAINEN & FRIENDS INC. (m)—1447
 IGM COMMUNICATIONS (m)—1448

Blowers & Fans

ALLIED ELECTRONICS (a div. of Digi-tech Inc.) (d)—1435
 IGM COMMUNICATIONS (d)—1448
 MOLE-RICHARDSON CO. (m & r)—1453
 RCA, BROADCAST SYSTEMS DIVISION (d)—1456
 TELE-WIRE SUPPLY CORP. (d)—1460
 TEMTRON ELECTRONICS (d & r)—1460

Cabinets, Consoles & Equipment Racks

ALLIED ELECTRONICS (a div. of Digi-tech Inc.) (d)—1435
 CENTER VIDEO CENTER INC. (d)—1440
 CENTRO CORP. (m)—1440
 DELCOM CORP. (m)—1442
 HARRIS CORP., Broadcast Group (m)—1447
 IGM COMMUNICATIONS (d)—1448
 MEGA HERTZ SALES (d)—1451
 PACKAGED LIGHTING SYSTEMS INC. (m)—1454
 RCA, BROADCAST SYSTEMS DIVISION (d)—1456
 WINSTED CORP. (m)—1463

Color Weather Displays

ALDEN ELECTRONICS INC. (m)—1435
 BESTON/McINNIS-SKINNER (m & d)—1438
 VICTOR DUNCAN INC. (d)—1442
 RCA, BROADCAST SYSTEMS DIVISION (d)—1456

Display Units, (Time Temp, ID)

ESE (m)—1444
 HOLZBERG INC. (d)—1447

Edit Code Generators

VICTOR DUNCAN INC. (d)—1442
 EECO INC. (m)—1442
 ELECTRO & OPTICAL SYSTEMS LTD. (m)—1444
 ESE (m)—1444
 HOLZBERG INC. (d)—1447
 LANDY ASSOCIATES INC. (d)—1450
 MPSC VIDEO INDUSTRIES INC. (d)—1453
 RCA, BROADCAST SYSTEMS DIVISION (d)—1456

Edit Code Receivers

VICTOR DUNCAN INC. (d)—1442
 EECO INC. (m)—1442
 ELECTRO & OPTICAL SYSTEMS LTD. (m)—1444
 ESE (m)—1444
 HOLZBERG INC. (d)—1447
 MPSC VIDEO INDUSTRIES INC. (d)—1453
 RCA, BROADCAST SYSTEMS DIVISION (d)—1456

Electromagnetics for Klystron Tubes

EEV INC. (m)—1442

Equipment Carrying Systems

CENTER VIDEO CENTER INC. (d)—1440
 COMPREHENSIVE VIDEO SUPPLY CORP. (d)—1441
QUALITY VIDEO SUPPLY CORP. (d)—1455

• cases

CENTER VIDEO CENTER INC. (d)—1440
 COMPREHENSIVE VIDEO SUPPLY CORP. (d)—1441
 INNOVATIVE TELEVISION EQUIPMENT (d)—1448
 NEUMADE PRODUCTS CORP. (m)—1453
 SCHUESSLER CASE CO. INC. (m)—1457

• cases with wheels

CENTER VIDEO CENTER INC. (d)—1440
 COMPREHENSIVE VIDEO SUPPLY CORP. (d)—1441

• dollies

COMPREHENSIVE VIDEO SUPPLY CORP. (d)—1441
 INNOVATIVE TELEVISION EQUIPMENT (d)—1448
 QUICK-SET INC. (m)—1455
 SCHUESSLER CASE CO. INC. (m)—1457

Facsimile Communications Systems

SCHUESSLER CASE CO. INC. (m)—1457

Frames & Racks

ALLIED ELECTRONICS (a div. of Digi-tech Inc.) (d)—1435
 COMPREHENSIVE VIDEO SUPPLY CORP. (d)—1441
 HOLZBERG INC. (d)—1447
 NEUMADE PRODUCTS CORP. (m)—1453
 WINSTED CORP. (m)—1463
 RCA, BROADCAST SYSTEMS DIVISION (d)—1456

Furniture & Cabinetry, Studio

THE BRICKYARD LTD. (d & r)—1438
 CENTRO CORP. (m)—1440
 COMPREHENSIVE VIDEO SUPPLY CORP. (d)—1441
 DELCOM CORP. (m)—1442
 HOLZBERG INC. (d)—1447
 IGM COMMUNICATIONS (d)—1448
 MICRO-TRAK CORP. (m)—1452
 MIDWEST COMMUNICATIONS CORP. (m & d)—1452
 NEUMADE PRODUCTS CORP. (m)—1453
QUALITY VIDEO SUPPLY CORP. (d)—1455
 WINSTED CORP. (m)—1463
 RCA, BROADCAST SYSTEMS DIVISION (d)—1456

● consoles

CENTRO CORP. (m)—1440
 COMPREHENSIVE VIDEO SUPPLY CORP. (d)—1441
 DELCOM CORP. (m)—1442
 IGM COMMUNICATIONS (d)—1448
 MICRO-TRAK CORP. (m)—1452
 WINSTED CORP. (m)—1463

● 19" equipment racks

ALLIED ELECTRONICS (a div. of Digi-tech Inc.) (d)—1435
 B-W LIGHTING SYSTEM (m)—1439
 CENTRO CORP. (m)—1440
 COMPREHENSIVE VIDEO SUPPLY CORP. (d)—1441
 IGM COMMUNICATIONS (d)—1448
 MEGA HERTZ SALES (d)—1451
 MICRO-TRAK CORP. (m)—1452
 PACKAGED LIGHTING SYSTEMS INC. (m)—1454
 WINSTED CORP. (m)—1463

● tape storage units

CENTRO CORP. (m)—1440
 COMPREHENSIVE VIDEO SUPPLY CORP. (d)—1441
 FIDELIPAC CORP. (m)—1444
 IGM COMMUNICATIONS (d)—1448
 MICRO-TRAK CORP. (m)—1452
 NEUMADE PRODUCTS CORP. (m)—1453
 STOREEL CORP. (m)—1458
 WINSTED CORP. (m)—1463

Graphic Aids

THE BRICKYARD LTD. (d & r)—1438
 dB CATV SUPPLY (d)—1442
 MPB TECHNOLOGIES INC. (m & d)—1453

Jack Panels

B-W LIGHTING SYSTEM (m)—1439
 HARRIS CORP., Broadcast Group (d)—1447
 HOLZBERG INC. (d)—1447
QUALITY VIDEO SUPPLY CORP. (d)—1455
 RCA, BROADCAST SYSTEMS DIVISION (d)—1456

Knobs, Control

ALLIED ELECTRONICS (a div. of Digi-tech Inc.) (d)—1435
 HOLZBERG INC. (d)—1447

Ladders

B-W LIGHTING SYSTEM (m)—1439

Line Surge Protectors

COMM-WEST (Communications West Inc.) (d)—1441
 COMPREHENSIVE VIDEO SUPPLY CORP. (d)—1441
 EEV INC. (m)—1442
 HOLZBERG INC. (d)—1447
 LEA INC. (a Dynatech Co.) (m)—1450
 T. R. PITTS CO. (d)—1454
 RCA, BROADCAST SYSTEMS DIVISION (d)—1456
 TELE-WIRE SUPPLY CORP. (d)—1460
 WINDERS & GEIST INC. (m)—1462

Loudspeakers

ALLIED ELECTRONICS (a div. of Digi-tech Inc.) (d)—1435
 COMM-WEST (Communications West Inc.) (d)—1441
 VICTOR DUNCAN INC. (d)—1442
 ELECTRO-VOICE INC. (m)—1444
 HARRIS CORP., Broadcast Group (d)—1447
 HOLZBERG INC. (d)—1447
 RCA, BROADCAST SYSTEMS DIVISION (d)—1456

● control room

ELECTRO-VOICE INC. (m)—1444
 MICRO-TRAK CORP. (d)—1452

● record studio

COMPREHENSIVE VIDEO SUPPLY CORP. (d)—1441
 ELECTRO-VOICE INC. (m)—1444
 MICRO-TRAK CORP. (d)—1452

Pedestals

COIL AMERICAN TECHNOLOGY CO. (m)—1440
 HARRIS CORP., Broadcast Group (d)—1447
 HOLZBERG INC. (d)—1447
 INNOVATIVE TELEVISION EQUIPMENT (m)—1448
 LANDY ASSOCIATES INC. (d)—1450
LISTEC TELEVISION EQUIPMENT CORP. (d)—1450
 QUICK-SET INC. (m)—1455

Power Controllers

HOLZBERG INC. (d)—1447

Power Supplies

ALLIED ELECTRONICS (a div. of Digi-tech Inc.) (d)—1435
 ALPHA TECHNOLOGIES INC. (m)—1435

C-COR ELECTRONICS INC. (m)—

1439
 COIL AMERICAN TECHNOLOGY CO. (m)—1440
 COMPREHENSIVE VIDEO SUPPLY CORP. (d)—1441
 dB CATV SUPPLY (m)—1442
 VICTOR DUNCAN INC. (d)—1442
 HARRIS CORP., Broadcast Group (d)—1447
 HEWLETT-PACKARD CO. (m)—1447
 HOLZBERG INC. (d)—1447
 POWER CONVERSION PRODUCTS INC. (m)—1455
QUALITY VIDEO SUPPLY CORP. (d)—1455
 TELE-WIRE SUPPLY CORP. (d)—1460
 WILMORE ELECTRONICS CO. INC. (m)—1462

● AC power dividers

COMPREHENSIVE VIDEO SUPPLY CORP. (d)—1441

● batteries

ALLIED ELECTRONICS (a div. of Digi-tech Inc.) (d)—1435
 ALPHA TECHNOLOGIES INC. (d)—1435
 CINE 60 INC. (m)—1440
 COMPREHENSIVE VIDEO SUPPLY CORP. (d)—1441
 FREZZOLINI ELECTRONICS INC. (m & d & r)—1446
 GLOBE BATTERY DIV., Johnson Controls Inc. (m)—1446
 LANDY ASSOCIATES INC. (d)—1450
 PANASONIC INDUSTRIAL CO., Audio-Video Systems Div (m)—1454
 TEMTRON ELECTRONICS (d)—1460

■ lead-acid

ALPHA TECHNOLOGIES INC. (d)—1435
 COMPREHENSIVE VIDEO SUPPLY CORP. (d)—1441
 GLOBE BATTERY DIV., Johnson Controls Inc. (m)—1446
 PANASONIC INDUSTRIAL CO., Audio-Video Systems Div (m)—1454
 TEMTRON ELECTRONICS (d)—1460

■ nicad

CINE 60 INC. (m)—1440
 COMPREHENSIVE VIDEO SUPPLY CORP. (d)—1441
 FREZZOLINI ELECTRONICS INC. (m & d & r)—1446
 PANASONIC INDUSTRIAL CO., Audio-Video Systems Div (m)—1454
 TEMTRON ELECTRONICS (d)—1460

■ silver-zinc

TEMTRON ELECTRONICS (d)—1460

● battery chargers

ALPHA TECHNOLOGIES INC. (m)—1435
 CINE 60 INC. (m)—1440
 FREZZOLINI ELECTRONICS INC. (m & d & r)—1446
 PANASONIC INDUSTRIAL CO., Audio-Video Systems Div (m)—1454
 POWER CONVERSION PRODUCTS INC. (m)—1455
 TEMTRON ELECTRONICS (d)—1460

● converters

POWER CONVERSION PRODUCTS INC. (m)—1455
 TEMTRON ELECTRONICS (d)—1460
 WILMORE ELECTRONICS CO. INC. (m)—1462

● inverters

LTM CORP. OF AMERICA (m & r & d)—1451
 MEGA HERTZ SALES (d)—1451
 POWER CONVERSION PRODUCTS INC. (m)—1455
 WILMORE ELECTRONICS CO. INC. (m)—1462

● power generators

THE BRICKYARD LTD. (d & r)—1438
 JACK A. FROST ELECTRIC (d)—1446

Projection TV-rear screen

CENTER VIDEO CENTER INC. (d)—1440
 ELECTOR USA INC. (d)—1444
 HOLZBERG INC. (d)—1447

Screens

HOLZBERG INC. (d)—1447
 TELE-MEASUREMENTS INC. (d)—1459

Surge Protectors

C-COR ELECTRONICS INC. (m)—1439
 COMPREHENSIVE VIDEO SUPPLY CORP. (d)—1441
 HOLZBERG INC. (d)—1447
 IGM COMMUNICATIONS (d)—1448
 LEA INC. (a Dynatech Co.) (m)—1450
 MEGA HERTZ SALES (d)—1451
 RCA, BROADCAST SYSTEMS DIVISION (d)—1456
 TEMTRON ELECTRONICS (d & r)—1460
 WINDERS & GEIST INC. (m)—1462

Tapes & Splice Materials

BISHOP ELECTRIC (subsidiary of Plymouth Rubber Co. Inc.) (m)—1438
 FIDELIPAC CORP. (m)—1444
 HOLZBERG INC. (d)—1447
 3M CO., Magnetic Audio/Video Products Div. (m)—1452
 NEUMADE PRODUCTS CORP. (m)—1453
 PLYMOUTH RUBBER CO. INC. (m)—1454
QUALITY VIDEO SUPPLY CORP. (d)—1455
 TAPER MANUFACTURING & ENGINEERING CO. (d)—1459

Transportation Cases

THE BRICKYARD LTD. (d & r)—1438
 CENTER VIDEO CENTER INC. (d)—1440
 COMPREHENSIVE VIDEO SUPPLY CORP. (d)—1441
 NEUMADE PRODUCTS CORP. (m)—1453
QUALITY VIDEO SUPPLY CORP. (d)—1455
 SCHUESSLER CASE CO. INC. (m)—1457
 TECHNI-TOOL INC. (d)—1459

● **editing, production consoles**

CENTER VIDEO CENTER INC. (d)—1440
 NEUMADE PRODUCTS CORP. (m)—1453

● **foam insert**

THE BRICKYARD LTD. (d & r)—1438
 TECHNI-TOOL INC. (d)—1459

● **rack configuration**

NEUMADE PRODUCTS CORP. (m)—1453

Tubes

ALLIED ELECTRONICS (a div. of Digi-tech Inc.) (d)—1435
 CECO COMMUNICATIONS INC. (d)—1440
 COMM-WEST (Communications West Inc.) (d)—1441
 VICTOR DUNCAN INC. (d)—1442
 HOLZBERG INC. (d)—1447
 MEGA HERTZ SALES (d)—1451
 TEMTRON ELECTRONICS (d)—1460

● **CRT monitor**

CECO COMMUNICATIONS INC. (d)—1440
 EEV INC. (m)—1442
 TEKTRONIX INC. (m)—1459
 TEMTRON ELECTRONICS (d & r)—1460

● **CRT oscilloscope**

COMPREHENSIVE VIDEO SUPPLY CORP. (d)—1441
 EEV INC. (m)—1442
 TEKTRONIX INC. (m)—1459

● **receiver**

EEV INC. (m)—1442
 MEGA HERTZ SALES (d)—1451

● **rectifier**

EEV INC. (m)—1442

● **solid state replacement**

EEV INC. (m)—1442

● **transmitter**

EEV INC. (m)—1442

■ **am/fm**

AMPEREX ELECTRONIC CORP. (m)—1436
 EEV INC. (m)—1442

■ **klystron**

AMPEREX ELECTRONIC CORP. (m)—1436
 CECO COMMUNICATIONS INC. (d)—1440
 EEV INC. (m)—1442
 TEMTRON ELECTRONICS (d)—1460

■ **VHF**

AMPEREX ELECTRONIC CORP. (m)—1436

● **video camera pickup**

AMPEREX ELECTRONIC CORP. (m)—1436
 COHU INC., Electronics Div. (m)—1440
 EEV INC. (m)—1442
 HARRIS CORP., Broadcast Group (d)—1447
 TELE-MEASUREMENTS INC. (d)—1459
 TEMTRON ELECTRONICS (d)—1460

Uniforms

TECHNI-TOOL INC. (d)—1459
 STOREEL CORP. (m)—1458

VIDEO EQUIPMENT & SUPPLIES

Ad Insertion Equipment

CHANNELMATIC INC. (m)—1440
 dB CATV SUPPLY (m)—1442
DI-TECH INC. (m)—1442
 MEGA HERTZ SALES (d)—1451
 MIDWEST COMMUNICATIONS CORP. (d)—1452
 T. R. PITTS CO. (m)—1454
 TELE-ENGINEERING CORP. (m)—1459
 TELE-WIRE SUPPLY CORP. (d)—1460
 TEMTRON ELECTRONICS (d)—1460
TEXSCAN CORPORATION (m)—1460
 TV WATCH INC. (m)—1461
 VIDEO DATA SYSTEMS DIV., Sterling TV Pres. Inc. (m)—1462

● **cartridge**

FIDELIPAC CORP. (m)—1444
 TEMTRON ELECTRONICS (d)—1460

● **tone sensors**

BESTON/McINNIS-SKINNER (m & d)—1438
 CHANNELMATIC INC. (m)—1440
 HOLZBERG INC. (d)—1447

Amplifiers

THE ABCOM CORP. (d)—1435
 ROBERT BOSCH CORP., Video Equipment Div. (m)—1438
C-COR ELECTRONICS INC. (m)—1439
 CENTRAL DYNAMICS LTD. (m & r)—1440
 CHANNELMATIC INC. (m)—1440
 COMPREHENSIVE VIDEO SUPPLY CORP. (d)—1441
 DONLEY INTERNATIONAL INC. (d)—1442
 VICTOR DUNCAN INC. (d)—1442
 DYNAIR ELECTRONICS INC. (m)—1442
 G. C. ELECTRONICS CO. (m)—1446
 HARRIS CORP., Broadcast Group (d)—1447
 HOLZBERG INC. (d)—1447
 INTERNATIONAL NUCLEAR CORP. (m)—1448
 LEITCH VIDEO LTD. (m)—1450
 Lenco INC., Electronics Div. (m)—1450
 MIDWEST COMMUNICATIONS CORP. (d)—1452
 3M CO., Broadcast & Related Products Div. (m)—1452
 MPCs VIDEO INDUSTRIES INC. (d)—1453

PANASONIC INDUSTRIAL CO., Audio-Video Systems Div (m)—1454
 T. R. PITTS CO. (d)—1454
 RCA, BROADCAST SYSTEMS DIVISION (d)—1456
 TAPE-ATHON CORP. (m)—1459
 TELE-MEASUREMENTS INC. (d)—1459
 TELE-WIRE SUPPLY CORP. (d)—1460
 TELEVISION EQUIPMENT ASSOC. INC. (m)—1459
 TEMTRON ELECTRONICS (d & r)—1460
TEXSCAN CORPORATION (m)—1460
 VITAL INDUSTRIES INC. (m)—1462

● **distribution**

THE ABCOM CORP. (d)—1435
 BLONDER-TONGUE LABORATORIES INC (m)—1438
 ROBERT BOSCH CORP., Video Equipment Div. (m)—1438
C-COR ELECTRONICS INC. (m)—1439
 CENTER VIDEO CENTER INC. (d)—1440
 CENTRAL DYNAMICS LTD. (m & r)—1440
 CHANNELMATIC INC. (m)—1440
 COMPREHENSIVE VIDEO SUPPLY CORP. (d)—1441
DI-TECH INC. (m)—1442
 DYNAIR ELECTRONICS INC. (m)—1442
 ELECTRO & OPTICAL SYSTEMS LTD. (d)—1444
 ESE (m)—1444
 G. C. ELECTRONICS CO. (m)—1446
 INTERNATIONAL NUCLEAR CORP. (m)—1448
 LEITCH VIDEO LTD. (m)—1450
 MERLIN ENGINEERING WORKS (m)—1452
 3M CO., Broadcast & Related Products Div. (m)—1452
 PANASONIC INDUSTRIAL CO., Audio-Video Systems Div (m)—1454
 QSI SYSTEMS INC. (m)—1455
 TAPE-ATHON CORP. (m)—1459
 TELEVISION EQUIPMENT ASSOC. INC. (m)—1459
 TEMTRON ELECTRONICS (d & r)—1460
 UTAH SCIENTIFIC INC. (m)—1461
 VITAL INDUSTRIES INC. (m)—1462

● **isolation**

INTERNATIONAL NUCLEAR CORP. (m)—1448
 TAPE-ATHON CORP. (m)—1459
 TELEVISION EQUIPMENT ASSOC. INC. (m)—1459
 TEMTRON ELECTRONICS (d & r)—1460

● **preamplifiers**

BLONDER-TONGUE LABORATORIES INC (m)—1438
 ROBERT BOSCH CORP., Video Equipment Div. (m)—1438
C-COR ELECTRONICS INC. (m)—1439
 INTERNATIONAL NUCLEAR CORP. (m)—1448

● **proc**

ROBERT BOSCH CORP., Video Equipment Div. (m)—1438
 CENTER VIDEO CENTER INC. (d)—1440

CENTRAL DYNAMICS LTD. (m & r)—1440
 ELECTRO & OPTICAL SYSTEMS LTD. (d)—1444
 INTERNATIONAL NUCLEAR CORP. (m)—1448
 KNOX VIDEO PRODUCTS (d)—1449
 LEITCH VIDEO LTD. (m)—1450
 Lenco INC., Electronics Div. (m)—1450
 3M CO., Broadcast & Related Products Div. (m)—1452
 VITAL INDUSTRIES INC. (m)—1462

● **pulse**

THE ABCOM CORP. (d)—1435
 ROBERT BOSCH CORP., Video Equipment Div. (m)—1438
 CENTRAL DYNAMICS LTD. (m & r)—1440
 CHANNELMATIC INC. (m)—1440
DI-TECH INC. (m)—1442
 DYNAIR ELECTRONICS INC. (m)—1442
 ELECTRO & OPTICAL SYSTEMS LTD. (d)—1444
 INTERNATIONAL NUCLEAR CORP. (m)—1448
 LEITCH VIDEO LTD. (m)—1450
 Lenco INC., Electronics Div. (m)—1450
 PANASONIC INDUSTRIAL CO., Audio-Video Systems Div (m)—1454
 TELEVISION EQUIPMENT ASSOC. INC. (m)—1459
 VITAL INDUSTRIES INC. (m)—1462

● **stabilizing**

ROBERT BOSCH CORP., Video Equipment Div. (m)—1438
 INTERNATIONAL NUCLEAR CORP. (m)—1448
 LEITCH VIDEO LTD. (m)—1450

● **subcarrier**

THE ABCOM CORP. (d)—1435
 ROBERT BOSCH CORP., Video Equipment Div. (m)—1438
 DYNAIR ELECTRONICS INC. (m)—1442
 ELECTRO & OPTICAL SYSTEMS LTD. (d)—1444
 INTERNATIONAL NUCLEAR CORP. (m)—1448
 LEITCH VIDEO LTD. (m)—1450
 Lenco INC., Electronics Div. (m)—1450
 PANASONIC INDUSTRIAL CO., Audio-Video Systems Div (m)—1454

● **sweep**

Lenco INC., Electronics Div. (m)—1450

● **video**

THE ABCOM CORP. (d)—1435
 BLONDER-TONGUE LABORATORIES INC (m)—1438
 ROBERT BOSCH CORP., Video Equipment Div. (m)—1438
 CECO COMMUNICATIONS INC. (d)—1440
 CENTER VIDEO CENTER INC. (d)—1440
 CENTRAL DYNAMICS LTD. (m & r)—1440
 CHANNELMATIC INC. (m)—1440
 COMPREHENSIVE VIDEO SUPPLY CORP. (d)—1441
 DYNAIR ELECTRONICS INC. (m)—1442

ELECTRO & OPTICAL SYSTEMS LTD. (d)—1444
 G. C. ELECTRONICS CO. (m)—1446
 INTERNATIONAL NUCLEAR CORP. (m)—1448
 LEITCH VIDEO LTD. (m)—1450
 LENCO INC., Electronics Div. (m)—1450
 3M CO., Broadcast & Related Products Div. (m)—1452
 PANASONIC INDUSTRIAL CO., Audio-Video Systems Div (m)—1454
 TELEVISION EQUIPMENT ASSOC. INC. (m)—1459
 TEMTRON ELECTRONICS (d)—1460
 VITAL INDUSTRIES INC. (m)—1462

● zero study delay

TELEVISION EQUIPMENT ASSOC. INC. (m)—1459

Automation Controls & Systems

ARTEL SERVICE CORP. (m & d & r)—1437
 CHANNELMATIC INC. (m)—1440
 VICTOR DUNCAN INC. (d)—1442
 HARRIS CORP., Broadcast Group (d)—1447
 HOLZBERG INC. (d)—1447
 IGM COMMUNICATIONS (m)—1448
 MIDWEST COMMUNICATIONS CORP. (d)—1452
 3M CO., Broadcast & Related Products Div. (m)—1452
 T. R. PITTS CO. (d)—1454
 RCA, BROADCAST SYSTEMS DIVISION (m)—1456
 TAPE-ATHON CORP. (m)—1459
 TELE-ENGINEERING CORP. (m)—1459
 TELE-WIRE SUPPLY CORP. (d)—1460
TEXSCAN CORPORATION (m)—1460
 UTAH SCIENTIFIC INC. (m)—1461
 VITAL INDUSTRIES INC. (m)—1462

● cart systems, random select

ASACA/SHIBASOKU CORP. OF AMERICA (m)—1437
 CHANNELMATIC INC. (m)—1440
 IGM COMMUNICATIONS (m)—1448
 MERLIN ENGINEERING WORKS (m)—1452
 PANASONIC INDUSTRIAL CO., New Technology Products (m)—1454

● master controls, custom

THE ABCOM CORP. (d)—1435
 CHANNELMATIC INC. (m)—1440
 IGM COMMUNICATIONS (m)—1448
 MERLIN ENGINEERING WORKS (m)—1452
 UTAH SCIENTIFIC INC. (m)—1461
 VITAL INDUSTRIES INC. (m)—1462

● program controls

CHANNELMATIC INC. (m)—1440
 IGM COMMUNICATIONS (m)—1448
 MERLIN ENGINEERING WORKS (m)—1452
 TAPE-ATHON CORP. (m)—1459

● reel-to-reel controllers

IGM COMMUNICATIONS (m)—1448
 MERLIN ENGINEERING WORKS (m)—1452

TAPE-ATHON CORP. (m)—1459

Automation Equipment

ARTEL SERVICE CORP. (m & d & r)—1437
 CENTRAL DYNAMICS LTD. (m & r)—1440
 CHANNELMATIC INC. (m)—1440
 dB CATV SUPPLY (m)—1442
 FIDELIPAC CORP. (m)—1444
 HARRIS CORP., Broadcast Group (d)—1447
 HOLZBERG INC. (d)—1447
 IGM COMMUNICATIONS (m)—1448
 3M CO., Broadcast & Related Products Div. (m)—1452
 PANASONIC INDUSTRIAL CO., Audio-Video Systems Div (m)—1454
 PANASONIC INDUSTRIAL CO., New Technology Products (m)—1454
 RCA, BROADCAST SYSTEMS DIVISION (d)—1456
 TELE-ENGINEERING CORP. (m)—1459
 UTAH SCIENTIFIC INC. (m)—1461

Cameras & Accessories

CECO COMMUNICATIONS INC. (d)—1440
 CEI TECHNOLOGY (d & r)—1440
 CENTER VIDEO CENTER INC. (d & r)—1440
 CINEMA PRODUCTS CORP. (d)—1440
 COHU INC., Electronics Div. (m & r)—1440
 COMSONICS INC. (r)—1441
 DAGE-MTI INC. (m)—1441
 DELCOM CORP. (d)—1442
 VICTOR DUNCAN INC. (d)—1442
 HARRIS CORP., Broadcast Group (m)—1447
 HITACHI DENSHI AMERICA LTD. (m)—1447
 HOLZBERG INC. (d)—1447
 IKEGAMI ELECTRONICS (U.S.A.) INC. (m)—1448
 INNOVATIVE TELEVISION EQUIPMENT (m)—1448
 LANDY ASSOCIATES INC. (d)—1450
 MIDWEST COMMUNICATIONS CORP. (d)—1452
 MPSC VIDEO INDUSTRIES INC. (d)—1453
 NEC AMERICA INC./Broadcast Equipment Div. (m)—1453
 PANASONIC INDUSTRIAL CO., Audio-Video Systems Div (m)—1454
 PANASONIC INDUSTRIAL CO., New Technology Products (m)—1454
 PHOTO-SONICS INC. (m & d)—1454
 T. R. PITTS CO. (d)—1454
 RCA, BROADCAST SYSTEMS DIVISION (m)—1456
 SHARP ELECTRONICS CORP. (m)—1457
 TELE-WIRE SUPPLY CORP. (d)—1460
 TEMTRON ELECTRONICS (d)—1460
 ZENITH ELECTRONICS CORP./Cable Products Div. (m)—1463

● cameras

AMPEX CORP. (m)—1436
 ROBERT BOSCH CORP., Video Equipment Div. (m)—1438
 CECO COMMUNICATIONS INC. (d)—1440
 CEI TECHNOLOGY (d & r)—1440
 CINEMA PRODUCTS CORP. (d)—1440
 COHU INC., Electronics Div. (m & r)—1440
 COMSONICS INC. (r)—1441
 DAGE-MTI INC. (m)—1441
 EEV INC. (m)—1442

ELECTRO & OPTICAL SYSTEMS LTD. (d)—1444
 GBC CLOSED CIRCUIT TV CORP. (m)—1446
 HITACHI DENSHI AMERICA LTD. (m)—1447
 IKEGAMI ELECTRONICS (U.S.A.) INC. (m)—1448
 NEC AMERICA INC./Broadcast Equipment Div. (m)—1453
 PHOTO-SONICS INC. (m & d)—1454
 SHARP ELECTRONICS CORP. (m)—1457
TELESCRIPT INC. (d)—1459
 THOMSON-CSF BROADCAST INC. (m)—1460
 ZENITH ELECTRONICS CORP./Cable Products Div. (m)—1463

■ b & w

COHU INC., Electronics Div. (m & r)—1440
 COLORADO VIDEO INC. (d)—1440
 COMSONICS INC. (r)—1441
 DAGE-MTI INC. (m)—1441
 ELECTRO & OPTICAL SYSTEMS LTD. (d)—1444
 GBC CLOSED CIRCUIT TV CORP. (m)—1446
 HITACHI DENSHI AMERICA LTD. (m)—1447
 IKEGAMI ELECTRONICS (U.S.A.) INC. (m)—1448
 PHOTO-SONICS INC. (m & d)—1454
TELESCRIPT INC. (d)—1459

■ camera/recorder combination

AMPEX CORP. (m)—1436
 ROBERT BOSCH CORP., Video Equipment Div. (m)—1438
 CECO COMMUNICATIONS INC. (d)—1440
 ELECTRO & OPTICAL SYSTEMS LTD. (d)—1444
 HITACHI DENSHI AMERICA LTD. (m)—1447
 IKEGAMI ELECTRONICS (U.S.A.) INC. (m)—1448
 MIDWEST COMMUNICATIONS CORP. (d)—1452
 NEC AMERICA INC./Broadcast Equipment Div. (m)—1453
 PANASONIC INDUSTRIAL CO., New Technology Products (m)—1454
 THOMSON-CSF BROADCAST INC. (m)—1460
 ZENITH ELECTRONICS CORP./Cable Products Div. (m)—1463

■ CCD

COHU INC., Electronics Div. (m & r)—1440
 EEV INC. (m)—1442
 HITACHI DENSHI AMERICA LTD. (m)—1447
 IKEGAMI ELECTRONICS (U.S.A.) INC. (m)—1448
 NEC AMERICA INC./Broadcast Equipment Div. (m)—1453
 TELEDYNE CAMERA SYSTEMS (m)—1459

■ CCTV

THE ABCOM CORP. (d)—1435
 CECO COMMUNICATIONS INC. (d)—1440
 COHU INC., Electronics Div. (m & r)—1440
 COLORADO VIDEO INC. (d)—1440
 COMSONICS INC. (r)—1441
 DAGE-MTI INC. (m)—1441

HITACHI DENSHI AMERICA LTD. (m)—1447
 IKEGAMI ELECTRONICS (U.S.A.) INC. (m)—1448
 SHARP ELECTRONICS CORP. (m)—1457
 TEMTRON ELECTRONICS (d & r)—1460

■ cine

CINEMA PRODUCTS CORP. (m)—1440
 COHU INC., Electronics Div. (m & r)—1440
 FREZZOLINI ELECTRONICS INC. (m & d & r)—1446

■ color

ROBERT BOSCH CORP., Video Equipment Div. (m)—1438
 CEI TECHNOLOGY (d & r)—1440
 CINEMA PRODUCTS CORP. (d)—1440
 COHU INC., Electronics Div. (m & r)—1440
 COLORADO VIDEO INC. (d)—1440
 ELECTRO & OPTICAL SYSTEMS LTD. (d)—1444
 HITACHI DENSHI AMERICA LTD. (m)—1447
 IKEGAMI ELECTRONICS (U.S.A.) INC. (m)—1448
 NEC AMERICA INC./Broadcast Equipment Div. (m)—1453
 SHARP ELECTRONICS CORP. (m)—1457
 THOMSON-CSF BROADCAST INC. (m)—1460

■ ENG, EFP (18mm tubes)

ROBERT BOSCH CORP., Video Equipment Div. (m)—1438
 CEI TECHNOLOGY (d & r)—1440
 CINEMA PRODUCTS CORP. (d)—1440
 DELCOM CORP. (d)—1442
 ELECTRO & OPTICAL SYSTEMS LTD. (d)—1444
 HITACHI DENSHI AMERICA LTD. (m)—1447
 IKEGAMI ELECTRONICS (U.S.A.) INC. (m)—1448
 LANDY ASSOCIATES INC. (d)—1450
 MIDWEST COMMUNICATIONS CORP. (d)—1452
 NEC AMERICA INC./Broadcast Equipment Div. (m)—1453
 PANASONIC INDUSTRIAL CO., New Technology Products (m)—1454
 SHARP ELECTRONICS CORP. (m)—1457
 TEMTRON ELECTRONICS (d & r)—1460
 THOMSON-CSF BROADCAST INC. (m)—1460

■ field

ROBERT BOSCH CORP., Video Equipment Div. (m)—1438
 CEI TECHNOLOGY (d & r)—1440
 ELECTRO & OPTICAL SYSTEMS LTD. (d)—1444
 HITACHI DENSHI AMERICA LTD. (m)—1447
 IKEGAMI ELECTRONICS (U.S.A.) INC. (m)—1448
 SHARP ELECTRONICS CORP. (m)—1457
 THOMSON-CSF BROADCAST INC. (m)—1460

■ field (25mm tubes)

AMPEX CORP. (m)—1436

field (25mm tubes), cont.

ROBERT BOSCH CORP., Video Equipment Div. (m)—1438
 ELECTRO & OPTICAL SYSTEMS LTD. (d)—1444
 HITACHI DENSHI AMERICA LTD. (m)—1447
 IKEGAMI ELECTRONICS (U.S.A.) INC. (m)—1448
 LANDY ASSOCIATES INC. (d)—1450
 MIDWEST COMMUNICATIONS CORP. (d)—1452
 TEMTRON ELECTRONICS (d & r)—1460
 THOMSON-CSF BROADCAST INC. (m)—1460

■ film chain

COHU INC., Electronics Div. (m & r)—1440
 IKEGAMI ELECTRONICS (U.S.A.) INC. (m)—1448
 LANDY ASSOCIATES INC. (d)—1450
 SHARP ELECTRONICS CORP. (m)—1457

■ handheld

ROBERT BOSCH CORP., Video Equipment Div. (m)—1438
 CEI TECHNOLOGY (d & r)—1440
 COMSONICS INC. (r)—1441
 DELCOM CORP. (d)—1442
 ELECTRO & OPTICAL SYSTEMS LTD. (d)—1444
 HITACHI DENSHI AMERICA LTD. (m)—1447
 IKEGAMI ELECTRONICS (U.S.A.) INC. (m)—1448
 MIDWEST COMMUNICATIONS CORP. (d)—1452
 THOMSON-CSF BROADCAST INC. (m)—1460

■ lightweight (13mm tubes)

HITACHI DENSHI AMERICA LTD. (m)—1447
 NEC AMERICA INC./Broadcast Equipment Div. (m)—1453
 TEMTRON ELECTRONICS (d & r)—1460

■ portable

ROBERT BOSCH CORP., Video Equipment Div. (m)—1438
 CEI TECHNOLOGY (d & r)—1440
 DELCOM CORP. (d)—1442
 HITACHI DENSHI AMERICA LTD. (m)—1447
 IKEGAMI ELECTRONICS (U.S.A.) INC. (m)—1448
 NEC AMERICA INC./Broadcast Equipment Div. (m)—1453
 SHARP ELECTRONICS CORP. (m)—1457
 THOMSON-CSF BROADCAST INC. (m)—1460
 ZENITH ELECTRONICS CORP./Cable Products Div. (m)—1463

■ color

CEI TECHNOLOGY (d & r)—1440
 CINEMA PRODUCTS CORP. (d)—1440
 DELCOM CORP. (d)—1442
 HITACHI DENSHI AMERICA LTD. (m)—1447
 IKEGAMI ELECTRONICS (U.S.A.) INC. (m)—1448
 NEC AMERICA INC./Broadcast Equipment Div. (m)—1453

SHARP ELECTRONICS CORP. (m)—1457
 THOMSON-CSF BROADCAST INC. (m)—1460
 ZENITH ELECTRONICS CORP./Cable Products Div. (m)—1463

■ portable monochrome

ROBERT BOSCH CORP., Video Equipment Div. (m)—1438
 COMSONICS INC. (r)—1441
 DAGE-MTI INC. (m)—1441
 GBC CLOSED CIRCUIT TV CORP. (m)—1446
 HITACHI DENSHI AMERICA LTD. (m)—1447
 IKEGAMI ELECTRONICS (U.S.A.) INC. (m)—1448

■ single-tube

CECO COMMUNICATIONS INC. (d)—1440
 HITACHI DENSHI AMERICA LTD. (m)—1447
 IKEGAMI ELECTRONICS (U.S.A.) INC. (m)—1448
 MIDWEST COMMUNICATIONS CORP. (d)—1452
 ZENITH ELECTRONICS CORP./Cable Products Div. (m)—1463

■ solid state

ROBERT BOSCH CORP., Video Equipment Div. (m)—1438
 CECO COMMUNICATIONS INC. (d)—1440
 COHU INC., Electronics Div. (m & r)—1440
 HITACHI DENSHI AMERICA LTD. (m)—1447
 NEC AMERICA INC./Broadcast Equipment Div. (m)—1453
 TELEDYNE CAMERA SYSTEMS (m)—1459

■ studio

ROBERT BOSCH CORP., Video Equipment Div. (m)—1438
 CEI TECHNOLOGY (d & r)—1440
 DELCOM CORP. (d)—1442
 ELECTRO & OPTICAL SYSTEMS LTD. (d)—1444
 HITACHI DENSHI AMERICA LTD. (m)—1447
 IKEGAMI ELECTRONICS (U.S.A.) INC. (m)—1448
 SHARP ELECTRONICS CORP. (m)—1457
 THOMSON-CSF BROADCAST INC. (m)—1460

■ studio color

ROBERT BOSCH CORP., Video Equipment Div. (m)—1438
 DELCOM CORP. (d)—1442
 ELECTRO & OPTICAL SYSTEMS LTD. (d)—1444
 HITACHI DENSHI AMERICA LTD. (m)—1447
 IKEGAMI ELECTRONICS (U.S.A.) INC. (m)—1448
 MIDWEST COMMUNICATIONS CORP. (d)—1452
 SHARP ELECTRONICS CORP. (m)—1457
 THOMSON-CSF BROADCAST INC. (m)—1460

■ studio monochrome

COMSONICS INC. (r)—1441

DELCOM CORP. (d)—1442
 IKEGAMI ELECTRONICS (U.S.A.) INC. (m)—1448

● components

QUALITY VIDEO SUPPLY CORP. (d)—1455
 TEMTRON ELECTRONICS (d)—1460
TEXSCAN CORPORATION (m)—1460

■ filters

CENTURY PRECISION OPTICS (d)—1440
 TELEVISION EQUIPMENT ASSOC. INC. (m)—1459
 TEMTRON ELECTRONICS (d)—1460

■ lenses

CANNON U.S.A. INC. (Optics Div.) (m)—1439
 CECO COMMUNICATIONS INC. (d)—1440
 CENTURY PRECISION OPTICS (m & d & r)—1440
 CINEMA PRODUCTS CORP. (m & d)—1440
 COHU INC., Electronics Div. (m & r)—1440
 COMPREHENSIVE VIDEO SUPPLY CORP. (d)—1441
 ELECTRO & OPTICAL SYSTEMS LTD. (d)—1444
 MIDWEST COMMUNICATIONS CORP. (d)—1452
 PANASONIC INDUSTRIAL CO., New Technology Products (m)—1454
 TEMTRON ELECTRONICS (d)—1460

■ lens extenders

CANNON U.S.A. INC. (Optics Div.) (m)—1439
 CENTURY PRECISION OPTICS (m & d & r)—1440
 ELECTRO & OPTICAL SYSTEMS LTD. (d)—1444

■ pickup tubes

AMPEREX ELECTRONIC CORP. (m)—1436
 CECO COMMUNICATIONS INC. (d)—1440
 COHU INC., Electronics Div. (m & r)—1440
 EEV INC. (m)—1442
 ELECTRO & OPTICAL SYSTEMS LTD. (d)—1444
 PANASONIC INDUSTRIAL CO., Audio-Video Systems Div (m)—1454
 TEMTRON ELECTRONICS (d)—1460

■ stand alone microprocessor CCUs

PANASONIC INDUSTRIAL CO., New Technology Products (m)—1454
 TEMTRON ELECTRONICS (d)—1460

● lenses & accessories

CANNON U.S.A. INC. (Optics Div.) (m)—1439
 CECO COMMUNICATIONS INC. (d)—1440
 CENTER VIDEO CENTER INC. (d)—1440
 CINEMA PRODUCTS CORP. (m & d)—1440
 COMPREHENSIVE VIDEO SUPPLY CORP. (d)—1441
 DAGE-MTI INC. (d)—1441

FUJINON INC. (m)—1446
 GBC CLOSED CIRCUIT TV CORP. (m)—1446
 HITACHI DENSHI AMERICA LTD. (m)—1447
 LANDY ASSOCIATES INC. (d)—1450
 MIDWEST COMMUNICATIONS CORP. (d)—1452
 PANASONIC INDUSTRIAL CO., Audio-Video Systems Div (m)—1454
 PANASONIC INDUSTRIAL CO., New Technology Products (m)—1454
QUALITY VIDEO SUPPLY CORP. (d)—1455
RANK PRECISION INDUSTRIES INC. (m & d)—1456
 TEMTRON ELECTRONICS (d)—1460
 VICON INDUSTRIES INC. (m)—1462

■ cable

BIW CABLE SYSTEMS INC. (m)—1438
 CANNON U.S.A. INC. (Optics Div.) (m)—1439
 CECO COMMUNICATIONS INC. (d)—1440
 FUJINON INC. (m)—1446
 GBC CLOSED CIRCUIT TV CORP. (m)—1446
 LANDY ASSOCIATES INC. (d)—1450
 LTM CORP. OF AMERICA (m & r & d)—1451
 TEMTRON ELECTRONICS (d)—1460

■ connectors

BIW CABLE SYSTEMS INC. (m)—1438
 CECO COMMUNICATIONS INC. (d)—1440
 FUJINON INC. (m)—1446
 GBC CLOSED CIRCUIT TV CORP. (m)—1446
 BEN HUGHES COMMUNICATION PRODUCTS INC. (m)—1447
 LTM CORP. OF AMERICA (m & r & d)—1451
 TEMTRON ELECTRONICS (d)—1460

■ lenses

CANNON U.S.A. INC. (Optics Div.) (m)—1439
 CECO COMMUNICATIONS INC. (d)—1440
 COHU INC., Electronics Div. (m & r)—1440
 COMPREHENSIVE VIDEO SUPPLY CORP. (d)—1441
 DAGE-MTI INC. (d)—1441
 FUJINON INC. (m)—1446
 GBC CLOSED CIRCUIT TV CORP. (m)—1446
 LTM CORP. OF AMERICA (m & r & d)—1451
 TEMTRON ELECTRONICS (d)—1460
 VICON INDUSTRIES INC. (m)—1462
 ZOOMAR (m)—1463

■ fixed lenses

CANNON U.S.A. INC. (Optics Div.) (m)—1439
 DAGE-MTI INC. (d)—1441
 FUJINON INC. (m)—1446
 GBC CLOSED CIRCUIT TV CORP. (m)—1446
 VICON INDUSTRIES INC. (m)—1462

■ projection lenses

FUJINON INC. (m)—1446
 PANASONIC INDUSTRIAL CO., Audio-Video Systems Div (m)—1454

■ **pickup tubes**

ALLIED ELECTRONICS (a div. of Digi-tech Inc.) (d)—1435
 AMPEREX ELECTRONIC CORP. (m)—1436
 CECO COMMUNICATIONS INC. (d)—1440
 CEI TECHNOLOGY (d & r)—1440
 COHU INC., Electronics Div. (m & r)—1440
 COMM-WEST (Communications West Inc.) (d)—1441
 EEV INC. (m)—1442
 GBC CLOSED CIRCUIT TV CORP. (m)—1446
 PANASONIC INDUSTRIAL CO., Audio-Video Systems Div (m)—1454
 TEMTRON ELECTRONICS (d)—1460

■ **tubes**

ALLIED ELECTRONICS (a div. of Digi-tech Inc.) (d)—1435
 AMPEREX ELECTRONIC CORP. (m)—1436
 CECO COMMUNICATIONS INC. (d)—1440
 COHU INC., Electronics Div. (m & r)—1440
 EEV INC. (m)—1442
 GBC CLOSED CIRCUIT TV CORP. (m)—1446
 TEMTRON ELECTRONICS (d)—1460

■ **zoom**

CANNON U.S.A. INC. (Optics Div.) (m)—1439
 CECO COMMUNICATIONS INC. (d)—1440
 CENTER VIDEO CENTER INC. (d)—1440
 CENTURY PRECISION OPTICS (d & r)—1440
 COHU INC., Electronics Div. (m & r)—1440
 COMPREHENSIVE VIDEO SUPPLY CORP. (d)—1441
 DAGE-MTI INC. (d)—1441
 FUJINON INC. (m)—1446
 GBC CLOSED CIRCUIT TV CORP. (m)—1446
 PANASONIC INDUSTRIAL CO., Audio-Video Systems Div (m)—1454
 VICON INDUSTRIES INC. (m)—1462
 ZOOMAR (m)—1463

● **remote control systems, digital**

ROBERT BOSCH CORP., Video Equipment Div. (m)—1438
 CECO COMMUNICATIONS INC. (d)—1440
 CINEMA PRODUCTS CORP. (m)—1440
 COHU INC., Electronics Div. (m & r)—1440
 FUJINON INC. (m)—1446
 LANDY ASSOCIATES INC. (d)—1450
LISTEC TELEVISION EQUIPMENT CORP. (d)—1450
 VICON INDUSTRIES INC. (m)—1462

● **test charts**

CENTURY PRECISION OPTICS (m)—1440
 COMPREHENSIVE VIDEO SUPPLY CORP. (d)—1441
 LANDY ASSOCIATES INC. (d)—1450
 PORTA-PATTERN INC. (m)—1455

● **mounts, carrying systems & accessories**

THE BRICKYARD LTD. (d & r)—1438
 CANNON U.S.A. INC. (Optics Div.) (m)—1439
 CECO COMMUNICATIONS INC. (d)—1440
 CEI TECHNOLOGY (d & r)—1440
 CENTURY PRECISION OPTICS (d)—1440
 CINEMA PRODUCTS CORP. (m)—1440
 COMPREHENSIVE VIDEO SUPPLY CORP. (d)—1441
 FUJINON INC. (m)—1446
 INNOVATIVE TELEVISION EQUIPMENT (m)—1448
 MIDWEST COMMUNICATIONS CORP. (d)—1452
 MPCS VIDEO INDUSTRIES INC. (d)—1453
 PANASONIC INDUSTRIAL CO., Audio-Video Systems Div (m)—1454
QUALITY VIDEO SUPPLY CORP. (d)—1455
 QUICK-SET INC. (m)—1455
 TEMTRON ELECTRONICS (d)—1460
 VICON INDUSTRIES INC. (m)—1462

■ **airborne mounting/stabilizing equipment**

THE BRICKYARD LTD. (d & r)—1438
 CINEMA PRODUCTS CORP. (m & d)—1440

■ **booms**

THE BRICKYARD LTD. (d & r)—1438
 CENTURY PRECISION OPTICS (d)—1440
 INNOVATIVE TELEVISION EQUIPMENT (m)—1448
QUALITY VIDEO SUPPLY CORP. (d)—1455
 TEMTRON ELECTRONICS (d)—1460

■ **carrying systems**

CANNON U.S.A. INC. (Optics Div.) (m)—1439
 CECO COMMUNICATIONS INC. (d)—1440
QUALITY VIDEO SUPPLY CORP. (d)—1455

■ **cranes**

THE BRICKYARD LTD. (d & r)—1438
 CENTURY PRECISION OPTICS (d)—1440
 INNOVATIVE TELEVISION EQUIPMENT (m)—1448
LISTEC TELEVISION EQUIPMENT CORP. (d)—1450
QUALITY VIDEO SUPPLY CORP. (d)—1455

■ **dollies**

THE BRICKYARD LTD. (d & r)—1438
 CENTER VIDEO CENTER INC. (d)—1440
 CENTURY PRECISION OPTICS (d)—1440
 COMPREHENSIVE VIDEO SUPPLY CORP. (d)—1441
 INNOVATIVE TELEVISION EQUIPMENT (m)—1448
LISTEC TELEVISION EQUIPMENT CORP. (d)—1450
QUALITY VIDEO SUPPLY CORP. (d)—1455
 QUICK-SET INC. (m)—1455

■ **ENG braces**

CANNON U.S.A. INC. (Optics Div.) (m)—1439
 CEI TECHNOLOGY (d & r)—1440
 CENTER VIDEO CENTER INC. (d)—1440
 INNOVATIVE TELEVISION EQUIPMENT (m)—1448
 PANASONIC INDUSTRIAL CO., Audio-Video Systems Div (m)—1454
QUALITY VIDEO SUPPLY CORP. (d)—1455

■ **helicopter rigs**

THE BRICKYARD LTD. (d & r)—1438
 CINEMA PRODUCTS CORP. (d)—1440

■ **mounting heads**

THE BRICKYARD LTD. (d & r)—1438
 CECO COMMUNICATIONS INC. (d)—1440
 CENTER VIDEO CENTER INC. (d)—1440
 CENTURY PRECISION OPTICS (d)—1440
 GBC CLOSED CIRCUIT TV CORP. (m)—1446
 INNOVATIVE TELEVISION EQUIPMENT (m)—1448
QUALITY VIDEO SUPPLY CORP. (d)—1455
 QUICK-SET INC. (m)—1455
 VICON INDUSTRIES INC. (m)—1462

■ **pan & tilt heads**

THE BRICKYARD LTD. (d & r)—1438
 CANNON U.S.A. INC. (Optics Div.) (m)—1439
 CECO COMMUNICATIONS INC. (d)—1440
 CENTER VIDEO CENTER INC. (d)—1440
 CENTURY PRECISION OPTICS (d)—1440
 CINEMA PRODUCTS CORP. (m)—1440
 COHU INC., Electronics Div. (m & r)—1440
 COMPREHENSIVE VIDEO SUPPLY CORP. (d)—1441
 GBC CLOSED CIRCUIT TV CORP. (m)—1446
 INNOVATIVE TELEVISION EQUIPMENT (m)—1448
LISTEC TELEVISION EQUIPMENT CORP. (d)—1450
 MPCS VIDEO INDUSTRIES INC. (d)—1453
QUALITY VIDEO SUPPLY CORP. (d)—1455
 QUICK-SET INC. (m)—1455
TELESCRIPT INC. (d)—1459
 TEMTRON ELECTRONICS (d)—1460
 VICON INDUSTRIES INC. (m)—1462

■ **pedestals**

ADAPT COMMUNICATION SUPPLY CO. INC. (d)—1435
 CENTER VIDEO CENTER INC. (d)—1440
 INNOVATIVE TELEVISION EQUIPMENT (m)—1448
LISTEC TELEVISION EQUIPMENT CORP. (d)—1450
 MPCS VIDEO INDUSTRIES INC. (d)—1453
 QUICK-SET INC. (m)—1455

■ **pods**

INNOVATIVE TELEVISION EQUIPMENT (m)—1448
TELESCRIPT INC. (m)—1459

■ **tripods**

CECO COMMUNICATIONS INC. (d)—1440
 CENTER VIDEO CENTER INC. (d)—1440
 CENTURY PRECISION OPTICS (d)—1440
 INNOVATIVE TELEVISION EQUIPMENT (m)—1448
LISTEC TELEVISION EQUIPMENT CORP. (d)—1450
 MPCS VIDEO INDUSTRIES INC. (d)—1453
 QUICK-SET INC. (m)—1455
TELESCRIPT INC. (d)—1459

■ **remote controls**

ASACA/SHIBASOKU CORP. OF AMERICA (m)—1437
 CANNON U.S.A. INC. (Optics Div.) (m)—1439
 CINEMA PRODUCTS CORP. (m)—1440
LISTEC TELEVISION EQUIPMENT CORP. (d)—1450

■ **Cart Machines**

CHANNELMATIC INC. (m)—1440
 VICTOR DUNCAN INC. (d)—1442
 FIDELIPAC CORP. (m)—1444
 HARRIS CORP., Broadcast Group (d)—1447
 IGM COMMUNICATIONS (m)—1448
 PANASONIC INDUSTRIAL CO., New Technology Products (m)—1454

● **dual deck**

IGM COMMUNICATIONS (d)—1448

● **multiple deck**

CHANNELMATIC INC. (m)—1440
 IGM COMMUNICATIONS (m)—1448
 MERLIN ENGINEERING WORKS (m)—1452
 PANASONIC INDUSTRIAL CO., New Technology Products (m)—1454

● **random access**

CHANNELMATIC INC. (m)—1440
 IGM COMMUNICATIONS (m)—1448
 MERLIN ENGINEERING WORKS (m)—1452
 PANASONIC INDUSTRIAL CO., New Technology Products (m)—1454

● **record only**

IGM COMMUNICATIONS (d)—1448

● **single deck**

IGM COMMUNICATIONS (d)—1448

● **triple deck**

IGM COMMUNICATIONS (d)—1448

■ **Cartridge Systems**

CHANNELMATIC INC. (m)—1440
 VICTOR DUNCAN INC. (d)—1442
 FIDELIPAC CORP. (m)—1444
 HARRIS CORP., Broadcast Group (d)—1447

Cartridge Systems, cont.

IGM COMMUNICATIONS (m)—1448
 LANDY ASSOCIATES INC. (d)—1450
 TELE-WIRE SUPPLY CORP. (d)—1460

● **automatic sequencing**

ARTEL SERVICE CORP. (m & d & r)—1437
 CHANNELMATIC INC. (m)—1440
 dB CATV SUPPLY (m)—1442
 FIDELIPAC CORP. (m)—1444
 IGM COMMUNICATIONS (m)—1448
 MERLIN ENGINEERING WORKS (m)—1452

● **delay equipment-cartridges**

ASACA/SHIBASOKU CORP. OF AMERICA (m)—1437
 CHANNELMATIC INC. (m)—1440
 IGM COMMUNICATIONS (d)—1448

● **erasers**

FIDELIPAC CORP. (m)—1444
 IGM COMMUNICATIONS (d)—1448

● **remote-control**

CHANNELMATIC INC. (m)—1440
 FIDELIPAC CORP. (m)—1444
 IGM COMMUNICATIONS (m & d)—1448

● **winding equipment**

IGM COMMUNICATIONS (d)—1448

Cartridges (Tape) & Accessories

VICTOR DUNCAN INC. (d)—1442
 FIDELIPAC CORP. (m)—1444
 G. C. ELECTRONICS CO. (m)—1446
 HARRIS CORP., Broadcast Group (d)—1447

● **alignment**

FIDELIPAC CORP. (m)—1444
 G. C. ELECTRONICS CO. (m)—1446

● **cards**

FIDELIPAC CORP. (m)—1444

● **delay**

FIDELIPAC CORP. (m)—1444

● **mono**

FIDELIPAC CORP. (m)—1444

● **stereo**

FIDELIPAC CORP. (m)—1444

● **storage racks & cabinets**

ROBERT BOSCH CORP., Video Equipment Div. (m)—1438
 FIDELIPAC CORP. (m)—1444
 KNOX VIDEO PRODUCTS (d)—1449
 MIDWEST COMMUNICATIONS CORP. (d)—1452
 PICO SATELLITE INC. (m)—1454

Chroma Keyer Decoder

VICTOR DUNCAN INC. (d)—1442
 INTERNATIONAL NUCLEAR CORP. (m)—1448

LANDY ASSOCIATES INC. (d)—1450
 MPC'S VIDEO INDUSTRIES INC. (d)—1453
 TELEMET (Div. of Geotel Inc.) (m)—1459
 VITAL INDUSTRIES INC. (m)—1462

Chroma Keyers

CENTER VIDEO CENTER INC. (d)—1440
 CENTRAL DYNAMICS LTD. (m & r)—1440
 HARRIS CORP., Broadcast Group (d)—1447
 INTERNATIONAL NUCLEAR CORP. (m)—1448
 LANDY ASSOCIATES INC. (d)—1450
 NEC AMERICA INC./Broadcast Equipment Div. (m)—1453
 PANASONIC INDUSTRIAL CO., Audio-Video Systems Div (m)—1454
 TELE-MEASUREMENTS INC. (d)—1459
 TELEMET (Div. of Geotel Inc.) (m)—1459
 THOMSON-CSF BROADCAST INC. (m)—1460
 VITAL INDUSTRIES INC. (m)—1462

Clocks & Counters

CHRONO-LOG CORP. (m)—1440
 ESE (m)—1444
 HARRIS CORP., Broadcast Group (d)—1447
 LANDY ASSOCIATES INC. (d)—1450
 LEITCH VIDEO LTD. (m)—1450
 MIDWEST COMMUNICATIONS CORP. (d)—1452
QUALITY VIDEO SUPPLY CORP. (d)—1455

● **counters**

CHRONO-LOG CORP. (m)—1440
 ESE (m)—1444

■ **down**

CHRONO-LOG CORP. (m)—1440
 ESE (m)—1444

■ **up**

CHRONO-LOG CORP. (m)—1440
 ESE (m)—1444

■ **up/down**

CHRONO-LOG CORP. (m)—1440
 ESE (m)—1444

● **station clocks**

CHRONO-LOG CORP. (m)—1440
 ESE (m)—1444
 LEITCH VIDEO LTD. (m)—1450

Closed-Caption Systems (Studio)

BESTON/McINNIS-SKINNER (m & d)—1438
 ROBERT BOSCH CORP., Video Equipment Div. (m)—1438
 CECO COMMUNICATIONS INC. (d)—1440
 VICTOR DUNCAN INC. (d)—1442
 G. C. ELECTRONICS CO. (m)—1446
 KNOX VIDEO PRODUCTS (d)—1449

Communications Systems-ENG

CECO COMMUNICATIONS INC. (d)—1440
 M/A-COM MVS INC. (m)—1451
 MIDWEST COMMUNICATIONS CORP. (d)—1452
 NURAD INC. (m)—1453
 TELE-MEASUREMENTS INC. (d)—1459
 TELE-WIRE SUPPLY CORP. (d)—1460

Comparators

ESE (m)—1444
 MIDWEST COMMUNICATIONS CORP. (d)—1452
 TELEVISION EQUIPMENT ASSOC. INC. (m)—1459

● **time**

ESE (m)—1444

● **video**

CECO COMMUNICATIONS INC. (d)—1440
 COLORADO VIDEO INC. (m)—1440

Consoles

CENTRO CORP. (m)—1440
 DELCOM CORP. (m)—1442
 VICTOR DUNCAN INC. (d)—1442
 INTERNATIONAL NUCLEAR CORP. (m)—1448
 LANDY ASSOCIATES INC. (d)—1450
 T. R. PITTS CO. (d)—1454
 RCA, BROADCAST SYSTEMS DIVISION (d)—1456
 TELE-MEASUREMENTS INC. (d)—1459
 VICON INDUSTRIES INC. (m)—1462

● **CCTV/educational**

CECO COMMUNICATIONS INC. (d)—1440
 CENTRO CORP. (m)—1440
 COHU INC., Electronics Div. (m & r)—1440
 GBC CLOSED CIRCUIT TV CORP. (m)—1446
 INTERNATIONAL NUCLEAR CORP. (m)—1448

● **master control**

CENTRAL DYNAMICS LTD. (m & r)—1440
 CENTRO CORP. (m)—1440
 DELCOM CORP. (m)—1442
 INTERNATIONAL NUCLEAR CORP. (m)—1448
 LANDY ASSOCIATES INC. (d)—1450
 VITAL INDUSTRIES INC. (m)—1462

● **portable production**

CENTRO CORP. (m)—1440
 DELCOM CORP. (m)—1442
 INTERNATIONAL NUCLEAR CORP. (m)—1448
 LANDY ASSOCIATES INC. (d)—1450
 PANASONIC INDUSTRIAL CO., Audio-Video Systems Div (m)—1454

● **post production**

CENTRAL DYNAMICS LTD. (m & r)—1440
 CENTRO CORP. (m)—1440
 DELCOM CORP. (m)—1442
 INTERNATIONAL NUCLEAR CORP. (m)—1448

LANDY ASSOCIATES INC. (d)—1450
 TELEMET (Div. of Geotel Inc.) (m)—1459
 VITAL INDUSTRIES INC. (m)—1462

● **routing**

CENTRAL DYNAMICS LTD. (m & r)—1440
 CENTRO CORP. (m)—1440
 DELCOM CORP. (m)—1442
 INTERNATIONAL NUCLEAR CORP. (m)—1448
 LANDY ASSOCIATES INC. (d)—1450
 3M CO., Broadcast & Related Products Div. (m)—1452
 PANASONIC INDUSTRIAL CO., Audio-Video Systems Div (m)—1454
 VITAL INDUSTRIES INC. (m)—1462

● **studio production**

CENTRAL DYNAMICS LTD. (m & r)—1440
 CENTRO CORP. (m)—1440
 DELCOM CORP. (m)—1442
 INTERNATIONAL NUCLEAR CORP. (m)—1448
 LANDY ASSOCIATES INC. (d)—1450
 VITAL INDUSTRIES INC. (m)—1462

● **studio production with digital effects**

CENTRO CORP. (m)—1440
 DELCOM CORP. (m)—1442
 LANDY ASSOCIATES INC. (d)—1450
 VITAL INDUSTRIES INC. (m)—1462

Converters, A-D, D-A

C-COR ELECTRONICS INC. (m)—1439
 COLORADO VIDEO INC. (m)—1440
 ELECTRO & OPTICAL SYSTEMS LTD. (d)—1444
 TEKTRONIX INC. (m)—1459
 TEMTRON ELECTRONICS (d)—1460

CRT Displays & Controllers

CONRAC DIVISION, Conrac Corp. (m)—1441
 DYNAIR ELECTRONICS INC. (m)—1442
 ELECTRO & OPTICAL SYSTEMS LTD. (d)—1444
 TEKTRONIX INC. (m)—1459
 TELE-MEASUREMENTS INC. (d)—1459
 THOMSON-CSF BROADCAST INC. (m)—1460

Cue Systems, Remote

CHANNELMATIC INC. (m)—1440
 T. R. PITTS CO. (d)—1454
 SALESCASTER DISPLAYS CORP. (m)—1457
TEXSCAN CORPORATION (m)—1460

Decoders-comb

ROBERT BOSCH CORP., Video Equipment Div. (m)—1438
 LENCO INC., Electronics Div. (m)—1450
 TELE-MEASUREMENTS INC. (d)—1459
 TELEMET (Div. of Geotel Inc.) (m)—1459

Delay Lines, Video

ROBERT BOSCH CORP., Video Equipment Div. (m)—1438
 LEITCH VIDEO LTD. (m)—1450
 LENCO INC., Electronics Div. (m)—1450
 TELEVISION EQUIPMENT ASSOC. INC. (m)—1459

Demodulators

ROBERT BOSCH CORP., Video Equipment Div. (m)—1438
 VICTOR DUNCAN INC. (d)—1442
 ELECTOR USA INC. (d)—1444
 ELECTRO & OPTICAL SYSTEMS LTD. (d)—1444
 NURAD INC. (m)—1453
 T. R. PITTS CO. (d)—1454
 QSI SYSTEMS INC. (m)—1455
 TELE-MEASUREMENTS INC. (d)—1459
 TELEMET (Div. of Geotel Inc.) (m)—1459

optical

TELEMET (Div. of Geotel Inc.) (m)—1459

video

ROBERT BOSCH CORP., Video Equipment Div. (m)—1438
 ELECTRO & OPTICAL SYSTEMS LTD. (d)—1444
 GBC CLOSED CIRCUIT TV CORP. (m)—1446
 NURAD INC. (m)—1453
 TELEMET (Div. of Geotel Inc.) (m)—1459

Digital Processing Equipment

CENTER VIDEO CENTER INC. (d)—1440
 VICTOR DUNCAN INC. (d)—1442
 ELECTRO & OPTICAL SYSTEMS LTD. (d)—1444
 G. C. ELECTRONICS CO. (m)—1446
 HARRIS CORP., Broadcast Group (m & d)—1447
 KNOX VIDEO PRODUCTS (d)—1449
 LANDY ASSOCIATES INC. (d)—1450
 MERLIN ENGINEERING WORKS (m)—1452
 MIDWEST COMMUNICATIONS CORP. (d)—1452
 RCA, BROADCAST SYSTEMS DIVISION (d)—1456
 TELE-MEASUREMENTS INC. (d)—1459

color correctors

ROBERT BOSCH CORP., Video Equipment Div. (m)—1438
 G. C. ELECTRONICS CO. (m)—1446
 KNOX VIDEO PRODUCTS (d)—1449
 MERLIN ENGINEERING WORKS (m)—1452
 THOMSON-CSF BROADCAST INC. (m)—1460

field synchronizers

FORTEL INC. (m)—1444
 MCI/QUANTEL (Micro Consultants Inc.) (m)—1451
 MERLIN ENGINEERING WORKS (m)—1452
 NEC AMERICA INC./Broadcast Equipment Div. (m)—1453

frame synchronizers

FORTEL INC. (m)—1444
 LANDY ASSOCIATES INC. (d)—1450
 MCI/QUANTEL (Micro Consultants Inc.) (m)—1451
 MERLIN ENGINEERING WORKS (m)—1452
 NEC AMERICA INC./Broadcast Equipment Div. (m)—1453
 TEKTRONIX INC. (m)—1459
 VICON INDUSTRIES INC. (m)—1462

framestores

ROBERT BOSCH CORP., Video Equipment Div. (m)—1438
 FORTEL INC. (m)—1444
 LEITCH VIDEO LTD. (m)—1450
 MCI/QUANTEL (Micro Consultants Inc.) (m)—1451
 MERLIN ENGINEERING WORKS (m)—1452

image enhancers

ROBERT BOSCH CORP., Video Equipment Div. (m)—1438
 CENTER VIDEO CENTER INC. (d)—1440
 G. C. ELECTRONICS CO. (m)—1446
 KNOX VIDEO PRODUCTS (d)—1449
 LANDY ASSOCIATES INC. (d)—1450
 MERLIN ENGINEERING WORKS (m)—1452
 THOMSON-CSF BROADCAST INC. (m)—1460

image processors

G. C. ELECTRONICS CO. (m)—1446
 MERLIN ENGINEERING WORKS (m)—1452

noise reducers

ROBERT BOSCH CORP., Video Equipment Div. (m)—1438
 FORTEL INC. (m)—1444
 MERLIN ENGINEERING WORKS (m)—1452
 THOMSON-CSF BROADCAST INC. (m)—1460

standards converters

MCI/QUANTEL (Micro Consultants Inc.) (m)—1451
 MERLIN ENGINEERING WORKS (m)—1452

TBC/framestores

CENTER VIDEO CENTER INC. (d)—1440
 DELCOM CORP. (d)—1442
 FORTEL INC. (m)—1444
 HOLZBERG INC. (d)—1447
 LANDY ASSOCIATES INC. (d)—1450
 MCI/QUANTEL (Micro Consultants Inc.) (m)—1451
 MERLIN ENGINEERING WORKS (m)—1452
 MIDWEST COMMUNICATIONS CORP. (d)—1452
 NEC AMERICA INC./Broadcast Equipment Div. (m)—1453

TBCs

AMPEX CORP. (m)—1436
 CENTER VIDEO CENTER INC. (d)—1440
 DELCOM CORP. (d)—1442
 FORTEL INC. (m)—1444

HARRIS CORP., Broadcast Group (m)—1447
 HITACHI DENSHI AMERICA LTD. (m)—1447
 HOLZBERG INC. (d)—1447
 MCI/QUANTEL (Micro Consultants Inc.) (m)—1451
 MERLIN ENGINEERING WORKS (m)—1452
 MPCS VIDEO INDUSTRIES INC. (d)—1453

dual channel

HOLZBERG INC. (d)—1447

video multiprocessors

G. C. ELECTRONICS CO. (m)—1446

Digitizers, Color

COLORADO VIDEO INC. (m)—1440
 ELECTRO & OPTICAL SYSTEMS LTD. (d)—1444
 MPB TECHNOLOGIES INC. (m & d)—1453

Dropout Compensators

ROBERT BOSCH CORP., Video Equipment Div. (m)—1438

Editing Systems

AMPEX CORP. (m)—1436
 ROBERT BOSCH CORP., Video Equipment Div. (m)—1438
 CENTER VIDEO CENTER INC. (d)—1440
 VICTOR DUNCAN INC. (d)—1442
 EECO INC. (m)—1442
 ELECTRO & OPTICAL SYSTEMS LTD. (d)—1444
 HARRIS CORP., Broadcast Group (d)—1447
 HOLZBERG INC. (d)—1447
 LANDY ASSOCIATES INC. (d)—1450
 MIDWEST COMMUNICATIONS CORP. (d)—1452
 MPCS VIDEO INDUSTRIES INC. (d)—1453
 PANASONIC INDUSTRIAL CO., Audio-Video Systems Div (m)—1454
 PANASONIC INDUSTRIAL CO., New Technology Products (m)—1454
 T. R. PITTS CO. (d)—1454
 RCA, BROADCAST SYSTEMS DIVISION (d)—1456
 TELE-MEASUREMENTS INC. (d)—1459

CCTV/Industrial

ROBERT BOSCH CORP., Video Equipment Div. (m)—1438
 CECO COMMUNICATIONS INC. (d)—1440
 EECO INC. (m)—1442
 GBC CLOSED CIRCUIT TV CORP. (m)—1446
 TEMTRON ELECTRONICS (d)—1460

computerized

AMPEX CORP. (m)—1436
 ROBERT BOSCH CORP., Video Equipment Div. (m)—1438
 DELCOM CORP. (d)—1442
 EECO INC. (m)—1442

ENG/Field Production

ROBERT BOSCH CORP., Video Equipment Div. (m)—1438
 DELCOM CORP. (d)—1442

EECO INC. (m)—1442
 MIDWEST COMMUNICATIONS CORP. (d)—1452
 PANASONIC INDUSTRIAL CO., Audio-Video Systems Div (m)—1454
 PANASONIC INDUSTRIAL CO., New Technology Products (m)—1454
 THOMSON-CSF BROADCAST INC. (m)—1460

studio production

AMPEX CORP. (m)—1436
 ROBERT BOSCH CORP., Video Equipment Div. (m)—1438
 DELCOM CORP. (d)—1442
 EECO INC. (m)—1442
 PANASONIC INDUSTRIAL CO., Audio-Video Systems Div (m)—1454
 PANASONIC INDUSTRIAL CO., New Technology Products (m)—1454
 THOMSON-CSF BROADCAST INC. (m)—1460

Electronic Art & Graphics Equipment

AMPEX CORP. (m)—1436
 BESTON/McINNIS-SKINNER (m & d)—1438
 ROBERT BOSCH CORP., Video Equipment Div. (m)—1438
 ELECTRO & OPTICAL SYSTEMS LTD. (d)—1444
 INTERAND CORP. (m)—1448
 LANDY ASSOCIATES INC. (d)—1450
 MCI/QUANTEL (Micro Consultants Inc.) (m)—1451
 MIDWEST COMMUNICATIONS CORP. (d)—1452
 3M CO., Broadcast & Related Products Div. (m)—1452
 MPB TECHNOLOGIES INC. (m & d)—1453
 RCA, BROADCAST SYSTEMS DIVISION (d)—1456
 TEXSCAN CORPORATION (m)—1460
 THOMSON-CSF BROADCAST INC. (m)—1460

bit pad digitizers

BESTON/McINNIS-SKINNER (m & d)—1438
 ROBERT BOSCH CORP., Video Equipment Div. (m)—1438
 ELECTRO & OPTICAL SYSTEMS LTD. (d)—1444
 MCI/QUANTEL (Micro Consultants Inc.) (m)—1451
 3M CO., Broadcast & Related Products Div. (m)—1452
 THOMSON-CSF BROADCAST INC. (m)—1460

camera/VTR digitizers

ROBERT BOSCH CORP., Video Equipment Div. (m)—1438
 3M CO., Broadcast & Related Products Div. (m)—1452
 MPB TECHNOLOGIES INC. (m & d)—1453
 TELE-MEASUREMENTS INC. (d)—1459

digital art/paint systems

AMPEX CORP. (m)—1436
 BESTON/McINNIS-SKINNER (m & d)—1438
 ROBERT BOSCH CORP., Video Equipment Div. (m)—1438
 ELECTRO & OPTICAL SYSTEMS LTD. (d)—1444

digital art/paint systems, cont.

MCI/QUANTEL (Micro Consultants Inc.) (m)—1451
 3M CO., Broadcast & Related Products Div. (m)—1452
 MPCS VIDEO INDUSTRIES INC. (d)—1453
 THOMSON-CSF BROADCAST INC. (m)—1460

• digital still stores

AMPEX CORP. (m)—1436
 ROBERT BOSCH CORP., Video Equipment Div. (m)—1438
 COLORADO VIDEO INC. (m)—1440
 ELECTRO & OPTICAL SYSTEMS LTD. (d)—1444
 HARRIS CORP., Broadcast Group (m)—1447
 LANDY ASSOCIATES INC. (d)—1450
 MCI/QUANTEL (Micro Consultants Inc.) (m)—1451
 THOMSON-CSF BROADCAST INC. (m)—1460

• "draw on screen" systems

BESTON/McINNIS-SKINNER (m & d)—1438
 ELECTRO & OPTICAL SYSTEMS LTD. (d)—1444
 3M CO., Broadcast & Related Products Div. (m)—1452

• weather symbol inserters

THOMSON-CSF BROADCAST INC. (m)—1460

Electronic Still Processing Systems (video image processor)

VICTOR DUNCAN INC. (d)—1442
 HARRIS CORP., Broadcast Group (m)—1447
 MCI/QUANTEL (Micro Consultants Inc.) (m)—1451
 MIDWEST COMMUNICATIONS CORP. (d)—1452
 THOMSON-CSF BROADCAST INC. (m)—1460

Encoders, Color

ASACA/SHIBASOKU CORP. OF AMERICA (m)—1437
 ROBERT BOSCH CORP., Video Equipment Div. (m)—1438
 HOLZBERG INC. (d)—1447
 LANDY ASSOCIATES INC. (d)—1450
 Lenco INC., Electronics Div. (m)—1450
 MIDWEST COMMUNICATIONS CORP. (d)—1452
 TELE-MEASUREMENTS INC. (d)—1459
 TELEMET (Div. of Geotel Inc.) (m)—1459
 THOMSON-CSF BROADCAST INC. (m)—1460

Enhancers, Video Image

CENTER VIDEO CENTER INC. (d)—1440
 COLORADO VIDEO INC. (m)—1440

FORTEL INC. (m)—1444
 HOLZBERG INC. (d)—1447
 KNOX VIDEO PRODUCTS (d)—1449
 LANDY ASSOCIATES INC. (d)—1450
 MPCS VIDEO INDUSTRIES INC. (d)—1453
 TELE-MEASUREMENTS INC. (d)—1459
 THOMSON-CSF BROADCAST INC. (m)—1460
TORIKO CORP. (r)—1461

Equalizers

ROBERT BOSCH CORP., Video Equipment Div. (m)—1438
DI-TECH INC. (m)—1442
 DYNAIR ELECTRONICS INC. (m)—1442
 INTERNATIONAL NUCLEAR CORP. (m)—1448
 LEITCH VIDEO LTD. (m)—1450
 TELE-MEASUREMENTS INC. (d)—1459
 TELEMET (Div. of Geotel Inc.) (m)—1459

Field Video Setup Module

TELE-MEASUREMENTS INC. (d)—1459

Filters-Video

TELEVISION EQUIPMENT ASSOC. INC. (m)—1459
TEXSCAN CORPORATION (m)—1460

Frame/Field Store, Digital

CENTER VIDEO CENTER INC. (d)—1440
 COLORADO VIDEO INC. (m)—1440
 ELECTRO & OPTICAL SYSTEMS LTD. (d)—1444
 FORTEL INC. (m)—1444
 HARRIS CORP., Broadcast Group (m)—1447
 LANDY ASSOCIATES INC. (d)—1450
 MCI/QUANTEL (Micro Consultants Inc.) (m)—1451

Frame Store Synchronizers

CENTER VIDEO CENTER INC. (d)—1440
 ELECTRO & OPTICAL SYSTEMS LTD. (d)—1444
 FORTEL INC. (m)—1444
 LANDY ASSOCIATES INC. (d)—1450
 MCI/QUANTEL (Micro Consultants Inc.) (m)—1451
 TEKTRONIX INC. (m)—1459

Generators

ALLIED ELECTRONICS (a div. of Digitech Inc.) (d)—1435
 ASACA/SHIBASOKU CORP. OF AMERICA (m)—1437
 ROBERT BOSCH CORP., Video Equipment Div. (m)—1438
 CENTER VIDEO CENTER INC. (d)—1440
 CENTRAL DYNAMICS LTD. (m & r)—1440
 CETEC VEGA (m)—1440
 CHANNELMATIC INC. (m)—1440
 COMPREHENSIVE VIDEO SUPPLY CORP. (d)—1441
 COMSONICS INC. (r)—1441
 dB CATV SUPPLY (d)—1442
 VICTOR DUNCAN INC. (d)—1442
 JACK A. FROST ELECTRIC (d)—1446

HARRIS CORP., Broadcast Group (d)—1447
 INTERNATIONAL NUCLEAR CORP. (m)—1448
 Lenco INC., Electronics Div. (m)—1450
 MCI/QUANTEL (Micro Consultants Inc.) (m)—1451
 MIDWEST COMMUNICATIONS CORP. (d)—1452
 3M CO., Broadcast & Related Products Div. (m)—1452
 MPCS VIDEO INDUSTRIES INC. (d)—1453
 PANASONIC INDUSTRIAL CO., Audio-Video Systems Div (m)—1454
 T. R. PITTS CO. (d)—1454
 RCA, BROADCAST SYSTEMS DIVISION (d)—1456
 TELE-MEASUREMENTS INC. (d)—1459
 TELE-WIRE SUPPLY CORP. (d)—1460
TEXSCAN CORPORATION (m)—1460
 THOMSON-CSF BROADCAST INC. (m)—1460
 VIDEO DATA SYSTEMS DIV., Sterling TV Pres. Inc. (m)—1462

• background color

ROBERT BOSCH CORP., Video Equipment Div. (m)—1438
 CENTRAL DYNAMICS LTD. (m & r)—1440
 INTERNATIONAL NUCLEAR CORP. (m)—1448
 KNOX VIDEO PRODUCTS (d)—1449
 Lenco INC., Electronics Div. (m)—1450
 3M CO., Broadcast & Related Products Div. (m)—1452
 PANASONIC INDUSTRIAL CO., Audio-Video Systems Div (m)—1454
 THOMSON-CSF BROADCAST INC. (m)—1460

• burst

ASACA/SHIBASOKU CORP. OF AMERICA (m)—1437
 ROBERT BOSCH CORP., Video Equipment Div. (m)—1438
 CENTRAL DYNAMICS LTD. (m & r)—1440
 INTERNATIONAL NUCLEAR CORP. (m)—1448
 LEITCH VIDEO LTD. (m)—1450
 3M CO., Broadcast & Related Products Div. (m)—1452
 SATELLITE SIGNALS INC. (d)—1457
 TEKTRONIX INC. (m)—1459

• color pattern

ASACA/SHIBASOKU CORP. OF AMERICA (m)—1437
 ROBERT BOSCH CORP., Video Equipment Div. (m)—1438
 3M CO., Broadcast & Related Products Div. (m)—1452
 PANASONIC INDUSTRIAL CO., Audio-Video Systems Div (m)—1454
 TEKTRONIX INC. (m)—1459

• color sync

ALLIED ELECTRONICS (a div. of Digitech Inc.) (d)—1435
 ASACA/SHIBASOKU CORP. OF AMERICA (m)—1437
 ROBERT BOSCH CORP., Video Equipment Div. (m)—1438
 LEITCH VIDEO LTD. (m)—1450
 Lenco INC., Electronics Div. (m)—1450

3M CO., Broadcast & Related Products Div. (m)—1452
 PANASONIC INDUSTRIAL CO., Audio-Video Systems Div (m)—1454
 TEKTRONIX INC. (m)—1459

• convergence

ASACA/SHIBASOKU CORP. OF AMERICA (m)—1437
 Lenco INC., Electronics Div. (m)—1450

• RF

COMSONICS INC. (r)—1441

• special effects

CENTRAL DYNAMICS LTD. (m & r)—1440
 DELCOM CORP. (d)—1442
 INTERNATIONAL NUCLEAR CORP. (m)—1448
 KNOX VIDEO PRODUCTS (d)—1449
 MCI/QUANTEL (Micro Consultants Inc.) (m)—1451
 NEC AMERICA INC./Broadcast Equipment Div. (m)—1453
 PANASONIC INDUSTRIAL CO., Audio-Video Systems Div (m)—1454
 THOMSON-CSF BROADCAST INC. (m)—1460
 VITAL INDUSTRIES INC. (m)—1462

• sync

ASACA/SHIBASOKU CORP. OF AMERICA (m)—1437
 ROBERT BOSCH CORP., Video Equipment Div. (m)—1438
 CEI TECHNOLOGY (d & r)—1440
 COLORADO VIDEO INC. (m)—1440
 COMSONICS INC. (r)—1441
 GBC CLOSED CIRCUIT TV CORP. (m)—1446
 LEITCH VIDEO LTD. (m)—1450
 QSI SYSTEMS INC. (m)—1455
 TEKTRONIX INC. (m)—1459

• synchronizing systems

ROBERT BOSCH CORP., Video Equipment Div. (m)—1438
 THE BTX CORP. (m)—1439
 EECO INC. (m)—1442
 LEITCH VIDEO LTD. (m)—1450
 Lenco INC., Electronics Div. (m)—1450

• time code

ROBERT BOSCH CORP., Video Equipment Div. (m)—1438
 THE BTX CORP. (m)—1439
 CEI TECHNOLOGY (d & r)—1440
 CHRONO-LOG CORP. (m)—1440
 CIPHER DIGITAL INC. (m)—1440
 EECO INC. (m)—1442
 ESE (m)—1444
 LEITCH VIDEO LTD. (m)—1450
 PANASONIC INDUSTRIAL CO., Audio-Video Systems Div (m)—1454
 QUICK-SET INC. (m)—1455

■ vertical interval

THE BTX CORP. (m)—1439
 CIPHER DIGITAL INC. (m)—1440
 EECO INC. (m)—1442
 LEITCH VIDEO LTD. (m)—1450
 VIDEO DATA SYSTEMS DIV., Sterling TV Pres. Inc. (m)—1462

● **tone**

CETEC VEGA (m)—1440
CHANNELMATIC INC. (m)—1440

● **tone, EBS**

INTERNATIONAL NUCLEAR CORP.
(m)—1448

Graphic Equalizers

VICTOR DUNCAN INC. (d)—1442
HARRIS CORP., Broadcast Group
(d)—1447
MIDWEST COMMUNICATIONS CORP.
(d)—1452
TELE-MEASUREMENTS INC. (d)—
1459

Identification Systems, Video

VICTOR DUNCAN INC. (d)—1442
GBC CLOSED CIRCUIT TV CORP.
(m)—1446
LEITCH VIDEO LTD. (m)—1450
QSI SYSTEMS INC. (m)—1455
TELE-MEASUREMENTS INC. (d)—
1459

Image Synthesis

VICTOR DUNCAN INC. (d)—1442

Limiters/Compressors, TV

MIDWEST COMMUNICATIONS CORP.
(d)—1452
THOMSON-CSF BROADCAST INC.
(m)—1460

Machine Assignment Systems

VICTOR DUNCAN INC. (d)—1442
3M CO., Broadcast & Related Products
Div. (m)—1452

Machine Controls, Technical Automation

ROBERT BOSCH CORP., Video Equip-
ment Div. (m)—1438
VICTOR DUNCAN INC. (d)—1442
DYNAIR ELECTRONICS INC. (m)—
1442
MIDWEST COMMUNICATIONS CORP.
(d)—1452
3M CO., Broadcast & Related Products
Div. (m)—1452
UTAH SCIENTIFIC INC. (m)—1461
VITAL INDUSTRIES INC. (m)—1462

● **parallel interface**

CENTRAL DYNAMICS LTD. (m & r)—
1440
DYNAIR ELECTRONICS INC. (m)—
1442
3M CO., Broadcast & Related Products
Div. (m)—1452

● **serial interface**

ROBERT BOSCH CORP., Video Equip-
ment Div. (m)—1438
CENTRAL DYNAMICS LTD. (m & r)—
1440
DYNAIR ELECTRONICS INC. (m)—
1442
3M CO., Broadcast & Related Products
Div. (m)—1452
VITAL INDUSTRIES INC. (m)—1462

Master Control Switchers

AMPEX CORP. (m)—1436

ROBERT BOSCH CORP., Video Equip-
ment Div. (m)—1438
CENTRAL DYNAMICS LTD. (m & r)—
1440
DYNAIR ELECTRONICS INC. (m)—
1442
INTERNATIONAL NUCLEAR CORP.
(m)—1448
LANDY ASSOCIATES INC. (d)—1450
MIDWEST COMMUNICATIONS CORP.
(d)—1452
TELEMET (Div. of Geotel Inc.) (m)—
1459
UTAH SCIENTIFIC INC. (m)—1461
VITAL INDUSTRIES INC. (m)—1462

● **automated**

CENTRAL DYNAMICS LTD. (m & r)—
1440
DYNAIR ELECTRONICS INC. (m)—
1442
INTERNATIONAL NUCLEAR CORP.
(m)—1448

● **business automation interfaced**

ROBERT BOSCH CORP., Video Equip-
ment Div. (m)—1438
CENTRAL DYNAMICS LTD. (m & r)—
1440
DYNAIR ELECTRONICS INC. (m)—
1442
VITAL INDUSTRIES INC. (m)—1462

● **manual**

ROBERT BOSCH CORP., Video Equip-
ment Div. (m)—1438
CENTRAL DYNAMICS LTD. (m & r)—
1440
DYNAIR ELECTRONICS INC. (m)—
1442
VITAL INDUSTRIES INC. (m)—1462

Modulators, TV

ASACA/SHIBASOKU CORP. OF
AMERICA (m)—1437
CATEL TELECOMMUNICATIONS (m)—
1439
dB CATV SUPPLY (d)—1442
ELECTOR USA INC. (d)—1444
ELECTRO & OPTICAL SYSTEMS LTD.
(d)—1444
HARRIS CORP., Broadcast Group
(d)—1447
MEGA HERTZ SALES (d)—1451
MICRODYNE CORP. (m)—1452
MIDWEST COMMUNICATIONS CORP.
(d)—1452
MPCS VIDEO INDUSTRIES INC. (d)—
1453
PANASONIC INDUSTRIAL CO., Audio-
Video Systems Div (m)—1454
TELE-MEASUREMENTS INC. (d)—
1459
TELE-WIRE SUPPLY CORP. (d)—1460
TELEMET (Div. of Geotel Inc.) (m)—
1459

Monitors

ASACA/SHIBASOKU CORP. OF
AMERICA (m)—1437
ROBERT BOSCH CORP., Video Equip-
ment Div. (m)—1438
CENTER VIDEO CENTER INC. (d)—
1440
COHU INC., Electronics Div. (m & r)—
1440
COMSONICS INC. (r)—1441
CONRAC DIVISION, Conrac Corp.
(m)—1441
dB CATV SUPPLY (d)—1442

DELCOM CORP. (d)—1442
VICTOR DUNCAN INC. (d)—1442
ELECTOR USA INC. (d)—1444
ELECTRO & OPTICAL SYSTEMS LTD.
(d)—1444
GBC CLOSED CIRCUIT TV CORP.
(m)—1446
HARRIS CORP., Broadcast Group
(d)—1447
HITACHI DENSHI AMERICA LTD. (m)—
1447
IKEGAMI ELECTRONICS (U.S.A.) INC.
(m)—1448
LANDY ASSOCIATES INC. (d)—1450
LENCO INC., Electronics Div. (m)—
1450
MEGA HERTZ SALES (d)—1451
MIDWEST COMMUNICATIONS CORP.
(d)—1452
MPCS VIDEO INDUSTRIES INC. (d)—
1453
PANASONIC INDUSTRIAL CO., Audio-
Video Systems Div (m)—1454
PANASONIC INDUSTRIAL CO., New
Technology Products (m)—1454
T. R. PITTS CO. (d)—1454
SHARP ELECTRONICS CORP. (m)—
1457
TELE-MEASUREMENTS INC. (d)—
1459
TELE-WIRE SUPPLY CORP. (d)—1460
TELESCRIPT INC. (d)—1459
TEMTRON ELECTRONICS (d)—1460
ZENITH ELECTRONICS CORP./Cable
Products Div. (m)—1463

● **b & w**

ROBERT BOSCH CORP., Video Equip-
ment Div. (m)—1438
COHU INC., Electronics Div. (m & r)—
1440
COMSONICS INC. (r)—1441
CONRAC DIVISION, Conrac Corp.
(m)—1441
ELECTOR USA INC. (d)—1444
GBC CLOSED CIRCUIT TV CORP.
(m)—1446
HITACHI DENSHI AMERICA LTD. (m)—
1447
IKEGAMI ELECTRONICS (U.S.A.) INC.
(m)—1448
LENCO INC., Electronics Div. (m)—
1450
**LISTEC TELEVISION EQUIPMENT
CORP.** (d)—1450
PANASONIC INDUSTRIAL CO., New
Technology Products (m)—1454
TELESCRIPT INC. (d)—1459
ZENITH ELECTRONICS CORP./Cable
Products Div. (m)—1463

■ **rack**

ROBERT BOSCH CORP., Video Equip-
ment Div. (m)—1438
COHU INC., Electronics Div. (m & r)—
1440
COMSONICS INC. (r)—1441
CONRAC DIVISION, Conrac Corp.
(m)—1441
ELECTOR USA INC. (d)—1444
GBC CLOSED CIRCUIT TV CORP.
(m)—1446
HITACHI DENSHI AMERICA LTD. (m)—
1447
IKEGAMI ELECTRONICS (U.S.A.) INC.
(m)—1448
LENCO INC., Electronics Div. (m)—
1450
**LISTEC TELEVISION EQUIPMENT
CORP.** (d)—1450
PANASONIC INDUSTRIAL CO., New
Technology Products (m)—1454

■ **standalone**

ROBERT BOSCH CORP., Video Equip-
ment Div. (m)—1438
COHU INC., Electronics Div. (m & r)—
1440
COMSONICS INC. (r)—1441
CONRAC DIVISION, Conrac Corp.
(m)—1441
ELECTOR USA INC. (d)—1444
IKEGAMI ELECTRONICS (U.S.A.) INC.
(m)—1448
LENCO INC., Electronics Div. (m)—
1450
**LISTEC TELEVISION EQUIPMENT
CORP.** (d)—1450
PANASONIC INDUSTRIAL CO., New
Technology Products (m)—1454
ZENITH ELECTRONICS CORP./Cable
Products Div. (m)—1463

● **color**

ROBERT BOSCH CORP., Video Equip-
ment Div. (m)—1438
CONRAC DIVISION, Conrac Corp.
(m)—1441
dB CATV SUPPLY (d)—1442
ELECTOR USA INC. (d)—1444
HITACHI DENSHI AMERICA LTD. (m)—
1447
IKEGAMI ELECTRONICS (U.S.A.) INC.
(m)—1448
LENCO INC., Electronics Div. (m)—
1450
**LISTEC TELEVISION EQUIPMENT
CORP.** (d)—1450
PANASONIC INDUSTRIAL CO., New
Technology Products (m)—1454
SHARP ELECTRONICS CORP. (m)—
1457
TEKTRONIX INC. (m)—1459
WORLD VIDEO INC. (m)—1463
ZENITH ELECTRONICS CORP./Cable
Products Div. (m)—1463

■ **rack**

ROBERT BOSCH CORP., Video Equip-
ment Div. (m)—1438
CONRAC DIVISION, Conrac Corp.
(m)—1441
dB CATV SUPPLY (d)—1442
ELECTOR USA INC. (d)—1444
HITACHI DENSHI AMERICA LTD. (m)—
1447
IKEGAMI ELECTRONICS (U.S.A.) INC.
(m)—1448
LENCO INC., Electronics Div. (m)—
1450
PANASONIC INDUSTRIAL CO., New
Technology Products (m)—1454
SHARP ELECTRONICS CORP. (m)—
1457
TEKTRONIX INC. (m)—1459
WORLD VIDEO INC. (m)—1463

■ **standalone**

ROBERT BOSCH CORP., Video Equip-
ment Div. (m)—1438
CONRAC DIVISION, Conrac Corp.
(m)—1441
dB CATV SUPPLY (d)—1442
ELECTOR USA INC. (d)—1444
IKEGAMI ELECTRONICS (U.S.A.) INC.
(m)—1448
LENCO INC., Electronics Div. (m)—
1450
**LISTEC TELEVISION EQUIPMENT
CORP.** (d)—1450
PANASONIC INDUSTRIAL CO., New
Technology Products (m)—1454
SHARP ELECTRONICS CORP. (m)—
1457
TEKTRONIX INC. (m)—1459
WORLD VIDEO INC. (m)—1463

standalone, cont.

ZENITH ELECTRONICS CORP./Cable Products Div. (m)—1463

• pulse cross

ROBERT BOSCH CORP., Video Equipment Div. (m)—1438
COMSONICS INC. (r)—1441
CONRAC DIVISION, Conrac Corp. (m)—1441
dB CATV SUPPLY (d)—1442
ELECTOR USA INC. (d)—1444
LENCO INC., Electronics Div. (m)—1450
MPCS VIDEO INDUSTRIES INC. (d)—1453
PANASONIC INDUSTRIAL CO., Audio-Video Systems Div (m)—1454
WORLD VIDEO INC. (m)—1463

• receiver/monitors

COMSONICS INC. (r)—1441
dB CATV SUPPLY (d)—1442
ELECTOR USA INC. (d)—1444
LISTEC TELEVISION EQUIPMENT CORP. (d)—1450
MPCS VIDEO INDUSTRIES INC. (d)—1453
PANASONIC INDUSTRIAL CO., Audio-Video Systems Div (m)—1454
WORLD VIDEO INC. (m)—1463
ZENITH ELECTRONICS CORP./Cable Products Div. (m)—1463

• waveform

COMPREHENSIVE VIDEO SUPPLY CORP. (d)—1441
COMSONICS INC. (r)—1441
dB CATV SUPPLY (d)—1442
HITACHI DENSHI AMERICA LTD. (m)—1447
MPCS VIDEO INDUSTRIES INC. (d)—1453
TEKTRONIX INC. (m)—1459

Multiple Access Controllers

IGM COMMUNICATIONS (m)—1448

Post-Production Equipment

CENTER VIDEO CENTER INC. (d)—1440
CENTRAL DYNAMICS LTD. (m & r)—1440
DELCOM CORP. (d)—1442
VICTOR DUNCAN INC. (d)—1442
EECO INC. (m)—1442
HARRIS CORP., Broadcast Group (d)—1447
MIDWEST COMMUNICATIONS CORP. (d)—1452
MPCS VIDEO INDUSTRIES INC. (d)—1453
PANASONIC INDUSTRIAL CO., Audio-Video Systems Div (m)—1454
RCA, BROADCAST SYSTEMS DIVISION (d)—1456

• editor/controllers

AMPEX CORP. (m)—1436
ROBERT BOSCH CORP., Video Equipment Div. (m)—1438
DELCOM CORP. (d)—1442
VICTOR DUNCAN INC. (d)—1442
EECO INC. (m)—1442
MPCS VIDEO INDUSTRIES INC. (d)—1453
PANASONIC INDUSTRIAL CO., Audio-Video Systems Div (m)—1454

PANASONIC INDUSTRIAL CO., New Technology Products (m)—1454

• multisource editors

AMPEX CORP. (m)—1436
DELCOM CORP. (d)—1442
EECO INC. (m)—1442
PANASONIC INDUSTRIAL CO., Audio-Video Systems Div (m)—1454
PANASONIC INDUSTRIAL CO., New Technology Products (m)—1454

• proprietary time code systems

DELCOM CORP. (d)—1442
EECO INC. (m)—1442

• SMPTE time code generators, readers

ROBERT BOSCH CORP., Video Equipment Div. (m)—1438
CEI TECHNOLOGY (d & r)—1440
CIPHER DIGITAL INC. (m)—1440
DELCOM CORP. (d)—1442
EECO INC. (m)—1442
ELECTRO & OPTICAL SYSTEMS LTD. (d)—1444
ESE (m)—1444
LANDY ASSOCIATES INC. (d)—1450
LEITCH VIDEO LTD. (m)—1450
MPCS VIDEO INDUSTRIES INC. (d)—1453
PANASONIC INDUSTRIAL CO., Audio-Video Systems Div (m)—1454
TELE-MEASUREMENTS INC. (d)—1459

• SMPTE time code synchronizers

CIPHER DIGITAL INC. (m)—1440
DELCOM CORP. (d)—1442
EECO INC. (m)—1442
ELECTRO & OPTICAL SYSTEMS LTD. (d)—1444
LANDY ASSOCIATES INC. (d)—1450
MPCS VIDEO INDUSTRIES INC. (d)—1453
TELE-MEASUREMENTS INC. (d)—1459

Power Supplies/Cases

ALLIED ELECTRONICS (a div. of Digi-tech Inc.) (d)—1435
MPCS VIDEO INDUSTRIES INC. (d)—1453
TEMTRON ELECTRONICS (d)—1460

Production Switchers

AMPEX CORP. (m)—1436
ROBERT BOSCH CORP., Video Equipment Div. (m)—1438
CENTER VIDEO CENTER INC. (d)—1440
CENTRAL DYNAMICS LTD. (m & r)—1440
COMPREHENSIVE VIDEO SUPPLY CORP. (d)—1441
DELCOM CORP. (d)—1442
INTERNATIONAL NUCLEAR CORP. (m)—1448
LANDY ASSOCIATES INC. (d)—1450
MIDWEST COMMUNICATIONS CORP. (d)—1452
MPCS VIDEO INDUSTRIES INC. (d)—1453
PANASONIC INDUSTRIAL CO., Audio-Video Systems Div (m)—1454
PANASONIC INDUSTRIAL CO., New Technology Products (m)—1454

RCA, BROADCAST SYSTEMS DIVISION (d)—1456
TELE-MEASUREMENTS INC. (d)—1459
VITAL INDUSTRIES INC. (m)—1462

• special EFX

ROBERT BOSCH CORP., Video Equipment Div. (m)—1438
CENTRAL DYNAMICS LTD. (m & r)—1440
DELCOM CORP. (d)—1442
INTERNATIONAL NUCLEAR CORP. (m)—1448
MPCS VIDEO INDUSTRIES INC. (d)—1453
NEC AMERICA INC./Broadcast Equipment Div. (m)—1453
PANASONIC INDUSTRIAL CO., Audio-Video Systems Div (m)—1454
THOMSON-CSF BROADCAST INC. (m)—1460
VITAL INDUSTRIES INC. (m)—1462

• automated

AMPEX CORP. (m)—1436
ROBERT BOSCH CORP., Video Equipment Div. (m)—1438
DELCOM CORP. (d)—1442
VITAL INDUSTRIES INC. (m)—1462

• compact studio/mobile

AMPEX CORP. (m)—1436
ROBERT BOSCH CORP., Video Equipment Div. (m)—1438
DELCOM CORP. (d)—1442
INTERNATIONAL NUCLEAR CORP. (m)—1448
PANASONIC INDUSTRIAL CO., Audio-Video Systems Div (m)—1454
VITAL INDUSTRIES INC. (m)—1462

• large studio

AMPEX CORP. (m)—1436
ROBERT BOSCH CORP., Video Equipment Div. (m)—1438
DELCOM CORP. (d)—1442
INTERNATIONAL NUCLEAR CORP. (m)—1448
VITAL INDUSTRIES INC. (m)—1462

• portable

ROBERT BOSCH CORP., Video Equipment Div. (m)—1438
DELCOM CORP. (d)—1442
INTERNATIONAL NUCLEAR CORP. (m)—1448
PANASONIC INDUSTRIAL CO., Audio-Video Systems Div (m)—1454
QUALITY VIDEO SUPPLY CORP. (d)—1455
VICON INDUSTRIES INC. (m)—1462

• post-production

AMPEX CORP. (m)—1436
ROBERT BOSCH CORP., Video Equipment Div. (m)—1438
CENTRAL DYNAMICS LTD. (m & r)—1440
DELCOM CORP. (d)—1442
INTERNATIONAL NUCLEAR CORP. (m)—1448
PANASONIC INDUSTRIAL CO., Audio-Video Systems Div (m)—1454
VITAL INDUSTRIES INC. (m)—1462

Projection TV-Forward Throw

CENTER VIDEO CENTER INC. (d)—1440

VICTOR DUNCAN INC. (d)—1442
ELECTOR USA INC. (d)—1444
ELECTRO & OPTICAL SYSTEMS LTD. (d)—1444
IMAGE MAGNIFICATION INC. (m & d)—1448
MPCS VIDEO INDUSTRIES INC. (d)—1453
PANASONIC INDUSTRIAL CO., Audio-Video Systems Div (m)—1454
PANASONIC INDUSTRIAL CO., New Technology Products (m)—1454

Reader For Time Code In Vertical Interval

THE BTX CORP. (m)—1439
VICTOR DUNCAN INC. (d)—1442
EECO INC. (m)—1442
HITACHI DENSHI AMERICA LTD. (m)—1447
PORTA-PATTERN INC. (m)—1455

Receiver, TV Aural

PANASONIC INDUSTRIAL CO., Audio-Video Systems Div (m)—1454
TELE-WIRE SUPPLY CORP. (d)—1460
ZENITH ELECTRONICS CORP./Cable Products Div. (m)—1463

Recorders, Videotape

AMPEX CORP. (m)—1436
ROBERT BOSCH CORP., Video Equipment Div. (m)—1438
CENTER VIDEO CENTER INC. (d)—1440
DELCOM CORP. (d)—1442
VICTOR DUNCAN INC. (d)—1442
HARRIS CORP., Broadcast Group (d)—1447
HITACHI DENSHI AMERICA LTD. (m)—1447
LANDY ASSOCIATES INC. (d)—1450
MIDWEST COMMUNICATIONS CORP. (d)—1452
3M CO., Broadcast & Related Products Div. (m)—1452
MPCS VIDEO INDUSTRIES INC. (d)—1453
PANASONIC INDUSTRIAL CO., Audio-Video Systems Div (m)—1454
PANASONIC INDUSTRIAL CO., New Technology Products (m)—1454
T. R. PITTS CO. (d)—1454
TEMTRON ELECTRONICS (d)—1460
THOMSON-CSF BROADCAST INC. (m)—1460

• 1/4 Inch

ROBERT BOSCH CORP., Video Equipment Div. (m)—1438
HITACHI DENSHI AMERICA LTD. (m)—1447
LANDY ASSOCIATES INC. (d)—1450
MPCS VIDEO INDUSTRIES INC. (d)—1453

• 1/2 Inch

AMPEX CORP. (m)—1436
DELCOM CORP. (d)—1442
LANDY ASSOCIATES INC. (d)—1450
MPCS VIDEO INDUSTRIES INC. (d)—1453
PANASONIC INDUSTRIAL CO., Audio-Video Systems Div (m)—1454
PANASONIC INDUSTRIAL CO., New Technology Products (m)—1454
THOMSON-CSF BROADCAST INC. (m)—1460
ZENITH ELECTRONICS CORP./Cable Products Div. (m)—1463

● 3/4 inch

DELCOM CORP. (d)—1442
 HITACHI DENSHI AMERICA LTD. (m)—1447
 LANDY ASSOCIATES INC. (d)—1450
 MPDS VIDEO INDUSTRIES INC. (d)—1453
 PANASONIC INDUSTRIAL CO., Audio-Video Systems Div (m)—1454
 PANASONIC INDUSTRIAL CO., New Technology Products (m)—1454

● 1 inch

AMPEX CORP. (m)—1436
 ROBERT BOSCH CORP., Video Equipment Div. (m)—1438
 DELCOM CORP. (d)—1442
 HITACHI DENSHI AMERICA LTD. (m)—1447
 LANDY ASSOCIATES INC. (d)—1450
 MERLIN ENGINEERING WORKS (m)—1452
 3M CO., Broadcast & Related Products Div. (m)—1452
 MPDS VIDEO INDUSTRIES INC. (d)—1453

● cleaners

ASACA/SHIBASOKU CORP. OF AMERICA (m)—1437
 BRUEL & KJAER INSTRUMENTS INC. (m & d & r)—1439
 G. C. ELECTRONICS CO. (m)—1446
 HOLT LLOYD CORP./LPS CHEMICAL PRODUCTS (m)—1447
 TELEVISION EQUIPMENT ASSOC. INC. (m)—1459

● degaussers

G. C. ELECTRONICS CO. (m)—1446
 TABER MANUFACTURING & ENGINEERING CO. (m & d)—1459
 TELEVISION EQUIPMENT ASSOC. INC. (m)—1459

● extended play kit

ROBERT BOSCH CORP., Video Equipment Div. (m)—1438
 MERLIN ENGINEERING WORKS (m)—1452

● logging

MERLIN ENGINEERING WORKS (m)—1452

● parts & accessories

ROBERT BOSCH CORP., Video Equipment Div. (m)—1438
 HITACHI DENSHI AMERICA LTD. (m)—1447
 MERLIN ENGINEERING WORKS (m)—1452
 TEMTRON ELECTRONICS (d)—1460
 ZENITH ELECTRONICS CORP./Cable Products Div. (m)—1463

■ capstan assemblies

ROBERT BOSCH CORP., Video Equipment Div. (m)—1438
 MERLIN ENGINEERING WORKS (m)—1452
 PANASONIC INDUSTRIAL CO., Audio-Video Systems Div (m)—1454

■ care kits

ROBERT BOSCH CORP., Video Equipment Div. (m)—1438

G. C. ELECTRONICS CO (m)—1446
 MERLIN ENGINEERING WORKS (m)—1452

■ drive motor power supplies

ROBERT BOSCH CORP., Video Equipment Div. (m)—1438
 MERLIN ENGINEERING WORKS (m)—1452
 PANASONIC INDUSTRIAL CO., Audio-Video Systems Div (m)—1454

■ electronics

ROBERT BOSCH CORP., Video Equipment Div. (m)—1438
 MERLIN ENGINEERING WORKS (m)—1452
 PANASONIC INDUSTRIAL CO., Audio-Video Systems Div (m)—1454

■ heads

ROBERT BOSCH CORP., Video Equipment Div. (m)—1438
 MERLIN ENGINEERING WORKS (m)—1452
 PANASONIC INDUSTRIAL CO., Audio-Video Systems Div (m)—1454

■ head alignment equipment

TENTEL CORP. (m & d & r)—1460

■ rebuilt heads

MERLIN ENGINEERING WORKS (m)—1452

■ replacement heads

ROBERT BOSCH CORP., Video Equipment Div. (m)—1438
 MERLIN ENGINEERING WORKS (m)—1452

■ motors

ROBERT BOSCH CORP., Video Equipment Div. (m)—1438
 MERLIN ENGINEERING WORKS (m)—1452
 PANASONIC INDUSTRIAL CO., Audio-Video Systems Div (m)—1454

■ reels

ROBERT BOSCH CORP., Video Equipment Div. (m)—1438
 MERLIN ENGINEERING WORKS (m)—1452

■ rewinders

ROBERT BOSCH CORP., Video Equipment Div. (m)—1438
 MERLIN ENGINEERING WORKS (m)—1452

■ servo modifications

MERLIN ENGINEERING WORKS (m)—1452
 ROSS VIDEO LTD. (m)—1456

■ speed controls

ROBERT BOSCH CORP., Video Equipment Div. (m)—1438
 MERLIN ENGINEERING WORKS (m)—1452

■ synchronizers

ROBERT BOSCH CORP., Video Equipment Div. (m)—1438
 MERLIN ENGINEERING WORKS (m)—1452

■ tape deck cabinets

ROBERT BOSCH CORP., Video Equipment Div. (m)—1438
 MERLIN ENGINEERING WORKS (m)—1452
 PANASONIC INDUSTRIAL CO., Audio-Video Systems Div (m)—1454

■ tape decks

ROBERT BOSCH CORP., Video Equipment Div. (m)—1438
 MERLIN ENGINEERING WORKS (m)—1452
 PANASONIC INDUSTRIAL CO., Audio-Video Systems Div (m)—1454

■ tension controls

ROBERT BOSCH CORP., Video Equipment Div. (m)—1438
 MERLIN ENGINEERING WORKS (m)—1452
 PANASONIC INDUSTRIAL CO., Audio-Video Systems Div (m)—1454

■ tension gauges

ROBERT BOSCH CORP., Video Equipment Div. (m)—1438
 G. C. ELECTRONICS CO. (m)—1446
 MERLIN ENGINEERING WORKS (m)—1452
 TENTEL CORP. (m & d & r)—1460

■ transport services

ROBERT BOSCH CORP., Video Equipment Div. (m)—1438
 MERLIN ENGINEERING WORKS (m)—1452

■ velocity error correctors

ROBERT BOSCH CORP., Video Equipment Div. (m)—1438
 MERLIN ENGINEERING WORKS (m)—1452

● quad

CENTRAL DYNAMICS LTD. (m & r)—1440
 MERLIN ENGINEERING WORKS (m)—1452

● reconditioned machines

CENTER VIDEO CENTER INC. (d)—1440
 ELECTRO & OPTICAL SYSTEMS LTD. (d)—1444
 MERLIN ENGINEERING WORKS (m)—1452
 MPDS VIDEO INDUSTRIES INC. (d)—1453

● slow motion replay

AMPEX CORP. (m)—1436
 MERLIN ENGINEERING WORKS (m)—1452
 ZENITH ELECTRONICS CORP./Cable Products Div. (m)—1463

Remote Control Systems, Video

CATEL TELECOMMUNICATIONS (m)—1439
 CENTRAL DYNAMICS LTD. (m & r)—1440
 COHU INC., Electronics Div. (m & r)—1440
 DYNAIR ELECTRONICS INC. (m)—1442
 HARRIS CORP., Broadcast Group (d)—1447
 NURAD INC. (m)—1453
 PANASONIC INDUSTRIAL CO., Audio-Video Systems Div (m)—1454
 QUICK-SET INC. (m)—1455
 ZENITH ELECTRONICS CORP./Cable Products Div. (m)—1463

Remote Pickup Equipment

HARRIS CORP., Broadcast Group (d)—1447
 NURAD INC. (m)—1453

Reticule Safe Area/Title

LANDY ASSOCIATES INC. (m & d)—1450
 T. R. PITTS CO. (d)—1454

Safe Area Generators

ASACA/SHIBASOKU CORP. OF AMERICA (m)—1437
 LANDY ASSOCIATES INC. (m & d)—1450
 LEITCH VIDEO LTD. (m)—1450
 LENCO INC., Electronics Div. (m)—1450

Signal Processing Equipment

ARTEL COMMUNICATIONS CORP. (m)—1437
C-COR ELECTRONICS INC. (m)—1439
 CATEL TELECOMMUNICATIONS (m)—1439
 dB CATV SUPPLY (d)—1442
 HARRIS CORP., Broadcast Group (d)—1447
 INTERNATIONAL NUCLEAR CORP. (m)—1448
 LEITCH VIDEO LTD. (m)—1450
 LENCO INC., Electronics Div. (m)—1450
 MPDS VIDEO INDUSTRIES INC. (d)—1453
 T. R. PITTS CO. (d)—1454
 TELEMET (Div. of Geotol Inc.) (m)—1459

Signal Multiplexes

ARTEL COMMUNICATIONS CORP. (m)—1437
 ROBERT BOSCH CORP., Video Equipment Div. (m)—1438
 NEC AMERICA INC./Broadcast Equipment Div. (m)—1453

Simulcasting Equipment

EECO INC. (m)—1442

Slides, Test

QUALITY VIDEO SUPPLY CORP. (d)—1455

Slow Motion Recorders & Accessories

VICTOR DUNCAN INC. (d)—1442

Slow Motion Recorders, cont.

PANASONIC INDUSTRIAL CO., Audio-Video Systems Div (m)—1454

● disc action recorder

PANASONIC INDUSTRIAL CO., New Technology Products (m)—1454

● slo-mo controller

AMPEX CORP. (m)—1436

● video animation controllers

OXBERRY (Div. of Richmark Camera Service Inc.) (m)—1454

Slow Scan TV Systems

COLORADO VIDEO INC. (m)—1440
 NEC AMERICA INC./Broadcast Equipment Div. (m)—1453

Special Effects Equipment

CENTER VIDEO CENTER INC. (d)—1440
 CENTRAL DYNAMICS LTD. (m & r)—1440
 VICTOR DUNCAN INC. (d)—1442
 ELECTRO & OPTICAL SYSTEMS LTD. (d)—1444
 HARRIS CORP., Broadcast Group (d)—1447
 INTERAND CORP. (m)—1448
 INTERNATIONAL NUCLEAR CORP. (m)—1448
 MCI/QUANTEL (Micro Consultants Inc.) (m)—1451
 MIDWEST COMMUNICATIONS CORP. (d)—1452
 NEC AMERICA INC./Broadcast Equipment Div. (m)—1453
 RCA, BROADCAST SYSTEMS DIVISION (d)—1456
 TELE-MEASUREMENTS INC. (d)—1459
 THOMSON-CSF BROADCAST INC. (m)—1460
 VITAL INDUSTRIES INC. (m)—1462

● colorizers

COLORADO VIDEO INC. (m)—1440
 ELECTRO & OPTICAL SYSTEMS LTD. (d)—1444
 INTERNATIONAL NUCLEAR CORP. (m)—1448
 KNOX VIDEO PRODUCTS (d)—1449

● compressor/positioners

ELECTRO & OPTICAL SYSTEMS LTD. (d)—1444
 MCI/QUANTEL (Micro Consultants Inc.) (m)—1451
 VITAL INDUSTRIES INC. (m)—1462

● digital efx processors

ELECTRO & OPTICAL SYSTEMS LTD. (d)—1444
 MCI/QUANTEL (Micro Consultants Inc.) (m)—1451
 NEC AMERICA INC./Broadcast Equipment Div. (m)—1453
 THOMSON-CSF BROADCAST INC. (m)—1460
 VITAL INDUSTRIES INC. (m)—1462

● chromakeyers

ROBERT BOSCH CORP., Video Equipment Div. (m)—1438
 CENTRAL DYNAMICS LTD. (m & r)—1440
 INTERNATIONAL NUCLEAR CORP. (m)—1448
 NEC AMERICA INC./Broadcast Equipment Div. (m)—1453
 PANASONIC INDUSTRIAL CO., Audio-Video Systems Div (m)—1454
 TELEMET (Div. of Geotel Inc.) (m)—1459
 THOMSON-CSF BROADCAST INC. (m)—1460
 VITAL INDUSTRIES INC. (m)—1462

■ encoded

CENTRAL DYNAMICS LTD. (m & r)—1440
 INTERNATIONAL NUCLEAR CORP. (m)—1448
 TELEMET (Div. of Geotel Inc.) (m)—1459
 THOMSON-CSF BROADCAST INC. (m)—1460
 VITAL INDUSTRIES INC. (m)—1462

■ RGB

CENTRAL DYNAMICS LTD. (m & r)—1440
 ELECTRO & OPTICAL SYSTEMS LTD. (d)—1444
 PANASONIC INDUSTRIAL CO., Audio-Video Systems Div (m)—1454
 TELEMET (Div. of Geotel Inc.) (m)—1459
 VITAL INDUSTRIES INC. (m)—1462

● keyers

CENTRAL DYNAMICS LTD. (m & r)—1440
 CHANNELMATIC INC. (m)—1440
 INTERNATIONAL NUCLEAR CORP. (m)—1448
 KNOX VIDEO PRODUCTS (d)—1449
 MIDWEST COMMUNICATIONS CORP. (d)—1452
 PANASONIC INDUSTRIAL CO., Audio-Video Systems Div (m)—1454
 VITAL INDUSTRIES INC. (m)—1462

■ downstream

CENTRAL DYNAMICS LTD. (m & r)—1440
 INTERNATIONAL NUCLEAR CORP. (m)—1448
 KNOX VIDEO PRODUCTS (d)—1449
 PANASONIC INDUSTRIAL CO., Audio-Video Systems Div (m)—1454
 VITAL INDUSTRIES INC. (m)—1462

■ nonadditive

CENTRAL DYNAMICS LTD. (m & r)—1440
 KNOX VIDEO PRODUCTS (d)—1449

● standalone efx generators

CENTRAL DYNAMICS LTD. (m & r)—1440
 ELECTRO & OPTICAL SYSTEMS LTD. (d)—1444
 MCI/QUANTEL (Micro Consultants Inc.) (m)—1451
 NEC AMERICA INC./Broadcast Equipment Div. (m)—1453
 PANASONIC INDUSTRIAL CO., Audio-Video Systems Div (m)—1454
 VITAL INDUSTRIES INC. (m)—1462

● video insert

CHANNELMATIC INC. (m)—1440
 ELECTRO & OPTICAL SYSTEMS LTD. (d)—1444
 KNOX VIDEO PRODUCTS (d)—1449

Standards Converters/Services

ELECTRO & OPTICAL SYSTEMS LTD. (d)—1444
 MCI/QUANTEL (Micro Consultants Inc.) (m)—1451

Still Stores, Slow Motion

HARRIS CORP., Broadcast Group (m)—1447
 MIDWEST COMMUNICATIONS CORP. (d)—1452

Still/Slide Store, Electronic

AMPEX CORP. (m)—1436
 COLORADO VIDEO INC. (m)—1440
 ELECTRO & OPTICAL SYSTEMS LTD. (d)—1444
 HARRIS CORP., Broadcast Group (m)—1447
 LANDY ASSOCIATES INC. (d)—1450
 MCI/QUANTEL (Micro Consultants Inc.) (m)—1451
 MIDWEST COMMUNICATIONS CORP. (d)—1452

Switchers

AMPEX CORP. (m)—1436
 ROBERT BOSCH CORP., Video Equipment Div. (m)—1438
 CENTRAL DYNAMICS LTD. (m & r)—1440
 CHANNELMATIC INC. (m)—1440
DI-TECH INC. (m)—1442
 VICTOR DUNCAN INC. (d)—1442
 DYNAIR ELECTRONICS INC. (m)—1442
 GBC CLOSED CIRCUIT TV CORP. (m)—1446
 HARRIS CORP., Broadcast Group (d)—1447
 INTERNATIONAL NUCLEAR CORP. (m)—1448
 3M CO., Broadcast & Related Products Div. (m)—1452
 PANASONIC INDUSTRIAL CO., Audio-Video Systems Div (m)—1454
 QUICK-SET INC. (m)—1455
 TELE-ENGINEERING CORP. (m)—1459
 TELE-WIRE SUPPLY CORP. (d)—1460
 TELEMET (Div. of Geotel Inc.) (m)—1459
 UTAH SCIENTIFIC INC. (m)—1461
 VICON INDUSTRIES INC. (m)—1462
 VITAL INDUSTRIES INC. (m)—1462

● crossbar

INTERNATIONAL NUCLEAR CORP. (m)—1448

● routing

ROBERT BOSCH CORP., Video Equipment Div. (m)—1438
 CENTRAL DYNAMICS LTD. (m & r)—1440
 CHANNELMATIC INC. (m)—1440
DI-TECH INC. (m)—1442
 DYNAIR ELECTRONICS INC. (m)—1442
 INTERNATIONAL NUCLEAR CORP. (m)—1448

3M CO., Broadcast & Related Products Div. (m)—1452
 QUICK-SET INC. (m)—1455
 TELE-ENGINEERING CORP. (m)—1459
 TELEMET (Div. of Geotel Inc.) (m)—1459
 UTAH SCIENTIFIC INC. (m)—1461

● video

AMPEX CORP. (m)—1436
 ROBERT BOSCH CORP., Video Equipment Div. (m)—1438
 CECO COMMUNICATIONS INC. (d)—1440
 CENTRAL DYNAMICS LTD. (m & r)—1440
 CHANNELMATIC INC. (m)—1440
 dB CATV SUPPLY (d)—1442
DI-TECH INC. (m)—1442
 DYNAIR ELECTRONICS INC. (m)—1442
 GBC CLOSED CIRCUIT TV CORP. (m)—1446
 INTERNATIONAL NUCLEAR CORP. (m)—1448
 3M CO., Broadcast & Related Products Div. (m)—1452
 QUICK-SET INC. (m)—1455
 ROSS VIDEO LTD. (m)—1456
 TELE-ENGINEERING CORP. (m)—1459
 UTAH SCIENTIFIC INC. (m)—1461
 VICON INDUSTRIES INC. (m)—1462
 VITAL INDUSTRIES INC. (m)—1462

■ computerized

ROBERT BOSCH CORP., Video Equipment Div. (m)—1438
 INTERNATIONAL NUCLEAR CORP. (m)—1448
 3M CO., Broadcast & Related Products Div. (m)—1452
 ROSS VIDEO LTD. (m)—1456
 TELE-ENGINEERING CORP. (m)—1459

■ local

CENTRAL DYNAMICS LTD. (m & r)—1440
 CHANNELMATIC INC. (m)—1440
 DYNAIR ELECTRONICS INC. (m)—1442
 INTERNATIONAL NUCLEAR CORP. (m)—1448
 3M CO., Broadcast & Related Products Div. (m)—1452
 ROSS VIDEO LTD. (m)—1456
 TELE-ENGINEERING CORP. (m)—1459
 VITAL INDUSTRIES INC. (m)—1462

■ remote controlled

CENTRAL DYNAMICS LTD. (m & r)—1440
 CHANNELMATIC INC. (m)—1440
 DYNAIR ELECTRONICS INC. (m)—1442
 INTERNATIONAL NUCLEAR CORP. (m)—1448
 3M CO., Broadcast & Related Products Div. (m)—1452
 PANASONIC INDUSTRIAL CO., Audio-Video Systems Div (m)—1454
 QUICK-SET INC. (m)—1455
 ROSS VIDEO LTD. (m)—1456
 TELE-ENGINEERING CORP. (m)—1459
 TELEMET (Div. of Geotel Inc.) (m)—1459
 VITAL INDUSTRIES INC. (m)—1462

Switches

ALLIED ELECTRONICS (a div. of Digi-tech Inc.) (d)—1435
 CHANNELMATIC INC. (m)—1440
 COMSONICS INC. (r)—1441
 GBC CLOSED CIRCUIT TV CORP. (m)—1446
 G. C. ELECTRONICS CO. (m)—1446
QUALITY VIDEO SUPPLY CORP. (d)—1455
 QUICK-SET INC. (m)—1455
 TELE-WIRE SUPPLY CORP. (d)—1460

coaxial

CHANNELMATIC INC. (m)—1440
 GBC CLOSED CIRCUIT TV CORP. (m)—1446
 G. C. ELECTRONICS CO. (m)—1446
 QUICK-SET INC. (m)—1455

video activated

CHANNELMATIC INC. (m)—1440
 COMSONICS INC. (r)—1441
 3M CO., Broadcast & Related Products Div. (m)—1452

Synchronizers

THE BTX CORP. (m)—1439
 EECO INC. (m)—1442
 FORTEL INC. (m)—1444
 MCI/QUANTEL (Micro Consultants Inc.) (m)—1451
 MIDWEST COMMUNICATIONS CORP. (d)—1452
 NEC AMERICA INC./Broadcast Equipment Div. (m)—1453
 TELE-MEASUREMENTS INC. (d)—1459

audio-video

THE BTX CORP. (m)—1439
 BURLINGTON AUDIO TAPES INC. (d)—1439
 EECO INC. (m)—1442
 FORTEL INC. (m)—1444
 NEC AMERICA INC./Broadcast Equipment Div. (m)—1453

digital video

BURLINGTON AUDIO TAPES INC. (d)—1439
 FORTEL INC. (m)—1444
 MCI/QUANTEL (Micro Consultants Inc.) (m)—1451
 NEC AMERICA INC./Broadcast Equipment Div. (m)—1453

Tape & Accessories

AMPEX CORP. (m)—1436
 BURLINGTON AUDIO TAPES INC. (d)—1439
 CENTER VIDEO CENTER INC. (d)—1440
 VICTOR DUNCAN INC. (d)—1442
 FIDELIPAC CORP. (m)—1444
 G. C. ELECTRONICS CO. (m)—1446
 HARRIS CORP., Broadcast Group (d)—1447
 3M CO., Magnetic Audio/Video Products Div. (m)—1452
 T. R. PITTS CO. (d)—1454
QUALITY VIDEO SUPPLY CORP. (d)—1455
 TABER MANUFACTURING & ENGINEERING CO. (d)—1459
 TELE-MEASUREMENTS INC. (d)—1459
 ZENITH ELECTRONICS CORP./Cable Products Div. (m)—1463

carrying & shipping cases

BURLINGTON AUDIO TAPES INC. (d)—1439
 3M CO., Magnetic Audio/Video Products Div. (m)—1452
 NEUMADE PRODUCTS CORP. (m)—1453
 PANASONIC INDUSTRIAL CO., Audio-Video Systems Div (m)—1454
QUALITY VIDEO SUPPLY CORP. (d)—1455
 SCHUESSLER CASE CO. INC. (m)—1457

demagnetizers

FIDELIPAC CORP. (m)—1444
 G. C. ELECTRONICS CO. (m)—1446
 TABER MANUFACTURING & ENGINEERING CO. (m & d)—1459

evaluators

ASACA/SHIBASOKU CORP. OF AMERICA (m)—1437
 TELEVISION EQUIPMENT ASSOC. INC. (m)—1459

rewinders

AUDICO INC. (m)—1437
 G. C. ELECTRONICS CO. (m)—1446
 TELEVISION EQUIPMENT ASSOC. INC. (m)—1459

spindle height gauges

G. C. ELECTRONICS CO. (m)—1446

tape cleaners

ASACA/SHIBASOKU CORP. OF AMERICA (m)—1437
 AUDICO INC. (m)—1437
 BURLINGTON AUDIO TAPES INC. (d)—1439
 G. C. ELECTRONICS CO. (m)—1446
 HOLT LLOYD CORP./LPS CHEMICAL PRODUCTS (m)—1447
 TELEVISION EQUIPMENT ASSOC. INC. (m)—1459

tape

AMPEX CORP. (m)—1436
 BURLINGTON AUDIO TAPES INC. (d)—1439
 EASTMAN KODAK CO. (m)—1442
 FIDELIPAC CORP. (m)—1444
 3M CO., Magnetic Audio/Video Products Div. (m)—1452
 PANASONIC INDUSTRIAL CO., Audio-Video Systems Div (m)—1454

cartridges

BURLINGTON AUDIO TAPES INC. (d)—1439
 FIDELIPAC CORP. (m)—1444
 3M CO., Magnetic Audio/Video Products Div. (m)—1452

cassettes

ALLIED ELECTRONICS (a div. of Digi-tech Inc.) (d)—1435
 AMPEX CORP. (m)—1436
 BURLINGTON AUDIO TAPES INC. (d)—1439
 CENTER VIDEO CENTER INC. (d)—1440
 EASTMAN KODAK CO. (m)—1442
 FIDELIPAC CORP. (m)—1444
 FUJI PHOTO FILM USA INC. (m)—1446

3M CO., Magnetic Audio/Video Products Div. (m)—1452
 PANASONIC INDUSTRIAL CO., Audio-Video Systems Div (m)—1454

open reel

AMPEX CORP. (m)—1436
 BURLINGTON AUDIO TAPES INC. (d)—1439
 EASTMAN KODAK CO. (m)—1442
 FIDELIPAC CORP. (m)—1444
 FUJI PHOTO FILM USA INC. (m)—1446
 3M CO., Magnetic Audio/Video Products Div. (m)—1452

tension gauges

TENDEL CORP. (m & d & r)—1460

Telecline Equipment & Accessories

ROBERT BOSCH CORP., Video Equipment Div. (m)—1438
 VICTOR DUNCAN INC. (d)—1442
 KALART VICTOR CORP. (m)—1449
 LANDY ASSOCIATES INC. (d)—1450
 T. R. PITTS CO. (d)—1454
RANK PRECISION INDUSTRIES INC. (m & d)—1456
 TELE-MEASUREMENTS INC. (d)—1459

16/35mm telecline projectors

BESTON/McINNIS-SKINNER (m & d)—1438
 ROBERT BOSCH CORP., Video Equipment Div. (m)—1438
 CENTER VIDEO CENTER INC. (d)—1440

auto light control

BESTON/McINNIS-SKINNER (m & d)—1438

cameras

CECO COMMUNICATIONS INC. (d)—1440
 CENTER VIDEO CENTER INC. (d)—1440
 PANASONIC INDUSTRIAL CO., Audio-Video Systems Div (m)—1454

color correctors

ROBERT BOSCH CORP., Video Equipment Div. (m)—1438

optical multiplexers

CENTER VIDEO CENTER INC. (d)—1440

solid-state

ROBERT BOSCH CORP., Video Equipment Div. (m)—1438

sprocketed film transports

WEGENER COMMUNICATIONS INC. (m & d)—1462

Teletext Systems

BESTON/McINNIS-SKINNER (m & d)—1438
 VICTOR DUNCAN INC. (d)—1442
 HARRIS CORP., Broadcast Group (d)—1447

MIDWEST COMMUNICATIONS CORP. (d)—1452
 PANASONIC INDUSTRIAL CO., New Technology Products (m)—1454

QUALITY VIDEO SUPPLY CORP. (d)—1455

TEXSCAN CORPORATION (m)—1460
 VIDEO DATA SYSTEMS DIV., Sterling TV Pres. Inc. (m)—1462
 ZENITH ELECTRONICS CORP./Cable Products Div. (m)—1463

Timers

CHRONO-LOG CORP. (m)—1440
 HARRIS CORP., Broadcast Group (d)—1447
QUALITY VIDEO SUPPLY CORP. (d)—1455
 VIDEO DATA SYSTEMS DIV., Sterling TV Pres. Inc. (m)—1462

program

ARTEL SERVICE CORP. (m & d & r)—1437
 ESE (m)—1444

video tape

COMPREHENSIVE VIDEO SUPPLY CORP. (d)—1441

Tuners, Video

COMSONICS INC. (r)—1441
 PANASONIC INDUSTRIAL CO., New Technology Products (m)—1454
 QSI SYSTEMS INC. (m)—1455

VTRs, VCRs

AMPEX CORP. (m)—1436
 ROBERT BOSCH CORP., Video Equipment Div. (m)—1438
 CENTER VIDEO CENTER INC. (d & r)—1440
 DELCOM CORP. (d)—1442
 VICTOR DUNCAN INC. (d)—1442
 FREZZOLINI ELECTRONICS INC. (m & d)—1446
 HARRIS CORP., Broadcast Group (d)—1447
 MEGA HERTZ SALES (d)—1451
 3M CO., Broadcast & Related Products Div. (m)—1452
 MPCS VIDEO INDUSTRIES INC. (d)—1453
 PANASONIC INDUSTRIAL CO., Audio-Video Systems Div (m)—1454
 PANASONIC INDUSTRIAL CO., New Technology Products (m)—1454
QUALITY VIDEO SUPPLY CORP. (d)—1455
 ZENITH ELECTRONICS CORP./Cable Products Div. (m)—1463

1/2 inch

AMPEX CORP. (m)—1436
 CENTER VIDEO CENTER INC. (d & r)—1440
 DELCOM CORP. (d)—1442
 FREZZOLINI ELECTRONICS INC. (m & d)—1446
 MEGA HERTZ SALES (d)—1451
 MPCS VIDEO INDUSTRIES INC. (d)—1453
 PANASONIC INDUSTRIAL CO., New Technology Products (m)—1454
 THOMSON-CSF BROADCAST INC. (m)—1460
 ZENITH ELECTRONICS CORP./Cable Products Div. (m)—1463

● 3/4 inch

CENTER VIDEO CENTER INC. (d & r)—1440
 DELCOM CORP. (d)—1442
 MEGA HERTZ SALES (d)—1451
 MPCS VIDEO INDUSTRIES INC. (d)—1453
 PANASONIC INDUSTRIAL CO., New Technology Products (m)—1454

● 1 inch

AMPEX CORP. (m)—1436
 ROBERT BOSCH CORP., Video Equipment Div. (m)—1438
 CENTER VIDEO CENTER INC. (d)—1440
 DELCOM CORP. (d)—1442
 3M CO., Broadcast & Related Products Div. (m)—1452
 MPCS VIDEO INDUSTRIES INC. (d)—1453

● parts & accessories

ADAPT COMMUNICATION SUPPLY CO. INC. (d)—1435

ATI (d)—1437
 COMPREHENSIVE VIDEO SUPPLY CORP. (d)—1441
 DELCOM CORP. (d)—1442
 G. C. ELECTRONICS CO. (m)—1446
 HOLT LLOYD CORP./LPS CHEMICAL PRODUCTS (m)—1447
 NORTRONICS CO. INC. (m)—1453

■ cleaners

ADAPT COMMUNICATION SUPPLY CO. INC. (d)—1435

ASACA/SHIBASOKU CORP. OF AMERICA (m)—1437
 G. C. ELECTRONICS CO. (m)—1446
 HOLT LLOYD CORP./LPS CHEMICAL PRODUCTS (m)—1447
 NORTRONICS CO. INC. (m)—1453
 TELEVISION EQUIPMENT ASSOC. INC. (m)—1459

■ degaussers

ADAPT COMMUNICATION SUPPLY CO. INC. (d)—1435

G. C. ELECTRONICS CO. (m)—1446
 NORTRONICS CO. INC. (m)—1453
 TELEVISION EQUIPMENT ASSOC. INC. (m)—1459

■ erasers, bulk

FIDELIPAC CORP. (m)—1444
 G. C. ELECTRONICS CO. (m)—1446
 NORTRONICS CO. INC. (m)—1453

■ evaluators

ASACA/SHIBASOKU CORP. OF AMERICA (m)—1437
 TELEVISION EQUIPMENT ASSOC. INC. (m)—1459

■ head alignment equipment

TENTEL CORP. (m & d & r)—1460

■ head tension gauges

TENTEL CORP. (m & d & r)—1460

■ loaders

AUDICO INC. (m)—1437

■ videotape

CENTER VIDEO CENTER INC. (d)—1440
 FIDELIPAC CORP. (m)—1444
 FUJI PHOTO FILM USA INC. (m)—1446
 3M CO., Magnetic Audio/Video Products Div. (m)—1452

■ videotape cassettes

CENTER VIDEO CENTER INC. (d)—1440
 FIDELIPAC CORP. (m)—1444
 FUJI PHOTO FILM USA INC. (m)—1446
 3M CO., Magnetic Audio/Video Products Div. (m)—1452

● pro VHS VCRs

CENTER VIDEO CENTER INC. (d & r)—1440
 COMPREHENSIVE VIDEO SUPPLY CORP. (d)—1441
 FREZZOLINI ELECTRONICS INC. (m & d)—1446
 IKEGAMI ELECTRONICS (U.S.A.) INC. (m)—1448
 MPCS VIDEO INDUSTRIES INC. (d)—1453
 PANASONIC INDUSTRIAL CO., Audio-Video Systems Div (m)—1454
 PANASONIC INDUSTRIAL CO., New Technology Products (m)—1454

● pro beta VCRs

CENTER VIDEO CENTER INC. (d & r)—1440
 COMPREHENSIVE VIDEO SUPPLY CORP. (d)—1441
 MPCS VIDEO INDUSTRIES INC. (d)—1453

● recorder/camera combos

AMPEX CORP. (m)—1436
 CENTER VIDEO CENTER INC. (d)—1440
 IKEGAMI ELECTRONICS (U.S.A.) INC. (m)—1448
 MPCS VIDEO INDUSTRIES INC. (d)—1453
 PANASONIC INDUSTRIAL CO., New Technology Products (m)—1454

● U-type VCRs

CENTER VIDEO CENTER INC. (d & r)—1440
 FIDELIPAC CORP. (m)—1444
 MPCS VIDEO INDUSTRIES INC. (d)—1453
 PANASONIC INDUSTRIAL CO., Audio-Video Systems Div (m)—1454
 PANASONIC INDUSTRIAL CO., New Technology Products (m)—1454
 TEMTRON ELECTRONICS (d)—1460

● video carts, cassette automation systems

CHANNELMATIC INC. (m)—1440
 MPCS VIDEO INDUSTRIES INC. (d)—1453
 PANASONIC INDUSTRIAL CO., New Technology Products (m)—1454

Video Controllers

MIDWEST COMMUNICATIONS CORP. (d)—1452
 PANASONIC INDUSTRIAL CO., Audio-Video Systems Div (m)—1454

Video Line Output Display

ROBERT BOSCH CORP., Video Equipment Div. (m)—1438
 PANASONIC INDUSTRIAL CO., Audio-Video Systems Div (m)—1454

Video Monitors

ALLIED ELECTRONICS (a div. of Digi-tech Inc.) (d)—1435
 CENTER VIDEO CENTER INC. (d & r)—1440
 COHU INC., Electronics Div. (m & r)—1440
 CONRAC DIVISION, Conrac Corp. (m)—1441
 dB CATV SUPPLY (d)—1442
 VICTOR DUNCAN INC. (d)—1442
 ELECTOR USA INC. (d)—1444
 ELECTRO & OPTICAL SYSTEMS LTD. (d)—1444
 GBC CLOSED CIRCUIT TV CORP. (m)—1446
 HARRIS CORP., Broadcast Group (d)—1447
 HITACHI DENSHI AMERICA LTD. (m)—1447
 IKEGAMI ELECTRONICS (U.S.A.) INC. (m)—1448
 LANDY ASSOCIATES INC. (d)—1450
 LENCO INC., Electronics Div. (m)—1450
 MEGA HERTZ SALES (d)—1451
 MPCS VIDEO INDUSTRIES INC. (d)—1453
 PANASONIC INDUSTRIAL CO., Audio-Video Systems Div (m)—1454
 PANASONIC INDUSTRIAL CO., New Technology Products (m)—1454
 T. R. PITTS CO. (d)—1454
 RCA, BROADCAST SYSTEMS DIVISION (d)—1456
 TEKTRONIX INC. (m)—1459
 TELESCRIPT INC. (d)—1459
 WORLD VIDEO INC. (m)—1463

● calibrators

TELEVISION EQUIPMENT ASSOC. INC. (m)—1459

● video projectors

CENTER VIDEO CENTER INC. (d)—1440
 ELECTOR USA INC. (d)—1444
 ELECTRO & OPTICAL SYSTEMS LTD. (d)—1444
 MPCS VIDEO INDUSTRIES INC. (d)—1453
 PANASONIC INDUSTRIAL CO., Audio-Video Systems Div (m)—1454
 PANASONIC INDUSTRIAL CO., New Technology Products (m)—1454

Video Signal Processing Equipment

ROBERT BOSCH CORP., Video Equipment Div. (m)—1438
 DELCOM CORP. (d)—1442
 VICTOR DUNCAN INC. (d)—1442
 DYNIAIR ELECTRONICS INC. (m)—1442
 HARRIS CORP., Broadcast Group (d)—1447
 INTERNATIONAL NUCLEAR CORP. (m)—1448
 LEITCH VIDEO LTD. (m)—1450
 MCI/QUANTEL (Micro Consultants Inc.) (m)—1451
 T. R. PITTS CO. (d)—1454
 TELEMET (Div. of Geotel Inc.) (m)—1459
 VITAL INDUSTRIES INC. (m)—1462

● cable equalizers

ROBERT BOSCH CORP., Video Equipment Div. (m)—1438
 DYNIAIR ELECTRONICS INC. (m)—1442
 INTERNATIONAL NUCLEAR CORP. (m)—1448
 LEITCH VIDEO LTD. (m)—1450
 TELEMET (Div. of Geotel Inc.) (m)—1459
 VITAL INDUSTRIES INC. (m)—1462

● comb filter decoders

ASACA/SHIBASOKU CORP. OF AMERICA (m)—1437
 ROBERT BOSCH CORP., Video Equipment Div. (m)—1438
 ELECTRO & OPTICAL SYSTEMS LTD. (d)—1444

● decoders

ASACA/SHIBASOKU CORP. OF AMERICA (m)—1437
 ROBERT BOSCH CORP., Video Equipment Div. (m)—1438
 LENCO INC., Electronics Div. (m)—1450
 TELEMET (Div. of Geotel Inc.) (m)—1459

● dropout compensators

ELECTRO & OPTICAL SYSTEMS LTD. (d)—1444

● image repositioners

ELECTRO & OPTICAL SYSTEMS LTD. (d)—1444
 MCI/QUANTEL (Micro Consultants Inc.) (m)—1451
 VITAL INDUSTRIES INC. (m)—1462

● NTSC encoders

ASACA/SHIBASOKU CORP. OF AMERICA (m)—1437
 ROBERT BOSCH CORP., Video Equipment Div. (m)—1438
 LENCO INC., Electronics Div. (m)—1450
 MPB TECHNOLOGIES INC. (m & d)—1453
 TELEMET (Div. of Geotel Inc.) (m)—1459

● syne generators

ASACA/SHIBASOKU CORP. OF AMERICA (m)—1437
 ROBERT BOSCH CORP., Video Equipment Div. (m)—1438
 CENTER VIDEO CENTER INC. (d)—1440
 COMSONICS INC. (r)—1441
 ELECTRO & OPTICAL SYSTEMS LTD. (d)—1444
 GBC CLOSED CIRCUIT TV CORP. (m)—1446
 LEITCH VIDEO LTD. (m)—1450
 3M CO., Broadcast & Related Products Div. (m)—1452
 PANASONIC INDUSTRIAL CO., Audio-Video Systems Div (m)—1454
 TELE-WIRE SUPPLY CORP. (d)—1460

■ countdown

ROBERT BOSCH CORP., Video Equipment Div. (m)—1438
 ELECTRO & OPTICAL SYSTEMS LTD. (d)—1444
 OSI SYSTEMS INC. (m)—1455

■ **black burst**

ASACA/SHIBASOKU CORP. OF AMERICA (m)—1437
 ROBERT BOSCH CORP., Video Equipment Div. (m)—1438
 CENTER VIDEO CENTER INC. (d)—1440
 ELECTRO & OPTICAL SYSTEMS LTD. (d)—1444
 INTERNATIONAL NUCLEAR CORP. (m)—1448
 LEITCH VIDEO LTD. (m)—1450
 3M CO., Broadcast & Related Products Div. (m)—1452
 PANASONIC INDUSTRIAL CO., Audio-Video Systems Div (m)—1454
 QSI SYSTEMS INC. (m)—1455

■ **color bar**

ASACA/SHIBASOKU CORP. OF AMERICA (m)—1437
 ROBERT BOSCH CORP., Video Equipment Div. (m)—1438
 COLORADO VIDEO INC. (m)—1440
 ELECTRO & OPTICAL SYSTEMS LTD. (d)—1444
 LEITCH VIDEO LTD. (m)—1450
 LENCO INC., Electronics Div. (m)—1450
 3M CO., Broadcast & Related Products Div. (m)—1452
 PANASONIC INDUSTRIAL CO., Audio-Video Systems Div (m)—1454
 QSI SYSTEMS INC. (m)—1455
 TELEMET (Div. of Geotel Inc.) (m)—1459

■ **multiburst**

ASACA/SHIBASOKU CORP. OF AMERICA (m)—1437
 ROBERT BOSCH CORP., Video Equipment Div. (m)—1438
 LEITCH VIDEO LTD. (m)—1450
 LENCO INC., Electronics Div. (m)—1450

TELEMET (Div. of Geotel Inc.) (m)—1459

■ **safe title area**

ASACA/SHIBASOKU CORP. OF AMERICA (m)—1437
 HOLZBERG INC. (d)—1447
 LEITCH VIDEO LTD. (m)—1450
 LENCO INC., Electronics Div. (m)—1450

■ **source identification**

ASACA/SHIBASOKU CORP. OF AMERICA (m)—1437
 HOLZBERG INC. (d)—1447
 LEITCH VIDEO LTD. (m)—1450
 QSI SYSTEMS INC. (m)—1455

■ **staircase ramp**

ASACA/SHIBASOKU CORP. OF AMERICA (m)—1437
 HOLZBERG INC. (d)—1447
 LEITCH VIDEO LTD. (m)—1450
 LENCO INC., Electronics Div. (m)—1450

■ **sync**

ASACA/SHIBASOKU CORP. OF AMERICA (m)—1437
 CENTER VIDEO CENTER INC. (d)—1440
 LEITCH VIDEO LTD. (m)—1450
 LENCO INC., Electronics Div. (m)—1450
 PANASONIC INDUSTRIAL CO., Audio-Video Systems Div (m)—1454

■ **video slate board**

BESTON/McINNIS-SKINNER (m & d)—1438
 QSI SYSTEMS INC. (m)—1455

● **video delay lines**

HOLZBERG INC. (d)—1447
 LEITCH VIDEO LTD. (m)—1450
 LENCO INC., Electronics Div. (m)—1450
 TELEVISION EQUIPMENT ASSOC. INC. (m)—1459

● **video filters**

PANASONIC INDUSTRIAL CO., Audio-Video Systems Div (m)—1454
 TELEVISION EQUIPMENT ASSOC. INC. (m)—1459

Video Business Automation Hardware

MPB TECHNOLOGIES INC. (m & d)—1453
 VITAL INDUSTRIES INC. (m)—1462

Videocassette-Based Automation Systems

ARTEL SERVICE CORP. (m & d & r)—1437
 CHANNELMATIC INC. (m)—1440
 VICTOR DUNCAN INC. (d)—1442
 T. R. PITTS CO. (d)—1454
 TELE-ENGINEERING CORP. (m)—1459

Weather Equipment

ANDREW CORP. (m)—1436
 COMTECH ANTENNA CORP. (m)—1441
 dB CATV SUPPLY (d)—1442
 T. R. PITTS CO. (d)—1454

● **satellite receiving systems**

ANDREW CORP. (m)—1436
 COMTECH ANTENNA CORP. (m)—1441

TELE-WIRE SUPPLY CORP. (d)—1460

Weather Graphic System

BESTON/McINNIS-SKINNER (m & d)—1438
 dB CATV SUPPLY (d)—1442
 MCI/QUANTEL (Micro Consultants Inc.) (m)—1451
 MIDWEST COMMUNICATIONS CORP. (d)—1452
 THOMSON-CSF BROADCAST INC. (m)—1460

Weather Instruments

dB CATV SUPPLY (d)—1442
TEXSCAN CORPORATION (m)—1460

Weather Radar Systems

TECHNOLOGY SERVICE CORP. (m)—1459
TEXSCAN CORPORATION (m)—1460

Weather Receivers

TEXSCAN CORPORATION (m)—1460

Wire

ADAPT COMMUNICATION SUPPLY CO. INC. (d)—1435
 ALLIED ELECTRONICS (a div. of Digi-tech Inc.) (d)—1435
 G. C. ELECTRONICS CO. (m)—1446
 MIDWEST COMMUNICATIONS CORP. (d)—1452
 TEMTRON ELECTRONICS (d)—1460

TEST & MEASUREMENT EQUIPMENT & SUPPLIES

Acoustic Analyzers

BRUEL & KJAER INSTRUMENTS INC.
(m & d & r)—1439
HEWLETT-PACKARD CO. (m)—1447
QUALITY VIDEO SUPPLY CORP.
(d)—1455

Audio System Analyzers

ANTENNA TECHNOLOGY CORP. (d)—
1437
BALD MOUNTAIN LAB (m)—1438
BRUEL & KJAER INSTRUMENTS INC.
(m & d & r)—1439
COMM-WEST (Communications West
Inc.) (d)—1441
QUALITY VIDEO SUPPLY CORP.
(d)—1455
SOUND TECHNOLOGY INC. (m)—
1458
TONER CABLE EQUIPMENT INC. (d)—
1461

Attenuators

**ADAPT COMMUNICATION SUPPLY
CO. INC.** (d)—1435
AIRTRON (div. of Litton Systems Inc.)
(m)—1435
COMSONICS INC. (m & r)—1441
VICTOR DUNCAN INC. (d)—1442
QUALITY VIDEO SUPPLY CORP.
(d)—1455
RCA, BROADCAST SYSTEMS DIVI-
SION (d)—1456
RMS ELECTRONICS INC./CATV DIVI-
SION (m)—1456
TELE-WIRE SUPPLY CORP. (d)—1460
TEXSCAN CORPORATION (m)—
1460
TONER CABLE EQUIPMENT INC. (d)—
1461

audio

CECO COMMUNICATIONS INC. (d)—
1440
TONER CABLE EQUIPMENT INC. (d)—
1461

fixed

MICROLAB/FXR (m)—1452
RMS ELECTRONICS INC./CATV DIVI-
SION (m)—1456

Impedance matching

COMPREHENSIVE VIDEO SUPPLY
CORP. (d)—1441

microwave

AIRTRON (div. of Litton Systems Inc.)
(m)—1435
HEWLETT-PACKARD CO. (m)—1447
MICROLAB/FXR (m)—1452

radio frequency (RF)

COMSONICS INC. (m & r)—1441
HEWLETT-PACKARD CO. (m)—1447
TONER CABLE EQUIPMENT INC. (d)—
1461

video

HEWLETT-PACKARD CO. (m)—1447

Audio Test Equipment

ALLIED ELECTRONICS (a div. of Digi-
tech Inc.) (d)—1435
BALD MOUNTAIN LAB (m)—1438
BRUEL & KJAER INSTRUMENTS INC.
(m & d & r)—1439
COMPREHENSIVE VIDEO SUPPLY
CORP. (d)—1441
VICTOR DUNCAN INC. (d)—1442
HARRIS CORP., Broadcast Group
(d)—1447
HEWLETT-PACKARD CO. (m)—1447
MIDWEST COMMUNICATIONS CORP.
(d)—1452
QUALITY VIDEO SUPPLY CORP.
(d)—1455
RCA, BROADCAST SYSTEMS DIVI-
SION (d)—1456
SOUND TECHNOLOGY INC. (m)—
1458

harmonic distortion meters

ASACA/SHIBASOKU CORP. OF
AMERICA (m)—1437
BRUEL & KJAER INSTRUMENTS INC.
(m & d & r)—1439
COMPREHENSIVE VIDEO SUPPLY
CORP. (d)—1441
HEWLETT-PACKARD CO. (m)—1447
SOUND TECHNOLOGY INC. (m)—
1458

IM meters

BRUEL & KJAER INSTRUMENTS INC.
(m & d & r)—1439
HEWLETT-PACKARD CO. (m)—1447
SOUND TECHNOLOGY INC. (m)—
1458
TECHNI-TOOL INC. (d)—1459

real time analyzers

BRUEL & KJAER INSTRUMENTS INC.
(m & d & r)—1439
HEWLETT-PACKARD CO. (m)—1447

sideband analyzers

BRUEL & KJAER INSTRUMENTS INC.
(m & d & r)—1439
HEWLETT-PACKARD CO. (m)—1447

signal generators

BALD MOUNTAIN LAB (m)—1438

BRUEL & KJAER INSTRUMENTS INC.
(m & d & r)—1439

COMM-WEST (Communications West
Inc.) (d)—1441
COMPREHENSIVE VIDEO SUPPLY
CORP. (d)—1441
COMSONICS INC. (r)—1441
HEWLETT-PACKARD CO. (m)—1447
MIDWEST CORP. (r)—1452
SIMPSON ELECTRIC CO. (m)—1458
SOUND TECHNOLOGY INC. (m)—
1458
TEKTRONIX INC. (m)—1459
TEXSCAN CORPORATION (m)—
1460
TONER CABLE EQUIPMENT INC. (d)—
1461

spectrum analyzers

BRUEL & KJAER INSTRUMENTS INC.
(m & d & r)—1439
COMSONICS INC. (m & r)—1441
HEWLETT-PACKARD CO. (m)—1447
MIDWEST CORP. (r)—1452
SOUND TECHNOLOGY INC. (m)—
1458
TEKTRONIX INC. (m)—1459
TEXSCAN CORPORATION (m)—
1460

wow & flutter meters

ASACA/SHIBASOKU CORP. OF
AMERICA (m)—1437
BRUEL & KJAER INSTRUMENTS INC.
(m & d & r)—1439
COMPREHENSIVE VIDEO SUPPLY
CORP. (d)—1441
FIDELIPAC CORP. (m)—1444
HEWLETT-PACKARD CO. (m)—1447
SOUND TECHNOLOGY INC. (m)—
1458
TONER CABLE EQUIPMENT INC. (d)—
1461

Burst Phase Meter

BRUEL & KJAER INSTRUMENTS INC.
(m & d & r)—1439
LENCO INC., Electronics Div. (m)—
1450
QUALITY VIDEO SUPPLY CORP.
(d)—1455

Cable Test Equipment

**ADAPT COMMUNICATION SUPPLY
CO. INC.** (d)—1435
ANIXTER-MICROSAT (d)—1437
BIW CABLE SYSTEMS INC. (m)—1438
MIDWEST COMMUNICATIONS CORP.
(d)—1452
T. R. PITTS CO. (d)—1454
QUALITY VIDEO SUPPLY CORP.
(d)—1455
TEKTRONIX INC. (m)—1459
TELE-WIRE SUPPLY CORP. (d)—1460
TEMTRON ELECTRONICS (d)—1460

automatic sweep systems

AVANTEK INC. (Telecommunications
Div.) (m)—1438
COMSONICS INC. (r)—1441
JERRY CONN ASSOCIATES INC. (d)—
1441
HEWLETT-PACKARD CO. (m)—1447
MEGA HERTZ SALES (d)—1451
TEXSCAN CORPORATION (m)—
1460
WIDE BAND ENGINEERING CO. (m)—
1462

cable analyzers

ANIXTER-MICROSAT (d)—1437
AVANTEK INC. (Telecommunications
Div.) (m)—1438
BIW CABLE SYSTEMS INC. (m)—1438
COMSONICS INC. (r)—1441
MEGA HERTZ SALES (d)—1451
METROTECH CORP. (d)—1452
SATELLITE SIGNALS INC. (d)—1457
SATELLITE SIGNALS INC. (d)—1457
TEXSCAN CORPORATION (m)—
1460

calibrators

COMSONICS INC. (r)—1441
HEWLETT-PACKARD CO. (m)—1447
MEGA HERTZ SALES (d)—1451
MIDWEST CORP. (r)—1452
TECHNI-TOOL INC. (d)—1459

digital radar test sets

BIDDLE INSTRUMENTS (m)—1438
HEWLETT-PACKARD CO. (m)—1447
METROTECH CORP. (d)—1452

field intensity meters

ANIXTER-MICROSAT (d)—1437
COMSONICS INC. (r)—1441
dB CATV SUPPLY (d)—1442
POLELINE CORP. (d)—1455
TEXSCAN CORPORATION (m)—
1460

ground resistance testers

BIDDLE INSTRUMENTS (m)—1438
MEGA HERTZ SALES (d)—1451

insulation testers

BIDDLE INSTRUMENTS (m)—1438

return link transmitters

AVANTEK INC. (Telecommunications
Div.) (m)—1438
JERRY CONN ASSOCIATES INC. (d)—
1441
MEGA HERTZ SALES (d)—1451

● RF leakage detection equipment

JERRY CONN ASSOCIATES INC. (d)—1441
 dB CATV SUPPLY (m)—1442
 HEWLETT-PACKARD CO. (m)—1447
 MEGA HERTZ SALES (d)—1451
TEXSCAN CORPORATION (m)—1460
 VITEK ELECTRONICS INC. (d)—1462

● signal level meters

ANIXTER-MICROSAT (d)—1437
 AVANTEK INC. (Telecommunications Div.) (m)—1438
 JERRY CONN ASSOCIATES INC. (d)—1441
 MEGA HERTZ SALES (d)—1451
MIDWEST CORP. (r)—1452
 POLELINE CORP. (d)—1455
 SATELLITE SIGNALS INC. (d)—1457
 SATELLITE SIGNALS INC. (d)—1457
TEXSCAN CORPORATION (m)—1460
 TONER CABLE EQUIPMENT INC. (d)—1461

Calibration Equipment (see also Cable Test Equipment)

FIDELIPAC CORP. (m)—1444
 HARRIS CORP., Broadcast Group (d)—1447
 HEWLETT-PACKARD CO. (m)—1447
 MIDWEST COMMUNICATIONS CORP. (d)—1452
QUALITY VIDEO SUPPLY CORP. (d)—1455

Clocks, Timing

ESE (m)—1444
QUALITY VIDEO SUPPLY CORP. (d)—1455

● digital

EEV INC. (m)—1442
 ESE (m)—1444
 LEITCH VIDEO LTD. (m)—1450

● master, slave clocks

ESE (m)—1444
 LEITCH VIDEO LTD. (m)—1450

● time distribution

ESE (m)—1444
 LEITCH VIDEO LTD. (m)—1450

● timers

ESE (m)—1444

Color Analyzers

ASACA/SHIBASOKU CORP. OF AMERICA (m)—1437
 VICTOR DUNCAN INC. (d)—1442
QUALITY VIDEO SUPPLY CORP. (d)—1455

Connectors

ADAPT COMMUNICATION SUPPLY CO. INC. (d)—1435
 BIW CABLE SYSTEMS INC. (m)—1438
 dB CATV SUPPLY (m)—1442
 G. C. ELECTRONICS CO. (m)—1446
 LEMO USA INC. (d)—1450
 MEGA HERTZ SALES (d)—1451
 MIDWEST COMMUNICATIONS CORP. (d)—1452

T. R. PITTS CO. (d)—1454
QUALITY VIDEO SUPPLY CORP. (d)—1455
TROMPETER ELECTRONICS INC. (m)—1461

Converter Test Equipment

TEMTRON ELECTRONICS (d)—1460

dB Meters

BALD MOUNTAIN LAB (m)—1438
 BRUEL & KJAER INSTRUMENTS INC. (m & d & r)—1439
 HEWLETT-PACKARD CO. (m)—1447
QUALITY VIDEO SUPPLY CORP. (d)—1455
 SIMPSON ELECTRIC CO. (m)—1458
 TEMTRON ELECTRONICS (d)—1460

Delay Measuring Sets

TELEMET (Div. of Geotel Inc.) (m)—1459
 TELEVISION EQUIPMENT ASSOC. INC. (m)—1459

Delayed Sweep Scopes

COMPREHENSIVE VIDEO SUPPLY CORP. (d)—1441
 HEWLETT-PACKARD CO. (m)—1447
QUALITY VIDEO SUPPLY CORP. (d)—1455
 TONER CABLE EQUIPMENT INC. (d)—1461

Demod Testers

HEWLETT-PACKARD CO. (m)—1447
 ROHDE & SCHWARZ SALES CO. INC. (d)—1456
 TELEMET (Div. of Geotel Inc.) (m)—1459

Detectors

DI-TECH INC. (m)—1442
 HEWLETT-PACKARD CO. (m)—1447
 METROTECH CORP. (d)—1452
 SHIVELY LABORATORIES INC. (m)—1457
 TEMTRON ELECTRONICS (d)—1460
 WIDE BAND ENGINEERING CO. (m)—1462

● microwave
 AIRTRON (div. of Litton Systems Inc.) (m)—1435
 HEWLETT-PACKARD CO. (m)—1447
 MICRO-NOW INSTRUMENT CO. INC. (m)—1452
 MICROLAB/FXR (m)—1452

● RF detectors

MEGA HERTZ SALES (d)—1451
 SHIVELY LABORATORIES INC. (m)—1457
TEXSCAN CORPORATION (m)—1460
 WIDE BAND ENGINEERING CO. (m)—1462

● video presence

DI-TECH INC. (m)—1442

Differential Phase/Gain Sets

HARRIS CORP., Broadcast Group (d)—1447

ROHDE & SCHWARZ SALES CO. INC. (d)—1456
 TELEMET (Div. of Geotel Inc.) (m)—1459
 TELEVISION EQUIPMENT ASSOC. INC. (m)—1459

Digital Video Analyzers

ROHDE & SCHWARZ SALES CO. INC. (d)—1456
 THOMSON-CSF BROADCAST INC. (m)—1460

Field Strength Meters

ADAPT COMMUNICATION SUPPLY CO. INC. (d)—1435
 COMM-WEST (Communications West Inc.) (d)—1441
 COMSONICS INC. (r)—1441
 GENERAL INSTRUMENT CORP., RF Systems Division (m)—1446
 HARRIS CORP., Broadcast Group (d)—1447
 HOLZBERG INC. (d)—1447
 MEGA HERTZ SALES (d)—1451
MIDWEST CORP. (d)—1452
 T. R. PITTS CO. (d)—1454
 ROHDE & SCHWARZ SALES CO. INC. (d)—1456
 TELE-WIRE SUPPLY CORP. (d)—1460
 TEMTRON ELECTRONICS (d)—1460
TEXSCAN CORPORATION (m)—1460

● am/fm

COMSONICS INC. (r)—1441

● TV

GENERAL INSTRUMENT CORP., RF Systems Division (m)—1446
 MEGA HERTZ SALES (d)—1451

Frequency Counters

ALLIED ELECTRONICS (a div. of Digi-tech Inc.) (d)—1435
 COMPREHENSIVE VIDEO SUPPLY CORP. (d)—1441
 COMSONICS INC. (r)—1441
 VICTOR DUNCAN INC. (d)—1442
 HEWLETT-PACKARD CO. (m)—1447
QUALITY VIDEO SUPPLY CORP. (d)—1455
 ROHDE & SCHWARZ SALES CO. INC. (d)—1456
 SIMPSON ELECTRIC CO. (m)—1458
 TEKTRONIX INC. (m)—1459
 TEMTRON ELECTRONICS (d)—1460
TEXSCAN CORPORATION (m)—1460
 TONER CABLE EQUIPMENT INC. (d)—1461

Generators

ALLIED ELECTRONICS (a div. of Digi-tech Inc.) (d)—1435
 BRUEL & KJAER INSTRUMENTS INC. (m & d & r)—1439
 COMPREHENSIVE VIDEO SUPPLY CORP. (d)—1441
 COMSONICS INC. (r)—1441
 dB CATV SUPPLY (d)—1442
 HARRIS CORP., Broadcast Group (d)—1447
 HEWLETT-PACKARD CO. (m)—1447
 LEITCH VIDEO LTD. (m)—1450
 T. R. PITTS CO. (d)—1454
QUALITY VIDEO SUPPLY CORP. (d)—1455
 RCA, BROADCAST SYSTEMS DIVISION (d)—1456

TELE-WIRE SUPPLY CORP. (d)—1460
 TEMTRON ELECTRONICS (d)—1460
TEXSCAN CORPORATION (m)—1460
 TONER CABLE EQUIPMENT INC. (d)—1461

● audio sine

ALLIED ELECTRONICS (a div. of Digi-tech Inc.) (d)—1435
 BALD MOUNTAIN LAB (m)—1438
 BRUEL & KJAER INSTRUMENTS INC. (m & d & r)—1439
 COMPREHENSIVE VIDEO SUPPLY CORP. (d)—1441
 HEWLETT-PACKARD CO. (m)—1447
 SIMPSON ELECTRIC CO. (m)—1458
 TONER CABLE EQUIPMENT INC. (d)—1461

● audio sweep

BALD MOUNTAIN LAB (m)—1438
 COMPREHENSIVE VIDEO SUPPLY CORP. (d)—1441
 HEWLETT-PACKARD CO. (m)—1447
 SIMPSON ELECTRIC CO. (m)—1458
 TONER CABLE EQUIPMENT INC. (d)—1461

● cross pulse

ASACA/SHIBASOKU CORP. OF AMERICA (m)—1437
 COMPREHENSIVE VIDEO SUPPLY CORP. (d)—1441
 LENCO INC., Electronics Div. (m)—1450

● dot/bar

COLORADO VIDEO INC. (m)—1440
 COMPREHENSIVE VIDEO SUPPLY CORP. (d)—1441
 LEITCH VIDEO LTD. (m)—1450
 LENCO INC., Electronics Div. (m)—1450
 ROHDE & SCHWARZ SALES CO. INC. (d)—1456
 SIMPSON ELECTRIC CO. (m)—1458
 TELEMET (Div. of Geotel Inc.) (m)—1459

● function

ALLIED ELECTRONICS (a div. of Digi-tech Inc.) (d)—1435
 COMPREHENSIVE VIDEO SUPPLY CORP. (d)—1441
 COMSONICS INC. (r)—1441
 HEWLETT-PACKARD CO. (m)—1447
 SIMPSON ELECTRIC CO. (m)—1458
 TEKTRONIX INC. (m)—1459
 TONER CABLE EQUIPMENT INC. (d)—1461

● marker

ALLIED ELECTRONICS (a div. of Digi-tech Inc.) (d)—1435
 COMPREHENSIVE VIDEO SUPPLY CORP. (d)—1441
 TONER CABLE EQUIPMENT INC. (d)—1461

● NTSC signal test

ALLIED ELECTRONICS (a div. of Digi-tech Inc.) (d)—1435
 ASACA/SHIBASOKU CORP. OF AMERICA (m)—1437
 COMPREHENSIVE VIDEO SUPPLY CORP. (d)—1441
 LANDY ASSOCIATES INC. (d)—1450
 LEITCH VIDEO LTD. (m)—1450

TEST & MEASUREMENT EQUIPMENT & SUPPLIES

NTSC signal test, cont.

ROHDE & SCHWARZ SALES CO. INC. (d)—1456
TEKTRONIX INC. (m)—1459
THOMSON-CSF BROADCAST INC. (m)—1460
TONER CABLE EQUIPMENT INC. (d)—1461

● pulse

ALLIED ELECTRONICS (a div. of Digi-tech Inc.) (d)—1435
COMPREHENSIVE VIDEO SUPPLY CORP. (d)—1441
HEWLETT-PACKARD CO. (m)—1447
LEITCH VIDEO LTD. (m)—1450
TEKTRONIX INC. (m)—1459

● RF signal

ALLIED ELECTRONICS (a div. of Digi-tech Inc.) (d)—1435
COMPREHENSIVE VIDEO SUPPLY CORP. (d)—1441
COMSONICS INC. (r)—1441
HEWLETT-PACKARD CO. (m)—1447
ROHDE & SCHWARZ SALES CO. INC. (d)—1456
SOUND TECHNOLOGY INC. (m)—1458
TEKTRONIX INC. (m)—1459
TEXSCAN CORPORATION (m)—1460
TONER CABLE EQUIPMENT INC. (d)—1461

● square wave

ASACA/SHIBASOKU CORP. OF AMERICA (m)—1437
COMPREHENSIVE VIDEO SUPPLY CORP. (d)—1441
HEWLETT-PACKARD CO. (m)—1447
LEITCH VIDEO LTD. (m)—1450
ROHDE & SCHWARZ SALES CO. INC. (d)—1456
SIMPSON ELECTRIC CO. (m)—1458
TEKTRONIX INC. (m)—1459
TONER CABLE EQUIPMENT INC. (d)—1461

● staircase

ASACA/SHIBASOKU CORP. OF AMERICA (m)—1437
COLORADO VIDEO INC. (m)—1440
LEITCH VIDEO LTD. (m)—1450
LENCO INC., Electronics Div. (m)—1450
ROHDE & SCHWARZ SALES CO. INC. (d)—1456
TEKTRONIX INC. (m)—1459
TELEMET (Div. of Geotel Inc.) (m)—1459

● stereo

COMPREHENSIVE VIDEO SUPPLY CORP. (d)—1441
ROHDE & SCHWARZ SALES CO. INC. (d)—1456
TONER CABLE EQUIPMENT INC. (d)—1461

● video sweep

ASACA/SHIBASOKU CORP. OF AMERICA (m)—1437
LENCO INC., Electronics Div. (m)—1450
ROHDE & SCHWARZ SALES CO. INC. (d)—1456
TELEMET (Div. of Geotel Inc.) (m)—1459

TEXSCAN CORPORATION (m)—1460

● VITS

ASACA/SHIBASOKU CORP. OF AMERICA (m)—1437
LEITCH VIDEO LTD. (m)—1450
ROHDE & SCHWARZ SALES CO. INC. (d)—1456
TEKTRONIX INC. (m)—1459
TELEMET (Div. of Geotel Inc.) (m)—1459

● VITS inserter

ASACA/SHIBASOKU CORP. OF AMERICA (m)—1437
LEITCH VIDEO LTD. (m)—1450
ROHDE & SCHWARZ SALES CO. INC. (d)—1456
TELEMET (Div. of Geotel Inc.) (m)—1459

Harmonic Distortion Analyzers

ASACA/SHIBASOKU CORP. OF AMERICA (m)—1437
BRUEL & KJAER INSTRUMENTS INC. (m & d & r)—1439
COMM-WEST (Communications West Inc.) (d)—1441
VICTOR DUNCAN INC. (d)—1442
HEWLETT-PACKARD CO. (m)—1447
QUALITY VIDEO SUPPLY CORP. (d)—1455
SOUND TECHNOLOGY INC. (m)—1458

Inserter/Reader VIT

QUALITY VIDEO SUPPLY CORP. (d)—1455
ROHDE & SCHWARZ SALES CO. INC. (d)—1456

Intermod Distortion Analyzers

BRUEL & KJAER INSTRUMENTS INC. (m & d & r)—1439
HEWLETT-PACKARD CO. (m)—1447
QUALITY VIDEO SUPPLY CORP. (d)—1455
SOUND TECHNOLOGY INC. (m)—1458

Interval Timers, V & H

QUALITY VIDEO SUPPLY CORP. (d)—1455

Logic Analyzers

HEWLETT-PACKARD CO. (m)—1447
QUALITY VIDEO SUPPLY CORP. (d)—1455
ROHDE & SCHWARZ SALES CO. INC. (d)—1456
TEKTRONIX INC. (m)—1459

Logging, Monitoring Test Equipment

CHANNELMATIC INC. (m)—1440
dB CATV SUPPLY (m)—1442
HEWLETT-PACKARD CO. (m)—1447
QUALITY VIDEO SUPPLY CORP. (d)—1455

● chart recorders

ALLIED ELECTRONICS (a div. of Digi-tech Inc.) (d)—1435
BRUEL & KJAER INSTRUMENTS INC. (m & d & r)—1439

HEWLETT-PACKARD CO. (m)—1447

● log printers

HEWLETT-PACKARD CO. (m)—1447

● status, alarm indicators

ROHDE & SCHWARZ SALES CO. INC. (d)—1456
TEXSCAN CORPORATION (m)—1460

● tape-based loggers

CHANNELMATIC INC. (m)—1440
HEWLETT-PACKARD CO. (m)—1447

● TV monitors, automatic

ALLIED ELECTRONICS (a div. of Digi-tech Inc.) (d)—1435
dB CATV SUPPLY (d)—1442
MIDWEST CORP. (d)—1452

Oscilloscopes

ALLIED ELECTRONICS (a div. of Digi-tech Inc.) (d)—1435
COMPREHENSIVE VIDEO SUPPLY CORP. (d)—1441
COMSONICS INC. (r)—1441
VICTOR DUNCAN INC. (d)—1442
HARRIS CORP., Broadcast Group (d)—1447
HEWLETT-PACKARD CO. (m)—1447
HITACHI DENSHI AMERICA LTD. (m)—1447
LANDY ASSOCIATES INC. (d)—1450
MPCS VIDEO INDUSTRIES INC. (d)—1453
QUALITY VIDEO SUPPLY CORP. (d)—1455
ROHDE & SCHWARZ SALES CO. INC. (d)—1456
SIMPSON ELECTRIC CO. (m)—1458
TECHNI-TOOL INC. (d)—1459
TEKTRONIX INC. (m)—1459
TELE-WIRE SUPPLY CORP. (d)—1460
TEMTRON ELECTRONICS (d)—1460
TEXSCAN CORPORATION (m)—1460
TONER CABLE EQUIPMENT INC. (d)—1461

Measuring/Monitoring Meters

HARRIS CORP., Broadcast Group (d)—1447
HEWLETT-PACKARD CO. (m)—1447
T. R. PITTS CO. (d)—1454
QUALITY VIDEO SUPPLY CORP. (d)—1455
TEMTRON ELECTRONICS (d)—1460

● digital multimeter

BIDDLE INSTRUMENTS (m)—1438
COMPREHENSIVE VIDEO SUPPLY CORP. (d)—1441
G. C. ELECTRONICS CO. (m)—1446
HEWLETT-PACKARD CO. (m)—1447
ROHDE & SCHWARZ SALES CO. INC. (d)—1456
SIMPSON ELECTRIC CO. (m)—1458
TECHNI-TOOL INC. (d)—1459
TEKTRONIX INC. (m)—1459
TONER CABLE EQUIPMENT INC. (d)—1461

● digital panel meters

SIMPSON ELECTRIC CO. (m)—1458

● IC testers

HEWLETT-PACKARD CO. (m)—1447
TECHNI-TOOL INC. (d)—1459

● impedance bridges

COMM-WEST (Communications West Inc.) (d)—1441
HEWLETT-PACKARD CO. (m)—1447
ROHDE & SCHWARZ SALES CO. INC. (d)—1456
TEXSCAN CORPORATION (m)—1460

● line voltage meter

ALLIED ELECTRONICS (a div. of Digi-tech Inc.) (d)—1435
COMPREHENSIVE VIDEO SUPPLY CORP. (d)—1441
COMSONICS INC. (r)—1441
SIMPSON ELECTRIC CO. (m)—1458

● modular test sets

HEWLETT-PACKARD CO. (m)—1447
TECHNI-TOOL INC. (d)—1459

● peak program

SIMPSON ELECTRIC CO. (m)—1458

● power

ALLIED ELECTRONICS (a div. of Digi-tech Inc.) (d)—1435
HEWLETT-PACKARD CO. (m)—1447
ROHDE & SCHWARZ SALES CO. INC. (d)—1456

● RF meters

ELECTRO IMPULSE INC. (m)—1444
HEWLETT-PACKARD CO. (m)—1447
ROHDE & SCHWARZ SALES CO. INC. (d)—1456
SIMPSON ELECTRIC CO. (m)—1458
TEXSCAN CORPORATION (m)—1460

● semiconductor testers

ALLIED ELECTRONICS (a div. of Digi-tech Inc.) (d)—1435
HEWLETT-PACKARD CO. (m)—1447
TEKTRONIX INC. (m)—1459
TONER CABLE EQUIPMENT INC. (d)—1461

● video level meters

ROHDE & SCHWARZ SALES CO. INC. (d)—1456

● video noise meters

ASACA/SHIBASOKU CORP. OF AMERICA (m)—1437
ROHDE & SCHWARZ SALES CO. INC. (d)—1456

● voltmeters, audio

ALLIED ELECTRONICS (a div. of Digi-tech Inc.) (d)—1435
BALD MOUNTAIN LAB (m)—1438
COMPREHENSIVE VIDEO SUPPLY CORP. (d)—1441
G. C. ELECTRONICS CO. (m)—1446
ROHDE & SCHWARZ SALES CO. INC. (d)—1456

● VTVMs

ALLIED ELECTRONICS (a div. of Digi-tech Inc.) (d)—1435
 COMPREHENSIVE VIDEO SUPPLY CORP. (d)—1441
 G. C. ELECTRONICS CO. (m)—1446
 HEWLETT-PACKARD CO. (m)—1447
 SIMPSON ELECTRIC CO. (m)—1458

● Vu meter

ALLIED ELECTRONICS (a div. of Digi-tech Inc.) (d)—1435
 G. C. ELECTRONICS CO. (m)—1446
 SIMPSON ELECTRIC CO. (m)—1458

● wattmeters

ALLIED ELECTRONICS (a div. of Digi-tech Inc.) (d)—1435
 G. C. ELECTRONICS CO. (m)—1446
 ROHDE & SCHWARZ SALES CO. INC. (d)—1456
 SIMPSON ELECTRIC CO. (m)—1458

Monitors

ALLIED ELECTRONICS (a div. of Digi-tech Inc.) (d)—1435
 ASACA/SHIBASOKU CORP. OF AMERICA (m)—1437
 BELAR ELECTRONICS LABORATORY INC. (m)—1438
 CENTER VIDEO CENTER INC. (d)—1440
 VICTOR DUNCAN INC. (d)—1442
 HARRIS CORP., Broadcast Group (d)—1447
 HOLZBERG INC. (d)—1447
 KAHN COMMUNICATIONS INC. (m)—1449
 Lenco INC., Electronics Div. (m)—1450
 MPCs VIDEO INDUSTRIES INC. (d)—1453
 TEKTRONIX INC. (m)—1459
 TEMTRON ELECTRONICS (d)—1460

Multimeters

ALLIED ELECTRONICS (a div. of Digi-tech Inc.) (d)—1435
 BIDDLE INSTRUMENTS (m)—1438
 COMPREHENSIVE VIDEO SUPPLY CORP. (d)—1441
 G. C. ELECTRONICS CO. (m)—1446
 HARRIS CORP., Broadcast Group (d)—1447
 HEWLETT-PACKARD CO. (m)—1447
 HITACHI DENSHI AMERICA LTD. (m)—1447
QUALITY VIDEO SUPPLY CORP. (d)—1455
 ROHDE & SCHWARZ SALES CO. INC. (d)—1456
 SIMPSON ELECTRIC CO. (m)—1458
 TECHNI-TOOL INC. (d)—1459
 TEKTRONIX INC. (m)—1459
 TEMTRON ELECTRONICS (d)—1460
 TONER CABLE EQUIPMENT INC. (d)—1461

Multi-Phase/VIRS Inserters

HOLZBERG INC. (d)—1447

Phase Angle Meters

BRUEL & KJAER INSTRUMENTS INC. (m & d & r)—1439
 HEWLETT-PACKARD CO. (m)—1447
 HOLZBERG INC. (d)—1447

RF Test Equipment

ALLIED ELECTRONICS (a div. of Digi-tech Inc.) (d)—1435
 ASACA/SHIBASOKU CORP. OF AMERICA (m)—1437
 COMARK COMMUNICATIONS INC. (d)—1441
 COMSONICS INC. (r)—1441
 HARRIS CORP., Broadcast Group (d)—1447
 HEWLETT-PACKARD CO. (m)—1447
 HOLZBERG INC. (d)—1447
 T. R. PITTS CO. (d)—1454
 ROHDE & SCHWARZ SALES CO. INC. (d)—1456
 TEKTRONIX INC. (m)—1459
 TELE-WIRE SUPPLY CORP. (d)—1460
TEXSCAN CORPORATION (m)—1460
 WIDE BAND ENGINEERING CO. (m)—1462

● AM field intensity meters

COMARK COMMUNICATIONS INC. (d)—1441
 COMSONICS INC. (r)—1441
 ROHDE & SCHWARZ SALES CO. INC. (d)—1456
TEXSCAN CORPORATION (m)—1460

● antenna monitors

COMARK COMMUNICATIONS INC. (d)—1441
 GORMAN-REDLICH MANUFACTURING CO. (m)—1446

● calorimeters

COMARK COMMUNICATIONS INC. (d)—1441
 ELECTRO IMPULSE INC. (m)—1444

● demodulators

COMARK COMMUNICATIONS INC. (d)—1441
 ROHDE & SCHWARZ SALES CO. INC. (d)—1456
 TELEMET (Div. of Geotel Inc.) (m)—1459

● frequency monitors, controllers

BELAR ELECTRONICS LABORATORY INC. (m)—1438
 COMARK COMMUNICATIONS INC. (d)—1441
 ROHDE & SCHWARZ SALES CO. INC. (d)—1456

● fm field intensity meters

COMARK COMMUNICATIONS INC. (d)—1441
 ROHDE & SCHWARZ SALES CO. INC. (d)—1456
TEXSCAN CORPORATION (m)—1460

● Impedance bridges

COMARK COMMUNICATIONS INC. (d)—1441
 ROHDE & SCHWARZ SALES CO. INC. (d)—1456
TEXSCAN CORPORATION (m)—1460

● modulation monitors

BELAR ELECTRONICS LABORATORY INC. (m)—1438
 COMARK COMMUNICATIONS INC. (d)—1441
 HEWLETT-PACKARD CO. (m)—1447

● phase meters

COMARK COMMUNICATIONS INC. (d)—1441
 GORMAN-REDLICH MANUFACTURING CO. (m)—1446
 HEWLETT-PACKARD CO. (m)—1447
 ROHDE & SCHWARZ SALES CO. INC. (d)—1456

● power meters, wattmeters

COMARK COMMUNICATIONS INC. (d)—1441
 HEWLETT-PACKARD CO. (m)—1447
 ROHDE & SCHWARZ SALES CO. INC. (d)—1456

● test signal generators

COMARK COMMUNICATIONS INC. (d)—1441
 HEWLETT-PACKARD CO. (m)—1447
QUALITY VIDEO SUPPLY CORP. (d)—1455
 ROHDE & SCHWARZ SALES CO. INC. (d)—1456
 TELEMET (Div. of Geotel Inc.) (m)—1459
 THOMSON-CSF BROADCAST INC. (m)—1460

● TV field intensity meters

COMARK COMMUNICATIONS INC. (d)—1441
 ROHDE & SCHWARZ SALES CO. INC. (d)—1456
TEXSCAN CORPORATION (m)—1460

Sideband Analyzers

HEWLETT-PACKARD CO. (m)—1447
 ROHDE & SCHWARZ SALES CO. INC. (d)—1456
 TELEMET (Div. of Geotel Inc.) (m)—1459

Signal Level Meters

COMSONICS INC. (r)—1441
 HEWLETT-PACKARD CO. (m)—1447
 MEGA HERTZ SALES (d)—1451
 ROHDE & SCHWARZ SALES CO. INC. (d)—1456
 SATELLITE SIGNALS INC. (d)—1457
 TEMTRON ELECTRONICS (d)—1460
TEXSCAN CORPORATION (m)—1460
 TONER CABLE EQUIPMENT INC. (d)—1461

Spectrum Analyzers

BRUEL & KJAER INSTRUMENTS INC. (m & d & r)—1439
 COMSONICS INC. (m & r)—1441
 HEWLETT-PACKARD CO. (m)—1447
 MEGA HERTZ SALES (d)—1451
QUALITY VIDEO SUPPLY CORP. (d)—1455
 ROHDE & SCHWARZ SALES CO. INC. (d)—1456
 SOUND TECHNOLOGY INC. (m)—1458
 TEKTRONIX INC. (m)—1459

TELEMET (Div. of Geotel Inc.) (m)—1459
 TEMTRON ELECTRONICS (d)—1460
TEXSCAN CORPORATION (m)—1460

Sweep Generators

ASACA/SHIBASOKU CORP. OF AMERICA (m)—1437
 BRUEL & KJAER INSTRUMENTS INC. (m & d & r)—1439
 COMSONICS INC. (r)—1441
 VICTOR DUNCAN INC. (d)—1442
 HARRIS CORP., Broadcast Group (d)—1447
 HEWLETT-PACKARD CO. (m)—1447
 Lenco INC., Electronics Div. (m)—1450
 MEGA HERTZ SALES (d)—1451
QUALITY VIDEO SUPPLY CORP. (d)—1455
 ROHDE & SCHWARZ SALES CO. INC. (d)—1456
 TELEMET (Div. of Geotel Inc.) (m)—1459
 TEMTRON ELECTRONICS (d)—1460
TEXSCAN CORPORATION (m)—1460
 TONER CABLE EQUIPMENT INC. (d)—1461

Video Test Equipment

ALLIED ELECTRONICS (a div. of Digi-tech Inc.) (d)—1435
 ASACA/SHIBASOKU CORP. OF AMERICA (m)—1437
 COLORADO VIDEO INC. (m)—1440
 COMPREHENSIVE VIDEO SUPPLY CORP. (d)—1441
 HARRIS CORP., Broadcast Group (d)—1447
 HOLZBERG INC. (d)—1447
 LEITCH VIDEO LTD. (m)—1450
 Lenco INC., Electronics Div. (m)—1450
 MIDWEST COMMUNICATIONS CORP. (d)—1452
 T. R. PITTS CO. (d)—1454
QUALITY VIDEO SUPPLY CORP. (d)—1455
 ROHDE & SCHWARZ SALES CO. INC. (d)—1456
 SATELLITE SIGNALS INC. (d)—1457
 TEKTRONIX INC. (m)—1459
 TELEMET (Div. of Geotel Inc.) (m)—1459
 TEMTRON ELECTRONICS (d)—1460
 TONER CABLE EQUIPMENT INC. (d)—1461

● analyzers

ASACA/SHIBASOKU CORP. OF AMERICA (m)—1437
 COLORADO VIDEO INC. (m)—1440
 ROHDE & SCHWARZ SALES CO. INC. (d)—1456

● blanking meters

ROHDE & SCHWARZ SALES CO. INC. (d)—1456

● burst phase meters

Lenco INC., Electronics Div. (m)—1450
 ROHDE & SCHWARZ SALES CO. INC. (d)—1456
 WORLD VIDEO INC. (m)—1463

TEST & MEASUREMENT EQUIPMENT & SUPPLIES

• diff. phase/gain meters

ROHDE & SCHWARZ SALES CO. INC.
(d)—1456
TELEMET (Div. of Geotel Inc.) (m)—
1459

• noise meters

HEWLETT-PACKARD CO. (m)—1447
LENCO INC., Electronics Div. (m)—
1450
ROHDE & SCHWARZ SALES CO. INC.
(d)—1456

• signal generators

ASACA/SHIBASOKU CORP. OF
AMERICA (m)—1437
COMSONICS INC. (r)—1441
HEWLETT-PACKARD CO. (m)—1447
LEITCH VIDEO LTD. (m)—1450
LENCO INC., Electronics Div. (m)—
1450
ROHDE & SCHWARZ SALES CO. INC.
(d)—1456
SIMPSON ELECTRIC CO. (m)—1458
TEXSCAN CORPORATION (m)—
1460
THOMSON-CSF BROADCAST INC.
(m)—1460
TONER CABLE EQUIPMENT INC. (d)—
1461

• VITS analyzers

ROHDE & SCHWARZ SALES CO. INC.
(d)—1456
THOMSON-CSF BROADCAST INC.
(m)—1460

• waveform monitors

CENTER VIDEO CENTER INC. (d)—
1440
COMPREHENSIVE VIDEO SUPPLY
CORP. (d)—1441
COMSONICS INC. (r)—1441
HEWLETT-PACKARD CO. (m)—1447
MPCS VIDEO INDUSTRIES INC. (d)—
1453
ROHDE & SCHWARZ SALES CO. INC.
(d)—1456
TEKTRONIX INC. (m)—1459
TONER CABLE EQUIPMENT INC. (d)—
1461

Voltmeters

ALLIED ELECTRONICS (a div. of Digi-
tech Inc.) (d)—1435
BRUEL & KJAER INSTRUMENTS INC.
(m & d & r)—1439
COMPREHENSIVE VIDEO SUPPLY
CORP. (d)—1441
G. C. ELECTRONICS CO. (m)—1446
HEWLETT-PACKARD CO. (m)—1447
MIDWEST CORP. (d)—1452
T. R. PITTS CO. (d)—1454
QUALITY VIDEO SUPPLY CORP.
(d)—1455

ROHDE & SCHWARZ SALES CO. INC.
(d)—1456
SIMPSON ELECTRIC CO. (m)—1458
TELE-WIRE SUPPLY CORP. (d)—1460
TEMTRON ELECTRONICS (d)—1460
TEXSCAN CORPORATION (m)—
1460
TONER CABLE EQUIPMENT INC. (d)—
1461

VSWR & Power Meters

COMARK COMMUNICATIONS INC.
(d)—1441
HARRIS CORP., Broadcast Group
(d)—1447
HEWLETT-PACKARD CO. (m)—1447
ROHDE & SCHWARZ SALES CO. INC.
(d)—1456
TEMTRON ELECTRONICS (d)—1460
TEXSCAN CORPORATION (m)—
1460

Waveform Monitors

CENTER VIDEO CENTER INC. (d)—
1440
COMPREHENSIVE VIDEO SUPPLY
CORP. (d)—1441
COMSONICS INC. (r)—1441
dB CATV SUPPLY (d)—1442
HARRIS CORP., Broadcast Group
(d)—1447
HEWLETT-PACKARD CO. (m)—1447
HITACHI DENSHI AMERICA LTD. (m)—
1447
LANDY ASSOCIATES INC. (d)—1450

MEGA HERTZ SALES (d)—1451
MIDWEST COMMUNICATIONS CORP.
(d)—1452
MPCS VIDEO INDUSTRIES INC. (d)—
1453
QUALITY VIDEO SUPPLY CORP.
(d)—1455
TONER CABLE EQUIPMENT INC. (d)—
1461

Vectorscopes

ALLIED ELECTRONICS (a div. of Digi-
tech Inc.) (d)—1435
CENTER VIDEO CENTER INC. (d)—
1440
COMPREHENSIVE VIDEO SUPPLY
CORP. (d)—1441
dB CATV SUPPLY (d)—1442
VICTOR DUNCAN INC. (d)—1442
HARRIS CORP., Broadcast Group
(d)—1447
HITACHI DENSHI AMERICA LTD. (m)—
1447
LANDY ASSOCIATES INC. (d)—1450
MIDWEST COMMUNICATIONS CORP.
(d)—1452
MPCS VIDEO INDUSTRIES INC. (d)—
1453
QUALITY VIDEO SUPPLY CORP.
(d)—1455
TEKTRONIX INC. (m)—1459
TELE-WIRE SUPPLY CORP. (d)—1460
TONER CABLE EQUIPMENT INC. (d)—
1461

TOOLS & EQUIPMENT

Cable Installation Tools & Accessories

ADAPT COMMUNICATION SUPPLY CO. INC. (d)—1435
 ADRIAN STEEL CO. (m)—1435
 ALCESTIS DISTRIBUTION CO. (d)—1435
 ANIXTER-MICROSAT (d)—1437
 ARROW FASTENER CO. INC. (m)—1437
 BISHOP ELECTRIC (subsidiary of Plymouth Rubber Co. Inc.) (m)—1438
 LARRY BORSON CO. (d)—1438
 BUDDCO INC. (d)—1439
 CABLETEK PRODUCTS INC. (d)—1439
 CABLEWAVE SYSTEMS INC. (m)—1439
 CARLTON INTERNATIONAL MANUFACTURING (m & d)—1439
 JERRY CONN ASSOCIATES INC. (d)—1441
 DEVINE'S MACHINE & DESIGN INC. (m)—1442
 G. C. ELECTRONICS CO. (m)—1446
JAMESON CORP. (m)—1448
 KLEIN TOOLS INC. (m)—1449
MIDWEST CORP. (d)—1452
 T. R. PITTS CO. (d)—1454
 PLYMOUTH RUBBER CO. INC. (m)—1454
 POLELINE CORP. (d)—1455
QUALITY VIDEO SUPPLY CORP. (d)—1455
 RMS ELECTRONICS INC./CATV DIVISION (d)—1456
 SIGNAL VISION INC. (d)—1458
 STEVENS TOWER CO. INC. (d & r)—1458
 TELE-WIRE SUPPLY CORP. (d)—1460

TEMTRON ELECTRONICS (d)—1460
 TONER CABLE EQUIPMENT INC. (d)—1461
 WELDONE TRADING CO. INC. (m)—1462

Cable Tools

ADAPT COMMUNICATION SUPPLY CO. INC. (d)—1435
 ANIXTER-MICROSAT (d)—1437
 BENNER-NAWMAN INC (m)—1438
 LARRY BORSON CO. (d)—1438
 BUDDCO INC. (d)—1439
 CABLETEK PRODUCTS INC. (d)—1439
 CABLEWAVE SYSTEMS INC. (m)—1439
 JERRY CONN ASSOCIATES INC. (d)—1441
 dB CATV SUPPLY (d)—1442
 G. C. ELECTRONICS CO. (m)—1446
 KLEIN TOOLS INC. (m)—1449
MIDWEST CORP. (d)—1452
 POLELINE CORP. (d)—1455
 RIPLEY CO. INC. (m)—1456
 RMS ELECTRONICS INC./CATV DIVISION (d)—1456
 SATELLITE SIGNALS INC. (d)—1457
 SIGNAL VISION INC. (d)—1458
 STEVENS TOWER CO. INC. (d & r)—1458
 TELCO ELECTRONICS INC. (s)—1459

• coring tools

ADAPT COMMUNICATION SUPPLY CO. INC. (d)—1435
 ANIXTER-MICROSAT (d)—1437
 LARRY BORSON CO. (d)—1438
 BUDDCO INC. (d)—1439

CABLETEK PRODUCTS INC. (d)—1439
 CARLTON INTERNATIONAL MANUFACTURING (m & d)—1439
 JERRY CONN ASSOCIATES INC. (d)—1441
 dB CATV SUPPLY (d)—1442
 GENERAL INSTRUMENT CORP., RF Systems Division (m)—1446
MIDWEST CORP. (d)—1452
 POLELINE CORP. (d)—1455
 RIPLEY CO. INC. (m)—1456
 RMS ELECTRONICS INC./CATV DIVISION (d)—1456
 SIGNAL VISION INC. (d)—1458
 TELCO ELECTRONICS INC. (s)—1459

• cutters

ADAPT COMMUNICATION SUPPLY CO. INC. (d)—1435
 ANIXTER-MICROSAT (d)—1437
 BENNER-NAWMAN INC (m)—1438
 CABLETEK PRODUCTS INC. (d)—1439
 dB CATV SUPPLY (d)—1442
 KLEIN TOOLS INC. (m)—1449
MIDWEST CORP. (d)—1452
 POLELINE CORP. (d)—1455
 RIPLEY CO. INC. (m)—1456
 RMS ELECTRONICS INC./CATV DIVISION (d)—1456
 SIGNAL VISION INC. (d)—1458

• earth anchors

ADAPT COMMUNICATION SUPPLY CO. INC. (d)—1435
 ANIXTER-MICROSAT (d)—1437
MIDWEST CORP. (d)—1452
 POLELINE CORP. (d)—1455

STEVENS TOWER CO. INC. (m & d & r)—1458

• guy grips

ADAPT COMMUNICATION SUPPLY CO. INC. (d)—1435
 ANIXTER-MICROSAT (d)—1437
MIDWEST CORP. (d)—1452
 POLELINE CORP. (d)—1455
 PREFORMED LINE PRODUCTS CO. (m)—1455
 STEVENS TOWER CO. INC. (d & r)—1458

• reverse spiral grips

ADAPT COMMUNICATION SUPPLY CO. INC. (d)—1435
 ANIXTER-MICROSAT (d)—1437
 JERRY CONN ASSOCIATES INC. (d)—1441
MIDWEST CORP. (d)—1452
 POLELINE CORP. (d)—1455
 SIGNAL VISION INC. (d)—1458

Tool Kits

ADAPT COMMUNICATION SUPPLY CO. INC. (d)—1435
 ADRIAN STEEL CO. (m)—1435
 COMPREHENSIVE VIDEO SUPPLY CORP. (d)—1441
 G. C. ELECTRONICS CO. (m)—1446
 KLEIN TOOLS INC. (m)—1449
MIDWEST CORP. (d)—1452
 POLELINE CORP. (d)—1455
 STEVENS TOWER CO. INC. (d & r)—1458

INDEX TO ADVERTISERS

Companies

Arbitron.....	Throughout	National Broadcasting Company.....	iii
Blackburn & Company, Inc.....	Throughout	Professional Cards.....	xvii
Bogner.....	Throughout Buyers Guide	RCA.....	Front Cover
The Camera Mart, Inc.....	v	Robert W. Rounsaville & Associates.....	Throughout
Chapman Associates.....	viii	Sony.....	vi-vii
Comark Communications, Inc.....	Back Cover	Television Technology Corp.....	Throughout Low Power TV, Translators, Manufacturers & Suppliers, and Buyers Guide
Daniels & Associates.....	Inside Front Cover	Viacom.....	Bookmark
DES Associates.....	x, xiii	Richard L. Vega & Associates.....	Throughout Low Power TV and Buyers Guide
Di-Tech.....	1443		
Firstmark Financial Corp.....	xv		
Forward Communications Corp.....	Spine		
The Ted Hepburn Company.....	Throughout		
Kepper, Tupper & Company, Inc.....	xiii		

INDEX TO ADVERTISERS

Stations

KCAU-TV, Sioux City, IA.....	Spine	WISC-TV, Madison, WI.....	1034
KCRL, Reno, NV.....	604, 605	WJSU-TV, Anniston, AL.....	20, 21
KDKA-TV, Pittsburgh, PA.....	805	WKRG-TV, Mobile, AL.....	33
KELO-TV, Sioux Falls, SD.....	850, 851	WKRN-TV, Nashville, TN.....	875
KGIN-TV, Grand Island, NE.....	582, 587	WKYC-TV, Cleveland, OH.....	724
KGO-TV, San Francisco, CA.....	131	WKZO-TV, Kalamazoo, MI.....	486
KMEG, Sioux City, IA.....	378, 379	WLFI-TV, Lafayette, IN.....	354
KMID-TV, Midland, TX.....	935	WLIO, Lima, OH.....	734
KNBC, Los Angeles, CA.....	101	WMTV, Madison, WI.....	1036, Spine
KOLN-TV, Lincoln, NE.....	586, 587	WNBC-TV, New York, NY.....	648
KOSA-TV, Odessa, TX.....	936, Spine	WNEV-TV, Boston, MA.....	456
KPNX-TV, Phoenix-Mesa, AZ.....	57	WPLG, Miami, FL.....	201
KPTV, Portland, OR.....	781	WRAU-TV, Peoria, IL.....	328, Spine
KSBY-TV, San Luis Obispo, CA.....	142	WSAW-TV, Wausau, WI.....	1046, Spine
KWGN-TV, Denver, CO.....	155	WTHR, Indianapolis, IN.....	352
WBAY-TV, Green Bay, WI.....	1028	WTRF-TV, Wheeling, WV.....	1021, Spine
WCCT-TV, Columbia, SC.....	829	WUHQ-TV, Battle Creek, MI.....	470
WCLQ-TV, Cleveland, OH.....	721	WXIA-TV, Atlanta, GA.....	234
WCYB-TV, Bristol, VA.....	968	WXII, Winston-Salem, NC.....	683
WDAM-TV, Laurel, MS.....	528	WXON, Detroit, MI.....	478
WDTN, Dayton, OH.....	730	WXXA-TV, Albany, NY.....	636
WEAU-TV, Eau Claire, WI.....	1026	WYFF-TV, Greenville, SC.....	835
WFAA-TV, Dallas, TX.....	911		

Get the facts about
Television Digest with Consumer Electronics
... at no risk!

**We GUARANTEE
You Will Benefit**

**FROM READING TELEVISION DIGEST
with CONSUMER ELECTRONICS**

**... or We'll Refund Every
Penny of Your Investment!**

There are no "if's, and's or but's" about this offer:

Enter a one-year subscription (52 weeks), and any time that you feel you are not getting your money's worth in facts, figures, timely reports on every segment of your industry, tell us, and **we'll return your investment to the last penny.**

Like you, we're business men, and we wouldn't make this kind of an offer lightly. It's based on the simple fact that **for over 39 years *Television Digest with Consumer Electronics* has been the one best source** for the information people like you need to do your job better, faster, and more confidently.

How successful are we? **More than 84% of our subscribers renewed this year.**

Thousands of executive decision-makers now receive ***Television Digest*** every Monday morning—and have at their fingertips the latest reports, reviews, and analyses of television trends and developments, highlighting cable television, networks, stations, FCC, FTC, Congress. Plus what's news in consumer electronics—videocassette recorders, videodisc players, video games, home computers, color and monochrome TV, business statistics, import/export trends, government regulations, and much, much more.

They know—and you will—that ***Television Digest*** brings them the important news **first.** Subscribe now, we **guarantee** you'll be satisfied, or it will cost you nothing.


To enter a subscription, or for a free sample copy, write us or call collect: (202) 872-9200.

**TELEVISION
DIGEST INC.**

Television Digest, Inc.
1836 Jefferson Place, N.W.
Washington, D.C. 20036
Phone: 202-872-9200

Comark's "S" Series UHF Television Transmitters

Simply Superior



10kW/30kW/55kW model shown

Integrating high efficiency, reliability and low cost, each model incorporates state-of-the-art technologies to achieve a unique combination of unparalleled features:

- External cavity, full-band, field proven, klystron power amplifiers, combining highest efficiency and compact size.
- Broadband (no tuning), high power, Exciter System, featuring dual channel (redundant) operation as well as Comark's CM-100S Broadcast Modulator with IF S.A.W. filter.
- Space efficient, mechanical and electrical layouts, fully engineered for maximum EMI/RFI isolation and overall operator convenience.
- Fiber optic telemetry for all floating high voltage metering functions, incorporated into a complete, remote control-compatible, latched fault and status display system.
- Clean, fully isolated, high voltage compartments, with double-filtered air cooling and front access. (No exposed high voltage in klystron areas.)

Comark's "S" Series transmitters are available from 10kW through 220kW with advanced system options, including beam current pulsers, motorized RF switching systems, E.D. and ICPM correction systems, and the services of Comark's 24-hour field operations group.

Simply Superior

COMARK

Engineering
and Sales Offices
P.O. Box 275
Colmar, PA 18915
(215) 822-0777
Telex: 84-6075

International Headquarters
P.O. Box 229
Rt. 57, Feeding Hills Road
Southwick, MA 01077
(413) 569-5939