

THE FACILITIES OF TELEVISION

ALABAMA

Allocation of Channels	A-123	Group Ownership of Broadcast Stations	A-151
Applications Pending	A-127	International Television Report	A-180
Call Letters	A-117	Newspaper/Magazine Ownership of Stations	A-160
Canadian Broadcast Board	A-180	Subscription Tv Interests	A-122
Canadian Broadcasting Corp.	A-180	Translator Stations	A-105
Canadian Tv Station Calls	A-179	Station Sales	A-167
Canadian Tv Station Directory	A-174	Tv Network Route Map	C-58
Closed Circuit Tv Operators	A-134	Tv Stations by Channels	A-120
Community Antenna Tv Systems	A-137	Tv Stations Directory	A-3
Experimental Tv Stations	A-116		

DIRECTORY OF TELEVISION STATIONS IN THE U.S.

Note: Listed in this directory are all television stations authorized by the Federal Communications Commission as of Oct. 1, 1962. Where applicable, the following data is shown: call letters, date station began (or intends to begin) operation, channel number, transmission facilities, address, telephone, teletype number, name of licensee, composition of ownership, network affiliation, sales representative, executives and

Washington attorney. Color facilities of stations having them are also shown. Special note is also made of those stations now having video tape recorders in operation. Noncommercial educational stations are shown with asterisks (*). Translators listing by states starts on page A-96. Television station applications pending starts on page A-127. Bell System television network routes map appears on page C-58.

ALABAMA

*Non-commercial educational.

BIRMINGHAM, Jefferson County

WAPI-TV (May 1949) ch. 13; power—316 kw visual, 158 kw aural; antenna height—1,127 feet above average terrain, 825 feet above ground.

Address: P. O. Box 1310. Phone: Fairfax 3-6141.

Licensee: Newhouse Broadcasting Corp. (acquired station 1955).

Ownership: See Newhouse stations in "Group Ownership." Also see "Newspaper Ownership."

Network: CBS-TV (secondary), NBC-TV (primary).

Rep: Harrington, Righter & Parsons.

Highest hour rate: \$1,100.

Color facilities: network, local slides.

Video tape recorder: RCA (1).

Executives: Charles F. Grisham, vp & gen mgr; Thomas M. Percer, coml mgr; John H. Johnson, prog dir; James Chenoweth, prom mgr; Clancy Lake, news dir; James V. Sanderson, chief engr.

Washington atty: Fly, Shuebruk, Blume & Gaguine.

Radio affiliate: WAPI-AM-FM.

***WBIQ** (Dec. 24, 1954) ch. *10; power—42.5 kw visual, 21.4 kw aural; antenna height—1,050 feet above average terrain, 792.5 feet above ground.

Address: 2151 Highland Ave., zone 5. Phone: Fairfax 2-4625 (Birmingham).

Licensee: Alabama Educational Television Commission.

Ownership: State of Alabama.

Network: NET.

Executives and studios: (see WAIQ Montgomery).

WBMG (not on air, granted Nov. 29, 1956; target date unknown) ch. 42; power—16.6 kw visual, 8.91 kw aural; antenna height—770 feet above average terrain, 589 feet above ground.

Permittee: Birmingham Television Corp.

Ownership: Owned jointly by H. & E. Balaban

Corp. and Winston-Salem Broadcasting Co. For other interests see listings under these names in "Group Ownership."

Washington atty: McKenna & Wilkinson.

WBRC-TV (July 1, 1949) ch. 6; power—100 kw visual, 50 kw aural; antenna height—1,110 feet above average terrain, 795.2 feet above ground.

Address: P. O. Box 6007. Phone: 322-4701. TWX BH-260.

Licensee: Taft Broadcasting Co. (acquired station May 23, 1957).

Ownership: See Taft stations in "Group Ownership."

Network: ABC-TV (primary), CBS-TV (secondary).

Rep: Katz.

Highest hour rate: \$1,200.

Color facilities: network.

Video tape recorder: RCA (2)

Executives: Hulbert Taft Jr., pres; R. T. Schlinkert, vp & gen mgr; Oliver V. Naylor, gen sales mgr; Keith E. Barze, prog dir & film buyer; Richard S. Stephen, loc sls mgr; Robert E. Lee, prom mgr; Harry Mabry, news dir; Bill Randa, sls serv mgr; Harry L. Lawson, chief engr.

Washington Atty: Koteen & Burt.

Radio affiliate: WBRC-AM-FM.

DECATUR, Morgan County

WMSL-TV (July 4, 1954) ch. 23; Power—117 kw visual; 63.1 kw aural; antenna height—350 feet above average terrain, 383 feet above ground.

Address: P. O. Box 72. Phone: Elgin 3-0361. TWX 8510.

Licensee: Tennessee Valley Radio & Television Corp. (original owner).

Ownership: Frank Whisenant, 54.15%; James E. King, 4.33%; Bryan McAfee, 2.16%, and others.

Network: NBC-TV (primary), CBS-TV (secondary).

Rep: Gill-Perna; Clarke Brown (southern).

Highest hour rate: \$150.

Color facilities: network.

Executives: Frank Whisenant, pres & gen mgr; Alice Whisenant, prog dir & sec-treas; Mart Hargrove, film buyer; Jerry Griggs, news dir; Alvin Millwood, chief engr.

Washington atty: Harry Daly.

Radio affiliate: WMSL.

DOTHAN, Houston County

WTVY (Feb. 12, 1955) ch. 4; power—100 kw visual, 69.2 kw aural; antenna height—1,170 feet above average terrain, 1,209 feet above ground.

Address: P. O. Box 798, Phone: Sycamore 2-3195. TWX 205-620-2447.

Licensee: WTVY Inc. (original owner).

Ownership: Charles Woods, 52.66%; F. E. Busby, 6.28%; Jane P. Thrower, 10.72%; Paul Flowers, 14.98%.

Network: CBS-TV (primary), ABC-TV (secondary).

Rep: Meeker Co. Inc; Clarke Brown Co. (South).

Highest hour rate: \$330.

Color facilities: Network.

Executives: F. E. Busby, vp & gen mgr; E. L. Finch, asst to gen mgr, regional sls; Art Creamer, loc sls mgr; John Gause, prog dir; Carl Perkins, prod mgr; Jimmy Hart, news dir; Bonnie Buckner, women's dir; Ellis N. Anderson, chief engr.

Washington atty: Miller & Schroeder.

TO BUY OR SELL A TELEVISION OR RADIO STATION

HAMILTON-LANDIS & ASSOC., Inc.

WASHINGTON, D.C. 1737 DeSales St., N.W. EX 3-3456
CHICAGO 1714 Tribune Tower DE 7-2754

SAN FRANCISCO 111 Sutter St. EX 2-5671
DALLAS 1511 Bryan St. RI 8-1175

NATIONWIDE • NEGOTIATIONS
FINANCING • APPRAISALS

time the

THE BIG SPENDER MARKET SALUTES



The time honored position with a shortage of time is the TIME BUYER. Busy is hardly the word for the TIME BUYER... phone calls, station reps, gossip sessions, dodging wild passes, and figuring budgets fill each day. Little wonder TIME BUYERS welcome WSFA-TV reps... there's no useless chatter... this gives time for a coffee break. This also means the TIME BUYER gets the Big Spender Market avails in a hurry. Why do WSFA-TV reps and TIME BUYERS get along so well... they both like less chatter and more coffee. They agree on WSFA-TV's great coverage, too!

WSFA-TV

CHANNEL 12

NBC/Montgomery, Alabama

Carter Hardwick, *Managing Director*

A STATION OF THE BROADCASTING COMPANY OF THE SOUTH


G. Richard Shafto, *Executive Vice President*



Represented by

PETERS, GRIFFIN, WOODWARD, INC.

buyer



ROSE-COLORED
GLASSES FOR
READING MEDIA
PRESENTATIONS

BRAIN BEHIND
THE AGENCY... (SHE
THINKS!)

PENCIL FOR
SCRATCHING BOTTOM
100 STATIONS FROM
BUYING LIST

SMILE IS
REACTION FROM
EXCELLENT
WSFA-TV AVAILS

PAD FOR FIGURING
BUDGETS AND CALORIES

NECK THAT'S
ALWAYS STUCK OUT!

WATCH TO KEEP
HER ON TIME FOR
COCKTAILS WITH REP
FROM STATION "B"

WARM HEART
FOR WSFA-TV

SORE FEET FROM
WALKING BACK
ALONE FROM COCKTAILS
WITH REP FROM
STATION "B"

CHIC CRYING
TOWEL TO
EMPHASIZE
SMALL WAISTLINE

HEMLINE IS
LIKE WSFA-TV...
AT AN ALL TIME
HIGH!



DOZIER, Crenshaw County

***WDIQ** (Aug. 8, 1956) ch. *2; power—100 kw visual, 60.3 kw aural; antenna height—690 feet above average terrain, 571 feet above ground.
Address: 2151 Highland Ave., Birmingham 5.
Phone: Fairfax 2-4625 (Birmingham).
Licensee: Alabama Educational Tv Commission.
Ownership: State of Alabama.
Network: NET.
Executives: (See WAIQ [TV] Montgomery).

FLORENCE, Lauderdale County

WOWL-TV (Aug. 1, 1961) ch. 15; power—20.9 kw visual, 11.7 kw aural; antenna height—400 feet above average terrain, 358 feet above ground.
Address: P. O. Box 2220. Phone: 764-7711.
Licensee: Television Muscle Shoals Inc. (original owner).
Ownership: Richard B. Biddle, 28.5%; Radio Muscle Shoals (WOWL Florence, Ala.), 25%; O. B. Miley, 28.5%; John Thompson, 12.5%. Mr. Biddle owns 52.5% and Mr. Miley 15% of WOWL.
Network: NBC-TV (primary), ABC-TV (secondary), CBS-TV (secondary).
Rep: Gill-Perna.
Highest hour rate: \$200.
Color facilities: Network.
Executives: Richard B. Biddle, pres; Bill Mapes, exec vp; Jack Worley, vp & stn mgr; Madison Davis, coml mgr; Eddie Foote, prog dir; Shirley Gray, traf mgr; Larry Rohling, chief engr.
Radio affiliate: WOWL.

HUNTSVILLE, Madison County

WAFG-TV (Aug. 1, 1959) ch. 31; power—204 kw visual, 112 kw aural; antenna height 1,020 feet above average terrain, 166 feet above ground.
Address: 1000 Monte Sano Blvd., S.E. Phone: 539-1783.
Licensee: Rocket City Television Inc. (original owner).
Ownership: James R. Cleary, 12.2%; James E. Beasley Jr., 26.9%; John S. Gregory Jr., 12.4%; Robert M. Darby, 9.2%; P. T. Gunn, 8.5%; John A. Higdon, 7.9%; Winston S. Garth Jr., 4.8%; Thomas A. Barr, 2.9%.
Network: ABC-TV (primary).
Rep: Breen & Ward; Ayres.
Highest hour rate: \$225.
Executives: James Cleary, pres; John A. Higdon, sec-treas & gen mgr; Frank Hanson, coml mgr; John Utley, prog dir; Victor C. Bankowski, chief engr.

MOBILE, Mobile County

WALA-TV (Jan. 14, 1953) ch. 10; power—316 kw visual, 158 kw aural; antenna height—1,246 feet above average terrain, 1,200 feet above ground.
Address: 210 Government St. Phone: Hemlock 3-3754. TWX 205 342 7413.
Licensee: Pape Television Co. Inc. (original owner).
Ownership: William O. Pape, 99.56%.
Network: NBC-TV (primary).
Rep: Select Station Representatives; Clarke Brown Co.
Highest hour rate: \$600.
Color facilities: Network.
Executives: W. O. Pape, pres; W. B. Pape, exec vp & gen mgr; John E. Dixon, natl sls mgr; Mal Eno, prog dir; Bob Grimes, prom mgr; Ed Kilday, news dir; Raymond Hurley, chief engr.
Washington atty: Dow, Lohnes & Albertson.
Radio affiliate: WALA.
***WEIQ** (not on air, target date: unknown) ch. 42; power—17.8 kw visual, 8.9 kw aural; antenna height—600 feet above average terrain, 543 feet above ground.
Address: 2151 Highland Ave., Birmingham 5.
Phone: Fairfax 2-4625 (Birmingham).
Licensee: Alabama Educational Television Commission (original owner).
Ownership: State of Alabama.
Executives: (See WAIQ [TV] Montgomery).

WEAR-TV (see Pensacola, Fla.).

WKRG-TV (Sept. 5, 1955): ch. 5; power—100 kw visual, 50 kw aural; antenna height—1,050 feet above average terrain; 999 feet above ground.
Address: P. O. Box 1184. Phone: Hemlock 2-5505. TWX MQ 97.
Licensee: WKRG-TV Inc. (acquired station April 4, 1958).
Ownership: Kenneth R. Giddens, 50%; Mobile Press Register Inc., 50%. Stockholders J. F. McGowin and N. F. McGowin of Mobile Press have 15% and 7.5% interest respectively in WGYV Greenville, Ala. Also see "Newspaper Ownership."
Network: CBS-TV (primary).
Rep: H-R Television Inc.
Highest hour rate: \$600.
Color facilities: Network.
Executives: Kenneth R. Giddens, pres & treas; C. P. Persons Jr., vp, gen mgr & film buyer; John E. Crawford, opns mgr; Bob Peary, prod mgr & news dir; Donald B. Patton, chief engr.
Washington atty: McKenna & Wilkinson.
Radio affiliate: WKRG-AM-FM.

MONTGOMERY, Montgomery County

***WAIQ** (Sept. 17, 1962) ch. 26; power—229 kw visual, 124 kw aural; antenna height—590 feet above average terrain, 553 feet above ground.
Address: 2151 Highland Ave., Birmingham 5.
Phone: Fairfax 2-4625 (Birmingham).
Licensee: Alabama Educational Television Commission.
Network: NET.
Video tape recorder: Ampex (3).
Executives: Maynard Layman, pres; Raymond Hurlbut, gen mgr; Lou Peneguy, dir & coord of info; Al Renfro, chief engr for network.
Studios and executives: Auburn, Ala: Auburn University, Ed Wegener, studio dir; Robert Ware, studio chief engr. Birmingham, Ala: Birmingham Area Educational Tv Assn., 720 S. 20th St., Dr. L. Frazer Banks, studio dir; University, Ala.; U. of Alabama, Graydon Ausmus, studio dir; Joe Stuckey, studio chief engr.
WCCB-TV (March 24, 1962) ch. 32; power—180.9 kw visual, 90 kw aural; antenna height—485 feet above average terrain, 419 feet above ground.
Address: 3251 Harrison Rd. Phone: 272-2312. TWX: 205-272-4551.
Licensee: First Alabama Corp. (original owner).
Ownership: See First Corp. Stations in "Group Ownership."
Network: ABC-TV (primary).
Rep: Advertising Time Sales Inc.
Highest hour rate: \$200.
Executives: Harold E. Anderson, pres; Stan Richards, gen mgr; Robert L. Tuttle, coml mgr; Paul S. Watson, opns mgr; A. Fred Wright, chief engr.

WCOV-TV (April 23, 1953) ch. 20; power—200 kw visual, 100 kw aural; antenna height—440 feet above average terrain, 460 feet above ground.
Address: P. O. Box 2505. Phone: 262-5361. TWX MG 6039.
Licensee: Capitol Broadcasting Co. (original owner).
Ownership: Oscar P. Covington and family, 85%; Hugh M. Smith, 15%.
Network: CBS-TV (primary).
Rep: The Meeker Co.; James S. Ayers Co. (southeastern).
Color facilities: Network.
Highest hour rate: \$250.
Executives: Oscar P. Covington, pres; Hugh M. Smith, exec vp & gen mgr; Morris South, local sales mgr; Martha Hall, prog dir; Walter Bamberg, opns mgr; Bob Humphreys, news dir; W. D. Weatherly, chief engr.
Washington atty: Smith & Pepper.
Radio affiliate: WCOV.

WSFA-TV (Dec. 25, 1954) ch. 12; power—316 kw visual, 158 kw aural; antenna height—1,040 feet above average terrain, 823 feet above ground.
Address: P. O. Box 2566. Phone: 265-1251. TWX 205-272-4194.

Licensee: Broadcasting Co. of the South (acquired station Oct. 5, 1959).
Ownership: See Broadcasting Co. of the South Stations in "Group Ownership."
Rep: Peters, Griffin, Woodward.
Color facilities: network.
Network: NBC-TV (primary).
Highest hour rate: \$575.
Video tape recorder: Ampex (1).
Executives: G. Richard Shaffo, exec vp; Carter Hardwick, mngng dir; Gene Jacobsen, admin asst & dir of opns; Bob Villar, sls mgr; John Raines, bus mgr & pr dir; Dick Payne, chief engr; Sam Spivey, prog dir; Jim Wilbourn, prom mgr; Jack Fowler, natl sls coord & sls prom; Charles Cox, news dir; John Johnson, chief dir & prod svpr.
Washington atty: Dow, Lohnes & Albertson.

MOUNT CHEAHA STATE PARK, Talladega County

***WCIQ** (Jan. 8, 1955) ch. 7; power—316 kw visual, 191 kw aural; antenna height—2,000 feet above average terrain, 578 feet above ground.
Address: 2151 Highland Ave., Birmingham 5.
Phone: Fairfax 2-4625 (Birmingham).
Licensee: Alabama Educational Television Commission (original owner).
Ownership: State of Alabama.
Network: NET.
Executives and studios: (See WAIQ [TV] Montgomery).

SELMA, Dallas County

WSLA (March 17, 1960) ch. 8; power—2.51 kw visual, 1.26 kw aural; antenna height—360 feet above average terrain, 387 feet above ground.
Address: Box 1016. Phone Trinity 2-0455.
Licensee: Selma Television Inc. (orig. owner).
Ownership: William J. Brennan and wife, 50%, and William E. Bennis Jr. and wife, 50%. Mr. Brennan also owns 90% of WAPE Jacksonville, Fla. William Bennis owns 25% of WVOK Birmingham, Ala. Licensee also owns WBAM, Montgomery, Ala.
Network: ABC-TV (secondary).
Highest hour rate: \$125.
Rep: Radio-TV Representatives.
Executives: William J. Brennan, pres; Edward Martin, gen mgr; John Frasier, coml mgr; John Rogers, prog & news dir; Caroline Taylor, prom mgr; Stan Smith, chief engr.
Washington atty: Rhyne & Rhyne.

ALASKA

*Non-commercial educational.

ANCHORAGE

KENI-TV (December 1953) ch. 2; power—5.37 kw visual, 2.69 kw aural; antenna height—70 feet above average terrain, 173 feet above ground.
Address: P. O. Box 1160. Phone: Broadway 5-2201.
Licensee: Midnight Sun Broadcasters Inc. (acquired station April 1960).
Ownership: See Midnight Sun Stations in "Group Ownership."
Network: ABC-TV (secondary), NBC-TV (primary).
Rep: Day-Wellington (Seattle); James C. Fletcher Jr. (N.Y.).
Highest hour rate: \$210.
Executives: Alvin O. Bramstedt, pres & gen mgr; William Stewart, coml mgr; Marcia Hiber, prog dir & prom mgr; Tyler Clark, news dir; Charles M. Gray, vp & chief engr.

Washington atty: Fisher, Wayland, Duvall & Southmayd.

Radio affiliate: KENI.

KTVA (Dec. 11, 1953) ch. 11 power—3.02 kw visual, 1.51 kw aural; antenna height—130 feet above average terrain, 230 feet above ground.

Address: P. O. Box 2200. Phone Broadway 5-4321.

Licensee: Northern Television Inc. (original owner).

Ownership: See Northern Television Stations in "Group Ownership."

Network: CBS-TV.

Rep: Weed; Alaska Radio-Tv Sales (Seattle). Highest hour rate: \$150.

Executives: A. G. Hiebert, pres & gen mgr; Paul G. West, prog dir; Jean Ward, prom mgr; Evan White, news dir; John Honea, chief engr.

Washington atty: Robert M. Booth Jr.

Radio affiliate: KNIK (FM).

FAIRBANKS

KFAR-TV (March 1, 1955) ch. 2; power—5.37 kw visual, 2.69 kw aural; antenna height—even with average terrain, 200 feet above ground.

Address: 516 Second Ave. Phone: 2125.

Licensee: Midnight Sun Broadcasters Inc. (original owner).

Ownership: See Midnight Sun Broadcasters in "Group Ownership."

Network: ABC-TV, NBC-TV.

Rep: James C. Fletcher (N.Y.); Del Day (Pacific Coast).

Highest hour rate: \$170.

Executives: Alvin O. Bramstedt, gen mgr; Don Andon, stn mgr; Ralph Crider, coml mgr; James O'Kelley, chief engr.

Washington atty: Fisher, Wayland, Duvall & Southmayd.

KTVF (Feb. 17, 1955) ch. 11; power—11 kw visual, 5.5 kw aural; antenna height—50 feet below average terrain, 168 feet above ground.

Address: Box 590. Phone: Globe 2-3636.

Licensee: Northern Television Inc. (original owner).

Ownership: See Northern Television Stations in "Group Ownership."

Network: CBS-TV.

Executives: A. G. Hiebert, pres; John Griffin, gen mgr & coml mgr; Jim Bischoff, news dir; Kenneth Phillips, chief engr.

Rep: Weed; Alaska Radio-Tv Sales.

Washington atty: Robert M. Booth Jr.

JUNEAU

KINY-TV (Feb. 19, 1956) ch. 8; power—0.263 kw visual, 0.132 kw aural; antenna height—960 feet below average terrain, 263 feet above ground.

Address: 231 S. Franklin St. Phone: Juniper 6-1802.

Licensee: Juneau Broadcasters Inc. (acquired station June 1, 1959).

Ownership: Midnight Sun Broadcasters, 35.4%; Elton E. Engstrom, 13.4%; Richard L. Peter, 9.6%; Percy E. Reynolds, 7.6%, and Thomas C. Whiteside, 7.6%. (See also Midnight Sun Stations in "Group Ownership.")

Network: ABC-TV (secondary); CBS-TV (primary); NBC-TV (secondary).

Rep: Weed; Wm. Wagner & Assoc. (Seattle).

Executives: Arthur Skinner, pres; Roger A. Thayer, gen mgr; Richard Peter, prod mgr.

Radio affiliate: KINY.

ARIZONA

*Non-commercial educational.

DOUGLAS, Cochise County

KCDA (not on air, granted Feb. 3, 1960, target date not announced) ch. 3; power—0.776 kw visual; 0.389 kw aural; antenna height—20 feet below average terrain, 185 feet above ground.

Permittee: Electron Corp.

FLAGSTAFF, Coconino County

KVLS (not on air; target date unknown) ch. 13; power—1.78 kw visual, 0.955 kw aural; antenna height—2,040 feet above average terrain, 80 feet above ground.

Permittee: Saunders Broadcasting Co.

Radio affiliate: KCLS.

KYMA (not on air, target date: fall-winter 1962-63) ch. 9; power—28.8 kw visual, 14.4 kw aural; antenna height—2,240 feet above average terrain, 206 feet above ground.

Address: P. O. Box 722 (New York office: Suite 1900, 15 Broad St., New York 5, N. Y.).

Licensee: Coconino Telecasters Inc. (original owner).

Ownership: Allan J. Newmark, 24.5%; Saul Newmark, 24.5%; I. W. Burnham II, 51%.

Executives: F. Keith Trantow, pres & gen mgr.

Washington atty: Spear, Hill & Greeley.

MESA, Maricopa County

KTAR-TV (Phoenix) (April 23, 1953) ch. 12; power—316 kw visual, 158 kw aural; antenna height—1,780 feet above average terrain, 350 feet above ground.

Address: P. O. Box 711, Phoenix 1. Phone: Alpine 4-4161. TWX PX 592.

Licensee: KTAR Broadcasting Co. (acquired station July 1954).

Ownership: See Louis Stations in "Group Ownership."

Network: NBC-TV (primary).

Rep: Avery-Knodel.

Highest hour rate: \$625.

Color facilities: network; local tape.

Video tape recorder: Ampex (3).

Executives: John J. Louis Jr., chmn of bd; Richard O. Lewis, pres & gen mgr; Ray C. Smucker, vp & coml mgr; Bob Vache, prog dir; Nancy Chappel, prom mgr; Ray Thompson, news dir; Len Burkland, mdse mgr; Cliff Stevens, chief engr; Paul Hughes, pub affrs dir.

Washington atty: Hennessey & McDonald.

Radio affiliate: KTAR-AM-FM.

PHOENIX, Maricopa County

***KAET** (Jan. 30, 1961) ch. 8; power—28.8 kw visual, 14.4 kw aural; antenna height—1,550 feet above average terrain, 97 feet above ground.

Address: KAET, Arizona State U., Tempe. Phone: Woodland 7-1411, Ext. 201.

Licensee: Board of Regents of the Universities and State College of Arizona (original owner).

Ownership: State College of Arizona.

Network: NET.

Video tape: Ampex (1).

Executives: Robert H. Ellis, dir of bcstg; Sheldon P. Siegel, stn mgr; Guy W. Ueckert, prom mgr; Lynn E. Dryer, chief engr.

KOOL-TV (Oct. 24, 1953) ch. 10; power—316 kw visual, 158 kw aural; antenna height—1,700 feet above average terrain, 264 feet above ground.

Address: 511 W. Adams, zone 3. Phone: Brown- ing 1-2345. TWX PX 171.

Licensee: KOOL Radio-Television Inc. (original owner).

Ownership: See Gene Autry Stations in "Group

Ownership." Also see "Newspaper Ownership." Network: CBS-TV (primary).

Rep: Hollingbery.

Color facilities: Network.

Highest hour rate: \$625.

Video tape: Ampex (2).

Executives: Gene Autry, chmn of bd; Tom Chauncey, pres; Homer Lane, vp & gen mgr; Jack Murphy, stn mgr; Leslie Lindvig, dir of sls; Robert Martin, dir of prog & opns; Robert Davies, prog dir; Jack Ware, news dir; Albin R. Hillstrom, chief engr.

Washington atty: Dow, Lohnes & Albertson.

Radio affiliate: KOOL-AM-FM.

KPHO-TV (Dec. 4, 1949) ch. 5; power—100 kw visual, 50 kw aural; antenna height—1,770 feet above average terrain, 387 feet above ground.

Address: 631 N. First Ave. Phone: Alpine 8-4511. TWX 602-255-0238.

Licensee: Meredith Engineering Co. (acquired station August 1952).

Ownership: See Meredith Pub. Co. stations in "Group Ownership." Also see "Newspaper Ownership."

Rep: Katz.

Highest hour rate: \$500.

Video tape: RCA (1).

Executives: Richard B. Rawls, vp & gen mgr; Howard Stalaker, stn mgr & film buyer; John Vera, sls mgr; Chuck Glance, prog dir; Blu Wright, prom mgr; Tom Sherlock, news dir; Geo. McClanathan, dir of engrg.

Washington atty: Haley, Bader & Potts.

Radio affiliate: KPHO.

KTAR-TV (see Mesa).

KTVK (March 1, 1955) ch. 3; power—100 kw visual, 50 kw aural; antenna height—1,670 feet above average terrain, 228 feet above ground.

Address: 3435 N. 16th St. Phone: Amherst 6-5691. TWX PX 353.

Licensee: Arizona Television Co. (original owner).

Ownership: Ernest W. McFarland, 40%; Leon W. Nowell, 20%; Ralph A. Watkins, 20%; Delbert R. Lewis, 12.5%; Henry R. Larson, 5%, and others.

Network: ABC-TV (primary).

Rep: Blair Television Assoc.

Color facilities: local film, local live.

Highest hour rate: \$600.

Video tape: Ampex (2).

Executives: Ernest W. McFarland, pres; Burton B. LaDow, stn mgr; Donald Tuckwood, prog dir; Katherine Lentz, prom mgr; Dick West, news dir; George McLouth, chief engr.

TUCSON, Pima County

KGUN-TV (June 3, 1956) ch. 9; power—63.1 kw visual, 31.6 kw aural; antenna height—3,660 feet above average terrain, 237 feet above ground.

Address: P. O. Box 5147. Phone: Main 3-3633. TWX TSN 5971.

Licensee: KGUN-TV Inc. (acquired station Feb. 1, 1961).

Ownership: See Hilberg-Buse-Richter Stations in "Group Ownership."

Network: ABC-TV (primary).

Rep: Young Television.

Highest hour rate: \$325.

Color facilities: network, film, local slide.

Video tape: Ampex (1).

Executives: Edwin G. Richter Jr., pres & gen mgr; Howard D. Duncan Jr. coml mgr; Larry Schnebly, prog dir; Jack Jacobson, prom mgr; Robert M. Cleveland, chief engr.

Washington atty: Koteen & Burt.

KOLD-TV (Jan. 13, 1953) ch. 13; power—100 kw visual, 50 kw aural; antenna height—3,610 feet above average terrain, 201.8 feet above ground.

Address: 115 W. Drachman. Phone: 624-2511. Licensee: Old Pueblo Broadcasting Co. (original owner).

Ownership: See Gene Autry Stations in

HAMILTON-LANDIS & ASSOCIATES, Inc.
NATIONWIDE MEDIA BROKERS
WASHINGTON, D. C., CHICAGO, DALLAS, SAN FRANCISCO
SELL **MORE**
RADIO & TELEVISION STATIONS—
IN THE WEST—NEAREST OFFICE IS—
111 SUTTER ST., SAN FRANCISCO 4
EXBROOK 2-5671

ARIZONA

KOLD-TV Continued

"Group Ownership." Also see "Newspaper Ownership."

Network: CBS-TV (primary).
Rep: Hollingbery.
Color facilities: network.
Highest hour rate: \$300.
Video tape recorder: Ampex (1).
Executives: Tom Chauncey, pres & mgng dir; E. S. Mittendorf, vp & gen mgr; Bernie Perlin, coml mgr; Bill Spies, prog dir; Jack Trustman, prom mgr; Joe Wilcox, news dir; Howard Smith, chief engr; Paul Plunkett, asst gen mgr; Virginia Mittendorf, women's commentator & traf mgr.
Washington atty: Dow, Lohnes & Albertson.
Radio Affiliate: KOLD.

*KUAT (March 8, 1959) ch. 6; power—0.944 kw visual, 0.468 kw aural; antenna height—110 feet above average terrain, 281 feet above ground.

Address: U. of Arizona. Phone: Main 4-8181.
Licensee: Universities and State College of Arizona. (original owner).

Video tape recorder: Ampex.
Network: NET.
Executives: Or. Ben C. Markland, mgr & prog dir; Frank Barreca, prod mgr; Wesley T. Johnson, chief engr.

KVOA-TV (Sept. 27, 1953) ch. 4; power—35 kw visual, 18 kw aural; antenna height—3,610 feet above average terrain, 223 feet above ground.
Address: P. O. Box 5188. Phone Main 3-2555.
TWX TS 1961.

Licensee: Alvarado Television Inc. (acquired station Oct. 1, 1959).

Ownership: See Alvarado TV Stations in "Group Ownership" also "Newspaper Ownership."

Network: NBC-TV (primary).
Rep: Avery-Knodel, Inc.
Color facilities: network.
Highest hour rate: \$300.
Video tape recorder: Ampex (1).
Executives: Clinton D. McKinnon, pres; Fred L. Vance, gen mgr; Gorden E. Hamilton, stn mgr; Henry E. Hubbard, prog dir; Hall Williams, prom mgr; Garry Greenberg, news dir; Ray Holsclaw, chief engr.
Washington atty: Cohn & Marks.

YUMA, Yuma County

KIVA (Oct 8, 1953) ch. 11; power—219 kw visual, 110 kw aural; antenna height 440 feet above average terrain, 527 feet above ground.
Address: P. O. Box 1671. Phone: 572-0211.
TWX 553-8196.

Licensee: Valley Telecasting Co. (acquired station March 6, 1961).

Ownership: Bruce Merrill.
Network: ABC-TV (secondary), CBS-TV (secondary); NBC-TV (primary).
Rep: Hollingbery.
Highest hour rate: \$250.
Color facilities: network.
Executives: Bruce Merrill, pres; William E. Ross, vp; Leavenworth Wheeler, gen mgr; Walter Kubiak, sls mgr; Wayne Groner, prom mgr; Martin Tallberg, news dir; Chas. H. Field, chief engr.
Washington atty: Arnold, Fortas & Porter.

... (not on air; target date unknown): ch. 13; power—1.97 kw visual; antenna height—220 feet above average terrain, 203 feet above ground.

Licensee: Oesert Telecasting Co. (original owner).

ARKANSAS

*Non-commercial educational.

EL DORADO, Union County

KTVE (Monroe, La.) (Dec. 3, 1955) ch. 10; power—316 kw visual, 158 kw aural; antenna height—1,320 feet above average terrain, 1,348

feet above ground.

Address: P. O. Box 791. Phone: El Dorado—Union 2-3488. TWX 501-862-6498.

Licensee: KTVE Inc. (acquired station July 1960).

Ownership: Veterans Broadcasting Co., 74.83%; William H. Simon, 19.42%; John B. Soell, 6.85%. For Veterans' interests, see Veterans Broadcasting Stations in "Group Ownership."

Network: NBC-TV (primary); ABC-TV (secondary).
Rep: Venard, Torbet & McConnell.
Highest hour rate: \$400.

Color facilities: network.
Executives: Ervin F. Lyke, pres; John B. Soell, vp & gen mgr; Lanny Ducote, prog dir; John M. Long, chief engr.
Washington Atty: Spearman & Roberson.

FORT SMITH, Sebastian County

KFSA-TV (Dec. 3, 1956) ch. 5; power—100 kw visual, 58.9 kw aural; antenna height—640 feet above average terrain, 451 feet above ground.

Address: 101 N. 4th St. Phone: Sunset 3-3131.
TWX 501-785-1217.

Licensee: American Television Co. (acquired station Jan. 8, 1959).

Ownership: See Donald W. Reynolds Stations in "Group Ownership." Also see "Newspaper Ownership."

Network: ABC-TV (secondary), CBS-TV (primary), NBC-TV (secondary).

Rep: Venard, Torbet & McConnell.
Highest hour rate: \$300.

Color facilities: network.
Executives: D. W. Reynolds, pres; J. W. Slates, vp, gen mgr, coml mgr & film buyer; Pat Porta, prog & news dir; Willard Matten, chief engr.

Washington atty: Haley, Bader & Potts.
Radio affiliate: KFSA.

HOT SPRINGS, Garland County

KFOY-TV (Feb. 1, 1961) ch. 9; power—60.2 kw visual, 30.1 kw aural; antenna height—400 feet above average terrain, 310 feet above ground.

Address: P. O. Orawer Y. Phone: National 4-3373. TWX 168.

Licensee: Southwestern Publishing Co. (original owner).

Ownership: See Donald W. Reynolds Stations in "Group Ownership." Also see "Newspaper Ownership."

Network: NBC-TV (secondary).

Executives: Donald W. Reynolds, pres; Warren A. Williams, gen mgr; James B. Miller, coml mgr; Tom Nichols, prog dir; Haines Hower, news dir; Albert W. Scheer, chief engr.

Washington atty: Haley, Bader & Potts.

JONESBORO, Craighead County

KAIT-TV (not on air, granted April 1960, target date: Jan. 1, 1963) ch. 8; power—56.2 kw visual, 28.2 kw aural; antenna height—420 feet above average terrain; 342 feet above ground.

Phone: Sunset 3-8984.
Licensee: George T. HERNREICH (original owner).

Ownership: Mr. HERNREICH also owns KPFW Fort Smith, Ark. & KZNG Hot Springs, Ark.

Executives: George T. HERNREICH, pres.
Washington atty: A. Harry Becker.

LITTLE ROCK, Pulaski County

KARK-TV (April 15, 1954) ch. 4; power—100 kw visual, 50 kw aural; antenna height—1,650 feet above average terrain, 1,175 feet above ground.

Address: 10th & Spring Sts. Phone: Franklin 6-2481. TWX 501-721-8334.

Licensee: Arkansas Radio & Equipment Co. (original owner).

Ownership: T. K. Barton, 20%; T. H. Barton Estate, 80%.

Network: NBC-TV (primary).
Rep: Petry.

Highest hour rate: \$500.
Color facilities: Network.

Executives: T. K. Barton, pres; Oouglas J.

Romine, exec vp & stn mgr; Lee Bryant, dir of sls; Fred Schmutz, prog dir; Shirley R. Kennedy, prom dir; Bob Kemp, news dir; Champ Smith, chief engr.

Washington atty: Miller & Schroeder.
Radio affiliate: KARK-AM-FM.

KATV (Dec. 18, 1953) ch. 7; power—170 kw visual, 91.2 kw aural; antenna height—1,010 feet above average terrain, 922 feet above ground.

Address: 310 W. Third St. Phone: FR 4-1691.
TWX: 501-721-8372.

Licensee: KATV Inc.
Network: ABC-TV (primary).

Rep: Avery-Knodel.
Highest hour rate: \$500.

Executives: John T. Griffin, bd chmn; James C. Leake, pres; Byron Mathes, vp-treas; Robert Doubleday, vp & gen mgr; Tom Goodgame, coml mgr; Jack Bomar, prog dir; Bruce Smith, prom mgr; Rudy Garrett, chief engr.

Ownership: See Griffin-Leake Stations in "Group Ownership."

Washington atty: Spearman & Roberson.

KTHV (Nov. 28, 1955) ch. 11; power—316 kw visual, 158 kw aural; antenna height—1,760 feet above average terrain, 1,175 feet above ground.

Address: P. O. Box 269. Phone: Franklin 4-3764. TWX LR 85.

Licensee: Arkansas Television Co. (original owner).

Ownership: Radio Broadcasting Inc. (KTHS), 42%; Arkansas Democrat Co. (Arkansas Democrat), 32%; C. E. Lowry, 16%; K. A. Engel (publisher of Arkansas Democrat), 10%. KTHV has same ownership as KWKH-AM-FM Shreveport, La. (Shreveport Times). See "Newspaper Ownership."

Network: CBS-TV (primary).

Rep: Advertising Time Sales.

Color facilities: Network.

Highest hour rate: \$500.
Video tape recorder: (1).

Executives: K. A. Engel, pres; B. G. Robertson, gen mgr; W. V. Hutt, coml mgr; John Pounders, prog dir; John Belford, prom mgr; Randy Tardy, news dir; Cecil Suitt, chief engr.

Washington atty: Oempsey & Koplovitz.

PINE BLUFF, Jefferson County

KATV (See Little Rock).

TEXARKANA, Miller County

KTAL-TV (see Texarkana, Tex.)

CALIFORNIA

*Non-commercial educational.

BAKERSFIELD, Kern County

KBAK-TV (Aug. 23, 1953) ch. 29; power—117 kw visual, 60.3 kw aural; antenna height—3,690 feet above average terrain, 170 feet above ground. (CP: power—95 kw visual; 47.5 kw aural).

Address: P. O. Box 1448. Phone: FA 7-7955.
TWX: 805-831-7045.

Licensee: Bakersfield Broadcasting Co. (acquired station Nov. 15, 1960).

Ownership: See Reeves Broadcasting & Development Corp. Stations in "Group Ownership."

Network: CBS-TV (primary).

Rep: Young Tv Corp.
Highest hour rate: \$350.

Video tape recorder: (1).
Executives: J. Drayton Hastie, pres; John E. Barrett, gen mgr & coml mgr; Lyle Murphy, asst gen mgr; Richard Hoffman, chief engr.

Washington atty: Eliot C. Lovett.

KERO-TV (Sept. 26, 1953): ch. 10; power—39.8 kw visual, 21.9 kw aural; antenna height—3,710 feet above average terrain, 183 feet above ground.

Address: 321 21st St. Phone: Fairview 7-

1441. TWX 805-831-7084.

Licensee: Transcontinent Television Corp. (acquired station Aug. 24, 1957).

Ownership: See Transcontinent Stations in "Group Ownership."

Network: NBC-TV (primary).

Rep: Petry.

Highest hour rate: \$550.

Color facilities: Network.

Executives: Oavid C. Moore, pres (Transcontinent, N.Y.); George Whitney, vp; Arthur M. Mortensen, gen mgr; Roland T. Kay, sls mgr; Kenneth Brown, news & pub affrs dir; Kenneth R. Croes, film buyer & prog dir; Albert Crocker, mgr of engr.

Washington atty: Covington & Burling.

KLYD-TV (Nov. 8, 1959) ch. 17; power—234 kw visual, 123 kw aural; antenna height—650 feet above average terrain, 420 feet above ground.

Address: 2831 Eye St. Phone: Fairview 7-7511. TWX BK 15.

Licensee: Kern County Broadcasting Co. (original owner).

Ownership: Lincoln Oellar, 41.18%; Ed Urner, 23.54%; Bryan J. Coleman, 17.64%; Maurice St. Clair, 17.64%. Mr. Urner owns KSEE Santa Maria, Calif. See Lincoln Oellar Stations in "Group Ownership."

Network: ABC-TV (primary).

Rep: Blair Television Assoc.

Highest hour rate: \$300.

Executives: David Maxwell, vp & gen mgr; L. K. Abbott, prog dir; Nancy Bennett, prom mgr; Burleigh Smith, news dir; Howard McClure, chief engr (actg).

Washington atty: Haley, Bader & Potts.

Radio affiliate: KLYD.

CHICO, Butte County

KHSL-TV (Aug. 29, 1953) ch. 12; power—234 kw visual, 117 kw aural; antenna height—1,290 feet above average terrain, 284 feet above ground.

Address: P. O. Box 489. Phone: Fireside 2-0141.

Licensee: Golden Empire Broadcasting Co. (original owner).

Ownership: Mickey McClung, 94%; Hugh McClung Jr., 6%. Licensee also owns KVCV Redding, Calif.

Network: CBS-TV (primary).

Rep: Venard, Torbet & McConnell.

Highest hour rate: \$275.

Color facilities: network.

Mickey McClung, pres & gen mgr; M. F. Woodling, stn mgr; George Ross, coml mgr; F. M. Stuelpnagel, prog dir; Robert Hoppough, prom dir; William Hart, news dir; Russell Pope, chief engr.

Washington atty: Haley, Bader & Potts.

EUREKA, Humboldt County

KIEM-TV (Oct. 25, 1953) ch. 3; power—100 kw visual, 50 kw aural; antenna height—1,650 feet above average terrain, 249 feet above ground.

Address: P. O. Box 1021. Phone Hillside 3-3123. TWX 707-577-0627.

Licensee: California Oregon Radio Co. (acquired station).

Ownership: Wayne Vickers, 5%; Paul Hoff, 5%; and others.

Network: CBS-TV (primary); NBC-TV (secondary).

Rep: Young Tv Corp. (natl), Art Moore & Assoc. (regional).

Highest hour rate: \$250.

Color facilities: Network.

Video tape recorder: Ampex (1).

Executives: Wayne Vickers, pres; Paul Hoff, vp & mgr; Donald H. Telford, vp, natl & network sls; Newton L. Steward, vp & news dir; William B. Smullin, film buyer; Donald R. King, chief engr.

Washington atty: Dempsey & Koplowitz.

Radio affiliate: KRED, KIEM (FM).

KVIQ-TV (April 1, 1958) ch. 6; 100 kw visual, 50 kw aural; antenna height—1,740 feet above average terrain, 377 feet above ground.

Address: P. O. Box 1019. Phone: Hillside 3-3061. TWX EK 19.

Licensee: California Northwest Broadcasting Co. (acquired station May 1960).

Ownership: See Shasta Telecasting Stations in "Group Ownership."

Network: ABC-TV (primary), NBC-TV (secondary).

Rep: Hollingbery.

Highest hour rate: \$200.

Executives: Carl R. McConnell, pres; George C. Fleharty, (c/o KJEO Fresno); Ed Deatherage, stn mgr; Keith Swinehart (c/o KJEO Fresno), natl sls mgr.

Washington atty: Spear, Hill & Greeley.

FRESNO, Fresno County

KAIL-TV (Dec. 18, 1961) ch. 53; power—15.1 kw visual, 11.57 kw aural; antenna height—350 feet above average terrain, 395 feet above ground.

Address: 308 S. Fruit Ave., zone 6. Phone: Amherst 4-1309.

Licensee: B. L. Golden, Elbert H. Oean, Lynn W. Fawns (original owners).

Rep: TRTV (Warren Shuman).

Highest hour rate: \$300.

Executives: B. L. Golden, gen mgr; Charley Haddix, coml & prom mgr; George Engstrom, prog & news dir; Elbert H. Dean, chief engr.

Washington atty: Lorie M. Molnar.

KFRE-TV (May 10, 1956) ch. 30; power—288 kw visual, 144 kw aural; antenna height—2,020 feet above average terrain, 276 feet above ground. (Note: Holds special temporary authority for dual operation on ch. 12 with 219 kw visual, 112 kw aural, and antenna 2,000 feet above average terrain and 241 feet above ground.)

Address: 733 "L" St., zone 21. Phone: Amherst 8-6444. TWX 209-481-1362.

Licensee: Triangle Publications Inc. (acquired station Feb. 28, 1959).

Ownership: See Triangle Stations in "Group Ownership." See also "Newspaper Ownership."

Network: CBS-TV (primary).

Rep: Blair-TV.

Color facilities: network; local slides; local film.

Highest hour rate: \$750.

Executives: Leslie H. Peard Jr., gen mgr; Jay Sondheim, gen sls mgr; Pack Phillips, prog dir; Harry White, prom mgr; Melvin J. Kampmann, news dir; Keith L. Mealey, chief engr.

Washington atty: Wilner, Bergson, Scheiner & Lessenco.

Radio affiliate: KFRE; KRFM (FM).

KJEO (Sept. 20, 1953) ch. 47; power—200 kw visual, 100 kw aural; antenna height—1790 feet above average terrain, 138 feet above ground.

Address: P. O. Box 1708. Phone: Baldwin 2-2411. TWX 209-481-1123.

Licensee: Shasta Telecasting Corp. (acquired station May 22, 1961).

Ownership: See Shasta Telecasting Stations in "Group Ownership."

Network: ABC-TV (primary).

Rep: H-R Television Inc.

Highest hour rate: \$700.

Color facilities: Network;

Video tape: RCA.

Executives: George C. Fleharty, pres & gen mgr; Russell K. Olsen, vp, dir of opns; Pete McCausland, prog dir; Al Case, prom mgr; Bob Ulrich, news dir; Lynn Olsen, chief engr; Keith M. Swinehart, natl sls dir.

Washington atty: Spear, Hill & Greeley.

KICU-TV (See Visalia).

KMJ-TV (June 1, 1953) ch. 24; power—170 kw visual, 91.2 kw aural; antenna height—2,290 feet above average terrain, 241 feet above ground. (CP 324 kw visual, 174 kw

aural; antenna height—2,350 feet above average terrain, 321 feet above ground).

Address: 1544 Van Ness. Phone: Amherst 8-6666. TWX 221.

Licensee: McClatchy Newspapers (original owner).

Ownership: See McClatchy Broadcasting Co. stations in "Group Ownership." See also "Newspaper Ownership."

Network: NBC-TV (primary).

Rep: Katz Agency.

Highest hour rate: \$800.

Color facilities: Network, film, local slides.

Executives: Eleanor McClatchy, pres; John I. Edwards, stn mgr & film buyer; Wilson Lefler, sls mgr.

Washington atty: Dow, Lohnes & Albertson.

Radio affiliate: KMJ-AM-FM.

HANFORD, Kings County

KDAS (Feb. 27, 1962) ch. 21; power—19.5 kw visual, 11 kw aural; antenna height—420 feet above average terrain.

Address: 2300 S. Union Ave., Bakersfield, Calif.

Licensee: Gann Television Enterprises Ltd. (original owner).

Ownership: Harold D. Gann, George L. Naron, C. B. Sweeney, equal partners.

LOS ANGELES, Los Angeles County

KABC-TV (Sept. 16, 1949) ch. 7; power—129 kw visual, 64.6 kw aural; antenna height—2,970 feet above average terrain, 234 feet above ground.

Address: ABC Television Center, Prospect & Talmadge Aves., zone 27. Phone Normandy 3-3311. TWX LA 353.

Licensee: American Broadcasting-Paramount Theatres Inc. (acquired station Feb. 1953).

Ownership: See ABC Owned Stations in "Group Ownership."

Network: ABC-TV (primary).

Rep: ABC Television Spot Sales Inc.

Highest hour rate: \$3,500.

Video tape: Ampex (10).

Executives: James A. Riddell, vp in chg western div, ABC; Elton H. Rule, vp & gen mgr; Richard A. O'Leary, gen sls mgr; James B. Patterson, prog dir; Howard Lipstone, film dir; Jack Brembeck, prom & pub dir; Milt Fishman, news dir; Ted Grenier, chief engr.

Washington atty: McKenna & Wilkinson.

Radio affiliate: KABC-AM-FM.

KBIC-TV (not on air; granted Feb. 10, 1952; target date unknown) ch. 22 power—540 kw visual, 320 kw aural; antenna height—2,930 feet above average terrain, 146 feet above ground.

Licensee: John Poole Broadcasting Co. (original owner).

Ownership: John Poole. FCC approval pending sale to Martha W. Mills and H. C. Young Jr. for \$180,000, filed November 1962.

Radio affiliate: KBIQ (FM); KBIG Avalon.

KCOP (Sept. 17, 1948) ch. 13; power—162 kw visual; 83.2 kw aural; antenna height—2,920 feet above average terrain, 203 feet above ground.

Address: 915 N. La Brea Ave., Hollywood, Calif., zone 38. Phone: Oldfield 6-6050. TWX 876-4068.

Licensee: KCOP Television Inc. (acquired station Dec. 16, 1957).

Ownership: See Chris-Craft Industries Stations in "Group Ownership."

Rep: Petry.

Highest hour rate: \$1,550.

Color facilities: local slide; local film.

Video tape recorder: Ampex (4).

Executives: John Hopkins, pres & gen mgr; William Andrews, gen sls mgr; Oan Miller, loc sls mgr; Robert Guy, prog dir; Gary Waller, dir of prom; Bill Johns, news dir; Al Browdy, chief engr; Julianna Royal, bus mgr.

Washington atty: Dow, Lohnes & Albertson.

KHJ-TV (1948) ch. 9; power—162 kw visual, 81.3 kw aural; antenna height—2,960 feet above average terrain, 199 feet above ground. Address: 1313 North Vine St. Phone: Hollywood 2-2133. TWX LA 64.

Licensee: RKO General Inc. (acquired station 1951).

Ownership: See RKO General Stations in "Group Ownership."

Rep: RKO-General-National Sales Division.

Highest hour rate: \$2,200.

Video tape: Ampex (2).

Color facilities: Local film, local live, local slide.

Executives: Thomas F. O'Neil, pres; Harry Trenner, div. dir; Malcolm C. Klein, vp & gen mgr; Don Balsamo, gen sls mgr; Wally Sherwin, prog dir; Richard L. Sinclair, prom mgr; John Willis, news dir; Robert Bullock, chief engr;

Hal Phillips, opns dir.

Washington atty: Pierson, Ball & Dowd.

Radio affiliate: KHJ-AM-FM.

KMEX (Sept. 30, 1962) ch. 34; power—121 kw visual; antenna height—2,950 feet above average terrain, 193 feet above ground.

Address: 721 N. Bronson, Hollywood 38. Phone: 6-8134.

Licensee: Spanish International Broadcasting Co. (original owner).

Ownership: Frank Fouce Enterprises Inc., 45%; Emilio Azcarraga, 20%; Julian M. Kaufman, 5%; Rene Anselmo, 10%; Edward Noble, 20%.

Rep: Spanish International Network Sales; Gates/Hall (West Coast).

Highest hour rate: \$400.

Video tape recorder: Ampex (2).

Executives: Frank Fouce, pres; Julian M. Kaufman, vp & gen mgr; Ken Hildebrandt, coml mgr;

Rene Anselmo, vp & prog dir; Gustavo Aguilera, prom mgr; Alejandro Nervo, news dir; Felipe Fernandez, chief engr (consulting).

Washington atty: Fly, Shuebruk, Blume & Gaguine.

KNXT (Jan. 1, 1951) ch. 2; power—46.8 kw visual; 23.4 kw aural; antenna height—3,140 feet above average terrain; 466 feet above ground.

Address: 6121 Sunset Blvd., zone 28. Phone: Hollywood 9-1212. TWX LA 842.

Licensee: Columbia Broadcasting System Inc. (acquired station Jan. 1, 1951).

Ownership: See CBS Owned Stations in "Group Ownership"

Network: CBS-TV (primary).

Rep: CBS Television Stations National Sales. Highest hour rate: \$5,000.

Color facilities: Network.

Video tape: Ampex (2).

Executives: Robert D. Wood, vp & gen mgr; Ray Beindorf, gen sls mgr; Leon Drew, prog dir; Alan Ludlum, film dir; Robert L. Nelson, prom mgr; Sam Zellman, news dir; Ed W. Miller, tech opns dir.

Radio affiliate: KNX-AM-FM.

KNBC (Jan. 16, 1949) ch. 4; power—42.7 kw visual, 21.4 kw aural; antenna height—3,200 feet above average terrain, 492 feet above ground.

Address: Sunset & Vine, zone 28. Phone: Thornwall 5-7000. TWX BRB 9854.

Licensee: National Broadcasting Co., Inc. (original owner).

Ownership: See NBC Owned Stations in "Group Ownership."

Network: NBC-TV (primary).

Rep: NBC Spot Sales.

Highest hour rate: \$4,300.

Color facilities: network; local slides; local live; local film; local tape.

Video tape recorder: RCA (3).

Executives: Thomas C. McCray, vp & gen mgr; James Parks, sls mgr; Jack Kenaston, prog mgr; George Burke, film mgr; Michael W. Gradle, mgr, adv & prom; Howard Sturm, mgr, pub affrs; Edward Conklin, news dir; John Knight, chief engr.

Washington atty: Cahill, Gordon, Reindell & Ohi.

KTLA (Jan. 22, 1947) ch. 5; power—50 kw visual, 25 kw aural; antenna height—2,990 feet above average terrain, 240 feet above ground.

Address: 5800 Sunset Blvd., zone 28. Phone: Hollywood 9-3181. TWX LA 1361.

Licensee: Paramount Television Productions Inc. (original owner).

Ownership: Paramount Pictures Corp., 100%.

Rep: Peters, Griffin, Woodward.

Highest hour rate: \$2,500.

Color facilities: Local film, local live, local slides.

Video tape: Ampex (5).

Executives: Paul Raibourn (New York), pres; S. L. Adler, vp & gen mgr; Jack Donahue, gen sls mgr; Robert Quinlan, asst gen mgr & prog dir; Robert Nashick, prom mgr; Irwin Rosten, news dir; John Silva, chief engr.

Washington atty: Arnold, Fortas & Porter.


KTTV (Jan. 1, 1949) ch. 11; power—135 kw visual, 69.2 kw aural; antenna height—2,940 feet above average terrain, 237 feet above ground.

Address: 5746 Sunset Blvd., zone 28. Phone: Hollywood 2-7111. TWX LA 228.

Licensee: Times-Mirror Broadcasting Co. (original owner).

Ownership: Times-Mirror Co. (publisher of the Los Angeles Times), 100%. See "Newspaper Ownership."

Rep: KTTV National Sales; Frank Browne, (Chicago); Ed Hawkins (San Francisco).



To bring to Los Angeles' 1½ million school children a better understanding of their government, its history and function, KNXT produced "For Which We Stand," a two-part filmed record of 12 Southern California students' experiences on a KNXT-sponsored tour of the nation's capital. Summing up the enthusiastic reaction of local audiences and critics alike, the Los Angeles Herald-Exam-

iner saluted the two hour-long programs as "an uplifting show for all Americans."

Only a mass medium like television can make community service so meaningful, for so many. And in Los Angeles, only Channel 2 does the job so well. Which is one reason why the number one television station with viewers throughout the nation's second market is—has always been—CBS Owned KNXT.

CBS TELEVISION STATIONS, A Division of Columbia Broadcasting System, Inc.

Highest hour rate: \$3,000.
Video tape: Ampex (4).

Executives: Robert W. Breckner, pres; Charles Young, natl sls mgr; Robert Bennett, loc sls mgr; Jack Duffield, eastern sls & mktg mgr; Frank Browne, midwest sls & mktg mgr; Ed Hawkins, western sls & mktg mgr; Reavis Winckler, publ dir; James Hoffman, dir of prom & merch; Richard Woolen, vp & prog dir; Nordstrom Whited, asst prog dir; Robert Church, merch mgr; Frank Hovore, prom mgr; Allen Gunderson, chief engr; John F. Young, controlr; Valdo Conte, opns mgr; Alvin E. Bowen, prod mgr; John Vrba, vp & mgr, KTTV Productions.

Washington atty: Eliot C. Lovett.

MONTEREY, Monterey County
KSBW-TV (See Salinas-Monterey).

OAKLAND, Alameda County

KTVU (San Francisco) (March 3, 1958) ch. 2; power—100 kw visual, 50 kw aural; antenna height—1,186 feet above average terrain, 183 feet above ground.

Address: 1 Jack London Sq., zone 19. Phone: Templebar 4-2000. TWX OAK 340.

Licensee: San Francisco-Oakland Television Inc. (original owner).

Ownership: William D. Pabst, Ward D. Ingram and Edwin W. Pauley, each 25.005%; Willet H. Brown, 19.79%; Stoddard P. Johnston, 4.94%, and Harry R. Lubcke, .25%.

Rep: H-R Television.

Highest hour rate: \$1,350.

Color facilities: network; local slide; local film. Video tape: Ampex (2).

Executives: Ward D. Ingram, pres & gen sls mgr; William D. Pabst, gen mgr & exec vp; Frank G. King, natl sls mgr; Walt Harris, prod mgr; Joe Costantino, prom mgr; Al Helms, news dir; Bob Arne, chief engr; Quentin Kelly, publ dir.

Washington atty: Pierson, Ball & Dowd.

REDDING, Shasta County

KVIP-TV (Aug. 1, 1956) ch. 7; power—115 kw visual, 57.5 kw aural; antenna height—3,620 feet above average terrain, 126 feet above ground.

Address: P. O. Box 919. Phone: Chestnut 1-1414. TWX 916-243-6741.

Licensee: Shasta Telecasting Corp. (original owner).

Ownership: See Shasta Telecasting Stations in "Group Ownership."

Network: ABC-TV (primary), NBC-TV (secondary).

Rep: Hollingbery.

Color facilities: Network.

Executives: George C. Fleharty, pres, gen mgr & film buyer; Ray Grant, sls & stn mgr; Jerry Allsberry, film dir; Doreeta Domke, prog dir; Jean Meyers, prom mgr; Mark Rogers, news dir; Robert Jeu Devine, chief engr.

Washington atty: Spear, Hill & Greeley.

Radio affiliate: KVIP.

SACRAMENTO, Sacramento County

KCRA-TV (Sept. 2, 1955) ch. 3; power—100 kw visual, 50 kw aural; antenna height—1,490 feet above average terrain, 1,549 feet above ground.

Address: 310 10th St., zone 14. Phone: 444-7300. TWX 916-444-7429.

Licensee: Kelly Broadcasting Co. (original owner).

Ownership: Nina N. Kelly, Robert E. Kelly and Jon S. Kelly, equal partners.

Network: NBC-TV (primary).

Rep: Petry.

Highest hour rate: \$1,600.

Color facilities: Network, local film, local slides.

Video tape: Ampex (2).

Executives: Robert E. Kelly, stn mgr & ptrn; Jon S. Kelly, gen mgr & ptrn; Howard J. Smiley,

asst gen mgr; Roger Cooper, dir, rsch & natl sls development; W. Herbert Hartman, prog & engr dir; David Hume, news dir & publ affrs; Roger Courtney, prom mgr; Betty Stanley, women's dir.

Washington atty: Loucks & Jansky.

Radio affiliate: KCRA-AM-FM.

KOVR-TV (see Stockton).

***KVIE** (Feb. 23, 1959) ch. 6; power—89.1 kw visual, 44.7 kw aural; antenna height—1,010 feet above average terrain, 502 feet above ground.

Address: P. O. Box 6. Phone: Wabash 2-6563.

Licensee: Central California Educational Television (original owner).

Network: NET.

Video tape: Ampex.

Executives: Robert D. Livingston, pres; John C. Crabbe, gen mgr; Bill Hopkins, prog dir; Brad Warner, prod mgr; Gorman K. Brown, chief engr.

KVUE (on air September 1953 to May 1957; Nov. 1, 1959 to May 1961; now dark) ch. 40; power—15.8 kw visual, 8.7 kw aural; antenna height—320 feet above average terrain, 344 feet above ground.

Address: Stockton Blvd. at Broadway.

Licensee: Capital Television Co. (acquired station Nov. 5, 1958).

KXTV (March 20, 1955) ch. 10; power—309 kw visual, 155 kw aural; antenna height—1,490 feet above average terrain, 1,549 feet above ground.

Address: 601 Seventh Ave., zone 18. Phone: Gilbert 1-4041. TWX 916-444-7243.

Licensee: Great Western Broadcasting Corp. (acquired station April 9, 1959).

Ownership: See Corinthian Stations in Group Ownership. "Also see "Newspaper Ownership."

Network: CBS-TV (primary).

Rep: H-R Television.

Highest hour rate: \$1,300.

Color facilities: Network, local film, local slides.

Video tape: Ampex (2).

Executives: C. Wrede Petersmeyer, pres; Robert S. Wilson, vp & gn mgr; R. L. Cochrane, gen sls mgr; Dean Borba, prog dir & film buyer; M. S. Bachman, prom mgr; Phil Wilson, news dir; Donald Ferguson, chief engr.

Washington atty: Covington & Burling.

SALINAS-MONTEREY, Monterey County

KSBW-TV (Sept. 11, 1953) ch. 8; power—234 kw visual; 117 kw aural; antenna height—2,330 feet above average terrain, 148 feet above ground.

Address: P. O. Box 1651. Phone: Harrison 2-6422. TWX ZL 89.

Licensee: Central California Communications Corp. (original owner).

Ownership: See John C. Cohan Stations in "Group Ownership."

Network: CBS-TV (primary); NBC-TV (secondary).

Rep: H-R Television.

Color facilities: Network.

Highest hour rate: \$500.

Executives: John C. Cohan, pres & gen mgr; Robert Martin, vp & asst gen mgr; Tom Boise, natl sls mgr; Oliver W. Hayden, loc sls mgr; Bill West, opns mgr; Bill Hargan, dir tech opns; Mike Morisoli, news dir; Wes Chaney, chief engr.

Washington atty: Dow, Lohnes & Albertson.

Radio affiliate: KSBW-AM-FM.

SAN BERNARDINO, San Bernardino County

KCHU (Feb. 26, 1962) ch. 18; power—9.1 kw visual, 4.6 kw aural; antenna height—340 feet above average terrain, 42 feet above ground.

Address: 646 N. D St. Phone: TU 7-1818.

Licensee: KCHU Television Inc. (original owner).

Ownership: Norman H. Rogers, 100%.

Executives: Norman H. Rogers, pres.

Washington atty: Haley, Bader & Potts.

***KVCR-TV** (Sept. 11, 1962) ch. 24; power—1 kw visual; antenna height—294 feet below average terrain, 120 feet above ground. (CP: power—5.62 kw visual, 3.02 kw aural; antenna height—990 feet below average terrain, 120 feet above ground).

Address: 701 S. Mt. Vernon Ave. Phone: Turner 5-0231.

Licensee: San Bernardino Valley Joint Union Junior College District (original owner).

Network: NET.

Video tape recorder: Ampex (1).

Executives: H. J. Sheffield, pres; Robert F. Fuzy, gen mgr; Wm. D. Britton, chief engr.

Radio affiliate: *KVCR-FM.

SAN DIEGO, San Diego County

KFMB-TV (May 16, 1949) ch. 8; power—245 kw visual, 123 kw aural; antenna height—760 feet above average terrain, 284 feet above ground.

Address: 1405 Fifth Ave., zone 1. Phone: Belmont 2-2114. TWX SD 6277.

Licensee: Transcontinent Television Corp. (acquired station Jan. 1, 1962).

Ownership: See Transcontinent stations in "Group Ownership."

Network: CBS-TV (primary).

Rep: Petry.

Color facilities: network.

Highest hour rate: \$1,100.

Video tape: Ampex.

Executives: David C. Moore, pres (Transcontinent, New York); George Whitney, vp & gen mgr; Bill Fox, station mgr & film buyer; Jack Van Nostrand, loc sls mgr; George Stantis, prog dir; Ray Wilson, news & prom dir; Charles Abel, chief engr.

Washington atty: Covington & Burling.

Radio affiliate: KFMB-AM-FM.

KOGO-TV (Sept. 9, 1953) ch. 10; power—214 kw visual, 107 kw aural; antenna height—750 feet above average terrain, 252 feet above ground.

Address: P. O. Box 628, zone 12. Phone: 262-2421. TWX SD-6309.

Licensee: Time-Life Broadcast Inc. (acquired station May 1, 1962).

Ownership: See Time-Life Stations in "Group Ownership." Also see "Newspaper Ownership."

Network: NBC-TV (primary).

Rep: Katz.

Highest hour rate: \$1,150.

Color facilities: network; local slide; local film. Video tape recorder: RCA (2).

Executives: Hugh B. Terry, pres; William E. Goetze, vp & gen mgr; Jay Grill, coml mgr; Burke W. Ormsby, prog dir; Keith Nicholson, prom mgr; Pat Higgins, news dir; LeRoy Bellwood, chief engr.

Washington atty: Pierson, Ball & Dowd.

Radio affiliate: KOGO-AM-FM.

XETV (Tijuana, Mexico) (Jan. 29, 1953) ch. 6; power—100 kw visual, 50 kw aural; antenna height—1,000 feet above average terrain, 550 feet above ground.

Address 7th & Ash, Television Heights, San Diego 1, Calif. Phone: 234-8431. TWX SD 6234.

Licensee: Radio Television S. A. (original owner).

Ownership: Emilio Azcarraga, chief owner.

Network: ABC-TV (primary).

Rep: Blair Television Assoc.

Color facilities: Network.

Highest hour rate: \$1,000.

Video tape: Ampex (2).

Executives: Frank Fouce, pres; Julian M. Kauf-

HAMILTON-LANDIS & ASSOCIATES, Inc.
NATIONWIDE MEDIA BROKERS
WASHINGTON, D. C., CHICAGO, DALLAS, SAN FRANCISCO
SELL **MORE**
RADIO & TELEVISION STATIONS
IN THE WEST—NEAREST OFFICE IS—
111 SUTTER ST., SAN FRANCISCO 4
EXBROOK 2-5671

XETV Continued

man, vp, gen mgr & film buyer; Louis J. Meiers, bus mgr; Mel Hall, prog dir & prom mgr; Russ Tilford, news dir; Felipe Fernandez, chief engr; Ted Millan, sls mgr.
Washington atty: Fly, Shuebruk, Blume & Gaguine.

SAN FRANCISCO, San Francisco County

KEZE-TV (not on air; target date not announced) ch. 20; power—151 kw visual, 81.8 kw aural; antenna height—1,070 feet above average terrain, 370 feet above ground.
Permittee: Bay Television.

KGO-TV (May 5, 1949) ch. 7; power—316 kw visual, 158 kw aural; antenna height—1,210 feet above average terrain, 517 feet above ground.
Address: 277 Golden Gate Ave., zone 2 Phone: Underhill 3-0077. TWX SF 147.

Licensee: American Broadcasting-Paramount Theatres Inc. (original owner).
Ownership: See ABC owned stations in "Group Ownership."

Network: ABC-TV (primary).
Rep: ABC-TV National Station Sales Inc.
Highest hour rate: \$2,100.
Video tape recorder: Ampex (4).
Executives: David M. Sacks, ABC vp & KGO-TV gen mgr; Russ Coughlan, gen sls mgr; Seymour Horowitz, prog dir; George T. Rodman, prom mgr; Victor P. Reed, news dir; Harry N. Jacobs, chief engr.

Washington atty: McKenna & Wilkinson.
Radio affiliate: KGO-AM-FM.

KPIX (Dec. 25, 1958) ch. 5; power—100 kw visual, 50 kw aural; antenna height—1,140 feet above average terrain, 529 feet above ground.
Address: 2655 Van Ness Ave., zone 9. Phone: Prospect 6-5100. TWX SF 168.

Licensee: Westinghouse Broadcasting Co. (acquired station August, 1954).
Ownership: See Westinghouse Broadcasting Co. stations in "Group Ownership."

Network: CBS-TV (primary).
Rep: Television Advertising Representatives.
Color facilities: network; local slide; local film.
Highest hour rate: \$2,300.
Video tape: Ampex (2).
Executives: Donald H. McGannon, pres; Philip G. Lasky, vp, WBC Inc. (Calif.); Louis S. Simon, gen mgr; Wm. G. Hunefeldt Jr., coml mgr; Ray A. Hubbard, prog mgr; "Deacon" Anderson, news svpr; Ben Wolfe, chief engr; Robert E. Pusey, bus mgr.

***KQED** (June 10, 1954) ch. 9; power—155 kw visual, 77.6 kw aural; antenna height—1,210 feet above average terrain, 190 feet above ground.
Address: 525 Fourth St., zone 7. Phone: Sutter 1-8861.

Licensee: Bay Area Educational Television Assn. (original owner).
Network: NET.
Video tape: Ampex.

Executives: Mortimer Fleishhacker Jr., pres; James Day, gen mgr; Jonathan C. Rice, prog dir; Irving Saraf, film dir; Marianne Goldman, prom & publ dir; Gordon Claycombe, dir of development; Paul Williams, chief engr.
Washington atty: Krieger & Jorgensen.

KRON-TV (Nov. 15, 1949) ch. 4; power—100 kw visual, 50 kw aural; antenna height—1,310 feet above average terrain, 203 feet above ground.
Address: 929 Mission St., zone 19. Phone: Garfield 1-1100. TWX SF 283.

Licensee: Chronicle Publishing Co. (original owner).
Ownership: San Francisco Chronicle. See "Newspaper Ownership."
Network: NBC-TV (primary).
Rep: Peters, Griffin, Woodward.
Color facilities: Network, local film, local five, local slides.

Highest hour rate: \$2,350.
Video tape: Ampex (2).
Executives: Charles Thieriot, pres; Harold P. See, vp for tv & gen mgr; A. H. (Al) Constant, stn mgr; Robert Glassburn, prog mgr; A. Richard Robertson, prom mgr; Bill Cothran, news dir; J. L. Berryhill, chief engr; William A. Morrison, sls mgr.

Washington atty: Lester W. Spillane.
Radio affiliate: KRON-FM.

KSAN-TV (suspended operation, June 21, 1958, but has not turned in CP) ch. 32; power—16.2 kw visual, 9.12 kw aural; antenna height—1,090 feet above average terrain, 372 feet above ground.

Address: 1111 Market St., zone 3. Phone: Market 1-8171.
Permittee: S. H. Patterson.
Radio affiliate: KSAN.
KTVU (see Oakland).

SAN JOSE, Santa Clara County

KNTV (Sept. 12, 1955) ch. 11; power—26.3 kw visual, 15.5 aural; antenna height—2,770 feet above average terrain, 291 feet above ground.

Address: 645 Park Ave., zone 10. Phone: 297-5577. TWX SJ 560.
Licensee: Standard Radio & Television Co. (original owner).

Ownership: Wholly owned by Sunlite Bakery, which in turn is owned by estate of A. T. Gilliland.

Network: ABC-TV (primary).
Rep: Young.

Highest hour rate: \$400.
Color facilities: Network.
Executives: Allen T. Gilliland, pres; Fran Conrad, gen mgr & natl sls mgr; Norman Paul, loc sls mgr; Bob Hosfeldt, prog dir; Mike Killian, prom mgr; Roger Orr, news dir; Robert Latham, chief engr.
Washington atty: Krieger & Jorgensen.

SAN LUIS OBISPO, San Luis Obispo County

KSBY-TV (May, 1953) ch. 6; power—100 kw visual, 50 kw aural; antenna height—1570 feet above average terrain, 459 feet above ground.
Address: P. O. Box 286. Phone: Liberty 3-0920. TWX SZ 58.

Licensee: Central California Communications Corp. (original owner).
Ownership: See John C. Cohan Stations in "Group Ownership."
Network: CBS-TV (primary), NBC-TV (secondary).
Rep: H-R Television.

Highest hour rate: \$250.
Color facilities: Network.
Executives: John C. Cohan, pres & gen mgr; Bob Martin, vp & asst gen mgr; Arthur J. Hapgood, vp & stn mgr; Charles Mitchell, chief engr.
Washington atty: Dow, Lohnes & Albertson.

SANTA BARBARA, Santa Barbara County

KEYT (July 24, 1953) ch. 3; power—50 kw visual, 25 kw aural; antenna height—3,010 feet above average terrain, 201 feet above ground.
Address: 730 Miramonte Drive. Phone: Woodland 5-8533. TWX ZB 8998.

Licensee: Key Television Inc. (acquired station March 27, 1957).
Ownership: William F. Luton, 38.33%; Nancy Luton, 41.67%; Richard C. D. Bell through trust, 20%.

Network: ABC-TV (primary); NBC-TV (secondary).
Rep: Young Television.
Highest hour rate: \$450.
Color facilities: Network.
Executives: William F. Luton, pres; Leslie H. Norins, gen mgr; Mary Ann Casey, film buyer & prog dir; Carol Davis, prom mgr of adv & mdse; Bill Huddy, news dir & pub affrs; Lloyd Jones, chief engr.
Washington atty: Fly, Shuebruk, Blume & Gaguine.

STOCKTON, San Joaquin County

KOVR (Sacramento) (September 1954) ch. 13; power—281 kw visual, 140.5 kw aural; antenna height—1,494 feet above average terrain, 1,548 feet above ground.

Address: 1216 Arden Way, Sacramento 15. Phone: Wabash 7-1313. TWX 916-444-7999.

Licensee: Metropolitan Broadcasting Corp. of California (acquired station Feb. 3, 1960).
Ownership: See Metropolitan Broadcasting Stations in "Group Ownership."
Network: ABC-TV (primary).
Rep: Metro Broadcast Sales.
Color facilities: Network.
Highest hour rate: \$1,200.
Video tape: Ampex (2).

Executives: John W. Kluge, chmn of bd & pres, Metromedia Inc.; Bennet H. Korn, pres, tv; Glover Delaney, vp & gen mgr; Pat Cooney, coml mgr; Mary McKenna, vp, rsch & sls development dir; Belno R. Lange Jr., opns mgr; Bud Miller, prom mgr; Richard J. Anderson, chief engr.
Washington atty: Thomas J. Dougherty.

TULARE, Tulare County

KCOK-TV (not on air; target date not announced) ch 27; power—16.1 kw visual, 8 kw aural; 170 feet above average terrain, 495 feet above ground.

Address: P. O. Box 119.
Ownership: Joel Keith Munger & wife, 100%.
Permittee: KCOK Inc.
Washington atty: Hearne & Spillane.
Radio affiliate: KCOK.

VISALIA, Tulare County

KICU-TV (Dec. 23, 1961) ch. 43; power—162 kw visual, 81 kw aural; antenna height—770 feet above average terrain, 147 feet above ground. (CP: power—214 kw visual, 107 kw aural; antenna height—770 feet above average terrain, 147 feet above ground).

Address: 2803 Divisadero, Fresno 21, Calif. Phone (Visalia) Redwood 2-6436; (Fresno) Amherst 8-9784.
Licensee: Sierra Broadcasting Inc. (original owner).

Ownership: Norwood J. Patterson, 100%. Also owns 40% of KSAN San Francisco.
Rep: Weed.
Highest hour rate: \$400.
Video tape recorder: Ampex (2).
Executives: Norwood J. Patterson, pres; W. O. Edholm, gen mgr; Don Webster, dir of opns; Curt Peterson, chief engr.
Washington atty: Fisher, Wayland, Duvall & Southmayd.
Radio affiliate: KBIF Fresno.

COLORADO

*Non-commercial educational.

COLORADO SPRINGS, El Paso County

KKTU (Pueblo) (Dec. 7, 1952) ch. 11; power—85.1 kw visual, 42.7 kw aural; antenna height—2,380 feet above average terrain, 351 feet above ground.

Address: P. O. Box 1078, Colorado Springs. Phone: 634-2844.
Licensee: TV Colorado Inc. (original owner).
Ownership: James D. Russell, 23%; Betty Z. Russell, 27%; Gifford Phillips, 50%.

Network: CBS-TV (primary).
Rep: Venard, Torbet & McConnell Inc.
Color facilities: network.
Highest hour rate: \$275.
Executives: James D. Russell, pres & gen mgr; Robert D. Ellis, vp, natl sls mgr & film buyer; Hal Kennedy, prog & news dir; H. Cozine Strang, chief engr.
Washington atty: Hogan & Hartson.
Radio affiliate: KFMH (FM) Colorado Springs and KGHF Pueblo.

KRDO-TV (Pueblo) (Sept. 21, 1953) ch. 13; power—75.9 kw visual, 38 kw aural; antenna height—2,080 feet above average terrain, 153 feet above ground.

Address: 399 S. Eighth. Phone: Melrose 2-1515. TWX CU 8423.

Licensee: Pikes Peak Broadcasting Co. (acquired station Dec. 1, 1954).

Ownership: Harry W. Hoth Jr., & wife, 75.65%; Estate of William J. Gregory, 21.09%, and others.

Network: ABC-TV (primary).
Rep: Advertising Time Sales.

Color facilities: network.
Highest hour rate: \$300.

Executives: Harry W. Hoth Jr., pres & gen mgr; Jay E. Gardner, tv stn mgr; Jay Cook, prog dir; Robert C. Rose, news dir; Chas. Upton, chief engr.

Washington atty: George O. Sutton.
Radio affiliate: KRDO.

DENVER, Denver County

KBTV (Oct. 12, 1952) ch. 9; power—316 kw visual, 158 kw aural; antenna height—950 feet above average terrain, 277 feet above ground.
Address: 1089 Bannock, zone 17. Phone: 266-3601. TWX DN 463.

Licensee: Mullins Broadcasting Co. (acquired station Sept. 27, 1961).

Ownership: John C. Mullins, 100%; also owns radio station KBTR.

Network: ABC-TV (primary).
Rep: Peters, Griffin, Woodward.

Highest hourly rate: \$1,000.
Color facilities: network; local slide; local film.

Video tape: RCA (2).
Executives: John C. Mullins, pres & owner;

Alvin G. Flanagan, vp & gen mgr; Robert L. Brown, coml mgr; Mann Reed, prog dir; Robert F. Tolliver, prom mgr; George Stratton, news dir; James H. Butts, chief engr; Gil Lee, asst to pres.

Washington atty: Haley, Bader & Potts.
Radio affiliate: KBTR.

KLZ-TV (Nov. 1, 1953) ch. 7; power—269 kw visual, 135 kw aural; antenna height—1,010 feet above average terrain, 285 feet above ground.

Address: 131 Speer Blvd. Phone: Main 3-4271. TWX DN 302.

Licensee: Time-Life Broadcast Inc. (acquired station July 15, 1954).

Ownership: See Time-Life Stations in "Group Ownership." Also see "Newspaper Ownership."

Network: CBS-TV (primary).
Rep: Katz.

Color facilities: network.
Highest hour rate: \$900.

Video tape recorder: Ampex (2).
Executives: Hugh B. Terry, pres & gen mgr;

Paul Blue, asst to pres; Jack Tipton, stn mgr & dir of sls; Stan Brown, prog dir; Robert A. Hart Jr., loc sls mgr; Jimm Seaney, prom mgr; James Bennett, news dir; Eugene Jenkins, chief engr.

Washington atty: Pierson, Ball & Dowd.
Radio affiliate: KLZ.

KOA-TV (Dec. 24, 1953) ch. 4; power—100 kw visual, 50 kw aural; antenna height—1,480 feet above average terrain, 833 feet above ground.

Address: P. O. Box 5012 Terminal Annex, zone 17. Phone: Cherry 4-4141. TWX 303-292-3784.

Licensee: Metropolitan Television Co. (original owner).

Ownership: See Metropolitan Television Stations in "Group Ownership."

Network: NBC-TV (primary).
Rep: Blair-Tv.

Highest hour rate: \$1,000.
Color facilities: network; local slide; local film; local tape.

Video tape: Ampex (3).
Executives: William Grant, pres; Ralph Radetsky, exec vp & gen mgr; Dick Harris, coml mgr;

Si Palmer, prog dir; Mick Schafbuch, prom mgr; Thompson R. Watt, news dir; Sid Davidson, chief

enrg; Royce Nation, bus mgr; John Henry, sports dir; Chuck Muller, farm dir.

Washington atty: McKenna & Wilkinson.
Radio affiliate: KOA-AM-FM.

***KRMA-TV** (Jan. 30, 1956) ch. *6; power—100 kw visual, 53.7 kw aural; antenna height—780 feet above average terrain, 201 feet above ground.

Address: Glenarm Place at 13th St., zone 4. Phone: Cherry 4-8899.

Licensee: School District No. 1, City and County of Denver (original owner).

Network: NET.
Video tape: Ampex.

Executives: Howard L. Johnson, exec dir; Russell L. Casement, assoc dir; James W. Case, asst exec dir & prog dir; John G. Cullen, chief engr exec supvr; Dean H. Faulkner, pub info rep.

Washington atty: Krieger & Jorgensen.

KTVR (July 18, 1952) ch. 2; power—100 kw visual, 50.1 kw aural; antenna height—780 feet above average terrain, 201 feet above ground.

Address: 550 Lincoln St., zone 3. Phone: Keystone 4-8281. TWX DN 367.

Licensee: Gotham Broadcasting Corp. (acquired station May 1960).

Ownership: J. Elroy McCaw. (Sale to Bill Daniels announced.)

Washington atty: Dow, Lohnes & Albertson.

GRAND JUNCTION, Mesa County

KREX-TV (May 22, 1954) ch. 5; power—12.9 kw visual, 6.46 kw aural; antenna height—10 feet below average terrain, 343 feet above ground.

Address: P. O. Box 270. Phone: 242-5000. TWX 303-242-1209.

Licensee: Western Slope Broadcasting Co. (original owner).

Ownership: See Rex G. Howell Stations in "Group Ownership."

Network: ABC-TV (secondary), CBS-TV (primary), NBC-TV (secondary).

Rep: Holman.
Color facilities: network

Highest hour rate: \$175.
Executives: Rex Howell, pres & gen mgr;

Robert McMahan, vp & stn mgr; Roy Adamson, sec-treas; Ted Ford, news dir; Jim Meyer, chief engr.

Washington atty: Miller & Schroeder.
Radio affiliate: KREX-AM-FM.

MONTROSE, Montrose County

KREY-TV (Aug. 26, 1956) ch. 10; power—3.09 kw visual, 1.55 kw aural; antenna height—80 feet above average terrain, 112.5 feet above ground.

Address: P. O. Box 120. Phone: 249-3011.

Licensee: Black Canon Broadcasting Co. (acquired station Jan. 15, 1959).

Ownership: See Rex G. Howell Stations in "Group Ownership."

Network: ABC-TV (secondary), CBS-TV (primary), NBC-TV (secondary).

Rep: Hal Holman; John McQuire.
Color facilities: network.

Highest hour rate: \$90.
Executives: Rex G. Howell, pres & gen mgr;

Carl Q. Anderson, coml mgr, prog dir, film buyer & chief engr; Walt Heikes, prom mgr.

Washington atty: Miller & Schroeder.

**HAMILTON-LANDIS
& ASSOCIATES, Inc.**
NATIONWIDE MEDIA BROKERS
WASHINGTON, D. C., CHICAGO, DALLAS,
SAN FRANCISCO

SELL MORE

RADIO & TELEVISION STATIONS
IN THE SOUTHWEST—NEAREST OFFICE IS—
1511 BRYAN ST., DALLAS 1
RIVERSIDE 8-1175

PUEBLO, Pueblo County

KOAA-TV (Colorado Springs) (June 13, 1953) ch. 5; power—100 kw visual, 50 kw aural; antenna height—1,310 feet above average terrain, 977 feet above ground.

Address: P. O. Box 755. TWX 303-542-3850.
Licensee: Metropolitan Television Co.

Ownership: See Metropolitan Television Stations in "Group Ownership."

Network: NBC-TV (primary).
Rep: Meeker.

Highest hour rate: \$150 (also combination rate with KOA-TV Denver).

James Croll, pres; Ken King, natl sls mgr & coml mgr; Jack Sinclair, prod mgr; Ken Renfrow, chief engr; June Youtzy, traf mgr.

Washington atty: McKenna & Wilkinson.
Radio affiliate: KCSJ.

KKTV (see Colorado Springs).
KRDO-TV (see Colorado Springs).

CONNECTICUT

*Non-commercial educational.

BRIDGEPORT, Fairfield County

***WCTB** (not on air; target date unknown) ch. *71; power—220 kw visual, 110 kw aural; antenna height—610 feet above average terrain, 492 feet above ground.

Address: Commissioner of Public Works, Hartford.

Permittee: Connecticut State Board of Education.

WICC-TV (not on air; authorized to suspend operation) ch. 43; power—18.2 kw visual, 9.12 kw aural; antenna height—700 feet above average terrain, 470 feet above ground.

Address: 2190 Post Road, Fairfield, Conn. Phone: Clearwater 6-0461 (New York: Circle 5-0668).

Licensee: Connecticut-New York Broadcasters Inc. (acquired station April 1, 1959).

Ownership: Connecticut-New York Broadcasters Inc. (Kenneth M. Cooper).

Network: ABC-TV (primary).
Rep: Young.

Highest hour rate: \$100.
Executives: Kenneth M. Cooper, pres & gen mgr;

John E. Metts, vp & bus mgr; Ray Colonari, stn & sls mgr; Frank Delfino, prog dir; Tony Brunton, news dir & prom dir; Pat Uliano, chief engr.

Washington atty: Cohn & Marks.
Radio affiliate: WICC; WJZZ (FM).

HARTFORD, Hartford County

***WEDH** (Sept. 24, 1962) ch. 24; power—204 kw visual, 98 kw aural; antenna height—900 feet above average terrain, 503 feet above ground.

Address: c/o Trinity College, zone 6. Phone: 246-6515.

Licensee: Connecticut Educational Television Corp. (original owner).

Network: NET.
Video tape recorder: Ampex (1).

Executives: Carter W. Atkins, pres; Ben A. Hudelson, gen mgr; Douglas G. Leonard, prog mgr; John C. Lennhoff, dir of pr; Samuel C. Edsall, chief engr.

Washington atty: Dow, Lohnes & Albertson.

WHCT (Jan. 24, 1959) ch. 18; power—158 kw visual, 87.1 kw aural; antenna height—640 feet above average terrain, 291 feet above ground.

Address: 555 Asylum St., zone 5. Phone: Jackson 5-2611.

Licensee: RKO General Phonevision Co. (acquired station June 1960).

Ownership: See RKO General Stations in "Group Ownership."

Rep: RKO General Inc. National Sales Division.
Highest hour rate: \$400.

Executives: Thomas F. O'Neil, pres; Charles O. Wood, gen mgr; C. Donald Woodman Jr., prog dir.


Washington atty: Pierson, Ball & Dowd.

"MUST" READING**TELEVISION**EVERY MONTH

TELEVISION MAGAZINE is edited for an audience that comprises all people who contribute work or money to television and who are serious enough about it to spend an hour or two a month enlarging their knowledge of television. It is distinguished by thoughtful writing and fine illustration set in a handsome format.

PLUS the unusual regular departments: *FOCUS ON BUSINESS . . . PEOPLE . . . and NEWS; PLAYBACK—comment & criticism about tv; TELESTATUS—exclusive estimates of tv homes and tv penetration by county.*

START YOUR SUBSCRIPTION WITH THE NEXT ISSUE



Television Magazine, 444 Madison Ave., New York 22, N. Y.

Enter one year subscription for—

Name

Company

Address

City Zone State

 Sent to Home Address \$5.00 enclosed Please bill**WHNB-TV** (see New Britain).

WTIC-TV (Sept. 23, 1957) ch. 3; power—100 kw visual, 60.3 kw aural; antenna height—910 feet above average terrain, 542 feet above ground.

Address: Broadcast House, 3 Constitution Plaza, zone 15. Phone Jackson 5-0801. TWX HFD 372.

Licensee: Travelers Broadcasting Service Corp. (original owner).

Ownership: Travelers Insurance Co.

Network: CBS-TV (primary).

Rep: Harrington, Righter & Parsons.

Highest hour rate: \$1,850.

Color facilities: network, local film, local slide.

Video tape: Ampex (2).

Executives: Paul W. Morency, pres; Walter C. Johnson, vp & gen mgr; Irwin C. Cowper, vp, sls; Leonard J. Patricelli, vp, prog; Eugene J. Murlaty, prom mgr; N. Thomas Eaton, news vp; Harold A. Dorschug, dir engr.

Washington atty: Kirkland, Ellis, Hodson, Chaffetz & Masters.

Radio affiliate: WTIC-AM-FM.

NEW BRITAIN, Hartford County

WHNB-TV (Hartford) (Feb. 11, 1953) ch. 30; power—191 kw visual, 102 kw aural; antenna height—970 feet above average terrain, 548 feet above ground.

Address: 1422 New Britain Ave. Phone: 521-3030. TWX 727-502.

Licensee: Connecticut Television Inc. (acquired station Nov. 21, 1959).

Ownership: Plains Tv Corp., 100%, which in turn is owned jointly by Transcontinental Properties Inc. and H. & E. Balaban Inc. For Transcontinental and Balaban holdings, see under those names in "Group Ownership."

Network: NBC-TV (primary).

Rep: Hollingbery; Kettell-Carter (New England).

Color facilities: network.

Highest hour rate: \$700.

Video tape: Ampex.

Executives: Herbert Scheffel, pres; Alfred Burger, sec; Harry Balaban, treas; Elmer Balaban, vp; Robert W. Bray, vp & gen mgr; Raymond Petrofsky, controlr & asst treas; Jack Fox, coml mgr & sls dir; Philip Corvo, prog dir; Philip B. Hale, film buyer; Howard Wry, prom mgr; Harvey Olson, news dir; Thomas Doody, chief engr.

Washington atty: McKenna & Wilkinson.

NEW HAVEN, New Haven County

WELI-TV (not on air, granted June 24, 1953; target date unknown) ch. 59; power—19.5 kw visual, 10.2 kw aural; antenna height—560 feet above average terrain, 334 feet above ground.

Address: 221 Orange St.

Permittee: Connecticut Radio Foundation.

Ownership: Richard W. Davis, 51.36%; and others.

Washington atty: Dow, Lohnes & Albertson.

Radio affiliate: WELI.

WNHC-TV (June 15, 1948) ch. 8; power—316 kw visual, 158 kw aural; antenna height—720 feet above average terrain, 326 feet above ground.

Address: 135 College St., zone 10. Phone: Spruce 7-3611. TWX 203-772-0459.

Licensee: Triangle Publications Inc. (Radio & Tv Division) (acquired station Aug. 28, 1956). Ownership: See Triangle Stations in "Group Ownership" and see "Newspaper Ownership."

HAMILTON-LANDIS & ASSOCIATES, Inc.

NATIONWIDE MEDIA BROKERS
WASHINGTON, D. C., CHICAGO, DALLAS,
SAN FRANCISCO

SELL **MORE**

RADIO & TELEVISION STATIONS
IN THE EAST—NEAREST OFFICE IS—
1737 DeSALES ST., N.W., WASHINGTON
EXECUTIVE 3-3456

Network: ABC-TV (primary).
 Rep: Blair-Tv.
 Color facilities: network, local live, local slides.
 Highest hour rate: \$1,600.
 Video tape recorder: Ampex (2).
 Executives: Roger W. Clipp, vp; Howard W. Maschmeier, gen mgr; Robert H. Teter, stn mgr & gen sls mgr; Harry Z. Shoubin, prog mgr; Peter F. Gallagher, prom supvr; James Dull, news dir; Carmine Iannucci, chief engr.
 Washington atty: Wilner, Bergson, Scheiner & Lessenco.
 Radio affiliate: WNHC-AM-FM.

NORWICH, New London County
 *WCTN (not on air, target date unknown; granted Jan. 29, 1953) ch. *63; power—215 kw visual, 110 kw aural; antenna height—590 feet above average terrain, 520 feet above ground.
 Address: Commissioner of Public Works, Hartford.
 Permittee: Connecticut State Board of Education.

WATERBURY, New Haven County
 WATR-TV (September 1953) ch. 53; power—25 kw visual, 13.5 kw aural; antenna height—770 feet above average terrain, 120 feet above ground. (CP for ch. 20; power—9 kw visual; antenna height—510 feet above average terrain, 245 feet above ground.)
 Address: 440 Meadow St. Phone 755-1121.
 Licensee: WATR Inc. (original owner).
 Ownership: Harold and Lillian Thomas, 99.5%; B. J. Zucker, 0.5%. Mr. Thomas also owns WNAB Bridgeport.
 Network: ABC-TV (primary).
 Rep: Masla (N.Y.); New England Spot Sales (Boston).
 Highest hour rate: \$200.
 Executives: Harold Thomas, pres; Sam Elman, gen mgr & coml mgr; Astrid Curtis, film buyer & prog dir.
 Radio affiliate: WATR-AM-FM.

DELAWARE

No stations on air.

DISTRICT OF COLUMBIA

*Non-commercial educational.

WASHINGTON

*WETA-TV (Oct. 2, 1961) ch. *26; power—218.8 kw visual; antenna height—597.9 feet above average terrain, 471.7 feet above ground. (CP for power—224 kw visual, 123 kw aural; antenna height—600 feet above average terrain, 475.5 feet above ground.)
 Address: 5201 28th St. N., Arlington, Va. Phone: 536-6100.
 Licensee: Greater Washington Educational Television Association (original owner).
 Network: NET.
 Video tape recorder: Ampex (1).
 Executives: Elizabeth Campbell, pres; Jeff Baker, gen mgr; Ian Wheeler, prog dir; Julia Weckler, prom mgr & info office; Charles Prohaska, chief engr.
 Washington atty: Krieger & Jorgensen.

WMAL-TV (Oct. 3, 1947) ch. 7; power—316 kw visual, 158 kw aural; antenna height—500 feet above average terrain, 398 feet above ground.
 Address: 4461 Connecticut Ave. N.W., zone 8. Phone: Kellogg 7-1100. TWX 50.
 Licensee: Evening Star Broadcasting Co. (original owner).
 Ownership: See Evening Star stations in "Group Ownership." Also see "Newspaper Ownership."
 Network: ABC-TV (primary).
 Rep: H-R Television.

HAMILTON-LANDIS & ASSOCIATES, Inc.
 NATIONWIDE MEDIA BROKERS
 WASHINGTON, D. C., CHICAGO, DALLAS, SAN FRANCISCO
 SELL **MORE**
 RADIO & TELEVISION STATIONS
 IN THE EAST—NEAREST OFFICE IS—
 1737 DeSALES ST., N.W., WASHINGTON
 EXECUTIVE 3-3456

Highest hour rate: \$1,750.
 Color facilities: network.
 Video tape recorder: RCA (2).
 Executives: John W. Thompson Jr., pres; Frederick S. Houwink, vp & gen mgr; Neal J. Edwards, coml mgr; Herbert Victor, prog & prod mgr; E. Haywood Meeks, prom mgr; Theodore N. McDowell, news & pub affrs mgr; Allan T. Powley, chief engr; Richard S. Stakes, controller.
 Washington atty: Hogan & Hartson.
 Radio affiliate: WMAL-AM-FM.

WOOK-TV (target date, Jan. 15, 1963) ch. 14; power—275 kw visual; 162 kw aural; antenna height—330 feet above average terrain, 337 feet above ground.
 Address: 5321 First Place, N.E., zone 11. Phone: Tuckerman 2-2500.
 Licensee: United Broadcasting Co. Inc. (original owner).
 Ownership: See United Broadcasting Co. Stations in "Group Ownership."
 Rep: Dora-Clayton (South); Robert Wittig (N.Y.).
 Highest hour rate: \$500.
 Executives: Richard Eaton, pres; John Panagos, exec vp & gen mgr; "Tex" Gathings, prog dir; Gail Griner, chief engr.
 Washington atty: Cohn & Marks.
 Radio affiliate: WOOK, WFAN (FM).

WOOK-TV CHANNEL 14

Washington, D. C.

A new concept in programming—America's first Television Station programmed for the Negro Market.

Featuring
 Such international personalities as: Mahalia Jackson—Lionel Hampton, and others.

A newsfilm and tape department concentrating on news of the Negro in the Nation's Capital.


The finest in entertainment, news and stimulating public service programming to an audience of over 100,000 homes.*

UNITED BROADCASTING COMPANY

5321 First Place, N. E., Washington 11, D. C.

Tuckerman 2-2500

(* projected figures of the Electric Institute of Washington, D. C.)



Washington conversation stopper... WRC-TV wins 5 out of 6 Emmies! It was an overwhelming vote of confidence. WRC-TV programs and personalities made it virtually a clean sweep in the 14th Annual Emmy Awards: "Decade of Crisis" honored in two categories—"outstanding educational program" and "most outstanding interview and/or discussion program." "Profile: City in the Civil War"—judged "most outstanding public affairs program." Bryson Rash, WRC-TV's distinguished news analyst and commentator, voted "outstanding local personality." And "Bozo the Clown" named "best children's program." These are typical of the people and programs that have made WRC-TV truly the leadership station in the nation's capital!

WRC-TV 
 IN WASHINGTON CHANNEL 4
NBC OWNED
 REPRESENTED BY NBC SPOT SALES

WRC-TV (June 27, 1947) ch. 4; power—100 kw visual, 50 kw aural; antenna height—570 feet above average terrain, 457.9 feet above ground.

Address: 4001 Nebraska Ave. N.W., zone 16. Phone: Emerson 2-4000. TWX WA 89.

Licensee: National Broadcasting Co. (original owner).

Ownership: See NBC Owned Stations in "Group Ownership."

Network: NBC-TV (primary).

Rep: NBC Spot Sales.

Color facilities: network, local film, local live, local side.

Highest hour rate: \$1,250.

Video tape recorder: RCA (3).

Executives: Joseph Goodfellow, vp & gen mgr; Thomas E. Paro, stn mgr; Eugene Walz, prog dir; Wallace Fanning, news mgr; Sherman Hildreth, dir of opns.

Washington atty: Howard Monderer.

Radio affiliate: WRC-AM-FM.

WTOP-TV (Jan. 16, 1949) ch. 9; power—316 kw visual, 174 kw aural; antenna height—530 feet above average terrain, 373 feet above ground.

Address: 40th & Brandywine Sts. N.W., zone 16. Phone: Emerson 2-9300. TWX WA 63.

Licensee: Washington Post Co. (acquired station June 1950).

Ownership: See Post-Newsweek Stations in "Group Ownership." Also see "Newspaper Ownership."

Network: CBS-TV (primary).

Rep: Tv Advertising Reps. Inc. (TVAR).

Color facilities: network, local film, local slides.

Highest hour rate: \$1,800.

Video tape: RCA.

Executives: John S. Hayes, pres, Post-Newsweek Stations; George F. Hartford, vp & gen mgr; Laurence E. Richardson, vp; Robert A. J. Bordley, gen sls mgr; Jim Silman, dir of prog & film buyer; Robert M. Adams, prom dir; Edward F. Ryan, gen mgr of news & pub affrs; Clyde Hunt, vp in charge of engrg, Post-Newsweek Stations; Donald Cooper, chief engr.

Washington atty: Covington & Burling.

Radio affiliate: WTOP-AM-FM.

WTTG (Jan. 1, 1947) ch. 5; power—100 kw visual, 50 kw aural; antenna height—500 feet above average terrain, 542 feet above ground.

Address: 12th St. & Pa. Ave., N.W., zone 4. Phone: Sterling 3-5300. TWX 202-965-0880.

Licensee: Metromedia Inc. (acquired station Sept. 16, 1955).

Ownership: See Metropolitan Broadcasting Stations in "Group Ownership."

Rep: Metro Broadcast Sales.

Color facilities: network, local film, local slides.

Highest hour rate: \$1,200.

Video tape: Ampex (2).

Executives: John W. Kluge, chmn of bd & pres, Metromedia Inc.; Bennet H. Korn, pres, tv; Donn R. Colee, vp & gen mgr; Lee Colee, gen sls mgr; James A. Gustafson, loc sls mgr; Ellis I. Shook, prod mgr; Harry Moses, prom mgr; Malcolm M. Burtleson, chief engr; Peter A. Whipple, bus mgr. Washington atty: Thomas J. Dougherty.

FLORIDA

*Non-commercial educational.

DAYTONA BEACH, Volusia County

WESH-TV (Orlando) (May 29, 1956) ch. 2; power—100 kw visual, 60.3 kw aural; antenna height—940 feet above average terrain, 998 feet above ground.

Address: P. O. Box 1551, Daytona Beach; P. O. Box 7697, Orlando. Phone 253-6591, Daytona

Beach; Midway 7-5705, Orlando. TWX 361, Daytona Beach; WP 7115, Orlando.

Licensee: Telrad Inc. (acquired station April 1956).

Ownership: John H. Perry Jr. See "Newspaper Ownership."

Network: NBC-TV (primary).

Rep: Advertising Time Sales Inc.

Highest hour rate: \$700.

Color facilities: network.

Video tape recorder: RCA (2).

Executives: John H. Perry Jr., pres; Thomas S. Gilchrist Jr., vp & gen mgr; Walter M. Strouse, stn mgr & film buyer; Harry A. LeBrun, gen sls mgr; Thomas B. Newsom, mrkt development mgr; Charles W. Rogers, coml mgr; Jack Metrie, opns dir; Dan Joiner, prog dir; Betty Gilchrist, pub serv dir; Beecher Hayford, engrg dir.

Washington atty: Dempsey & Koplovitz.

FORT MYERS, Lee County

WINK-TV (March 1954) ch. 11; power—64.6 kw visual, 35.5 kw aural; antenna height—320 feet above average terrain, 346 feet above ground.

Address: P. O. Box 1072. Phone: Edison 4-1131. TWX 482.

Licensee: Ft. Myers Broadcasting Co. (original owner).

Ownership: Arthur B. McBride Jr., 50%; Edward J. McBride, 50%.

Network: ABC-TV (secondary), CBS-TV (primary).

Rep: Forjoe.

Highest hour rate: \$200.

Executives: Edward McBride, pres; A. J. Bauer, gen mgr & coml mgr; Frank Nodine, prog dir & film buyer; Chuck Miller, prom mgr; Vernon Lundquist, news dir; Bob Caughey, chief engr.

Washington atty: Dempsey & Koplovitz.

Radio affiliate: WINK.

GAINESVILLE, Alachua County

***WUFT** (Nov. 10, 1958) ch. 5; power—13.8 kw visual, 7.41 kw aural; antenna height—480 feet above average terrain, 651 feet above ground.

Address: University of Florida. Phone: Franklin 6-3261, ext. 2241.

Licensee: U. of Florida (original owner).

Network: National Education Television.

Video tape: Ampex (2).

Executives: Kenneth A. Christiansen, dir of tv; John R. Haney, prog dir; C. W. Lambert, prod mgr; William Lewis, news dir; William Boehme, chief engr.

Washington atty: Krieger & Jorgensen.

Radio affiliate: *WRUF-AM-FM.

JACKSONVILLE, Duval County

WFGA-TV (Sept. 1, 1957) ch. 12; power—316 kw visual, 158 kw aural; antenna height—940 feet above average terrain, 996 feet above ground.

Address: 1070 E. Adams St., zone 2. Phone: Elgin 6-3381. TWX JK 362.

Licensee: Florida-Georgia Television Co. (original owner).

Ownership: Alexander Brest, 25.5%; Harold S. Cohn, 19%; Wometco Enterprises Inc., 47.5%. Mr. Cohn also owns WRHC Jacksonville. Also, see Wometco Enterprises Stations in "Group Ownership."

Network: ABC-TV (secondary), NBC-TV (primary).

Rep: Peters, Griffin, Woodward.

Color facilities: network, local film, local live, local slides.

Highest hour rate: \$925.

Video tape: Ampex (2).

Executives: Alexander Brest pres; Jesse H. Cripe, vp, gen mgr & film buyer; Robert M. Reuschle, gen sls mgr; Ralph W. Nimmons, stn mgr; Andy Amyx, prom mgr; Harold Baker, news dir; Bill Walker, natl sls mgr; Harry Wingfield, chief engr.

Washington atty: Koteen & Burt.

*Sociis suis erit cognotus**



Associated Business Publications is a group of leading business journals which, since 1906, has been working cooperatively to improve the service of business papers to their readers . . . and to help advertisers use the business press more effectively.

Only publications whose paid circulation is audited by ABC (Audit Bureau of Circulations) are eligible for membership in Associated Business Publications.

BROADCASTING Businessweekly is the *only* publication in the radio-tv field which qualifies for membership in ABP and ABC, your guarantee of integrity in reporting paid circulation facts.



**Man is known by the company he keeps.*

HAMILTON-LANDIS & ASSOCIATES, Inc.
 NATIONWIDE MEDIA BROKERS
 WASHINGTON, D. C., CHICAGO, DALLAS, SAN FRANCISCO
 SELL **MORE**
 RADIO & TELEVISION STATIONS
 IN THE EAST—NEAREST OFFICE IS—
 1737 DeSALES ST., N.W., WASHINGTON
 EXECUTIVE 3-3456

***WJCT** (Sept. 10, 1958) ch. 7; power—13.8 kw visual, 6.9 kw aural; antenna height—840 feet above average terrain, 996 feet above ground.

Address: 2797 Heywood Dowling Dr. Phone: Evergreen 9-3674.

Licensee: Community Television Inc. (original owner).

Network: National Education Television.

Video tape: Ampex (1).

Executives: John D. Corse, pres; Fred Rebman, gen mgr; Fred Fischer, asst gen mgr; Jim Ritchie, prod supvr; Claudia Klug, continuity & publ; Al Peck, chief engr.

Washington atty: Norman Jorgensen.

WJXT (Sept. 15, 1949) ch. 4; power—100 kw visual, 69.7 kw aural; antenna height—930 feet above average terrain, 996 feet above ground.

Address: P. O. Box 5187, zone 7. Phone: Exbrook 8-0501. TWX JK 367.

Licensee: Washington Post Co. (acquired station Feb. 25, 1953).

Ownership: See Post-Newsweek Stations in "Group Ownership." Also see "Newspaper Ownership."

Network: ABC-TV (secondary), CBS-TV (primary).

Rep: TvAR.

Color facilities: network.

Highest hour rate: \$950.

Video tape: RCA (2).

Executives: John S. Hayes, pres, Post-Newsweek Stations; Glenn Marshall Jr., pres WJXT & gen mgr; Laurence E. Richardson, vp; Robt. V. Schellenberg, gen sls mgr; Leonard Mosby, prog dir & film buyer; Tom Mahaffey, prom mgr; William Grove, news dir; Ernest Vordemark, chief engr.

Washington atty: Covington & Burling.

MIAMI, Dade County

WCKT (July 29, 1956) ch. 7; power—316 kw visual, 158 kw aural; antenna height—950 feet above average terrain, 991 feet above ground.

Address: P. O. Box 38-M. Phone: Plaza 1-6692. TWX MM177.

Licensee: Biscayne Television Corp. (original owner). (Note: FCC revoked grant to Biscayne in July 1961 and assigned channel to Sunbeam Tv Corp. Decision has been appealed.)

Ownership: Niles Trammell, 15%; Cox interests, 42.5%; Knight interests, 42.5%. Cox stockholders: James M. Cox Jr., 29%; J. Leonard Reinsch, 5%; D. J. Mahoney, 5%; James M. LeGate, 3.5%. Knight stockholders: John S. Knight, 17.5%; James L. Knight, 10%; Lee Hills, 5%; Owen F. Uridge, 5%; C. Blake McDowell, 5%. For Cox interests see James M. Cox Stations in "Group Ownership." For Knight interests see Knight Stations in "Group Ownership." Also see "Newspaper Ownership."

Network: NBC-TV (primary).

Rep: Harrington, Righter & Parsons.

Color facilities: network, local film, local slides.

Highest hour rate: \$1,250.

Executives: Niles Trammell, pres; Charles Kelly, vp & stn mgr; Robert Fidler, coml mgr; Robert Hanna, loc sls mgr; Allen Sternberg, prod mgr; Frank Struzziari, film buyer; Don Fischer, prom mgr; Gene Strul, news dir; Robert Paasch, chief engr.

Radio affiliate: WCKR-AM-FM.

WGBS-TV (suspended operation but has not turned in construction permit) ch. 23; power—186 kw visual, 93.3 kw aural; antenna height—920 feet above average terrain, 937 feet above ground.

Address: c/o WGBS, 1605 Biscayne Blvd.

Permittee: Storer Broadcasting Co.

Ownership: See Storer Broadcasting Co. Stations in "Group Ownership." Also see "Newspaper Ownership."

Washington atty: Warren C. Zwicky.

Radio affiliate: WGBS-AM-FM.

WLBW-TV (Nov. 20, 1961) ch. 10; power—316 kw visual, 158 kw aural; antenna height—1,000 feet above average terrain, 1,045 feet above ground.

Address: P. O. Box 644, Biscayne Annex, zone 52. Phone: 373-4723. TWX 305-696-3662.

Licensee: L. B. Wilson Inc. (original owner).

Ownership: C. H. Topmiller, Thomas A. Welstead, Jeanette Heinze and others.

Network: ABC-TV (primary).

Rep: H-R Television Inc.

Highest hour rate: \$1,200.

Color facilities: network.

Video tape recorder: Ampex (1).

Executives: C. H. Topmiller, pres; Thomas A. Welstead, vp & gen mgr; John S. Allen, coml mgr; Lin Mason, prog dir; Mike Schaffer, prom mgr; Paul Frank, news dir; Wm. M. Latham, chief engr.

Washington atty: Marmet & Schneider.

***WSEC-TV** (June 26, 1962) ch. 17. power—16.6 kw visual, 9.1 kw aural; antenna height—600 feet above average terrain, 724 feet above ground.

Address: 1410 NE 2nd Ave., zone 32. Phone: Franklin 1-6870.

Licensee: Board of Public Instruction of Dade County (original owner).

Video tape: Ampex (2).

Executives: See *WTHS-TV Miami.

Washington atty: Krieger & Jorgensen.

Radio affiliate: *WTHS-FM.

***WTHS-TV** (Aug. 12, 1955) ch. 2; power—43.6 kw visual, 21.8 kw aural; antenna height—670 feet above average terrain, 724 feet above ground.

Address: 1410 N.E. 2nd Ave., zone 32. Phone: Franklin 1-6870.

Licensee: Board of Public Instruction of Dade County (original owner).

Network: NET.

Video tape: Ampex (2).

Clifton E. Mitchell, gen mgr; Fred Fischer, opns supvr; John Felton, prog dir; George Dooley, opns supvr; Herb Evans, chief engr.

Washington atty: Krieger & Jorgensen.

Radio affiliate: *WTHS-FM.

WTVJ (March 21, 1949) ch. 4; power—100 kw visual, 50 kw aural; antenna height—950 feet above average terrain, 990 feet above ground.

Address: 316 N. Miami Ave., zone 32. Phone: Franklin 4-6262. TWX MM 92.

Licensee: Wometco Enterprises Inc. (original owner).

Ownership: See Wometco Enterprises Inc. Stations in "Group Ownership."

Network: CBS-TV (primary).

Rep: Peters, Griffin, Woodward.

Color facilities: Network, local film, local slides.

Highest hour rate: \$1,550.

Video tape: Ampex (2).

Executives: Mitchell Wolfson, pres; Lee Rutch, exec vp & gen mgr; William Brazzil, vp, sls; Frank Howell, natl sls mgr; Miss Lee Waller, prog dir; Robert J. Ross, film buyer; George Vickery, prom mgr; Ralph A. Renick, news dir; Jack Shay, vp, opns.

Washington atty: Cohn & Marks.

WE ARE GRATEFUL!

OUR MOST RECENT RECOGNITION

"THE GREEN EYESHADE"

FROM / ATLANTA THE / CHAPTER SIGMA DELTA CHI

We Are Grateful Also for Other Recent Honors

THE PEABODY AWARD

THE FREEDOM'S FOUNDATION MEDAL

THE VIGILANT PATRIOT'S CITATION OF MERIT

FLORIDA SIGMA DELTA CHI AWARD

FLORIDA ASSOCIATED PRESS AWARD

WCKT

HOST TO THE MOST OF MIAMI'S MILLION

ORLANDO, Orange County

WDBO-TV (July 1, 1954) ch. 6; power—100 kw visual, 50 kw aural; antenna height—540 feet above average terrain, 584 feet above ground.

Address: P. O. Box 1833. Phone: Cherry 1-1491. TWX Orlando 7088.

Licensee: Cherry Broadcasting Co. (acquired station May 17, 1957).

Ownership: William S. Cherry estate, 75%; Mollie B. Cherry, 10%; William H. Goodman, 10%; Arnold F. Schoen Jr., 5%.

Network: CBS-TV (primary).
Rep: Blair Tv Assoc.

Color facilities: network.
Highest hour rate: \$750.

Video tape recorder: Ampex (2).

Executives: Wm. H. Goodman, pres; Arnold F. Schoen Jr., exec vp & gen mgr; Leonard S. Davey Jr., coml mgr; Walter E. Sickles, prog dir & film buyer; Hartwell B. Conklin, news dir; Colin J. Murchison, prod mgr; James E. Yarbrough, chief engr.

Washington atty: Dow, Lohnes & Albertson.
Radio affiliate: WDBO-AM-FM.

WESH-TV (see Daytona Beach).

WLOF-TV (Feb. 1, 1958) ch. 9; power—316 kw visual, 158 kw aural; antenna height—604 feet above average terrain, 650.2 feet above ground.

Address: P. O. Box 5795. Phone: Cherry 1-6543. TWX OR 7015.

Licensee: Mid-Florida Television Corp. (original owner).

Ownership: Class A—H. N. Roth, 3.57%; Dr. A. H. Spivack, 3.33%; Dr. Alvin H. Savage, 3.33%; Donn R. Colee, 2.67%; Harry Braverman, 2.38%, and others. Class B—Joseph L. Brechner, 38%; Vasil Polyzios, 14.76%; Harris H. Thomson, 10%; Marion B. Brechner, 3.9%. Mr. Brechner owns 26% of WLOF Orlando Fla. Mr. Polyzios owns 22% of WLOF. Mr. Thomson owns 52% of WLOF.

Network: ABC-TV (primary).
Rep: Young Tv Corp.

Highest hour rate: \$650.

Video tape recorder: Ampex (2).

Executives: Joseph L. Brechner, pres & gen mgr; William V. Miller, sls mgr; William T. Latham, natl sls mgr; Harry Richard, prog dir; Marion B. Brechner, prom mgr; Ray Rueter, news dir; W. Dodd Daniel, chief engr; Heene Wilkins, traf mgr.

Washington atty: Cohn & Marks.
Radio affiliate: WLOF.

PANAMA CITY, Bay County

WBVI-TV (not on air; target date not announced) ch. 13; power—316 kw visual, 158 kw aural; antenna height—920 feet above average terrain, 964 feet above ground.

Address: 6 E. 4th St.

Permittee: Bay Video Inc.

Executives: J. S. Thompson, pres.

Washington atty: Cohn & Marks.

WJHG-TV (Dec. 15, 1953) ch. 7; power—166 kw visual, 83.2 kw aural; antenna height—870 feet above average terrain, 887 feet above ground.

Address: P. O. Box 2349. Phone: Poplar 3-7651. TWX 305-763-0672.

Licensee: Herald Publishing Co. (acquired station Aug. 1, 1960).

Ownership: James H. Gray. Also pres, Albany (Ga.) Herald and Gray Television Network. See "Newspaper Ownership."

Network: NBC-TV (primary), ABC-TV (secondary), CBS-TV (secondary).

Rep: Venard, Torbet & McConnell Inc.; James S. Ayers (south).

Highest hour rate: \$250.

Color facilities: network.

Video tape recorder: RCA (1).

Executives: James H. Gray, pres; Raymond E. Carow, gen mgr & mgng dir; James Tighe, stn mgr; Tanya Felker (Mrs.), prom mgr; Earl Hada-

FLORIDA'S
BIG 3
MARKET

3 DAYTONA BEACH
ORLANDO
CAPE CANAVERAL

2

1

WESH-TV
COVERS MORE OF
FLORIDA THAN
ANY OTHER
TV STATION

WESH-TV
FLORIDA'S
CHANNEL 2

**ORLANDO - DAYTONA
CAPE CANAVERAL**

way, news dir; Perley Eppley, chief engr; Bruce Singleton, opns mgr.

Washington atty: Kirkland, Ellis, Hodson, Chaffetz & Masters.

PENSACOLA, Escambia County

WEAR-TV (Jan. 13, 1954) ch. 3; power—100 kw visual, 50 kw aural; antenna height—1,225 feet above average terrain, 1,257 feet above ground.

Address: P. O. Box 431. Phone: Glendale 5-7311. TWX PS 8812.

Licensee: Rollins Telecasting Inc. (acquired station June 1959).

Ownership: See Rollins Broadcasting Co. Stations in "Group Ownership."

Network: ABC-TV (primary).

Rep: Blair Television Assoc.

Highest hour rate: \$550.

Video tape: Ampex.

Executives: O. Wayne Rollins, pres; Milt De-Reyna Jr., gen mgr; Hugh Barclay, loc sls mgr; Jack Kenny, prog dir; Harry Babb, chief engr.

Washington atty: Cohn & Marks.

WPFA-TV (suspended operation, but has not returned construction permit) ch. 15; power—20.4 kw visual, 11 kw aural; antenna height—370 feet above average terrain, 353 feet above ground.

Address: P. O. Box 27.

Permittee: Louisiana National Bank of Baton Rouge, executor of estate of Charles W. Lamar Jr.

Washington atty: McKenna & Wilkinson.

ST. PETERSBURG, Pinellas County

***WEDU** (see Tampa).

WFLA-TV (see Tampa).

WSUN-TV (Tampa) (May 31, 1953) ch. 38; power—200 kw visual, 107 kw aural; antenna height—460 feet above average terrain, 492 feet above ground.

Address: Municipal Pier, zone 1, St. Petersburg. Phone 894-0191. TWX 8-082.

Licensee: City of St. Petersburg (original owner).

Ownership: Municipal corporation.

Network: ABC-TV (primary).

Rep: Venard, Torbet & McConnell; James S. Ayers (Southeastern).

Highest hour rate: \$450.

Executives: Fred P. Shawn, gen mgr; Earl Welde, coml mgr; Carl Fuchs, prom mgr; Irwin Brown, news dir; William J. Coddling, chief engr.

Washington atty: Loucks & Jansky.

Radio affiliate: WSUN.

WTVT (see Tampa).

TALLAHASSEE, Leon County

WCTV (see Thomasville, Ga.)

***WFSU-TV** (Sept. 19, 1960) ch. 11; power—95.5 kw visual, 47.9 kw aural; antenna height—761 feet above average terrain, 777 feet above ground.

Address: 202 Dodd Hall, Florida State U. Phone: 222-8000, Ext. 3406.

Licensee: Board of Control of State of Florida and Florida Educational Television Commission on behalf of Florida State U.

Network: National Educational Television.

Video tape recorder: Ampex (2).

Executives: Edward Herp, dir; Duane Franceschi, prog & publ dir; Dick Puckett, prod mgr; Bill Ragsdale, chief engr.

Washington atty: Krieger & Jorgensen.

Radio affiliate: *WFSU-FM.

TAMPA, Hillsborough County

***WEDU** (St. Petersburg) (Oct. 27, 1958) ch 3; power—56.2 kw visual, 28.2 kw aural; antenna height—490 feet above average terrain, 527 feet above ground. (CP for power—100 kw visual, 50 kw aural; antenna height—520 feet above average terrain, 581 feet above ground.)

Address: 908 S. 20th St., zone 5. Phone: 248-5751.

Licensee: Florida West Coast Educational

BROADCASTING YEARBOOK • PAGE A-19

FLORIDA

Television Inc. (original owner).
 Network: National Educational Television.
 Video tape recorder: Ampex & RCA (1 each).
 Executives: Col. Brentnall H. Merchant, pres;
 R. LeRoy Lastinger, gen mgr; Ray Ellis, bus mgr;
 H. H. Riddleberger, prog dir; Julia Sadd, prom
 mgr; Leo A. Ribitzki, film dir; Orbra Harrell,
 chief engr.
 Washington atty: Krieger & Jorgensen.
WFLA-TV (St. Petersburg) (Feb. 14, 1955) ch. 8;
 power—302 kw visual, 151 kw aural; antenna
 height—1,040 feet above average terrain, 1,055
 feet above ground.
 Address: P. O. Box 1410, Tampa. Phone:
 229-0131. TWX TP 8060.
 Licensee: The Tribune Co. (original owner).
 Ownership: Tampa Tribune. See "Newspaper
 Ownership."
 Network: NBC-TV (primary).
 Rep: Blair-Tv.

Color facilities: network, local film, local
 slides.
 Highest hour rate: \$1,100.
 Video tape recorder: Ampex (3).
 Executives: J. C. Council, pres; George W.
 Harvey, vp & gen mgr; William B. Faber, sls
 mgr; Jay Faraghan, film buyer & prog dir; Carl
 P. Bergquist, prog opns mgr; Doug Duperrault,
 prom mgr; Bill Henry, news dir; Joe H. Mitchell,
 chief eng.
 Washington atty: Hennessey & McDonald.
 Radio affiliate: WFLA-AM-FM.
WSUN-TV (See St. Petersburg).
WTVT (St. Petersburg) (April 1, 1955) ch. 13;
 power—316 kw visual, 158 kw aural; antenna
 height—790 feet above average terrain, 828
 feet above ground.
 Address: P. O. Box 1198, Tampa, zone 1.
 Phone: 876-1313. TWX 813-8776866.
 Licensee: WKY Television System Inc. (ac-


quired station Sept. 1, 1956).
 Ownership: See WKY Television System in
 "Group Ownership." Also see "Newspaper Own-
 ership."
 Network: CBS-TV (primary).
 Rep: Katz.
 Highest hour rate: \$1,000.
 Color facilities: network, local film, local
 slide.
 Video tape recorder: Ampex (3).
 Executives: E. K. Gaylord, pres; Eugene B.
 Dodson, vp & mgr; John M. Haberlan, asst mgr
 & coml mgr; Robert M. Olson, adm asst, opns
 mgr; Robert F. Doty, loc sls mgr; Robert M.
 Fowler, natl sls mgr; Crawford P. Rice, dir of
 news, progs & pub affrs; Walter K. Rhoads,
 prom mgr; Joe T. Loughlin, news dir; William U.
 Witt Jr., chief engr.
 Washington atty: Pierson, Ball & Dowd.

WEST PALM BEACH, Palm Beach County
WEAT-TV (Jan. 1, 1955) ch. 12; power—100
 kw visual, 53.7 kw aural; antenna height—
 310 feet above average terrain, 354 feet above
 ground. (CP for power—288 kw visual; antenna
 height—980 feet above average terrain, 1,027
 feet above ground.)
 Address: P. O. Box 70. Phone: Temple 3-9668.
 TWX WPB 37.
 Licensee: WEAT-TV Inc. (acquired station
 July 1, 1957).
 Ownership: WEAT-TV Inc. is owned by Palm
 Beach Television Co. Palm Beach Television Co.
 is owned 80% by Rand Broadcasting Co. which
 also owns WINZ-AM-FM Miami, and WINQ Tampa,
 and 20% by Bertram Lebhar Jr.
 Network: ABC-TV (primary).
 Rep: Bolling.
 Highest hour rate: \$750.
 Executives: Rex Rand, pres; Bertram Lebhar
 Jr., exec vp & gen mgr; Godfrey M. Lebhar, gen
 sls mgr; Art Fisher, prog mgr; Rod Allen, film
 buyer; J. Ross McPherson, chief engr.
 Washington atty: Cohn & Marks.
 Radio affiliate: WEAT.
WPTV (Aug. 22, 1954) ch. 5; power—100 kw
 visual, 50 kw aural; antenna height—990 feet
 above average terrain, 1,031 feet above ground.
 Address: 5 Coconut Row (Palm Beach); Coral
 Ridge Shopping Center (Fort Lauderdale). Phone:
 833-2471 (Palm Beach); 566-7531 (Fort Lau-
 derdale). TWX 305-833-7287.
 Licensee: Scripps-Howard Broadcasting Co.
 (acquired station Dec. 27, 1961).
 Ownership: See Scripps-Howard Stations in
 "Group Ownership." Also see "Newspaper Own-
 ership."
 Network: NBC-TV (primary).
 Rep: Blair Television Assoc.
 Color facilities: network.
 Highest hour rate: \$700.
 Video tape recorder: RCA (2).
 Executives: Jack R. Howard, pres; Chester E.
 Pike, gen mgr; Richard V. Fairbanks, gen sls
 mgr; George White, prog dir; Stan Doyle, prom
 mgr; Bill Gordon, news dir; Lewis Evenden, chief
 engr; Bob Ray, loc sls mgr.
 Washington atty: Dempsey & Koplovitz.



Unwed Mothers, Dope Traffic, Shoplifting, Business Rackets, Lottery, Local Unsolved Crimes are some of the recent controversial subjects responsible for the exciting public response to PINPOINT . . . daily five-minute documentaries on WFLA-TV.
 Through in-depth research and probing interviews, versatile newsmen of WFLA-TV are giving viewers in Tampa-St. Petersburg new perspectives on community problems.
 PINPOINT, presented daily within the 6 P.M. local news show, "Channel 8 Reports", is another example of the dynamic programming that keeps WFLA-TV the leading station in Tampa-St. Petersburg.*

* ARB, June, 1962; NSI, July, 1962



GEORGIA

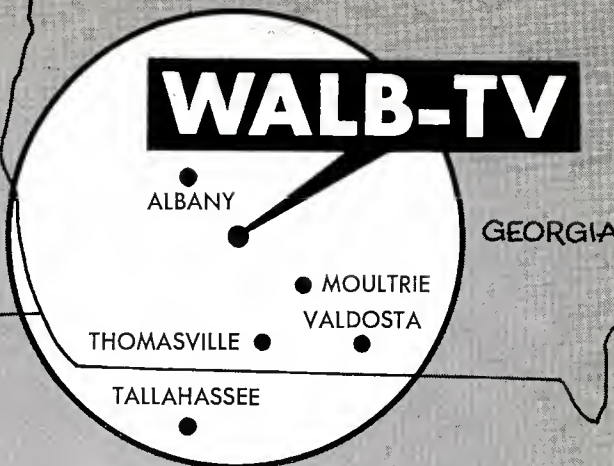
*Non-commercial educational.

ALBANY, Dougherty County
WALB-TV (April 7, 1954) ch. 10; power—275
 kw visual, 138 kw aural; antenna height—960
 feet above average terrain, 1,000 feet above
 ground.
 Address: P. O. Box 1351. Phone: Hemlock
 5-8336. TWX 912-436-0209.
 Licensee: Herald Publishing Co. (original own-
 er).
 Ownership: See Herald Publishing Stations in
 "Group Ownership." See also "Newspaper Own-
 ership."
 Network: NBC-TV (primary), ABC-TV (secondary).

ALABAMA

Serving Albany, Thomasville, Valdosta, Moultrie, and Tallahassee

- Delivers more TV homes than any station south of Atlanta, with full-power coverage in a rich \$739 million trading area!
- The only primary NBC outlet between Atlanta and the Gulf . . . the only hometown station serving Albany!



walb-tv

ALBANY, GA.
CHANNEL 10



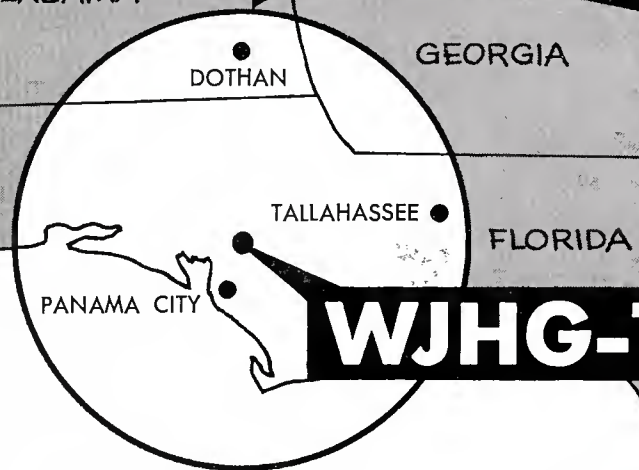
ABC

GRAY TELEVISION

Delivers 82,990 more TV homes
than the nearest competitor!
Raymond E. Carow, General Manager

ALABAMA

GEORGIA



wjhg-tv

PANAMA CITY, FLA.
CHANNEL 7



ABC


WJHG-TV

Serving Panama City, Dothan, and Tallahassee

- 89% penetration — highest in Panama City!
 - 1,000 foot tower delivers NBC programming to 118,000 TV homes!*
- *NOV. 1961 ARB

Represented nationally by Venard, Torbet & McConnell, Inc.
In the South by James S. Ayers Company

FEED!



Georgia's Governor-Nominate Carl Sanders is shown in a victorious handshake. The reporter on the phone is WSB-TV's Dick Goss.

When things happen in the South, WSB-TV provides the feeds for NBC network news. Whether the President visits Huntsville . . . encephalitis strikes Orlando . . . or Georgia elects a new governor...NBC gets it from WSB-TV
When the South makes news . . . NBC depends on WSB-TV!



Represented by



Affiliated with The Atlanta Journal and Constitution. NBC affiliate. Associated with WSOC/WSOC-TV, Charlotte; WHIO/WHIO-TV, Dayton.

WALB-TV Continued

Rep: Venard, Torbet & McConnell; James S. Ayers (South).

Color facilities: network.

Highest hour rate: \$400.

Video tape recorder: RCA (1).

Executives: James H. Gray, pres; Raymond E. Carow, gen mgr & film buyer; Reba Hill, prog dir; Pat Bethune, prom mgr; Chris Clark, news dir; Bruce E. Singleton, chief engr.

Washington atty: Kirkland, Ellis, Hodson, Chaffetz & Masters.

ATHENS, Clarke County

*WGTV (May 23, 1960) ch. 8; power—288 kw visual, 144 kw aural; antenna height—1,219 feet above average terrain, 1,039.7 feet above ground.

Address: c/o G. L. Appy, Georgia Center, Univ. of Georgia. Phone: Liberty 8-1311.

Licensee: University System of Georgia (original owner).

Network: NET.

Video tape: Ampex.

Executives: Gerard L. Appy, dir communications; Hill Bermont, prog & prod dir; Edward Graham Jr., chief engr.

ATLANTA, Fulton County

WAGA-TV (March 8, 1949) ch. 5; power—100 kw visual, 50 kw aural; antenna height—1,070 feet above average terrain, 1,100 feet above ground.

Address: 1018 W. Peachtree St., N.W., zone 5. Phone: Trinity 5-5551. TWX AT 368.

Licensee Storer Broadcasting Co. (original owner).

Ownership: See Storer Broadcasting Co. stations in "Group Ownership." Also see "Newspaper Ownership."

Network: CBS-TV (primary).

Rep: Storer Television Sales.

Color facilities: Network, local film, local slides.

Highest hour rate: \$1,200.

Video tape: Ampex (2).

Executives: George B. Storer Jr., pres; Kenneth L. Bagwell, gen mgr; E. A. Hasset Jr., gen s/s mgr; James Ferguson, prog dir; Edwin L. (Ned) Jay, prom mgr; Ed T. Blair, news edit; Hugo Bondy, chief engr.

Washington atty: Warren C. Zwicky.

WAIL-TV (September 1951) ch. 11; power—275 kw visual, 138 kw aural; antenna height—1,040 feet above average terrain, 1,042 feet above ground.

Address: 1611 W. Peachtree St., N.E., zone 9. Phone: Trinity 2-1141. TWX 404-527-1288.

Licensee: WIBC Inc. (acquired station Sept. 26, 1962). Licensee operates WIBC-AM-FM Indianapolis.

Network ABC-TV (primary).

Rep: Blair-Tv.

Highest hour rate: \$1,100.

Color facilities: Network.

Video tape: Ampex (1).

Executives: Richard M. Fairbanks, pres; Joseph M. Higgins, vp & gen mgr; Peter S. Crawford, s/s mgr; John W. Kelin Jr., prog dir; Howard M. Rowe, adv & prom mgr; John Bent, news dir; Wilbur L. Fattig, chief engr.

Washington atty: Haley, Bader & Potts.

WATL-TV (not on air, suspended operation; granted Nov. 19, 1953) ch. 36; power—219 kw visual, 117 kw aural; antenna height—440 feet above average terrain, 447 feet above ground.

Address: Rounsaville Radio Stations, 3220 Peachtree Road, NE., zone 5.

Permittee: Robert W. Rounsaville.

Ownership: See R. W. Rounsaville Stations in "Group Ownership."

Washington atty: Smith & Pepper.

DOMINANCE in the AUGUSTA market

GEORGIA

THE AUGUSTA TELEVISION AUDIENCE

MARCH 1962

AVERAGE QUARTER-HOUR HOMES REACHED SUMMARY

NETWORK OPTION TIME AND LOCAL TIME DAY-PARTS	STATION AVERAGE HOMES REACHED	
	WJBF (NBC-ABC)	Station "A"
MONDAY THRU FRIDAY 5:00 PM to 7:30 PM	37,400	10,600
MONDAY THRU SUNDAY 5:00 PM to 7:30 PM	36,100	11,100
7:30 PM to 11:00 PM	39,200	20,800
11:00 PM to Midnight	5,500	5,400
BROAD DAY-PARTS	WJBF (NBC-ABC)	Station A (CBS)
MONDAY THRU FRIDAY 9:00 AM to 12:00 Noon	16,800	5,400
12:00 Noon to 6:00 PM	22,300	7,900
SATURDAY & SUNDAY 9:00 AM to 12:00 Noon	15,100	5,600
12:00 Noon to 6:00 PM	20,500	8,200
MONDAY THRU SUNDAY 6:00 PM to 10:00 PM	43,400	18,700
10:00 PM to Midnight	13,600	12,100
6:00 PM TO MIDNIGHT	33,500	16,500
9:00 AM TO MIDNIGHT	25,400	10,900

AMERICAN RESEARCH BUREAU



CHANNEL

AUGUSTA, GEORGIA

call GEO. P. HOLLINGBERY COMPANY, national representatives

***WETV** (Feb. 17, 1958) ch. 30; power—219 kw visual, 120 kw aural; antenna height—400 feet above average terrain, 517 feet above ground.

Address: 740 Bismark Rd., N. E. zone 9. Phone: Trinity 5-9206.

Licensee: Atlanta Board of Education (original owner).

Network: NET.

Video tape: Ampex.

Executives: Haskell Boyter, gen mgr; Donald C. Gilpin, prod mgr; Margaret Kilian, film dir; Thomas W. Cowan Jr., chief engr.

Radio affiliate: *WABE-FM.

WSB-TV (Sept. 29, 1948) ch. 2; power—97.7 kw visual, 49 kw aural; antenna height—1,010 feet above average terrain, 1,076 feet above ground.

Address: 1601 W. Peachtree St., N.E., zone 9. Phone: Trinity 5-7221. TWX AT 381.

Licensee: Atlanta Newspapers Inc. (original owner).

Ownership: See James M. Cox Stations in "Group Ownership." See also "Newspaper Ownership."

Network: NBC-TV (primary).

Rep: Petry.

Color facilities: Network, local film, local slides.

Highest hour rate: \$1,100.

Video tape: RCA.

Executives: J. Leonard Reinsch, exec dir; Marcus Bartlett, gen mgr; Don Elliott Heald, coml mgr; Jean Hendrix, film buyer; Mark Toalson, prod mgr; Ray Moore, news dir; Robert A. Holbrook, chief engr.

Washington atty: Dow, Lohnes & Albertson.

Radio affiliate: WSB-AM-FM.

AUGUSTA, Richmond County

WJBF (Nov. 23, 1953) ch. 6; power—100 kw visual, 50 kw aural; antenna height—1,370 feet

above average terrain, 1,292 feet above ground. Address: P. O. Box 1404. Phone: Park 2-6664. TWX AU 8057.

Licensee: Georgia-Carolina Broadcasting Co. (original owner).

Ownership: J. B. Fuqua, 100%. Mr. Fuqua also owns WROZ Evansville, Ind.

Network: ABC-TV (secondary), NBC-TV (primary).

Rep: Hollingbery.

Color facilities: Network.

Highest hour rate: \$600.

Video tape: Ampex (1).

Executives: J. B. Fuqua, pres; Tom Hennesy, vp & stn mgr; Asa Stallworth, gen sls mgr; Carroll Ward, prog dir; John Radeck, opns mgr; James Davis, news dir; John P. Jopling, chief engr.

WRDW-TV (North Augusta, S. C.) (Feb. 14, 1954) ch. 12; power—316 kw visual, 158 kw aural; antenna height—650 feet above average terrain, 501 feet above ground.

Address: 1301 Georgia Ave., North Augusta, S. C. Phone: 824-5432. TWX 803-824-8798.

Licensee: WPIT Inc. (acquired station April 1960).

Ownership: See Rust Craft Broadcasting Co. Stations in "Group Ownership."

Network: CBS-TV (primary).

Rep: Young Television Corp.

Highest hour rate: \$450.

Color facilities: Network.

Executives: John J. Laux, pres; Fred Weber, vp; Virgil Wolff, gen mgr; Walt McCroba, coml mgr; Jeff Evans, prog dir & opns mgr; Wylene Freeman, merch mgr; Jack Belt, news dir; Wilbur Herrington, chief engr.

Washington atty Fisher, Wayland, Duvall & Southmayd.

COLUMBUS, Muscogee County

*WJSP-TV (not on air, target date unknown)

ch. 28; power—144 kw visual, 72 kw aural; antenna height—1,510 feet above average terrain, 1,103 feet above ground.

Licensee: Georgia State Board of Education (original owner).

Network: NET.

WRBL-TV (Nov. 15, 1953) ch. 3; power—100 kw visual, 70 kw aural; antenna height—1,792 feet above average terrain, 1,749 feet above ground.

Address: 1350 13th Ave. Phone: Fairfax 2-0602. TWX CM 6004.

Licensee: Columbus Broadcasting Co. Inc.

Ownership: R. W. Page Corp. 51% (Bradenton, Fla., Herald, Columbus Ledger and Enquirer, WGPC Albany, Ga.; WAZA, Bainbridge, Ga.); J. W. Woodruff Jr., 30.4%; J. W. Woodruff Sr., 18.2%; J. Barnett Woodruff, 4%. (See J. W. Woodruff Jr. Stations in "Group Ownership.") Also see "Newspaper Ownership."

Network: CBS-TV (primary); NBC-TV (secondary).

Rep: Hollingbery.

Highest hour rate: \$400.

Color facilities: Network.

Video tape: Ampex (1).

Executives: J. W. Woodruff Jr., pres & gen mgr; Ridley Bell, film buyer & stn mgr; George "Red" Jenkins, natl sls mgr; Charles Autry, prod dir; Rozell Fabiani, opns asst; George A. Gingell, news dir & pub affrs; Joe A. Gamble, chief engr; Carrie Brooks, prom dir.

Washington atty: Dempsey & Koplovitz.

Radio affiliate: WRBL-AM-FM.

WTVM (Oct. 6, 1953) ch. 9; power—284 kw visual, 142 kw aural; antenna height—1,650 feet above average terrain, 1,749 feet above ground.

Address: 1307 First Ave. Phone: Fairfax 2-8828. TWX CM 6099.

Licensee: Martin Theatres of Georgia Inc (acquired station April 1, 1957).

Ownership: See Martin Theatres of Georgia in "Group Ownership."

Network: ABC-TV (primary), NBC-TV (secondary).

Rep: Young Tv.

Color facilities: Network.

Highest hour rate \$400.

Video tape recorder: RCA (1).

Executives: E. D. Martin, pres; Frank Ragsdale, vp & gen mgr; Ted C. Short, stn mgr; Ben Purvis, coml mgr; Jack Poole, opns & prod mgr; Weyman Brooks, sports dir; Peter Cole, news dir; Chas. Parrott, chief engr.

Washington atty: Cohn & Marks.

MACON, Bibb County

WMAZ-TV (Sept. 27, 1953) ch. 13; power—250 kw visual, 125 kw aural; antenna height—440 feet above average terrain, 514 feet above ground.

Address: Bankers Insurance Bldg. Phone: Sherwood 6-7311. TWX MC-5137.

Licensee: Southeastern Broadcasting Co., (original owner).

Ownership: George P. Rankin Jr., 71.4%; Wilton E. Cobb, 22.6%; Mr. and Mrs. Wallace Miller, 6%.

Network: ABC-TV (secondary), CBS-TV (primary).

Rep: Avery-Knodel.

Highest hour rate: \$500.

Color facilities: Network.

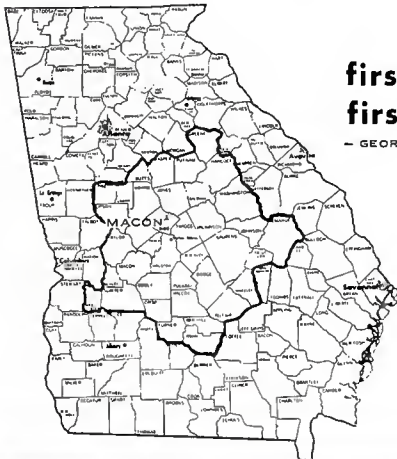
Video tape: RCA.

Executives: George P. Rankin Jr., pres & chief engr; Wilton E. Cobb, sec-treas & gen mgr; Frank Crowther, coml mgr; Albert Sanders, exec sls mgr; Elmo Simmons, natl sls mgr; Robert Savage, dir of opns; Joe Andrews, dir of prom & farm dir; William Tribble, news dir; Jim Arnold, film buyer; James D. Lawhon, tech dir; Del Ward, dir women's activities.

Radio affiliate: WMAZ-AM-FM.

MACON the aMAZing market

BUY the market where people are **BUYING**



Retail Sales

first half, 1961 - \$122,142,303

first half, 1962 - \$137,673,291

— GEORGIA SALES TAX UNIT, MACON METROPOLITAN AREA

UP 12.71%

and, the best is **YET** to come

COMPLETELY COVERED ONLY BY

"See your Avery-Knodel man today for complete details"



MACON GEORGIA

SAVANNAH, Chatham County

***WEGA-TV** (Feb. 1, 1963) ch. 9; power—316 kw visual, 158 kw aural; antenna height—1,040 feet above average terrain, 1,086 feet above ground. Address: P. O. Box 367, Pembroke, Ga. Phone: 653-4996.

Licensee: Georgia State Board of Education (original owner).
Network: NET.

Video tape recorder: Ampex (1).
Executives: James S. Peters, chmn of bd; Dr. Claude Purcell, state supt of schools; Dr. H. S. Shearouse, dir of div of instruction; E. A. Crudup, admin of educational television; Mary E. Grubbs, consultant, tv curriculum prod; Harvey J. Aderhold, chief engr; James P. Rodgers, senior engr. Washington atty: Arent, Fox, Kintner, Plotkin & Kahn.

WSAV-TV (Feb. 1, 1956) ch. 3; power—100 kw visual, 50 kw aural; antenna height—480 feet above average terrain, 521 feet above ground. Address: P. O. Box 2429. Phone: Adams 6-0303. TWX 912-354-7839.

Licensee: WSAV Inc. (original owner).
Ownership: Harben Daniel and wife, 52.78%; William K. Jenkins, 19.63%; Arthur Lucas estate, 19% (voted by Frederick G. Storey), and others.

Network: ABC-TV (secondary), NBC-TV (primary).

Rep: Blair Television.
Color facilities: network.
Highest hour rate: \$400.
Executives: Harben Daniel, pres & gen mgr; Meredith Thompson, vp & opns mgr; H. M. (Mack) Humpidge, coml mgr; Tom Even, prog-prod mgr; Douglas Buck, news dir; Byron Strong, chief engr. Radio affiliate: WSAV.

WTOC-TV (Feb. 14, 1954) ch. 11; power—316 kw visual, 158 kw aural; antenna height—480 feet above average terrain, 501 feet above ground.

Address: P. O. Box 858. Phone: Adams 2-0127. TWX 912-354-7029.

Licensee: Savannah Broadcasting Co. (original owner).

Ownership: William T. Knight Jr., 50.2%; Grace Schley Knight, 13.33%; F. Schley Knight, 5.73%; Stuart G. Knight, 5.67%; William T. Knight III, 5.67%; Courtney K. Gaines, 5.67%.

Network: ABC-TV (secondary), CBS-TV (primary).

Rep: Avery-Knodel.
Highest hour rate: \$350.
Color facilities: Network.
Executives: William T. Knight Jr., pres & gen mgr; F. Schley Knight, vp-engrg; Ben B. Williams, exec vp & coml mgr; Dwight Bruce, vp & prog dir; Frank S. Bryson Jr., prom mgr; Kyle E. Goodman, chief engr.

Washington atty: Miller & Schroeder.
Radio affiliate: WTOC-AM-FM.

THOMASVILLE, Thomas County

WCTV (Tallahassee, Fla.) (Sept. 15, 1955) ch. 6; power—100 kw visual, 50 kw aural; antenna height—1,030 feet above average terrain, 1,009 feet above ground.

Address: P. O. Box 3547 M.S.S., Tallahassee, Fla. Phone: 385-2121. TWX 305-224-9276.

Licensee: John H. Phipps (original owner).
Network: ABC-TV (secondary); CBS-TV (primary).
Rep: Blair Television; Harry Cummings (South-east).

Color facilities: network.
Highest hour rate: \$400.

Executives: L. Herschel Graves, mgng dir; Joseph E. Hosford, gen mgr; John Epperson, coml mgr; Jerry Williams, prog dir; Frank Pepper, news dir; Charles Clifton, chief engr.

Washington atty: McKenna & Wilkinson.

WAYCROSS, Ware County

***WXGA-TV** (Dec. 4, 1961) ch. 8; power—316 kw visual, 158 kw aural; antenna height—1,030

feet above average terrain, 1,089 feet above ground.

Address: State Office Bldg., Atlanta, zone 3; P. O. Box 842, Waycross. Phone: Atlas 4838 (Waycross).

Licensee: Georgia State Board of Education (original owner).

Network: NET.
Video tape recorder: RCA & Ampex (2).

Executives: James S. Peters, chmn; Dr. Claude L. Purcell, state supt of schools; Dr. H. S. Shearouse, dir div of instruction; E. A. Crudup, tv admin; Mary Grubbs, curriculum consultant; Harvey J. Aderhold, chief engr; Frank Coile, senior engr (WXGA-TV Waycross).

Washington atty: Arent, Fox, Kintner, Plotkin & Kahn.

HAWAII

*Non-commercial educational.

HILO, Hawaii County

KALU (Nov. 27, 1961); power—2.14 kw visual, 1.07 kw aural; antenna height—490 feet above average terrain, 57 feet above ground.

Address: 1170 Auahi St., Honolulu 14. Phone: 562-366. TWX 723-140.

Licensee: Radio Honolulu Ltd. (original owner).
Ownership: See Radio Honolulu in "Newspaper Ownership" and "Group Ownership."

Note: Satellite of and sold in combination with KONA (TV) Honolulu.

KHBC-TV (May 15, 1955) ch. 9; power—1 kw visual, 0.5 kw aural; antenna height—290 feet below average terrain, 258 feet above ground.

Address: c/o KGMB-TV, P. O. Box 581, Honolulu. Phone: 9-2011 (Honolulu).

Licensee: Hawaii Publishing Holding Corp. (original owner).

Ownership: See Hawaiian Broadcasting System Stations in "Group Ownership." Also see "Newspaper Ownership."

Note: Satellite of and sold with KGMB-TV Honolulu.

Radio affiliate: KHBC.

KHJK (May 15, 1960) ch. 13; power—2.34 visual, 1.38 kw aural; 670 feet below average terrain, 80 feet above ground. (CP: Power—4.68 kw visual, 2.34 kw aural; antenna height—680 feet above average terrain, 80 feet above ground.)

Address: 1290 Ala Moana Blvd., Honolulu 14.

Licensee: Kaiser Industries Corp. (original owner).

Ownership: See Kaiser-Industries Stations in "Group Ownership."

Washington atty: Wilner, Cutler & Pickering.

Note: Satellite of and sold with KHVH-TV Honolulu.

HONOLULU, Oahu County

KGMB-TV (Dec. 1, 1952) ch. 9; power—77.6 kw visual, 46.8 kw aural; antenna height—150 feet below average terrain, 338 feet above ground. (CP for power—108 kw visual; antenna height—60 feet below average terrain, 436 feet above ground.)

Address: P. O. Box 581, zone 9. Phone: 9-2011.

Licensee: Hawaii Publishing Holding Corp. (original owner).

Ownership: See Radio Honolulu Stations in "Group Ownership." Also see "Newspaper Ownership."

Network: CBS-TV (primary).
Rep: Peters, Griffin, Woodward.

Highest hour rate: \$450 (includes satellites KHBC-TV Hilo and KMAU-TV Wailuku).

Color facilities: local tape.
Video tape recorder: Ampex (2).

Executives: L. Porter Dickenson, exec vp; Joe

Herold, gen mgr; Erma Krause, coml mgr; Victor Amiel, prom dir; Sheridan Dar Reid, prog supvr; Robert Barker, news dir; Ronald Miyahira, chief engr.

Washington atty: Hogan & Hartson.

KHVH-TV (April 16, 1954) ch. 4; power—26.3 kw visual, 13.2 kw aural; antenna height—130 feet below average terrain, 365 feet above ground.

Address: 1290 Ala Moana Blvd., zone 14. Phone: 5-3991. TWX RCA-HU-187.

Licensee: Kaiser Industries Corp. (acquired station July 16, 1958).

Ownership: See Kaiser-Industries Stations in "Group Ownership."

Network: ABC-TV (primary).
Rep: Young Television.

Highest hour rate: \$600 (includes satellites KHJK Hilo and KMVI-TV Wailuku).

Color facilities: local slide; local film.
Video tape: Ampex (2).

Executives: Richard C. Block, Kaiser Bcstg div mgr (Oakland, Calif.); John A. Serrao, gen mgr; Stan Anderson, sls mgr; Dan Kawakami, prog dir; Robt. Z. Kendall, prom mgr; John Galbraith, news dir; Dan O. Hunter, chief engr; William H. Coney, pub affrs dir.

Washington atty: Wilner, Cutler & Pickering.

Radio affiliate: KHVH.

KONA (July 7, 1952) ch. 2; power—60.3 kw visual, 30.2 aural; antenna height—150 feet above average terrain, 350 feet above ground.

Address: 1170 Auahi St., zone 14. Phone: 56-2366. TWX 723-140.

Licensee: Radio Honolulu Ltd. (acquired station June 18, 1953).

Ownership: See Radio Honolulu Stations in "Group Ownership" and "Newspaper Ownership."

Network: NBC-TV (secondary).
Rep: Geo. P. Hollingbery.

Highest hour rate: \$540 (includes KALU Hilo and KALA Wailuku).

Color facilities: local tape.
Video tape: Ampex & RCA (1 each).

Executives: John D. Keating, pres & gen mgr; James Spencer, natl sls mgr; Richard W. Holmes, prog & news dir; Sue Muirhead, prom mgr; Alvin Chang, chief engr; William Dougherty, prod mgr.

Washington atty: A. Harry Becker.

Radio affiliate: KGU.

KTRG-TV (July 4, 1962) ch. 13; power—30.7 kw visual, 15.35 kw aural; 100 feet below average terrain, 371 feet above ground.

Address: 2227-A Kalalaua Ave., zone 15. Phone: 933-823.

Licensee: Hawaiian Paradise Park Corp. (original owner).

Rep: Bernard Howard & Co.

Highest hour rate: \$275.
Video tape: Ampex.

Executives: David Watumull, pres; Cecil Seavey, gen mgr; Ed Mills, prog coord; Patrick Nolan, prod mgr; Frank Fitch, consulting engr.

Washington atty: A. Harry Becker.

Radio affiliate: KGU.

WAILUKU, Maui County

KALA (Nov. 17, 1958) ch. 7; power—29.8 kw visual, 5.89 kw aural; antenna height—5,940 feet above average terrain, 75 feet above ground.

Address: 1170 Auahi St., Honolulu 14. Phone: 56-2366. TWX 723-140.

Licensee: Radio Honolulu Ltd. (original owner).

Ownership: See Radio Honolulu Stations in "Group Ownership." Also see "Newspaper Ownership."

Note: Satellite of and sold with KONA (TV) Honolulu.

KMAU-TV (April 24, 1955) ch. 3; power—5.89 kw visual, 2.95 kw aural; antenna height—5,950 feet above average terrain, 60 feet above ground.

Address: c/o KGMB-TV, P. O. Box 581, Hono-

1963 BROADCASTING YEARBOOK • PAGE A-25

lulu. Phone 9-2011.

Licensee: Hawaii Publishing Holding Corp. (original owner).

Ownership: See Hawaiian Broadcasting System Stations in "Group Ownership" and "Newspaper Ownership."

Note: Satellite of and sold with KGMB-TV Honolulu.

KMVI-TV (Nov. 28, 1955) ch. 12; power—27.5 kw visual, 13.7 kw aural; antenna height—5,910 feet above average terrain, 70 feet above ground.

Address: 1290 Ala Moana Blvd., Honolulu 14. Licensee: Maui Publishing Co. Ltd. (original owner).

Ownership: See Kaiser Industries Stations in "Newspaper Ownership."

Note: Satellite of and sold with KHVH-TV Honolulu.

IDAHO

*Non-commercial educational.

BOISE, Ada County

KBOI-TV (Nov. 26, 1953) ch. 2; power—65 kw visual, 33 kw aural; antenna height—2,550 feet above average terrain, 149 feet above ground.

Address: P. O. Box 2600. Phone: 342-9331. TWX 208-375-4455.

Licensee: Boise Valley Broadcasters Inc. (original owner).

Ownership: Westerman Whillock, 4.8%; Willis Moffat, 6.9%; Fred M. Taylor, 6.8%; Stanley E. King, 10%; Robert W. Howell and wife, 8.3%; Radio Service Corp. of Utah (KSL-AM-FM-TV Salt Lake City), 12.5%; Earl Glade Jr., 3%; Theresa Whillock, 4.8%, and others. For Radio Service Corp. interests see Corp. of President, Church of Jesus Christ of Latter Day Saints in "Group

Ownership."

Network: ABC-TV (secondary), CBS-TV (primary). Rep: Peters, Griffin, Woodward; Art Moore & Assoc. (Northwest).

Color facilities: network.

Highest hour rate: \$250.

Executives: Westerman Whillock, pres & gen mgr; Earl Glade Jr., stn mgr; Floyd Bain, loc sls mgr; Dena Howell, prod dir; Robert Howell, film dir; Dick Eardley, news dir; James A. Johntz Jr., chief engr.

Washington atty: Wilkinson, Cragun & Barker. Radio affiliate: KBOI-AM-FM.

KTVB (July 12, 1953) ch. 7; power—166 kw visual, 87.1 kw aural; antenna height—2,560 feet above average terrain, 223 feet above ground.

Address: P. O. Box 390. 709 Idaho St. Phone: 342-4611. TWX BE 190.

Licensee: KTVB Inc. (original owner).

Ownership: Georgia M. Davidson, 100%.

Network: NBC-TV (primary).

Rep: Bolling Co.; Day-Wellington Inc. (Seattle).

Color facilities: network.

Highest hour rate: \$300.

Executives: Georgia M. Davidson, pres & gen mgr; Robert E. Krueger, vp & natl sls mgr; George Ganz Jr., loc sls mgr; Del Lundbom, prog dir; Evelyn Winters, prom mgr; Nancy Clark, news dir; Harold Toedemeier, chief engr.

Washington atty: Fisher, Wayland, Duvall & Southmayd.

IDAHO FALLS, Bonneville County

KID-TV (Dec. 20, 1953) ch. 3; power—100 kw visual, 60.3 kw aural; antenna height—1,600 feet above average terrain, 201 feet above ground.

Address: P. O. Box 2008. Phone: Jackson 2-5100. TWX 1673.

Licensee: Idaho Radio Corp. (original owner).

Ownership: Radio Service Corp. of Utah, 23.3%; Zion Securities Corp., 18.6%; A. W. Schwieder, 7.9%; Mrs. Guy A. Poulson, 6.4%; David Smith, 5.0% and others. For Radio Service Corp. and Zion Securities interests see Corp. of President, Church of Jesus Christ of Latter Day Saints in "Group Ownership."

Network: ABC-TV (secondary), CBS-TV (primary). Rep: Hollingbery.

Color facilities: network.

Highest hour rate: \$275.

Executives: J. Allen Jensen, exec vp & gen mgr; Claude Cain, stn & sls mgr; Roy Southwick, prog dir; Barry ZeVan, prom mgr; Elayne Bybee, news dir; Carroll Secrist, chief engr.

Washington atty: Wilkinson, Cragun & Barker. Radio affiliate: KID.

KIFI-TV (Jan. 23, 1961) ch. 8; power—316 kw visual, 158 kw aural; antenna height—1,520 feet above average terrain, 180 feet above ground.

Address: P. O. Box 2148. Phone: Jackson 3-1171. TWX TLX 192.

Licensee: Eastern Idaho Broadcasting and Television Co. (original owner).

Ownership: J. Robb Brady Trust Co., 91.663%; Edwin F. McDermott, 8.333% and others. See "Newspaper Ownership."

Network: ABC-TV (secondary), CBS-TV (secondary), NBC-TV (primary).

Rep: Avery Knodel Inc. (Mt. States); Bob Hix Co., Denver; (Northwest States): Feltis, Cannon & Dove, Seattle.

Color facilities: network.

Highest hour rate: \$250.

Executives: James M. Brady, pres & gen mgr; Gene Reisen, loc sls mgr; Herman G. Haebele, chief engr & prog dir; Darlene Latham, prom mgr; Britt Hughey, news dir; Vic Fletcher, prod mgr; Wesley Petteberg, office mgr.

Washington atty: John Midlen.

Radio affiliate: KIFI.

LEWISTON, Nez Perce County

KLEW-TV (Dec. 1956) ch. 3; power—13.8 kw visual, 6.92 kw aural; antenna height—1,260 feet above average terrain, 303.5 feet above ground.

Address: P. O. Box 615. Phone: Sherwood 3-5581.

Licensee: Cascade Broadcasting Co. (original owner).

Ownership: See Cascade Broadcasting Co. Stations in "Group Ownership."

Highest hour rate: sold in combination with KIMA-TV Yakima, Wash.

Network: NBC-TV (primary), CBS-TV (secondary).

Executives: Robert Edwards, gen mgr.

Washington atty: Prince, Taylor & Paul.

NAMPA, Canyon County

KCIX-TV (suspended operation) ch. 6; power—8.32 kw visual, 4.17 kw aural; antenna height—340 feet above average terrain, 315 feet above ground.

Address: 315 N. 8 St. Phone: 4-8311.

Licensee: Hagadone Broadcasting Co. (original owner).

Ownership: Roger L. and Ellen D. Hagadone, 100%.



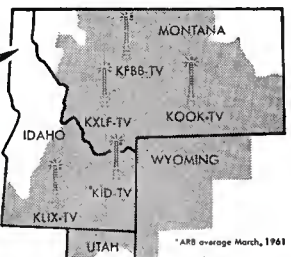
**BIGGER than
PORTLAND, OREGON**
One Buy Delivers
IDAHO - MONTANA
plus 11 counties in Wyoming
at lower cost per thousand

SKYLINE TV NETWORK delivers more TV homes than the highest rated station in Portland—at less cost per 1,000. SKYLINE delivers 92,300* nighttime homes every quarter-hour Sunday through Saturday. Non-competitive coverage. One contract—one billing—one clearance. Over 267,880 unduplicated TV homes in 5 key markets. Interconnected with CBS-TV and ABC-TV.

IDAHO—KID-TV Idaho Falls
KLIX-TV Twin Falls

MONTANA—KXLF-TV Butte
KFBB-TV Great Falls
KOOK-TV Billings
KBLL-TV Helena
Satellite to KXLF-TV

Skyline
TV NETWORK
P. O. Box 2191 Idaho Falls, Idaho



Call Mel Wright, phone area code 208-523-4567
or your nearest Hollingbery office or Art Moore in the Northwest

**HAMILTON-LANDIS
& ASSOCIATES, Inc.**
NATIONWIDE MEDIA BROKERS
WASHINGTON, D. C., CHICAGO, DALLAS,
SAN FRANCISCO
SELL **MORE**
RADIO & TELEVISION STATIONS
IN THE MIDWEST—NEAREST OFFICE IS—
1714 TRIBUNE TOWER, CHICAGO 11
DELAWARE 7-2754

POCATELLO, Bannock County

KGTV (not on air; target date unknown) ch. 10; power—0.589 kw visual, 0.295 kw aural; antenna height—2,030 feet above average terrain, 64 feet above ground.

Permittee: Sam H. Bennion.

KTLE (Sept. 8, 1962) ch. 6; power—70.8 kw visual; 35.5 kw aural; antenna height—990 feet above average terrain, 153 feet above ground.

Permittee: KBLI Inc. (original owner).

Ownership: Granite District Radio Broadcast Corp. (KNAK Salt Lake City, KBLI Blackfoot, Ida.), 100%. Granite is owned by the following: Howard D. Johnson, 28.49%; Lucile M. Johnson, 28.47%; Gage R. Anderson and family, 18.33%; L. John Miner, 8.72%; Fullmer H. Latter, 9.38%; C. Nello Westover, 2.18%.

Washington atty: Barnes & Nielsen.

TWIN FALLS, Twin Falls County

KBYN (not on air; target date not announced) ch. 13; power—0.562 kw visual, 0.282 kw aural; antenna height—30 feet above average terrain, 164 feet above ground.

Permittee: Sam H. Bennion.

KLIX-TV (May 31, 1955) ch. 11; power—29.5 kw visual, 14.8 kw aural; antenna height—670 feet above average terrain, 257 feet above ground. (CP: power—247 kw visual, 123.5 kw aural; antenna height—1,060 feet above average terrain, 668 feet above ground.)

Address: P. O. Box 432. Phone: 733-5840. TWX FLS 267.

Licensee: KLIX Corp. (acquired station May 1956).

Ownership: See A. L. Glasmann Stations in "Group Ownership." Also see "Newspaper Ownership."

Network: ABC-TV (secondary), CBS-TV (primary), NBC-TV (secondary).

Color facilities: network.

Rep: Hollingbery; Art Moore & Assoc. (north-west).

Executives: George Hatch, pres; Gordon O. Glasmann, vp & gen mgr; Hal Merrill, coml mgr; L. L. Langdon, prod mgr, prom mgr & prog dir; Sid Cohen, film buyer; Don Cederstrom, tech supvr.

Washington atty: Haley, Bader & Potts.

Radio affiliate: KLIX.

"KEEP AT HAND THROUGHOUT YEAR"

"We at BBDO find the BROADCASTING Yearbook an invaluable reference which we keep at hand throughout the year. By listing the facilities and other pertinent data for every radio and television station in every market, it is helpful in our day-to-day buying activities."

Herb Maneloveg
V.P. & Media Director
Batten, Barton,
Durstine & Osborn
New York

MAN ON THE WAY UP



A man who likes to generate action

who believes that things are more apt to happen in business when he makes them happen, is probably also a great believer in reading the advertising in his businesspaper. For he knows from experience that when information featured in these pages is *acted upon* it can help him do his job better, help him get ahead faster, help build profits for his company.

That's one good reason why advertisers find this publication so effective. You, and other readers like you, find the facts about their products so useful in your work. The fact is:
advertising in businesspapers means business for you—and for the advertiser.



The plus value of paid circulation is "wantedness"

BROADCASTING
THE BUSINESSWEEKLY OF TELEVISION AND RADIO

ILLINOIS

*Non-commercial educational.

BLOOMINGTON, McLean County

WBLN (suspended operation, but has not returned CP) ch. 15; power—15.8 kw visual; 8.51 kw aural; antenna height—480 feet above average terrain, 443 feet above ground.

Address: P. O. Box 646.

Permittee: WBLN Television Inc.

Ownership: Worth S. Rough, 99.2% and others.

CARBONDALE, Jackson County

***WSIU-TV** (Nov. 6, 1961) ch 8; power—316 kw visual, 158 kw aural; antenna height—860 feet above average terrain, 903 feet above ground.

Address: Southern Illinois U. Phone: 453-2470. Licensee: Board of Trustees of Southern Illinois U. (original owner).

Network: NET.

Video tape: Ampex (3).

Executives: Dr. D. W. Morris, president of Southern Illinois University, pres; Buren C. Robbins, gen mgr; Richard M. Uray, opns mgr; Eugene Dybvig, film dir; Ladonna McMurray, publ-prom mgr; William E. Dixon, chief engr.

Washington atty: Krieger & Jorgensen.

Radio affiliate: *WSIU (FM).

CHAMPAIGN, Champaign County

WCHU (Urbana) (April 24, 1959) ch. 33; power—5.5 kw visual, 2.96 kw aural; antenna height—140 feet above average terrain, 133 feet above ground.

Address: Inman Hotel, 17 E. University Ave. Phone: Fleetwood 2-7673. TWX CN 7232.

Licensee: Plains Television Corp. (original owner).

Ownership: See H. & E. Balaban Stations and Transcontinental Properties Inc. in "Group Ownership."

Note: Satellite of and sold with WICS Springfield, Ill.

WCIA (Urbana) (Nov. 14, 1953) ch. 3; power—100 kw visual, 50.1 kw aural; antenna height—940 feet above average terrain, 981 feet above ground.

Address: 509 S. Neil. Phone: Fleetwood 6-8333. TWX CN 7215.

Licensee: Midwest Television Inc. (original owner).

Ownership: See Midwest Television and Lindsay-Schaub Newspapers Stations in "Group Ownership." See also "Newspaper Ownership."

Network: CBS-TV (primary).

Rep: Peters, Griffin Woodward.

Color facilities: network.

Highest hour rate: \$1,100.

Executives: August C. Meyer, pres; Clara R. Meyer, vp; Guy F. Main, exec vp; James Fielding, dir of opns; Robert L. Myers, dir of engng; Gerald P. Johnson, sls mgr; Leonard N. Davis, natl sls mgr; John T. Ketterer, film dir & buyer; William J. Helms, prod & sls serv mgr; Robert D. McMullin, news editor.

Washington atty: Covington & Burling.

For ILLINOIS radio
stations see page B-55

CHICAGO, Cook County

WBBM-TV (August 1940) ch. 2; power—100 kw visual, 50 kw aural; antenna height—650 feet above average terrain, 683 feet above ground.

Address: 630 N. McClurg Court, zone 11. Phone: Whitehall 4-6000. TWX 312-222-0698. Licensee: Columbia Broadcasting System (acquired station Feb. 9, 1953).

Ownership: See CBS Owned Stations in "Group Ownership."

Network: CBS-TV (primary).

Rep: CBS Television National Sales.

Color facilities: network.

Video tape: Ampex (2).

Executives: Clark B. George, vp & gen mgr; Edward R. Kenefick, gen sls mgr; Charles E. Hinds Jr., prog dir, film buyer; Virgil Mitchell, dir of sls prom & info serv; William G. Garry, news & pub affrs dir; Luther A. Pierce, tech opns dir.

Radio affiliate: WBBM-AM-FM.

WBKB (Sept. 17, 1948): ch. 7; power—316 kw visual, 158 kw aural; antenna height—630 feet above average terrain, 658 feet above ground. (CP: antenna height—890 feet above average terrain, 969 feet above ground.)

Address: 190 N. State St., zone 1. Phone: Andover 3-0800. TWX CG 1440.

Licensee: American Broadcasting-Paramount Theatres Inc. (original owner).

Ownership: See ABC Owned Stations in "Group Ownership."

Network: ABC-TV (primary).

Rep: ABC-TV National Station Sales Inc.

Highest hour rate: \$4,000.

Color facilities: network.

Video tape recorder: Ampex (12).

Executives: Sterling C. Quinlan, vp & gen mgr; Robert F. Adams, dir of sls; Clar W. Heider, natl spot sls mgr; Dan Schuffman, prog dir; Ralph Andrews, film dir; Donald H. Peterson, prom mgr; Con O'Dea, news dir; William P. Kusack, chief

enrg.

Washington atty: McKenna & Wilkinson.

Radio affiliate: WLS, WENR (FM).

WGN-TV (April 5, 1948) ch. 9; power—316 kw visual, 158 kw aural; antenna height—870 feet above average terrain, 914 feet above ground.

Address: 2501 Bradley Place, zone 11. Phone: Lakeview 8-2311. TWX CG 561.

Licensee: WGN Inc. (original owner).

Ownership: See Tribune Co. Stations in "Group Ownership." Also see "Newspaper Ownership."

Rep: Petry.

Color facilities: local film, local live, local slides.

Highest hour rate: \$2,600.

Video tape: Ampex (4).

Executives: J. Howard Wood, pres; Ward L. Quaal, exec vp & gen mgr; Carl J. Meyers, vp & enrg mgr; Ben Berentson, stn mgr; Daniel Pecaro, tv prog mgr; Bruce W. Dennis, news mgr; James G. Hanlon, prom & rsch mgr; Dan Calibraro, pr mgr.

Washington atty: Kirkland, Ellis, Hodson, Chaffetz & Masters.

Radio affiliate: WGN.

WNBQ (January 1948) ch. 5; power—100 kw visual, 50 kw aural; antenna height—710 feet above average terrain, 747 feet above ground.

Address: Merchandise Mart, zone 54. Phone: Superior 7-8300. TWX Chgo 3 & 4.

Licensee: National Broadcasting Co. (original owner).

Ownership: See NBC Owned Stations in "Group Ownership."

Network: NBC-TV (primary).

Rep: NBC Spot Sales.

Color facilities: network; local slide, local live; local film; local tape.

Highest hour rate: \$4,500.

Video tape: Ampex (4).

Executives: Lloyd E. Yoder, NBC vp & gen mgr; Robert Lemon, stn mgr; Norman Cissna, gen sls mgr; James R. Hoel, WNBQ loc sls mgr; Harry Trigg, prog mgr; Frank Jordan, news dir; W. C. Prather, dir, tech opns; Hugh Del Regno, dir, bus affrs; Chet Campbell, dir, adv, prom, press; Allen Burns, mgr pub affrs.

Washington atty: Cahill, Gordon, Reindel & Ohl.

Radio affiliate: WMAQ-AM-FM.

***WTTW** (Sept. 5, 1955) ch. 11; power—275 kw visual, 141 kw aural; antenna height—590 feet above average terrain, 617 feet above ground.

Address: 1761 E. Museum Dr., zone 37. Phone: Museum 4-3800.

Licensee: Chicago Educational Television Assn. (original owner).

Network: National Educational Television.

Video tape: Ampex (2).

Executives: Edward L. Ryerson, pres; Dr. John W. Taylor, gen mgr; Chalmers Marquis, prog dir; Edward L. Morris, prom dir & dir of pr; Duane Weise, chief enrg.

DANVILLE, Vermilion County

WICD (Dec. 13, 1953) ch. 24; power—13.2 kw visual, 7.08 kw aural; antenna height—410 feet above average terrain, 445 feet above ground.

Address: 1500 N. Washington Ave. Phone: 446-6200. TWX 217-443-1974.

Licensee: Plains Television Corp. (acquired station July 27, 1960).

Ownership: See Transcontinental Properties Stations and Balaban Stations in "Group Ownership."

Network: NBC-TV (primary).

Rep: Young Tv.

Highest hour rate: Sold in conjunction with WICS Springfield and WCHU Champaign.

Executives: Elmer Balaban, pres; Milton D. Friedland, vp & gen mgr; John Begue, stn & coml mgr; Wayne Cody, prog dir; Jim Henneberry, prom mgr; Biff Cole, news dir; Harry Eskew, chief enrg.

Washington atty: McKenna & Wilkinson.



what?

A scene from Gilbert & Sullivan's operetta classic, "The Mikado," as performed by the students of Evanston Township High School, and broadcast during 90 minutes of prime time on Chicago's Television 2, as part of its regular "Repertoire Theatre" series. Reception? Fit for an Emperor! *Variety*, for example, called the show "Remarkable. Superb." And then went on with special applause for

"the handsome mounting of the production, the impeccable staging, first-rate setting and costumes, and near-perfect camera work."

A perceptive eye for what's happening on the local scene—that's what makes community service programming effective, exciting. And that, among other things, is what makes CBS Owned WBBM-TV the year-in, year-out favorite station of viewers in the Chicago area.

CBS TELEVISION STATIONS, A Division of Columbia Broadcasting System, Inc.

DECATUR, Macon County

WTVP (Aug. 16, 1953) ch. 17; power—200 kw visual, 100 kw aural; antenna height—540 feet above average terrain, 602 feet above ground. TWX 217-428-3034.

Licensee: Metromedia Inc. (acquired station Nov. 2, 1960).

Ownership: See Metropolitan Broadcasting Stations in "Group Ownership."

Network: ABC-TV (primary).

Rep: Metro Broadcast Sales.

Highest hour rate: \$400.

Executives: John W. Kluge, chmn of bd & pres, Metromedia Inc.; Bennet H. Korn, pres, tv; John Bone, vp & gen mgr; Donald V. Lindsey, coml mgr; Jack P. Kussart, prog dir; Hubert F. Abfal'er, chief engr.

Washington atty: Thomas J. Dougherty.

HARRISBURG, Saline County

WSIL-TV (December 1953) ch. 3; power—100 kw visual, 50 kw aural; antenna height—880 feet above average terrain, 859.5 feet above ground.

Address: Television Bldg. Phone: Clearbrook 3-7837. TWX 618-25-37410.

Licensee: Turner-Farrar Assn. (original owner).

Ownership: Mrs. Oscar L. Turner and son, 70%; Charles O. Farrar, 25%; Henry Horning, 5%. Same group owns Illinois theatre chain. See Turner-Farrar Stations in "Group Ownership."

Network: ABC-TV (primary).

Rep: Jack Masla Co.

Highest hour rate: \$400.

Executives: O. L. Turner, gen mgr & film buyer; Bill Plater, prog dir; Fred Cline, news dir; Charles Gilliam, chief engr.

Washington atty: McKenna & Wilkinson.

LA SALLE, La Salle County

WEEQ-TV (Nov. 7, 1957) ch. 35; power—15.1 kw visual, 8.52 kw aural; antenna height—440 feet above average terrain, 448 feet above ground.

Address: 2907 Springfield Rd., E. Peoria, Ill. Licensee: West Central Broadcasting Co. (original owner).

Ownership: See Kerr-McGee Stations in "Group Ownership."

Note: Satellite of and sold with WEEK-TV Peoria.

MOLINE, Rock Island County

WQAD-TV (not on air, target date unknown) ch. 8; power—316 kw visual, 158 kw aural; antenna height—1,000 feet above average terrain, 1,062 feet above ground.

Address: 3100 Coaltown Rd., Peoria. Licensee: Moline Television Corp. (original owner).

Ownership: Francis Coyle, 12.5%; Frank P. Schreiber, 10%; Richard Stengle, 10%; Samuel M. Gilman, 10%; David Parson, 10%; Thomas M. Thomas, 5%; Paul M. Versluis, 5%; Richard Waxenberg, 5%; Charles G. Agnew, 5%; Victor B. Day, 5%; L. S. Helfrich, 5%.

Network: ABC-TV (primary).

Executives: Frank P. Schreiber, pres.

Washington atty: Hogan & Hartson.

PEORIA, Peoria County

WEEK-TV (Feb. 1, 1953) ch. 43; power—371 kw visual, 186 kw aural; antenna height—710 feet above average terrain, 604 feet above ground.

Address: 2907 Springfield Rd., East Peoria, Ill. Phone: 699-3961. TWX PE 8515.

Licensee: West Central Broadcasting Co. (original owner).

Ownership: See Kerr-McGee Stations in "Group Ownership."

Network: NBC-TV (primary).

Rep: Katz.

Color facilities: network.

Highest hour rate: \$600, includes satellite WEEQ-TV La Salle, Ill.

Executives: Fred C. Mueller, pres & gen mgr;

John Leslie, coml mgr; Dick Evans, prog dir; Dale Schwartz, prom mgr; Charles Harrison, news dir; Wayne Lovely, chief engr.

Washington atty: Fly, Shuebruk, Blume & Gaguine.

WIRL-TV (not on air; granted June 27, 1956) ch. 25; power—316 kw visual, 195 kw aural.

Address: 115 N. Jefferson St.

Permittee: WIRL Television Co.

Ownership: Timothy W. and Katherine A. Swain, 44%; John H. and Edward J. Altorfer, 44%; Paul C. Brines, 4%; Rudolph Luukinen, 4%; treasury, 4%.

Radio affiliate: WIRL.

WMBD-TV (Jan. 1, 1958) ch. 31; power—678 kw visual, 339 kw aural; antenna height—670 feet above average terrain, 609 feet above ground.

Address: 212 SW Jefferson Ave. Phone: 676-0711. TWX PE 8577.

Licensee: Midwest Television Inc. (acquired station July 15, 1960).

Ownership: See Lindsay-Schaub Newspapers & Midwest Television Stations in "Group Ownership." See also "Newspaper Ownership."

Network: CBS-TV (primary).

Rep: Peters, Griffin, Woodward.

Color facilities: network.

Highest hour rate: \$500.

Executives: August C. Meyer, pres; Guy Main, exec vp; Harold C. Sundberg, gen mgr; William L. Brown, sls mgr; Gene Robinson, opns mgr; George Pyle, chief engr.

Washington atty: Covington & Burling.

Radio affiliate: WMBD-AM-FM.

WTVH (Oct. 20, 1953) ch. 19; power—186 kw visual, 100 kw aural; antenna height—660 feet above average terrain, 656 feet above ground.

Address: 621 Main St. Phone 676-8911. TWX 309-697-1802.

Licensee: Metromedia Inc. (acquired station Feb. 11, 1960).

Ownership: See Metropolitan Broadcasting Stations in "Group Ownership."

Network: ABC-TV (primary).

Rep: Metro Broadcast Sales.

Highest hour rate: \$600.

Color facilities: network.

Video tape recorder: (1).

Executives: John W. Kluge, chmn of bd & pres, Metromedia Inc.; Bennet H. Korn, pres, tv; John Bone, vp & gen mgr; Mary McKenna, vp & dir of rch & sls development; Clyde Dutton, sls mgr; Walter Baker, prog dir Gary G. Gresham, prom mgr; Al Ruch, chief engr.

Washington atty: Thomas J. Dougherty.

QUINCY, Adams County

KHQA-TV (see Hannibal, Mo.)

WGEM-TV (Sept. 3, 1953) ch. 10; power—316 kw visual, 158 kw aural; antenna height—780 feet above average terrain, 673 feet above ground.

Address: Hotel Quincy. Phone: Baldwin 2-6840. TWX Quincy 7080.

Licensee: Quincy Broadcasting Co. (original owner).

Ownership: Quincy Papers Inc. (Quincy Herald Whig). See "Newspaper Ownership."

Network: NBC-TV (primary), ABC-TV (secondary).

Rep: Young Television.

Color facilities: network, local film.

Highest hour rate: \$400.

Executives: T. C. Oakley, pres; Joe Bonansinga, vp & gen mgr; J. Ben Stewart, coml mgr; Fred Colgan, prog dir; Hal Heidebreder, adv dir; Charlie Griffith, news dir; Frank Laughlin, chief engr.

Washington atty: Dow, Lohnes & Albertson.

Radio affiliate: WGEM-AM-FM.

ROCKFORD, Winnebago County

WREX-TV (Oct. 1, 1953) ch. 13; power—229 kw visual, 115 kw aural; antenna height—710 feet above average terrain, 649 feet above

ground.

Address: Auburn & Winnebago Roads. Phone: 968-1813. TWX Winnebago 815-331-1096.

Licensee: Greater Rockford Television Inc. (original owner).

Ownership: Rockford Broadcasters Inc. (WROK Rockford), 22.8%; L. E. Caster estate, 19%; Swan Hillman, 7.1%. See "Newspaper Ownership."

Network: ABC-TV (primary), CBS-TV (secondary).

Rep: H-R Television.

Color facilities: network, local film, local slides.

Highest hour rate: \$600.

Video tape recorder: Ampex (2).

Executives: Swan Hillman, pres; Joe M. Baisch, vp & gen mgr; Al Biardello, coml mgr; Jack Mazzie, prog dir; Jack Lightner, prom mgr; Roy Starks, news dir; Dick Peck, chief engr.

Washington atty: Cohn & Marks.

Radio affiliate: WROK-AM-FM.

WTVO (May 3, 1953) ch. 39; power—178 kw visual, 139 kw aural; 690 feet above average terrain, 693 feet above ground.

Address: P. O. Box 470. Phone: 963-5413. TWX 815-398-0165.

Licensee: Winnebago Television Corp. (original owner).

Ownership: H. & E. Balaban Corp., 50%; Irwin & H. W. Dubinsky, 50%. For Balaban interests see H. & E. Balaban Corp. Stations in "Group Ownership."

Network: NBC-TV (primary).


Rep: Bolling.

Highest hour rate: \$500.

Video tape recorder: Ampex (1), RCA (1).

Executives: Harry Balaban, pres; Harold Froelich, gen mgr; Gene Denari, coml mgr; Robert J. Smith, prog dir Jack Wilson, prom mgr; Herbert H. Eckstein, chief engr.

Washington atty: McKenna & Wilkinson.



Get Your Slice

OF THIS RICH AGRICULTURAL AND INDUSTRIAL MARKET

with
WREX-TV

FOR DOMINANT COVERAGE OF NORTHERN ILLINOIS and SOUTHERN WISCONSIN

Represented by
H-R TELEVISION, Inc.



ROCK ISLAND, Rock Island County

WHBF-TV (Davenport, Iowa) (July 1, 1950) ch. 4; power—100 kw visual, 26.3 aural; antenna height—1,000 feet above average terrain, 993 feet above ground.

Address: 231 18 St., Rock Island, Ill. Phone: 786-5441. TWX R. I. 181.

Licensee: Rock Island Broadcasting Co. (original owner).

Ownership: Ben H. Potter and family, 75%; Leslie C. Johnson, 25%. Potter family owns Rock Island (Ill.) Argus and a controlling interest in KBUN Bimidi, Minn. Mr. Johnson owns 50% of WJBC Bloomington, Ill. See "Newspaper Ownership."

Network: CBS-TV (primary), ABC-TV (secondary).

Rep: Avery-Knodel; Harry S. Hyett.

Color facilities: network.

Highest hour rate: \$950.

Executives: Ben H. Potter, pres; Leslie C. Johnson, vp & gen mgr; Maurice Corken, asst gen mgr & dir of sls; Forest W. Cooke, prog dir & film buyer; Heber E. Darton, prom mgr; James Koch, news dir; Robert J. Sinnett, chief engr.

Washington atty: Dow, Lohnes & Albertson.

Radio affiliate: WHBF-AM-FM Rock Island.

WOC-TV (see Davenport, Iowa)

SPRINGFIELD, Sangamon County

WICS (Sept. 17, 1953) ch. 20; power—309 kw visual, 155 kw aural; antenna height—940 feet above average terrain, 999 feet above ground.

Address: 523 E. Capitol Ave. Phone: 528-0465. TWX SI 7124.

Licensee: Plains Television Corp. (original owner).

Ownership: Owned jointly by H. & E. Balaban Corp. and Transcontinental Properties Inc. (See listings under these names in "Group Ownership.")

Network: NBC-TV (primary).

Rep: Young Television.

Color facilities: network.

Highest hour rate: \$500. Sold in conjunction with WCHU Champaign and WICD Danville, both Illinois.

Video tape recorder: RCA (1).

Executives: Elmer Balaban, pres; Milton D. Friedland, vp & gen mgr; Bernard Johnson, coml mgr; H. J. Hoskins, prog dir; James Henneberry, prom mgr; Douglas Kimball, news dir; Jerrold Merritt, chief engr.

Washington atty: McKenna & Wilkinson.

URBANA, Champaign County

***WILL-TV** (Champaign) (Aug. 1, 1955) ch. *12; power—45.7 kw visual, 22.9 kw aural; antenna height—160 feet above average terrain, 177 feet above ground.

Address: 228 Gregory Hall. Phone: 333-1070. Licensee: U. of Illinois Board of Trustees (original owner).

Network: NET.

Video tape recorder: RCA, Ampex (2).

Executives: David Dodds Henry, pres; Frank E. Schooley, gen mgr; Jack Crannell, prog dir; Ursula Maksic, film buyer; Henry Lippold, news dir; Rob R. Beldon, chief engr.

Washington atty: Dow, Lohnes & Albertson.

Radio affiliate: *WILL-AM-FM.

INDIANA

*Non-commercial educational.

BLOOMINGTON, Monroe County

WTTV (Indianapolis) (Nov. 11, 1949) ch. 4; power—47.9 kw visual, 26.8 kw aural; antenna height—1,249.6 feet above average terrain, 1,225 feet above ground.

Address: 3490 Bluff Road, Indianapolis. Phone: State 7-2211. TWX IP 74.

Licensee: Sarkes Tarzian Inc. (original owner). Ownership: See Sarkes Tarzian Stations in "Group Ownership."

Rep: Young Television.

Highest hour rate: \$400.

Video tape recorder: Ampex (2).

Executives: Sarkes Tarzian, pres; Robert G. Holben, coml mgr; William Thomas, gen sls mgr; Arthur R. Hook, prog & prom mgr; Fred J. Molchin, dir of engr.

Washington atty: Cohn & Marks.

ELKHART, Elkhart County

WSJV (South Bend) (March 15, 1954) ch. 28; power—204 kw visual, 102 kw aural; antenna height—690 feet above average terrain, 649 feet above ground.

Address: P. O. Box 28, South Bend, Ind. Phone: (South Bend): Central 2-2828; (Elkhart): Jackson 2-1518. TWX 219-522-3048.

Licensee: Truth Publishing Co. (original owner). Ownership: See "Newspaper Ownership" and Truth Publishing Co. in "Group Ownership."

Network: ABC-TV (primary).

Rep: Advertising Time Sales.

Highest hour rate: \$450.

Video tape recorder: RCA (1).

Executives: John F. Dille Jr., pres; Paul C. Brines, vp & gen mgr; Edwin J. Lasko, asst mgr & film buyer; Vince Doyle, natl sls mgr; Oon Fuller, local & regl sls mgr; W. Forrest Morrow, opns dir; James Blacklaw, prod mgr; Marilyn Lee, prom mgr; Sam Hall, news dir; Woodrow Hawkins, chief engr.

Washington atty: Dow, Lohnes & Albertson.

Radio affiliate: WTRC-AM-FM Elkhart.

EVANSVILLE, Vanderburgh County

WEHT (Sept. 27, 1953) ch. 50; power—155 kw visual, 83.2 kw aural; antenna height—590 feet above average terrain, 537 feet above ground.

Address: P. O. Box 395. Phone: Harrison 4-9125. TWX Henderson, Ky 61.

Licensee: WEHT Inc. (acquired station Nov. 13, 1956).

Ownership: Edwin G. Richter Jr., 20.7%; Henry S. Hilberg and family, 34.4%; Mary Jane B. Clark, 13.8%. See Hilberg-Buse-Richter Stations in "Group Ownership."

Network: CBS-TV (primary).

Rep: Young Television.

Color facilities: network.

Highest hour rate: \$440.

Video tape: RCA (1).

Executives: Edwin G. Richter, pres; William R. Hight, gen mgr; James H. Manion, coml mgr; Roger Forster, prog dir; Barbara Foster, prom mgr; Jon Esther, news dir; Elmer Chancellor, chief engr.

WFIE-TV (Nov. 9, 1953) ch. 14; power—200 kw visual, 104.8 kw aural; antenna height—560 feet above average terrain, 533 feet above ground.

Address: 1115 Mt. Auburn Rd., zone 12. Phone: Harrison 5-6201. TWX EV 14.

Licensee: WFIE Inc. (acquired station July 18, 1956).

Ownership: See George W. Norton stations in "Group Ownership."

Network: NBC-TV (primary).

Rep: Katz.

Color facilities: Network.

Highest hour rate: \$425.

Executives: Nathan Lord, pres; Jack E. Douglas, vp & gen mgr; Jack Berning, coml mgr; Chester Behrman, prog mgr & film buyer; Kelly Atherton, prom mgr; Jack McLean, news dir; Paul Kelley, chief engr.

Washington atty: Marmet & Schneider.

WTVW (Aug. 21, 1956) ch. 7; power—316 kw visual, 158 kw aural; antenna height—578 feet above average terrain, 569 feet above ground.

Address: 405 Carpenter St., zone 8. Phone: Harrison 2-1121. TWX EV 28.

Licensee: Evansville Television Inc. (original owner).

Ownership: See Producers Inc. Stations in "Group Ownership."

Network: ABC-TV (primary).

Rep: Hollingbery.

Highest hour rate: \$700.

Color facilities: network; local slide; local film. Video tape recorder: RCA (2).

Executives: Ferris E. Traylor, pres; Richard Shively, gen mgr; James L. Ritter, stn mgr; Ulysses Carlini, opns mgr; Bob Wallis, prom mgr; Hal Wolford, news dir; John Schuta, chief engr; Robert Ossenberg, natl sls mgr.

Washington atty: Welch, Mott & Morgan.

FORT WAYNE, Allen County

WANE-TV (Sept. 26, 1954) ch. 15; power—144 kw visual, 77.6 kw aural; antenna height—830 feet above terrain, 839 feet above ground.

Address: 2915 W. State Blvd., zone 15. Phone: Anthony 9411. TWX FW 186.

Licensee: Indiana Broadcasting Corp. (acquired station Oct. 10, 1956).

Ownership: See "Newspaper Ownership" and Corinthian Stations in "Group Ownership."

Network: CBS-TV (primary).

Rep: H-R Television.

Color facilities: Network.

Highest hour rate: \$500.

Video tape recorder: Ampex.

Executives: C. Wrede Petersmeyer, pres; Reid G. Chapman, vp, gen mgr & film buyer; John J. Keenan, dir of sls; J. Larry Beauchamp, prog dir; John R. Thompson, prom & mdse mgr; Phil Wilson, news dir; Walter H. Jones, chief engr.

Washington atty: Covington & Burling.

Radio affiliate: WANE.

WKJG-TV (Nov. 21, 1953) ch. 33; power—263 kw visual, 144 kw aural; antenna height—770 feet above average terrain, 793 feet above ground.

Address: 2633 W. State Blvd. Phone: Anthony 2295. TWX 219-241-2083.

Licensee: WKJG Inc. (acquired station April 14, 1957).

Ownership: See "Newspaper Ownership" and Truth Publishing Co. in "Group Ownership."

Network: NBC-TV (primary).

Rep: Advertising Time Sales Inc.

Color facilities: Network.

Highest hour rate: \$500.

Video tape recorder: RCA (1).

Executives: John F. Dille Jr., pres; Hilliard Gates, gen mgr & sports dir; Carleton B. Evans, coml mgr; Calo O. Mahlock, prog dir; Wayne Rothgeb, farm dir; Jack Gray, news edit; Eugene A. Chase chief engr.

Washington atty: Dow, Lohnes & Albertson.

Radio affiliate: WKJG.

INDIANAPOLIS, Marion County

WFBM-TV (May 30, 1949) ch. 6; power—100 kw visual, 50 kw aural; antenna height—990 feet above average terrain, 1,019 feet above ground.

Address: 1330 N. Meridian St., zone 2. Phone: Melrose 4-8521. TWX 317-634-5992.

Licensee: Time-Life Broadcast Inc. (acquired station May 23, 1957).

Ownership: See Time-Life Stations in "Group Ownership." Also see "Newspaper Ownership."

HAMILTON-LANDIS

& ASSOCIATES, Inc.

NATIONWIDE MEDIA BROKERS
WASHINGTON, D. C., CHICAGO, DALLAS,
SAN FRANCISCO

SELL **MORE**

RADIO & TELEVISION STATIONS
IN THE MIDWEST—NEAREST OFFICE IS—
1714 TRIBUNE TOWER, CHICAGO 11
DELAWARE 7-2754



Once upon a time....

there was a little mouse who had no home. One cold winter night, he found his way into a church. And he liked it there very much, because it was nice and warm and safe. So he decided to stay. When the children came to Sunday School, they were delighted to see him. And he soon became their pet. They even gave him a name — "Timothy Churchmouse"!

Before very long he grew to be so popular, that his fame spread and spread . . . until one day he became the star of a Sunday School program. on WLW-I. And there he lived happily ever after!

"Timothy Churchmouse" is just one of the many WLW-I public service programs. WLW-I devotes over 25% of its air time to more than 150 public service accounts, for which it has received 50 awards and citations in only 4 years on the air. This is a public service broadcasting record and another example of the Crosley Stations' fine tradition of service . . . of their warm and friendly spirit that has made them good neighbors in their communities.

Our pride and our privilege.

WLW-i Indianapolis

TELEVISION

reaches over 3 million people in 63 Indiana and 13 Illinois counties

The other dynamic WLW Stations

WLW-T WLW-C WLW WLW-D

Television Television Television
Cincinnati Columbus Radio Dayton

Crosley Broadcasting Corporation

Network: NBC-TV (primary).
Rep: Katz.
Color facilities: network; local slide; local live; local film; local tape.
Highest hour rate: \$1,550.
Video tape recorder: RCA (2).
Executives: Weston C. Pullen Jr., pres; Eldon Campbell vp & gen mgr; Don Menke, stn mgr; Hugh Kibbey, sls mgr; Tom Carroll, asst sec & bus mgr; Warren Wright, prog dir; K. C. Strange, prom mgr; Robert Gamble, news dir; Robert Flanders, chief engr.

Washington atty: Pierson, Ball & Dowd.
Radio affiliate: WFBM-AM-FM.

WISH-TV (July 1, 1954) ch. 8; power—316 kw visual, 158 kw aural; antenna height—990 feet above average terrain, 997 feet above ground.

Address: 1440 N. Meridian St., zone 2. Phone: Melrose 4-6411 TWX IP 276.

Licensee: Indiana Broadcasting Corp (acquired station Nov. 15, 1956).

Ownership: See "Newspaper Ownership" and Corinthian Stations in "Group Ownership."

Network: CBS-TV (primary).
Rep: H-R Television.

Color facilities: network; local slide; local film.
Highest hour rate: \$1,450.
Video tape: Ampex (2).

Executives: C. Wrede Petersmeyer, pres; Robert B. McConnell, vp & gen mgr; Joseph E. Lake, coml mgr; David L. Smith, prog dir; Ray Reisinger, prom dir; Richard T. Hickox, news dir; C. E. Wallace, chief engr; Robert H. Salk, sec; Alan Englander, treas.

Washington atty: Covington & Burling.
Radio affiliate: WISH-AM-FM.

WLWI (Oct. 30, 1957) ch. 13; power—297 kw visual, 158 kw aural; antenna height—976 feet above average terrain, 1,024.5 feet above ground.

Address: 1401 N. Meridian St., zone 2. Phone: Melrose 9-2311. TWX IP 347.

Licensee: Crosley Broadcasting Corp. (original owner).

Ownership: See Crosley Broadcasting Corp. in "Group Ownership."

Network: ABC-TV (primary).
Rep: Crosley Broadcasting National Sales; Bomar Lowrance; Tracy Moore.

Highest hour rate: \$1,400.
Color facilities: Network, local film, local live, local slides.

Video tape recorder: Ampex (1).

James D. Shouse, chmn of bd; Robert E. Dunville, pres; John B. Babcock, gen mgr; Bob Lamb, sls mgr; Chuck Brodhead, prog mgr; Bruce B. Cox, sp bdcst services mgr; Tom Atkins, news dir; Norm Nixon, chief engr.

Washington atty: Hogan & Hartson.
WTTV (see Bloomington).

LAFAYETTE, Tippecanoe County

WFAM-TV (June 15, 1953) ch. 18; power—186 kw visual, 100 kw aural; antenna height—660 feet above average terrain, 655 feet above ground.

Address: McCarty Lane. Phone: Gibson 7-2113. TWX 317-391-7618.

Licensee: Sarkes Tarzian Inc. (acquired station 1959).

Ownership: See Sarkes Tarzian Stations in "Group Ownership."

Network: ABC-TV (secondary); CBS-TV (primary); NBC-TV (secondary).

Rep: Young Television Corp.
Highest hour rate: \$150.

Executives: Sarkes Tarzian, pres; Richard W. Long, gen mgr; Larry Hightchew, prog dir; Mike Ungersma, news dir; Charles Anderson, chief engr.

Washington atty: Cohn & Marks.

MARION, Grant County

WTAF (Oct. 1, 1962) ch. 31; power—21.9 kw visual, 11.8 kw aural; antenna height—180

feet above average terrain, 235 feet above ground.

Address: P. O. Box 631. Phone: North 4-7117.
Licensee: Geneco Broadcasting Inc. (original owner).

Ownership: Eugene C. Thompson, 100%.
Rep: Weed Television Corp.

Highest hour rate: \$105.
Executives: Eugene C. Thompson, pres; Robert Fincannon, vp & gen mgr; Richard W. Florea, asst mgr & news dir; Blair Weicht, chief engr.

Washington atty: Spearman & Roberson.

MUNCIE, Delaware County

WLBC-TV (May 8, 1953) ch. 49; power—14.1 kw visual, 7.08 kw aural; antenna height—500 feet above average terrain, 542 feet above ground.

Address: Highway #35 South. Phone: Atlas 8-4403.

Licensee: Tri City Radio Corp. (original owner).

Ownership: Donald A. Burton, 51%; William F. Craig, 46.5%, and others.

Network: NBC-TV (primary), ABC-TV (secondary), CBS-TV (secondary).

Rep: Hal Holman.
Color facilities: Network.

Highest hour rate: \$225.
Executives: Don Burton, gen mgr; Bill Craig, prog mgr, film buyer & coml mgr; Patrick S. Finnegan, chief engr.

Washington atty: John H. Midlen.
Radio affiliate: WLBC and WMUN (FM).

ROANOKE, Huntington County

WPTA (Fort Wayne) (Oct. 27, 1957) ch. 21; power—110 kw visual, 55 kw aural; antenna height—760 feet above average terrain, 770 feet above ground.

Address: 3333 Butler Rd., Fort Wayne, Ind. Phone: Anthony 7125. TWX FW 96 U.

Licensee: Sarkes Tarzian (original owner).
Ownership: See Sarkes Tarzian Stations in "Group Ownership."

Network: ABC-TV (primary).
Rep: Young Tv.

Highest hour rate: \$500.
Color facilities: network.

Video tape recorder: Ampex (1).

Executives: Sarkes Tarzian, pres; Richard Morgan, gen mgr & natl sls mgr; Victor H. Sterling, loc sls mgr; Bob Faull, news edit; James A. Parent, chief engr.

Washington atty: Cohn & Marks.
Radio affiliate: WPTH-FM.

SOUTH BEND, Saint Joseph County

WNDU-TV (July 15, 1955) ch. 16; power—234 kw visual, 117 kw aural; antenna height, 580 feet above average terrain, 556 feet above ground.

Address: P. O. Box 16. Phone: Central 3-7111. TWX 8773.

Licensee: Michiana Telecasting Corp. (original owner).

Ownership: U. of Notre Dame du Lac, 100%; voted by Rev. Edmund P. Joyce.

Network: NBC-TV (primary).
Color facilities: Network.

Highest hour rate: \$500.
Rep: Venard, Torbet & McConnell.

Video tape recorder: Ampex (2).

Executives: W. T. Hamilton, vp & gen mgr; Bazil O'Hagan, stn mgr; A. G. Vanderheyden, sls mgr; P. E. Walton Jr., prog opns dir; Joan McCullough, pub affrs dir; Robert H. Young, news dir; Dave Williams, prom mgr; Ray Jackson, chief engr.

Washington atty: Dempsey & Koplovitz.
Radio affiliate: WNDU-AM-FM.

WSBT-TV (Dec. 21, 1952) ch. 22; power—234 kw visual, 117 kw aural; antenna height—530 feet above average terrain, 484 feet above

ground. (CP for power—130 kw visual; antenna height—1,070 feet above average terrain, 1,047.55 feet above ground.)

Address 300 W. Jefferson Blvd., Zone 1. Phone: Central 3-3141. TWX 219-282-8154.

Licensee: South Bend Tribune (original owner).

Ownership: South Bend Tribune Publishing Co. See "Newspaper Ownership."

Network: CBS-TV (primary).

Rep: Raymer.

Color facilities: Network.

Highest hour rate: \$500.

Video tape recorder: RCA (1).

Executives: Franklin D. Schurz, pres; Arthur R. O'Neil, gen mgr; Wilbur Darch, coml mgr; Walter Sweitzer, prog dir; Norbert J. Gassensmith, prom mgr; Robert M. Hoyt, news dir; Scott N. Hagenau, chief engr.

Washington atty: Hogan & Hartson.

Radio affiliate: WSBT-AM-FM.

WSJV (see Elkhart)

TERRE HAUTE, Vigo County

WTHI-TV (July 22, 1954) ch. 10; power—316 kw visual, 191 kw aural; antenna height—480 feet above average terrain, 548 feet above ground.

Address: 918 Ohio St. Phone: Crawford 9481. TWX 812-232-2315.

Licensee: Wabash Valley Broadcasting Corp. (original owner).

Ownership: Anton Hulman Jr., 81.65%; J. R. Cloutier, 13.35%; Henry P. Smith, 5%.

Network: CBS-TV (primary), ABC-TV (secondary).

Rep: Edward Petry & Co.

Color facilities: Network.

Highest hour rate: \$700.

Executives: Anton Hulman Jr., pres & gen mgr; Joseph R. Cloutier, exec vp & treas; Ben Falber Jr., vp & dir of opns; Russ Arnold, vp in charge of facilities & chief engr; George A. Foulkes, vp in charge of sls.

Washington atty: Haley, Bader & Potts.

Radio affiliate: WTHI-AM-FM.

IOWA

*Non-commercial educational.

AMES, Story County

WOL-TV (Feb. 21, 1950) ch. 5; power—100 kw visual, 50.1 kw aural; antenna height—550 feet above average terrain, 579 feet above ground.

Address: Ames. Phone: 231-2631. TWX 515-239-5202.

Licensee: Iowa State U. of Science & Technology (original owner).

Network: ABC-TV (primary).

Rep: H-R Television.

Highest hour rate: \$700.

Color facilities: Network.

Video tape recorder: Ampex (2).

Executives: Dr. James Hilton, pres; Robert C. Mulhall, gen mgr & film buyer; Ted Tostlebe, coml mgr; James H. Davis, assoc gen mgr; Ron Scott, sls serv & prom mgr; Robert Clyde, news mgr; Keith Ketchum, chief engr.

Washington atty: Cohn & Marks.

Radio affiliate: WOL-AM-FM.

CEDAR RAPIDS, Linn County

KCRG-TV (Oct. 15, 1953) ch. 9; power—316 kw visual, 158 kw aural; antenna height—1,060 feet above average terrain, 1,079 feet above ground.

Address: First St. at First Ave. SW. Phone: Empire 4-4194. TWX 319-221-1166.

Licensee: Cedar Rapids Television Co. (acquired station July, 1954).

Ownership: The Gazette Company (Cedar Rapids Gazette) 100%. Also see "Newspaper Ownership."

Network: ABC-TV (primary).

Rep: Advertising Time Sales; The Soderlund Co. (Omaha).

Highest hour rate: \$550.

Color facilities: network.

Executives: Joseph F. Hladky Jr., pres; Redd Gardner, gen mgr; George C. Carpenter III, gen sls mgr; Joe Cooper, prod dir; Ralph D. Willey, opns dir; Edna A. Herbst, dir, prom & publ; Dave Carter, news edit; Lad Hlavaty, chief engr.

Washington atty: Kirkland, Ellis, Hodson, Chafetz & Masters.

Radio affiliate: KCRG.

KWWL-TV (see Waterloo).

WMT-TV (Waterloo) (Sept. 30, 1953) ch. 2; power—100 kw visual, 50 kw aural; antenna height—1,450 feet above average terrain, 1,355 feet above ground.

Address: Paramount Theater Bldg. Phone: Empire 4-0171. TWX 319-221-1862.

Licensee: WMT-TV Inc. (original owner).

Ownership: American Broadcasting Stations Inc. (WMT Cedar Rapids, KWMT Fort Dodge, both Iowa), 60%; William B. Quarton, 30%; Lew Van Nostrand, 5%; Douglas B. Grant and others, 5%. ABS in controlled by Helen S. Mark and children through trusteeships. WMT-TV owns WEBC Duluth Minn.

Network: CBS-TV (primary).

Rep: Katz.

Color facilities: Network.

Highest hour rate: \$825.

Video tape: Ampex (1).

Executives: Wm. B. Quarton, pres; Lew Van Nostrand, vp sls; Douglas B. Grant, vp tv opns & film buyer; Leo F. Cole, bus mgr; Dick Pinney, prom dir; Grant Price, dir news services; George P. Hixenbaugh, chief engr.

Washington atty: Ernest W. Jenness (Covington & Burling).

Radio affiliate: WMT Cedar Rapids.

COUNCIL BLUFFS, Pottawattamie County

KETV (see Omaha, Neb.).

DAVENPORT, Scott County

WHBF-TV (see Rock Island, Ill.).

WOC-TV (Rock Island, Ill.) (Oct. 30, 1949) ch. 6; power—100 kw visual, 60 kw aural; antenna height—942 feet above average terrain, 978 feet above ground.

Address: 805 Brady St., Davenport, Iowa. Phone: 324-1661. TWX DAV 82.

Licensee: Tri-City Broadcasting Co. (acquired station Dec. 31, 1959).

Ownership: See Palmer Stations in "Group Ownership."

Network: NBC-TV (primary).

Rep: Peters, Griffin, Woodward.

Color facilities: Network.

Highest hour rate: \$1,150.

Executives: David D. Palmer, pres-treas; Paul A. Loyal, vp; William D. Wagner, sec; Raymond E. Guth, gen mgr & film buyer; Wayne J. Blick, auditor; F. Paxson Shaffer, sls mgr; Robert Gifford, prog dir; Richard Upp, prom mgr; Robert Frank, news dir; Paul G. Arvidson, chief engr.

Washington atty: Dow, Lohnes & Albertson.

Radio affiliate: WOC-AM-FM Davenport.

DES MOINES, Polk County

*KDPS-TV (April 14, 1959) ch. 11; power—28.8 kw visual, 14.4 kw aural; antenna height—320 feet above average terrain, 410 feet above ground.

Address: 1800 Grand Ave., zone 14. Phone: Atlantic 8-9511, Ext. 211.

Licensee: Des Moines Independent Community School District (original owner)

Network: NET.

Video tape recorder: Ampex (1).

Executives: James A. Sheldon, gen mgr; Elwin Basquin, prog dir; Walter Alliss, chief engr.

Washington atty: Krieger & Jorgensen.

Radio affiliate: *KDPS-FM.

KRNT-TV (July 31, 1955) ch. 8; power—316 kw visual, 158 kw aural; antenna height—610 feet above average terrain, 705 feet above ground.

Address: 9th & Pleasant, zone 14. Phone: Cherry 3-4141. TWX 279.

Licensee: Cowles Magazines & Broadcasting Inc. (original owner).

Ownership: See Cowles Stations in "Group Ownership." Also see "Newspaper Ownership."

Network: CBS-TV (primary).

Rep: Katz.

Color facilities: Network.

Highest hour rate: \$725.

Video tape recorder: Ampex (2).

Executives: Luther L. Hill, pres; Robert W. Dillon, gen mgr; Paul M. Elliott, coml mgr; Joe Hudgens, prog dir & film buyer; Guy Koenigsberger, adv & prom mgr; Russ Van Dyke, news dir; Charles F. Quentin, chief engr.

Washington atty: Marmet & Schneider.

Radio affiliate: KRNT.

WHO-TV (April 15 1954) ch. 13; power—316 kw visual, 158 kw aural; antenna height—780 feet above average terrain, 743 feet above ground.

Address: 1100 Walnut St., zone 7. Phone: 288-6511. TWX 515-285-4778.

Licensee: Central Broadcasting Co. (original owner).

Ownership: See Palmer Stations in "Group Ownership."

Network: NBC-TV (primary).

Rep: Peters, Griffin, Woodward.

Color facilities: network, local film, local tape, local slides.

Highest hour rate: \$825.

Video tape: Ampex.

Executives: David D. Palmer, pres-treas; Paul A. Loyal, vp & gen mgr; Wm. D. Wagner, sec; Wayne J. Blick, auditor; Robert H. Harter, sls mgr; John H. Kerrigan, prog dir & film buyer; Ward McCleary, prom mgr; John D. Shelley, news bureau mgr; Roy W. Pratt, chief engr.

Washington atty: Dow, Lohnes & Albertson.

Radio affiliate: WHO-AM-FM.

FORT DODGE, Webster County

KQTV (Nov. 23, 1953) ch. 21; power—170 kw visual, 89.1 kw aural; antenna height—630 feet above average terrain, 651 feet above ground.

Address: Warden Bldg. Phone: 573-4121.

Licensee: Northwest Television Co. (original owner).

Ownership: Edward Breen and others.

Network: NBC-TV (primary), ABC-TV (secondary), CBS-TV (secondary).

Rep: Pearson.

Color facilities: Network.

Highest hour rate: \$170.

Executives: Ed Breen, pres; Jim Dowell, gen mgr; Rollie Camp, coml mgr; Dick Johnson, prom mgr; Bob Dean, news dir; Dave Sinclair, chief engr.

Washington atty: Fisher, Wayland, Duval & Southmayd.

Radio affiliate: KVFD.

HAMILTON-LANDIS

& ASSOCIATES, Inc.

NATIONWIDE MEDIA BROKERS
WASHINGTON, D. C., CHICAGO, DALLAS,
SAN FRANCISCO

SELL **MORE**

RADIO & TELEVISION STATIONS
IN THE MIDWEST—NEAREST OFFICE IS—
1714 TRIBUNE TOWER, CHICAGO 11
DELAWARE 7-2754

THIS FARM COVERS

13,688,960 ACRES

421,700 TELEVISION HOMES

in Iowa & Illinois*

Somewhat unusual as farms go, we've spent nearly a million dollars buying and improving it. Our 1020 foot tower actually covers more than 13½ million acres, but ARB measures our audience only in that area. We recently finished a new transmitter facility in the pasture, complete with standby projection and studio facilities; and, even though there's good, clean country air around, we electronically filter every breath that enters the building.

Our former transmitter building and towers are maintained on a "fired-up" standby basis about as far away as from here to the privy.

We thought you might be interested in knowing how we doubly insure WOC-TV viewers and sponsors of the best and most reliable service in town . . . ("town" is right . . . you see our farm is actually within the metropolitan city limits of the nation's 52nd market). *Feb. '62 Television Magazine.*

Incidentally, while we were in the modernization mood, we started a \$2,000,000 color studio facility downtown. Should be ready for us in the summer of '63. It'll make for a good place to go on Saturday nites off the farm — and for smart advertisers' dollars, 'most any nite — or day.


* ARB — June '62.



Exclusive National Representatives — Peters, Griffin, Woodward, Inc.

DAVENPORT, IOWA

THE QUINT CITIES / DAVENPORT • BETTENDORF • ROCK ISLAND • MOLINE • EAST MOLINE



MASON CITY, Cerro Gordo County

KGLO-TV (May 15, 1954) ch. 3; power 100 kw visual, 50 kw aural; antenna height—460 feet above average terrain, 500 feet above ground.

Address: Second & Pennsylvania Ave. Phone: Garden 3-2540.

Licensee: Lee Radio Inc. (original owner).

Ownership: See Forward Group in "Group Ownership." Also see "Newspaper Ownership."

Network: CBS-TV (primary).

Rep: Advertising Time Sales Inc.

Highest hour rate: \$450.

Color facilities: Network.

Executives: Walter J. Rothschild, pres & gen mgr; Lloyd Loers, stn mgr & coml mgr; Douglas Sherwin, prog dir & prom mgr; Ken Kew, news dir; Roger Sawyer, chief engr.

Washington atty: Pierson, Ball & Dowd.

Radio affiliate: KGLO-AM-FM.

OTTUMWA, Wapello County

KTVO (see Kirksville, Mo.).

SIoux CITY, Woodbury County

KTIV (Oct. 9, 1954) ch. 4; power—100 kw visual, 50 kw aural; antenna height—770 feet above average terrain, 633 feet above ground.

Address: 10th & Grandview. Phone 8-0545. TWX 35.

Licensee: KTIV Television Co. (original owner).

Ownership: Perkins Bros. Co., 50%; Dietrich Dirks and eight others, 50%. Perkins owns KSCJ Sioux City and controls Sioux City Journal and Journal-Tribune. (See "Newspaper Ownership").

Network: NBC-TV (primary), ABC-TV (secondary).

Color facilities: Network.

Highest hour rate: \$450.

Video tape: RCA (1).

Executives: Dietrich Dirks, pres & gen mgr; Eugene Flaherty, vp & coml mgr; Bill Yenerich, sts mgr; Don Stone, prog dir & film buyer; Bill Mote, prom mgr; Dave Shoumacker, news dir; Al Smith, chief engr.

Washington atty: Miller & Schroeder.

Radio affiliate: KSCJ.

KVTV (March 28, 1953) ch. 9; power—288 kw visual; 144 kw aural; antenna height—720 feet above average terrain, 537 feet above ground.

Address: 7th & Douglas Sts., zone 1. Phone: 2-2711. TWX 712-991-1852.

Licensee: Peoples Broadcasting Corp. (acquired station: Dec. 1, 1957).

Ownership: See Peoples Broadcasting Stations in "Group Ownership."

Network: CBS-TV (primary), ABC-TV (secondary).

Rep: Katz.

Color facilities: Network.

Highest hour rate: \$425.

Video tape: Ampex (1).

Executives: Herbert E. Evans, pres; Donald D. Sullivan, resident vp and gen mgr; Robert B. Donovan, coml mgr; Clark Pollock, prog dir & film buyer; Allen D. Christiansen, prom mgr; Dick Compton, news dir; Robert G. Engelhardt, chief engr; C. W. Giles, bus mgr.

Washington atty: Fly, Shuebruk, Blume & Gaguine.

Radio affiliate: WNAX Yankton, S. D.

WATERLOO, Black Hawk County

KCRG-TV (see Cedar Rapids)

KWWL-TV (Cedar Rapids) (Nov. 1953) ch. 7; power—316 kw visual, 221 kw aural; antenna

height—1,130 feet above average terrain, 1,083 feet above ground.

Address: E. 4th & Franklin, Waterloo. Phone: Adams 4-4404. TWX WX 7517.

Licensee: Black Hawk Broadcasting Co. (original owner).

Ownership: See Black Hawk Stations in "Group Ownership."

Network: NBC-TV (primary).

Color facilities: Network.

Highest hour rate: \$500.

Rep: Avery-Knodel.

Executives: R. J. McElroy, pres; Roger Micheln, gen & sts mgr; Warren Mead, dir community serv; Thomas L. Young, vp; Edward M. Tink, dir of engr.

Washington atty: Roberts & McInnis.

Radio affiliate: KWWL.

WMT-TV (see Cedar Rapids).

KANSAS

*Non-commercial educational.

DODGE CITY, Ford County

KTVC (see Ensign).

ENSIGN, Gray County

KTVC (Dodge City) (July 24 1957) ch. 6; power—28.2 kw visual, 14.1 kw aural; antenna height—720 feet above average terrain, 686 feet above ground.

Address: P. O. Box 157, Dodge City, Kan. Phone: Hunter 3-6666.

Licensee: Southwest Kansas Television Co. (original owner).

Ownership: Dodge City Broadcasting Co. (KGNO Dodge City, Kan.) and Dodge City Globe, 18%; Wendell Elliott, 5.6%. There are more than 600 other stockholders.

Network: CBS-TV (primary); Kansas Broadcasting System (4-station state network).

Rep: Blair Television (Station may be bought individually by contacting direct.)

Highest hour rate: \$130.

Executives: Leigh Warner, pres; Wendell Elliott, vp, gen mgr & coml mgr; Kenneth Karr, chief engr.

Washington atty: A. L. Stein.

GARDEN CITY, Finney County

KGLD (Nov. 5, 1958) ch. 11; power—49.3 kw visual, 24.7 kw aural; antenna height—796 feet above average terrain, 834 feet above ground.

Address: 833 N. Main, Wichita. Phone: Amherst 5-5633. TWX 316-554-9523.

Licensee: Wichita Television Corp. (acquired station July 1, 1962).

Ownership: See Tri-Circle Tv Stations & Wichita Tv Stations in "Group Ownership."

Note: satellite of and is sold with KARD-TV Wichita.

GOODLAND, Sherman County

KWHT-TV (April 28, 1959) ch. 10; power—316 kw visual, 158 kw aural; antenna height—770 feet above average terrain, 788½ feet above ground.

Address: P. O. Box 695, Hays, Kan. Phone: Market 4-2578.

Licensee: KAYS Inc. (acquired station 1962).

Ownership: See KAYS Inc. Stations in "Group Ownership."

Note: satellite of and is sold with KAYS-TV Hays.

GREAT BEND, Barton County

KCKT (Nov. 28, 1954) ch. 2; power—100 kw visual, 50 kw aural; antenna height—970 feet above average terrain, 1,000 feet above ground.

Address: 833 N. Main, Wichita. Phone Amherst 5-5633. TWX 316-554-9523.

Licensee: Wichita Television Corp. (acquired station 1962).

Ownership: See Tri-Circle Tv Stations & Wichita Stations in "Group Ownership."

Note: Satellite of and is sold with KARD-TV Wichita.

HAYS, Ellis County

KAYS-TV (Sept. 2, 1958) ch. 7; power—112 kw visual, 60.3 kw aural; antenna height—710 feet above average terrain, 821 feet above ground.

Address: P. O. Box 695. Phone: Market 4-2578.

Licensee: KAYS Inc. (original owner).

Ownership: Ross Beach Sr. Estate, 50½%; and Robert E. Schmidt, 49⅓%. See KAYS Inc. Stations in "Group Ownership."

Network: CBS-TV (primary); Kansas Broadcasting System (4-station state network).

Rep: Hal Holman.

Color facilities: Network.

Highest hour rate: \$150, includes satellite KWHT-TV Goodland.

Executives: Ross Beach Sr., pres; Robert E. Schmidt, gen mgr; Harvey Zimmerman, prog dir; Keith Townsden, chief engr; Tad Felts, office mgr.

Washington atty: A. L. Stein.

Radio affiliate: KAYS.

HUTCHINSON, Reno County

KTWH (Wichita) (July 1, 1953) ch. 12; power 316 kw visual, 158 kw aural; antenna height—800 feet above average terrain, 779 feet above ground. (CP: antenna height—1,520 feet above average terrain, 1,503.4 feet above ground.) New antenna scheduled for operation January or February 1963.

Address: 1800 N. Plum (Hutchinson), P. O. Box 12 (Wichita). Phone: Mohawk 5-5503 (Hutchinson); Temple 8-1411 (Wichita). TWX WI 235 (Wichita).

Licensee: Wichita-Hutchinson Co. (acquired station November 1955).

Ownership: John P. Harris, 2.6%; Marshall Dale Larsen, 1%; Minneapolis Star and Tribune, 93%; Bess Wyse Rickard, 2.8%. For Minneapolis Star and Tribune Company see Cowles Stations in "Group Ownership." The Harris are chief owners of KSAL Salina and KIUL Garden City, both Kansas. Mrs. Rickard owns 52.5% of KWBW Hutchinson, Kansas. Also see "Newspaper Ownership."

Network: CBS-TV (primary); Kansas Broadcasting System (4-station state network).

Rep: Blair Television.

Color facilities: Network.

Highest hour rate: \$800.

Video tape: Ampex (1).

Executives: Joyce A. Swan, pres; M. Dale Larsen, vp & gen mgr; William S. Ritchie, gen sts mgr; Robert D. Snyder, prog dir; John S. Mileham, prom dir; Oliver K. Thompson, news dir; Kenneth H. Cook, chief engr.

Washington atty: Marmet & Schneider.

**HAMILTON-LANDIS
& ASSOCIATES, Inc.**
NATIONWIDE MEDIA BROKERS
WASHINGTON, D. C., CHICAGO, DALLAS,
SAN FRANCISCO
SELL **MORE**
RADIO & TELEVISION STATIONS
IN THE MIDWEST—NEAREST OFFICE IS—
1714 TRIBUNE TOWER, CHICAGO 11
DELAWARE 7-2754

KANSAS IS WIBW AND WIBW IS KANSAS!

KANSAS

Sure, you need to cover KANSAS. Who wants an 82,000-square-mile hole in his marketing plan? There are many ways to do it, but ONLY ONE sure-fire way—with WIBW air media. Look at the maps. And look at the figures in the current Sales Management Survey of Buying Power. Here are a few of them:

HOMES IN WIBW-KANSAS—355,700. More than Cleveland, Houston or Dallas.

TOTAL RETAIL SALES in 1961—\$1,377,992,000. An increase of \$36 million over 1960.


PER HOUSEHOLD RETAIL SALES—Of 300 leading national county areas, the Topeka area ranks 71st, ahead of Wichita, Omaha, St. Louis or Tulsa.

Schedule WIBW air media for complete area or local coverage. Use all three or the combination that fits your budget. Merchandisable at all levels. Ask Avery-Knodel or WIBW for detailed sales figures, rates and availabilities.

**WIBW
RADIO**



**WIBW
TV**



Where **I**nvestment **B**rings **W**ealth

RADIO 5000 Watts at 580
CBS RADIO NETWORK
© **TV-- Channel 13**
CBS-NBC-ABC
FM RADIO 97.3 Megacycles

Division of Stauffer Publications
Represented Nationally by



PITTSBURG, Crawford County

KOAM-TV (Dec. 13, 1953) ch. 7; power—316 kw visual, 178 kw aural; antenna height—1,092 feet above average terrain, 1,159 feet above ground.

Address: P. O. Box 659. Phone: MA 1-0400. TWX 8195.

Licensee: Mid-Continent Telecasting Inc. (original owner).

Ownership: Pittsburgh Broadcasting Co. (KOAM) 66% and Joplin Globe (Mo.) Pub. Co. (Globe and News Herald), 33%. Also see "Newspaper Ownership."

Network: ABC-TV secondary, NBC-TV (primary).

Rep: Katz.

Color facilities: Network.

Highest hour rate: \$360.

Video tape: RCA (1).

Executives: R. E. Wade, vp, gen mgr, film buyer & coml mgr; Louis R. Martin, prog dir; Don Blythe, news dir; Leo Stafford and Jack Lawrence, chief engr.

Washington atty: Geo. O. Sutton.

Radio affiliate: KOAM.

SALINA, Saline County

KSLN-TV (Jan. 2, 1962) ch. 34; power—0.724 kw visual, 0.363 kw aural; antenna height—175 feet above average terrain, 221 feet above ground.

Address: Suite 1029, United Bldg. Phone: Taylor 7-8758. TWX 913-827-9688.

Licensee: Prairie States Broadcasting Co (original owner).

Ownership: Mel L. Gleason & wife, 63%; Tom L. Gleason & wife, 37%. Corporation owns KAWL York and KGMT Fairbury, both Nebraska.

Network: ABC-TV (primary); NBC-TV (secondary).

Rep: Pearson.

Highest hour rate: \$125.

Executives: Mel L. Gleason, pres, gen mgr & chief engr; Koinor Carson, coml mgr; Kirk Downey, prog & prom dir; Howard Ball, news dir.

Washington atty: Dow, Lohnes & Albertson.

TOPEKA, Shawnee County

WIBW-TV (Nov. 15, 1953) ch. 13; power—316 kw visual; 158 kw aural; antenna height—1,010 feet above average terrain, 949 feet above ground. (CP for power—1,380 feet above average terrain, 1,255 feet above ground.)

Address: P. O. Box 119. Phone: Crestwood 2-3456. TWX TK 8647.

Licensee: Topeka Broadcasting Assn. (acquired station Dec. 19, 1956).

Ownership: See Stauffer Publications Stations in "Group Ownership." Also see "Newspaper Ownership."

Network: CBS-TV (primary); ABC-TV (secondary), NBC-TV (secondary).

Rep: Avery-Knodel.

Color facilities: Network.

Highest hour rate: \$550.

Video tape: Ampex (1).

Executives: Oscar S. Stauffer, pres; Thad M. Sandstrom, gen mgr; Bob Kearns, sls mgr; Rush Evans, prog dir; Jolley Holley, prom mgr; Carl I. Sisskind, news dir; Paul Winders, tech mgr.

Washington atty: Scharfeld, Bechhoefer, Baron & Stambler.

Radio affiliate: WIBW & WIBW-FM, Topeka.

See Adv. on page A-35.

WICHITA, Sedgwick County

KAKE-TV (Oct. 19, 1954) ch. 10; power—316 kw visual, 219 kw aural; antenna height—1,030 feet above average terrain, 1,079 feet above ground.

Address: P. O. Box 1010. Phone: Whitehall 3-4221. TWX WI 228.

Licensee: KAKE-TV and Radio Inc. (original owner).

Ownership: Tom Palmer, 19.6%; Sherril Corwin, 15.08%; H. E. Zoller & family, 14.57%; Theodore Gore, 9.30%; Owen C. McEwen, 7.54%; Mark Adams, 6.28%; Ralph Gore, 9.30%; Charles E. Jones, 6.28%; Martin Umansky, 3.98%.

Network: ABC-TV (primary).

Rep: Katz.

Color facilities: network.

Highest hour rate: \$825.

Executives: Mark H. Adams, pres; Martin Umansky, vp, gen mgr & film buyer; Donivan Waldron, natl sales mgr; Bryce Benedict, local sales mgr; Robert C. Payne, prog & prom dir; Robert Kyle, prod supvr; Greg Gamer, news dir; Harold Newby, vp & chief engr.

Washington atty: Cohn & Marks.

Radio affiliate: KAKE.

KARD-TV (Sept. 1, 1955) ch. 3; power—100 kw visual, 50 kw aural; antenna height—1,000 feet above average terrain, 1,071 feet above ground.

Address: 833 N. Main, zone 3. Phone: Amherst 5-5633. TWX 316-554-9523.

Licensee: Wichita Television Corp. (original owner).

Ownership: George M. Brown, 10.2%; Charles L. Brown, 9.3%; See Wichita Tv Stations in "Group Ownership."

Network: NBC-TV (primary).

Rep: Peters, Griffin, Woodward.

Highest hour rate: \$1,000; includes 3 satellites: KCKT (TV) Great Bend, Kan., KGLD (TV) Garden City, Kan. and KOMC (TV) McCook, Neb.

Color facilities: Network, local slide, local live, local film.

Executives: Geo. M. Brown, pres; Don Sbarra, vp, gen mgr & film buyer; C. E. Hendrickson, coml mgr; Bud Pursley, prog dir & prod supvr; Frank Chappell, prom mgr; Dave Wilson, news dir; Russell V. Goyette, chief engr; Dilmond D. Postlewait, adm asst.

Washington atty: Koteen & Burt.

KTVH (see Hutchinson).

KENTUCKY

*Non-commercial educational.

ASHLAND, Boyd County

WALN-TV (not on air, granted Aug. 14, 1952; target date unknown) ch. 59; power—250 kw visual, 130 kw aural; antenna height—470 feet above average terrain, 234 feet above ground.

Address: 321 Eighth St., Huntington, W. Va. Permittee: Polan Industries.

Ownership: E. G. Alberts, Lincoln M., Charles M., and Lake Polan Jr.

BOWLING GREEN, Warren County

WLTV (June 3, 1962) ch. 13; power—316 kw visual, 158 kw aural; antenna height—850 feet above average terrain, 603 feet above ground.

Address: 809 Covington Ave. Phone: Victor 2-9471.

Permittee: Argus Broadcasting Co. (original owner).

Ownership: George A. Brown Jr., 99%.

Rep: James S. Ayers Co.; Venard, Rintoul & McConnell Inc. (Southern).

Highest hour rate: \$200.

Color facilities: network.

Executives: George A. Brown Jr., pres; Joe M.

Walters, gen mgr; Maurice Clark, coml mgr; John Utley, prog dir; Bill Atkinson, news dir; Ira V. McDaniel, chief engr.

Washington atty: Koteen & Burt.

CORBIN, Whitley County

WJSK (not on air, target date unknown) ch. 16; power—494 kw visual, 247 kw aural; 470 feet above average terrain, 261 feet above ground.

Licensee: Ken-Ten-Va Telecasting Co. (original owner).

LEXINGTON, Fayette County

WKYT-TV (Sept. 30, 1957) ch. 27; power—195 kw visual, 97.7 kw aural; antenna height—640 feet above average terrain, 556 feet above ground.

Address: P. O. Box 655. Phone: 2-2533. TWX LX 8272.

Licensee: Taft Broadcasting Co. (acquired station June 3, 1958).

Ownership: See Taft Stations in "Group Ownership."

Network: ABC-TV (primary), CBS-TV (secondary).

Rep: Venard, Rintoul & McConnell (Southern); James S. Ayers.

Highest hour rate: \$300.

Video tape recorder: RCA (1).

Executives: Hulbert Taft Jr., pres; Frederick H. von Stade, gen mgr; Raymond Balsom, sls mgr; Nick Clooney, prom mgr; Frank L. Taylor, news dir; Bernard F. Gurewicz, chief engr.

Washington atty: Koteen & Burt.

WLEX-TV (March 15, 1955) ch. 18; power—272 kw visual 146 kw aural; antenna height—640 feet above average terrain, 670 feet above ground.

Address: P. O. Box 1457. Phone: 4-8747. TWX 606-451-6687.

Licensee: WLEX-TV Inc. (original owner).

Ownership: J. D. Gay Jr., 36.10%; H. G. Bell, 32.20%; Earl L. Boyles, 7.2%; William B. Gess, 4.83%; John G. Atchison Jr., 0.3%; Thomas D. Satterwhite, 3.0%; M. L. L. Short, 1.8%.

Network: CBS-TV (secondary), NBC-TV (primary).

Rep: Raymer.

Highest hourly rate: \$340.

Color facilities: network.

Executives: J. D. Gay Jr., pres; Earl L. Boyles, exec vp & gen mgr; Harry C. Barfield, stn mgr; J. M. Pennock, coml mgr; Robert D. Jones, prog dir; Bea Rose, prom mgr; Peter Stoner, news dir; J. W. Robertson, chief engr.

Washington atty: Spearman & Robertson.

LOUISVILLE, Jefferson County

WAVE-TV (Nov. 24, 1948) ch. 3; power—100 kw visual, 50.1 kw aural; antenna height—910 feet above average terrain, 600 feet above ground.

Address: 725 S. Floyd St., zone 3. Phone: Juniper 5-2201. TWX LS 291.

Licensee: WAVE Inc. (original owner).

Ownership: See George W. Norton Stations in "Group Ownership."

Network: NBC-TV (primary).

Rep: Katz.

Highest hour rate: \$1,350.

Color facilities: network; local slide; local live; local film; local tape.

Video tape recorder: (1).

Executives: George W. Norton Jr., pres; Nathan Lord, gen mgr; Ralph Jackson, mgr; Houston Jones, coml mgr; George Patterson, film buyer & prog dir; Wheeler Rudd, tv sls prom; Rodney Ford, news dir; Wilbur Hudson, chief engr.

Washington atty: Marmet & Schneider.

Radio affiliate: WAVE.

WEZI (not on air; suspended operation but has not turned in cp) ch. 21; power—251 kw visual, 129 kw aural; antenna height—730 feet above average terrain, 404 feet above ground. Permittee: Mid-America Broadcasting Corp. (original owner).

Ownership: See Air Trails Network Stations in "Group Ownership." Also see "Newspaper Ownership."

Washington atty: Haley, Bader & Potts.
Radio affiliate: WKLO.

***WFPK-TV** (Sept. 5, 1958) ch. *15; power—13.5 kw visual; 7.24 kw aural; antenna height—310 feet above average terrain, 384 feet above ground.

Address: 301 Library Place, zone 7. Phone: Juniper 4-4154.

Licensee: Louisville Free Public Library.
Network: NET.

Video tape recorder: Ampex (1).

Executives: C. R. Graham, gen mgr; Gordon C. Whiteley, prog dir; Charles T. Landers, chief engr; Kenneth Lam, project dir.

Radio affiliate: WFPK-FM.

WHAS-TV (March 27, 1950) ch. 11; power—316 feet kw visual, 158 kw aural; antenna height—490 feet above average terrain, 600 feet above ground.

Address: 525 W. Broadway, zone 2. Phone: Juniper 5-2211. TWX LS 594.

Licensee: WHAS Inc. (original owner).

Ownership: Barry Bingham and family. See "Newspaper Ownership."

Network: CBS-TV (primary).

Rep: Harrington, Righter & Parsons.

Color facilities: local slide; local film.

Highest hour rate: \$1,150.

Video tape: Ampex (2).

Executives: Barry Bingham, pres; Victor A. Sholls, vp & dir; George E. Johnson, sls dir; Sam Gifford, prog dir; Charles McDaniel, film dir; William F. Loader, prom dir; Jay Crouse, news dir; O. W. Townner, engr dir.

Washington atty: Miller & Schroeder.

Radio affiliate: WHAS.

WLKY (Sept. 16, 1961) ch. 32; power—234 kw visual, 120 kw aural; antenna height—230 feet above average terrain, 336 feet above ground.

Permittee: Kentuckiana Television Inc. (original owner).

Address: 3947 Park Dr., zone 16. Phone 367-6441. TWX 589-1034.

Ownership: George E. Egger, 14%; Richard F. Shively, 19%; Holman R. Wilson, 14%; Wm. S. Cutchins, 14%; Oilman A. Rash, 13.25%; Archibald P. Cochran, 13.25%; Werth L. Rector, 12.5%.

Network: ABC-TV (primary).

Color facilities: local tape.

Video tape recorder: Ampex (1).

Executives: George E. Egger, pres; Richard F. Shively, gen mgr; Boyd Bennett, coml mgr; Wilson Hatcher, prog dir; Jack Newman, prod mgr; Pete French, news dir; Vern Baxter, chief engr.

Washington atty: Welch, Mott & Morgan.

WTAM-TV (granted Jan. 15, 1953, not on air, target date unknown) ch. 41; power—200 kw visual, 105 kw aural; antenna height—210 feet above average terrain, 293 feet above ground.

Address: 2549 S. Third St.

Permittee: Robert W. Rounsaville.

Ownership: See Robert W. Rounsaville Stations in "Group Ownership."

Washington atty: Smith & Pepper.

Radio affiliate: WLOU.

**HAMILTON-LANDIS
& ASSOCIATES, Inc.**
NATIONWIDE MEDIA BROKERS
WASHINGTON, D. C., CHICAGO, DALLAS,
SAN FRANCISCO
SELL MORE
RADIO & TELEVISION STATIONS
IN THE MIDWEST—NEAREST OFFICE IS—
1714 TRIBUNE TOWER, CHICAGO 11
DELAWARE 7-2754

NEWPORT, Campbell County

WNOP-TV (granted Dec. 24, 1953; not on air, target date unknown) ch. 74; power—17.4 kw visual, 8.71 kw aural; antenna height—510 feet above average terrain, 500 feet above ground.

Address: 606 Monmouth St. Phone: Juniper 1-7100.

Licensee: Tri-City Broadcasting Co.
Ownership: James G. Lang, 56.5%; Dean Miller, 41.5%.

Executives: Dean Miller, vp & dir.
Washington atty: Barnes & Neilson.
Radio affiliate: WNOP.

PADUCAH, McCracken County

WPSD-TV (May 28, 1957) ch. 6; power—100 kw visual, 50 kw aural; antenna height—1,600 feet above average terrain, 1,638 feet above ground.

Address: P. O. Box 1037. Phone: 442-8214. TWX 502-591-7604.

Licensee: Paducah Newspapers Inc. (original owner).

Ownership: James Fred Paxton and family own 100%. Licensee also owns 25% of WFRX West Frankfort, Ill. See "Newspaper Ownership."

Network: NBC-TV (primary).
Rep: Advertising Time Sales Inc.
Highest hour rate: \$450.

Color facilities: network.
Executives: Fred Paxton, vp & mgng dir; Sam Livingston, gen mgr; Charles M. Neel, sls & prom mgr; James E. English III, prog dir; Gene Compton, news dir; Ernest Pell, tech dir; John Adams, chief engr.

Washington atty: Scharfeld, Baron, Bechhoefer & Stambler.

LOUISIANA

*Non-commercial educational.

ALEXANDRIA, Rapides Parish

KALB-TV (Sept 28, 1954) ch. 5; power—100 kw visual, 50 kw aural; antenna height—560 feet above average terrain, 588 feet above ground.

Address: 605-11 Washington St. Phone: Hillcrest 5-2456.

Licensee: Lanford Telecasting Co. (acquired station Feb. 1957).

Ownership: T. B. Lanford, 50%; William L. Fox, 49%; Grove Stafford and Willard L. Cobb, each .5%. For other Lanford interests see T. B. Lanford Stations in "Group Ownership."

Network: ABC-TV (per program); CBS-TV (per program); NBC-TV (primary).

Rep: Advertising Time Sales.
Highest hour rate: \$300.

Color facilities: network.
Executives: T. B. Lanford, pres; Willard L. Cobb, sec-treas & gen mgr; Art Reuben, natl sls mgr; Jesse R. Sexton, loc sls mgr; Larry McHale, prog dir; Edward Wooten, prom mgr; Ed de Forest, news dir; Eugene Miller, chief engr.

Washington atty: Kirkland, Ellis, Hodson, Chafetz & Masters.
Radio affiliate: KALB.

BATON ROUGE, East Baton Rouge Parish

WAFB-TV (April 19, 1953) ch. 9; power—316 kw visual, 158 kw aural; antenna height—790 feet above average terrain, 835.7 feet above ground.

Address: P. O. Box 2671. Phone: Dickens 4-8571. TWX BR 58.

Licensee: Modern Broadcasting Co. of Baton Rouge Inc. (original owner).

Ownership: See Royal Street Corp. Stations in "Group Ownership."

Network: CBS-TV (primary); ABC-TV (secondary).
Rep: Blair Television Assoc.

Highest hour rate: \$450.

Video tape: RCA (2)

Executives: Owight W. Martin, chmn of bd; Tom E. Gibbens, pres & gen mgr; Mervyn E. Rhys, coml mgr; Donald H. Hallman, prog dir; Grace McElveen, prom mgr; Carleton Cremeens, news dir; Donald K. Allan, chief engr.

Washington atty: Pierson, Ball & Dowd.

WBRZ (April 14, 1955) ch 2; power—97.7 kw visual, 56.2 kw aural; antenna height—890 feet above average terrain, 954 feet above ground.

Address: P. O. Box 2906. Phone: Dickens 8-1491. TWX BR 01.

Licensee: Louisiana Television Broadcasting Corp. (original owner).

Ownership: Baton Rouge Broadcasting Co. (WJBO), 96%; Charles P. Manship Jr., 1%; Douglas L. Manship, less than 1% and others. The Manships own WJBO-AM-FM Baton Rouge and Baton Rouge Advocate and State-Times. Also, see "Newspaper Ownership."

Network: ABC-TV (secondary), NBC-TV (primary).

Rep: Hollingbery.

Color facilities: network.

Highest hour rate: \$500.

Video tape: Ampex.

Executives: Oouglas L. Manship, pres & gen mgr; Aubrey L. Moore, stn mgr; Jules L. Mayeux, sls mgr; John E. Ferguson, prog mgr & film buyer; John T. Crowe, prod mgr; Wesley C. Brummett, prom mgr; Brooks Read, news dir; J. Patrick Weathersby, chief engr.

Washington atty: Cohn & Marks.

Radio affiliate: WJBO-AM-FM.

HOUMA, Terrebonne Parish

KHMA (granted Nov. 25, 1958, not on air, target date unknown) ch. 11; power—316 kw visual, 165 kw aural; antenna height—700 feet above average terrain, 765 feet above ground.

Licensee: St. Anthony TV Corp. (original owner).

Ownership: Frank Conwell, 29.5%; E. W. Jemison, 14% (both own WLIQ Mobile, Ala.) and others.

LAFAYETTE, Lafayette Parish

KLFY-TV (June 3, 1955) ch. 10; power—316 kw visual, 158 kw aural; antenna height—440 feet above average terrain, 457 feet above ground. (CP for power—1,240 feet above average terrain, 1,269 feet above ground.)

Address: P. O. Box 3687. Phone: Center 5-9494. TWX 318-232-5036.

Licensee: Camellia Broadcasting Co. (original owner).

Ownership: Paul H. OeClouet, 18.75%; Thomas A. DeClouet, 18.75%; Harold J. Oelhommer, 18.75%; John W. Mitchell, 18.75%; Roland Fink, 11%; C. C. OeGravelles, 4.11%; G. W. Oucote, 4.11%; Max Fink, 5.75%. The OeClouets own 50% of KEUN Eunice, 50% of KVPI Ville Platte, both Louisiana.

Network: CBS-TV (primary).

Rep: Avery-Knodel Inc.

Highest hour rate: \$350.

Color facilities: network.

Video tape recorder: Ampex (1).

Executives: Paul H. OeClouet, pres; Thomas A.

KLFY-TV Continued

DeClouet, exec vp; Guy Corley, gen mgr; Jim Allen, asst gen mgr; Thomas G. Pears, coml mgr; Toni Coons, prog dir; Dud Lastrapes, news dir; J. P. Robillard, chief engr.

Washington atty: Cohn & Marks.

KATC (Sept. 1, 1962) ch. 3; power—100 kw visual, 50 kw aural; 991.64 feet above average terrain, 1,039 feet above ground.

Address: P. O. Box 3347. Phone 232-6111.

Licensee: Arcadian Television Corp. (original owner).

Network: ABC-TV (primary).

Rep: Venard, Torbet & McConnell.

Highest hour rate: \$300.

Executives: Dr. Paul H. Kurzweg, pres; William Patton, gen mgr; Roy K. Rhodes, coml mgr; Bill Spiller, chief engr & opns mgr.

LAKE CHARLES, Calcasieu Parish

KPLC-TV (September 1954) ch 7; power—316 kw visual, 158 kw aural; antenna height—440 feet above average terrain, 474 feet above ground.

Address: P. O. Box 1488. Phone: Hemlock 6-3631. TWX 318-477-7545.

Licensee: Calcasieu Broadcasting Co. (original owner).

Ownership: See T. B. Lanford Stations in "Group Ownership."

Network: ABC-TV (secondary), NBC-TV (primary).

Rep: Advertising Time Sales.

Color facilities: network.

Highest hour rate: \$300.

Executives: T. B. Lanford, pres; Pelham E. Mills Jr., gen mgr; Art Reuben, natl sls mgr; A. B. Craft, prog dir; Donald Johnson, film buyer; Jeb Swanson, prom mgr; Gary Tyler, news dir; George Guidry, chief engr.

Washington atty: Robert M. Booth Jr.

Radio affiliate: KPLC.

KTAG-TV (Nov. 15, 1953) ch. 25; power—20.4 kw visual, 11 kw aural; antenna height—330 feet above average terrain, 348 feet above ground.

Address: 645 15th St. Phone: Hemlock 9-9413. TWX LH 83.

Licensee: KTAG Assoc.

Ownership: Louisiana National Bank of Baton Rouge, Executor of the Estate of C. W. Lamar Jr., 40.2%; J. Warren Berwick, 32.4%; Harold Knox, 10.7%; R. B. McCall Jr., 10.7%.

Network: CBS-TV (primary).

Rep: Pearson.

Highest hour rate: \$150.

Executives: Warren Berwick, pres; Kevin Reilly, vp; Harper L. Clark, mgr; Lawrence Vicknair, chief engr.

Washington atty: McKenna & Wilkinson.

MONROE, Ouachita Parish

*KLSE (March 9, 1957) ch. *13; power—30 kw visual, 15 kw aural; antenna height—320 feet above average terrain, 337 feet above ground.

Address: 2101 Forsythe Ave. Phone: Fairfax 2-8200.

Licensee: State Department of Education.

Executives: Gordon Canterbury, stn & prog mgr.

KNOE-TV (West Monroe) (Sept. 27, 1953) ch. 8; power—316 kw visual, 158 kw aural; antenna height—750 feet above average terrain, 777 feet above ground.

Address: P. O. Box 4067. Phone: Fairfax 2-8155. TWX 318-325-2240.

Licensee: Noe Enterprises (original owner).

Ownership: James A. Noe, 100%. Mr. Noe also owns WNOE New Orleans.

Network: ABC (secondary), CBS-TV (primary).

Rep: H-R Television.

Color facilities: network.

Highest hour rate: \$450.

Video tape: RCA (2).

Executives: James A. Noe, chmn of board; James A. Noe Jr., pres; Paul H. Goldman, exec vp & gen mgr; Harry Arthur, vp prog, asst gen mgr, sports dir, & film buyer; Raymond Boyd, vp engr; Ansel Smith, vp opns; Allen Jones, vp copy & sales service; Mac Ward, vp, news dir; Robert Powell, vp, sls.

Washington atty: Cohn & Marks.

Radio affiliate: KNOE.

KTVE (see El Dorado, Ark.)

NEW ORLEANS, Orleans Parish

WDSU-TV (Dec. 18, 1948) ch 6; power—100 kw visual, 50 kw aural; antenna height—930 feet above average terrain, 975 feet above ground.

Address: 520 Royal St., zone 16. Phone: 524-4371. TWX 504-822-6166.

Licensee: Royal St. Corp. (original owner).

Ownership: See Royal Street Corp. Stations in "Group Ownership."

Network: NBC-TV (primary).

Rep: Blair-Tv.

Color facilities: network, local film, local live, local slides.

Highest hour rate: \$1,300.

Video tape recorder: Ampex (3).

Executives: Edgar B. Stern Jr., pres; A. Louis Read, exec vp & gen mgr; Dwight W. Martin, vp & treas; Robert S. Schultis, sls mgr; Jerry Romig, prod dir; Stan Cohen, prog planning & prom dir; John Corporan, news dir; Lindsey Riddle, chief engr.

Washington atty: Pierson, Ball & Dowd.

Radio affiliate: WDSU-AM-FM.

WVUA-TV (Feb. 1, 1959) ch. 12; Special temporary authorization: power—66 kw visual, 33 kw aural; antenna height—330 feet above average terrain, 277 feet above ground. (CP for power—132 kw visual, 66 kw aural; antenna height—1,010 feet above average terrain, 1,046 feet above ground.)

Address: 1418 Cleveland Ave., zone 12. Phone: Jackson 5-9011. TWX NOLA 567.

Licensee: New Orleans Television Corp. (original owner).

Ownership: Coastal Television Co., 60%; Rust Craft Bcstg. Co., 40%. Rust Craft owners are Fred Weber and Jack N. Berkman. Coastal owners are Wm. G. Aly, Richard J. Carrere, Frank B. Ellis, George C. Foltz, George E. Martin, Joseph A. Paretto, Chalin O. Perez, John E. Pottharst, William H. Saunders (6.6% each). See Rust Craft Broadcasting Stations in "Group Ownership."

Network: ABC-TV (primary).

Rep: Edward Petry & Co.

Highest hour rate: \$800.

Color facilities: network.

Video tape: Ampex (1).

Executives: Joseph A. Paretto, pres & gen mgr; Ben Byrd Baylor Jr., coml mgr; DeAlton G. Neher, prog dir; Tom Abbott, prom mgr; Richard H. Wright, news dir; Fred D. Edwards, chief engr.

Washington atty: Welch, Mott & Morgan.

WWL-TV (Sept. 7, 1957) ch. 4; power—100 kw visual, 50 kw aural; antenna height—710 feet above average terrain, 750 feet above ground.

Address: 1024 N. Rampart St., zone 16. Phone: 529-4444. TWX 538.

Licensee: Loyola U. of the South (original owner).

Network: CBS-TV (primary).

Rep: The Katz Agency, Inc.

Highest hour rate: \$1,000.

Color facilities: network, local film, local slide.

Video tape: Ampex (2).

Executives: Very Reverend Andrew C. Smith, S.J., pres; J. Michael Early, gen mgr; Maurice Guillerman, gen sls mgr; Rupert Copponex, prog dir; Phil Johnson, prom mgr; Bill Reed, news dir; J. D. Bloom, chief engr.

Washington atty: Marmet & Schneider.

Radio affiliate: WWL.

*WYES-TV (April 1, 1957) ch 8; power—50 kw visual, 28.8 kw aural; antenna height—400 feet above average terrain, 422 feet above ground.

Address: 916 Navarre Ave., zone 24. Phone: Hunter 6-5412.

Licensee: Greater New Orleans Educational Television Foundation (original owner).

Network: NET.

Video tape: Ampex (1).

Executives: Roy M. Schwarz, pres., Board of Trustees; Arthur D. Cloud Jr., gen mgr; Vernon Cook, prog dir; Walter Ryan, operations mgr; W. S. Hart, chief engr.

Washington atty: Krieger & Jorgensen.

SHREVEPORT, Caddo Parish

KSLA-TV (Jan. 1, 1954) ch 12; power—316 kw visual, 158 kw aural; antenna height—1,210 feet above average terrain, 1,195 feet above ground.

Address: P. O. Box 92. Phone: 424-8101. TWX SH 288.

Licensee: KSLA-TV Inc. (acquired station, June 1960).

Ownership: Journal Publishing Co. (Shreveport Journal), and others. See "Newspaper Ownership."

Network: CBS-TV (primary).

Rep: Harrington, Righter & Parscons.

Highest hour rate: \$600.

Color facilities: network, local film, local slides.

Video tape: RCA (1).

Executives: D. F. Attaway Jr., pres; Winston B. Linam, vp & gen mgr; Deane R. Flett, sls mgr; John C. Renshaw, prog dir; Don Owen, news dir; Morris C. Barton Jr., chief engr.

Washington atty: Dow, Lohnes & Albertson

KTAL-TV (see Texarkana, Tex.)

HAMILTON-LANDIS
& ASSOCIATES, Inc.
 NATIONWIDE MEDIA BROKERS
 WASHINGTON, D. C., CHICAGO, DALLAS,
 SAN FRANCISCO
 SELL **MORE**
 RADIO & TELEVISION STATIONS
 IN THE SOUTHWEST—NEAREST OFFICE IS—
 1511 BRYAN ST., DALLAS 1
 RIVERSIDE 8-1175

Overwhelming Market Dominance
DOUBLE BARREL POWER
at the NOE STATIONS
in Monroe, Louisiana

LOUISIANA



KNOE-TV

Greatest circulation of any advertising medium in 35 counties* in North Louisiana, West Mississippi and South Arkansas.

JUST LOOK AT THIS MARKET DATA

Population	1,520,100
Households	423,600
Consumer Spendable Income	\$1,761,169,000
Food Sales	\$ 300,486,000
Drug Sales	\$ 40,355,000
Automotive Sales	\$ 299,539,000
General Merchandise	\$ 148,789,000
Total Retail Sales	\$1,286,255,000

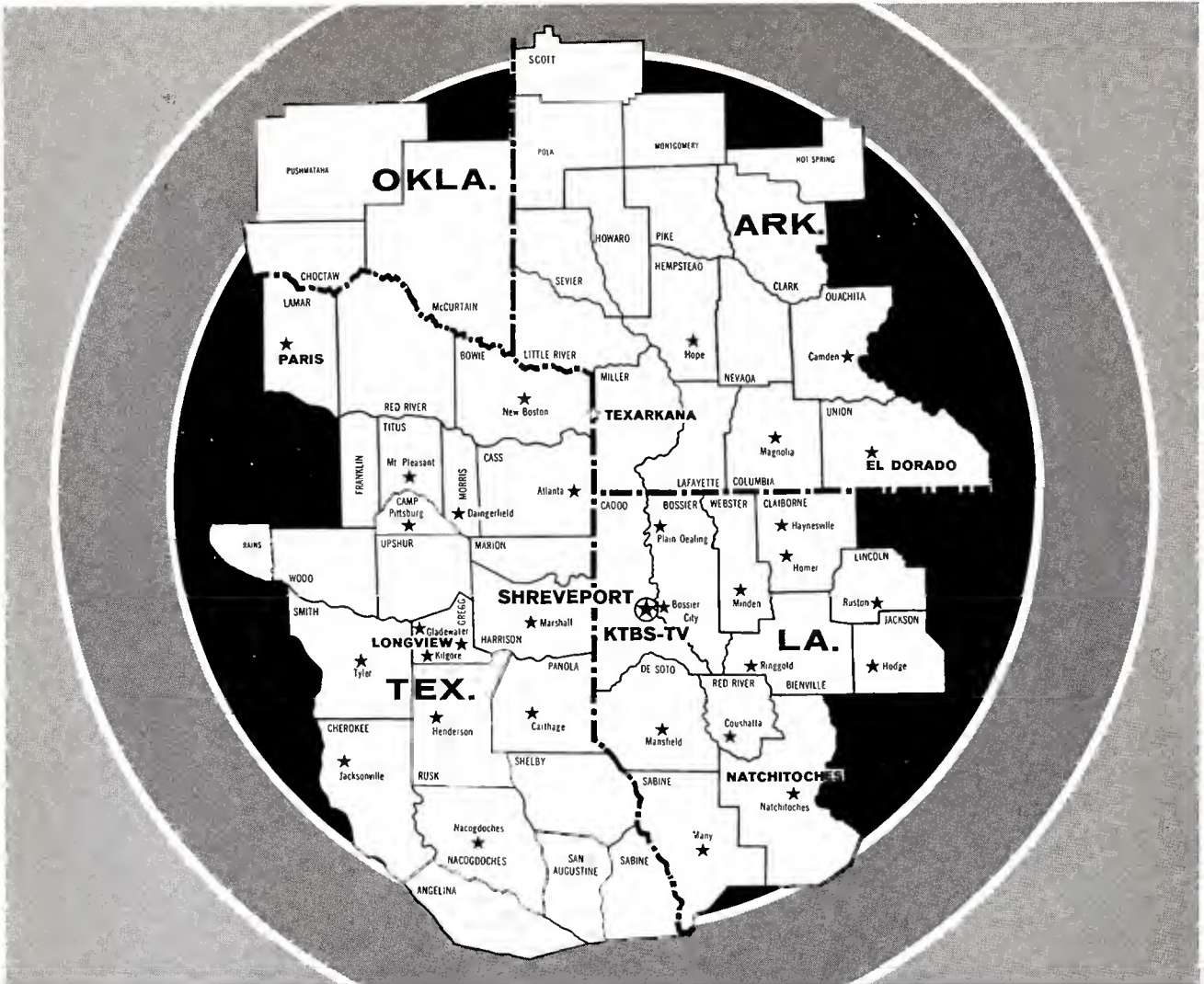
KNOE-RADIO

- No. 1: in All audience surveys since 1955
- Covers over \$2 billion in spendable income with .05 MV*
- **ONLY** fully staffed news department in Northeast Louisiana
- **ONLY** facility with **FULL TIME** Home Economist

KNOE-TV • KNOE-RADIO

Represented Nationally by
 H-R Television, Inc. H-R Representatives
THE JAMES A. NOE STATIONS
 KNOE Road
 Monroe, Louisiana

*MAJOR MARKET KNOWN AS THE ARK-LA-MISS



TOPS IN THE AREA

ARB station circulation totals March, 1962, show KTBS-TV, Shreveport, Louisiana, with more viewers than its two competitors:

	KTBS-TV Channel 3	Station Y	Station Z
TV Home Potential	258,600	257,700	239,500
Net Weekly Nighttime	225,200	221,400	210,500
Net Weekly Total	237,700	230,000	220,500
Average Daily Nighttime	131,200	128,300	122,500
Average Daily Total	165,800	155,800	154,900

KTBS-TV reaches 1.9-billion dollar four-state market of 1.5 million buyers with exclusive ABC programming. Its performance, as indicated above, is an important reason more spot buyers are specifying KTBS-TV, Channel 3, Shreveport, Louisiana.

Sources: Sales Management's 1962 Survey of Buying Power; ARB Station Circulation Totals (March 1962)

KTBS-TV

THE KATZ AGENCY, INC.
National Representatives

E. Newton Wray, Pres. & Gen. Mgr.

KTBS-TV (Sept. 3, 1955) ch 3; power—100 kw visual, 60 kw aural; antenna height—1,140 feet above average terrain, 1,151 feet above ground. (CP for power—antenna height—1,580 feet above average terrain, 1,601 feet above ground.)

Address: 312 E. Kingshighway. Phone: 868-3644. TWX SH 92.

Licensee: KTBS Inc. (original owner).
Ownership: E. Newton Wray, 33 1/3%; Geo. D. Wray Sr., 33 1/3%; Geo. D. Wray Jr., 16 2/3%; Charles W. Wray, 16 2/3%.

Network: ABC-TV (primary)

Rep: Katz.
Color facilities: network.
Highest hour rate: \$600.

Video tape: RCA (1).
Executives: E. Newton Wray, pres & gen mgr; Pat J. White, stn mgr & film buyer; Joe B. Foster, coml mgr; Don Moore, prog dir; Ray Spruell, prom mgr; Maurie Wayne, news dir; Claude Scott, chief engr.

Washington atty: Spearman & Roberson.

WEST MONROE, Ouachita Parish
KNOE-TV (see Monroe).

MAINE

*Non-commercial educational.

AUGUSTA, Kennebec County

***WCBB** (Nov. 13, 1961) ch. 10; power—316 kw visual, 158 kw aural; antenna height—720 feet above average terrain, 369 feet above ground.

Address: Bates College, Lewiston, Maine. Phone: 783-3542.

Licensee: Colby-Bates-Bowdoin Educational Telecasting Corp. (original owner).

Ownership: Colby College, Waterville, 33 1/3%; Bates College, Lewiston, 33 1/3%; Bowdoin College, Brunswick, 33 1/3%.

Network: NET.

Video tape recorder: Ampex (1).
Executives: Dr. Charles F. Phillips, pres; E. B. (Buck) Lyford, gen mgr; Bette Bugler, prog dir; Roland A. Desjardins, chief engr; Richard W. Russell, dir of community relations.

Washington atty: McKenna & Wilkinson.

BANGOR, Penobscot County

WABI-TV (Jan. 25, 1953) ch. 5; power—29.5 kw visual, 17.8 kw aural; antenna height—670 feet above average terrain, 120 feet above ground.

Address: Studio City, 35 Hildreth St. Phone: 947-8321. TWX BG 98.

Licensee: Community Telecasting Service (original owner).

Ownership: See Community Broadcasting Service Stations in "Group Ownership."

Network: ABC-TV (secondary), CBS-TV (primary).

Rep: Hollingbery (New York); Kettell-Carter (Boston).

Color facilities: Network.

Highest hour rate: \$400.

Executives: Horace A. Hildreth, pres; Walter L. Dickson, exec vp & gen mgr; Richard B. Bronson, mgr & film buyer; Paul Quigg, sls mgr; George Gonyar, prog dir; Ronald Hoar, prom mgr; Dan Conley, news dir; Edward Winchester, chief engr.

Washington atty: Fly, Shuebruk, Blume & Gaguine.

Radio affiliate: WABI-AM-FM.

WLBZ-TV (September 1954) ch. 2; power—51.3 kw visual, 25.7 kw aural; antenna height—640 feet above average terrain, 99 feet above ground.

Address: Mt. Hope Ave. TWX BG-95.

Licensee: WLBZ Television Inc. (acquired station June 16, 1958).

Ownership: See Rines Stations in "Group Ownership."

Network: NBC-TV.

Rep: The Katz Agency.

Highest hour rate: \$425.

Executives: Wm. H. Rines, pres; Jack Atwood, exec vp & gen mgr; Rudolph Marcoux, stn mgr.

Washington atty: Hennessey & McDonald.

Radio affiliate: WLBZ.

POLAND SPRING, Androscoggin County

WMTW-TV (Aug. 31, 1954) ch. 8; power—86.1 kw visual, 43.1 kw aural; antenna height—3,850 feet above average terrain, 110 feet above ground.

Address: Congress Bldg., Portland, Me. Phone: Spruce 3-5665. TWX Poland 65.

Licensee: Mt. Washington Tv Inc. (original owner).

Ownership: Horace A. Hildreth and family, John Guider and Peter Anderson, each 24%; Oliver Tyrone Corp., 12%; Oliver Broadcasting Corp., 3%; Henry O. Rea, 1%; Kennebec Broadcasting Corp., (WTVL Waterville, Me.), 4%. Hildreth and Oliver Tyrone ownership interlock with WABI-AM-TV Bangor, WAGM-AM-TV Presque Isle, Maine. Oliver and Henry O. Rea have interest in off-air WENS (TV) Pittsburgh.

Network: ABC-TV (primary).

Rep: Harrington, Righter & Parsons; Andy McDermott (Canada).

Highest hour rate: \$700.

Color facilities: network.

Executives: John W. Guider, pres & gen mgr; Robert L. Maynard, asst gen mgr & coml mgr; Robert M. Joyce, stn mgr; Lee Nelson, prog dir; Richard Gove, prom mgr; Charles Tarkinson, news dir; Parker Vincent, chief engr.

Washington atty: Fly, Shuebruk, Blume & Gaguine.

Radio affiliate: WMTW-FM.

PORTLAND, Cumberland County

WCSH-TV (Dec. 1, 1953) ch. 6; power—100 kw visual, 70 kw aural; antenna height—590 feet above average terrain, 380 feet above ground. (CP 100 kw visual, 70 kw aural; antenna height—930 feet above average terrain, 978 feet above ground.)

Address: 579 Congress St. Phone: Spruce 2-0181. TWX PO 86.

Licensee: Maine Radio & Tv Co. (original owner).

Ownership: See Rines Stations in "Group Ownership."

Network: NBC-TV (primary).

Rep: Katz.

Highest hour rate: \$600.

Color facilities: Network.

Executives: William H. Rines, pres; George Bowler, film mgr; Jack S. Atwood, gen mgr; Donald K. Powers, stn mgr; Bruce C. McGorrrill, sls mgr; Bunnell Poole, admin asst; Linwood T. Pitman, prom mgr; Charles R. Brown, tech dir; Larry Geraghty, news dir.

Washington atty: Hennessey & McDonald.

Radio affiliate: WCSH.

WGAN-TV (May 16, 1954) ch. 13; power—292 kw visual, 146 kw aural; antenna height—1,610 feet above average terrain, 1,619 feet above ground.

Address: 390 Congress St. Phone: Spruce 2-4661. TWX 207-781-5561.

Licensee: Guy Gannett Broadcasting Services (original owner).

Ownership: Guy Gannett Pub. Co. (Portland Press Herald and Express, Augusta Kenebec Journal and Waterville Sentinel, all Maine). See "Newspaper Ownership."

Network: CBS-TV.

Rep: Blair Television Assoc.

Highest hour rate: \$700.

Color facilities: network.

Video tape recorder: RCA (1).

Executives: Jean Gannett Arzen, pres; Eugene W. Wilkin, gen mgr; Donald S. Moeller, asst gen mgr; George D. Lilly, sls mgr; William G. Wadman, prog mgr; Arnie Kuvent, prom mgr; Joe

Harper, news dir; Henry L. Van Amburgh, chief engr.

Washington atty: Dow, Lohnes & Albertson.

Radio affiliate: WGAN.

PRESQUE ISLE, Aroostook County

WAGM-TV (Oct. 13, 1956) ch. 8; power—27.5 kw visual, 14.1 kw aural; antenna height—350 feet above average terrain, 290 feet above ground.

Address: P. O. Box 729. Phone: Porter 9-2461. TWX PI 03.

Licensee: Aroostook Broadcasting Corp. (original owner).

Ownership: See Community Broadcasting Service Stations in "Group Ownership."

Network: ABC-TV (secondary), CBS-TV (primary), NBC-TV (secondary).

Rep: Hollingbery; Kettel-Carter (New England).

Highest hour rate: \$225.

Executives: Horace A. Hildreth, pres; Walter L. Dickson, exec vp; Stanley A. Lyons, gen mgr; Robert Gold, natl sls mgr; Keith H. Fowles, tv ops dir; William B. Stevenson, stn, sls & prom dir; George Mulherin, news dir; John Richards, chief engr.

Washington atty: Fly, Shuebruk, Blume & Gaguine.

Radio affiliate: WAGM.

MARYLAND

*Non-commercial educational.

BALTIMORE, (Independent City).

WBAL-TV (March 11, 1948) ch. 11; power—316 kw visual, 158 kw aural; antenna height—730 feet above average terrain, 729 feet above ground.

Address: Maryland's Broadcast Center, zone 11. Phone: Hopkins 7-3000. TWX BA-560.

Licensee: The Hearst Corp. (original owner).

Ownership: See Hearst Stations in "Group Ownership." Also see "Newspaper Ownership."

Network: NBC-TV (primary).

Rep: Edward Pety & Co. Inc.

Highest hour rate: \$1,600.

Color facilities: network; local slide; local live; local film.

Video tape recorder: RCA (2).

Executives: Brent O. Gunts, vp & gen mgr; Willis K. Freiert, asst stn mgr & dir of sls; John P. Frankenfield, prog dir; Donald Peacock, prom dir; Galen Fromme, news mgr; Ralph Maska, chief engr; Robert R. Rodgers, sls mgr.

Washington atty: Dempsey & Koplovitz.

Radio affiliate: WBAL-AM-FM.

WJZ-TV (Nov. 2, 1948) ch. 13; power—316 kw visual, 158 kw aural; antenna height—730 feet above average terrain, 729 feet above ground.

Address: Television Hill, zone 11. Phone: Mohawk 4-7600. TWX BA 386.

Licensee: Westinghouse Broadcasting Co. (acquired station June 27, 1957).

Ownership: See Westinghouse Broadcasting Co. Stations in "Group Ownership."

Network: ABC-TV (primary).

Rep: Television Advertising Representatives.

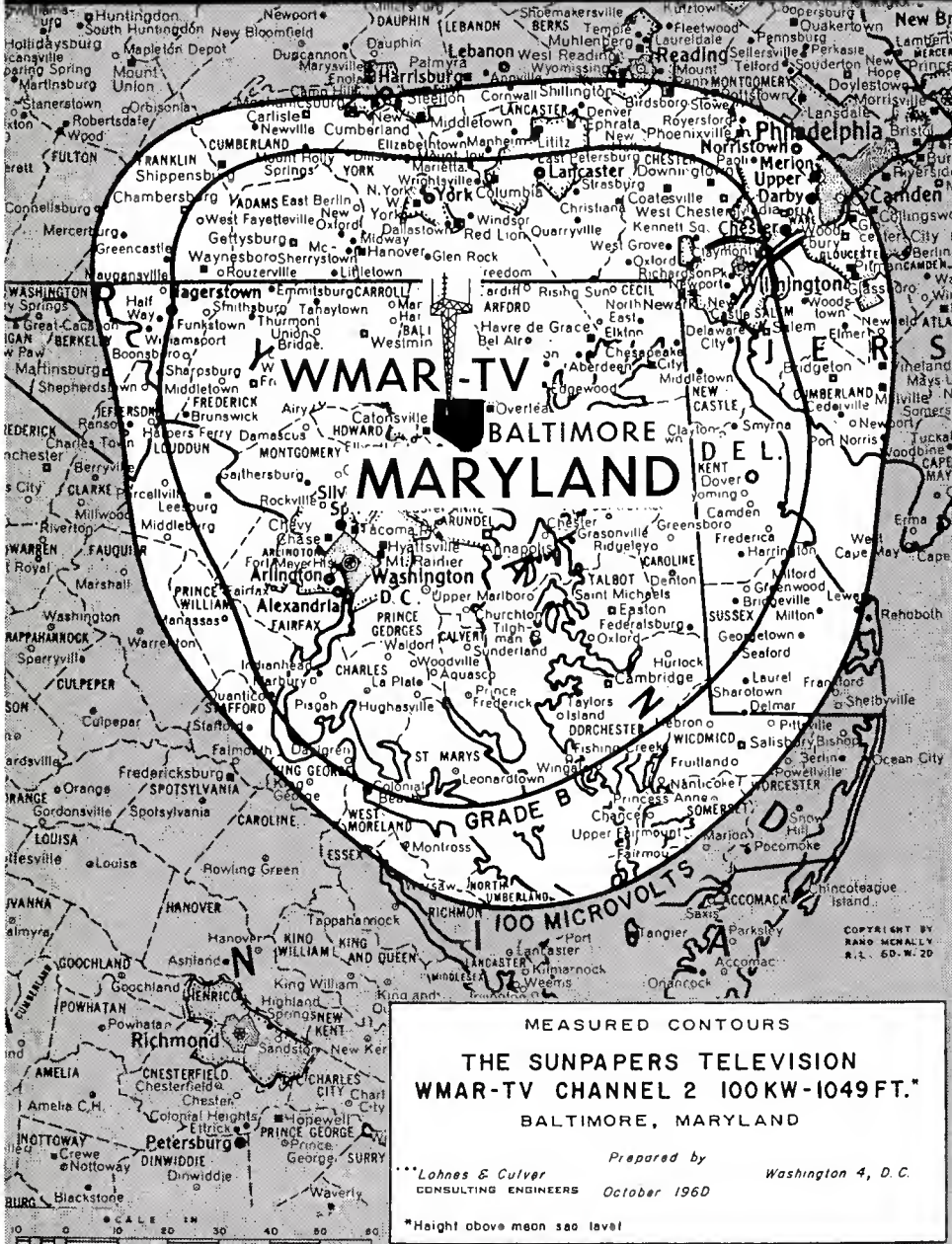
Color facilities: Network.

Highest hour rate: \$1,750.

Video tape recorder: RCA Mobile (1); Ampex (2).

Executives: Donald H. McGannon, pres; Herbert B. Cahan, gen mgr; Bob Bryan, coml mgr; Win Baker, prog dir; James Frost, prom mgr; Mel Bernstein, news dir; Glenn Lahman, chief engr; A. Earl Higgins, bus mgr.

MEASURED COVERAGE AT ITS BEST IN THE NATION'S 13TH MARKET!



WMAR-TV, with more top-quality programming delivers more quarter-hour homes in an average week sign-on to midnight in this huge market area. WMAR-TV is the top viewing favorite and your best buy!

(ARB, June '62—Nielsen, July '62 Reports)

WMAR YLAND ENCOMPASSES 22,540 SQUARE MILES OF LAND AREA IN THE NATION'S 13TH MARKET AND SURROUNDING AREAS!***

IN EVERY ONE OF THE FOLLOWING FIGURES FROM THE BALTIMORE ARB 1960 COVERAGE STUDY WMAR-TV LEADS ITS COMPETITORS IN COVERAGE, RECEIVABILITY AND CIRCULATION!

WMAR-TV Counties in ARB Area* 43
 WMAR-TV TV Home Potential** 856,900

WMAR-TV ALSO IS THE LEADER IN THE FOLLOWING CATEGORIES:
 Weekly Daytime Average Daily Daytime
 Weekly Nighttime Average Daily Nighttime
 Weekly Total Average Daily Total

*Counties in which weekly total circulation is 5% or better. **ARB August, 1960

In Maryland Most People Watch

WMAR-TV



SUNPAPERS TELEVISION
BALTIMORE 3, MD.

CHANNEL 2

THE KATZ AGENCY, INC.
 National Representatives

14 TIMES MORE POWERFUL

Now, with 225 kilowatt power, WBOC-TV has more than doubled its area and population coverage . . . 84% of the audience is outside the Grade B contour of any other TV station.

Monday through Friday sign-on has been moved up to 7:55 AM.

More local-regional news and local-regional programs.

ABC—CBS—NBC NETWORKS

THERE'S A POWERFUL NEW LOOK AT

WBOC-TV Channel 16
Salisbury, Md.

Affiliated with THE SUNPAPERS of BALTIMORE

WMAR-TV (Oct. 27, 1947) ch. 2; power—100 kw visual, 50 kw aural; antenna height—730 feet above average terrain, 729 feet above ground.

Address: Baltimore & Charles St., zone 3. Phone: Mulberry 5-5670. TWX BA 167.

Licensee: The A. S. Abell Co. (original owner).

Ownership: See Baltimore Sunpapers in "Group Ownership." See also "Newspaper Ownership."

Network: CBS-TV (primary).

Rep: Katz.

Color facilities: Network, local film, local slides.

Highest hour rate: \$1,700.

Video tape recorder: RCA (2)

Executives: Gary Black, chmn of board; Wm. F. Schmick Jr., pres; Ewell K. Jett, vp, gen mgr; Donald P. Campbell, admin asst; Ernest A. Lang, coml mgr; Robert B. Cochrane, prog dir; David V. R. Stickle, film buyer & news dir; Anton G. Picha, prom dir; Carlton G. Nopper, chief engr. Washington atty: Hogan & Hartson.

WTLF (granted Dec. 9, 1953; not on air, target date unknown) ch. 18. power—21.4 kw visual, 12.6 kw aural; antenna height—480 feet above average terrain, 601 feet above ground.

Address: 910 N. Charles St., zone 1.

Permittee: United Broadcasting of Eastern Maryland Inc.

Ownership: See United Broadcasting Co. Stations in "Group Ownership."

Washington atty: Cohn & Marks.

Radio affiliate: WSID.

SALISBURY, Wicomico County

WBOC-TV (July 15, 1954) ch. 16; power—225 kw visual, 8.32 kw aural; antenna height—620 feet above average terrain, 691 feet above ground.

Address: P. O. Box 200. Phone: Pioneer 9-6131. TWX 301-344-4947.

Licensee: WBOC Inc. (acquired station Oct. 1, 1961).

Ownership: A. S. Abell Co., Baltimore, 100%. See Baltimore Sunpapers Stations in "Group Ownership." Also see "Newspaper Ownership."

Network: ABC-TV (secondary); CBS-TV (primary); NBC-TV (secondary).

Rep: Bolling.

Highest hour rate: \$225.

Color facilities: Network.

Executives: William F. Schmick Jr., pres; Charles J. Truitt, gen & natl coml mgr; Guy Griffin, regional coml mgr; John W. Downing Jr., prog dir; Chuck Truitt, news dir; Jack W. Ward, chief engr.

Washington atty: Hogan & Hartson.

Radio affiliate: WBOC.

TO BUY OR SELL A TELEVISION OR RADIO STATION

HAMILTON-LANDIS & ASSOC., Inc.

WASHINGTON, D.C.
1737 DeSales St., N.W.
EX 3-3456

CHICAGO
1714 Tribune Tower
DE 7-2754

SAN FRANCISCO
111 Sutter St.
EX 2-5671

DALLAS
1511 Bryan St.
RI 8-1175

NATIONWIDE • NEGOTIATIONS
FINANCING • APPRAISALS

MASSACHUSETTS

*Noncommercial, educational.

ADAMS, Berkshire County

WCDC (Feb. 5, 1954) ch. 19; power—122 kw visual, 61.7 kw aural; antenna height—2,000 feet above average terrain, 148 feet above ground.

Address: P. O. Box 10, Albany 1, N. Y. Phone: Bridge 1-2345. TWX TRY 373.

Licensee: Capital Cities Broadcasting Corp. (acquired station Feb. 22, 1957).

Ownership: See Capital Cities Stations in "Group Ownership."

Note: Satellite of and is sold with WTEN Vail Mills, N. Y.

BOSTON, Suffolk County

WBZ-TV (June 9, 1948) ch 4 power—56.26 kw visual, 28.2 kw aural; antenna height—1,180 feet above average terrain, 1,199 feet above ground.

Address: 1170 Soldier's Field, zone 34. Phone: Algonquin 4-5670. TWX BRTN MASS 1054-U.

Licensee: Westinghouse Broadcasting Co. (original owner).

Ownership: See Westinghouse Broadcasting Co. Stations in "Group Ownership."

Network: NBC-TV (primary).

Rep: Television Advertising Representatives.

Color facilities: Network.

Highest hour rate: \$2,800.

Video tape recorder: Ampex (3).

Executives: Donald H. McGannon, pres; James E. Allen, gen mgr; Kenneth T. MacDonald, s/s mgr; George E. Moynihan, prog mgr; Donn E. Winther, prom mgr; Larry Pickard, dir, news & special projects; Willard H. Hauser, chief engr. Radio affiliate: WBZ-AM-FM.

*WGBH-TV (May 2, 1955) ch. *2; power—100 kw visual, 50 kw aural; antenna height—660 feet above average terrain, 233 feet above ground.

Address: 238 Main St., Cambridge 42. Phone: University 4-6400. TWX BS722X.

Licensee: WGBH Educational Foundation (original owner).

Network: NET.

Video tape recorder: Ampex (3).

Executives: Ralph Lowell, pres; Hartford N. Gunn Jr., gen mgr; Robert L. Larsen, prog dir; David O. Ives, asst gen mgr comty relations & finance; David M. Davis, asst gen mgr for tv; Gregory G. Harney, tv prod mgr; Norman J. Feather, film mgr; John R. Hurley, dir of opns; Helen Peters, publ dir; Thomas B. Keller Jr., chief engr.

Washington atty: Covington & Burling.

Radio affiliate: WGBH-FM.

WHDH-TV (Nov. 26, 1957) ch. 5; power—64.6 kw visual, 32.4 kw aural; antenna height—1,140 feet above average terrain, 1,249.65 feet above ground.

Address: 50 Morrissey Blvd., zone 25. Phone: Avenue 8-5000. TWX Dorchester 1056.

Licensee: WHDH Inc. (original owner).

Ownership: Same ownership as Boston Herald-Traveler. Also see "Newspaper Ownership."

Network: CBS-TV (primary).

Rep: Blair-Tv.

Color facilities: Network, local film, local live, local slides.

Highest hour rate: \$3,000.

Video tape recorder: RCA (2)

Executives: Robert B. Choate, pres; William B. McGrath, vp & mgng dir; Alexander M. Tanger, vp & coml mgr; Leslie G. Arries Jr., tv dir; Robert B. Cheyne, prom mgr; Joseph Levine, film buyer & news dir; Philip K. Baldwin, chief engr.

Washington atty: Dempsey & Koplovitz.

Radio affiliate: WHDH-AM-FM.

WNAC-TV (June 21, 1948) ch. 7; power—316 kw visual, 158 kw aural; antenna height—480 feet above average terrain, 428 feet above ground.

Address: 21 Brookline Ave., zone 15. Phone: Commonwealth 6-0800. TWX BS 89.

Licensee: RKO General Inc. (original owner). Ownership: See RKO General Stations in "Group Ownership."

Network: ABC-TV (primary).
Rep: RKO General National Sales.
Color facilities: Network.
Highest hour rate: \$3,000.
Video tape: Ampex (2).

Executives: William M. McCormick, pres; Thomas H. Bateson, vp in charge of sls; George Cyr, prog dir; Al Korn, dir of prom & adv; Robert F. Ferrante, news dir; Harry Whittemore, tech dir; Guy Giampapa, film mgr.

Washington atty: Pierson, Ball & Dowd.
Radio affiliate: WNAC, WRKO (FM).
WTAO-TV (see Cambridge).

CAMBRIDGE, Suffolk County (see Boston)
WTAO-TV (not on air, suspended operation but has not turned in construction permit) ch. 56; power—21.5 kw visual, 11.5 kw aural; antenna height—470 feet above average terrain, 289 feet above ground.

Permittee: Harvey Radio Laboratories Inc.
Ownership: Frank Lyman Jr., 74.1% and Harvey Radio Laboratories Inc., Cambridge, 25.9% (of which Mr. Lyman is principal owner).
Washington atty: Cottone & Fanelli.
Radio affiliate: WTAO.

GREENFIELD, Franklin County
WRLP (Keene, N. H.; Brattleboro, Vt.) (July 1, 1957) ch. 32; power—200 kw visual, 100 kw aural; antenna height—920 feet above average terrain, 666 feet above ground.

Address: P. O. Box 32; Northfield, Mass. Phone: 336. TWX 413-781-3462.
Licensee: Springfield Television Broadcasting Corp. (original owner).

Ownership: See Springfield Tv Broadcasting Co. Stations in "Group Ownership."
Rep: Hollingbery.

Color facilities: network.
Highest hour rate: \$150.
Video tape: Ampex (1).
Executives: William L. Putnam, pres; John A. Fergie, gen mgr; Horace Nichols, coml mgr; Ralph Jay, chief engr.
Washington atty: McKenna & Wilkinson.

HOLYOKE, Hampden County
(See Springfield).

NEW BEDFORD, Bristol County
WTEV (not on air; target date Jan. 1, 1963): ch. 6; power—65.8 kw visual, 32.9 kw aural; 430 feet above average terrain, 409 feet above ground.

Licensee: WTEV Television Inc. (original owner). See "Newspaper Ownership."
Network: ABC-TV (primary).
Rep: H-R Television Inc.

Executives: Vance L. Eckersley, gen mgr; Mann Reed, opns mgr; Geo. Sisson Jr., pub affrs dir; Francis H. Conway, sls mgr; Walter A. Scanlon, prom-adv-pr mgr; Maurice P. Wynne, chief engr.

PITTSFIELD, Berkshire County
WPFL (not on air; target date not announced) ch. 64; power—6 kw visual, 3.3 kw aural; antenna height—180 feet above average terrain, 188 feet above ground.

Permittee: Springfield Television Broadcasting Corp. (original owner).
Ownership: See Springfield Tv Broadcasting Corp. Stations in "Group Ownership."

Note: Will be satellite of WWOR (TV) Worcester, Mass. (primary) and WWLP (TV) Springfield, Mass. (secondary).

SPRINGFIELD, Hampden County
WHYN-TV (April 14, 1953) ch. 40; power—186 kw visual, 93.3 kw aural; antenna height—1,000 feet above average terrain, 144 feet above ground.

Address: 1300 Liberty St. Phone: Republic 4-1126. TWX SM 566.

Licensee: Hampden-Hampshire Corp. (original owner).

Ownership: Republican Television Inc., 50%; William R. Dwight and family, 16.6%; Valley Photo Engraving Corp., Holyoke, Mass., 16.6%; and Charles N. DeRose and family, 16.6%. Republican Television is owned by employee's Beneficial Fund of Springfield Union and News. Dwight family owns Valley Photo Engraving Corp. and the Holyoke Transcript & Telegram; DeRose family owns Northampton Gazette. Also see "Newspaper Ownership."

Network: ABC-TV (primary), CBS-TV (secondary).
Rep: Foster & Creed (New England).
Highest hour rate: \$600.

Executives: William Dwight Sr., pres; Charles N. DeRose, gen mgr; Zack Land, coml mgr; Murray Tesser, asst to gen mgr & prog dir; Noah LaMountain, prom mgr; John Deegan, news dir.

Washington atty: Collins, Robb, Porter & Kistler.

Radio affiliate: WHYN-AM-FM.
WWLP (March 17, 1953) ch. 22; power—214 kw visual, 107 kw aural; antenna height—750 feet above average terrain, 403 feet above ground.

Address: P. O. Box 2210, zone 1. Phone: 785-1201. TWX 413-781-3462.

Licensee: Springfield Television Broadcasting Corp. (original owner).

Ownership: See Springfield Tv Broadcasting Co. Stations in "Group Ownership."

Network: NBC-TV (primary).
Rep: Hollingbery.
Highest hour rate: \$770. Rate includes satellite WRLP (TV) Greenfield, Mass., and translators serving Claremont, Hanover & Lebanon, N. H., and White River Junction, Vt.

Color facilities: network; local slide; local film.
Video tape: Ampex (3).

Executives: William L. Putnam, pres & gen mgr; George R. Townsend, vp engr; James H. Ferguson Jr., vp sls; Paul A. Brissette, loc sls mgr; Jerome A. Barnes, vp prog; Wallace Sawyer, film mgr; Francis J. Doherty Jr., prom mgr; Edward M. Kennedy, news dir; Donald C. Shaw, chief engr.

Washington atty: McKenna & Wilkinson.

WORCESTER, Worcester County
WWOR-TV (Nov. 16, 1953) ch. 14; power—16.2 kw visual, 8.71 kw aural; antenna height—810 feet above average terrain, 254 feet above ground. Same address, network, rep, and atty as WWLP (TV) Springfield, Mass.

Licensee: Springfield Television Broadcasting Corp.
Ownership: See Springfield Tv Broadcasting Co. Stations in "Group Ownership."
Highest hour rate: \$300.

Executives: William L. Putnam, pres & gen mgr; George R. Townsend, vp; James H. Ferguson Jr., sls vp; Roland L. Filiault, treas & comptroller; Jerome A. Barnes, prog vp; James F. McMahan, chief engr; Francis J. Doherty Jr., stn mgr.

Washington atty: McKenna & Wilkinson.

MICHIGAN

*Non-commercial educational.

ALLEN PARK, Wayne County

WJMY (Oct. 7, 1962): ch. 20. power—20 kw visual, 10 kw aural; antenna height—310 feet above average terrain, 345 feet above ground.
Address: P. O. Box 40. Phone: 386-6077.

Licensee: Triangle Broadcasting Co. (original owner).

Ownership: Robert P. Spanos, 20%; Albert Vanden Bosch, 15%; Donald Postma, 15%; Roy Makila, 12.5%; Tom Nesbitt, 10.6%; Henry Voetburg, 10.6%; Henry Faber, 10% and others.
Highest hour rate: \$300.

Executives: Henry Faber, pres; Albert Vanden Bosch, gen mgr, prom mgr & news dir; Michael Clarke, coml mgr; Milo Hawley, prog dir; Gerald Dawes, chief engr.

Washington atty: John H. Midlen.

BATTLE CREEK, Calhoun County

WILX-TV (See Lansing).

BAY CITY, Bay County

WNEM-TV (Saginaw-Flint) (Feb. 16, 1954) ch. 5; power—100 kw visual, 50 kw aural; antenna height—1,000 feet above average terrain, 1,056 feet above ground.

Address: 5700 Becker Rd., Saginaw. Phone: Pleasant 5-8191 (Saginaw); Cedar 5-3555 (Flint). TWX 517-793-0108.

Licensee: Jersey Broadcasting Co. (original owner).

Ownership: James Gerity Jr., 100%.
Network: NBC-TV (primary).
Rep: Peiry.
Color facilities: network, local film, local slides.

Highest hour rate: \$900.
Video tape recorder: Ampex (2).

Executives: James Gerity Jr., pres & gen mgr; Albert G. Woelfle, asst gen mgr & treas; Jack Berry, coml mgr; Leo Heisel, opns & engr mgr; Jim Herrington, prod mgr; William Halle, prom mgr; Vincent Collins, prog dir & film buyer; Jim Mitchler, adv & mdse mgr; Tom Eynon, news dir; Lou Furlin, chief engr; Hal Shore, Flint mgr.

Washington atty: Arent, Fox, Kintner, Plotkin & Kahn.

Radio affiliate: WNEM-FM.

CADILLAC, Wexford County

WWTW (Traverse City) (Jan. 1, 1954) ch. 13; power—316 kw visual, 158 kw aural; antenna height—1,640 feet above average terrain, 1,285 feet above ground. Note: License modified to specify ch. 9; power—258 kw visual; antenna height—1,630 feet above average terrain, 1,295 feet above ground. Under construction.

Address: 417 N. Mitchell St. Phone 775-3478. TWX 616-775-9744.

Licensee: Fetzer Television Inc. (acquired station Sept. 1, 1958).

Ownership: See John E. Fetzer stations in "Group Ownership."

Network: ABC-TV (secondary), CBS-TV (primary).

Rep: Avery-Knodel.
Color facilities: Network.

Highest hour rate: \$450 (includes satellite WWUP-TV Sault Ste. Marie, Mich.).

Executives: John E. Fetzer, pres; Gene Ellerman, vp & gen mgr; Daryl Sebastian, asst gen mgr; Leonard A. Swanson, gen sls mgr; John Wheat, prog dir; R. Dwight Wheeler, opns mgr; John North, news dir; Ron Baker, chief engr.

Washington atty: Dow, Lohnes & Albertson.
Radio affiliate: WWTW-FM.

TO BUY OR SELL A TELEVISION OR RADIO STATION

HAMILTON-LANDIS & ASSOC., Inc.

<p>WASHINGTON, D.C. 1737 DeSales St., N.W. EX 3-3456</p> <p>SAN FRANCISCO 111 Sutter St. EX 2-5671</p>	<p>CHICAGO 1714 Tribune Tower DE 7-2754</p> <p>DALLAS 1511 Bryan St. RI 8-1175</p>
--	--

**NATIONWIDE • NEGOTIATIONS
FINANCING • APPRAISALS**

5 REASONS WHY

IT PAYS TO BUY...

CHANNEL 5!

1—Local-level merchandising support.

2—Top FM coverage in All Eastern Michigan.

3—Every commercial gets full-page, front-page exposure.

4—Eastern Michigan's only TV station telecasting color daily.

5—Nearing 10 years of one-ownership service to all Eastern Michigan.

WNEM-TV



SERVING THE ONE **BIG** TOP 40 MARKET OF FLINT • SAGINAW • BAY CITY AND ALL EASTERN MICHIGAN



WNEM-TV

Affiliated with WNEM-FM, 102.5 MC, Bay City, and WABJ, CBS in Adrian.



CHEBOYGAN, Cheboygan County

WTOM-TV (May 16, 1959) ch. 4; power—100 kw visual, 50 kw aural; antenna height—620 feet above average terrain, 590 feet above ground.

Address: executive office—Paul Bunyan Bldg., Traverse City, Studio—Cheboygan. Phone: Windsor 7-7675, Traverse City; Madison 7-5683, Cheboygan.

Licensee: **Midwestern Broadcasting Co.** (original owner).

Ownership: See **Midwestern Broadcasting Co.** Stations in "Group Ownership."

Network: **ABC-TV** (secondary), **NBC-TV** (primary).

Rep: Venard, Torbet & McConnell.

Color facilities: network.

Highest hour rate: \$400 (with **WPBN-TV** Traverse City).

Executives: Les Biederman, pres; Soren Munk-

hof, gen mgr; Robert E. Detwiler, coml mgr; William Kiker, chief engr.

Washington atty: Dow, Lohnes & Albertson.

DETROIT, Wayne County

CKLW-TV (see Windsor, Ontario, Canada)

WJBK-TV (Oct. 24, 1948) ch. 2; power—100 kw visual, 50 kw aural; antenna height—1,000 feet above average terrain, 1,057 feet above ground.

Address: 7441 Second Blvd., zone 2. Phone: Trinity 3-7400. TWX DE 891.

Licensee: **Storer Broadcasting Co.** (original owner).

Ownership: See **Storer Broadcasting Co.** in "Group Ownership." Also see "Newspaper Ownership."

Network: **CBS-TV** (primary).

Rep: **Storer Television Sales Inc.**

Color facilities: network, local film, local

live, local slides.

Highest hour rate: \$2,600.

Video tape recorder: **Ampex** (2).

Executives: **George B. Storer Jr.**, pres; **Lawrence Carino**, gen mgr; **Robert McBride**, prog dir; **Bill Smith**, prom mgr; **Marion Stoner**, chief engr.

Washington atty: **Warren C. Zwicky**.

Radio affiliate: **WJBK-AM-FM**.

***WTVS** (Oct. 3, 1955): ch. 56; power—178 kw visual, 100 kw aural; antenna height—540 feet above average terrain, 538.1 feet above ground.

Address: 5035 Woodward St., zone 2. Phone: 832-6550.

Licensee: **Detroit Educational Television Foundation** (original owner).

Network: **NET**.

Video tape recorder: **Ampex** (1); **RCA** (2).

Executives: **C. Allen Harlan**, pres, bd of trustees; **Paul Rickard**, exec dir & gen mgr; **Gail Fearnley**, bus mgr; **Zona Ballweg**, prog coord; **Anthony Reda**, news dir; **John F. X. Browne Jr.**, chief engr.

Washington atty: **Krieger & Jorgensen**.

WWJ-TV (March 4, 1947) ch. 4; power—97.7 kw visual, 50 kw aural; antenna height—1,068 feet above average terrain, 1,073 feet above ground.

Address: 622 W. Lafayette, zone 31. Phone: 222-2000. TWX DE-24.

Licensee: **The Evening News Assn.** (original owner).

Ownership: Licensee publishes **Detroit News**. See "Newspaper Ownership."

Network: **NBC-TV** (primary).

Rep: **Peters Griffin, Woodward; Andy McDermott** (Canada).

Color facilities: network, local film, local live, local slides.

Highest hour rate: \$3,300.

Video tape recorder: **Ampex** (2).

Executives: **James Schiavone**, gen mgr; **Don DeGroot**, asst gen mgr; **Franklin G. Sisson**, stn mgr; **Ray W. Colie**, sls mgr; **Peter S. Good**, natl sls mgr; **Frank Steltenkamp**, sls devel mgr; **A. Glenn Kyker**, prom mgr; **Ian K. Harrower**, prog & prod mgr; **E. J. Love**, engrg mgr; **James F. Clark**, news edit; **M. C. Wissman**, prog devel mgr.

Washington atty: **Pierson, Ball & Dowd**.

Radio affiliate: **WWJ-AM-FM**.

WXYZ-TV (Oct. 9, 1948) ch. 7; power—316 kw visual, 158 kw aural; antenna height—1,000 feet above average terrain, 1,073 feet above ground.

Address: 20777 Ten Mile Rd., zone 19. Phone: Kenwood 4-7000. TWX SOU MICH 273.

Licensee: **WXYZ Inc.** (original owner).

Ownership: See **ABC Owned Stations** in "Group Ownership."

Network: **ABC-TV** (primary).

Rep: **ABC-TV National Sales Inc.**

Highest hour rate: \$2,860.

Video tape recorder: **Ampex** (2).

Executives: **John F. Pival**, pres & gen mgr; **Peter Strand**, prog dir; **William Hendricks**, gen sls mgr; **Kent Fredericks**, natl sls mgr; **John Fisher**, prom mgr; **Richard Femmel**, news dir; **Charles Kocher**, chief engr.

Washington atty: **McKenna & Wilkinson**.

Radio affiliate: **WXYZ**.

FLINT, Genesee County

WJRT (Oct. 12, 1958) ch. 12; power—316 kw visual, 158 kw aural; antenna height—940 feet above average terrain, 999 feet above ground.

Address: 2303 Lapeer Rd., zone 3. Phone: Cedar 9-6611. TWX FL 51.

Licensee: **The Goodwill Stations, Inc.** (original owner).

Ownership: See **Goodwill Stations Inc.** in "Group Ownership."

Network: **ABC-TV** (primary).

Rep: **Harrington, Righter & Parsons**.

Color facilities: network.

Highest hour rate: \$1,000.

Video tape recorder: **Ampex** (2).

1 MINUTE AVAILS IN CLASS "A" TIME!

CKLW-TV IS THE DETROIT AREA STATION WITH 60 SECOND SPOTS IN PRIME TIME!

MARKET DATA*

Population:	5,780,100
Households:	1,653,400
Effective Buying Income:	\$12,004,361,000
Total Retail Sales:	\$ 6,976,576,000
Food Sales:	\$ 1,812,429,000
Gen. Merchandise Sales:	\$ 1,005,282,000
Furniture & Household Appliance Sales:	\$ 331,191,000
Automotive Sales:	\$ 1,215,706,000
Gas Station Sales:	\$ 549,522,000
Drug Sales:	\$ 308,568,000

*Sales Management 1962 Survey of Buying Power



Write for availabilities or contact your **RKO NATIONAL SALES DIVISION OFFICE**



CHANNEL




WINDSOR, SERVING THE WINDSOR AND DETROIT AREA

CKLW-TV

The Detroit Market is

BIG



No matter how you measure a market—in miles or millions—in current sales or future potential—the Detroit Market measurements are impressive. In the Detroit Metropolitan Area alone, there are more than one million families who own 1¼ million cars and spend over \$5 billion a year in Detroit's retail stores.

If you're looking for business, take a good look at Detroit and at Detroit's Good Business Stations—WWJ and WWJ-TV. For the complete market and station story, contact your PGW Colonel.

WWJ ◀ **THE NEWS STATIONS** ▶ **WWJ-TV**

OWNED AND OPERATED BY THE DETROIT NEWS NATIONAL REPRESENTATIVES: PETERS, GRIFFIN, WOODWARD, INC

WJRT Continued

Executives: John F. Patt, chmn of bd; Worth Kramer, pres; A. Donovan Faust, vp & gen mgr; F. Sibley Moore, vp & sec; Franklin C. Mitchell, prog dir; Devere E. Logan Jr., prom mgr; Francis G. Benesh, news dir; Clarence W. Jones, chief engr.

Washington atty: Kirkland, Ellis, Hodson, Chafetz & Masters.

Radio affiliate: WJR-AM-FM.

GRAND RAPIDS, Kent County

WOOD-TV (Aug. 15, 1949) ch. 8; power—282 kw visual, 141 kw aural; antenna height—970 feet above average terrain, 1,015 feet above ground.

Address: 120 College Ave. SE, zone 3. Phone: Glendale 9-4125. TWX GR 281.

Licensee: Time-Life Broadcast Inc. (acquired station May 22, 1957).

Ownership: See Time-Life Stations in "Group Ownership." Also see "Newspaper Ownership." Network: ABC-TV (secondary), NBC-TV (primary).

Rep: Katz.

Color facilities: network.

Highest hour rate: \$1,175.

Video tape: RCA (2).

Executives: Willard Schroeder, vp & gen mgr; John S. Markward, stn mgr; Peter A. Kizer, prog dir; Clark Grant, prom mgr; Dick Cheverton, news dir; Charles Robison, chief engr; Leonard Bridge, bus mgr.

Washington atty: Pierson, Ball & Dowd.

Radio affiliate: WOOD-AM-FM.

WZZM-TV (Nov. 1, 1962) ch. 13; power—316 kw visual, 158 kw aural; antenna height—1,000 feet above average terrain, 1,001 feet above ground.

Address: Television Center, zone 2. Phone: 459-3533. TWX 616-949-2260.

Licensee: Channel 13, Grand Rapids Inc. (original owner).

Ownership: Grand Broadcasting Co., 25%; MKO Broadcasting Corp., 25%; Peninsular Broadcasting Co., 25%; West Michigan Telecasters Inc., 25%.

Network: ABC-TV (primary).

Rep: Peters, Griffin, Woodward Inc.

Color facilities: network.

Video tape recorder: Ampex (2).

Executives: Mark L. Wodlinger, vp & gen mgr; Donald Badger, sls mgr; William G. Evans, opns mgr; Howard E. Bolton, adv & prom mgr; Dale Wolters, chief engr.

Washington atty: Joseph A. McDonald.

JACKSON, Jackson County

WILX-TV (See Onondaga).

KALAMAZOO, Kalamazoo County

WKZO-TV (June 1, 1950) ch. 3; power—100 kw visual, 50 kw aural; antenna height—1,000 feet above average terrain, 1,130 feet above ground.

Address: 590 W. Maple St. Phone: Fireside 5-2101. TWX KZ 33.

Licensee: Fetzer Broadcasting Co. (original owner).

Ownership: See John E. Fetzer stations in "Group Ownership."

Network: CBS-TV (primary).

Rep: Avery-Knodel.

Color facilities: network, local film, local slides.

Highest hour rate: \$1,300.

Executives: John E. Fetzer, pres; Carl E. Lee, exec vp & gen mgr; Donald DeSmit, sls mgr; Charles T. Lynch, prog dir & film buyer; W. Hunt, prom mgr; Gordon Anderson, news dir; Arthur Covell, chief engr.

Washington atty: Dow, Lohnes & Albertson.

Radio affiliate: WKZO.

LANSING, Ingham County

WILX-TV (See Onondaga).

WJIM-TV (May 1, 1950) ch. 6; power—100 kw visual, 50 kw aural; antenna height—1,000 feet above average terrain, 1,023 feet above ground.

Address: P. O. Box 1226. Phone: Ivanhoe 2-1333. TWX LG-72.

Licensee: Gross Telecasting Inc. (original owner).

Ownership: Harold F. Gross, 38.2%; Charlotte Gross, 11%, and their family and others as

minority stockholders.

Network: CBS-TV (primary).

Rep: Blair-Tv.

Color facilities: network.

Highest hour rate: \$1,000.

Executives: Harold F. Gross, pres; Donald J. Badger, gen sls mgr; Phillip E. Sherck, opns traf mgr & film opns dir; Carl Onken, chief engr; Andrew C. Erish, continuity dir.

Washington atty: Fly, Shuebruk, Blume & Gaguine.

Radio affiliate: WJIM-AM-FM.

MARQUETTE, Marquette County

WLUC-TV (April 15, 1956) ch. 6; power—100 kw visual, 60.3 kw aural; antenna height—790 feet above average terrain, 367 feet above ground.

Address: P. O. Box 479. Marquette. Phone: Granite 5-4161. TWX 906-475-9790.

Licensee: North Central Broadcasting Co. (acquired station July 8, 1959).

Ownership: M & M Broadcasting Co., 100%. See Morgan Murphy Stations in "Group Ownership." See also "Newspaper Ownership."

Network: CBS-TV (primary); ABC-TV (secondary); NBC-TV (secondary).

Rep: Young Television Corp.

Highest hour rate: \$275.

Executives: Morgan Murphy, pres; Norman Postles, sec-treas; Walter Bridges, vp; John H. Borgen, gen mgr, natl sls & film buyer; Albert W. Payne, stn mgr; Eugene Sinervo, opns dir; John Dempsey, prom mgr; Bruce Turner, news dir; Jack Truitt, chief engr.

Washington atty: Scharfeld, Bechhoefer, Baron & Stambler.

ONONDAGA, Ingham County

WILX-TV (Jackson-Lansing) (March 15, 1959) ch. 10 (share time with *WMSB); power—309 kw visual, 174 kw aural; antenna height—970 feet above average terrain, 983 feet above ground.

Address: 236 W. Michigan Ave., Jackson, Mich. Station also has studios in Lansing. Phone: State 3-2621 (Jackson). TWX JS 87.

Stations DO Have Personality!



LES BIEDERMAN, PRESIDENT

In the case of the Paul Bunyan stations, the personality is that of its founder and president, Les Biederman.

A northern Michigan broadcast pioneer, Les built his seven stations - one community at a time.

The stations carry the "stamp" of Les Biederman. A local businessman recently referred to Les as the "conscience of the community" and as "guardian of the public trust", because of his community and editorial stands.

This is the image of Les and of his stations. This is the kind of image that established the "trust" of the audience in the station (and in the products it sells).

THE PAUL BUNYAN STATIONS

WPBN-TV • WTOM-TV • WTCM • WMBN • WATT • WATC • WATZ

Paul Bunyan Bldg., Traverse City, Mich. Venard, Torbet and McConnell, Inc.

Licensee: Television Corp. of Michigan Inc. (original owner).

Ownership: Edward E. Wilson, 51%, members of Mr. Wilson's immediate family, 9%, etc. Mr. Wilson owns 33.25% of WPON Pontiac, Michigan and 25% of KXKW Lafayette, La.; Lansing Broadcasting (WILS Lansing) owns 53.6% of WPON; John C. Pomeroy owns 26.9% of the stock of Lansing Broadcasting and 9.75% of WPON.

Network: NBC-TV (primary).

Rep: Young Television Corp.

Color facilities: network.

Highest hour rate: \$800.

Executives: Edward E. Wilson, pres; William J. Hart, gen mgr; Roy F. Brown, sls mgr; Stuart S. Hazard, prod mgr; Robert C. Macdonald, news dir; Donald Wright, chief engr.

Washington atty: Leo Resnick.

*WMSB (East Lansing) (March 15, 1959) ch. *10 (Share time with WILX-TV); power—309 kw visual, 174 kw aural; antenna height—970 feet above average terrain, 983 feet above ground.

Address: 600 Kalamazoo St., East Lansing, Mich. Phone 355-7440.

Licensee: Michigan State U. (original owner).

Network: NET.

Color facilities: network.

Video tape: Ampex (2).

Executives: Dr. Armand L. Hunter, dir, bcstg serv; Lee C. Frischknecht, stn mgr, WMSB; Robert D. Page, prod & facilities mgr; Bob W. Rowland, prog mgr; Warren Happel, chief engr; David Bouse, film supvr; Neil Rosen, publ & prom dir.

Washington atty: Barnes & Nielson.

Radio affiliate: WKAR-AM-FM.

SAGINAW, Saginaw County

WKXN-TV (Arl 5, 1953) ch. 57; power—174 kw visual, 95.5 kw aural; antenna height—450 feet above average terrain, 465 feet above ground.

Address: 221 S. Washington Ave. Phone: Pleasant 3-4471. TWX SG 61.

Licensee: Lake Huron Broadcasting Corp. (original owner).

Ownership: See Lake Huron Stations in "Group Ownership."

Network: CBS-TV (primary).

Rep: Gill-Perna.

Color facilities: network.

Highest hour rate: \$375.

Executives: William J. Edwards, pres & gen mgr; Howard H. Wolfe, stn mgr; Robert M. Chandler, coml mgr; Frank Coopersmith, prog dir; Alvin M. Bentley, vp; Dave McGee, news dir; Max W. Thomas, chief engr.

Washington atty: McKenna & Wilkinson.

Radio affiliate: WKNX.

WNEM-TV (see Bay City)

SAULT STE. MARIE, Chippewa County

WWUP-TV (June 15, 1962) ch. 10; power—101 kw visual, 50.5 kw aural; antenna height—1,210 feet above average terrain, 1,126 feet above ground.

Address: c/o Fetzer Television Inc., 417 N. Mitchell St., Cadillac, Mich. Phone: Prospect 5-3478 (Cadillac).

Licensee: Fetzer Television Inc. (original owner).

Ownership: See Fetzer Stations in "Group Ownership."

Network: ABC-TV (secondary); CBS-TV (primary).

Rep: Avery-Knodel Inc.

Highest hour rate: Sold only in combination with WWTW Cadillac.

Executives: All executives same as WWTW except Lee Stevens, mgr & chief engr, WWUP-TV.

Washington atty: Dow, Lohnes & Albertson.

TRAVERSE CITY, Grand Traverse County
WPBN-TV (Sept. 13, 1954) ch. 7; power—135 kw visual, 67.5 kw aural; antenna height—1,349 feet above average terrain, 1,129 feet above ground.

Address: Paul Bunyan Bldg. Phone: Windsor 7-7675.

Licensee: Midwestern Broadcasting Co. (original owner).

Ownership: See Midwestern Broadcasting Co. stations in "Group Ownership."

Network: ABC-TV (secondary), NBC-TV (primary).

Rep: Venard, Torbet & McConnell.

Color facilities: network.

Highest hour rate: \$400 (with WTOM-TV Cheboygan, Mich.).

Executives: Les Biederman, pres; Soren Munkhof, gen mgr; Robert E. Detwiler, coml mgr; William Kiker, chief engr.

Washington atty: Dow, Lohnes & Albertson.

Radio affiliate: WTCM.

WWTW (See Cadillac).

MINNESOTA

*Non-commercial educational.

ALEXANDRIA, Douglas County

KCMT (Oct. 8, 1958) ch. 7; power—26.3 kw visual, 13.2 kw aural; antenna height—1,120 feet above average terrain, 1,133 feet above ground. (CP: power—316 kw visual, 158 kw aural; antenna height—1,120 feet above average terrain, 1,133 feet above ground.)

Address: P. O. Box 614. Phone Rockwell 3-5166.

Licensee: Central Minnesota Television Co. (original owner).

Ownership: See Central Minnesota Television Stations in "Group Ownership."

Network: ABC-TV (secondary), NBC-TV (primary).

Rep: Avery-Knodel; Harry Hyett (Minneapolis); Soderlund Co. (Omaha).

Color facilities: network.

Highest hour rate: \$300.

Executives: Joseph O. Perino, pres; Glenn W. Flint, gen mgr; Ken Schneider, regional sls mgr; Kenneth C. Bechtel, ops coord & asst to the mgr; Russell J. Cox, prom & continuity dir; Jon Haaven, news dir; Nile Hunt, chief engr.

Washington atty: Robert Marmet.

AUSTIN, Mower County

KMMT (April 1954) ch. 6; power—100 kw visual, 50 kw aural; antenna height—350 feet above average terrain, 410 feet above ground.

Address: River Road. Phone: Hemlock 3-8836. TWX 369 AUS MINN.

Licensee: Minnesota Iowa Television Co. (acquired station Oct. 29, 1958).

Ownership: See Black Hawk Broadcasting Stations in "Group Ownership."

Network: ABC-TV (primary).

Rep: Avery-Knodel.

Highest hour rate: \$350.

Executives: C. Ross Martin, gen mgr; Stan Stydnicki, bus mgr & prog dir; Caroline Hinds, prom mgr; Christy Hansen, news dir; Tony Mulder, chief engr.

Washington atty: Roberts & McInnis.

Radio affiliate: KAUS.

DULUTH, St. Louis County

KDAL-TV (Superior, Wis.) (March 14, 1954) ch. 3; power—100 kw visual, 50 kw aural; antenna height—990 feet above average terrain, 816.5 feet above ground.

Address: 218 Bradley Bldg. Phone: Randolph 2-4466. TWX Du-7019.

Licensee: KDAL Inc. (acquired station Jan. 18, 1961).

Ownership: See Tribune Co. stations in "Group Ownership." Also see "Newspaper Ownership."

Network: ABC-TV (secondary), CBS-TV (primary).

Rep: Petry.

Highest hour rate: \$750.

Color facilities: network.

Video tape: Ampex (1).

Executives: Ward L. Quaal, pres; Odin S. Ramsland, gen mgr; John Grandy, coml mgr; Earl Henton, prog dir; Don Le Masuril, prom mgr; Richard Anthony, news dir; Robert Dettman, chief engr.

Washington atty: Kirkland, Ellis, Hodson, Chafetz & Masters.

Radio affiliate: KDAL.

WDSM-TV (see Superior, Wis.).

WHYZ-TV (Superior, Wis.) (granted May 15, 1958, not on air, target date unknown) ch. 10; power—316 kw visual; 158 kw aural; antenna height—800 feet above average terrain, 576 feet above ground.

Address: 2230 N. Farwell Ave., Milwaukee, Wis.

Licensee: Television Corp. Note: Sale to Producers Inc. pending FCC approval.

HIBBING, St. Louis County

WIRT (not on air; target date unknown) ch. 13; power—10.7 kw visual; 5.37 kw aural; antenna height—460 feet above average terrain, 441 feet above ground.

Address: c/o Carl Bloomquist, Eveleth, Minn. Licensee: Carl Bloomquist.

Ownership: Mr. Bloomquist also owns WEVE Eveleth.

Washington atty: A. L. Stein.

MANKATO, Blue Earth County

KEYC-TV (Oct. 5, 1960) ch. 12; power—316 kw visual, 158 kw aural; antenna height—1,045 feet above average terrain, 1,116 feet above ground.

Address: P. O. Box XII. Phone: 7905.

Licensee: KEYC-Lee TV Inc. (acquired station Feb. 6, 1960).

Ownership: Lee Radio Inc., 82%; KNUJ Inc., 16%. See Forward Group Stations in "Group Ownership." Also see "Newspaper Ownership."

Network: CBS-TV (primary).

Highest hour rate: \$300.

Rep: Advertising Times Sales Inc.

Color facilities: network.

Executives: Walter Rothschild, pres & natl sls mgr; Walter K. Mickelson, vp; Bob Gardner, vp & gen mgr; Hap Halligan, loc sls mgr; Donald Borchert, chief engr; John Husak, news dir.

Washington atty: Pierson, Ball & Dowd.

MINNEAPOLIS, Hennepin County

KMSP-TV (St. Paul) (Jan. 5, 1955) ch. 9; power—316 kw visual, 158 kw aural; antenna height—450 feet above average terrain, 601 feet above ground.

Address: 180 Foshay Tower, zone 2, Minneapolis. Phone: Federal 9-8811. TWX MP 470.

Licensee: United Television Inc. (acquired station Dec. 1, 1959).

Ownership: 20th Century-Fox Film Corp.

Network: ABC-TV (primary).

Rep: Young Television.

Color facilities: network.

Highest hour rate: \$1,700.

Video tape: Ampex (1).

Executives: Donald Swartz, pres, gen mgr & film buyer; Richard Butterfield, coml mgr; Robert Favaro, prom mgr; John Sandstrum, news dir; Chalmers Stromberg, chief engr.

Washington atty: Royall, Koegel & Rogers.

KSTP-TV (see St. Paul).

*KTCA-TV (see St. Paul)

WCCO-TV (St. Paul) (July 1, 1949) ch. 4; power—100 kw visual, 50 kw aural; antenna height—540 feet above average terrain, 601 feet above ground.

Address: 50 South 9th St., zone 2, Minneapolis. Phone: Federal 8-0552. TWX 612-321-1306.

Licensee: Midwest Radio-Television Inc. (original owner).

Ownership: Mid-Continent Radio-Television Inc., 53%; Minneapolis Star & Tribune Co. (Cowles), 47%. Mid-Continent is 50% owned by Northwest Publications Inc. (Ridder) and 50% by Minnesota Tribune Co. For other interests

1963 BROADCASTING YEARBOOK • PAGE A-49

HAMILTON-LANDIS
& ASSOCIATES, Inc.
NATIONWIDE MEDIA BROKERS
WASHINGTON, D. C., CHICAGO, DALLAS,
SAN FRANCISCO
SELL **MORE**
RADIO & TELEVISION STATIONS
IN THE MIDWEST—NEAREST OFFICE IS—
1714 TRIBUNE TOWER, CHICAGO 11
DELAWARE 7-2754

WCCO-TV Continued

see Cowles stations and Ridder stations in "Group Ownership." Also see "Newspaper Ownership."

Network: CBS-TV (primary).

Rep: Peters, Griffin, Woodward.

Highest hour rate: \$1,900.

Video tape: Ampex (2).

Executives: William J. McNally, chmn of bd; Robert B. Ridder, pres; F. Van Konyenburg, exec vp & gen mgr; H. W. Dornseif, asst treas; Sherman K. Headley, asst mgr; R. N. Ekstrum, sls mgr; Don R. Gillies, natl sls mgr; Robert A. Huelster, local sales mgr; Robert R. Hansen, merch dir; John M. Sherman, dir of eng; Roger Gardner, prod mgr; Gwen Harvey, prog dir; Rollie Johnson, news, sports & public affairs dir; Arle Haeblerle, dir of women's activities; Harry Jones, film dir; Tom Cousins, publicity & prom dir.

Washington atty: Fly, Shuebruk, Blume & Gaguine.

Radio affiliate: WCCO.

WTCN-TV (St. Paul) (Sept. 1, 1953) ch. 11; power—316 kw visual, 158 kw aural; antenna height—470 feet above average terrain, 601 feet above ground.

Address: 2925 Dean Blvd., Minneapolis 16. Phone: Walnut 7-8881. TWX MP 994.

Licensee: Time-Life Broadcast Inc. (acquired station June 1, 1957).

Ownership: See Time-Life Stations in "Group Ownership." Also see "Newspaper Ownership."

Rep: Katz Agency.

Highest hour rate: \$1,200.

Video tape: Ampex.

Executives: Weston C. Pullen Jr., vp bcstg. Time Inc; Willard Schroeder, vp & gen mgr; Arthur Swift, mgr & sls dir; Robert C. Fransen, natl sls mgr; Richard W. Jolliffe, reg sls mgr; John M. Baldwin, ops mgr; Howard W. Coleman, prom mgr; Sheldon W. Peterson, news dir; Warren Fritze, chief engr.

Washington atty: Pierson, Ball & Dowd.

Radio affiliate: WTCN.

ROCHESTER, Olmstead County

KROC-TV (July 16, 1953) ch. 10; power—316 kw visual, 158 kw aural; 1,250 feet above average terrain, 1,314 feet above ground.

Address: 100 First Ave. Bldg. Phone Atlas 9-3924. TWX 507-840-8232.

Licensee: Southern Minnesota Broadcasting Co. (original owner).

Ownership: Mrs. G. P. Gentling and family.

Network: NBC-TV (primary).

Rep: Venard, Torbet & McConnell; Harry S. Hyett (Minneapolis).

Highest hour rate: \$400.

Color facilities: Local film.

Network: NBC-TV (primary).

Executives: G. David Gentling, pres & gen mgr; Willard Lampman, sales & stn mgr; Vernon D. Kuluvar, coml mgr; Paul Wickre, prog dir; Carol Geerdes, prom mgr; Bill Ingram, news dir; Robert W. Cross, chief engr.

Washington atty: Loucks & Jansky.

Radio affiliate: KROC.

ST. PAUL

KMSP-TV (see Minneapolis).

KSTP-TV (Minneapolis) (April 23, 1948) ch. 5; power—100 kw visual, 58.9 kw aural; antenna height—580 feet above average terrain, 583 feet above ground.

Address: 3415 University Ave., St. Paul or Minneapolis, zone 14 in both cities. Phone: Midway 5-2724. TWX 612-551-0918.

Licensee: Hubbard Broadcasting Inc. (original owner).

Ownership: See Gold Seal stations in "Group Ownership."

Network: NBC-TV (primary).

Rep: Petry.

Color facilities: Network, local film, local live, local slide.

Highest hour rate: \$2,000.

Video tape: RCA (3).

Executives: Stanley E. Hubbard, pres & gen mgr; Kenneth M. Hance, exec vp & treas; Stanley S. Hubbard, vp & director of research & development; Marvin L. Rosene, vp in charge of sls; James E. Blake, natl tv sales mgr; William P. Davey, sls prom & publ mgr; William McGivern, news dir; Fred Street, actg chief of engrg opns; Larry Larson, dir of engrg rsch & devel; Kenn R. Barry tv prod supvr.

Washington atty: Spearman & Roberson.
Radio affiliate: KSTP.

***KTCA-TV** (Minneapolis) (Sept. 3, 1957) ch. 2; power—100 kw visual, 50 kw aural; antenna height—620 feet above average terrain, 562 feet above ground.

Address: 1640 Como Avenue, St. Paul 16. Phone: Midway 5-5565.

Licensee: Twin City Area Educational Television Corp. (original owner).

Color facilities: Local film, local slides.

Video tape: Ampex (2).

Executives: John de Laitre, actg pres; Dr. John C. Schwarzwalder, gen mgr; Chris Donaldson, prog dir & prom mgr; W. W. Kemmerer, dir, rsch; Joseph T. McDermott, dir, special projects; Wayne A. Meyer, chief engr; Clair R. Tetterer, dir school progs.

WCCO-TV (see Minneapolis).

WTCN-TV (see Minneapolis).

WALKER, Cass County

KNMT (not on air, target date unknown) ch. 12; power—31 kw visual, 16.5 kw aural; 930 feet above average terrain, 999 feet above ground.

Address: P. O. Box 614, Alexandria, Minn.

Licensee: Central Minnesota Television Co. (original owner).

Ownership: See Central Minnesota Television Stations in "Group Ownership."

MISSISSIPPI

*Non-commercial educational.

BILOXI, Harrison County

WLOX-TV (Oct. 14, 1962) ch. 13; power—31.7 kw visual, 15.85 kw aural; antenna height—210 feet above average terrain, 234 feet above ground.

Address: Buena Vista Hotel Bldg. Phone: 432-5581.

Licensee: WLOX Broadcasting Co. (original owner).

Ownership: J. S. Love Jr., 44%; Mrs. J. S. Love Jr., 44%; Vance Thompson, 4%, and others.

Network: ABC-TV (primary).

Color facilities: Network, local slides, local live, local film.

Executives: J. S. Love Jr., pres; Ray Butterfield, gen mgr & treas; Earl Blessey, coml mgr; T. B. Majure, chief engr.

Washington atty: Elliott Lovett.

Radio affiliate: WLOX.

COLUMBUS, Lowndes County

WCBI-TV (July 13, 1956) ch. 4; power—20 kw visual, 10 kw aural; antenna height—450 feet above average terrain, 500 feet above ground.

Address: Highway 12 N. Phone: Fairfax 8-5631. TWX 69.

Licensee: Birney Imes Jr. (original owner).

Ownership: See Birney Imes Jr. Stations in "Group Ownership." Also see "Newspaper Ownership."

Network: CBS-TV (primary); ABC-TV & NBC-TV (both secondary).

Rep: The Meeker Co.

Highest hour rate: \$220.

Executives: Birney Imes Jr., owner; P. B. Hinman, gen mgr; W. W. Whitfield, asst mgr; O. C. Morgan, news dir; Tom McFerrin, chief engr.

Washington atty: Arent, Fox, Kintner, Plotkin & Kahn.

Radio affiliate: WCBI.

GREENWOOD, Leflore County

WABG-TV (Oct. 20, 1959) ch. 6; power—28.3 kw visual; 14.1 kw aural; antenna height—350 feet above average terrain, 387 feet above ground.

Address: P. O. Box 414. Phone: Gladstone 3-4001.

Licensee: Mississippi Telecasting Co. (original owner).

Ownership: See Cy N. Bahakel Stations in "Group Ownership."

Network: CBS-TV (primary); ABC-TV (secondary).

Rep: Paul H. Raymer Inc.

Highest hour rate: \$240.

Executives: Cy N. Bahakel, pres; Don Neil, gen mgr; Sam Yancey, coml mgr; Erlene Leach, prog dir; Lane Tucker, news dir; J. A. Robinson IV, chief engr.

Washington atty: Wilmer, Cutler & Pickering.
Radio affiliate: WABG.

HATTIESBURG, Forrest County

WDAM-TV (see Laurel)

JACKSON, Hinds County

WJAT-TV (not on air, target date unknown) ch. 25; power—240 kw visual, 120 kw aural; 160 feet above average terrain, 155 feet above ground.

Licensee: McLendon Telecasting (original owner).

WJTV (Jan. 28, 1953) ch. 12; power—316 kw visual, 158 kw aural; antenna height—700 feet above average terrain, 660 feet above ground. (CP power—316 kw visual, 158 kw aural; antenna height—1,630 feet above average terrain, 1,615 feet above ground.)


Address: P. O. Box 8187. Phone: 372-6311. TWX 948-2790.

Licensee: Capital Broadcasting Co. (acquired station July 1, 1955).

Ownership: Mississippi Publishers Corp. (Jackson Clarion Ledger and Daily News), 40%;

JACKSON, MISSISSIPPI

WJTV CH. 12



64

COUNTIES

OVER 1½

MILLION

PEOPLE

1615 Ft.

JACKSON, MISSISSIPPI

Standard Life Insurance Co., 32.4%; L. M. Sepaugh, 13.8%; T. B. Lanford, 13.8%. (For Lanford interests see T. B. Lanford Stations in "Group Ownership.") Also see "Newspaper Ownership.")

Network: ABC-TV (secondary), CBS-TV (primary).
Rep: Katz.

Color facilities: network.
Highest hour rate: \$500.

Video tape: Ampex (1).

Executives: L. M. Sepaugh, exec vp & gen mgr; Owen Alexander, natl sls mgr & stn mgr; Bill Carlier, loc coml mgr; Ken Parks, prog dir; Christine McMillan, prom mgr; Bob Neblett, news dir; C. A. Perkins, chief engr.

Washington atty: Kirkland, Ellis, Hodson, Chafetz & Masters.

Radio affiliate: WSLI.

WLBT (Dec. 28, 1953) ch. 3; power—100 kw visual, 50 kw aural; antenna height—1,580 feet above average terrain, 1,529 feet above ground.
Address: P. O. Box 2171, zone 2. Phone: Fleetwood 2-2691. TWX JN 82.

Licensee: Lamar Life Broadcasting Co. (original owner).

Ownership: P. K. Lutken, 40%; W. Calvin Wells III, Maurice Thompson and Fred L. Beard, each 20%.

Network: ABC-TV (secondary), NBC-TV (primary).

Rep: Hollingsbery.

Highest hour rate: \$500.

Color facilities: network.

Video tape: Ampex (1).

Executives: W. H. Mounger, pres; Fred L. Beard, gen mgr; Frank Gentry, coml mgr; Maurice Thompson, prog dir; Michael Kelly, prom mgr; Dick Sanders, news dir; Floyd Kinard, chief engr.

Washington atty: Spearman & Roberson.

Radio affiliate: WJDX-AM-FM.

LAUREL, Jones County

WDAM-TV (Hattiesburg) (June 8, 1956) ch. 7; power—51.3 kw visual, 25.7 kw aural; antenna height—490 feet above average terrain, 540 feet above ground.

Address: P. O. Box 1649, Hattiesburg, Miss. Phone 428-4188 (Laurel); Juniper 4-8441 (Hattiesburg). TWX 592.

Licensee: South Mississippi Television Co. (acquired station Sept. 1, 1959).

Ownership: S. A. Rosenbaum, 43.75%; William S. Smylie Jr., 18.75%; Mrs. William S. Smylie Jr., 16.67%; William S. Smylie III, 8.33%; Marvin Ruben, 8.33%; Jerry P. Keith, 4.17%. S. A. Rosenbaum also owns 11.5% of WTOK-TV Meridian, Miss.

Networks: NBC-TV (primary), ABC-TV (secondary).

Rep: Weed Television Corp.

Color facilities: network.

Highest hour rate: \$200.

Executives: William S. Smylie Jr., pres; Marvin Reuben, vp & gen mgr; Jerry P. Keith, vp & coml mgr; David L. Waite, opns mgr; Nell Sumrall, prom mgr; Bennet Strange, news dir; Clarence C. Vogel, chief engr.

Washington atty: McKenna & Wilkinson.

MERIDIAN, Lauderdale County

WCOC-TV (suspended operation but plans to return to air) ch. 30; power—21.1 kw visual, 11.3 kw aural; antenna height—560 feet above average terrain, 321 feet above ground.

Address: c/o WCOC, P. O. Box 591.

Permittee: Mississippi Broadcasting Co.

Ownership: D. W. Gavin and mother, 100%. The Gavins also own weeklies: Clarke County Tribune (Quitman, Miss.) and Meridian Record. Also see "Newspaper Ownership."

Radio affiliate: WCOC.

WTOK-TV (Sept. 27, 1953) ch. 11; power—316 kw visual, 158 kw aural; antenna height—560 feet above average terrain, 315 feet above ground.

Address: Southern Bldg. Phone: 483-1441. TWX Merid 281.

Licensee: Southern Tv Corp. (original owner).
Ownership: Robert F. Wright, 25.5%; W. B. Crooks Jr., 16.5%; Thomas Y. Minniece, 8%; S. A. Rosenbaum, 11.5%; I. A. Rosenbaum, 11.5%; H. M. Minniece, 6.5%; James B. Skewes, 11.5%; Cecil Germany, 4%; Thomas R. Ward, 3%. (Meredith Star is part of James H. Skewes estate.) See "Newspaper Ownership."

Network: CBS-TV (primary), ABC-TV (secondary), NBC-TV (per program).
Rep: Bolling Co.
Highest hour rate: \$375.

Color facilities: network.

Executives: Robert F. Wright, pres, gen mgr & film buyer; W. B. Crooks Jr., vp & coml mgr; George Shannon, prod dir; Cecil Germany, prog mgr; Bob Holland, news dir; Joe Saxon, chief engr.

Washington atty: McKenna & Wilkinson.

TUPELO, Lee County

WTWV (March 18, 1957) ch. 9; power—27.2 kw visual, 13.5 kw aural; antenna height—509.2 feet above average terrain, 540 feet above ground.

Address: P. O. Box 163. Phone: Vinewood 2-7620.

Licensee: WTWV Inc. (original owner).

Ownership: F. K. Spain, 60%; W. D. Spain, 20%; Perrin Purvis, 10%; and Mrs. M. H. Spain, 10%.

Rep: Masla.

Color facilities: network.

Highest hour rate: \$200.

Executives: Frank K. Spain, pres; Charlie H. Hicks Jr, gen mgr & coml mgr; William B. Landers, prog dir; Robert Parks, news dir; James D. Green, chief engr.

Washington atty: Haley, Bader & Potts.

MISSOURI

*Non-commercial educational.

CAPE GIRARDEAU, Cape Girardeau County

KFVS-TV (Oct. 3, 1954) ch. 12; power—288 kw visual, 144 kw aural; antenna height—2,000 feet above average terrain, 1,676.5 feet above ground.
Address: 324 Broadway. Phone: Edgewater 5-5511. TWX 314-334-4147.

Licensee: Hirsch Broadcasting Co. (original owner).

Ownership: See Oscar C. Hirsch Stations in "Group Ownership."

Network: CBS-TV (primary).

Rep: The Meeker Co.

Color facilities: network.

Highest hour rate: \$600.

Video tape recorder: RCA (1).

Executives: Oscar C. Hirsch, pres & gen mgr; Robert O. Hirsch, tv mgr; Donald T. McNeely, prog dir.

Washington atty: George O. Sutton.

Radio affiliate: KFVS.

COLUMBIA, Boone County

KOMU-TV (Dec. 21, 1953) ch. 8; power—251 kw visual, 126 kw aural; antenna height—790 feet above average terrain, 774 feet above ground.

Address: Highway 63 S. Phone: Gibson 2-1122. TWX CLBA 597.

Licensee: Curators of the University of Missouri (original owner).

Network: ABC-TV (secondary), NBC-TV (primary).
Rep: Avery-Knodel.

Highest hour rate: \$330.

Color facilities: network.

Executives: Glenn G. Griswold, gen mgr & film buyer; John O. Conwell, coml mgr; Monte S. Gurwit, prog dir; Lois Todd, prom mgr; Philip E. Berk, news dir; William J. Reagan, chief engr.
Washington atty: Fisher, Wayland, Duvall & Southmayd.

HANNIBAL, Marion County

KHQA-TV (Quincy, Ill.) (Sept. 23, 1953) ch. 7, power—269 kw visual, 135 kw aural; antenna height—890 feet above average terrain, 804 feet above ground.

Address: 510 Maine St. Phone: 222-6200. TWX 217-224-1601.

Licensee: Lee Broadcasting Inc. (original owner).

Ownership: See "Newspaper Ownership" and Forward Group in "Group Ownership."

Network: ABC-TV (secondary), CBS-TV (primary)

Rep: Advertising Time Sales Inc.

Color facilities: network.

Highest hour rate: \$400.

Walter J. Rothschild, pres & gen mgr, Herbert R. Ohrt, vp; Wayne W. Cribb, asst mgr; Paul E. Millen, natl sls mgr; Tom Robey, prog dir; Bob Eickmeyer, prom dir; J. E. Gray, chief engr.

Washington atty: Pierson, Ball & Dowd.

Radio affiliate: WTAD-AM-FM Quincy, Ill.

JEFFERSON CITY, Cole County

KRCG (Feb. 13, 1955) ch. 13; power—214 kw visual; 107 kw aural; antenna height—1,010 feet above average terrain, 929 feet above ground.

Address: P. O. Box 659. Phone: 6-6188. TWX JFS CY MO 641.

Licensee: Jefferson Television Co. (original owner).

Ownership: See Jefferson Tv Stations in "Group Ownership" and "Newspaper Ownership."

Network: ABC-TV (secondary); CBS-TV (primary)

Rep: Blair Television Assoc.

Highest hour rate: \$375.

Executives: William H. Weldon, pres.

Washington atty: Fisher, Wayland, Duvall & Southmayd.

JOPLIN, Jasper County

KOAM-TV (see Pittsburg, Kan).

KODE-TV (Sept. 26, 1954) ch. 12; power—219 kw visual, 129 kw aural; antenna height—680 feet above average terrain, 626 feet above ground.

Address: 1928 W. 13th St. Phone: Mayfair 3-7260.

Licensee: Gilmore Broadcasting Corp. (acquired station June 25, 1962).

Ownership: James S. Gilmore Jr., 100%.

Network: CBS-TV (primary), ABC-TV (secondary).

Rep: Avery-Knodel; Jack Hetherington (St. Louis).

Color facilities: network.

Highest hour rate: \$350.


Executives: James S. Gilmore Jr., pres; D. T. Knight, vp & gen mgr; Bill Hirshey, coml mgr; Ron Robson, prog dir; William Harned, mdse & prom mgr; Ken Crowe, news dir; Jack Langford, chief engr.

Washington atty: Kirkland, Ellis, Hodson, Chafetz & Masters.

Radio affiliate: KODE.

HAMILTON-LANDIS
& ASSOCIATES, Inc.
NATIONWIDE MEDIA BROKERS
WASHINGTON, D. C., CHICAGO, DALLAS,
SAN FRANCISCO

SELL **MORE**
RADIO & TELEVISION STATIONS
IN THE MIDWEST—NEAREST OFFICE IS—
1714 TRIBUNE TOWER, CHICAGO 11
DELAWARE 7-2754



PUSH-BUTTON NUMBERS

The sad part about push-button circulation figures is that the advertiser pays for them—and pays handsomely. And the cost of tickets to The Numbers Game, already pretty high, goes up every time a publisher pushes a button and says: "Add another 3,000 names, George."

In ABP businesspapers, on the other hand, no amount of button pushing is going to produce 3,000 circulation—for *this* circulation has to be paid for . . . and new subscribers just don't jump into line when a publisher pushes a button. Advertising rates that go up at a publisher's decision are somehow harder to swallow than those that rise in response to reader demand.

We have nothing against numbers, understand—when they have dollar signs attached. But we feel that numbers *per se* are not the be-all and end-all in judging publication values. And we go so far as to say that a man who pays \$x to subscribe to a publication is more meaningful, even as a sheer number, than one who pays nothing. He wants the publication more than he wants \$x.

If you feel, as an advertiser, that the reader should meet you half way by *paying* for a publication, you can be sure you're putting your money on the right numbers when you put it in publications bearing this symbol:



The plus value of paid circulation is "wantedness"

BROADCASTING

THE BUSINESSWEEKLY OF TELEVISION AND RADIO

BROADCASTING is the only publication in its field qualifying for ABC and ABP membership

KANSAS CITY, Jackson County

KCMO-TV (Sept. 27, 1953) ch. 5; power—100 kw visual, 60 kw aural; antenna height—1,130 feet above average terrain, 1,042 feet above ground.

Address: 125 E. 31st St., zone 8. Phone: Jefferson 1-6789. TWX KC-165.

Licensee: Meredith Broadcasting Co. (acquired station Oct. 12, 1953).

Ownership: See Meredith Pub. Co. Stations in "Group Ownership." Also see "Newspaper Ownership."

Network: CBS-TV (primary).

Rep: Katz.

Color facilities: network, local film, local live, local slides.

Highest hour rate: \$1,400.

Video tape: Ampex (2).

Executives: Payson Hall, pres; E. K. Hartenbower, vp & gen mgr; Sid Tremble, stn & coml mgr; Ken Heady, prog dir; T. R. Thompson, film buyer; F. C. Strawn, prom mgr; Harold Mack, news dir; Karl Troeglen, chief engr; Harry Francis, prod dir.

Washington atty: Haley, Bader & Potts.

Radio affiliate: KCMO-AM-FM.

***KCSD-TV** (March 29, 1961) ch. 19; power—17.4 kw visual, 9.55 kw aural; antenna height—510 feet above average terrain, 474 feet above ground.

Address: 1211 McGee St., zone 6. Phone: Baltimore 1-7567, ext. 314.

Licensee: School District of Kansas City, Mo. (original owner).

Network: NET.

Video tape recorder: Ampex (1).

Executives: Wentworth E. Griffin, pres bd of education, school dist of Kansas City, Mo.; Zoel J. Parenteau, prog mgr; Clyde Howe, chief engr.

KMBC-TV (Aug. 1, 1953) ch. 9; power—316 kw visual, 158 kw aural; antenna height—1,070 feet above average terrain, 1,023 feet above ground.

Address: 11th & Central Sts., zone 5. Phone: Harrison 1-2650. TWX 816-556-0470.

Licensee: Metromedia Inc. (acquired station Aug. 29, 1961).

Ownership: See Metropolitan Broadcasting Stations in "Group Ownership."

Network: ABC-TV (primary).

Rep: Metro Broadcast Sales.

Color facilities: network.

Highest hour rate: \$1,400.

Video tape: Ampex (2).

Executives: John W. Kluge, chmn of bd & pres, Metromedia Inc.; Bennet H. Korn, pres, tv; Albert P. Krivin, vp & gen mgr; M. E. Greiner Jr., stn mgr; Harold Christiansen, bus mgr; Edwin L. Dennis, loc sls mgr; Robert Draughon, prom mgr; Claude Dorsey, news dir; Wally Wurz, chief engr.

Washington atty: Thomas J. Dougherty.

Radio affiliate: KMBC-AM-FM.

WDAF-TV (Oct. 16, 1949) ch. 4; power—100 kw visual, 50 kw aural; antenna height—750 feet above average terrain, 724 feet above ground.

Address: Signal Hill, zone 8. Phone: Plaza 3-4567. TWX KC 259.

Licensee: Transcontinent Tv Corp. (acquired station Aug. 18, 1960).

Ownership: See Transcontinent Tv Stations in "Group Ownership."

Network: NBC-TV.

Rep: Petry.

Highest hour rate: \$1,400.

Color facilities: network, local film; local slides.

Video tape: Ampex (2).

Executives: David C. Moore, pres (Transcontinent, N. Y.); William A. Baters, vp & gen mgr; Robert J. Wormington, asst to gen mgr; Wm. L. Wormington, prog dir; E. Manne Russo, gen sls mgr; Ro Grignon, asst to tv sls mgr (loc sls); John T. McLean, sls development dir; W. Judson Woods, radio-tv prom-rsch dir; Walton L. Bodine,

dir informational services; Wm. E. Leeds, news dir; James T. Schmidt, chief engr.

Washington atty: Covington & Burling.

Radio affiliate: WDAF-AM-FM.

KTVO (Ottumwa, Iowa) (Nov. 21, 1955) ch. 3; power—100 kw visual, 50 kw aural; antenna height—1,080 feet above average terrain, 1,101 feet above ground.

Address: KTVO Building, Ottumwa, Iowa. Phone: Murray 2-4535. TWX 515-681-6234.

Licensee: KTVO Television Inc. (original owner).

Ownership: James J. Conroy, 66%; Raymond E. Russell, 33%.

Network: CBS-TV (primary), ABC-TV (secondary), NBC-TV (secondary).

Rep: Hollingbery.

Color facilities: network.

Highest hour rate: \$300.

Executives: James J. Conroy, pres & gen mgr; William Lloyd King, coml mgr; William Tower, prog dir; Alvina Britz, opns mgr; Elbert Davis, news dir; L. A. Wallace, chief engr.

Washington atty: Fisher, Wayland, Duvall & Southmayd.

POPLAR BLUFF, Butler County

KPOB-TV (Sept. 5, 1961) ch. 15; power—14.8 kw visual, 7.6 kw aural; antenna height—600 feet above average terrain, 546 feet above ground.

Address: WSIL-TV Television Bldg., Harrisburg, Ill. Phone: Clearbrook 3-7837.

Licensee: Turner-Farrar Assn. (original owner).

Ownership: See Turner-Farrar Stations in "Group Ownership."

Network: ABC-TV (primary).

Color facilities: network.

Executives: O. L. Turner, gen mgr & film buyer.

Washington atty: McKenna & Wilkinson.

ST. JOSEPH, Buchanan County

KFEQ-TV (Sept. 27, 1953) ch. 2; power—100 kw visual, 50 kw aural; antenna height—810 feet above average terrain, 750 feet above ground.

Address: 40th & Faraon Sts. Phone: Adams 3-2528.

Licensee: KFEQ Broadcasting Co. (acquired station October 1957).

Ownership: Jesse D. Fine, 30%; Oscar K. Fine, 30%; Isadore Fine, 20%; Eugene P. Fine, 12.5%; Theodore M. Nelson, 5%; Marvin S. Cohen, 2.5%. All the above also own KLIK Jefferson City, Mo.

Network: CBS-TV (primary), ABC-TV (secondary).

Rep: Bolling.

Highest hour rate: \$350.

Executives: Jesse D. Fine, pres; Theodore M. Nelson, vp & gen mgr; E. Carleton Schirmer, coml mgr; Dick McDaniel, prog dir; Frank Smith, news dir; Kenny Lux, chief engr.

Washington atty: Fly, Shuebruk, Blume & Gaguine.

Radio affiliate: KFEQ.

ST. LOUIS (Independent City)

***KETC** (Sept. 20, 1954) ch. 9; power—32.4 kw visual, 16.2 kw aural; antenna height—550 feet above average terrain, 574 feet above ground. (CP: power—144 kw visual, 72 kw aural; antenna height—550 feet above average terrain, 574 feet above ground).

Address: 6996 Milbrook Blvd., zone 30. Phone: Volunteer 3-0995.

Licensee: St. Louis Educational Television Commission (original owner).

Network: National Educational Television.

Video tape: Ampex (2).

Lawrence M. Curtiss, chmn of bd; Boyd Fel-lows, gen mgr; Robert C. Boston, prog dir; Robert J. Nissen, chief engr.

KMOX-TV (July 8, 1954) ch. 4; power—100 kw visual, 50 kw aural; antenna height—1,110 feet above average terrain, 1,214 feet above ground. Address: 1215 Cole St., zone 6. Phone: Main 1-9100. TWX SL 281.

Licensee: Columbia Broadcasting System Inc. (acquired station March 16, 1958).

Ownership: See CBS Owned Stations in "Group Ownership."

Network: CBS-TV (primary).

Rep: CBS Television Stations National Sales.

Color facilities: network.

Highest hour rate: \$2,100.

Video tape: Ampex (2).

Executives: Gene Wilkey, vp & gen mgr, KMOX-TV; Norman Bacon, admn asst; Charles McAbee, gen sls mgr; Don Markley, prog mgr & film buyer; Fred S. Heywood, dir info servs; Judd Choler, sls prom mgr; Spencer Allen, news dir; Harry Harvey, tech opns dir; Parker Wheatley, pub affrs dir.

Atty: Rosenman, Goldmark, Colin, Kaye (New York).

Radio affiliate: KMOX.

KPLR-TV (April 28, 1959) ch. 11; power—316 kw visual, 158 kw aural; antenna height—1,007 feet above average terrain, 1,214 feet above ground.

Address: 4935 Lindell Blvd., zone 8. Phone: Forest 7-7211. TWX SL 1171.

Licensee: 220 Television Inc. (original owner).

Ownership: 220 N. Kingshighway Inc., 100%.

Rep: Peters, Griffin, Woodward.

Color facilities: network, local film, local slide.

Highest hour rate: \$1,000.

Video tape: Ampex (2).

Executives: Harold Koplar, pres; Saul Rosenzweig, vp & gen mgr; Robert Davis, stn mgr; Mike McCormick, sls mgr; Eleanor Werner, prog dir; Thomas Chapman, prom mgr; Donald Cunningham, news dir; Kenneth Hildenbrand, chief engr; Joseph J. McCabe, comptroller.

Washington atty: Koteen & Burt.

KSD-TV (Feb. 8, 1947) ch. 5; power—100 kw visual, 60.3 kw aural; antenna height—1,090 feet above average terrain, 1,159 feet above ground.

Address: 1111 Olive St., zone 1. Phone: Main 1-1111. TWX 314-556-0407.

Licensee: The Pulitzer Publishing Co. (original owner).

Ownership: See "Newspaper Ownership."

Network: NBC-TV (primary).

Rep: Katz.

Color facilities: Network, local film.

Highest hour rate: \$2,000.

Video tape: Ampex (2).

Executives: Joseph Pulitzer, pres; Harold Grams, gen mgr; Guy E. Yeldell, stn mgr; Ray Karpowicz, sls mgr; Keith Gunther, prog mgr & film buyer; Fred J. Mueller, prom mgr; Austin Bridgman, news dir; J. E. Risk, chief engr; Don Schomburg, office mgr.

Washington atty: Marmet & Schneider.

Radio affiliate: KSD-AM, KSD-FM (CP).

KTVI (April 15, 1957) ch. 2; power—100 kw visual 50 kw aural; antenna height—1,090 feet above average terrain, 1,048.7 feet above ground.

Address: 5915 Berthold Ave., zone 10. Phone: Mission 7-3600. TWX SL 410.

Licensee: Signal Hill Telecasting Corp. (original owner).

Ownership: Harry Tenenbaum, 33.66%; Paul E. Peltason, 33.66%; Newhouse Broadcasting Corp., 22.71%. See Newhouse Stations in "Group Ownership." Also see "Newspaper Ownership."

Network: ABC-TV (primary).

Rep: Blair-Tv.

Highest hour rate: \$1,650.

Color facilities: network

Video tape recorder: Ampex (2).

Executives: Harry Tenenbaum, pres; Paul E. Peltason, exec vp & gen mgr; Ralph Hansen, vp

& asst gen mgr; Robert Temple, gen sls mgr; Sam Somora, prom mgr; Bruce Hayward, news & pub affrs dir; Jim Brady, news edit; Richard Trompeter, chief engr.

Washington atty: Sher, Oppenheimer & Harris.

SEDALIA, Pettis County

KMOS-TV (July 6, 1954) ch. 6; power—16.2 kw visual, 8.71 kw aural; antenna height—360 feet above average terrain, 321 feet above ground.

Address: P. O. Box 149. Phone: Taylor 6-1651. Licensee: Jefferson Television Co. (acquired station August 1961).

Ownership: See Jefferson Tv Stations in "Group Ownership." Also see "Newspaper Ownership."

Network: CBS-TV (primary).

Rep: Blair Tv Assoc.

Color facilities: network.

Highest hour rate: \$150.

Executives: William H. Weldon, pres; J. Gary Pasley, opns mgr.

Washington atty: Fisher, Wayland, Duvall & Southmayd.

SPRINGFIELD, Greene County

KTTS-TV (March 14, 1953) ch. 10; power—240 kw visual, 144 kw aural; antenna height—710 feet above average terrain, 664 feet above ground.

Address: P. O. Box 1716, S.S.S. Phone: University 2-7474. TWX 417-889-0161.

Licensee: Independent Broadcasting Co. (original owner).

Ownership: J. H. G. Cooper votes over 90% of stock and individually, and with sons has a 69% stock interest.

Network: CBS-TV (primary); ABC-TV (secondary). Rep: Weed TV.



when?

Circa 1880, when scores of amateur orchestras flourished throughout the St. Louis area. A colorful era recalled recently on "Theme with Variations," Channel 4's recreation of St. Louis' rich musical past seen in prime time. Narrated by Earl Wrightson, this locally-produced program served to underscore an urgent plea by Mayor Raymond R. Tucker for a heightening of civic cultural activities,

as part of a general revitalization program for the entire St. Louis community.

The city's past made meaningful in terms of its present and future—this is community service at its vital, practical best. And this is one of the things St. Louis audiences look for, and get, when they look at CBS Owned KMOX-TV, Mid-America's favorite television station month after month, year after year.

CBS TELEVISION STATIONS, A Division of Columbia Broadcasting System, Inc.

Color facilities: network.
 Highest hour rate: \$400.
 Executives: J. H. G. Cooper, pres; G. Pearson Ward, gen mgr & film buyer; Jack Lloyd, sls mgr; Kevin McAndrews, prog dir; Bill Bowers, news dir; W. F. Curry, chief engr.
 Washington atty: Dempsey & Koplovitz.
 Radio affiliate: KITS-AM-FM.
KYTV (Oct. 1, 1953) ch. 3; power—100 kw visual, 60.3 kw aural; antenna height—1,645 feet above average terrain, 1,609 feet above ground.
 Address: 999 W. Sunshine. Phone: University 6-2766. TWX SO 8560.
 Licensee: Springfield Television Inc. (original owner).
 Ownership: Springfield Newspapers Inc. (Arch Watson, pres, Tams Bixby Jr, vp), 49.6%; Lester L. Cox, 24.96%, and others. Mr. Bixby also owns 40% of KBIX Muskogee, Okla. (Muskogee Phoenix and Times Democrat). Also see "Newspaper Ownership."
 Network: NBC-TV (primary), ABC-TV (secondary).
 Rep: Geo. P. Hollingbery Co.
 Color facilities: network.
 Highest hour rate: \$375.
 Video tape recorder: Ampex (1).
 Executives: Lester L. Cox, pres; R. L. Stufflebam, co-mgr & coml mgr; Carl Fox, co-mgr & prog dir; Pat Black, prom mgr; Don Sylvester, news dir; E. Dennis White, chief engr.
 Washington atty: Fisher, Wayland, Duvall & Southmayd.

MONTANA

*Non-commercial educational.

BILLINGS, Yellowstone County
KGHL-TV (March 15, 1958) ch. 8; power—316 kw visual, 158 kw aural; antenna height—750 feet above average terrain, 531 feet above ground.
 Address: P. O. Box 2512. Phone: 252-4676. TWX FG.
 Licensee: Midland Empire Broadcasting Company (original owner).
 Ownership: P. N. Fortin, 50%; Warren J. Hancock, 25%; Kenneth L. Hancock, 25%.
 Network: NBC-TV (primary).
 Rep: Devney; Feltis, Oove, Cannon Inc. (Seattle-Portland).
 Highest hour rate: \$250.
 Executives: P. N. Fortin, pres; J. L. Robinson, gen & prom mgr; Dick Kober, coml mgr; Jeannette Mavity, prog dir; Ray Kelley, news dir; Dean Jansma, chief engr.
 Washington atty: Hogan & Hartson.
 Radio affiliate: KGHL.
KOOK-TV (Nov. 9, 1953) ch. 2; power—100 kw visual, 50 kw aural; antenna height—670 feet above average terrain, 383 feet above ground.
 Address: P. O. Box 2557. Phone: 252-5611. TWX 406-248-7248.
 Licensee: The Montana Network (original owner).
 Ownership: See Garryowen Stations in "Group Ownership."
 Network: CBS-TV (primary), ABC-TV (secondary).
 Rep: Hollingbery; Art Moore & Assoc. (Seattle & Portland).
 Highest hour rate: \$250.
 Executives: Joseph S. Sample, pres; Cliff Ewing, gen mgr; John H. Conner, coml mgr; Vic Miller, prog dir; Marguerite Taylor, prom mgr; Marshall Jones, news dir; Grant French, chief engr.
 Washington atty: John H. Midlen.
 Radio affiliate: KOOK.

BUTTE, Silver Bow County
KXLF-TV (Aug. 14, 1953) ch. 4; power—60.3 kw visual, 30.2 kw aural; antenna height—1,890

feet above average terrain, 202 feet above ground.
 Address: Box 1956. Phone: 792-9111. TWX BT 8264.
 Licensee: Garryowen Butte Tv Inc. (original owner).
 Ownership: See Garryowen Stations in "Group Ownership."
 Network: CBS-TV (primary), ABC-TV (secondary), NBC-TV (secondary).
 Rep: Hollingbery; Art Moore (Seattle).
 Highest hour rate: \$275.
 Executives: Edmund L. Peiss, gen mgr; Arne Anzjon, coml mgr; Paul Simitzes, prog dir & prom mgr; Vern Totten, chief engr.
 Washington atty: John H. Midlen.
 Radio affiliate: KXLF.

GLENDIYE, Dawson County
KXGN-TV (Nov. 1, 1957) ch. 5; power—5 kw visual, 2.5 kw aural; antenna height—90 feet below average terrain, 125 feet above ground.
 Address: P. O. Box 200. Phone: 365-3377.
 Licensee: Glendive Broadcasting Corp. (original owner).
 Ownership: Lewis Moore (theatre interests) and family, 100%.
 Network: CBS-TV (primary).
 Rep: Walker Rawalt Co. (New York).
 Highest hour rate: \$125.
 Executives: Lewis W. Moore, pres; Gerry Robbins, gen mgr & coml mgr; Oean Williams, prog dir; Jane Robbins, prom mgr; Donald Powers, chief engr.
 Washington atty: Harry J. Daly.
 Radio affiliate: KXGN.

GREAT FALLS, Cascade County
KFBB-TV (March 21, 1954) ch. 5; power—25.1 kw visual, 12.6 kw aural; antenna height—240

feet above average terrain, 440 feet above ground. (CP: power—100 kw visual, 50 kw aural; antenna height—240 feet above average terrain, 444 feet above ground.)
 Address: P. O. Box 1139. Phone: 453-4377. TWX 406-761-1613.
 Licensee: Harriscope Broadcasting Corp. (acquired station June 30, 1962).
 Ownership: See Rocky Mountain Stations in "Group Ownership."
 Network: ABC-TV (secondary), CBS-TV (primary), NBC-TV (per pgm basis).
 Rep: Geo. P. Hollingbery Co.; Art Moore & Assoc. (Northwest); Skyline Advertisers Sales Inc.
 Highest hour rate: \$250.
 Executives: Burt I. Harris, pres; Lawrence S. Berger, exec vp; W. C. (Bud) Blanchette, gen & coml mgr; Oick Monaco, prog dir & prom mgr; Charles Palmer, news dir; A. J. Lopuch, chief engr.
 Washington atty: Sher, Oppenheimer & Harris.
 Radio affiliate: KFBB.

KRTV (Oct. 5, 1958) ch. 3; power—30.5 kw visual, 15.3 kw aural; antenna height—450 feet above average terrain, 358 feet above ground.
 Address: P. O. Box 1453. Phone: 453-2433.
 Licensee: Snyder & Assoc. Inc. (original owner).
 Ownership: Oan Snyder, 51%; Paul Crain, 38%; Herman Feiden, 5%; Shan Welcome Morrison, 3%; Genevieve Threlkeld, Edward Kolman, and Bjarnie Johnson, 1% each.
 Network: NBC-TV (primary); ABC-TV (secondary).
 Rep: Avery-Knodel; Feltis, Oove & Cannon.
 Highest hour rate: \$200.
 Color facilities: network.
 Executives: Oan Snyder, pres; Paul Crain, gen & coml mgr; Don Bradley, opns mgr, prog dir & prom mgr; Jesse Waymire, chief engr.
 Washington atty: Haley, Bader & Potts.




BIGGER than PORTLAND, OREGON

**One Buy Delivers
IDAHO - MONTANA
plus 11 counties in Wyoming
at lower cost per thousand**

SKYLINE TV NETWORK delivers more TV homes than the highest rated station in Portland—at less cost per 1,000. SKYLINE delivers 92,300* nighttime homes every quarter-hour Sunday through Saturday. Non-competitive coverage. One contract—one billing—one clearance. Over 267,880 unduplicated TV homes in 5 key markets. Interconnected with CBS-TV and ABC-TV.

IDAHO—KID-TV Idaho Falls
KLIX-TV Twin Falls

MONTANA—KXLF-TV Butte
KFBB-TV Great Falls
KOOK-TV Billings
KBLI-TV Helena
Satellite to KXLF-TV



**Skyline
TV NETWORK**
P. O. Box 2191 Idaho Falls, Idaho



*ARB average March, 1961

Call Mel Wright, phone area code 208-523-4567
or your nearest Hollingbery office or Art Moore in the Northwest

HELENA, Lewis and Clark County

KBLL-TV (Jan. 1, 1958) ch. 12; power—0.973 kw visual, 0.486 kw aural; antenna height—370 feet below average terrain, 97 feet above ground.

Address: 2433 N. Montana Ave. Phone: 442-6620. TWX HL-1871.

Licensee: Helena Tv Inc. (acquired station March 1, 1961).

Ownership: W. L. Piehl, 34%; A. W. Scribner, 9.68%; E. E. Palmquist, 7.70%; E. J. Palmquist, 5.97%; Charles Crehan, 7.70%; Bruce Hamilton, 5.63%.

Network: CBS-TV (primary); ABC-TV & NBC-TV (both secondary).

Highest hour rate: \$204.

Executives: W. L. Piehl, pres; Bruce Hamilton, gen mgr; Joseph Spoja, coml mgr; Robert Carroll, prog dir & prom mgr; Bud Iwen, news dir; Robert Ottman, chief engr.

Washington atty: Smith & Pepper.

Radio affiliate: KBLL.

MISSOULA, Missoula County

KMSD-TV (July 1, 1954) ch. 13; power—191 kw visual, 95.5 kw aural; antenna height—2,030 feet above average terrain, 274 feet above ground. (CP: power—220 kw visual, 110 kw aural; antenna height—2,030 feet above average terrain, 281 feet above ground.)

Address: Box 1470. Phone: 549-4169. TWX MS 8104.

Licensee: Mosby's Inc. (original owner).

Ownership: A. J. Mosby and family.

Network: ABC-TV (secondary), CBS-TV (primary), NBC-TV (secondary).

Rep: Bolling.

Highest hour rate: \$250.

Color facilities: network.

Executives: A. J. Mosby, pres; Terry P. Mosson, gen & coml mgr; Hugh Bader, prog dir & prom mgr; Al Anderson, news dir; Chas. Meyer, chief engr.

Washington atty: Fisher, Wayland, Duvall & Southmayd.

HASTINGS, Adams County

KHAS-TV (Jan. 1, 1956) ch. 5; power—100 kw visual, 50 kw aural; antenna height—730 feet above average terrain, 767 feet above ground. Address: P. O. Box 476. Phone: 3-1321. TWX 8-206.

Licensee: Nebraska Television Corp. (original owner).

Ownership: Seaton Pub. Co., 51.7%; J. M. Donald Jr., 3.55%; Morris Quirk Grain Corp., 3.55%; D. H. Meves, 4.15%; and approximately 50 others. For Seaton holdings, see Seaton Stations in "Group Ownership." Also see "Newspaper Ownership."

Network: NBC-TV.

Rep: Weed Television.

Color facilities: network.

Highest hour rate: \$300.

Executives: Fred A. Seaton, pres; Duane L. Watts, gen mgr; Mrs. Ardis Bequette, traf & prog dir; Bud Duvall, news dir; Duane B. Allison, chief engr; Milt Hoffman, prod mgr.

Washington atty: Dow, Lohnes & Albertson.

Radio affiliate: KHAS.

HAY SPRINGS, Sheridan County

KDUH-TV (March 5, 1958) ch. 4; power—100 kw visual, 50 kw aural; antenna height—650 feet above average terrain, 585 feet above ground.

Address: P. O. Box W. Phone: Melrose 8-2741.

Licensee: Duhamel Broadcasting Enterprises (original owner).

Ownership: See Duhamel Broadcasting Enterprises Stations in "Group Ownership."

Network: CBS-TV (primary), ABC-TV (secondary).

Rep: Headley-Reed.

Highest hour rate: \$100.

Executives: Helen S. Duhamel, pres; John E. Ludwig, gen & coml mgr; Arthur R. Christ, prog dir; Owen G. Lyon, prom mgr; Art Christ, news dir; Edward N. Davenport, chief engr.

Washington atty: Fisher, Wayland, Duvall & Southmayd.

HAYES CENTER, Hayes County

KHPL-TV (Feb. 9, 1956) ch. 6; power—100 kw visual, 50 kw aural; antenna height—710 feet above average terrain, 586 feet above ground.

Address: P. O. Box 85 (Hayes Center), 414 East Ave. (Holdrege). Phone: Butler 6-3300.

Licensee: Bi-States Co. (original owner).

Ownership: See Bi-States Stations in "Group Ownership."

Network: ABC-TV (primary).

Note: KHPL-TV operates as satellite of KHOL-TV Kearney, Neb.

Executives: Same as KHOL-TV Kearney, Neb., except R. L. Pearson, chief engr.

Washington atty: Fisher, Wayland, Duvall & Southmayd.

HOLDREGE, Phelps County

KHOL-TV (see Kearney)

KEARNEY, Buffalo County

KHOL-TV (Holdrege) (Dec. 24, 1953) ch. 13; power—204 kw visual, 110 kw aural; antenna height—550 feet above average terrain, 581 feet above ground. (CP: power—316 kw visual, 158 kw aural; antenna height—1,110 feet above average terrain, 1,163 feet above ground.)

Address: 414 East Ave., Holdrege, Neb. Phone: Wyman 5-5952. TWX AXTELL 8220.

Licensee: Bi-States Co. (original owner).

Ownership: See Bi-States Stations in "Group Ownership."

Network: ABC-TV (primary).

Rep: Meeker; Soderlund Co. (Omaha).

Color facilities: network.

Highest hour rate: \$350 (sold with KHPL-TV Hayes Center, Neb.).

Executives: Dr. F. Wayne Brewster, pres; Gerald L. Korinek, comptroller; Ed Strasburger, opns mgr; Marlon (Moe) Milliken, prog dir; Tom Nuss, prom mgr; Jack Yeager, sls mgr; Carl Wells, news dir; W. Mirven Greely, chief engr.

Washington atty: Fisher, Wayland, Duvall & Southmayd.

Radio affiliate: KRNY, KHOL-FM.

LINCOLN, Lancaster County

KOLN-TV (Feb. 18, 1953) ch. 10; power—316 kw visual, 158 kw aural; antenna height—1,000 feet above average terrain, 999 feet above ground.

Address: 40th & W Sts., zone 1. Phone: 466-2367. TWX 402-591-1544.

Licensee: Fetzer Broadcasting Co. (acquired station August 1953).

Ownership: See John E. Fetzer Stations in "Group Ownership."

Network: CBS-TV (primary).

Rep: Avery-Knodel.

Highest hour rate: \$650 (includes satellite KGIN-TV Grand Island, Neb.).

Executives: John E. Fetzer, pres; A. James Ebel, vp & gen mgr; Duane Holman, sls mgr; Paul Jensen, prog dir & film buyer; Pro Sherman, prom mgr; Bob Taylor, news dir; Ray Taylor, chief engr.

Washington atty: Dow, Lohnes & Albertson.

***KUON-TV** (Nov. 1, 1954) ch. *12; power—26.3 kw visual, 13.2 kw aural; antenna height—360 feet above average terrain, 403 feet above ground.

Address: U. of Nebraska, zone 8. Phone: Hemlock 2-7631, ext. 5186.

Video tape recorder: Ampex (2).

Licensee: U. of Nebraska (original owner).

Network: National Educational Television.

Executives: Dr. Clifford M. Hardin, chancellor, U. of Nebraska; Jack G. McBride, dir of tv & gen mgr; Ronald Hull, prog mgr & film buyer; Elizabeth M. Meisinger, prom mgr; Adolph R. Dvorak, chief engr.

Washington atty: Dow, Lohnes & Albertson.

McCOOK, Red Willow County

KOMC (Nov. 28, 1959) ch. 8; power—100.8 kw visual, 50.43 kw aural; antenna height—710 feet above average terrain, 677 feet above ground.

Address: 833 N. Main, Wichita 3, Kan. Phone: Amherst 5-5633.

Licensee: Wichita Television Corp. (acquired station July 1, 1962).

Ownership: See Tri-Circle Tv Stations & Wichita Tv Stations in "Group Ownership."

Note: Satellite of and sold with KARD-TV Wichita.

NORTH PLATTE, Lincoln County

KNOP-TV (Dec. 14, 1958) ch. 2; power—25.9 kw visual, 13 kw aural; antenna height—630 feet above average terrain, 609 feet above ground.

Address: P. O. Box 756. Phone: 532-2222.

Licensee: North Platte Television Inc. (original owner).

Ownership: Rush C. Clarke, Orvil E. Kuhlman, George H. Larkin, H. L. Clarke Jr., York Hinman, J. L. Keenan, Lloyd Griffin, Harry E. Wells and Racheal Shrake, each 3.9%; Edwin and Estelle Burnham, each 4.69%, and others.

Network: NBC-TV (primary).

Rep: Gill-Perna Inc.

Color facilities: network.

Highest hour rate: \$150.

Executives: Fred Shrake, pres; Harry D. Peck, gen & coml mgr; Dianne Manley, prog dir; Ed Launer, prom mgr; Ernest Schneider, news dir; Lee Bogard, chief engr.

Washington atty: Rhyne & Rhyne.

Radio affiliate: KNOP (CP).

NEBRASKA

*Non-commercial educational.

GERING, Scotts Bluff County

KSTF (see Scottsbluff).

GRAND ISLAND, Hall County

KGIN-TV (Oct. 1, 1961) ch. 11; power—278 kw visual, 158 kw aural; antenna height—1,010 feet above average terrain, 1,069 feet above ground.

Address: c/o KOLN-TV, 40th & W Sts., Lincoln 1. Phone 466-2367. TWX 402-591-1544.

Licensee: Cornhusker Television Corp. (original owner).

Ownership: See John E. Fetzer Stations in "Group Ownership."

Highest hour rate: Is a fulltime satellite of and is sold with KOLN-TV Lincoln, Neb.

Executives: Same as KOLN-TV except Robert Schnuelle, opns mgr KGIN-TV.

Washington atty: Dow, Lohnes & Albertson.

HAMILTON-LANDIS

& ASSOCIATES, Inc.

NATIONWIDE MEDIA BROKERS
WASHINGTON, D. C., CHICAGO, DALLAS,
SAN FRANCISCO

SELL **MORE**

RADIO & TELEVISION STATIONS
IN THE MIDWEST—NEAREST OFFICE IS—
1714 TRIBUNE TOWER, CHICAGO 11
DELAWARE 7-2754

OMAHA, Douglas County

KETV (Council Bluffs, Iowa) (Sept. 17, 1957) ch. 7; power—316 kw visual, 158 kw aural; antenna height—630 feet above average terrain, 585 feet above ground.

Address: 27th & Douglas Sts., zone 31. Phone: 345-7777. TWX OMA 154.

Licensee: Herald Corp. (original owner).
Ownership: World Pub. Co. (Omaha World-Herald), 100%. Also see "Newspaper Ownership."

Network: ABC-TV (primary).
Rep: Harrington, Righter & Parsons.
Color facilities: network.
Highest hour rate: \$900.

Executives: Ben H. Cowdery, pres; Eugene S. Thomas, vp & gen mgr; Ken James, sls mgr; Douglas McLarty, prog dir; Robert Coats, prom mgr; Lee Terry, news dir; Jack Petrik, chief engr.
Washington atty: Kirkland, Ellis, Hodson, Chaffetz & Masters.

KMTV (Sept. 1, 1949) ch. 3; power—100 kw visual, 50 kw aural; antenna height—590 feet above average terrain, 550 feet above ground. (CP antenna height—600 feet above average terrain, 556.5 feet above ground.)

Address: 2615 Farnam St., zone 31. Phone: 345-3333. TWX OM 176.

Licensee: May Broadcasting Co. (original owner).

Ownership: May Seed & Nursery Co. May Seed also owns KMA Shenandoah, Iowa.

Network: NBC-TV (primary).
Rep: Petry.
Color facilities: network, local film, local live, local slides.

Highest hour rate: \$1,000.

Executives: Owen L. Saddler, exec vp & gen mgr; Arden E. Swisher, gen sls mgr; Lewis Jeffrey, prog dir; Galen Lilletterup, prom mgr; Mark O. Gautier Jr., news dir; Raymond J. Schroeder, vp, engr; Wally Schwentser, chief engr; Leon Benschoter, opns dir; Kenneth Michelsen, film dir.

Washington atty: McKenna & Wilkinson.

WOW-TV (Aug. 29, 1949) ch. 6; power—100 kw visual, 50 kw aural; antenna height—590 feet above average terrain, 513 feet above ground.

Address: 3501 Farnam Street, zone 31. Phone: 346-3400. TWX 402-348-1239.

Licensee: Meredith WOW Inc. (acquired station September 29, 1951).

Ownership: See Meredith Publishing Stations in "Group Ownership." Also see "Newspaper Ownership."

Network: CBS-TV (primary).
Rep: Blair-TV.
Color facilities: network.
Highest hour rate: \$1,000.

Video tape recorder: Ampex (2).
Executives: Frank P. Fogarty, vp & gen mgr; C. A. (Al) Larson, stn mgr; Kenneth Quaife, sls mgr; Bill McBride, prog dir & film buyer; Mike Byrne, prom mgr; James McGaffin, news dir; Glenn Flynn, chief engr.

Washington atty: Haley, Bader & Potts.
Radio affiliate: WOW-AM-FM.

SCOTTSBLUFF, Scotts Bluff County

KSTF (Gering) (Aug. 7, 1955) ch. 10; power—240 kw visual, 120 kw aural; antenna height—840 feet above average terrain, 674 feet above ground.

Address: Box 708. Phone: 632-6107.
Licensee: Frontier Broadcasting Company (original owner).

Ownership: See Frontier Broadcasting Co. Stations in "Group Ownership." Also see "Newspaper Ownership."

Rates: Sold nationally only in combination with KFBC-TV Cheyenne, Wyo.

Network: CBS-TV (primary); NBC-TV (secondary); ABC-TV (secondary).

Color facilities: network.
Executives: Robert S. McCracken, pres; William

G. Walter, gen mgr; Doug Reeves, natl sls, Loren Mueller, local sls; The Soderlund Company, Omaha, regional sls; W. J. Brennan, prog dir; Catherine Johannes, prom mgr; Dean Suhr, chief engr; Doris Berry, women's dir.

Washington atty: Koteen & Burt.

NEVADA

*Non-commercial educational.

HENDERSON, Clark County

KORK-TV (Las Vegas) (Jan. 25, 1955) ch. 2; power—12 kw visual, 6.03 kw aural; antenna height—110 feet above average terrain, 324 feet above ground. (CP: power—100 kw visual, 50 kw aural; antenna height—270 feet above average terrain, 510 feet above ground.)

Address: P. O. Box 550, Las Vegas. Phone: Dudley 2-1760. TWX 702-248-7052.

Licensee: Southern Nevada Radio & Television Co. (original owner).

Ownership: Donald W. Reynolds. See "Group Ownership." Also see "Newspaper Ownership."

Network: NBC-TV (primary).
Rep: Venard, Torbet & McConnell.
Highest hour rate: \$300.
Color facilities: Network.
Video tape: Ampex (1).

Executives: Donald W. Reynolds, pres; Edw. R. Tabor, gen mgr; Don Brown, coml mgr; Dick Kock, prog dir; Helen Mallory, prom mgr; Gordon Kent, news dir; Jim Garner, chief engr.

Washington atty: Haley, Bader & Potts.
Radio affiliate: KORK-AM-FM.

KLRJ-TV (see Henderson)

LAS VEGAS, Clark County

KLAS-TV (July 1, 1953) ch. 8; power—55kw visual, 27.5 kw aural; antenna height—130 feet above average terrain, 238 feet above ground.

Address: P. O. Box 1230. Phone: RE 5-7511. TWX LV 5654.

Licensee: Las Vegas Television Inc. (chief owner acquired control Feb. 25, 1957).

Ownership: Herman M. Greenspun, 66.39%; Dewey Solomon, 6.05%; Las Vegas Sun (owned by Mr. Greenspun), 16.78%; and others. Also see "Newspaper Ownership."

Network: CBS-TV (primary).
Rep: Weed Tv.
Highest hour rate: \$275.

Executives: Herman M. Greenspun, pres; R. H. Rogers, bus mgr; William D. Stiles, natl sls mgr; Ande Beggerly, prog & prod mgr; Joan Ferguson, prom mgr; Hurschel C. McKenzie, chief engr.

Washington atty: Welch, Mott & Morgan.
Radio affiliate: KLAS.

KSHO-TV (1957) ch. 13; power—11 kw visual, 5.5 kw aural; antenna height—130 feet above average terrain, 245 feet above ground.

Address: P. O. Box 2586, Huntridge Station. Phone: Regent 5-4266. TWX 702-248-7040.

Licensee: Harry Wallerstein, receiver in bankruptcy.

Network: ABC-TV (primary).
Rep: ForJoe-Tv.
Highest hour rate: \$250.

Executives: Alex Gold, pres & gen mgr; Walter Shull, coml mgr; Ted McKinstry, prog dir, opns mgr & news dir; James Leach, chief engr.

Washington atty: Barnes & Neilsen.

RENO, Washoe County

KCRL (Sept. 30, 1962) ch. 4; power—17.4 kw visual, 9.1 kw aural; antenna height—420 feet above average terrain, 92 feet above ground.

Address: 1790 Vassar St. Phone: Fairview 2-9145. TWX 702-358-0132.

Licensee: Circle L Inc. (original owner).

Ownership: E. L. Cord, 90%; Charles E. Cord, 10%. E. L. Cord owns KFAC-AM-FM Los Angeles.

Network: NBC-TV (primary).
Rep: George P. Hollingbery Co.
Highest hour rate: \$350.

Color facilities: network; local slide; local film.
Video tape recorder: RCA (2).

Executives: Charles E. Cord, pres & gen mgr; Roger O. Van Duzer, stn mgr; Richard Rowley, coml mgr; Jim Bentley, prog dir & opns mgr; Dwight Dyer, news dir; Ron Oakley, chief engr; Wallace Warren, pub affrs dir.

Washington atty: Pierson, Ball & Dowd.
KOLO-TV (Sept. 27, 1953) ch. 8; power—77.6 kw visual, 38.9 kw aural; antenna height—2,940 feet above average terrain, 120 feet above ground.

Address: P. O. Box 2610. Phone: Fairview 3-0721. TWX 702-358-1681.

Licensee: Nevada Radio-Television Inc. (original owner).

Ownership: See Donald W. Reynolds Stations in "Group Ownership." Also see "Newspaper Ownership."

Network: CBS-TV (primary), ABC-TV (secondary).

Rep: Venard, Torbet & McConnell; Beaver (South & S.W.).

Color facilities: network.
Highest hour rate: \$400.

Executives: Donald W. Reynolds, pres; Lee D. Hirshland, vp & gen mgr; Philip G. Rose, sls mgr; Helen Buscher, prog serv mgr; Tom Rowe, mktg dir; James Bull, chief engr.

Washington atty: Haley, Bader & Potts.
Radio affiliate: KOLO.

NEW HAMPSHIRE

*Non-commercial educational.

DURHAM, Strafford County

***WENH-TV** (July 6, 1959) ch. 11; power—51.3 kw visual, 25.7 kw aural; antenna height—970 feet above average terrain, 436 feet above ground.

Address: P. O. Box Z. Phone: Unlversity 8-5511.

Licensee: U. of New Hampshire (original owner).

Network: NET.
Video tape: Ampex.

Executives: Jere Chase, pres; Keith J. Nighbert, gen mgr; Cabot Lyford, prog dir; Alton Hotaling, prod mgr; Charles Tamm, chief engr.

KEENE, Cheshire County

WRLP (see Greenfield, Mass.).

MANCHESTER, Hillsboro County

WMUR-TV (March 28, 1954) ch. 9; power—282 kw visual, 155 kw aural; antenna height—1,030 feet above average terrain, 227 feet above ground.

Address: 1819 Elm St. Phone: National 3-8061. TWX MAN 94.

Licensee: United Television Co. of New Hampshire (acquired station March 7, 1959).

Ownership: See United Broadcasting Co. Stations in "Group Ownership."

Network: ABC-TV (secondary), CBS-TV (secondary), NBC-TV (secondary).

Rep: Adam Young Tv.
Highest hour rate: \$600.

Executives: Richard Eaton, pres; S. E. Phillips, gen mgr; Ray Harris, prog dir; Gus Bernier, news dir.

Washington atty: Cohn & Marks.

HAMILTON-LANDIS

& ASSOCIATES, Inc.

NATIONWIDE MEDIA BROKERS
WASHINGTON, D. C., CHICAGO, DALLAS,
SAN FRANCISCO

SELL **MORE**

RADIO & TELEVISION STATIONS
IN THE EAST—NEAREST OFFICE IS—
1737 DeSALES ST., N.W., WASHINGTON
EXECUTIVE 3-3456

NEW JERSEY

*Non-commercial educational.

ASBURY PARK, Monmouth County

WRTV (not on air, suspended operation but has not turned in construction permit) ch. 58; power—17 kw visual, 9.12 kw aural; antenna height—440 feet above average terrain, 465 feet above ground.

Address: Eatontown, N. J.
Permittee: Atlantic Video Corp.
Ownership: Walter Reade Theatres Inc., 100%. Walter Reade Theatres is owned by Walter Reade Jr., 51% and Suzanne Gage, 49%.

ATLANTIC CITY, Atlantic County

WHTO-TV (not on air, suspended operation but has not turned in construction permit) ch. 46; power—18 kw visual, 9 kw aural; antenna height—430 feet above average terrain, 448 feet above ground.

Address: P. O. Box 1230, Steubenville, Ohio.
Permittee: Neptune Broadcasting Corp.
Ownership: See Friendly Group in "Group Ownership."

NEWARK, Essex County

***WNDT** (New York) (Sept. 16, 1962) ch. 13; power—178 kw visual, 89.1 kw aural; antenna height—1,190 feet above average terrain, 1,200 feet above ground.

Address: 1657 Broadway, New York 19. Phone: Lt 1-6000.

Licensee: Educational Broadcasting Corp. (acquired station Dec. 22, 1961).

Ownership: Educational Tv for the Metropolitan Area.

Network: NET.
Video tape recorder: RCA & Ampex (5).
Executives: Dr. Samuel B. Gould, pres; Richard D. Heffner, vp & gen mgr; G. Edward Hamilton, vp of engr & asst gen mgr; Charles H. Schultz, exec prod in charge of prog; Mrs. Sylvia Spence, mgr of prog info.
Washington atty: Fisher & Willis.

NEW BRUNSWICK, Middlesex County

***WTLV** (not on air, granted Dec. 4, 1952; target date unknown) ch. *19; power—105 kw visual, 53 kw aural; antenna height—780 feet above average terrain, 461 feet above ground.

Address: State House, Trenton, N. J.
Permittee: New Jersey Department of Education.

NEW MEXICO

*Non-commercial educational.

ALBUQUERQUE, Bernalillo County

KGGM-TV (Oct. 3, 1953) ch. 13; power—44.7 kw visual, 22.4 kw aural; antenna height—4,180 feet above average terrain, 143 feet above ground.

Address: 1414 Coal Ave., S.W. Phone: 243-2285.

Licensee: New Mexico Broadcasting Co. (original owner).

Ownership: A. R. Hebenstreit, 61%; S. P. Vidal, 11% and others. Licensee also owns KVSF Santa Fe, N. M.

Network: CBS-TV (primary).
Rep: Advertising Time Sales.
Highest hour rate: \$400.
Color facilities: network.
Video tape: Ampex (1).

Executives: A. R. Hebenstreit, pres & gen mgr; R. C. (Dusty) Rhoads, coml mgr; Robert Van Driel, prog dir; Jim Laramore, prom mgr;

Clyde Jay, news dir; Leonard F. Dodds, chief engr.

Washington atty: Dempsey & Koplovitz.
Radio affiliate: KGGM.

***KNME** (May 5, 1958) ch. *5; power—11.2 kw visual, 5.62 kw aural; antenna height—4,150 feet above average terrain, 123 feet above ground.

Address: 1801 Roma N.E. Phone: Chapel 2-1283.

Licensee: Albuquerque Public School System and University of New Mexico.

Ownership: Regents of the University of N. M. and Board of Education of the city of Albuquerque, New Mexico (original owner).

Network: NET.
Video tape: Ampex (1).
Executives: Dr. F. C. Hempen, gen mgr; Dr. E. W. Bundy, prog mgr; William Shimer, prom mgr & film supvr; Joe T. Shaffle, opns mgr; Don Morrow and Gerald Clary, engr.

KOAT-TV (Sept. 28, 1953) ch. 7 power—73.5 kw visual, 36.8 kw aural; antenna height—4,240 feet above average terrain, 257 feet above ground.

Address: 122 Tulane Drive S.E. Phone: Alpine 5-8716. TWX AQ 187.

Licensee: Alvarado Television Co. (acquired station Feb. 6, 1957).

Ownership: See Alvarado Tv Stations in "Group Ownership." See also "Newspaper Ownership."

Network: ABC-TV (primary).

Rep: Avery-Knodel.
Highest hour rate: \$425.
Color facilities: Network.
Video tape: Ampex.
Executives: Clinton D. McKinnon, pres; Max A. Sklower, coml mgr & film buyer; Frank C. Idaspe, dir of opns; James H. Sharman, chief engr.

Washington atty: Cohn & Marks.

KOB-TV (Nov. 29, 1948) ch. 4; power—27 kw visual, 13.5 kw aural; antenna height—4,200 feet above average terrain, 183 feet above ground.

Address: P. O. Box 1351. Phone: Chapel 3-4411. TWX AQ 95.

Licensee: Hubbard Broadcasting Inc. (acquired station March 13, 1957).

Ownership: See Gold Seal Stations in "Group Ownership."

Network: NBC-TV (secondary).

Rep: Petry.
Color facilities: network.
Highest hour rate: \$450.
Video tape: RCA (2).

Executives: Stanley E. Hubbard, pres; George S. Johnson, gen mgr; Robert D. Williams, coml mgr; Jerry Danziger, prog dir & film buyer; Paul Bain, prom mgr; William Tucker, news dir.

Washington atty: Spearman & Roberson.
Radio affiliate: KOB.

CARLSBAD, Eddy County

KAVE-TV (August 1956) ch. 6; power—11.7 kw visual, 5.89 kw aural; antenna height—380 feet above average terrain, 341 feet above ground.

Address: 2907 W. Church. Phone: Tuxedo 5-4101.

Licensee: Voice of the Caverns Inc. (acquired station March 8, 1958).

Ownership: Edward Talbott.

Network: CBS-TV (primary).

Rep: Devney Organization.
Highest hour rate: \$150.

Executives: Edward Talbott, pres; Tom Wiseheart, gen mgr; Don Husted, prog dir; Betty Fitzgerald, prom mgr; Rusty Gold, news dir; Sanford Brown, chief engr.

Radio affiliate: KAVE.

CLOVIS, Curry County

KICA-TV (Dec. 1957) ch. 12; power 30.2 kw visual, 16.2 kw aural; antenna height—210 feet above average terrain, 240 feet above ground.

Address: P. O. Box 111, Clovis. Phone: 763-5511.

Licensee: Marshall Enterprises Inc. (acquired station Dec. 3, 1961).

Ownership: J. H. Marshall Sr., 50%; John H. Marshall, Jr., 50%.

Network: ABC-TV (secondary), CBS-TV (primary).

Rep: John Pearson.
Highest hour rate: \$150.

Color facilities: network.

Executives: J. H. Marshall Sr., pres; John H. Marshall Jr., gen mgr; David Neikirk, sls mgr; Bud Le Roy, opns mgr; Del Maurer, prog mgr; John Urban, news dir; James M. Cope, chief engr; Duffy Sasser Jr., photography dir.

Radio affiliate: KICA Radio.

ROSWELL, Chaves County

KRNM-TV (granted February 1960) ch. 10; power—1.8 kw visual, 0.9 kw aural; antenna height—70 feet above average terrain; 148 feet above ground. (Dec. 3, 1962, FCC deleted call letters and cancelled cp for new tv on ch. 10.)

Address: 85 S. Third St., Ft. Smith, Ark.

Licensee: New Mexico Telecasting Co.

KWSV-TV (June 24, 1953) ch. 8; power—316 kw visual, 57.5 kw aural; antenna height—1,786 feet above average terrain, 1,610 feet above ground.

Address: P. O. Box 670. Phone: Main 2-6450. TWX 505-622-9017.

Licensee: John A. Barnett (original owner).

Ownership: John A. Barnett, 100%.

Network: NBC-TV (primary), ABC-TV (secondary), CBS-TV (secondary).

Rep: Meeker: Clyde Melville (Dallas).
Color facilities: network.

Highest hour rate: \$250.

Executives: John A. Barnett, owner & gen mgr; Paul B. McEvoy, stn mgr.

Washington atty: Koteen & Burt.

SANTA FE, Santa Fe County

KFUR-TV (granted April 1960; target date not announced) ch. 11; power—0.347 kw visual; 0.174 kw aural; antenna height—140 feet below average terrain; 160 feet above ground.

Permittee: K & H Television Station.
Washington atty: Dow, Lohnes & Albertson.

NEW YORK

*Non-commercial educational.

ALBANY, Albany County

WAST (Schenectady-Troy) (1954) ch. 13; power—151 kw visual, 76 kw aural, antenna height—1,250 feet above average terrain, 332 feet above ground. Note: Holds special temporary authority to operate concurrently on ch. 35 (WTRI); power—162 kw visual, antenna height—990 feet above average terrain, 542 feet above ground.

Address: P. O. Box 4035. Phone Hemlock 6-4791. TWX Alb 317.

Licensee: Van Curler Broadcasting Corp. (acquired station 1956).

Ownership: Stanley-Warner Corp. (theatre chain), 100%.

Network: ABC-TV (primary).

Rep: Peters, Griffin, Woodward.

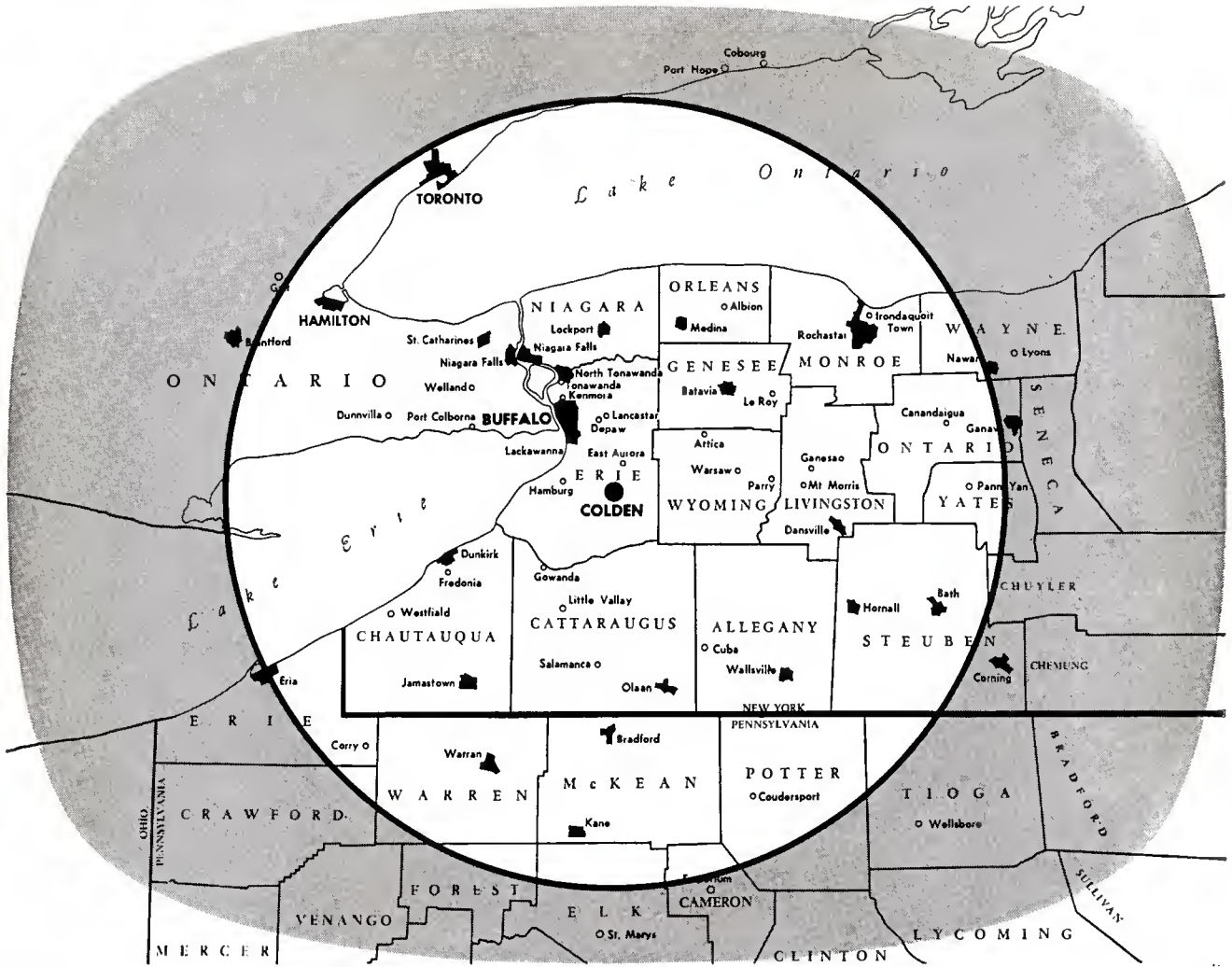
Highest hour rate: \$900.

Video tape: Ampex (1).

Executives: S. H. Fabian, pres; William A. Riple, gen mgr; Fred D. Shavor, prog dir; E. David Rosen, asst to gen mgr; Michael S. Artist, prom mgr; Bernard Shusman, news dir; Dominic Tovino, sls mgr; Elmer Snow, chief engr.

Washington atty: Arnold, Fortas & Porter.

WTEN (see Vail Mills, N. Y.).



in WBEN-TV LAND you'll reach more TV homes than you'll find in all of Missouri

If you're from Missouri—you'll want to be shown. *Here are the facts:*

The WBEN-TV coverage area includes 14 counties in Western New York, four counties in Northeastern Pennsylvania and the extensive and growing Canadian Niagara Peninsula.

This is WBEN-TV land—a vast market that puts your product in sight and sound of more than 800,000 U.S. and 700,000 Canadian households. (*March, 1962 ARB figures*).

This is a market with millions of people who tune to WBEN-TV regularly. This station is a major selling medium in the *Nation's 10th Largest Market*.

For still more reasons why your TV dollars count for more on WBEN-TV call us or our representatives.

National Representatives: Harrington, Righter and Parsons, Inc.

WBEN-TV



an affiliate of WBEN-AM-FM
The Buffalo Evening News Stations

CH.

4

CBS in Buffalo

BINGHAMTON, Broome County

WBJA-TV (Nov. 3, 1962) ch. 34; power—204 kw visual, 102 kw aural; antenna height—900 feet above average terrain, 544.74 feet above ground.

Address: Box 813 (Executive Office, 126 Pearl St., Buffalo, N. Y.).

Licensee: WBJA Inc. (original owner).

Ownership: See Anscombe Stations in "Group Ownership."

Network: ABC-TV (primary).

Rep: Pearson National Representation.

Highest hour rate: \$300.

Executives: Alfred E. Anscombe, pres; Harold Bennett, prog dir; Lou Stantz, chief engr.

Washington atty: James E. Greeley of Spear, Hill & Greeley.

WINR-TV (Nov. 1, 1957) ch. 40; power—288 kw visual, 144 kw aural; 630 feet above average terrain, 509 feet above ground.

Address: 70 Henry St. Phone: Raymond 3-8251. TWX BN 80.

Licensee: Binghamton Press Co. (original owner).

Ownership: See Gannett Co. Stations in "Group Ownership." Also see "Newspaper Ownership."

Network: NBC-TV (primary).

Rep: H-R Television.

Highest hour rate: \$300.

Executives: John J. McClay, bcst div mgr; Edward M. Scala, gen mgr; Donald F. Snyder, prog dir; Thomas Cawley, news dir; Gino Ricciardelli, chief engr.

Washington atty: Dow, Lohnes & Albertson.

Radio affiliate: WINR.

WBNF-TV (Dec. 1, 1949) ch. 12; power—166 kw visual, 83.2 kw aural; antenna height—1,200 feet above average terrain, 785 feet above ground.

Address: Sheraton Inn, 50 Front St. Phone: Raymond 3-7311. TWX 602-772-0242.

Licensee: Triangle Publications Inc. (acquired station May 20, 1955).

Ownership: See Triangle Stations in "Group Ownership." See also "Newspaper Ownership."

Network: CBS-TV (primary).

Rep: Blair Tv.

Color facilities: network.

Highest hour rate: \$1,000.

Executives: George R. Dunham, gen mgr; Karl W. Friedline, exec prog dir; Edward Giller, prog dir; Keith G. Dare, tv sls mgr; Edward Kane, news dir; Lamar Cox, chief engr.

Washington atty: Wilner, Bergson, Scheiner & Lessenco.

Radio affiliate: WBNF-AM-FM.

***WQTV** (not on air; granted Aug. 14, 1952; target date unknown) ch. *46; power—200 kw visual; 105 kw aural; antenna height—540 feet above average terrain, 531 feet above ground.

Address: State Education Dept., Albany.

Permittee: U. of the State of New York.

BUFFALO, Erie County

WBEN-TV (Niagara Falls) (May 14, 1948) ch. 4; power—100 kw visual, 50 kw aural; antenna height—1,200 feet above average terrain, 1,059 feet above ground.

Address: 2077 Elmwood Avenue, zone 7. Phone: TR 6-0930. TWX BU-595.

Licensee: WBEN Inc. (original owner).

Ownership: Owned by Buffalo Evening News. See "Newspaper Ownership."

Network: CBS-TV (primary).

Rep: Harrington, Righter & Parsons.

Color facilities: network, local film, local live, local slides.

Highest hour rate: \$1,400.

Executives: Alfred H. Kirchhofer, pres; C. Robert Thompson, gen mgr; Nicholas J. Malter, coml mgr; Fred A. Keller, prog dir; Joseph A. Haefner, prom mgr; Nelson Griswold, news dir; R. Glenn Beerbower, chief engr; George R. Torge, stn mgr.

Washington atty: Spearman & Roberson.

Radio affiliate: WBEN-AM-FM.

WGR-TV (Niagara Falls) (Aug. 14, 1954) ch. 2; power—100 kw visual, 60.3 kw aural; antenna height—690 feet above average terrain, 742 feet above ground.

Address: 184 Barton St., zone 13. Phone: TT 6-7115. TWX BU 245.

Licensee: Transcontinent Television Corp. (acquired station Oct. 1, 1957).

Ownership: See Transcontinent Television Stations in "Group Ownership."

Network: NBC-TV.

Rep: Petry.

Highest hour rate: \$1,400.

Color facilities: network.

Video tape: Ampex (1).

Executives: David C. Moore, pres; Van Beuren W. DeVries, vp & gen mgr; Frank Gervan, natl sls mgr; Paul Scialandra, prog dir; George Sperry, dir of adv & prom; James Burke, dir of news & pub affrs; Raymond Smith, mgr of engrn.

Washington atty: Covington & Burling.

Radio affiliate: WGR-AM-FM.

WKBW-TV (Nov. 30, 1958) ch. 7; power—91.2 kw visual, 53.7 kw aural; antenna height—1,420 feet above average terrain, 1,076 feet above ground.

Address: 1420 Main St., zone 9. Phone: TT 3-0770. TWX BU 83.

Licensee: Capital Cities Broadcasting Corp. (acquired station 1961).

Ownership: See Capital Cities Stations in "Group Ownership."

Network: ABC-TV (primary).

Rep: Blair-Tv.

Highest hour rate: \$1,700.

Color facilities: network.

Video tape recorder: RCA (1).

Executives: Robert King, vp & gen mgr; Ken M. Johnson, sls mgr; William T. Wagner, prog dir; O. L. (Red) Koch, prom mgr; F. A. Timberlake, chief engr.

Washington atty: Hogan & Hartson.

Radio affiliate: WKBW.

***WNED-TV** (March 30, 1959) ch. *17; power—151 kw visual, 81.3 kw aural; antenna height—350 feet above average terrain, 379.5 feet above ground.

Address: Hotel Lafayette, zone 3. Phone: TL 4-4756.

Licensee: Western New York Educational Tv Assn. (original owner).

Ownership: Non-Stock Educational Corp., Harry C. Lautensack, chairman.

Network: National Educational Television.

Video tape: Ampex (1).

Executives: Les Martin Jr., gen mgr; J. Michael Collins, asst mgr; Anthony Cherubini, prog mgr; Gordon Knaier, chief engr; T. Buttino, prod mgr.

***WTVF** (Niagara Falls) (not on air; granted July 24, 1952; target date unknown) ch. *23; power—205 kw visual, 105 kw aural; antenna height—630 feet above average terrain, 539 feet above ground.

Address: State Education Dept., Albany, N. Y. Permittee: U. of the State of New York.

CARTHAGE, Jefferson County

WCNY-TV (Watertown) (Oct. 24, 1954) ch. 7; power—178 kw visual, 95.5 kw aural; antenna height—720 feet above average terrain, 574 feet above ground.

Address: Offices: P. O. Box 211, Watertown; Phone: Sunset 2-2600; TWX 315-788-4836. Sales: (Watertown) Phone: Sunset 2-1800. TWX 315-788-4836.

Licensee: The Brockway Co. (original owner).

Ownership: John B. Johnson and wife, 100%. Brockway Co. owns WMSA-AM-FM Massena, N. Y. See "Newspaper Ownership."

Network: CBS-TV (primary), ABC-TV (secondary).

Rep: Bolling Co.; Andy McDermott; Radio Tv Sales (Toronto & Montreal).

Highest hour rate: \$375.

Executives: John B. Johnson, pres; James W. Higgins, gen mgr; Alfred M. Tauroney, sls mgr; David M. Graves, prog mgr; Earl R. Kelly, dir of loc news, pub affrs, prom; Glenn H. Hall, dir of opns; Michael R. Yonkovig, dir of engng; Donald C. Morehouse, chief engr.

Washington atty: Fisher, Wayland, Duval & Southmayd.

Radio affiliate: WWNV.

ELMIRA, Chemung County

WSYE-TV (Sept. 10, 1956) ch. 18; power—120 kw visual, 60.3 kw aural; antenna height—700 feet above average terrain, 314 feet above ground.

Address: 1030 James St., Syracuse 3, N. Y. Phone: Granite 4-3911. TWX 315-477-1065.

Licensee: Newhouse Broadcasting Corp. (original owner).

Ownership: See Newhouse Newspaper Stations in "Group Ownership." Also see "Newspaper Ownership."

Washington atty: Dow, Lohnes & Albertson.

Note: Satellite of and sold with WSYR-TV Syracuse, N. Y.

ITHACA, Tompkins County

***WIET** (not on air; granted Jan. 8, 1953; target date unknown) ch. *14; power—205 kw visual, 105 kw aural; antenna height—1,290 feet above average terrain, 544 feet above ground.

Address: State Education Dept., Albany.

Permittee: U. of the State of New York.

LAKE PLACID, Essex County

WPTZ (see North Pole, N. Y.).

NEW YORK, New York County

WABC-TV (Aug. 10, 1948) ch. 7; power—110 kw visual, 55 kw aural; antenna height—1,380 feet above average terrain, 1,465 feet above ground.

Address: 7 West 66th St., zone 23. Phone: Susquehanna 7-5000. TWX NY 1-2382.

Licensee: American Broadcasting Co.-Paramount Theatres Inc. (acquired station Feb. 9, 1953).

Ownership: See ABC Owned Stations in "Group Ownership."

Network: ABC-TV (primary).

Rep: ABC Television Spot Sales Inc.

Highest hour rate: \$4,890.

Video tape: Ampex.

Executives: Joseph Stampler, vp & gen mgr; James Szabo, gen sls mgr; John S. Kirk, sls mgr; Arthur S. Gross, prog dir; Takaski Kako, film dir; Frank Little, publ dir; Murry Salberg, dir of adv & sls prom; David Shefrin, news dir; Henry Dabrowski, chief engr; Paul Sheinfeld, dir of opns; Lawrence Pollock, dir of rsch & adv serv; Arthur Dorfner, bus mgr.

Washington atty: McKenna & Wilkinson.

Radio affiliate: WABC-AM-FM.

TO BUY OR SELL A TELEVISION OR RADIO STATION

HAMILTON-LANDIS & ASSOC., Inc.

WASHINGTON, D.C.	CHICAGO
1737 DeSales St., N.W. EX 3-3456	1714 Tribune Tower DE 7-2754
SAN FRANCISCO	DALLAS
111 Sutter St. EX Z-5671	1511 Bryan St. RI 8-1175

NATIONWIDE • NEGOTIATIONS
FINANCING • APPRAISALS

WCBS-TV (July 1, 1941) ch. 2; power—42 kw visual, 21 kw aural; antenna height—1,300 feet above average terrain, 1,465 feet above ground.
 Address: 485 Madison Ave., zone 22. Phone: Plaza 1-2345. TWX 1-935.
 Licensee: CBS (original owner).
 Ownership: See CBS Owned Stations in "Group Ownership."
 Network: CBS-TV (primary).
 Rep: CBS Television Spot Sales.
 Color facilities: network; local slide; local live; local film, local tape.
 Highest hour rate: \$10,000.
 Video tape: Ampex.
 Executives: Merle S. Jones, pres, CBS-TV stns; Craig Lawrence, vp in charge of stns; Norman E. Walt Jr., vp & gen mgr; G. Gerald Oanford, gen sls mgr; Ned Cramer, dir of pub affrs; Oan Gallagher, prog dir; Larry Paulus, asst prog dir;

Philip G. King, info services dir; Arthur L. Hecht, adv & prog prom dir; Marion Hampden, traf opns mgr; Anna Mitchell, opns mgr; William C. Lacey, mgr of film dept.
 Radio affiliate: WCBS-AM-FM.
WNBC-TV (July 1, 1941) ch. 4; power—25.7 kw visual, 12.9 kw aural; antenna height—1,440 feet above average terrain, 1,465 feet above ground.
 Address: 30 Rockefeller Plaza, zone 20. Phone: Circle 7-8300.
 Licensee: National Broadcasting Co. (original owner).
 Ownership: See NBC owned stations in "Group Ownership."
 Network: NBC-TV.
 Rep: NBC Spot Sales.
 Highest hour rate: \$10,200.
 Color facilities: network; local slide; local live;

local film; local tape.
 Video tape: RCA.
 Executives: Theodore H. Walworth Jr., vp, NBC in charge of WNBC-AM-FM-TV; Peter M. Affe, stn mgr; Jay Heitin, gen sls mgr; Ed Warren, prog mgr; John J. Reynolds, pub affrs mgr; Robert G. Patt, mgr of prom & adv; Alvin Slep, mgr of publ & exploitation; T. J. Buzalski, chief engr.
 Washington atty: Howard Monderer.
 Radio affiliate: WNBC-AM-FM.
WNDT (see Newark, N. J.)
WNEW-TV (May 2, 1944) ch. 5; power—37.1 kw visual, 18.6 kw aural; antenna height—1,330 feet above average terrain, 1,465 feet above ground.
 Address: 205 E 67th St., Zone 21. Phone: Lehigh 5-1000. TWX 212-867-6978.
 Licensee: Metromedia, Inc. (acquired station Sept. 16, 1955).
 Ownership: See Metropolitan Broadcasting Stations in "Group Ownership."
 Rep: Metro Broadcast Sales.
 Color facilities: Network, local film, local slides.


Highest hour rate: \$3,600.
 Video tape: Ampex (3).
 Executives: John W. Kluge, chmn of bd & pres, Metromedia Inc.; Bennet H. Korn, pres, tv; John E. McArdle, vp & gen mgr; Mary McKenna, vp & dir of rsch & sales development; Jack Lynn, vp & prog dir; Symon B. Cowles, dir of adv & prom; Phil Cowan, pr dir; Kurt Blumberg, bus mgr; William D. Kelly, chief engr.
 Washington atty: Thomas J. Daugherty.
 Radio affiliate: WNEW-AM-FM.

WNYC-TV (Nov. 1, 1962) ch. 31; power—890 kw visual, 21 kw aural; antenna height—1,294 feet above average terrain, 1,310 feet above ground. Note: Operated by FCC as WUHF until Nov. 1, 1962, at which time City of New York took over operation.
 Address: Municipal Broadcasting System, 2500 Municipal Bldg., zone 7. Phone: Whitehall 3-3600.

Licensee: City of New York (original owner).
 Ownership: Owned by the City of New York.
 Color facilities: network, local slide.
 Video tape: Ampex (1).
 Executives: Seymour N. Siegel, dir; Bernard R. Buck, prog dir; John DeProspro, film buyer; David Knapp, prom mgr; Cyril Freed, news dir; Hom Hong Wei, chief engr.
 Washington atty: Rhyne & Rhyne.
 Radio affiliate: WNYC-AM-FM.

WOR-TV (Oct. 5, 1949) ch. 9; power—129 kw visual, 64.6 kw aural; antenna height—1,240 feet above average terrain, 1,231 feet above ground.
 Address: 1440 Broadway, Zone 18. Phone: Longacre 4-8000.
 Licensee: RKO General Inc. (acquired station 1952).

Ownership: See RKO General Stations in "Group Ownership".
 Rep: RKO General National Sales.
 Highest hour rate: \$3,000.
 Video tape: RCA (3).
 Executives: Thomas F. O'Neil, pres; Robert J. Leder, gen mgr; Burt Lambert, vp gen sls mgr; Ivan Reiner, prog mgr & film buyer; Robert Smith, vp progng; George Brown, news dir; Martin Fliesler, vp adv prom; Orville Sather, dir of engr; Sid Bakal, dir press; Barney Boyle, opns dir.
 Washington atty: Pierson, Ball & Dowd.
 Radio affiliate: WOR-AM-FM.



where?

The brand-new Delacorte amphitheatre in the heart of New York's Central Park, scene of Channel 2's historic 2½-hour broadcast of "The Merchant of Venice." The first presentation by a commercial television station of a complete play by Shakespeare direct from the theatre of origin, the program drew a mammoth audience of 1,600,000 viewers, leading all New York television stations dur-

ing the peak viewing hours of 8:30 to 11 pm. The broadcast—pace-setting, compelling—is an example (one of many!) of community service programming that consistently captures the spirit and imagination of audiences in the nation's largest, most dynamic metropolis. Programming New Yorkers find only on (where else?)... CBS Owned WCBS-TV, the leading station year after year after year.

CBS TELEVISION STATIONS, A Division of Columbia Broadcasting System, Inc.

YOUR SALES MESSAGE DOESN'T STOP HERE!

CANADA WELCOMES YOU

NOW! BUFFALO'S THE 10TH TELEVISION MARKET!

BUFFALO TV PENETRATES CANADIAN MARKET

Buffalo stations reach a Canadian audience, between 7:30—11:00 P.M., about as large as the total audience reached by the combined network affiliates in Atlanta, Georgia or Columbus, Ohio.*

*NOV. 1961 ARB AND NIELSEN AUDIENCE SURVEYS

Buffalo stations have a net weekly circulation in Toronto area of at least 15% (568,000 TV homes) of the total television homes in all of Canada.*


*ARB NET WEEKLY CANADIAN CIRCULATION

In metropolitan Toronto (pop. 1,676,000) retail sales are 29% higher and effective buying power 6% higher than U. S. average.*

*SALES MANAGEMENT SURVEY OF BUYING POWER

**WKBW-TV's net weekly circulation
1,067,600 TV HOMES***

*1961 ARB COVERAGE STUDY



**CHANNEL
7
WKBW-TV
BUFFALO**

REPRESENTED NATIONALLY BY BLAIR-TV

Portrait of rare sales opportunity, the North Carolina Trade Fair...Charlotte



This gigantic showcase of North Carolina products and services attracted over 200,000 visitors from 36 states and 32 foreign countries when first held in 1961. Exhibitors reported establishment of 14,000 new business prospects. The State has again selected dynamic Charlotte as the site of the 1963 Trade Fair.

Charlotte's continuing growth as a major industrial and distribution center is matched by its booming retail economy. Among all metropolitan cities of the Southeast, Charlotte ranks first in per family income, first in retail sales per household. Its 75-mile radius population is the largest in the Southeast. To sell Charlotte and the Carolinas, schedule WSOC-TV. A great area station of the nation.

WSOC-TV

CHARLOTTE 9—NBC and ABC. Represented by H-R

Network: CBS-TV (primary); NBC-TV (secondary).
Rep: Petry.
Color facilities: network.
Highest hour rate: \$85D.
Video tape recorder: RCA (2).
Executives: Frank M. Smith, pres; Harmon L. Duncan and Floyd Fletcher, co-gen mgrs; Mike Thompson, coml mgr; Ernie Greup, film buyer & prog dir; Arthur Seabolt, prom mgr; Jack Williams, news dir; Roy Fullen, chief engr.
Washington atty: Hogan & Hartson.

GREENSBORO, Guilford County

WFMY-TV (Sept 22, 1949) ch. 2; power—100 kw visual, 50 kw aural; antenna height—720 feet above average terrain, 759 feet above ground.
Address: P. O. Drawer A. Phone: 274-0114. TWX GN 347.
Licensee: Greensboro News Co. (original owner).
Ownership: Licensee publishes Greensboro News and Record (see "Newspaper Ownership").
Network: ABC-TV (secondary), CBS-TV (primary).
Rep: Harrington, Righter & Parsons.
Highest hour rate: \$1,000.
Video tape: Ampex (1).
Color facilities: Network.
Executives: Gaines Kelley, gen mgr; William M. Alexander, coml mgr; T. J. Markham, prog dir; Scott Jarrett, news dir; Doyle D. Thompson, chief engr.
Washington atty: Dow, Lohnes & Albertson.
WSJS-TV (see Winston-Salem)
. . . . (TV) ch. 8. (see High Point).

GREENVILLE, Pitt County

WITN (see Washington).
WNCT (Dec. 22, 1953) ch. 9; power—316 kw visual, 158 kw aural; antenna height—860 feet above average terrain, 873 feet above ground.
Address: P. O. Box 898. Phone: Plaza 2-6181. FWX Greenville 8701.
Licensee: Roy H. Park Broadcasting Inc. (acquired station March 15, 1962).
Ownership: Roy H. Park, 100%.
Network: ABC-TV (secondary), CBS-TV (primary).
Rep: Hollingbery.
Highest hour rate: \$550.
Video tape recorder: Ampex (2).
Color facilities: network.
Executives: Roy H. Park, pres; A. Hartwell Campbell, vp & gen mgr; John G. Clark Jr., coml mgr; Ed Fields, prog dir; Dave Mosier, prom mgr; Roy Hardee, news dir; Heber Adams, chief engr; Hank Tribble, asst mgr & opns mgr.
Washington atty: Wilner, Bergson, Scheiner & Lessenco.

HIGH POINT, Guilford County

WGHP-TV (Greensboro-Winston-Salem) (granted Oct. 3, 1962; not on air, target date March 1, 1963) ch. 8; power—316 kw visual, 158 kw aural; 1,269 feet above average terrain, 1,252 feet above ground.
Address: P. O. Box 5176, Winston-Salem, N. C. Phone: Pa 34353.
Licensee: Southern Broadcasters Inc. (original owner).
Ownership: Winston-Salem Broadcasting Co. Inc., 55%; Sir Walter Tv Co., 35%; and four local businessmen. See Winston-Salem Broadcasting Stations in "Group Ownership." Also see Great Lakes Television Stations in "Group Ownership."
Network: ABC-TV (primary).
Color facilities: Network, local slide, local film.
Executives: James W. Coan, pres & gen mgr.
Washington atty: Welch, Mott & Morgan.

NEW BERN, Craven County

WNBE-TV (Nov. 1, 1962) ch. 12; power—200 kw visual, 100 kw aural; antenna height—740 feet above average terrain, 774 feet above ground.

Address: Piedmont Television Corp., Henderson, N. C. Phone: Geneva 8-8341.
Licensee: Piedmont Television Corp. (acquired station Sept. 1, 1961).
Ownership: Nathan Frank, 100%. Mr. Frank owns WHNC-AM-FM Henderson, N. C., and WCNF Weldon, N. C.
Network: ABC-TV (primary).
Color facilities: network.
Executives: Nathan Frank, pres & treas.
Washington atty: Haley, Bader & Potts.

RALEIGH, Wake County

WRAL-TV (Dec. 15, 1956) ch. 5; power—100 kw visual, 50 kw aural; antenna height—1,170 feet above average terrain, 1,156 feet above ground.
Address: P. O. Box 9583. Phone: Vance 8-2511. TWX 5041.
Licensee: Capitol Broadcasting Co. Inc. (original owner).
Ownership: A. J. Fletcher, 95.1%; Fred Fletcher, 2.35% and others.
Network: ABC-TV (primary).
Rep: H-R Television Inc.
Color facilities: Network, local film, local slides.
Highest hour rate: \$850.
Video tape: Ampex (2) (1 mobile)
Executives: A. J. Fletcher, pres; Fred Fletcher, vp & gen mgr; Bernie L. Whitaker, natl sls mgr; Jesse Helms, vp in charge of prog, news & pub affrs; Jim Riddle, film buyer; David Witherspoon, prom mgr; Bill Armstrong, news dir; Virgil Duncan, chief engr.
Washington atty: Spearman & Roberson.
Radio affiliate: WRAL-AM-FM.

WASHINGTON, Beaufort County

WITN-TV (Sept. 28, 1955) ch. 7; power—295 kw visual, 148 kw aural; antenna height—1,470 feet above average terrain, 1,523 feet above ground.
Address: P. O. Box 468. Phone Whitney 6-3131. TWX 919-522-1683.
Licensee: North Carolina Television Inc. (original owner).
Ownership: W. R. Roberson Jr. & family, 62.5%; William S. Page, 25.2%; William E. Barnes, 10.99% and others.
Network: NBC-TV (primary).
Rep: Venard, Torbet & McConnell; James S. Ayers (Southern).
Highest hour rate: \$400.
Color facilities: Network.
Video tape recorder: RCA & Ampex (2).
Executives: W. R. Roberson Jr., pres & gen mgr; T. H. Patterson, exec vp; G. Earl Broome, sls mgr; Hal Wilson, opns dir; Bob McCoy, asst opns dir; Bennie Waters, news dir; Harvey Mason, chief engr.
Washington atty: Roberts & McInnis.
Radio affiliate: WITN.

WILMINGTON, New Hanover County

WECT (April 9, 1954) ch. 6; power—100 kw visual, 60.3 kw aural; antenna height—94D feet above average terrain, 997 feet above ground.
Address: 205 W. Shipyard Blvd. Phone: Roger 3-4666. TWX WM 81.
Licensee: Atlantic Telecasting Corp. (acquired station October 1957).
Ownership: Carolina Broadcasting System Inc., 30% (licensee of WNCT [TV] Greenville, N. C.); Dan D. Cameron, trustee for MacMillan and Cameron Co., 30%; J. W. Jackson, 10%; J. S. Brody, 15.02%, and Leo Brody, 14.98%. (The Brodys own WGNi Wilmington). See Carolina Broadcasting Stations in "Group Ownership." Also see "Newspaper Ownership."
Network: NBC-TV (primary), ABC-TV (secondary), CBS-TV (secondary).
Rep: Advertising Time Sales Inc.
Color facilities: network.
Highest hour rate: \$425.
Video tape: Ampex.

Executives: Dan D. Cameron, pres; Claud O'Shields, gen mgr & sls mgr; C. D. Martin Jr., local sls mgr; Bill Elks, opns mgr; Wayne Jackson, prog dir & film buyer; Ben McDonald, news dir; E. I. Herring Jr., chief engr.
Washington atty: Wilner, Bergson, Scheiner & Lessenco.

WINSTON-SALEM, Forsyth County

WSJS-TV (Greensboro) (Sept. 30, 1953) ch. 12; power—316 kw visual, 158 kw aural; antenna height—2,000 feet above average terrain, 692 feet above ground.
Address: P. O. Box 3018. Phone: Park 5-2311. TWX W Sal 370.
Licensee: Triangle Broadcasting Corp. (original owner).
Ownership: Piedmont Publishing Co., 100%. Piedmont publishes Winston-Salem Journal and Twin City Sentinel. Also see "Newspaper Ownership."
Network: NBC-TV (primary).
Rep: Peters, Griffin, Woodward.
Color facilities: network.
Highest hour rate: \$900.
Video tape recorder: RCA (1).
Executives: Gordon Gray, bd chmn; Harold Essex, pres & gen mgr; Harry B. Shaw, vp for sls; John Comas, vp for prog; Richard Barron, asst gen mgr; Phil Hedrick, vp for opns; Carl Wiegold, film mgr; Hank Pointel, news mgr; F. O. Carver, dir of pr.
Washington atty: Fly, Shuebruk, Blume & Gaguine.
Radio affiliate: WSJS-AM-FM.
. . . . (TV) ch. 8. (see High Point).

NORTH DAKOTA

*Non-commercial educational.

BISMARCK, Burleigh County

KFYR-TV (Dec. 19, 1953) ch. 5; power—100 kw visual, 50.1 kw aural; antenna height—500 feet above average terrain, 667 feet above ground.
Address: Broadway at Fourth. Phone: Capitol 3-0900. TWX BM 8115.
Licensee: Meyer Broadcasting Co. (original owner).
Ownership: See Meyer Broadcasting Co. Stations in "Group Ownership."
Network: NBC-TV (primary).
Rep: Blair Television Assoc.; Harry S. Hyett & Co. (Minneapolis).
Highest hour rate: \$350 (with satellites).
Color facilities: Network.
Executives: William A. Elkberg, pres & gen mgr; A. L. Anderson, stn & gen sls mgr; Larry Mills, news dir; Ivar Nelson, chief engr.
Washington atty: Hogan & Hartson.
Radio affiliate: KFYR.

KXMB-TV (Nov. 19, 1955) ch. 12; power—89.1 kw visual, 44.7 kw aural; antenna height—400 feet above average terrain, 243 feet above ground. (CP: power—221 kw visual, 110 kw aural; antenna height—1,230 feet above average terrain, 876 feet above ground.)
Address: P. O. Box 358. Phone: Capitol 3-9197. TWX 241-9433.
Licensee: KXMB-TV Inc. (original owner).
Ownership: See North Dakota Broadcasting Co. Stations in "Group Ownership."
Network: ABC-TV (secondary), CBS-TV (primary).
Rep: Adam Young.
Highest hour rate: \$180.
Color facilities: Network.

Executives: John W. Boler, pres; David Blackstead, gen mgr; Robert Owens, natl sls; Robert Vogelsang, loc sls mgr; Robert Schuk, prog dir & prom mgr; Jack Swenson, news dir; Tom Ahner, chief engr.
Washington atty: Prince, Taylor & Paul.



Have you ever heard of our "Party Line"?

WE don't want to spoil it by trying to compress the whole story of our "Party Line" program into this brief space.

Suffice it to say here that "Party Line" is a participating program on the most popular TV station anywhere *near* the great Red River

Valley. It is producing big results for some big advertisers. For example, we recently offered a Party Line Pattern Book, at \$1 a throw. Result: 14,928 copies!

Ask PGW, will you? They have the whole story of this spectacular program.

WDAY-TV

AFFILIATED WITH NBC • CHANNEL 6

FARGO, N. D.



PETERS, GRIFFIN, WOODWARD, INC.,
Exclusive National Representatives

DICKINSON, Stark County

KDIX-TV (Oct. 15, 1956) ch. 2; power—26.3 kw visual, 13.2 kw aural; antenna height—840 feet above average terrain, 621 feet above ground.

Address: Box 1248. Phone: 224-5133. TWX 8153.

Licensee: Dickinson Radio Assn. (original owner).

Ownership: Dr. P. J. Weir, 11.05%; F. P. Whitney, 11.63%; W. O. Rabe, 11.63%; W. K. Johnson, 10.66%; P. J. Baseflug, 5.85%, and S. T. Oeck, 5.31%.

Network: CBS-TV (primary); ABC-TV (secondary).

Rep: Adam Young Inc.; Wm. Hurley (Minneapolis).

Highest hour rate: \$175.

Color facilities: local slide; local live; local film.

Executives: Dr. P. J. Weir, pres; S. T. Deck, gen mgr; Bob Weiler, coml mgr; Lauren Haacke, prog dir & prom mgr; Lloyd Kuehn, news dir; Louis Tysver, chief engr.

Washington atty: Eugene L. Burke.

Radio affiliate: KOIX.

FARGO, Cass County

KXGO-TV (Oct. 11, 1959) ch. 11; power—28.8 kw visual, 14.4 kw aural; antenna height—390 feet above average terrain, 416 feet above ground.

Address: Box 1516. Fargo. Phone: 232-8987. Licensee: Pembina Broadcasting Co. Inc. (acquired station Aug. 1, 1962).

Ownership: See Producers Inc. Stations in "Group Ownership."

Network: ABC-TV (primary).

Rep: Meeker.

Highest hour rate: \$300.

Color facilities: network.

Executives: Ferris Traylor, pres; Robert C. Lukkason, gen & coml mgr; Robert B. Weber, ops & prom mgr; J. B. Eckert, news dir; Erwin Liefelt, chief engr.

Washington atty: Wilner, Bergson, Scheiner & Lessenco.

WDAY-TV (June 1, 1953) ch. 6; power—100 kw visual, 50 kw aural; antenna height—1,150 feet above average terrain, 1,206 feet above ground.

Address: 207 N. 5th St. Phone: Adams 2-3371. TWX FG 182.

Licensee: WDAY Inc. (original owner).

Ownership: N. D. Black Jr. and family. Mr. Black is pres-publ of the Fargo Forum and Moorhead (Minn.) News. Also see "Newspaper Ownership."

Network: NBC-TV (primary).

Rep: Peters, Griffin, Woodward.

Highest hour rate: \$600.

Color facilities: network.

Executives: Norman Black, pres; Tom Barnes, exec vp & gen mgr; Jack Dunn, asst gen mgr; Jack Lester, coml mgr; Ken Kennedy, prog dir & film buyer; Roy Pedersen, prom mgr; Normand Schrader, news dir; Julius Hetland, technical dir.

Washington atty: Marmet & Schneider.

Radio affiliate: WDAY.

GRAND FORKS, Grand Forks County

KNOX-TV (Dec. 11, 1955) ch. 10; power—28.2 kw visual, 14.1 kw aural; antenna height—220 feet above average terrain, 252 feet above ground.

Address: P. O. Box 1110. Phone 774-4611. TWX GFKS 286.

Licensee: Community Television Corp. (original owner).

Ownership: See Producers Inc. Stations in "Group Ownership."

Network: ABC-TV (primary).

Rep: Meeker; Wayne Evans (Minneapolis).

Color facilities: network.

Highest hour rate: \$200.

Executives: Ferris E. Traylor, pres; Harry F. Rice, sec-treas; Robert C. Lukkason, vp & gen mgr; Jack French, coml mgr; Lowell Johnson, prog dir; JoAnn Jagd, prom mgr; Allen Flemming, news dir; David Chumley, chief engr.

Washington atty: Wilner, Bergson, Scheiner & Lessenco.

Radio affiliate: KNOX.

MINOT, Ward County

KMOT (Jan. 21, 1958) ch. 10; power—29.5 kw visual, 14.8 kw aural; antenna height—450 feet above average terrain, 438 feet above ground.

Address: Broadway at Fourth, Bismarck, N. D. Phone: Capitol 3-0900. TWX BM 8115.

Licensee: Meyer Broadcasting Co. (original owner).

Ownership: See Meyer Broadcasting Co. Stations in "Group Ownership."

Network: NBC-TV (primary).

Rep: Blair Television Assoc.: Harry S. Hyett & Co. (Minneapolis).

Highest hour rate: Sold in combination with parent station, KFVR-TV Bismarck, N. D.

Executives: Curt Sorbo, resident mgr; Mert Johnsrud, prog dir; Ole Orson, stn engr.

Washington atty: Hogan & Hartson.

KXMC-TV (April 1, 1953) ch. 13; power—245 kw visual, 123 kw aural; antenna height—1,118 feet above average terrain, 1,053 feet above ground.

Address: P. O. Box 1712. Phone: Temple 82-104. TWX 8205.

Licensee: KXMC-TV Inc. (acquired station Dec. 1, 1959).

Ownership: Chester Reiten, 21%; Lloyd R. Amoo, 15.75%; W. L. Hurley, 15.75%; North Dakota Bcstg. Co., 47.5%. (See North Dakota Bcstg. Co. stations in "Group Ownership.")

Network: CBS-TV (primary), ABC-TV (secondary).

Rep: Adam Young; Wm. Hurley (Minneapolis); Andy McDermott (Toronto).

Highest hour rate: \$250.

Executives: Chester Reiten, pres, gen mgr & film buyer; Henry Beuchler, coml mgr; Rodney Romine, prog dir; John Williams, news dir; Henry Haeusler, chief engr.

Washington atty: Prince, Taylor, Crampton & Paul.

PEMBINA, Pembina County

KCND-TV (Nov. 7, 1960) ch. 12; power—220 kw visual, 115 kw aural; antenna height—1,400 feet above average terrain, 1,457 feet above ground.

Address: Box 127, Grand Forks, N. O. Phone: 774-4611. TWX 701-351-6313.

Licensee: Pembina Broadcasting Co. (original owner).

Ownership: See Producers Inc. Stations in "Group Ownership."

Network: ABC-TV (primary).

Rep: Meeker; Wayne Evans & Assoc. (Minneapolis).

Highest hour rate: \$400.

Color facilities: network.

Executives: Ferris E. Traylor, pres; Richard F. Shively, dir of tv; Robert C. Lukkason, gen mgr; Chas. K. Bundlie, ops mgr; Robert Ossenberg, natl sls mgr; Boyd Jerome, news dir; Lloyd Chale, chief engr.

Washington atty: Wilner, Bergson, Scheiner & Lessenco.

VALLEY CITY, Barnes County

KXJB-TV (Sept. 11, 1954) ch. 4; power—100 kw visual, 57.5 kw aural; antenna height—1,090 feet above average terrain, 1,085 feet above ground.

Address: 4000 W. Main St., Fargo, N. O. Phone: Adams 5-4461 (Fargo); 845-1871 (Valley City). TWX Fg 260.

Licensee: North Oakota Broadcasting Co. (original owner).

Ownership: See North Dakota Broadcasting Co. Stations in "Group Ownership."

Network: CBS-TV (primary).

Rep: Adam Young.

Highest hour rate: \$625.

Color facilities: network, local film, local slides.

Video tape: Ampex (1).

Executives: John W. Boler, pres & gen mgr; Lloyd Amoo, exec vp; Robert Owens, stn & natl sls mgr; Neal Edwards, vp-KXAB Aberdeen; David Blackstead, vp-KXMB-TV Bismarck; Constance Blackstead, ops mgr; Robert Ridgeway, chief engr; Ferd Froesche, news dir.

Washington atty: Prince, Taylor & Paul.

Radio affiliate: KXGO Fargo.

WILLISTON, Williams County

KUMV-TV (Feb. 11, 1957) ch. 8; power—93.3 kw visual, 51.3 kw aural; antenna height—1,060 feet above average terrain, 874 feet above ground.

Address: Broadway at Fourth, Bismarck, N. O. Phone: Capitol 3-0900. TWX BM 8115.

Licensee: Meyer Broadcasting Co. (original owner).

Ownership: See Meyer Broadcasting Co. Stations in "Group Ownership."

Network: NBC-TV (primary).

Rep: Blair Television Assoc.: Harry S. Hyett & Co. Minneapolis.

Sold in combination with parent station KFVR-TV Bismarck, N. O.

Executives: Les Kleven, station mgr; Oscar Halvorson, station engr.

Washington atty: Hogan & Hartson.

OHIO

*Non-commercial educational.

AKRON, Summit County

WAKR-TV (July 19, 1953) ch. 49; power—110 kw visual, 58.9 kw aural; antenna height—370 feet above average terrain, 488 feet above ground.

Address: 853 Copley Road, Akron 20. Phone: Portage 2-8811. TWX 216-972-9296.

Licensee: Summit Radio Corp. (original owner).

Ownership: Viola G. Berk and family, 55%; Beacon Journal Publishing Co. (Akron Beacon-Journal), 45%. John S. Knight owns Akron Beacon-Journal. (See "Newspaper Ownership" and John S. Knight Stations in "Group Ownership.")

Network: ABC-TV (primary).

Rep: McGavren Tv.

Highest hour rate: \$300.

Executives: S. Bernard Berk, pres; Roger G. Berk, vp, gen mgr & film buyer; Kenneth M. Keegan, vp sales; Robert I. Bostian, prog & prod mgr; Jack Fitzgibbons, news dir; Irwin L. Knopp, chief engr.

Washington atty: Kirkland, Ellis, Hodson, Chafetz & Masters.

Radio affiliate: WAKR-AM-FM.

ASHTABULA, Ashtabula County

WICA-TV (not on air; suspended operation but has not turned in construction permit) ch. 15; power—19 kw visual, 10 kw aural; antenna height—330 feet above average terrain, 345 feet above ground.

Address: P. O. Box 372.

Licensee: Radio Enterprises of Ohio Inc.

Ownership: O. C. Rowley, 52%; Olive O. Rowley and family, 48%. Also see "Newspaper Ownership."

Radio affiliate: WREO-AM-FM.

WLW-TV CINCINNATI

NATIONAL COLOR TV LEADER

...with these COLOR TV firsts

FIRST NBC color affiliate.

FIRST to colorcast daytime big league baseball on a local and regional basis. Cincinnati Reds.

FIRST to colorcast indoor remotes under normal lighting conditions—with new low-light color tube developed by GE and Crosley Broadcasting engineers. Cincinnati Royals and U. of Cincinnati basketball games.

FIRST to colorcast night-time outdoor remotes, including big league night baseball, under normal lighting conditions. Cincinnati Reds.

... which adds up to about 55 hours of color TV programs weekly on WLW-TV, including almost 1/2 of night-time programs in color.

... resulting in more color TV sets in Cincinnati per population than any other city in the U. S. A.!

So call your WLW Television Representative. You'll be glad you did!

The other dynamic WLW Stations

WLW-I	WLW-D	WLW	WLW-C
Television Indianapolis	Television Dayton	Radio	Television Columbus

Crosley Broadcasting Corporation

ATHENS, Athens County

***WOUB-TV** (not on air, target date unknown) ch. 20; 12.3 kw visual, 6.15 kw aural; antenna height—810 feet above average terrain, 871 feet above ground.

Licensee: Ohio University (original owner).
Network: NET.

CINCINNATI, Hamilton County

***WCET** (July 15, 1954) ch. *48; power—15.1 kw visual, 8.13 kw aural; antenna height—490 feet above average terrain, 583 feet above ground.

Address: 2222 Chickasaw St., zone 19. Phone: Dunbar 1-4033.

Licensee: Greater Cincinnati Television Educational Foundation (original owner).

Network: NET.

Video tape: Ampex (1).

Executives: Uberto T. Neely, gen mgr; Ted Milligan, prod dir in charge of prog; James Leonard, chief engr; Veda Schalk, admin asst; Jane Lefkin, traf, continuity dir; Camero Foster, dir-prod.

WCPO-TV (July 26, 1949) ch. 9; power—309 kw visual, 158 kw aural; antenna height—660 feet above average terrain, 545 feet above ground.

Address: 2345 Symmes St., zone 6. Phone: University 1-9000. TWX CI 327.

Licensee: Scripps-Howard Broadcasting Co. (original owner).

Ownership: See "Newspaper Ownership" and Scripps-Howard Stations in "Group Ownership."

Network: CBS-TV (primary).

Rep: Blair-Tv.

Color facilities: network.

Highest hour rate: \$1,400.

Executives: Jack R. Howard, pres; M. C. Waters, vp & gen mgr; Robert Gordon, asst gen mgr; Marian Finney, natl sls mgr; John Clark, prog dir; Janet Grigg, film buyer; Al Schottelkotte, news dir; Vera Schulte, prom mgr; Paul Adams, chief engr.

Washington atty: Dempsey & Koplovitz.

Radio affiliate: WCPO-AM-FM.

WKRC-TV (April 4, 1949) ch. 12; power—174 kw visual; antenna height—1,000 feet above average terrain. 971 feet above ground.

Address: 1506 Highland Ave., zone 19. Phone: 421-1750. TWX CI 554.

Licensee: Taft Broadcasting Co. (original owner).

Ownership: See Taft Stations in "Group Ownership."

Network: ABC-TV (primary).

Rep: Katz.

Highest hour rate: \$1,750.

Color facilities: network.

Video tape recorder: RCA (1).

Executives: Hulbert Taft Jr., pres; Sam T. Johnston, gen mgr; H. Needham Smith, loc sls mgr; Harry G. Mohr, prog dir; Peggy Rogers, prom mgr; George Palmer, news dir; Ray Owen, chief engr; George Rogers, natl sls mgr.

Washington atty: Bernard Koteen.

Radio affiliate: WKRC-AM-FM.

WLWT (Feb. 9, 1948) ch. 5; power—100 kw visual, 50 kw aural; antenna height—680 feet above average terrain, 583 feet above ground.

Address: 140 W. Ninth St., zone 2. Phone: 241-1822. TWX CI 376.

Licensee: Crosley Broadcasting Corp. (original owner).

Ownership: See Crosley stations in "Group Ownership."

Network: NBC-TV (primary).

Rep: WLW Sales (New York, Chicago, Cleveland); Bomar Lowrance & Assoc. (Atlanta, Dallas); NBC Spot Sales (Detroit, San Francisco, Los Angeles).

Highest hour rate: \$1,600.

Color facilities: network; local slide; local live; local film; local tape.

Video tape recorder: Ampex (2).

Executives: James D. Shouse, chmn of bd; R. E. Dunville, pres and gen mgr; John T. Murphy, vp-tv; John J. Heywood, vp & treas; Dave Strubbe, sls mgr; Joe Fiorini, film buyer; Al Bland vp prog; Abe Cowan, prog dir; Jack Frazier, sls prom dir; Marjorie Kemme, publ & prom dir; Richard Fischer, news dir; R. J. Rockwell, vp-dir of engr; Howard Lepple, tv tech adm.

Washington atty: Hogan & Hartson.

Radio affiliate: WLW.

WNOP-TV (See Newport, Ky.).

CLEVELAND, Cuyahoga County

KYW-TV (1948) ch. 3; power—100 kw visual. 50 kw aural; antenna height—1,000 feet above average terrain, 906 feet above ground.

Address: 1403 E. 6th St. N.E., zone 14. Phone: 781-4500. TWX CV 52.

Licensee: Westinghouse Broadcasting Co. Ownership: See Westinghouse Stations in "Group Ownership."

Network: NBC-TV (primary).

Rep: Tv Advertising Representatives.

Highest hour rate: \$2,200.

Color facilities: network.

Video tape: Ampex (2).

Executives: Donald H. McGannon, pres; Frank Tooke, vp; George H. Mathiesen, gen mgr; Robert Schroeder, coml mgr; Aubrey Holman, asst sls mgr; Chet Collier, prog dir; Jack Wartlieb, opns mgr; Gene Godt, adv & sls prom mgr; Phil Lewis, news dir; Sidney V. Stadig, chief engr.

Radio affiliate: KYW-AM-FM.

WEWS (Dec. 17, 1947) ch. 5; power—93.3 kw visual, 60.3 kw aural; antenna height—1,020 feet above average terrain, 851 feet above ground.

Address: 3001 Euclid Ave., zone 15. Phone: Henderson 2-1500. TWX 574-9782.

Licensee: Scripps-Howard Broadcasting Co. (original owner).

Ownership: See "Newspaper Ownership" and Scripps-Howard Stations in "Group Ownership."

Network: ABC-TV (primary).

Rep: Blair Tv.

Color facilities: network.

Highest hour rate: \$2,264.

Video tape recorder: RCA (2).

Executives: Jack R. Howard, pres; James C. Hanrahan, gen mgr; Donald L. Perris, asst gen mgr; Jay S. Kerekes, natl adv mgr; Peter Hlinka, Ohio adv sls mgr; Ernest E. Sindelar, operations dir; John J. Richards, film buyer; Robert K. Doerr, publ & prom mgr; Joel T. Daly, news edit; J. B. Epperson, engrg vp; James E. Bloyd, chief engr.

Washington atty: Dempsey & Koplovitz.

WJW-TV (Dec. 19, 1949) ch. 8; power—302 kw visual, 182 kw aural; antenna height—1,000 feet above average terrain, 775 feet above ground.

Address: 1630 Euclid Ave., zone 15. Phone: Tower 1-6080. TWX CV 207.

Licensee: Storer Broadcasting Co. (acquired station Nov. 16, 1954).

Ownership: See Storer Broadcasting Co. Stations in "Group Ownership." Also see "Newspaper Ownership."

Network: CBS-TV (primary).

Rep: Storer Television Sales Inc.

Color facilities: network.

Highest hour rate: \$2,200.

Video tape: Ampex (2).

Executives: George B. Storer Jr., pres; Robert S. Buchanan, gen mgr; Robert E. Huber, prog dir; Sheldon A. Saltman, prom mgr; Kenneth Armstrong, news dir; Gilbert L. Anderson, chief engr.

Washington atty: Warren C. Zwicky.

Radio affiliate: WJW-AM-FM.

TELEVISION

Magazine

Written for

professionals

in the world of

communicating ideas

and selling products.

Every issue contains

timely features,

stories in depth about

broadcast advertising,

merchandising,

programming,

and studies of tv trends

and developments.

Published monthly,

annual subscription \$5.

TELEVISION MAGAZINE

444 Madison Avenue

New York 22, New York

COLUMBUS, Franklin County

WBNS-TV (Oct. 5, 1949) ch. 10; power—316 kw visual, 191 kw aural; antenna height—710 feet above average terrain, 839 feet above ground.

Address: 33 N. High St., zone 15. Phone: Capitol 8-4501. TWX CL 342.

Licensee: Dispatch Printing Co. (original owner).

Ownership: Owned by the Wolfe family. Dispatch Printing Co. publishes the Columbus Dispatch. Also see "Newspaper Ownership."

Network: CBS-TV (primary).

Rep: Blair Tv.

Color facilities: network.

Highest hour rate: \$1,200.

Video tape recorder: RCA TRT-1B (1).

Executives: H. Preston Wolfe, pres; Richard A. Borel, dir of tv; Robert D. Thomas, sls dir; John A. Haldi, prog dir; Betty Dixon, film buyer; James M. Shumaker, prom mgr; Tom Dorsey, news dir; Lester H. Nafzger, chief engr.

Washington atty: Dow, Lohnes & Albertson.

Radio affiliate: WBNS-AM-FM.

WLWC (April 3, 1949) ch. 4; power—100 kw visual, 50 kw aural; antenna height—440 feet above average terrain, 576 feet above ground.

Address: 3165 Olentangy River Rd., zone 2. Phone: 263-5441.

Licensee: Crosley Broadcasting Corp. (original owner).

Ownership: See Crosley Broadcasting Corp. Stations in "Group Ownership."

Rep: WLW Sales (New York, Chicago, Cleveland, Cincinnati); Bomar Lowrance & Assoc.; Tracy Moore & Assoc.

Network: NBC-TV (primary).

Color facilities: network.

Highest hour rate: \$1,150.

Video tape: Ampex (1).

Executives: Walter E. Bartlett, vp & gen mgr; Richard E. Reed, sls mgr; James D. Lackey, coml mgr; Mervin A. Durea, prog dir; John Burpee, prom mgr; Hugh DeMoss, news dir; Charles B. Sloan, chief engr.

Washington atty: Hogan & Hartson.

***WOSU-TV** (Feb. 20, 1956) ch. *34; power—219 kw visual, 117 kw aural; antenna height—560 feet above average terrain, 593 feet above ground.

Address: 2470 North Star Road, zone 21. Phone: Cypress 3-1641.

Licensee: Ohio State U. (original owner).

Network: NET.

Video tape: Ampex.

Executives: Novice G. Fawcett, pres; Richard B. Hull, dir, radio & tv bcstg; William H. Ewing, assoc dir for programming; Harold Gorsuch, tv tech supvr; David Ayers, prod & prog mgr; Martha M. Haueisen, asst to the dir; Raymond J. Stanley, gen mgr.

Radio affiliate: *WOSU-AM-FM.

WTVN-TV (Aug. 30, 1949) ch. 6; power—100 kw visual, 50 kw aural; antenna height—570 feet above average terrain, 643 feet above ground.

Address: 753 Harmon Ave., zone 23. Phone: Capital 8-5801. TWX CL 87.

Licensee: Taft Broadcasting Co. (acquired station Feb. 25, 1953)

Ownership: See Taft stations in "Group Ownership."

Network: ABC-TV (primary).

Rep: Katz Agency.

Highest hour rate: \$1,250.

Video tape recorder: RCA (1).

Executives: Hulbert Taft Jr., pres; Robert C. Wiegand, gen mgr; Richard W. Ostrander, natl sls mgr; William L. Zimmerman, local sls mgr; Joseph A. Jenkins, prog dir; Shirley Dunham, prom mgr; Nick Basso, news dir; Edward O. Koprivier, chief engr.

Washington atty: Koteen & Burt.

Radio affiliate: WTVN-AM-FM.

WLW-C

most important medium in

COLUMBUS

Test Market of the U. S. A.

Columbus, Ohio, has become known as the test market of America—because of the wealth of product testing campaigns placed in this capital city . . . and for these half-dozen reasons:

1. Self-contained market
2. Typical and diversified population
3. Close to average income level
4. Stable market
5. Good distribution facilities
6. Good record as an indicator


And WLW-C TV serves as the most important Columbus medium in testing the new products and also attesting to the established products . . . with its big three of top programs, top coverage, top audience!

You'll see . . . WLW-C . . . best by test!

wlw-c

Columbus

NBC TELEVISION



The other dynamic WLW Stations

WLW WLW-i WLW-D WLW-T

Television Television Television

Radio Indianapolis Dayton Cincinnati

Crosley Broadcasting Corporation



What's Discretionary Income?

It's what's still left on Saturday

and there's 27% more of it (on the national average) in Ohio's Third Market—and no medium—but none—covers it as thoroughly as WHIO-TV, AM, FM. Ask George P. Hollingbery

Additional morsel for thought:

Dayton has been Ohio's fastest growing major metropolitan area during the past 20 years. Source: U.S. Census of Population 1960.

Associated with WSB, WSB-TV, Atlanta, Georgia and WSOC, WSOC-TV, Charlotte North Carolina



DAYTON, OHIO • WHIO • AM • FM • TV

DAYTON, Montgomery County

WHIO-TV (Jan. 26, 1949) ch. 7; power—200 kw visual; 100 kw aural; antenna height—1,140 feet above average terrain, 1,096 feet above ground.

Address: 1414 Wilmington Ave., zone 1. Phone: Clearwater 4-5311. TWX DY 116.

Licensee: Miami Valley Broadcasting Corp. (original owner).

Ownership: See James M. Cox Stations in "Group Ownership." Also see "Newspaper Ownership."

Network: CBS-TV (primary).

Rep: Hollingbery.

Color facilities: network.

Executives: James M. Cox Jr., pres; J. Leonard Reinsch, exec dir; Robert H. Moody, exec vp & gen mgr; Stan Mouse, coml mgr; Chuck Gay, prog dir, film buyer & prom mgr; Tom Frawley, news dir; Ernest L. Adams, chief engr.

Washington atty: Oow, Lohnes & Albertson.

Radio affiliate: WHIO-AM-FM.

WLWD (March 15, 1949) ch. 2; power—100 kw visual, 50 kw aural; antenna height—510 feet above average terrain, 549 feet above ground.

Address: Zone 1. Phone: Axminster 3-2101.

Licensee: Crosley Broadcasting Corp. (original owner).

Ownership: See Crosley Broadcasting Corp. Stations in "Group Ownership."

Network: ABC-TV (secondary); NBC-TV (primary).

Rep: WLW Sales (New York, Chicago, Cleveland, Cincinnati); Bomar Lowrance & Assoc. (Atlanta, Dallas); Tracy Moore & Assoc. (Los Angeles, San Francisco).

Color facilities: network.

Highest hour rate: \$1,200.

Executives: Robert E. Dunville, pres; George J. Gray, vp & gen mgr; Dale A. Smith, coml mgr; Paul Law, program dir; Dorothy A. Sanders, promotion mgr; Ed Hamlyn, news dir; Robert Wehrman, chief engr.

Washington atty: Hogan & Hartson.

WONE-TV (not on air, suspended operation) ch. 22; power—257 kw visual, 132 kw aural; antenna height—700 feet above average terrain, 650 feet above ground.

Address: 380 W. First St., zone 2. Phone: Baldwin 4-6501.

Licensee: WONE Inc. (acquired station July 1, 1961).

Ownership: Brush-Moore Newspapers Inc., 100%. See Brush-Moore Stations in "Group Ownership." Also see "Newspaper Ownership."

Radio affiliate: WONE-AM-FM.

LIMA, Allen County

WIMA-TV (March 1953) ch. 35; power—219 kw visual, 117 kw aural; antenna height—340 feet above average terrain, 351 feet above ground.

Address: 1424 Rice Ave. Phone: 225-3010. TWX 195.

Licensee: WLOK Inc. (original owner).

Ownership: Parent firm is Northwestern Ohio Bcstg. Corp. (licensee of WIMA-AM-FM Lima) which is owned by George E. Hamilton, 45.5%; Suzanne Hamilton Stewart, 4.5% R. W. Mack, 43%; Franklin Mack, 7%.

Network: ABC-TV (secondary), NBC-TV (primary).

Rep: The Meeker Co.

Color facilities: network.

Highest hour rate: \$200.

Video tape recorder: Ampex (I).

Executives: G. E. Hamilton, pres; R. W. Mack, gen mgr; J. L. Spring, stn mgr & coml mgr; Sam Fitzsimmons, prog dir; Jim Valentine, news dir; M. J. Lamb, chief engr.

Washington atty: Collins, Robb, Porter & Kistler.

Radio affiliate: WIMA-AM-FM.

MARIETTA, Washington County

WTAP-TV (see Parkersburg, W. Va.)

NEWARK, Licking County

***WGSF** (not on air, target date unknown) ch. 28; power 15.3 kw visual; antenna height—510 feet above average terrain, 452 feet above ground.

Licensee: Newark Public School District (original owner).

OXFORD, Butler County

***WMUB-TV** (Oct. 14, 1959) ch. *14; power—5 kw visual, 2.7 kw aural; antenna height—315 feet above average terrain, 337 feet above ground.

Address: Miami U. Broadcasting Service. Phone: 32161. Ext. 323.

Licensee: Miami U. (original owner).

Network: NET.

Video tape: Ampex.

Executives: Dr. Stephen C. Hathaway, gen mgr; Paul G. Yeazell, asst mgr; William L. Utter, prog dir; George McDaniel, film buyer; Richard Phenege, news dir; Andrew F. Bruck, chief engr.

Radio affiliate: WMUB (FM).

STUEBENVILLE, Jefferson County

WSTV-TV (Wheeling, W. Va.) (Dec. 10, 1953) ch. 9; power 316 kw visual, 158 kw aural antenna height—950 feet above average terrain, 884 feet above ground.

Address: 428 Market St. Phone: 282-6265. TWX 60.

Licensee: Rust Craft Broadcasting Co. (acquired station Jan. 25, 1962).

Ownership: Rust Craft Greeting Cards Inc., 100%. See Rust Craft Broadcasting Company Stations in "Group Ownership."

Network: ABC-TV (secondary), CBS-TV (primary).

Rep: Peters, Griffin, Woodward Inc.

Color facilities: network.

Highest hour rate: \$700.

Video tape recorder: RCA (1).

Executives: Jack N. Berkman, pres; John J. Laux, exec vp & gen mgr; Joseph M. Troesch, asst gen mgr & film buyer; Fred Weber, vp; Lee Gaynor, natl sls mgr; George Wilson, prom mgr; C. H. McFarland, regional sls mgr; Bill Chesnes, opns mgr & chief engr; Clyde Higgins, prod mgr; Charles Shepherd, tech dir.

Washington atty: Kirkland, Ellis, Hodson, Chafetz & Masters.

Radio affiliate: WSTV-AM-FM.

WTRF-TV (see Wheeling, W. Va.)

TOLEDO, Lucas County

***WGTE-TV** (Oct. 10, 1960) ch. *30; power—0.296 kw visual; 0.150 kw aural; antenna height—190 feet above average terrain, 200 feet above ground.

Address: 2801 W. Bancroft St., zone 6. Phone: Jefferson 1-1451.

Licensee: Greater Toledo Educational Television Foundation Inc. (original owner).

Network: NET.

Video tape recorder: Ampex (1).

Executives: Dr. William S. Carlson, pres; Harry D. Lamb, gen & prog mgr; Jerry Richards, chief engr.

Washington atty: Krieger & Jorgensen.

WSPD-TV (July 21, 1948) ch. 13; power—182 kw visual, 91.2 kw aural; antenna height—1,000 feet above average terrain, 1,049 feet above ground.


Address: 136 Huron St., zone 4. Phone: Cherry 8-6201. TWX TO 494.

Licensee: Storer Broadcasting Co. (original owner).

Ownership: See Storer Broadcasting Co. stations in "Group Ownership." Also see "Newspaper Ownership."

Network: ABC-TV (primary); NBC-TV (secondary).

Rep: Storer Television Sales, Inc.



OHIO

Back before the turn of the century in Dayton, Ohio, there was talk around the livery stable about a new invention called the horseless carriage. But there was talk about something twice as fantastic around the Wright Brothers' bicycle shop. The rumor was that Wilbur and Orville Wright were tinkering with more than just bicycles. They were working on an idea for a flying machine! And that was how a bicycle sprouted wings! Which made Dayton famous as the cradle of aviation and one of the most important cities in America.

Here's a diversified, progressive industrial center combined with a wealthy agricultural region . . . a 13-county trading area of over one million people with \$1500 above U.S. average yearly income per person . . . and a total of one-and-a-half billion dollars of annual spendable income! This is Dayton. This is your opportunity. Call your WLW-D Representative. You'll be glad you did!

NBC/ABC

WLW-D dayton
television

the other dynamic WLW Stations

WLW-I WLW-C WLW-T WLW

Television Television Radio
Indianapolis Columbus Cincinnati

Crosley Broadcasting Corporation

WSPD-TV Continued

Color facilities: network.

Highest hour rate: \$1,200.

Video tape: Ampex (2).

Executives: George B. Storer Jr., pres; Keith T. McKenney, gen mgr; Robert E. Bailey, natl sls mgr; Ralph R. Rust, opns mgr; Patrick T. Kenny, prom mgr; William Raden, news dir; George Fulop, chief engr; John Saunders, prod mgr; Richard I. Fitzgibbons, loc sls mgr.

Washington atty: Warren C. Zwicky.

Radio affiliate: WSPD-AM-FM.

WTOL-TV (Dec. 5, 1958) ch. 11; power—316 kw visual, 191 kw aural; antenna height—1,000 feet above average terrain, 1,045.55 feet above ground.

Address: 604 Jackson St., zone 4. Phone: Cherry 4-7411. TWX TO 146.

Licensee: Community Broadcasting Co. (original owner).

Ownership: Frazier Reams, 60% Thomas S. Bretherton, 15%; Morton Neipp, 15%; Dr. Glenn Reams, 10%.

Network: CBS-TV (primary), NBC-TV (secondary).

Rep: H-R Television.

Color facilities: network.

Highest half-hour rate: \$700.

Video tape: RCA (2).

Executives: Frazier Reams, pres; Thomas S. Bretherton, gen mgr; George J. Kapel, gen sls mgr; Harley West, local sls mgr; Robert Krieghoff, prog dir; Steve Fayer, prom mgr; Joe Gillis, news dir; Art Michaud, film dir; Gary Floyd, prod mgr; Hal Holmes, chief engr.

Washington atty: Pierson, Ball & Dowd.

Radio affiliate: WTOL-AM-FM.

YOUNGSTOWN, Mahoning County

WFMJ-TV (March 8, 1953) ch. 21; power—94 kw visual, 47 kw aural; antenna height—960 feet above average terrain, 1,015 feet above ground.

Address: 101 W. Boardman St., zone 3. Phone: Riverside 4-8611. TWX 216-736-0106.

Licensee: Vindicator Printing Co. (original owner).

Ownership: Licensee publishes Youngstown Vindicator. Also see "Newspaper Ownership."

Network: NBC-TV (primary).

Rep: Blair Television Assoc.

Highest hour rate: \$600.

Color facilities: network.

Video tape recorder: (1).

Executives: Wm. F. Maag Jr., pres; Mitchell F. Stanley, gen mgr & coml mgr; Jay Grier, prod dir; Frank A. Dieringer chief engr.

Radio affiliate: WFMJ.

WKBN-TV (Jan. 6, 1953) ch. 27; power—204 kw visual, 110 kw aural; antenna height—630 feet above average terrain, 663 feet above ground. (CP 462 kw visual, 231 kw aural).

Address: 3930 Sunset Blvd., zone 1. Phone: 782-1144. TWX 216-736-0108.

Licensee: WKBN Broadcasting Corp. (original owner).

Ownership: Warren P. Williamson Jr., 84.8%.

Network: CBS-TV (primary).

Rep: Raymer.

Color facilities: network.

Highest hour rate: \$450.

Video tape: Ampex (1).

Executives: W. P. Williamson Jr., pres & gen mgr; W. P. Williamson III, vp & asst gen mgr; David V. Stewart, coml mgr; Norman Berger, prog dir & film buyer; James Mullins, news dir; B. T. Wilkens, chief engr; Jack Hartley, sls prom mgr.

Washington atty: Loucks & Jansky.

Radio affiliate: WKBN-AM-FM.

WKST-TV (Oct. 30, 1957) ch. 33; power—209 kw visual, 105 kw aural; antenna height—580 feet above average terrain, 646 feet above ground.

Address: 3800 Shady Run Rd. Phone: Sterling 8-2424. TWX 216-736-0110.

Licensee: WKST-TV Inc. (acquired station May 1, 1961).

Ownership: See Communications Industries Stations in "Group Ownership."

Network: ABC-TV (primary).

Rep: Young Tv.

Highest hour rate: \$400.

Executives: Lazar Emanuel, pres; Philip J. Richtscheidt, vp & gen mgr; Paul Smullen, treas; Charles De Vault, prog dir; Robert C. Harnack, natl sls mgr; Don Parcher, news dir; Arthur W. Taylor, chief engr.

Washington atty: Fly, Shuebruk, Blume & Gaguine.

Radio affiliate: WKST New Castle, Pa.

WXTV (Nov. 15, 1960, but has suspended operation) ch. 45; power—8.13 kw visual, 4.68 kw aural; antenna height—330 feet above average terrain, 341 feet above ground.

Address: 803 E. Indianola Ave. Phone: Sterling 8-8766.

Licensee: Community Telecasting Co. (original owner).

Ownership: Sanford A. Schafitz, 70.5%, and Guy W. Gully, 29.5%. Mr. Schafitz also owns WFAR Farrell, Pa., and 5.5% of WWIZ Lorain, Ohio.

Executives: Sanford A. Schafitz, pres; Al DeJulio, prog dir.

Washington atty: John Doerfer.

ZANESVILLE, Muskingum County

WHIZ-TV (May 23, 1953) ch. 18; power—14.8 kw visual, 8.13 kw aural; antenna height—540 feet above average terrain, 508 feet above ground.

Address: Downerd Rd. Phone: Gladstone 3-0361. TWX 614-453-9857.

Licensee: Southeastern Ohio Television System (original owner).

Ownership: See Zanesville Publishing Co. stations in "Group Ownership." Also see "Newspaper Ownership."

Network: ABC-TV (secondary), CBS-TV (secondary), NBC-TV (primary).

Rep: Pearson-Tv.

Color facilities: network.

Highest hour rate: \$150.

Executives: Clay Littick, pres; Allan Land, gen mgr & film buyer; Nate Milder, coml mgr; Marty Howard, prog dir; Naomi Lorton, prom mgr; Tom Clark, news dir; W. A. Hunt Sr., chief engr.

Washington atty: Robert F. Jones.

Radio affiliate: WHIZ-AM-FM.

OKLAHOMA

*Non-commercial educational.

ADA, Pontotoc County

KTEN (May 3, 1954) ch. 10; power—251 kw visual, 141 kw aural; antenna height—760 feet above average terrain, 725 feet above ground.

Address: P. O. Box 10. Phone: Federal 2-3311. TWX 405-332-1141.

Licensee: Eastern Oklahoma Television Co. (original owner).

Ownership: Bill Hoover, 68.7%.

Network: ABC-TV (primary), CBS-TV (secondary), NBC-TV (secondary).

Rep: Weed Television Corp.

Highest hour rate: \$300.

Color facilities: network.

Video tape: Ampex (1).

Executives: Bill Hoover, pres, gen & coml mgr; Jack Hoover, vp & prog coord; C. F. Hoover, sec; Pat Lamb, prog dir; George A. Miller, news dir; Fred Smith, chief engr.

Washington atty: Spearman & Roberson.

Radio affiliate: KADA.

ARDMORE, Carter County

KXII (Denison and Sherman, Tex.) (July 1956) ch. 12; power—214 kw visual, 107 kw aural; antenna height—1,032 feet above average terrain, 978 feet above ground.

Address: Box 1003, Sherman, Texas. Phone: Twinbrook 2-8123. (Sherman).

Licensee: Texoma Broadcasters Inc. (acquired station July 1, 1959).

Ownership: KWTX Broadcasting Co. See KWTX Stations in "Group Ownership."

Network: NBC-TV (primary).

Rep: Venard, Torbet & McConnell.

Highest hour rate: \$200.

Color facilities: network.

Executives: M. N. Bostick, pres; C. H. Balding, gen mgr; Walt Olive, farm dir; Ulman McMullen, prog dir; Russell Trevillian, chief engr.

Washington atty: Spearman & Roberson.

ELK CITY, Beckham County

KSWB (June 26, 1961) ch. 8; power—26.3 kw visual, 13.2 kw aural; antenna height—640 feet above average terrain, 642 feet above ground.

Address: c/o KASA Elk City.

Licensee: Southwest Broadcasting Co. (original owner).

Ownership: Lonnie J. Preston, 60%; Alice Howenstine Preston, 40%. Prestons also own KWOE Clinton, Okla.

Highest hour rate: \$150.

Color facilities: local film, local live, local slide.

Executives: Lonnie J. Preston, pres & gen mgr; Harry Smith Jr., coml mgr; Art Vogt, chief engr.

Washington atty: Arent, Fox, Kintner, Plotkin & Kahn.

Radio affiliate: KASA.

ENID, Garfield County

KOCO-TV (Oklahoma City) (July 15, 1954) ch. 5; power—83.3 kw visual, 41.7 kw aural; antenna height—1,390 feet above average terrain, 1,356 feet above ground.

Address: Box 7538 Lakeside Station, zone 16. Phone Victor 2-6633. TWX 1-405-842-3252.

Licensee: Cimarron Television Corp. (acquired station Oct. 31, 1961).

Ownership: Owned by Capital City Investment Co. Capital City is owned by John E. Kirkpatrick, 8%; P. R. Banta, 12%; Grayce B. Kerr, 10%; D. A. McGee, 10%; Joe Baisch, 2%, and others. For Kerr-McGee interests see Kerr-McGee Stations in "Group Ownership."

Network: ABC-TV (primary).

Rep: Blair Television Assoc.

Highest hour rate: \$800.

Color facilities: network.

Video tape recorder: RCA (1).

Executives: John E. Kirkpatrick, pres; Ben K. West, vp & gen mgr; Earl W. Hickerson, opns mgr; J. B. Chase, prog dir; Jerry Wiedenkeller, prom mgr; Frank Doyle, news dir; Glenn Danely, chief engr; Alex Kolensky, loc sls mgr.

Washington atty: Fly, Shuebruk, Blume & Gaguine.

LAWTON, Comanche County

KSWO-TV (March 8, 1953) ch. 7; power—316 kw visual, 158 kw aural; antenna height—1,050 feet above average terrain, 1,059 feet above ground.

Address: P. O. Box 699. Phone: Elgin 5-7000 (Lawton); 723-2233 (Wichita Falls, Tex.). TWX Lawton 472.

Licensee: Oklahoma Quality Broadcasting Co. (original owner).

Ownership: See R. H. Drewry Stations in "Group Ownership."

Network: ABC-TV (primary).

Rep: Venard, Torbet & McConnell; Clarke Brown Co. (Southwest).

Highest hour rate: \$350.

Executives: R. H. Drewry, pres & gen mgr; Paul N. Goode, comptroller; Al Hazelwood, coml mgr; Ches. McRee, prog dir & prom mgr; Don

Foster, news dir; Jim Lockerd, chief engr.
 Washington atty: Wilner, Bergson, Scheiner & Lessenco.
 Radio affiliate: KSWO.

OKLAHOMA CITY, Oklahoma County

*KETA (April 13, 1956) ch. *13; power—74.1 kw visual, 44.7 kw aural; antenna height—1,450 feet above average terrain, 1,572 feet above ground.
 Address: P. O. Box 2005, Norman, Okla. Phone Jefferson 6-2260, ext. 484.
 Licensee: Oklahoma Educational Television Authority (original owner).
 Network: NET.
 Video tape: Ampex (1).
 Executives: Dr. C. F. Spencer, pres; John W. Dunn, gen mgr; Marcus W. Fuller, program dir; Joe Alexander, news dir; Keith E. Stagg, chief engr.

Washington atty: Cohn & Marks.
 *KOKH-TV (Jan. 26, 1959) ch. *25; power—275 kw visual, 141 kw aural; antenna height—460 feet above average terrain, 500 feet above ground.
 Address: 1801 N. Ellison St. Phone: Jackson 5-9403.
 Licensee: Independent School District #89 (original owner).
 Network: NET.
 Radio affiliate: *KOKH-FM.

KWTV (Dec. 20, 1953) ch. 9; power—316 kw visual, 158 kw aural; antenna height—1,520 feet above average terrain, 1,572 feet above ground.
 Address: 7401 N. Kelley, zone 14. Phone: Victor 3-6641. TWX OC 322.
 Licensee: Oklahoma Television Corp. (original owner).

Ownership: KATV Inc., 50%; Roy J. Turner, 12½%; Luther T. Dulaney, 12½%; F. E. Harper Estate, 12½%; Video Independent Theatres, 12½%. Also see Griffin-Leake Stations and RKO General Inc. in "Group Ownership."
 Network: CBS-TV (primary).
 Rep: Petry.
 Color facilities: network, local film, local live, local slide.
 Highest hour rate: \$950.
 Video tape: RCA (2).
 Executives: John T. Griffin, chmn of bd; Roy J. Turner, pres; Edgar T. Bell, exec vp & gen mgr; Jacques Delier, asst stn mgr & coml mgr; Montez Tjaden, prom mgr; Bruce B. Palmer, news dir; Harold E. Phillips, chief engr.

Washington atty: Spearman & Roberson.
 WKY-TV (June 6, 1949) ch. 4; power—100 kw visual, 60 kw aural; antenna height—930 feet above average terrain, 961 feet above ground.
 Address: P. O. Box 8668, Britton Station. Phone: Skyline 2-2161. TWX 405-752-3909.
 Licensee: WKY Television System (original owner).

Ownership: See WKY Television System in "Group Ownership." Also see "Newspaper Ownership."
 Network: NBC-TV (primary).
 Rep: Katz.
 Color facilities: network; local slides; local live; local film; local tape.
 Highest hour rate: \$950.
 Video tape: Ampex (2).
 Executives: E. K. Gaylord, pres; Norman P. Bagwell, vp & gen mgr; Tom Parrington, asst mgr & sls mgr; Joe Jerkins, prog dir; W. J. Willis, sls prom mgr; Dick John, news dir; Bob Hayward, chief engr; Russell Pierson, farm dir.

Washington atty: Pierson, Ball & Dowd.
 Radio affiliate: WKY.

TULSA, Tulsa County
 KCEB (suspended operation but has not turned in construction permit) ch. 23; power—170 kw visual, 93.3 kw aural; antenna height—

630 feet above average terrain, 494 feet above ground.
 Address: 2877 E. 35th St. Phone: RI 7-4565.
 Permittee: Elfred Beck.

*KOED-TV (Jan. 12, 1959) ch. *11; power—14.8 kw visual, 7.4 kw aural; antenna height—1,270 feet above average terrain, 1,133 feet above ground.
 Address: P. O. Box 2005, Norman, Okla. Phone: Jefferson 6-2260, ext. 484.
 Licensee: Oklahoma Educational Television Authority (original owner).
 Network: NET.
 Video tape: Ampex.

Executives: Dr. C. F. Spencer, pres; John W. Dunn, gen mgr; Marcus W. Fuller, prog dir; Ted Neptune, news dir; Keith E. Stagg, chief engr.
 Washington atty: Cohn & Marks.

KOTV (Nov. 30, 1949) ch. 6; power—100 kw visual 60 kw aural antenna height—1,310 feet above average terrain, 1,135 feet above ground.
 Address: 302 S. Frankfort, zone 20. Phone: Luther 2-9233. TWX TU 844.
 Licensee: KOTV, Inc. (acquired station May 13, 1954).

Ownership: See Corinthian Stations in "Group Ownership." Also see "Newspaper Ownership."
 Network: CBS-TV (primary).
 Rep: H-R Television.
 Color facilities: network.
 Highest hour rate: \$900.
 Color facilities: network; local film.
 Video tape recorder: Ampex (1); RCA (1).
 Executives: C. Wrede Petersmeyer, pres; George A. Stevens, gen mgr; Dale E. Hart, coml mgr; Art Elliott, prog & opns dir; Robert V. Freeland, prom mgr; Dick Wheeler, news dir; Lavoy Hooker, chief engr.

Washington atty: Covington & Burling.
 KTUL-TV (Sept. 18, 1954) ch. 8; power—316 kw visual, 158 kw aural; antenna height—1,020 feet above average terrain, 719 feet above ground.
 Address: P. O. Box 9697. Phone: Hickory 6-6184. TWX 918-923-3204.
 Licensee: Tulsa Broadcasting Co. (original owner).

Ownership: See Griffin-Leake Stations in "Group Ownership."
 Network: ABC-TV (primary).
 Rep: Avery-Knodel.
 Highest hour rate: \$750.
 Video tape recorder: RCA (1).
 Executives: John T. Griffin, chmn of bd; James C. Leake, pres; Bryan Mathes, vp & treas; Bill Swanson, vp, gen mgr & film buyer; Jim Black, natl sls mgr; Phil Waterman, loc-regional sls mgr; Ben Hevel, opns mgr; Barbara Roberts, prom mgr; Jack Morris, news dir; Robert Snider, engrg dir.

Washington atty: Spearman & Roberson.
 KVOO-TV (Dec. 5, 1954) ch. 2; power—100 kw visual, 60.3 kw aural; antenna height—1,330 feet above average terrain, 1,176 feet above ground.
 Address: P. O. Box 1349. Phone: Riverside 2-5561. TWX 918-923-3230.
 Licensee: Central Plains Enterprises Inc. (original owner).

Ownership: Southwestern Sales Corp. (estate of William G. Skelly, 38.88%; Sen. Robert S. Kerr (D-Okla.), 13.1%; Harold C. Stuart, 12½%; Grayce B. Kerr, 14.8%; Dean A. McGee, 7.4%,

and others. For Kerr-McGee stations see "Group Ownership."
 Network: NBC-TV (primary).
 Rep: Edward Petry Co.
 Color facilities: network, local film, local slides.
 Highest hour rate: \$825.
 Video tape: Ampex (1).
 Executives: Harold C. Stuart, pres; John Devine, gen mgr; Tom Belcher, coml mgr; Ray Klinge, prog dir; Gordon E. Gerhardt, prom mgr; Jim Neal, news mgr; John M. Bushnell Jr., engrg dir; John Barth, chief engr.
 Washington atty: Dow, Lohnes & Albertson.
 Radio affiliate: KVOO.

Washington atty: Fisher, Wayland, Duvall & Southmayd.
 Radio affiliate: *KOAC.

EUGENE, Lane County
 KEZI-TV (Dec. 19, 1960) ch. 7; power—316 kw visual, 158 kw aural; antenna height—1,570 feet above average terrain, 255 feet above ground.
 Address: 2225 Coburg Rd. Phone: Diamond 3-3301. TWX 503-485-0488.
 Licensee: Liberty Television Inc. (original owner).

Executives: Durward L. Boyles, 35.32%; Julio W. Silva, 16.62%; Carolyn Silva McDonald, 13.68%; C. E. Carlson, 13.98%.
 Network: ABC-TV (primary).
 Rep: The Meeker Co. Inc.
 Highest hour rate: \$360.
 Executives: Richard E. Miller, pres; Marvin Krenk, gen & coml mgr; Ron Ogle, prog dir; Mary Haworth, prom mgr; Jack Craig, news dir; Leo Reetz, chief engr.
 Washington atty: Fly, Shuebruk, Blume and Gaguine.

Washington atty: Fly, Shuebruk, Blume and Gaguine.

OREGON

*Non-commercial educational.

COOS BAY, Coos County

KCBY (Oct. 1, 1960) ch. 11; power—11.5 kw visual, 6.9 kw aural; antenna height—680 feet above average terrain, 200 feet above ground.
 Licensee: Pacific Television Inc. (original owner).
 Ownership: See Eugene Tv Stations In "Group Ownership."
 Network: NBC-TV (primary).
 Rep: Hollingbery, Art Moore & Assoc. (Wash. & Ore.).
 Highest hour rate: \$150.
 Color facilities: Network.
 Executives: Robert P. Booth, pres; S. W. McCready, gen mgr; Harry Kirk, stn mgr; William McSpadden, news dir; Glynn McCready, chief engr.

Washington atty: Dow, Lohnes & Albertson.

CORVALLIS, Benton County

*KOAC-TV (Oct. 7, 1957) ch. *7; power—29 kw visual, 14.5 kw aural; antenna height—1,210 feet above average terrain, 237 feet above ground.
 Address: Covell Hall, Oregon State College. Phone: Plaza 3-4351.
 Licensee: Oregon State Board of Higher Education (original owner).
 Ownership: State-owned and administered by board appointed by governor.
 Network: NET.
 Video tape: Ampex (1).
 Executives: Ralph Steetle, assoc dean & dir; James M. Morris, gen mgr; Grant Feikert, eng dir; Lester G. Mock, prog dir; Ralston E. Smith, prom mgr; Robert C. Hinz, news dir; Ben J. Ballard, chief engr.

Washington atty: Fisher, Wayland, Duvall & Southmayd.
 Radio affiliate: *KOAC.

Washington atty: Fisher, Wayland, Duvall & Southmayd.
 Radio affiliate: *KOAC.

Washington atty: Fisher, Wayland, Duvall & Southmayd.
 Radio affiliate: *KOAC.

Washington atty: Fisher, Wayland, Duvall & Southmayd.
 Radio affiliate: *KOAC.

Washington atty: Fisher, Wayland, Duvall & Southmayd.
 Radio affiliate: *KOAC.

Washington atty: Fisher, Wayland, Duvall & Southmayd.
 Radio affiliate: *KOAC.

Washington atty: Fisher, Wayland, Duvall & Southmayd.
 Radio affiliate: *KOAC.

**HAMILTON-LANDIS
 & ASSOCIATES, Inc.**
 NATIONWIDE MEDIA BROKERS
 WASHINGTON, D. C. CHICAGO, DALLAS,
 SAN FRANCISCO
SELL MORE
 RADIO & TELEVISION STATIONS
 IN THE SOUTHWEST—NEAREST OFFICE IS—
 1511 BRYAN ST., DALLAS 1
 RIVERSIDE 8-1175

KVAL-TV (April 16, 1954) ch. 13; power—55 kw visual, 32.4 kw aural; antenna height—1,050 feet above average terrain, 397 feet above ground. (CP 215 kw visual, 115 kw aural; antenna height—2,490 feet above average terrain, 264 feet above ground).
Address: P. O. Box 548. Phone: Diamond 3-2551. TWX EG 3019.

Licensee: Eugene Television Inc. (original owner).

Ownership: Robt. P. Booth, 6.66%; C. H. Fisher, 1%; Lee P. Bishop, 6.66%; Thomas Winn, 6.66%; Harvey S. Benson, 6.66%; W. P. Abel, 6.66%. Mr. Booth also has interest in KCBY-TV Coos Bay, Oregon and Mr. Fisher has interest in KPIC Roseburg, Oregon. See Eugene Television Stations in "Group Ownership."

Network: CBS-TV (secondary), NBC-TV (primary.)

Rep: George P. Hollingbery Co.; Art Moore & Assoc. (Oregon & Washington).

Color facilities: Network.
Highest hour rate: \$396.

Executives: Robert P. Booth, pres; S. W. McCready, gen mgr; Glenn E. Nickell, coml mgr; Martin Jacobsen, prog dir; Paul Becker, prom mgr; Keith Gebers, news dir; T. C. Marchner, chief engr.

Washington atty: Dow, Lohnes & Albertson.

KLAMATH FALLS, Klamath County

KOTI (Aug. 12, 1956) ch. 2; power—13.5 kw visual, 6.76 kw aural; antenna height—1,050 feet above average terrain, 109 feet above ground.

Address: P. O. Box 732. Phone: Tuxedo 4-8131. TWX KF 503-885-0001.

Licensee: Southern Oregon Broadcasting Co. Ownership: See Southern Oregon Stations in "Group Ownership." See "Newspaper Ownership."

Network: ABC-TV (primary); CBS-TV (secondary).
Rep: Young Tv (National), Art Moore & Assoc. (Regional).

Highest hour rate: \$200.
Color facilities: Network.

Video tape recorder: Ampex (1).
Executives: Earle E. Voorhies, pres; Edward A. Malone, vp & tech dir; Richard W. Green, stn mgr; William Clark, news dir; William Smith, chief engr; William B. Smullin, film buyer.

Washington atty: Dempsey & Koplovitz.

MEDFORD, Jackson County

KBES-TV (July 14, 1953) ch. 5; power—30.2 kw visual, 15.8 kw aural; antenna height—570 feet above average terrain, 169 feet above ground.

Address: P. O. Box 1189. Phone: 772-4581. TWX 503-779-2012.

Licensee: Southern Oregon Broadcasting (original owner).

Ownership: See Southern Oregon Stations in "Group Ownership." See "Newspaper Ownership."

Network: ABC-TV (secondary), CBS-TV (primary).

Rep: Young Tv (National), Art Moore & Assoc. (Seattle, Portland).

Highest hour rate: \$250.
Color facilities: Network.

Video tape recorder: Ampex (1).
Executives: Wm. B. Smullin, dir; Jerold R. Poulos, vp & gen mgr; Robert O. Lindstrom, coml mgr; Jerry Kelly, prog dir; Dave Allen, news dir; Del Cantrall, chief engr Edward A. Malone, vp & tech dir.

Washington atty: Dempsey & Koplovitz.

KMED-TV (Oct. 3, 1961) ch. 10; power 149 kw visual, 79.5 kw aural; antenna height—700 feet above average terrain, 287.5 feet above ground.

Address: P. O. Box 1306. Phone: 773-7373. TWX 503-779-2044.

Licensee: Radio Medford Inc. (original owner).
Ownership: J. L. DeArmond, 20%; Dwight H. Findley, 20%; George R. Johnson, 20%; B. L. Lageson, 20%; John R. Dellenback, 10%.

Network: NBC-TV (primary); ABC-TV (secondary).
Rep: George P. Hollingbery Inc.

Highest hour rate: \$250.
Color facilities: network.

Executives: Les DeArmond, pres; Ray Johnson, exec vp & gen mgr; Ed Barnett, coml mgr; Russ Jamison, prog dir; Phyllis Pesenti, women's dir; Al Hooker, news dir; Ellis Feinstein, chief engr.

Washington atty: Dow, Lohnes & Albertson.
Radio affiliate: KMED.

PORTLAND, Multnomah County

KATU (Vancouver, Wash.) (March 15, 1962) ch. 2; power—100 kw visual, 60.3 kw aural; antenna height—1,090 feet above average terrain, 274 feet above ground.

Address: 2153 N. E. Sandy Blvd., zone 12. Phone 235-8751. TWX 503-224-1729.

Licensee: Fisher Broadcasting Co. (original owner).

Ownership: Fisher's Blend Station Inc. (KOMO-AM-TV), 60%; John Zehntbauer, 10%; Joseph Franz, 10%; Eric Hoffman, 10%; Thaddeus Bruno, 10%. See Fisher's Blend Stations in "Group Ownership."

Rep: Katz Agency.
Highest hour rate: \$500.

Video tape recorder: RCA (1).
Executives: O. D. Fisher, pres; William J. Hubbach, vp & gen mgr; Sidney E. Smith, coml mgr; Al Sturges, prog mgr; Isabell Hoyt, prom mgr; William Vandermay, chief engr.

Washington atty: Fisher, Wayland, Duvall & Southmayd.

KGW-TV (Dec. 15, 1956) ch. 8; power—316 kw visual, 191 kw aural; antenna height—1,550 feet above average ground terrain, 648.5 feet above ground.

Address: 1139 S.W. 13th Ave., zone 5. Phone: Capital 3-6364. TWX PD 217.

Licensee: King Broadcasting Co. (original owner).

Ownership: See King Broadcasting Co. Stations in "Group Ownership." Also see "Newspaper Ownership."

Network: NBC-TV (primary).
Rep: Blair-Tv.

Highest hour rate: \$900.
Color facilities: Network, local film, local live, local slide.

Video tape: Ampex (2).
Executives: Stimson Bullitt, pres; Otto P. Brandt, vp bcst div & gen mgr; Walter E. Wagstaff, stn mgr; John Pindell, gen sls mgr; Thos. Dargan, prog dir; Richard Wright, prom mgr; Richard Ross, news dir; Clare Hanawalt, chief engr.

Washington atty: Haley, Bader & Potts.
Radio affiliate: KGW.

KHTV (Vancouver, Wash.) (not on air; suspended operation) ch. 27; power—19.2 kw visual, 9.6 kw aural; antenna height—990 feet above average terrain, 251 feet above ground.

Address: 1220 S. W. Stark, zone 5. Phone: Capitol 6-4051.

Licensee: Bernard B. Cantor, Trustee in Bankruptcy.

***KOAP-TV** (Feb. 6, 1961) ch. 10; power—30.42 kw visual, 15.8 kw aural; antenna height—950 feet above average terrain, 1,233 feet above ground.

Address: 1633 S.W. Park Ave., zone 1. Phone: Caoitol 6-6601.

Licensee: State of Oregon, Board of Higher Education (original owner).

Network: NET.
Video tape recorder: Ampex (1).

Executives: Ralph Steetle, dir, dept of educational media; Dave Leonard, prog mgr; Bob Carlson, prcm mgr; Tony Schmidt, chief engr.

Washington atty: Dow, Lohnes & Albertson.
Radio affiliate: KOAP-FM.

KOIN-TV (Oct. 15, 1953) ch. 6; power—100 kw visual, 50 kw aural; antenna height—1,530 feet above average terrain, 708 feet above ground.

Address: 140 S.W. Columbia St., zone 1. Phone: Capitol 8-3333. TWX PD 300.

Licensee: Mount Hood Radio & Tv Broadcasting Corp. (original owner).

Ownership: Theodore R. Gamble estate, C. Howard Lane and Associates, 50%; Newhouse Corp. 50%. For Newhouse interests see Newhouse Stations in "Group Ownership." Also see "Newspaper Ownership."

Network: CBS-TV (primary).
Rep: Harrington, Righter & Parsons, Inc.

Color facilities: Network.
Video tape: Ampex (2).

Executives: C. Howard Lane, pres; Ted W. Cooke, dir of opns, and film buyer; John L. Palmer, natl sls mgr; Luke L. Roberts, prog mgr; Dick Kryder Jr., prom mgr; Chuck Foster, news dir; Louis S. Bookwalter, dir of engr.

Washington atty: Dow, Lohnes & Albertson.
Radio affiliate: KOIN-AM-FM.

KPTV (Vancouver) (Sept. 20, 1952) ch. 12; power—316 kw visual, 158 kw aural; antenna height—1,000 feet above average terrain, 283 feet above ground.

Address: P. O. Box 3401, zone 8. Phone: Capitol 2-9921. TWX PD-40.

Licensee: Oregon Television Inc. (acquired station May 1, 1957).

Ownership: See Chris Craft Industries Stations in "Group Ownership."

Network: ABC-TV (primary).
Rep: Petry.

Highest hour rate: \$950.
Color facilities: Network.

Video tape recorder: Ampex (2).
Executives: John S. Hansen, pres & gen mgr; Donald E. Tykeson, natl sls mgr; Gordon White, prog dir; Elizabeth Morris, publ dir; Edward Arndt, news dir; Gene Phelps, chief engr.

Washington atty: Dow, Lohnes & Albertson.

ROSEBURG, Douglas County

KPIC (April 1, 1956) ch. 4; power—5.37 kw visual, 2.69 kw aural; antenna height—1,000 feet above average terrain, 173 feet above ground.

Address: P. O. Box 1345. Phone: Orchard 2-1721. TWX 503-675-0213.

Licensee: South West Oregon Television Broadcasting Corp. (original owner).

Ownership: KVAL-TV Eugene and KBES Medford, Oregon. See Southern Oregon Stations in "Group Ownership." Also see "Newspaper Ownership."

Network: NBC-TV (primary).
Rep: Hollingbery.

Highest hour rate: \$150.
Executives: S. W. McCready, gen mgr; Aaron Boe, stn mgr.

Washington atty: Dow, Lohnes & Albertson.

PENNSYLVANIA

*Non-commercial educational.

ALLENTOWN, Lehigh County

WFMZ-TV (suspended operation but has not turned in construction permit) ch 67; power—79.4 kw visual, 43.6 kw aural; antenna height—970 feet above average terrain, 495 feet above ground.

Address: East Rock Road, Allentown, Pa. Phone: Swift 7-4530.

Licensee: Penn-Allen Broadcasting Co.
Radio affiliate: WFMZ (FM).

for response from
Oregon Consumers,
What Do HARRINGTON, RIGHTER and PARSONS
recommend?

OREGON

Mr. Harrington recommends KOIN-TV, the station with by far the largest share of audience (Nielsen Total Homes, Daytime or Nighttime) in its explosively populous market area.

Mr. Righter recommends the "Oregon station with the most Oregon coverage." And KOIN-TV has it—the widest coverage . . . 7 out of 10 homes in Portland, and 34 surrounding Oregon and Washington counties.

Mr. Parsons agrees with Mr. Harrington and Mr. Righter. He suggests that you heed their recommendations. Buy KOIN-TV. And watch your sales figures soar!



KOIN-TV  **PORTLAND, OREGON**
CHANNEL 6

represented nationally

by who else than . . . HARRINGTON, RIGHTER and PARSONS, INC.

NEW YORK • CHICAGO • BOSTON • ATLANTA • ST. LOUIS • LOS ANGELES • SAN FRANCISCO

ALTOONA, Blair County

WFBG-TV (March 1, 1953) ch. 10; power—224 kw visual, 112 kw aural; antenna height—1,110 feet above average terrain, 277 feet above ground.

Address: 5000 Sixth Ave., Commerce Park. Phone: Windsor 4-2031. TWX 814-391-0171.

Licensee: Triangle Publications Inc., Radio & Tv Division (acquired station Feb. 20, 1956). Ownership: See Triangle Stations in "Group Ownership." Also see "Newspaper Ownership."

Network: ABC-TV (primary), CBS-TV (primary).
Rep: Blair-Tv.
Highest hour rate: \$1,000.

Color facilities: Network.
Video tape: Ampex (1).

Executives: Roger W. Clipp, vp; John G. Stilli, gen mgr; John S. Brubaker, gen sls mgr; James R. Van de Velde, prog dir; Robert A. Manning, prom mgr; Lantz Hoffman, news dir; Richard L. Kline, chief engr; Joseph Di Giorgio, bus mgr.
Washington atty: Wilner, Bergson, Scheiner & Lessenco.
Radio affiliate: WFBG-AM-FM.

BETHLEHEM, Northampton County

WLEV-TV (not on air, suspended operation but has not turned in license) ch. 51; power—7.41 kw visual, 3.98 kw aural; antenna height—600 feet above average terrain, 235 feet above ground.

Address: P. O. Box 111.
Licensee: Associated Broadcasters Inc.
Ownership: See Steinman Stations in "Group Ownership." Also see "Newspaper Ownership."

EASTON, Northampton County

WGLV (not on air, suspended operation but has not turned in construction permit) ch. 57; power—83 kw visual, 44 kw aural; antenna height—1,060 feet above average terrain, 465 feet above ground.

Permittee: Easton Publishing Co.
Ownership: Permittee publishes Easton Daily Express. See "Newspaper Ownership."

ERIE, Erie County

WEPA-TV (December 1962) ch. 66; power—195 kw visual, 97.7 kw aural; antenna height—310 feet above average terrain, 188.6 feet above ground.

Licensee: WEPA-TV Inc. (original owner).
Ownership: Alfred E. Anscombe, 53.13%; Small Business Invest. Co. of N.Y. Inc., 26.04%; James E. Greeley, 20.83%. See Anscombe Stations in "Group Ownership."
Network: NBC-TV (primary).

Executives: Alfred E. Anscombe, pres & gen mgr; Harold Bennett, prog dir & film buyer.
Washington atty: Spear, Hill & Greeley.

WICU-TV (March 15, 1949) ch. 12; power—316 kw visual, 158 kw aural; antenna height—780 feet above average terrain, 586 feet above ground.

Address: 3514 State St. Phone: Glendale 4-5201. TWX ER 8381.

Licensee: Gibraltar Enterprises Inc. (original owner).
Ownership: Edward Lamb is principal owner.
Network: ABC-TV (primary).
Rep: Blair Tv, Andy McDermott (Toronto).
Highest hour rate: Publishes spot rate.
Color facilities: Network.

Executives: Edward O. Lamb, pres; Arthur Ingram, gen mgr; Robert Lundquist, coml mgr; Kenneth Fanazini, prog dir; Paul Whittingham, sls asst; John Cook, film dir; Michael Csop, chief engr.

Washington atty: Peter Shuebruk.
Radio affiliate: WICU.

WSEE (April 25, 1954, ch. 35; power—137.5 kw visual, 68.7 kw aural; antenna height—930 feet above average terrain, 732 feet above ground.

Address: 1220 Peach St. Phone: Glendale 5-7575. TWX ER 8380.

Licensee: Great Lakes Television Co. (original owner).

Ownership: See Great Lakes Television Stations in "Group Ownership." Also see "Newspaper Ownership."

Network: CBS-TV (primary); NBC-TV (secondary).
Rep: Gill-Perna Inc.

Color facilities: network.
Highest hour rate: \$300.

Executives: George J. Mead, pres; Edward G. Zellefrow, gen mgr; Robert Rice, coml mgr (loc & reg sls); James J. Penna, chief engr.
Washington atty: Haley, Bader & Potts.

HARRISBURG, Dauphin County

WDTV (suspended operation but has not turned in construction permit) ch. 71; power—174 kw visual, 93.3 kw aural; antenna height—990 feet above average terrain, 439 feet above ground.
Permittee: Hudson Broadcasting Corp.

WHP-TV (April 15, 1953) ch. 21; power—447 kw visual, 224 kw aural; antenna height—920 feet above average terrain, 224 feet above ground.

Address: 216 Locust St. Phone: Cedar 4-3211. TWX HB 194.

Licensee: WHP Inc. (original owner).
Ownership: The Telegraph Press (E. J. Stackpole and family), 96%.

Network: CBS-TV (primary).
Rep: Blair Tv Assoc.
Color facilities: Network.

Highest hour rate: \$325 (also sold in combination with WLYH-TV Lebanon, and WSBA-TV York).

Executives: Edward J. Stackpole, pres; Cecil M. Sansbury, gen mgr; Jack Candito, sls mgr; Brod Seymour, prom dir, prog dir & film buyer; John Price, news dir; E. Daniel Leibensperger, chief engr.

Washington atty: Dow, Lohnes & Albertson
Radio affiliate: WHP-AM-FM.

WTPA (York-Lebanon) (June 19, 1953) ch. 27; power—631 kw visual, 324 kw aural; antenna height—1,020 feet above average terrain, 505 feet above ground. (CP power—426 kw visual; antenna height—1,120 feet above average terrain, 609 feet above ground.)

Licensee: Newhouse Broadcasting Corp. (original owner).

Ownership: See Newhouse Stations in "Group Ownership." Also see "Newspaper Ownership."

Network: ABC-TV (primary).
Rep: Harrington, Righter & Parsons.
Highest hour rate: \$500.

Color facilities: network.
Executives: E. R. Vadeboncouer, pres; Donald D. Wear, vp & gen mgr; Jack L. Thornsbury, coml mgr; Mac McCauley, prog dir; Margaret Mioff, prom mgr; Mike Ross, news dir; Paul D. Gross, chief engr.

Washington atty: Dow, Lohnes & Albertson.
Radio affiliate: WTPA-FM (not yet on the air).

JENKINTOWN, Montgomery County

WIBF-TV (not on air; target date April 1, 1963) ch. 29; power—21.9 kw visual; antenna height—270 feet above average terrain.

Address: Benson-East. Phone: Turner 7-5400.
Licensee: William L. Fox (original owner).

Executives: William L. Fox, pres; William H. Kline Jr., mgr, coml mgr, prog dir & prom mgr; Joseph Pelletier, chief engr.

Washington atty: Kirkland, Ellis, Hodson, Chafetz & Masters.
Radio affiliate: WIBF-FM.

JOHNSTOWN, Cambria County

WARD-TV (Oct. 15, 1953) ch. 56; power—91 kw visual, 45.5 kw aural; antenna height—610 feet above average terrain, 542 feet above ground. (CP for ch. 19, 91.2 kw visual, 50 kw aural; antenna height—640 feet above average terrain, 560.5 feet above ground.)

Address: 301 Franklin St. Phone: Johnstown 7-0761. TWX Johnstown 1097.

Licensee: Rivoli Realty Co. (original owner).
Ownership: Margaret E. Gartland, 41.5%; Dr. George D. Gartland, 20%; Walter M. Thomas, 16%, and others. Principals also control WVAM-AM-FM Altoona, Pa.

Network: ABC-TV (secondary), CBS-TV (primary)

Rep: Weed Television.
Highest hour rate: \$200.

Executives: Walter M. Thomas, pres; William D. Confer, gen mgr; Linda Sell, prog dir; Cornelius Donati, chief engr.

Washington atty: Fisher, Wayland, Duvall & Southmayd.

Radio affiliate: WARD-AM-FM.

WJAC-TV (Sept. 15, 1949) ch. 6; power—70.8 kw visual, 35.4 kw aural; antenna height—1,120 feet above average terrain, 175 feet above ground.

Address: 329 Main St. Phone: 7-8711. TWX JNTN-79.

Licensee: WJAC Inc. (original owner).
Ownership: Johnstown Tribune Publishing Co. 100%. Also see "Newspaper Ownership."

Network: NBC-TV (primary).
Rep: Harrington, Righter & Parsons.
Color facilities: Network, local film, local live, local slides.

Highest hour rate: \$1,000.

Executives: Walter W. Krebs, pres; Alvin D. Schrott, exec vp & gen mgr; John H. Hepburn, coml mgr; Frank P. Cummins, prog dir; Ronald Stephenson, news dir; Theodore Campbell, chief engr.

Washington atty: Dow, Lohnes & Albertson.
Radio affiliate: WJAC-AM-FM.

LANCASTER, Lancaster County

WGAL-TV (March 18, 1949) ch. 8; power—316 kw visual, 158 kw aural; antenna height—1,000 feet above average terrain, 480 feet above ground.

Address: Lincoln Highway West. Phone: Express 3-5851. TWX LN 34.

Licensee: WGAL Television Inc. (original owner).

Ownership: See Steinman Stations in "Group Ownership." Also see "Newspaper Ownership."
Network: CBS-TV (primary), NBC-TV (primary). (Drops CBS-TV Jan 1, 1963.)

Rep: Meeker.
Highest hour rate: \$1,200.

Color facilities: Network, local film, local live, local slides.

Video tape recorder: RCA (1).

Executives: Clair R. McCollough, pres & gen mgr; J. Robert Gulick, asst gen mgr in charge of sls; Harold E. Miller, stn mgr; Robert L. Dreher, natl sls mgr; Leroy K. Strine, regional sls mgr; Paul C. Rodenhauser, prog mgr; Harry J. Shaub Jr., bus mgr; Paul I. Woodland, prom mgr; Robert H. Zima, sls service mgr; Robert Malick, farm dir; J. E. Mathiot, tech dir.

Washington atty: Hogan & Hartson.
Radio affiliate: WGAL-AM-FM.

LANCASTER - LEBANON, Lancaster - Lebanon Counties

WLYH-TV (Oct. 15, 1953) ch. 15; power—129 kw visual, 69.2 kw aural; antenna height—880 feet above average terrain, 572 feet above ground.

Address: R. D. #5. Phone: Crestview 3-4551. TWX 717-730-4305.

Licensee: Triangle Publications Inc. (acquired station May 2, 1957).

Ownership: See Triangle Stations in "Group Ownership." Also see "Newspaper Ownership."

Network: CBS-TV (primary); ABC-TV (secondary).
Rep: Blair Television Assoc.

Color facilities: network.
Highest hour rate: \$600.

Executives: Roger W. Clipp, vp & gen mgr (Triangle pub); Joe Zimmerman, gen mgr.

Washington atty: Wilner, Bergson, Scheiner & Lessenco.

WTPA (see Harrisburg).

LOCK HAVEN, Clinton County

WBPZ-TV (suspended operation; originally went on air March 1958) ch. 32; power—18.2 kw visual, 9.55 kw aural; antenna height—300 feet above average terrain, 150 feet above ground.

Address: 132½ E. Main St.

Licensee: Lock Haven Broadcasting Corp. (original owner).

Radio affiliate: WBPZ.

OIL CITY, Venango County

WSEW (not on air; target date unknown) ch. 64; power—14.6 kw visual, 7.3 kw aural; antenna height—580 feet above average terrain, 518.5 feet above ground.

Licensee: Great Lakes Television Co. (original owner).

Ownership: See Great Lakes Television Stations in Group Ownership. See also Newspaper Ownership.

(This is satellite of WSEE [TV] Erie, Pa.)

PHILADELPHIA, Philadelphia County

WCAU-TV (Camden, N. J.) (March 15, 1948) ch. 10; power—316 kw visual, 158 kw aural; antenna height—1,000 feet above average terrain, 979 feet above ground.

Address: City & Monument Aves., zone 31. Phone: Tennyson 9-7000.

Licensee: Columbia Broadcasting System Inc. (acquired station July 23, 1958).

Ownership: See CBS owned stations in "Group Ownership."

Network: CBS-TV.

Rep: CBS Television National Sales.

Highest hour rate: \$3,800.

Color facilities: network.

Video tape: Ampex (2).

Executives: John A. Schneider, gen mgr; Frank C. Beazley, coml mgr; Al Hollander, prog dir; Robert N. Pryor, prom mgr; Charles Shaw, news dir; John G. Leitch, chief engr.

Washington atty: Pierson, Ball & Dowd.

Radio affiliates: WCAU-AM-FM.

WFIL-TV (Sept. 13, 1947) ch. 6; power—74.1 kw visual, 37.1 kw aural; antenna height—1,090 feet above average terrain, 1,116 feet above ground.

Address: 46th & Market Sts., zone 39. Phone: Evergreen 2-4700. TWX PH 670.

Licensee: Triangle Publications Inc. (Radio & Television Div.) (original owner).

Ownership: See Triangle Stations in "Group Ownership." Also see "Newspaper Ownership."

Network: ABC-TV (primary).

Rep: Blair Tv.

Color facilities: Network, local film, local live, local slides.

Highest hour rate: \$4,200.

Video tape: Ampex (2); RCA (1).

Executives: Roger W. Clipp, gen mgr; George A. Koehler, stn mgr; John Cundiff, sls mgr; Tom B. Jones, exec prog dir; Lewis Klein, prog dir; Les Crystal, news dir; Henry E. Rhea, chief engr; John C. Harlan, bus mgr;

Washington atty: Wilner, Bergson, Scheiner & Lessenco.

Radio affiliate: WFIL-AM-FM.

WGTI (not on air; target date: unknown) ch. 23; power—276 kw visual, 138 kw aural; 420 feet above average terrain, 506 feet above ground.

Licensee: Bernard Rappaport (original owner).

***WHYY-TV** (Sept. 16, 1957) ch. *35; power—155 kw visual, (83.2 kw aural; antenna height—500 feet above average terrain, 585 feet above ground.

Address: 1622 Chestnut St., zone 3. Phone: Locust 8-2370.

Licensee: WHYY Inc. (original owner).

Network: NET.

Video tape recorder: Ampex (1).

Executives: William Goldman, pres; Richard S. Burdick, exec vp & gen mgr; Bruce H. Beale Jr., prod mgr; Robert Bloss, news dir; Robert G. Dunkin, actg chief engr.

Washington atty: Krieger & Jorgensen.

Radio affiliate: *WHYY-FM.

WPCA-TV (Camden, N. J.) (July 17, 1960) ch. 17; power—12 kw visual, 6.46 kw aural; antenna height—750 feet above average terrain, 580 feet above ground.

Licensee: Young People's Church of the Air Inc. (acquired station February 1959). (See Percy B. Crawford Stations in "Group Ownership.")

Address: 1230 E. Mermaid Lane, zone 18. Phone: Chestnut Hill 8-3628.

Highest hour rate: \$300.

Executives: Ruth D. Crawford, pres; Donald Crawford, stn mgr.

WRCV-TV (September 1941) ch. 3; power—95.5 kw visual, 49 kw aural; antenna height—1,000 feet above average terrain, 1,116 feet above ground.

Address: 1619 Walnut St. zone 3. Phone: Locust 4-3700.

Licensee: National Broadcasting Co. (acquired station Dec. 21, 1955). Transfer to RKO General pending FCC approval.

Ownership: See NBC Owned Stations and RKO General Inc. in "Group Ownership."

Network: NBC-TV (primary).


Rep: NBC Spot Sales.

Color facilities: Network, local film, local live, local slides.

Highest hour rate: \$4,000.

Video tape: Ampex (2).

Executives: Raymond W. Welpott, exec vp & gen mgr; Arthur A. Watson, stn mgr; John P. Wiley, sls mgr; Chester R. Messervey, loc sls



One of the world's great conductors, Eugene Ormandy, leading the Philadelphia Orchestra in a full-hour television concert of American music. Produced by Philadelphia's TV 10 at the city's world famous Academy of Music, "Eugene Ormandy's Sound of America" was seen in prime evening time on all five CBS Owned stations. And subsequently, as part of CBS Television Stations' second Interna-

tional Program Exchange, it was enjoyed by millions more viewers in eight other nations.

Imaginative, venturesome—the Eugene Ormandy broadcast is just one example of local programming of extraordinary stature and scope. But Philadelphians have long known who consistently broadcasts programs of the highest interest and the widest appeal. CBS Owned WCAU-TV... that's who!

CBS TELEVISION STATIONS, A Division of Columbia Broadcasting System, Inc.

WRCV-TV Continued

mgr; Jack Dorr, mgr of adv & prom; Robert Shafer, news dir; Neal Van Ells, prog mgr; George Lenfest, dir of opns.

Washington atty: Cahill Gordon, Reindel & Ohl.

Radio affiliate: WRCV.

PITTSBURGH, Allegheny County

KDKA-TV (Jan. 11, 1949) ch. 2; power—100 kw visual, 50 kw aural; antenna height—990 feet above average terrain, 683 feet above ground.

Address: No. 1 Gateway Center, zone 22. Phone: 391-3000. TWX PG 188.

Licensee: Westinghouse Broadcasting Co. (acquired station 1955).

Ownership: See Westinghouse Broadcasting Co. Stations in "Group Ownership."

Network: CBS-TV (primary).

Rep: Television Advertising Representatives. Highest hour rate: \$2,500.

Color facilities: network.

Video tape: RCA.

Executives: Donald H. McGannon, pres; Harold C. Lund, vp; Jerome R. Reeves, gen mgr; Henry Green Jr., sls mgr; Robert Novak, prog mgr & film buyer; David N. Lewis, prom mgr; Jack Fern, news dir; Raymond W. Rodgers, chief engr.

Radio affiliate: KDKA-AM-FM.

WAND-TV (began operation September 1953, suspended July 1954, but has not turned in construction permit) ch. 53; power—174 kw visual, 93.3 kw aural; antenna height—530 feet above average terrain, 426 feet above ground.

Address: 1715 Grandview Ave., zone 11. Phone: Hubbard 1-2626.

Licensee: Agnes J. Reeves Greer.

Ownership: See Greer Stations in "Group Ownership." Also see "Newspaper Ownership."

Washington atty: Smith & Pepper.

Radio affiliate: WKJF-FM.

WENS (suspended operation but has not turned in construction permit) ch. 22; power—200 kw visual, 105 kw aural; antenna height—870 feet above average terrain, 552 feet above ground.

Address: Oliver Building.

Permittee: Telecasting Inc.

Ownership: Thomas P. Johnson, 27.26%; Oliver Tyrone Corp., 10.9% and others.

WIIIC (Sept. 1, 1957) ch. 11; power—316 kw visual, 158 kw aural; antenna height—1,000 feet above average terrain, 847 feet above ground.

Address: 341 Rising Main Ave., zone 14. Phone: Fairfax 1-8700. TWX PG 16.

Licensee: WIIIC Inc. (original owner).

Ownership: P. G. Pub. Co. (Pittsburgh Post-Gazette & Sun-Telegraph), 50%; H. Kenneth Brennen, 16.68%; Margaret M. Brennen and Mary Thelma Bergenser, each 16.66%. P. G. publishes the Toledo (Ohio) Blade. The Brennen family owns WHJB Greensburg, Pa. (See "Newspaper Ownership.")

Network: NBC-TV (primary).

Rep: Blair Tv.

Color facilities: Network.

Highest hour rate: \$2,000.

Video tape: Ampex (2).

Executives: O. M. Schloss Jr., bd chmn; H. K. Brennen, pres; Robert A. Mortensen, exec vp & gen mgr; Roger D. Rice, sls mgr; Shelton Weaver, opns & prod mgr & film buyer; Caley E. Augustine, pr & prom dir; J. Robert Holland, news dir; Henry R. Kaiser, chief engr.

Washington atty: Marmet & Schneider.

*WQED (April 1, 1954) ch. *13; power—203 kw visual, 101 kw aural; antenna height—660 feet above average terrain, 600 feet above ground.

Address: 4337 Fifth Ave., zone 13. Phone: Museum 3-1300.

Licensee: Metropolitan Pittsburgh Educational Television (original owner).

Network: NET.

Video tape recorder: RCA (3).

Executives: Leland Hazard, chmn of bd; Donald V. Taverner, gen mgr; Gregory Heimer, prog dir; Larry Flavin, chief engr.

Washington atty: Fischer & Willis.

*WQEX (Sept. 14, 1959) ch. *16; power—138 kw visual, 69.2 kw aural; antenna height—710 feet above average terrain, 600 feet above ground. Note: Holds license, but has been authorized to suspend operation for period November 1961 to Feb. 1, 1963.

Address: 4337 Fifth Ave., zone 13. Phone: Museum 3-1300.

Licensee: Metropolitan Pittsburgh Educational Television Station (original owner).

Network: NET.

Video tape recorder: RCA (3).

Executives: Leland Hazard, chmn of bd; Donald V. Taverner, gen mgr; Gregory Heimer, prog dir; Larry Flavin, chief engr.

Washington atty: Fischer & Willis.

WTAE (Sept. 14, 1958) ch. 4; power—100 kw visual, 50 kw aural; antenna height—960 feet above average terrain, 1,066 feet above ground.

Address: 400 Ardmore Blvd., zone 30. Phone: Churchill 2-4300. TWX PGH 435.

Licensee: Television City Inc. (original owner).

Ownership: WRYT Inc. (Hearst), 50%; The Hearst Corporation, 50%. For Hearst interests see Hearst Stations in "Group Ownership." Also see "Newspaper Ownership."

Network: ABC-TV (primary).

Rep: Katz.

Color facilities: Network.

Highest hour rate: \$2,000.

Video tape: RCA (2).

Executives: Leonard Kapner, exec vp; Franklin C. Snyder, vp & gen mgr; Alan Trench, gen sls mgr; Preston Stover, prog & opns mgr; David Crantz, prom mgr; David Murray, news dir; Louis P. Wagner, chief engr.

Washington atty: Dempsey & Koplovitz.

Radio affiliate: WRYT-AM-FM.

READING, Berks County

WHUM-TV (February 1953; suspended operations Sept. 6, 1956, but still holds construction permit) ch. 61; power—260 kw visual, 135 kw aural; antenna height—1,770 feet above average terrain, 1,034 feet above ground.

Address: Berkshire Hotel. Phone: Franklin 6-3987.

Licensee: Eastern Radio Corp. (original owner).

Ownership: Voting trust, 52%; Humboldt J. Greig, 36.4%; Robert G. Magee, 4.6%; other stockholders, 7.0%.

Executives: Robert G. Magee, pres & gen mgr.

Washington atty: Arnold, Fortas & Porter.

Radio affiliate: WHUM.

SCRANTON, Lackawanna County

WBRE-TV (see Wilkes-Barre).

WDAU-TV (June 7, 1953) ch. 22; power—447 kw visual, 224 kw aural; antenna height—1,350 feet above average terrain, 421 feet above ground.

Address: 1000 Wyoming Ave. Phone: Diamond 2-7634. TWX SN 7210.

Licensee: Scranton Broadcasters Inc. (original owner).

Ownership: Mrs. M. E. Megargee and family, 100%.

Network: CBS-TV (primary).

Rep: H-R Television.

Color facilities: network.

Highest hour rate: \$600.

Executives: M. E. Megargee, pres; Madge M. Holcomb, gen mgr; Francis H. Conway, gen sls mgr; Mort Rosenthal, prog dir & film buyer; Doug Holcomb, prom & adv dir; Tom Powell, news & pub affrs dir; K. R. Cooke, chief engr.

Washington atty: Dow, Lohnes & Albertson.

Radio affiliate: WGBI-AM-FM.

WNEP-TV (Wilkes-Barre) (Feb. 9, 1953) ch. 16; power—537 kw visual, 275 kw aural; antenna height—1,240 feet above average terrain, 425.7 feet above ground.

Address: 333 Madison Ave., zone 3. Phone: Diamond 3-1245. TWX SN 7220.

Licensee: Northeastern Pennsylvania Broadcasting Inc. (original owner).

Ownership: Transcontinent TV Corp. See Transcontinent Stations in "Group Ownership."

Network: ABC-TV (primary).

Rep: Petry.

Color facilities: network.

Highest hour rate: \$700.

Executives: David C. Moore, pres (Transcontinent); Thomas P. Shelburne, exec vp, gen mgr & film buyer; Malcolm W. Dale, gen sls mgr; John C. Walters, bus mgr; Tom Bigler, news & pub affrs dir; Bill Williams, prog dir; Warren Reed, asst prog; Dorothy Mugford, prom mgr & catv liaison; Adam Sawicki, asst prod; John Swandick, facilities engr; Chester Sawicki, chief engr.

Washington atty: Covington & Burling.

WTVU (suspended operation but has not turned in construction permit) ch. 44; power—13.2 kw visual, 7.08 kw aural; antenna height—1,280 feet above average terrain, 371 feet above ground.

Address: Hotel Jermyn.

Permittee: Appalachian Co. (original owner).

Ownership: Frank Collins and wife, 100%.

WILKES-BARRE, Luzerne County

WBRE-TV (Jan. 1, 1953) ch. 28; power—589 kw visual, 302 kw aural; antenna height—1,200 feet above average terrain, 429 feet above ground.

Address: 62 S. Franklin St. Phone: Valley 3-3101. TWX 717-480-0510.

Licensee: WBRE-TV Inc. (original owner).

Ownership: Louis G. Baltimore, 64.4%; David M. Baltimore family, 35.6%. Licensee also owns WSCR Scranton, Pa.

Network: NBC-TV (primary).

Rep: Katz Agency Inc.

Color facilities: network; local slide; local live; local film; local tape.

Highest hour rate: \$625.

Video tape recorder: RCA (2).

Executives: Louis G. Baltimore, pres; David M. Baltimore gen mgr; Franklin D. Coslett, coml mgr; Adrian Riso, prog dir; Fred Foerster, prom mgr; Chas. Sakoski Sr., chief engr.

Washington atty: Hogan & Hartson.

Radio affiliate: WBRE-AM-FM.

WNEP-TV (see Scranton).

HAMILTON-LANDIS

& ASSOCIATES, Inc.

NATIONWIDE MEDIA BROKERS
WASHINGTON, D. C., CHICAGO, DALLAS,
SAN FRANCISCO

SELL MORE

RADIO & TELEVISION STATIONS
IN THE EAST—NEAREST OFFICE IS—
1737 DeSALES ST., N.W., WASHINGTON
EXECUTIVE 3-3456



First thing in the morning . . .

. . . you'll have confidence in knowing that an ARB Overnight Survey team was on the job the night before. The audience estimates you need will be on hand, ready for those all-important decisions you'll face today.

ARB Overnight Surveys truly build this confidence. More and more regular clients prove it. Telephone coincidentals are designed to give fast information to aid in the solutions of your most pressing audience problems . . . such as checking the audience to a new program or spotting an audience trend since the last regular ARB report. And they provide this information quickly, because on short notice a large staff of trained and experienced telephone interviewers is available. Whether it's a current program rating or a timely share of audience index, an ARB Overnight Survey is equally adept at providing answers for key decisions in any U.S. television market.

Consistently reliable audience estimates at a practical price is an offer worth investigating. Call your ARB representative and discuss it today.



**AMERICAN
RESEARCH
BUREAU**

DIVISION OF C-E-I-R INC.

For further information—Washington WE 5-2600 • New York JU 6-7733 • Chicago 467-5750 • Los Angeles RA 3-8536

WHERE

the

BIG

decisions

ARE

made . . .

BROADCASTING is.

And, the big decision-makers are the executives at the top 50 ad agencies responsible for \$133,000,000* yearly in broadcast advertising. We call this exclusive, influential group "The Million Dollar Club."

*BROADCASTING

NOVEMBER 19, 1962

YORK, York County

WNOW-TV (suspended operation; originally on air Nov. 9, 1953) ch. 49; power—10.2 kw visual, 6.03 kw aural; antenna height—660 feet above average terrain, 384 feet above ground.

Address: P. O. Box 1747. Phone: 47-1049.

Licensee: WNOW Inc. (acquired station August 1957).

Ownership: See Good Neighbor Stations in "Group Ownership."

Radio affiliate: WNOW-AM-FM.

WSBA-TV (Dec. 22, 1952) ch. 43; power—132 kw visual, 66.1 kw aural; antenna height—530 feet above average terrain, 419 feet above ground.

Address: P. O. Box 1868. Phone: 2-5531. TWX 717-590-4213.

Licensee: Susquehanna Broadcasting Co. (original owner). See Susquehanna Broadcasting Stations in "Group Ownership."

Network: CBS-TV (primary).

Rep: Blair Tv Assoc.

Highest hour rate: Sold only in combination with WHP-TV Harrisburg and WLYH-TV Lebanon-Lancaster (Keystone Group).

Color facilities: network.

Executives: Louis J. Appell Jr., pres; Robert M. Stough, stn mgr & natl sls mgr; John D. Eisenhauer, prog & prom mgr; Jack M. Schuster, chief engr.

Washington atty: Loucks & Jansky.

Radio affiliate: WSBA.

WPTA (see Harrisburg).

RHODE ISLAND

*Non-commercial educational.

PROVIDENCE, Providence County

WJAR-TV (July 10, 1949) ch. 10; power—316 kw visual, 158 kw aural; antenna height—920 feet above average terrain, 853 feet above ground.

Address: 176 Weybosset St., zone 2. Phone: Gaspee 1-8255. TWX PR 92.

Licensee: The Outlet Co. (original owner).

Ownership: The Outlet Company is a department store.

Network: NBC-TV (primary); ABC-TV (secondary).

Rep: Petry.

Color facilities: network.

Highest hour rate: \$1,550.

Video tape recorder: Ampex (2).

Executives: J. S. Sinclair, pres & gen mgr; David J. Shurtleff, stn mgr; Edward Boghosian, coml mgr; Frederick Griffiths, prog dir; Alfred J. Brassard, prom mgr; David Mohr, news dir; Billy Patton, chief engr; George Clarke, film buyer.

Washington atty: Dow, Lohnes & Albertson.

Radio affiliate: WJAR.

WNET (not on air, suspended operation but has not turned in construction permit) ch. 16; power—209 kw visual, 115 kw aural; antenna height—510 feet above average terrain, 453 feet above ground.

Address: P. O. Box 1533.

Permittee: Ch. 16 of Rhode Island Inc.

Ownership: Harold C. Arcaro, Samuel Hamin, and John M. Dunne, each 30.66%. Frank Lyman Jr. has option to buy 16%. Mr. Arcaro owns 16 $\frac{2}{3}$ % of WRIB Providence. Mr. Lyman owns WTAO-AM-FM Cambridge and WXHR (FM) Woburn, both Massachusetts.

WPRO-TV (March 27, 1955) ch. 12; power—316 kw visual, 158 kw aural; 910 feet above average terrain, 884 feet above ground.

Address: 24 Mason St., zone 2. Phone: Jackson 1-400D. TWX 401-521-5487.

Licensee: Capital Cities Broadcasting Corp. (acquired station April 15, 1959).

Ownership: See Capital Cities Stations in "Group Ownership."

Network: ABC-TV (secondary); CBS-TV (primary).

Rep: Blair Tv.

Color facilities: network.

Highest hour rate: \$1,500.

Video Tape: Ampex (1).

Executives: Frank Smith, pres; Joseph P. Dougherty, gen mgr; Albert J. Gillen, gen sls mgr; Dick Dreyfuss, prog dir; Jack Kavanagh, prom mgr; Dick Richmond, news dir; Ralph Voight, chief engr; Roger W. Mollo, prod mgr.

Washington atty: Hogan & Hartson.

Radio affiliate: WPRO-AM-FM.

SOUTH CAROLINA

ANDERSON, Anderson County

WAIM-TV (December 1953) ch. 40; power—170 kw visual, 93.3 kw aural; antenna height—380 feet above average terrain, 418 feet above ground (operating under construction permit).

Address: 321 Kingsley Rd. Phone: Canal 6-1511. TWX 6030.

Licensee: Wilton E. Hall (original owner).

Ownership: Mr. Hall is publisher of the Anderson Independent and the Daily Mail. Also see "Newspaper Ownership."

Network: ABC-TV (primary); CBS-TV (secondary).

Rep: Devney; Dora-Clayton (southeast).

Highest hour rate: \$150.

Executives: Glenn P. Warnock, gen mgr; John McCallum, sls mgr; M. Gilliard, prod dir; Earl Cosens, engrg dir.

Washington atty: Cottone & Faulli.

Radio affiliate: WAIM, WCAC (FM).

CHARLESTON, Charleston County

WCIV (not on air; target date unknown) ch. 4; power—100 kw visual, 50 kw aural; antenna height—790 feet above average terrain, 838 feet above ground.

Address: Room 2-S, Sgt. Jasper Bldg., P. O. Box 297. Phone: Raymond 2-0558. TWX CS-324.

Licensee: First Charleston Corp. (original owner).

Ownership: See First Corp. Stations in "Group Ownership."

Network: NBC-TV (primary).

Rep: Advertising Time Sales Inc.

Highest hour rate: \$500.

Color facilities: network.

Video tape recorder: Ampex (1).

Executives: Harold E. Anderson, pres; William E. Lucas, gen mgr; Everett L. Martin, coml mgr; Steve Thomas, prog dir; Graham Smith, news dir; E. P. Mallard, chief engr.

Washington atty: Spear, Hill & Greeley.

WCSC-TV (June 19, 1953) ch. 5; power—100 kw visual, 50 kw aural; antenna height—1,000 feet above average terrain, 1,044 feet above ground.

Address: 485 East Bay. Phone: Raymond 3-8371. TWX CS 336.

Licensee: WCSC Inc. (original owner).

Ownership: John H. Rivers, 63.7% and others.

Network: CBS-TV (primary).

Rep: Peters, Griffin & Woodward.

Color facilities: network.


Highest hour rate: \$500.

Executives: John M. Rivers, pres; Roland Weeks, stn mgr & film buyer; Virgil V. Evans, natl coml mgr; Ralph E. Thornley, regional sls mgr; Charles E. Hall, prog dir; Lois Marshall, prom mgr; Kenneth M. Klyce, news dir; A. Rudy Hughes, chief engr.

Washington atty: Dow, Lohnes & Albertson.

Radio affiliate: WCSC-AM-FM.

**30 OF 58 ASSOCIATES OVER 5 YEARS
12 OF 58 ASSOCIATES OVER 10 YEARS**



1. KEN KLYCE 12 YEARS, 2. RALPH THORNLEY 23 YEARS, 3. RUDY HUGHES 12 YEARS, 4. CHARLIE HALL 17 YEARS, 5. ROLAND WEEKS 24 YEARS, 6. JOHN M. RIVERS 24 YEARS, 7. JACK HEARN 30 YEARS, 8. GEORGE NORWIG 14 YEARS, 9. ANNIE LAURIE QUARTERMAN 17 YEARS, 10. EMMIE MARTIN 10 YEARS, 11. VIRGIL V. EVANS 3 YEARS, FORMER MANAGING DIRECTOR, WBT, CHARLOTTE, 12. RUSSELL LONG, 23 YEARS, 13. GLADYS McCUE 10 YEARS, "JIM" WHITAKER 4 YEARS (NOT PICTURED—ON SALES TRIP).



**MANY YEARS OF EXPERIENCE
WORKING AS A TEAM PRODUCE
TOP QUALITY PROGRAMMING**

SOUTH CAROLINA'S OLDEST TV STATION IN ITS 10TH YEAR



PLUM: Almost as precisely as with a builder's plumb bob, Columbia is centered geographically in South Carolina. Hub of the state, it's the center to which all eyes (like all roads) turn. And people! Total of 271,100 in the September, 1962, SRDS, making it the state's largest metropolitan area, and second only to Charlotte in both Carolinas, and still building. Add WIS-television, with its 65% share of the home market audience, according to ARB... add WIS-television's central 1526-foot tower that delivers (in this strategic central location) more of the state than any other station can reach... and you come out with a real PLUM of a buy. South Carolina's major selling force is

WIS TELEVISION NBC/ABC—Columbia, South Carolina
 Charles A. Batson, Managing Director

a station of  **The Broadcasting Company of the South**

G. Richard Shafto, Executive Vice President

- WIS television, Channel 10, Columbia, S.C.
 - WIS Radio, 560, Columbia, S.C.
 - WSFA-TV, Channel 12, Montgomery, Ala.
- All represented by Peters, Griffin, Woodward, Inc.*

WUSN-TV (Sept. 25, 1954) ch. 2; power—100 kw visual, 53.7 kw aural; antenna height—790 feet above average terrain, 842 feet above ground.

Address: Box 879. Phone: Tulip 4-4141. TWX 803-884-9612.

Licensee: Reeves Broadcasting & Development Corp., Broadcast Division (original owner). Ownership: See Reeves Bcstg. & Development Stations in "Group Ownership."

Network: ABC-TV (primary); CBS-TV (secondary). Rep: Select Station Representatives & Clarke Brown Co.

Highest hour rate: \$400.

Color facilities: network.

Video tape recorder: Ampex (1).

Executives: J. Drayton Hastie, pres; Douglass M. Bradham, gen mgr; Ed Webb, prod mgr; Ella R. Rhame, prom mgr; Gray Carroll, film dir; Phil Sutterfield, news dir; Walter M. Nelson, engrg dir; Ansley D. Cohen Jr., natl sls mgr; Grange S. Cuthbert Jr., loc sls mgr.

Washington atty: Eliot C. Lovett.

COLUMBIA, Richland County

WCCA-TV (Oct. 1, 1961) ch. 25; power—191 kw visual, 96.2 kw aural; antenna height—440 feet above average terrain, 348 feet above ground. (CP power—174 kw visual, 87 kw aural; antenna height—610 feet above average terrain, 522 feet above ground.)

Address: 5902 Shakespeare Rd. Phone: 782-2525. TWX CO 7055.

Licensee: First Carolina Corp. (original owner). Ownership: See First Corp. Stations in "Group Ownership."

Network: ABC-TV (primary).

Rep: Advertising Time Sales.

Highest hour rate: \$200.

Executives: Harold E. Anderson, pres & gen mgr; Arie Landrum, stn mgr; Gerry Quick, coml mgr; Dean Pouchette, opns dir; Bryan Bisney, prod dir; Thom Billington, news dir; James Luttrell, chief engr.

Washington atty: Spear, Hill & Greeley.

WIS-TV (Nov. 7, 1953) ch. 10; power—316 kw visual, 158 kw aural; antenna height—1,550 feet above average terrain, 1,526 feet above ground.

Address: 1111 Bull St., zone 1. Phone: Alpine 3-8356. TWX CO 7145.

Licensee: Broadcasting Co. of the South (original owner).

Ownership: See Broadcasting Co. of the South Stations in "Group Ownership."

Network: NBC-TV (primary).

Rep: Peters, Griffin, Woodward.

Color facilities: network.

Highest hour rate: \$650.

Video tape recorder: RCA (1).

Executives: G. Richard Shafto, exec vp; Charles A. Batson, mngng dir; Law Epps, sls mgr; Dixon Lovvorn, prog dir; Thomas C. Cureton, prom mgr; Bob Hickman, news dir; Joseph P. Gill, chief engr.

Washington atty: Dow, Lohnes & Albertson.

Radio affiliate: WIS.

WNOK-TV (Sept. 1, 1953) ch. 19; power—214 kw visual, 107 kw aural; antenna height—640 feet above average terrain, 553 feet above ground.

Address: P. O. Box 5307. Phone: Alpine 2-7737. TWX CO 7076.

Licensee: Palmetto Radio Corp. (original owner).

Ownership: Irwin Kahn, 30.9%; H. Moody McElveen Jr., 2.8%; W. Croft Jennings, 6.3%; Jules W. Lindau III, 10.3%; Carlisle Roberts, 5.1%; Samuel Litman, 9.7%; Lewis G. Merritt, 4.68%; B. F. Kurtz, 3%; 51 other stockholders, none with more than 1.5%.

Network: CBS-TV (primary).

Rep: Raymer.

Highest hour rate: \$200.

Color facilities: network.

Executives: H. Moody McElveen Jr., vp &

gen mgr; Richard Laughridge, coml mgr; Tommy Frick, prog dir; Bob Truere, news dir; Charlton W. Bowers, chief engr.

Washington atty: Covington & Burling.

Radio affiliate: WNOK-AM-FM.

FLORENCE, Florence County

WBTW (Oct. 18, 1954) ch. 13; power—316 kw visual, 191 kw aural; antenna height—790 feet above average terrain, 827 feet above ground.

Address: P. O. Box 630. Phone: Mohawk 2-1565. TWX FLRC 361. Jefferson Standard Broadcasting Co. (original owner).

Ownership: See Jefferson Standard Life Insurance Co. Stations in "Group Ownership." See also "Newspaper Ownership."

Network: CBS-TV (primary); ABC-TV (secondary per prog).

Rep: Young Tv Corp.

Color facilities: network.

Highest hour rate: \$460.

Video tape recorder: RCA (1).

Executives: Joseph M. Bryan, pres; Charles H. Crutchfield, exec vp & gen mgr; J. William Quinn, mngng dir; John H. Brock, sls mgr; George B. Burnette, prog & prod mgr & film buyer; Whiteford Smith, prom & publ mgr; Arthur Strickland, news dir; Emil A. Sellars, engrg mgr.

Washington atty: Kirkland, Ellis, Hodson, Chafetz & Masters.

GREENVILLE, Greenville County

WFBC-TV (Dec. 31, 1953) ch. 4; power—100 kw visual, 50 kw aural; antenna height—2,000 feet above average terrain, 892 feet above ground.

Address: P. O. Box 788. Phone: Cedar 9-1321. TWX 803-282-1008.

Licensee: WMRC Inc. (original owner).

Ownership: See WMRC Stations in "Group Ownership." Also see "Newspaper Ownership."

Network: NBC-TV (primary).

Rep: Avery-Knodel.

Highest hour rate: \$800.

Color facilities: network.

Video tape recorder: Ampex (1).

Executives: R. A. Jolley, pres; Wilson C. Wearn, exec vp & gen mgr; James E. Jolley, controlr; Norvin C. Duncan, asst mgr & prog dir; Robert Q. Glass Jr., gen sls mgr; Douglas A. Smith, natl & loc sls mgr; Edna L. Seaman (Miss), dir, prom & pr; William E. Garrison, chief engr.

Washington atty: Dow, Lohnes & Albertson.

Radio affiliate: WFBC-AM-FM.

WLDS-TV (See Asheville, N. C. listing).

NORTH AUGUSTA, Aiken County

WRDW-TV (See Augusta, Ga. listing).

SPARTANBURG, Spartanburg County

WSPA-TV (April 29, 1956) ch. 7; power—257 kw visual, 144 kw aural; antenna height—1,182 feet above average terrain, 445 feet above ground.

Address: 123 North Converse Street. Phone: 583-3621. TWX 803-585-5376.

Licensee: Spartan Radiocasting Co. (original owner).

Ownership: Walter J. Brown and family, 53.2%; D. S. Burnside and wife, 4.16%, and others.

Network: CBS-TV (primary).

Rep: Hollingbery.

Color facilities: network; local slide; local live; local film.

Highest hour rate: \$500.

Executives: Walter J. Brown, pres & gen mgr; Charles R. Sanders, asst to pres; Roger A. Shaffer, natl sls mgr; A. Victor Ludington, coml mgr; Patrick C. Arnoux, prog dir; Bill Adams, prom mgr; Charlie Newcomb, news dir; Harold Beckholt, chief engr.

Washington atty: Dempsey & Koplovitz.

Radio affiliate: WSPA-AM-FM.

SOUTH DAKOTA

*Non-commercial educational.

ABERDEEN, Brown County

KXAB-TV (Nov. 28, 1958) ch. 9; power—304 kw visual, 155 kw aural; antenna height—1,390 feet above average terrain, 1,288 feet above ground.

Address: Country Club Road. Phone: 225-4350. TWX 605-561-2283.

Licensee: South Dakota Television Inc. (original owner).

Ownership: See North Dakota Broadcasting Co. Stations in "Group Ownership."

Network: NBC-TV (primary); ABC-TV (secondary).

Rep: Adam Young Television; Harold Soderlund (Omaha); Bull Hurley (Minneapolis).

Highest hour rate: \$250.

Color facilities: network.

Executives: John W. Boler, pres; Neal Edwards, vp, gen & coml mgr; Tom Cameron, prom mgr & news dir; Comet Haroldson, chief engr.

Washington atty: Prince, Taylor & Paul.

DEADWOOD, Lawrence County

KOSJ-TV (See Lead, S. D. listing)

FLORENCE, Codington County

KDLO-TV (Watertown) (September 1955) ch. 3; power—100 kw visual, 60.3 kw aural; antenna height—841 feet above average terrain, 856 feet above ground.

Address: Garden City, S. D. Phone (Sioux Falls) ED 8-9631. TWX SX 8314.

Licensee: Midcontinent Broadcasting Co. (original owner).

Ownership: See BFR Stations in "Group Ownership."

Note: Sold with KELO-TV Sioux Falls, S. D., parent station.

LEAD, Lawrence County

KOSJ-TV (Deadwood) (January 1960) ch. 5; power—25.1 kw visual, 12.6 kw aural; antenna height—428 feet above average terrain, 222 feet above ground.

Address: P. O. Box 567, Deadwood, S. D. Phone: 578-1826.

Licensee: The Heart of The Black Hills Stations (original owner).

Ownership: See Heart of the Black Hills Stations in "Group Ownership."

Network: NBC-TV (primary); ABC-TV (secondary).

Rates: KOSJ-TV is satellite of KRSD-TV Rapid City, S. D.

Washington atty: Samuel Miller.

Radio affiliate: KDSJ Deadwood.

MITCHELL, Davison County

KORN-TV (June 12, 1960) ch. 5; power—22.9 kw visual, 11.7 kw aural; antenna height—570 feet above average terrain, 569 feet above ground.

Address: P. O. Box 736. Phone: Wyman 6-5621.

Licensee: Mitchell Broadcasting Assn. (original owner).

Ownership: Raymond V. Eppel, 98%; H. T. Fuller, 1%; C. N. Rozum, 1%.

**HAMILTON-LANDIS
& ASSOCIATES, Inc.**
NATIONWIDE MEDIA BROKERS
WASHINGTON, D. C., CHICAGO, DALLAS,
SAN FRANCISCO

SELL MORE
RADIO & TELEVISION STATIONS
IN THE EAST—NEAREST OFFICE IS—
1737 DeSALES ST., N.W., WASHINGTON
EXECUTIVE 3-3456

your
future . . .
and fortune
in TV?

Then you should
be reading

TELEVISION
Magazine

TELEVISION MAGAZINE is edited for an audience that comprises all people who contribute work or money to television and who are serious enough about it to spend an hour or two a month enlarging their knowledge of television. It is distinguished by thoughtful writing and fine illustration set in a handsome format.

Write today for your subscription \$5. for 12 issues

TELEVISION MAGAZINE
444 Madison Avenue
New York 22, New York

KDRN Continued

Network: NBC-TV (primary).
Rep: Avery-Knodel.
Highest hour rate: \$150.
Color facilities: network.
Executives: R. V. Eppel, pres, gen mgr & prog dir; Monroe A. Johnson, coml mgr; G. Ayers, prom mgr; Russ Kaber, news dir; J. R. Doherty, chief engr.
Washington atty: Fisher, Wayland, Duvall & Southmayd.
Radio affiliate: KORN.

RAPID CITY, Pennington County

KOTA-TV (July 1, 1955) ch. 3; power—72.4 kw visual, 36.3 kw aural; antenna height—340 feet above average terrain, 350 feet above ground.
Address: P. O. Box 1752. Phone: 342-2000.
TWX 605-921-0184.
Licensee: Duhamel Broadcasting Enterprises (original owner).
Ownership: See Duhamel Broadcasting Enterprises Stations in "Group Ownership."
Network: CBS-TV (primary); ABC-TV (secondary).
Rep: Bolling Co.; Wayne-Evans & Assoc. (Minneapolis); Soderlund Co. (Lincoln-Omaha); Bob Hix Co. (Denver).

Highest hour rate: \$250.
Executives: Helen S. Duhamel, pres & gen mgr; William F. Turner, stn mgr & sec; John N. Heffron, vp, news & pub affrs; Arlyne Morgan, opns mgr; Sandra Keene, prom mgr; Verne Shepard, farm & ranch edit; Dick Shilvock, sports dir; Dan Lesmeister, prod dir; Polly Weedman, women's prog dir; Elma Johnson, chief account; Elmer Nelson, chief engr.
Washington atty: Fisher, Wayland, Duvall & Southmayd.
Radio affiliate: KOTA.

KRSD-TV (Jan. 22, 1958) ch. 7; power—25.7 kw visual, 12.9 kw aural; 540 feet above average terrain, 422 feet above ground.
Address: 1438 Mountain View Rd. Phone: Fillmore 2-6050. TWX RC 8491.

Licensee: The Heart of the Black Hills Stations (original owner).
Ownership: See Heart of the Black Hills Stations in "Group Ownership."
Network: NBC-TV (primary).
Rep: Meeker.
Color facilities: network.
Highest hour rate: \$180.
Executives: Eli Daniels, pres, gen mgr & chief engr; Ray Nicklay, prom & prod mgr; Cliff Lyons, sls mgr; Lyle Graves, farm dir; Monte Loos, prog dir; Kay Rambo, women's dir.
Washington atty: Samuel Miller.
Radio affiliate: KRSD.

RELIANCE, Lyman County

KPLD-TV (July 1957) ch. 6; power—100 kw visual, 60 kw aural; antenna height—1,110 feet above average terrain, 711 feet above ground.
Address: Reliance, S. D. Phone: (Sioux Falls, S. D.) Edison 8-9631. TWX SX 8314.
Licensee: Midcontinent Broadcasting Co. (original owner).
Ownership: See BFR Stations in "Group Ownership."
Washington atty: Dow, Lohnes & Albertson.
Note: Sold with KELO-TV Sioux Falls, S. D., parent station.

SIoux FALLS, Minnehaha County

KELO-TV (May 1953) ch. 11; power—224 kw visual, 126 kw aural; antenna height—980 feet above average terrain, 1,032 feet above ground. (CP power—316 kw visual, 158 kw aural; antenna height—980 feet above average terrain, 1,032 feet above ground.)
Address: Phillips at 13th. Phone: 336-0650. TWX 605-331-2251.
Licensee: Midcontinent Broadcasting Co. (original owner).

Ownership: See BFR Stations in "Group Ownership."
Network: CBS-TV (primary); ABC-TV (secondary).
Rep: H-R Tv Inc.
Highest hour rate: \$725. (Sold in combination with KDLO-TV Florence, S. D. and KPLO-TV Reliance, S. D.).
Color facilities: network.
Executives: Joe Floyd, pres; Evans Nord, gen mgr & vp; Tom Sheeley, prog dir; Jack Townsend, prom mgr; Doug Hill, news dir; Les Froke, chief engr.
Washington atty: Dow, Lohnes & Albertson.
Radio affiliate: KELO.

KSDD-TV (July 31, 1960) ch. 13; power—316 kw visual, 158 kw aural; antenna height—1,057 feet above average terrain, 1,117 feet above ground.
Address: Phillips Ave. at 8th St. Phone 336-1530. TWX SX FS 8323.

Licensee: KSOO Tv Inc. (original owner).
Ownership: Morton H. Henkin, 50.7%; Thomas Barnstable, 19%; Harold W. Bangert, 10%; Earl C. Reineke, 10%; and Julius Hetland, 10%.
Network: NBC-TV (primary); ABC-TV (secondary).
Rep: Avery-Knodel.
Color facilities: network.
Highest hour rate: \$450.
Executives: Morton H. Henkin, pres & gen mgr; Tom Barnes, exec vp & film buyer; Wade Patterson, gen sls mgr; Julius Hetland, vp-engrg; John Kurtz, prod mgr; Ed Thomas, prom mgr; George Goode, news dir; Max Pierce, tech dir.
Washington atty: Marmet & Schneider.
Radio affiliate: KSOO.

VERMILLION, Clay County

***KUSD-TV** (July 5, 1961) ch. *2; power—0.420 kw visual, 0.210 kw aural; antenna height—188 feet above average terrain, 184 feet above ground.
Address: University of South Dakota. Phone: Market 4-4411, ext. 350.
Licensee: U. of South Dakota (original owner).
Network: NET.
Executives: Martin P. Busch, gen mgr; Don Miller, prog dir; Larry Michael, news dir; James Prusha, chief engr.
Washington atty: Cohn & Marks.
Radio affiliate: *KUSD.

WATERTOWN, Codington County

KDLO-TV (See Florence listing).

TENNESSEE

*Non-commercial educational.

BRISTOL, Sullivan County

WCYB-TV (See Bristol, Va.).
WJHL-TV (See Johnson City).

CHATTANOOGA, Hamilton County

WDEF-TV (April 25, 1954) ch. 12; power—316 kw visual, 158 kw aural; antenna height—990 feet above average terrain, 378 feet above ground.
Address: 3300 Broad St., zone 8. Phone: 267-3392. TWX 867-7481.
Licensee: WDEF Broadcasting Co. (original owner).
Ownership: Carter M. Parham, 21.44%; Edward Findlay Jr., 13.30%; Phyllis W. Findlay, 4.03%; Z. Cartter Patten, 5.57%; John P. Gaither, 4.37%, and others.
Network: CBS-TV (primary).
Rep: Advertising Time Sales Inc.
Color facilities: network.
Highest hour rate: \$450.
Executives: Carter M. Parham, pres; Otis H. Segler, gen mgr & sls mgr; Morris W. Quave, prog dir & film buyer; Steve Conrad, news dir; Bob Briscoe, chief engr; Burford Young, chief transmitter engr.

HAMILTON-LANDIS & ASSOCIATES, Inc.
 NATIONAL MEDIA BROKERS
 WASHINGTON, D. C., CHICAGO, DALLAS,
 SAN FRANCISCO
 SELL **MORE**
 RADIO & TELEVISION STATIONS
 IN THE EAST—NEAREST OFFICE IS—
 1737 DeSALES ST., N.W., WASHINGTON
 EXECUTIVE 3-3456

Washington atty: Pierson, Ball & Dowd.
 Radio affiliate: WDEF.
WRGP-TV (May 6, 1956) ch. 3; power—100 kw visual, 50 kw aural; 1,070 feet above average terrain, 301 feet above ground.
 Address: 1214 McCallie Ave., zone 4. Phone: 698-1505. TWX 867-3831.
 Licensee: WSTV Inc. (acquired station July 23, 1962).
 Ownership: See Rust Craft Broadcasting Co. Stations in "Group Ownership."
 Network: NBC-TV (primary).
 Rep: H-R Television.
 Highest hour rate: \$550.
 Color facilities: network.
 Executives: Jack N. Berkman, pres; Harry D. Burke, vp & gen mgr; George P. Moore, vp & sls mgr; Robert Jerry Wise, film dir; Reginald Stagmaier, prom mgr; Mort Lloyd, news dir; B. B. Barnes, chief engr; Roy Morris, pub serv dir.
 Washington atty: Percy H. Russell, Esq.
WTVC (Feb. 11, 1958) ch. 9; power—316 kw visual, 158 kw aural; antenna height—1,040 feet above average terrain, 278 feet above ground.
 Address: P. O. Box 1150. Phone: Amherst 6-4151. TWX 615-867-3831.
 Licensee: Martin Theatres of Georgia, Inc. (original owner).
 Ownership: See Martin Theatres of Georgia Stations in "Group Ownership."
 Network: ABC-TV (primary).
 Rep: Young.
 Highest hour rate: \$450.
 Color facilities: network.
 Video tape recorder: RCA (1).
 Executives: E. D. Martin, pres; Reeve Owen, vp & gen mgr; Joe Windsor, coml mgr; Leon Webb, dir of opns; Tommy Reynolds, prog & prom mgr; Fred Edney, chief engr; Fred Hickey, prod mgr; Dick Swanson, news edit.
 Washington atty: Cohn & Marks.

JACKSON, Madison County
WDXI-TV (March 5, 1955) ch. 7; power—83.2 kw visual, 41.7 kw aural; antenna height—630 feet above average terrain, 560 feet above ground.
 Address: Williams Bldg. Phone: 7-9611. TWX 901-441-1046.
 Licensee: Dixie Broadcasting Co. (original owner).
 Ownership: See Aaron B. Robinson Stations in "Group Ownership."
 Network: CBS-TV (primary); ABC-TV (secondary).
 Rep: Venard, Torbet & McConnell.
 Highest hour rate: \$250.
 Color facilities: network.
 Executives: Aaron B. Robinson Jr., pres; J. Kenneth Marston, exec vp; John E. North, stn mgr; Jack Mayer, coml mgr; James W. Hoppers, prog dir & film buyer; James S. Thomas, dir of engr.
 Washington atty: Prince, Taylor & Paul.
 Radio affiliate: WDXI.

JOHNSON CITY, Washington County
WCYB-TV (see Bristol, Va.)
WJHL-TV (Bristol, Va.-Kingsport, Tenn.) (Oct. 26, 1953) ch. 11; power—316 kw visual, 158 kw aural; antenna height—1,490 feet above average terrain, 336 feet above ground.
 Address: P. O. Box 1080. Phone: Walnut 6-2151. TWX 615-261-8565.
 Licensee: WJHL Inc. (original owner).

Ownership: W. H. Lancaster Jr., 58.5%; W. H. Lancaster Sr., 41.5%.
 Network: CBS-TV (primary); ABC-TV (secondary).
 Rep: John E. Pearson Television.
 Highest hour rate: \$350.
 Video tape recorder: RCA (2).
 Executives: W. H. Lancaster Jr., pres & gen mgr; J. Will Hall, coml mgr; Al Gregory, prog dir; Linda Mitchell, prom mgr; Art Van, news dir; William C. Hunter, chief engr.
 Washington atty: McKenna & Wilkinson.

KINGSPORT, Sullivan County
WCYB-TV (see Bristol, Va.)

KNOXVILLE, Knox County
WATE-TV (Oct. 1, 1953) ch. 6; power—100 kw visual, 50 kw aural; antenna height—990 feet above average terrain, 649 feet above ground.
 Address: P. O. Box 2349. Phone: 524-4651. TWX KX-95.
 Licensee: WATE Inc. (original owner).
 Ownership: Paul Mountcastle, 37.43%; W. Henry Linebaugh, 5.04%; Cowan Rodgers Jr., 4.11%; Frank A. Tucker, 3.54%; Clarence Beaman Jr., 14.2%; and others. Messrs. Mountcastle, Linebaugh and John A. Ayres hold half of stock in voting trust; Messrs. Rodgers, Tucker and Herbert J. Madden vote other half. Mr. Mountcastle is board chairman of Life & Casualty Insurance Co., owner of WLAC Nashville and 50% owner of WLAC-TV.
 Network: NBC-TV (primary).
 Rep: Harrington, Righter & Parsons.
 Color facilities: network.
 Highest hour rate: \$700.
 Executives: W. H. Linebaugh, exec vp & gen mgr; J. T. McCloud, vp & dir of sls; John H. Reese, vp & dir of prog; Fred M. Andrews, vp &

dir of engr; Jack Wiedemann, prod mgr; Dee Hoover, news dir.
 Washington atty: Fisher, Wayland, Duval & Southmayd.
 Radio affiliate: WATE.

WBIR-TV (Aug. 13, 1956) ch. 10; power—316 kw visual, 158 kw aural; antenna height—990 feet above average terrain, 704 feet above ground.

Address: 1513 Hutchison Ave., zone 17. Phone: 525-8101. TWX KX-88.
 Licensee: WMRC Inc.
 Ownership: See WMRC Inc. Stations in "Group Ownership." Also see "Newspaper Ownership."
 Network: CBS-TV (primary).
 Rep Avery-Knodel Inc.
 Highest hour rate: \$600.
 Color facilities: network.
 Video tape recorder: RCA (1).
 Executives: R. A. Jolley Sr., pres; John P. Hart, gen mgr; Neal W. Branch, sls mgr; Peter N. Fennelly, prog dir; Lowell Branham, prom mgr; James L. Early, news dir; J. Rex Horton, tech dir; Kennedy R. Maxwell, natl sls.
 Washington atty: Dow, Lohnes & Albertson.
 Radio affiliate: WBIR-AM-FM.

WTWK (Oct. 18, 1953) ch. 26; power—316 kw visual, 158 kw aural; antenna height—480 feet above average terrain, 257 feet above ground.
 Address: P. O. Box 1388. Phone: 687-2312.
 Licensee: South Central Broadcasting Corp. (acquired station July 1954).
 Ownership: John A. Engelbrecht & wife, 40.1%; George F. Stoltz & wife, 40.1%; Leighman D. Groves, father of Mrs. Engelbrecht and uncle of Mrs. Stoltz, 19.8%. Licensee also owns WIKY-AM-FM Evansville, Ind.
 Network: ABC-TV.
 Rep: Pearson.

TENNESSEE

the **W** est Tennessee
 market **D** emands
 your **X** tra attention
 why not **I** nsist on
WDXI-TV
 IN THE CENTER OF \$400 MILLION MARKET
CHANNEL 7 Call—VENARD, TORBET & McCONNELL, INC.
 Nat'l Reps for availabilities
 John North, General Manager

WTVK Continued

Color facilities: network.
 Highest hour rate: \$300.
 Executives: John A. Engelbrecht, pres & gen mgr; William E. Eckstein, coml & prog mgr; Hugh Branson, prom mgr; Carl Lawson, chief engr.
 Washington atty: Loucks & Jansky.

MEMPHIS, Shelby County

WHBQ-TV (Sept. 27, 1953) ch. 13; power—316 kw visual, 158 kw aural; antenna height—1,010 feet above average terrain, 1,073 feet above ground.

Address: 1381 Madison Ave., zone 1. Phone: Broadway 2-3441. TWX ME 146.

Licensee: RKO General Inc. (acquired station July 8, 1954).

Ownership: See RKO General Stations in "Group Ownership."

Network: ABC-TV (primary).

Rep: RKO General National Sales Division.

Highest hour rate: \$1,000.

Video tape: RCA (2).

Executives: Thomas F. O'Neil (New York), pres; D. A. Noel, div dir & gen mgr; Alex Bonner, sls mgr; Lance Russell, prog dir; Chuck Olson, prom mgr; Jim Hutchinson, news dir; Welton Roy, chief engr.

Washington atty: Pierson, Ball & Dowd.

Radio affiliate: WHBQ.

***WKNO-TV** (June 25, 1956) ch. *10; power—27.6 kw visual, 13.8 kw aural; antenna height—650 feet above average terrain, 637 feet above ground.

Address: Box 642, Memphis State University. Phone: 458-2521.

Licensee: Memphis Community Television Foundation (original owner).

Network: NET.

Video tape: Ampex.

Executives: Julian B. Bondurant, pres; Howard

D. Holst, mgng & prog dir; Robert Nollner, chief engr.

WMCT (Dec. 11, 1948) ch. 5; power—100 kw visual, 60.3 kw aural; antenna height—1,010 feet above average terrain, 1,088 feet above ground.

Address: 1960 Union Ave., zone 4. Phone: Broadway 4-8515. TWX ME 385.

Licensee: Scripps-Howard Broadcasting Co.

Ownership: See Scripps-Howard Broadcasting Co. Stations in "Group Ownership." Also see "Newspaper Ownership."

Network: NBC-TV.

Rep: Blair-Tv.

Color facilities: network.

Highest hour rate: \$900.

Video tape recorder: RCA (2).

Executives: Jack R. Howard, pres; Henry W. Slavick, vp & gen mgr; Earl Moreland, stn & coml mgr; Edward F. Greaney Jr., prog dir; John F. Agnew Jr., prom mgr; Norman Brewer, news dir; Robert A. Frase Sr., chief engr.

Washington atty: Dempsey & Koplovitz.

Radio affiliate: WMC-AM-FM.

WREC-TV (Jan. 1, 1956) ch. 3; power—100 kw visual, 60.3 kw aural; antenna height—1,000 feet above average terrain, 1,077 feet above ground.

Address: Hotel Peabody Bldg., zone 3. Phone: Jackson 5-1313. TWX 901-278-1469.

Licensee: WREC Broadcasting Service, Inc. (original owner).

Ownership: Hoyt B. Wooten, 100%.

Network: CBS-TV (primary).

Rep: Katz.

Color facilities: network.

Highest hour rate: \$1,000.

Executives: Hoyt B. Wooten, pres & gen mgr; Charles Brakefield, coml mgr; Jack Michael, prog dir & film buyer; Henry Clark, prom mgr; Russ Hodge, news dir; Wilson Raney, chief engr.

Washington atty: Spearman & Roberson.
 Radio affiliate: WREC.

NASHVILLE, Davidson County

***WDCN-TV** (Sept. 10, 1962) ch. 2; power—16 kw visual, 8 kw aural; 680 feet above average terrain, 574 feet above ground.

Licensee: Davidson County Board of Education (original owner).

Network: NET.

WLAC-TV (Aug. 6, 1954) ch. 5; power—100 kw visual, 50 kw aural; antenna height—1,370 feet above average terrain, 1,179 feet above ground.

Address: 159 Fourth Ave. North, zone 3. Phone: Chapel 2-4331. TWX NV-68.

Licensee: WLAC-TV Inc. (original owner).

Ownership: Life & Casualty Insurance Co. of Tennessee, 50%; T. B. Baker Jr., 25%; A. G. Beaman, 25%; Paul Mountcastle, board chairman of Life & Casualty, owns 37.43% of WATE-AM-TV Knoxville, Tenn. Life & Casualty Insurance Co. is controlled by Clint Murchison, Texas oilman and financier, and John D. Murchison.

Network: CBS-TV (primary).

Rep: Katz Agency.

Highest hour rate: \$1,025.

Color facilities: network.

Video tape: Ampex (2).

Executives: T. B. Baker Jr., exec vp & gen mgr; Ruth C. Talley, asst to the mgr; Roy A. Smith, opns mgr; Ralph L. Hucaby, chief engr; Harold C. Crump, gen sls mgr; Thomas C. Mayhew, news dir.

Washington atty: Hennessey & McDonald.

WSIX-TV (Nov. 29, 1953) ch. 8; power—316 kw visual; 158 kw aural; antenna height—1,350 feet above average terrain, 941 feet above ground.

Address: Broadcast Center, 441 Murfreesboro Road, zone 10. Phone: 255-5431. TWX 615-244-1351.

Licensee: WSIX Inc. (original owner).

Ownership: Louis R. Draughon, 59.3%; Louis R. Draughon as trustee for niece Jacquelyn Draughon, 14.8%; George Hearn Jr., 18.5%; John D. Sprouse, 7.4%.

Network: ABC-TV (primary).

Rep: Peters, Griffin, Woodward.

Highest hour rate: \$1,000.

Color facilities: network.

Video tape recorder: Ampex (2).

Executives: Louis R. Draughon, pres; E. S. Tanner, exec vp & gen mgr; James S. McMurry, sls mgr; Robert L. Chaudoin, opns dir & film buyer; Bill Jones, prom mgr; Hudley Crockett, news & sports dir; Charles R. Duke, vp & dir of engr; Jim Ragsdale, traf dir.

Washington atty: Miller & Schroeder.

Radio affiliate: WSIX-AM-FM.

WSM-TV (Sept. 30, 1950) ch. 4; power—97.7 kw visual, 50 kw aural; antenna height—1,410 feet above average terrain, 1,368.5 feet above ground.

Address: 301 7th Ave. N., zone 3. Phone: Alpine 4-5656. TWX NV 77.

Licensee: WSM Inc. (original owner).

Ownership: WSM Inc. is subsidiary of National Life & Accident Insurance Co.

Network: NBC-TV (primary).

Rep: Petry.

Color facilities: network, local film, local slides.

Highest hour rate: \$950.

Video tape: Ampex (2).

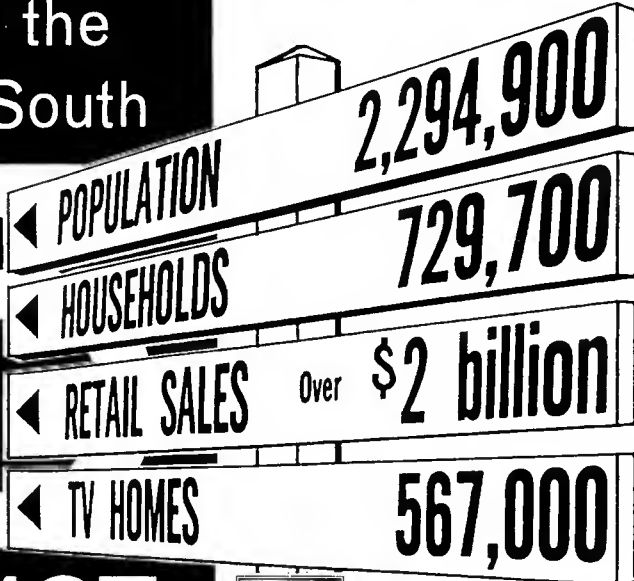
Executives: Edwin W. Craig, chmn of board; John H. DeWitt Jr., pres; George Reynolds, vp & tech dir; Irving Waugh, vp & gen mgr; Hi Bramham, coml mgr; Brad Crandall, opns mgr & film buyer; Jerry Carden, prom gr; Don Gregory, news dir; Aaron Shelton, chief engr.

Washington atty: Kirkland, Ellis, Hodson, Chaffetz & Masters.

Radio affiliate: WSM.

outstanding
 in Memphis
 and the
 Mid-South

... on the area station for
 Memphis
 and the Mid-South!



**WMCT
 MEMPHIS**



(71-county area) Source:
 SM Survey, '62 and TV Factbook

NBC Natl. Rep. Blair-TV

SCRIPPS-HOWARD BROADCASTING CO.



HANGOVER

A few media buyers still suffer from a hangover of misinformation. They'll tell you New Orleans is much larger than Nashville . . . and so are Louisville and Birmingham. It depends . . . on whether you count noses or TV homes. Nashville, 38th in America with 442,800 TV homes, beats them all . . . and quite a few more. Sobering, isn't it?

WLAC-TV
CBS-TV Channel 5

WSM-TV
NBC-TV Channel 4

WSIX-TV
ABC-TV Channel 8

N A S H V I L L E , T E N N E S S E E

TEXAS

*Non-commercial educational.

ABILENE, Taylor County**KPAR-TV** (see Sweetwater).**KRBC-TV** (Aug. 31, 1953) ch. 9; power—145 kw visual, 72.5 kw aural; antenna height—772 feet above average terrain, 437 feet above ground.

Address: P. O. Box 178. Phone: Owen 2-4242. TWX 915-492-9210.

Licensee: Abilene Radio & Television Co. (original owner).

Ownership: See Abilene Radio & Tv in "Group Ownership."

Network: NBC-TV (primary).

Rep: Bolling.

Color facilities: network.

Highest hour rate: \$400.00 (Sold in combination with satellite KACB-TV San Angelo, Tex.).

Executives: Dale Ackers, pres & gen mgr; William Terry, sta mgr & coml mgr; Norman Mann, prog dir; Charles Olson, merch & prom mgr; Larry Fitzgerald, news dir; Troy Mallon, chief engr.

Washington atty: Miller & Schroeder.

Radio affiliate: KRBC.

ALPINE, Brewster County**KVLF-TV** (December 1961) ch. 12; power—0.17 kw visual; antenna height—240 feet below average terrain, 166 feet above ground.

Address: P. O. Box 779. Phone: Tennyson 7-2144.

Licensee: Big Bend Broadcasters (original owner).

Ownership: Gene Hendryx, 55%; Barney Hubbs, 15%; Jack Hawkins, 20%; Bill Hubbs, 10%.

Network: ABC-TV (secondary).

Highest hour rate: \$60.

Executives: Gene Hendryx, pres; Gordon Lloyd, coml mgr; Phil W. Ebensberger, prog dir; Fritz Weyerts, chief engr.

Radio affiliate: KVLF.

AMARILLO, Potter County**KFDA-TV** (April 4, 1953) ch. 10; power—316 kw visual, 158 kw aural; antenna height—800 feet above average terrain, 725 feet above ground.

Address: Box 1400. Phone: Evergreen 3-2226. TWX AM 39.

Licensee: Texas State Networks Inc. (original owner).

Ownership: See Texas State Network Stations in "Group Ownership."

Video tape: Ampex.

Network: CBS-TV (primary).

Rep: Blair Television Assoc.

Highest hour rate: \$400.

Video tape recorder: Ampex (1).

Executives: Gene Cagle, pres; John S. Tyler, gen mgr; Dick Hall, prog dir; Jim Pratt, news dir; William J. B. Smith, chief engr.

Washington atty: Miller & Schroeder.

KGNC-TV (March 18, 1953) ch. 4; power—100 kw visual, 50 kw aural; antenna height—780 feet above average terrain, 838 feet above ground.

Address: P. O. Box No. 751. Phone: Evergreen 3-3321. TWX AM 4.

Licensee: Globe-News Publishing Co. (original owner).

Ownership: Roy N. Whittenburg and family, over 90%. Licensee publishes Amarillo Globe News, owns Lubbock Avalanche and Journal and KFYO Lubbock. Also see "Newspaper Ownership."

Network: NBC-TV (primary).

Rep: Venard, Torbet & McConnell (eff. Jan. 1, 1963).

Color facilities: network.

Highest hour rate: \$370.

Video tape: Ampex.

Executives: Parker F. Prouty, pres; Bob Watson, gen mgr, prog dir & film buyer; William Clarke, stn mgr; Bill Pigeon, prom mgr; Bob Izzard, news dir; W. H. Torrey, chief engr.

Washington atty: Dow, Lohnes & Albertson.

Radio affiliate: KGNC-AM-FM.

KVII (Nov. 1, 1957) ch. 7; power 316 kw visual, 158 kw aural; antenna height—840 feet above average terrain, 834 feet above ground.

Address: P. O. Box 925. Phone: Drake 3-1787.

Licensee: Southwest States Inc. (acquired station July 16, 1958).

Ownership: See Trigg-Vaughn Stations in "Group Ownership."

Network: ABC-TV (primary).

Rep: Bolling.

Highest hour rate: \$225.

Video tape: RCA.

Executives: Jack Vaughn, chmn of bd; Cecil Trigg, pres; Charlie Keys, gen mgr; Ross Newby, sales mgr; Bill Bailey, asst mgr; Bill Harkins, prom mgr; C. L. Sweet, chief engr.

Washington atty: Haley, Bader & Potts.

AUSTIN, Travis County**KTBC** (Nov. 27, 1952) ch. 7; power—295 kw visual, 158 kw aural; antenna height—1,280 feet above average terrain, 1,137 feet above ground.

Address: P. O. Box 1155. Phone: Greenwood 2-2424. TWX AZ 74.

Licensee: The L B J Co. (original owner).

Ownership: See LBJ Stations in "Group Ownership."

Network: CBS-TV (primary), ABC-TV (secondary), NBC-TV (secondary).

Rep: Raymer.

Color facilities: network.

Highest hour rate: \$575.

Video tape: RCA.

Executives: Claudia T. Johnson, chmn of bd; J. C. Kellam, pres & gen mgr; Warren Woodward, vp; O. P. Bobbitt, gen sls mgr; Elmo Brown, admin asst; Richard (Cactus) Pryor, prog mgr; Paul Bolton, news dir; Ben Hearn, chief engr.

Washington atty: Cohn & Marks.

Radio affiliate: KTBC-AM-FM.

KTXN (not on air; target date unknown) ch. 67; power—77.5 kw visual; antenna height—630 feet above average terrain, 436.3 feet above ground.

Licensee: Texas Longhorn Broadcasting Corp. (original owner).

BEAUMONT, Jefferson County**KBMT** (June 18, 1961) ch. 12; power—316 kw visual, 158 kw aural; antenna height—960 feet above average terrain, 998 feet above ground.

Address: P. O. Box 1550. Phone: Terminal 3-7512. TWX 713-838-6745.

Licensee: Television Broadcasters Inc. (original owner).

Ownership: N. D. Williams and R. C. Reed, each 50%.

Network: ABC-TV (primary).

Rep: Hollingbery.

Highest hour rate: \$450.

Color facilities: network.

Video tape: Ampex (2).

Executives: R. C. Reed, pres; John H. Fugate, gen mgr; Lew Koch, prog dir; Doug Thompson, prom mgr; Don Norton, news dir; Vernon Dilla-plain, chief engr.

Washington atty: McKenna and Wilkinson.

KFDM-TV (Port Arthur) (April 24, 1955) ch. 6; power—100 kw visual; 50 kw aural; antenna height—600 feet above average terrain, 600 feet above ground.

Address: P. O. Box 5566. Phone: Twinbrook 2-6622. TWX 713-892-7652.

Licensee: Beaumont Television Corp. (acquired station March 1, 1962).

Ownership: Beaumont Broadcasting Corp., 67½%; W. P. Hobby, 27½%. Mr. Hobby and family own the Houston Post (KPRC-AM-TV Houston). See Houston Post Stations in "Group Ownership." Also see "Newspaper Ownership."

Network: CBS-TV (primary).

Rep: Peters, Griffin, Woodward.

Color facilities: network.

Highest hour rate: \$400.

Video tape: Ampex.

Executives: D. A. Cannan Sr., pres; C. B. Locke, gen mgr; Mott M. Johnson, coml mgr; Bob McManus, prog dir & prom mgr; Jack Balzersen, news dir; H. W. Bartlett, chief engr.

Washington atty: Hennessey & McDonald.

Radio affiliate: KFDM.

KPAC-TV (See Port Arthur)**BIG SPRING, Howard County****KWAB** (Jan. 15, 1956) ch. 4; power—12.9 kw visual, 6.92 kw aural; antenna height—380 feet above average terrain, 497 feet above ground.

Address: P. O. Box 1475. Lubbock, Tex. Phone: Sherwood 4-2345 (Lubbock). TWX LU-8111.

Licensee: Grayson Enterprises Inc. (acquired station Nov. 1, 1961).

Ownership: See Sidney A. Grayson Stations in "Group Ownership."

Network: ABC-TV (secondary), CBS-TV (primary).

Rep: Branham.

Highest hour rate: \$150.

Color facilities: network.

Executives: Syd Grayson, pres; Bill Edgar, stn mgr; Ray Trent, prog dir; Bob Lindley, prom mgr; Lynn Tyler, chief engr.

Washington atty: Koteen & Burt.

BROWNSVILLE, Cameron County**KGBT-TV** (see Harlingen).**KRGV-TV** (see Weslaco).**BRYAN, Brazos County****KBTX-TV** (College Station) (May 22, 1957) ch. 3; power—60.3 kw visual, 30.2 kw aural; antenna height—410 feet above average terrain, 482 feet above ground.

Address: P. O. Box 3237. Phone: Victor 6-7777. TWX WC 8480.

Licensee: Brazos Broadcasting Co. (original owner).

Ownership: KWTX Broadcasting Co. (KWTX-AM-TV Waco, Tex.), 50%; Frank Seale, W. C. Mitchell, M. N. Bostick, and Brazos Varisco, each 10%; John M. Lawrence III and Harry L. Gillam, each 5%. For KWTX holdings see KWTX Stations in "Group Ownership."

Network: ABC-TV & CBS-TV, both secondary.

Rep: Venard, Torbet & McConnell.

Highest hour rate: Station is satellite of KWTX-AM-TV Waco.

Executives: M. N. (Buddy) Bostick, pres, gen mgr & film buyer; Harry L. Gilliam, vp & stn mgr; Pete McNee, coml mgr; Earl Greathouse, prog

TO BUY OR SELL A
TELEVISION OR
RADIO STATION

HAMILTON-LANDIS & ASSOC., Inc.

WASHINGTON, D.C.

1737 DeSales St., N.W.
EX 3-3456

CHICAGO

1714 Tribune Tower
OE 7-2754

SAN FRANCISCO

111 Sutter St.
EX 2-5671

DALLAS

1511 Bryan St.
RI 8-1175NATIONWIDE • NEGOTIATIONS
FINANCING • APPRAISALS

dir; John Scogin, prom mgr; Ed Robinson, news dir; W. B. Cox, chief engr.
Washington atty: Spearman & Roberson.

COLLEGE STATION, Brazos County

KBIX-TV (see Bryan).

CORPUS CHRISTI, Nueces County

KRIS-TV (May 22, 1956) ch. 6; power—100 kw visual, 50 kw aural; antenna height—650 feet above average terrain, 683 feet above ground.
Address: P. O. Box 840. Phone: Tulip 3-6511.
TWX 512-883-0965.

Licensee: Gulf Coast Broadcasting Co. (original owner).

Ownership: T. Frank Smith and family, 100%.
Network: ABC-TV (secondary), NBC-TV (primary).
Rep: Scharfeld, Bechhoefer, Baron & Stambler.

Highest hour rate: \$400.

Color facilities: network.

Executives: T. Frank Smith, pres & gen mgr; W. M. (Ike) Eikner, sls vp; Charles Nethery, prog vp; Jerry E. Smith, eng vp; Miss Van Johnson, natl spot sls vp.

KVDO-TV (suspended operation but has not turned in construction permit) ch. 22; power—16.6 kw visual, 8.91 kw aural; antenna height—310 feet above average terrain, 323 feet above ground.

Address: 409 S. Staples St.

Permittee: South Texas Telecasting Co.

Washington atty: Cohn & Marks.

KZTV (Sept. 30, 1956) ch. 10; power—316 kw visual, 158 kw aural; antenna height—700 feet above average terrain, 724 feet above ground.
Address: Show Room Bldg. Phone: Tulip 4-1616.

Licensee: K-SIX Television Inc. (original owner).

Ownership: Corpus Christi Broadcasting Co. (KSIX), 54.266%; Guy I. Warren, 13.333%; Vann M. Kennedy, 8.066%, and others. KSIX is owned by Mr. Kennedy, 50%; Cecil E. Burney, 25%; and others.

Network: CBS-TV (primary), ABC-TV (secondary).

Rep: Advertising Time Sales.

Color facilities: network.

Highest hour rate: \$400.

Executives: Vann M. Kennedy, pres, gen mgr & film buyer; Bob Payne, coml mgr; Eugene M. Looper, prog dir; Mary L. Kennedy, prom mgr; Juliet K. Wright, news dir; Dale Taylor, chief engr.

Washington atty: McKenna & Wilkinson.

Radio affiliate: KSIX.

DALLAS, Dallas County

KAEI (not on air; target date unknown) ch. 29; power—117 kw visual; antenna height—540 feet above average terrain, 581.5 feet above ground.

Licensee: Automated Electronics Inc. (original owner).

*KERA-TV (Sept. 11, 1960) ch. *13; power—107 kw visual, 53.7 kw aural; antenna height—330 feet above average terrain, 380 feet above ground.

Address: 3000 Harry Hines Blvd., zone 4. Phone: Riverside 8-0021.

Licensee: Area Educational Television Foundation (original owner).

Network: NET.

Video tape: Ampex.

Executives: E. O. Cartwright, pres; Ray Huffer, stn mgr.

Washington atty: Krieger and Jorgensen.

KRLD-TV (Ft. Worth) (Dec. 3, 1949) ch. 4; power—100 kw visual, 50 kw aural; antenna height—1,680 feet above average terrain, 1,521 feet above ground.

Address: Herald Square, zone 2. Phone: River-

side 2-6811. TWX DL 71.

Licensee: Times Herald Printing Co. (original owner).

Ownership: Owned by Times-Herald Printing Co. (Dallas Times Herald). Times-Herald Printing Co. stockholders: John W. Runyon, 14.641%; Mrs. Lulu F. Gooch, 20.16%; Mrs. Ruth DeVarney, 11.4%; Clyde A. Taber, 8.25%; and others. Also see "Newspaper Ownership."

Network: CBS-TV (primary).

Color facilities: network, local film, local slide.

Rep: Advertising Time Sales.

Highest hour rate: \$1,700.

Video tape: Ampex (2).

Executives: Clyde W. Rembert, pres; Roy M. Flynn, gen mgr; Eugene S. Cuny, coml mgr; Fritz

Kuler, prog dir; J. Wm. Axtell, prom mgr; Eddie Barker, news dir; B. B. Honeycutt, chief engr.
Washington atty: Eliot C. Lovett.
Radio affiliate: KRLD-AM-FM.

KTVT (see Fort Worth).

WBAP-TV (see Fort Worth)

WFAA-TV (Ft. Worth) (Sept. 17, 1949) ch. 8; power—300 kw visual, 150 kw aural; antenna height—1,680 feet above average terrain, 1,521 feet above ground.

Address: Communications Center, zone 2. Phone: Riverside 8-9631. TWX 295.

Licensee: A. H. Belo Corp. (acquired station Feb. 1950).

Ownership: Same ownership as Dallas Morning News. Also see "Newspaper Ownership."

TEXAS

*You
are
cordially
invited
to
consider*

WBAP-TV

NB 5

*for
your
next*

DALLAS-FORT WORTH

schedule



MISS TEXAS
PENNY LEE RUDD

WFAA-TV Continued

Network: ABC-TV (primary).
Rep: Petry.
Color facilities: network, local film, local live, local slide.
Highest hour rate: \$1,800.
Video tape: Ampex (5).
Executives: E. M. (Ted) Dealey, chmn of bd; J. M. Moroney Sr., v-chmn; Mike Shapiro, gen mgr; Edwin Pfeiffer, stn mgr; Jack Hauser, coml mgr; Jim Pratt, opns mgr; Casey Cohlma, prom mgr; Bob Walker, news dir; Jim Cooper, dir of engrg; Chris Irby, chief engr.
Washington atty: Loucks & Jansky.
Radio affiliate: WFAA-AM-FM.

DENISON, Grayson County

KXII (see Ardmore, Okla.)

EL PASO, El Paso County

KELP-TV (Sept. 1, 1956) ch. 13; power—209 kw visual, 115 kw aural; antenna height—824 feet above average terrain, 296 feet above ground.
Address: Box 9924. Phone: Keystone 3-5911. TWX EP 43.
Licensee: KELP Television Corp. (May 4, 1957).
Ownership: Joseph Harris, 50%; Norman E. Alexander, 50%.
Network: ABC-TV (primary).
Rep: Young Television Corp.
Highest hour rate: \$400.
Color facilities: network.
Executives: Joseph Harris & Norman Alexander, co-owners; Gene Roth, gen mgr, coml mgr & film buyer; Dick Barron, prog dir; Mike Gaglio, chief engr.
Washington atty: Wheeler & Wheeler.
Radio affiliate: KELP.

KROD-TV (Dec. 14, 1952) ch. 4; power—61.7 kw visual, 30.9 kw aural; antenna height—1,150 feet above average terrain, 285 feet above ground.
Address: P. O. Box 1799. Phone: Keystone 2-6551. TWX EP 44.
Licensee: Southwest States Inc. (acquired station May 1960).
Ownership: See Trigg-Vaughn Stations in "Group Ownership."
Network: CBS-TV.
Rep: Bolling.
Highest hour rate: \$495.
Color facilities: network.
Video tape: Ampex (1).
Executives: Jack C. Vaughn, chmn of bd; Cecil L. Trigg, pres; George Collie, natl sls mgr; Trigg-Vaughn stations; Larry Daniels, stn mgr; Sheldon Turner, coml mgr; Bernie Bracher, prog mgr; Lowell Herlinger, news edit; Jim Suggs, prom mgr; Frank Jordan, chief engr.
Washington atty: Haley, Bader & Potts.
Radio affiliate: KROD.

KTSM-TV (Jan. 4, 1953) ch. 9; power—86.5 kw visual, 42.7 kw aural; antenna height—300 feet above average terrain, 367 feet above ground.
Address: 801 N. Oregon. Phone: Keystone 2-5421. TWX EP 193.
Licensee: Tri State Broadcasting Co. (original owner).
Ownership: Karl O. Wyler Sr., 60%; Karl O. Wyler Jr., 25%; F. L. Koons, 10%; and W. C. Bailey, 5%.
Network: NBC-TV (primary).
Rep: Hollingbery.
Color facilities: network.
Highest hour rate: \$450.
Video tape recorder: RCA (1).
Executives: Karl O. Wyler Sr., pres & gen mgr; Karl O. Wyler Jr., vp & coml mgr; Jack Chapman, prog admin; Jack Rye, prog opns; K. J. Walton, chief engr; Jack Salem, news dir.
Washington atty: Loucks & Jansky.
Radio affiliate: KTSM-AM-FM.


FORT WORTH, Tarrant County

KRLD-TV (see Dallas).

KTVT (Dallas) (Sept. 11, 1955) ch. 11; power—220 kw visual, 110 kw aural; antenna height—1,020 feet above average terrain, 1,047 feet above ground.
Address: P. O. Box 2495, zone 7. Phone Pershing 8-1951. TWX FW 8076.
Licensee: WKY Television System Inc. (acquired station Aug. 1, 1962).
Ownership: See WKY Television System Stations in "Group Ownership." Also see "Newspaper Ownership."
Rep: Katz.
Video tape recorder: Ampex (2).
Executives: Jim Terrell, gen mgr; Corky Cartwright, sls mgr; Darrell Jones, prog mgr; Dave Naugle, news dir; Bill Kessel, chief engr; Bill Camfield, mdse dir & prom mgr.

WBAP-TV (Dallas) (Sept. 29, 1948) ch. 5; power—100 kw visual, 60.3 kw aural; antenna height—1,070 feet above average terrain, 1,113 feet above ground.
Address: P. O. Box 1780. Phone: Jefferson 6-1981. TWX 1-817-891-8049.
Licensee: Carter Publications Inc. (original owner).
Ownership: Licensee publishes the Fort Worth Star-Telegram. Owners are Amon Carter Foundation, 20%; A. G. Carter Jr., 16 $\frac{2}{3}$ %; Ruth Carter Johnson, 16 $\frac{2}{3}$ %; B. N. Honea, 10%; Nenetta Burton Carter, 13 $\frac{1}{3}$ %; H. V. Hough, 4.65%; estate of J. M. North, 9.06%; Phil R. North, 8.33%, and others. Also see "Newspaper Ownership."

Network: NBC-TV (primary).
Rep: Peters, Griffin, Woodward.
Color facilities: network, local film, local live, local slides.
Highest hour rate: \$1,400.
Video tape: RCA (color) (2).
Executives: Amon Carter Jr., pres; Harold V. Hough, vp & dir; Roy Bacus, sta mgr; Jack Rogers, coml mgr; Robert Gould, prog dir; Philip W. Wygant, prom dir; James A. Byron, news editor; Rupert Bogan, chief engr.
Washington atty: Scharfeld, Baron & Stambler.
Radio affiliate: WBAP-AM-FM.



**ADVERTISING IN
BUSINESS PAPERS
MEANS BUSINESS**

In the Radio-TV Publishing Field
BROADCASTING was the first to
qualify for membership in Audit
Bureau of Circulations and
Associated Business
Publications

WFAA-TV (see Dallas).

GALVESTON, Galveston County

KHOU-TV (see Houston).

HARLINGEN, Cameron County

KGBT-TV (Brownsville-Weslaco) (Oct. 1953) ch. 4; power—100 kw visual, 50 kw aural; antenna height—990 feet above average terrain, 994.4 feet above ground.
Address: P. O. Box 711. Phone: Garfield 3-3910. TWX 512-423-8990.
Licensee: Harbenito Broadcasting Co. (original owner).
Ownership: J. C. Looney, 39.32%; McHenry Tichenor, 52.68%; Mrs. Julia Mallory, 8%. Messrs. Looney and Tichenor also own 19% and 32%, respectively of KUNO Corpus Chrsti, Tex.
Network: ABC-TV (secondary), CBS-TV (primary).
Rep: Venard, Torbet & McConnell.
Video tape: Ampex.
Highest hour rate: \$400.
Executives: McHenry Tichenor, chm of bd; McHenry T. Tichenor, pres & gen mgr; George Elliott, vp & coml mgr; Mal Kasanoff, vp & prog dir; John Goodman, prom mgr; Frank Sullivan, news dir; Al Beck, chief engr.
Washington atty: Cohn & Marks.
Radio affiliate: KGBT, KELT-FM.
KRGV-TV (see Weslaco).

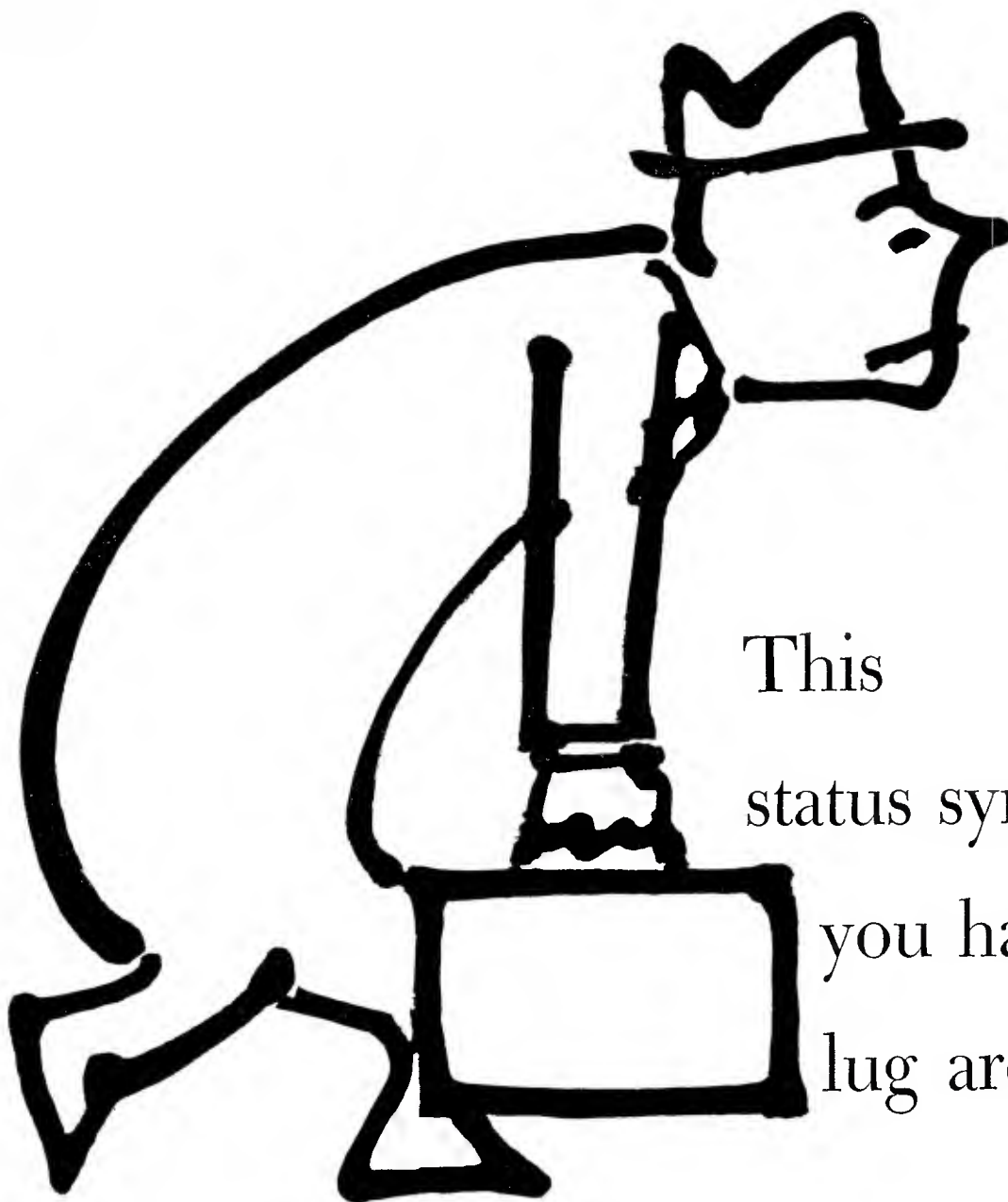
HOUSTON, Harris County

KHOU-TV (Galveston) (March 22, 1953) ch. 11; power—316 kw visual, 158 kw aural; antenna height—1,170 feet above average terrain, 1,196 feet above ground.
Address: P. O. Box 11, zone 1. Phone: Jackson 9-4811. TWX 713-517-1222.
Licensee: Gulf Television Corp. (acquired station Aug. 6, 1956).
Ownership: See Corinthian Stations in "Group Ownership." Also see "Newspaper Ownership."
Network: CBS-TV (primary).
Rep: H-R Television.
Highest hour rate: \$1,300.
Color facilities: Network.
Video tape recorder: Ampex (2); RCA (1).
Executives: C. Wrede Petersmeyer, pres; James C. Richdale Jr., vp & gen mgr; Robert O. Paxson, coml mgr; C. Calvin Jones, prog dir & film buyer; Roland Brazier, prom mgr; Nick Gearhart, news dir; Art Biggs, chief engr.
Washington atty: Covington & Burling.

KNUZ-TV (suspended operation but has not turned in construction permit): ch. 39; power—89 kw visual, 50 kw aural; antenna height—680 feet above average terrain, 700 feet above ground.
Address: 4701 Caroline St.
Licensee: KNUZ Television Co.
Radio affiliate: KNUZ.

KPRC-TV (Jan. 1, 1949) ch. 2; power—100 kw visual, 50 kw aural; antenna height—640 feet above average terrain, 687.5 feet above ground.
Address: P. O. Box 1234. Phone: Madison 3-9271. TWX HO 98.
Licensee: Houston Post Co. (acquired station May, 1950).

Ownership: W. P. Hobby and family, chief owners. Licensee publishes the Houston Post. Also see "Newspaper Ownership."
Network: NBC-TV (primary).
Rep: Petry.
Color facilities: Network, local film, local slides.
Highest hour rate: \$1,200.
Video tape: Ampex (2).
Executives: W. P. Hobby, bd chmn; Jack Harris, vp & gen mgr; Jack McGrew, stn mgr & coml mgr; Paul Huhndorff, opns mgr & chief engr; Kirt Harris, prom mgr; Ray Miller, news dir.
Washington atty: Miller & Schroeder.
Radio affiliate: KPRC.



This
status symbol
you have to
lug around

This one you can
see anywhere

KPRC-TV
HOUSTON

Carrying an attaché case won't make you a vice-president overnight. Putting advertising on KPRC-TV in Houston, Texas, won't do it either. But it will help you make sure your customers see your commercials in a

clean, crackly environment with an inviting, colorful presentation. Use KPRC-TV in Houston. Commercials on KPRC-TV have a better chance of getting read, heard, seen, remembered and acted upon. Besides, they look good. And they cost less than you think.

See your Edward Petry & Co. man. Use KPRC-TV, Channel 2 in Houston for your next Houston sales campaign. KPRC-TV, NBC in Houston, Texas.

Courtesy of Hommermill Paper Company

KTRK-TV (Nov. 20, 1954) ch. 13; power—316 kw visual, 170 kw aural; antenna height—960 feet above average terrain, 978 feet above ground.

Address: P. O. Box 12, zone 1. Phone: Jackson 6-1313. TWX HO 863 (program), HO 1072 (sales).

Licensee: Houston Consolidated Television Co. (original owner).

Ownership: KTRH Broadcasting Co. (KTRH Houston-Houston Chronicle), 32%; Roy Hofheinz, 16%, and others. Mr. Hofheinz also owns 25% of KTHH Houston and 9% of KRYS Corpus Christi. Interlocking ownership with KPEL Lafayette, La. Also see "Newspaper Ownership."

Network: ABC-TV (primary).

Rep: Hollingbery.

Highest hour rate: \$1,300.

Color facilities: Network, local film, local slides.

Video tape: Ampex.

Executives: John T. Jones Jr., pres; Willard E. Walbridge, exec vp & gen mgr; William F. Bennett, coml mgr; Charles L. King Jr., loc sls mgr; John E. Hill, prog develop & pub serv dir; Howard Finch, prog mgr; Wayne Thomas, prod dir; Lila Gordon, pr dir; Paul Montague, art & adv dir; Ray Conaway, news dir; M. B. Johnson, film dir; Tom Hiner, chief engr.

Washington atty: Dow, Lohnes & Albertson.

*KUHT (May 12, 1953) ch. *8; power—46.8 kw visual, 23.4 kw aural; antenna height—640 feet above average terrain, 658 feet above ground.

Address: U. of Houston, zone 4. Phone:

Capitol 4-0141.

Licensee: University of Houston & Houston Independent School District (original owner).

Network: NET.

Video tape: Ampex.

Executives: Col. W. B. Bates, chmn Board of Regents; Roy Barthold, gen mgr; O. C. Crossland, chief engr.

Radio affiliate: *KUHF-FM.

LAREDO, Webb County

KGNS-TV (Jan. 6, 1956) ch. 8; power—6 kw visual, 3 kw aural; antenna height—170 feet above average terrain, 241 feet above ground.

Address: P. O. Box 1378. Phone: Randolph 3-3674.

Licensee: Southwestern Operating Co. (acquired station Sept. 1, 1958).

Ownership: See Don W. Reynolds stations in "Group Ownership." Also see "Newspaper Ownership."

Network: NBC-TV (primary); ABC-TV & CBS-TV (secondary).

Rep: Venard, Torbet & McConnell.

Executives: Donald W. Reynolds, pres; Roy J. Bowman, gen mgr.

Washington atty: Haley, Bader & Potts.

LUBBOCK, Lubbock County

KCBD-TV (May 10, 1953) ch. 11; power—100 kw visual, 50 kw aural; antenna height—760 feet above average terrain, 787 feet above ground. (CP power—316 kw visual, 158 kw aural; antenna height—760 feet above average terrain, 791 feet above ground.)

Address: P. O. Box 1507. Phone: Sherwood 4-1414. TWX LU 8093.

Licensee: Bryant Radio & Television Inc. (original owner).

Ownership: Caprock Broadcasting Co., 65% (voted by Caprock majority owner Joe H. Bryant); J. D. Leftwich, 20%; Maple Wilson and Lubbock National Bank, trustee, each 5%; Hub K. Jones and Marvin Jones, each 2.5%.

Network: NBC-TV (primary).

Rep: Raymer.

Color facilities: Network.

Highest hour rate: \$400.

Video tape recorder: Ampex (1).

Executives: Joe H. Bryant, pres & gen mgr; Robert L. Snyder, asst gen mgr; George L. Tarter, coml mgr; Bill Taylor, prog dir; Judy Sieler, prom mgr; C. W. Ratliff, news dir; Frank Lee, chief engr; Ray Poindexter, natl sls mgr.

Washington atty: Welch, Mott & Morgan.

Radio affiliate: KCBD.

KLBK-TV (Nov. 13, 1952) ch. 13; power—316 kw visual, 158 kw aural; antenna height—830 feet above average terrain, 859 feet above ground.

Address: P. O. Box 1475. Phone: Sherwood 4-2345. TWX LU 8111.

Licensee: Grayson Enterprises Inc.

Ownership: Sidney A. Grayson.

Network: ABC-TV (secondary), CBS-TV (primary).

Rep: Advertising Time Sales Inc.

Color facilities: Network, local film, local slides.

Highest hour rate: \$425.

Video tape: Ampex (2).

Executives: Sidney A. Grayson, pres; Nat Levine, gen mgr; John Henry, gen sls mgr;

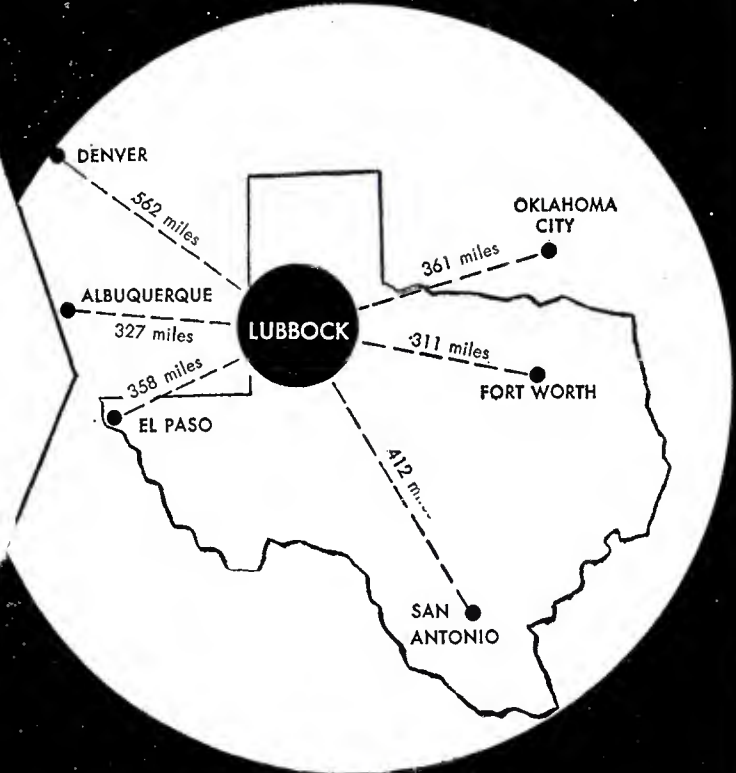
KCBD-TV
NO. 1
IN
LUBBOCK
TEXAS' LARGEST
ISOLATED TEST MARKET
NBC
CHANNEL 11


George Tarter
V.P. Sales

Ray Poindexter
National Sales Manager

REPRESENTED BY
PAUL H. RAYMER
COMPANY

OWNED AND OPERATED BY
BRYANT RADIO AND TELEVISION, INC.





The television station of tomorrow
is in Houston today

From every angle--Rates, Ratings, Local Prestige--
KTRK-TV is the VITAL BUY in HOUSTON

KTRK-TV — Channel 13

P.O. BOX 12, HOUSTON 1, TEXAS-ABC BASIC • HOUSTON CONSOLIDATED TELEVISION CO.
NATIONAL REPRESENTATIVES: GEO. P. HOLLINGBERY CO., 500 FIFTH AVENUE, NEW YORK 36, N.Y.
GENERAL MANAGER, WILLARD E. WALBRIDGE; COMMERCIAL MANAGER, BILL BENNETT.



KLBK-TV Continued

Ray Trent, prog mgr; Rudy Starnes, chief engr.
Washington atty: Koteen & Burt.
Radio affiliate: KLBK.

***KTXT-TV** (Sept. 22, 1962) ch. *5; power—2.12 kw visual, 0.3 kw aural; antenna height—440 feet above average terrain, 452 feet above ground.

Address: Tech Station, Box 4057. Phone: Porter 2-8811.

Licensee: Texas Technological College (original owner).

Network: NET.
Washington atty: Welch, Mott & Morgan.
Radio affiliate: *KTXT-FM.

LUFKIN, Angelina County

KTRE-TV (Aug. 31, 1955) ch. 9; power—27.5 kw visual, 13.8 kw aural; antenna height—650 feet above average terrain, 540 feet above ground.

Address: P. O. Box 701. Phone: Neptune 4-7771. TWX 713-632-3107.

Licensee: Forest Capital Communications Corp. (acquired station Aug. 1, 1962).

Ownership: See Lucille Ross Buford Stations in "Group Ownership."

Network: NBC-TV (primary); ABC-TV & CBS-TV (secondary).

Rep: Venard, Torbet & McConnell.
Color facilities: Network.
Highest hour rate: \$250.

Executives: Richman G. Lewin, pres & gen mgr; Royce Christenson, coml mgr; Bill Carter, prog dir; Mary Ann Christopher, prom mgr; Lee Butler, news dir; Fred C. Hill, chief engr.

Washington atty: Andrew Haley.
Radio affiliate: KTRE.

MIDLAND, Midland County

KDCD-TV (not on air; suspended operation) ch. 18; power—0.759 kw visual; antenna height—440 feet above average terrain, 445 feet above ground.

Address: P. O. Box 5345. Phone: Oxford 4-4344.

Licensee: Midland Telecasting Co. (original owner).

Highest hour rate: \$200.

Executives: Chet Darwin, per mgr; Louis Roberts, coml mgr; Richard Deason, chief engr; Jack Callis, prod mgr.

KMID-TV (Dec. 18, 1953) ch. 2; power—100 kw visual, 50 kw aural; antenna height—1,050 feet above average terrain, 1,137 feet above ground.

Address: Midland, Tex. Phone: Mutual 2-7321. TWX 915-683-5911.

Licensee: Midessa Television Co. (original owner).

Ownership: See R. H. Drewry stations in "Group Ownership."

Network: NBC-TV (primary), ABC-TV (secondary).

Rep: Venard, Torbet & McConnell Inc.
Color facilities: Network.

Highest hour rate: \$400.

Video tape recorder: RCA (1).

Executives: J. Conrad Dunagan, pres; R. F. Herndon Jr., vp & gen mgr; Jerry Blair, sls mgr; George Dolmas, prog dir; William D. Buford, chief engr.

Washington atty: Wilner, Bergson, Scheiner & Lessenco.

MONAHANS, Ward County

KVKM-TV (Dec. 1, 1958): ch. 9; power—240 kw visual, 120 kw aural; antenna height—1,270 feet above average terrain, 1,080 feet above ground.)

Address: Drawer K. Phone: Wilson 3-3231. TWX 8387.

Licensee: Tri-Cities Broadcasting Co. (original owner).

Ownership: J. Ross Rucker, 33 1/3%; J. B. Walton, 33 1/3%; John B. Walton, 33 1/3%.

Network: ABC-TV (primary).

Rep: Masla; Clyde Melville (Southwest).

Highest hour rate: \$200.

Executives: J. Ross Rucker, co-owner & gen mgr; Jean Welch, prog dir; Pat Cullum, prom & traf mgr; Rubin Masters, chief engr.

Washington atty: Cohn & Marks.

Radio affiliate: KVKM.

NACOGDOCHES, Nacogdoches County

KTES (not on air; target date 1960) ch. 19; power—18.6 kw visual, 9.12 kw aural; antenna height—290 feet above average terrain, 295 feet above ground.

Address: P. O. Box 248. Phone: Logan 4-4181.

Licensee: G. P. (Pat) Scoggins (acquired station 1960).

ODESSA, Ector County

KOSA-TV (Jan. 1, 1956) ch. 7; power—316 kw visual, 158 kw aural; antenna height—740 feet above average terrain, 726 feet above ground.

Address: P. O. Box 4186. Phone: Federal 7-8301. TWX 915-332-0051.

Licensee: Southwest States Inc. (original owner).

Ownership: See Trigg-Vaughn Stations in "Group Ownership."

Network: CBS-TV (primary).

Rep: Bolling.

Highest hour rate: \$400.

Executives: Cecil L. Trigg, pres; John Vacca, vp & gen mgr; George C. Collie, vp & natl sls mgr; Al Helton, prog mgr; Ed Costello, vp & stn/sls mgr; Ken Dunnagan, news dir; William R. Schock, chief engr.

Washington atty: Haley, Bader & Potts.

Radio affiliate: KOSA.

PORT ARTHUR, Jefferson County

KBMT (see Beaumont).

KFDM-TV (see Beaumont).

KPAC-TV (Beaumont) (Oct. 22, 1957) ch. 4; power—100 kw visual, 50 kw aural; antenna height—990 feet above average terrain, 1,025 feet above ground.

Address: P. O. Box 1059. Phone: Yukon 5-5557. TWX 713-983-9821.

Licensee: Texas Goldcoast Television Inc. (original owner).

Ownership: Jointly owned by Port Arthur College and the Jefferson Amusement Co. (theatres). Port Arthur College is licensee of KPAC Port Arthur.

Network: NBC-TV (primary).

Rep: Blair Tv.

Highest hour rate: \$450.

Color facilities: network.

Video tape: RCA (1).

Executives: Julius M. Gordon, pres & gen mgr; Mack Newberry, coml mgr; John Stegall, opns mgr; Paul Brown, prod & prom mgr; Ralph Ramos, news dir; Don Daniels, chief engr.

Washington atty: Fisher, Wayland, Duvall & Southmayd.

Radio affiliate: KPAC.

RICHARDSON, Dallas County

***KRET-TV** (Feb. 29, 1960) ch. *23; power—2.9 kw visual, 1.56 kw aural; antenna height—220 feet above average terrain, 108 feet above ground.

Address: 400 S. Greenville Ave. Phone: Adams 5-7770.

Licensee: Richardson Independent School District (original owner).

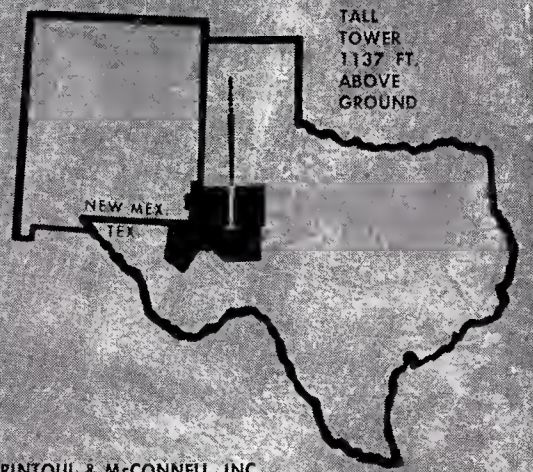
Network: NET.

Executives: J. J. Pearce, supt of schools; Dr. T. B. Hill, curriculum dir; Mrs. J. D. Littrell & Mrs. Lee Halford, consultants; Larry Wood, chief engr.

**K
M
I
D
L
A
N
D
C
S
I
C
H
A
N
N
E
L
2**

SERVING THE PERMIAN BASIN OF WEST TEXAS & SOUTHEAST NEW MEXICO

POPULATION 492,650
TV HOMES 118,785
MIDLAND CSI PER HOUSEHOLD \$8,201
ODESSA CSI PER HOUSEHOLD \$8,391



SOURCE: SRDS, SEPT. 15, 1962

ODESSA-MIDLAND, TEXAS MARKET CALL: VENARD, RINTOUL & McCONNELL, INC.

SAN ANGELO, Tom Green County

KACB-TV (Feb. 8, 1962) ch. 3; power—17.8 kw visual; 8.94 kw aural; antenna height—600 feet above average terrain, 469 feet above ground.

Address: 4510 S. 14th, Abilene, Tex. Phone: Owen 2-4242 (Abilene).

Licensee: Abilene Radio & Tv Co. (original owner).

Ownership: See Abilene Radio & Tv Stations in "Group Ownership."

KACB-TV is a satellite of KRBC-TV Abilene and ownership, executives, network, representative, are same. Sold in combination with KRBC-TV.

KCTV (June 26, 1953) ch. 8; power—26.9 kw visual, 13.5 kw aural; antenna height—420 feet above average terrain, 446 feet above ground.

Address: P. O. Box 1941. Phone: 7183. TWX 8585.

Licensee: Westex Television Co. (acquired station March 25, 1959).

Ownership: See Harte-Hanks Newspapers Stations in "Group Ownership." Also see "Newspaper Ownership."

Network: ABC-TV (secondary), CBS-TV (primary).

Rep. Venard, Rintoul & McConnell. Clyde Melville (Southwest).

Highest hour rate: \$225.

Executives: J. H. Hubbard, gen mgr, film buyer & prom dir; John Fuller, coml mgr; Al Cobb, prog dir; Donn Glassett, news dir; Larry Charlesworth, chief engr; R. E. De Loach, bus mgr.

SAN ANTONIO, Bexar County

KENS-TV (Feb. 15, 1950) ch. 5; power—100 kw visual, 50 kw aural; antenna height—1,390 feet above average terrain, 1,531 feet above ground.

Address: Avenue E & 4th St. Phone: Capitol 5-7411. TWX SA 100.

Licensee: Express Pub. Co. (acquired station Nov. 1, 1954).

Ownership: See Harte-Hanks Newspapers Stations in "Group Ownership."

Network: CBS-TV (primary).

Rep: Peters, Griffin, Woodward.

Highest hour rate: \$800.

Color facilities: Network.

Video tape: Ampex.

Executives: Conway C. Craig, pres; Houston H. Harte, vp; Wayne Kearl, gen mgr; Bill Lydle, natl sls mgr; Dick Dickerson, loc sls mgr; Albert Dullning, prog dir; B. R. McMillan, chief engr.

Washington atty: Arnold Fortas & Porter.

***KLRN** (Austin) (Sept. 10, 1962) ch. 9; power—298 kw visual; antenna height—1,110 feet above average terrain, 1,019 feet above ground.

Address: P. O. Box 7158, Austin 12. Phone: Greenwood 7-7027.

Licensee: Southwest Texas Educational Television Council (original owner).

Network: NET.

Video tape: Ampex (2).

Executives: Duff Browne, gen mgr; Harvey Herbst, stn mgr; Robert Fox, instructional coord; Noyes W. Willett, chief engr; Bill Oxley, San Antonio prod supvr; Carolyn Vaughan, community coord & prog assoc; Jean Lange, San Antonio community coord.

Washington atty: Cohn and Marks.

KONO-TV (Jan. 21, 1957) ch. 12; power—316 kw visual, 158 kw aural; antenna height—1,480 feet above average terrain, 1,505 feet above ground.

Address: P. O. Box 2777. Phone: Capitol 6-7611. TWX SA 122.

Licensee: Mission Telecasting Corp. (original owner).

Ownership: Mission Broadcasting Co. (KONO) 50%; Joe R. Straus, 13%; James Calvert, 10%; Lafayette Ward and Leslie Flowers, each 7.5%; L. A. Douglas and Sylvan Lang, each 5%; Jesse H. Oppenheimer, 2%.

Network: ABC-TV (primary).

Rep: Katz.

Color facilities: Network.

Highest hour rate: \$825.

Video tape: Ampex (2).

Executives: Bob A. Roth, pres & coml mgr; James M. Brown, vp & gen mgr; W. Perry Dickey, film buyer & prog dir; Katie Ferguson, prom mgr; Key Herbert, news dir; George Ing, di of engr.

Washington atty: Welch, Mott & Morgan.

Radio affiliate: KONO-AM, KITY-FM.

KWEX-TV (June 10, 1955) ch. 41; power—11 kw visual, 6.03 kw aural; antenna height—500 feet above average terrain, 598 feet above ground.

Address: P. O. Box 9225, zone 4. Phone: Capitol 7-4141.

Licensee: Spanish International Broadcasting Corp. (acquired station Dec. 15, 1961).

Ownership: Emilio Azcarraga, 20%; Frank Fouce, 20%; Edward Noble, 20%; Ronald Anselmo, 35%; Julian Kauffman, 5%. See Spanish International Network Stations in "Group Ownership."

Rep: Spanish Internatl Network Sales (N. Y.). Highest hour rate: \$100.

Video tape recorder: Ampex (2).

Executives: Frank Fouce, pres; Emilio Nicolas, gen mgr; Gene de La Pena, coml mgr; Henry V. Gutierrez, prog dir; Don Dailey, prom mgr; Hector Rodriguez, news dir; William Jackson, chief engr.

Washington atty: Fly, Shuebruk, Blume & Gaguine.

WOAI-TV (Dec. 11, 1949) ch. 4; power—100 kw visual, 50 kw aural; antenna height—1,480 feet above average terrain, 1,531 feet above ground.

Address: P. O. Box 2641. Phone: Capitol 7-4221. TWX SA 37.

Licensee: Southland Industries Inc. (original owner).

Ownership: Hugh Halff Jr. & family.

Network: NBC-TV (primary).

Rep: Petry.

Color facilities: network, local film, local live, local slides.

Highest hour rate: \$850.

Video tape recorder: Ampex (3).

Executives: Hugh Halff Jr., bd chmn; James M. Gaines, pres & gen mgr; George C. Beaury, vp & treas; Charles L. Jeffers, vp & engr dir; Edward V. Cheviot, stn mgr; Robert Reed, prog mgr; Al Anderson, news dir; Charles E. Larkins, prom mgr.

Washington atty: Hogan & Hartson.

Radio affiliate: WOAI.

SHERMAN, Grayson County

KXII (see Ardmore, Okla.).

SWEETWATER, Nolan County

KPAR-TV (Abilene) (Jan. 30, 1956) ch. 12; power—155 kw visual, 77 kw aural; antenna height—930 feet above average terrain, 568 feet above ground.

Address: P. O. Box 588, Abilene. Phone: Owen 2-2222. TWX LU 8111.

Licensee: Texas Key Broadcasters, Inc. (acquired station Dec. 1, 1960).

Ownership: Albert R. Elam Jr., 50.5%; James M. Isaacs, 33.5%; and Albert R. Elam Sr., 6%.

Network: ABC-TV (secondary), CBS-TV (primary).

Rep: Advertising Time Sales.

Color facilities: Network.

Highest hour rate: \$300.

Executives: James M. Isaacs, pres & gen mgr; A. R. "Dick" Elam Jr., bus & sec-treas; J. Bartell LaRue, news dir; J. T. Allen, chief engr.

Washington atty: Eliot Lovett.

TEMPLE, Bell County

KCEN-TV (Waco) (Nov. 1, 1953) ch. 6; power—100 kw visual, 50.1 kw aural; antenna height—830 feet above average terrain, 833 feet above ground.

**K
V
K
M**



RADIO
5000 Watts
1330 KC



T V

Announcing full power,
new tall tower on or about
December 1, 1962

CHANNEL 9



**Serving... ODESSA
MIDLAND - MONAHANS
TEXAS**

Address: P. O. Box 188, Temple. Phone: Prospect 3-6868 (Temple); Plaza 3-1846 (Waco). TWX Eddy, Tex. 817-467-5429.

Licensee: Channel 6 Inc. (acquired station Jan. 1, 1962).

Ownership: Frank W. Mayborn, 95%; C. A. Schulz, 5%. Mr. Mayborn is 90% owner of KTEM Temple; President of Temple Daily Telegram, Temple, Sherman Democrat, Sherman, Killeen Herald, Killeen, and Taylor Press, Taylor; all Texas. Also see "Newspaper Ownership."

Network: NBC-TV (primary).

Rep: Blair Television Assoc.

Highest hour rate: \$400.

Color facilities: Network.

Executives: Frank W. Mayborn, pres; Burton Bishop, gen mgr & film buyer; James T. Bolding, comptrroller; Dean Orton, news dir; Curtis Casey, chief engr.

Washington atty: Fisher, Wayland, Duvall & Southmayd.

TEXARKANA, Bowie County

KTAL-TV (Shreveport, La.) (Aug. 16, 1953) ch. 6; power—100 kw visual, 50 kw aural; antenna height—1,580 feet above average terrain, 1,553 feet above ground.

Address: 3150 North Market St. (Shreveport, La.); P. O. Box 1948 (Texarkana, Tex.). Phone: 425-2422 (Shreveport); 793-1133 (Texarkana). Shreveport TWX 318-746-4056.

Licensee: KCMC Inc. (original owner).

Ownership: Camden News Pub. Co. (Walter E. and Betty P. Hussman), 50%; Bettie M. Palmer, 17%; W. E. & Betty P. Hussman, 13%; Alden P. Mooney, 10%; J. O. Mahaffey, 4%; and W. D. Palmer, 3%. Ownership interlocks with KCMC & KTAL-FM Texarkana and KAMD Camden, Ark. Palmer-Hussman properties include Texarkana Gazette and News, Hot Springs (Ark.) New Era and Sentinel-Record, El Dorado (Ark.) News-Times, Magnolia (Ark.) Banner-News, Hope (Ark.) Star and Jacksonville (Tex.) Progress. C. E. Palmer estate and Bettie M. Palmer own 10.75% of KXAR Hope and 7.5% of KVMA Magnolia, both Arkansas. Also see "Newspaper Ownership."

Network: NBC-TV (primary).

Rep: Blair Television Assoc.

Highest hour rate: \$600.

Color facilities: Network.

Video tape: RCA (1).

Executives: Walter E. Hussman, pres; Walter M. Windsor, gen mgr; James S. Dugan, sls dir; James T. Lynagh, prog dir; Vener O. J. Barnes, dir of loc sls & prom; John Griffin, news dir; Edward Covington, chief engr; Les Eugene, mgr of sls & opns, Texarkana.

Washington atty: Spear, Hill & Greeley.

Radio affiliate: KCMC & KTAL-FM Texarkana.

TYLER, Smith County

KLTV (Oct. 15, 1954): ch. 7; power—316 kw visual, 214 kw aural; antenna height—520 feet above average terrain, 495 feet above ground. Address: P. O. Box 957. Phone: Lyric 2-3873. TWX TY 8672.

Licensee: Channel Seven Inc. (acquired station Sept. 17, 1959).

Ownership: Mrs. Lucille Ross Buford, 49%; Marshall H. Pengra, 20%; Robert P. Buford, 10%; Gerald Barber Buford, 10%; Geoffrey Ross Buford, 10%; John Lenox, 1/2%; Hudson C. Collins, 1/2%; see Ross Buford Stations in "Group Ownership."

Network: NBC-TV (primary), CBS-TV (secondary), ABC-TV (primary).

Rep: Bolling Co.

Color facilities: Network.

Highest hour rate: \$300.

Executives: Lucille Ross Buford Morrell, chief owner; Marshall H. Pengra, gen mgr & film buyer; John Lenox, coml mgr; Bonnie Lenox, prog dir & prom mgr; Hudson C. Collins, chief engr.

Washington atty: Haley, Wollenberg & Bader; also McKenna & Wilkinson.

WACO, McLennan County

KCEN-TV (see Temple).

KWTX-TV (April 1955) ch. 10; power—257 kw visual, 129 kw aural; antenna height—1,140 feet above average terrain, 1,080 feet above ground.

Address: P. O. Box 7128, Triangle Station, WACO. Phone: Plaza 6-4451. TWX 817-756-4426.

Licensee: KWTX Broadcasting Co. (original owner).

Ownership: W. W. Naman, 13.76%; Hilton E. Howell, 10.12%; Ross M. Sams, 9.78%; Milford N. Bostick, 9.1%; W. W. Callan, 9.78%; Robert E. Levy, 8.62%; Thomas D. Stribling, 6.26%; Ellender S. Chase, 3.53%; and LBJ Co., 29.05%. For LBJ holdings see "Group Ownership." Licensee owns 50% of KBTX-TV Bryan, and 78.9% of KNAL Victoria, both Texas, and 75% of KXII-TV Ardmore, Oklahoma; Mr. Bostick owns 21.1% of KNAL, 10% of KBTX-TV and 10% of KXII-TV. See KWTX Stations in "Group Ownership."

Network: ABC-TV (secondary), CBS-TV (primary).

Rep: Venard, Torbet & McConnell.

Highest hour rate: \$375.

Color facilities: Network.

Executives: M. N. (Buddy) Bostick, pres & gen mgr; Pete McNee, natl sls mgr; J. M. Brinegar, loc sls mgr; Ralph Webb, prog mgr; Bill Dover, prom mgr; Ben Vaughn, news dir; Jesse Dove, chief engr.

Washington atty: Spearman & Roberson.

Radio affiliate: KWTX.

WESLACO, Hidalgo County

KRGV-TV (Brownsville-Harlingen) (April 10, 1954) ch. 5; power—100 kw visual, 50 kw aural; antenna height—750 feet above average terrain, 791 feet above ground.

Address: 309 S. Missouri. Phone: Woodlawn 8-3131. TWX 512-968-3086.

Licensee: Kenco Enterprises Inc. (acquired station Nov. 1, 1961).

Ownership: John A. Kennedy, 46.28%; Bruce Lee Kennedy, 53.72%. Also see "Newspaper Ownership."

Rep: Raymer.

Highest hour rate: \$400.

Color facilities: network.

Video tape: RCA (1).

Executives: Stoddard P. Johnston, pres & gen mgr; Charles L. Brooks, vp & stn mgr; T. Marshall Weaver, sls mgr; Fred W. Noble, opns dir; Hank Page, prom mgr; Leigh Cardwell, news dir; Lewis Hartwig, chief engr; Charlie Rankin, farm dir.

Washington atty: Cohn & Marks.

Radio affiliate: KRGV.

WICHITA FALLS, Wichita County

KFDX-TV (April 12, 1953) ch. 3; power—100 kw visual, 69.2 kw aural; antenna height—1000 feet above average terrain, 1045 feet above ground.

Address: P. O. Box 2040. Phone: 692-4530.

Licensee: Wichitex Radio & Television Corp. (original owner).

Ownership: Darold A. Cannan and family, majority owners. Mr. Cannan also owns 21% of KFDM-AM-TV Beaumont.

Network: NBC-TV (primary).

Rep: Raymer.

Highest hour rate: \$400.

Color facilities: Network, local film, local slides.

Video tape recorder: Ampex (2).

Executives: Darold A. Cannan, pres; Howard H. Fry, vp & film buyer; Darold A. Cannan Jr., vp & prom mgr; Tom Crane, prog dir; Fred Brooks, news dir; John Adams, chief engr.

Washington atty: Miller & Schroeder.

KSYD-TV (March 1, 1953) ch. 6; power—100 kw visual, 50 kw aural; antenna height—1,018 feet above average terrain, 1,028.4 feet above ground.

Address: P. O. Box 2130. Phone: 322-6957. TWX 817-322-4801.

Licensee: KSYD Television Co. (acquired station Feb. 1956).

Ownership: Sidney A. Grayson, 12.25%; Nat Levine, 22.37%; Irving Gold, 11.18%; Murray Gold, 11.18%; Lee Pension Fund, 22.37%; KSYD-TV Treasury Stock, 17.89%.

Network: CBS-TV (primary).

Rep: Advertising Time Sales Inc.

Color facilities: Network.

Highest hour rate: \$400.

Video tape recorder: Ampex (2).

Executives: S. A. Grayson, pres & gen mgr; Stuart W. Klein, stn mgr & natl sls mgr; Jon Burkhart, prog dir; Mrs. Mary Norwood, prom mgr; Larry Worrell, news dir; Herbet T. Wiley, chief engr.

Washington atty: Koteen & Burt.

UTAH

*Non-commercial educational.

LOGAN, Cache County

*KUSU-TV (January 1963) ch. *12; power—2.95 kw visual, 1.48 kw aural; antenna height—470 feet below average terrain, 267 feet above ground.

Address: Utah State University. Phone: Skyline 2-4100, Ext. 387.

Licensee: Utah State University of Agriculture and Applied Sciences (acquired station Nov. 8, 1960).

Network: NET.

Video tape: RCA (1).

Executives: Dr. Burrell F. Hansen, chmn, radio-tv, mgr; Warren Burton, prod dir; Art Higbee, ext radio-tv specialist; Boyd Humpherys, chief engr.

Washington atty: Wilkinson, Cragun and Barker.

Radio affiliate: *KUSU-FM.

OGDEN, Weber County

*KOET (Nov. 19, 1962) ch. 9; power—21.4 kw visual, 12.3 kw aural; antenna height—764 feet above average terrain, 341 feet above ground. (CP power—24.5 kw visual, 12.3 kw aural; antenna height—750 feet above average terrain, 341 feet above ground.) Note: operates non-commercially on a non-reserved assignment.

Address: P. O. Box 325. Phone: Export 4-2611.

Licensee: Ogden City Board of Education (acquired station October 1962).

Video tape recorder: Ampex (1).

Executives: T. O. Smith, supt of schools; Harold R. Hickman, gen mgr; Louisa Agren, prog dir; K. Dean Stephens, chief engr.

*KWCS-TV (Oct. 10, 1960) ch. *18; power—5.5 kw visual, 2.63 kw aural; antenna height—850 feet below average terrain, 113.9 feet above ground.

Address: 1122 Wash Blvd. Phone: Export 9-2085.

Licensee: Weber County School District (original owner).

Network: NET.

Video tape: Ampex (1).

Executives: John Van Drimilin, pres; William R. Boren, gen mgr; Ted Bunnell, prog dir & prom mgr; Norman Barber, chief engr; Aaron V. Farr, asst engr.

PROVO, Utah County

KLOR-TV (suspended operation) ch. 11; power—90.3 kw visual; 45.2 kw aural; antenna height—2,840 feet above average terrain, 139.5 feet above ground.

Address: P. O. Box 44. Phone: Franklin 3-2951. TWX Provo 468-U.

Licensee: A. Dean Jeffs, trustee in bankruptcy.

SALT LAKE CITY, Salt Lake County

KCPX-TV (April 15, 1948) ch. 4; power—26.9 kw visual, 14.3 kw aural; antenna height—3,030 feet above average terrain, 182 feet above ground.

Address: 130 Social Hall Ave., zone 11. Phone: Davis 2-5681. TWX SU 71.

Licensee: Columbia Pictures Electronics Co. Inc. (acquired station Dec. 8, 1959).

Ownership: Wholly owned by Columbia Pictures Corp, see Columbia Pictures Stations in "Group Ownership."

Network: ABC-TV (primary).

Rep: Katz Agency.

Video tape recorder: (2).

Executives: Douglas E. Elleson, gen mgr; Hack Woolley, coml mgr; Dan Rainger, prog dir; Betsy Vaught, prom mgr; Roy Gibson, news dir; Jim McGraw, chief engr.

Radio affiliate: KCPX-AM-FM.

KLOR-TV (see Provo)

KSL-TV (June 1, 1949) ch. 5; power—33.1 kw visual, 18.2 kw aural; antenna height—3,660 feet above average terrain, 90 feet above ground.

Address: 145 Social Hall Ave., zone 11. Phone: Elgin 5-4641. TWX SU 373.

Licensee: Radio Service Corp of Utah (original owner).

Ownership: See Corp. of President, Church of Jesus Christ of Latter Day Saints in "Group Ownership."

Network: CBS-TV (primary).

Rep: Blair Television Assoc.

Highest hour rate: \$750.

Color facilities: network; local slide; local live; local film.

Video tape recorder: Ampex (2).

Executives: Arch L. Madsen, pres; D. Lennox Murdoch, vp & asst to pres; Lloyd E. Cooney, stn mgr & gen sls mgr; Duane C. Hill, prog dir; Clifton B. Thomas, dir of adv & sls prom; Ramon H. Townsend, news dir; Vincent E. Clayton, chief engr.

Washington atty: Wilkinson, Cragun & Barker.

Radio affiliate: KSL-AM-FM.

***KUED** (Jan. 20, 1958) ch. *7; power—27.5 kw visual, 16.6 kw aural; antenna height—3,050 feet above average terrain, 202 feet above ground. (CP power—138 kw visual, 69 kw aural; antenna height—3,050 feet above average terrain, 205 feet above ground.)

Address: 101 Music Hall, U. of Utah, zone 12. Phone: Davis 8-9011, Ext. 2434.

Licensee: U. of Utah (original owner).

Network: NET.

Video tape recorder: Ampex (1).

Executives: Dr. A. Ray Olpin, pres of U. of Utah; Dr. Keith M. Engar, gen mgr; Byron J. Openshaw, prog mgr; Rex L. Campbell, assoc prog dir; John P. Brophy, prom mgr; Paul Crockcroft, news dir; H. W. Holtshouser, chief engr.

Radio affiliate: *KUER (FM).

KUTV (Sept. 26, 1954) ch. 2; power—45.7 kw visual, 24.5 kw aural; antenna height—3,060 feet above average terrain, 233 feet above ground.

Address: 179 Social Hall Ave., zone 11. Phone: 322-2505. TWX 1-801-521-2615.

Licensee: KUTV Inc. (acquired station May 31, 1956).

Ownership: See A. L. Glasmann Stations in "Group Ownership." Also see "Newspaper Ownership."

Network: NBC-TV.

Rep: Edward Petry & Co. Inc.

Highest hour rate: \$850.

Color facilities: network; local film; local tape.

Video tape: Ampex (3).

Executives: A. L. Glasmann, pres; George C. Hatch, vp; Brent H. Kirk, gen & sls mgr; Robert B. Smith, natl sls mgr; Hal Zogg, loc sls mgr; Lamar Smith, prog/prod mgr; Pat Visik, sls prom, development & rsch mgr; Reid Carpenter, chief

enrg; Lyle Keyes, consulting enrg; Jack Ivers, film dir; Sid Cohen, film buyer.

Washington atty: Andrew G. Haley of Haley, Bader & Potts.

Radio affiliate: KALL.

VERMONT

BRATTLEBORO, Windham County

WRLP (See Greenfield, Mass.)

BURLINGTON, Chittenden County

WCAX-TV (Sept. 26, 1954) ch. 3; power—18.2 kw visual, 9.55 kw aural; antenna height—2,730 feet above average terrain, 116 feet above ground.

Address: 100 Market Sq., South Burlington. Phone: University 2-5761. TWX 21.

Licensee: Mt. Mansfield Television Inc. (original owner).

Ownership: C. P. Hasbrook, 53.3%; S. T. Martin, 16.5%; J. A. Dobson, 10%, and others.

Network: CBS-TV (primary).

Rep: Avery-Knodel & Ralph Judge & Co. (Montreal, Quebec, Canada).

Highest hour rate: \$550.

Color facilities: Network.

Executives: Charles P. Hasbrook, chmn of bd; Stuart T. Martin, pres & gen mgr; John A. Dobson, coml mgr & prog dir; Charles S. Lewis, prom mgr; James W. Tierney, chief engr.

Washington atty: Eliot C. Lovett.

Radio affiliate: WCAX.

VIRGINIA

BRISTOL, Washington County

WCYB-TV (Bristol-Kingsport-Johnson City, Tenn.) (August 1956) ch. 5; power—85.1 kw visual, 42.7 kw aural; antenna height—2,220 feet above average terrain, 125.6 feet above ground.

Address: P. O. Box 603, Bristol (Tenn.); P. O. Box 1009, Bristol (Va.). Phone: North 9-4161. TWX 703-669-4313.

Licensee: Appalachian Broadcasting Corp. (original owner).

Ownership: Robert H. Smith, 25%; J. Fey Rogers, 25%; Charles M. Gore, 25%; Harry M. Daniel, 25%.

Network: ABC-TV (secondary), NBC-TV (primary).

Rep: Meeker; Ayers.

Color facilities: network, local slides.

Highest hour rate: \$500.

Executives: Robert H. Smith, pres, gen mgr & film buyer; J. Fey Rogers, vp & sls mgr; Arthur A. Countiss, prog dir; James G. Evans, prod mgr; Walter Crockett, news edit; R. V. Robinson, chief engr.

Washington atty: Fly, Shuebruk, Blume & Gaguine.

Radio affiliate: WCYB.

WJHL-TV (see Johnson City, Tenn.)

DANVILLE, Pittsylvania County

WBTM-TV (not on air, suspended operation but has not turned in construction permit) ch. 24; power—22.4 kw visual, 12 kw aural; anten-

na height—650 feet above average terrain, 273 feet above ground.

Address: 710 Grove St.

Permittee: Piedmont Broadcasting Corp.

Ownership: Louis N. Dibrell Jr., 1%; James Fuller Dibrell, 12.77%; Louise D. Ficklen, 6.38%, and under trusteeship, 6.39%; Mrs. Genevieve H. Ray and family, 9.95%; Gardner Motor Co., and W. E. Gardner Jr., 11.17%; Security Bank & Trust Co., Trustee, 14.67%, and others.

Washington atty: John H. Midlen.

Radio affiliate: WBTM.

HAMPTON, Independent City

WACH-TV (see Norfolk).

WAVY-TV (see Portsmouth).

***WHRO-TV** (Oct. 2, 1961) ch. *15; power—214 kw visual, 110 kw aural; antenna height—480 feet above average terrain, 503 feet above ground.

Permittee: Hampton Roads Educational Television Assn. (original owner).

Address: 735 Pembroke Ave., Norfolk 7. Phone: MA 5-2236.

Network: NET.

Executives: Blair L. Mackenzie, sta mgr; Carroll E. Thomas, chief engr; Grace J. Waters, educ dir.

WTAR-TV (see Norfolk)

WVEC-TV (Newport News-Norfolk-Portsmouth) (Sept. 15, 1953) ch. 13; power—316 kw visual, 158 kw aural; antenna height—410 feet above average terrain, 439.9 feet above ground.

Address: 110 Third St., Norfolk. Phone: Madison 7-7605. TWX 703-722-2960.

Licensee: Peninsula Broadcasting Corp. (original owner).

Ownership: T. P. Chisman, 12.8%; J. W. W. Chisman, 11.7%; James E. Swafford, 11.2%; Virginian Tv Inc., 10%; Lewis H. Peterson, 9.9%; Harrol A. Brauer Jr., 7%. Mr Peterson owns WNOR Norfolk, Va., and 21.5% of WLVA-AM-FM-TV Lynchburg, Va.

Network: ABC-TV (primary).

Color facilities: network.

Rep: Katz.

Highest hour rate: \$750.

Video tape: Ampex (3).

Executives: Thomas P. Chisman, pres, gen mgr & film buyer; James E. Swafford, vp; Harrol A. Brauer Jr., vp-sls; Lawrence W. Kiewer, vp-ops; Lindsay Tucker, ops mgr; Charles L. Coker Jr., vp tv sls; Henry L. Foiles, prom mgr; Gilbert McLeod, news dir; William C. Hardin, chief engr.

Washington atty: Cohn & Marks.

Radio affiliate: WVEC.

HARRISONBURG, Rockingham County

WSVA-TV (Oct. 19, 1953) ch. 3; power—8.32 kw visual, 4.17 kw aural; antenna height—2,130 feet above average terrain, 349 feet above ground.

Address: P. O. Box 752. Phone: 434-4431.

TWX 703-434-6345.

Licensee: Shenandoah Valley Broadcasting Inc. (acquired station Nov. 2, 1959).

Ownership: The Evening Star Broadcasting Co., 51%; Hamilton Shea, 49%. See Evening Star Stations in "Group Ownership." Also see "Newspaper Ownership."

Network: ABC-TV (secondary), CBS-TV (primary), NBC-TV (secondary).

Rep: Venard, Torbet & McConnell; Clarke-Brown (South).

Highest hour rate: \$300.

Executives: Hamilton Shea, pres & gen mgr; Warren L. Braun, asst gen mgr; Richard H. Johnson, coml mgr; Robert E. Lee, prog mgr & film buyer; Richard H. Johnson, coml & prom mgr; James MacNeil, news & sports dir; Thomas B. Jones, chief engr; Wip Robinson, farm dir.

Washington atty: Hogan & Hartson.

Radio affiliate: WWSA-AM-FM.

HAMILTON-LANDIS & ASSOCIATES, Inc.
 NATIONWIDE MEDIA BROKERS
 WASHINGTON, D. C., CHICAGO, DALLAS, SAN FRANCISCO
 SELL MORE
 RADIO & TELEVISION STATIONS
 IN THE EAST—NEAREST OFFICE IS—
 1737 DeSALES ST., N.W., WASHINGTON
 EXECUTIVE 3-3456

LYNCHBURG, Campbell County

WLVA-TV (Feb. 8, 1953) ch. 13; power—316 kw visual, 158 kw aural; antenna height—1,110 feet above average terrain, 574 feet above ground.

Address: 2320 Langhorne Rd. Phone: Victor 5-1242.

Licensee: Lynchburg Broadcasting Corp. (original owner).

Ownership: Philip P. Allen, 25.58%; C. C. Allen, 25.58%; Norfolk Broadcasting Corp. (WNOR-AM-FM Norfolk) 24.8%; John P. Read, 4.2%; and others.

Network: ABC-TV (primary).

Rep: Jack Masla & Co., Inc.

Color facilities: Network.

Highest hour rate: \$300.

Executives: Philip P. Allen, pres & gen mgr; John P. Read Jr., vp, sec & treas; Thomas L. Turner, coml mgr; Warren H. Uttal, prog dir, film buyer & prom mgr; Fran Russell, news dir; John T. Orth, chief engr.

Washington atty: George O. Sutton.

Radio affiliate: WLVA.

NEWPORT NEWS, City of Warwick

WACH-TV (see Norfolk).

WAVY-TV (see Portsmouth).

***WHRO-TV** (see Hampton).

WTAR-TV (see Norfolk)

WVEC-TV (see Hampton).

NORFOLK, Norfolk County

WACH-TV (Hampton-Newport News-Portsmouth) (not on air; suspended operation but has not turned in construction permit): ch. 33; power—20.8 kw visual, 10.5 kw aural; antenna height—310 feet above average terrain, 319 feet above ground.

Address: 114 24th St.

Permittee: United Broadcasting Co. of Eastern Virginia Inc.

Ownership: See United Broadcasting Co. stations in "Group Ownership."

WAVY-TV (see Portsmouth)

***WHRO-TV** (see Hampton).

WTAR-TV (Hampton-Newport News-Portsmouth) (April 2, 1950) ch. 3; power—100 kw visual, 50 kw aural; antenna height—980 feet above average terrain, 1,029 feet above ground.

Address: 720 Boush St., zone 10, Norfolk. Phone: Madison 5-6711. TWX NF 91.

Licensee: WTAR Radio-TV Corp. (original owner).

Ownership: Norfolk-Portsmouth Newspapers Inc. (Norfolk Virginia-Pilot and Ledger-Dispatch & Star) 100%. Also see "Newspaper Ownership."

Network: CBS-TV (primary).

Rep: Petry.

Color facilities: Network, local film, local slides.

Color facilities: network: local film.

Highest hour rate: \$1,000.

Video tape recorder: Ampex (3).

Executives: Robert M. Lambe, pres & gen mgr; Harold Soldinger, vp, prog & opns; William A. Gietz, vp, sls; Karl R. Nelson, natl sls mgr; James W. Evans, prom mgr; Joel Carlson, mgr, pub affrs & news; Clayton Edwards, news dir; Richard L. Lindell, chief engr.

Washington atty: Eliot C. Lovett.

Radio affiliate: WTAR-AM-FM.

WVEC-TV (see Hampton).

WYAH-TV (see Portsmouth).

PETERSBURG, Dinwiddie County

WXEX-TV (Richmond) (Aug. 15, 1955) ch. 8; power—316 kw visual, 158 kw aural; antenna height—940 feet above average terrain, 971 feet above ground.

Address: (business offices) 124 W. Tabb St., Petersburg; 6200 W. Broad St., Richmond.

Phone: Atlantic 8-2835 (Richmond); Regent 3-7876 (Petersburg). TWX PTRBG 321.

Licensee: Petersburg Television Corp. (original owner).

Ownership: See Thomas G. Tinsley Jr. Stations in "Group Ownership."

Network: NBC-TV (primary).

Rep: Select Station Reps; Clarke-Brown Co. (South).

Color facilities: Network, local film, local slides.

Highest hour rate: \$750.

Video tape: Ampex (1).

Executives: Thomas G. Tinsley Jr., pres; Irvin G. Abeloff, vp, gen mgr, natl sls mgr; Lawrence Slon, coml mgr; J. Harry Abbott, opns mgr; Neil Kuvin, prom mgr; John D. O'Connell, news dir; George McGuigan, chief engr.

Washington atty: Arent, Fox, Kintner, Plotkin & Kahn.

Radio affiliate: WLEE Richmond.

PORTSMOUTH, Norfolk County

WACH-TV (see Norfolk).

WAVY-TV (Norfolk-Hampton-Newport News) (Sept. 1, 1957) ch. 10; power—316 kw visual, 191 kw aural; antenna height—990 feet above average terrain, 1,206 feet above ground.

Address: 214 West York Street. Phone: Madison 7-2345. TWX 703-399-0014.

Licensee: Tidewater Teleradio (original owner).

Ownership: J. Glen Taylor, 7.8%; Hunter C. Phelan, 10.4%; Carl J. Burkland, 6.3%; George T. McLean, 7.9%; and others. Sale to Gannett Publishing Co. pending FCC approval.

Color facilities: network; local slide; local film; local tape.

Rep: H-R Representatives.

Highest hour rate: \$850.

Video tape: RCA (2).

Executives: J. Glen Taylor, pres & gen mgr; Edward J. Hennessy, vp, tv sls; Clifford A. Frohnoefer, treas & comptroller; A. R. Vancantfort, prog dir; Dick Paul, dir of adv, prom & mdse; Vern Jones, news dir; Andrew M. Jackson, chief engr.

Washington atty: Arent, Fox, Kintner, Plotkin & Kahn.

Radio affiliate: WAVY.

***WHRO-TV** (see Hampton).

WTAR-TV (see Norfolk).

WVEC-TV (see Hampton).

WYAH-TV (Oct. 1, 1961) ch. 27; power—17.4 kw visual, 9.33 kw aural; antenna height—380 feet above average terrain, 413 feet above ground.

Address: 1318 Spratley St. Phone: 393-6001. Licensee: Christian Broadcasting Network Inc. (original owner).

Highest hour rate: \$100.

Executives: M. G. Robertson, pres & gen mgr; Willie T. Wilder, prod mgr; Bill Smith, news dir; William Gregory, chief engr.

Radio affiliate: WXRI (FM).

RICHMOND, Henrico County

WRVA-TV (April 29, 1956) ch. 12; power—316 kw visual, 158 kw aural; antenna height—790 feet above average terrain, 790 feet above ground.

Address: P. O. Box 2370. Phone: Belmont 3-5461. TWX 338.

Licensee: Richmond Television Corp (original owner).

Ownership: Larus & Bro. Co., 60%; Neighborhood Theatre Inc., 16.57%; and more than 60 others. Larus & Bro. Co. is licensee of WRVA-AM-FM.

Network: ABC-TV (primary).

Rep: Harrington, Righter & Parsons.

Color facilities: network.

Highest hour rate: \$700.

Video tape: Amoex (2).

Executives: William R. Preston, vp in chg

of radio-tv; Barron Howard, gen mgr; James D. Clark Jr., coml mgr; Samuel S. Carey, prog dir & film buyer; Jeanne Barrett, prom mgr; Bill Thompson Jr., news dir; Sanford Terry, chief engr.

Washington atty: Fisher, Wayland, Duvall & Southmayd.

WTVR (April 22, 1948) ch. 6; power—100 kw visual, 50 kw aural; antenna height—840 feet above average terrain, 844 feet above ground.

Address: P. O. Box 5229. Phone: Elgin 5-8611. TWX 703-359-5621.

Licensee: Havens & Martin Inc. (original owner).

Ownership: Wilbur M. Havens, 100%.

Network: CBS-TV (primary).

Rep: Blair Tv.

Color facilities: network, local film, local slides.

Highest hour rate: \$875.

Video tape: RCA.

Executives: Wilbur M. Havens, pres & gen mgr; Walter A. Bowry Jr., asst gen mgr; William J. Kemple, coml mgr; John V. Shand, prog dir; Dick Kasson, news dir; G. Conrad Rianhard, film buyer; William J. Filer, prom mgr; James W. Kyle, chief engr.

Washington atty: John H. Midlen.

Radio affiliate: WMBG and WCOD (FM).

WXEX-TV (see Petersburg).

ROANOKE, Roanoke County

WDBJ-TV (Oct. 3, 1955) ch. 7; power—316 kw visual, 158 kw aural; antenna height—2,000 feet above average terrain, 146 feet above ground.

Address: P. O. Box 227. Phone 343-8031. TWX RV 32.

Licensee: Times-World Corp. (original owner).

Ownership: Owned 100% by family of the late Junius Parker Fishburn. First National Exchange Bank of Roanoke holds most of stock in trust for beneficial owners. Licensee publishes Roanoke Times and World News. Also see "Newspaper Ownership."

Network: CBS-TV (primary).

Rep: Peters, Griffin, Woodward.

Color facilities: Network.

Highest hour rate: \$700.

Video tape: Ampex.

Executives: M. W. Armistead III, pres; Ray P. Jordan, vp for broadcasting; Paul E. Reynolds, asst mgr & film buyer; Benton B. Boggs Jr., dir of creative serv; John W. Harkrader, vp & mgr; Blake H. Brown, gen sls mgr; Charles A. Ballou, prog dir; Randolph A. Duvall, viewer prom mgr; Wendell H. Siler, opns mgr; Donald F. Murray, news dir; J. E. Newman, chief engr; Frank C. Martin Jr., merch & sales prom mgr.

Washington atty: Munter, Adams, Thomson & Bastian.

Radio affiliate: WDBJ-AM-FM.

WLSL-TV (Dec. 11, 1952) ch. 10; power—316 kw aural; antenna height—1,970 feet above average terrain, 174 feet above ground.

Address: P. O. Box 2161. Phone: Diamond 4-9226. TWX 703-342-5723.

Licensee: Shenandoah Life Stations Inc. (original owner).

Ownership: Shenandoah Life Insurance Company, 100%.

Network: NBC-TV (primary).

Rep: Katz Agency.

Color facilities: Network, local film, local slide.

Highest hour rate: \$750.

Video tape: Ampex.

Executives: James H. Moore, pres; Horace Fitzpatrick, vp, mgr; A. S. Trevilian Jr., coml mgr; Melvin Linkous, prog dir; Charles R. Garrison, sls prom & merchandising; Joe Moffat, news dir; J. P. Briggs, asst mgr for engr.

Washington atty: Eliot Lovett.

Radio affiliate: WLSL-AM-FM.

WASHINGTON

*Non-commercial, educational.

BELLINGHAM, Whatcom County

KVOS-TV (June 3, 1953) ch. 12; power—214 kw visual, 107 kw aural; antenna height—2,370 feet above average terrain, 141 feet above ground. Address: 1151 Ellis St. Phone: Regent 4-4101. TWX 03-2492.

Licensee: KVOS Television Corp. (acquired station June 20, 1961).

Ownership: See Wometco Stations in "Group Ownership."

Network: CBS-TV (secondary).

Rep: E. S. Sumner (New York); Peters-Griffin-Woodward (Bal. of U.S.); Stovin-Byles Ltd. (Canada).

Executives: Mitchell Wolfson, pres; David Mintz, vp & gen mgr; Fred Elsethagan, coml mgr; Andy Anderson, prog dir; Marion Boylan, prom mgr; Al Swift, pub affrs & news dir; John Price, chief engr.

Washington atty: Cohn & Marks.

EPHRATA, Grant County

KBAS-TV (suspended operation) ch. 16; power—14.2 kw visual, 7.08 kw aural; antenna height—830 feet above average terrain, 355 feet above ground. (Dec. 3, 1962, FCC deleted call letters and cancelled license as modified for new tv on ch. 16.)

Address: P. O. Box 306, Moses Lake, Wash. Phone: Rockwell 5-7843.

Licensee: Cascade Bcstg. Co. (original owner).

Ownership: See Cascade Broadcasting Co. Stations in "Group Ownership."

Washington atty: Prince, Taylor & Paul.

KENNEWICK, Benton County

KEPR-TV (see Pasco).

LAKEWOOD CENTER, Pierce County

***KPEC-TV** (Tacoma) (April 28, 1960) ch. *56; power—21.4 kw visual, 10.7 kw aural; antenna height—210 feet above average terrain, 200 feet above ground.

Address: 5214 Steilacoom Blvd., zone 99. Phone: Juniper 8-5261.

Licensee: Clover Park School District, No. 400 (original owner).

Network: NET.

Video tape: Ampex (1)

Executives: T. Olaf Hageness, supt schools; J. Albert Brevik, gen mgr, div tv educ; John Watson, prog asst; Alex Crowdon, prod mgr; Frank Jensen, head, electronics dept.

Radio affiliate: *KPCS (FM).

PASCO, Franklin County

KEPR-TV (Kennewick-Richland) (Dec. 28, 1954) ch. 19; power—97.7 kw visual, 49 kw aural; antenna height—1,250 feet above average terrain, 351 feet above ground.

Address: P. O. Box 702, Yakima. Phone: Glen-court 2-9111 (Yakima).

Licensee: Cascade Broadcasting Co. (original owner).

Ownership: See Cascade Broadcasting Co. stations in "Group Ownership."

Network: NBC-TV (primary); CBS-TV (secondary).

Rep: Young.

Highest hour rate: Operates as satellite of and sold in combination with KIMA-TV Yakima, Wash.

Radio affiliate: KEPR.

PULLMAN, Whitman County

***KWSC-TV** (Sept. 24, 1962) ch. 10; power—3.4 kw visual; antenna height—110 feet above average terrain, 129 feet above ground.

Licensee: Washington State University.

Network: NET.

Radio affiliate: *KWSC.

RICHLAND, Benton County

KNDU (Kennewick-Pasco) (July 1, 1961) ch. 25; power—20 kw visual, 10.7 kw aural; antenna height—1,270 feet above average terrain, 142 feet above ground.

Address: P. O. Box 466, Yakima, Wash. Phone: Liberty 7-5222.

Licensee: Columbia Empire Broadcasting Corp. (original owner). (Satellite of KNDU (TV) Yakima.)

Ownership: See Columbia Empire Stations in "Group Ownership."

Network: ABC-TV (primary); CBS-TV & NBC-TV (secondary).

Rep: Weed Tv (New York).

Video tape recorder: Ampex (1).

Executives: Hugh Davis, stn mgr & prog dir; James Hawkins, coml mgr; Ken Burford, prom mgr; Jack Webb, news dir; Warren Brown, chief engr.

Washington atty: Haley, Bader & Potts.

SEATTLE, King County

***KCTS-TV** (Dec. 7, 1954) ch. *9; power—28.8 kw visual, 17.4 kw aural; antenna height—470 feet above average terrain, 293 feet above ground.

Address: U. of Washington, zone 5. Phone: 543-200.

Licensee: U. of Washington (original owner).

Network: NET.

Video tape: Ampex.

Executives: Loren B. Stone, gen mgr; Kenneth Yeend, prog dir; Gordon Tuell, prod mgr; June Dilworth, dir of school prog; John L. Boor, dir of engr.

Radio affiliate: *KUOW-FM.

KING-TV (Nov. 25, 1948) ch. 5; power—100 kw visual, 50 kw aural; antenna height—820 feet above average terrain, 570 feet above ground.

Address: 320 Aurora Avenue North, zone 9. Phone: Mutual 2-3555. TWX SE 458.

Licensee: King Broadcasting Co. (acquired station August 1949).

Ownership: See King Broadcasting Co. Stations in "Group Ownership."

Network: NBC-TV (primary).

Rep: Blair-Tv.

Color facilities: network, local film, local slides.

Highest hour rate: \$1,200.

Video tape: Ampex (2).

Executives: Mrs. A. Scott Bullitt, chmn of bd; Henry B. Owen, exec vp & vp, bus div; Stimson Bullitt, pres; Otto P. Brandt, vp, bcst div & stn mgr; Jay W. Wright, vp, engr; Gloria Chandler, pub serv dir; James D. Neidigh Jr., sls mgr; Lee Schulman, prog dir & film buyer; Jack Fearey, prog opns mgr; Kit Spier, prog prod mgr; Charles Herring, news dir; Robert Schulman, sp features dir; James Phillips, prom & publ mgr; G. William Parker, mdse mgr; Robert Ferguson, chief engr.

Washington atty: Haley, Bader & Potts.

Radio affiliate: KING-AM-FM.

KIRO-TV (Feb. 8, 1958) ch. 7; power—316 kw visual, 158 kw aural; antenna height—820 feet above average terrain, 598.7 feet above ground.

Address: 1530 Queen Anne Ave., North, zone 9. Phone: Atwater 3-9800. TWX 206-998-0213.

Licensee: Queen City Broadcasting Co. (original owner).

Ownership: Saul Haas, 62%; Nancy Lear Thompson, 5.1%; Ruth Cooper Lear trust, 4.3%; Senator Warren G. Magnuson (D-Wash.), 4% and more than 50 others.

Network: CBS-TV (primary).

Rep: Peters, Griffin, Woodward.

Highest hour rate: \$1,200.

Color facilities: network, local film, local slide.

Video tape: Ampex (2).

Executives: Saul Haas, pres & gen mgr; Lincoln W. Miller, exec vp; Robert Gordon, prog dir; Jack Lantry, prom mgr; Donald Brice, news dir; Charles Morris, chief engr; King Mitchell, loc sls mgr; Alan G. Stephenson, natl sls mgr.

Washington atty: Arnold, Fortas & Porter.

Radio affiliate: KIRO-AM-FM.

KOMO-TV (Dec. 10, 1953) ch. 4; power—100 kw visual, 50 kw aural; antenna height—810 feet above average terrain, 550 feet above ground.

Address: 100 4th Ave. N., zone 9. Phone: Main 4-6000. TWX 998-0751.

Licensee: Fisher's Blend Station Inc. (acquired station Feb. 1, 1955).

Ownership: See Fisher's Blend Stations in "Group Ownership."

Network: ABC-TV (primary).

Rep: Katz.

Color facilities: network, local film, local live, local slides.

Highest hour rate: \$1,350.

Video taper recorder: RCA (2).

Executives: O. D. Fisher, chmn of bd; John L. Locke, v-chmn of bd; W. W. Warren, pres & gen mgr; Maitland Jordan, gen sls mgr; Dave Crockett, mgr of tv prog; Tom Rogstad, prog mgr; Herb Robinson, news dir; Cliff Miller, chief engr; Margaret Hagerty, audience prom mgr.

Washington atty: Fisher, Wayland, Duvall & Southmayd.

Radio affiliate: KOMO.

KTNT-TV (see Tacoma).

SPOKANE, Spokane County

KHQ-TV (Dec. 20, 1952) ch. 6; power—87.1 kw visual, 44.7 kw aural; antenna height—2,150 feet above average terrain, 904 feet above ground.

Address: South 4202 Regal Street, Spokane, Wash., zone 34. Phone: Keystone 4-0511. TWX SP 427.

Licensee: KHQ Inc. (original owner).

Ownership: Spokane Chronicle Co. (Spokane Chronicle) 100%. Spokane Chronicle Co. is owned by W. H. Cowles family. Also see "Newspaper Ownership."

Network: NBC-TV (primary).

Rep: Katz.

Color facilities: network, local live.

Highest hour rate: \$750.

Video tape: RCA (2).

Executives: Richard O. Dunning, pres & gen mgr; J. Birney Blair, coml mgr; John Fahey, prog dir; Irving S. Smith, prom mgr; Duane Bock, news dir; Dee Waymire, chief engr.

Washington atty: Kirkland, Ellis, Hodson, Chafetz & Masters.

Radio affiliate: KHQ-AM-FM.

KREM-TV (Oct. 31, 1954) ch. 2; power—100 kw visual, 50 kw aural; antenna height—840 feet above average terrain, 747 feet above ground.

Address: 4103 S. Regal St., zone 34. Phone: Keystone 4-0423. TWX SPO 8.

Licensee: KREM Broadcasting Co. (acquired station Dec. 19, 1957).

Ownership: See King Broadcasting Co. Stations in "Group Ownership."

HAMILTON-LANDIS
& ASSOCIATES, Inc.
NATIONWIDE MEDIA BROKERS
WASHINGTON, D. C., CHICAGO, DALLAS,
SAN FRANCISCO

SELL **MORE**
RADIO & TELEVISION STATIONS
IN THE WEST—NEAREST OFFICE IS—
111 SUTTER ST., SAN FRANCISCO 4
EXBROOK 2-5671

KREM-TV Continued

Network: ABC-TV (primary).
 Rep: Petry.
 Highest hour rate: \$750.
 Video tape: Ampex.
 Color facilities: network, local film, local slides.
 Executives: Louis Wasmer, pres & gen mgr; James R. Agostino, coml mgr; Walter J. Schaar, prog dir; Richard E. Hoover, news dir; Edward P. Antosyn, chief engr.
 Washington atty: Haley, Bader & Potts.
 Radio affiliate: KREM-AM-FM.

KXLY-TV (Jan. 16, 1953) ch. 4; power—48 kw visual, 26.9 kw aural; antenna height—3,060 feet above average terrain, 162 feet above ground.

Address: 315 W. Sprague Avenue, zone 4. Phone: Madison 4-4291. TWX SP 337.

Licensee: Spokane Television Inc. (acquired station March 21, 1962).

Ownership: See Morgan Murphy Stations in "Group Ownership." Also see "Newspaper Ownership."

Network: CBS-TV (primary).

Rep: H-R Television.

Color facilities: network.

Highest hour rate: \$800.

Video tape: RCA.

Executives: Morgan Murphy, pres; Wayne F. McNulty, gen mgr; Robert L. Warrington, opns mgr; Robert V. Weitzel, natl & 'oc sls mgr; Lois Hunter, prom mgr; Ted Otto, news dir; David I. Green & T. O. Jorgenson, co-chief engr; Walter Bridges, vp.

Washington atty: Scharfeld, Bechhoefer, Baron & Stambler.

Radio affiliate: KXLY-AM-FM.

TACOMA, Pierce County

***KPEC-TV** (see Lakewood Center).

KTNT-TV (March 1, 1953) ch. 11; power—316 kw visual, 158 kw aural; antenna height—800 feet above average terrain, 580 feet above ground.

Address: S. 11th & Grant Sts., zone 5. Tacoma. Phone: Fulton 3-2561 (Tacoma), Mutual 2-0550 (Seattle). TWX TA 010 (Tacoma), 426 X (Seattle). (137 Dexter Ave., Seattle).

Licensee: Tribune Publishing Co. (original owner).

Ownership: Frank S. Baker family, 57.6%, with remaining stock owned by Baker family and others. Family also publishes Tacoma News-Tribune and Eugene (Ore.) Register Guard (KERG Eugene). Also see "Newspaper Ownership."

Rep: Paul H. Raymer Co.

Video tape: Ampex (1).

Executives: Max H. Bice, gen mgr; Keith Miller, gen sls mgr; Herchel Cary, natl sls mgr; Dell Spencer, prog dir; Len Higgins, dir industry relations; William Fox, news dir; Dick F. Engh, chief engr.

Washington atty: Dow, Lohnes & Albertson.

Radio affiliate: KTNT-AM-FM.

KTWV (Aug. 2, 1953) ch. 13; power—214 kw visual, 120 kw aural; 780 feet above average terrain, 536 feet above ground.

Address: 5544 N. 35th St. Phone: Skyline 2-3544.

Licensee: J. Elroy McCaw (acquired station Sept. 15, 1954).

Ownership: See J. Elroy McCaw Stations in "Group Ownership."

Rep: Weed Tv.

Highest hour rate: \$425.00.

Executives: Douglas J. Taylor, mgng dir; Dave Roegele, opns mgr; Ray Swalley, chief engr.

Washington atty: Dow, Lohnes & Albertson.

***KTPS** (Sept. 25, 1961) ch. 62; power—16.2 kw visual, 8.91 kw aural; antenna height—420 feet above average terrain, 351 feet above ground.

Address: Tacoma Vocational-Technical Institute, 1101 S. Yakima Ave., zone 5. Phone: Broadway 2-9367.

Licensee: Tacoma School District #10 (original owner).

Network: NET.

Video tape recorder: RCA (1).

Executives: Richard H. McDonald, prog & prod dir; Kenneth Williams Jr., chief engr.

Radio affiliate: KTOY-FM.

VANCOUVER, Clark County

KATU (see Portland, Ore.).

KGW-TV (see Portland, Ore.).

KHTV (see Portland, Ore.).

***KOAP-TV** (see Portland, Ore.).

KOIN-TV (see Portland, Ore.).

KPTV (see Portland, Ore.).

WALLA WALLA, Walla Walla County

KNBS (1960) ch. 22; power—273 kw visual, 144 kw aural; antenna height—1,330 feet above average terrain, 153 feet above ground.

Address: P. O. Box 522. Phone: Jackson 5-5800.

Permittee: Northwest Broadcasting System Inc. (original owner).

Ownership: Warren L. Gray, 32%; William F. Barclay, Sara W. Holton and Edith L. Wellington, each 20%; William R. Wallace, 8%.

YAKIMA, Yakima County

KIMA-TV (July 19, 1953) ch. 29; power—105 kw visual, 52.5 kw aural; antenna height—970 feet above average terrain, 166 feet above ground.

Address: P. O. Box 702. Phone: Glencourt 2-9111. TWX YA-39.

Licensee: Cascade Broadcasting Co. (original owner).

Ownership: See Cascade Broadcasting Co. Stations in "Group Ownership."

Network: NBC-TV (primary); CBS-TV (secondary).

Rep: Young Television.

Color facilities: network.

Highest hour rate: \$600 (includes satellite KLEW-TV Lewiston, Idaho).

Video tape: Ampex.

Executives: Thomas C. Bostic, pres; John H. Reber, vp & gen mgr; William F. Grogan, vp in charge of sales; James W. Nolan Jr., prod dir; Bob Horn, prom mgr; Gene Tollefson, news dir; M. E. Burrill, chief engr.

Washington atty: Prince, Taylor & Paul.

Radio affiliate: KIMA.

KNDO (Oct. 15, 1960) ch. 23; power—20 kw visual, 10.7 kw aural; antenna height—960 feet above average terrain, 144 feet above ground.

Address: P. O. Box 466. Phone: Chestnut 8-2300. TWX YA-35.

Licensee: Columbia Empire Broadcasting Corp. (acquired station Feb. 16, 1961).

Ownership: See Columbia Empire Stations in "Group Ownership."

Network: ABC-TV (primary), CBS-TV (secondary). NBC-TV (secondary).

Rep: Weed Television.

Color facilities: network.

Highest hour rate: \$300.

Video tape recorder: Ampex (1).

Executives: Hugh E. Davis, pres, stn mgr & prog mgr; James Hawkins, coml mgr; Ken Burford, prom mgr; Jack Webb, news dir; Warren C. Brown, chief engr.

Washington atty: Haley, Bader & Potts.

***KYVE-TV** (Nov. 1, 1962) ch. 47; power—22.4 kw visual, 11.2 kw aural; antenna height—860 feet above average terrain, 78 feet above ground.

Licensee: Yakima School District No. 7.

WEST VIRGINIA

*Non-commercial educational.

BECKLEY, Raleigh County
WOAY-TV (see Oak Hill, W. Va.).

BLUEFIELD, Mercer County

WHIS-TV (July 31, 1955) ch. 6; power—50 kw visual, 29.5 kw aural; antenna height—1,220 feet above average terrain, 185 feet above ground.

Address: P. O. Box 249. Phone: Davenport 7-7115. TWX 304-325-6966.

Licensee: Daily Telegraph Printing Co. (original owner).

Ownership: Hugh Scott, 33.27%; James H. Shott Estate, 33.11%; Lillian Shott Brant, 20.07%; Daily Telegraph Printing Co. Employees Pension Trust, 12.87%; Mrs. B. L. Early, 0.34%; Ned Shott, 0.17%; John C. Shott, 0.17%. See "Newspaper Ownership."

Network: ABC-TV (secondary), NBC-TV (primary).

Rep: Select Station Representatives; Clarke-Brown Co. (South).

Color facilities: network.

Highest hour rate: \$300.

Executives: Hugh I. Shott Jr., pres; John C. Shott, gen & coml mgr; O. C. Young, prog dir; Kay Wilson, prom mgr; Mel Barnett, news dir; Kenneth Dick, chief engr.

Washington atty: Dow, Lohnes & Albertson.

Radio affiliate: WHIS.

CHARLESTON, Kanawha County

WCHS-TV (Aug. 15, 1954) ch. 8; power—158 kw visual, 93.3 kw aural; antenna height—1,240 feet above average terrain, 999 feet above ground.

Address: 1111 Virginia St., E., zone 24. Phone: DI 6-5358. TWX CH 90.

Licensee: WCHS-AM-TV Corp. (acquired station September 1960).

Ownership: See Rollins Stations in "Group Ownership."

Network: CBS-TV (primary).

Rep: Blair Television.

Highest hour rate: \$1,300.

Color facilities: network.

Video tape recorder: RCA (1).

Executives: O. Wayne Rollins, pres; William P. Dix Jr., gen mgr; William P. Eaton Jr., coml mgr; Douglas Martin, prog mgr & prod dir; Philip Smith, film buyer; Harry M. Brawley, prom mgr; Robert Horan, news dir; Gene Brick, chief engr.

Washington atty: Cohn & Marks.

Radio affiliate: WCHS.

WKNA-TV (originally went on air Sept. 17, 1953; suspended operation but has not turned in construction permit) ch. 49; power—225 kw visual; 120 kw aural; antenna height—390 feet above average terrain, 337 feet above ground.

Address: P. O. Box 1452, Beckley, W. Va. Phone: Clifford 3-7311.

Licensee: Joe L. Smith Jr. Inc. (original owner).

Ownership: Joe L. Smith Jr., 79.63%; Hulett C. Smith, 20.03%. Licensee also owns WJLS and WBKW (FM) Beckley, W. Va.

Washington atty: Pierson, Ball & Dowd.

Radio affiliate: WKNA-FM.

CLARKSBURG, Harrison County

WBOY-TV (Nov. 17, 1957) ch. 12; power—120 kw visual, 66.1 kw aural; antenna height—860 feet above average terrain, 593 feet above ground.

Address: 912 W. Pike St. Phone: 624-7573. Licensee: WSTV Inc. (original owner).

Ownership: See Rust Craft Broadcasting Co. Stations in "Group Ownership."

Network: CBS-TV (secondary), NBC-TV (primary).

Rep: Young Tv Corp.

Color facilities: network.

Highest hour rate: \$250.

Executives: Jack Berkman, pres; John Laux, exec vp; Fred Weber, vp; Rogert Garrett, mgng dir; Robert W. Toothman, prog dir; Peter Lyman, prom mgr & news dir; Harry S. Brown, chief engr.

Washington atty: Kirkland, Ellis, Hodson, Chafetz & Masters.

Radio affiliate: WBOY.

FAIRMONT, Marion County

WJPB-TV (see Weston).

HUNTINGTON, Cabell County

WHTN-TV (Oct. 2, 1955) ch. 13; power—316 kw visual, 158 kw aural; antenna height—1,000 feet above average terrain, 844 feet above ground.

Address: 625 Fourth Ave., zone 8. Phone: 525-7661. TWX 304-522-7730.

Licensee: Reeves Broadcasting & Development Corp. (acquired station Feb. 1, 1961).

Ownership: See Reeves Broadcasting and Development Corp. in "Group Ownership."

Network: ABC-TV (primary).

Rep: Select Station Representatives.

Color facilities: network.

Highest hour rate: \$1,000.

Video tape: Ampex (1).

Executives: J. Drayton Hastie, pres; O. W. Myers, vp & gen mgr; George A. Miller, coml mgr; Clark W. Davis, opns mgr & prog dir; Lloyd Hamlin, prom mgr; Frank Thompson, news dir; Keith Massie, chief engr; Edward Gurney, transmitter chief engr.

Washington atty: Eliot C. Lovett.

WSAZ-TV (Nov. 15, 1949) ch. 3; power—46.8 kw visual, 23.4 kw aural; antenna height—1,250 feet above average terrain, 1,069 feet above ground.

Address: 201 9th St., Huntington. Phone: 529-4127. TWX 304-522-7759.

Licensee: The Goodwill Stations Inc. (acquired station April 28, 1961).

Ownership: See Goodwill Stations in "Group Ownership."

Network: NBC-TV (primary).

Rep: Katz.

Color facilities: network, local film, local slide.

Highest hour rate: \$1,450.

Video tape recorder: Ampex (2).

Worth Kramer, pres; C. Tom Garten, vp & gen mgr; George R. Andrick, coml mgr; Maxwell S. Roth, prog dir; Jack M. Williams, prom-merchandising dir; C. Bosworth Johnson, news dir; John Clay, chief engr.

Washington atty: Kirkland, Ellis, Hodson, Chafetz & Masters.

Radio affiliate: WSAZ.

OAK HILL, Fayette County

WOAY-TV (Beckley) (Dec. 14, 1954) ch. 4; power—100 kw visual, 69.2 kw aural; antenna height—740 feet above average terrain, 688 feet above ground.

Address: P. O. Box 251. Phone: Hobart 9-3361. TWX 304-670-8487.

Licensee: Robert R. Thomas Jr. (original owner).

Ownership: Robert R. Thomas Jr., 100%.

Network: ABC-TV (secondary), CBS-TV (primary).

Rep: Pearson.

Highest hour rate: \$200.

Video tape: Ampex (1).

Executives: Robert R. Thomas Jr., owner & gen mgr; Robert R. Brown, stn mgr, coml mgr & film buyer; Andy Nechesnoff, prog dir; Joe Doyle, news dir; Thomas Phillips, chief engr.

Washington atty: Barnes & Neilsen.

Radio affiliate: WOAY-AM-FM.

PARKERSBURG, Wood County

WTAP-TV (Marietta, Ohio) (Oct. 8, 1953) ch. 15; power—19.5 kw visual, 10.5 kw aural; antenna height—570 feet above average terrain, 450 feet above ground.

Address: 123 W. Seventh St. Phone: 485-4588. TWX PA 78.

Licensee: Zanesville Publishing Co. (acquired station March 1, 1955).

Ownership: See Zanesville Publishing Co. Stations in "Group Ownership." Also see "Newspaper Ownership."

Network: ABC-TV (secondary), CBS-TV (secondary), NBC-TV (primary).

Rep: Pearson.

Color facilities: network.

Highest hour rate: \$150.

Executives: Clay Littick, pres; Allan Land, mgng dir; Gene P. Loffler, gen mgr; Denny Dever, coml mgr; Tom Lawrence, prog dir; Glen Wilson, news dir; Wm. Hunt, chief engr.

Washington atty: Robert F. Jones.

Radio affiliate: WTAP.

WESTON, Lewis County

WJPB-TV (Fairmont) (June 1, 1960) ch. 5; power—100 kw visual, 60 kw aural; antenna height—880 feet above average terrain, 509 feet above ground.

Address: 400 Quincy St. Phone: 363-0700 (Fairmont); 2098 (Weston).

Licensee: WJPB-TV Inc. (original owner).

Ownership: J. Patrick Beacom, 50%; Thomas P. Johnson, 45%; George W. Eby, 5%. Mr. Beacom owns WVVW Grafton, W. Va.; 20% of WBUT-AM-FM Butler, Pa., and 10% of WETZ New Martinsville, W. Va. Also see "Newspaper Ownership."

Network: ABC-TV (primary).

Rep: Weed Television Corp.

Color facilities: network.

Highest hour rate: \$250.

Executives: J. Patrick Beacom, pres & gen mgr; Eugene LaRosa, coml mgr; N. C. Pellegrin, prog dir; John Cooper, news dir; Edward Yerky, chief engr.

Washington atty: McKenna & Wilkinson.

Radio affiliate: WVVW.

HAMILTON-LANDIS & ASSOCIATES, Inc.
 NATIONWIDE MEDIA BROKERS
 WASHINGTON, D. C., CHICAGO, DALLAS, SAN FRANCISCO
SELL MORE
 RADIO & TELEVISION STATIONS
 IN THE EAST—NEAREST OFFICE IS—
 1737 DeSALES ST., N.W., WASHINGTON
 EXECUTIVE 3-3456

WHEELING, Webster County

WSTV-TV (see Steubenville, Ohio).

WTRF-TV (Steubenville, Ohio) (Oct. 23, 1953) ch. 7; power—309 kw visual, 155 kw aural; antenna height—590 feet above average terrain, 358 feet above ground.

Address: 1329 Market St. Phone: Cedar 2-7777. TWX 7077.

Licensee: WTRF-TV Inc. acquired station Feb. 1, 1959.

Ownership: Robert W. Ferguson, 10%, and the following, each owning 22.5%: Albert V. Robert C., Raymond E. and Gordon C. Dix. Wooster Republican Printing Co. (Wooster [Ohio] Record) owns 30% of preferred stock of WTRF-TV Inc. The Dixes also own 20% each of WWST-AM-FM Wooster, Ohio, which in turn owns 100% of WRAD Radford, Va. Also see "Group Ownership" and "Newspaper Ownership."

Network: NBC-TV (primary).

Rep: Hollingbery.

Color facilities: network.

Highest hour rate: \$700.

Video tape: RCA (1).

Executives: Robert W. Ferguson, exec vp & gen mgr; George Diab, opns mgr; Cyril J. Ackermann, natl sls mgr; Garry Vorhees, prog dir; James H. Knight, prom dir; Dale Schussler, news dir; Howard Daubenmeyer, chief engr.

Washington atty: Dow, Lohnes & Albertson.

WHEELING BRANDWAGON

MORE SALES PUSH:

**E
R
C
H
A
N
D
I
S
I
N
G**

IN-STORE displays, banners, shelf talkers, window flyers and tie-in newspaper promotion ads.

ON-THE-AIR interviews by Jennings Martin on "Take 30," it's "live" 1-1:30 p.m. weekdays.

AREA TRADE PAPERS ads and stories.

MAILINGS to retailers, jobbers and wholesalers.

CONTESTS set up and promoted.

COMPETITIVE ACTIVITIES are checked and reported.

REPORTS on complete merchandising activities in detail.

COOPERATION with client's district and regional representatives and aid in solution of special problems.

SPECIAL DISPLAYS in 216 food markets including 43 A & P stores; 8 Kroger; 33 M & K; 75 IGA; 34 AG; 5 By-Rite and 18 State Food Stores.

Rolls In Bonus Profits



WHEELING

For availabilities, call Bob Ferguson, VP and Gen. Mgr., Area Code 304, Cedar 2-7777, Wheeling, W. Va. National Rep., George P. Hollingbery Company

**For Advertisers
 In The Rich, Busy
 Wheeling-Steubenville
 Ohio Valley Market!**

WTRF-TV Wheeling 7, West Virginia • Equipped For Network Color

WISCONSIN

*Non-commercial educational.

WISCONSIN

EAU CLAIRE, Eau Claire County

WEAU-TV (Dec. 17, 1954) ch. 13; power—310 kw visual, 155 kw aural; antenna height—900 feet above average terrain, 958 feet above ground.

Address: 2415 S. Hastings Way. Phone: Temple 2-3474. TWX EU 8811.

Licensee: Post Broadcasting Corp. (acquired station May 17, 1962).

Ownership: Post Publishing Co. (Appleton, Wis. Post-Crescent), interlocking ownership with Green Bay Press-Gazette (WJPG Green Bay, Wis.). See "Newspaper Ownership."

Network: NBC-TV (primary), CBS-TV (secondary), ABC-TV (secondary).

Rep: George P. Hollingbery.

Highest hourly rate: \$475.

Color facilities: Network.

Executives: V. I. Minahan, pres; Leo Howard, gen mgr; Elmo Reed, chief engr; David L. Nelson, vp & treas.

GREEN BAY, Brown County

WBAY-TV (March 17, 1953) ch. 2; power—100 kw visual, 50 kw aural; antenna height—1,205 feet above average terrain, 1,149 feet above ground.

Address: 115 S. Jefferson. Phone: Hemlock 2-3331. TWX GB-8366.

Licensee: Norbertine Fathers (original owner). Ownership: Religious order which runs St. Norberts College.

Network: CBS-TV (primary).

Rep: H-R Tv Inc.

Color facilities: network.

Highest hour rate: \$700.

Executives: Haydn R. Evans, gen mgr; Earl H. Huth, natl sis mgr; Greg McElrone, prog dir; Don Bergner, film buyer; Lyle Lahey, prom dir; Don Love, news dir; W. J. Stangel, chief engr. Washington atty: Hogan & Hartson. Radio affiliate: WBAY-AM-FM.

WFRV (May 21, 1955) ch. 5; power—93.3 kw visual, 56.2 kw aural; antenna height—1,120 feet above average terrain, 999 feet above ground.

Address: E. Mason & Roosevelt Sts. Phone: Hemlock 7-5411. TWX GB 8343.

Licensee: Valley Telecasting Co. (acquired station Feb. 15, 1961).

Ownership: See George W. Norton Stations in "Group Ownership."

Network: NBC-TV (primary).

Rep: Katz.

Color facilities: network.

Highest hour rate: \$650.

Video tape recorder: RCA (1).

Executives: George W. Norton Jr., pres; Lee Browning, gen mgr; Roger Micheln, actg gen sls mgr; J. W. Vickery, prog dir; Otto Junkermann, prom mgr; Dick Nier, news dir; Harry Hill, chief engr.

Washington atty: McKenna & Wilkinson.

WLUK-TV (Sept. 10, 1954) ch. 11; power—316 kw visual, 158 kw aural; antenna height—1,260 feet above average terrain, 1,159.6 feet above ground.

Address: 306 Cherry St., Green Bay, Wis. Phone: Hemlock 2-6468. TWX GB 8342.

Licensee: M & M Broadcasting Co. (acquired station March 19, 1958).

Ownership: Superior (Wis.) Evening Telegram (Morgan Murphy), 55%; Norman M. Postles, 13.3%; Walter C. Bridges, 10%; Charles and Antoinette Goldberg, 7.5% and John and Lillian Stang, 7.5%, and others. For other Murphy

interests see Morgan Murphy Stations in "Group Ownership." Also see Newspaper Ownership." Network: ABC-TV (primary).

Rep: Adam Young, Harry Hyett (Minneapolis).

Color facilities: network.

Highest hour rate: \$650.

Executives: John H. Borgen, gen mgr; Dan Giovannini, opns mgr & prog dir; Francis Johanski, prom mgr; Robert Brice, news dir; Marshall Williamson, chief engr.

Washington atty: Scharfield, Bechhoefer, Baron & Stambler.

Radio affiliate: WMAM Marinette.

LA CROSSE, La Crosse County

WKBT (Aug. 1, 1954) ch. 8; power—251 kw visual, 126 kw aural; antenna height—810 feet above average terrain, 578 feet above ground. (CP power—316 kw visual, 158 kw aural; antenna height—1,540 feet above average terrain, 1,625 feet above ground.)

Address: 141 S. 6th St. Phone: 2-4678. TWX LC 8718.

Licensee: WKBH Television Inc. (original owner).

Ownership: Lee Enterprises Inc., 27.5%; Howard Dahl, 21%; Kenneth Dahl, 9.6%; W. T. Burgess, 10% and others. Interlocking ownership with WKBH LaCrosse. Also see "Newspaper Ownership."

Network: ABC-TV (secondary), CBS-TV (primary), NBC-TV (secondary).

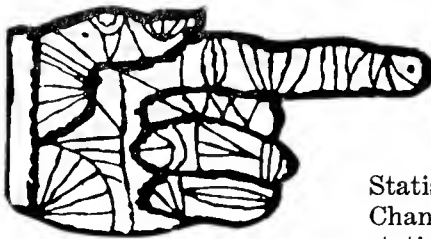
Rep: Avery-Knodel.

Highest hour rate: \$450.

Executives: Howard Dahl, pres; Robert Z. Morrison, coml mgr; Raymond O. Skaran, prog dir & film buyer; Lenord Andersen, prom mgr; Paul Morsch, news dir; Al Leeman, chief engr.

Washington atty: Dow, Lohnes & Albertson.

Radio affiliate: WKBH.



The Plus Value Facts...

Statistics* show that the number of homes able to receive Channel 11 has increased more in the last two years than stations B and C combined in the Green Bay market.

Here are the facts . . .

	<u>WLUK</u>	<u>Sta. B</u>	<u>Sta. C</u>
able to receive	+25.6	+ 0.8	+ 5.5
average daily daytime	+70.4	+13.1	+13.7
average daily nighttime	+28.5	— 0.7	+12.4

*March, 1962 ARB Circulation Totals

...And



The Reason Why...

In September of 1961, Channel 11 began transmitting from the tallest tower above ground in Wisconsin with 316 kw. of power.

Check with Adam Young Co. or Harry Hyett, Mpls., and let them give you the facts about the greatest buy in Wisconsin.

WLUK-TV
GREEN BAY, WIS.

MADISON, Dane County

***WHA-TV** (May 3, 1954) ch. *21; power—10.7 kw visual, 5.75 kw aural; antenna height—230 feet above average terrain, 273 feet above ground. (CP: power—158 kw visual, 79 kw aural; antenna height—740 feet above average terrain, 702 feet above ground.)

Address: Radio Hall, U. of Wisconsin, zone 6. Phone: Alpine 5-2988.

Licensee: U. of Wisconsin (original owner).
Network: NET.
Video tape: Ampex.
Executives: Harold B. McCarthy, exec dir; Charles A. Huber, sup engr.
Radio affiliate: WHA, WHA-FM.

WISC-TV (June 24, 1956) ch. 3; power—56.2 kw visual, 28.8 kw aural; antenna height—1,200 feet above average terrain, 1,107 feet above ground.

Address: 4801 W. Beltline Highway, zone 11. Phone: Cedar 3-9791. TWX MN 8512.

Licensee: Television Wisconsin Inc. (original owner).

Ownership: Ralph Immell, 14%; Ralph O'Connor, 7.5%; Russell Nelson, 6.1%; H. K. Harley, 7.5%; George Johnson, 7.5%; Morgan Murphy, 15.2%; Evening Telegram Co. (controlled by Morgan Murphy), 34.8%, and others. See Morgan Murphy Stations in "Group Ownership." Also see "Newspaper Ownership."

Network: CBS-TV (primary).
Rep: Peters, Griffin, Woodward.
Color facilities: network, local film, local slides.

Highest hour rate: \$750.
Video tape: Ampex.
Executives: Ralph Immell pres; Ralph O'Connor, gen mgr; Richard Nickeson, coml mgr; Daniel Imhoff, prog dir & film buyer; Jerry Deane, news dir; Walter Hariu, chief engr.

Washington atty: Scharfeld, Bechhoefer, Baron & Stambler.

WKOW-TV (July 1953) ch. 27; power—162 kw visual, 87.1 kw aural; antenna height—690 feet above average terrain, 596 feet above ground. Address: Box 100, 5727 Tokay Blvd. Phone: Cedar 8-5891. TWX 608-654-8213.

Licensee: Mid-Continent Broadcasting Co. of Wisconsin Inc. (acquired station July 1960).
Ownership: See BFR Stations in "Group Ownership."

Network: ABC-TV (primary).
Rep: Wayne-Evans & Assoc. (Minneapolis); Young Tv.

Highest hour rate: \$325.
Color facilities: network.
Washington atty: Dow, Lohnes & Albertson.
Radio affiliate: WKOW.

WMTV (July 1953) ch. 15; power—148 kw visual, 74.11 kw aural; antenna height—1,160 feet above average terrain, 1,100 feet above ground.

Address: P. O. Box 168. Phone: Cedar 3-5381. TWX MN 8539.

Licensee: Forward Television Inc. (acquired station May 18, 1958).

Ownership: See Forward Group in "Group Ownership." Also see "Newspaper Ownership."
Network: NBC-TV (primary).

Rep: Branham.
Color facilities: network.
Highest hour rate: \$325.
Executives: Walter J. Rothschild, pres & gen mgr; Merritt Milligan, stn mgr; Donald Harrer, asst mgr; Jack Crowley, prog dir; Don Schmitt, news dir; Stanley Sadler, chief engr.
Washington atty: Pierson, Ball & Dowd.

MILWAUKEE, Milwaukee County

WCAN-TV (not on air; suspended operation but still holds construction permit) ch. 24;

power—251 kw visual, 138 kw aural; antenna height—520 feet above average terrain, 681 feet above ground.

Address: c/o Philip M. Baker, Pennsylvania Bldg., Washington 4, D. C.

Licensee: Lou Poller (original owner).

WISN-TV (Oct. 27, 1954) ch. 12; power—316 kw visual, 158 kw aural; antenna height—1,000 feet above average terrain, 1,105 feet above ground.

Address: 759 N. 19th St., zone 3. Phone: Division 2-3000. TWX MI 489.

Licensee: Hearst Corp. (acquired station March 8, 1955).

Ownership: See Hearst Stations in "Group Ownership." Also see "Newspaper Ownership."
Network: CBS-TV (primary).

Rep: Petry.
Color facilities: local film, local slides.
Highest hour rate: \$1,400.
Video tape: RCA (2).

Executives: William C. Goodnow, vp & gen mgr; Richard D. Foerster, gen sls mgr; Baylen H. Smith, prog dir & film buyer; Arthur H. Barnes, prom-publ dir; Douglas D. Davenport, news dir; Lionel Wittenberg, chief engr.

Washington atty: Dempsey & Koplowitz.
Radio affiliate: WISN-AM-FM.

WITI-TV (May 21, 1956) ch. 6; power—100 kw visual, 50 kw aural; antenna height—1,000 feet above average terrain, 1,078 feet above ground.

Address: 5445 N. 27th St., zone 9. Phone: Uptown 3-1919. TWX MI 227.

Licensee: Storer Broadcasting Co. (acquired station Dec. 22, 1958).

Ownership: See Storer Broadcasting Co. Stations in "Group Ownership." Also see "Newspaper Ownership."

Network: ABC-TV (primary).
Rep: Storer Television Sales Inc.

Color facilities: network.
Highest hour rate: \$1,500.
Video tape: Ampex (2).

Executives: George B. Storer Jr., pres; Roger W. LeGrand, gen mgr; Dean McCarthy, opns mgr; Donn Shelton, prom mgr; Carl Zimmerman, news dir; Robert Truscott, chief engr.

Washington atty: Warren C. Zwicky.

***WMVS-TV** (Oct. 28, 1957) ch. *10; power—129 kw visual, 65.7 kw aural; antenna height—740 feet above average terrain, 1,046 feet above ground. (CP power—316 kw visual, 158 kw aural; antenna height—750 feet above average terrain, 1,079.75 feet above ground.)

Address: 1015 N. Sixth St., zone 3. Phone: Broadway 1-1550, ext. 310.

Licensee: Milwaukee Board of Vocational & Adult Education (original owner).

Network: NET.
Color facilities: local slide.
Video tape recorder: Ampex (1); RCA (2).

Executives: Otto Schlaak, stn mgr; James C. Wulliman, asst stn mgr & chief engr; C. H. Logan, prod mgr; John Lemke, film supvr.

Washington atty: Cohn & Marks.

***WMVT** (not on air, target date unknown) ch. 36; power—14.4 kw visual, 7.2 kw aural; an-

tenna height—440 feet above average terrain, 1,078 feet above ground.

Licensee: Milwaukee Board of Vocational and Adult Education (original owner).

WTMJ-TV (Dec. 3, 1947) ch 4; power—100 kw visual, 50 kw aural; antenna height—900 feet above average terrain, 1,032 feet above ground.

Address: 333 W. State St., zone 1. Phone: Broadway 1-6000. TWX MI 297.

Licensee: Journal Co. (original owner).

Ownership: The Journal Co. (Milwaukee Journal), 100%. See "Newspaper Ownership."

Network: NBC-TV (primary).
Rep: Harrington, Righter & Parsons.
Color facilities: network; local slides; local live; local film; local tape.

Highest hour rate: \$1,500.
Video tape recorder: RCA (1).

Executives: George Comte, vp & gen mgr; R. J. Heiss, stn mgr; Sprague Vonier, sls mgr; William Tulloch, loc sls mgr; Robert Petrie, prog mgr; William McCormack, continuity mgr; Bruce Wallace, prom & pub serv mgr; James Fitzgerald, film supvr; Jack Krueger, news edit; Philip B. Laeser, mgr, am & tv engr; Edwin Cordes, chief engr, tv facilities.

Washington atty: Hogan & Hartson.
Radio affiliate: WTMJ-AM-FM.

WUHF (July 1, 1959) ch. 18; power—100 kw visual, 55 kw aural; antenna height—530 feet above average terrain, 663 feet above ground.

Address: Hotel Schroeder, 509 W. Wisconsin Ave., zone 3. Phone: Broadway 2-1818.

Licensee: WXIX Inc. (original owner).

Ownership: Harold Sampson, 45.5%; Bernard J. Sampson, 45.5%; Herbert Wilk, 9%.

Rep: Gill-Perna.
Highest hour rate: \$425.
Color facilities: network.

Executives: Bernard Sampson, pres; Lawrence M. Turet, exec vp & gen mgr; Parker Daggett, sls mgr; J. G. Levy, mdse coord; John Dean, prom mgr; Rick Whitt, news dir; Joe Waters, chief engr; Alan Winstrum, prod dir.

Washington atty: A. Harry Becker.

SUPERIOR, Douglas County

KDAL-TV (see Duluth, Minn.).

WDSM-TV (Duluth, Minn.) (March 11, 1954) ch. 6; power—100 kw visual, 50 kw aural; antenna height—1,010 feet above average terrain, 804.5 feet above ground.

Address: 230 E. Superior St., Duluth 2, Minn. Phone: Randolph 7-8484. TWX DU 7071.

Licensee: Northwest Publications Inc. (original owner).

Ownership: See "Newspaper Ownership" and Ridder Publications Stations in "Group Ownership."

Network: ABC-TV (secondary), NBC-TV (primary).
Rep: Peters, Griffin, Woodward.

Color facilities: network.
Highest hour rate: \$650.

Executives: Robert B. Ridder, pres; Robert J. Rich, gen mgr; Tom Gavin, asst to gen mgr; R. W. (Rick) Pearson, coml mgr; Edwin M. Conrad, prog dir; Martin Olson, prom mgr; Glenn Maxham, news dir; George Carlson, engr dir.

Washington atty: Fly, Shuebruk, Blume & Gaguine.

Radio affiliate: WDSM.

WAUSAU, Marathon County

WCWT (not on air, target date unknown) ch. 9; power—316 kw visual, 158 kw aural; 1,020 feet above average terrain, 996 feet above ground.

Licensee: Central Wisconsin Television Inc. (original owner).

HAMILTON-LANDIS
& ASSOCIATES, Inc.
NATIONWIDE MEDIA BROKERS
WASHINGTON, D. C., CHICAGO, DALLAS,
SAN FRANCISCO
SELL **MORE**
RADIO & TELEVISION STATIONS
IN THE MIDWEST—NEAREST OFFICE IS—
1714 TRIBUNE TOWER, CHICAGO 11
DELAWARE 7-2754

WSAU-TV (Oct. 23, 1954) ch. 7; power—316 kw visual, 178 kw aural; antenna height—1,210 feet above average terrain, 647.3 feet above ground.

Address: Box 1088. Phone Viking 2-1021. TWX WS 8869.

Licensee: Wisconsin Valley Television Corp. (original owner).

Ownership: Wausau Record Herald, 25%; Charles Lemke, 26.59%; Wisconsin Rapids Tribune (WFHR), 12.66%; Marshfield News-Herald, 12.66%; Antigo Journal (WATK), 8.32%; Rhinelander News, 8.42%; and Merrill Herald, 8.42%, all Wisconsin. Also see "Newspaper Ownership."

Network: ABC-TV (secondary), CBS-TV (primary), NBC-TV (secondary).

Rep: Meeker Co.

Color facilities: network.

Highest hour rate: \$550.

Video tape recorder: RCA (1).

Executives: George T. Frechette, pres; Richard D. Dudley, gen mgr; James W. Frey, coml mgr; Bart F. Kellnhauser, prog dir; Thomas E. Bolger, prom mgr; Walter John Chilsen, news dir; Roland R. Richardt, chief engr.

Washington atty: McKenna & Wilkinson.

Radio affiliate: WSAU-AM-FM.

WYOMING

*Non-commercial educational.

CASPER, Natrona County

KTWO-TV (March 1, 1957) ch. 2; power—70.8 kw visual, 35.6 kw aural; antenna height—1,400 feet above average terrain, 88 feet above ground.

Address: 3900 East Second St. Phone: 237-3711. TWX 237-2354.

Licensee: Rocky Mountain Tele Stations (original owner).

Ownership: See Rocky Mountain Stations in "Group Ownership."

Network: ABC-TV (secondary), CBS-TV (secondary), NBC-TV (primary).

Rep: Meeker.

Color facilities: network.

Highest hour rate: \$2,500.

Video tape: Ampex (1).

Executives: Burt I. Harris, pres; Lawrence Berger, gen mgr; Ralph Davison Jr., coml mgr; John Calvetti, prog dir; Brent Turner, news dir; Ben Lockerd, chief engr.

Washington atty: Sher, Oppenheimer & Harris.

Radio affiliate: KTWO.

CHEYENNE, Laramie County

KFBC-TV (March 22, 1954) ch. 5; power—100 kw visual, 50 kw aural; antenna height—620 feet above average terrain, 483 feet above ground.

Address: 2923 E. Lincoln Way. Phone: 634-4461.

Licensee: Frontier Broadcasting Co. (original owner).

Ownership: See Frontier Stations in "Group Ownership." Also see "Newspaper Ownership".

Network: ABC-TV (secondary), CBS-TV (primary), NBC-TV (secondary).

Rep: Hollingbery.

Color facilities: network.

Highest hour rate: \$225.

Executives: Robert S. McCracken, pres & film buyer; William Grove, exec vp, chief engr & gen mgr; J. D. Reeves Jr., coml mgr; William D. McCracken, prom mgr & prog dir; Chuck Wane, news dir.

Washington atty: Koteen & Burt.

Radio affiliate: KFBC.

LANDER, Fremont County

KWRB-TV (see Riverton).

RIVERTON, Fremont County

KWRB-TV (Lander-Thermopolis-Worland) (Dec. 22, 1957) ch. 10; power—58.9 kw visual, 29.5 kw aural; antenna height—1630 feet above aver-

age terrain, 79 feet above ground.

Address: 500 Broadway, Thermopolis. Phone: Union 4-2351. TWX Thermopolis 567.

Licensee: Chief Washakie Tv. (original owner). Ownership: See Ernst Stations in "Group Ownership."

Network: ABC-TV (primary), CBS-TV (secondary), NBC-TV (per program).

Rep: Gill-Perna.

Highest hour rate: \$150.

Executives: M. V. Ernst, gen mgr & coml mgr; Cal Voigt, prog dir; Philip Ernst, chief engr.

Washington atty: McKenna & Wilkinson.

Radio affiliate: KRTR.

THERMOPOLIS, Hot Springs County

KWRB-TV (see Riverton).

WORLAND, Washakie County

KWRB-TV (see Riverton).

GUAM

AGANA

KUAM-TV (Aug. 5, 1956) ch. 8; power—0.436 kw visual, 0.219 kw aural; antenna height—70 feet above average terrain, 302 feet above ground.

Address: P. O. Box 368. Phone: 7961.

Licensee: Radio Guam (original owner).

Ownership: Phil Berg, 100%.

Network: ABC-TV (secondary), CBS-TV (secondary), NBC-TV (primary).

Rep: Intercontinental Services Ltd.

Highest hour rate: \$120.

Executives: Phil Berg, pres; Laling Camacno, news dir.

Washington atty: Krieger & Jorgensen.

Radio affiliate: KUAM.

PUERTO RICO

AGUADILLA, Aguadilla County

WOLE-TV (see Arecibo).

ARECIBO, Arecibo County

WOLE-TV (Aguadilla-Mayaguez) (1960) ch. 12; power—17.88 kw visual, 8.91 kw aural; antenna height—982 feet above average terrain, 63 feet above ground.

Ownership: Hector Reichard, 33 $\frac{1}{3}$ %; WAPA-TV San Juan, 33 $\frac{1}{3}$ %; Jose Bechara Jr., 16 $\frac{2}{3}$ %; A. Gimenez Aguayo, 8 $\frac{1}{3}$ %; Rynaldo Berletta, 8 $\frac{1}{3}$ %.

Permittee: Western Broadcasting Corp.

Washington atty: Spearman & Roberson.

CAGUAS, Guayama County

WKBM-TV (San Juan) (May 23, 1960) ch. 11; power—27 kw visual, 13.5 kw aural; antenna height—1,180 feet above average terrain, 237 feet above ground.

Address: 610 Condado St., San Juan, P. R. Phone: 2-1278.

Permittee: American Colonial Broadcasting Corp. (original owner).

Ownership: See American Colonial Broadcasting Stations in "Group Ownership."

Video tape: Ampex (2).

Highest hour rate: \$325.

Executives: Ralph Perez Perry, owner & gen mgr; Jose A. Ribas, coml mgr; Nilsa Gonzalez, prog dir; Efrain Rivera, chief engr.

Radio affiliate: WKVM.

FAJARDO, Humacao County

WSTE (not on air, granted July 16, 1958; target date not announced) ch. 13; power—2.82 kw

visual, 1.41 kw aural; antenna height—350 feet above average terrain, 242 feet above ground.

Address: 566 Ponce de Leon Ave.

(Permittee: Continental Broadcasting Corp. (acquired CP March 26, 1959).

Ownership: Grantee operates WHOA San Juan and is owned by Carmena Mendez, 100%. See Griffin-Leake Stations in "Group Ownership."

Washington atty: John C. Doerfer.

MAYAGUEZ, Mayaguez County

*WIPM-TV (March 19, 1961) ch. *3; power—35.5 kw visual, 17.8 kw aural; antenna height—600 feet above average terrain, 209 feet above ground.

Address: P. O. Box 909, Hato Rey, P. R.

Executives: F. Rodriguez Pocci, resident prog dir; Domingo Albino, resident engr.

Permittee: Dept. of Education of Puerto Rico. Network: NET.

WOLE-TV (see Arecibo).

WORA-TV (Oct. 1, 1955) ch. 5; power—100 kw visual, 50 kw aural; antenna height—1,970 feet above average terrain, 147 feet above ground.

Address: P. O. Box 43. Phone: 1150.

Licensee: Supreme Broadcasting Co. of Puerto Rico Inc. (original owner).

Ownership: Radio Americas Corp., 69.17%; Supreme Broadcasting Co. of Louisiana, 28.34%. Radio Americas is owned by Alfredo R. deArellano Jr. Supreme of Louisiana is licensee of WJMR New Orleans. Supreme Broadcasting of Puerto Rico owns WSVI (TV) Christiansted, V. I. and WKYN-AM-FM San Juan, P. R.

Network: ABC-TV (primary), NBC-TV (primary).

Rep: Inter American Publications (New York). Highest hour rate: \$200.

Executives: Alfredo R. deArellano Jr., pres; Reinaldo M. Dupont, mgr & coml mgr; Rafael Lopez, prog dir; Alfredo Zayas, news dir; Rafael Cryz Rivera, chief engr.

Washington atty: Dempsey & Koplovitz.

Radio affiliate: WORA-AM-FM.

PONCE, Ponce County

WRIK-TV (Feb. 2, 1958) ch. 7; power—63.1 kw visual, 31.6 kw aural; antenna height—120 feet below average terrain, 137 feet above ground.

Address: Darlington Bldg. Phone: 842-0280. TWX S-117.

Licensee: Ponce Television Corp. (original owner).

Ownership: George A. Mayoral, 25%; William Cortada, 25%; Alfredo Carlos R. Arellano III, 25%; Luis A. Ferre, 25%. See Mayoral Stations in "Group Ownership."

Network: CBS-TV (primary); ABC-TV (secondary).

Rep: Inter American.

Highest hour rate: \$300.

Color facilities: network.

Video tape recorder: Ampex (1).

Executives: George A. Mayoral, pres; William Cortada, gen mgr; Wito Morales, coml mgr & news dir; Luis A. Morales, prog dir; Angie Menendez, prom mgr; Americo Cintron, chief engr.

Washington atty: Loucks & Jansky.

Radio affiliate: WPRP-AM-FM.

WSUR-TV (February 1958) ch. 9; power—2.73 kw visual, 0.407 kw aural; antenna height—2,594 feet above average terrain, 240 feet above ground.

Address: 1000 Ponce de Leon Ave., San Juan, P. R.

Licensee: American Colonial Broadcasting Corp. (original owner).

Ownership: See American Colonial Stations in "Group Ownership."

Rep: Pan-American Broadcasting Co.

Highest hour rate: \$173.

Executives: Ralph Perez Perry, pres & mgr; Gladys Boscio, asst gen mgr; Jose Ribas, stn mgr & tech supvr; Efrain Nunez, chief engr.

SAN JUAN, San Juan County

WAPA-TV (May 1, 1954) ch. 4; power—56.2 kw visual, 33.9 kw aural; antenna height—220 feet above average terrain, 260 feet above ground.

Address: P. O. Box 2050. Phone: 724-3006.
Licensee: WAPA-TV Broadcasting Corp. (acquired station April 25, 1962).

Ownership: Owned by Screen Gems Inc. Screen Gems is 89% owned by Columbia Pictures Corp. (See Columbia Pictures Stations in "Group Ownership." WAPA-TV Broadcasting Corp. owns 33 1/3% of WOLE-TV Aguadilla, P. R.

Network: ABC-TV (secondary), NBC-TV (secondary).

Video tape: Ampex (1).

Executives: Norman Louvau, exec vp; Hector Modesti, gen mgr; Felix Rodriguez Baez, prod mgr; Joan Lane, prom mgr; E. W. Lambourne, dir of engr; Felix Santiago, traf mgr.

Washington atty: Spearman & Roberson.

*WIPR-TV (Jan. 6, 1959) ch. *6; power—100 kw visual, 50 kw aural; antenna height—920 feet above average terrain, 285 feet above ground.

Address: P. O. Box 306. Phone: 6-5701.
Licensee: Dept. of Education of the Commonwealth of Puerto Rico (original owner).

Network: NET.

WKAQ-TV (March 28, 1954) ch. 2; power—100 kw visual, 50 kw aural; antenna height—1,270 feet above average terrain, 287 feet above ground.

Address: P. O. Box 5096, Puerta de Tierra Station. Phone: 723-3800.

Licensee: El Mundo Inc. (original owner).
Ownership: Estate of Angel Ramos (publisher of El Mundo), 74%. Also see "Newspaper Ownership."

Network: CBS-TV (primary).
Rep: Inter-American Publications.
Highest hour rate: \$453.

Video tape recorder: Ampex (2).

Executives: Argentina S. Ramos, pres; Harlan McFadden, gen mgr; Rafael Ruiz, coml mgr; Oscar Orzabal Quintana, prog dir; Eduardo Tamayo, prom mgr; Anibal Gonzalez Irrizary, news dir; Robert Beurket, chief engr; Jose Oviedo, administrator.

Washington atty: Dempsey & Koplowitz.
Radio affiliate: WKAQ-AM-FM.

WKBM-TV (see Caguas).

VIRGIN ISLANDS

CHARLOTTE AMALIE, St. Thomas Island

WBNB-TV (July 22, 1961) ch. 10; power—2.52 kw visual, 1.26 kw aural; antenna height—1,604 feet above average terrain, 203 feet above ground. (CP power—2.5 kw visual, 1.26 kw aural; antenna height—1,600 feet above average terrain, 203 feet above ground.)

Address: P. O. Box 1947, St. Thomas. Phone: 677.

Licensee: Island Teleradio Service Inc. (original owner).

Ownership: Robert Moss, 41 2/3%; Robert E. Noble Jr., 41 2/3%; Kenneth H. Granger, 10%; Faye R. Russell, 6 2/3%.

Network: ABC-TV (secondary), CBS-TV (secondary), NBC-TV (secondary).

Rep: Caribbean Networks Inc.
Highest hour rate: \$60.

Executives: Robert Moss, pres; Robert E. Noble Jr., sec-treas.

Washington atty: McKenna & Wilkinson.
Radio affiliate: WBNB St. Thomas, V. I.

CHRISTIANSTED, St. Croix Island

WSVI (not on air; target date not announced): ch. 8. power—3.16 kw visual, 1.58 kw aural; antenna height—360 feet above average terrain, 70 feet above ground.

Address: P. O. Box 43, Mayaguez, P. R.
Permittee: Supreme Broadcasting Co. of Puerto Rico.

Ownership: See WORA-TV Mayaguez, P. R.

HAMILTON-LANDIS & ASSOCIATES, Inc.
NATIONWIDE MEDIA BROKERS
WASHINGTON, D. C., CHICAGO, DALLAS, SAN FRANCISCO
SELL **MORE**
RADIO & TELEVISION STATIONS
IN THE EAST—NEAREST OFFICE IS—
1737 DeSALES ST., N.W., WASHINGTON
EXECUTIVE 3-3456

Tv Translator Stations

These stations are authorized by FCC as of Oct. 1 to repeat programs of commercial tv stations. Ch. number is included in call letters, e.g. K60AA means ch. 60.

ALASKA

Clear—**K03PE**, Northern Tv Inc., translates KTVF Fairbanks.

Delta Junction—**K03AB**, Northern Television Inc. translates KTVF Fairbanks.

Near Palmer—**K07EX**, KNKIC Tv Club, translates KTVF Anchorage.

Nenana—**K07EU**, Northern Tv Inc., translates KTVF Fairbanks.

Seward—**K09DL**, Marathon Tv Co., translates KENI-TV Anchorage.

Soldatna-Kasilof-Keni—**K13EO**, Northern Tv Inc., translates KTVF Anchorage.

Soldatna-Kenai—**K04CL**, All-Alaska Broadcasters Inc., translates KENI-TV Anchorage.

Sutton—**K09EY**, Northern Tv Inc., translates KTVF Anchorage.

Usibelli-Suntrann—**K09CW**, All-Alaska Broadcasters Inc., translates KTVF Fairbanks.

Usibelli-Suntrana—**K07ET**, Northern Tv Inc., translates KTVF Fairbanks.

ARIZONA

Bagdad—**K02AH**, Bagdad Copper Corp. translates KVAR-TV Phoenix.

Bagdad—**K06AI**, Bagdad Copper Corp. translates KOOL-TV Phoenix.

Bagdad—**K07AX**, Bagdad Copper Corp. translates KTVK-TV Phoenix.

Bagdad—**K09AO**, Bagdad Copper Corp. translates KPHO-TV Phoenix.

Big Sandy Valley—**K72AV**, Mohave County Board of Supervisors, Mohave County, translates KLRJ-TV Henderson, Nev.

Big Sandy Valley—**K75AI**, Mohave County Board of Supervisors, Mohave County, translates KTVK (TV) Phoenix.

Bisbee—**K05BO**, Peoples Tv Inc., translates KGUN-TV Tucson.

Bisbee—**K07OP**, Peoples Tv Inc., translates KVOA-TV Tucson.

Bisbee—**K11DZ**, Peoples Tv Inc., translates KOLD-TV Tucson.

Camp Verde—**K02AM**, Verde Valley Tv Club Committee, translates KOOL-TV Phoenix.

Camp Verde—**K06AQ**, Verde Valley Tv Club Committee, translates KTAR-TV Mesa-Phoenix.

Camp Verde—**K07BT**, Verde Valley Tv Club Committee, translates KTVK Phoenix.

Casa Adobes—**K07DA**, Old Pueblo Broadcasting Co., translates KOLD-TV Tucson.

Casa Adobes—**K02BW**, KGUN-TV Inc., translates KGUN-TV Tucson.

Casa Adobes—**K11DH**, Alvarado Tv Co., translates KVOA-TV Tucson.

Chloride—**K74AN**, Mohave County Board of Supervisors, Mohave County, translates KLRJ-TV Henderson, Nev.

Chloride—**K77AM**, Mohave County Board of Supervisors, Mohave County, translates KLAS-TV Las Vegas, Nev.

Deer Lodge and Seligman—**K07DO**, Seligman Recreation Assn., translates KTVK-TV Phoenix.

Douglas—**K70BF**, City of Douglas Translator Committee, translates KVOA-TV Tucson.

Duncan—**K02AB**, Duncan Valley Tv Assn. translates KGUN-TV Tucson.

Flagstaff—**K71AD**, Coconino Tv Inc., translates KTVK (TV) Phoenix.

Flagstaff—**K74AI**, Coconino Tv Inc., translates KOOL-TV Phoenix.

Fredonia—**K02BI**, Kanab Lions Tv, translates KLRJ-TV Henderson, Nev., via K10BW.

Fredonia—**K07ES**, Kanab Lions Tv, translates KLAS-TV Las Vegas, Nev., via K06AX.

Ganado—**K70BJ**, Navajo Tribal Council, translates KOB-TV Albuquerque, N. M., via K72AP.

Gas City, Bullhead City, Davls Dam & Needles, Calif.—**K76AQ**, Mohave County Board of Supervisors, translates KOOL-TV Phoenix via K82AA.

Globe-Miami—**K74BK**, Community Tv Project, translates KPHO-TV Phoenix.

Globe-Miami—**K77AD**, Community Tv Project, translates KOOL-TV Phoenix.

Globe-Miami—**K80AE**, Community Tv Project, translates KTVK (TV) Phoenix.

Globe-Miami—**K70BY**, Community Tv Project, translates KVAR (TV) Phoenix.

Grand Canyon—**K09CV**, Grand Canyon Community Recreational Assn., translates KOOL-TV Phoenix.

Greer—**K06AF**, Greer Community Tv, translates KGUN-TV Tucson.

Kingman—**K70AC**, Mohave County Board of Supervisors, Mohave County, translates KVAR (TV) Phoenix.

Kingman—**K78AC**, Mohave County Board of Supervisors, Mohave County, translates KTVK (TV) Phoenix.

Kingman—**K82AA**, Mohave County Board of Supervisors, Mohave County, translates KOOL-TV Phoenix.

Navajo Compressor Station—**K70BJ**, El Paso Natural Gas Co., translates KOB-TV Albuquerque, N. M.

Navajo Compressor Station—**K74AV**, El Paso Natural Gas Co., translates KOAT-TV Albuquerque, N. M.

Parker—**K70AH**, Parker Chamber of Commerce, translates KTVK (TV) Phoenix.

Parker—**K72BJ**, Parker Tv Translators, translates KVAR (TV) and KPHO-TV, both Phoenix.

Parker—**K74BR**, Parker Tv Translators, translates KOOL-TV Phoenix.

Peach Springs—**K73AJ**, Mohave County Board of Supervisors, Mohave County, translates KLRJ-TV Henderson, Nev.

Peach Springs—**K82AA**, Mohave County Board of Supervisors, Mohave County, translates KOOL-TV Phoenix.

Prescott—**K04AI**, Prescott Tv Booster Club, translates KOOL-TV Phoenix.

Prescott—**K06AE**, Prescott Tv Booster Club, translates KTAR-TV Mesa.

Prescott—**K07AP**, Prescott Tv Booster Club, translates KTVK Phoenix.

Round Valley—**K02BX**, R.V.T.V. Repeater Assn., translates KGGM-TV Albuquerque, N. M.

Round Valley—**K10BH**, R.V.T.V. Repeater Assn., translates KOB-TV Albuquerque, N. M.

Round Valley—**K06BX**, R.V.T.V. Repeater Assn., translates KGUN-TV Tucson.

Sanders—**K11CK**, Puerto Community Tv Repeater Assn., translates KOB-TV Albuquerque, N. M.

Seligman—**K06BV**, Seligman Recreation Assn., translates KVAR (TV) Phoenix.

Seligman—**K10DH**, Seligman Recreation Assn., translates KOOL-TV Phoenix.

Show Low—**K80AG**, Show Low Tv Inc., translates KGUN-TV Tucson.

Springerville and Eager—**K70BK**, Town of Springerville, translates KOOL-TV Phoenix.

St. Johns—**K06BO**, St. Johns Tv Committee, translates KGUN-TV Tucson.

St. Johns—**K11CY**, St. Johns Tv Committee, translates KVOA (TV) Tucson.

St. Johns—**K07EV**, St. Johns Tv Committee, translates KOLD-TV Tucson.

Williams—**K70BO**, Williams-Ash Fork Associated Tv Committee, translates KOOL-TV Phoenix.

Williams—**K72BI**, Williams-Ash Fork Associated Tv Committee, translates KVAR (TV) Phoenix.

Window Rock—**K72AP**, Navajo Tribal Council, translates KOB-TV Albuquerque, N. M.

Window Rock—**K76AK**, Navajo Tribal Council, translates KOAT-TV Albuquerque, N. M.

Window Rock—**K80AM**, Navajo Tribal Council, translates KGGM-TV Albuquerque, N. M.

York-Sheldon—**K06AE**, York Sheldon Television Assn. translates KGUN-TV Tucson.

York-Sheldon—**K07UX**, York Sheldon Tv Assn., translates KVOA-TV Tucson.

CALIFORNIA

Alturas—**K72AD**, Alturas Tv Club Inc., translates programs of KVIP-TV Redding.
 Baker—**K09BE**, B&J Tv Services Inc., translates KRCA (TV) Los Angeles.
 Baker—**K11BS**, B&J Tv Services Inc., translates KNXT (TV) Los Angeles.
 Bishop—**K70AA**, James R. Oliver, translates KNXT (TV) Los Angeles.
 Bishop—**K73AA**, James R. Oliver, translates KRCA (TV) Los Angeles.
 Bishop—**K76BH**, Bishop Translator Service, translates KOLO-TV Reno, Nev.
 Blythe—**K79AA**, Palo Verde Valley Tv Club, translates KVAR (TV) Phoenix, Ariz.
 Blythe—**K71AB**, Palo Verde Valley Tv Club, translates KTVK (TV) Phoenix, Ariz.
 Blythe—**K75AD**, Palo Verde Valley Tv Club, translates KOOL-TV Phoenix, Ariz.
 Blythe & Palo Verde Valley—**K73AY**, Palo Verde Valley Tv Club, translates KPFO-TV Phoenix.
 Blythe & Palo Verde Valley—**K77BB**, Palo Verde Valley Tv Club, translates KAET (TV) Phoenix.
 Booneville—**K71AN**, Anderson Valley Tv Inc., translates KPXX (TV) San Francisco.
 Boonville & Philo—**K73AM**, Anderson Valley Tv Inc., translates KCRA-TV Sacramento.
 Bridgeport—**K11FG**, Bridgeport Public Utility District, translates KCRA-TV Sacramento.
 Bridgeport—**K13EX**, Bridgeport Public Utility District, translates KOLO-TV Reno, Nev.
 Burney—**K11FB**, Intermountain Tv Ltd., translates KHSL-TV Chico, Calif.
 Burney—**K13ER**, Intermountain Tv Ltd., translates KRON-TV San Francisco.
 Canby—**K76AL**, Canby Tv Club, c/o Mrs. Jack Rand, translates KVIP-TV Redding.
 Cedarville—**K71AF**, Surprise Valley Tv Club, translates KOLO-TV Reno, Nev.
 Chester, Westwood & Walnut Creek—**K75BG**, Golden Empire Broadcasting Co., translates KHSL-TV Chico, Calif.
 Concord & Walnut Creek—**K80BC**, Bay City Educational Tv Assn., translates KQED (TV) San Francisco.
 Daggett—**K71BB**, Elephant Mountain Tv Club, translates KNXT (TV) Los Angeles.
 Daggett—**K73AV**, Elephant Mountain Tv Club, translates KRCA (TV) Los Angeles.
 Dunsmuir—**K02CN**, Key Club of Dunsmuir, translates KMED-TV Medford, Ore.
 Dunsmuir—**K05BR**, Key Club of Dunsmuir, translates KVIP-TV Redding, Calif.
 Dunsmuir, Castella & Mt. Shasta—**K04ET**, Key Club of Dunsmuir, translates KHSL-TV Chico, Calif.
 Fall River Mills & Adin—**K03BO**, Intermountain Tv Ltd., translates KRON-TV San Francisco.
 Fall River Mills & Adin—**K06CW**, Intermountain Tv Ltd., translates KHSL-TV Chico, Calif.
 Furnace Creek, Death Valley & National Monument—**K09BK**, B&J Tv Services Inc., translates KRCA (TV) Los Angeles.
 Greenville—**K70AP**, Indian Valley Tv Co., translates KCRA-TV Sacramento.
 Hayfork—**K02BZ**, Hayfork Chamber of Commerce, translates KHSL-TV Chico, Calif.
 Indio—**K75AH**, Coachella Valley Tv Club, translates KRCA (TV) Los Angeles.
 Lakeport—**K71BU**, Cascade Engineering Co., translates KHSL-TV Chico, Calif.
 Lakeport—**K74BV**, Cascade Engineering Co., translates KQED (TV) San Francisco.
 Lakeport—**K80BG**, Cascade Engineering Co., translates KPXX (TV) San Francisco.
 Likely—**K70AQ**, Likely Tv Club, translates KVIP-TV Redding.
 Likely—**K74AT**, Likely Tv Club, translates KOTI (TV) Klamath Falls, Ore.
 Likely—**K77AU**, Likely Tv Club, translates KOLO-TV Reno, Nev.
 Lone Pine—**K80AD**, Lone Pine Tv Inc., translates KRCA (TV) Los Angeles.
 Needles—**K72AE**, Needles Community Tv Club, translates KLRJ-TV Henderson, Nev.
 Mammoth Lake—**K11CZ**, Mammoth Community Tv Service, translates KSBY-TV San Luis Obispo, Calif.
 Needles—**K80AQ**, Needles Community

Television Club Inc., translates KTVK (TV) Phoenix, Ariz.
 Palm Springs—**K70AL**, Palm Springs Translator Station Inc., translates KNXT (TV) Los Angeles.
 Palm Springs—**K73AD**, Palm Springs Translator Station Inc., translates KRCA (TV) Los Angeles.
 Palm Springs—**K77AV**, Palm Springs Translator Station Inc., translates XETV (TV) Tijuana, Mex.
 Point Arena—**K75AO**, Point Arena Tv, c/o Mrs. Joan Stommetta, translates KRON-TV San Francisco.
 Portersville—**K77BC**, Kern County Broadcasting Co., translates KLYD-TV Bakersfield, Calif.
 Quincy—**K04CA**, Quincy Community Tv Assn., translates KXTV (TV) Sacramento.
 Quincy—**K06CL**, Quincy Tv Assn., translates KOVR (TV) Stockton, Calif.
 Susanville & Herlong—**K72AJ**, Honey Lake Community Tv Corp., translates KCRA-TV Sacramento.
 Susanville & Herlong—**K70CC**, Honey Lake Community Tv Corp., translates KOLO-TV Reno, Nev.
 Tecopa, Shoshone—**K10AM**, B&J Television Service, Inc. translates KLRJ-TV, Henderson, Nev.
 Three Rivers—**K74BJ**, The Three Rivers Chamber of Commerce, translates KFRE-TV Fresno.
 Trancas—**K72BG**, Translator Systems, translates KRCA (TV) Los Angeles.
 Trancas—**K80BB**, R. F. Edouart, translates KNXT (TV) Los Angeles.
 Trancas—**K80BB**, R. F. Edouart, translates KTTV (TV) Los Angeles.
 Trancas—**K74BI**, R. F. Edouart, translates KTLA Los Angeles.
 Twentynine Palms—**K70BC**, Morongo Basin Tv Club, translates KRCA (TV) Los Angeles.
 Twentynine Palms—**K76AJ**, Morongo Basin Tv Club, translates KNXT (TV) Los Angeles.
 Twentynine Palms—**K80BE**, Morongo Basin Tv Club Inc., translates KABC-TV Los Angeles.
 Ukiah—**K72AZ**, Tv Improvement Assn., translates KGO-TV San Francisco.
 Ukiah—**K74AK**, Tv Improvement Assn., translates KBET-TV Sacramento.
 Ukiah—**K76BJ**, Tv Improvement Assn., translates KTVU (TV) San Francisco.
 Ukiah—**K78AD**, Tv Improvement Assn., translates KCRA-TV Sacramento.
 Weed—**K09DK**, Nor-Sos Corp., translates KVIP-TV Redding, Calif.
 Weed—**K04CM**, Nor-Sos Corp., translates KHSL-TV Chico, Calif.
 Whitmore, Hot Springs, Long Valley—**K05BM**, Long Valley Tv Assn., translates KOLO-TV Reno, Nev.
 Woodlake and Lemoncove—**K71AD**, Triangle Publications, Inc. translates KFRE-TV Fresno.
 Yosemite National Park—**K07UN**, Yosemite Park & Curry Co., translates KRON-TV San Francisco.
 Yosemite National Park—**K09UN**, Yosemite Park & Curry Co., translates KPXX (TV) San Francisco.
 Yosemite National Park—**K11FE**, Yosemite Park & Curry Co., translates KQED (TV) San Francisco.
 Yosemite National Park—**K13DO**, Yosemite Park & Curry Co., translates KNTV (TV) San Jose, Calif.
 Yreka and Weed—**K78AN**, Nor-Six Tv Corp., translates KHSL-TV Chico.
 Yreka and Weed—**K70BP**, Nor-Six Tv Corp., translates KBES-TV Medford.
 Yreka and Weed—**K74AX**, Nor-Six Tv Corp., translates KVIP-TV Redding.

COLORADO

Aguilar—**K02AC**, Aguilar Television Club, translates KOA-TV Denver.
 Aguilar—**K07AG**, Aguilar Television Club, translates KKTV Colorado Springs.
 Aguilar—**K09AH**, Aguilar Television Club, translates KRDO-TV Colorado Springs.
 Akron—**K11EF**, Town of Akron, translates KOA-TV Denver.
 Akron—**K13DW**, Town of Akron, translates KBTV (TV) Denver.
 Allison and Rural Area—**K11BA**, Allison Television Association, translates KOB-TV Albuquerque, N. M.
 Alma—**K08UG**, Town of Alma, translates KOA-TV Denver.

Animas Valley near Durango—**K03AV**, Durango Tv Translator, translates KOAT-TV Albuquerque, N. M.
 Animas Valley near Durango—**K06BT**, Durango Tv Translator, translates KOB-TV Albuquerque, N. M.
 Antonio, Alamosa, Romeo, and La Jara—**K82AC**, San Luis Valley Television, Inc., translates KGGM-TV Albuquerque, N. M.
 Aspen—**K11AU**, The Aspen Television Committee, translates KOA-TV Denver.
 Aspen—**K06AF**, The Aspen Television Committee, translates KOA-TV Denver.
 Aspen—**K07BH**, Aspen Tv Committee, translates KOA-TV Denver.
 Avon, Eagle, Edwards, Gypsum & Olcutt—**K07DB**, Eagle Valley Tv Corp., translates KFBC-TV Cheyenne, Wyo.
 Avon, Eagle, Edwards, Gypsum & Olcutt—**K10DG**, Eagle Valley Tv Corp., translates KOA-TV Denver.
 Avon, Eagle, Edwards, Gypsum & Olcutt—**K13DE**, Eagle Valley Tv Corp., translates KBTV (TV) Denver.
 Axial Basin Rural Area—**K05AE**, Moffat County, translates KOA-TV Denver.
 Basalt—**K09AG**, Basalt Community Television Assn., translates KREX-TV Grand Junction.
 Bayfield & Ignacio—**K74AC**, La Plata Electric Assn. Inc., translates KOB-TV Albuquerque, N. M.
 Bayfield & Ignacio—**K77AA**, La Plata Electric Assn. Inc., translates KOAT-TV Albuquerque, N. M.
 Blue River Valley & Williams Fork—**K11BE**, Green Mountain Tv Assn., translates KOA-TV Denver.
 Bond & McCoy—**K13DK**, Bond-McCoy Tv Assn., translates KOA-TV Denver.
 Breckenridge & Blue River Valley—**K10CL**, Breckenridge Volunteer Fire Dept., translates KOA-TV Denver.
 Breckenridge & Blue River Valley—**K11BS**, Breckenridge Volunteer Fire Dept., translates KLZ-TV Denver.
 Buena Vista—**K10CZ**, Buena Vista Tv Inc., translates KOA-TV Denver.
 Buena Vista & Salida—**K06CX**, Buena Vista Tv Inc., translates KBTV (TV) Denver.
 Buena Vista & Salida—**K13EW**, Buena Vista Tv Inc., translates KLZ-TV Denver.
 Burlington—**K02BF**, Burlington Chamber of Commerce, translates KOMC-TV McCook, Neb.
 Burlington—**K13CG**, Burlington Chamber of Commerce, translates KHPL-TV Hayes Center, Neb.
 Cabin Creek & Dotsero—**K02BS**, Upper Colorado Tv Assoc, translates KOA-TV Denver.
 Cahone—**K07UM**, Four Corners Tv Club, translates KOAT-TV Albuquerque, N. M.
 Canon City—**K03AM**, Community Tv Club, translates KRDO-TV Colorado Springs.
 Canon City—**K08BS**, Community Tv Club, translates KKTV (TV) Colorado Springs.
 Carbondale—**K02AF**, Carbondale Tv Booster, translates KREX-TV Grand Junction.
 Chipita Park—**K09BS**, Chipita Park Tv Club, translates KCSJ-TV Pueblo, Colo.
 Chipita Park—**K02AX**, Chipita Park Tv Club, translates KKTV (TV) Colorado Springs.
 Chipita Park—**K07EH**, Chipita Park Tv Club, translates KRDO-TV Colorado Springs.
 Chromo Rural Area—**K10DO**, Chromo Tv Assn., translates KOB-TV Albuquerque, N. M.
 Coaldale—**K10AB**, Coaldale Tv Club, translates KCSJ-TV Pueblo.
 Collbran—**K04BP**, Collbran Tv Assn., translates KREX-TV Grand Junction, Colo.
 Colorado River Valley, Sheepshor Area—**K02BV**, Eagle Valley Tv Corp., translates KBTV (TV) Denver.
 Cortez & Red Mesa Rural Area—**K06BZ**, Four Corners Tv Club, translates KGGM-TV Albuquerque, N. M.
 Cortez & Red Mesa Rural Area—**K09DM**, Four Corners Tv Club, translates KOB-TV Albuquerque, N. M.
 Cortez & Red Mesa Rural Area—**K11DT**, Four Corners Tv Club, translates KOAT-TV Albuquerque, N. M.
 Cotopaxi—**K09BV**, Cotopaxi Community Tv Club, translates KCSJ-TV Pueblo, Colo.
 Craig—**K06CL**, Moffat County, translates KOA-TV Denver.

Craig—**K08DD**, Montat County, translates KFBC-TV Cheyenne, Wyo.
 Craig North Rural Area & Maybell—**K02CB**, Moffat County, translates KOA-TV Denver.
 Crawford—**K07AW**, Crawford Community Tv Assn., translates KREX-TV Grand Junction.
 Creede—**K06AR**, Creede Tv Assn., translates KCSJ-TV Pueblo, Colo.
 Crested Butte—**K10AK**, Gunnison County Chamber of Commerce Tv Div., translates KREY-TV Montrose, Colo.
 Crested Butte—**K10AK**, Gunnison County Chamber of Commerce, translates KREY-TV Montrose.
 Crested Butte—**K12AK**, Gunnison County Chamber of Commerce, translates KCSJ-TV Pueblo.
 Cripple Creek—**K10BN**, Stanker Supply Co., translates KLZ-TV Denver.
 Cripple Creek—**K12BM**, Stanker Supply Co., translates KBTv (TV) Denver.
 Cripple Creek & Rural Area—**K02CK**, Stanker Supply Co., translates KOA-TV Denver.
 Crook—**K07DR**, Crook Community Tv Assn., translates KOA-TV Denver.
 Currier Ranch, Collbran—**K07DA**, Franklin and Carleton Currier, translates KREX-TV Grand Junction, Colo.
 Del Norte—**K09BU**, Parker Hill Tv Assn., translates KOAA-TV Pueblo, Colo.
 Del Norte—**K11EG**, Parker Hill Tv Assn., translates KGGM-TV Albuquerque, N. M.
 Del Norte—**K13CB**, Parker Hill Tv Assn., translates KOAT-TV Albuquerque, N. M.
 Denver—**K10DJ**, Albany Electronics Inc., translates KOA-TV Denver.
 Dolores—**K04AO**, Four Corners Tv Club, translates KOB-TV Albuquerque, N. M.
 Dolores—**K07DL**, Four Corners Tv Club, translates KOAT-TV Albuquerque, N. M.
 Dotsero—**K06CZ**, Dotsero, Tv Assn., translates KFBC-TV Cheyenne, Wyo.
 Dolores—**K13AT**, Four Corners Tv Club, translates KGGM-TV Albuquerque, N. M.
 Dove Creek—**K04CG**, Four Corners Tv Club, translates KOB-TV Albuquerque, N. M.
 Dove Creek—**K31DN**, Four Corners Tv Club, translates KGGM-TV Albuquerque, N. M.
 Doyleville—**K04AP**, Gunnison County Chamber of Commerce, translates KCSJ-TV Pueblo.
 Durango—**K72AN**, Durango Jr. Chamber of Commerce Inc., translates KOB-TV Albuquerque, N. M.
 Durango—**K70BR**, Durango Jr. Chamber of Commerce Inc., translates KOAT-TV, Albuquerque, N. M.
 Durango—**K82AR**, Durango Jr. Chamber of Commerce, translates KGGM-TV Albuquerque, N. M.
 Dyke—**K09CA**, Devil Mountain Tv Assn., translates KOB-TV Albuquerque, N. M.
 Elk River Valley—**K02CO**, Yampa Valley Tv Assn., translates KOA-TV Denver.
 Gateway—**K13AM**, Gateway Tv Assn., translates KREY-TV Montrose.
 Glenwood Springs—**K06BU**, Glenwood Tv Committee, translates KOA-TV Denver.
 Glenwood Springs—**K03AW**, Glenwood Tv Committee, translates KFBC-TV Cheyenne, Wyo.
 Grand Lake—**K11ET**, Town of Grand Lake, translates KTVR (TV) Denver.
 Grand Lake—**K13EL**, Town of Grand Lake, translates KOA-TV Denver.
 Grand Valley—**K02AD**, Grand Valley Tv Assn., translates KREX-TV Grand Junction.
 Gunnison—**K09FB**, Gunnison Chamber Commerce, translates KOA-TV Denver.
 Gunnison—**K07BE**, Gunnison Chamber of Commerce, translates KCSJ-TV Pueblo.
 Gunnison—**K11AT**, Gunnison Chamber of Commerce, translates KREY-TV Montrose.
 Hamilton—**K10DV**, Hottat County, translates KOA-TV Denver.
 Hayden—**K06CE**, Yampa Valley Tv Assn., translates KOA-TV Denver.
 Hayden—**K08DC**, Yampa Valley Tv Assn., translates KFBC-TV Cheyenne, Wyo.
 Hiawatha—**K07EY**, Moffat County, translates KOA-TV Denver.
 Hoehne—**K07DT**, Sunflower Valley Tv Assn., translates KKTv-TV Colorado Springs.
 Hoehne—**K09DX**, Sunflower Tv Assn., translates KCSJ-TV Pueblo.
 Holly—**K08BU**, Holly Tv Inc., translates KGLD (TV) Garden City, Kan.
 Holly—**K03BH**, Holly Tv Inc., translates KTVc (TV) Ensign, Kan.
 Holyoke—**K12BL**, Town of Holyoke, translates KNOP North Platte, Neb.

Hotchkiss—**K02BP**, Hotchkiss Community Tv Assn., translates KREX-TV Grand Junction.
 Hot Sulphur Springs—**K11BB**, Hot Sulphur Tv Users Assn., translates KOA-TV Denver.
 Howard—**K07BU**, Pleasant Valley Tv Club, translates KCSJ-TV Pueblo.
 Jack's Cabin—**K03AG**, Gunnison County Chamber of Commerce, translates KCSJ-TV Pueblo.
 Jack's Cabin—**K06AL**, Gunnison County Chamber of Commerce, translates KREY-TV Montrose.
 Julesburg—**K04BM**, South Platte Valley Tv Assn., translates KNOP (TV) North Platte, Neb.
 Julesburg—**K08CO**, South Platte Valley Tv Assn., translates KHPL (TV) Hayes Center, Neb.
 Lake City—**K10EA**, Hinsdale County Chamber of Commerce, translates KREX-TV Grand Junction.
 Lake George & Florissant—**K13EO**, Lake George Volunteer Fire Dept., translates KOA-TV Denver.
 Lamar—**K03BA**, Ark Valley Tv Inc., translates KKTv (TV) Colorado Springs.
 Lamar—**K07DH**, Ark Valley Tv Inc., translates KRDO-TV Colorado Springs.
 Lamar—**K09DH**, Ark Valley Tv Inc., translates KCSJ-TV Pueblo.
 La Veta—**K07EL**, La Veta Tv Assn., translates KKTv (TV) Colorado Springs.
 Leadville—**K72BC**, People's Tv Inc., translates KLZ-TV Denver.
 Leadville—**K78AG**, People's Tv Inc., translates KOA-TV Denver.
 Leadville—**K75AT**, People's Tv Inc., translates KBTv (TV) Denver.
 Le Veta—**K09EM**, La Veta Tv Assn., translates KRDO-TV Colorado Springs.
 Manitou Springs—**K03AO**, City of Manitou Springs, translates KKTv (TV) Colorado Springs.
 Manitou Springs—**K06BI**, City of Manitou Springs, translates KRDO-TV Colorado Springs.
 Manitou Springs—**K08BT**, City of Manitou Springs, translates KCSJ-TV Pueblo.
 Masonic Park—**K09BD**, Creede Tv Assn., translates KCSJ-TV Pueblo.
 Mesa—**K10BT**, Plateau Valley Tv Assn., translates KREX-TV Grand Junction.
 Minturn & Gilman—**K02BL**, Battle Mountain Tv Assn., translates KBTv-TV Denver.
 Minturn & Gilman—**K06EM**, Battle Mountain Tv Assn., translates KOA-TV Denver.
 Minturn & Gilman—**K04BG**, Battle Mountain Tv Assn., translates KFBC-TV Cheyenne, Wyo.
 Naturita—**K04AS**, San Miguel Power Assn. Inc., translates KREY-TV Montrose.
 New Castle—**K08AN**, New Castle Booster Club, translates KREX-TV Grand Junction.
 Norwood—**K06BF**, San Miguel Power Assn., translates KREY-TV Montrose.
 Nucla—**K08AV**, San Miguel Power Assn., translates KREY-TV Montrose.
 Oak Creek—**K06CH**, Yampa Valley Tv Assn., translates KOA-TV Denver.
 Oak Creek—**K08DF**, Yampa Valley Tv Assn., translates KFBC-TV Cheyenne.
 Otis—**K11EU**, City of Otis, translates KOA-TV Denver.
 Ouray—**K07BV**, The City of Ouray, translates KREX-TV Grand Junction.
 Pagosa Springs—**K74AD**, La Plata Electric Assn. Inc., translates KOB-TV Albuquerque, N. M.
 Pagosa Springs—**K30AV**, Pagosa Springs Tv Assn., translates KOAT-TV Albuquerque, N. M.
 Paonia—**K06AU**, Paonia Community Tv Assn., translates KREY-TV Montrose.
 Paradox—**K03AH**, San Miguel Power Assn. Inc., translates KREY-TV Montrose.
 Peetz—**K08CL**, Peetz Lions Club, translates KOA-TV Denver.
 Piedra Park (rural)—**K09AT**, Upper Piedra Television Assn., translates KOB-TV Albuquerque, N. M.
 Pitkin, Ohio City—**K12AL**, Gunnison County Chamber of Commerce, translates KCSJ-TV Pueblo.
 Powder Wash—**K10EF**, Moffat County, translates KOA-TV Denver.
 Pritchett—**K09DT**, The Baca Tv, translates KCSJ-TV Pueblo.
 Rangley—**K08DM**, Rio Blanco County, translates KSL-TV Salt Lake City, Utah.
 Rangley—**K10DY**, Rio Blanco County, translates KCPX-TV Salt Lake City, Utah.
 Rangley—**K13EA**, Rio Blanco County, translates KUTv (TV) Salt Lake City, Utah.
 Red Cliff—**K12CH**, Town of Red Cliff, translates KOA-TV Denver.
 Red Cliff and Camp Hale—**K08CJ**, Town of Red Cliff, translates KOA-TV Denver.

Redstone, Upper Crystal River Valley—**K06CK**, Crystal River Tv Assn., translates KREX-TV Grand Junction.
 Ridgeway—**K03AY**, Ridgeway Tv Assn., translates KREX-TV Grand Junction.
 Rifle (South)—**K07CF**, Rifle Community Services Inc., translates KREX-TV Grand Junction.
 Roan Creek Rural Area—**K07AN**, Roan Creek Recreation Assn., translates KREX-TV Grand Junction.
 Roaring Fork River Valley—**K13AO**, The Aspen Television Committee, translates KREX-TV Grand Junction.
 Romeo—**K79AD**, San Luis Valley Tv Inc., translates KOB-TV Albuquerque, N. M.
 Romeo, La Jara, Manassa & Alamosa—**K76AD**, San Luis Valley Tv Inc., translates KOAT-TV Albuquerque, N. M.
 Romeo, La Jara, Manassa & Alamosa—**K79AD**, San Luis Valley Tv Inc., translates KOB-TV Albuquerque, N. M.
 Romeo, La Jara, Manassa & Alamosa—**K73AX**, San Luis Valley Tv Inc., translates KGGM-TV Albuquerque, N. M.
 Romeo, La Jara and Manassa—**K82AC**, San Luis Valley Tv Inc., c/o Alonzo Barton, Romeo, translates KGGM-TV Albuquerque, N. M.
 Romeo, La Jara and Manassa—**K76AX**, San Luis Valley Tv Inc., c/o Alonzo Barton, Romeo, translates KOAT-TV Albuquerque, N. M.
 Rural Area between Derby Mesa & Bond—**K05BJ**, Upper Colorado Tv Assoc., translates KOA-TV Denver.
 Salida—**K71AH**, Salida Tv Translator Assn., Box 325, Salida, translates KCSJ-TV Pueblo.
 San Luis—**K09EK**, Costilla County Tv Booster Assn., translates KGGM-TV Albuquerque, N. M.
 San Luis—**K06BE**, Costilla County Tv Booster Assn., translates KOB-TV Albuquerque, N. M.
 Silt—**K10BJ**, Divide Creek Tv Assn., translates KREX-TV Grand Junction.
 Sapinero—**K06AM**, Gunnison County Chamber of Commerce, translates KCSJ-TV Montrose.
 Sargents—**K13AV**, Gunnison County Chamber of Commerce, translates KOA-TV Denver.
 Silverton—**K09AP**, Silverton Tv Assn. Inc., translates KREX-TV Grand Junction.
 Telluride—**K02AL**, Telluride Tv Association, translates KREX-TV Grand Junction.
 Somerset—**K13CL**, Somerset Tv Assn., translates KREX-TV Grand Junction.
 Springfield—**K03BD**, The Baca Tv, translates KCSJ-TV Pueblo.
 Steamboat Springs—**K06CF**, Yampa Valley Tv Assn., translates KOA-TV Denver.
 Steamboat Springs—**K08DE**, Yampa Valley Tv Assn., translates KFBC-TV Cheyenne, Wyo.
 Sweetwater Creek Area—**K03AP**, Sweetwater Tv Assn., translates KFBC-TV Cheyenne, Wyo.
 Telluride—**K10AV**, Telluride Tv Assn., translates KREX-TV Grand Junction.
 Upper Frying Pan River Area—**K03AJ**, Frying Pan Tv Assn., translates KREX-TV Grand Junction.
 Uravan—**K12AW**, San Miguel Power Assn., translates KREY-TV Montrose.
 Valdez—**K07EA**, Valdez Tv Club, translates KKTv (TV) Colorado Springs.
 Valdez—**K09FA**, Valdez Tv Club, translates KCSJ-TV Pueblo.
 Valdez—**K02CE**, Valdez Tv Club, translates KRDO-TV Colorado Springs.
 Vallecito Reservoir Area—**K10AD**, Lake Television Assn., translates KOB-TV Albuquerque, N. M.
 Victor—**K02CA**, Victor Volunteer Fire Dept., translates KLZ-TV Denver.
 Victor—**K04BY**, Victor Volunteer Fire Dept., translates KSTv-TV Denver.
 Walsh—**K08AH**, Walsh Community Tv, translates KTVc Ensign, Texas.
 Westcliffe—**K07BW**, Art Hibbs, translates KKTv Colorado Springs.
 Westcliffe—**K09DY**, Art Hibbs, translates KRdy-TV Colorado Springs.
 West End of Glade Park—**K08DK**, Glade Park Tv Assn., translates KREX-TV Grand Junction.
 Wray—**K03BM**, Tv Committee, translates KWHT-TV Goodland, Kan.
 Wray—**K12AM**, Tv Committee, translates KOMC-TV McCook, Neb.
 Yampa—**K12BG**, Egeria Park Tv Assn., translates KOA-TV Denver.
 Yampa Valley Rural Area & Phippsburg—**K13ES**, Yampa Valley Tv Assn., translates KFBC-TV Cheyenne, Wyo.
 Yuma—**K03AK**, Town of Yuma, translates KHPL-TV Hayes Center, Neb.
 Yuma—**K13EM**, City of Yuma, translates KOA-TV Denver.

HAWAII

Honohina—**K76BB**, Kaiser Hawaiian Village Tv Inc., translates KMVI-TV Wailuku, Maui.
 Lihue—**K70BW**, Hawaiian Bcstg. System Inc., translates KGMB-TV Honolulu.
 Lihue—**K74BC**, Kaiser Hawaiian Village Tv Inc., translates KHVH-TV Honolulu.
 Lihue—**K78AR**, Radio Honolulu Ltd., translates KONA (TV) Honolulu.
 Naalehu and Volcano Area—**K70BS**, Kilauea-Kau Community Tv Assn., translates KHJK (TV) Hilo.
 Naalehu and Pahala—**K74BA**, Kilauea-Kau Community Tv Assn., translates KHJK (TV) Hilo.
 Waimea—**K82AM**, Hawaiian Bcstg. System, Ltd., translates KGMB-TV Honolulu.

IDAHO

Ahsahka—**K08DU**, Riverside Tv Inc., translates KXLY-TV Spokane, Wash.
 Ahsahka—**K13EG**, Riverside Tv Inc., translates KREM-TV Spokane, Wash.
 Ahsahka—**K11DK**, Riverside Tv Inc., translates KHK-TV Spokane, Wash.
 Carmen—**K10AW**, Carmen Creek & Big Flat Tv Assn., translates KXLF-TV Butte, Mont.
 Challis—**K10AW**, Central Rod and Gun Club Tv, Inc., translates KID-TV Idaho Falls.
 Clayton—**K05AL**, Clayton Community Tv, translates KID-TV Idaho Falls.
 Clifton—**K08DO**, Clifton City Corp., translates KUTV (TV) Salt Lake City, Utah.
 Clifton—**K10DZ**, Clifton City Corp., translates KCPX-TV Salt Lake City, Utah.
 Clifton—**K13DZ**, Clifton City Corp., translates KSL-TV Salt Lake City, Utah.
 Ferdinand—**K07CF**, Ferdinand Tv Service, translates KXLY-TV Spokane, Wash.
 Ferdinand—**K09CK**, Ferdinand Tv Service, translates KREM-TV Spokane, Wash.
 Ferdinand—**K11CR**, Ferdinand Tv Service, translates KHQ-TV Spokane, Wash.
 Georgetown & Montpelier—**K09DS**, Bear Lake Valley Tv Assn., translates KUTV (TV) Salt Lake City, Utah.
 Georgetown & Montpelier—**K11DY**, Bear Lake Valley Tv Assn., translates KCPX-TV Salt Lake City, Utah.
 Georgetown & Montpelier—**K13DT**, Bear Lake Valley Tv Assn., translates KSL-TV Salt Lake City, Utah.
 Grace, Bancroft, and Soda Springs—**K07BK**, Caribou County Tv Assn., translates KUTV Salt Lake City, Utah.
 Grace, Bancroft, and Soda Springs—**K11BC**, Caribou County Tv Assn., translates KCPX-TV Salt Lake City, Utah.
 Grace, Bancroft, and Soda Springs—**K13AY**, Caribou County Tv Assn., translates KSL-TV Salt Lake City, Utah.
 Grangeville, Cottonwood, Craigmont and Nez Perce—**K72AL**, Central Idaho Tv Inc., translates KREM-TV Spokane, Wash.
 Grangeville, Cottonwood, Craigmont and Nez Perce—**K75AE**, Central Idaho Tv Inc., translates KLEW-TV Lewiston.
 Grangeville—**K81AQ**, Central Idaho Tv Inc., translates KHQ-TV Spokane, Wash.
 Halley—**K07AH**, Rex M. Shirts, translates KID-TV Idaho Falls.
 Halley—**K13BU**, Rex M. Shirts, translates KLIX-TV Twin Falls.
 Inkom—**K13AH**, T. V. Assn., translates KIFI-TV Idaho Falls.
 Inkom—**K11AG**, Inkom T. V. Assn., translates KID-TV Idaho Falls.
 Juliaetta—**K07DF**, Juliaetta Tv Assn., translates KREM-TV Spokane, Wash.
 Juliaetta—**K09DE**, Juliaetta Tv Assn., translates KXLY-TV Spokane, Wash.
 Juliaetta—**K11DL**, Juliaetta Tv Assn., translates KHQ-TV Spokane, Wash.
 Kamiah—**K09AL**, Valley Tv Inc., translates KREM-TV Spokane, Wash.
 Kamiah—**K07AQ**, Kamiah Valley Tv, Inc., translates KXLY-TV Spokane, Wash.
 Kamiah—**K13AP**, Kamiah Valley Tv, Inc., translates KLIX-TV Twin Falls.
 Ketchum—**K09AQ**, Jack E. Reinsch, translates KLIX-TV Twin Falls.
 Kooskia—**K08AW**, Kooskia Lions Club Inc., translates KREM-TV Spokane, Wash.
 Kooskia—**K10BF**, Kooskia Lions Club Inc., translates KXLY-TV Spokane, Wash.
 Kooskia—**K12BD**, Kooskia Lions Club Inc., translates KHQ-TV Spokane, Wash.
 Lapwai—**K08BQ**, Lapwai Valley Tv Assn., translates KHQ-TV Spokane, Wash.
 Lava Hot Springs—**K11CP**, Lava Tv Assn., translates KID-TV Idaho Falls.

Lava Hot Springs—**K13CO**, Lava Tv Assn., translates KIFI-TV Idaho Falls.
 Leadore—**K11BD**, Leadore Community Assn., translates KID-TV Idaho Falls.
 Lewiston—**K70BA**, Orchards Community Tv Assn., translates KREM-TV Spokane, Wash.
 Lewiston—**K76AH**, Orchards Community Tv Assn., translates KHQ-TV Spokane, Wash.
 Lower East Fork—**K10CS**, Lower East Fork Frce Tv, translates KHQ-TV Idaho Falls.
 Middle Fork of Clearwater River—**K13ED**, Middle Fork Tv, translates KLEW-TV Lewiston.
 Northfork—**K05BD**, Northfork Tv Assn., translates KID-TV Idaho Falls.
 Orofino—**K05BS**, Banner Tv Club, translates KLEW-TV Lewiston.
 Paris—**K08DB**, Bear Lake Valley Tv Assn., translates KUTV (TV) Salt Lake City, Utah.
 Paris—**K10DS**, Bear Lake Valley Tv Assn., translates KCPX-TV Salt Lake City, Utah.
 Paris—**K12DC**, Bear Lake Valley Tv Assn., translates KSL-TV Salt Lake City, Utah.
 Peck—**K07BQ**, Peck Tv Club, translates KXLY-TV Spokane, Wash.
 Peck—**K09AK**, Peck Tv Club, translates KHQ-TV Spokane, Wash.
 Pegrum—**K13CX**, Pegrum Tv Community Booster, translates KID-TV Idaho Falls.
 Riggins—**K12AF**, Riggins Tv Assn., translates KLEW-TV Lewiston.
 Salmon—**K70AS**, Lemhi Tv Corp. c/o Charles Herndon, Salmon, translates KID-TV Idaho Falls.
 Stites—**K07EW**, Stites Community Tv, translates KXLY-TV Spokane, Wash.
 White Bird—**K11BJ**, White Bird Tv Assn., translates KHQ-TV Spokane, Wash.

ILLINOIS

Champaign-Urbana—**W70AF**, WTVP Metropolitan Bcstg. Corp., translates WTVP (TV) Decatur.
 LaSalle—**W71AE**, Midwest Tv Inc., translates WMBD-TV Peoria.
 Peru, LaSalle, Ottawa, Stracator—**W78AC**, Metromedia Inc., translates WTHV (TV) Peoria.

IOWA

Carroll—**K74BM**, Carroll Area Tv Inc., translates WOI-TV Ames.
 Carroll—**K78AW**, Carroll Area Tv Inc., translates KRNT-TV Des Moines.
 Carroll—**K82AN**, Carroll Area Tv Inc., translates WHO-TV Des Moines.
 Dubuque—**K74BD**, Dubuque Area Translator Co., translates WMT-TV Cedar Rapids.
 Dubuque—**K80AW**, Dubuque Area Translator Co., translates KWWL-TV Waterloo.
 Dubuque—**K82AL**, Dubuque Area Translator Co., translates KCRG-TV Cedar Rapids.
 Emmetsburg—**K07AY**, Emmetsburg Chamber of Commerce, translates KTIV-TV Sioux City.
 Fort Dodge—**K70CL**, Cowles Magazines & Bcstg. Inc., translates KRNT-TV Des Moines.
 Rolfe—**K72DL**, Greater Rolfe Club, translates WOI-TV Ames.
 Spencer & Spirit Lake—**K74AU**, Spencer Area Tv, Inc., translates KVTV (TV) Sioux City.
 Spencer—**K77AL**, Spencer Area Tv Inc., translates KTIV (TV) Sioux City.
 Spencer—**K80AO**, Spencer Area Tv Inc., translates KELO-TV Sioux Falls, S. D.

KANSAS

Clay Center—**K08AD**, City of Clay Center, translates WIBW-TV Topeka.
 Clay Center—**K11AJ**, City of Clay Center, translates KARD-TV Wichita.
 Clifton—**K08DH**, Clifton Chamber of Commerce, translates KCKT (TV) Great Bend.
 Clifton—**K06CG**, Clifton Chamber of Commerce, translates WIBW-TV Topeka.
 Clyde—**K07OE**, Clyde Community Tv, translates KHAS-TV Hastings, Neb.
 Oakley—**K04BS**, City of Oakley, translates KAYS-TV Hays.
 Scott City—**K13CZ**, Kenneth Marcy, translates KTVC (TV) Ensign.
 Sharon Springs—**K13CW**, Sharon Springs C of C Inc., translates KOMC-TV McCook, Neb.
 St. Francis—**K04AT**, The St. Francis Chamber of Commerce, translates KOMC McCook, Neb.
 Syracuse—**K08CA**, B. B. Tv Booster Station, translates KTVC (TV) Ensign.

KENTUCKY

Burnside & Somerset—**W12AB**, Hobes Radio & Electronics, translates WKYT-TV Lexington.
 Manchester—**W07AD**, Edward L. Hughes, translates WBIR-TV Knoxville.
 Monticello—**W13AA**, Alex Radio & Tv, translates WBIR-TV Knoxville, Tenn.

MAINE

Madawaska—**W11AA**, Aroostock Bcstg. Corp., translates WAGM-TV Presque Isle.

MARYLAND

Frostburg, LaVale and Cresaptown—**W78AA**, Frostburg Community Tv Inc., translates WTOF-TV Washington, D. C.
 Frostburg, LaVale and Cresaptown—**W08AA**, Frostburg Community Tv Inc., translates WTTG (TV) Washington, D. C.
 Midland—**K80AE**, M. G. W. Television Assn. Inc., translates WMAL-TV Washington, D. C.

MASSACHUSETTS

Adams & Pittsfield—**W74AF**, Springfield Tv Bcstg. Corp., translates WWOR-TV, Worcester.
 Athol—**W74AB**, Springfield Tv Bcstg. Corp., translates WRLP (TV) Greenfield.

MICHIGAN

Detroit—**W79AE**, Purdue U, translates KS2XGA (airborne over Montpelier).
 Detroit—**W83AB**, Purdue U, translates KS2XGD (airborne over Montpelier).
 Iron Mountain—**W09AB**, Richard E. Abraham, translates WFRV (TV) Green Bay, Wis.
 White Pine—**W07AA**, Porkie Mts. Tv Club Inc., translates KDAL-TV Duluth, Minn.
 White Pine—**W09AA**, Porkie Mts. Tv Club Inc., translates WDSM-TV Superior, Wis.

MINNESOTA

Bemidji—**K72AT**, Headwaters Tv Translator Corp., translates KDAL-TV Duluth.
 Bemidji—**K75AM**, Headwaters Tv Translator Corp., translates WDSM-TV Superior, Wis.
 Bemidji—**K70BE**, Headwaters Tv Translator Corp., translates KDAL-TV Duluth.
 Big Fork—**K07DQ**, Ez-Tv Inc., translates KDAL-TV Duluth.
 Big Fork—**K09DU**, Ez-Tv Inc., translates WDSM-TV Superior, Wis.
 Canby—**K06GY**, Better Town and Country Tv Inc., translates KCMT (TV) Alexandria.
 Cass Lake—**K78AK**, Headwaters Tv Translator Corp., translates KDAL-TV Duluth.
 Cass Lake—**K82AF**, Headwaters Tv Translator Corp., translates WDSM-TV Superior, Wis.
 Deer River—**K70BG**, Headwaters Tv Translator Corp., translates KDAL-TV Duluth.
 Deer River—**K74AR**, Headquarters Tv Translator Corp., translates WDSM-TV Superior, Wis.
 Grand Marais—**K70CP**, KDAL Inc., translates WDAL-TV Duluth.
 Grand Marais—**K74BG**, Grand Marais Lions Club, translates WDSM-TV Superior, Wis.
 Grand Marais—**K74BQ**, Northwest Publications Inc., translates WDSM-TV Superior, Wis.
 Grand Marais—**K70CG**, Grand Marais Lions Club, translates KDAL-TV Duluth.
 Granite Falls—**K74BT**, Minnesota Valley Tv Improvement Corp., translates WCCO-TV Minneapolis.
 Grand Portage—**K79AQ**, KDAL Inc., translates KDAL-TV Duluth.
 Grand Portage—**K82AQ**, Northwest Publications Inc., translates WDSM-TV Superior, Wis.
 Granite Falls—**K75AR**, Minnesota Valley Tv Improvement Corp., translates KSTP-TV Minneapolis.
 Granite Falls—**K78BB**, Minnesota Valley Tv Improvement Corp., translates KSTP-TV Minneapolis.
 Granite Falls—**K81AG**, Minnesota Valley Tv Improvement Corp., translates WTCN-TV Minneapolis.
 International Falls—**K79AH**, Minneonto Tv Inc., translates KDAL-TV Duluth.

International Falls—**K82AJ**, Minneonto Tv Inc., translates WDSM-TV Superior, Wis.
 Kabetogama—**K70BV**, Minneonto Tv Inc., translates KDAL-TV Duluth.
 Kabetogama—**K75AQ**, Minneonto Tv Inc., translates WDSM-TV Superior, Wis.
 Max—**K11EA**, Ez-Tv Inc., translates KDAL-TV Duluth.
 Max—**K13EV**, Ez-Tv Inc., translates WDSM-TV Superior, Wis.
 Northome—**K04DX**, Ez-Tv Inc., translates KDAL-TV Duluth.
 Northome—**K05EP**, Ez-Tv Inc., translates WDSM-TV Superior, Wis.
 Olivia—**K71AM**, Renville County Tv Corp., translates KSTP-TV St. Paul.
 Olivia—**K76AO**, Renville County Tv Corp., translates WCCO-TV Minneapolis.
 Olivia—**K79AF**, Renville County Tv Corp., translates WMSP-TV Minneapolis.
 Olivia—**K82AH**, Renville County Tv Corp., translates WTCN-TV Minneapolis.
 Orr—**K79AL**, Minneonto Tv Inc., translates KDAL-TV Duluth.
 Orr—**K82AI**, Minneonto Tv Inc., translates WDSM-TV Superior, Wis.
 Redwood Falls—**K70BB**, Redwood Tv Improvement Corp., translates WCCO-TV Minneapolis.
 Redwood Falls—**K77AI**, Redwood Tv Improvement Corp., translates KTCATV St. Paul.
 Redwood Falls—**K80AL**, Redwood Tv Improvement Corp., translates KMSP-TV Minneapolis.
 Redwood Falls—**K83AE**, Redwood Tv Improvement Corp., translates WTCN-TV Minneapolis.
 Russell—**K06CM**, Russell Tv Club Inc., translates KELO-TV Sioux Falls, S. D.
 St. James—**K72BA**, Waltonwall Tv Improvement Assn., translates KSTP-TV St. Paul.
 St. James—**K75AP**, Watonwan Tv Improvement Assn., translates WCCO-TV Minneapolis.
 St. James—**K78AM**, Watonwan Tv Improvement Assn., translates KMSP-TV Minneapolis.
 St. James—**K81AE**, Watonwan Tv Improvement Assn., translates WTCN-TV Minneapolis.
 Virginia—**K70BN**, Minneonto Tv Inc., translates WDAL-TV Duluth.
 Virginia—**K74AS**, Minneonto Tv Inc., translates WDSM-TV Superior, Wis.
 Walker—**K76BC**, Leech Lake Tv Corp., translates WDSM-TV Superior, Wis.
 Walker—**K72BE**, Leech Lake Tv Corp., translates KDAL-TV Duluth.
 Windom—**K70EX**, Windom Area Tv Inc., translates WCCO-TV Minneapolis.
 Windom—**K77AE**, Windom Area Tv Inc., translates KSTP-TV St. Paul.
 Windom—**K83AL**, Windom Area Tv Inc., translates KELO-TV Sioux Falls, S. D.

MISSOURI

Cabool—**K06AO**, City of Cabool, translates KTTS-TV Springfield.
 Cabool—**K08AT**, City of Cabool, translates KYTV Springfield.
 West Plains—**K71AY**, Ozark Tv Translator Systems Co., translates KYTV (TV) Springfield.
 West Plains—**K73AZ**, Ozark Tv Translator System Co., translates KTVI-TV St. Louis.
 West Plains—**K77AZ**, Ozark Tv Translator System Co., translates KTTS-TV Springfield.

MONTANA

Albion & Upper Box Elder—**K12CZ**, Box Elder Tv Club of Carter County, translates KOTA-TV Rapid City, S. D.
 Anaconda—**K10DI**, Anaconda Tv Assn. Inc., translates KM50-TV Missoula.
 Armsted & Dell—**K09EW**, Armsted, Dell, Horse Prairie Booster, translates KXLF-TV Butte.
 Ashland—**K05AD**, Ashland Tv Club, translates KOOK-TV Billings.
 Baker—**K10AA**, Baker Tv Booster Inc., translates KDIX-TV Dickinson, N. D.
 Baker—**K12AB**, Baker Tv Booster Inc., translates KDSJ-TV Lead, S. D.
 Basin—**K09EG**, Basin Tv Assn., translates KXLF-TV Butte.
 Belltower—**K09BE**, Ekalaka Community Tv Club, translates KDIX-TV Dickenson, N. D.
 Belt—**K07AB**, c/o Bert B. Williamson, translates KFBB-TV Great Falls.
 Belt—**K11AC**, c/o Bert B. Williamson, translates KRTV Great Falls.
 Big Elk Valley, Lebo Valley & Two Dot—**K13BR**, Two Dot Tv Repeater Assn., translates KOOK-TV Billings.
 Big Fork—**K75AZ**, Frank William

Schmidt, translates WREM-TV Spokane, Wash.
 Big Fork—**K80AX**, Blacktall Tv Assn., translates KXLY-TV Spokane, Wash.
 Big Fork—**K82AO**, Frank William Schmidt, translates KRTV (TV) Great Falls.
 Big Sandy—**K12BJ**, Big Sandy Tv Club, translates WRTV (TV) Great Falls.
 Big Sandy—**K10BK**, Big Sandy Tv Club, translates KFBB-TV Great Falls.
 Big Sandy—**K08BD**, Big Sandy Tv Club, translates CJLH-TV Lethbridge, Alberta.
 Big Timber—**K10AS**, Sweetgrass Tv Club, translates KOOK-TV Billings.
 Big Timber—**K13BD**, Sweetgrass Tv Club, translates KGHL-TV Billings.
 Birney—**K11CH**, Birney Tv Club, translates KOOK-TV Billings.
 Box Elder—**K09ET**, Box Elder Tv Club, translates KFBB-TV Great Falls.
 Boyes—**K13AF**, Boyes Tv Club, translates KDSJ-TV Lead, S. D.
 Boulder—**K07EM**, Boulder Tv Assn., translates KXLF-TV Butte.
 Broadus—**K06AA**, Broadus Tv Club, translates KOOK-TV Billings.
 Broadus—**K07AL**, Broadus Tv Club, translates KGHL-TV Billings.
 Broadus Rural Area—**K10AC**, Broadus Tv Club, translates KOOK-TV Billings.
 Broadus—**K12CO**, Broadus Tv Club, translates KGHL-TV Billings.
 Browning—**K11CA**, Browning Tv Club, translates CJLH-TV Lethbridge, Alberta.
 Browning—**K13CC**, Browning Tv Club, translates KFBB-TV Great Falls.
 Capitol & Eastern Carter County—**K07DK**, Box Elder Club of Carter County, translates KOTA-TV Rapid City, S. D.
 Chinook—**K04AN**, Chinook Tv Assn. Inc., translates CJLH-TV Lethbridge, Canada.
 Chinook—**K78AH**, Chinook Tv Assn. Inc., translates KFBB-TV Great Falls.
 Choteau—**K07CL**, Choteau Jr. Chamber of Commerce, translates KRTV (TV) Great Falls.
 Choteau—**K09CG**, Choteau Jr. Chamber of Commerce, translates KXFL-TV Butte.
 Circle—**K10AT**, Circle Tv Booster Club Inc., translates KUMV-TV Williston, N. D.
 Circle—**K13BC**, Circle Tv Booster Club Inc., translates KXGN-TV Glendive.
 Clyde Park, Wilsall *et al*—**K10EP**, Shields River Free Tv Assn., translates KGHL-TV Billings.
 Coalwood—**K07BA**, Mispah Tv Club, translates KOOK-TV Billings.
 Columbia Falls—**K77AN**, Tea Kettle Tv Assn. Inc., translates KXLY-TV Spokane, Wash.
 Conrad—**K10DX**, Conrad Tv Club, translates KFBB-TV Great Falls.
 Conrad—**K12DJ**, Conrad Tv Club, translates CJLH-TV Alberta, Canada.
 Conrad—**K08DT**, Conrad Tv Club, translates KRTV (TV) Great Falls.
 Cut Bank—**K72AM**, Glacier County Tv Club Inc., translates KFBB-TV Great Falls.
 Cut Bank—**K79AG**, Glacier County Tv Club Inc., translates CJLH-TV Lethbridge, Canada.
 Darby and Conner—**K02BA**, Upper Bitter Root Tv Club, translates KXLF-TV Butte.
 Darby and Conner—**K06BB**, Upper Bitter Root Tv Club, translates KM50-TV Missoula.
 Decker—**K04AL**, Decker Tv translator Assn., translates KGHL-TV Billings.
 Dillon—**K11BG**, Beaverhead Community Tv Inc., translates KID-TV Idaho Falls, Idaho.
 Deer Lodge—**K09BF**, Deer Lodge Community Tv, translates KM50-TV Missoula.
 Denton—**K11DX**, Denton Tv Assn., translates KFBB-TV Great Falls.
 Dodson—**K11AO**, Dodson Tv Assn., translates KOOK-TV Billings.
 Eagleton—**K09EN**, Export Tv Assn., translates KFBB-TV Great Falls.
 East Glacier Park—**K13EJ**, East Glacier Tv Assn., translates KFBB-TV Great Falls.
 Ekalaka—**K07EQ**, Russell Creek Tv Club, translates KDIX-TV Dickinson, N. D.
 Ennis—**K11CI**, Madison Tv Assn. Inc., translates KXLF-TV Butte.
 Fairview Community, Chinook—**K09BE**, Snake Creek Tv. Assoc. Inc., translates KFBB-TV Great Falls.
 Forsyth—**K06BC**, Forsyth Community Tv Relay System Inc., translates KGHL-TV Billings.
 Forsyth—**K09BW**, Forsyth Community Tv Relay System Inc., translates KOOK-TV Billings.
 Forsyth—**K11CE**, Forsyth Community Tv Relay System Inc., translates KGHL-TV Billings.
 Fort Benton—**K07AL**, Fort Benton Tv Club, translates KRTV Great Falls.
 Fort Benton—**K13AC**, Fort Benton Tv Club, translates KFBB-TV Great Falls.

Gardiner—**K13AE**, Gardiner Community Tv Assn., translates KXLF-TV Butte.
 Gardiner—**K07DW**, Gardiner Community Tv Assn., translates KID-TV Idaho Falls, Idaho.
 Glasgow—**K08DW**, Valley Tv Club Inc., translates KUMV-TV Williston, S. D.
 Glasgow—**K12BO**, Glasgow Tv Club Inc., translates KOOK-TV Billings.
 Glen Lake Area—**K09DO**, Pinkam Mountain Tv Club, translates KREM-TV Spokane, Wash.
 Glen Lake Area—**K11EM**, Pinkam Mountain Tv Club, translates KHQ-TV Spokane, Wash.
 Grass Range—**K13EL**, Grass Range Tv Club, translates KGHL-TV Billings.
 Grass Range—**K11BE**, Grass Range Tv Club, translates KFBB-TV Great Falls.
 Hamilton—**K11BY**, Bitterroot Tv Booster Club, translates KXLF-TV Butte.
 Harlem—**K07BX**, Harlem Tv Club, translates KFBB-TV Great Falls.
 Harlowton—**K10AX**, Harlowton Tv Assn., translates KGHL-TV Billings.
 Harlowton—**K13BE**, Harlowton Tv Assn., translates KOOK-TV Billings.
 Havre—**K73AC**, Hill County Tv Club, translates KFBB-TV Great Falls.
 Havre—**K82AB**, Hill County Tv Club, translates KFBB-TV Great Falls.
 Heart Butte—**K72AM**, Heart Butte Tv Club, translates KFBB-TV Great Falls.
 Helena & Helena Valley—**K10DN**, Helena Free Tv Assn., translates KFBB-TV Great Falls.
 Hinsdale—**K07DI**, Hinsdale Tv Club, translates KUMV-TV Williston, N. D.
 Hogeland-Turner—**K11BL**, Big Flat Tv Assn., translates KFBB-TV Great Falls.
 Hot Springs—**K05AH**, Hot Springs Community Tv Inc., translates KM50-TV Missoula.
 Howard—**K10AJ**, Howard Tv Club, translates KOOK-TV Billings.
 Ismay—**K11AB**, Ismay-Knowlton Tv Club, translates KDIX-TV Dickinson, N. D.
 Joplin, Chester, Inverness and Rudyard—**K78AH**, Joplin Tv Club, translates CJLH-TV Lethbridge, Alberta.
 Jordan—**K10AU**, Garfield Television Club, translates KOOK-TV Billings.
 Kevin—**K09CC**, Kevin Tv Assn., translates KRTV (TV) Great Falls.
 Lame Deer—**K05BL**, Lame Deer Community Tv Club, translates KGHL-TV Billings.
 Lame Deer—**K13DF**, Lame Deer Community Tv Club, translates KOOK-TV Billings.
 Lennep & Martinsdale—**K12BB**, Martinsdale-Lennep Tv Assn., translates KXLF-TV Butte.
 Lewiston—**K70CK**, Central Montana Tv Assn., translates KFBB-TV Great Falls.
 Lewiston—**K74BL**, Central Montana Tv Assn., translates KGHL-TV Billings.
 Libby—**K72AL**, Libby Video Club, c/o Edward Peck, Libby, translates KREM-TV Spokane, Wash.
 Libby—**K78AI**, Libby Video Club, c/o Edward Peck, Libby, translates KHQ-TV Spokane, Wash.
 Libby—**K76BA**, Libby Video Club c/o Edward Peck, Libby, translates KXLY-TV Spokane, Wash.
 Livingston—**K09CF**, Park Non-Profit Tv Inc., translates KOOK-TV Billings.
 Livingston—**K13DJ**, Park Non-Profit Tv Inc., translates KGHL-TV Billings.
 Locate—**K04BD**, Miles City Milwaukee Service Club Tv, translates KDIX-TV Dickinson, N. D.
 Lodge Grass—**K10AO**, Lodge Grass Tv Assn., translates KOOK-TV Billings.
 Lodge Grass—**K12AT**, Lodge Grass Tv Assn., translates KGHL-TV Billings.
 Loma—**K11AD**, Loma Tv Club, translates KRTV Great Falls.
 Loma—**K07AM**, Loma Tv Club, translates KRTV Great Falls.
 Lower Box Elder—**K11DR**, Box Elder Tv Club of Carter Co., translates KOTA-TV Rapid City, S. D.
 Lower Rosebud Creek Rural Community—**K10ED**, Lower Rosebud Tv Club Inc., translates KOOK-TV Billings.
 Malta—**K07BB**, Malta Tv Club, translates KOOK-TV Billings.
 Malta, Strater & Wagner—**K11CL**, Strater Tv Club, translates KOOK-TV Billings.
 Martinsdale—**K06AS**, Martinsdale-Lennep Tv Assn., translates KGHL-TV Billings.
 Miles City—**K07BN**, Milestone Television Club, translates KGHL-TV Billings.
 Miles City—**K09AY**, Milestone Television Club, translates KOOK-TV Billings.
 Miles City—**K12AU**, Milestone Television Club, translates KOOK-TV Billings.
 Miles City—**K13CK**, Miles City Milwaukee Service Club Tv, translates KDIX-TV Dickinson, N. D.
 Nashua—**K77AY**, Valley Tv Club Inc., translates KUMV-TV Williston, N. D.

Noxon—**K10BZ**, Noxon Community Center Inc., translates KXLY-TV Spokane, Wash.
 Noxon—**K08BE**, Noxon Community Center Inc., translates KREM-TV Spokane, Wash.
 Noxon—**K12BT**, Noxon Community Center Inc., translates KHQ-TV Spokane, Wash.
 Opheim & Glentana—**K10DB**, North Country Tv Club, translates KUMV-TV Williston, N. D.
 Opportunity & Warm Springs—**K08CV**, Anaconda Tv Assn. Inc., translates KMSO-TV Missoula.
 Otter—**K06CD**, Otter Tv Assn., translates KGHV-TV Billings.
 Paradise Valley, Miner Basin—**K10AH**, Chico Tv Booster Club, translates KXLF-TV Butte.
 Peerless—**K06AN**, West Daniels Tv, translates KUMV-TV Williston, N. D.
 Phillips County—**K75AW**, Phillips County Tv Assn. Inc., translates KOOK-TV Billings.
 Phillipsburg—**K07AT**, Roy McLeod, translates KXLF-TV Butte.
 Pilgrim Creek Community—**K04AM**, Pilgrim Creek Tv Assn., translates KOOK-TV Billings.
 Plains—**K07CH**, P & P Tv Inc., translates KXLY-TV Spokane, Wash.
 Plains—**K09BN**, P&P Tv Inc., translates KMSO-TV Missoula.
 Polson—**K07BO**, Polson Tv Improvement Assn., translates KXLF-TV Butte.
 Polson—**K09AZ**, Polson Tv Improvement Assn., translates KMSO-TV Missoula.
 Powderville—**K04AM**, Powderville Tv Assn., translates KOOK-TV Billings.
 Rexford-Gateway Area—**K02AO**, Channel 4 Tv Inc., translates KMSO-TV Missoula.
 Roy—**K09CB**, Roy Tv Tax District, translates KFBB-TV Great Falls.
 Roundup—**K10AG**, Roundup Television Assn. Inc., translates KGHV-TV Billings.
 Roundup—**K10EM**, Roundup Television Assn. Inc., translates KOOK-TV Billings.
 Rural Area of Checkerboard—**K11CG**, Checkerboard Tv, translates KFBB-TV Great Falls.
 Rural Area East of Roy—**K06BG**, Roy Tv Tax District, translates KFBB-TV Great Falls.
 Rural area of Swan River and Swan Lake—**K09AV**, Swan Hill Tv Club Inc., translates KFBB-TV Great Falls.
 Saco & Hinsdale—**K09BX**, Saco Tv Club, translates KOOK-TV Billings.
 Scobey—**K12AN**, Scobey Television Corp., translates KUMV-TV Williston, N. D.
 Shelby—**K08DO**, Shelby Tv Club Inc., translates KRTV (TV) Great Falls.
 Shelby—**K72AM**, Shelby Tv Club Inc., translates KFBB-TV Great Falls.
 Shelby—**K72AM**, Shelby Tv Club Inc., translates KFBB-TV Great Falls.
 Shelby—**K76AG**, Shelby Tv Club Inc., translates CJLH-TV Lethbridge, Alberta.
 Shelby—**K76AO**, Shelby Tv Club Inc., translates CJLH (TV) Lethbridge, Alberta.
 Sidney—**K10AE**, Richard Tv Club, translates KDIX-TV Dickinson, S. D.
 Stanford—**K07AV**, Stanford Tv Assn., translates KRTV Great Falls.
 Stanford—**K11AQ**, Stanford Tv Assn., translates KFBB-TV Great Falls.
 St. Regis—**K08AL**, St. Regis Tv Booster Club, translates KXLY-TV Spokane Wash.
 Sula—**K09AT**, Sula Tv Booster Club, translates KMSO-TV Missoula.
 Sunburst—**K04BO**, Sunburst Tv Assn., translates CJLH (TV) Lethbridge, Alberta.
 Superior—**K09EE**, Superior Tv Booster Club, translates KMSO-TV Missoula.
 Superior—**K11FF**, Superior Tv Booster Club, translates KXLY-TV Spokane, Wash.
 Terry—**K11AA**, Prairie Tv Club, translates KDIX-TV Dickinson, N. D.
 Terry, Rock Springs & Cohagen—**K07EK**, Sheep Mountain Tc Club, translates KUMV-TV Williston, N. D.
 Thompson Falls—**K08BX**, Thompson Falls Tv Boosters Inc., translates KREM-TV Spokane, Wash.
 Thompson Falls—**K12BY**, Thompson Falls Tv Boosters Inc., translates KHQ-TV Spokane, Wash.
 Thompson Falls—**K10CF**, Thompson Falls Tv Boosters Inc., translates KXLY-TV Spokane, Wash.
 Townsend—**K10CO**, Townsend Tv Club, translates KXLF-TV Butte.
 Townsend—**K07EJ**, Townsend Tv Club, translates KRTV (TV) Great Falls.
 Trego, Fortine and Stryker—**K70CD**, Mt. Marston Tv Assn., translates KHQ-TV Spokane, Wash.
 Trident—**K1080**, Trident Community Club, translates KXLF-TV Butte.

Trout Creek—**K07BF**, Trout Creek Community Improvement Assn., translates KXLY-TV Spokane, Wash.
 Troy—**K12AA**, Troy Non-Profit Tv Assn., translates KHJ-TV Spokane, Wash.
 Troy—**K10AF**, Troy Non Profit Tv Assn., translates KXLY-TV Spokane, Wash.
 Troy—**K08AC**, Troy Non Profit Tv Assn., translates KREM-TV Spokane, Wash.
 Troy—**K08BG**, Troy Non Profit Tv Assn., translates KREM-TV Spokane, Wash.
 Valier—**K07AJ**, Valier Community Club, translates KFBB-TV Great Falls.
 Valier—**K09AN**, Valier Community Club, translates CJLH Lethridge, Canada.
 Virginia—**K07CU**, Virginia City Tv Booster Club, translates KXLF-TV Butte.
 Volberg—**K11EK**, Stacey Tv Club, translates KOOK-TV Billings.
 Volborg—**K06AC**, Stacey Tv Club, translates KGHV-TV Billings.
 Warland—**K07CC**, Warland Tv Club, translates KXLY-TV Spokane, Wash.
 White Sulphur Springs—**K09EI**, Tru-vue Tv Assn., translates KXLF-TV Butte.
 Whitewater-Loring—**K13DU**, Skyline Tv Club, translates KOOK-TV Billings.
 White Sulphur Springs—**K11AP**, Tru-vue Television Assn., translates KXLF-TV Butte.
 Winnett—**K10DA**, Winnett Community Tv System, translates KOOK-TV Billings.
 Wolf Point—**K06AG**, Wolf Point Tv Club, translates KUMV-TV Williston, N. D.
 Wyola & Upper Little Horn Valley—**K10CE**, translates KOOK-TV Billings.
 Wyola & Upper Little Horn Valley—**K13CF**, translates KGHV-TV Billings.
 Zortman—**K04AG**, Malta Tv Club, translates KOOK-TV Billings.

NEBRASKA

Atkinson—**K13AQ**, City of Atkinson, translates KPLO-TV Reliance, S. D.
 Ainsworth—**K13EH**, The City of Ainsworth, translates KPLO-TV Reliance, S. D.
 Bassett—**K13EB**, City of Bassett, translates KPLO-TV Reliance, S. D.
 Burwell—**K08DE**, City of Burwell, translates KHAS-TV Hastings.
 Burwell—**K02CF**, City of Burwell, translates KGIN-TV Grand Island.
 Center—**K07AA**, Village of Center, translates KTIV Sioux City, Iowa.
 Center—**K13EV**, Village of Center, translates KVTV (TV) Sioux City, Iowa.
 Chadron—**K12DD**, Chadron Tv Improvement Assn., translates KRSD-TV Rapid City, S. D.
 Chappell—**K03BK**, Mcartor & Sutton Tv, translates KSTF-TV Scottsbluff.
 Creighton—**K02AS**, City of Creighton, translates KTIV (TV) Sioux City, Iowa.
 Crookston—**K08BE**, Village of Crookston, translates KPLO-TV Reliance, S. D.
 Gordon—**K02AZ**, Tv Booster Club, translates KRSD-TV Rapid City, S. D.
 Grand Island—**K78AX**, Nebraska Council for Educ. Tv., translates KUON-TV Lincoln.
 Kearney—**K72BK**, Nebraska Council for Educ. Tv, translates KUON-TV Lincoln.
 Lodge Pole—**K13EF**, Lodge Pole Tv Inc., translates KHPL-TV Hays Center.
 Long Pine—**K12AS**, Long Pine Fire Department, translates KPLO-TV Reliance, S. D.
 McCook—**K06DJ**, McCook Chamber of Commerce, translates KGIN-TV Grand Island.
 Mitchell—**K08DJ**, Free Community Tv Ch. 8 Mitchell Community, translates KDUH-TV Hay Springs.
 Niobrara—**K13CM**, Village of Niobrara, translates KTIV (TV) Sioux City, Iowa.
 Orchard—**K08DV**, Orchard Nebraska Commercial Club, translates KTIV-TV Sioux City, Iowa.
 Ord—**K02CC**, City of Ord, translates KHAS-TV Hastings.
 Ord—**K08CK**, City of Ord, translates KHAS-TV Hastings.
 Oshkosh and Lewellen—**K12AQ**, Garden County T-V Booster Co., translates KNOP-TV North Platte.
 Oshkosh and Lewellen—**K08AB**, Garden City T-V Booster Co., translates KHPL-TV Hays Center.
 Plainview—**K02AQ**, Plainview Tv Booster Committee, translates KTIV (TV) Sioux City, Iowa.
 Plainview—**K13BY**, Plainview Tv Booster Committee, translates KVTV (TV) Sioux City, Iowa.
 Potter and Dix—**K13AD**, W. N. F. Tv, translates KOA-TV Denver, Colo.
 Potter and Dix—**K03AD**, W. N. F. Tv, translates KOA-TV Denver, Colo.
 Rushville—**K02CH**, Rushville Rotary Club, translates KSTF (TV) Scottsbluff.
 Stuart—**K13EO**, Stuart Community Club Inc., translates KPLO-TV Reliance, S. D.
 Taylor—**K07EO**, Village of Taylor, translates KHAS-TV Hastings.

Valentine—**K12AO**, City of Valentine, translates KPLO-TV Reliance, S. D.
 Valentine—**K07EF**, City of Valentine, translates KDUH-TV Hay Springs.
 Venango—**K12AF**, Venango Lions Club, translates KNOP-TV North Platte.
 Verdigre—**K02ED**, Verdigre Tv Booster Committee, translates KELO-TV Sioux Falls, S. D.
 Verdigre—**K13CE**, Verdigre Tv Booster Committee, translates KTIV (TV) Sioux City, Iowa.
 Wood Lake—**K13AW**, Citizens Group, translates KPLO-TV Reliance, S. D.
 York—**K70CM**, Nebraska Council for Educ. Tv Inc., translates KUON-TV Lincoln.

NEVADA

Battle Mountain—**K72AF**, Battle Mountain Tv Club, translates KOLO-TV Reno.
 Beatty—**K12DN**, Beatty Tv Maintenance District, translates KLRJ-TV Henderson.
 Boulder—**K04BU**, Boulder City, translates KLRJ-TV Henderson-Las Vegas.
 Boulder City—**K05BN**, Boulder City, translates KLAS-TV Las Vegas.
 Boulder City—**K11DS**, Boulder City, translates KSHO-TV Las Vegas.
 Caliente—**K11CN**, Lincoln County Tv District #1, translates KLRJ-TV Henderson-Las Vegas.
 Camp Desert Rock—**K72BF**, Hurschell C. McKenzie, translates KSHO-TV Las Vegas.
 Camp Desert Rock—**K76BI**, Hurschell C. McKenzie, translates KLAS-TV Las Vegas.
 Camp Desert Rock—**K80BF**, Hurschell C. McKenzie, translates KLRJ-TV Henderson-Las Vegas.
 Carlin—**K11AY**, Carlin Tv District, translates KDLO-TV Reno.
 Carlin—**K13BB**, Carlin Tv District, translates KSL-TV Salt Lake City, Utah.
 Ely—**K75AF**, White Pine Tv District #1, translates KUTV (TV) Salt Lake City, Utah.
 Ely—**K30AI**, White Pine Tv District, Ely, translates KTVT (TV) Salt Lake City, Utah.
 Ely—**K80AI**, White Pine Tv District #1, translates KTVT (TV) Salt Lake City, Utah.
 Eureka—**K73AN**, Eureka Tv District, translates KUTV (TV) and KTVT (TV) both Salt Lake City, Utah.
 Eureka—**K76AF**, Eureka Tv District, translates KSL-TV Salt Lake City, Utah.
 Fish Lake Valley—**K71AX**, Esmeralda County Tv District, translates KOLO-TV Reno.
 Hawthorne & Babbitt—**K70AB**, Mt. Grant Tv Booster Service Corp., translates KRON-TV San Francisco, Calif.
 Hawthorne and Babbitt—**K80AH**, Mt. Grant Tv Booster Service Corp., c/o A. E. Grant Tv Booster Service Corp., translates KOLO-TV Reno.
 Imlay—**K04AD**, Imlay T. V., translates KOLO-TV Reno.
 Indian Springs—**K04AD**, Pioneer Tv Assn., translates KLAS-TV Las Vegas.
 Indian Springs—**K06BL**, Pioneer Tv Assn., translates KSHO-TV Las Vegas.
 Indian Springs—**K10CO**, Pioneer Tv Assn., translates KLRJ-TV Henderson-Las Vegas.
 Lovelock—**K70AY**, Pershing County Chamber of Commerce, translates KOLO-TV Reno.
 Lund & Preston—**K12DE**, White River Tv District, translates KSL-TV Salt Lake City, Utah.
 Lund & Preston—**K08CB**, White River Tv District, translates KUTV (TV) Salt Lake City, Utah.
 Lund & Preston—**K80AI**, White River Tv District, translates KCPX-TV Salt Lake City, Utah.
 McDermitt—**K04AK**, Quinn River Television Maintenance Dist., translates KTVB Boise, Idaho.
 McDermitt—**K10BE**, Quinn River Tv Maintenance District, translates KBOI-TV Boise, Idaho.
 Mercury—**K04CI**, Hurschell C. McKenzie, translates KLAS-TV Las Vegas.
 Mercury—**K06CR**, Hurschell C. McKenzie, translates KSHO-TV Las Vegas.
 McGill—**K73AH**, White Pine Tv District #1, translates KSL-TV Salt Lake City, Utah.
 McGill—**K78AE**, White Pine Tv District #1, translates programs of KUTV (TV) Salt Lake City, Utah.
 McGill—**K83AD**, White Pine Tv District #1, translates KTVT (TV) Salt Lake City, Utah.
 Mill & Murry St. Canyon Area—**K07DU**, White Pine Tv District #1, translates KCPX-TV Salt Lake City, Utah.
 Mill & Murry St. Canyon Area—**K09EA**, White Pine Tv District #1, translates KUTV (TV) Salt Lake City, Utah.

Mill & Murry St., Canyon Area—**K11EE**, White Pine Tv District #1, translates KSL-TV Salt Lake City, Utah.
 Mina and Luning—**K05AF**, Mineral Television District No. 1, translates KOLO-TV Reno.
 Orovada—**K06CT**, Quinn River Tv Maintenance District, translates KBOI-TV Boise, Idaho.
 Orovada—**K13EN**, Quinn River Tv Maintenance District, translates KTVB-TV Boise, Idaho.
 Overton and Moapa—**K10EE**, Moapa Valley Tv Maintenance District, translates KLRJ-TV Henderson-Las Vegas.
 Overton and Moapa—**K06CO**, Moapa Valley Tv Maintenance District, translates KSHO-TV Las Vegas.
 Overton and Moapa—**K04CF**, Moapa Valley Tv Maintenance District, translates KLAS-TV Las Vegas.
 Panaca—**K07CM**, Lincoln County Tv District #1, translates KLRJ-TV Henderson-Las Vegas.
 Paradise Valley, Golconda & Winnemucca—**K72BO**, Humboldt County Tv Maintenance Bd., translates KTVB (TV) Boise, Idaho.
 Pioche—**K02CI**, Lincoln County Tv District #1, translates KLRJ-TV Henderson-Las Vegas.
 Rainer Mesa & Area—**K04CJ**, Hirschell C. McKenzie, translates KLAS-TV Las Vegas.
 Rainer Mesa & Area—**K06CS**, Hirschell C. McKenzie, translates KSHO-TV Las Vegas.
 Ranier-Mesa & Area—**K10EE**, Hirschell G. McKenzie, translates KLRJ-TV Las Vegas.
 Rural South Pahrnanagat Valley—**K10CV**, Pahrnanagat Valley Tv District, translates KLRJ-TV Henderson-Las Vegas.
 Ruth—**K07DV**, White Pine Tv District #1, translates KCPX-TV Salt Lake City, Utah.
 Ruth—**K09DW**, White Pine Tv District #1, translates KUTV (TV) Salt Lake City, Utah.
 Ruth—**K11ED**, White Pine Tv District #1, translates KSL-TV Salt Lake City, Utah.
 Silver Peak—**K05BV**, Silver Peak Tv District, translates KOLO-TV Reno.
 Ursine—**K03BI**, Lincoln County Tv District #1, translates KLRJ-TV Henderson-Las Vegas.
 Verdi—**K72AU**, Truckee River Civic Tv Inc., translates KOLO-TV Reno.
 Weed Heights—**K72AA**, The Anaconda Co., translates KOLO-TV Reno.
 Weed Heights—**K70BU**, The Anaconda Co., translates KXTV (TV) Sacramento, Calif.
 Winnemucca—**K76AB**, Winnemucca Lions Club, translates KOLO-TV Reno.
 Winnemucca—**K74BH**, Humboldt County Tv Maintenance Board, translates KBOI-TV Boise, Idaho.

NEW HAMPSHIRE

Claremont—**W74AC**, Springfield Tv Bcstg. Corp., translates WRLP (TV) Greenfield, Mass.
 Lebanon & Hanover—**W81AA**, Springfield Tv Bcstg. Corp., translates WRLP (TV) Greenfield, Mass.
 Littleton—**W73AB**, Littleton Community Tel. Assn., translates WSSH-TV Portland, Me.

NEW MEXICO

Aztec—**K10CG**, Aztec Non-Profit Tv Assn. Inc., translates KOB-TV Albuquerque.
 Cimarron and Dawson—**K11AV**, Cimarron Tv Club, translates KOB-TV Albuquerque.
 Cliff-Gila—**K06AJ**, Cliff-Gila Tv Club, translates KVOA-TV Tucson, Ariz.
 Cliff and Gila—**K07AS**, Cliff-Gila Tv Club, translates KR0D-TV El Paso, Texas.
 Des Moines—**K08BE**, Sierra Grade Tv Co. Inc., translates KGNC-TV Amarillo, Texas.
 Dulce—**K09DO**, Jicarilla Apache Tribe, translates KOB-TV Albuquerque.
 Eagle Nest and Rural Area—**K09AK**, Eagle Nest Tv Assn., translates KOAT-TV Albuquerque.
 Eagle Nest and Rural Area—**K02AG**, Eagle Nest Tv Assn., translates KOB-TV Albuquerque.
 Eagle Nest and Rural Area—**K11AM**, Eagle Nest Tv Assn., translates KGGM-TV Albuquerque.
 Farley—**K06BJ**, Farley Tv Club, translates KGGM-TV Albuquerque.
 Farmington—**K71AC**, San Juan Non-Profit Tv Assn., translates KOB-TV Albuquerque.

Farmington—**K75AC**, San Juan Non-Profit Tv Assn., translates KOAT-TV Albuquerque.
 Fort Sumner—**K10DP**, Chamber of Commerce of Fort Sumner, N. M., translates KVER-TV Clovis.
 Gallup—**K70AZ**, Town of Gallup, translates KOB-TV Albuquerque.
 Gallup—**K83AG**, Town of Gallup, translates KGGM-TV Albuquerque.
 Gallup—**K74AZ**, Gallup McKinley County Schools, translates KNME-TV Albuquerque.
 Gallup—**K78AV**, Uhf. Tv for Gallup Assn., translates KOAT-TV Albuquerque.
 Glenwood—**K06BW**, Glenwood Tv Club, translates KGUN-TV Tucson, Ariz.
 Grants & Milan—**K06CU**, Zuni Translator Co., translates KOB-TV Albuquerque.
 Grants & Milan—**K09EP**, Zuni Translator Co., translates KGGM-TV Albuquerque.
 Las Vegas—**K09AI**, Las Vegas Tv Translator Assn., translates KOAT-TV Albuquerque.
 Las Vegas—**K11AL**, Las Vegas Tv Translator Assn., translates KGGM-TV Albuquerque.
 Mora—**K09DE**, Mora Questa Translator Co-op, translates KOB-TV Albuquerque.
 Quemado—**K08BO**, Quemado Tv Assn., translates KOB-TV Albuquerque.
 Raton—**K10BO**, Raton Community Tv Club, translates KOB-TV Albuquerque.
 Raton—**K02AR**, Raton Community Tv Club, translates KOAT-TV Albuquerque.
 Rodeo—**K07CW**, Rodeo Tv Assn., translates KGUN-TV Tucson, Ariz.
 San Lorenzo-Mimbres Valley—**K06AW**, Mimbres Tv Assn., translates KTSM-TV El Paso, Tex.
 San Lorenzo & Mimbres Valley—**K09DE**, Mimbres Tv Assn., translates KOB-TV Albuquerque.
 Roy—**K09AW**, Roy Tv Club, translates KOAT-TV Albuquerque.
 Roy—**K11AW**, Roy Tv Club, translates KGGM-TV Albuquerque.
 Roy—**K02AJ**, Roy Tv Club, translates KOB-TV Albuquerque.
 San Mateo & Ambrosia Lake—**K11EP**, Tv Viewers Assn., translates KOAT-TV Albuquerque.
 Santa Rosa—**K74BO**, School District #8, N. M. Dept. of Educ., translates KNME-TV Albuquerque.
 Santa Rosa—**K83AB**, Santa Rosa Chamber of Commerce, translates KGGM-TV Albuquerque.
 Santa Rosa—**K70BT**, Santa Rosa Chamber of Commerce, translates KOB-TV Albuquerque.
 Santa Rosa—**K78AS**, Santa Rosa Chamber of Commerce, translates KOAT-TV Albuquerque.
 Shiprock—**K02BC**, Shiprock Non-Profit Tv Assn., translates KOAT-TV Albuquerque.
 Shiprock—**K09BZ**, Shiprock Non-Profit Tv Assn., translates KGGM-TV Albuquerque.
 Shiprock—**K11CF**, Shiprock Non-Profit Tv Assn., translates KOB-TV Albuquerque.
 Silver City—**K11DU**, Pinos Altos Tv Assn., translates KFLP-TV El Paso, Tex.
 Silver City—**K07EB**, Pinos Altos Tv Assn., translates KR0D-TV El Paso, Tex.
 Silver City—**K06CN**, Pinos Altos Tv Assn., translates KTSM-TV El Paso, Tex.
 Springer—**K03EP**, Springer Community Tv Club, translates KGGM-TV Albuquerque.
 Taos—**K70CO**, School District #1, N. M. Dept. Educ., translates KNME-TV Albuquerque.
 Taos—**K02CO**, Taos Community Tv Inc., translates KOB-TV Albuquerque.
 Taos—**K09EQ**, Taos Community Tv Inc., translates KGGM-TV Albuquerque.
 Taos—**K11EW**, Taos Community Tv Inc., translates KOAT-TV Albuquerque.
 Tohatchi—**K11EC**, C & J Radio & Tv Service, translates KOB-TV Albuquerque.
 Truth or Consequences—**E70AE**, City of Truth or Consequences., translates KOB-TV Albuquerque.
 Truth or Consequences—**K73AL**, Board of Education, Truth or Consequences Municipal Schools Dist. 6, translates KNME-TV Albuquerque.
 Truth or Consequences—**K80AC**, City of Truth or Consequences, translates KGGM-TV Albuquerque.
 Truth or Consequences—**K76EE**, City of Truth or Consequences, translates KOAT-TV Albuquerque.
 Tucumcari—**K72AX**, UHF Tv Assn., translates KFDA-TV Amarillo, Tex.
 Tucumcari—**K76AS**, UHF Tv Assn., translates KVII (TV) Amarillo, Tex.
 Tucumcari—**K80AB**, UHF Tv Assn., translates KGNC-TV Amarillo, Tex.
 Tularosa—**K83AE**, School District #4 N. M., Dept. Educ., translates KNME-TV Albuquerque.

Wagon Mound—**K02EM**, Wagon Mound Tv Club, translates KOAT-TV Albuquerque.
 Wagon Mound—**K06BN**, Wagon Mound Tv Club, translates KGGM-TV Albuquerque.
 Wagon Mound—**K09CR**, Wagon Mound Tv Club, translates KOB-TV Albuquerque.
 Zuni Pueblo—**K02EB**, Zuni Tribe Tv, translates KOAT-TV Albuquerque.
 Zuni Pueblo—**K11CD**, Zuni Tribe Tv, translates KOB-TV Albuquerque.

NEW YORK

Hillcrest and Chenango Bridge—**W81AB**, Binghamton Press Co., Inc., translates WINR-TV Binghamton.
 Johnson City and Vestal—**W78AB**, Binghamton Press Co. Inc., translates WINR-TV Binghamton.
 Parts of Vestal & Endwell—**W78AB**, Binghamton Press Inc., translates WINE-TV Binghamton.
 Southampton—**W79AD**, The Incorporated Village of Southampton, translates WHNB-TV New Britain-Hartford, Conn.

NORTH DAKOTA

Ashley—**K13AJ**, Ashley Tv Assn., translates KFYP-TV Bismarck.
 Ashley—**K07AF**, Ashley Tv Assn., translates KXJB (TV) Valley City.
 Beulah—**K07EZ**, Beulah Chamber of Commerce, translates KXMC-TV Minot.
 Beulah—**K09EZ**, Beulah Chamber of Commerce, translates KFYP-TV Bismarck.
 Bowman—**K07BJ**, Bowman Tv Booster Inc., translates KFYP-TV Bismarck.
 Bowman—**K11BE**, Bowman Tv Booster Inc., translates KDSU-TV Lead, S. D.
 Cando—**K09EE**, Baker Electric Cooperative Inc., translates KXJB-TV Valley City.
 Cando—**K11EO**, Baker Electric Cooperative Inc., translates WDAY-TV Fargo.
 Columbus—**K70CF**, Columbus Lions Club, translates KXMC-TV Minot.
 Devils Lake—**K08DN**, Devils Lake Jr. Chamber of Commerce, translates WDAY-TV Fargo.
 Hettinger—**K07EI**, Hettinger Tv Assn., translates KDIX-TV Dickinson.
 Hettinger—**K10AG**, Hettinger Tv Assn., translates KFYP-TV Bismarck.
 Mott—**K09EG**, Mott Tv Booster Club, translates KFYP-TV Bismarck.
 New England—**K07BG**, New England Lions Club, translates KFYP-TV Bismarck.
 New England—**K07BG**, New England Lions Club, translates KFYP-TV Bismarck.
 Park River—**K08CZ**, Park River Commercial Club, translates WDAY-TV Fargo.
 Rock Lake—**K02AK**, Rock Lake Tv Booster Club Inc., translates KXMC-TV Minot.
 Scranton—**K09AF**, Scranton Lions Club, translates KFYP-TV Bismarck.

OHIO

Cambridge—**W80AA**, Southeastern Ohio Tv System, Downard Rd., Zanesville, translates WHIZ-TV Zanesville.
 Coshocton—**W71AB**, Southeastern Ohio Tv System, Downard Rd., Zanesville, translates WHIZ-TV Zanesville.
 Marietta—**W70AD**, Zanesville Publishing Co., Lind Arcade Bldg., Zanesville, translates WTAP (TV) Parkersburg, W. Va.

OKLAHOMA

Boise City—**K70AO**, City of Boise City, translates KGNC-TV Amarillo, Tex.
 Keyes, Sturgis Area & U. S. Bureau of Mines Helium—**K76AW**, Keyes Tv Assn. Plant., translates KVII (TV) Amarillo, Tex.

OREGON

Adel—**K04CD**, Adel Tv Inc., translates KOTI (TV) Klamath Falls.
 Athens, Weston & Adams—**K05EQ**, Wildhorse Farmers Tv Assn., translates KEPR-TV Pasco, Wash.
 Bend—**K03BN**, Video Utility Corp., translates KOIN-TV Prineville.
 Bend—**K07EP**, Video Utility Corp., translates KPVT (TV) Portland.
 Bend—**K11EX**, Video Utility Corp., translates KGW-TV Portland.
 Broadbent—**K78AJ**, Broadbent Tv Translator Inc., translates KPFC (TV) Roseburg.
 Brownlee Power Plant Camp—**K72AC**, Idaho Power Co., translates KBOI-TV Boise, Idaho.
 Brownlee Power Plant Camp—**K76AC**, translates KIDO-TV Boise, Idaho.

Brownlee Trailer Court—**K79AB**, Morrison-Knudsen Co., translates KBOI-TV Boise, Idaho.

Brownlee Trailer Court—**K82AD**, Morrison-Knudsen Co., translates KIDO-TV Boise, Idaho.

Burns—**K71AT**, Countywide Tv Inc., translates KBOI-TV Boise, Idaho.

Burns—**K76AT**, Countywide Tv Inc., translates KTVE (TV) Boise, Idaho.

Cave Junction & Selma—**K70AU**, California Oregon Tv Inc., translates KBES-TV Medford.

Christmas Valley & Silver Lake—**K04AY**, Silver Lake Community Tv Assn., translates KOIN (TV) Portland.

Cottage Grove—**K71AG**, South Lane Tv Inc., translates KVAL-TV Eugene.

Cottage Grove—**K74AJ**, South Lane Tv Inc., translates KEZI-TV Eugene.

Cottage Grove—**K77AH**, South Lane Tv Inc., translates KOIN-TV Portland.

Cow Creek Area—**K71AK**, California Oregon Tv Inc., translates KBES-TV Medford.

Cow Creek Area—**K73AK**, California Oregon Tv Inc., translates KOTI (TV) Klamath Falls.

Diamond Valley—**K11BH**, Diamond Tv Corp., translates KBOI-TV Boise, Idaho.

Diamond Valley—**K13BF**, Diamond Tv Corp., translates KTVE Boise, Idaho.

Elgin, LaGrande, Union and Baker—**K73AT**, Blue Mountain Tv Assn., translates KHQ-TV Spokane, Wash.

Elkton—**K02AT**, Elkton Tv Assn., translates KVAL-TV Eugene.

Elkton—**K11BU**, Elkton Tv Assn., translates KOIN-TV Portland.

Empire & North Bend—**K75AN**, Ocean View Tv Translator Inc., translates KOIN-TV Portland.

Florence—**K73AO**, West Lake Translator Inc., translates KVAL-TV Eugene.

Florence—**K71AV**, West Lake Translator Inc., translates KOIN-TV Portland.

Florence—**K76AY**, West Lake Translator Inc., translates KPTV (TV) Portland.

Gateway and Mud Springs—**K40AC**, Belton Telecasters, translates KGW-TV Portland.

Glendale—**K02CD**, Glendale Tv Boosters Club, translates KEZI-TV Eugene.

Glendale—**K07DE**, Glendale Tv Boosters Club, translates KBES-TV Medford.

Gold Beach—**K71AZ**, Community Tv Assn. Inc., translates KVIQ (TV) Eureka, Calif.

Gold Beach—**K74AL**, Community Tv Assn. Inc., translates KIEM-TV Eureka, Calif.

Hood River—**K70BM**, Columbia Gorge Tv Inc., translates KPTV (TV) Portland.

Hood River—**K79AL**, Columbia Gorge Tv Inc., translates KOIN-TV Portland.

Hood River—**K74BE**, Columbia Gorge Tv Inc., translates KGW-TV Portland.

John Day—**K72AG**, John Day Valley Tv Inc., Ronald W. Southworth, John Day, translates KBOI-TV Boise, Idaho.

John Day—**K77AC**, John Day Valley Tv Inc., translates KIDO-TV Boise, Idaho.

Kimberly—**K05BT**, Picture George Tv, translates KBOI-TV Boise, Idaho.

La Grande—**K70AW**, Grande Ronde Tv Assn., translates KHQ-TV Spokane, Wash.

La Grande—**K76AB**, Grande Ronde Tv Assn., translates KXLY-TV Spokane, Wash.

La Grande—**K80AK**, Grand Ronde Tv Assn., translates KREM-TV Spokane, Wash.

La Pine—**K04BJ**, La Pine Tv Corp., translates KOIN-TV Portland.

Lonerock—**K10GR**, Lonerock Tv, translates KEPR-TV Pasco, Wash.

Long Creek—**K06AB**, F. L. C. R. Community Tv Inc., translates KTVE Boise, Idaho.

Long Creek—**K11AH**, F. L. C. R. Community Tv Inc., translates KTVE Boise, Idaho.

Long Creek—**K09AE**, F. L. C. R. Community Tv Inc., translates KBOI-TV Boise, Idaho.

Long Creek—**K04AE**, F. L. C. R. Community Tv Inc., translates KBOI-TV Boise, Idaho.

Lower Evans—**K07BS**, Elwin B. Heckert, translates KBES-TV Medford.

Madras—**K74AB**, Jefferson County Tv Inc., translates KOIN-TV Portland.

Madras—**K77AE**, Jefferson County Tv Inc., translates KPTV (TV) Portland.

Maupin—**K75AU**, Maupin Tv Corp., translates KGW-TV Portland.

Maupin—**K78AU**, Maupin Tv Corp., translates KPTV (TV) Portland.

Maupin—**K72AX**, Maupin Tv Corp., translates KOIN-TV Portland.

Medical Springs—**K09AJ**, Pondsosa Tv Club, translates KBOI-TV Boise, Idaho.

Milton-Freewater—**K71AO**, Citizens Tv Inc., translates KHQ-TV Spokane, Wash.

Milton-Freewater—**K79AK**, Citizens Tv Inc., translates KXLY-TV Spokane, Wash.

Monument—**K10BY**, Monument Tv Inc., translates KTVE (TV) Boise, Idaho.

Newport and Otter Rock—**K71AS**, Paul Kafoury, translates KGW-TV Portland.

Newport and Otter Rock—**K74AG**, Paul Kafoury, translates KOIN-TV Portland.

Oakridge—**K02BG**, Upper Williamette Tv Reflector System Inc., translates KOIN-TV Portland.

Oakridge—**K05AS**, Upper Williamette Tv Reflector System Inc., translates KVAL-TV Eugene.

Oakridge—**K04CC**, Upper Williamette Tv Reflector System Inc., translates KVAL-TV Eugene.

Oxbow Power Plant Camp—**K70AN**, Idaho Power Co., translates KBOI-TV Boise, Idaho.

Oxbow Power Plant Camp—**K74AE**, Idaho Power Co., translates KIDO-TV Boise, Idaho.

Paisley—**K06BP**, Paisley Tv Inc., translates KOTI (TV) Klamath Falls.

Pendleton Rural Area—**K77AP**, Umatilla Rural Tv Inc., translates KXLY-TV Spokane, Wash.

Plush—**K04CB**, Plush Tv Inc., translates KOTI (TV) Klamath Falls.

Port Orford—**K08AK**, North Curry Recreation Inc., translates KVR-TV Eureka, Calif.

Port Orford—**K13AU**, North Curry Recreation Inc., translates KIEM-TV Eureka, Calif.

Powers—**K76AI**, Powers Tv Translator Inc., translates KPIC (TV) Roseburg.

Prineville—**K76AA**, Ochoco Telecasters Inc., translates KPTV (TV) Portland.

Prineville—**K70AL**, Ochoco Telecasters Inc., translates KOIN-TV Portland.

Redmond—**K73AE**, Redmond Junior Chamber of Commerce, translates KOIN-TV Portland.

Redmond—**K79AJ**, Redmond Junior Chamber of Commerce, translates KGW-TV Portland.

Richmond—**K03BJ**, Spray Community Tv Inc., translates KOIN-TV Portland.

Riddle, Canyonville, Tri-City & Myrtle Creek—**K02CG**, 3 Cities Tv Club Inc., translates KEZI-TV Eugene.

Riddle, Canyonville, Tri-City & Myrtle Creek—**K07EA**, 3 Cities Tv Club Inc., translates KBES-TV Medford.

Rockaway—**K74BU**, North Tillamook Tv Translator Inc., translates KGW-TV Portland.

Roseburg—**K79AB**, Southwest Oregon Tv Bcstg. Corp., translates KPIC (TV) Roseburg.

Roseburg—**K83AH**, Teleservice Co. Eugene W. Roelley, translates KOIN-TV Portland.

Rural area near Pendleton—**K77AP**, Umatilla Rural Television Inc., translates KXLY-TV Spokane, Wash.

Seaside—**K71AP**, Seaside Video Club, translates KGW-TV Portland.

Seaside—**K75AJ**, Seaside Video Club, translates KOIN-TV Portland.

Seaside—**K78AQ**, Seaside Video Club, translates KPTV (TV) Portland.

Sweet Home—**K11CG**, East Linn Community Telecasters Inc., translates KGW-TV Portland.

Swisshome—**K02AP**, Siu-slaw Translators Inc., translates KOIN-TV Portland.

Swisshome—**K04AW**, Siu-slaw Translators Inc., translates KEZI-TV Eugene.

Swisshome—**K05AN**, Siu-slaw Translators Inc., translates KVAL-TV Eugene.

Terrebonne—**K05AA**, Gray Butte Televiewers Inc., translates KPTV (TV) Portland.

The Dalles and Goldendale, Wash.—**K80BA**, Mid-Columbia Community Tv Corp., translates KCIN-TV Portland.

The Dalles and Goldendale, Wash.—**K04BV**, Tierral-Deb-Mar & Sandlake, Kenneth O. Ray, translates KOIN-TV Portland.

Tillamook—**K71AL**, Tillamook Tv Translator Inc., translates KPTV (TV) Portland.

Tillamook—**K76AM**, Tillamook Tv Translator Inc., translates KGW-TV Portland.

Tillamook—**K79AE**, Tillamook Tv Translator Inc., translates KOIN-TV Portland.

Toketee Falls—**K07DS**, Toketee Falls Improvement Club, translates KBES-TV Medford.

Twickenham—**K10EG**, Spray Community Tv Inc., translates KOIN-TV Portland.

Umatilla River Valley—**K03AX**, Umatilla River Tv Assn. Inc., translates KEPR-TV Pasco.

Valley Falls—**K04CL**, Valley Falls Tv Inc., translates KOTI-TV Klamath Falls.

Wallowa Valley—**K71AO**, Wallowa Valley Tv Assn. Inc., translates KHQ-TV Spokane, Wash.

Wallowa Valley—**K81AF**, Wallowa Valley Tv Assn. Inc., translates KREM-TV Spokane, Wash.

Wallowa Valley—**K77AW**, Wallowa Valley Tv Assn. Inc., translates KREM-TV Spokane, Wash.

Wasco—**K71AJ**, North Sherman Tv Co-op, translates KPTV (TV) Portland.

Wasco—**K75AK**, North Sherman Tv Co-op, translates KGW-TV Portland.

Wasco—**K81AD**, North Sherman Tv Co-op, translates KOIN-TV Portland.

PENNSYLVANIA

Clarks Summit—**W73AC**, Northeastern Pennsylvania Bcstg. Inc., translates WNEP-TV Scranton.

Clarks Summit, Dalton and Waverly—**W79AC**, WBRE-TV Inc., translates WBRE-TV Wilkes-Barre.

North Warren—**W70AB**, Conewango Valley Tv Inc., translates WGR-TV Buffalo, N. Y.

North Warren—**W70AB**, Conewango Valley Tv Inc., translates WKBW (TV) Buffalo, N. Y.

North Warren—**W74AA**, Conewango Valley Tv Inc., translates WKBW-TV Buffalo.

North Warren—**W82AA**, Conewango Valley Tv Inc., translates WBEW-TV Buffalo.

Palmerton, Slatedale & Slatington—**W73AA**, Upper Lehigh Translator Service Corp., translates WBRE-TV Wilkes-Barre.

Palmerton, Slatedale & Slatington—**W79AB**, Upper Lehigh Translator Service Corp., Palmerton, translates WCAU-TV Philadelphia.

Palmerton—**W83AA**, Upper Lehigh Translator Service Corp., translates WNEP-TV Scranton.

Titusville—**K70AG**, Great Lakes Tv Co., translates new station on ch. 64 in Oil City, Pa.

SOUTH DAKOTA

Belle Fourche—**K11BO**, Belle Fourche Tv Club, translates KOTA-TV Rapid City, S. D.

Belle Fourche—**K13BG**, Belle Fourche Tv Club, translates KSDJ-TV Lead, S. D.

Bison—**K10DE**, Bison Commercial Club, translates KDSJ-TV Lead, S. D.

Bison—**K13EE**, Bison Commercial Club, translates KOTA-TV Rapid City, S. D.

Bowdle—**K07AE**, Bowdle Tv Assn., translates KDLO-TV Florence.

Buffalo—**K08AM**, Buffalo Tv Assn., translates KOTA-TV Rapid City.

Crow Peak—**K08AF**, Crow Peak Community Tv Club, translates KOTA-TV Rapid City.

Deadwood—**K10DU**, Deadwood Tv Club, translates KOTA-TV Rapid City, S. D.

Deadwood—**K12DF**, Deadwood Tv Club, translates KOTA-TV Rapid City, S. D.

Dupree—**K08BJ**, Dupree Community Club, translates KOTA-TV Rapid City, S. D.

Eagle Butte—**K09BT**, Eagle Butte Community Tv, translates KPLO-TV Reliance, S. D.

Edgemont—**K06AK**, Edgemont Tv Booster Club, translates KOTA-TV Rapid City, S. D.

Edgemont—**K12AJ**, Edgemont Tv Booster Club, translates KOTA-TV Rapid City.

Eureka—**K07BY**, Eureka Chamber of Commerce, translates KDLO-TV Florence, S. D.

Eureka—**K11BN**, Eureka Chamber of Commerce, translates KFVR-TV Bismarck, N. D.

Glenham—**K10GE**, Moberge Tv Assn., translates KFVR-TV Bismarck, N. D.

Gregory-Burke—**K02CJ**, Rosebud Tv Inc., translates KORN-TV Mitchell, S. D.

Herreid—**K08AQ**, Herreid Tv Booster Club, translates KFVR-TV Bismarck, N. D.

Hot Springs—**K05AJ**, Hot Springs Tv Club, translates KSTF (TV) Scottsbluff, Neb.

Hot Springs—**K13BH**, Hot Springs Tv Club, translates KOTA-TV Rapid City, S. D.

Hoven—**K07AZ**, Better Tv Club, translates KDLO-TV Florence.

Igloo—**K05AK**, Black Hills Ordnance Depot, translates KSTF (TV) Scottsbluff, Neb.

Igloo—**K08BF**, Black Hills Ordnance Depot, translates KTWO-TV Casper, Wyo.

Igloo—**K13BO**, Black Hills Ordnance Depot, translates KDUH-TV Hay Springs, Neb.

Isabel—**K09AS**, Isabel Tv Assn., translates KFVR-TV Bismarck, N. D.

Kadoka—**K13AB**, Kadoka Commercial Club, translates KPLO (TV) Reliance.

Lead—**K11EB**, Lead Tv Co-op, translates KOTA-TV Rapid City, S. D.

Martin—**K12CY**, Martin Tv Club, translates KPLO-TV Reliance, S. D.
 McIntosh—**K03AE**, McIntosh Commercial Club, translates KCMB-TV Bismarck, N. D.
 Philip—**K09CT**, Phillip Tv Assn., translates KPLO-TV Reliance, S. D.
 Phillip—**K13AX**, Phillip Television Assn., translates KOTA-TV Rapid City.
 Sisseton—**K12AI**, Better Tv Assn. Inc., translates WDAY-TV Fargo, N. D.
 Spearfish—**K10DW**, Spearfish Tv Assn., translates KDSJ-TV Lead, S. D.
 Spearfish—**K12DG**, Spearfish Tv Assn., translates KOTA-TV Rapid City, S. D.
 Timber Lake—**K08BW**, Saddle Butte Tv Assn., translates KFVR-TV Bismarck, N. D.
 Wapakala—**K07CE**, Rattlesnake Butte Tv Assn., translates KFVR-TV Bismarck, N. D.
 Wapakala—**K09EU**, Modridge Tv Translator Assn., translates KPLO-TV Reliance, S. D.
 Winner—**K07FB**, Winner Chamber of Commerce, translates KORN-TV Mitchell, S. D.

TENNESSEE

Gatlinburg—**W02AA**, Community Tv System, translates WATE (TV) Knoxville, Tenn.
 Gatlinburg—**W04AB**, Community Tv System, translates WBIR-TV Knoxville, Tenn.
 Gatlinburg—**W12AC**, Community Tv System, translates WTVK (TV) Knoxville, Tenn.

TEXAS

Alpine and Marfa—**K77AB**, The Honor System Tv Assn. Inc., translates KOSA-TV Odessa.
 Alpine and Marfa—**K81AI**, The Honor System Tv Assn. Inc., translates KTSM-TV El Paso.
 Big Lake—**K70BI**, Big Lake Translator System Inc., translates KOSA-TV Odessa.
 Big Lake—**K76AF**, Big Lake Translator System Inc., translates KMID-TV Midland.
 Booker, Darrouzett and Follett—**K72BF**, CL&O Translator System Inc., translates KGNC-TV Amarillo.
 Booker, Darrouzett and Follett—**K76BD**, CL&O Translator System Inc., translates KVII (TV) Amarillo.
 Booker, Darrouzett and Follett—**K80AY**, CL&O Translator System Inc., translates KFDA-TV Amarillo.
 Brownwood—**K74BB**, Brownwood Tv Cable Service Inc., translates KRBC (TV) Abilene.
 Canadian Higgins & Lipscomb—**K70CF**, CL&O Translator System Inc., translates KGNC-TV Amarillo.
 Canadian Higgins & Lipscomb—**K74BF**, CL&O Translator System Inc., translates KVII (TV) Amarillo.
 Canadian Higgins & Lipscomb—**K78AT**, CL&O Translator System Inc., translates KFDA-TV Amarillo.
 Canadian and Higgins—**K70CF**, CL&O **K83AM**, Winter Garden Translator System Inc., translates KONO-TV San Antonio.
 Carrizo Springs and Crystal City—**K77AS**, Winter Garden Translator System Inc., translates KENS-TV San Antonio.
 Carrizo Springs and Crystal City—**K70CB**, Winter Garden Translator System Inc., translates WOAI-TV San Antonio.
 Childress—**K75BA**, Red River Translator Tv Assn., translates KGNC-TV Amarillo, Tex.
 Childress—**K78AY**, Red River Valley Translator Tv Assn., translates KVII (TV) Amarillo, Tex.
 Childress—**K82AS**, Red River Valley Translator Tv Assn., translates KFDA-TV Amarillo, Tex.
 Dell City—**K06CP**, Dell Valley Tv Assn., translates KTSM-TV El Paso, Tex.
 Dell City—**K11ES**, Dell Valley Tv Assn., translates KROD-TV El Paso, Tex.
 El Paso Natural Gas Co. Terrell Place—**K11EJ**, El Paso Natural Gas Co., translates KOSA-TV Odessa, Tex.
 El Paso Natural Gas Co. Terrell Place—**K13EC**, El Paso Natural Gas Co., translates KMID-TV Midland, Tex.
 Marfa & Valentine—**K81AI**, The Honor System Tv Assn. Inc., translates KTSM-TV El Paso, Tex.
 Mason—**K72BH**, Fort Mason Translator System, translates WOAI-TV San Antonio.
 Mason—**K77AX**, Fort Mason Translator System, translates programs of KTBC-TV Austin.
 Mason—**K80AZ**, Fort Mason Translator System, translates KONO-TV San Antonio.
 Matador & Roaring Springs—**K78AZ**, Setliff Translator System, translates KGNC-TV Amarillo, Tex.

Matador & Roaring Springs—**K80BD**, Setliff Translator System, translates KVII (TV) Amarillo, Tex.
 Matador & Roaring Springs—**K83AO**, Setliff Translator System, translates translates KFDA-TV Amarillo, Tex.
 Memphis—**K71AW**, Cap Rock Translator System, Inc., translates KGNC-TV Amarillo.
 Memphis—**K77AQ**, Cap Rock Translator System, Inc., translates KVII (TV) Amarillo.
 Memphis—**K80AU**, Cap Rock Translator System Inc., translates KFDA-TV Amarillo.
 Miami—**K72BD**, Miami Translator System Inc., translates KGNC-TV Amarillo.
 Miami—**K82AK**, Miami Translator System Inc., translates KFDA-TV Amarillo.
 Miami—**K78AP**, Miami Translator System Inc., translates KVII (TV) Amarillo.
 Quitaque and Turkey—**K73AV**, Valley Translator System, Odell E. Setliff, Turkey, translates KVII (TV) Amarillo.
 San Saba—**K74PS**, Norman R. Phillips, translates KWTX-TV Waco, Tex.
 San Saba—**K77AF**, Norman Phillips, translates KTBC-TV Austin.
 San Saba—**K80AJ**, Norman Phillips, translates KCEN-TV Temple.
 Texhoma—**K72BB**, Texhoma Tv Translators Inc., translates KGNC-TV Amarillo.
 Texhoma—**K76AW**, Texhoma Tv Translators Inc., translates KVII (TV) Amarillo.
 Texhoma—**K80AS**, Texhoma Tv Translators Inc., translates KFDA-TV Amarillo.
 Texline—**K13AG**, Texline Lions Club, translates KGNC-TV Amarillo.
 Texline—**K02AA**, Texline Lions Club, translates KFDA-TV Amarillo.
 Turkey & Quitaque—**K70BH**, Valley Translator System, Odell E. Setliff, Turkey, translates KGNC-TV Amarillo.
 Turkey and Quitaque—**K76AN**, Valley Translator System, Odell E. Setliff, Turkey, translates KFDA-TV Amarillo.
 Uvalde (rural) & Knippa—**K72BN**, Uvalde Tv Cable Corp., translates WOAI-TV San Antonio, Tex.
 Wheeler County—**K70BL**, Wheeler County Translator System, translates KGNC-TV Amarillo.
 Wheeler County—**K76AU**, Wheeler County Translator System, translates KFDA-TV Amarillo.
 Wheeler County—**K80AT**, Wheeler County Translator System, translates KVII (TV) Amarillo.
 Wellington and Dodson—**K73AU**, Greenbelt Tv Translator System Inc., translates KGNC-TV Amarillo.
 Wellington and Dodson—**K75AV**, Greenbelt Tv Translator System Inc., translates KVII (TV) Amarillo.
 Wellington and Dodson—**K83AO**, Greenbelt Tv Translator System Inc., translates KFDA-TV Amarillo.

UTAH

Aneth & Towaoc, Colo.—**K02BH**, Ute Mountain Ute Tribe of Indians, translates KOAT-TV Albuquerque, N. M.
 Aneth & Towaoc, Colo.—**K05AU**, Ute Mountain Ute Tribe of Indians, translates KGGM-TV Albuquerque, N. M.
 Aneth & Towaoc, Colo.—**K10CC**, Ute Mountain Ute Tribe of Indians, translates KOB-TV Albuquerque, N. M.
 Angle—**K10BG**, Piute County, translates KCPX-TV Salt Lake City.
 Angle—**K08BZ**, Piute County, translates KUTV (TV) Salt Lake City.
 Antimony—**K09BO**, Antimony Town Inc., translates KUTV (TV) Salt Lake City.
 Antimony—**K11BW**, Antimony Town Inc., translates KCPX-TV Salt Lake City.
 Antimony—**K13BK**, Antimony Town Inc., translates KSL-TV Salt Lake City.
 Beaver City—**K09CS**, Beaver Lions Club Tv Committee, translates KUTV (TV) Salt Lake City.
 Beaver City—**K11CX**, Beaver Lions Club Tv Committee, translates KCPX-TV Salt Lake City.
 Beaver City—**K13CV**, Beaver Lions Club Tv Committee, translates KSL-TV Salt Lake City.
 Cedar City & Iron Springs—**K09CJ**, Iron County, translates KUTV (TV) Salt Lake City.
 Cedar City & Iron Springs—**K11CO**, Iron County, translates KCPX-TV Salt Lake City.
 Cedar City & Iron Springs—**K13P**, Iron County, translates KSL-TV Salt Lake City.
 Circleville—**K08BB**, Piute County, translates KUTV (TV) Salt Lake City.
 Circleville—**K10BI**, Piute County, translates KCPX-TV Salt Lake City.
 Circleville—**K13EK**, Piute County, translates KSL-TV Salt Lake City.

Coalville & adjacent area—**K09DP**, Coalville Area Tv Assn., translates KUTV (TV) Salt Lake City.
 Coalville & adjacent area—**K11DW**, Coalville Area Tv Assn., translates KCPX-TV Salt Lake City.
 Coalville & adjacent area—**K13DP**, Coalville Area Tv Assn., translates KSL-TV Salt Lake City.
 Delta—**K72AO**, Millard County, translates KUTV (TV) Salt Lake City.
 Delta—**K77AJ**, Millard County, translates KTVT (TV) Salt Lake City.
 Delta—**K83AF**, Millard County, translates KSL-TV Salt Lake City.
 Duchesne & Strawberry River area—**K03CT**, Duchesne City, translates KUTV (TV) Salt Lake City.
 Duchesne & Strawberry River area—**K10DE**, Duchesne City, translates KCPX-TV Salt Lake City.
 Duchesne & Strawberry River area—**K12DL**, Duchesne City, translates KSL-TV Salt Lake City.
 Dutch John & Manila—**K03AN**, Flaming Gorge Community Tv, translates KSL-TV Salt Lake City.
 Dutch John & Manila—**K06BH**, Flaming Gorge Community Tv, translates KCPX-TV Salt Lake City.
 Dutch John & Manila—**K07CJ**, Flaming Gorge Community Tv, translates KUTV (TV) Salt Lake City.
 Emery—**K09DJ**, Emery Town, translates KUTV (TV) Salt Lake City.
 Emery—**K11DO**, Emery Town, translates KCPX-TV Salt Lake City.
 Emery—**K13DI**, Emery Town, translates KSL-TV Salt Lake City.
 Enoch—**K02BC**, Iron County, translates KUTV (TV) Salt Lake City.
 Enoch—**K04BE**, Iron County, translates KCPX-TV Salt Lake City.
 Enoch—**K05BC**, Iron County, translates KSL-TV Salt Lake City.
 Enterprise—**K03BF**, Enterprise Tv Assn., translates KUTV (TV) Salt Lake City.
 Enterprise—**K05BU**, Enterprise Tv Assn., translates KSL-TV Salt Lake City.
 Enterprise—**K07ED**, Enterprise Tv Assn., translates KCPX-TV Salt Lake City.
 Escalante—**K02BR**, Escalante Tv Assn., translates KSL-TV Salt Lake City.
 Escalante—**K04BL**, Escalante Tv Assn., translates KCPX-TV Salt Lake City.
 Escalante—**K05BI**, Escalante Tv Assn., translates KUTV (TV) Salt Lake City.
 Eureka & Mammoth—**K06CJ**, Juab County, translates KUTV (TV) Salt Lake City.
 Eureka & Mammoth—**K09ED**, Juab County, translates KCPX-TV Salt Lake City.
 Eureka & Mammoth—**K11EH**, Juab County, translates KSL-TV Salt Lake City.
 Eureka & Mammoth—**K13DX**, Juab County, translates KUED (TV) Salt Lake City.
 Fillmore—**K70BD**, Millard County, translates KUTV (TV) Salt Lake City.
 Fillmore—**K47AO**, Millard County, translates KTVT (TV) Salt Lake City.
 Fillmore—**K80AN**, Millard County, translates KSL-TV Salt Lake City.
 Green River—**K02BU**, Green River Community Tv Inc., translates KUTV (TV) Salt Lake City.
 Green River—**K04BR**, Green River Community Tv Inc., translates KCPX-TV Salt Lake City.
 Green River—**K05BK**, Green River Community Tv Inc., translates KSL-TV Salt Lake City.
 Hanksville—**K08CO**, County of Wayne, translates KUTV (TV) Salt Lake City.
 Hanksville—**K10GJ**, County of Wayne, translates KCPX-TV Salt Lake City.
 Hanksville—**K12CO**, County of Wayne, translates KSL-TV Salt Lake City.
 Helper—**K08AT**, Carbon County, translates KUTV (TV) Salt Lake City.
 Helper—**K10AZ**, Carbon County, translates KCPX-TV Salt Lake City.
 Holden & Scipio—**K08DE**, Millard County, translates KCPX-TV Salt Lake City.
 Heber—**K13AK**, Wasatch County Commissioners, translates KUED (TV) Salt Lake City.
 Heber—**K07AK**, Wasatch County Commissioners, translates KCPX-TV Heber.
 Heber—**K11AK**, Wasatch County Commissioners, translates KSL-TV Salt Lake City.
 Heber—**K09AM**, Wasatch County Commissioners, translates KUTV (TV) Salt Lake City.
 Henefer—**K08AS**, Henefer Town Inc., translates KUTV (TV) Salt Lake City.
 Henefer—**K10AY**, Henefer Town Inc., translates KCPX-TV Salt Lake City.
 Henefer—**K12AY**, Henefer Town Inc., translates KSL-TV Salt Lake City.
 Holden & Scipio—**K10EB**, Millard County, translates KUTV-TV Salt Lake City.
 Holden & Scipio—**K12DH**, Millard County, translates KSL-TV Salt Lake City.
 Huntsville—**K13EF**, Weber County School District, translates KWCS-TV Ogden.

Huntsville — **K12DK**, Weber County School District, translates KSL-TV Salt Lake City.

Huntsville, Liberty & Eden — **K08DI**, Ogdenville Valley Tv Repaeter Assn., translates KUTV (TV) Salt Lake City.

Huntsville, Liberty & Eden — **K10DT**, Oden Valley Tv Repeater Assn., translates KCPX-TV Salt Lake City.

Kanab — **K04CK**, Kanab Lions Tv, translates KLAS-TV Las Vegas, Nevada.

Kanab — **K05AX**, Kanab Lions Tv, translates KLRJ-TV Las Vegas, Nev.

Kanarrville & New Harmony — **K08CE**, Iron County, translates KUTV (TV) Salt Lake City.

Kanarrville & New Harmony — **K10CK**, Iron County, translates KCPX-TV Salt Lake City.

Kanarrville & New Harmony — **K12CD**, Iron County, translates KSL-TV Salt Lake City.

Koosharam — **K08CL**, Sevier County, translates KUTV (TV) Salt Lake City.

Koosharam — **K12CT**, Sevier County, translates KSL-TV Salt Lake City.

Koosharam — **K10CU**, Sevier County, translates KCPX-TV Salt Lake City, Utah.

Loa — **K03AU**, County of Wayne, translates KUTV (TV) Salt Lake City.

Loa — **K06BS**, County of Wayne, translates KSL-TV Salt Lake City.

Loa — **K07BP**, County of Wayne, translates KCPX-TV Salt Lake City.

Logan & Wellsville — **K08BP**, Wellsville Tv Translator Co., translates KUTV (TV) Salt Lake City.

Logan & Wellsville — **K10BX**, Wellsville Tv Translator Co., translates KCPX-TV Salt Lake City.

Logan and Wellsville — **K13AZ**, Wellsville Tv translator Co., translates KSL-TV Salt Lake City.

Mantua — **K10BR**, Mantua City Corp., translates KCPX-TV Salt Lake City.

Mantua — **K13BV**, Mantua City Corp., translates KSL-TV Salt Lake City.

Mantua — **K08BK**, Mantua City Corp., translates KUTV (TV) Salt Lake City.

Marysvale — **K02BO**, Piute County, translates KUTV (TV) Salt Lake City.

Marysvale — **K05BH**, Piute County, translates KSL-TV Salt Lake City.

Marysvale — **K04BQ**, Piute County, translates KCPX-TV Salt Lake City.

Mexican Hat — **K03AA**, Mexican Hat Assn., translates KGGM-TV Albuquerque, N. M.

Mexican Hat — **K13AA**, Mexican Hat Assn., translates KOB-TV Albuquerque, N. M.

Milford — **K08AO**, Milford Area Tv Assn., translates KUTV-TV Salt Lake City.

Milford — **K10AL**, Milford Area Tv Assn., translates KCPX (TV) Salt Lake City.

Milford — **K12AQ**, Milford Area Tv Assn., translates KSL-TV Salt Lake City.

Minersville — **K02BY**, Minersville Tv Committee, translates KUTV (TV) Salt Lake City.

Minersville — **K04BC**, Minersville Tv Committee, translates KCPX-TV Salt Lake City.

Minersville — **K05AT**, Minersville Tv Committee, translates KSL-TV Salt Lake City.

Moab — **K07DE**, Spanish Valley Community Tv Assn., translates KUTV (TV) Salt Lake City.

Modena & Beryl Junction — **K02CL**, Iron County, translates KUTV (TV) Salt Lake City.

Modena & Beryl Junction — **K04CH**, Iron County, translates KCPX-TV Salt Lake City.

Modena & Beryl Junction — **K06CO**, Iron County, translates KSL-TV Salt Lake City.

Monticello & Blanding — **K08DA**, San Juan County, translates KUTV (TV) Salt Lake City.

Monticello & Blanding — **K10DO**, San Juan County, translates KCPX-TV Salt Lake City.

Monticello & Blanding — **K12DA**, San Juan County, translates KSL-TV Salt Lake City.

Mt. Pleasant — **K08CC**, Mt. Pleasant City, translates KUTV (TV) Salt Lake City.

Mt. Pleasant — **K10CH**, Mt. Pleasant City, translates KCPX-TV Salt Lake City.

Mt. Pleasant — **K12CC**, Mt. Pleasant City, translates KSL-TV Salt Lake City.

Myton (and area) — **K70CN**, Duchesne County, translates KSL-TV Salt Lake City.

Myton (and area) — **K75AY**, Duchesne County, translates KCPX-TV Salt Lake City.

Oak City, Leamington & Lynndyl — **K09EU**, Millard County, translates KUTV (TV) Salt Lake City.

Oak City, Leamington & Lynndyl — **K11FA**, Millard County, translates KCPX-TV Salt Lake City.

Oak City, Leamington & Lynndyl — **K13ET**, Millard County, translates KSL-TV Salt Lake City.

Orangeville — **K70AR**, Emery County A Public Body Corporate, translates KSL-TV Salt Lake City.

Orangeville — **K74AQ**, Emery County A Public Body Corporate, translates KUTV (TV) Salt Lake City.

Orangeville — **K78AA**, Emery County A Public Body Corporate, translates KTVT-TV Salt Lake City.

Panguitch — **K02BN**, Panguitch Lions Club, translates KUTV (TV) Salt Lake City.

Panguitch — **K04AU**, Panguitch Lions Club, translates KCPX-TV Salt Lake City.

Panguitch — **K05BB**, Panguitch Lions Club, translates KSL-TV Salt Lake City.

Park City — **K09CI**, Park City Municipal Corp., translates KUTV (TV) Salt Lake City.

Park City — **K11CO**, Park City Municipal Corp., translates KCPX-TV Salt Lake City.

Park City — **K13CN**, Park City Municipal Corp., translates KSL-TV Salt Lake City.

Parowan — **K08CD**, Iron County, translates KCPX-TV Salt Lake City.

Parowan — **K03AR**, Iron County, translates KUTV (TV) Salt Lake City.

Parowan — **K10CJ**, Iron County, translates KSL-TV Salt Lake City.

Price — **K08AT**, Carbon County, translates KUTV (TV) Salt Lake City.

Price — **K10AZ**, Carbon County, translates KCPX-TV Salt Lake City.

Price — **K12AZ**, Carbon County, translates KSL-TV Salt Lake City.

Randolph — **K07BL**, Morris Community Tv Inc., translates KCPX-TV Salt Lake City.

Randolph — **K09AB**, Morris Community Tv Inc., translates KSL-TV, Salt Lake City.

Randolph — **K11BF**, Morris Community Tv Inc., translates KUTV Salt Lake City.

Redwash, Bonanza & Vernal — **K07CY**, Uintah County, translates KCPX-TV Salt Lake City.

Redwash, Bonanza & Vernal — **K09CY**, Uintah County, translates KUTV (TV) Salt Lake City.

Redwash, Bonanza & Vernal — **K11DF**, Uintah County, translates KSL-TV Salt Lake City.

Richfield, Elsinore & Sevier — **K06BQ**, Sevier County, translates KUTV (TV) Salt Lake City.

Richfield, Elsinore & Sevier — **K06BQ**, Sevier County, translates KCPX-TV Salt Lake City.

Richfield, Elsinore & Sevier — **K07CO**, Sevier County, translates KSL-TV Salt Lake City.

Rockville — **K04BE**, Washington County Tv Dept., translates KSHO-TV Las Vegas, Nev.

Rockville — **K05AR**, Washington County Tv Dept., translates KLAS-TV Las Vegas, Nev.

Rackville — **K09CD**, Washington County Tv Dept., translates KLRJ-TV Las Vegas.

Roosevelt, Ft. Duchesne, White Rocks & Neola — **K08CS**, Uintah County, translates KSL-TV Salt Lake City.

Roosevelt, Ft. Duchesne, White Rocks & Neola — **K10DD**, Uintah County, translates KCPX-TV Salt Lake City.

Roosevelt, Ft. Duchesne, White Rocks & Neola — **K13DC**, Uintah County, translates KUTV (TV) Salt Lake City.

Rural Wayne County — **K09CU**, County of Wayne, translates KUTV (TV) Salt Lake City.

Rural Wayne County — **K11DB**, County of Wayne, translates KCPX-TV Salt Lake City.

Rural Wayne County — **K13CY**, County of Wayne, translates KSL-TV Salt Lake City.

Santa Clara & Washington — **K04AZ**, Washington County Tv Dept., translates KSHO-TV Las Vegas, Nev.

Santa Clara & Washington — **K06AY**, Washington County Tv Dept., translates KLAS-TV Las Vegas, Nev.

Santa Clara & Washington — **K10BW**, Washington County Tv Dept., translates KLRJ-TV Las Vegas.

Scotfield — **K08CF**, Carbon County, translates KUTV (TV) Salt Lake City.

Scotfield — **K10CL**, Carbon County, translates KCFX-TV Salt Lake City.

Scotfield — **K12CE**, Carbon County, translates KSL-TV Salt Lake City.

Sigurd & Salina — **K08CM**, Sevier County, translates KUTV (TV) Salt Lake City.

Sigurd & Salina — **K10CT**, Sevier County, translates KCPX-TV Salt Lake City.

Sigurd & Salina — **K12CJ**, Sevier County, translates KSL-TV Salt Lake City.

St. George — **K02AV**, Washington County Tv Dept., translates KLRJ-TV Las Vegas, Nev.

St. George — **K08BN**, Washington County Tv Dept., translates KLAS-TV Las Vegas, Nev.

St. George — **K13CA**, Washington County Tv Dept., translates KSHO-TV Las Vegas, Nev.

Teasdale & Torrey — **K02BO**, County of Wayne, translates KUTV (TV) Salt Lake City.

Teasdale & Torrey — **K04BN**, County of Wayne, translates KCPX-TV Salt Lake City.

Teasdale & Torrey — **K05BG**, County of Wayne, translates KSL-TV Salt Lake City.

Thompson — **K10BS**, Thompson Tv Assn., translates KREX-TV Grand Junction, Colo.

Toquerville — **K03AL**, Washington County Tv Dept., translates KLRJ-TV Las Vegas, Nev.

Toquerville — **K07CG**, Washington County Tv Dept., translates KLAS-TV Las Vegas, Nev.

Toquerville — **K12BQ**, Washington County Tv Dept., translates KSHO-TV Las Vegas, Nev.

U. of Utah Campus and Salt Lake City U. — **K71AU**, U. of Utah, translates KUED (TV) Salt Lake City.

Virgin — **K08BO**, Washington County Tv Dept., translates KLAS-TV Las Vegas, Nev.

Virgin — **K02AW**, Washington County Tv Dept., translates KLRJ-TV Las Vegas, Nev.

Virgin — **K12BR**, Washington County Tv Dept., translates KSHO-TV Las Vegas, Nev.

Woodruff — **K08BV**, Woodruff City Tv, translates KCPX-TV Salt Lake City.

Woodruff — **K10CD**, Woodruff City Tv, translates KUTV (TV) Salt Lake City.

Woodruff — **K12BX**, Woodruff City Tv, translates KSL-TV Salt Lake City.

VERMONT

Windsor — **W06AA**, Windsor Area Jaycee's Inc., translates WRLP (TV) Greenfield, Mass.

Windsor — **W10AA**, Windsor Area Jaycee's Inc., translates WCAX-TV Burlington, Vt.

Windsor — **W13AB**, Windsor Area Jaycee's Inc., translates WMTW-TV Poland Spring, Me.

VIRGINIA

Big Stone Gap — **W07AB**, Sam S. Broach, translates WLOS-TV Asheville, N. C.

Pennington Gap — **W07AC**, W. D. Baldwin, translates WBR-TV Knoxville, Tenn.

WASHINGTON

Aberdeen, Hoquiam, Monte Sano & Central Park — **K70CH**, Translator Tv Unlimited Inc., translates KOMO-TV Seattle.

Aberdeen, Hoquiam, Monte Sano & Central Park — **K79AN**, Translator Tv Unlimited Inc., translates programs of KOIN (TV) Portland, Ore.

Aberdeen, Hoquiam, Monte Sano & Central Park — **K76EF**, Translator Tv Unlimited Inc., translates KING-TV Seattle.

Aberdeen, Hoquiam, Monte Sano & Central Park — **K81AK**, Translator Tv Unlimited Inc., translates KTNT-TV Tacoma.

Ardenvoir — **K08AX**, E.A.O. Tv, translates KXLY-TV Spokane.

Ardenvoir — **K10BB**, E.A.O. Tv, translates KHQ-TV Spokane.

Ardenvoir — **K12BF**, E.A.O. Tv, translates KREM-TV Spokane.

Azwell — **K07CV**, Wells & Wade Fruit Co., translates KXLY-TV Spokane.

Azwell — **K11DC**, Wells & Wade Fruit Co., translates KHQ-TV Spokane.

Azwell — **K13DA**, Wells & Wade Fruit Co., translates KHQ-TV Spokane.

Beverly — **K07EC**, Sentinel Bluff Tv Inc., translates KREM-TV Spokane.

Beverly — **K09EF**, Sentinel Bluff Tv Inc., translates KXLY-TV Spokane.

Bridgeport — **K07BC**, Chief Joseph Community Services Inc., translates KXLY-TV Spokane.

Bridgeport — **K11AS**, Chief Joseph Community Services Inc., translates KHQ-TV Spokane.

Bridgeport — **K13DL**, Chief Joseph Community Services, translates KREM-TV Spokane.

Cashmere — **K09ES**, Apple Valley Tv Assn. Inc., translates KREM-TV Spokane.

Cashmere — **K11EZ**, Apply Valley Tv Assn. Inc., translates KXLY-TV Spokane.

Cashmere — **K13ER**, Apple Valley Tv Assn., Inc., translates KHQ-TV Spokane.

Centralia-Chehalis — **K83AP**, School District #401, translates KCTS-TV Seattle.

Chelan Station — **K07ER**, Chelan Station Tv, translates KXLY-TV Spokane.

Chelan Station—**K09EV**, Chelan Station Tv, translates KHQ-TV Spokane.
 Coulee City—**K08CU**, Coulee City Tv Assn. Inc., translates KREM-TV Spokane.
 Coulee City—**K10DF**, Coulee City Tv Assn. Inc., translates KXLY-TV Spokane.
 Coulee City—**K12CS**, Coulee City Tv Assn. Inc., translates KHQ-TV Spokane.
 Coviache, Naches Height Area—**K78AO**, Yakima Wireless Community Tv Assn Inc., translates KOMO-TV Seattle.
 Danville—**K08CR**, Danville Tv Assn., translates KREM-TV Spokane.
 Danville—**K10DC**, Danville Tv Assn., translates KXLY-TV Spokane.
 Danville—**K12CP**, Danville Tv Assn., translates KHQ-TV Spokane.
 Douglas—**K13CH**, Douglas Tv Assn. Inc., translates KHQ-TV Spokane.
 Douglas—**K09EO**, Douglas Tv Assn. Inc., translates KREM-TV Spokane.
 Douglas & Vicinity—**K11FC**, Douglas Tv Assn. Inc., translates KXLY-TV Spokane.
 Dryden—**K08DY**, Dryden Tv Coop Inc., Inc., translates KREM-TV Spokane.
 Dryden—**K10EL**, Dryden Tv Coop Inc., translates KXLY-TV Spokane.
 Dryden—**K12DP**, Dryden Tv Coop Inc., translates KHQ-TV Spokane.
 Ellensburg—**K71AA**, Kittitas Valley Tv Assn., Inc., translates KIMA-TV Yakima.
 Ellensburg & Kittitas Valley Area—**K71AA**, Kittitas Valley Tv Assn. Inc., translates KIMA-TV Yakima.
 Ellensburg & Kittitas Valley Area—**K81AJ**, Kittitas Valley Tv Assn., Inc., translates KNDO (TV) Yakima.
 Ephrata, Soap Lake, Moses Lake, Larson—**K08CN**, Peoples Tv Assn. Inc., translates KREM-TV Spokane.
 Ephrata, Soap Lake, Moses Lake, Larson—**K11EY**, Peoples Tv Assn. Inc., translates KXLY-TV Spokane.
 Farming Community ENE of Entiat—**K09BJ**, E.A.O. Tv, translates KREM-TV Spokane.
 Farming Community ENE of Entiat—**K11BI**, E.A.O. Tv, translates KXLY-TV Spokane.
 Farming Community ENE of Entiat—**K13BI**, E.A.O. Tv, translates KHQ-TV Spokane.
 Farming Community SSW of Chelan Butte—**K07EF**, Tunnel Tv Assn., translates KHQ-TV Spokane.
 Farming Community SSW of Chelan Butte—**K03BG**, Tunnel Tv Assn., translates KXLY-TV Spokane.
 Ferry—**K09EC**, Kettle River Services Assn., translates KREM-TV Spokane.
 Ferry—**K11EI**, Kettle River Services Assn., translates KXLY-TV Spokane.
 Ferry—**K13DY**, Kettle River Service Assn., translates KHQ-TV Spokane.
 Forks—**K07EE**, Forks Tv Club Inc., translates KVOS-TV Bellingham.
 Gen'l Wenatchee & East Wenatchee Area—**K71BA**, Apple Valley Tv Assn. Inc., translates KREM-TV Spokane.
 Glenwood—**K03BE**, Glenwood Tv Assn., translates KGW-TV Portland, Ore.
 Glenwood—**K09DQ**, Glenwood Tv Assn., translates KPTV (TV) Portland, Ore.
 Glenwood—**K13DQ**, Glenwood Tv Assn., translates KOIN-TV Portland, Ore.
 Goldendale & The Dalles—**K77AK**, Mid-Columbia Community Tv Corp., translates KPTV (TV) Portland, Ore.
 Grand Coulee & Electric City—**K08BY**, Grand Coulee Tv Inc., translates KREM-TV Spokane.
 Grand Coulee & Electric City—**K12BZ**, Grand Coulee Tv Inc., translates KHQ-TV Spokane.
 Laurier—**K07CZ**, Laurier Tv Club, translates KREM-TV Spokane.
 Laurier—**K09DA**, Laurier Tv Club, translates KXLY-TV Spokane.
 Laurier—**K11DG**, Laurier Tv Club, translates KHQ-TV Spokane.
 Leavenworth—**K09CF**, Leavenworth Non-Profit Tv Assn., translates KREM-TV Spokane.
 Leavenworth—**K11CJ**, Leavenworth Non-Profit Tv Assn., translates KXLY-TV Spokane.
 Leavenworth—**K13CI**, Leavenworth Non-Profit Tv Assn., translates KHQ-TV Spokane.
 Malott—**K08CW**, Better Community Tv Assn., translates KHQ-TV Spokane.
 Malott—**K10DK**, Better Community Tv Assn., translates KXLY-TV Spokane.
 Malott—**K12CW**, Better Community Tv Assn., translates KREM-TV Spokane.
 Manson & Chelan—**K70AM**, Manson Community Tv Co., translates KREM-TV Spokane.
 Manson & Chelan—**K75AA**, Manson Community Tv Co., translates KXLY-TV Spokane.
 Manson & Chelan—**K79AM**, Manson Community Tv Co., translates KHQ-TV Spokane.

Mazama—**K11BQ**, Upper Methow Valley Tv Assn., translates KREM-TV Spokane.
 Mazama—**K09BH**, Upper Methow Valley Tv Assn., translates KHO-TV Spokane.
 Mazama—**K13BM**, Upper Methow Valley Tv Assn., translates KXLY-TV Spokane.
 Methow—**K11BM**, Upper Methow Valley Tv Assn., translates KREM-TV Spokane.
 Methow—**K13BN**, Upper Methow Valley Tv Assn., translates KXLY-TV Spokane.
 Methow—**K09BI**, Upper Methow Valley Tv Assn., translates KHQ-TV Spokane.
 Molson—**K09EM**, Oroville Tv Assn., translates KREM-TV Spokane.
 Molson—**K11BT**, Oroville Tv Assn., translates KHQ-TV Spokane.
 Molson—**K07CB**, Oroville Tv Assn., translates KXLY-TV Spokane.
 Nile Valley—**K06BD**, Nile Valley Tv Assn., translates KNDO (TV) Yakima.
 Nile Valley—**K07CD**, Nile Valley Tv Assn., translates KIMA-TV Yakima.
 Odessa—**K07BD**, Odessa Tv Club, translates KREM-TV Spokane.
 Odessa—**K09AE**, Odessa Tv Club, translates KXLY-TV Spokane.
 Odessa—**K11AE**, Odessa Tv Club, translates KHQ-TV Spokane.
 Olympia—**K72EM**, C&G Electronics Co., translates KPEC-TV Tacoma.
 Omak & Okanogan, Tunk Valley & Pine Creek Area—**K11DM**, Better Community Tv Assn., translates KHQ-TV Spokane.
 Omak & Okanogan, Tunk Valley & Pine Creek Area—**K09DG**, Better Community Tv Assn., translates KREM-TV Spokane.
 Omak & Okanogan, Tunk Valley & Pine Creek Area—**K07DG**, Better Community Tv Assn., translates KXLY-TV Spokane.
 Orondo & Entiat—**K08BA**, E.A.O. Tv, translates KXLY-TV Spokane.
 Orondo & Entiat—**K10BA**, E.A.O. Tv, translates KHQ-TV Spokane.
 Orondo & Entiat—**K12BE**, E.A.O. Tv, translates KREM-TV Spokane.
 Oroville—**K03AI**, Oroville Tv Assn. Inc., translates KHQ-TV Spokane.
 Oroville—**K12BI**, Oroville Tv Assn. Inc., translates WRFM-TV Spokane.
 Oroville—**K05AM**, Oroville Tv Assn., translates KXLY-TV Spokane.
 Pateros, Brewster & Mansfield—**K08AP**, Pateros Brewster Tv Assn., translates KREM-TV Spokane.
 Pateros—**K10AP**, Pateros Brewster Tv Assn., translates KXLY-TV Spokane.
 Pateros—**K12AV**, Pateros Brewster Tv Assn., translates KHQ-TV Spokane.
 Prescott—**K08DX**, Prescott Tv System Inc., translates KNDO (TV) Richland.
 Prescott—**K10EJ**, Prescott Tv System Inc., translates KBPR-TV Pasco.
 Prescott—**K12DM**, Prescott Tv System Inc., translates KHQ-TV Spokane.
 Prosser, Whitstran Area—**K74AW**, Lower Valley Translator Assn. Inc., translates KHQ-TV Spokane.
 Prosser-Whitstran—**K74BP**, Columbla Empire Bestg. Corp., translates KNDO (TV) Yakima.
 Quincy—**K73AP**, Quincy Valley Tv Inc., translates KREM-TV Spokane.
 Quinault—**K07GS**, Quinault Tv Inc., translates KOMO-TV Seattle.
 Quinault—**K10CF**, Quinault Tv Inc., translates KING-TV Seattle.
 Quinault—**K12CL**, Quinault Tv Inc., translates KOIN-TV Portland, Ore.
 Quincy—**K77AO**, Quincy Valley Tv Inc., translates KXLY-TV Spokane.
 Quincy—**K83AJ**, Quincy Valley Tv Inc., translates KHQ-TV Spokane.
 Riverside—**K12CV**, Better Community Tv Assn., translates KREM-TV Spokane.
 Riverside—**K08CY**, Better Community Tel. Assn., translates KHQ-TV Spokane.
 Riverside—**K10DM**, Better Community Tv Assn., translates KXLY-TV Spokane.
 Rural Baker Flat Area—**K09CO**, Apple Valley Tv Assn. Inc., translates KREM-TV Spokane.
 Rural Baker Flat Area—**K11CV**, Apple Valley Tv Assn. Inc., translates KXLY-TV Spokane.
 Rural Baker Flat Area—**K13CT**, Apple Valley Tv Assn. Inc., translates KHQ-TV Spokane.
 Rural Monitor Area—**K09CN**, Apple Valley Tv Assn. Inc., translates KREM-TV Spokane.
 Rural Monitor Area—**K11CU**, Apple Valley Tv Assn. Inc., translates KXLY-TV Spokane.
 Rural Monitor Area—**K13CS**, Apple Valley Tv Assn. Inc., translates KHQ-TV Spokane.
 Rural Rock Island & Malaga Area—**K09CL**, Apple Valley Tv Assn. Inc., translates KREM-TV.
 Rural Rock Island & Malaga Area—**K11CS**, Apple Valley Tv Assn Inc., translates KXLY-TV Spokane.
 Rural Rock Island & Malaga Area—**K13CO**, Apple Valley Tv Assn. Inc., translates KHQ-TV Spokane.

Rural Upper Squilchuck Area—**K09CM**, Apple Valley Tv Assn. Inc., translates KREM-TV Spokane.
 Saltese—**K07EG**, Tv Assn., translates KXLY-TV Spokane.
 Skagit County—**K79AG**, Burlington-Edison School Dist. 100, translates **KCTS** (TV) Seattle.
 South Wenatchee & Lower Squilchuck Area—**K08CG**, Apple Valley Tv Assn. Inc., translates KRFM-TV Spokane.
 South Wenatchee & Lower Squilchuck Area—**K10CM**, Apple Valley Tv Assn. Inc., translates KXLY-TV Spokane.
 South Wenatchee & Lower Squilchuck Area—**K12CF**, Apple Valley Tv Assn. Inc., translates KHQ-TV Spokane.
 Toanasket—**K08CK**, Better Community Tv Assn., translates KHQ-TV Spokane.
 Toanasket—**K10DL**, Better Community Tv Assn., translates KXLY-TV Spokane.
 Toanasket—**K12CC**, Better Community Tv Assn., translates KREM-TV Spokane.
 Trout Lake—**K04BA**, Trout Lake Tv Assn., translates KGW-TV Portland, Ore.
 Trout Lake—**K05AP**, Trout Lake Tv Assn., translates KPTV (TV) Portland, Ore.
 Trout Lake—**K13CD**, Trout Lake Tv Assn., translates KOIN-TV Portland, Ore.
 Westport, Grayland, Ocosta, Ocean Shores—**K08DL**, Translator Tv Unlimited Inc., translates KOMO-TV Seattle.
 Westport, Grayland, Ocosta, Ocean Shores—**K10EK**, Translator Tv Unlimited Inc., translates KING-TV Seattle.
 Westport, Grayland, Ocosta, Ocean Shores—**K12DO**, Translator Tv Unlimited Inc., translates KOIN-TV Portland, Ore.
 Winthrop-Twist—**K12EA**, Upper Methow Valley Tv Assn., translates KGQ-TV Spokane.
 Winthrop-Twist—**K08AY**, Upper Methow Valley Tv Assn., translates KREM-TV Spokane.
 Winthrop-Twist—**K10DB**, Upper Methow Valley Tv Assn., translates KXLY-TV Spokane.
 Yakima—**K76AV**, Allied Electronics, translates KGW-TV Portland.
 Yakima & Selah—**K73AS**, Yakima Wireless Community Tv Assn. Inc., translates KOMO-TV Seattle.

WEST VIRGINIA

Berkeley Springs—**W11AB**, Morgan County Translator, translates WJAC-TV Johnstown, Pa.
 Berkeley Springs—**W13AC**, Morgan County Tv Translator, translates WTOP-TV Washington, D. C.
 Chesters—**K75AB**, C & S Tv Co., translates WQED-TV Pittsburgh, Pa.
 Moorefield—**W70AE**, Valley Cooperative Tv Inc., translates WTOP-TV Washington.
 Moorefield—**W80AD**, Valley Cooperative Tv Inc., translates WJAC-TV Johnston, Pa.
 Paw Paw Levels—**W74AD**, Panhandle Tv Corp. of West Virginia, translates WTTG (TV) Washington, D. C.
 Paw Paw Levels—**W81AC**, Panhandle Tv Corp. of West Virginia, translates WTOP-TV Washington, D. C.

WISCONSIN

Darlington—**W74AG**, City of Darlington, Wis., translates WKOW-TV Madison.
 Darlington—**W82AE**, City of Darlington, Wis., translates WMTV (TV) Madison.
 Rhinelander—**W73AD**, J. R. Karban, translates WBAY-TV Green Bay.
 Rhinelander—**W80AC**, J. R. Karban, translates WLUK-TV Marinette.
 Rhinelander—**W71AC**, J. R. Karban, translates WFRV-TV Green Bay.
 Rhinelander—**W76AB**, J. R. Karban, translates WSAU-TV Wausau.

WYOMING

Acme—**K10BC**, Tongue River Translator Assn., translates KGHV-TV Billings, Mont.
 Acme—**K13BK**, Tongue River Translator Assn., translates KOOK-TV Billings, Mont.
 Afton—**K11EN**, Star Valley Tv System Inc., translates KID-TV Idaho Falls, Idaho.
 Afton—**K14AL**, Star Valley Tv System Inc., translates KIFO-TV Idaho Falls, Idaho.
 Alva—**K12CR**, Alva Tv Club, translates KOTA-TV Rapid City, S. D.
 Alzada—**K11EQ**, Rocky Point Tv Club, translates KOTA-TV Rapid City, S. D.
 Baggs, Wyo. & Lower Snake River, Colo.—**K08EM**, Moffat County, translates KOA-TV Denver, Colo.

Basin—**K12BU**, Basin Tv Assn., translates KOOK-TV Billings, Mont.
 Big Piney—**K12AH**, Upper Green River Tv System, translates KID-TV Idaho Falls, Idaho.
 Buffalo—**K08AG**, Buffalo Tv Assn., translates KTWO-TV Casper.
 Clearmont and Clearcreek area—**K13BA**, Clearcreek Tv Booster Assn., translates KTWO-TV Casper.
 Cody—**K06AZ**, Cody Tv Club, translates KGHL-TV Billings, Mont.
 Cody, **K11BZ**, Cody Tv Club, translates KOOK-TV Billings, Mont.
 Dayton and Tongue River—**K10AE**, Dayton Tv Assn., translates KGHL-TV Billings, Mont.
 Dayton and Tongue River—**K05AC**, Dayton Tv Assn., translates KOOK-TV Billings, Mont.
 Dubois—**K04AF**, Dubois Community Tv Club, translates KWRB-TV Riverton.
 Dutch Creek—**K12CA**, Wynarno Tv Assn., translates KOOK-TV Billings, Mont.
 Elk Mountain and Rural Area—**K12CM**, Elk Mountain Tv Co., translates KTWO-TV Casper.
 Encampment—**K06BR**, Elk Mountain Tv Co., translates KFBC-TV Cheyenne.
 Encampment—**K08CP**, Elk Mountain Tv Co., translates KTWO-TV Casper.
 Evanston—**K71AI**, Evanston Non-profit Tv Inc., translates KUTV (TV) Salt Lake City, Utah.
 Evanston—**K75AG**, Evanston Non-profit Tv Inc., translates KTVT (TV) Salt Lake City, Utah.
 Evanston—**K79AC**, Evanston Non-profit Tv Inc., translates KSL-TV Salt Lake City, Utah.
 Gillette—**K04AB**, Gillette Tv Assn., translates KTWO-TV Casper.
 Gillette—**K13AK**, Gillette Tv Assn., translates KOTA-TV Rapid City, S. D.
 Glendo—**K08AZ**, Glendo Tv Translator, Town of Glendo, translates KFBC-TV Cheyenne.
 Green River—**K07DC**, Green River Tv Co-op, translates KUTV (TV) Salt Lake City, Utah.
 Green River—**K09DD**, Green River Tv Co-op, translates KCPX-TV Salt Lake City, Utah.
 Green River—**K11DJ**, Green River Tv Co-op, translates KSL-TV Salt Lake City, Utah.
 Greybull—**K12CB**, Greybull Free Tv Assoc., translates KGHL-TV Billings, Mont.
 Hanna—**K07AO**, Hana Elmo Television Assn., translates KTWO-TV Casper.
 Hulet—**K13AI**, Hulet Tv Club, translates KOTA-TV Rapid City, S. D.
 Jackson—**K72AO**, Jackson Ho'e Translator Inc., translates KID-TV Idaho Falls, Idaho.
 Jeffrey City—**K07BR**, Jeffrey City Community Tv Assn., translates KTWO-TV Casper.
 La Barge—**K72AS**, La Barge Community Tv Inc., translates KTVT (TV) Salt Lake City, Utah.
 La Barge—**K81AB**, La Barge Community Tv Inc., translates KUTV (TV) Salt Lake City, Utah.
 La Barge & Big Piney—**K78AF**, La Barge Community Tv Inc., translates KSL-TV Salt Lake City, Utah.
 Lander Valley—**K12AR**, Lander Valley Tv Assn., translates KTWO-TV Casper.
 Little America, Lyman & Mt. View, Longtree—**K11DN**, Lyman Tv Assn., translates KUTV (TV) Salt Lake City, Utah.
 Little America, Lyman & Mt. View, Longtree—**K09DI**, Lyman Tv Assn., translates KSL-TV Salt Lake City, Utah.
 Little America, Lyman & Mt. View, Longtree—**K13DH**, Lyman Tv Assn., translates KCPX-TV Salt Lake City, Utah.
 Lovell—**K12AC**, Lovell Byron Crowley Tv, translates KOOK Billings, Mont.
 Lovell—**K04AA**, Lovell Byron Crowley Tv, translates KGHL-TV Billings, Mont.
 Lucky McCampsite—**K13BW**, Utah Construction & Mining Co., translates KTWO-TV Casper.
 Lusk—**K13AS**, Lusk Tv Club, translates KTWO-TV Casper.
 Lusk—**K08AJ**, Lusk Tv Club, translates KFBC-TV Cheyenne.
 Mammoth—**K06AD**, Mammoth Community Television, translates KID-TV Idaho Falls, Idaho.
 Meeteetse—**K09BP**, Meeteetse Community Tv, translates KOOK-TV Billings, Mont.
 Meeteetse—**K12BP**, Meeteetse Community Tv, translates KGHL-TV Billings, Mont.
 Moorcroft—**K06AG**, Moorcroft Community Tv Inc., translates KTWO-TV Casper.
 Moorcroft—**K11AI**, Moorcroft Commu-

nity Tv Inc., translates KOTA-TV Rapid City, S. D.
 Newcastle—**K11AE**, Newcastle Tv Assn. Inc., translates KOTA-TV Rapid City, S. D.
 Newcastle—**K09AD**, Newcastle Tv Assn. Inc., translates KTWO (TV) Casper.
 Newcastle—**K07AC**, Newcastle Tv Assn. Inc., translates KDUH-TV Hay Springs, Neb.
 N & S Forks of Shoshone River—**K13DS**, Cedar Mountain Tv Assn., translates KGHL-TV Billings, Mont.
 Orchard Ranch—**K04AJ**, Orchard Ranch Ltd., translates KTWO-TV Casper.
 Orchard—**K04AJ**, Orchard Ranch Ltd. translates KTWO-TV Casper.
 Osage—**K08AL**, Osage Tv Assn. Inc., translates KTWO-TV Casper.
 Osage—**K11AX**, Osage Tv Assn. Inc., translates KOTA-TV Rapid City, S. D.
 Powell—**K12AE**, Town of Powell, translates KOOK-TV Billings, Mont.
 Powell—**K05AB**, Town of Powell, translates KGHL-TV Billings, Mont.
 Pinedale—**K70AX**, Town of Pinedale, translates KID-TV Idaho Falls, Idaho.
 Ranchester—**K12AX**, Ranchester Tv Assn., translates KOOK-TV Billings, Mont.
 Ranchester—**K05AI**, Ranchester Tv Assn., translates KOOK-TV Casper.
 Rawlins—**K73AF**, Rawlins Bcst. Co., translates KFBC-TV Cheyenne.
 Rock Springs—**K74AF**, Translator Tv Bcstg. Corp. Inc., translates KTVT (TV) Salt Lake City, Utah.
 Rock Springs—**K78AB**, Translator Tv Bcstg. Corp. Inc., translates KSL-TV Salt Lake City, Utah.
 Rock Springs—**K82AE**, Translator Tv Bcstg. Corp. Inc., translates KUTV (TV) Salt Lake City, Utah.
 Rocky Point-New Haven—**K06BK**, Rocky Point Tv Club, translates KOTA-TV Rapid City, S. D.
 Saratoga—**K11ER**, Elk Mountain Tv Co., translates KFBC-TV Cheyenne.
 Saratoga & Rural Area—**K13EL**, Elk Mountain Tv Co., translates KTWO-TV Casper.
 Saratoga—**K70AK**, Saratoga Tv Co., translates KFBC-TV Cheyenne.
 Seminoe & Kortes Dam Camps—**K04AR**, Seminoe Kortes Tv Assn., translates KTWO-TV Casper.
 Spotted Horse—**K10BL**, Spotted Horse Tv Booster Club, translates KTWO-TV Casper.
 Story and Banner—**K05AW**, Antenna Booster Assn., translates KTWO-TV Casper.
 Story—**K04AH**, Antenna Booster Tv Assn., translates KTWO-TV Casper.
 Sundance—**K12AD**, Sundance Community Tv Assn., translates KOTA-TV Rapid City, S. D.
 Sundance—**K09AC**, Sundance Community Tv Assn., translates KTWO-TV Casper.
 Ten Sleep—**K09EL**, Ten Sleep Free Tv Club, translates KTWO-TV Casper.
 Ten Sleep—**K09EL**, Ten Sleep Free Tv Club, translates KTWO-TV Casper.
 Thayne—**K05AG**, Star Valley Tv System Inc., translates KIFI-TV Idaho Falls, Idaho.
 Thayne—**K07DY**, Star Valley Tv System Inc., translates KID-TV Idaho Falls, Idaho.
 Thayne—**K09AA**, Star Valley Tv System Inc., translates KTLB Pocastello, Idaho.
 Upton—**K07BE**, Upton Tv Club, translates KOTA-TV Rapid City, S. D.
 Upton—**K13BJ**, Upton Tv Club, translates KOTA-TV Rapid City, S. D.
 Weston—**K09CE**, Powder River Tv Assn., translates KOTA-TV Rapid City, S. D.
 Sheridan & Ft. MacKenzie—**K06AT**, Antenna Booster Assn., translates KTWO-TV Casper.
 Sheridan & Ft. MacKenzie—**K11BP**, Antenna Booster Tv Assn., translates KOOM-TV Billings, Mont.
 Sheridan & Ft. MacKenzie—**K13BO**, Antenna Booster Tv Assn., translates KGHL-TV Billings, Mont.
 Story—**K04AE**, Antenna Booster Tv Assn., translates KTWO-TV Casper.
 Worland—**K12BK**, Farmers Tv Assn., translates KTWO-TV Casper.
 Wyodak—**K08AA**, Wyodak Tv Assn., translates KTWO-TV Casper.

PUERTO RICO

Guayama—**W08AB**, Island Translator System, translates WIPR-TV San Juan, P.R.

Experimental Television Stations

Following is a list of the experimental television stations authorized by the FCC as of Oct. 1, 1962, showing permittee or licensee, date of original grant, call letters, location and frequency. Where available, purpose of experimental station also is listed. In some instances, licensee has two or more stations.

Adler Electronics Inc.—**KE2XTI** New Rochelle, N. Y. Chs. 74-83 (830-890 mc); 100 w. Used for various experimental purposes First granted May 14, 1956. **KE2XZA** New Rochelle, N. Y. 1990-2110 mc (outside tv band); 10 w. To demonstrate educational tv uses. First granted Feb. 5, 1959.

Capital Cities Broadcasting Corp. **KE2XZJ** North Greenbush, N. Y. Ch. 10 (192-198 mc); 250 w. To be used in conjunction with ch. 10 WTEN (TV) Vail Mills, N. Y. First granted March 30, 1959.

General Electric Co.—**KE2XHX** Syracuse, N. Y. Authority to test on all 82 vhf and uhf tv channels; 50 kw. First granted Jan. 19, 1949.

International Telemeter Co.—**KM2XMR** Los Angeles, Ch. 5 (76-82 mc); 100 w. For research and development of pay tv system. First granted Dec. 7, 1960.

KM2XOG Los Angeles, Ch. 83 (876-884 mc); 20 watts. For research and technical experiments. First granted Dec. 8, 1961.

Mid-State Radio & Supply Co.—**K02XFP** Wenatchee, Wash. Ch. 70 (806-812 mc); 10 w. Experimental translator station for site tests and demonstration of operation. First granted Feb. 24, 1959.

Purdue U.—Lafayette, Ind. **KS2ZGA**, ch. 72 818-824 mc, 28.2 kw; **KS2XGB**, ch. 78, 854-860 mc, 12 kw; **KS2XGC**, ch. 75, 836-842 mc, 12 kw; **KS2XGD**, ch. 76, 842-848 mc, 12 kw; **KS2XGE**, ch. 41, 532-648 mc, 12 kw; **KS2XGF**, ch. 34, 590-596 mc, 12 kw; **KS2XGG**, ch. 53, 704-710 mc, 12 kw; **KS2XGH**, ch. 59, 740-746 mc, 12 kw. Used in conjunction with airborne educational tv. All granted December 22, 1959.

Radio Corp. of America—**KE2XNY**, three transmitters, one at Camden, N. J.; one near Marlton, N. J., and one at Union Mills, N. J. Chs. 2 through 6 with ERP of 100 kw; chs. 7 through 13 with 316 kw, and chs. 14 through 83 with 1,000 kw. To test various types of equipment. First granted June 19, 1953.

Bryon W. St. Clair—**KF2XDJ** New Rochelle, N. Y. Ch. 12 (204-210 mc); application pending to add ch. 79, 860-866 mc; 1 watt. To conduct transmitter site tests. First granted June 28, 1961.

Sylvania Electric Products Inc.—**KG2XDU** Emporium, Pa. Such frequencies as may be authorized by FCC chief engineer; 300 watts. For testing low power equipment in connection with feasibility of extending tv coverage to isolated communities. First granted Sept. 19, 1951. **KG2XEF** (0.2 watts, 1990-2008 mc); **KG2XEL** (30 watts, ch. 82, 878-884 mc); **KG2XEK** (0.2 watts, 2042-2059 mc); **KG2XEP** (3 watts, 518-524 mc) all licensed to Sylvania and operated in conjunction with KG2XDU.

Thompson Products Inc.—**KS2XFF** Michigan City, Ind., 1990-2110 mc (outside tv band); 0.15 w. To develop portable tv cameras and low-power transmitters. First granted Nov. 24, 1958.

Triangle Publications Inc.—**KG2XIX** Johnstown, Pa. Ch. 10 (192-198 mc); 120 watts. To be used in conjunction with WFBG-TV (ch. 10) Altoona, Pa., on feasibility and reliability of vhf co-channel amplifying transmitters. First granted July 15, 1959.

Video Utility Co.—**K02XFN** Seattle, Chs. 3 (60-66 mc) and 79 (860-866 mc); 100 watts. For experimental tv translator station. First granted Aug. 4, 1958.

Zenith Radio Corp.—**KS2XBR** Chicago, Ch. 38 (614-620 mc); 1 kw. For experiments in color, pay tv and other purposes. First granted Dec. 19, 1944.

Experimental application pending:

Electronic Enterprises Inc.—Newport, Ore. Chs. 70-83 (806-890 mc); 5 w. For development of uhf booster and demonstrations. Filed Aug. 2, 1962.

U. S. Tv Station Call Letters

In alphabetical order. Including calls assigned to construction permits. (For facilities and personnel of each see Television Station Directory beginning on page A-3).

- | | | | |
|--|--|---|---|
| <p>KABC-TV Los Angeles, Calif., ch. 7.
 KACB-TV San Angelo, Tex., ch. 3.
 KAEB (TV) Dallas, Tex. ch. 29
 KAET (TV) Phoenix, Ariz. ch. 8.
 KAIL (TV) Fresno, Calif., ch. 53.
 KAIT-TV Jonesboro, Ark., ch. 8.
 KJAE-TV Wichita, Kan., ch. 10.
 KALA (TV) Wailuku, Hawaii, ch. 7.
 KALB-TV Alexandria, La., ch. 5.
 KALU (TV) Hilo, Hawaii, ch. 11.
 KARD-TV Wichita, Kan., ch. 3.
 KARK-TV Little Rock, Ark., ch. 4.
 KATC (TV) Lafayette, La. ch. 3.
 KATU (TV) Portland, Ore., ch. 2.
 KATV (TV) Little Rock, Ark., ch. 7.
 KAVE-TV Carlsbad, N. M., ch. 6.
 KAYS-TV Hays, Kan., ch. 7.
 KBAK-TV Bakersfield, Calif., ch. 29.
 KBAS-TV Ephrata, Wash., ch. 16.
 KBES-TV Medford, Ore., ch. 5.
 KBIC-TV Los Angeles, Calif., ch. 22.
 KBLL-TV Helena, Mont., ch. 12.
 KBMT (TV) Beaumont, Tex., ch. 12.
 KBOI-TV Boise, Idaho, ch. 2.
 KBTV (TV) Denver Colo., ch. 9.
 KBTX-TV Bryan, Tex., ch. 3.
 KBYN (TV) Twin Falls, Ida., ch. 13.
 KCBD-TV Lubbock, Tex., ch. 11.
 KCBY-TV Coos Bay, Ore., ch. 11.
 KCDA (TV) Douglas, Ariz., ch. 3.
 KCBE (TV) Tulsa, Okla., ch. 25.
 KCEN-TV Temple-Waco, Tex., ch. 6.
 KCHU (TV) San Bernardino, Calif., ch. 18.
 KCIX-TV Nampa, Idaho, ch. 6.
 KCKT (TV) Great Bend, Kan., ch. 2.
 KCMO-TV Kansas City, Mo., ch. 5.
 KCMF (TV) Alexandria, Minn., ch. 7.
 KCND-TV Pembina, N. D., ch. 12.
 KCOK-TV Tulare, Calif., ch. 27.
 KCOF (TV) Los Angeles, Calif., ch. 13.
 KCPX-TV Salt Lake City, Utah, ch. 4.
 KCRS-TV Sacramento, Calif., ch. 3.
 KCRG-TV Cedar Rapids, Iowa, ch. 9.
 KCRV (TV) Reno, Nev., ch. 4.
 KCSD-TV Kansas City, Mo., ch. 19.
 KCST (TV) Seattle, Wash., ch. 9.
 KCTV (TV) San Angelo, Tex., ch. 8.
 KDAL-TV Duluth, Minn., ch. 3.
 KDAS (TV) Hanford, Calif., ch. 21.
 KDCD-TV Midland, Tex., ch. 18.
 KDIX-TV Dickinson, N. D., ch. 2.
 KDKA-TV Pittsburgh, Pa., ch. 2.
 KDLO-TV Florence, S. D., ch. 3.
 KDPS-TV Des Moines, Iowa, ch. 11.
 KDSJ-TV Lead, S. D., ch. 5.
 KDUH-TV Hay Springs Neb., ch. 4.</p> | <p>KELP-TV Sioux Falls, S. D., ch. 11.
 KELP-TV El Paso, Tex., ch. 13.
 KENI-TV Anchorage, Alaska, ch. 2.
 KENS-TV San Antonio, Tex., ch. 5.
 KEPR-TV Pasco, Wash., ch. 19.
 KERA-TV Dallas, Tex., ch. 13.
 KBRO-TV Bakersfield, Calif., ch. 10.
 KETA (TV) Oklahoma City, Okla., ch. 13.
 KETC (TV) St. Louis, Mo., ch. 9.
 KETV (TV) Omaha, Neb.-Council Bluffs, Iowa, ch. 7.
 KEYC-TV Mankato, Minn., ch. 12.
 KEYT (TV) Santa Barbara, Calif., ch. 3.
 KEZE-TV San Francisco, Calif., ch. 20.
 KEZI-TV Eugene, Ore., ch. 9.
 KFRAR-TV Fairbanks, Alaska, ch. 2.
 KFBB-TV Great Falls, Mont., ch. 5.
 KFBC-TV Cheyenne, Wyo., ch. 5.
 KFDA-TV Amarillo, Tex., ch. 10.
 KFDM-TV Beaumont, Tex., ch. 6.
 KFDX-TV Wichita Falls, Tex., ch. 3.
 KFEG-TV St. Joseph, Mo., ch. 2.
 KFMB-TV San Diego, Calif., ch. 8.
 KFOY-TV Hot Springs, Ark., ch. 9.
 KFRF-TV Fresno, Calif., ch. 30.
 KFSA-TV Fort Smith, Ark., ch. 5.
 KFUR-TV Santa Fe, N. Mex., ch. 11.
 KFVS-TV Cape Girardeau, Mo., ch. 12.
 KFYR-TV Bismarck, N. D., ch. 5.
 KGBT-TV Harlingen, Tex., ch. 4.
 KGGM-TV Albuquerque, N. M., ch. 13.
 KGHV-TV Billings, Mont., ch. 8.
 KGIN-TV Grand Island, Neb., ch. 11.
 KGLD (TV) Garden City, Kan., ch. 11.
 KGLQ-TV Mason City, Iowa, ch. 3.
 KGMB-TV Honolulu, Hawaii, ch. 9.
 KGNC-TV Amarillo, Tex., ch. 4.
 KGNS-TV Laredo, Tex., ch. 8.
 KGO-TV San Francisco, Calif., ch. 7.
 KGTV (TV) Pocatello, Ida., ch. 10.
 KGUN-TV Tucson, Ariz., ch. 9.
 KGW-TV Portland, Ore., ch. 8.
 KHAS-TV Hastings, Neb., ch. 5.
 KHBC-TV Hilo, Hawaii, ch. 9.
 KHJ-TV Los Angeles Calif., ch. 9.
 KHJK (TV) Hilo, Hawaii, ch. 13.
 KHMA (TV) Houma, La., ch. 11.
 KHOL-TV Kearney-Holdrege, Neb., ch. 13.
 KHOU-TV Houston-Galveston, Tex., ch. 11.
 KHPL-TV Hayes Center, Neb., ch. 6.
 KHQ-TV Spokane, Wash., ch. 6.
 KHQA-TV Hannibal, Mo., and Quincy, Ill., ch. 7.
 KHSL-TV Chico, Calif., ch. 12.
 KHTV (TV) Portland, Ore., ch. 27.
 KHVH-TV Honolulu, Hawaii, ch. 4.
 KICU-TV Visalia, Calif., ch. 43.
 KID-TV Idaho Falls, Ida., ch. 3.
 KIEM-TV Eureka Calif., ch. 3.</p> | <p>KIFI-TV Idaho Falls, Ida., ch. 3.
 KIMA-TV Yakima, Wash., ch. 29.
 KING-TV Seattle, Wash., ch. 5.
 KINY-TV Juneau, Alaska, ch. 8.
 KIRO-TV Seattle Wash., ch. 7.
 KIVA (TV) Yuma, Ariz., ch. 11.
 KJEO (TV) Fresno, Calif., ch. 47.
 KKTV (TV) Colorado Springs-Pueblo, Colo., ch. 11.
 KLAS-TV Las Vegas, Nev., ch. 8.
 KLBK-TV Lubbock, Tex., ch. 13.
 KLEW-TV Lewiston, Idaho, ch. 3.
 KLFY-TV Lafayette, La., ch. 10.
 KLIX-TV Twin Falls, Idaho, ch. 11.
 KLOD-TV Provo-Salt Lake City, Utah, ch. 11.
 KLRN (TV) San Antonio Tex., ch. 9.
 KLSE (TV) Monroe, La., ch. 13.
 KLTV (TV) Tyler, Tex., ch. 7.
 KLYD-TV Bakersfield, Calif., ch. 17.
 KJZ-TV Denver, Colo., ch. 7.
 KMAU-TV Wailuku, Hawaii, ch. 3.
 KMBK-TV Kansas City, Mo., ch. 9.
 KMED-TV Medford, Ore., ch. 10.
 KMEV (TV) Los Angeles, Calif., ch. 34.
 KMID-TV Midland, Tex., ch. 2.
 KMJ-TV Fresno, Calif., ch. 24.
 KMMT (TV) Austin, Minn., ch. 6.
 KMOS-TV Sedalia, Mo., ch. 6.
 KMOT (TV) Minot, N. D., ch. 10.
 KMOX-TV St. Louis, Mo., ch. 13.
 KMSO-TV Missoula, Mont., ch. 13.
 KMSP-TV Minneapolis-St. Paul, Minn., ch. 9.
 KMTV (TV) Omaha, Neb., ch. 3.
 KMVI-TV Wailuku, Hawaii, ch. 12.
 KNEC (TV) Los Angeles, Calif., ch. 4.
 KNDO (TV) Yakima, Wash., ch. 23.
 KNDU (TV) Richland, Wash., ch. 25.
 KNME-TV Albuquerque, N. M., ch. 5.
 KNOE-TV Monroe-West Monroe, La., ch. 8.
 KNOP (TV) North Platte, Neb., ch. 2.
 KNOX-TV Grand Forks, N. D., ch. 10.
 KNTV (TV) San Jose, Calif., ch. 11.
 KNUZ-TV Houston, Tex., ch. 39.
 KNXT (TV) Los Angeles, Calif., ch. 2.
 KOA-TV Denver, Colo., ch. 4.
 KOAA-TV Pueblo, Colo., ch. 5.
 KOAC-TV Corvallis, Ore., ch. 7.
 KOAM-TV Pittsburg, Kan., ch. 7.
 KOAP-TV Portland, Ore., ch. 10.
 KOAT-TV Albuquerque, N. M., ch. 7.
 KOB-TV Albuquerque, N. M., ch. 4.
 KOCO-TV Enid, Okla., ch. 5.
 KODE-TV Joplin, Mo., ch. 12.
 KOED-TV Tulsa, Okla., ch. 11.
 KOGO-TV San Diego, Calif., ch. 10.
 KOIN-TV Portland Ore., ch. 6.
 KOKH-TV Oklahoma City, Okla., ch. 25.
 KOLD-TV Tucson, Ariz., ch. 13.
 KOLN-TV Lincoln, Neb., ch. 10.
 KOLO-TV Reno, Nev., ch. 8.
 KOMC (TV) McCook, Neb., ch. 8.</p> | <p>KOMO-TV Seattle Wash., ch. 4.
 KOMU-TV Columbia, Mo., ch. 8.
 KONA (TV) Honolulu, Hawaii, ch. 2.
 KONO-TV San Antonio, Tex., ch. 12.
 KOOK-TV Billings, Mont., ch. 2.
 KOOL-TV Phoenix, Ariz., ch. 10.
 KOAK-TV Las Vegas, Nev., ch. 2.
 KORN-TV Mitchell, S. D., ch. 5.
 KOSA-TV Odessa, Tex., ch. 7.
 KOTA-TV Rapid City, S. D., ch. 3.
 KOTI (TV) Klamath Falls, Ore., ch. 2.
 KOTV (TV) Tulsa, Okla., ch. 6.
 KOVR (TV) Stockton-Sacramento, Calif., ch. 13.
 KPAC-TV Port Arthur, Tex., ch. 4.
 KPAR-TV Sweetwater, Tex., ch. 12.
 KPEC-TV Lakewood Center, Wash., ch. 56.
 KPHO-TV Phoenix, Ariz., ch. 5.
 KPIC (TV) Roseburg, Ore., ch. 5.
 KPIX (TV) San Francisco, Calif., ch. 5.
 KPLC-TV Lake Charles, La., ch. 7.
 KPLO-TV Reliance, S. D., ch. 6.
 KPLR-TV St. Louis, Mo., ch. 11.
 KPOE-TV Poplar Bluff, Mo., ch. 15.
 KPRC-TV Houston, Tex., ch. 2.
 KPVT (TV) Portland, Ore., ch. 12.
 KQED (TV) San Francisco, Calif., ch. 9.
 KQTV (TV) Fort Dodge, Iowa, ch. 21.
 KRBC-TV Abilene, Tex., ch. 9.
 KRCC (TV) Jefferson City, Mo., ch. 13.
 KRDO-TV Colorado Springs-Pueblo, Colo., ch. 13.
 KREM-TV Spokane, Wash., ch. 2.
 KRET-TV Richardson, Tex., ch. 23.
 KRFX-TV Grand Junction, Colo., ch. 5.
 KREY-TV Montrose, Colo., ch. 10.
 KRGV-TV Westaco, Tex., ch. 5.
 KRIS-TV Corpus Christi, Tex., ch. 6.
 KRLD-TV Dallas-Ft. Worth, Tex., ch. 4.
 KRMA-TV Denver, Colo., ch. 6.
 KRNM-TV Roswell, N. Mex., ch. 10.
 KRNT-TV Des Moines, Iowa, ch. 8.
 KRQC-TV Rochester, Minn., ch. 10.
 KRQD-TV El Paso, Tex., ch. 4.
 KRON-TV San Francisco, Calif., ch. 4.
 KRSD-TV Rapid City, S. D., ch. 7.
 KRTV (TV) Great Falls, Mont., ch. 3.
 KSAC-TV Manhattan, Kan., ch. 3.
 KSAN-TV San Francisco, Calif., ch. 32.
 KSBW-TV, Salinas, Calif., ch. 8.
 KSBY-TV San Luis Obispo, Calif., ch. 6.
 KSD-TV St. Louis, Mo., ch. 5.
 KSHO-TV Las Vegas, Nev., ch. 13.
 KSL-TV Salt Lake City, Utah, ch. 5.
 KSLA-TV Shreveport, La., ch. 12.
 KSLN-TV Salina, Kan., ch. 34.
 KSOO-TV Sioux Falls, S. D., ch. 13.
 KSTF (TV) Scottsbluff-Gering, Neb., ch. 10.
 KSTP-TV St. Paul-Minneapolis, Minn., ch. 5.</p> |
|--|--|---|---|

- KSWB (TV) Elk City, Okla., ch. 8.
 KSWO-TV Lawton, Okla., ch. 7.
 KSWO-TV Roswell, N. M., ch. 8.
 KSYD-TV Wichita Falls, Tex., ch. 6.
 KTAG-TV Lake Charles, La., ch. 25.
 KTAL-TV Texarkana, Tex.-Shreveport, La., ch. 6.
 KTAR-TV Phoenix-Mesa, Ariz., ch. 12.
 KTBC-TV Austin, Tex., ch. 7.
 KTBS-TV Shreveport, La., ch. 3.
 KTCA-TV St. Paul, Minn., ch. 2.
 KTES (TV) Ada, Okla., ch. 10.
 KTES (TV) Nacogdoches, Tex., ch. 19.
 KTHV (TV) Little Rock, Ark., ch. 11.
 KTVI (TV) Sioux City, Iowa., ch. 4.
 KTLA (TV) Los Angeles, Calif., ch. 5.
 KTLF (TV) Pocatello, Ida., ch. 6.
 KTNNT-TV Tacoma-Seattle, Wash., ch. 11.
 KTPS (TV) Tacoma, Wash., ch. 62.
 KTRF-TV Lufkin, Tex., ch. 9.
 KTRG-TV Honolulu, Hawaii, ch. 13.
 KTRK-TV Houston, Tex., ch. 13.
 KTSN-TV El Paso, Tex., ch. 9.
 KTTM-TV Springfield, Mo., ch. 10.
 KTTV (TV) Los Angeles, Calif., ch. 11.
 KTUL-TV Tulsa, Okla., ch. 8.
 KTVB (TV) Anchorage, Alaska, ch. 11.
 KTVB (TV) Boise, Idaho, ch. 7.
 KTVK (TV) Ensign, Kan., ch. 6.
 KTVK (TV) El Dorado, Ark.-Monroe, La., ch. 10.
 KTVF (TV) Fairbanks, Alaska, ch. 11.
 KTVH (TV) Hutchinson-Wichita, Kans., ch. 12.
 KTVI (TV) St. Louis, Mo., ch. 2.
 KTVK (TV) Phoenix, Ala., ch. 8.
 KTVQ (TV) Kirksville, Mo., ch. 3.
 KTVR (TV) Denver, Colo., ch. 2.
 KTVT (TV) Fort Worth-Dallas, Tex., ch. 11.
 KTVU (TV) Oakland-San Francisco, Calif., ch. 2.
 KTVW (TV) Tacoma, Wash., ch. 13.
 KTWQ-TV, Casper, Wyo., ch. 2.
 KTXN (TV) Austin, Tex., ch. 67.
 KTXT-TV Lubbock, Tex., ch. 5.
 KUAM-TV Agana, Guam, ch. 8.
 KUAT (TV) Tucson, Ariz., ch. 6.
 KUBD (TV) Salt Lake City, Utah, ch. 7.
 KUHT (TV) Houston, Tex., ch. 8.
 KUMV-TV Williston, N. D., ch. 8.
 KUON-TV Lincoln, Neb., ch. 12.
 KUSD-TV Vermillion, S. D., ch. 2.
 KUSU-TV Logan, Utah, ch. 12.
 KUTV (TV) Salt Lake City, Utah, ch. 2.
 KVAL-TV Eugene, Ore., ch. 13.
 KVCR-TV Sacramento, Calif., ch. 24.
 KVDO-TV Corpus Christi, Tex., ch. 22.
 KVER-TV Clovis, N. Mex., ch. 12.
 KVIE (TV) Sacramento, Calif., ch. 6.
 KVII (TV) Amarillo, Tex., ch. 7.
 KVIP-TV Redding, Calif., ch. 7.
 KVIQ-TV Eureka, Calif., ch. 6.
 KVKM-TV Monahans, Tex., ch. 9.
 KVLB-TV Alpine, Tex., ch. 12.
 KVLV (TV) Flagstaff, Ariz., ch. 13.
 KVOA-TV Tucson, Ariz., ch. 4.
 KVOG-TV Ogdon, Utah, ch. 9.
 KVOO-TV Tulsa, Okla., ch. 2.
 KVOX-TV Bellingham, Wash., ch. 12.
 KVVV (TV) Sioux City, Iowa, ch. 9.
 KVUE (TV) Sacramento, Calif., ch. 40.
 KWAB (TV) Big Spring, Tex., ch. 4.
 KWCS-TV Ogdon, Utah, ch. 18.
 KWEX-TV San Antonio, Tex., ch. 41.
 KWHT-TV Goodland, Kan., ch. 10.
 KWRR-TV Riverton-Lander-Worland-Thermopolis, Wyo., ch. 10.
 KWSC-TV Pullman, Wash., ch. 10.
 KWTU (TV) Oklahoma City, Okla., ch. 9.
 KWTX-TV Waco, Tex., ch. 10.
 KWWL-TV Waterloo-Cedar Rapids, Iowa, ch. 7.
 KXAB-TV Aberdeen, S. D., ch. 9.
 KXGN-TV Glendive, Mont., ch. 5.
 KXGO-TV Fargo, N. D., ch. 11.
 KXII (TV) Ardmore, Okla.-Sherman-Denison, Tex., ch. 12.
 KXJB-TV Valley City, N. D., ch. 4.
 KXLF-TV Butte, Mont., ch. 4.
 KXLY-TV Spokane, Wash., ch. 4.
 KXMB-TV Bismarck, N. D., ch. 12.
 KXMC-TV Minot, N. D., ch. 13.
 KXTV (TV) Sacramento, Calif., ch. 10.
 KYMA (TV) Flagstaff, Ariz., ch. 9.
 KYTV (TV) Springfield, Mo., ch. 3.
 KYVE-TV Yakima, Wash., ch. 47.
 KYW-TV Cleveland, Ohio, ch. 3.
 KZTV (TV) Corpus Christi, Tex., ch. 10.
 WABC-TV New York, N. Y., ch. 7.
 WABG-TV Greenwood, Miss., ch. 6.
 WABI-TV Bangor, Me., ch. 5.
 WACH-TV Newport News, Va., ch. 33.
 WAFB-TV Baton Rouge, La., ch. 9.
 WAFG-TV Huntsville, Ala., ch. 31.
 WAGA-TV Atlanta, Ga., ch. 5.
 WAGM-TV Presque Isle, Me., ch. 8.
 WAIM-TV Anderson, S. C., ch. 40.
 KAIQ (TV) Montgomery, Ala., ch. 26.
 WAKR-TV Akron, Ohio, ch. 49.
 WALA-TV Mobile, Ala., ch. 10.
 WALB-TV Albany, Ga., ch. 10.
 WALN-TV Ashland, Ky., ch. 59.
 WAND-TV Pittsburgh, Pa., ch. 53.
 WANE-TV Fort Wayne, Ind., ch. 15.
 WAPA-TV San Juan, P. R., ch. 4.
 WAPI-TV Birmingham, Ala., ch. 13.
 WARD-TV Johnstown, Pa., ch. 19.
 WAST (TV) Albany, N. Y., ch. 13.
 WATE-TV Knoxville, Tenn., ch. 6.
 WATL-TV Atlanta, Ga., ch. 36.
 WATR-TV Waterbury, Conn., ch. 20.
 WAVE-TV Louisville, Ky., ch. 3.
 WAVY-TV Norfolk-Portsmouth-Newport News, Va., ch. 10.
 WBAL-TV Baltimore, Md., ch. 11.
 WBAP-TV Ft. Worth-Dallas, Tex., ch. 5.
 WBAZ-TV Green Bay, Wis., ch. 2.
 WBBM-TV Chicago, Ill., ch. 2.
 WBBN-TV Buffalo, N. Y., ch. 4.
 WBIQ (TV) Birmingham, Ala., ch. 10.
 WBR-TV Knoxville, Tenn., ch. 10.
 WBJA-TV Binghamton, N. Y., ch. 34.
 WBKB (TV) Chicago, Ill., ch. 7.
 WBLN (TV) Bloomington, Ill., ch. 15.
 WBMG (TV) Birmingham, Ala., ch. 42.
 WBNS-TV Charlotte Amalie, V. I., ch. 10.
 WBNS-TV Columbus, Ohio, ch. 10.
 WBOC-TV Salisbury, Md., ch. 16.
 WBOY-TV Clarksburg, W. Va., ch. 12.
 WBPZ-TV Lock Haven, Pa., ch. 32.
 WBRC-TV Birmingham, Ala., ch. 6.
 WBRF-TV Wilkes-Barre Scranton, Pa., ch. 28.
 WBRZ (TV) Baton Rouge, La., ch. 2.
 WBTM-TV Danville, Va., ch. 24.
 WBTU (TV) Charlotte, N. C., ch. 3.
 WBTW (TV) Florence, S. C., ch. 13.
 WBYV-TV Panama City, Fla., ch. 13.
 WBZ-TV Boston, Mass., ch. 4.
 WCAN-TV Milwaukee, Wis., ch. 24.
 WCAU-TV Philadelphia, Pa., ch. 10.
 WCAX-TV Burlington, Vt., ch. 3.
 WCBB (TV) Augusta, Me., ch. 10.
 WCBI-TV Columbus, Miss., ch. 4.
 WCBS-TV New York, N. Y., ch. 2.
 WCCA-TV Columbia, S. C., ch. 25.
 WCCB-TV Montgomery, Ala., ch. 32.
 WCCO-TV Minneapolis-St. Paul, Minn., ch. 4.
 WCDA (TV) Albany, N. Y., ch. 41.
 WCDC (TV) Adams, Mass., ch. 19.
 WCET (TV) Cincinnati, Ohio, ch. 48.
 WCHS-TV Charleston, W. Va., ch. 8.
 WCHU (TV) Champaign, Ill., ch. 33.
 WCIA (TV) Champaign, Ill., ch. 3.
 WCJQ (TV) Mt. Cheaha State Park, Ala., ch. 7.
 WCIV (TV) Charleston, S. C., ch. 4.
 WCKT (TV) Miami, Fla., ch. 7.
 WCNY-TV Carthage-Water-town, N. Y., ch. 7.
 WCOC-TV Meridian, Miss., ch. 30.
 WCOV-TV Montgomery, Ala., ch. 20.
 WCPO-TV Cincinnati, Ohio, ch. 5.
 WCSC-TV Charleston, S. C., ch. 5.
 WCSH-TV Portland, Me., ch. 6.
 WCTB (TV) Bridgeport, Conn., ch. 71.
 WCTN (TV) Norwich, Conn., ch. 63.
 WCTV (TV) Thomasville, Ga.-Tallahassee, Fla., ch. 6.
 WCTW (TV) Wausau, Wis., ch. 9.
 WCYB-TV Bristol, Va., ch. 5.
 WDAF-TV Kansas City, Mo., ch. 4.
 WDM-TV Laurel-Hattiesburg, Miss., ch. 7.
 WDAU-TV Scranton, Pa., ch. 22.
 WDAY-TV Fargo, N. D., ch. 6.
 WDBJ-TV Roanoke, Va., ch. 7.
 WDBO-TV Orlando, Fla., ch. 6.
 WDCN-TV Nashville, Tenn., ch. 2.
 WDEF-TV Chattanooga, Tenn., ch. 12.
 WDIQ (TV) Dozier, Ala., ch. 2.
 WDSM-TV Superior, Wis., ch. 6.
 WDSU-TV New Orleans, La., ch. 6.
 WDTV (TV) Harrisburg, Pa., ch. 32.
 WDXI-TV Jackson, Tenn., ch. 7.
 WEAR-TV Pensacola, Fla., ch. 3.
 WEAT-TV West Palm Beach, Fla., ch. 12.
 WEAU-TV Eau Claire, Wis., ch. 13.
 WECT (TV) Wilmington, N. C., ch. 6.
 WEDH (TV) Hartford, Conn., ch. 24.
 WEDU (TV) Tampa, Fla., ch. 3.
 WEEK-TV Peoria, Ill., ch. 43.
 WEEQ-TV La Salle, Ill., ch. 35.
 WEGA-TV Savannah, Ga., ch. 9.
 WEHT (TV) Evansville, Ind., ch. 50.
 WEIQ (TV) Mobile, Ala., ch. 42.
 WELI-TV New Haven, Conn., ch. 59.
 WENH-TV Durham, N. H., ch. 11.
 WENS (TV) Pittsburgh, Pa., ch. 22.
 WEPA-TV Erie, Pa., ch. 66.
 WESH-TV Daytona Beach, Orlando, Fla., ch. 2.
 WETA-TV Washington, D. C., ch. 26.
 WETV (TV) Atlanta, Ga., ch. 30.
 WEWS (TV) Cleveland, Ohio, ch. 5.
 WEZI (TV) Louisville, Ky., ch. 21.
 WFAA-TV Dallas-Fort Worth, Texas, ch. 8.
 WFAM-TV LaFayette, Ind., ch. 18.
 WFBC-TV Greenville, S. C., ch. 4.
 WFBG-TV Altoona, Pa., ch. 10.
 WFBM-TV Indianapolis, Ind., ch. 6.
 WFGA-TV Jacksonville, Fla., ch. 12.
 WFIE-TV Evansville, Ind., ch. 14.
 WFIL-TV Philadelphia, Pa., ch. 6.
 WFLA-TV Tampa, Fla., ch. 8.
 WFMJ-TV Youngstown, Ohio, ch. 21.
 WFMY-TV Greensboro, N. C., ch. 2.
 WFMZ-TV Allentown, Pa., ch. 67.
 WFPK-TV Louisville, Ky., ch. 15.
 WFRV (TV) Green Bay, Wis., ch. 5.
 WFSU-TV Tallahassee, Fla., ch. 11.
 WGAL-TV Lancaster, Pa., ch. 8.
 WGAN-TV Portland, Me., ch. 13.
 WGBH-TV Boston, Mass., ch. 2.
 WGBS-TV Miami, Fla., ch. 23.
 WGBM-TV Quincy, Ill., ch. 10.
 WGLV (TV) Easton, Pa., ch. 57.
 WGN-TV Chicago, Ill., ch. 9.
 WGR-TV Buffalo, N. Y., ch. 2.
 WGSF (TV) Newark, Ohio, ch. 28.
 WGTE-TV Toledo, Ohio, ch. 30.
 WGTI (TV) Philadelphia, Pa., ch. 23.
 WGTV (TV) Athens, Ga., ch. 8.
 WHA-TV Madison, Wis., ch. 21.
 WHAS-TV Louisville, Ky., ch. 11.
 WHBF-TV Rock Island, Ill., ch. 4.
 WHBQ-TV Memphis, Tenn., ch. 18.
 WHCT (TV) Hartford, Conn., ch. 18.
 WHDH-TV Boston, Mass., ch. 5.
 WHEC-TV Rochester, N. Y., ch. 10.
 WHEN-TV Syracuse, N. Y., ch. 5.
 WHIO-TV Dayton, Ohio, ch. 7.
 WHIS-TV Bluefield, W. Va., ch. 6.
 WHIZ-TV Zanesville, Ohio, ch. 18.
 WHNB-TV New Britain, Conn., ch. 30.
 WHO-TV Des Moines, Iowa, ch. 13.
 WHP-TV Harrisburg, Pa., ch. 21.
 WHRO-TV Hampton-Norfolk, Va., ch. 13.
 WHTO-TV Atlantic City, N. J., ch. 46.
 WHTV (TV) Syracuse, N. Y., ch. 43.
 WHUM-TV Reading, Pa., ch. 61.
 WHYN-TV Springfield, Mass., ch. 40.
 WHYY-TV Philadelphia, Pa., ch. 35.
 WHYZ-TV Duluth, Minn., ch. 29.
 WIBW-TV Topeka, Kan., ch. 13.
 WICA-TV Ashtabula, Ohio, ch. 15.
 WICC-TV Bridgeport, Conn., ch. 43.
 WICD (TV) Danville, Ill., ch. 24.

- WICS (TV) Springfield, Ill., ch. 20.
WICU-TV Erie, Pa., ch. 12.
WIET (TV) Ithaca, N. Y., ch. 14.
WIC (TV) Pittsburgh, Pa., ch. 11.
WILL-TV Urbana, Ill., ch. 12.
WILX-TV Lansing (Onondaga), Mich., ch. 10.
WIMA-TV Lima, Ohio, ch. 35.
WINK-TV Fort Myers, Fla., ch. 11.
WINR-TV Binghamton, N. Y., ch. 40.
WIPM-TV Mayaguez, P. R., ch. 3.
WIPR-TV San Juan, P. R., ch. 6.
WIRL-TV Peoria, Ill., ch. 25.
WIRT (TV) Hibbing, Minn., ch. 13.
WIS-TV Columbia, S. C., ch. 10.
WISC-TV Madison, Wis., ch. 3.
WISE-TV Asheville, N. C., ch. 62.
WISH-TV Indianapolis, Ind., ch. 8.
WISN-TV Milwaukee, Wis., ch. 12.
WITI-TV Milwaukee, Wis., ch. 6.
WITN (TV) Washington, N. C., ch. 7.
WJAC-TV Johnstown, Pa., ch. 6.
WJAR-TV Providence, R. I., ch. 10.
WJBF (TV) Augusta, Ga., ch. 6.
WJBK-TV Detroit, Mich., ch. 2.
WJCT (TV) Jacksonville, Fla., ch. 7.
WJHG-TV Panama City, Fla., ch. 7.
WJHL-TV Johnson City-Kingsport-Bristol, Tenn., ch. 11.
WJIM-TV Lansing, Mich., ch. 6.
WJMR-TV New Orleans, La., ch. 13.
WJMY (TV) Allen Park, Mich., ch. 20.
WJPB-TV Weston, W. Va., ch. 5.
WJRT (TV) Flint, Mich., ch. 12.
WJSP-TV Columbus, Ga., ch. 28.
WJTV (TV) Jackson, Miss., ch. 12.
WJW-TV Cleveland, Ohio, ch. 8.
WJXT (TV) Jacksonville, Fla., ch. 4.
WJZ-TV Baltimore, Md., ch. 13.
WKAQ-TV San Juan, P. R., ch. 2.
WKBM-TV Caguas-San Juan, P. R., ch. 11.
WKBN-TV Youngstown, Ohio, ch. 27.
WKBT (TV) La Crosse, Wis., ch. 8.
WKBW-TV Buffalo, N. Y., ch. 7.
WKJG-TV Fort Wayne, Ind., ch. 33.
WKNA-TV Charleston, W. Va., ch. 49.
WKNO-TV Memphis, Tenn., ch. 10.
WKNX-TV Saginaw, Mich., ch. 57.
WKOW-TV Madison, Wis., ch. 27.
WKRC-TV Cincinnati, Ohio, ch. 12.
WKRG-TV Mobile, Ala., ch. 5.
WKST-TV Youngstown, Ohio, ch. 33.
WKTU (TV) Utica, N. Y., ch. 2.
WKY-TV Oklahoma City, Okla. ch. 4.
WKYT (TV) Lexington, Ky., ch. 27.
WKZO-TV Kalamazoo, Mich., ch. 2.
WLAC-TV Nashville, Tenn., ch. 5.
WLBC-TV Muncie, Ind., ch. 49.
WLBT (TV) Jackson, Miss., ch. 3.
WLBW-TV Miami, Fla., ch. 10.
WLBZ-TV Bangor, Me., ch. 2.
WLEV-TV Bethlehem, Pa., ch. 51.
WLEX-TV Lexington, Ky., ch. 18.
WLGO (TV) Largo, Fla., ch. 10.
WLKY (TV) Louisville, Ky., ch. 32.
- WLOF-TV Orlando, Fla., ch. 9.
WLOS-TV Asheville, N.C., ch. 13.
WLPA (TV) Alpena, Mich., ch. 9.
WLTV (TV) Bowling Green, Ky., ch. 13.
WLUC-TV Marquette, Mich., ch. 6.
WLUK-TV Green Bay, Wis., ch. 11.
WLVA-TV Lynchburg, Va., ch. 13.
WLWA (TV) Atlanta, Ga., ch. 11.
WLWC (TV) Columbus, Ohio, ch. 4.
WLWD (TV) Dayton, Ohio, ch. 2.
WLWI (TV) Indianapolis, Ind., ch. 13.
WLWT (TV) Cincinnati, Ohio, ch. 5.
WLYH-TV Lebanon, Pa., ch. 15.
WMAL-TV Washington, D. C., ch. 7.
WMAR-TV Baltimore, Md., ch. 2.
WMAZ-TV Macon, Ga., ch. 13.
WMBD-TV Peoria, Ill., ch. 31.
WMCT (TV) Memphis, Tenn., ch. 5.
WMHT (TV) Schenectady, N. Y., ch. 17.
WMSE (TV) Onondaga, Mich., ch. 10.
WMSL-TV Decatur, Ala., ch. 23.
WMT-TV Cedar Rapids-Waterloo, Iowa, ch. 2.
WMTV (TV) Madison, Wis., ch. 33.
WMTW-TV Poland Spring, Me., ch. 8.
WMUB-TV Oxford, Ohio, ch. 14.
WMUR-TV Manchester, N. H., ch. 9.
WMVS-TV Milwaukee, Wis., ch. 10.
WMVT (TV) Milwaukee, Wis., ch. 36.
WNAC-TV Boston, Mass., ch. 7.
WNAO-TV Raleigh, N. C., ch. 28.
WNBC-TV New York, N. Y., ch. 4.
WNBE (TV) New Bern, N. C., ch. 12.
WNBF-TV Binghamton, N. Y., ch. 12.
WNBQ (TV) Chicago, Ill., ch. 5.
WNCT (TV) Greenville, N. C., ch. 9.
WNDT (TV) Newark, N. J., ch. 13.
WNDU-TV South Bend, Ind., ch. 16.
WNED-TV Buffalo, N. Y., ch. 17.
WNEM-TV Saginaw-Bay City, Mich., ch. 5.
WNEP-TV Scranton-Wilkes Barre, Pa., ch. 16.
WNET (TV) Providence, R. I., ch. 16.
WNEW-TV New York, N. Y., ch. 5.
WNHC-TV New Haven, Conn., ch. 8.
WNOK-TV Columbia, S. C., ch. 19.
WNOP-TV Newport, Ky., ch. 74.
WNOW-TV York, Pa., ch. 49.
WNYC-TV New York, N. Y., ch. 31.
WNYS (TV) Syracuse, N. Y., ch. 9.
WOAI-TV San Antonio, Tex., ch. 4.
WOAY-TV Oak Hill, W. Va., ch. 4.
WOC-TV Davenport, Iowa, ch. 6.
WOI-TV Ames, Iowa, ch. 5.
WOLE-TV Aguadilla-Mayaguez, P. R., ch. 12.
WONE-TV Dayton, Ohio, ch. 22.
WOOD-TV Grand Rapids, Mich., ch. 8.
WOOK-TV Washington, D. C., ch. 14.
WOR-TV New York, N. Y., ch. 9.
WORA-TV Mayaguez, P. R., ch. 5.
WOSU-TV Columbus, Ohio, ch. 34.
WOW-TV Omaha, Neb., ch. 6.
WOWL-TV Florence, Ala., ch. 15.
WPBN-TV Traverse City, Mich., ch. 7.
- WPCA-TV Philadelphia, Pa., ch. 17.
WPFA-TV Pensacola, Fla., ch. 15.
WPFL (TV) Pittsfield, Mass., ch. 64.
WPIX (TV) New York, N. Y., ch. 11.
WPRO-TV Providence, R. I., ch. 12.
WPSD-TV Paducah, Ky., ch. 6.
WPTA (TV) Roanoke, Ind., ch. 21.
WPTV (TV) West Palm Beach, Fla., ch. 5.
WPTZ (TV) Plattsburgh, N. Y., ch. 5.
WQAD-TV Moline, Ill., ch. 8.
WQED (TV) Pittsburgh, Pa., ch. 13.
WQEX (TV) Pittsburgh, Pa., ch. 16.
WQTV (TV) Binghamton, N. Y., ch. 46.
WRAK-TV Williamsport, Pa., ch. 36.
WRAL-TV Raleigh, N. C., ch. 5.
WRBL-TV Columbus, Ga., ch. 2.
WRC-TV Washington, D. C., ch. 4.
WRCV-TV Philadelphia, Pa., ch. 3.
WRD-TV Augusta, Ga., ch. 12.
WREC-TV Memphis, Tenn., ch. 3.
WREX (TV) New York, N. Y., ch. 25.
WREX-TV Rockford, Ill., ch. 13.
WRGE (TV) Schenectady, N. Y., ch. 6.
WRGP-TV Chattanooga, Tenn., ch. 3.
WRIK-TV Ponce, P. R., ch. 7.
WRLP (TV) Keene, N. H., Brattleboro, Vt. & Greenfield, Mass., ch. 32.
WROC-TV Rochester, N. Y., ch. 8.
WROH (TV) Rochester, N. Y., ch. 21.
WRTM-TV Rochester, N. Y., ch. 13.
WRTV (TV) Asbury Park, N. J., ch. 58.
WRVA-TV Richmond, Va., ch. 12.
WSAU-TV Wausau, Wis., ch. 7.
WSA-TV Savannah, Ga., ch. 5.
WSAZ-TV Huntington, W. Va., ch. 3.
WSB-TV Atlanta, Ga., ch. 2.
WSBA-TV York, Pa., ch. 43.
WSBT-TV South Bend, Ind., ch. 22.
WSEC-TV Miami, Fla., ch. 17.
WSEE (TV) Erie, Pa., ch. 35.
WSEW (TV) Oil City, Pa., ch. 64.
WSFA-TV Montgomery, Ala., ch. 12.
WSIL-TV Harrisburg, Ill., ch. 3.
WSIU-TV Carbondale Ill., ch. 8.
WSIX-TV Nashville, Tenn., ch. 8.
WSJS-TV Winston-Salem-Greensboro, N. C., ch. 12.
WSJV (TV) Elkhart-South Bend, Ind., ch. 28.
WSLA (TV) Selma, Ala., ch. 8.
WSLS-TV Roanoke, Va., ch. 10.
WSM-TV Nashville, Tenn., ch. 4.
WSOC-TV Charlotte, N. C., ch. 9.
WSPA-TV Spartansburg S. C., ch. 7.
WSPD-TV Toledo, Ohio, ch. 13.
WSTE (TV) Fajardo, P. R., ch. 13.
WSTV-TV, Steubenville, Ohio-Wheeling, W. Va., ch. 9.
WSUN-TV St. Petersburg, Fla., ch. 38.
WSUR-TV Ponce, P. R., ch. 9.
WSVA-TV Harrisonburg, Va., ch. 3.
WSVI (TV) Christiansted, V. I., ch. 8.
WSYE-TV Elmira, N. Y., ch. 18.
WSYR-TV Syracuse, N. Y., ch. 3.
WTAE (TV) Pittsburgh, Pa., ch. 4.
WTAF (TV) Marion, Ind., ch. 31.
WTAM-TV Louisville, Ky., ch. 41.
- WTAO-TV Cambridge, Mass., ch. 56.
WTAP-TV Parkersburg, W. Va.-Marietta, Ohio, ch. 15.
WTAR-TV Norfolk, Va., ch. 3.
WTCN-TV Minneapolis-St. Paul, Minn., ch. 11.
WTEN (TV) Vail Mills N. Y., ch. 10.
WTEV (TV) Bedford, Mass., ch. 6.
WTHI-TV Terre Haute, Ind., ch. 10.
WTHS-TV Miami, Fla., ch. 2.
WTIC-TV Hartford, Conn., ch. 3.
WTLF (TV) Baltimore, Md., ch. 18.
WTLV (TV) New Brunswick, N. J., ch. 19.
WTMJ-TV Milwaukee, Wis., ch. 4.
WTOB-TV Winston-Salem, N. C., ch. 26.
WTOC-TV Savannah, Ga., ch. 11.
WTOK-TV Meridian, Miss., ch. 11.
WTOL-TV Toledo, Ohio, ch. 11.
WTOM-TV Cheboygan, Mich., ch. 4.
WTOP-TV Washington, D. C., ch. 9.
WTPA (TV) Harrisburg, Pa., ch. 27.
WTRF-TV Wheeling, W. Va., ch. 7.
WTTG (TV) Washington, D. C., ch. 5.
WTV (TV) Bloomington-Indianapolis, Ind., ch. 4.
WTVW (TV) Chicago, Ill., ch. 11.
WTV (TV) Chattanooga, Tenn., ch. 9.
WTV (TV) Durham N. C., ch. 11.
WTVF (TV) Buffalo, N. Y., ch. 23.
WTVH (TV) Peoria, Ill., ch. 19.
WTVJ (TV) Miami, Fla., ch. 4.
WTVK (TV) Knoxville, Tenn., ch. 26.
WTVM (TV) Columbus, Ga., ch. 9.
WTVN (TV) Columbus, Ohio, ch. 6.
WTV (TV) Rockford, Ill., ch. 39.
WTV (TV) Decatur, Ill., ch. 17.
WTVR (TV) Richmond, Va., ch. 6.
WTVS (TV) Detroit, Mich., ch. 56.
WTVT (TV) Tampa-St. Petersburg, Fla., ch. 13.
WTVU (TV) Scranton, Pa., ch. 44.
WTVW (TV) Evansville, Ind., ch. 7.
WTVY (TV) Dothan, Ala., ch. 4.
WTVW (TV) Tupelo, Miss., ch. 9.
WUFT (TV) Gainesville, Fla., ch. 5.
WUHF (TV) Milwaukee, Wis., ch. 18.
WUNC-TV Chapel Hill, N. C., ch. 4.
WUSN-TV Charleston, S. C., ch. 2.
WUTV (TV) Charlotte, N. C., ch. 36.
WVEC-TV Hampton-Norfolk, Va., ch. 13.
WVUA-TV New Orleans, La., ch. 12.
WVUE (TV) New Orleans, La., ch. 13.
WVJ-TV Detroit, Mich., ch. 4.
WVW-TV New Orleans, La., ch. 4.
WVLP (TV) Springfield, Mass., ch. 22.
WVOR-TV Worcester, Mass., ch. 14.
WVTV-TV Cadillac-Traverse City, Mich., ch. 13.
WVUP-TV Saulte St. Marie, Mich., ch. 10.
WXEX-TV Richmond-Petersburg, Va., ch. 8.
WXGA-TV Waycross, Ga., ch. 8.
WXTV (TV) Youngstown, Ohio, ch. 45.
WXYZ-TV Detroit, Mich., ch. 7.
WYAH-TV Portsmouth, Va., ch. 27.
WYES (TV) New Orleans, La., ch. 8.

Television Stations by Channels

Note: List includes all tv stations licensed or having a construction permit to operate on the 12 vhf channels (2-13, with frequency range 54-216 mc) and on the 70 uhf channels (14-83, with frequency range 470-890 mc) allocated to tv by FCC. For details see Tv Station Directory, page A-3.
 * Asterisk (*) indicates non-commercial.

VHF STATIONS BY CHANNELS

Ch. 2 (54-60 mc)

WDIQ (TV)* Andalusia, Ala.
 KENI-TV Anchorage, Alaska
 KFAR-TV Fairbanks, Alaska
 KNXT (TV) Los Angeles, Calif.
 KTVU (TV) San Francisco-Oakland, Calif.
 KTVR (TV) Denver, Colo.
 WESH-TV Daytona Beach, Fla.
 WTHS-TV* Miami, Fla.
 WSB-TV Atlanta, Ga.
 KONA (TV) Honolulu, Hawaii
 KBOI-TV Boise, Idaho
 WBBM-TV Chicago, Ill.
 WMT-TV Cedar Rapids-Waterloo, Iowa
 KCKT (TV) Great Bend, Kan.
 WBRZ (TV) Baton Rouge, La.
 WLBB (TV) Bangor, Me.
 WMBR-TV Baltimore, Md.
 WGBH-TV Boston, Mass.
 WJFK-TV Detroit, Mich.
 KTCATV* Minneapolis-St. Paul, Minn.
 KFEE-TV St. Joseph, Mo.
 KTVI (TV) St. Louis, Mo.
 KOOK-TV Billings, Mont.
 KNOP (TV) North Platte, Neb.
 KORK-TV Las Vegas, Nev.
 WGR-TV Buffalo-Niagara Falls, N. Y.
 WCBS-TV New York, N. Y.
 WKTV (TV) Utica, N. Y.
 WFMY-TV Greensboro, N. C.
 KDIX-TV Dickinson, N. D.
 WLWD (TV) Dayton, Ohio
 KVOO-TV Tulsa, Okla.
 KOTI (TV) Klamath Falls, Ore.
 KATU (TV) Portland, Ore.
 KDKA-TV Pittsburgh, Pa.
 WUSN-TV Charleston, S. C.
 KUSD-TV* Vermillion, S. D.
 WDCN (TV)* Nashville, Tenn.
 KPRC-TV Houston, Tex.
 KMID-TV Midland, Tex.
 KUTV (TV) Salt Lake City, Utah
 KREM-TV Spokane, Wash.
 WBAV-TV Green Bay, Wis.
 KTWO-TV Casper, Wyo.
 WKQA-TV San Juan, P. R.

Ch. 3 (60-66 mc)

KCDA (TV) Douglas, Ariz.
 KTVK (TV) Phoenix, Ariz.
 KIEM-TV Eureka, Calif.
 KCRA-TV Sacramento, Calif.
 KEYT (TV) Santa Barbara, Calif.
 KHQL-TV Sterling, Colo.
 WTIC-TV Hartford, Conn.
 WEAR-TV Pensacola, Fla.
 WEDU (TV)* Tampa-St. Petersburg, Fla.
 WRBL-TV Columbus, Ga.
 WSAV-TV Savannah, Ga.
 KMAU-TV Wailuku, Hawaii
 KID-TV Idaho Falls, Idaho
 KLEW-TV Lewiston, Idaho
 WCIA (TV) Champaign-Urbana, Ill.
 KGLO-TV Mason City, Iowa
 KARD-TV Wichita, Kan.
 WAVE-TV Louisville, Ky.
 KATC (TV) Lafayette-Lake Charles, La.
 KTBS-TV Shreveport, La.
 WKZO-TV Kalamazoo, Mich.
 KDAL-TV Duluth, Minn.-Superior, Wis.
 WLBT (TV) Jackson, Miss.
 KTKV (TV) Kirksville, Mo.
 KYTV (TV) Springfield, Mo.
 KRTV (TV) Great Falls, Mont.
 KMTV (TV) Omaha, Neb.
 WSYR-TV Syracuse, N. Y.
 WBTV (TV) Charlotte, N. C.
 WKLM-TV Wilmington, N. C.
 KYW-TV Cleveland, Ohio
 WRCV-TV Philadelphia, Pa.
 KOTA-TV Rapid City, S. D.
 KDLO-TV Watertown, S. D.

Ch. 4 (66-72 mc)

WTVV (TV) Dothan, Ala.
 KVOA-TV Tucson, Ariz.
 KNBC-TV Little Rock, Ark.
 KNBC-TV Los Angeles, Calif.
 KRON-TV San Francisco-Oakland, Calif.
 KOA-TV Denver, Colo.
 WRC-TV Washington, D. C.
 WJXT (TV) Jacksonville, Fla.
 WTVJ (TV) Miami, Fla.
 KHVH-TV Honolulu, Hawaii
 WHBF-TV Davenport-Rock Island-Moline, Ill.
 WTTV (TV) Bloomington-Indianapolis, Ind.
 KTVI (TV) Sioux City, Iowa
 WWL-TV New Orleans, La.
 WBZ-TV Boston, Mass.
 WTOM-TV Cheboygan, Mich.
 WWJ-TV Detroit, Mich.
 WCCO-TV Minneapolis-St. Paul, Minn.
 WCBI-TV Columbus, Miss.
 WDAF-TV Kansas City, Mo.
 KMFX-TV St. Louis, Mo.
 KXLF-TV Butte, Mont.
 KDUH-TV Hay Springs, Neb.
 KCRL (TV) Reno, Nev.
 KOB-TV Albuquerque, N. M.
 WBBN-TV Buffalo-Niagara Falls, N. Y.
 WNBC-TV New York, N. Y.
 WUNC-TV* Chapel Hill, N. C.
 KXJB-TV Valley City, N. D.
 WLWC (TV) Columbus, Ohio
 WKY-TV Oklahoma City, Okla.
 KPIC (TV) Roseburg, Ore.
 WTAE (TV) Pittsburgh, Pa.
 WCIV (TV) Charleston, S. C.
 WFBC-TV Greenville, S. C.
 WSM-TV Nashville, Tenn.
 KGNC-TV Amarillo, Tex.
 KPAC-TV Beaumont-Port Arthur, Tex.
 KEDY-TV Big Spring, Tex.
 KGBT-TV Brownsville-Harlingen-Weslaco, Tex.
 KRLL-TV Dallas, Tex.
 KRDD-TV El Paso, Tex.
 WOAI-TV San Antonio, Tex.
 KCPX-TV Salt Lake City, Utah
 KOMO-TV Seattle, Wash.
 KXLY-TV Spokane, Wash.
 WOAY-TV Beckley, W. Va.
 WTMJ-TV Milwaukee, Wis.
 WAPA-TV San Juan, P. R.

Ch. 5 (76-82 mc)

KPHO-TV Mobile, Ala.
 KPHO-TV Phoenix, Ariz.
 KFSA-TV Fort Smith, Ark.
 KTLA (TV) Los Angeles, Calif.
 KPXI (TV) San Francisco-Oakland, Calif.
 KREX-TV Grand Junction, Colo.
 KOAA-TV Pueblo, Colo.
 WTTG (TV) Washington, D. C.
 WUFT (TV)* Gainesville, Fla.
 WPTV (TV) West Palm Beach, Fla.
 WAGA-TV Atlanta, Ga.
 WNBQ (TV) Chicago, Ill.
 WOI-TV Ames, Iowa
 KALB-TV Alexandria, La.
 WABI-TV Bangor, Me.
 WHDH-TV Boston, Mass.
 WNEM (TV) Saginaw-Bay City, Mich.
 KSTP-TV St. Paul-Minneapolis, Minn.
 KCMO-TV Kansas City, Mo.
 KSD-TV St. Louis, Mo.
 KXGN-TV Glendive, Mont.
 KFBB-TV Great Falls, Mont.
 KHAS-TV Hastings, Neb.
 KNME-TV* Albuquerque, N. M.
 WPTZ (TV) Lake Placid, N. Y.
 WNEW-TV New York, N. Y.
 WHEN-TV Syracuse, N. Y.
 WRAL-TV Raleigh, N. C.
 KFVR-TV Bismarck, N. D.
 WLWT (TV) Cincinnati, Ohio
 WEWS (TV) Cleveland, Ohio
 KOCO-TV Enid, Okla.
 KBES-TV Medford, Ore.
 WCSS-TV Charleston, S. C.
 KDSJ-TV Lead, S. D.

KORN-TV Mitchell, S. D.
 WCYB-TV Bristol, Tenn.
 WMCT (TV) Memphis, Tenn.
 WLAC-TV Nashville, Tenn.
 KRGV-TV Brownsville-Harlingen-Weslaco, Tex.
 WBPAT-TV Fort Worth, Tex.
 KNTX-TV Lubbock, Tex.
 KENS-TV San Antonio, Tex.
 KSL-TV Salt Lake City, Utah
 KING-TV Seattle, Wash.
 WJPB-TV Weston, W. Va.
 WFRV-TV Green Bay, Wis.
 KFBC-TV Cheyenne, Wyo.
 WORA-TV Mayaguez, P. R.

Ch. 6 (82-88 mc)

WBRC-TV Birmingham, Ala.
 KUAT (TV)* Tucson, Ariz.
 KVIQ-TV Eureka, Calif.
 KVIE (TV)* Sacramento, Calif.
 KSBY-TV San Luis Obispo, Calif.
 KRMA-TV* Denver, Colo.
 WDBO-TV Orlando, Fla.
 WJBF (TV) Augusta, Ga.
 WJCF (TV) Thomasville, Ga.-Tallahassee, Fla.
 KCIX-TV Nampa, Idaho
 KTLB (TV) Pocatello, Idaho
 WFBM-TV Indianapolis, Ind.
 WOC-TV Davenport-Rock Island-Moline, Ill.
 KTVG (TV) Dodge City, Kan.
 WPSD-TV Paducah, Ky.
 WDSU-TV New Orleans, La.
 WCSH-TV Portland, Me.
 WTEV (TV) New Bedford, Mass.
 WJIM-TV Lansing, Mich.
 WLUC-TV Marquette, Mich.
 KMMT-TV Austin, Minn.
 WABG-TV Greenwood, Miss.
 KMOS-TV Sedalia, Mo.
 KHPL-TV Hayes Center, Neb.
 WOW-TV Omaha, Neb.
 KAVE-TV Carlsbad, N. M.
 WRGB (TV) Albany-Schenectady-Troy, N. Y.
 WECT (TV) Wilmington, N. C.
 WDAY-TV Fargo, N. D.
 WTVN-TV Columbus, Ohio
 KOTV (TV) Tulsa, Okla.
 KOIN-TV Portland, Ore.
 WJAC-TV Johnstown, Pa.
 WFIL-TV Philadelphia, Pa.
 KPLO-TV Reliance, S. D.
 WATE-TV Knoxville, Tenn.
 KFDM-TV Beaumont-Port Arthur, Tex.
 KRIS-TV Corpus Christi, Tex.
 KCPN-TV Temple-Waco, Tex.
 KTLA (TV) Texarkana, Tex.
 KSYD-TV Wichita Falls, Tex.
 WTVR (TV) Richmond, Va.
 KHQ-TV Spokane, Wash.
 WHIS-TV Bluefield, W. Va.
 WITI-TV Milwaukee, Wis.
 WDSM-TV Superior, Wis.
 WIPR-TV* San Juan, P. R.

Ch. 7 (174-180 mc)

WCIQ (TV)* Munford, Ala.
 KATV (TV) Little Rock, Ark.
 KABC-TV Los Angeles, Calif.
 KXVP-TV Redding, Calif.
 KGO-TV San Francisco-Oakland, Calif.
 KLZ-TV Denver, Colo.
 WMAL-TV Washington, D. C.
 New (TV) Miami, Fla.
 WJHG-TV Panama City, Fla.
 KALA-TV Wailuku, Hawaii
 KTVB (TV) Boise, Idaho
 WBKB (TV) Chicago, Ill.
 WTVW (TV) Evansville, Ind.
 KWWL (TV) Waterloo-Cedar Rapids, Iowa
 KAYS-TV Hays, Kan.
 KOAM-TV Pittsburg, Kan.
 KPCC-TV Lake Charles, La.
 WNAC-TV Boston, Mass.
 WXYZ-TV Detroit, Mich.
 WPNV-TV Traverse City, Mich.
 KCMT (TV) Alexandria, Minn.
 WDAM-TV Laurel-Hattiesburg, Miss.
 KHQA-TV Hannibal, Mo.-Quincy, Ill.
 KETV (TV) Omaha, Neb.-Council Bluffs, Iowa
 KOAT-TV Albuquerque, N. M.
 WKBW-TV Buffalo-Niagara Falls, N. Y.
 WCNY-TV Carthage-Water-town, N. Y.
 WABC-TV New York, N. Y.
 WITN-TV Washington, N. C.
 WHIO (TV) Dayton, Ohio
 KSWO-TV Lawton, Okla.
 KOAC-TV* Corvallis, Ore.
 VSPA-TV Spartanburg, S. C.
 KRSD-TV Rapid City, S. D.
 WDXI-TV Jackson, Tenn.

KVII (TV) Amarillo, Tex.
 KTBC-TV Austin, Tex.
 KOSA-TV Odessa, Tex.
 KLTV (TV) Tyler, Tex.
 KUED (TV)* Salt Lake City, Utah
 WDBJ-TV Roanoke, Va.
 KIRO-TV Seattle, Wash.
 WTRF-TV Wheeling, W. Va.-Steubenville, Ohio
 WSAU-TV Wausau, Wis.
 WRIK-TV Ponce, P. R.

Ch. 8 (180-186 mc)

WSLA (TV) Selma, Ala.
 KINY-TV Juneau, Alaska
 KAIT (TV)* Phoenix, Ariz.
 KAIT-TV Jonesboro, Ark.
 KSBW-TV Salinas-Monterey, Calif.
 KFMB-TV San Diego, Calif.
 WNHCT-TV New Haven, Conn.
 WFLA-TV Tampa-St. Petersburg, Fla.
 WGTV (TV)* Athens, Ga.
 WGHP-TV High Point, N. C.
 WXGA-TV* Waycross, Ga.
 KIFI-TV Idaho Falls, Idaho
 WSIU-TV* Carbondale, Ill.
 WISH-TV Indianapolis, Ind.
 WQAD-TV Davenport-Rock-Island-Moline, Ill.
 KRNT-TV Des Moines, Iowa
 KSCAT-TV* Manhattan, Kan.
 KNOE-TV Monroe-W. Monroe, La.
 WYES-TV* New Orleans, La.
 WMTW-TV Lewiston, Me.
 WAGM-TV Presque Isle, Me.
 WOOD-TV Grand Rapids, Mich.
 KOAU-TV Columbia, Mo.
 KGHL-TV Billings, Mont.
 KOMC (TV) McCook, Neb.
 KLAS-TV Las Vegas, Nev.
 KOLO-TV Reno, Nev.
 WROC-TV Rochester, N. Y.
 KSWB-TV Roswell, N. M.
 New (TV) High Point-Winston-Salem & Greensboro, N.C.
 KUMV-TV Williston, N. D.
 WJW-TV Cleveland, Ohio
 KSWB (TV) Elk City, Okla.
 KTUL-TV Tulsa, Okla.
 KGW-TV Portland, Ore.
 WGAL-TV Lancaster, Pa.
 WSIX-TV Nashville, Tenn.
 WFAA-TV Dallas, Tex.
 KUHT (TV)* Houston, Tex
 KGSN-TV Laredo, Tex.
 KCTV (TV) San Angelo, Tex.
 VXXE-TV Richmond-Petersburg, Va.
 WCHS-TV Charleston, W. Va.
 WKBT (TV) La Crosse, Wis.
 KUAM-TV Agaña, Guam
 WSVI (TV) Christiansted, S. Croix, V. I.

Ch. 9 (186-192 mc)

KYMA (TV) Flagstaff, Ariz
 KGUN-TV Tucson, Ariz.
 KFOY-TV Hot Springs, Ark
 KHJ-TV Los Angeles, Calif
 KQED (TV)* San Francisco-Oakland, Calif.
 KBTU (TV) Denver, Colo.
 WTOP-TV Washington, D. C.
 WLOF-TV Orlando, Fla.
 WTVM (TV) Columbus, Ga.
 WEGA-TV* Savannah, Ga.
 KHBC-TV Hilo, Hawaii
 KGMB-TV Honolulu, Hawaii
 WGN-TV Chicago, Ill.
 KCRG-TV Cedar Rapids, Iowa
 KVTU (TV) Sioux City, Iowa
 WAFB-TV Baton Rouge, La.
 WMTV (TV) Cadillac, Mich.
 KMSP (TV) Minneapolis-St. Paul, Minn.
 WTVV (TV) Tupelo, Miss.
 KMBC-TV Kansas City, Mo.
 KETC (TV)* St. Louis, Mo.
 WMUR-TV Manchester, N. H.
 WOR-TV New York, N. Y.
 WNSY (TV) Syracuse, N. Y. (interim)
 WSOC-TV Charlotte, N. C.
 WNCT (TV) Greenville, N. C.
 WCPO-TV Cincinnati, Ohio
 WVST-TV Steubenville, Ohio-Wheeling, W. Va.
 KWTU (TV) Oklahoma City, Okla.
 KEZI-TV Eugene, Ore.
 KXAB-TV Aberdeen, S. D.
 WTVG (TV) Chattanooga, Tenn.
 KRBC-TV Abilene, Tex.
 KTSM-TV El Paso, Tex.
 KTRF-TV Lufkin, Tex.
 WKVM-TV Monahans, Tex.
 KLRN (TV)* San Antonio, Tex.
 KVOG-TV Ogden, Utah
 KCTS-TV Seattle, Wash.
 KCWT (TV) Wausau, Wis.
 WSUR-TV Ponce, P. R.

Ch. 10 (192-198 mc)

WBIQ (TV)* Birmingham, Ala.
 WALA-TV Mobile, Ala.
 KOOL-TV Phoenix, Ariz.
 KTVB (TV) El Dorado, Ark.
 KERO-TV Bakersfield, Calif.
 KXTV (TV) Sacramento, Calif.
 KOGO-TV San Diego, Calif.
 KREY-TV Montrose, Calif.
 WLBW-TV Miami, Fla.
 WLGO (TV) Tampa-St. Petersburg, Fla.
 WALB-TV Albany, Ga.
 KGTV (TV) Pocatello, Idaho
 WGEM-TV Quincy, Ill.
 WTHI-TV Terre Haute, Ind.
 KWHT-TV Goodland, Kan.
 KAKE-TV Wichita, Kan.
 KLFY-TV Lafayette, La.
 WCBB (TV) Augusta, Me.
 WILX-TV and WMSB (TV)*
 Parma-Onondaga, Mich. (Lansing-Jackson-Battle Creek)
 WHYZ-TV Duluth, Minn.-Superior, Wis.
 KROC-TV Rochester, Minn.
 KTTB-TV Springfield, Mo.
 KOLN-TV Lincoln, Neb.
 KSTF (TV) Scottsbluff, Neb.
 WTEN-TV Albany-Schenectady-Troy, N. Y.
 WHEC-TV Rochester, N. Y.
 Rochester, N. Y.
 KNOX-TV Grand Forks, N. D.
 KMOT (TV) Minot, N. D.
 WBNS-TV Columbus, Ohio
 KTEN (TV) Ada, Okla.
 KMED-TV Medford, Ore.
 KOAP-TV* Portland, Ore.
 WFBG-TV Altoona, Pa.
 WCAU-TV Philadelphia, Pa.
 WJAR-TV Providence, R. I.
 WIS-TV Columbia, S. C.
 WBIR-TV Knoxville, Tenn.
 WKNO-TV* Memphis, Tenn.
 KFDA-TV Amarillo, Tex.
 KZTV (TV) Corpus Christi, Tex.
 KWTX (TV) Waco, Tex.
 WAVY-TV Norfolk-Portsmouth-Newport News, Va.
 WSLB-TV Roanoke, Va.
 KWSC-TV Pullman, Wash.
 WMLS-TV Milwaukee, Wis.
 KWRE-TV Riverton, Wyo.
 WBNB-TV Charlotte Amalie, Virgin Islands

Ch. 11 (198-204 mc)

KTVA (TV) Anchorage, Alaska
 KTVF (TV) Fairbanks, Alaska
 KIVA (TV) Yuma, Ariz.
 KTHV (TV) Little Rock, Ark.
 KTTV (TV) Los Angeles, Calif.
 KNTV (TV) San Jose, Calif.
 KKTU (TV) Colorado Springs, Colo.
 WINK-TV Fort Meyers, Fla.
 WFSV-TV* Tallahassee, Fla.
 WLWA (TV) Atlanta, Ga.
 WTOG-TV Savannah, Ga.
 KALU (TV) Hilo, Hawaii
 KLIX-TV Twin Falls, Idaho
 WTTW (TV)* Chicago, Ill.
 KDPS-TV* Des Moines, Iowa
 KGLD (TV) Garden City, Kan.
 WHAS-TV Louisville, Ky.
 KHMA (TV) Houma, La.
 WBAL-TV Baltimore, Md.
 WLPA (TV) Alpena, Mich.
 WTCN-TV Minneapolis-St. Paul, Minn.
 WPOK-TV Meridian, Miss.
 KPLR-TV St. Louis, Mo.
 KGIN-TV Grand Island, Neb.
 WENH (TV)* Durham, N. H.
 KFOR-TV Santa Fe, N. M.
 WPIX (TV) New York, N. Y.
 WTVB (TV) Durham, N. C.
 KXGO-TV Fargo, N. D.
 WTOL-TV Toledo, Ohio
 KOED-TV* Tulsa, Okla.
 KCBY-TV Coos Bay, Ore.
 WHIC (TV) Pittsburgh, Pa.
 KELO-TV Sloux Falls, S. D.
 WJHL-TV Johnson City, Tenn.
 KTVT (TV) Fort Worth, Tex.
 KHOU-TV Houston-Galveston, Tex.
 KCBT-TV Lubbock, Tex.
 KFOR-TV Provo, Utah
 KTNT-TV Tacoma-Seattle, Wash.
 WLUK-TV Green Bay, Wis.
 WKBM-TV Caguas, P. R.

Ch. 12 (204-210 mc)

WSFA-TV Montgomery, Ala.
 KTAR-TV Phoenix-Mesa, Ariz.
 KHSL-TV Chico, Calif.
 WFGA-TV Jacksonville, Fla.
 WEAT-TV West Palm Beach, Fla.

WRDW-TV Augusta, Ga.
 KMVI-TV Wailuku, Hawaii
 WILL-TV* Champaign-Urbana, Ill.
 KTVH (TV) Hutchinson, Kan.
 KVUA-TV New Orleans, La.
 KSLA-TV Shreveport, La.
 WJRT (TV) Flint, Mich.
 KEYC-TV Mankato, Minn.
 New Walker, Minn.
 WJTV (TV) Jackson, Miss.
 KFVS-TV Cape Girardeau, Mo.
 KODE-TV Joplin, Mo.
 KBLT-TV Helena, Mont.
 KUON-TV* Lincoln, Neb.
 KVER-TV Clovis, N. M.
 WNEB-TV Binghamton, N. Y.
 WNEB-TV New Bern, N. C.
 WSJS-TV Winston-Salem, N. C.
 KXMB-TV Bismarck, N. D.
 KCND-TV Pembina, N. D.
 WKRC-TV Cincinnati, Ohio
 KXII (TV) Ardmore, Okla.
 KPRT (TV) Portland, Ore.
 WICU-TV Erie, Pa.
 WPRO-TV Providence, R. I.
 WDEF-TV Chattanooga, Tenn.
 KYLE-TV Alpine, Tex.
 KBMT (TV) Beaumont-Port Arthur, Tex.
 KONO-TV San Antonio, Tex.
 KPAR-TV Sweetwater, Tex.
 KUSU-TV Logan, Utah
 WRVA-TV Richmond, Va.
 KVOS-TV Bellingham, Wash.
 WBOY-TV Clarksburg, W. Va.
 WISN-TV Milwaukee, Wis.
 WOLE-TV Aguadilla, P. R.

Ch. 13 (210-218 mc)

WAPI-TV Birmingham, Ala.
 KVLB (TV) Flagstaff, Ariz.
 KOLD-TV Tucson, Ariz.
 KOOP (TV) Los Angeles, Calif.
 KOVR (TV) Stockton-Sacramento, Calif.
 KIDO-TV Colorado Springs, Colo.
 WREI-TV Panama City, Fla.
 WTUV (TV) Tampa-St. Petersburg, Fla.
 WMAZ-TV Macon, Ga.
 KHJK (TV) Hilo, Hawaii
 KTRG-TV Honolulu, Hawaii
 KBYN (TV) Twin Falls, Idaho
 WREX-TV Rockford, Ill.
 WLVI (TV) Indianapolis, Ind.
 WHO-TV Des Moines, Iowa
 WIBW-TV Topeka, Kan.
 WLTU (TV) Bowling Green, Ky.
 KLSE (TV)* Monroe, La.
 WGAN-TV Portland, Me.
 WJZ-TV Baltimore, Md.
 New Grand Rapids, Mich. (Interim)
 WIRT (TV) Hibbing, Minn.
 WLOX-TV Biloxi, Miss.
 KRCG (TV) Jefferson City, Mo.
 KSMO-TV Missoula, Mont.
 KHOL-TV Kearney-Holdrege, Neb.
 KSHO-TV Las Vegas, Nev.
 WNBT (TV)* Newark, N. J.
 KGGM-TV Albuquerque, N. M.
 WAST (TV) Albany-Schenectady-Troy, N. Y.
 WLOS-TV Asheville, N. C.
 New Rochester, N. Y. (Interim)
 WKTV (TV) Utica, N. Y.
 KXMC-TV Minot, N. D.
 WSPD (TV) Toledo, Ohio
 KETA (TV)* Oklahoma City, Okla.
 KVAL-TV Eugene, Ore.
 WQED (TV)* Pittsburgh, Pa.
 WBTW (TV) Florence, S. C.
 KSOO-TV Sioux Falls, S. D.
 WHBQ-TV Memphis, Tenn.
 KERA-TV* Dallas, Tex.
 KELP-TV El Paso, Tex.
 KTRK-TV Houston, Tex.
 KLBK-TV Lubbock, Tex.
 WLVA-TV Lynchburg, Va.
 WVEC-TV Norfolk-Portsmouth-Newport News, Va.
 KTVW (TV) Tacoma, Wash.
 WHTN-TV Huntington, W. Va.
 WEAU-TV Eau Claire, Wis.
 WSTE (TV) Fajardo, P. R.

UHF CHANNELS BY CHANNELS

Ch. 14 (470-478 mc)

WOOK-TV Washington, D. C.
 WPIE-TV Evansville, Ind.
 WWOR-TV Worcester, Mass.
 WIET (TV)* Ithaca, N. Y.
 WMUB-TV* Oxford, Ohio

Ch. 15 (476-482 mc)

WVOW-TV Florence, Ala.
 WPFA-TV Pensacola, Fla.
 WBLS (TV) Bloomington, Ill.
 WANE-TV Fort Wayne, Ind.
 WFPK-TV* Louisville, Ky.
 KPOB-TV Poplar Bluff, Mo.
 WICA-TV Ashtabula, Ohio
 WLTH-TV Lebanon, Pa.
 WHRO-TV Norfolk-Portsmouth-Newport News, Va.
 WTAP-TV Parkersburg, W. Va.-Martetta, Ohio
 WMTV (TV) Madison, Wis.

Ch. 16 (482-488 mc)

WNDU-TV South Bend-Elkhart, Ind.
 WBOC-TV Salisbury, Md.
 WQEX (TV)* Pittsburgh, Pa.
 WNEP-TV Scranton-Wilkes-Barre, Pa.
 WNET (TV) Providence, R. I.

Ch. 17 (488-494 mc)

KLVD-TV Bakersfield, Calif.
 WSEC-TV* Fort Lauderdale, Fla.
 WTVP (TV) Decatur, Ill.
 WMMT (TV)* Albany-Schenectady-Troy, N. Y.
 WNEB-TV Buffalo, N. Y.
 WPCA-TV Philadelphia, Pa.

Ch. 18 (494-500 mc)

KCHU (TV) San Bernardino, Calif.
 WHCT (TV) Hartford, Conn.
 WFAM-TV Lafayette, Ind.
 WLEX-TV Lexington, Ky.
 WSEY-TV Elmira, N. Y.
 WHIZ-TV Zanesville, Ohio
 KDCC-TV Midland, Tex.
 KWCS-TV Ogden, Utah
 WUHF (TV) Milwaukee, Wis.

Ch. 19 (500-506 mc)

WTVH (TV) Peoria, Ill.
 WCDC (TV) North Adams, Mass.
 KCSD-TV* Kansas City, Mo.
 WTLV (TV)* New Brunswick, N. J.
 WARD-TV Johnstown, Pa.
 WNOK-TV Columbia, S. C.
 KTES (TV) Nacogdoches, Tex.
 KEPR-TV Pasco, Wash.

Ch. 20 (506-512 mc)

WCOV-TV Montgomery, Ala.
 KEZE-TV San Francisco-Oakland, Calif.
 WATR-TV Waterbury, Conn.
 WICS (TV) Springfield, Ill.
 WJMR-TV New Orleans, La.
 WJMY (TV) Detroit, Mich.

Ch. 21 (512-518 mc)

KDAS-TV Hanford, Calif.
 WPTA (TV) Fort Wayne, Ind.
 KQTU (TV) Fort Dodge, Iowa
 WBEZ (TV) Louisville, Ky.
 WROH (TV)* Rochester, N. Y.
 WFMJ-TV Youngstown, Ohio
 WHP-TV Harrisburg, Pa.
 WHA-TV* Madison, Wis.

Ch. 22 (518-524 mc)

KBIC-TV Los Angeles, Calif.
 WSBT-TV South Bend-Elkhart, Ind.
 WWLP (TV) Springfield-Holyoke, Mass.
 WONE-TV Dayton, Ohio
 WENS (TV) Pittsburgh, Pa.
 WDAU-TV Scranton, Pa.
 KVDO-TV Corpus Christi, Tex.

Ch. 23 (524-530 mc)

WMSL-TV Decatur, Ala.
 WGBS-TV Miami, Fla.
 WTVF (TV)* Buffalo, N. Y.
 KCEB (TV) Tulsa, Okla.
 WGTI (TV) Philadelphia, Pa.
 WGVU (TV) Greenville, S. C.
 KRET-TV Dallas, Tex.
 KNDU (TV) Yakima, Wash.

Ch. 24 (530-536 mc)

KMJ-TV Fresno, Calif.
 KCVR-TV* San Bernardino, Calif.
 WEDH (TV)* Hartford, Conn.
 WICD (TV) Danville, Ill.
 WTLF (TV) Baltimore, Md.
 WBTM-TV Danville, Va.
 WCAN-TV Milwaukee, Wis.

Ch. 25 (536-542 mc)

WIRL-TV Peoria, Ill.
 KTAG-TV Lake Charles, La.
 WREG (TV)* New York, N. Y.
 KOKH-TV* Oklahoma City, Okla.
 WCCA-TV Columbia, S. C.
 KNDU (TV) Richland, Wash.

Ch. 28 (542-548 mc)

WAIQ (TV)* Montgomery, Ala.
 WETA-TV* Washington, D. C.
 WTOB-TV Winston-Salem, N. C.
 WRAC-TV Williamsport, Pa.
 WTVK (TV) Knoxville, Tenn.

Ch. 27 (548-554 mc)

KCOK-TV Tulare, Calif.
 WKYT (TV) Lexington, Ky.
 WKBN-TV Youngstown, Ohio
 KHTV (TV) Portland, Ore.
 WTPA (TV) Harrisburg, Pa.
 WYAH-TV Portsmouth, Va.
 WKOW-TV Madison, Wis.

Ch. 28 (554-560 mc)

WJSP-TV Columbus, Ga.
 WSJV (TV) South Bend-Elkhart, Ind.
 WNAO-TV Raleigh, N. C.
 WGSE (TV) Newark, Ohio
 WBRE-TV Wilkes-Barre-Scranton, Pa.

Ch. 29 (560-568 mc)

KBK-TV Bakersfield, Calif.
 KAEI (TV) Dallas, Tex.
 KIMA (TV) Yakima, Wash.

Ch. 30 (566-572 mc)

KFRE-TV Fresno, Calif.
 WHNB-TV New Britain, Conn.
 WETV (TV)* Atlanta, Ga.
 WCOC-TV Meridian, Miss.
 WGTE-TV* Toledo, Ohio

Ch. 31 (572-578 mc)

WAFG-TV Huntsville, Ala.
 WMBD-TV Peoria, Ill.
 WTAF (TV) Marion, Ind.
 WUHF-TV New York, N. Y.

Ch. 32 (578-584 mc)

WCCB-TV Montgomery, Ala.
 KSNB-TV San Francisco-Oakland, Calif.
 WLKY (TV) Louisville, Ky.
 WRLP (TV) Keene, N. H.-Brattleboro, Vt.-Greenfield, Mass.
 WBPZ-TV Lock Haven, Pa.

Ch. 33 (584-590 mc)

WCHU (TV) Champaign-Urbana, Ill.
 WKJG-TV Fort Wayne, Ind.
 WDTV (TV) Harrisburg, Pa.
 WKST-TV New Castle, Pa.-Youngstown, Ohio
 WACH-TV Norfolk-Portsmouth-Newport News, Va.

Ch. 34 (590-596 mc)

KMEX (TV) Los Angeles, Calif.
 KSLN-TV Salina, Kan.
 WJBN-TV Binghamton, N. Y.
 WOSU-TV* Columbus, Ohio

Ch. 35 (596-602 mc)

WEEQ-TV La Salle, Ill.
 WIMA-TV Lima, Okla.
 WSEE (TV) Erie, Pa.
 WHYI-TV* Philadelphia, Pa.

Ch. 36 (602-608 mc)

WATL-TV Atlanta, Ga.
 WUTV (TV) Charlotte, N. C.
 WMVT (TV)* Milwaukee, Wis.

Ch. 37 (608-614 mc)

New (TV) Paterson, N. J.

Ch. 38 (614-620 mc)

WSUN-TV Tampa-St. Petersburg, Fla.

Ch. 39 (620-626 mc)

WTVU (TV) Rockford, Ill.
 KNUZ-TV Houston, Tex.

Ch. 40 (626-632 mc)

KVUE (TV) Sacramento, Calif.
 WHYU-TV Springfield-Holyoke, Mass.
 WINR-TV Binghamton, N. Y.
 WAIM-TV Anderson, S. C.

Ch. 41 (632-638 mc)
WTAM-TV Louisville, Ky.
WCDA (TV) Albany-Schenec-
tady-Troy, N. Y.
KWEX-TV San Antonio, Tex.

Ch. 42 (638-644 mc)
WBMG (TV) Birmingham, Ala.
WEIQ (TV)* Mobile, Ala.

Ch. 43 (644-650 mc)
KICU-TV Visalia, Calif.
WICC-TV Bridgeport, Conn.
WEEK-TV Peoria, Ill.
WHTV (TV)* Syracuse, N. Y.
WSBA-TV York, Pa.

Ch. 44 (650-656 mc)
WTVU (TV) Scranton, Pa.

Ch. 46 (662-668 mc)
WHTO-TV Atlantic City, N. J.
WQTV (TV)* Binghamton,
N. Y.

Ch. 47 (668-674 mc)
KJEO (TV) Fresno, Calif.
KYVE-TV* Yakima, Wash.

Ch. 48 (674-680 mc)
WCET (TV)* Cincinnati, Ohio

Ch. 49 (680-686 mc)
WLBC-TV Muncie, Ind.
WAKR-TV Akron, Ohio
WNOW-TV York, Pa.
WKNA-TV Charleston, W. Va.

Ch. 50 (686-692 mc)
WEHT (TV) Evansville, Ind.

Ch. 51 (692-698 mc)
WLEV-TV Bethlehem, Pa.

Ch. 53 (704-710 mc)
KAIL (TV) Fresno, Calif.
WAND-TV Pittsburgh, Pa.

Ch. 56 (722-728 mc)
WTAO-TV Boston, Mass.
WTVS (TV)* Detroit, Mich.
WARD-TV Johnstown, Pa.
KPEC-TV* Tacoma, Wash.

Ch. 57 (728-734 mc)
WKNX (TV) Saginaw, Mich.
WGLV (TV) Easton, Pa.

Ch. 58 (734-740 mc)
WRTV (TV) Asbury Park,
N. J.

Ch. 59 (740-746 mc)
WELI-TV New Haven, Conn.
WALN-TV Ashland, Ky.

Ch. 61 (752-758 mc)
WHUM-TV Reading, Pa.

Ch. 62 (758-764 mc)
WISE-TV Asheville, N. C.
KTFS (TV) Tacoma, Wash.

Ch. 63 (764-770 mc)
WCTN (TV)* Norwich, Conn.

Ch. 64 (770-776 mc)
WPFL (TV) Pittsfield, Mass.
WSEW (TV) Oil City, Pa.

Ch. 66 (782-788 mc)
WEPA-TV Erie, Pa.

Ch. 67 (788-794 mc)
WFMZ-TV Allentown, Pa.
KTXN (TV) Austin, Tex.

Ch. 71 (812-818 mc)
WCTB (TV)* Bridgeport, Conn.

Ch. 74 (830-836 mc)
WNOP-TV Cincinnati, Ohio

Subscription Television Interests

Angel Toll Vision. 189 Miller Ave., Mill Valley, Calif. 388-2319. Hal H. Schwartz. (Angel Toll Vision Exchange system provides method, subject to FCC jurisdiction, whereby public may pay directly for individual air wave programs.)

Dynamics Theatre Network Inc. 405 Park Ave. New York 22, N. Y. Plaza 1-7447. Nathan Zucker, pres; Walter Lowendahl, exec vp.
Pittsburgh, Pa.: Triangle Bldg. EX. 1-0316. Wm. W. Matthews.
Elgin, Ill.: 573 No. Melrose. SH. 2-0844. Mal Middlesworth.

Entron Inc. 4902 Lawrence St., Bladensburg, Md. Appleton 7-9585. J. L. Lahey, pres; Edward Shafer, sls mgr; H. M. Kannee, sec-treas. (Wired subscription tv system.)

Golden West (Subscription Tv) 5939 Sunset Blvd. Los Angeles, Calif. HO 9-5341. (Projected pay tv system) Norman Boggs, gen mgr.

Home Entertainment Co. of America. Time & Life Bldg., New York 20, N. Y. LT. 1-8990. Oliver A. Unger, pres & dir; H. W. Sargent Jr., vp & dir.

Home Entertainment Co. of Los Angeles. 19th & Broadway, Santa Monica, Calif. Exbrook 3-9383. Oliver A. Unger, chmn of bd & chief exec off; H. W. Sargent Jr., vp; V. M. Hanson, treas; William M. Shelton Jr., sec. (Company to have exclusive franchise from Home Entertainment Co. of America Inc. for metropolitan Los Angeles area.)

International Telemeter Co. (division of Paramount Pictures Corp.) 2000 Stoner Ave., Los Angeles 25. Granite 8-7751. Louis A. Novins, pres; Paul MacNamara, Chester I. Lappen, Leslie Winik, James Murtagh, William C. Rubinstein, vps; Jacob H. Karp, sec; James H. Richardson, treas; Earle B. Harris, prod mgr. (Coin-operated metered system of closed circuit or on-the-air subscription tv.)

Jerrold Electronics Corp. 15th & Lehigh Sts., Philadelphia 32, Pa. Baldwin 6-3456. Milton J. Shapp, pres; Zalmon Garfield, asst to pres; Ken A. Simons, dir of development-research; Caywood Cooley, vp industrial products div; Robert H. Beisswenger, gen sales mgr; Lee Zennick, mgr community sales div; Daniel Aaron, public relations. (Community antenna, closed circuit systems & wired subscription tv systems.)

Key TV (Division of TelePrompTer Corp.) 50 West 44th St., New York 36, N. Y. Judson 2-3800. Irving B. Kahn, pres & chmn; Monroe M. Rifkin, vp; H. J. Schiaffy, Jr., vp research & development.

Macfadden Teleglobe-Denver Corp. 444 Madison Ave., New York 17, N. Y. Gerald A. Bartell, pres; Lee B. Bartell, vp & treas; Sol Sagall, vp; Melvin M. Bartell, sec. Macfadden Teleglobe-Denver Corp. has exclusive franchise from Teleglobe Pay-TV System, to operate, subject to FCC authorization, in Denver, Colo.)

RKO General Phonevision Inc. 555 Asylum St., Hartford, Conn. Jackson 5-2611. Thomas F. O'Neil, pres & chmn; John B. Poor, vp & treas; Patrick J. Winkler, vp & sec. (Holds franchise to operate Phonevision subscription tv system in Hartford, Conn., via WHCT [TV] there.)

Skiatron Electronics & Television Corp. 180 Varick St., New York 14. Watkins 4-7060. Arthur Levey, pres; Frank V. Quigley, sec-treas; Thomas F. O'Brien, assistant secretary. (Printed circuit and punch-card and Skiatron central billing system.)

Spencer-Kennedy Laboratories Inc. 1320 Soldiers Field Road, Boston 35, Mass. Algonquin 4-5400. George W. W. Brewster, chmn; Donald Spencer, pres-treas; W. K. Headley, vp sls & admin; P. L. deBourgnkecht, ch engr; Albert Clark, vp prod.

Teco Inc. 231 S. LaSalle St., Chicago 4, Ill. Financial 6-3499. Pieter E. van Beek, pres; George E. Howell, vp & sec; S. I. Marks, treas. (Subscription tv licensee of Zenith Radio Corp.)

Teleglobe Pay-TV System Inc. 400 Madison Ave., New York 17, N. Y. Eldorado 5-0010. Solomon Sagall, pres; Ira Kamen, exec vp; John R. Poppele, vp & treas; Lazaar Henkins, sec. (Video transmitted intact over airwaves; audio separated and sent into homes through wires; centralized "metering and billing.")

Telesystem Services Corp. 113 S. Easton Rd. Glenside, Pa. Turner 4-6635. Fred Lieberman, pres; James W. Stilwell, vp, tech div; J. Fred Weber, mgr, systems opng div.
Richardson (Dallas), Tex.: 410 Grace St. William F. Karnes.

Trans-Canada Telemeter Ltd. (division of Famous Players Canadian Corp.) 3010 Bloor St. West, Toronto, Ont. Belmont 9-4881. E. E. Fitzgibbons, exec dir; K. J. Easton, exec engr; Robert E. Nelson, opns mgr. (Operating a telemeter pay tv operation in Toronto suburb of Etobicoke.)

Zenith Radio Corp. 6001 W. Dickens Ave., Chicago 39, Ill. Berkshire 7-7500. Hugh Robertson, chmn; Joseph S. Wright, pres; Leonard C. Truesdell, exec vp-marketing; Ted Leitzell, dir of public relations. (Phonevision and other systems of on-the-air subscription tv.)

"ONE HANDY, UP-TO-DATE VOLUME"

"With each passing year, the BROADCASTING Yearbook becomes more invaluable. Having most of the facts and figures on our complex business in one handy, up-to-date volume works wonders when fast and accurate answers are needed."

Herbert Zeltner,
V.P. and Director
of Media,
Lennen & Newell,
New York

Tv Allocations: State, City, County

Note: uhf and vhf tv allocations have been made by the FCC to the following cities. A plus or minus after a channel indicates that a station occupying the channel must operate with its carrier frequencies offset 10 kilocycles above or below, respectively, the normal carrier frequencies.

Asterisks (*) indicate channels reserved for non-commercial use.

ALABAMA

ANDALUSIA, Covington *2-, *29
ANNISTON, Calhoun 70+
AUBURN, Lee *56
BESSEMER, Jefferson 54
BIRMINGHAM, Jefferson 6-, *10-, 13-, 42+, 48
BREWTON, Escambia 23+
CHANTON, Chilton 77
CULLMAN, Cullman 60+
DECATUR, Morgan 23-
DEMOPOLIS, Marengo *18
DOTHAN, Houston 4, *19-
ENTERPRISE, Coffee 40+
EUFULA, Barbour 44
FLORENCE, Lauderdale 15, *21
GADSDEN, Etowah 37-
GREENVILLE, Butler 49-
HAMILTON, Marion 17
HUNTSVILLE, Madison 19, 25, 31+
MOBILE, Mobile 5+, 10+, *42, 48+
MONTGOMERY, Montgomery 12, 20, *26+, 32
MUNFORD, Talladega *7-, *24-
OPELIKA, Lee *22-
SELMA, Dallas 8-, 58+
SHEFFIELD, Colbert 47-
SYLACAUGA, Talladega 75
TALLADEGA, Talladega 64
THOMASVILLE, Clarke 27-
TROY, Pike 38-
TUSCALOOSA, Tuscaloosa *14, 45, 51-
TUSKEGEE, Macon 16-
UNIVERSITY, Tuscaloosa *74+

ALASKA

ANCHORAGE, 2-, *7-, 11, 13-
FAIRBANKS, 2+, 4+, 7+, *9+, 11+, 13+
JUNEAU, *3, 8, 10
KETCHIKAN, 2, 4, *9
SEWARD, 4-, 9-
SITKA, 13

ARIZONA

AJO, Pima 19-
BISBEE, Cochise 54
CASA GRANDE, Pinal 18-
CLIFTON, Greenlee 25-
COOLIDGE, Pinal 36+
DOUGLAS, Cochise 3+, 35
ELOY, Pinal 24
FLAGSTAFF, Coconino 9, 13
GLOBE, Gila 34+
HOLBROOK, Navajo 14
KINGMAN, Mohave 6-
MESA, Maricopa 12-
MIAMI, Gila 28+
MORENCI, Greenlee 31
NOGALES, Santa Cruz 11, 16, 32, 44+
PHOENIX, Maricopa 3+, 5-, *8+, 10-
PRESCOTT, Yavapai 7, 15
SAFFORD, Graham 21
TUCSON, Pima 4-, *6+, 9-, 13-
WILLIAMS, Coconino 25
WINSLOW, Navajo 16-
YUMA, Yuma 11-, 13+, 22+, 60

ARKANSAS

ARKADELPHIA, Clark 34+
BATESVILLE, Independence 30-
BENTON, Saline 40
BLYTHEVILLE, Mississippi 64+, 74
CAMDEN, Ouachita 50
CONWAY, Faulkner 62
EL DORADO, Union 10-, 26-
FAYETTEVILLE, Washington *13-, 41-
FORREST CITY, Saint Francis 22+
FORT SMITH, Sebastian 5-, *16, 22, 39
HARRISON, Boone 24
HELENA, Phillips 54-
HOPE, Hempstead 15-
HOT SPRINGS, Garland 9+, 52+
JONESBORO, Craighead 8-, 39+
LITTLE ROCK, Pulaski *2-, 4, 7-, 11+, 17-, 23+
MAGNOLIA, Columbia 28+
MALVERN, Hot Springs 46
MORRILTON, Conway 43-
NEWPORT, Jackson 28
PARAGOULD, Greene 58-
PINE BLUFF, Jefferson 36
RUSSELLVILLE, Pope 19
SEARCY, White 33
SPRINGDALE, Washington County 35-
STUTTGART, Arkansas 14+
TEXARKANA, See Texarkana, Texas

CALIFORNIA

ALTURAS, Modoc 13+
BAKERSFIELD, Kern *39, 23, 17, 29, 51+
BISHOP, Inyo 19
BLYTHE, Riverside 34-
BRAWLEY, Imperial 16
CHICO, Butte 12-
CORONA, Riverside 52
DELANO, Kern 45-
EL CENTRO, Imperial, 7, 9, 26-, 48
EUREKA, Humboldt 3-, 6-, 13-
FRESNO, Fresno 18-, 24, 30+, 47, 53
HANFORD, Kings 21
INDIO, Riverside *19
LOS ANGELES, Los Angeles 2, 4, 5, 7, 9, 11, 13, 22, *28, 34
MADERA, Madera 59
MERCED, Merced 34-, 66
MODESTO, Stanislaus 17+, 58
MONTEREY, See Salinas
NAPA, Napa 62
OAKLAND, See San Francisco
OXNARD, Ventura 32
PALM SPRINGS, Riverside 27
PETALUMA, Sonoma 68
PITTSBURG, Contra Costa 16
PORT CHICAGO, Contra Costa 70
PORTERVILLE, Tulare 55
RED BLUFF, Tehama 15
REDDING, Shasta 7, 9
RIVERSIDE, Riverside 40, 46
SACRAMENTO, Sacramento 3, *6, 10, 40-, 46+
SALINAS-MONTEREY, Monterey 8+, 35
SAN BERNARDINO, San Bernardino 18, *24-, 30
SAN BUENAVENTURA, 38-
SAN DIEGO, San Diego 8, 10, *15+, 39, 51
SAN FRANCISCO, San Francisco-OAKLAND, Alameda 2+, 4-, 5+, 7-, *9+, 20-, 26-, 32+, 38, 44-
SAN JOSE, Santa Clara 11+, 48, *54, 60
SAN LUIS OBISPO, San Luis Obispo 6+
SAN MATEO, San Mateo *14
SANTA BARBARA, Santa Barbara 3-, 20, 26
SANTA CRUZ, Santa Cruz, 56
SANTA MARIA, Santa Barbara 12+, 44
SANTA PAULA, Ventura 16+
SANTA ROSA, Sonoma 50
STOCKTON, San Joaquin 13+, 36, *42, 64
TULARE, Tulare 27+
UKLAH, Mendocino 18
VISALIA, Tulare 43, 49
WATSONVILLE, Santa Cruz 22-
YREKA CITY, Siskiyou 19
YUBA CITY, Sutter 52-

COLORADO

ALAMOSA, Alamosa 3-, 19+
BOULDER, Boulder *12, 22+
CANON CITY, Fremont 36
COLORADO SPRINGS, El Paso 11, 13, *17+, 23+
CRAIG, Moffat 19
DELTA, Delta 24-
DENVER, Denver 2, 4-, *6-, 7, 9-, 20, 26+
DURANGO, LaPlata 6+, 15
FORT COLLINS, Larimer 44+
FORT MORGAN, Morgan 15+
GRAND JUNCTION, Mesa 5-, 21+
GREELEY, Weld 50
LA JUNTA, Otero 24
LAMAR, Prowers 12-, 18-
LEADVILLE, Lake 14+
LONGMONT, Boulder 32
LOVELAND, Larimer 38
MONTROSE, Montrose 10+, 18
PUEBLO, Pueblo 5, *8, 28+, 34-
SALIDA, Chaffee 25
STERLING, Logan 3, 25-
TRINIDAD, Las Animas 21-
WALSENBURG, Huerfano 30-

CONNECTICUT

BRIDGEPORT, Fairfield 43-, 49-, *71
HARTFORD, Hartford 3+, 18-, *24
MERCEN, New Haven 65-
NEW BRITAIN, Hartford 30+
NEW HAVEN, New Haven 8+, 59+
NEW LONDON, New London 26+, 81
NORWALK (See Stamford)
NORWICH, New London 57+, *63-
STAMFORD-NORWALK, Fairfield 55
WATERBURY, New Haven 20

DELAWARE

DOVER, Kent 48
WILMINGTON, New Castle 12, *59-, 83+

DISTRICT OF COLUMBIA

WASHINGTON, D. C. 4-, 5-, 7+, 9, 14-, 20+, *26-, 50-

FLORIDA

BELLE GLADE, Palm Beach 27+
BRADENTON, Manatee *28-, 54
BOCA RATON, Palm Beach, *45
CLEARWATER, Pinellas 32+, 50
COCOA, Brevard *14
DAYTONA BEACH, Volusia 2-, 53
DE LAND, Volusia 44+
FORT LAUDERDALE, Broward 39
FORT MYERS, Lee 11+, *16+

FORT PIERCE, Saint Lucie 19, 31+
GAINESVILLE, Alachua *5-, 20+
JACKSONVILLE, Duval 4+, *7, 12-, 30+, 36-
KEY WEST, Monroe 14+, 20
LAKE CITY, Columbia *33+, 39
LAKELAND, Polk 22+, 58-
LAKE WALES, Polk 42+
LEESBURG, Lake *26-, 64-
MADISON, Madison *21+
MARIANNA, Jackson *17+, 57-
MELBOURNE, Brevard 37-
MIAMI, Dade *2, 4, 6, 7-, 10+, *17, 23-, 33
NEW SMYRNA BEACH, Volusia *18
OCALA, Marion *15+, 46+
ORLANDO, Orange 6-, 9, *24-, 47, 66
PALATKA, Putnam *17, 62+
PANAMA CITY, Bay 7+, 13, *30, 36+
PENSACOLA, Escambia 3-, 15-, *21, 46
QUINCY, Gadsden 54+
ST. AUGUSTINE, St. Johns 25+
ST. PETERSBURG, See Tampa
SANFORD, Seminole 35+
SARASOTA, Sarasota 34+
TALLAHASSEE, Leon *11-, 24, 51
TAMPA Hillsboro-ST. PETERSBURG, Pinellas *3, 8-, 10-, 13-, 38
WEST PALM BEACH, Palm Beach 5, 12, *15, 21+

GEORGIA

ALBANY, Dougherty 10, 83
AMERICUS, Sumter 31
ASHBURN, Turner *23
ATHENS, Clarke *8, 60-
ATLANTA, Fulton 2, 5-, 11+, *30, 36
AUGUSTA, Richmond 6+, 12+
BAINBRIDGE, Deatur 35-
BRUNSWICK, Glynn 28+, 34-
CAIRO, Grady 45+
CARROLLTON, Carroll 33
CARTERSVILLE, Bartow 63-
CEDARTOWN, Polk 53-
COCHRAN, Bleckley *15
COLUMBUS, Muscogee 3, 9+, *28, 34
CORDELE, Crisp 43
DALTON, Whitfield *18
DAWSON, Terrell *25
DOUGLAS, Coffee 32-
DUBLIN, Laurens 73
ELBERTON, Elbert 24+
FITZGERALD, Ben Hill 53+
GAINESVILLE, Hall 52
GRIFFIN, Spalding 39+
I.A. GRANGE, Troup 50
MACON, Bibb 13+, *41+, 47+
MARIETTA, Cobb 57+
MILLEDGEVILLE, Baldwin 51+
MOULTRIE, Colquitt 48-
NEWNAN, Coweta 61+
PELHAM, Mitchell *14
ROME, Floyd 59
SAVANNAH, Chatham 3+, *9-, 11
STATESBORO, Bulloch 22
SWAINSBORO, Emanuel 42
THOMASVILLE, Thomas 6, 27
TIFFON, Tift 72
TOCCOA, Stephens 35
VALDOSTA, Lowndes 37+
VIDALIA, Toombs 26
WARM SPRINGS, Meriwether *66
WAYCROSS, Ware 3+, 16
WRENS, Jefferson *20

HAWAII

HILO, Hawaii 2, *4, 9, 11, 13
HONOLULU, Oahu 2+, 4-, 9-, *11+, 13-
LIHUE, Kauai 3+, *8-, 10+, 12-
WAILUKU, Maui 3, 7, *10, 12

IDAHO

BLACKFOOT, Bingham 33
BOISE, Ada 2, *4+, 7
BURLY, Shoshone 15-
CALDWELL, Canyon 9-
EMMETT, Gem 26-
GOODING, Gooding 23
IDAHO FALLS, Bonneville 3, 8+
JEROME, Jerome 17
KELOGG, Shoshone 36
LEWISTON, Nez Perce 3-
MOSCOW, Latah 12-, *15
NAMPA, Canyon 6, 12+
PAYETTE, Payette 14+
POCATELLO, Bannock 6-, 10
PRESTON, Franklin 41
REXBURG, Madison 27+
RUPERT, Minidoka 21
SANDPOINT, Bonner 23-
TWIN FALLS, Twin Falls 11, 13-
WALLACE, Shoshone 27-
WEISER, Washington 20-

ILLINOIS

ALTON, Madison 48
AURORA, Kane 75
BELLEVILLE, Saint Clair 54+
BLOOMINGTON, McLean 15-
CAIRO, Alexander 24-
CARBONDALE, Jackson *8, 34, 61-
CENTRALIA, Marion 32+, 59+
CHAMPAIGN-URBANA, Champaign 3+, *12-, 21, 27, 33

CHICAGO, Cook 2-, 5, 7, 9+, *11, 20, 26, 32, 38, 44
 DANVILLE, Vermilion 24
 DECATUR, Macon 17, 23+
 DE KALB, DeKalb *67
 DIXON, Lee 47+
 ELGIN, Kane 83
 FREEPORT, Stephenson 23
 GALESBURG, Knox 77
 HARRISBURG, Saline 3, 22
 JACKSONVILLE, Morgan 49-
 JOIET, Will 48+
 KANKAKEE, Kankakee 14
 KEWANEE, Henry 60-
 LA SALLE, La Salle 35
 LINCOLN, Logan 53+
 MACOMB, McDonough 61+
 MARION, Williamson 40
 MATTOON, Coles 46-
 MOLINE, See Davenport, Iowa
 MT. VERNON, Jefferson 38-
 OLNEY, Richland 16-
 PEKIN, Tazewell 69+
 PEORIA, Peoria 19, 25+, 31+, *37-, 43+
 QUINCY, Adams 10-, 21+
 ROCKFORD, Winnebago 13+, 39+, *45+
 ROCK ISLAND, See Davenport, Iowa
 SPRINGFIELD, Sangamon 20+, 26-, 36-, *66+
 STREATOR, La Salle 65-
 URBANA, See Champalgn
 VANDALIA, Fayette 28-
 WAUKEGAN, Lake 79+

INDIANA

ANDERSON, Madison 61, 83
 ANGOLA, Steuben 77
 BEDFORD, Lawrence 68
 BLOOMINGTON, Monroe 4, *30-, 36
 COLUMBUS, Bartholomew 42-
 CONNERSVILLE, Fayette 38+
 ELKHART, See South Bend
 EVANSVILLE, Vanderburgh 7, *9+, 14-, 50-
 FORT WAYNE, Allen 15+, 21+, *27+, 33-, 69
 GARY, Lake 50, *66
 HAMMOND, Lake 56-
 INDIANAPOLIS, Marion 6, 8-, 13-, *20-, 39, 67-
 JASPER, Dubois 19+
 KOKOMO, Howard 29+
 LAFAYETTE, Tippecanoe 18, *47, 59
 LEBANON, Boone 79+
 LOGANSPOUT, Cass 51
 MADISON, Jefferson 66
 MARION, Grant 31
 MICHIGAN CITY, La Porte 62+
 MUNCIE, Delaware 49, *55+, 71
 PLYMOUTH, Marshall 34-
 PRINCETON, Gibson 44+
 RICHMOND, Wayne 26
 SHELBYVILLE, Shelby 58+
 SOUTH BEND, Saint Joseph-ELKHART, Elkhart 16, 22, 28+, *52
 TELL CITY, Perry 78
 TERRE HAUTE, Vigo 2+, 10, 57+, 63-, 73+
 VINCENNES, Knox 52
 WASHINGTON, Davless 81

IOWA

ALGONA, Kossuth 37+
 AMES, Story 5, 25-
 ATLANTIC, Cass 45-
 BOONE, Boone 19-
 BURLINGTON, Des Moines 32-, 38+
 CARROLL, Carroll 39
 CEDAR RAPIDS, Linn 2, 9-, 20-, *26+
 CENTERVILLE, Appanoose 31-
 CHARLES CITY, Floyd 18-
 CHEROKEE, Cherokee 14
 CLINTON, Clinton 64
 CRESTON, Union 43
 DAVENPORT, Scott-ROCK ISLAND, ILL., Rock Island-MOLINE, Ill., Rock Island 4+, 6+, 8, *30+, 42-, 68
 DECORAH, Winnechee 44+
 DES MOINES, Polk 8-, *11+, 13-, 17+, 23-
 DUBUQUE, Dubuque 56+, 62-
 ESTHERVILLE, Emmet 24+
 FAIRFIELD, Jefferson 54
 FORT DODGE, Webster 21
 FORT MADISON, Lee 50+
 GRINNELL, Poweshiek 71
 IOWA CITY, Johnson *12+, 24-
 KEOKUK, Lee 44-
 KNOXVILLE, Marion 33-
 MARSHALLTOWN, Marshall 49
 MASON CITY, Cerro Gordo 3+, 35-
 MUSCATINE, Muscatine 58
 NEWTON, Jasper 65+
 OELWEIN, Fayette 28
 OSKALOOSA, Mahaska 52+
 OTTUMWA, Wapello 15+, 63
 RED OAK, Montgomery 32+
 SHENANDOAH, Page 20+
 SIOUX CITY, Woodbury 4-, 9, *30, 36-
 SPENCER, Clay 42+
 STORM LAKE, Buena Vista 34+
 WATERLOO, Black Hawk 7+, 16-, *22-, 46+
 WEBSTER CITY, Hamilton 27

KANSAS

ABILENE, Dickinson 31+
 ARKANSAS CITY, Cowley 49
 ATCHISON, Atchison 60+
 CHANUTE, Neasho 50-
 COFFEYVILLE, Montgomery 33-
 COLBY, Thomas 22-
 CONCORDIA, Cloud 47-
 DODGE CITY, Ford 6+, 23
 EL DORADO, Butler 55+
 EMPORIA, Lyon 39-
 FORT SCOTT, Bourbon 27
 GARDEN CITY, Finney 9, 11+
 GOODLAND, Sherman 10, 31
 GREAT BEND, Bartno 2, 28
 HAYS, Ellis 7-, 20-
 HUTCHINSON, Reno 12, 18
 INDEPENDENCE, Montgomery 20
 IOLA, Allen 44+
 JUNCTION CITY, Geary 29+
 LARNED, Pawnee 15-
 LAWRENCE, Douglas *11, 17-
 LEAVENWORTH, Leavenworth 54-
 LIBERAL, Seward 14
 McPHERSON, McPherson 26-
 MANHATTAN, Riley *8, 23+
 NEWTON, Harvey 14+
 OLATHE, Johnson 52-
 OTTAWA, Franklin 21-
 PARSONS, Labette 46-
 PITTSBURG, Crawford 7+, 38-
 PRATT, Pratt 36+
 SALINA, Saline 34
 TOPEKA, Shawnee 13+, 42, *48+
 WELLINGTON, Sumner 24-
 WICHITA, Sedgwick 3-, 10-, 16-, *22+
 WINFIELD, Cowley 43+

KENTUCKY

ASHLAND, Boyd 59-, *78
 BOWLING GREEN, Warren 13, *17+
 CAMPBELLVILLE, Taylor 40+
 CORBIN, Whitley 16
 COVINGTON, Kenton *54
 DANVILLE, Boyle 35+
 ELIZABETHTOWN, Hardin 23
 FRANKFORT, Franklin 43-
 GLASGOW, Barren 28+
 HARLAN, Harlan 73+
 HAZARD, Perry *19-, 68
 HOPKINSVILLE, Christian 20
 LEXINGTON, Fayette 18+, 27-, 64, 70+
 LOUISVILLE, Jefferson 3-, 11+, *15, 21-, 32, 41-
 MADISONVILLE, Hopkins *26
 MAYFIELD, Graves 63
 MAYSVILLE, Mason 24+
 MIDDLESBORO, Bell 57, 63+
 MOREHEAD, Rowan *36
 MURRAY, Calloway *33-
 OWENSBORO, Daviess 56-, 62
 PADUCAH, McCracken 6+, 43, 72
 PIKEVILLE, Pike, *14+
 PRINCETON, Caldwell 45-
 RICHMOND, Madison 80
 SOMERSET, Pulaski *29-
 WINCHESTER, Clark 70+

LOUISIANA

ABBEVILLE, Vermilion Parish 27+
 ALEXANDRIA, Rapides Parish 5, 62+, 74
 BASTROP, Morehead Parish 53+
 BATON ROUGE, East Baton Rouge Parish 2, 9, 18-, 28, *34, 40-
 BOGALUSA, Washington Parish 69, 78
 CROWLEY, Acadia Parish 76
 DE RIDDER, Beauregard Parish 70
 EUNICE, St. Landry Parish 64-
 FRANKLIN, St. Mary Parish 46+
 HAMMOND, Tangipahoa Parish 57
 HOUMA, Terrebonne Parish 11, 30+
 JACKSON, East Feliciana Parish 59
 JENNINGS, Jefferson Davis Parish 48
 LAFAYETTE, Lafayette Parish 10, 38-, 67-
 LAFAYETTE-LAKE CHARLES, Calcasieu Parish 3
 LAKE CHARLES, Calcasieu Parish 7-, *14, 25, 60+
 MINDEN, Webster Parish 30
 MONROE-WEST MONROE, Ouachita Parish 8+, *13, 43+
 MORGAN CITY, St. Mary Parish 36+
 NATCHITOCHEs, Natchitoches Parish 17+
 NEW IBERIA, Iberia Parish 15+
 NEW ORLEANS, Orleans Parish 4+, 6+, *8, 12, 20-, 26, 32+, 61
 OAKDALE, Allen Parish 54+
 OPELOUSAS, St. Landry Parish 58
 RUSTON, Lincoln Parish 20
 SHREVEPORT, Caddo Parish 3-, 12
 THEBODAUX, Lafouche 24
 WINNFIELD, Winn 22-

MAINE

AUBURN, Androscoggin 23+
 AUGUSTA, Kennebec *10-, 29+
 BANGOR, Penobscot 2-, 5+, *16-
 BAR HARBOR, Hancock 22-
 BATH, Sagadahoc 65
 BELFAST, Waldo 41-
 BIDDEFORD, York 59

CALAIS, Washington 7, 20-
 DOVER-FOXCROFT, Piscataquis 18+
 FORT KENT, Aroostook 17+
 FOXCROFT, See Dover
 HOULTON, Aroostook 24
 LEWISTON, Androscoggin 8-, 17
 MILLINOCKET, Penobscot 14+
 ORONO, Penobscot *12-
 PORTLAND, Cumberland 6-, 13+, *47-, 53+
 PRESQUE ISLE, Aroostook 8, *10+, 19
 ROCKLAND, Knox 25-
 RUMFORD, Osford 55-
 VAN BUREN, Aroostook 15-
 WATERVILLE, Kennebec 35+

MARYLAND

ANNAPOLIS, Anne Arundel 53-
 BALTIMORE (Independent City) 2+, 11-, 13+, 24, *66, 72-
 CAMBRIDGE, Dorchester 22+
 CUMBERLAND, Allegany 17+, 30-
 FREDERICK, Frederick 62
 HAGERSTOWN, Washington 52, 68+
 SALISBURY, Wicomico 16+

MASSACHUSETTS

AMHERST, Hampshire *82
 BARNSTABLE, Barnstable 25+
 BOSTON, Suffolk *2+, 4-, 5-, 7+, 38, 44+, 56
 BROCKTON, Plymouth 62
 EASTHAMPTON, Hampshire 61
 FALL RIVER, Bristol 46-, 68
 GREENFIELD, Franklin 32+, 58-
 HOLYOKE, See Springfield
 LAWRENCE, Essex 72
 LOWELL, Middlesex 78
 NEW BEDFORD, Bristol 6+, 28-, 34+
 NORTH ADAMS, Berkshire 19, *80+
 PITTSFIELD, Berkshire 64+
 SPRINGFIELD-HOLYOKE, Hampden 22, 40
 WORCESTER, Worcester 14, 20

MICHIGAN

ALMA, Gratiot 41+
 ALPENA, Alpena *6, 11, 30-
 ANN ARBOR, Washtenaw *26-, 66-
 BAD AXE, Huron 46-
 BATTLE CREEK, Calhoun 58-, 64-
 BAY CITY, Bay 5-, *19+, 63-, 73+
 BENTON HARBOR, Berrien 40+
 BIG RAPIDS, Mecosta 39
 CADILLAC, Wexford 9, 45
 CALUMET, Houghton 5
 CHEBOYGAN, Cheboygan 4+, 36+
 DETROIT, Wayne 2+, 4, 7-, 20+, 50-, *56
 EAST LANSING, Ingham *24, 60+
 EAST TAWAS, Iosco 21-
 ESCANABA, Delta 3+, *49
 FLINT, Genesee 12-, 16-, *22-, 28
 GLADSTONE, Delta 40-
 GRAND RAPIDS, Kent 8+, 13+, *17+, 23-
 HOUGHTON, Houghton 19, *25
 IRON MOUNTAIN, Dickinson 8-, 27
 IRON RIVER, Iron 33-
 IRONWOOD, Gogebic 12+, 31-
 JACKSON, Jackson 48
 KALAMAZOO, Kalamazoo 3-, *46, 74
 LANSING, Ingham 6-, 54
 LUDINGTON, Mason 33
 MANISTEE, Manistee 15-
 MANISTIQUE, Schoolcraft 14+
 MARQUETTE, Marquette 6-, 13, 17, *35
 MIDLAND, Midland 25-
 MOUNT PLEASANT, Isabella *14, 47-
 MUSKEGON, Muskegon 29-, 35+
 PARMA, Jackson-ONONDAGA, Ingham 10-
 PETOSKEY, Emmet 31
 PONTIAC, Oakland 44+
 PORT HURON, St. Clair 62
 ROGERS CITY, Presque Isle 24
 SAGINAW, Saginaw 51-, 57-
 SAULTE STE. MARIE, Chippewa 8, 10+
 TRAVERSE CITY, Grand Traverse 7+, 20-, *26+
 WEST BRANCH, Ogemaw 27

MINNESOTA

ALBERT LEA, Freeborn 57-
 ALEXANDRIA, Douglas 7, 36
 APPLETON, Swift *10-
 AUSTIN, Mower 6-, 51+
 BEMIDJI, Beltrami 9, 24-
 CLOQUET, Carlton 44
 CROOKSTON, Polk 21-
 DETROIT LAKES, Becker 18+
 DULUTH, St. Louis-SUPERIOR, Wis., Douglas 3, 6+, *8, 10+, 32, 38
 ELY, St. Louis 16
 FAIRMONT, Martin 40+
 FARBPAULT, Rice 20
 FERGUS FALLS, Otter Tail 16-
 GRAND RAPIDS, Itasca 20-
 HASTINGS, Dakota 29+
 HIBBING, St. Louis 13-
 INTERNATIONAL FALLS, Koochiching 11
 LITTLE FALLS, Morrison 14+
 MANKATO, Blue Earth 12, 15-
 MARSHALL, Lyon 22+
 MINNEAPOLIS, Hennepin-ST. PAUL,

Ramsey *2-, 4, 5-, 9+, 11-, 17, 23+
 MONTEVIDEO, Chippewa 19
 NEW ULM, Brown 43-
 NORTHFIELD, Rice 26
 WATONNA, Steele 45
 RED WING, Goodhue 63-
 ROCHESTER, Olmstead 10, 55-
 ST CLOUD, Stearns 33
 ST. PAUL, See Minneapolis
 STILLWATER, Washington 39-
 THIER RIVER FALLS, Pennington 15
 VIRGINIA, St. Louis 26+
 WADENA, Wadena 27+
 WALKER, Cass 12-
 WILLMAR, Kandiyohi 31+
 WINONA, Winona 61
 WORTHINGTON, Nobles 32

MISSISSIPPI

BILOXI, Harrison 13+, *44+, 50-
 BROOKHAVEN, Lincoln 37+
 CANTON, Madison 16
 CLARKSDALE, Coahoma 32
 COLUMBIA, Marion 35+
 COLUMBUS, Lowndes 4-, 28-
 CORINTH, Alcorn 41
 GREENVILLE, Washington 21-, 27
 GREENWOOD, Leflore 6, 24+
 GRENADA, Grenada 44
 GULFPORT, Harrison 56-
 HATTIESBURG, Forrester 17-
 JACKSON, Hinds 3+, 12+, *19+, 25-, 47
 KOSCIUSKO, Attala 52-
 LAUREL, Jones 33-
 LAUREL, Jones-PACHUTA, Clarke 7
 LOUISVILLE, Winston 46-
 McCOMB, Pike 31-
 MERIDIAN, Lauderdale 11-, 30-, *36-
 NATCHEZ, Adams 29+
 PACHUTA, See Laurel-Pachuta
 PASCAGOULA, Jackson 22
 PICAYUNE, Pearl River 14-
 STARKVILLE, Oktibbeha 34-
 STATE COLLEGE, Oktibbeha *2+
 TUPELO, Lee 9-, 38
 UNIVERSITY, Lafayette *20+
 VICKSBURG, Warren 41+
 WEST POINT, Clay 56+
 YAZOO CITY, Yazoo 49

MISSOURI

CAPE GIRARDEAU, Cape Girardeau 12, 18+, 69
 CARTHAGE, Jasper 56-
 CARTHERSVILLE, Pemiscot 27-
 CHILLICOTHE, Livingston 14-
 CLINTON, Henry 49-
 COLUMBIA, Boone 8+, 16+, 22-
 FARMINGTON, Saint Francois 52
 FESTUS, Jefferson 48-
 FULLTON, Callaway 24+
 HANNIBAL, Marion 7-, 27+
 JEFFERSON CITY, Cole 13, 33+
 JOPLIN, Jasper 12+, 30+
 KANSAS CITY, Jackson 4, 5+, 9+, *19+, 25+, 65
 KENNETT, Dunklin 21
 KIRKSVILLE, Adair 3-, 18
 LEBANON, Laclede 23
 MARSHALL, Saline 40+
 MARYVILLE, Nodaway 26
 MEXICO, Audrain 45
 MOBERLY, Randolph 35+
 MONETT, Barry 14
 NEVADA, Vernon 18-
 POPLAR BLUFF, Butler 15+
 ROLLA, Phelps 46
 ST. JOSEPH, Buchanan 2-, 30-, *36
 ST. LOUIS (Independent City) 2, 4-, 5-, *9, 11-, 30, 42+
 SEDALIA, Pettis 6-, 28+
 SKESTON, Scott 37
 SPRINGFIELD, Greene 3+, 10, *26+, 32
 WEST PLAINS, Howell 20-

MONTANA

ANACONDA, Deer Lodge 2+
 BILLINGS, Yellowstone 2, 8, *11
 BOZEMAN, Gallatin *9, 22-
 BUTTE, Silver Bow 4, 6+, *7-, 15+
 CUT BANK, Glacier 20+
 DEER LODGE, Powell 25+
 DILLON, Beaverhead 20
 GLASGOW, Valley 16
 GLENDIVE, Dawson 5+, 18-
 GREAT FALLS, Cascade 3+, 5+, *23-
 HAMILTON, Ravalli 17+
 HARDIN, Big Horn 4+
 HAVRE, Hill 9+, 11+
 HELENA, Lewis and Clark 10+, 12
 KALISPELL, Flathead 9-
 LAUREL, Yellowstone 14+
 LEWISTOWN, Fergus 13
 LIVINGSTON, Park 16-
 MILES CITY, Custer 3-, *6, 10
 MISSOULA, Missoula 8-, *11-, 13-, 21+
 POLSON, Lake 18
 RED LODGE, Carbon 18+
 SHELBY, Toole 14-
 SIDNEY, Richland 14
 WHITEFISH, Flathead 16+
 WOLF POINT, Roosevelt 20-

NEBRASKA

ALLIANCE, Box Butte 13-, 21
 BEATRICE, Gage 40
 BROKEN BOW, Custer 14-
 COLUMBUS, Platte 49+
 FAIRBURY, Jefferson 35
 FALLS CITY, Richardson 38
 FREMONT, Dodge 52
 GRAND ISLAND, Hall 11-, 21+
 HASTINGS, Adams 5-, 27-
 HAY SPRINGS, Sheridan 4+
 HAYES CENTER, Hayes 6
 KEARNEY, Buffalo 13, 19
 LEXINGTON, Dawson 23-
 LINCOLN, Lancaster 10+, *12-, 18+, 24
 McCOOK, Red Willow 8-, 17
 NEBRASKA CITY, Otoe 50
 NORFOLK, Morrill 33+
 NORTH PLATTE, Lincoln 2-, 9+
 OMAHA, Douglas 3, 6+, 7, *16, 22, 28-
 SCOTTS BLUFF, Scotts Bluff 10-, 16+
 YORK, York 15

NEVADA

BOULDER CITY, Clark 4+
 CARLIN, Elko 14
 CARSON CITY, Ormsby 37
 ELKO, Elko 10-
 ELY, White Pine 3-, 6+
 FALLON, Churchill 29-
 GOLDFIELD, Esmeralda 5-
 HAWTHORNE, Mineral 31
 HENDERSON, Clark 2-
 LAS VEGAS, Clark 8-, *10+, 13-
 LOVELOCK, Pershing 18+
 MCGILL, White Pine 8+
 RENO, Washoe 2, 4, *5, 8, 21+, 27-
 TONOPAH, Nye 9-
 WINNEMUCCA, Humboldt 7+
 YERINGTON, Lyon 33

NEW HAMPSHIRE

BERLIN, Coos 52
 CLAREMONT, Sullivan 37
 CONCORD, Merrimack 76
 DURHAM, Strafford County *11
 HANOVER, Grafton *20+, 26
 KEENE, Cheshire 45-
 LACONIA, Belknap 43
 LITTLETON, Grafton 24-
 MANCHESTER, Hillsboro 9-, 48+
 NASHUA, Hillsboro 54
 PORTSMOUTH, Rockingham 15
 ROCHESTER, Strafford 51

NEW JERSEY

ANDOVER, Sussex *69
 ASBURY PARK, Monmouth 58
 ATLANTIC CITY, Atlantic 46, 52+
 BRIDGETON, Cumberland 64-
 CAMDEN, Camden *80
 FREEHOLD, Monmouth *74
 HAMMONTON, Atlantic *70
 MONTCLAIR, Essex *77
 NEWARK, Essex *13-
 NEW BRUNSWICK, Middlesex *19-, 47+
 PATERSON, Passaic 37+
 TRENTON, Mercer 41+
 WILDWOOD, Cape May 40

NEW MEXICO

ALAMOGORDO, Otero 17
 ALBUQUERQUE, Bernalillo 4+, *5+, 7+, 13+
 ARTESIA, Eddy 21+
 ATRISCO-FIVE POINTS, 18+
 BELEN, Valencia 24+
 CARLSBAD, Eddy 6-, 23
 CLAYTON, Union 27-
 CLOVIS, Curry 12+, 35
 COLUMBUS, Luna 16-
 DEMING, Luna 14+
 FARMINGTON, San Juan 12+, 17-
 FIVE POINTS, See Atrisco
 GALLUP, McKinley 3, *8-, 10
 HOBBS, Lea 46
 HOT SPRINGS, Sierra 19
 LAS CRUCES, Dona Ana 22-
 LAS VEGAS, San Miguel 14-
 LORDSBURG, Hidalgo 23+
 LOS ALAMOS, Los Alamos 20-
 LOVINGTON, Lea 27
 PORTALES, Roosevelt 22+
 RATON, Colfax 46-, *52
 ROSWELL, Chaves *3+, 8, 10-
 SANTA FE, Santa Fe 2+, *9+, 11-
 SILVER CITY, Grant *10+, 12
 SILVER CITY-TRUTH OR CONSEQUENCES, Sierra 6
 SOCORRO, Socorro 15+
 TUCUMCARI, Quay 25+

NEW YORK

ALBANY, Albany-SCHENECTADY, Schenectady-TROY, Rensselaer 6, 13, *17+, *23-, 35, 41
 AMSTERDAM, Montgomery 52-
 BINGHAMTON, Broome 12-, 34, 40-, *46+
 BUFFALO, Erie 17, *23

BUFFALO-NIAGARA FALLS, Niagara 2, 4-, 7+, 28+
 CARTHAGE-WATERTOWN, Jefferson 7-
 CLYMER, Chautauqua 37
 CORTLAND, Cortland 72
 DUNKIRK, Chautauqua 46
 ELMIRA, Chemung 18+, 24-, *30
 GLENS FALLS, Warren 39+
 HORNELL, Steuben 50
 ITHACA, Tompkins *14+
 JAMESTOWN, Chautauqua 58+
 KINGSTON, Ulster 66-
 LAKE PLACID, Essex 5
 MALONE, Franklin 47+, *66
 MASSENA, St. Lawrence 14-
 MIDDLETOWN, Orange 60
 NEW YORK, New York 2, 4, 5+, 7, 9+ 11+, *25, 31-
 NIAGARA FALLS, See Buffalo-Niagara Falls
 OGDENSBURG, St. Lawrence 24+
 OLEAN, Cattaraugus 54+
 ONEONTA, Otsego 15
 OSWEGO, Oswego 31
 PATCHOGUE, Suffolk 75
 PLATTSBURGH, Clinton 28+
 POUGHKEEPSIE, Dutchess 21-, *83
 ROCHESTER, Monroe 8, 10+, 13-, *21 27+
 ROME, See Utica
 SARANAC LAKE, Franklin 18
 SCHENECTADY, See Albany
 SYRACUSE, Onondaga 3-, 5-, 9-, 33, *43+
 TROY, See Albany
 UTICA-ROME, Oneida 2-, *25+, 54-
 VAIL MILLS, Albany 10-

NORTH CAROLINA

AHOSKIE, Hertford 53
 ALBEMARLE, Stanly 20
 ASHEVILLE, Buncombe 13-, *56-, 62+ 78
 BURLINGTON, Alamance 63
 CHAPEL HILL, Orange *4+
 CHARLOTTE, Mecklenburg 3, 9+, 36+, *42+
 DURHAM, Durham 11+, *40-, 46+, 73-
 ELIZABETH CITY, Pasquotank 31+
 FAYETTEVILLE, Cumberland 18-, 54-
 GASTONIA, Gaston 48
 GOLDSBORO, Wayne 34, 72
 GREENSBORO, Guilford 2-, *51-, 57-;
 GREENSBORO-HIGH POINT-WINSTON-SALEM 8-
 GREENVILLE, Pitt 9-
 HENDERSON, Vance 52-
 HENDERSONVILLE, Henderson 27
 HICKORY, Catawba 30-
 HIGH POINT, Guilford (see also Greensboro-High Point-Winston-Salem) 15+
 JACKSONVILLE, Onslow 16
 KANNAPOLIS, Cabarrus 59+
 KINSTON, Lenoir 45
 LAURINBURG, Scotland 41-
 LUMBERTON, Robeson 21+
 MOUNT AIRY, Surry 55
 NEW BERN, Craven 12+
 RALEIGH, Wake 5, *22-, 28-
 ROANOKE RAPIDS, Halifax 30+
 ROCKY MOUNT, Edgecomb 50+
 SALISBURY, Rowan County 80
 SANFORD, Lee 38
 SHELBY, Cleveland 39
 SOUTHERN PINES, Moore 49
 STATESVILLE, Iredell 64-
 WASHINGTON, Beaufort 7
 WILMINGTON, New Hanover 3-, 6, 29-, *35+
 WILSON, Wilson 56
 WINSTON-SALEM, Forsyth (see also Greensboro-High Point-Winston-Salem) 12, 26+, *32-

NORTH DAKOTA

BISMARCK, Burleigh 5, 12-, 18, *24
 BOTTINEAU, Bottineau 16+
 CARRINGTON, Foster 26-
 DEVILS LAKE, Ramsey 8+, 14-
 DICKINSON, Stark 2+, 4, *17
 FARGO, Cass 6, 11+, *13, 34, 40
 GRAFTON, Walsh 17
 GRAND FORKS, Grand Forks *2, 10
 HARVEY, Wells 22+
 JAMESTOWN, Stutsman 7-, 42
 LISBON, Ransom 23
 MINOT, Ward *6+, 10-, 13-
 NEW ROCKFORD, Eddy 20+
 PEMBINA, Pembina 12
 RUGBY, Pierce 38-
 VALLEY CITY, Barnes 4-, 32-
 WAHPETON, Richland 45+
 WILLISTON, Williams 8-, 11-, *34+

OHIO

AKRON, Summit 49+, *55-, 61+
 ASHTABULA, Ashtabula 15
 ATHENS, Athens *20, 62-
 BELLEFONTAINE, Logan 63
 BOWLING GREEN, Wood *70
 CAMBRIDGE, Guernsey 26
 CANTON, Stark 29
 CHILLICOTHE, Ross 56+

CINCINNATI, Hamilton 5-, 9, 12, *48-54-, 74-
 CLEVELAND, Cuyahoga 3, 5+, 8, 19, *26+, 65+
 COLUMBUS, Franklin 4-, 6+, 10+, *34, 40-
 DAYTON, Montgomery 2, 7+, *16+, 22+
 DEFIANCE, Defiance 43
 FINDLAY, Hancock 63
 FREMONT, Sandusky 59+
 GALLIPOLIS, Gallia 72
 HAMILTON-MIDDLETOWN, Butler 65
 LANCASTER, Fairfield 68
 LIMA, Allen 35-, 73
 LORAIN, Lorain 31-
 MANSFIELD, Richland 36+
 MARION, Marion 17-
 MASSILLON, Stark 23+
 MIDDLETOWN, See Hamilton
 MOUNT VERNON, Knox 58
 NEWARK, Licking *28, 60-
 OXFORD, Butler *14+
 PIQUA, Miami 44-
 PORTSMOUTH, Scioto 30
 SANDUSKY, Erie 42+
 SPRINGFIELD, Clark 52-, 76
 STEUBENVILLE, See Wheeling, W. Va.
 TIFFIN, Seneca 47+
 TOLEDO, Lucas 11-, 13, *30+, 79
 WARREN, Trumbull 67+
 YOUNGSTOWN, Mahoning 21-, 27, 33, 73-
 YOUNGSTOWN-NEW CASTLE, Pa., Lawrence 45-
 ZANESVILLE, Muskingum 18-, 50+

OKLAHOMA

ADA, Pontotoc 10+, 50+
 ALTUS, Jackson 36
 ALVA, Woods 30
 ANADARKO, Caddo 68-
 ARDMORE, Carter 12-, 55-
 BARTLESVILLE, Washington 62-
 BLACKWELL, Kent 61-
 CHICKASHA, Grady 64
 CLAREMORE, Rogers 15
 CLINTON, Custer 32-
 DUNCAN, Stephens 39-
 DURANT, Bryan 27-
 ELK CITY, Beckham 8+, 15+, 26+
 EL RENO, Canadian 56+
 ENID, Garfield 5, 21, *27+
 FREDERICK, Tillman 44
 GUTHRIE, Logan 48
 GUYMON, Texas 20+
 HOBART, Kiowa 23+
 HOLDENVILLE, Hughes 14-
 HUGO, Choctaw 21+
 LAWTON, Comanche 7+, *28+, 34-
 McALESTER, Pittsburg 47
 MIAMI, Ottawa 68+
 MUSKOGEE, Muskogee *45+, 66+
 NORMAN, Cleveland 31-, *37-
 OKLAHOMA CITY, Oklahoma 4-, 9-, *13, 19+, 25-
 OKMULGEE, Okmulgee 26
 PAULS VALLEY, Garvin 61
 PONCA CITY, Kay 40-
 PRYOR, Mayes 54
 SAPULPA, Creek 42-
 SEMINOLE, Seminole 69
 SHAWNEE, Pottawatomie 53-
 STILLWATER, Payne 29-, *69
 TULSA, Tulsa 2-, 6, 8-, *11-, 17+, 23
 VINITA, Craig 28-
 WOODWARD, Woodward 35+

OREGON

ALBANY, Linn 55+
 ASHLAND, Jackson 14-
 ASTORIA, Clatsop 30-
 BAKER, Baker 37+
 BEND, Deschutes 15-
 BROOKINGS, Curry 8+
 BURNS, Harney 16
 COOS BAY, Coos 11
 CORVALLIS, Benton *7-, 49-
 EUGENE, Lane 9+, 13, *20+, 26
 GRANTS PASS, Josephine 30
 KLAMATH FALLS, Klamath 2-, 17
 LA GRANDE, Union 13+
 LEBANON, Linn 43+
 McMinnville, Yamhill 46-
 MEDFORD, Jackson 5, 10
 NORTH BEND, Coos 16+
 PENDLETON, Umatilla 28
 PORTLAND, Multnomah 2, 6+, 8-, *10, 12, 21-, 27+
 ROSEBURG, Douglas 4+, 28+
 SALEM, Marion 3-, *18-, 24+, 66
 SPRINGFIELD, Lane 37-
 THE DALLES, Wasco 32

PENNSYLVANIA

ALLENTOWN, Lehigh 39, 67
 ALTOONA, Blair 10-, 25-
 BETHELEHEM, Northampton 51-
 BRADFORD, McKean 80-
 BUTLER, Butler 43-
 CHAMBERSBURG, Franklin 46-
 DU BOIS, Clearfield 31+
 EASTON, Northampton 57-
 EMPORIUM, Cameron 42-

ERIE, Erie 12, 36+, *41-, 66+
 HARRISBURG, Dauphin 21+, 27-, 33
 HAZLETON, Luzerne 63
 JOHNSTOWN, Cambria 6, 19+, 66-
 LANCASTER, Lancaster 8-, 56+
 LEBANON, Lebanon 15+
 LEWISTOWN, Mifflin 75-
 LOCK HAVEN, Clinton 32-
 MEBADVILLE, Crawford 62+
 NEW CASTLE, See Youngstown, Ohio
 OIL CITY, Venango 64
 PHILADELPHIA, Philadelphia 3, 6-, 10, 17-, 23+, 29, *35-
 PITTSBURGH, Allegheny 2-, 4+, 11, *13-, *16, 22, 53+
 READING, Berks 61-
 SCRANTON, Lackawanna 16-, 22-, 44
 SHAMOKIN, Northumberland 65
 SHARON, Mercer 39+
 SHINGLEHOUSE, Potter 60+
 STATE COLLEGE, Centre *69+
 SUNBURY, Northumberland 38
 UNIONTOWN, Fayette 14
 WASHINGTON, Washington 63+
 WILKES-BARRE, Luzerne 28
 WILLIAMSPORT, Lycoming 26+
 YORK, York 43, 49

RHODE ISLAND

PROVIDENCE, Providence 10+, 12+, 16, *36+

SOUTH CAROLINA

AIKEN, Aiken 54
 ANDERSON, Anderson 40, 58-
 CAMDEN, Kershaw 14
 CHARLESTON, Charleston 2+, 4, 6+, *7-, 17+
 CLEMSON, Oconee *68
 COLUMBIA, Richland 10-, 19+, 25-, *31
 CONWAY, Horry 23-
 FLORENCE, Florence 13-, 60
 GEORGETOWN, Georgetown 27-
 GREENVILLE, Greenville 4-, 23+, *29
 GREENWOOD, Greenwood 21-
 LAKE CITY, 65+
 LANCASTER, Lancaster 67+
 LAURENS, Laurens 45-
 MARION, Marion 43-
 NEWBERRY, Newberry 70
 ORANGEBURG, Orangeburg 44-
 ROCK HILL, York 61-
 SPARTANBURG, Spartanburg 7+, 17-, 74-
 SUMTER, Sumter 47
 UNION, Union 65-

SOUTH DAKOTA

ABERDEEN, Brown 9-, 17+
 BELLE FOURCHE, Butte 23+
 BROOKINGS, Brookings *8, 25
 HOT SPRINGS, Fall River 17+
 HURON, Beadle 12+, 15+
 LEAD, Lawrence 6-, 26
 MADISON, Lake 46
 MITCHELL, Davison 5+, 20-
 MOBRIDGE, Walworth 27-
 PIERRE, Hughes 10+, *22+
 RAPID CITY, Pennington 3+, 7+, 15-
 RELIANCE, Lyman 6-
 SIOUX FALLS, Minnehaha 11, 13+, 33+, *44-
 STURGIS, Meade 20
 VERMILLION, Clay *2+, 41
 WATERTOWN, Codington 3-, 35+
 WINNER, Tripp 13-
 YANKTON, Yankton 17-

TENNESSEE

ATHENS, McMinn 14+
 BRISTOL, Sullivan-BRISTOL, Va., Washington 5+, 75
 CHATTANOOGA, Hamilton 3+, 9, 12-, 43+, 49+, *55-
 CLARKSVILLE, Montgomery 53
 CLEVELAND, Bradley 38+
 COLUMBIA, Maury 39-
 COOKEVILLE, Putnam 24, *69
 CROSSVILLE, Cumberland *77
 COVINGTON, Tipton 19-
 DYERSBURG, Dyer 46+
 ELIZABETHTON, Carter 22+
 FAYETTEVILLE, Lincoln 27+
 GALLATIN, Sumner 48+
 HARRIMAN, Roane 67
 JACKSON, Madison 7+, 16+
 JOHNSON CITY, Washington 11-, 34+
 KINGSVILLE, Sullivan 28
 KNOXVILLE, Knox 6, 10+, *20+, 26-
 LAWRENCEBURG, Lawrence 60+
 LEBANON, Wilson 58
 LEXINGTON, Henderson *11
 McMinnville, Warren 46
 MARYVILLE, Blount 51
 MEMPHIS, Shelby 3-, 5+, *10+, 13+, 42-, 48-
 MORRISTOWN, Hamblen 64+
 NASHVILLE, Davidson *2-, 4+, 6, 8+, 30+, 36+
 OAK RIDGE, Anderson 79
 PARIS, Henry 51+
 PULASKI, Giles 44-

SHELBYVILLE, Bedford 56
 SNEEDVILLE, Hancock *2+
 SPRINGFIELD, Robertson 42
 TULLAHOMA, Coffee 68-
 UNION CITY, Obion 55

TEXAS

ABILENE, Taylor 9+, 33-
 ALICE, Jim Wells 34+
 ALPINE, Brewster 12-
 AMARILLO, Potter *2-, 4, 7, 10
 ATHENS, Henderson 26+
 AUSTIN, Travis 7+, *18-, 24, 67
 BALLINGER, Runnels 25
 BAY CITY, Matagorda 33
 BEAUMONT-PORT ARTHUR, Jefferson 4-, 6-, 12-, 31+, *37
 BEEVILLE, Bee 38-
 BIG SPRING, Howard 4-, 34+
 BONHAM, Fannin 43
 BOQUILLAS 8
 BORGER, Hutchinson 33
 BRADY, McCulloch 13, 15-
 BRECKENRIDGE, Stephens 14+
 BRENHAM, Washington 52-
 BROWNFIELD, Terry 15
 BROWNSVILLE, Cameron 26, 44
 BROWNSVILLE-HARLINGEN, Cameron WESLACO, Hidalgo 4+, 5-, 6-
 BROWNWOOD, Brown 19
 BRYAN, Brazos 54-
 BRYAN-COLLEGE STATION, Brazos, also see College Station 3+
 CHILDRESS, Childress 40
 CLEBURNE, Johnson 57
 COLEMAN, Coleman 21-
 COLLEGE STATION, see also Bryan-College Station *48-
 CONROE, Montgomery 20+
 CORPUS CHRISTI, Nueces 3-, 6+, 10-, *16+, 22, 43
 CORSIKANA, Navaro 47+
 CROCKETT, Houston 56
 CRYSTAL CITY, Zavala 44+
 CUERO, De Witt 25-
 DALHART, Dallam 16
 DALLAS, Dallas 4+, 8, *13+, 23, 29, 73
 DEL RIO, Val Verde 10, 16-, 52+
 DENISON, Grayson, 52
 DENTON, Denton *2, 17
 EAGLE PASS, Maverick 22-, 64
 EDINBURG, Hidalgo 60
 EL CAMPO, Wharton 27
 EL PASO, El Paso 4, *7, 9, 13, 26+, 38, 50, 62
 FALFURRIAS, Brooks 52
 FLOYDADA, Floyd 45
 FORT STOCKTON, Pecos 5, 22
 FORT WORTH, Tarrant 5+, 11-, 20-, *26-
 GAINESVILLE, Cooke 49-
 GALVESTON, Galveston 35-, 41-, *47-
 GONZALES, Gonzales 64+
 GREENVILLE, Hunt 69-
 HARLINGEN, also see Brownsville-Harlingen-Weslaco 23
 HEBBRONVILLE, Jim Hogg 68
 HENDERSON, Rusk 42+
 HEREFORD, Deaf Smith 19-
 HILLSBORO, Hill 63
 HOUSTON, Harris 2-, *8-, 11+, 13-, 23+, 29-, 39-
 HUNTSVILLE, Walker 15
 JACKSONVILLE, Cherokee 36-
 JASPER, Jasper 49+
 KERMIT, Winkler 14
 KILGORE, Gregg 69
 KINGSVILLE, Kleberg 40
 LAMESA, Dawson 28
 LAMPASAS, Lampasas 40-
 LAREDO, Webb 8, 13, *15+, 27-, 39
 LEVELLAND, Hockley 38-
 LITTLEFIELD, Lamb 32
 LONGVIEW, Gregg 32, 38+
 LUBBOCK, Lubbock *5-, 11, 13-, 20, 26
 LURKIN, Angelina 9, 46-
 McALLEN, Hidalgo 20-
 MCKINNEY, Collin 65-
 MARFA, Presidio 3, 19+
 MARSHALL, Harrison 16-
 MERCEDES, Hidalgo 66
 MEXIA, Limestone 50-
 MIDLAND, Midland 2+, 18
 MINERAL WELLS, Palo Pinto 38
 MISSION, Hidalgo 70+
 MONAHANS, Ward 9-
 MOUNT PLEASANT, Titus 35
 NACOGDOCHES, Nacogdoches 19-, 40+
 NEW BRAUNFELS, Comal 62-
 ODESSA, Ector 7-, 24-
 ORANGE, Orange 43-
 PAMPA, Gray 17-
 PARIS, Lamar 33+
 PEARSALL, Frio 31
 PECOS, Reeves 16+
 PERRYTON, Ochiltree 22
 PLAINVIEW, Hale 29+
 PORT ARTHUR, Jefferson, See Beaumont
 PRESIDIO, Presidio 21
 QUANAHA, Hardeman 42
 RAYMONDVILLE, Willacy 64-
 ROSENBERG, Fort Bend 17-
 SAN ANGELO, Tom Green 3-, 6, 8+, 17+, *23-
 SAN ANTONIO, Bexar 4, 5, *9-, 12+, 35+, 41+

Television Station Applications Pending

(As of Nov. 27)

Abbreviations: cp—construction permit. ERP—effective radiated power. vhf—very high frequency. uhf—ultra high frequency. ant.—antenna. aural.—aural. vis.—visual. kw—kilowatts. w—watts. mc—megacycles. *—non-commercial, educational, trans.—transmitter. BPCT—FCC file number. BPET—FCC number for educational tv.

SAN BENITO, Cameron 48
 SAN MARCOS, Hays 75
 SEGUIN, Guadalupe 14—
 SEYMOUR, Baylor 24+
 SHERMAN, Grayson 46+
 SNYDER, Scurry 30+
 SONORA, Sutton 11
 STEPHENVILLE, Erath 32+
 SULPHUR SPRINGS, Hopkins 41
 SWEETWATER, Nolan 12
 TAYLOR, Williamson 53+
 TEMPLE, Bell 6, 16, 22+
 TERRELL, Kaufman 53
 TEXARKANA, Bowie 6+, *18, 24—
 TYLER, Smith 7, 61+, 72
 UVALDE, Uvalde 20
 VERNON, Wilbarger 18+
 VICTORIA, Victoria 19+
 WACO, McLennan 10+, *28—, 34
 WAXAHACHIE, Ellis 45—
 WEATHERFORD, Parker 51
 WESLACO, See Brownsville-Harlingen-Weslaco
 WICHITA FALLS, Wichita 3, 6—, *16+.
 22—
 ZAPATA, Zapata 49

UTAH

BRIGHAM, Box Elder 36—
 CEDAR CITY, Iron 5
 LOGAN, Cache 12—, 30, *46
 OGDEN, Weber 9+, *18—, *24
 PRICE, Carbon 6
 PROVO, Utah 11+, 22, *28
 RICHFIELD, Sevier 13+
 ST. GEORGE, Washington 18+
 SALT LAKE CITY, Salt Lake 2—, 4—, 5+, *7—, 20+, 26
 TOOELE, Tooele 44
 VERNAL, Uintah 3+

VERMONT

BENNINGTON, Bennington 69—
 BRATTLEBORO, Windham 77+
 BURLINGTON, Chittenden 3, *16+, 22+
 MONTPELIER, Washington 57
 NEWPORT, Orleans 46
 RUTLAND, Rutland 49+
 ST. ALBANS, Franklin 34—
 ST. JOHNSBURY, Caledonia 30

VIRGINIA

BLACKSBURG, Montgomery *60+
 BRISTOL, Washington (see Bristol, Tenn.)
 CHARLOTTESVILLE, Albemarle *45+, 64+
 COVINGTON, Alleghany 44+
 DANVILLE, Pittsylvania 24—
 EMPORIA, Greenville 25+
 FARMVILLE, Prince Edward 19
 FREDERICKSBURG, Spotsylvania 47
 FRONT ROYAL, Warren 39—
 HARRISONBURG, Rockingham 3—, 34—
 LEXINGTON, Rockbridge 54
 LYNCHBURG, Campbell 13, 16—
 MARION, Smyth 50
 MARTINSVILLE, Henry 35—
 NEWPORT NEWS, See Norfolk-Portsmouth-Newport News
 NORFOLK, Norfolk-PORTSMOUTH, Norfolk 27; NORFOLK-PORTSMOUTH-NEWPORT NEWS, Independent City 3+, 10+, 13—, 15, *21—, 33
 NORTON, Wise 52+
 PETERSBURG, Dinwiddie 8, 41
 PORTSMOUTH, See Norfolk-Portsmouth and also see Norfolk-Portsmouth-Newport News
 PULASKI, Pulaski 37
 RICHMOND, Henrico 6+, 12—, *23, 29+
 ROANOKE, Roanoke 7—, 10, 27+, *33—
 SOUTH BOSTON, Halifax 14+
 STAUNTON, Augusta 36
 WAYNESBORO, Augusta 42
 WILLIAMSBURG, James City 17
 WINCHESTER, Frederick 28+

WASHINGTON

ABERDEEN, Grays Harbor 58
 ANACORTES, Skagit 34
 BELLINGHAM, Whatcom 12+, 18+, 24—
 BREMERTON, Kitsap 44, 50
 CENTRALIA, Lewis 17
 CLARKSTON, Asotin 34+, 40+
 ELLENSBURG, Kittitas 49, *65
 EPHRATA, Grant 16—, 43
 EVERETT, Snohomish 22—, 28—
 GRAND COULEE, Grant 37
 HOQUIAM, Grays Harbor 52
 KELSO, Cowlitz 39
 KENNEWICK, Benton 31
 KENNEWICK-RICHLAND, Benton-PASCO, Franklin *41
 LONGVIEW, Cowlitz 33
 MOSES LAKE, Grant 61
 OKANOGAN, See Omak
 OLYMPIA, Thurston 60
 OMAK, Okanogan-OKANOGAN, Okanogan *35—

PASCO, Franklin, also see Kennewick-Richland-Pasco 19—
 PORT ANGELES, Clallam 16+
 PULLMAN, Whitman *10—, 24
 RICHLAND, Benton, also see Kennewick-Richland-Pasco 25
 SEATTLE, King 4, 5+, 7, *9, 20, 26+
 SPOKANE, Spokane 2—, 4—, 6—, *7+
 TACOMA, Pierce 11+, 13—, *56, 62
 WALLA WALLA, Walla Walla 22, 44—, *50
 WENATCHEE, Chelan 27, *45, 55
 YAKIMA, Yakima 23+, 29+, *47

WEST VIRGINIA

BECKLEY, Raleigh 4, 21, 66
 BLUEFIELD, Mercer 6—, 41+
 CHARLESTON, Kanawha 8+, *43+, 49—
 CLARKSBURG, Harrison 12+, 69—
 ELKINS, Randolph 40+
 FAIRMONT, Marion 35
 HINTON, Summers 31
 HUNTINGTON, Cabell 3+, 13+, *53—
 LOGAN, Logan 23—
 MARTINSBURG, Berkeley 58—
 MORGANTOWN, Monongalia *24
 PARKERSBURG, Wood 15—
 WELCH, McDowell 25
 WESTON, Lewis 5, 32
 WHEELING-STEUBENVILLE, Ohio 7 9+, 51+, *57+
 WILLIAMSON, Logan 17

WISCONSIN

ADAMS, Adams *58+
 APPLETON, Outagamie 42+
 ASHLAND, Ashland 15+
 BEAVER DAM, Dodge 52—
 BELOIT, Rock 57
 CHILTON, Calumet *31+
 EAU CLAIRE, Eau Claire 13, *19+, 25+
 FOND DU LAC, Fond du Lac 54+
 GREEN BAY, Brown 2+, 5+, 11+, 70+
 JANESVILLE, Rock 63+
 KENOSHA, Kenosha 61—
 LA CROSSE, La Crosse 8+, *32+, 38—, 72
 MADISON, Dane 3, 15, *21—, 27—, 33+
 MANITOWOC, Manitowoc 65
 MARINETTE, Marinette 32—, *38+
 MILWAUKEE, Milwaukee 4—, 6, *10+, 12, 18+, 24+, *36
 OSHKOSH, Winnebago 48—
 PARK FALLS, Price *18
 PORTAGE, Columbia 17—
 PRAIRIE DU CHIEN, Crawford 34
 RACINE, Racine 49—, 55
 RHINELANDER, Oneida 22
 RICE LAKE, Barron 21+
 RICHLAND CENTER, Richland *66—, 76
 SHEBOYGAN, Sheboygan 59—
 SHELL LAKE, Washburn *30—
 SPARTA, Monroe 50—
 STEVENS POINT, Portage 20+, 26—
 STURGEON BAY, Door 44—
 SUPERIOR, Douglas, See Duluth, Minn.
 WAUSAU, Marathon 7—, 9, 16+, *46—
 WISCONSIN RAPIDS, Wood 14—

WYOMING

BUFFALO, Johnson 29
 CASPER, Natrona 2+, 6+
 CHEYENNE, Laramie 5+
 CODY, Park 24—
 DOUGLAS, Converse 14
 EVANSTON, Uinta 14—
 GILLETTE, Campbell 31
 GREEN RIVER, Sweetwater 16
 GREYBULL, Big Horn 40
 LANDER, Fremont 7, 17—
 LARAMIE, Albany *8+, 18+
 LOVELL, Big Horn 36+
 LUSK, Niobrara 19—
 NEWCASTLE, Weston 28+
 POWELL, Park 30+
 RAWLINS, Carbon 11—
 RIVERTON, Fremont 10+
 ROCK SPRINGS, Sweetwater 13
 SHERIDAN, Sheridan 9—, 12+
 THERMOPOLIS, Hot Springs 15
 TORRINGTON, Goshen 27
 WHEATLAND, Platte 24+
 WORLAND, Washakie 34

GUAM

AGANA 3, 10

PUERTO RICO

ARECIBO, Arecibo-AGUADILLA, Aguadilla 12+
 CAGUAS, Guayama 11—
 FAJARDO, Humacao 13+
 MAYAGUEZ, Mayaguez 3+, 5—
 PONCE, Ponce 7+, 9—
 SAN JUAN, San Juan 2+, 4—, *6+

VIRGIN ISLANDS

CHARLOTTE AMALIE, St. Thomas 10—
 CHRISTIANSTED, St. Croix 8+

ALABAMA
 Huntsville, Ala.—Smith Bcstg. Inc. Uhf ch. 19 (500-506 mc); ERP 500 kw vis., 251.74 kw aur. Antenna height above average terrain 989.92 ft., above ground 249.4 ft. Estimated construction cost \$360,084; first year operating cost \$180,000, revenue \$180,000. P. O. address box 986, Huntsville. Studio and trans. location Huntsville. Geographic coordinates 34° 44' 18.3" N. Lat., 86° 31' 57.4" W. Long. Trans. RCA TTU-25B; ant. RCA TFU-27J. Legal counsel George O. Sutton, Washington, D. C.; consulting engineer Claude M. Gray, Birmingham, Ala. Principals: M Davidson Smith III (98%) and others. (BPCT-3012).

Huntsville, Ala.—North Alabama Bcstrs. Inc. Uhf ch. 19 (500-506 mc); ERP 519 kw vis., 270 kw aur. Antenna height above average terrain 1,057 ft., above ground 249.2 ft. Estimated construction cost \$498,009; first year operating cost \$250,000; revenue \$260,000. P.O. address Suite 330 Professional Center, Montgomery, Ala. Studio and trans. location Huntsville. Geographic coordinates 34° 44' 16" N. Lat., 86° 31' 57" W. Long. Trans. RCA TTU-25B; ant. RCA TFU-27J. Legal counsel Fly, Shuebruk, Blume & Gaguine, Washington, D. C.; consulting engineer Gautney & Jones, Washington, D. C. Principals: Charles F. Grisham, John C. Godbold (each 49.96%) and Albert W. Copeland (0.4%). Mr. Grisham is vice president of WAPT-AM-FM-TV Birmingham, Ala.; Messrs. Godbold and Copeland are attorneys. (BPCT-3501).

Tuscaloosa, Ala.—Tvs Bcstg. Circuits Inc. Uhf. ch. 45 (656-662 mc); ERP 20.70 kw vis., 11.20 kw aur. Antenna height above average terrain 451.75 ft., above ground 339.2 ft. Estimated construction cost \$5,000; first year operating cost \$140,000; revenue \$150,000. P. O. address Box 591, Tuscaloosa. Studio and trans. location Tuscaloosa. Geographic coordinates 33° 11' 52" N. Lat., 87° 29' 05" W. Long. Trans. RCA TTU-1B; ant. GE TY-25-E. Consulting engineer Claude M. Gray, Birmingham, Ala. Principals: T. H. Todd (24.3%), Dr. Sam V. McCall (12.5%), C. H. Armstrong (11.2%), George O. Miller (10%), David A. Decker (4.2%) and others. (BPCT-2934).

CALIFORNIA

El Centro, Calif.—KXO-TV Inc. Vhf ch. 7 (174-180 mc); ERP 7.33 kw vis., 3.67 kw aur. Ant. height above average terrain 184 ft., above ground 199 ft. Estimated construction cost \$101,715; first year operating cost \$120,000; revenue \$127,000. P.O. address Box 140, El Centro. Studio and trans. location El Centro. Geographic coordinates 32° 46' 34" N. Lat., 115° 32' 59" W. Long. Type trans. RCA TT2-BH; type ant. Jampro JATV48/H. Legal counsel Fisher, Wayland, Duvall and Southmayd, Washington, D. C., consulting engineer E. E. Benham, Van Nuys, Calif. Principals: Marco Hana (58%), William J. Ewing (17.2%), Robert N. Ordenez (15.2%), and Gordon Belson and Robert E. Baker (each 4.8%). Mr. Hana is minority stockholder in KXOA-AM-FM Sacramento, Mr. Ewing is attorney. (BPCT-3100).

El Centro, Calif.—Tele-Broadcasters of Calif. Inc. Vhf ch. 7 (174-180 mc); ERP 1,907 kw vis., 945 kw aur. Ant. height above average terrain 131.5 ft., above ground 147 ft. Estimated construction cost \$53,126; first year operating cost \$100,000; revenue \$110,000. Studio and trans. location El Centro. Geographic coordinates 32° 47' 35" N. Lat., 115° 32' 32" W. Long. Type trans. Gates BT-500CH; type ant. Jampro JAT 4/7. Legal counsel Cohn & Marks, Washington, D. C.; consulting engineer A. E. Towne Assoc. Inc., San Francisco. Principals: H. Scott Killgore (50.1%), Narragansett Capital Corp. (17%), and others having small interests. Applicant is licensee of WPOP Hartford, Conn., KUDL Kansas City, Mo., KAFI San Gabriel, and KOFY San Mateo, both California. (Application made Nov. 9, to amend El Centro application to ch. 9 (186-192 mc); ERP 54.9 kw vis., 30.2 kw aur. Ant. height above average terrain 604 ft. Studio and trans. location 6.5 mi. SE of Holtville, Calif. Type trans. RCA TT-11AH; type ant. RCA TF-6AH.) (BPCT-3079).

*Redding, Calif.—Northern Calif. Educational Tv Inc. Vhf ch. 9 (186-192 mc); ERP 31.19 kw vis., 15.59 kw aur. Ant. height above average terrain 3,576 ft., above ground 97 ft. Estimated construction cost \$123,817; first year operating cost \$71,073; no expected revenue. Studio location Redding; trans. location on Shasta Bally Mt., 13 mi. w. of Redding. Geographic coordinates 40° 38' 08" N. Lat., 122° 39' 00" W. Long. Type trans. RCA TT-5A; type ant. RCA TF-6AH. Legal counsel Krieger & Jorgensen, Washington, D. C., consulting engineer Russell Pope, Chico, Calif. Applicant is non-profit corporation and has no stock issue. (BPCT-2890).

Redding, Calif.—Redding-Chico Television Inc. vhf ch. 9 (186-192 mc); ERP 116 kw visual, 58 kw aur.; ant. height above average terrain 3,606 ft., above ground 191.5 ft. Estimated construction cost \$333,851, first year operating cost \$260,000, revenue \$260,000. P. O. address P. O. Box 960. Studio location Redding, Calif. Trans. location Shasta Bally Mountain, 14 miles west of Redding. Geographic coordinates 40° 38' 04" N. Lat., 122° 39' 02" W. Long. Trans. GE TT32B, ant. GE TY-53-A. Legal counsel Dempsey & Kaplovitz, Washington, D. C. Consulting engineer Ronald H. Culver, Washington, D. C. Principals include Robert C. Burris (20%), John A. Spann (5%), Redwood Bcstg. Co. (20%), Frank M. Crawford (10%), Richard C. Bell (10%), G. Edward Goodwin (12.5%), William B. Smullin (12.5%). Mr. Burris was vp and manager, KEYT (TV) Santa Barbara, Calif.; Mr. Spann is attorney; Mr. Crawford is partner in lumber company; Mr. Goodwin is in motel and restaurant business; Mr. Smullin is in trucking and has interest in Redwood Bcstg.; Mr. Bell is president and part owner of KEYT. Redwood is licensee of KIEM-AM-TV, KRED-FM Eureka, Calif. and has part interest in other stations. (BPCT-2875).

San Francisco, Calif.—Automated Electronics Inc. Uhf ch. 26 (542-548 mc); ERP 10.11 kw vis., 5.689 kw aur. Ant. height above average terrain 504 ft., above ground 405 ft. Estimated construction cost \$70,500; first year operating cost \$125,000; revenue \$150,000. P. O. address Southland Center, Dallas, Tex. Studio and trans. location San Francisco. Geographic coordinates 37° 47' 30" N. Lat., 122° 24' 34" W. Long. Type trans. GE TT20A; type ant. RCA TFU-12BL. Legal counsel Dow, Lohnes and Albertson, Washington, D. C., consulting engineer Electron Corp., Dallas, Tex. Principals: Sam Y. Dorfman and J. Herbert Orr Enterprises (each 11.7%), Randolph B. Caldwell, Roland S. Bond Jr., James H. Bond, and James C. Strauss (each 8.2%), Fort Worth Capital Corp. (10%), Barron Ulmer Kidd (7.1%), Louis Dorfman (6.5%), Nancy Brown (5%), Stephen W. Cobb and William C. Huber (each 4.1%), and others. (BPCT-2991).

Santa Maria, Calif.—Central Coast Tv. Vhf ch. 12 (204-210 mc) ERP 62.1 kw vis., 31.05 kw aur. Ant. height above average terrain 1941 ft., above ground 137 ft. Estimated construction cost \$355,661; first year operating cost \$325,000; revenue \$425,000. P. O. address Box 166, Santa Maria. Studio location Santa Maria; trans. location Tepusquet Peak near Santa Maria. Geographic coordinates 34° 54' 37" N. Lat., 120° 11' 08" W. Long. Type trans. RCA TT11AH; type ant. RCA TF6AH. Legal counsel Spearman and Robertson, Washington, D. C., consulting engineer A. E. Towne Assoc. Inc., San Francisco. Principals: Mili Acquistapace, James A. Ranger, Burns Rick, E. J. Zuchelli (each 22.5%), and Marion A. Smith (10%). Messrs. Ranger and Zuchelli own 42% of KCOY Santa Maria. Mr. Rick owns 16% of same station, and Mr. Smith owns 33.33% of KEYM (FM) same city. (BPCT-2903).

Santa Maria, Calif.—Santa Maria Telecasting Corp. Vhf ch. 12 (204-210 mc); ERP 233.3 kw vis., 140.9 kw aur. Ant. height above average terrain 2324 ft., above ground 223 ft. Estimated construction cost \$414,235; first year operating cost \$480,000; revenue \$492,000. P. O. address 712 S. Lucas, Santa Maria. Studio location Santa Maria; trans. location Las Cruces. Geographic coordinates 34° 30' 50" N. Lat., 120° 10' 20" W. Long. Type trans. RCA TT-25CH; type ant. RCA TF-12AH. Legal counsel Fisher, Wayland, Duvall and Southmayd, Washington, D. C., consulting engineer Harold Jury, Sepulveda, Calif. Principals: William Rea Jr., Ernest H. Brooks (each 20%), Thomas C. Hubble, Russell L. Furse, William E. Tunnell and William A. Tunnel, Robert L. Ibsen, and Olin B. Whitaker. Mr. Rea Jr. owns 20% KUDU-AM-FM Ventura-Oxnard, Calif., and 26% CHEK-TV Victoria, B. C.; Mr. Brooks is owner of Photography Institute; Mr. Hubble is general contractor; Mr. Furse is tv consultant; Messrs. Tunnell are contractors; Dr. Ibsen is dentist; and Mr. Whitaker is farm owner. (BPCT-2919).

COLORADO

Durango, Colo.—Jeter Telecasting. Vhf ch. 6 (82-88 mc); ERP 194 w vis., 97 w aur. Ant. height above average terrain 720 ft., above ground 130 ft. Estimated construction cost \$48,810; first year operating cost \$31,000; revenue \$44,000. P. O. address box 592, Walsenburg, Colo. Studio and trans. location Durango. Geographic coordinates 37° 17' 13" N. Lat., 107° 52' 52" W. Long. Type trans. RCA TT-100AL; ant. RCA TF-2EM. Consulting engineer Guy C. Hutcheson, Arlington, Tex. Principals: Floyd and Lieselotte Jeter (each 50%). Mr. Jeter owns KFJL Walsenburg, Colo.; Mrs. Jeter is assistant manager of KFJL. (BPCT-3040).

Sterling, Colo.—Frontier Bcstg. Co. Vhf ch. 3 (60-66 mc); ERP 27.65 kw vis., 16.58 kw aur. Ant. height above average terrain 784 ft., above ground 601 ft. Estimated construction cost \$148,500; first year operating cost \$40,000; revenue \$40,000 plus. P. O. address 2923 E. Lincolnway, Cheyenne, Wyo. Studio and trans. location Sterling. Geographic coordinates 40° 36' 59.7" N. Lat., 103° 01' 50.3" W. Long. Type trans. RCA TT-5A; type ant. RCA TF-6AL. Legal counsel Koteen & Burt, Washington, D. C., consulting engineer A. D. Ring & Assoc., same city. Principals: corporation is made up of 16 stockholders, with no one having over 8% interest. Applicant is licensee of KFBC-AM-TV Cheyenne, Wyo., and KSTC Scottsbluff, Neb. (BPCT-3005).

CONNECTICUT

*Greenwich, Conn.—Board of Education. Uhf ch. 55 (716-722 mc); ERP 800 w vis., 400 w aur. Ant. height above average terrain 242 ft., above ground 218 ft. (Request for waiver of Sec. 3.685 of rules). Estimated construction cost \$140,480; first year operating cost \$40,000. P. O. address, c/o Dr. John Blackhall Smith, Superintendent of Schools, Havemeyer Bldg., Greenwich. Studio and trans. location Greenwich. Geographic coordinates 41° 03' 30" N. Lat., 73° 31' 00" W. Long. Trans. Adler UT-100; ant. Alford 1044-U. Legal counsel A. William Mottolose, asst. town counsel; consulting engineer Edward Galuska, Adler Electronics, New Rochelle, N. Y. (BPCT-3048).

DELAWARE

Wilmington, Del.—Rollins Bcstg. Inc. Vhf ch. 12 (204-210 mc); ERP 316 kw vis., 158 kw aur. Ant. height above average terrain 466.7 ft., above ground 515 ft. Estimated construction cost \$612,042; first year operating cost \$712,000; revenue \$600,000. P. O. address 414 French St., Wilmington. Studio location Wilmington; trans. location Canton, N. J. Geographic coordinates 39° 27' 44.8" N. Lat., 75° 23' 10.26" W. Long. Type trans. RCA TT-50AH; type ant. RCA TF-12AH. Legal counsel Cohn and Marks, Washington, D. C.; consulting engineer G. Russell Chambers, Wilmington. Principals: O. Wayne and John W. Rollins (66% and 33 1/4% respectively), Messrs. Rollins own WGEE Indianapolis, WBEZ Chicago, WAMS Wilmington, WJWL Georgetown, both Delaware, FTZ (TV) Plattsburgh, N. Y., WEAR (TV) Pensacola, Fla., WRAP Norfolk Va., and WNJR Newark, N. J. (BPCT-2583).

*Wilmington, Del.—WHYY Inc. Vhf ch. 12 (204-210 mc); ERP 316 kw vis., 158 kw aur. Ant. height above average terrain 874 ft., above ground 917 ft. Estimated construction cost \$513,000; first year operating cost \$350,000; no revenue. P. O. address 1622 Chestnut St., Philadelphia 3. Studio location Wilmington; trans. location near Glassboro, N. J. Geographic coordinates 39° 41' 21" N. Lat., 75° 05' 20" W. Long. Type trans. RCA TT-25BH; type ant. RCA TF-18AH. Legal counsel Krieger & Jorgensen, Washington, D. C., consulting engineer A. E. Cullum Jr., Dallas, Tex. Principals: applicant is non-commercial corporation listing twenty officers on board. (BPCT-2634).

DISTRICT OF COLUMBIA

Washington, D. C.—Automated Electronics Inc. Uhf ch. 20 (506-512 mc); ERP 110.96 kw vis., 58-71 kw aur. Ant. height above average terrain 551 ft., above ground 471.75 ft. Estimated construction cost \$74,500; first year operating cost \$150,800; revenue \$170,000. P. O. address 3022 Southland Center, Dallas 1. Studio and trans. location Arlington, Va. Geographic coordinates 38° 53' 30" N. Lat., 77° 07' 55" W. Long. Type trans. GE TT-25A; ant. RCA TFU-12B. Legal counsel Dow, Lohnes & Albertson, Washington, D. C.; consulting engineer Electron Corp., Dallas. Principals: S. M. Zimmerman (41.5%), Sam Y. Dorfman (5.8%), J. Russell Borde and Fort Worth Capital Corp. (each

5%) and others. Applicant is licensee of KAEI-TV Dallas. (BPCT-3064).

Washington, D. C.—Capital Bcstg. Co. Uhf ch. 20 (506-512 mc); ERP 600.2 kw vis., 300.1 kw aur. Ant. height above average terrain 513.45 ft., above ground 373.6 ft. P.O. address c/o Milton Grant, Suite 5, 2480 16th St. N.W., Washington. Estimated construction cost \$493,175; first year operating cost \$650,000; revenue \$700,000. Studio location Washington, trans. location Arlington, Va. Geographic coordinates 38° 53' 46" N. Lat.; 77° 08' 05" W. Long. Type trans. RCA TTU-25B, type ant. RCA TFU-27J. Legal counsel Mallyck & Bernton, consulting engineer Silliman, Moffet & Kowalski, both Washington. Principals: Milton Grant & Walt Kay (each 25%), A. Dana Hodgdon (26%), Guy A. Luttrell (19%) and Drs. Emerson A. Williams & Robert M. Williams Jr. (each 2 1/2%). Mr. Grant owns radio-tv production company & music publishing company; Mr. Kay is vp in Mr. Grant's production company; Mr. Hodgdon is stock broker; Mr. Luttrell is real estate investor; Dr. E. A. Williams is physician; Dr. R. M. Williams is dentist.

FLORIDA

Melbourne, Fla.—Mel-Eau Bcstg. Corp. Uhf ch. 37 (608-614 mc); ERP 407.85 kw vis., 220.24 kw aur. Ant. height above average terrain 1006 ft., above ground 1045 ft. Estimated construction cost \$670,473; first year operating cost \$296,000; revenue \$382,000. P. O. address Box 1318, Eau Gallie, Fla. Studio and trans. location 2 miles east of Eau Gallie. Geographic coordinates 28° 08' 31" N. Lat., 80° 36' 28" W. Long. Type trans. RCA TTU-25B; type ant. RCA TFU-25G. Legal counsel Fuller Warren, Miami, consulting engineer not retained. Principals: Charles E. Varner and Wallis R. Kinney (each 50%). Messrs. Varner and Kinney each own 50% of WMEG Eau Gallie, and WDFC Dade City, both Florida. (BPCT-3094).

Miami, Fla.—Miami Tv Corp. Vhf ch. 10 (192-198 mc); ERP 316 kw vis., 158 kw aur. Ant. height above average terrain 945.16 ft., above ground 990.75 ft. Estimated construction cost \$1,759,688.57; first year operating cost \$1,200,000; revenue \$1,650,000. P. O. address 919 Alfred I. DuPont Bldg., Miami 32. Studio location Miami; trans. location N. Miami. Geographic coordinates 25° 57' 37.25" N. Lat., 80° 12' 28.5" W. Long. Trans. GE TT46A; ant. GE TY-53-B2. Legal counsel Miller & Schroeder, Washington, D. C.; consulting engineer Creutz & Snowberger, Washington, D. C. Principals: Harvey F. Pierce (7%), W. J. Callahan, Edwin H. Bishop (each 6%), Joe Creel, Ernest P. Jones, C. Clyde Atkins, R. L. Budde, Frank R. Anderson, David Blumberg, Gerald Vickers, Charles Woods (each 5%), Thomas P. Caldwell, D. C. Coleman Jr. (each 4%), Herbert Blumberg, Kermyt W. Callahan, Maurice Ferre, M. R. Harrison Jr., E. Edward Kettle, James R. Lowry, E. B. Moylan Jr., Robert L. Searle, Ira F. Willard, Wayne E. Withers (each 3%), C. Jackson Baldwin (2%) and Alph H. Browne (1%). Stock in name of C. Clyde Atkins is owned by Walton Lantaff, Schroeder, Atkins, Carson & Wahl law firm; W. J. Callahan owns interest in Storer Bcstg. Co.; Mr. Woods owns 52.66% of WTVY (TV) Dothan, Ala.; applicants are business and professional men in Miami and Coral Gables area. (BPCT-3044).

Miami, Fla.—South Florida Tv Corp. Vhf ch. 10 (192-198 mc); ERP 316 kw vis., 158 kw aur. Ant. height above average terrain 938.3 ft., above ground 980.5 ft. Estimated construction cost \$2,365,303.69; first year operating cost \$1,876,575; revenue \$1,900,000. P. O. address 145 Harbour Way, Bal Harbour, 54. Studio location Miami; trans. location Dade County. Geographic coordinates 25° 57' 27" N. Lat., 80° 12' 43" W. Long. Trans. RCA TT-35CH; ant. RCA TW 12-A-10P. Legal counsel Pierson, Ball & Dowd, Washington, D. C.; consulting engineer Lohnes & Culver, Washington, D. C. Principals: William B. MacDonald Jr. (80%), Walter M. Koessler (10%), Eleanor L. May and William R. Needs (each 5%). Mr. MacDonald is investor, financier and sportsman; Messrs. Koessler, May and Needs were formerly with WTSP-TV Miami. (BPCT-3041).

Miami, Fla.—Civic Tv Inc. Vhf ch. 10 (192-198 mc); ERP 316 kw vis., 158 kw aur. Ant. height above average terrain 1,000 ft., above ground 1,042 ft. Estimated construction cost \$2,307,420; first year operating cost \$2,475,000; revenue \$2,600,000. P. O. address 921 Alfred I. DuPont Bldg., Miami 32. Studio location Miami; trans. location near N. Miami Beach. Geographic coordinates 25° 57' 40" N. Lat., 80° 12' 28"

W. Long. Trans. RCA TT-35CH; ant. RCA TW-12A. Legal counsel Weaver & Glasie, Washington, D. C.; consulting engineer Jules Cohen, Washington, D. C. Principals: Charles H. Crandon, Robert H. Cook, Grover A. J. Noetzel, Henry O. Shaw, Joseph Weintraub, R. D. Maxwell Jr., Edwin N. Belcher, Charles H. Bradshaw, J. H. McArthur, Arthur H. Weiland, D. Earl Wilson (each 8.33%), Thomas W. Skinner (7.93%) and Edward E. Lewis (4%). Mr. Weintraub owns stock in TG-BOL-TV Guatemala City, Guatemala; Mr. Lewis was sales manager for KVII-TV Amarillo, Tex., and is owner of general media advertising agency in Amarillo; other applicants are business and professional men in Miami area. (BPCT-3041).

HAWAII

Honolulu, Hawaii.—University of Hawaii, Vhf ch. 11 (198-204 mcs); 145 kw vis., 87 kw aur. Ant. height above average terrain minus 382 ft., above ground 408 ft. Estimated construction cost \$819,910; first year operating cost \$323,600. P. O. address 1801 University Ave., Honolulu. Studio location and trans. location both Honolulu. Geographic coordinates 21° 17' 44" N. Lat., 157° 51' 06" W. Long. Type trans. RCA TT25CH; type ant. RCA TF6AH. Legal counsel Donald H. C. Low, Dep. Atty. Gen., State of Hawaii, Honolulu; consulting engineer Dan Hunter, same city. Principal is corporate body of University of Hawaii.

ILLINOIS

Chicago, Ill.—Chicagoland Tv Co. Uhf ch. 38 (614-620 mc); ERP 235 kw vis., 117.5 kw aur. Ant. height above average terrain 646.45 ft., above ground 671.48 ft. P. O. address 218 E. Ontario St., Chicago 11. Estimated construction cost \$332,891; first year operating cost \$250,000; revenue \$200,000. Studio and trans. location Chicago. Geographic coordinates 87° 38' 14.4" N. Lat., 41° 52' 55.9" W. Long. Type trans. RCA TTU12A; type ant. RCA TFU-24DM. Legal counsel Spearman & Roberson, Washington, D. C.; consulting engineer Walter F. Kean, Riverside, Ill. Principals: Frederick E. Livingston and Thomas L. Davis (each 50%). Mr. Livingston is majority owner of Livingston & Assoc., Chicago advertising and pr firm; Mr. Davis is gen. mgr. of WAAF Chicago and part-owner of WBOV Terre Haute & WHUT Anderson, both Indiana.

Chicago, Ill.—Essaness Tv Corp. Uhf ch. 44 (650-656 mc); ERP 16.9 kw vis., 84.5 kw aur. Ant. height above average terrain 631.3 ft., above ground 651.6 ft. Estimated construction cost \$553,417; first year operating cost \$375,000; revenue \$300,000. P. O. address 54 W. Randolph St., Chicago. Studio location to be determined; trans. location Chicago. Geographic coordinates 41° 53' 05" N. Lat., 87° 37' 47" W. Long. Legal counsel Cohn & Marks, Washington, D. C., consulting engineer Silliman, Moffet & Kowalski, same city. Principals: Essaness Tv Corp. (60% through Essaness Theatres Corp. owned 94% by Edwin Silverman), Harry F. Chaddick, Charles Aaron, Robert M. Arnold, Gardner H. Stern, and Justin G. Turner (each 8%). Essaness Theatres owns a group of companies operating movie theatres. Mr. Stern is vp of WTTW Chicago. (BPCT-3109).

Chicago, Illinois.—Kaiser Industries Corp. (Bcstg. Division) Uhf ch. 38 (614-620 mc); ERP 200 kw vis., 100 kw aur. Ant. height above average terrain 928 ft., above ground 965 ft. Estimated construction cost \$1,252,250; first year operating cost \$750,000; revenue \$700,000. P. O. address 300 Lakeside Dr., Oakland 12, Calif. Studio and trans. location Chicago. Geographic coordinates 41° 53' 16" N. Lat., 86° 37' 45" W. Long. Type trans. RCA TTU-12A; type ant. RCA TFU-25G. Legal counsel Wilmer, Cutler & Pickering, Washington, D. C., consulting engineer Janskey & Bailey, same city. Principals: ownership is by Kaiser Industries. Other Kaiser stations are: KHVH-TV Honolulu, and KHJ-TV Hilo, both Hawaii; has cps for tv stations on ch. 44 in San Francisco and on ch. 52 in Corona, both California. Kaiser is applicant for new tv station in Detroit on ch. 50. (BPCT-3092).

Chicago, Ill.—Tv Chicago A Joint Venture. Uhf ch. 32 (578-584 mc); ERP 197.69 kw vis., 98.845 kw aur. Ant. height above average terrain 608 ft., above ground 631 ft. Estimated construction cost \$332,010; first year operating cost \$300,000; revenue \$200,000. P. O. address c/o H & E Balaban Corp., 091 N. State St., Chicago 1. Studio and trans. location Chicago. Geographic coordinates 41° 53' 05" N. Lat., 87° 37' 42" W. Long. Trans. RCA TTU-12A; ant. RCA TFU-24DM. Legal counsel McKenna & Wil-

kinson, Washington, D. C., consulting engineer Walter F. Kean, Riverside, Ill. Principals: Winnebago Tv Corp. (H & E Balaban Corp. owns 47.5% [controlling interest] of Winnebago Tv Corp., thus will have controlling interest of applicant corporation, also is applicant for ch. 13, Grand Rapids, Mich.) (58.66%), Transcontinental Properties Inc. (29.33%), Harold Froelich (7%), and Milton D. Friedland (5%). Winnebago Tv Corp. is licensee of WTVO (TV) Rockford, Ill., Transcontinental Properties owns 50% of Plains Tv Corp. licensee of WICS (TV) Champaign, WICD (TV) Danville, all Illinois. Mr. Froelich is general manager of WTVO (TV), and Mr. Friedland is general manager of Plains Tv's stations and vp of same. (BPCT-3069).

Springfield, Ill.—Midwest Tv Inc. Uhf ch. 26 (542-548 mc); ERP 17.26 kw vis., 9.31 kw aur. Ant. height above average terrain 589 ft., above ground 638 ft. Estimated construction cost \$320,635; first year operating cost \$110,000; revenue \$35,000. P. O. address 509 S. Neil St., Champaign, Ill. Studio and trans. location approx. 7.2 miles east of State Capitol Bldg., east of Fork Prairie Rd. Geographic coordinates 39° 47' 30" N. Lat., 89° 30' 52" W. Long. Trans. and ant. RCA. Legal counsel Edgar F. Czara Jr., Washington, D. C. Consulting engineer A. D. Ring, Washington, D. C. Principals: August C. and Clara R. Meyer (24.9% and 26.1% respectively), F. M. Lindsay Jr. (20%), and others. Mr. and Mrs. Meyer are president and vp, respectively, of applicant which is licensee of WCIA (TV) Champaign and WMBD-AM-FM-TV Peoria, both Illinois. Mr. Lindsay is vp and treasurer of Illinois Bcstg. Co., licensee of WSOY-AM-FM Decatur, WVLN-AM-FM Olney and WSEL-FM Effingham, all Illinois. (BPCT-2346).

Springfield, Ill.—Springfield Telecasting Co. Uhf ch. 26 ((542-548 mc); ERP 17.38 kw visual, 9.77 kw aur.; ant. height above average terrain 148 ft., above ground 146 ft. Estimated construction cost \$31,000; first year operating cost \$72,000; revenue \$84,000. P. O. address 2515 Kemper, Shaker Heights, Ohio. Studio and trans. location 3004 S. 4th St., Springfield. Geographic coordinates 39° 45' 37" N. Lat., 89° 39' 1" W. Long. Trans. Continental Electronics 714; ant. RCA TFU-24DL. Richard S. Cole, sole owner, has interest in KVOR Colorado Springs, Colo. and KTVR Turlock, Calif. (BPCT-2838).

INDIANA

*Bloomington, Ind.—Trustees U. of Indiana. Uhf ch. 30 (566-572 mc); ERP 16.52 kw vis., 8.26 kw aur. Ant. height above average terrain 719.8 ft., above ground 644.4 ft. Estimated construction cost \$156,870; first year operating cost \$30,000. Studio and trans. location Bloomington. Geographic coordinates 39° 08' 32" N. Lat., 86° 29' 43" W. Long. Type trans. RCA TTU-1B; type ant. RCA TFU-24DL. Legal counsel not given, consulting engineer Martin R. Williams, Indianapolis. Principals are Board of Trustees. University is licensee of WFIU (FM) Bloomington. (BPET-102).

*Indianapolis, Ind.—Butler University. Uhf ch. 20 (506-512 mc mc); ERP 202.19 kw vis., 102.22 kw aur. Ant. height above average terrain 412.5 ft., above ground 449.5 ft. Estimated construction cost \$800,203; first year operating cost \$78,000. P. O. address Indianapolis 7. Studio and trans. location Indianapolis. Geographic coordinates 39° 50' 37" N. Lat., 86° 10' 19" W. Long. Type trans. RCA TTU-12A; type ant. RCA TFU-24DL. Legal counsel Johnson and Weaver, Indianapolis, consulting engineer John L. Krom. Principals are Board of Directors of U. (BPET-124).

Terre Haute, Ind.—Livesay Bcstg. Corp. Vhf ch. 2 (190-198 mc); ERP 316 kw vis., 158 kw aur. Ant. height above average terrain 1,000 ft., above ground 935 ft. Estimated construction cost \$401,450; first year operating cost \$600,000; revenue \$750,000. P. O. address Box 322, Mattoon, Ill. Studio and trans. location Terre Haute. Geographic coordinates 39° 13' 31" N. Lat., 87° 23' 49" W. Long. Type trans. Standard Electronics TH-634-2; type ant. Alford 1046 G. Legal counsel Cottone & Scheiner, Washington, D. C., consulting engineer J. R. Livesay, Mattoon. Principals: James R. Livesay (12.66%), Mattoon Bcstg. Co. (50.63%), L. Paul Harris (7.6%), Howard O. Miller and W. D. Walker (each 6.33%), R. D. Bills and Gale Durre (each 5.06%) and Rolland O. Looper (3.8%). Messrs. Livesay, Harris, and Bills owns 50.66 and 20% each, respectively, of Mattoon Bcstg. Corp. licensee of WLBH Mattoon. (BPCT-2514).

Terre Haute, Ind.—Illiana Telecasting Corp. Vhf ch. 2 (54-60 mc); ERP 100 kw vis., 50 kw aur. Ant. height above average terrain 970 ft., above ground 935 ft. Estimated construction cost \$458,849; first year operat-

ing cost \$600,000; revenue \$720,000. P. O. address 402 Star Bldg., Terre Haute. Studio location Terre Haute; trans location 10 mi. S. of Terre Haute. Geographic coordinates 39° 18' 02" N. Lat., 87° 22' 58" W. Long. Type trans GE TT-22A; type ant. GE TY-50-D. Legal counsel Dow, Lohnes and Albertson, Washington, D. C., consulting engineer Lohnes & Culver, same city. Principals: applicant is corporation having twenty-two stockholders. Applicant through Truth Publishing Inc. owns WSJV (TV) Elkhart, through Truth Radio Corp. owns WTRC-AM-FM same city and through publishing corporation owns 60% of WKJG-AM-TV Fort Wayne, all Indiana. (BPCT-2392).

KANSAS

Garden City, Kan.—KAKE-TV and Radio Inc. Vhf ch. 9 (186-192 mc); ERP 101 kw vis., 55 kw aur. Ant. height above average terrain 870 ft., above ground 876. Estimated construction cost \$332,200; first year operating cost \$120,000; revenue \$150,000. Studio and trans. location 3 mi. NW of Copeland, Kan. Geographic coordinates 37° 39' 01" N. Lat., 100° 40' 06" W. Long. Type trans. RCA TT-11AH; type ant. RCA TF-12AH. Legal counsel Cohen and Marks, Washington, D. C., consulting engineer Lohnes and Culver, same city. Principals: Tom Palmer (19.60%), Sherrill C. Corwin (15.08%), Theodore and Ralph Gore (each 9.3%), Mark H. Adams, Charles E. Jones (each 6.28%), Owen McEwen (7.45%) and others. Applicant is licensee KAKE-TV Wichita. Mr. Corwin is sole owner KEZE-TV San Francisco, KBAY-FM that city, KFMX San Diego, KGUD-AM-FM Santa Barbara, all California, 16% owner KPRO Riverside, KROP Blythe, KYOR Brawley and KREO Inhofe, and is 32% owner KEZY-TV-FM Anaheim, all California. (BPCT-2901).

Garden City, Kan.—Wichita Tv Corp. Vhf ch. 9 (186-192 mc); ERP 101 kw vis., 55 kw aur. Ant. height above average terrain 862 ft., above ground 876 ft. Estimated construction cost \$335,235; first year operating cost \$96,000; revenue \$116,000. P. O. address 33 N. Main St., Wichita 3. Studio and trans location Wichita. Geographic coordinates 37° 39' 09" N. Lat., 100° 40' 06" W. Long. Type trans. RCA TT-11AH; type ant. RCA TF-12AH. Legal counsel Koteen & Burt, Washington, D. C., consulting engineer Russell V. Goyette, chief engineer KARD-TV Wichita. Principals: there are over 15 stockholders having minor ownership. Wichita is licensee of KARD-TV. (BPCT-2920).

Hutchinson, Kan.—Wichita-Hutchinson Inc. Vhf ch. 12 (204-210 mc); ERP 316 kw vis., 158 kw aur. Ant. height above average terrain 1,522 ft., above ground 1,500 ft. Estimated construction cost \$640,019; operating and revenue estimates not given. P. O. address 1800 North Plim, Hutchinson. Studio and trans. location Hutchinson. Geographic coordinates 38° 03' 39.7" N. Lat., 97° 45' 48.74" W. Long. Type trans RCA TT-25DH; type ant. RCA TW-18A12-P. Legal counsel Marmet & Schneider, Washington, D. C., consulting engineer Janskey & Bailey, same city. Principals: Minneapolis Star and Tribune Co. (more than 50 stockholders). MST is licensee WCCO-AM-TV Minneapolis, Minn. (BPCT-2884).

*Lawrence, Kan.—U. of Kansas. Vhf ch. 11 (198-204 mc); ERP 55.4 kw vis., 33.2 kw aur. Ant. height above average terrain 610 ft., above ground 507.3 ft. Estimated construction cost \$249,595; first year operating cost \$100,000; no revenue. P. O. address Lawrence. Studio and trans. location Lawrence. Geographic coordinates 38° 57' 15" N. Lat., 95° 15' 48" W. Long. Type trans. RCA TT-10AH; type ant. RCA TF-6AH. Legal counsel Krieger & Jorgensen, Washington, D. C., consulting engineer John B. Heffelfinger, Kansas City. Principals are Board of Regents and university administrators. University is licensee of KFKU and KANU (FM) both Lawrence. (BPET-36).

KENTUCKY

Lexington Ky.—Bluegrass Bcstg. Inc. Uhf ch. 40 (626-632 mc); ERP 420 kw vis., 210 kw aur. Ant. height above average terrain 876 ft., above ground 865 ft. Estimated construction cost \$516,076; first year operating cost \$600,000; revenue \$600,000. P. O. address 120 E. Main St., Lexington. Studio and trans. location Lexington. Geographic coordinates 38° 05' 02" W. Long., 84° 27' 04". Type trans. RCA TTU-25B; type ant. RCA TFU-25G. Legal counsel Arent, Fox, Kintner, Plotkin & Kahn, Washington, D. C. consulting engineer Kear & Kennedy same city. Principals: Garvice D. Kincaid (7720 shares), Ken Hart (1,900 shares), Ralph G. Worster (1,260 shares), and John T. Rutledge (620 shares). Applicant is licensee of WVLM-AM-FM Lexington WCMJ-AM-FM Ashland, WFKY Frankfort, all Kentucky, and WHOO-AM-FM Orlando, Fla. (BPCT-3086).

LOUISIANA

Baton Rouge, La.—Jerry A. Fortenberry. Uhf ch. 28 (554-560 mc); ERP 16.6 kw vis., 9.5 kw aur. Ant. height above average terrain 231.25 ft., above ground 287.31 ft. Estimated construction cost \$109,228; first year operating cost \$120,000; revenue \$150,000. P.O. address Box 308, Columbia, Miss. Studio and trans. location Baton Rouge. Geographic coordinates 30° 28' 03" N. Lat., 91° 07' 43" W. Long. Trans. GE TT20A; ant GE TY-24-C. Consulting engineer Odes E. Robinson, Biloxi, Miss. Mr. Fortenberry, sole owner, is physician and is president of WFFF Columbia, and applicant for new tv station on ch. 17 in Hattiesburg, both Mississippi. (BPCT-3006).

MAINE

Bangor, Me.—Downeast Tv Inc. Vhf ch. 7 (174-180 mc); ERP 63.096 kw vis., 31.548 kw aur. Ant. height above average terrain 818 ft., above ground 182 ft. Estimated construction cost \$319,729; first year operating cost \$267,000; revenue \$361,000. P. O. address 145 Lisbon St., Lewiston, Me. Trans location Edgington, studio location Hampden, both Maine. Geographic coordinates 44° 45' 30" N. Lat., 68° 33' 57" W. Long. Type trans. RCA TT5BH; type ant Alford 1046-P. Legal counsel Dempsey and Koplovitz, Washington, D. C., consulting engineer Donald Wise, Barkley & Dexter Laboratories Inc., Fitchburg, Mass. Principals: Herbert S. Hoffman (50%), Louis J. Borgatti (25%), Melvin L. Stone (20%), and David L. Royte (5%). Mr. Hoffman is 1/2 owner of WSME Sanford, Me., Mr. Borgatti is half owner of WGUW Bangor, Mr. Stone is major stockholder in WRUM Rumford and WGHM Skowhegan, is 1/2 owner of WSME Sanford and 1/4 interest in WLOB-AM-FM Portland, Mr. Royte is 1/4 owner of WGUW Bangor, all Maine. (BPCT-2952).

Bangor, Me.—Dirigo Bcstg. Inc. Vhf ch. 7 (174-180 mc); ERP 3. kw vis., 1.5 kw aur. Ant. height above average terrain 668.5 ft., above ground 137 ft. Estimated construction cost \$141,660; first year operating cost \$184,000; revenue \$220,000. P. O. address Manufacturers Natl Bank Bldg., Lewiston, Me. Studio and trans. location Bangor. Geographic coordinates 44° 44' 14" N. Lat., 68° 42' 06" W. Long. Type trans. RCA TTL-500AH; type ant. RCA TF-6AH. Legal counsel Spear, Hill & Greeley, Washington, D. C., consulting engineer Silliman, Moffet & Rohrer, same city. Principals: Leon P. Goremán Jr. (70%), Jules G. Laroche (10%), N. N. Haskell, C. J. Sullivan, John Brewer, and A. Smaha (each 5%). Mr. Goremán is asst. to president of WINS New York and KTVR Denver, Dr. Laroche is dentist. (BPCT-2911).

Calais, Me.—Community Telecasting Service. Vhf ch. 7 (174-180 mc); ERP 10.8 kw visual, 5.69 kw aural; ant. height above average terrain 658 ft., above ground 440 ft. Estimated construction cost \$139,192; first year operating cost \$84,535; revenue \$85,000. P. O. address 57 State St., Bangor, Me. Studio location Magurrewock Mountain, Calais, Trans. location same. Geographic coordinates 45° 09' 31" N. Lat., 67° 16' 43" W. Long. Trans. RCA, ant. RCA TF-6 AH. Legal counsel Fly, Shuebruk, Blume & Gaguine, Washington, D. C. Consulting engineer George C. Davis, Washington, D. C. Applicant also owns WABU-TV Bangor, Me. (BPCT-2860).

*Orono, Me.—U. of Maine. Vhf ch. 12 (204-210 mc); ERP 229 kw vis., 149.5 kw aur. Ant. height above average terrain 753.5 ft., above ground 256 ft. Estimated construction cost \$709,700; first year operating cost \$182,750; revenue one above legislative appropriations. P. O. address, c/o Frank Borda, Orono, Me. Studio location Orono; trans. location 6.8 miles S.E. of Bangor on Hog Hill. Geographic coordinates 44° 43' 51" N. Lat., 68° 40' 38" W. Long. Trans. RCA TT-25DH, ant. RCA TW-15A12-F. Legal counsel Dow, Lohnes and Albertson, Washington, D. C., consulting engineer Jansky & Bailey, Washington, D. C. Principals are Board of Trustees. (BPET-120).

*Presque Isle, Me.—U. of Maine. Vhf ch. 10 (192-198 mc); ERP 209 kw vis., 104.5 kw aur. Ant. height above average terrain 512.5 ft., above ground 426 ft. Estimated construction cost \$395,200; first year operating cost \$40,200; revenue from legislative appropriations. P. O. address, c/o Frank Borda, Orono, Me. Studio and trans location Presque Isle. Geographic coordinates 46° 44' 30" N. Lat., 69° 00' 26" W. Long. Trans. RCA TT-25DH, ant. RCA TW-9A10-P. Legal counsel Dow, Lohnes and Albertson, Washington, D. C., consulting engineer Jansky & Bailey, Washington, D. C. Principals are Board of Trustees. (BPET-119).

MARYLAND

Baltimore, Md.—Edway Tv Corp. Uhf ch. 72 (818-824 mc); ERP 306 kw vis., 153 kw aur. Ant. height above average terrain 335 ft., above ground 294 ft. Estimated construc-

tion cost \$129,613; first year operating cost \$10,000; revenue not expected for first year. P.O. address 1901 St. Paul St., Baltimore 18. Studio location Baltimore; trans. same. Geographic coordinates 39° 20' 54" N. Lat., 76° 36' 38" W. Long. Trans. RCA TFU 24 BH. Legal counsel Munter, Thomson & Bastian, Washington, D. C.; consulting engineer James C. McNary, Washington, D. C. Principal: Guy S. Erway, sole owner. (BCPT-3058).

MASSACHUSETTS

New Bedford, Mass.—Rhode Island Tv Corp. Vhf ch. 6 (82-88 mc); ERP 60.3 kw vis., 30.2 kw aur. Ant. height above average terrain 370 ft., above ground 269 ft. Estimated construction cost \$739,071; first year operating cost \$634,000; revenue \$780,000. P. O. address 140 Freeman Parkway, Providence. Studio and trans. location New Bedford. Geographic coordinates 41° 38' 08" N. Lat., 71° 04' 04" W. Long. Type trans. RCA TT10AL; ant. to be custom built traveling wave. Legal counsel Spear, Hill & Greeley, Washington, D. C., consulting engineer Willis C. Beecher, Washington, D. C. Principal: Robert A. Riesman, sole owner. Mr. Riesman is director of International Telephone & Telegraph Corp.

MICHIGAN

Detroit, Mich.—Kaiser Industries Corp. (Bcstg. Division) Uhf ch. 50 (686-692 mc); ERP 225 kw vis., 112.5 kw aur. Ant. height above average terrain 441 ft.; above ground 448 ft. Estimated construction cost \$1,225,643; first year operating cost \$600,000; revenue \$750,000. P. O. address 300 Lakeside Dr., Oakland 12, Calif. Studio and trans. location Detroit. Geographic coordinates 42° 23' 41" N. Lat., 83° 05' 58" W. Long. Type trans. RCA TTU-12A; type ant. RCA TFU-25G. Legal counsel Wilmer, Cutler & Pickering, Washington, D. C., consulting engineer, Jansky & Bailey, same city. Principals: ownership is by Kaiser Industries. Other Kaiser stations are: KHVH-TV Honolulu, and KHJK-TV Hilo, both Hawaii; has cps for new tv stations on ch. 44 in San Francisco and on ch. 52 in Corona, both California. Kaiser is applicant for new tv station in Chicago on ch. 38. (BPCT-3091).

NOTE: Following Grand Rapid ch. 13 applicants are all members of interim operation (see WZZM-TV, (page A-48) pending final decision by FCC.

Grand Rapids, Mich.—Grand Bcstg. Co. Vhf ch. 13 (210-216mc); ERP 316kw vis., 171 kw aur. Ant. height above average terrain 1,000 ft.; above ground 1,061. Estimated construction cost \$1,215,356; first year operating cost \$889,315; revenue \$1,494,750. P. O. address 404 Fountain St., N.E., Grand Rapids 3. Studio location Grand Rapids; trans. location 10 miles East of Muskegon, Mich. Geographic coordinates 43° 14' 19" N. Lat., 86° 02' 45" W. Long. Trans. RCA TT 25 CH; ant. RCA TW-18A P 13. Legal counsel Mary Jane Morris; consulting engineer George C. Davis, Washington. Principals include: Leonard A. Versluis, Mary Jane Morris, John C. Morris (each 16.66%); Donald F. DeGroot, Leonard A. Versluis Jr. (each 6.41%) and others. Mr. Morris is attorney; Miss Morris is attorney and has been secretary of FCC; Mr. Versluis Sr. is partner in photographic studio; Mr. Versluis Jr. owns firm production and commercial photography business; Mr. DeGroot is assistant general manager of WWJ-AM-TV Detroit. (BPCT-2928).

Grand Rapids, Mich.—West Michigan Telecasters Inc. Vhf ch. 13 (210-216 mc); ERP 316 kw vis., 158 kw aur. Ant. height above average terrain 959 ft., above ground 966 ft. Estimated construction cost \$994,722; first year operating cost \$1,055,000; revenue \$1,283,000. P. O. address 320 E. Fulton St., Grand Rapids 2. Studio location Grand Rapids; trans. location near Bridgeton, Mich. Geographic coordinates 43° 18' 32" N. Lat., 85° 55' 00" W. long. Trans. GE-TT-51B. Legal counsel Arnold, Fortas & Porter, Washington, D. C., consulting engineer A. Earl Cullum Jr., Dallas, Tex. Applicant has 25 stockholders. Lewis V. Chamberlin, president and 3.7% owner, is vice president of structural steel firm; William C. Dempsey, vice president and 11.11% owner, has been general manager of *WQED-TV Pittsburgh, Pa. (BPCT-2956).

Grand Rapids, Mich.—MKO Bcstg. Corp. Vhf ch. 13 (210-216 mc); ERP 316 kw vis., 158 kw aur. Ant. height above average terrain 1,000 ft., above ground 1,034.4 ft. Estimated construction cost \$1,326,900; first year operating cost \$1,000,000; revenue \$1,400,000. P.O. address 932 Michigan Trust Bldg. Studio location Grand Rapids; trans. location near Muskegon, Mich. Geographic coordinates 43° 14' 25" N. Lat., 86° 03' 54" W. Long. Trans. RCA TT-35-CH; ant. RCA TW 12A13-P. Legal counsel Welch, Mott & Morgan, Washington, D. C.; consulting engineer

Jules Cohen, Washington. Principals include: G. Roger Bower, Frederik G. H. Meijer (each 10%), Donald I. Battjes, Peter S. Cook, Howard M. Elmore, Walter M. Klaus, Evangelina Lamberts, Hendrik Meijer, James R. Searer, Stephen H. Sieradzki, Neil H. Tuori, Gerrit W. Veurink (each 6.66%) and others. Mr. Bower has been tv advisor in United Arab Republic and has been vice president and general manager of WNAO-TV Raleigh, N. C.; Frederik Meijer owns 48% of retail grocery chain and has real estate interests; Mr. Battjes has sand and gravel, real estate and retail drug interests; Mr. Cook owns one-third of foreign car distribution business; Mr. Elmore owns 50% of warehouse, 50% of finance company, 50% of foundry and one-third of machine shop; Mr. Klaus owns 50% of warehouse, 50% of foundry and one-third of machine shop; Mrs. Lamberts is Grand Rapids city commissioner and housewife; Hendrik Meijer owns 25% of retail grocery chain; Mr. Searer owns public skating rink and investment property business; Mr. Sieradzki is real estate broker; Mr. Tuori is CPA; Mr. Veurink owns wholesale gas and oil business. (BPCT-2959).

Grand Rapids, Mich.—Peninsular Bcstg. Co. Vhf ch. 13 (210-216 mc); ERP 316 kw vis., 316 kw aur. Ant. height above average terrain 1,000 ft., above ground 998 ft. Estimated construction cost \$1,209,005; first year operating cost \$1,559,375; revenue \$1,752,000. Grand Rapids; trans. location Ashland P.O. address 123 Pearl St. Studio location Township. Geographic coordinates 43° 18' 34" N. Lat., 85° 54' 44" W. Long. Trans. RCA TT35CH; ant. RCA TW-12A13-P. Legal counsel McKenna & Wilkinson; engineering counsel Gaudney & Jones, both Washington, D. C. Principals include John L. Loeks (20%); H&E Balaban Corp. (20%), William McInerney, Alfred Pugno, Paul G. Goebel and Edward C. McCobb (9% each) and nine others. Mr. Loeks owns theaters and motels; H & B Balaban Corp. has theater and extensive broadcasting interests; Mr. Goebel has retail and wholesale sporting goods business; Mr. Pugno is insurance agent with some theater holdings; Mr. McCobb is lawyer; Mr. McInerney has interest in spring and wire part manufacturing and auto parts. (BPCT-2962).

*Mount Pleasant Mich.—Central Michigan U. Uhf ch. 14 (470-476 mc); ERP 15.4 kw vis., 8.81 kw aur. Ant. height above average terrain 526 ft., above ground 544 ft. Estimated construction cost \$1,140,000; no operating cost or revenue given. P.O. address c/o university, Mount Pleasant. Studio and trans. location Mount Pleasant. Geographic coordinates 43° 34' 24" N. Lat., 84° 46' 21" W. Long. Type trans. GE TT-20A; type and GE TY-24A. Legal counsel Dow, Lohnes & Albertson, Washington, D. C., consulting engineer George C. Davis, Washington, D. C. Principals: state board of education, Dr. J. W. Foust, president, Dr. W. C. Smith, vp, and Charles B Park, director of special studies, all three are with university. (BPET-122).

MINNESOTA

*St. Paul Minn.—Twin City Area Educational Tv Corp. Uhf ch. 17 (488-494 mc); ERP 23.8 kw vis., 11.9 kw aur. Ant. height above average terrain 490 ft., above ground 556.6 ft. Estimated construction cost \$142,289; first year operating cost \$130,000; revenue \$130,000. P. O. address 1640 Como Ave., St. Paul 13. Studio location St. Paul; trans. location Falcon Heights, both Minnesota. Geographic coordinates 44° 59' 54" N. Lat., 93° 11' 17" W. Long. Type trans. RCA TTU-1B; type ant. Alford 1044-S. Legal counsel and engineering data supplied by principals of corporation. There are over twenty-five principals and is non-profit corporation. Application is licensee of KTCA-TV St. Paul. (BPCT-3050).

MISSISSIPPI

Hattiesburg, Miss.—Newforte Inc. Uhf ch. 17 (484-494 mc); ERP 13.8 kw vis., 7.7 kw aur. Ant. height above average terrain 332.6 ft., above ground 375.79 ft. Estimated construction cost \$103,228; first year operating cost \$120,000; revenue \$150,000. P.O. address 302 Hemphill St., Hattiesburg. Studio and trans. location Hattiesburg. Geographic coordinates 31° 20' 03" N. Lat., 89° 19' 08" W. Long. Type trans. GE TT20A; type ant. GE TY-24-C. Legal counsel Sebe Dale Jr. Columbia, Miss., consulting engineer Odes E. Robinson, Biloxi, Miss. Principals: Jerry A. Fontenberry (95%) and Sebe Dale Jr. (5%). Dr. Fontenberry is stockholder of WFFF Columbia, and WFOR Hattiesburg, both Mississippi. Mr. Dale Jr. is attorney and minor stockholder in same stations. Both are applicants for new fm station in Hattiesburg, and applicant for new tv station on ch. 28 in Baton, Rouge, La. (BPCT-3084).

MONTANA

Missoula, Mont.—Electron Corp. (Missoula Telecasting Co.) Vhf ch. 8 (180-186 mc); ERP .394 kw vis., 197 kw aur. Ant. height minus average terrain 630 ft., above ground 185 ft. Estimated construction cost \$36,500; first year operating cost \$98,000; revenue \$114,000. P. O. address Box 5570, Dallas, Tex. Studio and trans. locations Missoula. Geographic coordinates 46° 52' 15" N. Lat., 113° 59' 33" W. Long. Type trans. Electron V-2050BV; type ant. Prodelin ETV-4. Application prepared by Mort Zimmerman. Principals: Ownership is by the Electron Corp. subsidiary of Ling-Temco Corp. Electron is manufacturer of television equipment. (BPCT-2669).

NEVADA

Reno, Nev.—Comstock Telecasting Corp. Vhf ch. 4 (66-72 mc); ERP 16.02 kw vis., 7,956 kw aur.; ant. height above average terrain —362 ft., above ground 202 ft. Estimated construction cost \$202,774, first year operating cost \$180,000, revenue \$240,000. P.O. address 118 West Second St., Reno, Nev. Studio location Mapes Hotel, Reno, Nev. Trans. location Sparks, Nev. Geographic coordinates 39° 32' 08" N. Lat., 119° 45' 33" W. Long. Trans. RCA TT-6-AL, ant. RCA TF-3EM. Legal counsel James E. Greeley, 815 15th St. N.W., Washington, D. C. Consulting engineer Grant S. Feikert, 321 N. 23rd St., Corvallis, Ore. Principals include Robert L. Stoddard, Alan K. Abner, Richard W. Colon, 30% each, and others. Mr. Stoddard is owner of KBET Reno. Mr. Abner is in advertising. Mr. Colon is in stocks. (BPCT-2754).

NEW JERSEY

Burlington, N. J.—Kaiser Industries Corp. (Bestg. Division) Uhf ch. 41 (632-638 mc); ERP 170 kw vis., 85 kw aur. Ant. height above average terrain 1,093 ft., above ground 1,052 ft. Estimated construction cost \$1,837,610; first year operating cost \$650,000; revenue \$600,000. P.O. address 300 Lakeside Dr., Oakland 12, Calif. Studio location Burlington; trans. location Philadelphia. Geographic coordinates 40° 02' 39" N. Lat., 75° 14' 31" W. Long. Type trans. RCA TTU-12A; type ant. RCA TFU-25G. Legal counsel Wilmer, Cutler & Pickering, Washington, D. C., consulting engineer Jansky & Bailey, same city. Principals: ownership is by Kaiser Industries. Other Kaiser stations are: KHVH-TV Honolulu; and KHKJ-TV Hilo, both Hawaii. Kaiser is applicant for new tv stations in Detroit on ch. 50, Corona-Los Angeles on ch. 52, in Chicago on ch. 38, and San Francisco on ch. 44. (BPCT-3093).

Linden (Newark), N. J.—New Jersey Tv Bcstg Corp. (668-674 mc); ERP 200 kw vis., 108 kw aur. Ant. height above average terrain 576 ft., above ground 194 ft. Estimated construction cost \$436,150; first year operating cost \$240,000; revenue \$260,000. P. O. address 1020 Broad St., Newark 1. Studio location Newark; trans. location West Orange, N. J. Geographic coordinates 40° 47' 15" N. Lat., 74° 15' 18" W. Long. Type trans. RCA TTU-12A; type ant. RCA TFU-24DM. Legal counsel Market & Schneider, Washington, D. C., consulting engineer Paul Godley, Great Notch, N. J. Principals: Nera Braverman (116% shares), Issac Blonder (58% shares), Eugene Sherman, John Van Drill, Robert Helft, Frederic C. Sasse, and E. B. Berlinrut (each 11% shares). (BPCT-3073).

Paterson, N. J.—Bartell Bcstrs. Inc. Uhf ch. 37 (608-614 mc); ERP 447 kw vis., 200 kw aur. Ant. height above average terrain 1268 ft., above ground 1280 ft. Estimated construction cost \$530,000; first year operating cost \$360,000; revenue \$400,000. P.O. address 444 Madison Ave., New York 17. Studio location Paterson; trans. location New York (Empire State Bldg.). Geographic coordinates 40° 44' 55" N. Lat., 73° 59' 09" W. Long. Type trans. RCA TTU-25B; type ant. RCA TFU-27J. Legal counsel Samuel Miller, Washington, D. C., consulting engineer Ralph Evans, Milwaukee. Principals: applicant is controlled by MacFadden-Bartell Corp., holding company, having more than 50 stockholders principal among which are: Gerald A. Bartell (16.2%); Lee M. Bartell (16.17%); and David Bartell (16.16%). Applicant owns WOKY Milwaukee, KCBQ San Diego, KYA-AM-FM San Francisco, both California, and WADO New York.

Paterson, N. J.—Progress Bcstg. Corp. Uhf ch. 37 (608-614 mc); ERP 202 kw vis., 110 kw aur. Ant. height above average terrain 1277 ft., above ground 1341 ft. Estimated construction cost \$490,000; first year operating cost \$400,000; revenue \$400,000. P. O. address 136 West 52nd St., New York 19. Studio location Paterson; trans. location Empire State Bldg. Geographic coordinates 40° 44' 55" N. Lat., 73° 59' 09" W. Long. Trans. RCA TTU-12A; ant. RCA TFU-24DM. Legal counsel Cohn & Marks, Washington, D. C.; consulting engineer

Lohnes & Culver, Washington, D. C. Principals: Fortune and Anthony Pope (each 50%). Applicant is licensee of WHOM-AM-FM New York, and through Dot Bcstg. Corp. owns WDOT Burlington, Vt. (BPCT-3067).

Paterson, N. J.—Spanish International Tel. Inc. Uhf ch. 37 (608-614 mc); ERP 242 kw vis., 121 kw aur. Ant. height above average terrain 522 ft.; above ground 364.5 ft. Estimated construction cost \$365,000; first year operating cost \$200,000; revenue \$200,000. P. O. address Suite 1428, 30 Rockefeller Plaza, New York 20. Studio location Paterson; trans. location Cliffside Park, N. J. Geographic coordinates 40° 49' 33" N. Lat., 73° 58' 44" W. Long. Trans. GE TT-25-A; ant. GE TY-25-D. Legal counsel Fly, Shuebruk, Blume & Gaguine, Washington, D. C.; consulting engineer Jules Cohen, Washington, D. C. Principals: Frank L. Fouce (45%), Edward J. Noble, Emilio Azcarraga (each 20%), Reynold V. Anselmo (10%) and Julian M. Kaufman (5%). Applicants are stockholders, officers and directors of KMEX-TV Los Angeles and KWEX-TV San Antonio. (BPCT-3032).

NEW MEXICO

Atrisco-Five Points (Albuquerque), N. M.—Southwestern Bcstg. Co. Uhf ch. 18 (494-500 mc); ERP 9.37 kw vis., 5.27 kw aur. Ant. height above average terrain 58 ft., above ground 219 ft. Estimated construction cost \$82,000; first year operating cost \$120,000; revenue \$140,000. P. O. address 1104 West Ave., Lovington, N. M. Studio and trans. location Albuquerque. Geographic coordinates 35° 04' 41" N. Lat., 106° 35' 7.5" W. Long. Type trans. GE TT-20A; type ant. Electron HL-2. Legal counsel Ross K. Prescott, Dallas, consulting engineer Electron Corp., same city. Principals: A. C. Holder, D. W. Eriwin (each 25%), Ora R. Hall Jr. (23%), T. J. Deason and E. Kirk Newman (each 10%), and Eugene McElvaney Jr. (7%). Mr. Holder is oil operator, Mr. Erwin part owner of community antenna system, Mr. Hall Jr. is oil operator, Mr. Deason is accountant, Mr. Newman is attorney, and Mr. McElvaney Jr. is gas and oil company owner. (BPCT-2982).

Rincon, N. Mex.—Regents of N. Mex. State U. Vhf ch. 12 (204-210 mcs); ERP 74.25 kw vis., 37.13 kw aur. Ant. height above average terrain 2033 ft., above ground 354 ft. P. O. address c/o Dr. F. Claude Hempen, 1801 Roma NE, Albuquerque, N. Mex. Estimated construction cost \$299,001; first year operating cost \$110,000. Studio location University Park, trans. location 12 miles south of Hatch, both New Mexico. Geographic coordinates 32° 29' 28" N. Lat., 107° 09' 57" W. Long. Type trans. GE 4TT32B, type ant. GE TY-70-G. Consulting engineer Melvin F. Berstler, Albuquerque, N. Mex. Principals: Regents of N. Mex. State U.

Santa Fe, N. M.—New Mexico Bcstg. Inc. Vhf ch. 2 (54-60 mc); ERP 3.68 kw vis., 1.84 kw aur. Antenna height above average terrain 3,317 ft., above ground 133 ft. Estimated construction cost \$251,500; first year operating cost \$21,000; revenue \$22,000. P. O. address Box 1294, Albuquerque. Studio location Santa Fe; trans. location on Lake Peak near Santa Fe. Geographic coordinates 35° 47' 46" N. Lat., 105° 46' 15" W. Long. Type trans. RCA TT-2BL; type ant. TF-2BL. Legal counsel Dempsey and Koplovitz, Washington, D. C., consulting engineer A. Earl Cullum Jr., Dallas. Principals: A. R. Hebenstrait (61%) and S. P. Vidal Sr. (11.5%), and others. (BPCT-2927).

NEW YORK

NOTE: Following Rochester ch. 13 applicants are all part of interim operation (see WOKR (TV), (page A-62) pending final decision by FCC.

Rochester, N. Y.—Citizens Tv Corp. Vhf ch. 13 (210-216 mc); ERP 316 kw vis., 158 kw aur. Ant. height above average terrain 500 ft.; above ground 353.4 ft. Estimated construction cost \$1,450,000; first year operating cost \$1,200,000; revenue \$1,600,000. P. O. address 47 S. Fitchburg St. Studio location Rochester; trans. location Pinnacle Hill. Geographic coordinates 43° 08' 08" N. Lat., 77° 35' 05" W. Long. Trans. RCA TT35CH; Ant. RCA TW12A13-P. Legal counsel Welch, Mott & Morgan; consulting engineer Jules Cohen, both Washington, D. C. Principals include Lawrence P. Fraiberg (20%), William A. Fay (10%), Melvin B. Neisner, A. Richard Todd and Wallace E. Wilson (9% each) and 16 others. Mr. Fraiberg is account executive with WNEW-TV New York and will be general manager; Mr. Fay owns blue-print company and is consultant to Transontinent Tv Corp.; Mr. Neisner is vice president of department store chain; Mr. Todd is director of manufacturing, Burroughs Corp. (office equipment); Mr. Wilson is general manager of Rochester Products

Div., General Motors Corp. and owns farm. Applicant requests STA. (BPCT-2967).

Rochester, N. Y.—Community Bcstg. Inc. Vhf ch. 13 (210-216 mc); ERP 316 kw vis., 158 kw aur. Ant. height above average terrain 500 ft.; above ground 252 ft. Estimated construction cost \$920,741; first year operating cost \$1,200,000; revenue \$1,300,000. P. O. address 525 Times Square Bldg., Rochester. Studio and trans. location Rochester. Geographic coordinates 43° 08' 07" N. Lat., 77° 35' 03" W. Long. Trans. GE TT-51-B; ant. GE TY-70-H. Legal counsel Cottone & Fanelli, Washington, D. C.; consulting engineer Commercial Radio Equipment Co., Washington. Principals: Joseph W. Alaimo, F. Robert Greene (each 15.53%), E. Bert H. Carver, Louis A. Cerulli, David S. Rutty, Raymond P. Salamone, Patrick DiGennaro, Rosario J. Stagnitto, Raymond LeChase, James V. Alaimo, Samuel R. Alaimo, Steven L., Alaimo, Anthony S. Alaimo (each 5.83%), Michael R. Hanna (4.85%). Joseph Alaimo is attorney; Mr. Greene owns advertising agency and 25% interest in DePew, N. Y., an application; Mr. Carver is attorney; Dr. Cerulli is physician; Mr. Hanna is general manager of *WHCU Ithaca, N. Y.; Mr. Rutty is investment broker; Dr. Salamone is physician; Mr. DiGennaro owns lumber company; Dr. Stagnitto is physician; Mr. LeChase is contractor, James V. and Samuel R. Alaimo have real estate interests; Drs. Stephen L. and Anthony S. Alaimo are physicians. Applicant requests STA to operate station pending FCC action. (BPCT-2953).

Rochester, N. Y.—Federal Bcstg. System Inc. Vhf ch. 13 (210-216 mc); ERP 316 kw vis., 170 kw aur. Ant. height above average terrain 500 ft.; above ground 310 ft. Estimated construction cost \$509,265; first year operating cost \$1,250,000; revenue \$1,460,000. P. O. address 250 East Ave. (studio), trans. location Brighton, N. Y. Geographic coordinates 43° 08' 06.5" N. Lat., 77° 35' 07" W. Long. Trans. RCA TT25CH, ant. RCA TW-15A13-P. Legal counsel Roberts & McInnis, Washington, D. C.; consulting engineer George C. Davis, Washington, D. C. Gordon P. Brown, sole owner, owns WSAY Rochester and WNIA Cheektowaga, both New York, and real estate holding corporation. Applicant requests STA. (BPCT-2966).

Rochester, N. Y.—Flower City Tv Corp. Vhf ch. 13 (210-216 mc); ERP 316 kw vis., 158 kw aur. Ant. height above average terrain 500 ft.; above ground 515 ft. Estimated construction cost \$1,044,697; first year operating cost \$1,000,000; revenue \$1,200,000. P. O. address 45 Exchange St., Rochester 14. Studio location Rochester; trans. location Mendon, N. Y. Geographic coordinates 43° 00' 25" N. Lat., 77° 32' 15" W. Long. Trans. RCA TT-25-CH; ant. RCA TW-15A13-P. Legal counsel Pierson, Ball & Dowd, Washington, D. C.; consulting engineer May & Battison, Washington. Principals include: James P. Wilmot, John L. Wehle, G. Bennett Larson, Gordon Auchincloss II, Louis A. Wehle (each 8.86%) and 24 others. Mr. Wilmot has numerous real estate, construction, restaurant and motel interests; J. L. Wehle is president and stockholder in brewing firm; Mr. Auchincloss is radio-tv writer and producer; L. A. Wehle has beef-cattle, electrical brewing and real estate interests. (Applicant requests STA to operate station pending final action on application.) (BPCT-2929).

Rochester, N. Y.—Genesee Valley Tv Inc. Vhf ch. 13 (210-216 mc); ERP 316 kw vis., 158 kw aur. Ant. height above average terrain 500 ft., above ground 334.5 ft. Estimated construction cost \$1,291,800; first year operating cost \$1,471,000; revenue \$1,735,000. P. O. address 400 Wilder Bldg., Rochester 14. Studio location Rochester; trans. location Brighton, N. Y. Geographic coordinates 43° 08' 08.5" N. Lat., 77° 35' 01" W. Long. Trans. RCA TT 50 AH; ant. RCA TW 9A13D. Legal counsel Hogan & Hartson, Washington, D. C.; consulting engineer Robert Kennedy, Washington. Principals include: Francis J. D'Amada, Arthur L. Stern, Horce P. Gioia, Frederick M. Tobin, Carl S. Hallauer (each 8.52%) and others. Mr. D'Amada is attorney and owns 25% of apartment building; Mr. Stern is attorney; Mr. Gioia owns 25% of shopping center and 19% of macaroni manufacturing firm; Mr. Tobin is president of meat packing firm; Mr. Hallauer is president of optical equipment and supplies manufacturing firm. (BPCT-2944).

Rochester, N. Y.—Heritage Radio & Tv Bcstg. Inc. Vhf ch. 13 (210-216 mc); ERP 316 kw vis., 171 kw aur. Ant. height above average terrain 500 ft., above ground 336.5 ft. Estimated construction cost \$1,342,935; first year operating cost \$1,000,000; revenue \$1,250,000. P.O. address c/o B. Birnbaum, 202 Reynolds Arcade Bldg., Rochester. Studio location Rochester; trans. location Brighton, N. Y. Geographic coordinates 43° 08' 09" N. Lat., 77° 35' 03" W. Long. Trans. RCA TT-50-AH; ant. RCA TW-9A-13-P. Legal counsel Wilner, Bergson, Scheiner & Lessenco,

Washington, D. C.; consulting engineer Gautney & Jones, Washington. Applicant has 27 stockholders; Bernard P. Birnbaum, president and 4% stockholder, has extensive ownership interests in bowling alleys. (BPCT-2961)

Rochester, N. Y.—Main Broadcast Co. Vhf ch. 13 (210-216 mc); ERP 316 kw vis., 158 kw aur. Ant. height above average terrain 499.625 ft., above ground 344.25 ft. Estimated construction cost \$856,388; first year operating cost \$970,000; revenue \$1,100,000. P. O. address 935 Main St. (studio), trans. location Brighton, N. Y. Geographic coordinates 43° 08' 08" N. Lat., 77° 35' 04" W. Long. Trans. GE TT-51-B; ant. GE TT-53-A3. Legal counsel Mullin & Connor, Washington, D. C.; consulting engineer Paul Roxin, Rochester. Leon Halperin, sole owner, owns real estate and construction firm; and one-way radio paging service. Applicant requests STA. (BPCT-2964)

*Rochester, N. Y.—Rochester Area Educational Tv Assn. Inc. Vhf ch. 13 (210-216 mc); ERP 316 kw vis., 158 kw aur. Ant. height above average terrain 500 ft.; above ground 346 ft. Estimated construction cost \$637,591; first year operating cost \$439,076. P. O. address 410 Alexander St., Rochester 7. Studio and trans. location Rochester. Geographic coordinates 43° 08' 08" N. Lat., 77° 35' 04" W. Long. Trans. GE TT-51-B; ant. GE TY-70-H. Legal counsel Krieger & Jorgensen, Washington, D. C.; consulting engineer George P. Adair Engineering Co., Washington. Applicant is non-profit corporation. Requests STA to operate station pending action by commission. (BPCT-2943)

Rochester, N. Y.—Rochester Bcstg. Corp. Vhf ch. 13 (210-216 mc); ERP 316 kw vis., 158 kw aur. Ant. height above average terrain 500 ft., above ground 340.36 ft. Estimated construction cost \$1,427,434; first year operating cost \$1,500,000; revenue \$1,750,000. P. O. address c/o Angelo A. Constanza, 44 Exchange St., Rochester. Studio and trans. location Rochester. Geographic coordinates 43° 08' 08.8" N. Lat., 77° 35' 03" W. Long. Trans. RCA TT-35-CH; ant. RCA TF-12-AH. Legal counsel Lauren A. Colby, Washington, D. C.; consulting engineer John A. Mullaney & Assoc., Washington. Principals: Anthony R. Tyrone (54%), Robert R. Runnerstrom (9%) and others. Mr. Tyrone is executive vice president and 24% stockholder in Hamilton Management Corp., mutual fund firm; and was individual applicant for ch. 13 Rochester (application withdrawn Nov. 2); Mr. Runnerstrom is managing director of WBOY-TV Clarksburg, W. Va. (BPCT-2972)

Rochester, N. Y.—Star Tv Inc. Vhf ch. 13 (210-216 mc); ERP 316 kw vis., 158 kw aur. Ant. height above average terrain 500 ft., above ground 349 ft. Estimated construction cost \$1,350,000; first year operating cost \$1,400,000; revenue \$1,600,000. P. O. address 339 East Ave., Rochester. Studio location Rochester; trans. location Brighton, N. Y. Geographic coordinates 43° 08' 09" N. Lat., 77° 35' 00" W. Long. Trans. GE TT-51-B; ant. GE TY-53-A3. Legal counsel Fly, Shuebruk, Blume & Gaguine, Washington, D. C.; consulting engineer A. Earl Cullum Jr. & Assoc., Dallas, Tex. Principals include Maurice R. Forman (20%), Robert S. Kieve (15%), Isaac Gordon, Fred Forman (each 14%), Gilbert J. C. McCurdy, James M. Trayhern Jr., Edward Menden (each 5%) and others. Maurice Forman is majority stockholder of WGVA Geneva, WTLB Utica, and WBBF Rochester, all New York, and has real estate interests; Mr. Kieve is general manager of WBBF; Mr. Gordon has real estate, electric and transportation interests and owns hotel; Fred Forman is attorney; Mr. McCurdy owns 25% of department store; Mr. Trayhern has been executive director of production of WROC-TV Rochester; Mr. Menden is attorney and is stockholder in WGVA, WTLB and WBBF. (BPCT-2948)

Rochester, N. Y.—Rochester Telecasters Inc. Vhf ch. 13 (210-216 mc); ERP 316 kw vis., 158 kw aur. Ant. height above average terrain 500 ft., above ground 346.33 ft. Estimated construction cost \$1,241,000; first year operating cost \$785,380; revenue \$990,000. P. O. address 6 State St., Rochester 14. Studio and trans. location Rochester. Geographic coordinates 43° 08' 08" N. Lat., 77° 35' 04" W. Long. Trans. GE TT-51-B; ant. GE TY-70-H. Legal counsel Smith & Pepper, Washington, D. C.; consulting engineer Silliman Moffet & Rohrer. Principals: George E. Mercier, Robert B. Wegman (each 30%), Clifford N. Lovenheim, Andrew S. Lovenheim (each 15%), Joseph C. Wilson (10%). Mr. Mercier owns real estate holding and investment firms and 17.5% of motel; Mr. Wegman owns 65% of supermarket chain, 100% of real estate holding firm and 40% of greeting card and novelties manufacturing firm; Mr. Wilson owns 50% of restaurant and frozen food market and is trustee of bank; Messrs. C. N. and A. S. Lovenheim own 25% each of real estate holding company, 50% of toy manufacturing firm and 43% of printing service. Applicant requests

STA and proposes to share time with Rochester Area Educational Tv Inc., whose application has been accordingly amended. (BPCT-2974)

NOTE: Following Syracuse ch. 9 applicants are all part of interim operation (see WNYC [TV], p. A-62) pending final decision by FCC.

Syracuse, N. Y.—George P. Hollingsbery. Vhf ch. 9 (186-192 mc); ERP 184 kw vis., 105 kw aur. (RMS). Ant. height above average terrain 1,000 ft., above ground 662.4 ft. Estimated construction cost \$856,575; first year operating cost \$1,250,000; revenue \$1,500,000. P. O. address 307 N. Michigan Ave., Chicago, Ill. Studio location Syracuse; Trans. location near Syracuse. Geographic coordinates 42° 54' 50" N. Lat., 76° 05' 16" W. Long. Trans. GE TT-51B; ant. GE TY-52B. Legal counsel Maurice R. Barnes, Washington, D. C.; consulting engineer Edward Deeters, Washington. Applicant is chairman of board and 71.35% owner of George P. Hollingsbery Co., station representative firm. (BPCT-2968)

Syracuse, N. Y.—Onondaga Bcstg. Inc. Vhf ch. 9 (186-192 mc); ERP 173 kw vis., 87 kw aur. Ant. height above average terrain 1,000 ft., above ground 658 ft. Estimated construction cost \$1,071,000; first year operating cost \$1,200,000; revenue \$1,500,000. P. O. address 224 Harrison St., Syracuse. Studio location DeWitt, N. Y.; trans. location Lafayette, N. Y. Geographic coordinates 42° 56' 30.5" N. Lat., 76° 07' 05.5" W. Long. Trans. RCA TT-25-CH; ant. RCA TW-15A9-P-D1. Legal counsel Arent, Fox, Kintner, Plotkin & Kahn, Washington, D. C.; consulting engineer Kear & Kennedy, Washington. Principals: Marvin H. Sugarman (20%), Asher S. Markson (12%), F. Robert Gilfoil Jr., Vance L. Eckersley (each 10%); 12 others. Mr. Sugarman owns tv packaging and merchandising firm; Mr. Markson 25% of retail furniture chain and 33% of real estate investment firm; Mr. Gilfoil is attorney; Mr. Eckersley is attorney. (BPCT-2931)

Syracuse, N. Y.—Salt City Bcstg. Corp. Vhf ch. 9 (186-192 mc); ERP 316 kw vis., 158 kw aur. Ant. height above average terrain 1,000 ft., above ground 655 ft. Estimated construction cost \$1,177,000; first year operating cost \$1,200,000; revenue \$1,380,000. P. O. address c/o Eagan Real Estate Inc., 205 Syracuse-Kemper Bldg., Syracuse. Studio location Syracuse, trans. location near Syracuse. Geographic coordinates 42° 55' 18" N. Lat., 76° 05' 15" W. Long. Trans. GE TT-51-B; ant. GE TY-52-B. Legal counsel Wilner, Bergson, Scheiner & Lessenco, Washington, D. C.; consulting engineer Commercial Radio Equipment Co., Washington. Principals: The Outlet Co. (50%), Edward G. Eagan, L. T. Eagan (each 18.75%), L. William Eagan (12.5%). The Outlet Co. is licensee of WJAR-AM-TV Providence, R. I.; E. G. Eagan and L. T. Eagan own 50% each of real estate firm; L. W. Eagan is vice president and director of real estate firm. (BPCT-2958)

Syracuse, N. Y.—Six Nations Tv Corp. Vhf ch. 9 (186-192 mc); ERP 195 kw vis., 98 kw aur. RMS. Ant. height above average terrain 1,000 ft., above ground 701 ft. Estimated construction cost \$1,550,575; first year operating cost \$1,200,000; revenue \$1,700,000. P. O. address 1000 Merchants Bank Bldg., 214 S. Warren St., Syracuse 2. Studio location Syracuse, trans. location Lafayette Twp. Geographic coordinates 42° 56' 51" N. Lat., 76° 06' 10" W. Long. Trans. RCA TT-25-CH; ant. RCA TW-15A9-P. Legal counsel Welch, Mott & Morgan, Washington, D. C.; consulting engineer Gautney & Jones, Washington. Principals include Richard C. Landsman (20%), Donald F. Neubauer (9%), and others. Mr. Landsman is account executive for WNEU-TV New York; Mr. Neubauer is employe of automotive parts manufacturing subsidiary of General Motors Corp. Applicant requests STA to operate station pending final disposition of application. (BPCT-2957)

Syracuse, N. Y.—Syracuse Civic Tv Assn. Inc. Vhf ch. 9 (186-192 mc). ERP 316 kw vis., 92 kw aur. Ant. height above average terrain 1,000 ft.; above ground 650 ft. P. O. address Suite 600 Lafayette Bldg., 210 E. Fayette St., Syracuse 2. Estimated construction cost \$923,714; first year operating cost \$1,335,000; revenue \$1,673,000. Studio location Salina, N. Y.; trans. location near Pompey, N. Y. Geographic coordinates 42° 55' 58" N. Lat., 76° 04' 42" W. Long. Trans. GE TT-51-B; ant. GE TY-52-B (modified). Legal counsel Richard O'Hare, Washington, D. C.; consulting engineer George C. Davis, Washington. Principals include: Arthur C. Kyle Jr., William H. Porter (each 8.4%), Frances A. Singer (9.7%), Dr. Edward C. Hughes, James G. Brock, John E. McAuliffe, Richard L. Sandefur, Arve S. Wikstrom (each 6.4%), Trevor K. Serviss, Margaret W. Osterlund, Robert D. Brown (each 4.5%) and others. Mr. Kyle is stockholder in WNDR Syracuse. WACK Newark, and WPDm Potsdam, all New York; Mr. Porter has interests in real

estate and market chains; Frances Singer is major stockholder in textbook publishing firm; Dr. Hughes is physician; Mr. Brock is president of several insurance firms and owns two motels; Mr. McAuliffe is employe of real estate firm and of candle-manufacturing firm; Mr. Sandefur is national sales manager of WNDR; Mr. Wikstrom owns dairy farm, is partner in hardware and machinery business and has steel interests; Mrs. Osterlund is housewife; Messrs. Serviss and Brown are in publishing. (BPCT-2933)

Syracuse, N. Y.—Syracuse Tv Inc. Vhf ch. 9 (186-192 mc); ERP 316 kw vis., 158 kw aur. Ant. height above average terrain 1,000 ft., above ground 648 ft. Estimated construction cost \$839,900; first year operating cost \$1,312,200; revenue \$1,324,200. P. O. address Box 1390, Collamer Rd., East Syracuse, N. Y. Studio location DeWitt, N. Y.; trans. location near Lafayette, N. Y. Geographic coordinates 42° 55' 03" N. Lat., 76° 05' 21" W. Long. Trans. GE TT-46-A; ant. GE TY-52-B2. Legal counsel Krieger & Jorgensen, Washington, D. C.; consulting engineer Silliman, Moffet & Rohrer, Washington. Principals include Founders Corp. (80%), Macmillan Ring-Free Oil Co. (20%). Majority stockholder of Founders Corp. is John M. Shaheen (53.6%), who has extensive petroleum interests. Founders Corp. owns WFBF-TV Syracuse, WSMB New Orleans and KORL Honolulu. (BPCT-2924)

Syracuse, N. Y.—Veterans Bcstg. Inc. Vhf ch. 9 (186-192 mc); ERP 10 kw vis., 50 kw aur. Ant. height above average terrain 1,000 ft., above ground 595 ft. Estimated construction cost \$833,900; first year operating cost \$1,050,000; revenue \$1,450,000. P. O. address 17 Clinton Ave. S., Rochester, N. Y. Studio location Syracuse, trans. location near Pompey, N. Y. Geographic coordinates 42° 56' 54" N. Lat., 76° 06' 45" W. Long. Trans. GE TT-32-B; ant. GE TY-70-H. Legal counsel Spearman & Roberson, Washington, D. C.; consulting engineer Creutz & Snowberger, Washington. Veterans Bcstg. Inc. is licensee of WVET-AM-TV Rochester, N. Y.; majority stockholder is KTVB El Dorado, Ark., and assignee of WROC-FM-TV Rochester (Applicant requests STA to operate station pending final action on application.) (BPCT-2912)

Syracuse, N. Y.—WAGE Inc. Vhf ch. 9 (186-192 mc); ERP 79.6 kw vis., 39.8 kw aur. Ant. height above average terrain 1,516 ft., above ground 961 ft. Estimated construction cost \$2,288,000; first year operating cost \$1,350,000; revenue \$1,450,000. P. O. address Loew Theater Bldg., Syracuse 2. Studio location Syracuse, trans. location Pompey, N. Y. Geographic coordinates 42° 56' 42" N. Lat., 76° 01' 28" W. Long. Trans. RCA TT-11A1; ant. RCA TF-12AH. Legal counsel Demsey & Kplovitz, Washington, D. C.; consulting engineer A. Earl Cullum Jr. & Assoc., Dallas, Tex. Principals include Frank G. Revoir (80%), Alexis N. Muench (12%), and others. Mr. Revoir is president and majority stockholder of applicant corporation which is holding company; Mr. Muench is president and stockholder of three candle manufacturing firms, real estate firm, novelty firm, and has banking interests. (Applicant requests STA to operate station pending final action on application.) (BPCT-2932)

Syracuse, N. Y.—W. R. G. Baker Radio & Tv Corp. Vhf ch. 9 (186-192 mc); ERP 316 kw vis., 158 kw aur. Ant. height above average terrain 1,000 ft., above ground 656 ft. P. O. address 1426 Valley Drive, Syracuse 7. Estimated construction cost \$1,041,440; first year operating cost \$1,052,422; revenue \$1,250,000. Studio location Syracuse; trans. location Sentinel Heights, N. Y. Geographic coordinates 42° 57' 09" N. Lat., 76° 06' 37" W. Long. Trans. GE TT-51-B; ant. TY-52-B (directional). Legal counsel Collins, Robb, Porter & Kistler, Washington, D. C. Consulting engineer Jules Cohen, Washington. Principals include: T. Frank Dolan Jr., Leonard P. Markert (each 17.3%), W. R. Stone, Robert J. Conan (each 17.28%), Richard N. Groves (8.04%) and others. Mr. Dolan is attorney; Mr. Markert is vice president and director of candle manufacturing firm; Mr. Stone is president and director of bank; Mr. Conan owns 50% of real estate firm; Mr. Groves owns 99.8% of real estate management firm. (BPCT-2930)

*Utica, N. Y.—The University of State of New York. Uhf ch. 25 (538-542 mc); ERP 198 kw vis., 105 kw aur. Ant. height above average terrain 714 ft., above ground 538 ft. Estimated construction cost \$251,500; operating cost and revenue not given. P. O. address State Education Dept., Albany, N. Y. Studio location New Hartford; trans. location Marcy, both New York. Geographic coordinates 43° 09' 29" N. Lat., 70° 17' 32" W. Long. Type trans. GE TT-25A; type ant. GE TY-24C. Legal counsel Fischer, Willis and Panzer, Washington, D. C., consulting engineer Francis E. Almstead. Principals are board of Regents. (BPET-12)

***Williamsville, N. Y.—First Supervisory Dist. of Erie County.** Uhf ch. 29. (560.01-566.01 mc); ERP 1 kw vis., .3 kw aur. Ant. height above average terrain 117 ft., above ground 150 ft. Estimated construction cost \$45,000; first year operating cost \$8,400; no revenue. P. O. address 4295 South Harris Hill Rd., Williamsville 21. Studio and trans. location, Williamsville. Geographic coordinates 42° 58' 49" N. Lat., 78° 44' 38" W. Long. Type trans. GE TT-24A; type ant. Alfred Electronics 1040D. Legal counsel not named in application, consulting engineer Fischer Electronics Inc., Buffalo, N. Y. Principals are supervisory board. (BPCT-2862).

NORTH CAROLINA

***Charlotte, N. C.—Charlotte-Mecklenburg Board of Education.** Uhf ch. 42 (638-644 mc); ERP 233 kw vis., 130 kw aur. Ant. height above average terrain 396 ft., above ground 430 ft. P.O. address 720 E. 4th St., Charlotte 4. Estimated construction cost \$491,450; first year operating cost \$106,200. Studio and trans. location both Charlotte. Geographic coordinates 35° 12' 25" N. Lat., 80° 47' 30" W. Long. Type trans. GE TT-25-A; type ant. GE TY-25-D. Legal counsel Brock Barkley, consulting engineer Frank F. Bateman, both Charlotte. Principals: board of education.

Greensboro, N. C.—Jefferson Standard Bestg. Co. Vhf ch. 8 (180-186 mc); ERP 316 kw vis., 1896 kw aur. Ant. height above average terrain 1,000 ft., above ground 1,013 ft. Estimated construction cost \$1,900,306; first year operating cost \$1,214,516; revenue \$744,000. P. O. address 1 Jefferson Place, Charlotte 8, N. C. Studio location Greensboro; trans. location 5 miles S.E. of Randleman, N. C. Geographic coordinates 35° 47' 39" N. Lat., 79° 43' 23" W. Long. Type trans. RCA TT-50AH; type ant. RCA TF-12AH. Legal counsel Kirkland, Ellis, Hodson, Chafetz & Masters, Washington, D. C., consulting engineer A. D. Ring & Assoc. same city. Principals: Jefferson Standard Ins. Co. Applicant is licensee of WBIG Greensboro, WBT Charlotte, and through interest newspaper Greensboro News owns 17% of WFMY-TV. (Applicant will dispose of this interest if application is granted.)

Greensboro, N. C.—Tri-Cities Bestg. Co. Vhf ch. 8 (180-186 mc); ERP 316 kw vis., 158 kw aur. Ant. height above average terrain 1102 ft., above ground 1055.5 ft. Estimated construction cost \$1,249,500; first year operating cost \$1,100,000; revenue \$200,000. P. O. address Box 1588, Greensboro. Studio location Greensboro; trans. location 4.8 miles N. of Randleman. Geographic coordinates 35° 52' 39" N. Lat., 79° 47' 07" W. Long. Type trans. GE TT-36-A; type ant. GE TY-42-B. Legal counsel Spearman and Roberson, Washington, D. C., consulting engineer Silliman, Moffet and Rohrer. Principals: Hargrove Bowles Jr., James G. W. MacLamrock, Robert H. Nutt, and Ralph C. Price (each 25%). Messrs. MacLamrock and Price each own 25% of WKIX-AM-FM Raleigh, N. C., Mr. Nutt owns 75% of preferred non-voting stock of KTOW Oklahoma City, Okla., Mr. Bowles is 1/2 owner stock trading firm. (BPCT-2605).

High Point, N. C.—High Point Tv Co. Vhf ch. 8 (180-186 mc); ERP 316 kw vis., 158 kw aur. Ant. height above average terrain 1106 ft., above ground 1075 ft. Estimated construction cost \$1,100,000; first year operating cost \$750,000; revenue \$750,000. P. O. address Box 1590, High Point. Studio location High Point; trans. location 1 mile N. E. of New Market, N. C. Geographic coordinates 35° 50' 30.4" N. Lat., 79° 51' 04.7" W. Long. Type trans. GE TT-36A; type ant. GE TY-70H. Legal counsel Hennessey & McDonald, Washington, D. C., consulting engineer Commercial Radio Equipment Co., same city. Principals: George E. Hutchens, David A. Rawley, Dorothy P. Terry (each 18%), George W. Lyles Jr. and I. Paul Ingle (each 17%), and Holt McPherson. Mr. Hutchens is owner wholesale food firm, Mr. Rawley and Mrs. Terry are each half owners of newspaper, Mr. Lyles is owner of transit firm, and is 15% owner WTNC Thomasville, N. C., Mr. McPherson is 69% owner of WOHS-AM-FM Shelby, N. C. (BPCT-2560).

High Point, N. C.—Southern Bestrs. Inc. Vhf ch. 8 (180-186 mc); ERP 316 kw vis., 158 kw aur. Ant. height above average terrain 1269 ft., above ground 1252.5 ft. Estimated construction cost \$715,755; first year operating cost \$805,564; revenue \$901,700. P. O. address 300 S. Stratford Rd., Winston-Salem. Studio location Winston-Salem; trans location 1.2 miles S.E. of Sophia, N. C. Geographic coordinates 35° 48' 46.5" N. Lat., 79° 50' 36" W. Long. Type trans. RCA TT-25BH; type ant. RCA TW-18A-3. Legal counsel Welch, Mott & Morgan, Washington, D. C., consulting engineer Jansky & Bailey, same city. Principals: Winston Salem Bestg.

Inc. (55%) (interest voted by James W. Coan, Albert L. Butler, or Robert V. Brawley), Lennox P. McLendon (37%) (35% voted as trustee of Sir Walter Tv Co.), and others. Winston-Salem Bestg. is licensee of WTOB Winston-Salem, permittee of WTOB-TV that city. WSGN-AM-TV Birmingham, Ala., WLOW Portsmouth, WOTV (TV) Richmond, both Virginia. Grant was made Oct. 3, 1962, but other three applicants (see above) appealed. Condition that interest of Sir Walter in WNAO-TV Raleigh, and Winston-Salem in WTOB-TV Winston-Salem which have been deleted. (BPCT-2579).

Wilmington, N. C.—Cape Fear Telecasting Inc. Vhf ch. 3 (60-66 mc); ERP 16.3 kw vis., 8.32 kw aur. Ant. height above average terrain 261.3 ft., above ground 281 ft. Estimated construction cost \$122,290; first year operating cost \$280,500; revenue \$310,000. P. O. address Murchison Bldg., Wilmington. Studio and trans. location Wilmington. Geographic coordinates 34° 14' 13.5" N. Lat., 77° 56' 58" W. Long. Type trans. Gates BT5C; type ant. Jempro JATV 34/L. Legal counsel Smith & Pepper, Washington, D. C., consulting engineer Creutz & Snowberger, same city. Principals: William G. Broadfoot Jr., Elvin L. White, and Percy R. Smith Jr. (each 1/3%). Mr. Broadfoot Jr. is part owner property management firm, Mr. White is part owner of real estate firm, and Mr. Smith Jr., automobile dealer. (BPCT-2935).

Wilmington, N. C.—WKLM-TV Inc. Vhf ch. 3 (60-66 mc); ERP 14.4 kw vis., 7.2 kw aur. Ant. height above average terrain 198 ft., above ground 192.5 ft. Estimated construction cost \$84,669; first year operating cost \$250,000; revenue \$250,000. P. O. address Box 432, Wilmington. Studio and trans. location Wilmington. Geographic coordinates 34° 14' 52" N. Lat., 78° 00' 09" W. Long. Type trans. RCA TT5A; type ant. RCA TF-3EL. Legal counsel Cottone and Fanelli, Washington, D. C., consulting engineer John Randolph, Asheville, N. C. Principals: Harold H. and Meredith S. Thoms, and Matilan Gennett (each 12%), WCOG Inc. and Thoms Radio-TV Enterprises Inc. (each 32%). These 2 corporations are owned equally by the first three principals. Principals own equally WHHT Durham, WMMH Marshall, WCOG-TV Greensboro, WAYS-TV Charlotte, all North Carolina, WKIX Columbia, S. C., and WTVK-TV Knoxville, Tenn. (BPCT-2905).

NORTH DAKOTA

***Fargo, N. D.—North Central Educational Tv Assn. Inc.** Vhf ch. 13 (210-216 mc); ERP 104 kw vis., 63 kw aur. Ant. height above average terrain 395 ft., above ground 423 ft. Estimated construction cost \$203,000; first year operating cost \$90,000. P. O. address box 6, Fargo. Studio and trans. location Fargo. Geographic coordinates 46° 49' 03" N. Lat., 96° 48' 06" W. Long. Trans RCA TT-10AH; ant. RCA TF-12AH. Legal counsel Marmet and Schneider, Washington, D. C.; consulting engineer Lohnes & Culver, Washington, D. C. (BPET-117).

OHIO

Cleveland, Ohio—Cleveland Bestg. Inc. Uhf ch. 19 (500-506 mc); ERP 235 kw vis., 117.5 kw aur. Ant. height above average terrain 646.45 ft., above ground 465.9 ft. Estimated construction cost \$431,735; first year operating cost \$200,000; revenue \$150,000. P. O. address 1500 Chester Ave., Cleveland. Studio and trans. location Cleveland. Geographic coordinates 41° 20' 28" N. Lat., 81° 44' 29" W. Long. Type trans. GE TT-25A; type ant. GE TY-24B. Legal counsel Spearman and Roberson, consulting engineer George P. Adair, both Washington, D. C. Principals: there are over 15 stockholders having small interests. Applicant is licensee of WERE-AM-FM Cleveland and WLEC-AM-FM Sandusky, both Ohio.

***Kent, Ohio—Kent State U.** Uhf ch. 55 (716-722 mc); ERP 4.34 kw vis., 2.65 kw aur. Ant. height above average terrain 362 ft., above ground 310 ft. P. O. address E. Main at Homing Rd. Estimated construction cost \$63,100; first year operating cost \$30,000. Studio and trans. location both Kent. Geographic coordinates 41° 09' 00" N. Lat., 81° 20' 15" W. Long. Type trans. RCA TTU-1B; type ant. RCA TFU-6B. Legal counsel Cohn & Marks, consulting engineering Jansky & Bailey, both Washington, D. C. Principals: board of trustees.

Lima, Ohio—Citizens Communications Co. Uhf ch. 73 (824-830 mc); ERP 234.6 kw vis., 120 kw aur. Ant. height above average terrain 262.39 ft., above ground 296 ft. Estimated construction cost \$287,772; first year operating cost \$204,400; revenue \$230,350. P. O. address 711 W. Vine St., Lima. Studio and trans. location Lima. Geographic co-

ordinates 40° 43' 12" N. Lat., 84° 05' 03" W. Long. Type trans GE TT-25-A; type ant GE TY-25-H. Legal counsel Robert F. Jones, Washington, D. C., consulting engineer George P. Adair, same city. Principals: Sam Kamin and James A. Howenstine (each 49.75%), Milton Kamin and Catherine B. Howenstine (each 25%). Messrs. Kamin and Howenstine are applicants for new arm in Lima. (BPCT-3095).

OKLAHOMA

Oklahoma City, Okla.—KLPR-TV Inc. Uhf ch. 19 (500-506 mc); 32.1 kw vis., 16.1 kw aur. Ant. height above average terrain 435 ft. Estimated construction cost \$108,201; first year operating cost \$345,600; revenue \$365,585. P. O. address c/o Lovelle Morris Beasley, Box 4248, Oklahoma City. Studio location & trans. location both Oklahoma City. Geographic coordinates 35° 27' 58" N. Lat., 97° 31' 03" W. Long. Type trans. ITA TVU-1A; type ant. Alford 1044S. Legal counsel W. Howard Payne, Washington, D. C.; consulting engineer Commercial Radio Equipment Co., same city. Principals: Lovelle Morris Beasley, Omer Carl Thompson and William Toombs Richardson (each 25%), Leon C. Nance (20%), and Mark H. Webb (5%). Messrs. Nance, Beasley and Thompson are stockholders in KTCS Fort Smith, Ark.

OREGON

Eugene, Ore.—New Horizon Studios. Uhf ch. 20 (506-512 mcs); ERP 3.996 kw vis., 1.89 kw aur. Ant. height above average terrain 503 ft., above ground 213 ft. P. O. address Box 5256, Eugene. Estimated construction cost \$66,183; first year operating cost \$25,000; revenue \$35,000. Studio and trans. location both in Eugene. Geographic coordinates 44° 1' 25" N. Lat., 123° 3' 30" W. Long. Type trans. RCA TTU-1B; type ant. RCA TFU-6A. Legal counsel Roy Dwyer, consulting engineer Errol Pederson, both Eugene. Principal: LeeRoy McCourry is sole owner. Mr. McCourry is commercial designer.

Salem, Ore.—Salem Tv Co. Vhf ch. 3 (60-66 mc); ERP 19.6 kw vis., 9.8 kw aur. Ant. height above average terrain 916 ft., above ground 169 ft. Estimated construction cost \$136,000; first year operating cost \$240,000; revenue \$260,000. P. O. address Box 308, Salem. Studio location Salem; trans. location approximately 7 mi. SW of Salem. Geographic coordinates 44° 51' 17" N. Lat., 123° 07' 08" W. Long. Type trans. RCA TT-6AL; type ant. GE TY-50D. Legal counsel Philip Baker, Washington, D. C., consulting engineer Grant S. Feikert, Corvallis, Ore. Principals: Nancy A. Harrison (50%), Robert Eugene Harrison (25%), Robert Denison and Marie H. Holmes (each 12.5%). Mrs. Harrison has 33% interest in KIGN-AM-FM, 32.8% in KBZY Salem, and 20% in KIMA Pendleton. Mr. Harrison is manager of KBZY, Mr. Denison owns pr firm. (BPCT-3080).

TEXAS

Austin, Tex.—Austin Bestg. Inc. Uhf ch. 24 (530-536 mc); ERP 18.8 kw vis., 10.2 kw aur. Ant. height above average terrain 422 ft., above ground 426 ft. Estimated construction cost \$205,000; first year operating cost \$72,000; revenue \$84,000. P. O. address 113 W. Eighth St., Austin. Studio and trans. location Austin. Geographic coordinates 30° 20' 05" N. Lat., 97° 45' 23" W. Long. Type trans. RCA TTU-1B; type ant. RCA TFU-24DL. Legal counsel Herring & Jones, Austin, consulting engineer J. G. Roundtree, same city. Principals: Willard Deason (99%), Jeanne F. Deason and Charles F. Herring (each 50%). Austin owns KVET Austin. (BPCT-2985).

Corpus Christi, Tex.—Nueces Telecasting Co. Vhf ch. 3 (60-66 mc); ERP 100 kw vis., 100 kw aur.; aut. height above average terrain 660 ft., above ground 697 ft. Estimated construction cost \$632,963; first year operating cost \$804,000; revenue \$900,000. P. O. address 1200 Vaughn Bldg., Dallas 1, Tex. Studio location 1201 Murrett St., Corpus Christi, Tex. Trans. location intersection of County roads 17 & 63. Nueces County, Tex. Geographic coordinates 27° 38' 19" N. Lat., 97° 36' 7" W. Long. Trans. RCA TT25BL, ant. TF5CL. Legal counsel Haley, Wollenberg & Bader, Washington, D. C. Consulting engineer Edward P. Talbot, El Paso, Tex. Principals include Jack C. Vaughn, Grady H. Vaughn Jr., Cecil L. Trigg, and Jack Ryan, 25% each. Messrs. Vaughn and Trigg have interests in KVII-TV Amarillo, KROD-AM-TV El Paso, KOSA-TV Odessa, all Texas, and KRNO San Bernardino, Calif. Mr. Ryan is in real estate. (BPCT-2798).

El Paso, Tex.—Southwestern Bcstg. Co. Uhf ch. 26 (542-548 mc); ERP 13.24 kw vis., 7.44 kw aur. Ant. height above average terrain 661 ft., above ground 419 ft. Estimated construction cost \$97,000; first year operating cost \$120,000; revenue \$140,000. P. O. address 1104 West Ave. 1, Lovington, N. M. Studio and trans. location El Paso. Geographic coordinates 31° 46' 58" N. Lat., 106° 28' 47" W. Long. Type trans. GE TT-20-A; type ant. GE TY-24-C. Legal counsel Ross K. Prescott, Dallas; consulting engineer Electron Corp., same city. Principals: A. C. Holder and D. W. Erwin (each 25%), Ora R. Hall Jr. (23%), T. J. Deason and E. Kirk Newman (each 10%), and Eugene McElvaney (7%). Mr. Holder owns oil company, Mr. Erwin has major interest in community antenna firms, Mr. Hall is oil operator, Mr. Deason Jr. is accountant, Mr. McElvaney owns oil firm, and Mr. Newman is attorney. (BPCT-2993).

Houston, Tex.—Automated Electronics Inc. Uhf. ch. 29 (560-566 mc); ERP 10.88 kw vis., 6.14 kw aur. Ant. height above average terrain 637 ft., above ground 656 ft. Estimated construction cost \$63,400; first year operating cost \$132,000; revenue \$151,000. P. O. address 3022 Southland Center, Dallas. Studio and trans. location Houston. Geographic coordinates 29° 45' 11" N. Lat., 95° 22' 12" W. Long. Type trans. GE TT-20-A; type ant. RCA TFU-12BL. Legal counsel Dow, Lohnes & Albertson, Washington, D. C., consulting engineer Electron Corp., Dallas. Principals: S. M. Zimmerman (44.5%), Sam Y. Dorfman (5.8%), J. Russel Borden and Fort Worth Capital Corp. (both 5%). (BPCT-3011).

Lubbock, Tex.—Southwestern Bcstg. Co. Uhf ch. 20 (506-516 mc); ERP 9.1 kw vis., 5.1 kw aur. Ant. height above average terrain 252 ft., above ground 286.5 ft. Estimated construction cost \$82,000; first year operating cost \$120,000; revenue \$140,000. P. O. address 1104 West Ave. 1, Lovington, N. M. Studio and trans. location Lubbock. Geographic coordinates 33° 35' 05" N. Lat., 101° 50' 53" W. Long. Type trans. GE TT-20-A; type ant. Electron HL-2. Legal counsel Ross K. Prescott, consulting engineer Electron Corp., both Dallas. Principals: A. C. Holder and D. W. Erwin (each 25%), Ora R. Hall (23%), T. J. Deason and Eugene McElvaney (each 10%), and E. Kirk Newman (7%). (BPCT-2971).

Odessa, Tex.—Southwestern Bcstg. Co. Uhf ch. 24 (530-536 mc); ERP 8.43 kw vis., 4.73 kw aur. Ant. height above average terrain 237 ft., above ground 225 ft. Estimated construction cost \$82,000; first year operating cost \$120,000; revenue \$140,000. P. O. address 1104 West Ave. 1, Lovington, N. M. Studio and trans. location Odessa. Geographic coordinates 31° 51' 11" N. Lat., 102° 22' 12" W. Long. Type trans. GE TT-20-A; type ant. Electron HL-2. Legal counsel Ross K. Prescott, consulting engineer Electron Corp., both Dallas. Principals: A. C. Holder and D. W. Erwin (each 25%), Ora R. Hall (23%), T. J. Deason and Eugene McElvaney Jr. (each 10%), and E. Kirk Newland (7%). (BPCT-2977).

WISCONSIN

Eau Claire, Wis.—Chippewa Cable Co. Uhf ch. 25 (536-542 mc); ERP 4.77 kw vis., 2.58 kw aur. ant. height above average terrain 559 ft., above ground 412 ft. Estimated construction cost \$72,754, first year operating cost \$50,000, revenue \$35,000. P. O. address 19 W. Spring St., Chippewa Falls, Wis. Studio and trans. location N.W. corner of Chippewa Falls. Geographic coordinates 44° 57' 06" N. Lat., 91° 25' 14" W. Long. Trans. RCA TTU-1B, ant. TFU-6A. Legal counsel Robert M. Booth Jr., Washington. Consulting engineer Ralph J. Bitzer, St. Louis. Principals include T. Keith Coleman, Paul W. Glasener, W. Thomas Devine Jr., Frederick E. Miner, and John J. Szama, 20% each. Mr. Coleman has interest in WAXX Chippewa Falls, Wis.. WIZZ Streator, WRAM Monmouth, and WVMC Mount Carmel, all Illinois. Mr. Glasener is vice president of canning company. Mr. Devine is attorney. Mr. Miner owns theatre properties rental company Dr. Szama is practicing physician and surgeon. (BPCT-2824).

Hurley, Wis.—Alvin E. O'Konski. Vhf ch. 12 (204-210 mc); ERP 1.698 vis., 1.018 aur. Ant. height above average terrain 427.5 ft., above ground 217 ft. Estimated construction cost \$123,163; first year operating cost \$100,000; revenue \$125,000. P.O. address House Office Building, Washington, D. C. Studio and trans. location both Hurley. Geographic coordinates 46° 26' 30" N. Lat., 90° 11' 25" W. Long. Legal counsel Spearman & Roberson, Washington, D. C., consulting engineer Creutz & Snowberger, same city. Rep. O'Konski (R-Wis.) is from Tenth Congressional District, Wis., and is former owner of several radio stations.

WYOMING

Casper, Wyo.—Rocky Mountain Tele Stations. Vhf ch. 6 (82-88 mc); ERP 1.586 kw vis., 793 w (793 kw) aur. Ant. height above average terrain 1386 ft., above ground 69 ft. Estimated construction cost \$66,000; first year operating cost \$36,000; revenue \$40,000. P. O. address 1122 S. LaCienega Blvd., Los Angeles, Calif. Studio location 3900 E. Second St., Casper. Trans. location Casper, Wyo. Geographic coordinates 42° 45' 29" N. Lat., 106° 19' 25" W. Long. Trans. RCA TT-500A, ant. GE TY-60-C. Legal counsel Sher, Oppenheimer & Harris. Consulting engineer Silliman, Moffett & Rohrer. Rocky Mountain Tele Stations is group headed by Burt I. Harris, president, HarriScope Inc.

PUERTO RICO

Mayaguez, P. R.—Antilles Bcstg. Corp. Uhf ch. 16 (482-488 mc); ERP 6.44 kw vis., 2.88 kw aur. Proposed satellite of ch. 19 San Juan (see below). Ant. height above average terrain minus 116 ft., above ground 207 ft. P. O. address c/o Clement L. Littauer, Box 5627, San Juan, P. R. Estimated construction cost \$61,124; first year operating cost \$18,000; revenue \$20,000. Studio and trans. location both in Mayaguez. Geographic coordinates 18° 12' 26" N. Lat., 67° 08' 48" W. Long. Type trans. ITA 1000A; type ant. Alford 1044-S. Legal counsel Prince, Taylor & Paul, consulting engineer David Steel & Assoc., both Washington, D. C. Principals: Julio M. Ortiz & Clement L. Littauer (each 50%). Antilles also owns WRSJ San Juan. For other Antilles applications see below.

Ponce, P. R.—Antilles Bcstg. Corp. Uhf ch. 22 (518-524 mc); ERP 6.30 kw vis., 2.81 kw aur. Proposed satellite of ch. 19 San Juan (see below). Ant. height above average terrain minus 99 ft., above ground 206 ft. Same address as above. Estimated construction cost, first year operating cost and revenue same as above. Studio and trans. location both in Ponce. Geographic coordinates 18° 00' 28" N. Lat., 66° 36' 50" W. Long. For legal counsel, consulting engineer, types ant. and trans., principals and other broadcast ownership see above.

San Juan, P. R.—Antilles Bcstg. Corp. Uhf ch. 19 (500-506 mc); ERP 200 kw vis., 100 kw aur. Ant. height above average terrain 150 ft., above ground 222.5 ft. Estimated construction cost \$202,639; first year operating cost \$85,000; revenue \$100,000. Studio location San Juan, trans. location Pueblo Viejo. Type trans. ITA TVU-12500A; type ant. Alford 1044-S. P.O. address, legal counsel, consulting engineer, principals and other broadcast interest all same as above.

BROADCASTING

the
authoritative
reporter
of everything
new and
significant
in the field of
electronic media
and
broadcast
advertising
annual subscription
including
Yearbook issue
\$12.00

Closed Circuit Tv Operators

Bramson Telecasting Service Inc. 1440 Broadway, New York 18, N. Y. Circle 6-9860. E. M. Abramson, pres. (All phases of closed circuit television.)

Communications Productions Inc. 49 Berkeley St., Boston, Mass. Hubbard 2-5579, Robert Berman, pres; A. J. Schneider, prod supervisor. (Closed circuit tv, tv films, live tv.)

General Television Network. 901 Livernois Ave., Ferndale 20, Mich. Lincoln 8-2500, Stanley R. Akers, pres; John L. Mayer, operations vp.

New York 29: 1280 Fifth Ave. Enright 9-3000, Richard L. Colten, exec vp; Herbert Green, eastern sales mgr.

(Closed circuit tv, mobile video tape recording, rent large screen tv projectors, provide closed circuit tv shows, rent video paging equipment.)

Medical Communications. (division of Paul Klemtner & Co.) 1270 Ave. of the Americas, New York 20, N. Y. Lt. 1-2100, Edward C. Rasp Jr., director, radio & tv.

(Closed circuit tv and motion picture service in medical, pharmaceutical fields.)

Medical Tv Network. 400 Madison Ave., New York 17, N. Y. Plaza 3-0025, Sol Sagall, pres; Ira Kamen, exec vp.

(Closed circuit tv programming of professional lectures & demonstrations to physicians.)

Professional Closed Circuit Television Inc. 274 Madison Ave., Murray Hill 9-3660, Jay Raeben, pres; Louis Tyrell, vp.

Sports Network Inc. 36 West 44th Street, New York 36, N. Y. Murray Hill 2-0117, Richard E. Bailey, pres; Roylance H. Sharp, vp; Thomas J. Schilling, sec-treas.

Southwest Video Tapes Inc. 151 Ridglea State Bank Bldg., Fort Worth 16, Tex. Pershing 8-9411, George W. Chyka, pres executive producer; Warren C. Jaynes, vp, dir of engr.

(Closed circuit tv, mobile video tape recording, provide closed circuit pickups, rent large screen projection facilities, for industrial, educational uses.)

Telecasting Services Inc. 1058 W. Washington Blvd, Chicago 7, Ill. Seeley 8-1022, H. Walter Thompson, pres; Saul Z. Bass, sec-treas; Carl J. Meyers Jr., tv producer, director; V. McIntosh, chief engr.

(Closed circuit tv pickup and programming; large screen projection equipment and studio facilities for video tape and kinescope programs.)

TelePrompTer Corp. (Programs and Productions Div.), 50 W. 44th St., New York 36, Judson 2-3800, Irving B. Kahn, pres; Monroe M. Rifkin, vp, asst to pres; Hubert J. Schlafly Jr., vp for engineering; Jay Merkle, operations dir; John R. Barington, dir public relations.

(Producers of large screen closed circuit telecasts for industry, sports and government.)

Theatre Network Television Inc. (TNT). 575 Madison Ave., New York 22, N. Y. Plaza 5-6300, Nathan L. Halperin, pres; Marshall Jamison, exec producer; Robert Robert F. White, dir of prog prod; Edward F. Addiss, dir of opns; Bart Swift, dir of sls development; Eugene D. Warren, dir of engr; John Leay, chief engr.

TNT Technical Center, 62-10 34th Ave., Woodside 77, New York. Plaza 5-6300.

Los Angeles 38, Calif.: 1137 North Cole Ave., Hollywood 2-2430, Douglas George, mgr, Pacific Coast Div.

(Closed circuit television for business, industry and special events; large screen tv displays for broadcasting.)

Visual Electronics Corp. 356 W. 40th St., New York 18, Pennsylvania 6-5340, James E. Tharpe, pres; John P. Gallagher, vp; Morris A. Mayers, mgr of closed circuit tv operations.

(Closed circuit services for sales meetings, medical conventions, training programs; designs and equips closed circuit installations for industrial, educational, medical and commercial use.)

COMMUNITY ANTENNA TELEVISION

Community antenna television systems have been constructed in more than 1,000 U.S. communities. They serve a total of more than 1 million homes and do a gross business of \$51.3 million a year. These figures were calculated by *Television Magazine* in a special study of catv in the magazine's June 1962 issue.

Catv has come a long way since it began developing in the hills of Oregon and Pennsylvania in 1949-50. Originally conceived as a means of delivering television reception to communities beyond easy reach of on-the-air stations, catv has developed into a sophisticated system of home entertainment and enlightenment. Nowadays the average catv system carries four or five television signals (picked up from stations by high antennas or, in some cases, microwave relays). Some systems carry as many as nine television services, and many provide audio services like fm stereo background music.

Some catv operators see catv as the nucleus of a national system of subscription tv. In rudimentary form some systems have already been used for that purpose. TelePrompTer Corp., which owns several catv systems, has fed several championship fights to catv systems. Not all catv operators favor the development of pay tv. Some, especially those with smaller operations, are content to stick with the profitable status quo.

The obvious appeal of subscription television is its promise of increased catv revenue. Most catv systems now charge monthly subscription fees ranging from \$2.50 to \$6.50, for an average of about \$4. Pay tv advocates see the addition of metering devices that will provide the physical means of collecting special fees for special subscription programs.

Even without the additional attractions of subscription tv, catv systems are, however, still growing. The recent trend has been toward installations in larger communities, and if it continues it will considerably reshape the size and nature of the business. At the time the *Television* magazine article appeared, the average catv system served only 800 subscribers; only 16 of all the catv systems in the country had more than 5,000 connections and only two had more than 10,000.

From the beginning, catv has had troubles with some broadcasters. When catv has moved into small communities which were already served by one television station, the station has sometimes lost enough audience to cause severe loss of advertising revenue. The problem has been especially acute when the catv brought into town a network service from a remote station that dupli-

cated the network service of the station on the scene. But more stations have been helped by catv than hurt by it.

In the mountains of Pennsylvania, for instance, catv is actively encouraged by broadcasters whose direct signals do not penetrate into valleys that catv can serve. The three uhf stations in Scranton-Wilkes-Barre claim that some 110,000 homes, a third of their total circulation, are reached through community antenna systems. This plus coverage is calculated in the stations' rates.

Prompted mostly by broadcasters who have felt hurt by catv operators, the

FCC has asked Congress for the power to regulate community antennas. (A bill that would have provided stiff rules over catv was narrowly defeated in the Senate in 1959.) What the FCC has requested is authority to impose:

1. Some requirement that a catv system carry the signal of a local station if the latter desires it.

2. Some requirement that if the local signal is carried, its quality is not degraded on the cable.

3. Some protection of the local stations against duplication on the cable system of programs originating from distant stations and of programs broadcast simultaneously by local stations.

This legislation is being opposed by the National Community Television Assn., the trade association of catv. The National Assn. of Broadcasters has formed a special catv committee to work out its policy on the proposals.

The NAB's deliberations are complicated by recent ventures into catv by some of the broadcaster association's most influential members. The Cox Stations (WSB-AM-FM-TV Atlanta, WHIO-AM-FM-TV Dayton, WSOC-AM-FM-TV Charlotte, WCKR Miami) have begun buying catv systems; RKO General, one of the major multiple owners of broadcast stations, also is one of the biggest catv operators with 19 systems and some 30,000 subscribers.

Something more than \$450 million has been estimated as the total investment in catv, and the figure is rising, as fast as systems develop in larger communities. In 1959 the average catv community had a population of about 9,000. The trend is into cities of 50,000 to 100,000.

The trading in existing systems has also increased. Bill Daniels, of Denver, the leading broker of catv properties, told *Television*: "We are in a sellers' market. For every property we get listed we have five to six buyers eager to begin negotiations. And many systems seekers are broadcasters." It is no longer uncommon for catv systems to bring as much as \$1 million in a sale. "Four years ago," said Mr. Daniels, "a system brought three-and-a-half to four times its cash flow. Today this is often up to eight times cash flow."

Catv advocates see a promising future. They feel their business will develop at least as fast as television broadcasting. If uhf stations come on the air in substantial numbers, the opportunity for catv will be expanded, the catv people feel, because with uhf's shorter range than vhf's there will be need to fill in gaps in station coverage. If pay tv begins to move, the catv systems will be ready to move with it.

CATV BOXSCORE		
SYSTEMS	SUBSCRIBERS	STATE
6	14,200	Alabama
0	Alaska
29	28,400	Arizona
12	15,100	Arkansas
76	73,000	California
15	14,700	Colorado
3	1,000	Connecticut
0	Delaware
0	District of Columbia
8	6,900	Florida
1	1,100	Georgia
1	#	Hawaii
31	26,000	Idaho
6	5,400	Illinois
1	150	Indiana
5	9,500	Iowa
12	7,800	Kansas
43	24,000	Kentucky
6	4,100	Louisiana
10	3,400	Maine
10	21,000	Maryland
5	4,900	Massachusetts
15	16,400	Michigan
14	24,600	Minnesota
16	22,700	Mississippi
3	4,700	Missouri
17	21,500	Montana
7	6,300	Nebraska
6	13,000	Nevada
8	12,000	New Hampshire
2	6,700	New Jersey
23	26,300	New Mexico
52	56,200	New York
1	*	North Carolina
0	North Dakota
16	17,300	Ohio
21	22,200	Oklahoma
68	73,000	Oregon
185	230,000	Pennsylvania
0	Rhode Island
0	South Carolina
5	1,000	South Dakota
8	5,400	Tennessee
66	57,300	Texas
10	4,000	Utah
17	16,500	Vermont
1	400	Virgin Islands
8	5,200	Virginia
62	74,000	Washington
62	65,200	West Virginia
10	5,500	Wisconsin
21	21,300	Wyoming
1,000	1,069,350	

Honolulu system now operating with known potential of 5,000 subscribers.
 * Wilmington, N. C. system recently became operative; it has a measurable potential of 10,000 subscribers.
 TELEVISION Magazine, June 1962



**FROM COAST TO
COAST**

**EXPERIENCED
MICROWAVE
OPERATORS
SERVING THE CATV
INDUSTRY RELY ON**

JERROLD

**WIDEBAND
MICROWAVE**



MARTIN F. MALARKEY
President, Eastern Shore
Microwave Relay Co.



JOHN WALSONAVICH
President, Service Electric
Microwave Co.



CHARLES W. FRIBLEY, JR.
President, New York-Penn
Microwave Corp.



PAUL McADAM
Partners, Western Microwave.



BOB MAGNESS

Community Antenna Tv Systems

(*Denotes member National Community Television Association)

ALABAMA

- *ANNISTON—Tv Cable Co. of Anniston Inc., 1401 Noble St. John L. Brown Jr., pres. Under construction. 6 channels.
- *AUBURN—Auburn Automated Tv Corp., 112 Tichenor Ave. S. J. Baker, pres. Under construction. 6 channels.
- *FLORENCE—Muscle Shoals Tv Cable Co. (H&B Communications Corp.), 121 S. Court St. Fred R. Rutledge, mgr. 8440 subscribers. 5 channels. H&B also owns systems in Prescott & Flagstaff, both Arizona; Ft. Bragg, Ukiah, Willits, Lompoc & Palm Springs, all California; Trinidad, Colo.; Pocatello, Idaho; Dubuque, Iowa; Madwaska, Me.; Whitefish & Missoula, both Montana; Venter City, N. J.; Lovington, Portales & Tumcumcari, all New Mexico; Reno, Nev.; Richland, Walla Walla & Wenatchee, all Washington.
- FORT PAYNE—City Tv Co.
- *HUNTSVILLE—Huntsville Tv Cable Inc., 2320 N. Memorial Drive. William O. Neal, pres. 1,000 subscribers. 5 channels.
- *HUNTSVILLE—Tv Distribution System Inc., Box 770. W. H. Pollard, pres. 4000 subscribers. 5 channels.
- *LANETT—See West Point, Ga., for ownership and address.
- *OPELIKA-AUBURN—Lee County Tv Cable Co., P. O. Box 592, Opelika. Noel B. Morgan, mgr. 482 subscribers. 7 channels. WAGA-TV, WSB-TV and WAIL (TV), all Atlanta; WRBL-TV and WTVM (TV), both Columbus, Ga.; WSFA-TV Montgomery, Ala.
- RUSSELLVILLE—Better Tv Cable Co., W. Lawrence St.
- TUSCALOOSA—Tv Broadcasting Circuits Inc., P.O. Box 591. T. H. Todd, pres. 1,347 subscribers. 4 channels: WAPI-TV, WBRC-TV, *WBIQ (TV), all Birmingham; WCEB (TV) Columbus, Miss.; background music.

ARIZONA

- *AJO—Ajo Tv Service Inc., 833 Second Ave. V. E. Blow, pres. 1200 subscribers. 5 channels.
- *BISBEE—KSUN Tv, P. O. Drawer C, Lowell Station. Carl W. Morris, pres. 2190 subscribers. 4 channels.
- CHRISTMAS—Ameco Inc., 2949 W. Osborn Rd., Phoenix. Bruce Merrill, pres. 100 subscribers. 5 channels: KOOL-TV, *KAET (TV), KPHO-TV, KTVK (TV) and KVAR (TV), all Phoenix. Also owns systems in Globe-Miami, Yuma, Ray and Phoenix, all Arizona; Panama City, Fla.; El Centro, Brawley, Calexico, Imperial, Big Bear Lake and Holtville, all California.
- *CLIFTON—Vumore Co., Box 1268. 1966 subscribers. 4 channels. For other Vumore systems see Cottonwood.
- *COTTONWOOD—Vumore Co., Box 613. 453 subscribers. 4 channels. Also owns systems in Clifton, Holbrook, Page, Stafford, Show Low & Winslow, all Arizona; Concordia, Clay Center & Beloit, all Kansas; Clarkdale & Gulfport, both Mississippi; Hobart, Hugo, Idabel, Mangum, Altus & Ardmore, all Oklahoma; Bonham, Childress, Denison, Lufkin, Memphis, Point Comfort, Port Lavaca, Sherman & Wellington, all Texas.
- *DOUGLAS—Whitey's Tv & Cable Co., 1121 G Ave. J. W. Brayer, pres. Also owns Williams, Ariz., system.
- *FLAGSTAFF—Flagstaff Tv & Cable Co. (H&B Communications Corp.), 121 E. Aspen St. Robert E. Cowley, mgr. 3600 subscribers. 4 channels. For other H&B systems see Florence, Ala.
- *GLOBE-MIAMI—Ameco Inc., 2949 W. Osborn Rd., Phoenix. Bruce Merrill, pres. 2,500 subscribers. 5 channels: KOOL-TV, *KAET (TV), KPHO-TV, KTVK (TV) and KVAR (TV), all Phoenix. For other systems under same ownership see Christmas, Ariz.
- *HOLBROOK—Vumore Co., Box 208. 666 subscribers. 4 channels. For other Vumore systems see Cottonwood.
- *NOGALES—Clear-Vision TV, 324 Grand Ave. J. W. Allen, owner. 1,202 subscribers. 5 channels: KOLD-TV, KGUN-TV and KVOA-TV, all Tucson; KOOL-TV and KPHO-TV, both Phoenix.
- *PAGE—Vumore Co., Box 666. 1059 subscribers. 4 channels. For other Vumore systems see Cottonwood.

- *PHOENIX—Ameco Inc., 2949 W. Osborn Rd. Bruce Merrill, pres. 250 subscribers. 5 channels: KOOL-TV, KPHO-TV, KTVK (TV), *KAET (TV) and KVAR (TV), all Phoenix. For other systems under same ownership see Christmas, Ariz.
- *PRESCOTT—Tv Service Co. (H&B Communications Corp.), Box 107. Robert E. Cowley, mgr. 2193 subscribers. 5 channels. For other H&B systems see Florence, Ala.
- *RAY-SONORA—Ameco Inc., 2949 W. Osborn Rd., Phoenix. Bruce Merrill, pres. 300 subscribers. 5 channels: KOOL-TV, KPHO-TV, *KAET (TV), KTVK (TV) and KVAR (TV), all Phoenix. For other systems under same ownership see Christmas, Ariz.
- *SAFFORD—Priv-O-Line Tv Cable Co. C. H. Haralson, pres. 415 subscribers. 5 channels.
- *SAFFORD—Vumore Co., Box 427. 1113 subscribers. 4 channels. For other Vumore systems see Cottonwood.
- *SHOW LOW—Vumore Co., Box 681. For other Vumore systems see Cottonwood.
- ST. JOHNS—Harvey's Radio Service.
- *WILLIAMS—Whitey's Tv & Cable Co., 108 S. Third St. J. W. Era er, pres. Also owns Douglas, Ariz., system.
- *WINSLOW—Vumore Co., Box 421. 1654 subscribers. 4 channels. For other Vumore systems see Cottonwood.
- *YUMA—Ameco Inc., 2949 W. Osborn Rd., Phoenix. Bruce Merrill, pres. For other systems under same ownership, see Christmas, Ariz.

ARKANSAS

- *BATESVILLE—Community Antenna Inc., Box 861. Jim Davidson, mgr. 702 subscribers. 5 channels.
- *FAYETTEVILLE—Trans-Video Corp. (Televants Corp.), 103 W. Mountain. H. R. Lindsey, mgr. (operated by Systems Management Co.), 4,225 subscribers. 4 channels: KOTV (TV), KVOO-TV and KTUL-TV, all Tulsa; KFSA-TV Fort Smith, Ark. Televants also owns systems in Warren, Bradford, Eldred, Clearfield, Pottsville, Minersville and Schuylkill Haven, all Pennsylvania; Olean-Alleganey, N. Y.; Orange-Athol and Pittsfield, all Massachusetts; Little Falls, Minn.; Bellows Falls, Vt.; Claremont, N. H.; Harrisonburg, Va.; Coos Bay, Eastside, North Bend, Empire, Myrtle Point and Powers, all Oregon; Martinez, Calif., and Aztec, N. M.
- *FORT SMITH—Fort Smith Tv Cable Co., P. O. Box 1995. Travis T. Arnold, v-mgr. 5 channels: KSFA-TV Fort Smith; KARK-TV and KTHV (TV), both Little Rock; KVOO-TV and KTUL-TV, both Tulsa; background music.
- *HARRISON—Twin Cities Tv System Inc., P.O. Box 120. Betty Lou Wheeler, pres.
- *MENA—Tv Signal Service, 515 Mena St. T. C. Masters, pres. 575 subscribers. 5 channels.
- MT. HOME—Mt. Home Tv Cable Co., 101 W. 6th St.
- *ROGERS—Rogers Tv Cable Inc., 317 North Second St. Fred J. Stevenson, pres. 1,100 subscribers. 5 channels: KOTV (TV), KVOO-TV and KTUL-TV, all Tulsa; KOAM-TV Pittsburg, Kan.; KODE-TV Jonlin, Mo.
- *SILOAM SPRINGS—Garrett Coaxial Tv Tower Inc., 1205 S. Mt. Olive. Tom H. Garrett, pres. 275 subscribers. 5 channels.
- SPRINGDALE—Tv Cable System, 124 N. Shiloh St. Robert M. Rogers, pres. 1580 subscribers. 5 channels.
- *VAN BUREN—Tv Cable Inc., 832 Main St. Paul Comstock, mgr. 135 subscribers. 5 channels.

CALIFORNIA

- *BANNING—Banning Communications Corp., P. O. Box 305. E. N. Knox, pres. 400 subscribers. 7 channels: KTLA (TV), KRCA (TV), KNXT (TV), KTTV (TV), KABC-TV, KHJ-TV and KCOP-TV, all Los Angeles; background music.
- *BARSTOW—Western Video Inc., 1105 E. Main St. William Townsend, mgr. (operated by Systems Management Co.) 3,250 subscribers. 5 channels: KNXT (TV), KRCA (TV), KTLA (TV), KABC-TV and KTTV (TV), all Los Angeles.
- BEVERLY HILLS—Vision Wire Co., 400 S. Beverly Drive. Frank H. Erb. 500 subscribers. 7 channels.
- *BIG BEAR LAKE—Ameco Inc., 2949 W. Osborn Rd., Phoenix. Bruce Merrill, pres. 500 subscribers. 5 channels: KNXT (TV), KHJ-TV, KTLA (TV), KABC-TV and KRCA (TV), all Los Angeles. For other systems under same ownership see Christmas, Ariz.

- BIG SUR—Rancho Sierra Mar.
- BIJOU & SQUAW VALLEY—J. W. Brewer Inc., 2800 Stockton Blvd., Sacramento.
- BLYTHE—Tv Cable System, 215 N. Broadway. James E. Peaden. 1,000 subscribers. 5 channels. KTVK (TV), KTAR (TV), KAET (TV), KOOL-TV and KPHO-TV, all Phoenix; originates local programming and commercials; background music.
- *BORREGO SPRINGS—Tele-Cable Service Corp., Box 336. Jack A. Russell, pres. Under construction. 3 channels.
- *BRAWLEY—Amcco Inc., 2949 W. Osborn Rd., Phoenix, Ariz. Bruce Merrill, pres. For other systems under same ownership, see Christmas, Ariz.
- *BURBANK—Community Tv Reception Co., 1509 W. Burbank Blvd. Lucille Mackey, mgr. 100 subscribers. 7 channels.
- *CALEXICO—Ameco Inc., 2949 W. Osborn Rd., Phoenix. Bruce Merrill, pres. For other systems under same ownership see Christmas, Ariz.
- *CARMEL-MONTEREY—Alarm Corp., P. O. Box 3455. Howard F. Bruggeman, pres. 2,225 subscribers. 5 channels: KSBW-TV Salinas, Calif.; KPIX (TV), KQED (TV), KRON-TV and KGO-TV San Francisco.
- CATHEDRAL CITY—Desert Tv Cable Inc., Hwy. 111, Palm Desert, Calif. J. Phil Franklin, gen mgr. 5 channels: KRCA (TV), KNXT (TV), KTLA (TV), KABC-TV and KHJ-TV, all Los Angeles. Also owns systems in Coachella, El Dorado Palms, Indian Wells, Indio, La Quinta, Paly City and Palm Desert, all California, with a total of 3,200 subscribers.
- CAYUCOS—Jerry Martin Tv Service, 1876 Circle Lane.
- *CLEARLAKE OAKS—Konociti Tv Inc., George Pitchforth, pres. 50 subscribers. 5 channels.
- COACHELLA—Desert Tv Cable Inc., Hwy. 111, Palm Desert, Calif. J. Phil Franklin, gen mgr. 5 channels: KRCA (TV), KNXT (TV), KTLA (TV), KABC-TV and KHJ-TV, all Los Angeles. For other Desert Tv systems see Cathedral City, Calif.
- *CRESTLINE—George M. Acker Co., 3833 Wilshire Blvd., Los Angeles. Under construction.
- DOWNIEVILLE—Downieville Tv.
- *DUNSMUIR—Dunsmuir Community Tv Co., P. O. Box 757. John F. Burgess, owner. 600 subscribers. 3 channels: KHSL-TV Chico and KVIP (TV) Redding, both California.
- EAGLE MT. MINES—Kaiser Steel Corp.
- *EL CENTRO—Amcco Inc., 2949 W. Osborn Rd., Phoenix, Ariz. Bruce Merrill, pres. For other systems under same ownership see Christmas, Ariz.
- EL DORADO PALMS—Desert Tv Cable Inc., Hwy. 111, Palm Desert, Calif. J. Phil Franklin, gen mgr. 5 channels: KRCA (TV), KNXT (TV), KTLA (TV), KABC-TV and KHJ-TV, all Los Angeles. For other Desert Tv systems see Cathedral City, Calif.
- FONTANA—Kaiser Steel Corp.
- *GUERNEVILLE—Mel's Tv Inc., Box 128. Mel Williams, pres. 300 subscribers. 5 channels.
- GLENDALE-BURBANK—Standard Reception Co., P. O. Box 2574, Terminal Annex, Los Angeles 54. Edwin R. Spencer, pres. 7 channels: KABC-TV, KHJ-TV, KCOP (TV), KTLA (TV), KNXT (TV), KRCA (TV) and KTTV (TV), all Los Angeles.
- HAPPY CAMP—Siskiyou Video Co., P. O. Box 480, Yreka, Calif. William R. Maginnis. 265 subscribers. 2 channels: KIEM-TV and KVIQ-TV, both Eureka, Calif. Also owns Yreka system.
- *HOLTVILLE—Ameco Inc., 2949 W. Osborn Rd., Phoenix. Bruce Merrill, pres. For other systems under same ownership see Christmas, Ariz.
- IMPERIAL—Ameco Inc., 2949 W. Osborn Rd., Phoenix, Ariz. Bruce Merrill, pres. For other systems under same ownership see Christmas, Ariz.

HAMILTON-LANDIS

& ASSOCIATES, Inc.
NATIONWIDE MEDIA BROKERS
WASHINGTON, D. C., CHICAGO, DALLAS,
SAN FRANCISCO

SELL **MORE**

RADIO & TELEVISION STATIONS
IN THE WEST—NEAREST OFFICE IS—
111 SUTTER ST., SAN FRANCISCO 4
EXBROOK 2-5671

CALIFORNIA continued

INDIAN WELLS—Desert Tv Cable Inc., Hwy. 111, Palm Desert, Calif. J. Phil Franklin, gen mgr. 5 channels: KRCA (TV), KNXT (TV), KTLA (TV), KABC-TV and KHJ-TV, all Los Angeles. For other Desert Tv systems see Cathedral City, Calif.

INDIO—Desert Tv Cable Inc., Hwy. 111, Palm Desert, Calif. J. Phil Franklin, gen mgr. 5 channels: KRCA (TV), KNXT (TV), KTLA (TV), KABC-TV and KHJ-TV, all Los Angeles. For other Desert Tv systems see Cathedral City, Calif.

IONE—Angier Appliance.

*KELSEYVILLE—Konociti Tv.

*LAGUNA BEACH—Laguna Video Inc., 328 Glenneyre St. Wayne Hauser, mgr (operated by Systems Management Corp.), 2,245 subscribers. 7 channels: KRCA (TV), KCOJ (TV), KTLA (TV), KNXT (TV), KTTV (TV), KABC-TV and KHJ-TV, all Los Angeles.

*LAKE HUGHES—Lake Hughes Tv Cable Service, 43851 N. Lake Hughes Rd. C. A. Sundeen, mgr. 87 subscribers. 7 channels.

LAKE HUGHES—Pine Canyon Mercantile Co.

LA QUINTA—Desert Tv Cable Inc., Hwy. 111, Palm Desert, Calif. J. Phil Franklin, gen mgr. 5 channels: KRCA (TV), KNXT (TV), KTLA (TV), KABC-TV and KHJ-TV, all Los Angeles. For other Desert Tv systems see Cathedral City, Calif.

LAYTONVILLE—Laytonville Community Antenna, Branscomb Rd.

LEWISTON—Trinity Cable Tv.

LOS ANGELES—Famous Players Community Antenna Service Co., 2000 Stoner Ave.

LOS ANGELES—Standard Reception Co., Box 2574, Terminal Annex.

LOYALTON—Loyalton Community Antenna.

*LUCERNE—Lucerne Tv Cable, Foothill Blvd. James J. Grover, mgr.

MARIPOSA—Mariposa Tv System.

MARTEL—Angier Electric & Tv, Box 13.

*MARTINEZ—Televents of California Inc., 714 Main St. Frank Williams, mgr (operated by Systems Management Co.), 1,525 subscribers. 3 channels: KGO-TV, KRON-TV and KPIX (TV), all San Francisco. For other Televents systems see Fayetteville, Ark.

McCLOUD—McCloud Tv Co.

*MODESTO—Vurite Inc., 216 Fusco Ave. Neil C. Gardenheir, pres. Under construction. 5 channels.

MORRO BAY—Jerry Martin Tv Service, 950 E St.

*MONTEREY—La Mesa Tv Co., 425 Alvarado St. William E. Norris & Leonard Abinante, 230 subscribers. 7 channels.

OILDALE—Kern Mutual Telephone Co., Box 246.

*OJAI—Southern Calif. Cable Tv Corp., Box 876. V. E. Sharar, pres. Under construction. 8 channels.

PALM CITY—Desert Tv Cable Inc., Hwy. 111, Palm Desert, Calif. J. Phil Franklin, gen mgr. 5 channels: KRCA (TV), KNXT (TV), KTLA (TV), KABC-TV and KHJ-TV, all Los Angeles. For other Desert Tv systems see Cathedral City, Calif.

*PALM DESERT—Desert Tv Cable Inc., Hwy. 111. J. Phil Franklin, gen mgr. 5 channels: KRCA (TV), KNXT (TV), KTLA (TV), KABC-TV and KHJ-TV, all Los Angeles. For other Desert Tv systems see Cathedral City, Calif.

*PALM SPRINGS—Palm Springs Tv Co., 1050 N. Palm Canyon Dr. Dr. Charles Webster, mgr. 6,459 subscribers. 7 channels.

PIONEER POINT—H. S. Anderson Co., 11344 Olympic Blvd., Los Angeles 64. William Wright, gen mgr. 810 subscribers. 4 channels: KNXT (TV), KRCA (TV), KTLA (TV) and KABC-TV, all Los Angeles; background music. Also owns Troma, Calif., system.

PLACERVILLE—El Dorado Tv Engineering Corp., 564 Main St.

*QUINCY—Quincy Community Tv Assn., Box 755. John C. Semer, mgr. 546 subscribers. 3 channels.

*SALINAS—Central Calif. Comm. Corp., 238 John St. John C. Cohan, pres. Under construction.

*SAN BERNARDINO—Community Tv, 3315 E St. Richard J. Filanc, pres. 1650 subscribers. 8 channels.

*SANTA CRUZ—TelePrompTer of Santa Cruz. For other TelePrompTer systems see Liberal, Kan.

*SAUSALITO—Sausalito Community Tv System, Box 617. Robert C. Rose, mgr. 300 subscribers. 5 channels.

SONORA—Sonora Community Antenna, P. O. Box 621. Laurence S. Jacobson, owner. 600 subscribers. 6 channels: KRCA-TV Sacramento; KOVR (TV) Stockton; KSEW-TV Salinas; KTVU (TV) Oakland; KRON-TV and KPIX (TV), both San Francisco, all Calif.

SOUTH LAGUNA—Clear Tv, 31732 Mar Vista Ave. Richard T. Barrett, pres. 140 subscribers. 11 channels: KCOP (TV), KTLA (TV), KNXT (TV), KRCA (TV), KTTV (TV), KABC-TV and KHJ-TV, all Los Angeles; KFMB-TV and KOGO-TV, both San Diego; XETV (TV) Tijuana, Mexico; background music.

TAFT—Kern Mutual Telephone Co.

*TRONA—H. S. Anderson Co., 11344 Olympic Blvd., Los Angeles 64. William Wright, gen mgr. 4 channels: KNXT (TV), KRCA (TV), KTLA (TV) and KABC-TV, all Los Angeles; background music. Also owns Pioneer Point, Calif., system.

*TUJUNGA—Seven Hills Antenna Corp., 10006 Commerce Ave. Dean M. DeVee, pres. 1,075 subscribers. 7 channels: KCOP (TV), KTLA (TV), KNXT (TV), KRCA (TV), KTTV (TV), KABC-TV and KHJ-TV, all Los Angeles.

*UKIAH—Spanish Mountain Tv Co., 311 S. Main. Howard L. King, mgr. 1823 subscribers. 5 channels.

*VENTURA—Avenue Tv Coaxial Cable Service, 1963 E. Main St. John G. George, pres. 950 subscribers. 3 channels: KCOP (TV), KTLA (TV), KNXT (TV), KRCA (TV), KTTV (TV), KABC-TV and KHJ-TV, all Los Angeles; KEYT (TV) Santa Barbara, Calif.

WALNUT CREEK—Cable-Vision, 2169 San Miguel Dr. Charles R. Crabtree.

WEAVERVILLE—Community Tv Co.

WILLITS—Vision Wire Co.

WOLFORD HEIGHT—Clear Tv & Cable Inc., Box 243.

*YREKA—Yreka Tv Co., P. O. Box 840. William R. Maginnis, co-owner. 1,045 subscribers. 3 channels: KVIP-TV Redding and KRCA-TV Sacramento, both California; KBES-TV Medford, Ore.

COLORADO

*ALAMOSA—Colorado Televents, 312 State St. W. H. Sexton, mgr (operated by Systems Management Corp.), 760 subscribers. 5 channels: KOB-TV, KNME-TV, KOAT-TV and KGGM-TV, all Albuquerque; KRDO-TV Colorado Springs, Colorado. Televents also owns systems in Antonito, LaJara, Leadville, Monte Vista and Salida, all Colorado.

*ANTONITO—Colorado Televents, 312 State St., Alamosa. W. H. Sexton, mgr (operated by Systems Management Co.), 40 subscribers. 3 channels: KOB-TV, KOAT-TV and KGGM-TV, all Albuquerque. For other Colorado Televents systems see Alamosa.

*DEL NORTE—Colorado Televents, P. O. Box 206. W. H. Sexton, mgr. 42 subscribers. 4 channels. For other Televents systems see Alamosa.

*DURANGO—Durango Tv Network Inc., 1130 Main Ave. John J. Morrissey, pres. 1,800 subscribers. 4 channels: KOB-TV, KGGM-TV, KOAT-TV and KNME-TV, all Albuquerque.

*LAJARA—Colorado Televents, 312 State St., Alamosa. W. H. Sexton, mgr (operated by Systems Management Co.), 60 subscribers. 3 channels: KOB-TV, KOAT-TV and KGGM-TV, all Albuquerque. For other Colorado Televents Systems see Alamosa.

*LEADVILLE—Colorado Televents, 605 Harrison Ave. Richard Cox, mgr (operated by Systems Management Co.), 975 subscribers. 3 channels: KOA-TV, KLZ-TV and KBTU (TV), all Denver. For other Colorado Televents Systems see Alamosa.

*MONTE VISTA—Colorado Televents, 312 State St., Alamosa. W. H. Sexton, mgr (operated by Systems Management Co.), 325 subscribers. 5 channels: KNME-TV, KOB-TV, KOAT-TV and KGGM-TV, all Albuquerque; KRDO-TV Colorado Springs. For other Colorado Televents Systems see Alamosa.

*SALIDA—Colorado Televents, 238 F St. W. H. Sexton, mgr (operated by Systems Management Co.), 850 subscribers. 4 channels: KLZ-TV, KOA-TV and KBTU (TV), all Denver; KCSJ-TV Pueblo, Colo. For other Colorado Televents Systems, see Alamosa.

SPRINGFIELD—Springfield Tv Cable System, P. O. Box 265. G. H. (Bunk) Dodson, owner; Ernie Locke, mgr. 400 subscribers. 3 channels: KCSJ-TV Pueblo, KKTU (TV) and KRDO-TV, both Colorado Springs, all Colorado. Mr. Dodson also owns systems in Elkhart, Kan.; Clayton, N. M.; Cordell and Sayre, both Oklahoma.

*STERLING—Sterling Community Tv Co. (Collier Community Tv Co.), 127 S. 2nd St. Charles Pope, mgr. 3,100 subscribers. 6 channels: KOA-TV, *KRMA (TV), KLZ-TV, KBTU (TV) and KTRV (TV), all Denver; KFBC-TV Cheyenne, Wyo.; background music. Collier also owns systems in Kimball, Sidney, Alliance and Scotts Bluff County, all Nebraska, and Laramie, Wyo. Collier headquarters are at 700 W. 13th Ave., Denver.

*TRINIDAD—Trinidad Community Tv Co. (H&B Communications Corp.), 444 N. Commercial St. Pete Ruiz Jr., mgr. 2,500 subscribers. 3 channels: KOAA-TV, Pueblo, Colo.; KKTU (TV) and KRDT-TV, both Colorado Springs. For other H&B Communications systems see Florence, Ala.

CONNECTICUT

*NEW HAVEN—Community Tv Systems Inc., 354 Whalley Ave. William Shank, pres. 400 subscribers. 7 channels: WNHC-TV New Haven; WTIC-TV Hartford; WABC-TV, WCBS-TV, WNBC-TV, WOR-TV and WPIX (TV), all New York.

*NEW HAVEN—Tv Antennae Systems Inc., 27 Dixwell Ave. Matthew Janetopoulos, mgr. 338 subscribers. 8 channels.

WATERBURY—Co-Axial Tv Service of Conn., Inc., 30 Avon Ave.

FLORIDA

*FT MYERS—Southern Cablevision, Box 1352. Edward McBride, pres. Under construction. 4 channels.

*KEY WEST—Beach Cable-Vision Inc., 300 Simonton St. C. E. Smith Jr., vp-gen mgr. 5 channels: WLBW-TV, WTVJ (TV) and WCKT (TV), all Miami; CMQ-TV Havana, Cuba; closed-circuit originations; background music.

*NAPLES—General Tv Systems Inc., 541 Eighth St. S. Douglas B. Danser, pres. 3000 subscribers. 5 channels.

OCALA—Broadcasting Co. of the South. 650 subscribers. 5 channels: WJXT (TV) and WFGA-TV, both Jacksonville, Fla.; WDBO-TV and WLOF-TV, Orlando. WESH-TV Daytona Beach, all Florida.

*OCALA—Video Corp. of Ocala, 220 S. Magnolia St. Don S. Campbell, mgr. 100 subscribers. 5 channels.

*PANAMA CITY—Ameco Inc., 2949 W. Osborn Rd., Phoenix, Ariz. Bruce Merrill, pres. For other systems under same ownership see Christmas, Ariz.

SARASOTA—City Tv Antenna Network, 415 S. Pineapple Ave.

*TALLAHASSEE—Tallahassee Cablevision, P. O. Box 1027. J. Kenneth Balingier, pres. Under construction.

*VERO BEACH—Florida Cablevision Corp., P. O. Box 2498. Ralph M. LaPorte, pres. 3,000 subscribers. 4 channels: WCKT (TV) and WTVJ (TV), both Miami; WEAT-TV and WPTV (TV), both West Palm Beach.

GEORGIA

*WEST POINT—Southeastern Trans Video Inc., Box 570. Lee V. Williams, pres. 1616 subscribers. 5 channels. For other system under same ownership see Lanett, Ala.

HAWAII

*HONOLULU—TelePrompTer of Honolulu. For other TelePrompTer systems see Liberal, Kan.

KAILUA—Hawaiian Tv Cable Service Inc., 44 Kaneohe Bay Drive. Lionel Crowley, pres. Under construction. 3 channels.

IDAHO

AVERY—Nolan's Tv Service.

BONNER'S FERRY—Tv Salcs Inc., Box 839.

BOVILLE—Nolan's Northwest Tv Inc., Box 644.

BURKE—Edd Burke's Tv System. 823 Residence St., Wallace, Idaho. Edward H. Heier, owner. 90 subscribers. 3 channels: KHQ-TV, KREM-TV and KXLY-TV, all Spokane, Wash.

COTTONWOOD—Master Tv Service.

CRAIGMONT—Craigmont Tv Cable Service.

DEARY—Deary Tv Co-op.

ELK RIVER—Elk River Tv Inc. John N. Morris, mgr. 78 subscribers. 3 channels.

*GRANGEVILLE—Grangeville Tv Service Inc., 121 W. Main St. Stanley Wright, pres. 465 subscribers. 4 channels.

KAMIAH—Fleisher Electric & Tv.

KAMIAH—General Sales & Services, 403 Main.

KELLOGG—Kellogg System Inc., 102 Sidney Bldg.



which CATV route should you CHOOSE?

When you consider a CATV system choose the organization that can answer all your CATV questions. Since Telesystem Services Corporation owns and operates many CATV systems, we are better equipped to provide any or all of these basic CATV needs:

SYSTEM EVALUATION

TSC has evaluated over 100 potential CATV communities in the past two years.

FRANCHISE PROCUREMENT

TSC has applied for and obtained Franchises in many favorable towns throughout the country.

ENGINEERING

During the past 10 years the responsible personnel at TSC have been engaged in planning, designing, engineering, installation and operation of CATV systems.

SYSTEM PLANNING

TSC's System Planning Department is engaged in the study and evaluation of

system equipment and components. This Department has championed the "All-Band System" concept with emphasis on Aluminum Trunk Cables, conservative feeder design and new distribution equipment concepts.

MANAGEMENT

In the field of System Management, TSC has evaluated and introduced improved accounting procedures, maintenance techniques, and office systems.

FINANCE

TSC is familiar with the various forms of profitable financing in the CATV field. Our finance department can help you select the plan most beneficial to you.

THESE ARE SOME OF THE REASONS WHY THE BEST CATV ROUTE TO TAKE IS TSC!

TAKE THE SENSIBLE CHOICE—CALL TSC

TELESYSTEM SERVICES CORPORATION

113 South Easton Road, Glenside, Pennsylvania • 215 TU4-6635
Dallas, Texas • 214 AD1-1644



IDAHO continued

- *KETCHUM-SUN VALLEY—Wood River Tv Service, P. O. Box 308. C. E. Atkinson, pres. 375 subscribers, 5 channels: KSL-TV Salt Lake City, Utah; KBOI-TV Boise, KID-TV and KIFI-TV, both Idaho Falls, Idaho.
- *LEWISTON-CLARKSTON (Wash.)—Pacific Northwest Tv Inc. 1313 F St., Lewiston. Harley E. Steiner, vp-mgr. 5,005 subscribers, 4 channels: KHQ-TV, KREM-TV and KXLY-TV, all Spokane, Wash.; KLEW-TV Lewiston; background music.
- *MONTPELIER—Lake Line Cable Tv, Box 176. Harold K. Regnier, mgr. 200 subscribers, 4 channels.
- *MOSCOW—Tv Cable Co., 414 Main St. S. C. Haddock. 782 subscribers, 4 channels.
- MOSCOW—University Heights Tv, c/o University of Idaho.
- MULLEN—Mullen Tv Cable Service.
- NEW MEADOWS—M&L Tv Co.
- OSBORN—Television Antenna Systems, Box 500.
- OROFINO—General Service & Salon.
- PINEHURST—Pinehurst Co-op Tv Inc.
- PINEHURST—Pinehurst Tv System Inc., P. O. Box 336. Everett E. Arvidson, owner.
- *POCATELLO—Bannock Tv Co. (owned by H&B Communications Corp.), 616 C. 5th Ave. J. J. Dennis, mgr. 2,530 subscribers, 5 channels: KUTV (TV), KCPX-TV, KSL-TV and *KUED (TV), all Salt Lake City; background music. For other H&B systems see Florence, Ala.
- *SODA SPRINGS—Ray Horner Co. Ray Horner, mgr. 140 subscribers, 3 channels.
- SMELTERVILLE—E&F Tv System.
- *TROY—Troy Tv Inc. Herman Krier, pres. 128 subscribers, 4 channels.
- *TWIN FALLS—Cable Vision Inc., 420 Main Ave. E. W. L. Reiher, mgr. 1,000 subscribers, 6 channels: KUTV (TV), KCPX-TV, KSL-TV and *KUED (TV), all Salt Lake City; KBOI-TV and KTVB (TV), both Boise, Idaho.
- WEIPPE—General Sales & Service.

ILLINOIS

- *EFFINGHAM—Effingham Tv Cable Co., P. O. Box 416. Phil Hays, gen. mgr. 7 channels: KTVI (TV), KLPR-TV and KSTD-TV, all St. Louis; WTHI-TV Terre Haute, Ind.; WICA (TV) Champaign, WTVV (TV) Decatur and WICS (TV) Springfield, all Illinois.
- GALENA—Calena Cable Inc., 103 N. Main.
- *OTTAWA—Ottawa Tv Cable Co., 1019 LaSalle. James E. Wrieth, gen. mgr. 3,500 subscribers, 5 channels: WBBM-TV, WGN-TV, WNBQ (TV) and WBBK (TV), all Chicago; WEEQ-TV LaSalle, Ill.
- *PERU—Tv Transmission Co., 301 Peru St. Earle S. Nelson Jr., mgr. 1895 subscribers, 5 channels.
- TAYLORVILLE—West End Tv Co-op Assn., 205 W. Main St. Carl Y. Trueblood, pres.

INDIANA

- CANNELTON—Channel Towers, Madison St. Charles G. Gerver, mgr.

IOWA

- DECORAH—J&E Cable Co., 901 Walnut St. Ernest A. Sivesind, gen. mgr. 650 subscribers, 5 channels: WMT-TV Cedar Rapids and KWVL-TV Waterloo, both Iowa; WKBT (TV) La Crosse, Wis.; KROC-TV Rochester and KMMT (TV) Austin, both Minnesota; background music.
- *DUBUQUE—Dubuque Tv-Fm Cable Co. (H&B Communications Corp.), 1043 Main St. John P. Campbell, mgr. 6,753 subscribers, 5 channels: WMT-TV Cedar Rapids, KCRG-TV Cedar Rapids and KWVL-TV Waterloo, all Iowa; WISC-TV Madison, Wis.; WGN-TV Chicago; background music. For other H&B systems see Florence, Ala.
- *EAGLE GROVE—Tv Signal Inc., 110 N. Commercial. B. V. Willie, mgr. Under construction, 5 channels.
- *ESTHERVILLE—Community Tv Signal Co., 500 Central St. Morris Durnell, mgr. 5 channels: KQT (TV) Ft. Dodge, KELO-TV Sioux City and WOI-TV Ames, all Iowa; KEYC-TV Mankato, Minn.; KTVI (TV) St. Louis.
- FT. MADISON—Iowa Vidco Inc., 616 18th St. Madat.

KANSAS

- *BELOIT—Vumore Co., Box 106. Bob Schwerman, mgr. 277 subscribers, 4 channels. For other Vumore systems see Cottonwood, Ariz.
- *CLAY CENTER—Vumore Co., Box 515. Ray Capper, mgr. 85 subscribers. For other Vumore systems see Cottonwood, Ariz.
- *CONCORDIA—Vumore Co., Box 539. Jack Shrouf, mgr. 1044 subscribers, 5 channels. For other Vumore systems see Cottonwood, Ariz.
- *DODGE CITY—Empire Tv Cable Corp., Box 199. Robert E. Ervin Jr., pres. Under construction.
- ELKHART—Elkhart Tv Cable System, P. O. Box 352. G. H. (Bunk) Dodson, owner; Lavaugh Co, mgr. 500 subscribers, 5 channels: KTVC-TV Ensign and KGLD (TV) Garden City, both Kansas; KFDA-TV, KVII (TV) and KGNC-TV, all Amarillo, Tex. For other Dodson-owned systems see Springfield, Colo.
- *EMPORIA—Catfish Inc., Box 694. J. E. Lowther, mgr. 250 subscribers, 5 channels.
- *FREDONIA—Cable Tv Inc., 223 N. State St., Iola, Kan. Larry Hudson, pres. 7 channels; background music. For other systems under same ownership see Iola.
- *INDEPENDENCE—Kansas Cable Tv, 103 W. Main. Milton G. Schmidt, mgr. 175 subscribers, 6 channels. For other systems under same ownership see Iola.
- *IOLA—Iola Cable Tv Inc., 223 N. State St. Larry Hudson, vp-gen mgr. 675 subscribers, 5 channels: KCMO-TV, WDAF-TV and KMBC-TV, all Kansas City; WIBW-TV Topeka and KOAM-TV Pittsburg, both Kansas; background music. Also owns systems in Fredonia and Yates Center, both Kansas, and Waynesville, Mo.
- *JUNCTION CITY—Junction City Tv Inc., 1008 N. Washington. Ralph L. Weir Jr., pres. 2,000 subscribers, 5 channels: WIBW-TV Topeka, KTVH-TV Hutchinson and KARD-TV Wichita, all Kansas; KMBC-TV and WDAF-TV, both Kansas City.
- *LIBERAL—TelePromTer of Liberal Inc., 25 W. Third St. Robert H. Symons, mgr. 2,300 subscribers, 4 channels: KTVC (TV) Ensign, KGLD (TV) Garden City, both Kansas; KVII (TV) and KFDA-TV, both Amarillo, Tex. TelePromTer also owns systems in Santa Cruz, Calif.; Houghton, Mich.; Farmington and Silver City, both New Mexico; Cut Bank and Elmira, both New York; Eugene, Springfield and Coquille, all Oregon; Johnstown, Pa.; Shelby, Mont.; Rawlins, Wyo., and Honolulu, Hawaii.
- *MANHATTAN—Manhattan Cable Tv Services Inc., 111 S. 5th St. Raymond M. Baker, mgr. 4 channels: WDAF-TV, KCMO-TV and KMBC-TV, all Kansas City; WIBW-TV Topeka, Kan.; background music. Also owns system in Junction City, Kan.
- *SALINA—Salina Cable Tv Systems Inc., United Bldg. Ralph L. Weir Jr., pres. Under construction.
- *YATES CENTER—Cable Tv Inc., 223 N. State St., Iola, Kan. Larry Hudson, pres. 1,200 subscribers, 5 channels; background music. For other systems under same ownership see Iola.

KENTUCKY

- ALVA—Black Star Tv Assn.
- *BARBOURVILLE—Brown Radio & Tv Co., Liberty St. Dwight L. Brown, mgr. 280 subscribers, 3 channels.
- BENHAM—Benham Community Tv Project.
- BURKESVILLE—Cumberland Tv.
- *CUMBERLAND—Cumberland Tv Inc., 205 W. Main St. William Risdien, gen mgr. 700 subscribers, 4 channels: WJHL-TV Johnson City, Tenn.; WLOS-TV Asheville, N. C.; WSAZ-TV Huntington, W. Va.; WCYB-TV Bristol, Va.; local programming; background music.
- ELKHORN CITY—Elkhorn City Cable Service Inc.
- EVARTS—Evarts Tv Co.
- *FRANKFORT—Community Service Inc., 317 Ann St. John Gerard, pres. 3,000 subscribers, 7 channels: WHAS-TV and WAVE-TV, both Louisville; WLWT (TV), WCPO-TV and WKRC-TV, all Cincinnati; WLEX-TV and WKYT (TV), both Lexington, Ky.
- *GLASGOW—Glasgow Cablevision Inc., 214 W. Main St. Calvin G. Heisler, pres. Under construction, 9 channels.
- *HARLAN—Harlan Community Tv Inc., P. O. Box 496. H. W. Smith, pres. 1,200 subscribers, 5 channels: WJHL-TV Johnson City, Tenn.; WCYB-TV Bristol, Va.; WLOS-TV Asheville, N. C.; WATE-

check our "ratings," too, before buying or selling a broadcast property

Join the hundreds of satisfied clients who have benefited from Blackburn's Total View of TV and other media. Our analysis of the ever-changing market puts all of the facts—pro as well as con—in proper perspective.

BLACKBURN & Company, Inc.

RADIO • TV • CATV • NEWSPAPER BROKERS
NEGOTIATIONS • FINANCING • APPRAISALS

WASHINGTON, D.C.

James W. Blackburn
Jack V. Harvey
Joseph M. Stritick
RCA Building
Federal 3-9270

CHICAGO

H. W. Cassill
William B. Ryan
Hub Jackson
333 N. Michigan Ave.
Chicago, Illinois
Financial 6-6460

ATLANTA

Clifford B. Marshall
Stanley Whitaker
John C. Williams
Gerard F. Hurley
1102 Healey Bldg.
Jackson 5-1576

BEVERLY HILLS

Colin M. Selph
C. Bennett Larson
Bank of America Bldg.
9465 Wilshire Blvd.
Beverly Hills, Calif.
CRestview 4-8151

WHOSE COAXIAL CABLES ARE USED MOST IN CATV?



answer:

TIMES!



Today there are more than 400 million feet of Times' CATV cable in use throughout the nation—more than any other manufacturer's. Times has produced coaxial cable for CATV since the industry began. In addition, Times has pioneered *every* major cable improvement—and has set the industry's standards for TV transmission cables. This unequalled record makes Times the first choice for the newest, most advanced cables.

TIMES' NEW JT 400 SERIES GIVES BEST RESULTS

The latest Times cable to win industry acclaim is the JT 400 Series—the first proved "Strip-Braid" coaxial cable. Field tests on operating systems for over two years have proved the JT 400 Series cables to be the most economical cables in use today. There are now more than 8 million feet of JT 400 Series cables in operation giving the most efficient and reliable cable service for all-band systems. Exclusive JT 400 Series features include:

- Best attenuation uniformity (Cables sweep flat within 0.5 db in 40 db of cable).
- Best radiation characteristics.
- Best impedance uniformity.
- Lighter weight by 20-40%.
- Same O.D. on single and double shielded versions are possible.
- Double shielded versions with the equivalent characteristics to previous double shielded, double jacketed cables.
- Cable sizes fit existing pressure taps.
- Times' Xelon jacket assures proved long life.

Times' CATV cables are available for immediate delivery. For further information, wire or write direct to Times' Sales Manager.

*A DuPont Trademark



TIMES WIRE AND CABLE

Division of The International Silver Company
Wallingford, Connecticut

TRANSMISSION SYSTEM DESIGN AND ENGINEERING • STANDARD & SPECIAL PURPOSE COAXIAL CABLE • MULTICONDUCTOR CABLE • COMPLETE CABLE ASSEMBLIES • TEFLON* HOOK-UP WIRE

KENTUCKY continued

TV and WBIR-TV, both Knoxville, Tenn.

HAZARD—Hazard Tv Co.

IRVINE—Irvine Community Tv Inc., P. O. Box 104, McKee, Ky. Jim Hays exec. vp. 275 subscribers. 5 channels: WCPO-TV and WLWT (TV), both Cincinnati; WAVE-TV Louisville; WLEX-TV and WKYT (TV), both Lexington, Ky. Also owns system in McKee.

JAMESTOWN—Jamestown Tv Co.

***LONDON**—London Community Tv Inc., Box 266, F. L. Dupree Jr., mgr. 518 subscriptions. 4 channels.

***MANCHESTER**—Perfect Tv Co., 118 Town Branch Rd. Clyde P. House, pres. **MARTIN**—Akers Cable System Inc. Everett L. Akers, pres. 350 subscribers. 3 channels: WSAZ-TV and WHTN-TV, both Huntington, W. Va.; WCHS-TV Charleston, W. Va.

***MCKEE**—McKee Tv Enterprises Inc., P. O. Box 104, Jim Hays, exec vp. 110 subscribers. 3 channels: WLEX-TV and WKYT (TV), both Lexington, Ky.; WATE-TV Knoxville, Tenn. Also owns system in Irvine, Ky.

MONTICELLO—Monticello Cable Co. Billy Breeding, pres. 5 channels: WSIX-TV Nashville; WLCY-TV Lexington, Ky.; WAVE-TV Louisville; WATE-TV and WBIR-TV, both Knoxville.

MT. VERNON—Mt. Vernon Tv Cable.

PAINTSVILLE—Paintsville Tv Cable Corp., Broadway St. Thomas J. Gullett, pres. 1,000 subscribers. 3 channels: WCHS-TV Charleston; WSAZ-TV and WHTN-TV, both Huntington, all West Virginia.

PIKEVILLE—Valley Tv Service, Inc. R. G. Wells Jr., pres.

PINEVILLE—Tv Cable Service Co., 218 Cedar St.

PRESTONBURG—Flanery & Dingus Tv Service, S. Lake Dr. & Dingus St.

RAVENNA—Ravenna Tv Co-op, 415 Elm.

***SOMERSET**—Tv Reception Corp., 113 Mt. Vernon St. Clyde P. House, pres. 900 subscribers. 6 channels: WLEX-TV and WKYT (TV), both Lexington, Ky.; WSIX-TV Nashville; WATE-TV Knoxville, WAVE-TV Louisville; WLTN (TV) Bowling Green, Ky. Also owns system in Manchester, Ky.

WHEELWRIGHT—Burton Antennae Co.

WHEELWRIGHT—Inland Steel Company, George Leatherman, mgr.

WHITESBURG—Salyer Radio & Tv Co., Box 460, R. B. Salyer, pres. 100 subscriptions. 3 channels.

LOUISIANA

***ALEXANDRIA-PINEVILLE**—Alpine Cable Tv Co., P. O. Box 1308. Virgil Evans, mgr. 3,900 subscribers. 4 channels: WBRZ (TV) and WAFF-TV, both Baton Rouge, KNOE-TV Monroe and KLFY-TV Lafayette, all Louisiana; background music.

***LAKE CHARLES**—Tv Cable Co., 1514 Second St. Florian Levy, mgr. Under construction.

***NATCHITOCHE**s—Natchitoches Broadcasting Co., 720 Front St. B. Hillman Bailey Jr., pres-gen mgr. 5 channels: KNOE-TV Monroe, La.; KSLA (TV) and KTBS-TV, both Shreveport; KALB-TV Alexandria, La.; KTAL-TV Texarkana, Tex.; local live programming.

***VIDALIA**—Concordia Video Co., Box 854, V. F. Jackson, partner-mgr. 758 subscribers. 5 channels: WBRZ (TV) and WAFF-TV, both Baton Rouge, KNOE-TV Monroe, KALB-TV Alexandria, all Louisiana; WLBT (TV) Jackson, Miss.

***WEST MONROE**—Video Inc., 1215 Cypress. Max H. Rhulen, owner; J. H. Hall, mgr. 500 subscribers. 6 channels: KNOE-TV Monroe, KALB-TV Alexandria, KSLA (TV) and KTBS-TV, both Shreveport, all Louisiana; KTVE (TV) El Dorado, Ark.; WLBT (TV) Jackson, Miss.; background music. Also owns Ellenville, N. Y., system.

MAINE

***CARIBOU**—Caribou Tv Inc., P. O. Box 495, Sam A. R. Albair, pres. 200 subscribers. 4 channels: WLBB-TV Bangor and WAGM-TV Presque Isle, both Maine; CHSJ-TV St. John, N. B., and CKCW-TV Moncton, N. B.

CHISHOLM—Tri-Town Cable Service Corp., 40 Main St.

DIXFIELD—Rumford Tv Service Corp.

***FORT FAIRFIELD**—Johnston Tv Inc., 183 Main St. Earle W. Johnston and R. V. McGee, owners. 30 subscribers. 3 channels: WLBB-TV Bangor and WAGM-TV Presque Isle, both Maine; CHSJ-TV St. John, N. B.

FORT KENT—Aroostock Community Tv Inc., 142 Main St.

***HOULTON**—Bee Line Inc., Market Square. Rodney C. Palmers, treasurer. Under construction.

***HOULTON**—Houlton Tv Inc., 80 Main St. Malcolm E. York, pres. 1,575 subscribers. 4 channels: WLBB-TV and WABI-TV, both Bangor, WAGM-TV Presque Isle, all Maine; CHSJ-TV St. John, N. B. Also owns systems in Island Falls and Millinocket, both Maine.

***ISLAND FALLS**—Katahdin Tv Inc., Box 338, Rodney Crockett, mgr. 96 subscribers. 4 channels.

MADAWASKA—H&B Communications Corp. For other H&B systems see Florence, Ala.

RUMFORD—Fletcher Tv Service.

MARYLAND

***BARTON**—Barton Tv Cable Co., 19 Union St. Lonaconing, Md. T. E. Conroy, pres. 300 subscribers. 3 channels.

CRISFIELD—Crisfield CATV Inc., Main Street. Carlton E. Dize, pres. 5 channels: WTTG (TV) Washington; WBOC-TV Salisbury, Md.; WMAR-TV and WBAL-TV, both Baltimore; WRVA-TV Richmond, Va.

***CUMBERLAND**—Potomac Valley Tv Inc., 100 S. Liberty St. J. Holland Rannels, pres. 14,215 subscribers. Background music; local programming. Also owns system in Romney, W. Va.

FRIENDSVILLE—Yough Tv Co. John H. Devine, pres. 125 subscribers. 3 channels: WTAE (TV) and KDKA-TV, both Pittsburgh; WJAC-TV Johnstown, Pa.

***HANCOCK**—Tri-State Cable Tv Inc., 3 Pennsylvania Ave. Stanley M. Fulton, pres. 1,126 subscribers. 5 channels: WTTG (TV), WRC-TV, WTOP-TV and WMAL-TV, all Washington; WJAC-TV Johnstown, Pa. Also owns systems in Beckley Springs, W. Va., and McConellsburg, Pa.

***LONACOMING**—Jackson Tv Inc., Box 296, James G. McElvie. 770 subscribers. 3 channels.

***SALISBURY**—Delmarva Community Antenna Corp., 308 E. Market St. Martin F. Malarkey Jr., pres. 2010 subscribers. 5 channels.

***SALISBURY**—General Tv Inc., 221 E. Main St. Thomas Craig, mgr (operated by Systems Management Co.). 6,000 subscribers. 5 channels: WTTG (TV), WRC-TV, WTOP-TV and WMAL-TV, all Washington, D. C.; WBOC-TV Salisbury.

MASSACHUSETTS

***ATHOL-ORANGE**—Mohawk Valley Tv Inc. (Televents Corp.), 44 Exchange St., Athol. Douglas N. MacKenzie, mgr. 2,150 subscribers. 5 channels: WPIX-TV New York; WGBH-TV, WHDH-TV and WNAC-TV, all Boston; WRLP (TV) Greenfield, Mass.; background music. For other Televents systems, see Fayetteville, Ark.

***MILLERS FALLS**—Millers Falls Antenna Corp., 12 Main St. R. M. Zschau, pres. 201 subscribers. 5 channels.

NORTH ADAMS—Tele-Cable (Simplex Designing & Engineering Inc.). 111 Main St.

***PITTSFIELD**—Pittsfield Community Antenna Inc. (Televents Corp.), 301 North St. William Roberts, mgr (operated by Systems Management Co.). 1,775 subscribers. 5 channels: WCBS-TV, WPIX (TV) and WNEW-TV, all New York; WTIC-TV Hartford, Conn.; WAST (TV) Albany, N. Y. For other Televents systems see Fayetteville, Ark.

***SHELburnE FALLS**—Shelburne Falls Community Antenna Service Inc., 37 Bridge St. Phillip Tedesco Jr., pres. 576 subscribers. 3 channels.

MICHIGAN

***ALPENA**—Alpena Cable Tv, 311 N. Second Ave. David A. Clark. 4035 subscribers. 4 channels.

CASPIAN—Caspien Community Tv Corp. J. L. Vaccari, pres. 340 subscribers. 5 channels: WFRV (TV), WBAV-TV and WLUC-TV, all Green Bay, Wis.; WLUC-TV Marquette, Mich.; WSAU-TV Wausau, Wis.

CRYSTAL FALLS—City Hall.

ESCANABA—WELLS—GLADSTONE—Delta Tv Signal Distribution Co., 604 Ludington St., Escanaba. G. E. Baldwin, gen mgr. 1,700 subscribers. 5 channels: WFEN-TV Traverse City, WLUC-TV Marquette, both Michigan; WFRV (TV), WBAV-TV and WLUC-TV, all Green Bay, Wis. Also owns system in Iron Mountain, Mich.

***HANCOCK**—Keweenaw Cable Co., Box 660, John J. Howard, pres. Under construction. 4 channels.

***HOUGHTON**—TelePromPTer of Houghton. For other TelePromPTer systems see Liberal, Kan.

***IRON MOUNTAIN**—Northern Electronic Cable Tv Inc., 207 Stephenson Ave. James A. Klunness, pres. 2,000 subscribers. 5 channels: WFRV (TV), WLUC-TV and WBAV-TV, all Green Bay, Wis.; WLUC-TV Marquette, Mich.; WSAU-TV Wausau, Wis.; background music. Also owns system in Escanaba, Mich.

IRON MOUNTAIN—Northside Tv Corp., 110 Leham Ave.

***ISHPEMING**—Iron Range Cable Corp., 519 W. Washington St., Marquette, Mich. Fred Lieberman, pres. 3,600 subscribers. 5 channels.

MUNISING—Munising Tv Cable Inc.

NORWAY—City of Norway Community Tv Antenna, Paul A. Flynn, mgr.

***PETOSKEY**—Great Lakes Community Tv Inc., 2621 N. Saginaw St., Flint, Mich. Gilbert Clark, pres. 1126 subscribers. 3 channels.

SAULT STE. MARIE—Soo Cable Tv Inc., 306 Ashmun St.

MINNESOTA

***BENSON**—Benson Video Inc., 610 Oak St. Paul J. Schmitt, pres. 2459 subscribers. 5 channels.

***BRAINERD**—Brainerd Video Cable Inc., 619 Oak St. Paul J. Schmitt, pres; Frank P. Thompson, vp-gen mgr. 2,500 subscribers. 5 channels: WCCO-TV, KMSP-TV and KSTP-TV, all Minneapolis; KDAL-TV Duluth and KCMT (TV) Alexandria, both Minnesota. Also owns system in Rochester, Minn.

***ELY**—Ely Tv Cable Co., Box 540, V. T. Hallett, mgr. 1,300 subscribers. 2 channels.

***FAIRMONT**—Fairmont Clearview Tv Inc., 411 N. North Ave. Einer B. Nelson, pres. 100 subscribers. 5 channels.

INTERNATIONAL FALLS—International Tv Cable Co., 410 Third Ave.

JACKSON—City of Jackson, 606 Third St.

***LITTLE FALLS**—Little Falls Video Inc. (Televents Corp.), Falls Court. Charles Huebner, mgr (operated by Systems Management Co.). 275 subscribers. 6 channels: WCCO-TV, KSTP-TV, KMSP-TV, WTCN-TV and *KTCA-TV, all Minneapolis-St. Paul; KCMT (TV) Alexandria, Minn. For other Televents systems see Fayetteville, Ark.

***MANKATO**—Minnesota Tv Signal Distributing Co., 329 S. Front St. Robert M. Regan, pres.

***NEW ULM**—New Ulm Tv Signal Co., 206 N. Minnesota. H. C. Kroon, pres.

***ROCHESTER**—Rochester Video Inc., 117 E. Center. Paul J. Schmitt, pres; Frank P. Thompson, vp. 3,500 subscribers. 5 channels: WCCO-TV, WTCN-TV, KMSP-TV and KSTP-TV, all Minneapolis; KROC-TV Rochester, Minn.; KGLO-TV Mason City, Iowa. Also owns system in Brainerd, Minn.

***THIEF RIVER FALLS**—Sjobergs Cable Tv, 315 N. Main. Eugene Sjobergs, mgr. Under construction. 5 channels.

***WILLMAR**—Willmar Video Inc., 516 W. Litchfield Ave. Paul J. Schmitt, pres.

***WINONA**—Winona Tv Signal Co., 120 East 3rd St. E. L. Kling Jr., principal owner; E. M. Allen, vp-gen mgr. 5,200 subscribers. 9 channels: *KTCA-TV, KSTP-TV, WCCO-TV, WTCN-TV and KMSP-TV, all Minneapolis-St. Paul; KGLO-TV Mason City, Iowa; WSAU-TV Wausau, Wis.; WEAU-TV Eau Claire, Wis.; KMMT (TV) Austin, Minn.; WKBT (TV) La Crosse, Wis.; KROC-TV Rochester, Minn.; background music. Common ownership with system in La Crosse, Wis.

MISSISSIPPI

AMORY—Amory Tv Cable Co.

***CLARKSDALE**—Vumore Co. of Clarksdale, Box 621. Lucille Fennell, mgr. 1127 subscribers. 5 channels. For other Vumore systems see Cottonwood, Ariz.

***CLEVELAND**—Tv Cables Inc., 222 N. St., Box 669. J. E. Wolfe, pres. 920 subscribers. 5 channels.

***COLUMBUS**—Columbus Tv Cable Corp., P. O. Box 583. Nelson Myers, pres. 810 subscribers. 5 channels.

***DREW**—Delta Valley Antenna Inc., 114 Shaw St. Clara Mae Davis, pres. 110 subscribers. 5 channels.

CATV IS GOING WIDE BAND ...

SKL IS LEADING THE WAY!

As more and more CATV owners make the *wide band* decision for the construction of new systems and the conversion of old ones, they turn to SKL for equipment and engineering with *experience*.

First in the wide band field, SKL pioneered the all-channel CATV system a decade ago. Since then, thousands of SKL wide band distributed amplifiers and their associated equipment — over many millions of actual operating hours — have demonstrated their high fidelity performance, their continuing reliability, their low maintenance cost year after year.

They have built SKL's solid reputation for top quality. They have proved that in *every* way, SKL is *first* in wide band systems.


Just a Few of SKL's Wide Band "Firsts":




1950
First wide band distributed main line amplifier.



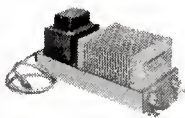
1952
First automatic level control unit for wide band systems.




1954
First Multivider line splitter for wide band use.




1956
First Chromatap line tap for wide band application.




1958
First wide band distributed feeder line amplifier.



1959
First "Thermatic" gain control for wide band systems.



1960
First "Thermatic" wide band line equalizer.




1961
First high gain thermally controlled wide band distributed amplifier.

... And in **1962**, the *first* automatic pilot controlled slope equalizer for wide band systems.

For the most advanced wide band equipment — backed by the most experienced engineering — call the leader in the field. Call SKL *first!*

SKL SPENCER-KENNEDY
LABORATORIES, INC.
1320 SOLDIERS FIELD ROAD
BOSTON 35, MASS.



MISSISSIPPI Continued

- *GREENVILLE—Delta Video Co. (Midwest Video Corp.), P. O. Box 617, W. D. Gardner, exec vp-mgr. 6,900 subscribers. 5 channels: WJTV (TV) and WLBT (TV), both Jackson; KNOE-TV Monroe, La.; KTVB (TV) El Dorado, Ark.; KATV (TV) Pine Bluff-Little Rock. Midwest also owns systems in Poplar Bluff, Mo.; Clovis, N. Mex.; Rapid City, S. D.; and Bryan, Paris & Victoria, all Texas.
- *GREENWOOD—Community Tv System Inc., P. O. Box 503, E. C. Perkins, pres. 2022 subscribers. 4 channels.
- *GRENADA—Grenada Video Inc., Main St.
- *GULFPORT—Vumore Co., Box 387, Don Patten, mgr. 918 subscribers. 5 channels.
- *HATTIESBURG—Harrisburg Video, P. O. Box 156, Robert F. Jernigan, mgr. 3,007 subscribers. 5 channels.
- *INDIANOLA—Crosby Cable Co., Front St. Ira T. Crosby, pres. 650 subscribers. 5 channels.
- *LELAND—Leland Video Corp. William Thomas, pres. 100 subscribers. 5 channels.
- *McCOMB CITY—Better Tv Inc., 116 N. Broadway, J. E. Lewis Jr., pres. 720 subscribers. 5 channels.
- *NATCHEZ—Natchez Video Co., 112 N. Commerce St. E. N. Abdo Jr., mgr. 2,286 subscribers. 5 channels.
- *TUPELO—Tupelo Community Antenna Inc. Frank G. Haley, mgr. 2,200 subscribers. 3 channels: WMCT (TV), WREC-TV and WHBG-TV, all Memphis.

MISSOURI

- *POPLAR BLUFF—Midwest Video Corp., 316 S. Main St. Charles H. Harrison, mgr. 1,206 subscribers. 6 channels. For other Midwest systems see Greenville, Miss.
- *WAYNESVILLE—Cable Tv Inc., 223 N. State St., Iola, Kan. Larry Hudson, pres. 7 channels; background music. For other systems under same ownership see Iola.
- *WEST PLAINS—Community Cable Co., 24 Court Sq. Paul E. Thompson, pres.

MONTANA

- *BIG TIMBER—Tv Cable Assn. Inc., P.O. Box 815, McLean A. Clark and Paul McAdam, co-owners. 340 subscribers. 4 channels: KGHL-TV and KOOK-TV, both Billings, Mont.; KCPX-TV and KUTV (TV) Salt Lake City. Common ownership with systems in Lewiston, Miles City, Livingston, Dillon, Butte and Helena, all Montana.
- *BOZEMAN—Community Tv, 233 E. Main St. Bob Magness, owner. 1,900 subscribers. 5 channels: KCPX-TV, KUTV (TV), *KUED (TV) and KSL-TV, all Salt Lake City; KXLY-TV Butte, Mont. Also has interests in systems in Dillon, Anaconda, Butte and Helena, all Montana; Mineral Wells and DeLeon, both Texas.
- *CUT BANK—Highline Community Antenna Service, 13 E. Main. Harris G. Davis, mgr. 895 subscribers. 4 channels.
- *DILLON—Dillon Cable Tv, 24 N. Montana. Kenneth Pennwell, mgr. 422 subscribers. 4 channels.
- *GLASGOW—Glasgow Tv Cable Co., 802 Second Ave. S. Charlotte H. Brader, pres-gen mgr. 1,500 subscribers. 4 channels: KOOK-TV Billings, Mont.; KUMV-TV Williston, N. D.; KCPX-TV and KUTV (TV), both Salt Lake City. Also owns system in Harve, Mont.
- *GREAT FALLS—Great Falls Community Tv Cable Co. (TelePrompter Corp.), 3015 Tenth Ave., S. Leslie H. Read, gen mgr. 788 subscribers. 7 channels: KRTV (TV) and KFBB-TV, both Great Falls, Mont.; CJLH-TV Lethbridge, Alberta, Canada; *KUED-TV and KVPX-TV, both Salt Lake City; KHQ-TV and KXLY-TV, both Spokane, Wash.; background music. For other TelePrompter systems see Liberal, Kan.
- *HARVE—Community Tv Assn. of Havre, P. O. Box 70, Charlotte H. Brader, pres-gen mgr. 2,200 subscribers. 4 channels: KRTV (TV) and KFBB-TV, both Great Falls, Mont.; KXLY-TV Spokane, Wash.; CJLH-TV Lethbridge, Alberta, Canada. Also owns system in Glasgow, Mont.
- *HELENA—Helena Tv Inc., 428 N. Main St. Paul McAdam, owner. 2,354 subscribers. 4 channels.
- *KALISPELL—Northwest Video Inc., 127 Second St., W. Archer S. Taylor, pres. 3,000 subscribers. 4 channels.
- *LEWISTOWN—Perfect Tv Inc., Box 638, Paul McAdam, owner. 1,841 subscribers. 5 channels.
- *LIVINGSTON—Livingston Community Antenna Assn., P. O. Box 691, Paul B. McAdam, pres. 6 channels: KGHL-TV and KOOK-TV, both Billings, Montana; KUTH (TV) Salt Lake City; KID-TV and KIFI-TV, both Idaho Falls; KXLF-TV Butte, Mont. For other systems under common ownership see Big Timber, Mont.
- *MILES CITY—Micro-Tv Inc., Box 507, Paul McAdam, pres. 506 subscribers. 4 channels.
- *MISSOULA—Helms-Tarbox Service Co., Box 1252, Earl I. Helms & Glenn Tarbox. 430 subscribers. 5 channels.
- *MISSOULA—Missoula Tv Cable Co. (H&B Communications Corp.) 924 S. 3rd St., W. Leland B. Hallett, mgr. 4080 subscribers. 4 channels. For other H&B systems see Florence, Ala.
- *NYE—American Crome Co.
- *SHELBY—Highline Antenna Service (TelePrompter Corp.), 214 Main Street, H. G. Davis, mgr. 560 subscribers. 5 channels: KFBB-TV and KRTV (TV), both Great Falls, Mont.; KHQ-TV and KXLY-TV Spokane, Wash.; CJLH-TV Lethbridge, Alberta, Canada. For other TelePrompter systems see Liberal, Kan.
- *TROY—Troy Video Inc., P. O. Box 366, Glen Maddux. 100 subscribers. 5 channels.
- *WHITEFISH—Big Mountain Tv Co. (H&B Communications Corp.), Box 716, Leland Hallett, mgr. 1,017 subscribers. 3 channels. For other H&B systems see Florence, Ala.

NEBRASKA

- *ALLIANCE—Alliance Tv Co. (Collier Community Tv Co.), 210 W. 3rd St. Willard Brazeal, mgr. 700 subscribers. 5 channels: KBT (TV), KOA-TV and KLZ-TV, all Denver; KSTF-TV Scotts Bluff, Neb.; KDUH-TV Hay Springs, Neb. For other Collier systems see Sterling, Colo.
- *CLATONIA—Roker's Tv Distribution System, Box 355.
- *FALLS CITY—Falls City Tv Distribution System, 614 W. 21st St.
- *GERING—Scottsbluff County Tv Co., 1030 "O" St.
- *KIMBALL—Kimball Community Tv Co., 105 S. Oak St. Willard Brazeal, mgr. 700 subscribers. 4 channels.
- *SCOTTSBLUFF COUNTY—Scotts Bluff County Tv Co. (Collier Community Tv Co.), 1030 "O" St. Gering, Neb. Willard Brazeal, mgr. 170 subscribers. 4 channels: KBT (TV), KLZ-TV and KOA-TV, all Denver; KSTF-TV Scotts Bluff. For other Collier systems see Sterling, Colo.
- *SIDNEY—Sidney Tv Co. (Collier Community Tv Co.), 1232 Jackson St. Charles Pope, mgr. 2,100 subscribers; 5 channels: KBT (TV), KTVR (TV), KOA-TV and KLZ-TV, all Denver; KFEC-TV Cheyenne, Wyo.; background music. For other Collier systems see Sterling, Colo.

NEVADA

- ELKO—Tv Pix Inc., 376 5th Ave.
- RENO—Community Antenna Inc., 300 S. Center St.
- RENO—H&B Communications Corp. For other H&B systems see Florence, Ala.
- SPARKS—Community Antenna Inc., 240 W. First St.
- *TONOPAH—Tonopah Tv Inc., Box 585, Edward M. Lee, mgr. 415 subscribers. 3 channels.

NEW HAMPSHIRE

- *BERLIN—Paper City Tv Cable Corp., 12 Green St. Richard L. Blais, mgr. 2,800 subscribers. 7 channels: WNAC-TV Boston, WCHS-TV, WGAN-TV, both Portland, WMTV-TV Poland Springs, both Maine, WENH (TV) Durham, N. H., WCAX-TV Burlington, Vt., CHLT-TV Sherbrooke, Que.
- *CLAREMONT—Bellows Falls Cable Corp., 44 Tremont Sq.
- *CLAREMONT—Claremont Cable Co. (Televents Corp.), 8 Sullivan St. William Roberts, mgr (operated by Systems Management Co.) 2,250 subscribers. 5 channels: WMTV-TV Poland Springs, Me.; WENH (TV) Durham, N. H.; WNAC-TV, WBZ-TV and WHDH-TV, all Boston. For other Televents systems, see Fayetteville, Ark.
- *COLEBROOK—Colebrook Cable Tv Inc., Box 145, Arnold Boucher, pres. 283 subscribers. 5 channels.
- *KEENE—Better Tv Inc., 14 West St. Albert J. Ricci, pres. 2,200 subscribers. 8 channels: WBZ-TV, WNAC-TV, WHDH-TV, WGBH-TV all Boston, WSDC (TV) Adams, both Mass., WTIC-TV Hartford, Conn., WRLP (TV)
- Keene, WMUR-TV Manchester, both N. H.; background music. Also owns system in Bennington, Vt.
- *LACONIA—Community Tv Corp., 43 Canal St. A. J. Malin, pres. 1,763 subscribers. 4 channels.
- *LEBANON—Twin State Tv Inc., 39 N. Park St. Carl Witherall, pres. 1,803 subscribers. 5 channels.
- NEWPORT—Krans Dept. Store.

NEW JERSEY

- *ATLANTIC CITY—Atlantic Coast Tv Cable Corp., 3805 Ventnor Ave. Hugh McGinty, pres. 4,791 subscribers. 5 channels.
- *VENTNOR CITY—South Jersey Tv Cable Co. (H&B Communications Corp.), 6820 Ventnor Ave. Charles Wigutow, mgr. 4,000 subscribers. 5 channels. WRCV-TV, WCAU-TV, WFIL-TV all Philadelphia, WPIX (TV), WOR-TV both New York; background music. For other H&B systems see Florence, Ala.

NEW MEXICO

- *ARTESIA—Carper Cable Inc., 606 W. Texas. Everett Lapsley, pres. 850 subscribers. 5 channels. KOB-TV, KGGM-TV, KOAT-TV all Albuquerque, KAVE-TV Carlsbad, KSW-TV Roswell, all New Mexico; background music.
- *AZTEC—Aztec Community Tv Inc., 218 N. Main St. W. J. McConathy, pres. 900 subscribers. 4 channels. KOAT-TV, KOB-TV, KGGM-TV, KNME-TV, all Albuquerque.
- *AZTEC—Televents of New Mexico Inc., 218 N. Main St. Bill Little, mgr (operated by Systems Management Co.). 900 subscribers. 4 channels: KOB-TV, KGGM-TV, KNME-TV and KOAT-TV, all Albuquerque. For other Televents systems see Fayetteville, Ark.
- BAYARD—Nichols Tv Service, 400 Railroad Ave.
- *CARLSBAD—Carlsbad Cablevision Inc., 1110 W. Mermod. Darrell A. Swayze, pres. 851 subscribers. 5 channels.
- CENTRAL—Nichols Tv Service.
- CLAYTON—Clayton Tv Cable System, P. O. Box 567, G. H. (Bunk) Dodson, owner; Jim Mayfield, mgr. 750 subscribers. 3 channels: KVII (TV), KFPA-TV and KGNC-TV, all Amarillo, Tex. For other Dodson-owned systems see Springfield, Colo.
- *CLOVIS—Midwest Video Corp., 1425 Main St. H. M. Wittington, mgr. 2,700 subscribers. 5 channels. For other Midwest systems see Greenville, Miss.
- *FARMINGTON—Farmington Community Tv, 407 N. Broadway. I. E. Shahan, mgr. 3,900 subscribers. 4 channels: KOB-TV KOAT-TV, KGGM-TV, KNME-TV, all Albuquerque; background music. Owned by TelePrompter; for other TelePrompter systems see Liberal, Kan.
- FORT BAYARD—Nichols Tv Service.
- GALLUP—Roy's Tv Service, 207 S. First St. LeRoy Baker, mgr. 1,200 subscribers. 3 channels.
- *GRANTS—Cable Tv of Grants, Box 67, J. R. Willis, pres. 1,863 subscribers. 5 channels.
- *HOBBS—Hobbs Tv Co., Box 2197, Broadmoor Center. Lee V. Williams, pres. 4,486 subscribers. 12 channels.
- *LAS VEGAS—Las Vegas Community Tv Inc., P. O. Box 789. W. J. McConathy, pres. Under construction. 5 channels.
- LORDSBURG—Great States Electronics Inc. Wilburn Seal, pres.
- *LOVINGTON—Lovington Antenna Co. (H&B Communications Corp.), 622 W. Ave. D. W. Erwin, mgr. 1,706 subscribers. 4 channels: KSW-TV Odessa, KMID-TV Midland, KLBK-TV & KCB-D-TV, both Lubbock, all Texas. For other H&B systems see Florence, Ala.
- NORTH HURLEY—Nichols Tv Service.
- PORTALES—H&B Communications Corp. For other H&B Systems see Florence, Ala.
- RATON—A. R. F. Products Inc., Gardner Road.
- *RATON—Raton Tv Network, 211 Park Ave. W. J. McConathy, mgr. 420 subscribers. 3 channels.
- *ROSWELL—Cable Tv of New Mexico Inc., 110 S. Richardson St. R. L. Lusk Jr., pres. Brown Walker, gen mgr. 4,454 subscribers. 5 channels: KOAT-TV, KOB-TV, KGGM-TV, KNME-TV all Albuquerque, KSW-TV Roswell.
- RUIDOSO—Ruidoso Tv Service, Box 185.
- *SILVER CITY—TelePrompter of Silver City. For other TelePrompter systems see Liberal, Kan.
- *TUCUMCARI—Tucumcari Tv Co. (H&B Communications Corp.), Box 1017. C. E. Sharp, mgr. 1,177 subscribers. 4 channels. For other H&B systems see Florence, Ala.
- VANADIUM—Nichols Tv Service.

NEW YORK

*AVOCO—Hammel's Tv Cable Serice, P.O. Box 10. H. Hammel, owner. 115 subscribers. 5 channels: WROC-TV and WHEC (TV), both Rochester; WKBW-TV and WBNB-TV, both Buffalo; WSYR (TV) Syracuse, all New York.

BAINBRIDGE—Bainbridge Tv Service, 28 Juliant St. David H. and Orris L. Coe, ptrns. 330 subscribers. 5 channels: WBNF-TV & WINR-TV, both Binghamton; WSYR-TV Syracuse, all New York; WDAU-TV Scranton, WNEP-TV Scranton-Wilkes-Barre, both Pa.; background music.

*BATH—Bradley's Tv Cable Service, 2 Wilson Ave. W. C. Bradley, owner. 1000 subscribers. 5 channels.

BATH—Bath Tv & Service Inc.

*CANISTO—Canisto Tv Inc., 5 Prospect Ave. T. F. Sick, mgr. 275 subscribers. 4 channels: WBNB-TV, WKBN-TV both Buffalo, WORC-TV Rochester, WSYE-TV Elmira, all New York.

*COHOCTON—Brown's Tv Cable Service, 14 Rosencrans St. Keith D. Brown, owner. 130 subscribers. 5 channels.

*COOPERSTOWN—Cooperstown Video Co., 70 Main St. Raymond Kniskern, mgr. 495 subscribers. 5 channels.

*CORNING—Corning Community Tv Corp., 135 Bridge St. Charles W. Fribley Jr., pres. 3,500 subscribers. 6 channels: WBNB-TV, WKBW-TV both Buffalo, WBNF-TV Binghamton, WROC-TV Rochester, WSYR-TV Syracuse, all New York; WDAU-TV Scranton, Pa.; background music.

CORNING—Steiben Tv Antenna System Inc., 104 Bridge St.

CUBA—Cuba Cable Co., 24 W. Main St. L. E. Chamberlain, owner. 200 subscribers. 4 channels: WROC-TV Rochester, WGR-TV, WBNB-TV, WKBW-TV all Buffalo, all New York.

*DANVILLE—Bradley's Tv Cable Service, 2 Wilson Ave., Bath, N. Y. W. D. Bradley, mgr. 5 channels.

DAVISVILLE—Community Enterprise Signal System. Dr. Calder, pres.

*DELHI—Delhi Video Inc., 21 Elm St., Oneonta, N. Y. W. J. Calsam, pres. 5 channels: WSYR-TV Syracuse; WBNF-TV and WINR-TV, both Binghamton; WTEN (TV) Vail Mills, all New York; WDAU-TV Scranton, Pa.; background music. Also owns systems in Oneonta, Endicott-Union City and Sidney, all New York.

DEPOSIT—Deposit Tv Corp., 31 Pine St. DOWNSVILLE—Knopp Tv Service.

*ELLENVILLE—Ellenville Wired Tv Co., 180 Canal St. David E. Winer, pres. 1800 subscribers. 12 channels.

ELLENVILLE—Westwood Video Club.

*ELMIRA—Elmira Video Inc., 451 E. Market. Jotter F. Gault, gen mgr. 5,300 subscribers. 8 channels: WBNB-TV, WKBW-TV, both Buffalo; WBNF-TV, WINR-TV, both Binghamton; WROC-TV Rochester, WSYR-TV Syracuse, WSYE-TV Elmira, all New York; WDAU-TV Scranton, Pa. Owned by TelePrompTer; for other TelePrompTer systems see Liberal, Kan.

ENDICOTT-UNION CITY—Tri-Town Video Inc., 21 Elm St., Oneonta, N. Y. W. J. Calsam, pres. 7 channels; background music. Also owns systems in Oneonta, Delhi and Sidney, all New York.

*GOUVERNEUR—Community Antenna Inc., 123 Main St. Robert M. Caten, pres. 140 subscribers. 5 channels.

GREENWOOD—Addison Cable Tv. Lewis R. Cornell, pres.

HAMDEN—Hamden Tv.

HANCOCK—Hancock Video Inc., 33 E. Front St.

*HORNELL—Hornell Tv Service Inc., 166 Main St. Jack E. Pryor, pres. 3,200 subscribers. 7 channels.

*HORNELL—Ford Walton Tv Co., 374 Ontario St. Ford Walton, mgr. 272 subscribers. 7 channels.

HORSEHEADS—Chemung Valley Tv Corp., 518 W. State St., Ithaca. Anthony Ceracche, pres. 1,000 subscribers. 6 channels: WINR-TV, WNB-TV both Binghamton, WROC-TV Rochester, WHEN-TV, WSYR-TV both Syracuse, WSYE-TV Elmira, all New York. Also owns systems in Ithaca, Montour Falls, S. Fallsburg, Saugerties, Candor, all New York.

*ITHACA—Ceracche Tv Corp., 518 W. State St. Anthony Ceracche, pres. 6,300 subscribers. 5 channels: WBNF-TV Binghamton, WHEN-TV, WSYR-TV both Syracuse, WROC-TV Rochester, all New York; WNEP-TV Scranton-Wilkes-Barre, Pa. For other ownership see Horseheads, N. Y.

*KINGSTON—Kingston Cablevision Inc., Pearl & Wall Sts. Walter Hotz, pres. 100 subscribers. 5 channels.

*LIBERTY—Liberty Video Corp., 85 N. Main St. Alan Garry, mgr. 1,000 subscribers. 5 channels: WABC-TV, WCBS-TV, WNBC-TV, WNEW-TV, WPIX (TV) all New York, N. Y.

*LIVINGSTON MANOR—Round Top Tv Club Inc., Liv. Manor 32, Harold B. Spriggs, sec-treas. 275 subscribers. 6 channels: WCBS-TV, WNEW-TV, WPIX-TV, WNBC-TV, WABC-TV, all New York City, WBNF-TV Binghamton, all New York; background music.

*MARGARET VILLE—Tel-Viz System, Sheldon A. Birdsall, mgr. 177 subscribers. 2 channels.

MASSENA—Antenna System Corp. of Massena, 67 Main St.

MIDDLEBURG—Electronic Tv Cable Co., 121 Main St.

MONTOUR FALLS—Montour Falls Tv Corp., 518 W. State St., Ithaca, N. Y. Anthony Ceracche, pres. 400 subscribers. 5 channels: WBNF-TV, WINR-TV, both Binghamton, WSYR (TV) WHEN-TV, both Syracuse, WROC-TV, all N. Y.

MORAVIA—Moravia Tv Cable Co.

NAPANOCH—Napanoch Tv Service Club Inc.

*NORWICH—Valley Video, Inc., 24 E. Main St. Sterling F. Higley, pres 2,000 subscribers. 5 channels: WINR-TV, WBNF-TV, both Binghamton, WSYR-TV, WHEN-TV, both Syracuse, all N. Y., WNEP-TV Scranton-Wilkes-Barre, Pa.

*OGDENSBURG—Cable Tv Inc., 411 State St. David E. Winer, pres. 12 channels.

OLEAN-ALLEGANEY—PenNy Tv Inc. (Televents Corp.), 129 Main St., Bradford, Pa. William Taylor, mgr (operated by Systems Management Co.), 3,100 subscribers. 5 channels: WBNB-TV, WGR-TV and WKBW-TV, all Buffalo, N. Y.; WROC-TV Rochester, N. Y.; CHCH-TV Hamilton, Ont. For other Televents systems see Fayetteville, Ark.

*OLEAN—Nicholas Radio & Tv Service Inc., Westons, Rt. 17. Oliver W. Nicholas, pres. Under construction. 4 channels.

*OLEAN—Olean Tv Cable Co., 122 W. State St. William M. Taylor, mgr. 3100 subscribers. 5 channels.

*ONEONTA—Oneonta Video Inc., 21 Elm St. W. J. Calsam, pres. 3,500 subscribers. 5 channels: WBNF-TV, WINR-TV, both Binghamton, WTEN (TV) Vail Mills, WAST (TV) Albany, WKTV (TV) Utica, all N. Y.; background music. Also owns systems in Pinegrove, Pa., Sidney, N. Y., and Endicott-Union, N. Y.

OWEGO—Southern Teir Enterprises, 180 Front St.

*PORT JERVIS—Port Video Corp., 32 Ball St. E. J. Trainor, sec. 1600 subscribers. 8 channels.

*SARANAC LAKE—Resort Cable Tv Inc., 119 Broadway. J. Hugh Sutphen, mgr.

*SIDNEY—Sidney Video Inc., 5 Division St. W. J. Calsam, pres. 1,200 subscribers. 5 channels: WDAU-TV Scranton, WNEP-TV Scranton-Wilkes-Barre, both Pennsylvania, WBNF-TV, WINR-TV, both Binghamton, N. Y., WSYR-TV Syracuse, N. Y. Also owns systems in Delhi, Endicott-Union and Oneonta, all New York.

*WALTON—Walton Community Antenna System Inc., 145 Delaware St. Edwin W. Miller Sr., pres. 900 subscribers. 5 channels.

WATERTOWN—C&H Tv Service Inc., 119 Stone St.

WATKINS GLEN—Master Tv, 302 N. Franklin St.

WAVERLY—Valley Tv Cable Co. of N. Y. Inc., 137 W. Lockhart St., Sayre, Pa. Alice D. Stephens, mgr. 5 channels: WNEP-TV Scranton-Wilkes-Barre, WDAU-TV Scranton, WBER-TV Wilkes-Barre, all Pennsylvania, WBNF-TV and WINR-TV, both Binghamton, N. Y.; background music.

*WELLSVILLE—Wellsville Tv Cable Co., 26 Jefferson St. C. J. Rigas, pres. 1100 subscribers. 5 channels.

*WOODRIDGE—Woodridge Wired Tv Co., 177 Canal St., Ellenville, N. Y. David E. Winer, pres. 210 subscribers. 8 channels.

NORTH CAROLINA

*WILMINGTON—Cable Tv Co., 7 S. 2nd St. Frank K. Waters, gen mgr. 900 subscribers. 5 channels: WNCT (TV) Wilmington, WTVD (TV) Durham, WECT (TV) Wilmington, WITN (TV) Washington and WRAL-TV Raleigh, all North Carolina.

OHIO

*ATHENS—Tv Cable Co., 11 W. State St. Robert Carsey, mgr. 750 subscribers. 4 channels: WLWC (TV), WTVN (TV) and WBNB-TV, all Columbus, Ohio; WSAZ-TV Huntington, W. Va.

BENTON—Wired Tv Transmission System.

CALDWELL—Caldwell Tv Cable Co.

*CAMBRIDGE—Tv Cable System Inc., 1034 Steubenville Ave. Claude Stevanus, pres. 2110 subscribers. 5 channels.

*COSHOCOTON—Tower Antenna Inc., 620 Main St. Claude Stevanus, pres. 3715 subscribers. 5 channels.

MALTA—Lawrence Pennell.

*MARIETTA—Ohio Valley Cable Corp., 314 Second St. J. L. Milliken, mgr. 1,600 subscribers. 5 channels: WTAP-TV Parkersburg, WCHS-TV Charleston, WHTN-TV and WSAZ-TV Huntington, WTRF Wheeling, all West Virginia. Also owns systems in Williams and Parsons, both West Virginia.

McCONNELLSVILLE—Braggs Service, 495 W. Riverside Dr.

MILLERSBURG—Eppley Radio Appliance.

*MURRAY CITY—Tv Cable Service, Box 485. John Ayers, mgr. 140 subscribers. 5 channels.


*NEWCOMERSTOWN—Newcomerstown Tv Cable System, 109 Canal St. Oliver Ort, mgr. 840 subscribers. 5 channels: WSTV-TV Steubenville, KYW-TV and WEWS-TV Cleveland, WBNB-TV Columbus, all Ohio, and WTRF Wheeling, W. Va.; background music.

NEW PHILADELPHIA—Tv Antenna System Inc., 617 Tuscarawas Ave.

*PORTSMOUTH—Multi-Channel Tv Cable Co., 1401 Chillicothe St. Harold Sagraves, mgr. 7 channels: WLWC (TV), WTVN (TV) and WBNB-TV, all Columbus; WLWT (TV) Cincinnati; WSAZ-TV and WHTN-TV, both Huntington, W. Va.; WCHS-TV Charleston, W. Va.

*SUGARCREEK—Tower Antennas Inc., Box 247. Claude Stevanus, pres. 275 subscribers. 5 channels.

WAVERLY—Beacon Tv.



THIS IS TELE-PAT YOU NEED "PAT" TO LINE UP TELEVISION CAMERAS TV-STUDIOS CLOSED CIRCUIT 8 X 10 SLIDES, 2 X 2 SLIDES, B & W or COLOR STATION ID's, CUSTOM SLIDES CONTACT TELE-MEASUREMENTS Livingston, N. J. 201-992-6565

OKLAHOMA

- *ALTUS—Vumore Co., 618 N. Main. Fred McElroy, mgr. 2267 subscribers. 5 channels. For other Vumore systems see Cottonwood, Ariz.
- *ALVA—Alva Community Tv Inc., 507 Barnes Ave. Ernest Dixon, mgr. 792 subscribers. 5 channels.
- *ARDMORE—Vumore Co., Box 986. Bob J. Lewis, mgr. 2343 subscribers. 5 channels. For other Vumore systems see Cottonwood, Ariz.
- *CLINTON—Uncle Corney's Community Antenna & Cable System, 404 Frisco. Lew Preston, mgr. 4 channels: KWTU (TV) and WKY-TV, both Oklahoma City; KOCO-TV Enid, Okla.; KSWB (TV) Elk City, Okla.
- CORDELL—Cordell Tv Cable System, P. O. Box 37. G. H. (Bunk) Dodson, owner; H. G. Welk, mgr. 550 subscribers. 4 channels: KWTU (TV) and WKY-TV, both Oklahoma City; KOCO-TV Enid, Okla.; KFDX-TV Wichita Falls, Tex. For other Dodson-owned systems see Springfield, Colo.
- *DURANT—Clear-View Tv Inc., Box 529. Bob C. Story, mgr. 830 subscribers. 5 channels.
- *ELK CITY—Community Tv Inc., Box 770. I. A. Patterson. 1913 subscribers. 4 channels.
- ERICK—Cecil Crawford, Crawford's Furniture Co.
- *GRANITE-SENTINEL—Granite-Sentinel Televue Co., Box 296. J. R. Willis, mgr. 200 subscribers. 6 channels.
- *GUYMON—Guyton Tv Inc., Box 93. Curtis M. Paris, pres. 1480 subscribers. 3 channels.
- *HOBART—Vumore Co., 315 S. Washington, Box 720. Ted Shriner, mgr. 1200 subscribers. 5 channels. For other Vumore systems see Cottonwood, Ariz.
- HOLLIS—Hollis Community Tv, 118 N. Main St.
- HOOKER—Hooker Tv Cable. C. J. Hammack.
- *HUGO—Vumore Co., 120 W. Duke, Box 720. Don Turley, mgr. 981 subscribers. 5 channels. For other Vumore systems see Cottonwood, Ariz.
- *IDABEL—Vumore Co., Box 446. Bob Lewis, mgr. 103 subscribers. 5 channels. For other Vumore systems see Cottonwood, Ariz.
- *MAGNUM—Vumore Co. Box 248. Leslie Veach, mgr. 859 subscribers. 5 channels.
- *POTEAU—Transwestern Video, Inc. 102 N. Harper St. Joe D. Davis, pres. 5 channels: KWTU (TV) Oklahoma City; KVOO-TV, KOTV (TV), and KUTL-TV, all Tulsa; KFSA-TV, Ft. Smith, Ark.; background music.
- *SAYRE—Sayre Tv Cable System, P. O. Box 24. G. H. (Bunk) Dodson, owner; Glenn Hartpene, mgr. 800 subscribers. 5 channels: KOCO-TV Enid, Okla.; KWTU (TV) and WKY-TV Oklahoma City; KSWO-TV Lawton, Okla.; KFDX-TV Wichita Falls, Tex. For other Dodson-owned systems see Springfield, Colo.
- *TONKAWA—Fidelity Cables Inc., 415 N. W. 49th St., Oklahoma City. Hal Phillips, pres. Under construction.
- WAYNOKA—Waynoka Community Tv, 117 E. Cecil.
- *WOODWARD—Tru-Vu Community Tv, 1117 11th St. Roy L. Butcher, pres. 1964 subscribers. 3 channels.

OREGON

- ARLINGTON—Arlington Tv Co-operative Inc. Roy Hurst, pres of board of directors. 105 subscribers. 3 channels: KGW (TV), KOIN-TV, both Portland; KEPR-TV Pasco, Wash.
- *ASTORIA—Clatsop Tv Co., 1036 Duane St. T. R. Williams, pres. 2724 subscribers. 5 channels. Common ownership with systems in The Dalles, Ore., and Aberdeen, Wash.
- BAKER—Eastern Oregon Tv Inc., 1900 Resort St. R. L. Stoner, mgr. 2421 subscribers. 3 channels.
- BAKER—Koeher Radio & Tv Service.
- BATES—Scott's Furniture, Main St.
- BEND—Bend Tv Cable Co., 734 Franklin St.
- *BURNS—Burns-Hines Tv Inc., 85 East "B" St. Leonard Bergseth, mgr. 1160 subscribers. 5 channels: KGW-TV; KOIN-TV, KPTV (TV), all Portland; KBOI-TV, KTVB (TV) Boise, Idaho.
- CONDON—Condon Tv Co-op.
- *COOS BAY—Bay Tv Inc. (Televents Corp.), 250 S. 2nd St. J. H. Lenahan, mgr (operated by Systems Management Co.). 5,400 subscribers. 3 channels: KPTU (TV), KOIN-TV and KGW-TV, all Portland, Ore. For other Televents systems see Fayetteville, Ark.
- *COQUILLE—TelePrompTer of Coquille. For other TelePrompTer systems see Liberal, Kan.
- COTTAGE GROVE—Tv Cable Systems Inc., 119 S. 6th St.
- CULVER—Rowan's Tv Inc., 900 N. 5th St. Madras, Ore. James P. Rowan, pres. 50 subscribers. 5 channels: KPTV (TV), KATU (TV), *KOAP-TV, KOIN-TV and KGW-TV, all Portland, Ore. Also owns Madras system.
- DELAKE—Lincoln Tv System Inc.
- DEPOE BAY—Depoe Bay Tv Co., Box 169.
- DRAIN—Community Antenna System.
- EASTSIDE—Televents Corp. Operated by Systems Management Co. See Fayetteville, Ark. For other Televents systems.
- ELGIN—Wallowa Community Tv, Box 36.
- EMPIRE—Televents Corp. Operated by Systems Management Co. For other Televents systems see Fayetteville, Ark.
- *ENTERPRISE—Enterprise Tv Service Co., 106 S. River St. Dr. B. R. Sharff, pres. 600 subscribers. 3 channels: KHQ-TV, KREM-TV, KXLY-TV, all Spokane, Wash.
- *EUGENE—Abar Tv Cable Co. (TelePrompTer Corp.), 298 W. Broadway. William D. Elkins, gen mgr. 6,000 subscribers. 7 channels: KVAL-TV and KEZI-TV, both Eugene; KOAC-TV Corvallis, Ore.; KPTV (TV), KGW-TV, KOIN-TV and KATU-TV, all Portland, Ore. For other TelePrompTer systems see Liberal, Kan.
- *FOSSIL—Fossil Community Tv Inc. Robert Misener, pres. 135 subscribers. 4 channels: KOIN-TV, KGW-TV, KPTV (TV), all Portland; KEPR-TV Pasco, Wash.
- GARDINER—Gardiner Tv Corp. Gerald Wiess, pres. 60 subscribers. 3 channels: KCOBY-TV, Coos Bay, Ore.; KEZI-TV Eugene, Ore.; KOIN-TV Portland, Ore.
- *GRANTS PASS—Josephine Cable Tv, P. O. Box 148. Everett A. Faber, pres. 200 subscribers. 3 channels.
- HEPPNER—Heppner Tv Inc., 113 N. Main St. W. C. Rosewall, pres.
- HOOD RIVER—Hood River Cable Tv System, 103 1/2 Second St.
- IONE—Ione City Tv Co-op.
- KINZUA—Kinzua Pine Mills System.
- KINZUA—Kinzua Corp.
- *KLAMATH FALLS—Klamath Antenna Cable Tv, P. O. Box 510. Everett A. Faber, vp. 900 subscribers. 3 channels.
- *LA GRANDE—Eastern Oregon Tv Inc., 1316 Adams. R. L. Stoner, pres. 5650 subscribers. 3 channels.
- LAKEVIEW—Lakeview Tv, 120 N. G St.
- LEXINGTON—Lexington Tv Co-op.
- MADRAS—Rowan's Tv Inc., 900 N. 5th St. James P. Rowan, pres. 390 subscribers. 5 channels: KPTV (TV), KATU (TV), *KOAP-TV, KOIN-TV and KGW-TV, all Portland, Ore.; background music. Also owns Culver, Ore., system.
- *MEDFORD—Jackson Antenna Cable Tv, Box 1189. Everett A. Faber, vp. 100 subscribers. 3 channels.
- MILL CITY—Santiam Tv Cable, Box 377.
- MILTON FREEWATER—Otto Tv Cable Co., 1104 1/2 S. Main.
- MITCHELL—Mitchell Community Tv.
- MOSIER—Community Antenna System.
- MORC—Community Antenna System.
- *MT. VERNON—Blue Mt. Tv Cable Co. Jack McKenna, pres. 145 subscribers. 2 channels: KBOI-TV, KTVB (TV), both Boise, Idaho.
- *MYRTLE POINT—Tv Systems Inc. (Televents Corp.), 250 South 2nd St., Coos Bay, Ore. J. H. Lenahan, mgr (operated by Systems Management Co.). 725 subscribers. 3 channels: KOIN-TV Portland, KBES-TV Medford and KVAL-TV Eugene, all Oregon. For other Televents systems see Fayetteville, Ark.
- *NEWPORT—Magee Tv Cable Co., 1032 N. Eads St. Ernest Magee, pres. 1274 subscribers. 5 channels.
- NORTH BEND—Televents Corp. Operated by Systems Management Co. For other Televents systems see Fayetteville, Ark.
- *OAKRIDGE—Northwest Antenna Cable Co., Box 434. Quentin L. Norquist, pres. 705 subscribers. 5 channels.
- OCEANLAKE-DELAKE—Lincoln Tv System Inc., P. O. Box 481, DeLake. M. F. Berglund, owner; Carl E. Schmauder, vp-mgr. 1,253 subscribers. 4 channels: KPTV (TV), KOIN-TV and KGW-TV, all Portland, Ore.; KEZI-TV Eugene, Ore.
- *PENDLETON—Pendleton Community Tv System Inc., 21 S. Fraser. Carroll D. Courtner Jr., mgr. 3505 subscribers. 4 channels.
- *PENDLETON—Weston & Athena Cable Co., 320 S.W. Court. Harold B. Fetterly, owner. 300 subscribers. 5 channels.
- PILOT ROCK—Pilot Rock Tv Corp., Box 676.

- *PORTLAND—Trans-Video Co. of Oregon, 1451 N.E. Alberta St. Stan Terry, owner. 235 subscribers. 5 channels.
- POWERS—Televents Corp. Operated by Systems Management Co. For other Televents systems see Fayetteville, Ark.
- PRINEVILLE—Prineville Community Tv Inc., 369 W. Park St.
- *REEDSPORT—Cable Tv Corp., Box 186. Stanley D. Esselstrom, mgr. 700 subscribers. 5 channels.
- RIVERTON—Riverton Community Tv Co.
- *ROSEBURG—Umpqua Radio & Tv Inc., 326 N.E. Winchester St. Everett Faber, vp. 400 subscribers. 5 channels.
- SEASIDE—Seaside Tv Service Co., 602 Broadway.
- *SHERIDAN—Stuck Electric Co., 409 N.W. Gardiner St. Frank E. Stuck, owner. 335 subscribers. 5 channels: KOIN-TV, KPTV (TV), KGW-TV, KATU (TV), and KOAP-TV, all Portland.
- *SPRINGFIELD—TelePrompTer of Springfield Inc., 298 W. Broadway. William D. Elkins, mgr. 670 subscribers. 7 channels: KVAL-TV and KEZI-TV, both Eugene; KOAC-TV Corvallis, Oregon; KATU (TV), KPTV (TV), KOIN-TV and KGW-TV, all Portland, Ore. For other TelePrompTer systems, see Liberal, Kan.
- *THE DALLES—The Dalles Tv Co., 409 Union St. G. L. Davenport, mgr. Common ownership with systems in Astoria, Ore., and Aberdeen, Wash.
- *TILLAMOOK—Tillamook Tv Inc., P. O. Box 485. Paul H. Lewis, pres. 712 subscribers. 5 channels.
- *TOLEDO—Mac's Tv Electronics, 195 Main St. H. W. McClure, owner-mgr. 770 subscribers. 5 channels: KOAC-TV, Corvallis, Ore.; KVAL-TV, Eugene, Ore.; KPTV (TV), KGW-TV, KOIN-TV, all Portland.
- WALLOWA—Wallowa Community Tv.
- WARM SPRINGS—Warm Springs Cable System. Dan Macy, owner. 180 subscribers. 3 channels: KGW-TV, KOIN-TV, KPTV (TV), all Portland; background music.
- *WECOMA BEACH—Lincoln Tv Systems Inc., Box 66. M. F. Berglund, pres. 1245 subscribers. 4 channels.
- WHEELER—Prickett's Radio & Tv, P. O. Box 95. Harvard E. and Jessie Prickett, owners. 571 subscribers. 5 channels: KPTV (TV), KATU (TV), KOIN-TV and KGW-TV, all Portland, Ore.; KOAC-TV Corvallis, Ore.
- *YACHATS—Yachats Community Tv System, P. O. Box 123 K. Homer C. Stokes, Partner. 600 subscribers. 3 channels: KOIN-TV, KGW-TV, Portland; KEZI-TV Eugene, Ore.

PENNSYLVANIA

- *ASHLAND—Ashland Video Co., Box 146. Robert N. Kyler, pres. 843 subscribers. 5 channels.
- AVIS—Charles Tv Cable, William T. Charles, Central Ave.
- *BANGOR—Clar-O-View Community Tv Inc., 34 Market St. J. W. Arnts, pres & gen mgr. 530 subscribers. 5 channels: WCAU-TV, WFIL-TV, & WRCV-TV, all Phila.; WOR-TV, WPIX (TV), both New York.
- *BEAVER FALLS—Tower Cable Systems Corp., 610 19th St. Claude Stevanus, pres. 975 subscribers. 8 channels.
- *BELLEFONTE—MILESBERG—Centre Video Corp., 136 West High St. James R. Palmer, pres. 1875 subscribers. 4 channels: WFEG-TV Altoona; WJAC-TV Johnstown; WGAL-TV Lancaster; WTAE (TV) Pittsburgh; background music.
- *BERWICK—Cable Tv Co., 203 E. Front St., Hazleton, Pa. Joseph S. Gans, pres. 669 subscribers. 5 channels.
- BETHLEHEM—Service Electric Tv Cable Inc., 302 Broadway.
- BLAIRS MILLS—E. B. Kling & Co.
- BLOOMSBURG—Municipal Tv Corp., 245 Iron St. Elwood M. Miller, gen mgr. 8 channels: WDAU-TV, WNEP-TV, both Scranton, Pa.; WCAU-TV, WFIL-TV, WRCV-TV, all Philadelphia; WGAL-TV, Lancaster, Pa.; WLYH-TV Lebanon, Pa.; WBRE-TV Wilkes-Barre, Pa.
- BLOSSBURG—Williamson Road Tv Co. Inc., Blossburg, Pa. Louis C. Schultz, sec-treas. 500 subscribers. 5 channels: WFPG-TV Altoona, Pa.; WDAU-TV, WNEP-TV Scranton, Pa.; WNEF-TV Binghamton, N. Y.; WSYE-TV Elmira, N. Y.
- BLOSSBURG—South Mountain Tv Co.
- BRADFORD—Parkway Antenna Co., 15 Fiske Ave.

*BRADFORD-ELDRED—PenNy Tv Inc. (Televents Corp.), 129 Main St., Bradford. William Taylor, mgr. (operated by Systems Management Co.). 4,325 subscribers. 5 channels: WKBW-TV, WBEN-TV and WGR-TV, all Buffalo, N. Y.; WJAC-TV Johnstown, Pa.; WICU (TV) Erie, Pa. For other Televents systems, see Fayetteville, Ark.

BRANDONVILLE—Brandonville Tv Assoc.

*BROCKTON—Schuylkill Valley Trans-Video Co., Box 233. Dominic Vitelli, pres. 950 subscribers. 5 channels.

*BROCKWAY—Brockway Tv Inc., 957 Fifth Ave. A. V. Bassetti, sec. 531 subscribers. 5 channels.

BROWNSVILLE—Shelley's Inc.

BUCK HILL FALLS—Buck Hill Falls Tv Co.

CANTON—ReTel Co., 126 Troy St. George L. Hughes, owner. 600 subscribers. 5 channels: WBRE-TV Wilkes-Barre, Pa.; WINR-TV and WNEF-TV, both Binghamton, N. Y.; WDAU-TV and WNEP-TV, both Scranton, Pa.

CARLISLE—Matthew's Tv Inc., 10 Irvine Row.

CLARENDON—Clarendon Tv Assn. William Jackson, pres. 400 subscribers. 5 channels: WBEN-TV, WGR-TV, WKBW-TV, all Buffalo, N. Y.; WICU-TV Erie, Pa.; WJAC-TV Johnstown, Pa.

CLEARFIELD—Clearfield Tv (Televents Corp.), 110 N. 2nd St., Bradford, Pa. William Taylor, mgr. (operated by Systems Management Co.). 2,500 subscribers. 4 channels: WJAC-TV Johnstown, WFBG-TV Altoona, KDKA-TV and WTAE (TV), both Pittsburgh, all Pa. For other Televents systems see Fayetteville, Ark.

CONEMAUGH—Apex Tv & Radio Service Inc., 340 First St.

CONNEAUTVILLE—Conneautville Cable Co.

CORRY—Corry Tv Cable Co., 120 N. Center St. James Jansen, mgr. 1040 subscribers. 5 channels: WICU-TV, WSEE (TV) Erie, Pa.; WBEN-TV, WKBW-TV, WGR-TV, all Buffalo, N. Y.

COUDERSPORT—Coudersport Tv Cable Co., 7 Cartee St.

COVINGTON—Geo. Brooks Tv Co.

COVINGTON—Marvin Tv Co.

COVINGTON—Mitchell Tv Co.

CRESSONA—S. L. Tv Corp., 48 Blossom Lane, Schuylkill, Pa. James A. Seitz, pres.

*DANVILLE—Danville CATV, Inc., 115 Mill St. Peter Walsonavich, pres. 2,875 subscribers. 5 channels: WDAU-TV, WNEP-TV, both Scranton; WBRE-TV Wilkes-Barre, Pa.; WNEW-TV, WPIX (TV), both New York. Also owns systems in Lewisburg, Milton, and Watontown, all Pa.

EAST HICKORY—East Hickory Tv Co.

*EASTON—Clear-Pic (Div. of Videonics Inc.), 170 Northampton St. Lee Williams, pres. 1736 subscribers. 8 channels.

ELIZABETHVILLE—Elizabethville Tv Corp., 582 Main St.

*ELKLAND—Elkland Electric Inc., 209 W. Main St. Lewis W. Thomas, mgr. 547 subscribers. 4 channels.

EMLENTON—Troy Cable Co., Box 378.

EVERETT—Everett Tv Corp., E. Second St. William E. Coote, pres. 600 subscribers. 5 channels: KDKA-TV, WTAE (TV), both Pittsburgh; WJAC-TV, Johnstown, Pa.; WFBG-TV Altoona, Pa.; WWSA-TV Harrisonburg, Va.; background music.

EYERS GROVE—Cable Tv System Inc., 60 S. Main St., Hughesville, Pa. R. D. Kirby, owner. 465 subscribers (including systems in Hughesville and Picture Rocks, both Pennsylvania). 5 channels: WGAL-TV Lancaster, WBRE-TV Wilkes-Barre, WNEP-TV and WDAU-TV, both Scranton, all Pennsylvania; WNEF-TV Binghamton, N. Y. Also owns systems in Hughesville and Picture Rocks.

FRANKLIN—Coaxial Cable Co., 523 13th St.

*GALETON—Galeton Tv Antenna Inc., 11 W. Main St. Beno Kramer, pres. 440 subscribers. 4 channels.

GORDON—Gordon Video Co.

*HAMBURG—Hamburg Tire Co., Box 49. D. H. Schoener, pres. 603 subscribers. 5 channels.

*HARRISBURG—Perfect Tv Inc., 2015 N. 6th St. Eli Kramer, pres. 1000 subscribers. 5 channels.

*HAZELTON—Mountain City Tv Co., 86 N. Wyoming St. Vincent Santapoli, mgr.

**HAMILTON-LANDIS
& ASSOCIATES, Inc.**
NATIONWIDE MEDIA BROKERS
WASHINGTON, D. C., CHICAGO, DALLAS,
SAN FRANCISCO

SELL MORE
RADIO & TELEVISION STATIONS
IN THE EAST—NEAREST OFFICE IS—
1737 DeSALES ST., N.W., WASHINGTON
EXECUTIVE 3-3456

*HONESDALE—Honesdale Tv Service, 1133 Main St. Henry W. Kallnowski, owner-mgr. 907 subscribers. 8 channels: WBRE-TV Wilkes-Barre and WDAU-TV Scranton, both Pennsylvania; WPIX (TV), WOR-TV, WNEW-TV, WNBC-TV, WCBS-TV and WABC-TV, all New York City; background music.

HOWARD—Mill Hall Cable Inc.

HUGHESVILLE—Cable Tv System Inc., 60 South Main St. R. D. Kirby, owner. 465 subscribers (including systems in Eyers Grove and Picture Rocks, both Pennsylvania). 5 channels: WBRE-TV Wilkes-Barre, WGAL-TV Lancaster, WNEP-TV and WDAU-TV, both Scranton, all Pennsylvania; WNEF-TV Binghamton, N. Y. Also owns systems in Eyers Grove and Hughesville.

HYNER—Hyner Tv.

IRVINE—Irvine Tv Assoc.

ISABELLA—Community Antenna Co., Box 121.

JERSEY SHORE—Buttorff's Tv Service, 1224 Allegheny St.

JERSEY SHORE—Jersey Shore Cable Co., 219 Allegheny St.

*JOHNSTOWN—Johnstown Cable Tv Inc., 409 Vine St. Stanley E. Fulton, mgr. 4739 subscribers. 5 channels.

*KANE—Kane Cablevision Inc., 63 Fraley St. Joseph V. Marasco, mgr. 720 subscribers. 5 channels: WJAC-TV Johnstown, Pa.; WICU-TV Erie, N. Y.; WFBG-TV Altoona, Pa.; WBEN-TV, WKBW-TV, both Buffalo, N. Y.; background music.

KULPMONT—Eastern Pa. Relay Stations Inc., 554 Chestnut St.

KULPMONT—Keystone Radio & Tv Centre, 23 S. Market St.

LACEYVILLE—A. P. Valentine Tv & Radio, Box 117.

*LANSFORD—Panther Valley Tv Co., Inc., 25 W. Ridge St. Robert J. Tarlton, pres. 10 channels: WABC-TV, WNEW-TV, WOR-TV, WPIX (TV), all New York; WRCV-TV, WFIL-TV, WCAU-TV, all Phila.; WDAU-TV Scranton, WNEP-TV, Scranton-Wilkes-Barre; WBRE-TV Wilkes-Barre; background music.

LAWRENCEVILLE—Tv Cable Co.

LEWISBURG—Lewisburg CATV Inc., 10 S. Second St. Peter Walsonavich, pres. For other systems under same ownership see Danville, Milton, Watontown, all Pennsylvania.

*LEWISTOWN—Penwire Tv Co., 130 W. Market St. G. F. Gardner Jr., pres. 4344 subscribers. 5 channels.

LEWISTOWN—Zampelli Tv.

LOCK HAVEN—Susquehanna Valley Tv Corp., 106 Bellefonte Ave. Richard C. Abrams, pres. 3700 subscribers. 6 channels: WFBG-TV Altoona, Pa.; WJAC-TV Johnstown, Pa.; WGAL-TV Lancaster, Pa.; WDAU-TV, WNEP-TV, both Scranton, Pa.; WBRE-TV, Wilkes-Barre, Pa.

LYKENS—Lykens Tv Extension Co., 528 Main St.

LYKENS—Muncy Tv Corp., 582 Main St.

*MAHANOY CITY—City Tv Corp., 100 W. Pine St. William J. McLaughlin, mgr. 1015 subscribers. 7 channels.

*MAHANOY CITY—Service Electric Co., Main & Pine Sts. John Walsonavich, pres. 5300 subscribers. 9 channels.

MANSFIELD—Cable Tv System of Mansfield, 10 Meadow St.

MANSFIELD—Neal Cable Co.

MANSFIELD—Tyco-Tv Co., 50 W. Wellsboro St.

McCLURE—Clear Vue Tv Co., Box 3.

*McCONNELLSBURG—Tri-State Cable Tv Inc., 3 Pennsylvania Ave. Hancock, Md. Stanley M. Fulton, pres. 9 channels: WTTG (TV), WMAL-TV, WTOP-TV and WRC-TV, all Washington; WBAL-TV, WJZ-TV and WMAR-TV, all Baltimore; WJAC-TV Johnstown and WGAL-TV Lancaster, both Pennsylvania. Also owns systems in Hancock and Beckley Springs, W. Va.

*MEADVILLE—Meadville Master Antenna Inc., 870 Market St. George J. Barco, pres. 4350 subscribers. 5 channels.

MEADVILLE—Palmeoro Cable Co.

MYERSDALE—Kirchner Tv Co., 107 Keystone St.

MILHELM—Milhelm Tv Cable System.

*MILLERSBURG—Millersburg Tv Co., Box 66. Fred R. Helwig, pres. 900 subscribers. 5 channels: WHP-TV, WTPA-TV, both Harrisburg, Pa.; WGAL-TV, Lancaster, Pa.; WFIL-TV, WRCV-TV, both Philadelphia.

MILL HALL—Mill Hall Cable Inc., P. O. Box 275.

MILTON—Milton CATV Inc., 15 N. Front St. Peter Walsonavich, pres. For other systems under same ownership see Danville, Lewisburg, Watontown, all Pa.

*MINERSVILLE—Minersville Trans-Video (Televents Corp.), Second and Laurel Sts., Pottsville, Pa. P. J. Onushco, mgr. (operated by Systems Management Co.). 1,500 subscribers. 8 channels: WRCV-TV, WFIL-TV and WCAU-TV, all Philadelphia; WGAL-TV Lancaster, Pa.; WCBS-TV, WOR-TV, WNEW-TV and WPIX (TV), all New York. For other Televents systems see Fayetteville, Ark.

*MONTGOMERY—Montgomery Video Corp., 18 W. Houston Ave. F. N. Marquardt, pres. 520 subscribers. 5 channels.

MORRIS—Morris Tv Assoc.

MT. CARMEL—Jepko's Community Antenna Tv Cable Co., 133-35 S. Oak St.

*MOUNT UNION—Mt. Union Antenna Co., 5 W. Shirley St. John H. Kinsloe Jr., pres.

MUNCY—Muncy Tv Corp., 16 W. Water St.

*NESQUEHONING—Nesquehoning Electronics Inc., 102 E. Catawissa St. Frank Mitchell, owner-pres. 750 subscribers. 8 channels: WRCV-TV, WFIL-TV and WCAU-TV, all Philadelphia; WPIX (TV), WNEW-TV and WOR-TV, all New York City; WBRE-TV Wilkes-Barre and WNEP-TV Scranton, both Pennsylvania; background music.

NEWPORT—Newport Tv Co., 431 Walnut St. Glenn S. Laverty Sr., pres. 318 subscribers. 5 channels: WMAR-TV Baltimore; WFBG-TV Altoona, Pa.; WGAL-TV, Lancaster, Pa.; WLYH-TV Lebanon, Pa.; WRC-TV Philadelphia.

NORTH BEND—North Bend Tv Assoc.


*OIL CITY—Oil City Tv Cable Co., 4 State St. Ned Cogswell, mgr. 4274 subscribers. 5 channels.

**YOUR CATV
SUPERMARKET**

HAS EVERYTHING FOR
CONSTRUCTING, MODERNIZING,
AND MAINTAINING A
COMMUNITY ANTENNA
TELEVISION SYSTEM.

FOR:

- AMPLIFIERS
- ANTENNAS
- COAXIAL CABLES
- CONNECTORS
- MATCHING TRANSFORMERS
- MESSENGER STRAND
- POLELINE HARDWARE
- PRESSURE TAPS
- TUBES
- CONTACT


TELCO

BOX 472
LEWISTOWN, PENNA.
PHONE 717-248-5900

WRITE FOR FREE CATALOG

PENNSYLVANIA continued

- *PALMERTON—Carbon Cable Tv Inc., 463 Delaware Ave. C. E. Reinhard, pres. 4500 subscribers. 6 channels: WFIL-TV, WCAU-TV and WRCV-TV, all Philadelphia; WOR-TV and WPXI (TV), both New York City; WDAU-TV Scranton, Pa.; background music; local live programming.
- PICTURE ROCKS—Cable Tv System Inc., 60 S. Main St., Hughesville, Pa. R. D. Kirby, owner. 465 subscribers (including systems in Hughesville and Evers Grove, Pa.). 5 channels: WNEF-TV Binghamton, N. Y.; WNEP-TV and WDAU-TV, both Scranton, WBRE-TV Wilkes-Barre and WGAL-TV Lancaster, all Pennsylvania. Also owns Hughesville and Evers Grove systems.
- PINE GROVE—Pine Grove Tv Cable Service, 19 W. Pottsville St.
- PITCAIRN—Borough of Pitcairn, 320 Center Ave.
- *PLYMOUTH—Hawley Tv Service Co., 74 E. Main St. R. R. Hosey, owner. 400 subscribers. 4 channels: WNEF-TV, Binghamton, N. Y.; WDAU-TV, WNEP-TV, both Scranton, Pa.; WBRE-TV, Wilkes-Barre, Pa. Also owns system in Hawley.
- PLYMOUTH—The Shickshinny Tv Co., 141 W. Shawnee Ave.
- PORT ALLEGHANY—Port Tv Cable Inc., 18 Main St.
- PORT CLINTON—Port Clinton Tv Assoc.
- POTTSVILLE—Lycoming Tv Corp., 1806 W. Norwegian St.
- *POTTSVILLE—Pottsville Trans-Video (Televents Corp.), Second and Laurel Sts. P. J. Onushco, mgr. (operated by Systems Management Co.), 5,450 subscribers. 8 channels: WRCV-TV, WFIL-TV and WCAU-TV, all Philadelphia; WGAL-TV Lancaster, Pa.; WCBS-TV WOR-TV, WNEB-TV and WPXI (TV), all New York. For other Televents systems see Fayetteville, Ark.
- *POTTSVILLE—S. L. Tv Corp., 606 Thompson Bldg. Melvin H. Jenkins, sec. 294 subscribers. 5 channels.
- *POTTSVILLE—Wire Television, 428 E. Norwegian St.
- *READING—Tv Service Co., 1216 Lancaster Ave. Paul H. Flickinger, mgr. 700 subscribers. 4 channels.
- REEDSVILLE—Herman Electric, South Main St. H. W. Herman, owner. 310 subscribers. 5 channels: WFBG-TV Altoona, Pa.; WJAC-TV Johnstown, Pa.; WGAL-TV Lancaster, Pa.; WHP-TV, WTPA (TV), both Harrisburg, Pa.
- RENOVO—Greater Renovo Tv Corp., 704 Erie Ave. Ray Rathmell, treas.-mgr. 950 subscribers. 3 channels: WFBG-TV Altoona, Pa.; WNEP-TV Scranton, Pa.; WBRE-TV Wilkes-Barre, Pa.; background music.
- RENOVO—West Renovo Tv.
- *RIDGWAY—Ridgway Tv Co., 200 W. Main St. Ralph C. Possinger, mgr. 1335 subscribers. 4 channels.
- RONCEVERTE—Ronceverte Tv Corp. John R. Larue.
- RUSSELL—Russell Tv Corp., Box 3.
- *SAGERTOWN—Sagertown Community Antenna, P. O. Box 345. L. D. Johnson, pres. 180 subscribers. 5 channels: WEWS (TV), KYW-TV and WJW-TV, all Cleveland; WSEE (TV) and WICU-TV, both Erie, Pa.
- *ST. CLAIR—St. Clair Tv Corp., 15 S. 2nd St. Charles I. Meil, pres. 507 subscribers. 5 channels.
- ST. MARY'S—St. Mary's Tv Co.
- SALONA—Salona Mutual Tv Cable Assn.
- *SAYRE—Valley Tv Cable Co., 137 W. Lockhart St. Bird Sumner, pres; Alice Stephens, mgr. 6 channels: WNEP-TV and WDAU-TV, both Scranton, Pa.; WNEF-TV and WINR-TV, both Binghamton, N. Y.; WBRE-TV Wilkes-Barre, Pa.; WSYE-TV Elmira, N. Y. Valley Tv also owns system in Waverly, N. Y.
- *SCHUYLKILL HAVEN—Schuykill Haven Trans-Video (Televents Corp.), Second and Laurel Sts., Pottsville, Pa. P. J. Onushco, mgr. (operated by Systems Management Co.), 2,150 subscribers. 5 channels: WRCV-TV, WFIL-TV and WCAU-TV, all Philadelphia; WGAL-TV Lancaster, Pa.; WLYH-TV Lebanon, Pa. For other Televents systems see Fayetteville, Ark.
- *SELINGSGROVE—Municipal Tv Corp., 19 S. Market St. W. M. Kearney, pres. 6 channels: WFBG-TV Altoona, Pa.; WTPA (TV) Harrisburg, Pa.; WGAL-TV, Lancaster, Pa.; WFIL-TV Philadelphia, Pa.; WDAU-TV Scranton, Pa.; WBRE-TV Wilkes-Barre, Pa. Also owns system in Bloomsburg, Pa.
- SHAMOKIN—Eastern Pa. Relay Stations Inc., 313-15 N. Shamokin St.
- SHAMOKIN—Tv Extension Corp., 715 W. Walnut St.
- SHEFFIELD—Roystone-Lisherlost Tv Assoc.
- SHEFFIELD—South Side Tv Assn., 218 Church St. F. F. Feidler Jr., pres. 280 subscribers. 6 channels: KDKA-TV Pittsburgh, Pa.; WJAC-TV Johnstown, Pa.; WFBG-TV, Altoona, Pa.; WICU-TV Erie, N. Y.; WBEW-TV, WKBW-TV, both Buffalo, N. Y.
- SHEFFIELD—West Side Tv Corp., 617 W. Main St.
- SHENANDOAH—Shen-Heights Tv Assoc. Inc., 200 N. Main St.
- SHILLINGTON-READING—Tv Service Co., 119 New Holland Ave.
- *SLATINGTON—Kern's Electric & Tv Antenna Inc., 619 Main St. Lawrence J. Kern, pres. 740 subscribers. 4 channels.
- SMETHPORT—Marvin St. Tv.
- *SMETHPORT—Palmer Electric Co., 215 W. Main St. R. K. Palmer, owner. 270 subscribers. 4 channels.
- SMETHPORT—South Side Tv.
- SNOWSHOE—Snowshoe Tv Co.
- SOUTH RENOVO—South Renovo Tv Assoc.
- *STATE COLLEGE—Centre Video Corp., P. O. Box 824. James R. Palmer, pres. 1550 subscribers. 5 channels: WFBG-TV Altoona, Pa.; WJAC-TV Johnstown, Pa.; WGAL-TV Lancaster, Pa.; WDAU-TV, WNEP-TV, both Scranton, Pa.; background music.
- STEELTON—Better Tv Co., 249 Swatara St.
- STROUDSBURG—Pocono Tv Relay Inc., 155 Broad St. John M. Price, pres. 600 subscribers. 5 channels.
- *SUNBURY—B.K.P. Tv Systems Inc., 108 S. 10th St. John J. Barni Jr., pres. 2000 subscribers. 5 channels.
- SUNBURY—Municipal Tv Corp., 108 S. Tenth St. George D. Miller, mgr.
- *TAMAQUA—Service Electric Tv Inc., 121 W. Broad St. John Walsanovich, owner. 2617 subscribers. 5 channels.
- TIDIOUTE—Moore's Tv Cable, 117 Main St. Ernest Moore, owner.
- TIOGA—Roy Hughes Tv Cable System.
- TIONESTA—Tionesta Tv Cable Co.
- TITUSVILLE—South Side Cable Co., 502 Allen St.
- *TITUSVILLE—Titusville Cable Co., 332 E. Main St. A. D. Carlson, pres.
- *TOWANDA—Towanda Cablevision Co. Inc., 510 Main St., State College, Pa. James R. Palmer, pres. 750 subscribers. 5 channels: WNEP-TV, WDAU-TV, both Scranton, Pa.; WBRE-TV Wilkes-Barre, Pa.; WINR-TV, WNEF-TV, both Binghamton, N. Y.; background music.
- TREMONT—Wire Television.
- TREVORTON—D&R Radio & Tv, 621 Shamokin St. Anthony DiSantis, owner. 550 subscribers. 9 channels: WFBG-TV Altoona, Pa.; WHP-TV, WTPA (TV), both Harrisburg, Pa.; WGAL-TV Lancaster, Pa.; WDAU-TV, WNEP-TV, both Scranton, Pa.; WRCV-TV, WFIL-TV, both Philadelphia; WBRE-TV Wilkes-Barre, Pa.
- TROY—Troy Tv Cable Co., 403A Elmira St. Louis Killgore, service mgr. 300 subscribers. 5 channels: WDAU-TV, WNEP-TV, both Scranton, Pa.; WNEF-TV, WINR-TV, both Binghamton, N. Y.; WSYE-TV Elmira, N. Y.
- UTICA—James Reynolds, R.D. 1.
- WARREN—Park Street Tv Assoc., 21 Park St. J. A. Schutz, pres. 75 subscribers. 3 channels: WBEW-TV Buffalo, N. Y.; WICU-TV Erie, N. Y.; WJAC-TV Johnstown, Pa.
- WARREN—Tanner Hill Tv Assn., 100 Home St.
- WARREN—Warren County Tv Assn., 603 Conewango St.
- *WARREN—Warren Tv Corp. (Televents Corp.), 220 Liberty St. Gall Park, mgr. (operated by Systems Management Co.), 3,675 subscribers. 4 channels: WBEW-TV, WGR-TV and WKBW-TV, all Buffalo, N. Y.; WICU-TV Erie, Pa. For other Televents systems see Fayetteville, Ark.
- WARREN—West Side Tv Corp., 1405 Pennsylvania Ave.
- WATSONTOWN—Watsontown CATV Inc., 224 Main St. Peter Walsanovich, pres. For other systems under same ownership see Danville, Lewisburg, Milton, all Pa.
- WEATHERLY—Sable Tv Co., 120 Carpenter St.
- WELLSBORO—Reeds Tv Cable Co., 37 Main St.
- WELLSBORO—West End Tv Cable System, 11 Central Ave.
- WESTFIELD—Westfield Community Antenna Assn. Inc., Eberle Tanning Co.
- WESTPORT—Westport Tv Assoc.
- WEST HICKORY—West Hickory Tv Co.
- WILKES-BARRE—Teleservice Co., 153 S. Main St.
- *WILLIAMSPORT—Williamsport Cable Co. (National Theatres & Tv Amusement Inc.), 443 William St. H. E. Lockard, mgr. 14,000 subscribers. 5 channels: WFBG-TV Altoona, WGAL-TV Lancaster, WDAU-TV and WNEP-TV, both Scranton, WBRE-TV Wilkes-Barre, all Pennsylvania.
- YOUNGVILLE—North Main Tv Assoc.
- YOUNGVILLE—Youngville Tv Corp., 216 W. Main St.

SOUTH CAROLINA

- CONWAY—Tv Cable Co. (Trehan Corp.), 808 N. Kings Highway, Myrtle Beach, S. C. G. Richard Shafto, pres. Trehan Corp. also owns systems in Myrtle Beach and Georgetown, S. C.
- GEORGETOWN—Tv Cable Co. (Trehan Corp.), 808 N. Kings Highway, Myrtle Beach, S. C. G. Richard Shafto, pres. Trehan Corp. also owns systems in Myrtle Beach and Conway, S. C.
- *MYRTLE BEACH—Television Cable Co. (Trehan Corp.), 808 N. Kings Highway, G. Richard Shafto, pres; George E. Hunsucker, mgr. 5 channels: WCSC-TV and WUSN (TV), both Charleston, WBTW (TV) Florence and WIS-TV Columbia, all South Carolina; WECT (TV) Wilmington, N. C.; background music. Trehan Corp. also owns systems in Conway and Georgetown, both South Carolina.

SOUTH DAKOTA

- CHAMBERLAIN—Missouri Valley Tv.
- DEADWOOD—Western Tv System Inc., 33 Lincoln.
- FLORENCE—Bestg. Co. of the South.
- *MITCHELL—Palace Trans-Video Co., Box 304. Allen C. Harnes, pres. 150 subscribers. 3 channels.
- *RAPID CITY—Midwest Video Corp., 1255 Tower Bldg. Little Rock, Ark. G. R. Morrell, vp. 777 subscribers. 3 channels. For other Midwest systems see Greenville, Miss.

TENNESSEE

- COPPERHILL—B. R. Lewis Tv System.
- *ERWIN—C&M Tv Cable Co., 217 S. Main St. Chester A. Hale, mgr. 500 subscribers. 5 channels.
- *FAYETTEVILLE—Fayetteville Community Tv, 106 W. Market St. Helmut Dieter, mgr. 450 subscribers. 7 channels: WDEF-TV, WRGP-TV, WTVC (TV), all Chattanooga; WLAC-TV, WSIX-TV, WMS-TV, all Nashville; WAFG-TV Huntsville, Ala.; background music. Also owns system in Pulaski, Tenn.
- *JOHNSON CITY—Tv Cable Co., 407 W. Walnut St. R. M. Huntsman, mgr. 5 channels; background music.
- *KINGSFORD—Tv Cable Corp., 235 Charleston St. W. Kyle Huddle, pres. 1675 subscribers. 5 channels.
- *PULASKI—Rowley United Theatres Inc., Dallas, Tex. Also owns system in Fayetteville, Tenn.
- *UNION CITY—Union City Cablevision Inc., 201 W. Church St. Calvin G. Heisler, pres. Under construction. 7 channels.

TEXAS

- *ALPINE—Alpine Tv Cable Inc., 308 E. Avenue E. Wallace I. Neu, vp & mgr. 450 subscribers. 5 channels: KVLE-TV Alpine, Tex.; KTSM-TV El Paso, Tex.; KMID-TV Midland, Tex.; KVKM-TV Monahan, Tex.; KOSA-TV Odessa, Tex.; background music.
- *BONHAM—Vumore Co., 408 North Center. 265 subscribers. 5 channels. For other Vumore Systems see Cottonwood, Ariz.
- *BRADY—Tv Enterprises Ltd., Box 8. John P. Threadgill, pres. 1100 subscribers. 5 channels.
- *BROWNWOOD—Brownwood Tv Cable Service Inc., 91 Bluffview Dr. Louis R. Eddins Jr., mgr. 2960 subscribers. 5 channels: KRBC-TV Abilene, Tex.; KRLD-TV. WFAA-TV, both Dallas, Tex.; KTVT (TV), WBAP-TV, both Fort Worth, Tex.; background music.
- *BRYAN—Midwest Video Inc., 3519 Texas Ave. G. R. Morrell, vp. For other Midwest systems see Greenville, Miss.
- *CANADIAN—Tv Cable Service, Box 65. William J. Jackson, pres. 375 subscribers. 4 channels.

- *CHILDRESS—Vumore Co., Box 511. Frances Stevens, mgr. 1550 subscribers. 5 channels. For other Vumore systems see Cottonwood, Ariz.
- *CISCO—Southern Tv Systems Corp., Box 146. G. R. Mazur, pres. 250 subscribers. 5 channels.
- *COLEMAN—Tv Cable Service, Box 953. Charles Nolen, co-owner. 500 subscribers. 4 channels: WFAA-TV, KTVT (TV) and WFAA-TV, all Dallas-Ft. Worth; KRBC-TV Abilene, Tex.; local weather.
- *CLARKSVILLE—Clarksville Cable Tv Co. H. J. Griffith, pres. Under construction. 7 channels.
- *COMANCHE—Midwestern Inc., Box 46. C. E. Tabor, mgr. 540 subscribers. 5 channels.
- *CRYSTAL CITY—Wintergarden Tv Service Co.
- *DE LEON—Westex Cable Corp., 312 Pecan St., Jack Crosby, pres. 2100 subscribers. 3 channels.
- *DEL RIO—Del Rio Tv Cable Corp., 312 Pecan. Jack R. Crosby, pres. 2000 subscribers. 4 channels: KENS-TV, KONO-TV, KWEX-TV, WOAI-TV, all San Antonio.
- *DENISON—Vumore Co., 116 S. Fannin. Cozette Ridenour, mgr. 2092 subscribers. 5 channels. For other Vumore systems see Cottonwood, Ariz.
- *DENISON-LA GRANGE—Better Tv Inc., 410 N. Fannin, Denison. Chas. F. Johnson, pres. 4 channels: KHOU-TV, KPRC-TV, KTRK-TV, all Houston; KTBC-TV Austin; background music.
- DENVER CITY—D. C. Cable Tv (Central Communications Inc.), 308 N. Main St., Joe L. Harris and Don R. Mansell, owners. 650 subscribers. 3 channels: KSW-TV Roswell, N. M.; KOSA-TV Odessa, Tex.; KCDB-TV Lubbock, Tex.; background music. Also owns systems in Seminole and Loraine, both Texas.
- *EAGLE PASS—Rio Grande Tv Cable Co., 435 Jefferson St. H. T. Harper, pres. 1035 subscribers. 4 channels.
- *EASTLAND—Southern Tv Systems Corp., Village Hotel. R. E. Scallorn, mgr. 500 subscribers. 5 channels.
- *FT. STOCKTON—Tele-Vue of Ft. Stockton Inc. H. J. Griffith, pres. Under construction. 5 channels.
- GATESVILLE—Cable Vision Ltd., 1403 Main St.
- *GRAHAM—Tv Distributing Co., 608 Oak St. Brown Walker, pres. 1994 subscribers. 5 channels.
- *JACKSONVILLE—Tv Cable Service Inc., 210 E. Rusk St. Glenn Flinn, pres. 1050 subscribers. 5 channels.
- JUNCTION—Junction Cablevue.
- *KERRVILLE—Tv Enterprises Ltd., Box 8, Brady, Tex. John P. Threadgill, pres. 1500 subscribers. 5 channels.
- KNOX CITY—Knox City Tv Co.
- *LAMPASAS—Community Tv Inc., 102 Texas St. Maurice Nixon, pres. 100 subscribers. 5 channels.
- *LAREDO—Vumore Co. of Laredo, 3145 Harwood, Dallas. John H. Rowley, pres. 850 subscribers. 5 channels. For other Vumore systems see Cottonwood, Ariz.
- *LORAIN—D. C. Cable Tv (Central Communications Inc.), 308 Main St., Denver City, Tex. Joe L. Harris and Don R. Mansell, owners. Also owns systems in Denver City and Seminole, Tex.
- *LUFKIN—Vumore Co., Box 1389. Peter Kempf, mgr. 650 subscribers. 8 channels. For other Vumore systems see Cottonwood, Ariz.
- MADISONVILLE—Madisonville Cable Corp.
- MARFA—Marfa Tv Cable Inc.
- MATADOR—Tv Signal Service Co., P. O. Box 935, Paducah, Tex. V. L. Hutchinson, owner-pres. 250 subscribers. 6 channels: KLBB (TV) and KCBT-TV, both Lubbock; KFDX-TV Wichita Falls; KGNC-TV, KFDA-TV and KVII (TV), all Amarillo, Texas; background music. Also owns system in Paducah.
- *MEMPHIS—Vumore Co., Box 647. R. H. Tyler, mgr. 770 subscribers. 3 channels. For other Vumore systems see Cottonwood, Ariz.
- *MINERAL WELLS—Community Aerial System, 400 N. Oak St. John Campbell, pres. 700 subscribers. 5 channels.
- *MULESHOE—Muleshoe Antenna Inc., 107 E. Third. Norman Hennig, pres. 597 subscribers. 5 channels: KCBT-TV & KLBB (TV), both Lubbock; KFDA-TV, KGNC-TV & KVII (TV), both Amarillo, all Texas.
- *OZONA—Ozona Tv System, P. O. Box 596. Oscar Kost, mgr. 540 subscribers. 4 channels: KMID-TV Midland, Tex.; KCTV (TV) San Angelo, Tex.; KOSA-TV Odessa, Tex.; KABC-TV Los Angeles, Calif.
- *PADUCAH—Tv Signal Service, P. O. Box 935. V. L. Hutchinson, owner-pres. 475 subscribers. 3 channels: KSWO-TV Lawton, Okla.; KFDX-TV and KSYD-TV, both Wichita Falls, Tex.; local programming; background music. Also owns system in Matador, Tex.
- *PALESTINE—Clearview Cable Corp., Box 615. Ray Barnes, pres. 1394 subscribers. 5 channels.
- *PARIS—Midwest Video Corp., 128 S. Main St. G. R. Morrell, vp. 1000 subscribers. 5 channels. For other Midwest systems see Greenville, Miss.
- *PECOS—Pecos Cable Television Co., 104 W. 5th. Clifton H. Durham, mgr. 710 subscribers. 3 channels: KMID-TV Midland, Tex.; KOSA-TV Odessa, Tex.; KVKM-TV Monahans, Tex. Background music.
- *PERRYTON—Great Plains Community Tv Co., Box 917. Carl Ellis, pres. 90 subscribers. 3 channels.
- *PORT COMFORT—Vumore Co. 134 subscribers. For other Vumore systems see Cottonwood, Ariz.
- *PORT LAVACA—Vumore Co., Box 181. Keith Cunningham, mgr. 1160 subscribers. 5 channels. For other Vumore systems see Cottonwood, Ariz.
- *ROCKSPRINGS—Rocksprings Tv Cable Co., Box 128. Carson Gilmer, pres. 90 subscribers. 3 channels.
- SANDERSON—Sanderson Cable Co.
- SAN SABA—Cable-Vision Ltd.
- SEMINOLE—D. C. Cable Tv (Central Communications Inc.), 308 Main St., Denver City, Tex. Joe L. Harris and Don R. Mansell, owners. Also owns systems in Denver City and Loraine, Tex.
- *SHAMROCK—Shamrock Community Tv System, 214 N. Main St. J. S. Worley, mgr. 690 subscribers. 5 channels.
- *SHERMAN—Vumore Co., Box 296. Ernest Meredith, mgr. 930 subscribers. 5 channels. For other Vumore systems see Cottonwood, Ariz.
- *SNYDER—Snyder Community Antenna Tv Inc., Box 366. N. R. Clements, pres. 1000 subscribers. 5 channels.
- *SONORA—Sonora Tv Service Inc., Box 1166. Edwin E. Sawyer, pres. 473 subscribers. 3 channels.
- *SPEARMAN—Spearman Community Tv System, 308 S. Main. J. S. Worley, mgr. 338 subscribers. 3 channels.
- *STAMFORD—Cable-Vison Co., Box 470. J. L. Hill Jr., pres. 60 subscribers. 5 channels.
- *SULPHUR SPRINGS—Texas Community Antennas, P. O. Box 383. Robert M. Rogers, pres. 1560 subscribers. 5 channels.
- *TYLER—Television Cable Service Co., 222 North Broadway. J. E. Mankin, gen mgr. 8,450 subscribers. 5 channels: KRLD-TV, WFAA-TV, both Dallas; KTVT-TV, WBAP-TV, both Fort Worth; KLTV-TV Tyler, Tex.
- *UVALDE—Uvalde Tv Cable Corp., 220 N. Getty St. Benjamin J. Conroy Jr., pres & mgr. 2000 subscribers. 5 channels: KENS-TV, KLBN (TV), KONO-TV, KWEX-TV, WOAI-TV, all San Antonio; background music.
- VAN HORN—Van Horn Cable Co., Main St.
- VICTORIA—Vumore Co. For other Vumore systems see Cottonwood, Ariz.
- *VICTORIA—Tele-Tenna Corp., 2006 Houston Highway. G. R. Morrell, vp. 1938 subscribers.
- *WELLINGTON—Vumore Co., Box 192. R. H. Tyler, mgr. 614 subscribers. 4 channels.

UTAH

- BONANZA—American Gilsonite Co.
- CASTLE GATE—Castle Gate Tv Inc.
- HELPER—Helper Community Tv Inc.
- MOAB—Moab Best & Tv.
- *MOAB—Town Tv Inc., 79 N. Main St. G. U. Foote, pres. 1500 subscribers. 4 channels.
- *PRICE—East Carbon Tv Inc., 33 N. Carbon Ave. Harold Collins, mgr. 300 subscribers. 3 channels.
- *PRICE—Vetere Motor & Tv Inc., 410 W. 1st St., N. Louis Vetere, owner. 180 subscribers. 5 channels.
- SALT LAKE CITY—Seview Tv Signal Distributing Co., 2183 Berkeley.
- *VERNAL—Basin Bestg. & Tv Co., 55 E. Main. C. R. Henderson, mgr. 1000 subscribers. 3 channels.

VERMONT

- *BARRE—Vermont Tv Inc., 63 Main St. E. Nicholas Sanguinetti, pres. 1732 subscribers. 5 channels.
- *BELLOWS FALLS—Bellows Falls Cable Corp. (Televents Corp.), 55 Square.

VIRGINIA

- APPALACHIA—Tv Cable Service Co.
- *COVINGTON—Cablevision of Va. Inc., Box 78. William A. Maupin, mgr. Under construction.
- *GRUNDY—Grundy Tv Co., P. O. Box 686. Barnes B. Rife, owner. 4 channels: WHTN-TV, WSAZ-TV, both Huntington, West Virginia; WCYB-TV, WJHL-TV, both Bristol, Tennessee. Also owns system in Richlands, Va.
- *HARRISONBURG—Harrisonburg Trans-Video Corp. (Televents Corp.), 14 Graham St. Leo Campomezz, mgr (operated by Systems Management Corp.). 2,150 subscribers. 5 channels: WTTG (TV), WTOP-TV and WRC-TV, all Washington, D. C.; WSWA-TV Harrisonburg; WRVA-TV Richmond, Va. For other Televents systems see Fayetteville, Ark.
- MARION—Home & Auto Supply Inc., 209 E. Main St.
- *RICHLANDS—Richlands Tv Cable Corp., P. O. Box 1441. Barnes B. Rife, pres. 4 channels: WHIS-TV Bluefield, W. Va., WCYB-TV Bristol, Tenn., WDBJ-TV, WLSL-TV, Both Roanoke, Virginia. Also owns system in Grundy, Va.
- *RICHMOND—RAM Enterprises Inc., Box 5310. Robert A. Monroe. Under construction.
- *STAUTON—Stauton Video Corp., 116 S. Lewis St. Randolph W. Tucker, pres. 1,150 subscribers. 5 channels: WTOP-TV, WTTG (TV), both District of Columbia; WSWA-TV, Harrisonburg, Va.; WRVA-TV Richmond, Va.; WXEX-TV Petersburg, Va.

WASHINGTON

- *ABERDEEN—Harbor Tv Corp., 218 E. Wishkah St. Fred G. Goddard, pres. 9200 subscribers. 8 chs.: KOMO-TV,

WASHINGTON Continued

KING-TV, KTNT-TV, KCTS (TV), all Seattle, KTVW (TV) Tacoma, KPEC-TV Lakewood Center, all Washington, KOIN-TV and KGW-TV, both Portland, Oregon; background music. Also owns systems in The Dalles and Astoria, both Oregon.

ANACORTES—Community Antenna System.

*BELLINGHAM—Telecable Inc., 1059 State St. A. J. Barrett, pres. 800 subscribers, 3 channels.

CENTRALIA—Community Antenna of Centralia.

CHEHALIS—KELA-TV Inc., P. O. Box 827, Joe Chytil, pres. 375 subscribers, 5 channels: KIRO-TV, KOMO-TV, KING-TV, KTNT-TV, all Seattle, and KTVW (TV) Tacoma, all Washington.

*CLE ELUM—Casassa Brothers, 216 Penn Ave. Don Casassa, pres. 230 subscribers, 3 channels.

CHELAN—Chelan Antenna Service.

CHELAN FALLS—TV Assn. of Chelan Falls Inc.

CHINOOK—Chinook Community Tv Cable of the Chinook Progressive Club.

CONCRETE—Community Antenna Service.

CONNELL—Connell Tv Co., Box 473.

COLFAX—Colfax Refrigeration, 122 S. Main. John K. Howard, owner-mgr. 240 subscribers, 3 channels: KHQ-TV, KREM-TV, KXLY-TV, all Spokane.

COLVILLE—Colville Video Inc., 261 E. First St. W. A. Baker, pres. 600 subscribers, 3 channels.

COULLEE DAM—Tv Assn. of Coulee Dam, P. O. Box 387, George S. Burtiss, pres. 325 subscribers, 3 channels: KREM-TV, KXLY-TV and KHQ-TV, all Spokane, Washington.

DAYTON—Touche Valley Tv. Inc.

*ELLENSBURG—Ellensburg Tv Cable, 505 N. Pearl St. Mrs. Frank M. Russell, pres. 100 subscribers, 4 channels.

*EPHRATA—Empire Tv Systems Inc., P. O. Box 125, Pat Hughes, pres. 1217 subscribers, 5 channels.

*EVERETT—Tv Cable Inc., 2507 Broadway. Les Smith, mgr. 1806 subscribers, 6 channels.

FALL CITY—Cascade Tv Signals Inc.

*GOLDENDALE—Goldendale Tv Cable Inc., Box 241. C. J. Morlan, pres. 333 subscribers, 5 channels.

*KENNEWICK—Columbia Tv Inc., 205 W. Kennewick Ave. Robert M. Rosencrans, pres. 3400 subscribers, 5 channels: KREM-TV, KXLY-TV, KHQ-TV, all Spokane, KEPR-TV Pasco and KNDU (TV) Richland, all Washington; background music.

LEAVENWORTH—Leavenworth Tv Co.

*LIND—Lind Tv Service Inc. J. D. Urquhart, pres. 190 subscribers, 3 channels.

LONG BEACH—Columbia Cablevision Co., P. O. Box 375.

LOOMIS—Tv Cable Co.

*METALINE FALLS—Best View Cable Video Inc., Box 306, Edwin O. Dressel Jr., pres. 68 subscribers, 3 channels.

*MONTESANO—Sylvia Tv Inc., 136 First St. S. Fred G. Goddard, pres. 637 subscribers, 5 channels.

*MOSES LAKE—Moses Lake Tv Inc., P. O. Box 216, Pat Hughes, pres. 1850 subscribers, 5 channels: KHQ-TV, KREM-TV, KXLY-TV, all Spokane, KING-TV and KCTS (TV), both Seattle, all Washington; background music. Also owns system in Ephrata, Wash., and stock in system in Aberdeen, Wash.

NORTH BEND—Cascade Tv Signals.

OKANOGAN—Conconully Tv Cable Co.

ORONDO—Community Antenna System.

OROVILLE—Oroville Tv Cable Co.

POMEROY—Christensen-Ranck Co.

PULLMAN—Williams Tv Cable, 301 Paradise St.

QUINCY—Quincy Valley Tv Assoc.

*RAYMOND—T. V. Smith, 301 Duryea St. Merle C. Smith, pres. 1600 subscribers, 4 channels.

REPUBLIC—Republic Tv Assn., Noel Bldg. William Bangs, pres. 220 subscribers, 3 channels: KHQ-TV, KXLY-TV, KREM-TV, all Spokane, Washington; background music.

*RICHLAND—Richland Tv Cable Co. (H&B Communications Corp.), 1367 D. George Washington Way. Wayne Ayward, mgr. 3296 subscribers, 5 channels. For other H&B systems see Florence, Ala.

SEATTLE—Holert Electronics Inc., 2300 W. Spokane St. Frank F. Holert Jr., pres.

*SEATTLE—Master Tv Cable Systems Inc., 1903 S. Jackson. Homer A. Bergren, pres. 1,564 subscribers, 6 channels.

SEDRO—WOOLEY—Malone Music Co., 118 Perry St.

SHELTON—Taylor Radio Electric, 4th & Cota.

*SOAP LAKE—Soap Lake Tv Inc., Box 125, Ephrata. Charles Clements, mgr. Under 100 subscribers, 7 channels.

STARBUCK—Starbuck Comm. Ant., #17 S. Fourth St., Dayton, Wash. Wayne Spoonmore, owner, 40 subscribers, 3 channels: KHQ-TV, KXLY-TV and KREM-TV, all Spokane, Washington.

SUMES—Municipal Tv Cable.

SUNNYSIDE—Harrie's Tv Sales & Service, 544 S. Sixth St. Harrie O. Whatley, owner, 2 channels.

TAKOMA—City of Takoma.

*TONASKET—Okanogan Valley Cable Co., P. O. Box 537, Melvin Rothrock, mgr. 1350 subscribers, 4 channels: KXLY-TV, KREM-TV, KHQ-TV, all Spokane, KCTS (TV) Seattle, all Washington.

*WALLA WALLA—Blue Mountains Tv Cable Co. (H&B Communications Corp.), Box 296, Wayne Alyward, mgr. 4287 subscribers, 5 channels. For other H&B systems see Florence, Ala.

WALLA WALLA—Clearwater Cable Tv., 228 E. Main St.

WASHWICHA—Snyder Electric.

*WATERVILLE—Clements Tv. Charles E. Clements, pres. 265 subscribers, 5 channels.

*WENATCHEE—Consolidated Tv Cable Corp. (H&B Communications Corp.), 104 S. Mission St. William Cox, mgr. 2387 subscribers, 3 channels. For other H&B systems see Florence, Ala.

WHITE SALMON—Community Antenna Service.

WINTHROP—Community Antenna Service.

*WISHRAM—Wishram Tv Co. Raymond Coffield, mgr.

WEST VIRGINIA

*BELINGTON—Belington Tv Cable Corp., Box 311, Webster Springs, W. Va. Harold Harkins, pres. 250 subscribers, 3 channels.

*BERCKLEY SPRINGS—Tri-State Cable Tv Inc., 3 Pennsylvania Ave., Hancock, Md. Stanley M. Fulton, pres. 9 channels: WTTG (TV), WRC-TV, WMAL-TV and WTOP-TV, all Washington; WBAL-TV, WMAR-TV and WJZ-TV, all Baltimore; WGAL-TV Lancaster and WJAC-TV Johnstown, both Pennsylvania. Also owns systems in Hancock and McConnellsburg, Pa.

*BLUEFIELD—Bluefield Tv Cable Co., 125 North St. F. Gordon Riqua, mgr. 3,000 subscribers, 3 channels: WHTN-TV Huntington, W. Va., WDBJ-TV and WSLS-TV, both Roanoke, Virginia. Also owns systems in Alpena, Mich., Hattiesburg, Miss., Logan, W. Va., and Williamsport, Pa.

*BLUEFIELD—Bluewell Tv Cable Inc., Box 3022, Bluewell Station. Nick Ameli Jr., Pres. 90 subscribers, 5 channels.

BURNSVILLE—Community Tv Inc. of Buckhannon.

*BURNSVILLE—Marlington Cable Co. George H. Satton, pres. 454 subscribers, 5 channels.

CHESTER—C&S Tv.

CHESTER—Newell Tv Co.

*CLARKSBURG—Clarksburg Tv Cable Co., 233 S. Third St. Sanford F. Randolph, vp. 9200 subscribers, 5 channels: KDKA-TV, WTAE (TV), WIIC (TV), all Pittsburgh, Pa., WTRF-TV and WSTV-TV, both Wheeling, W. Va.; background music. Also owns system in Fairmont, W. Va.

*CLARKSBURG—Edgewood Tv Cable Co., P. O. Box 250, Sanford F. Randolph, gen mgr. 75 subscribers, 3 channels: WTAE (TV) Pittsburgh, Pa., WTRF-TV and WSTV-TV, both Wheeling, W. Va. Owned by Clarksburg Tv Cable Co.

COALWOOD—Olga Coal Co. W. D. Dantzer, gen mgr. 475 subscribers, 5 channels: WSLS-TV and WDBJ-TV, both Roanoke, Va., WHTN-TV & WSAZ-TV, both Huntington, W. Va., and WCHS-TV Charleston, W. Va.

EAST RAINELLE—Rainelle Tv Corp., King Cook Hotel.

*ELKINS—Tygarts Valley Cable Corp., 200 Davis Ave. Ralph S. Shepler, mgr. 2120 subscribers, 5 channels.

*FAIRMONT—Fairmont Tv Cable Corp., 217 Fairmont Ave. Bertram Cousins Jr., gen mgr. 5500 subscribers, 5 channels: WIIC (TV), WTAE (TV) & KDKA-TV, all Pittsburgh, Pa., WTRF-TV & WSTV-TV, both Huntington, W. Va. Also owns system in Clarksburg, W. Va.

*GASSAWAY—Braxton Cablevision Corp., Drawer 11, Weston. 300 subscribers, 6 channels.

*HINTON—Hinton Tv Cable Corp., P. O. Box 120, James V. Coste, pres. 900 subscribers, 3 channels: WSLS-TV Roanoke, Va., WHTN-TV Huntington & WCHS-TV Charleston, both West Virginia.

*KEYSER—Keyser Tv Co., 51 N. Main St. T. T. Huffman, pres. 2129 subscribers, 5 channels.

*KEYSTONE—Keystone Tv Service, Box 212, Clyde S. Barr, mgr. 305 subscribers, 5 channels.

*LOGAN-MAN—National CATV Systems Inc., Box 458, Man, W. Va. James M. Vickers, mgr. 4400 subscribers, 5 channels.

*LOST CREEK—Lost Creek Tv Co., Box 97, Earl Cooper, pres. 77 subscribers, 5 channels.

*LUMBERPORT—Eagle Tv Club, Box 52, John M. Cunningham, mgr. 162 subscribers, 5 channels.

MORGANTOWN—Community Cable Inc., 264 Waitman St.

MOUNDSVILLE—Clear Tv Inc., P. O. Box 337, Z. A. Zoon, pres. 1,000 subscribers, 4 channels: KDKA-TV, WIIC (TV) & WTAE (TV), all Pittsburgh, Pa., and WTRF-TV Wheeling, W. Va.; background music.

MT. CLARE—Krelling Tv Cable Co., Box 6.

MT. CLARE—S&T Inc., Clarksburg W. Va. MULLENS—Mullens Tv Cable Service, 317 Moran Ave.

*NEW MARTINSVILLE—Five Channel Cable Co. Box 311, Harry H. Harkins, pres. 1100 subscribers, 5 channels.

*PARKERSBURG—City of Parkersburg, C. O. Erickson, pres. 1,250 subscribers, 4 channels: WSAZ-TV & WHTN-TV, both Huntington, WCHS-TV Charleston & WTAP-TV Parkersburg, all W. Va.; background music.

*PETERSBURG—Oates Tv Inc. O. R. Oates Sr., pres. 210 subscribers, 5 channels.

*PHILIPPI—Philippi Community Tv, 301 Dupot St. Dellet T. Poling, owner, 240 subscribers, 5 channels.

*PIEDMONT—Upper Potomac Tv Co., 77 Ashfield St. I. H. Ferrell, pres. 2033 subscribers, 5 channels.

*RICHWOOD—Richwood Tv Inc., Box 670, Carl E. Gainer, pres. 939 subscribers, 4 channels.

PRINCETON—Commercial Tv Service, Box 205.

RAINELLE—Rainelle Tv Corp.

*RONCEVERTE—Ronceverte Tv Corp. P. E. Prillaman, pres. 186 subscribers, 4 channels.

ROWLESBURG—Community Cable Inc., Diamond St.

*ST. MARY'S—Ohio Valley Cable Corp., P. O. Box 264, Ralph Shepler, pres. 300 subscribers, 5 channels.

*SISTERSVILLE—Ohio Valley Cable Corp.

*SQUIRE—Goodman Tv Service, Box 41, Henry Goodman, mgr. 90 subscribers, 5 channels.

*SUTTON—Braxton Cablevision Corp., Drawer 111, Weston. Martin F. Sweeney, pres. 154 subscribers, 6 channels.

*WAR—Tv Antenna Service Inc., Box 386, L. W. Coffey, pres. 732 subscribers, 5 channels.

*WEBSTER SPRINGS—Webster Tv Cable Co., Box 311, Harold Harkins, pres. 500 subscribers, 3 channels.

WEIRTON—Tv Cable Service Inc., 3106 Main St.

*WELCH—Welch Antenna Co., Box 687, William Turner, pres. 950 subscribers, 5 channels.

*WESTON—Weston Tv Cable Corp., Drawer 111, M. William Adler, pres. 1474 subscribers, 5 channels.

*WHEELING—Wheeling Antenna Co., Box 1043, Donald W. Levenson, pres. 578 subscribers, 4 channels.

*WILLIAMSON—Williamson Tv Co., 1875 W. Third Ave.

WISCONSIN

*CHIPPEWA FALLS—Chippewa Cable Inc., P. O. Box 382, Keith Coleman, pres. 500 subscribers, 3 channels.

*EAU CLAIRE—Wisconsin Theatre Video Corp., 415 S. Barstow St. Gene S. Grengs, pres. 3,400 subscribers, 5 channels. WTCN-TV, KMSP-TV, WCCO-TV, KSTP-TV, all Minneapolis, Minn.; WEAU (TV) Eau Claire; background music. Also owns system in Fort Madison, Iowa.

HILLSBORO—Community Antenna System.

Group Ownership of Broadcast Stations in the United States

- *LA CROSSE—Winona Tv Signal Co., 722 Main St. Donald W. Gray, mgr. 1200 subscribers. 6 channels. WMT-TV Cedar Rapids, Iowa, WISC-TV Madison, WKBT (TV) Lacrosse, WEAU (TV) Eau Claire, all Wisconsin, KMMT (TV) Austin, KROC-TV Rochester, both Minnesota. Also owns system in Winona, Minn.
- MARINETTE—International Tv Cable Corp., 804 Pierce Ave. Arthur L. Allard, pres.
- *MARSHFIELD—Marshfield Valtronics Inc., P. O. Box 430. Charles B. Persons, pres. Under construction. 6 channels.
- *MERRILL—Valtronics of Wis. Inc., 4221 Valley View Rd. Charles B. Persons, pres. Under construction. 7 channels.
- NIAGARA—Niagara Community Tv Co-op, 100 Clark St. Edward Gaber, pres.
- *RICE LAKE—Rice Lake Radio Co., 15 W. Knapp St. Earl Cleveland, pres. 950 subscribers. 5 channels: WEAU (TV) Eau Claire, KMSP-TV, WCCO-TV, KSTP-TV, WCTN-TV all Minneapolis, Minn.
- *RICHLAND CENTER—Richland Cable System, 410 N. Main. Theron Moon, owner. 400 subscribers. 3 channels.
- *WAUSAU—Wausau Cablevision Inc., 222 Jefferson St. Calvin Heiser, pres. 1200 subscribers. 5 channels.

WYOMING

- BAROIL—Baroil Tv.
- *CASPER—Community Tv Systems of Wyo., 451 S. Durbin St. Gene Schneider, mgr. 3900 subscribers. 4 channels.
- *CODY—Cody Community Tv Corp., P. O. Box 1100. E. T. Melbraaten, sec. 1100 subscribers. 5 channels: KUTV (TV), KCPX-TV, KSL-TV, *KUED (TV) all Salt Lake City, Utah, KTWO-TV Casper; background music.
- COKEVILLE—Cokeville Community Tv System, P. O. Box 60. C. L. Jones, mgr. 98 subscribers. 3 channels: KUTV (TV), KCPX-TV, KSL-TV, all Salt Lake City, Utah.
- *GREEN RIVER—Green River Cable Tv Co., P. O. Box 631. A. M. Carollo, mgr. 813 subscribers. 4 channels: KSL-TV, *KUED (TV), KCPX-TV, KUTV (TV), all Salt Lake City, Utah; background music. Also owns Sweetwater Tv Co., Rock Springs, Wyo.
- GREYBULL—Western Tv Corp.
- *JACKSON—Jackson Community Tv System, Box G. Everett L. Mains, pres. 136 subscribers. 3 channels.
- *KEMMERER—Bem-Tev Corp., 717 Pine Ave. P. C. Steinhour, mgr. 600 subscribers. 6 channels.
- *LANDER—Western Tv Corp., Box 483. I. W. Mitchell Jr., pres. 78 subscribers. 5 channels.
- *LARAMIE—Laramie Tv Co. (Collier Community Tv Co.), 409A S. 4th St. C. O. Hammond, mgr. 3,200 subscribers. 6 channels: *KRMA (TV), KTVR (TV), KBTR (TV), KOA-TV and KLZ-TV, all Denver; KFBC-TV Cheyenne, Wyo.; background music. For other Collier systems see Sterling, Colo.
- MOUNTAIN VIEW—Uinta Signal Co., P. O. Box 216.
- *PINE BLUFFS—Pine Bluffs Community Tv System. John C. Harrison, mgr. 200 subscribers. 6 channels: KTVR (TV), KOA-TV, KRMA-TV, KLZ-TV, KBTV (TV), all Denver, Colo., KFBC-TV Cheyenne, Wyo.
- *RAWLINS—Rawlins Community Tv (TelePrompTer Corp.), 211 Fourth St. Irving Kahn, pres. 1500 subscribers. 5 channels: KFBC-TV Cheyenne, KLZ-TV, KOA-TV, both Denver; background music. For other TelePrompTer systems see Liberal, Kan.
- *RIVERTON—Western Tv Corp., Box 71. Bill Ross, mgr. 380 subscribers. 5 channels.
- *ROCK SPRINGS—Sweetwater Tv Co., 730 Pilot Butte Ave. A. M. Carollo Sr., pres. 3157 subscribers. 5 channels.
- *SHERIDAN—Clouds Peak Radio & Tv Corp., 140 Loucks St. C. L. McHolland, mgr. 2,250 subscribers. 5 channels: KOOK-TV, KGHL-TV, both Billings, Mont.; KCPX-TV, KUTV (TV), both Salt Lake City, Utah; KTWO-TV Casper, Wyo.; background music.
- TENSLEEP—Bighorn Radio & Tv.
- *THERMOPOLIS—Western Tv Corp., Box 809. T. W. Mitchell Jr., pres. 299 subscribers. 5 channels.
- *WORLAND—Western Tv Corp., Box 524. T. W. Mitchell Jr., pres. 651 subscribers. 5 channels.

Note: Listed here are individuals and companies with multiple station holdings. Included are all those controlling three or more am radio stations and/or two or more television stations. FCC rules limit multiple ownership to seven radio stations and seven television stations, of which not more than five tv stations can be vhf. Unless otherwise noted, the first station listed is group headquarters.

ABC Owned Stations—WABC-AM-FM-TV New York, WLS and WENR-FM, WBKB (TV) Chicago, KGO-AM-FM-TV San Francisco, KABC-AM-FM-TV Los Angeles, WXYZ-AM-FM-TV Detroit and KQV Pittsburgh, Pa. ABC is a subsidiary of American Broadcasting-Paramount Theaters Inc., which also owns a chain of motion picture theatres. For executives, see ABC network listing page E-8.

Irvin G. Abeloff—See Tinsley Stations.

Ackers Stations—KRBC-TV Abilene and KACB-TV San Angelo, both Texas. Ownership: Dale Ackers, 29.17%; Lewis J. Ackers and wife, 12.5%; Jack Andrews, 29.17%; Christine Ackers Cagle, 29.17%.

Air Trails Network Stations—WKLO and WEZI (TV) Louisville, Ky.; WING, Dayton, WCOL-AM-FM Columbus and 52% of WIZE Springfield, all Ohio; and WRIT-AM-FM Milwaukee, Wis. Charles Sawyer, president; J. P. Williams, executive vice-president; Alexander Buchan, vice president. Headquarters: 128 W. 1st St., Dayton 2, O.

Louis Alford—See Southwestern Broadcasting.

Allman-Richards Stations—WKYR Keyser, W. Va.; WKBZ Muskegon, Mich.; WFCT Fountain City, Tenn.; and KDMI Des Moines, Iowa. Ownership: Frederick L. Allman owns 50% of WKYR and WFCT and 33 1/3% of WKBZ. Robert K. Richards owns 100% of KDMI, 50% of WKYR and WFCT and 33 1/3% of WKBZ. Mr. Allman also has 11 1/3% interest in WREL Lexington, Va.

Alvarado Television Stations—KOAT-TV Albuquerque, N.M.; KVOA-TV Tucson, Ariz. Ownership: Clinton D. McKinnon, 40%; Arthur A. Desser, Harold B. Garfield, Bernard Weinberg, 20%. Note: Sale of KOAT-TV and KVOA-TV to Steinman Stations pending FCC approval. Mr. McKinnon's sons, Daniel and Michael, own KSON San Diego, Calif.

American Colonial Broadcasting Stations—WKEM-TV Caguas, WSUR-TV Ponce, both Puerto Rico. Owned by Ralph Perez Perry.

Anderson Stations—KALO-AM-FM Leavenworth, KJRG-AM-FM Newton and KFLL Scott City, all Kansas; KLIR-AM-FM Denver, Colo. (68%); KJSK Columbus, Neb. (68%). George B. and Florence Anderson.

Mrs. Sarah Anderson—See Findlay Publishing.

John W. Angst—See Miners Broadcasting.

Alfred E. Anscombe Stations—WEPA-TV Erie, Pa., and WBJA-TV Binghamton, N. Y. Ownership: Alfred E. Anscombe, 100%.

Louis J. Appel Jr.—See Susquehanna Broadcasting.

Arundel Stations—WAVA-AM-FM Arlington, Va. (Washington, D. C.), WXVA Charles Town, W. Va.; WEER and WARR-FM Warrenton. Arthur W. Arundel is principal owner of WAVA and WXVA stations; he owns 50% of WEER and WARR-FM (other 50% is owned by Laurens M. Hamilton).

Gene Autry Stations—KMPC Los Angeles and KSFO San Francisco, both California; KEX-AM-FM Portland, Ore., and KVI Seattle, Wash.; KOOL-AM-FM-TV Phoenix and KOLD-AM-TV Tucson, both Arizona. Ownership: KOOL, Gene Autry, 55.38%; Tom Kerney, 19.5%; Tom Chauncey, 20%; Frank Beer, 5%. KOLD, Gene Autry, 48%; Tom Chauncey, 20%; Tom Kerney, 20% and others. KMPC, KSFO, KEX and KVI, Gene Autry, 51%; Robert O. Reynolds, 17.83% and others.

Cy N. Bahakel Stations—WRIS Roanoke, Va.; WKOZ Kosciusko, WABG-AM-TV Greenwood, Miss.; WKNJ Kingsport, Tenn.; WWOOD-AM-FM Lynchburg, Va.; WLBJ-AM-FM Bowling Green, Ky.; KXEL-AM-FM Waterloo, Iowa, and WDOD-AM-FM Chattanooga, Tenn.

Balaban Stations—Owns 50% each of following stations: WICS (TV) Springfield, WTVO (TV) Rockford, WHCU (TV) Champaign, all Ill.; WHNB-TV New Britain, Conn.; WICD (TV) Danville, Ill.; WBMG (TV) Birmingham, Ala.; 20% of WMCN (TV) Grand Rapids, Mich.; owns 33 1/3% each of the following stations: WIL-AM-FM St. Louis, Mo.; KBOX Dallas, Tex. Ownership: Harry and Elmer Balaban, who also own chain of motion picture theatres in midwest. John F. Box, exec vp and mgng dir. Headquarters: H. & E. Balaban Corp., 190 N. State St., Chicago 1, Ill.

Baltimore Sunpapers Stations—WMAR-TV Baltimore and WBOC-AM-TV Salisbury, both Maryland. Ownership: A. S. Abeil Co.; E. K. Jett, vice president and general manager, broadcast division.

W. W. Bankhead Stations—WWWB Jasper, WWWW Fayette and WWWW Russellville, all Alabama. Mr. Bankhead owns 80% of all three stations.

Thomas A. Barnestuble—See Central Minnesota Television Stations.

Bartell Family Radio Group—WOKY Milwaukee, Wis.; KCBQ San Diego, Calif.; WADO New York, N. Y.; Gerald A. Bartell, pres; Lee Bartell, mgng dir; Melvin Bartell, vp; Rosa B. Evans, exec vp. Headquarters: 3500 N. Sherman Blvd., Milwaukee 16, Wis.

Basic Communications Stations—WAKE Atlanta, Ga.; WYDE Birmingham, Ala.; WVV-AM-FM-TV Wheeling, W. Va. Ownership: Ira M. Herbert, 7%; Bernice J. Herbert, 7%; Emil Mogul, 16.2%; Mogul, William & Saylor, 11.6% and others.

Ross Beach Jr.—See KAYS Inc. Stations.

Walter R. Beardsley—See Truth Publishing.

James S. Beattie Stations—WSSB Durham, and WPET Greensboro, both North Carolina; WYFR Danville, Va., and WBUT Butler, Pa.

N. L. Bentson—See BFR.

Benjamin Berger—See Rocky Mountain.

Jack N. Louis and Allen H. Berkman—See Rust Craft Stations.

Delbert Bertholf—See Williams-Bertholf Stations.

BFR Stations—KELO-AM-TV Sioux Falls, KDLO-TV Florence, KPLO-TV Reliance, all S.D.; WLWL-AM-FM Minneapolis, Minn.; KSO Des Moines, Iowa; WKOW-AM-TV Madison, Wis. Ownership: N. L. Bentson, Joseph L. Floyd, Edmund R. Ruben.

Les and Edward Biederman—See Midwestern Stations.

George W. Bingham Stations—WSLB Ogdensburg (56%), WGNV Newburgh (52%), WKIP-AM-FM Poughkeepsie (50.5%), all New York.

J. Dige Bishop Stations—WABF Fairhope (80%), WCTA-AM-FM Andalusia (20%), WJDB Thomasville (89%), WJAM Marion (34%), all Alabama; WTOT Marianna, Fla. (10%), WBMK West Point, Ga. (44%).

Bi-States Stations—KRNY-AM-FM, KHOL-TV Kearney and KHPL-TV Hayes Center, both Neb. Stockholders: F. Wayne Brewster, 61.1%; C. E. Freas Jr., 13.9%; Willard F. Anderson, 10%; Donald E. Brewster, 11.1%; William S. Bivens, 2.8%; William F. and Willard F. Anderson, 1.1%. Headquarters: 414 East Ave., Holdrege, Neb.

Lynn N. Bitner—See Gannett Newspapers.

Black Hawk Broadcasting Stations—KWWL-AM-TV Waterloo, KLWW Cedar Rapids, both Iowa; KAUS, KMMT (TV) Austin, Minn. Ownership: Ralph J. McElroy, 50%; Robert Buckmaster, 9.2%; A. D. Donnell, 6.8%; William Bolster, 5%; and others.

William E. Boeing Jr. Stations—KETO-FM Seattle, Wash.; KPAM, KPFM (FM) Portland, Ore.; KIDO Boise, Idaho.

George A. Bolas—See Swanco Stations.

John W. Boler—See North Dakota Stations.

William Bolster—See Black Hawk Broadcasting.

Booth Stations—WJLB, WMZK (FM) Detroit, WTRX Flint, WSGW Saginaw, WIBM, WBBC (FM) Jackson, all Michigan. WTOD, WTRT (FM) Toledo, Ohio; WJVA South Bend, and WIOU Kokomo, both Indiana, John L. Booth.

Thomas C. Bostic—See Cascade Broadcasting.

Philip D. Brady—See Southwestern Stations.

Thomas E. and Vera Bragg—See Gold Seal Stations.

A. O. Bramstedt—See Midnight Sun Stations.

Denver T. Brannen—See Dixie Radio.

F. Wayne Brewster—See BI-States.

Broadcasting Co. of the South Stations—WIS-AM-TV Columbia, S.C.; WSFA-TV Montgomery, Ala. Ownership: B. Calhoun Hipp, Francis M. Hipp, Herman N. Hipp, Dorothy Hipp Gunter, each 11.6%; Frances M. McCreery, 8.28%; G. Richard Shafto, 6.8% and others.

George M. Brown—See Wichita Tv Stations.

Brush-Moore Newspapers Inc. Stations—WONE-AM-FM-TV Dayton and WHBC-AM-FM Canton, both Ohio, and WPDQ Jacksonville, Fla. Ownership: Thomas S. Brush, William I. Hershey, William H. Vodrey Jr., 12.71%; G. Gordon Strong, 1.37%; Joseph K. Vodrey, 2.8%; William H. Vodrey Jr., 2.05% and others.

Buckley-Jaeger Stations—WHIM Providence, R.I.; WDRC Hartford, Conn.; KGHL San Fernando, Calif. Richard D. Buckley, 30%; John B. Jaeger, 20%.

Robert Buckmaster—See Black Hawk Broadcasting.

Lucille Ross Buford Stations—KLTV (TV) Tyler and KTRF-AM-TV Lufkin, both Texas. Ownership: Lucille Ross Buford, 50%; Marshall Pengra, 20%; Lucille Ross Buford as guardian of Robert P. Buford, 10%; Gerald B. Buford, 10% and others.

Mrs. A. Scott Bullitt—See King Broadcasting.

Burroughs-Randolph Stations—K E N M Portales, KRZE Farmington, KRZY Albuquerque; KRZY and KSWB-TV Roswell, all New Mexico; KMUL Muleshoe, Texas. John Burroughs owns 100% of KSWB-TV and KRZY, 50% of KENM, 40% of KMUL and 30% of KRZE.

Raymond L. Buse—See Hiberg-Buse-Richter Stations.

Albert L. Butler Jr.—See Winston-Salem.

Gene L. Cagle—See Texas State Network.

Capital Cities Stations—WROW-AM-FM and WTEN (TV) Albany and WKBW-AM-TV Buffalo, both New York; WCDC (TV) Adams, Mass., WTVD (TV) Durham, N.C., WPRO-AM-FM-TV Providence, R.I.; WPAT-AM-FM Paterson, N.J. Ownership: Frank M. Smith, 10.7%; Lowell J. Thomas, 9.8%; John P. McGrath, 3.3%; J. Lloyd Fletcher, 2.8%; William J. Casey, 2.1%; Harmon L. Duncan, 1.9%; William S. Lasdon, 1.8%; Virginia D. Duncan, 1.7%; Mildred M. Fletcher, 1.7%; Gerald Dickler, 1.5%; John P. Sawyer, 1.3% and others. Mr. Thomas is the radio-tv commentator. Headquarters: 24 East 51st St., New York 22, N. Y.

Marshall M. Carpenter—See Talliesia Stations.

E. Z. Carrell—See Rains-Roberts-Carrell Stations.

Joseph W. Carson—See New South.

Cascade Broadcasting Co. Stations—KIMA-AM-TV Yakima, KEPR-AM-TV Kennewick-Pasco-Richland, KWIQ Moses Lakes, KBAS-TV Ephrata, all Washington, and KLEW-TV, Lewiston, Idaho. Ownership: Thomas C. Bostic, 100%.

CBS Owned Stations—WCBS-AM-FM-TV New York, KNX-AM-FM, KNXT (TV) Los Angeles, WBBM-AM-FM-TV Chicago, WCAU-AM-FM-TV Philadelphia, KCBS-AM-FM San Francisco, KMOX-AM-FM-TV St. Louis, WEEI-AM-FM Boston. Represented nationally by CBS Radio Spot Sales (radio stations) or CBS Television Stations National Sales (tv station). For CBS executives, see page E-12.

Central Minnesota Television Stations—KCMT (TV) Alexandria, NEW (TV) Walker, both Minnesota. Ownership: Thomas A. Barnestuble, 27.5%; Julius Hetland, 16.9%; Earl C. Reinke, 10%; Joseph O. Perino, 4%; John J. McCarten, 4%; Lee H. Johnson, 4%; Kenneth C. Bechtel, 4%; Earl W. Drussel, 2.2%; Harold Bartz, 3%; Sidney E. Carlson, 3.5%; Donald J. Kelly, 3.3%; Allen D. Graves, 2.7%; Kenneth A. Tessmer, 2%; Erceel Aga, 1.6%; Messrs. Tessmer and Aga each own 25% of KXRA Alexandria, Minn.

Cheyenne Newspaper Inc.—See Frontier Broadcasting.

James B. Childress Stations—WKSK W. Jefferson, WKRK Murphy, WKJK Granite Falls, WMSJ Sylva (25%), all North Carolina; WKMK Blountstown, Fla., and WLAJ La Follette, Tenn.

Chris Craft Industries Stations—KCOF (TV) Los Angeles, Calif.; KPTV (TV) Portland, Ore. Ownership: Paul V. Shields, chmn; John G. Bannister, pres; H. L. (Bing) Crosby, chmn bcst div.

Joseph K. Close—See Highland Stations.

James W. Coan—See Winston-Salem.

Coggins-Osborne Radio Group Stations—WBCU Union and WAGS Bishopville, S.C. Mr. Coggins also owns WKDK Newberry, S.C. James F. Coggins and Edward L. B. Osborne.

John C. Cohan Stations—KSBW-AM-FM-TV Salinas-Monterey; KVEC, KSBY-TV San Luis Obispo and KNGS Hanford, all Calif. Stockholders: John C. Cohan, 63%; Edward Shattuck, 10%; Wood Building Corp., 12% and others. Mr. Cohan owns KVEC.

Colgreene Stations—KPOI-AM-FM Honolulu, Hawaii; KMEN San Bernardino and KMAK Fresno, both California; WBUH Hudson, N. Y. Colgreene Broadcasting Co. owners are Orrin Lehman, 70% and Albert Heit, 30%. Colgreene owns 51% of KPOI stations which in turn owns 100% of KMEN and KMAK. Colgreene owns 100% of WHUC. Other KPOI owners: J. C. Fearnhead, 22%; Fin Hollinger, 22%; Ronald H. Jacobs, 5%.

Collins Corp. of Georgia Stations—WBET Lyons, WBSG Blackshear, and WVOH Hazlehurst, all Georgia. Ownership: F. K. Graham, 55.2% of WBET and KBSG, 12.5% of WVOH; Richard C. James, 31.6% of WBET and WBSG, 12.5% of WVOH. Collins Corp. of Georgia owns 42.5% of WVOH. Mr. Graham owns WGOE Georgetown, S. C.

Colorado Network—KRAI Craig, KSLV Monte Vista, KUCC Montrose, all Colo.; KRAC Alamogordo, and KVOD Albuquerque, N. M., and KINT El Paso, Tex. George O. Cory, pres.

Columbia Empire Stations—KNDO (TV) Yakima and KNDU (TV) Richland, both Washington. Ownership: Hugh E. Davis, 50.5%; Leo L. Lyon, 14%; Weed Tv Corp., 12.8%; Herschel R. Cary, 10%; Robert L. Rankin, 8.5%; Homer B. Splawn, 1%.

Columbia Pictures Stations—KCPX-AM-FM-TV Salt Lake City, Utah; WAPA-TV San Juan, P.R.; WOLE-TV Aguadilla, P.R. Ownership: KCPX stations, through wholly owned subsidiary; WAPA-TV, through Screen Gems Inc. which is 89% owned by Columbia Pictures. WAPA-TV owns 33 1/3% of WOLE-TV. Headquarters: Screen Gems Inc, 711 5th Ave, New York 22, N. Y.

Colvin Stations—KTOC Jonesboro, KWLA Many and KCKW Jena, all Louisiana. T. L. Colvin Sr., and A. H. Colvin Jr. each own 50% of KTOC and KWLA; 25% each of KCKW.

Robert T. Colwell—See Highland Stations.

Communications Industries Stations—WKST New Castle, Pa.; WKST-TV Youngstown, Ohio; WACE Chicopee, Mass.; WEOK Poughkeepsie, N. Y., and WJRZ Newark, N. J. Ownership: Lazar Emanuel, 19.1%; Paul Smalien, 10.9%; Blair Walliser, 10.9% and others. Headquarters: 580 Fifth Ave., New York 36, N. Y. Circle 5-7490.

Concert Network Stations (all fm)—WBCN Boston, Mass.; WXCN Providence, R.I.; WHCN Hartford, Conn.; WNCN New York, N.Y. Executive offices: 171 Newbury St., Boston 16; New York offices: 11 East 47th St., New York 17, N.Y. T. Mitchell Hastings Jr., pres; Karl S. Kritzig, gen mgr.

Edwin H. Cooper—See First Corp. Stations.

Corinthian Stations—KOTV (TV) Tulsa, Okla.; WISH-AM-FM-TV Indianapolis and WANE-AM-TV Fort Wayne, both Indiana; KHOU-TV Houston, Tex., and KXTV (TV) Sacramento, Calif. Ownership: 90% of KOTV and KXTV, 89.2% of WISH and WANE stations, 88.68% of KHOU-TV and 100% of the preferred stock of all stations is owned by Corinthian Broadcasting Corp. CBC is 100% owned by Whitney Communications Corp., wholly owned by John Hay Whitney. Other ownership in each station: C. Wrede Petersmeyer, 2% in each; Walter N. Thayer, 4% in each, among others. Whitney Communications also owns 66 2/3% of Herald-Tribune Radio Network (see below), and controls New York Herald-Tribune, Parade Magazine, C. Wrede Petersmeyer, pres; Charles Tower, vp; Charles H. G. Rees, sec; Alan S. Englander, treas; Don Kearney, sls dir; Robert H. Salk, prog dir; Dean Linger, adv & pr dir; George Jacobs, engng dir. Headquarters: 110 W. 51st St., New York 20, N. Y. Judson 2-2300.

Corp. of President, Church of Jesus Christ of Latter Day Saints (Mormon Church)—KSL-AM-FM-TV Salt Lake City, Utah; KID-AM-TV Idaho Falls, and KBOI-AM-TV Boise, both Idaho. KSL ownership: Corp. of President, 65.93%. KID ownership: KSL owns 23.8%; Zion Securities Corp. (subsidiary of Corp. of President), 16.93%. KBOI ownership: KSL owns 12.5%.

George O. Cory—See Colorado Network.

Faust Couture—See Stone & Couture.

Cowles Stations—KRNT-AM-TV Des Moines, Iowa. Owned and operated by Cowles Magazines and Broadcasting Inc.; WCCO-AM-TV Minneapolis, Minn. (47% owned by Minneapolis Star and Tribune Co.). KTVH (TV) Hutchinson (Wichita), Kans. (80% owned by Minneapolis Star and Tribune Co.) Headquarters: 488 Madison Ave., New York 22, N. Y.

James M. Cox Stations—WSB-AM-FM-TV Atlanta, WHIO-AM-FM-TV Dayton, Ohio, WSOC-AM-FM-TV Charlotte, N. C., WCKR-WCKT (TV) Miami, Fla. (42.5%). Headquarters: Atlanta. James M. Cox Jr., president; J. Leonard Reinsch, executive director.

Geddings H. Crawford—See First Corp. Stations.

Percy B. Crawford Stations (all fm)—WMUZ Detroit, Mich.; WCA Hammond, Ind.; WDAC Lancaster, Pa.; WMFP Ft. Lauderdale, Fla.; WDCX Buffalo, N. Y.; KWAY Forest Grove, Ore.; WPCA-FM-TV Philadelphia, Pa. Ownership: Ruth M. Crawford, executrix of the estate of Percy B. Crawford; Donald B. Crawford, gen mgr.

Bing Crosby—See Chris Craft Industries Stations.

Crosley Broadcasting Corp.—WLW and WLWT (TV) Cincinnati, WLWD (TV) Dayton and WLWC (TV) Columbus, all Ohio, and WLWI (TV) Indianapolis, Ind. James D. Shouse, chairman; Robert E. Dunville, pres (Cincinnati); John T. Murphy, exec vp. Crosley is subsidiary of Avco Corp., which owns companies manufacturing electronics products, airplane engines, farm implements and other heavy machinery and is engaged in electronic and chemical research. Headquarters: 140 West 9th St., Cincinnati 2, Ohio.

Crowell-Collier Stations—KFWB Los Angeles, KEWB San Francisco-Oakland, both Calif., and KDWB St. Paul, Minn. Ownership: W. D. Coie, chairman; Raymond C. Hagel, pres (publishing company); Joseph C. Drilling, pres (broadcasting company). Headquarters (broadcasting): 6419 Hollywood Blvd., Hollywood 28, Calif.

Bill Daniels—See Televents Stations.

John, Eli and Harry Daniels—See Heart of Black Hills.

Frank M. Davis—See Robinson Stations.

Hugh E. Davis—See Columbia Empire Stations.

Delmer L. Day—See Midnight Sun Stations.

Joseph J. Deliso—See Springfield Tv.

Lincoln Dellar Stations—KLYD-AM-FM-TV Bakersfield (41%), KROY Sacramento (50%), KACY Port Hueneme (75%), all California.

Dick Stations—WMOG Chattanooga, and WIVK Knoxville, both Tennessee; WQOK Greenville, S. C. James A. Dick and wife, 100%.

Charles R. Dickoff—See Walker Stations.

John F. Dille Jr.—See Truth Publishing.

Dixie Radio Stations—WDLF-AM-FM Panama City, WPAP Fernandino Beach, Fla.; KCIL Houma, La. Ownership: Denver T. Brannen, 100%.

Dixie Stations—KDLA DeRidder and KREH Oakdale, La.; KSTV Stephenville, and KFYN Bonham, both Tex. Mr. Reddoch owns 66.66% of KSTV; 50.66% of KREH and KFYN and 50% of KDLA. Ralph L. Hooks owns 33 1/3% of KREH, KFYN, and KSTV. John McCrary owns 50% of KDLA. C. Winsett Reddoch owns 16% of KREH and KFYN.

A. D. Donnell—See Black Hawk Broadcasting.

R. H. Drewry Stations—KSWO-AM-TV Lawton, KGWA Enid, KRHD Duncan, all Okla., KMID-TV Midland, Texas. Ownership: KSWO stations, R. H. Drewry, 53.5%; estate of T. R. Warkentin, 15.5%; J. R. Montgomery, 15.5%; Edith Scott, 15.5%; KMID-TV: R. H. Drewry, 27.5%; estate of T. R. Warkentin, 17.5%; J. Conrad Dunagan, 10%; E. G. Rodman and W. D. Noel, 11.67% each and others. KSWO principals owns 90% of KRHD. Mr. Drewry and estate of Mr. Warkentin respectively own 64.5% and 15.5% of KGWA.

Duhamel Broadcasting Enterprises Stations—KOTA-AM-TV Rapid City, S.D.; KDUH-TV Hay Springs, Neb. Stockholders: Mrs. Helen S. Duhamel, 73% and others.

Herbert W. Dustin—See Krlsik-Wolf-Studrevant-Dustin Stations.

Richard Eaton—See United Broadcasting.

William A. Ekberg—See Meyer Broadcasting.

LeRoy Elmore—See Pinkston Stations.

John W. English—See Great Lakes Television Stations.

Lazar Emanuel—See Communications Industries Stations.

Harry A. Epperson Sr. Stations—WBRG Lynchburg, WLES Lawrenceville and WRAA Luray, all Virginia; WPNC Plymouth, N. C. Son Harry A. Epperson Jr. owns WPVA Petersburg, Va., and WLLY Wilson, N. C. Son Ralph D. Epperson owns WPAQ Mt. Airy, N. C.

E. E. Erdman—See Ivy Broadcasting.

Robert Eubanks—See Williams Stations.

Eugene Television Stations—KVAL-TV Eugene and KCBY-TV Coos Bay, all Oregon. Ownership: Mr. and Mrs. C. H. Fisher, 27%; Robert P. Booth, Harvey S. Benson, Lee P. Bishop, C. Philip Tillman, Mrs. William N. Russell, Willis B. Shepherd, J. Don Smith, Harry Thomas, Edward T. Gardner, Mr. and Mrs. Thomas Winn, and Mr. and Mrs. W. D. Abel, each 6.6%.

Evening Star Stations—WMAL-AM-FM-TV Washington, D.C.; 51% interest in WWSA-AM-FM-TV Harrisonburg, Va. John W. Thompson Jr., pres; Frederick S. Houwink, vp & gen mgr, broadcasting division.

Charles O. Farrar—See Turner-Farrar Stations.

J. G. Fearnhead—See Colgreene Stations.

Theodore Feinstein Stations—WLYN-AM-FM Lynn and WBNP Newburyport, Mass.; WTSA Brattleborc, Vt.

John E. Fetzer Stations—WKZO-AM-TV Kalamazoo, WWTW-FM-TV Cadillac, WJEF-AM-FM Grand Rapids, and WWUP-TV Sault Ste. Marie, all Mich.; KOLN-TV Lincoln and KGIN-TV Grand Island, both Nebraska. John E. Fetzer, pres; Carl E. Lee, exec vp; E. L. Tait, treas; Robert C. Van Horn, sec.

Findlay Publishing Co. Stations—WFIN-AM-FM Findlay, Ohio; WCSI-AM-FM Columbus, Ind.; WFLM (FM) Fort Lauderdale, Fla. Owned by R. L. Heminger and family, 54%; Mrs. Sara Anderson and family, 40%, and others.

First Corp. Stations—WCCA-TV Columbia, WCIV (TV) Charleston, both South Carolina, and WCCB-TV Montgomery, Ala. Interlocking ownership as follows: WCCA-TV, Philip E. Pearce, 15%; Henry F. Sherrill, 8%; Edwin H. Cooper, 16.5%; Geddings H. Crawford, 16.5%; Richard deG. Keenan, 16.5%. WCIV, Mr. Pearce, 10%; Mr. Sherrill, 5%; Mr. Cooper, 1%; Mr. Crawford, 10%. WCCB-TV, Mr. Pearce, 6.5%; Mr. Sherrill, 6%; Mr. Cooper, 13.3%; Mr. Crawford, 13.3%; Mr. Keenan, 6.5%.

C. H. Fisher—See Eugene Television.

Fisher Stations—KUGN-AM-FM Eugene, KUMA Pendleton and KBZY Salem, all Oregon. Ownership: C. O. Fisher, Nancy Harrison, Jane Whitbread and (KUMA only) Ted Smith.

Fisher's Blend Stations—KOMO-AM-TV Seattle, Wash.; 70% of KATU (TV) Portland, Ore. Ownership: O. D. Fisher and family and others.

George C. Fleharty—See Shasta Telecasting Stations.

James C. Fletcher Jr.—See Midnight Sun.

Jonathan M. Fletcher—See Mitchell-Fletcher Stations.

Joseph L. Floyd—See BRF.

Vernice Ford—See Texas Telecasting.

Fornby Stations—KPAN Hereford, KVLT Levelland, KACT Andrews and KFLD Poydada, all Texas. Marshall Fornby owns 50% of KPAN, 50% of KVLT, 40% of KFLD, and 29% of KACT. Clint Fornby, nephew of Marshall, owns 50% of KPAN, 50% of KVLT, 51% of KACT, and is managing dir. Headquarters: Drawer 472, Hereford, Tex. Em 4-1860.

William C. Forrest Stations—WIBU Poyette; WWCF (FM) Poyette, and WRDB Reedsburg, all Wisconsin.

Forward Group—KGLO-AM-TV Mason City, Iowa; WTAD-AM-FM Quincy, Ill.; KHQA-TV Hannibal, Mo.; WMTV (TV) Madison, Wis.; 52% of KEYO-TV Manakato, Minn. Owned by Lee Radio Inc. Principal executive, Herbert R. Ohrt. Minority interests are held through interlocking ownership (see newspapers) in WIBA Madison and WKBT-TV La Crosse, both Wisconsin, and in KFAB Omaha, Neb.

Tolbert Foster—See Southern California Group.

Fox, Wells & Rogers—See Springfield Television Stations.

Franklin Broadcasting Co. Stations—KTWN St. Paul, WEW St. Louis, WWOM New Orleans, KOMO Tulsa, WLOD Pompano Beach, Fla. Ownership: William F. Johns Jr., 20.9%; Alvin Koening, 20.7% and others; Headquarters: 236 W. 55th St., New York 19, N. Y.

Frontier Broadcasting Stations—KFBC-AM-TV Cheyenne, KVR5 Rock Springs (45.4%), both Wyoming, and KSTF (TV) Scottsbluff, Neb. Bill Grove, general manager, is majority owner of KSID Sidney, Neb., and KRAL Rawlins, Wyo. Ownership: Cheyenne Newspapers Inc., 24.4%; F. R. Ricketson Jr., 17.0%; D. E. Woodson, 4.7%; estate of Tracy S. McCracken and family, 20%; Bill Grove, 9.1% Raymond F. List and wife, 5.6%. McCracken family controls Cheyenne Newspapers.

J. A. Gallimore Stations—WSNW-AM-FM Seneca, WBAW Barnwell, and WBHC Hampton, all South Carolina; WLFA Lafayette and WGHC Clayton, both Georgia, and WLOM (FM) Chattanooga, Tenn.

Gannett Newspapers Stations—WHEC-AM-TV Rochester, WJRN-AM-TV Binghamton, WENY Elmira, all New York; WDAN Danville, Ill. Headquarters: Rochester, N.Y. Frank E. Tripp, chairman; Paul Miller, president; Lynn N. Bitner, general manager. Purchase of WAVY-AM-TV Portsmouth-Norfolk, Va., pending FCC approval.

Garryowen Stations—KOOK-AM-TV Billings, KXLF-AM-TV Butte, both Montana. Ownership: Joseph S. Sample, 100%.

Connie E. Gay Stations—WQMR Silver Spring, Md.; WGAY (FM) Washington, D. C.; WTCR Ashland, Ky.; Connie B. Gay, chmn; Ed Winton, pres. Headquarters: 4000 Albenmarle St., N.W., Washington 16, D. C.

General Tire & Rubber Co.—See RKO General.

Gila Bcstg. Stations—KCKY Coolidge, KZOW Globe, KGLU Safford, KVNC Winslow, KCLF Clifton, all Arizona. Lewis F. Long, president. Charles Merrill, general manager, Gila Broadcasting Co., owns KWCK Willcox, Ariz. Sale of all stations pending FCC approval.

Gilreath Stations—WMAC Metter, WPGA Perry, WCLA Claxton (90.2%), and WKIG Glenville (50%), all Georgia. Howard C. Gilreath.

R. Lee Glasgow Stations—KAND Corsicana (91%), KSYD Wichita Falls (60%), WACO-AM-FM Waco (50%), all Texas.

A. L. Glasman Stations—KUTV (TV) Salt Lake City (51%) and KLO Ogden, both Utah; KLLX-AM-TV Twin Falls and KGEM Boise, both Idaho. Mr. and Mrs. George C. Hatch (Mrs. Hatch is Mr. Glasman's daughter) own KALL Salt Lake City, 14% of KUTV (TV) Salt Lake City, KMOM Great Falls, Mont., and 67% of KOPR-AM-TV Butte, Mont. Mrs. Hatch owns 24% of KLLX-AM-TV, 23% of KLO, 23% KGEM. Mr. and Mrs. Cecil L. Heftel (Mrs. Heftel is Mr. Glasman's daughter) own KIMN Denver. Mrs. Heftel owns 24% of KLLX-AM-TV, KLO and KGEM.

Paulette E. Godfrey—See Gold Seal.

Simon Goldman—See James Broadcasting.

Gold Seal Stations—KSTP-AM-TV Minneapolis-St. Paul, Minn.; KOB-AM-TV Albuquerque, N.M.; WGTO Cypress Gardens, Fla. Stockholders: Stanley E. Hubbard, 61.8%; Didrikke S. Hubbard, 15.84%; Thomas E. Bragg, 8.17%; Vera Bragg, 8.17%; Paulette E. Godfrey, 5.65%; Hubbard Foundation, .38%.

Richard Goodman—See Sonderling.

Good Neighbor Stations—WKBR-AM-FM Manchester, WTSN Dover, both New Hampshire; WNOW-AM-FM-TV York, WRAW Reading and WAEB Allentown, Pa.; WHAM and WHFM (FM) Rochester, N. Y. Headquarters: 155 Front St., Manchester, N. H. W. F. Rust Jr., president; Ralph Gottlieb, vice president-gen. mgr. Ownership: William F. Rust Jr., 51%; Margaret D. Rust, 19%; Ralph Gottlieb, 30%.

Goodwill Stations Inc.—WJR Detroit, Mich.; WJRT (TV) Flint, Mich., and WSAZ-AM-TV Huntington, W. Va. Ownership: L. R. Jackson and Bank of America tr u/w of George A. Richards, 24.04%; C. Russell Feldman and L. R. Jackson tr for G. A. Richards' Life Insurance Trust, 7.74%; Rozene R. Moore, 5%; Frances S. Cartmell, 3.6%; John F. Patt, 4.67%; Worth Kramer, 3.86%; F. Sibley Moore, 2.48% and others.

George F. Goodyear—See Transcontinent Stations.

J. Chester Gordon—See Radio Alaska Stations.

Ralph Gottlieb—See Good Neighbor.

Cary L. Graham Stations—WETO Gadsden, WANA Anniston, WPID Piedmont, all Alabama.

F. K. Graham—See Collins Corp. of Georgia Stations.

Philip L. Graham—See Post-Newsweek Stations.

James H. Gray—See Herald Publishing.

Great Lakes Television Stations—WSEE (TV) Erie and (NEW) Oil City, both Pennsylvania and 35% of NEW (TV) High Point, N. C. Ownership: George J. Mead, 16.6%; John J. Mead, 13%; A. R. Minedeo, 12.2%; Jacob A. Young, 11.1%; J. T. Simmons, 7.5%; John W. English, 6.9%; John J. Boland, 6.9%; James R. McBrier, 6%; B. Walker Sennett, 4.9%; Charles E. Denny, 4.9%, and others. Messrs. English, McBrier and Boland each own 12.5% of WNAO-AM-FM Raleigh, N. C.

R. Carleton Greene—See Star Broadcasting.

Carl D. & Charles W. Greenleaf—See Truth Publishing.

Greenwalt-Norris-Youse Stations—WGSA Ephrata and WCBG Chambersburg, both Pa., and WABW Annapolis, Md. Ownership: Lester Greenwalt owns 41% of WGSA, 25% of WCBG and 33% of WABW; John H. Norris owns 25% of WGSA and WCBG and 33% of WABW; Samuel Youse owns 33% of WGSA and WABW and 25% of WCBG. Norman E. Messner owns other 25% of WCBG.

Greer Stations—WAJR-AM-FM Morgantown, W. Va.; WJER Dover, WCNB, WCNO (FM) Canton, Ohio; WKJF-FM and WAND-TV Pittsburgh, Pa. Agnes Jane Reeves Greer, pres; W. B. Steis, vp & gen mgr; W. L. Humphries, coordinator.

Frederick Gregg Jr.—See LIN Broadcasting Stations.

Thomas Gresham—See Paglin-Ray.

Griffin-Leake Stations—KWTU (TV) Oklahoma City, Okla. (50%); KTUL-TV Tulsa; KATV (TV) Little Rock, Ark.; WSTE (TV) Fajardo, P.R. Ownership: KWTU, KATV Inc. (Griffin-Leake group), 50%; Roy J. Turner, 12.5%; Luther T. Dulaney, 12.5%; F. E. Harper estate, 12.5%; Video Independent Theatres (RKO General), 12.5%. KTUL-TV, John T. Griffin, 56.5%; Marjory Griffin Leake, 39.45%; James C. Leake, 3.61%. KATV, John T. Griffin, 55.8%; James C. Leake, 16.01%; Marjory Griffin Leake, 28.09% WSTE, James C. Leake, 80%; Carmina Mendez, 20%.

Hadlock Stations—KUDI Great Falls, Mont.; KDAN Eureka (74%) and KBUC Corona (68%), both California. James F. Hadlock.

Bill Grove—See Frontier Broadcasting.

Norman Hall—See Sanders & Hall.

Irving B. Harris—See Rocky Mountain.

Harriscope Inc.—See Rocky Mountain.

Harte-Hanks Newspapers Stations—KENS-TV San Antonio, KCTV (TV) San Angelo, both Texas. Ownership: Harte-Hanks Newspapers owns 100% of KENS-TV, and through Big Spring Broadcasting Co., 49.4%. Houston H. Harte and Edward Holmead Harte own 48.32% each of Big Spring Broadcasting Co.

Nancy Harrison—See Fisher Stations.

J. Drayton Hastie—See Reeves Broadcasting & Development Corp.

John D. Harvey—See Walker Stations.

T. Mitchell Hastings Jr.—See Concert Network.

George C. Hatch—See A. L. Glasmann.

Hawaiian Broadcasting System Stations—KGMB-AM-TV Honolulu, KHCB-AM-TV Hilo, KMAU-TV Wailuku and K70BW Lihue, K82AM Waimea, all Hawaii. Ownership: Honolulu Star-Bulletin, 100%. Chinn He, pres; Alexander S. Atherton, vp; John T. Waterhouse, vp-treas; William H. Heen, secy; Joseph Herold, gen mgr; K. C. Wong, bus mgr; John De Marco, radio sta mgr; Sheridan D. Reid, tv prog dir; Ronald T. Miyahira, chief engr.

John S. Hayes—See Post-Newsweek Stations.

John P. Hearne—See Tullis-Hearne Stations.

Hearst Stations—WBAL-AM-FM-TV Baltimore; WISN-AM-FM-TV Milwaukee; WRYT-AM-FM and WTAE (TV) Pittsburgh, WBAL and WISN licensed to Hearst Corp. WRYT licensed to WCAE Inc. WTAE licensed to Television City Inc. D. L. Provost, vice president and gen manager for radio and television, Hearst Corp. Leonard Kapner, president, WCAE Inc.

Heart of the Black Hills Stations—KDSJ-AM-TV Deadwood; KRSD-AM-TV Rapid City, both S. D., John, Eli and Harry Daniels, 33% each.

Cecil F. Heftel—See A. L. Glasmann.

Julius Hetland—See Central Minn. Tv Stations.

R. L. Heminger—See Findlay Publishing Co.

Herald Publishing Co. Stations—WALB TV Albany, Ga., and WJHG-TV Panama City, Fla. Owns Albany (Ga.) Herald. Ownership: James H. Gray, 81.5% and others.

Herald Tribune Radio Network Stations—WVIP Mt Kisco, WVOX-AM-FM New Rochell, WGHQ Kingston and WFYI Mineola, all N. Y., and 50% of WCOM-FM Newark, N. J. Ownership: Owned by

Martin Stone 33% and Whitney Communications Corp. (John Hay Whitney), 66%. All are 100% owned except WVIP which is 90% owned by these stockholders. Headquarters: Roosevelt Field, Garden City, N. Y. Note: Sale of WVIP pending FCC approval.

Ira M. Herbert—See Basic Communications Stations.

Bernice J. Herbert—See Basic Communications Stations.

A. G. Hiebert—See Northern Tv.

Kenneth & Milton Higgins—See Springfield Tv.

Highland Stations—WKNE Keene, N.H.; WBRK Pittsfield, Mass.; WKVT Brattleboro, Vt., and WKNY Kingston-Poughkeepsie, N.Y. Ownership: Joseph K. Close and wife, Robert T. Colwell, W. A. H. Birnie and others.

Hilberg-Buse-Richter Stations—WEHT (TV) Evansville, Ind.; KGUN-TV Tucson, Ariz. Ownership: Henry S. Hilberg, 17.2%; estate of Mrs. Henry S. Hilberg, 17.2%; Raymond L. Buse family, 33% each; Edwin G. Richter Jr., 20%, and others.

Henry S. Hilberg—See Hilberg-Buse-Richter Stations.

Horace Hildreth Stations—Majority interests in WFOR Portland, WABJ-AM-FM-TV Bangor, WAGM-AM-TV Presque Isle, all Maine, and 25% of WMTW (TV) Poland Spring, Maine (Mt. Washington).

Oscar C. Hirsch Stations—KPV5-AM-TV Cape Girardeau and KFMO Flat River, both Missouri, and WHCO Sparta, Ill.

Frank E. Holladay—See New South.

Holt Stations—WHSY Hattiesburg and WHNY McComb, both Miss.; WHHY Montgomery, WSIM Pritchard, both Alabama. Charles W. Holt, president and managing director; Robert N. Robinson, exec vp; C. S. Lightsey Jr., vice president.

Honolulu Star-Bulletin—See Hawaiian Broadcasting.

Hook Stations—WRAC Carrollton, Ala. (49%); WDOB Canton, WELZ Belzoni, WDAL Meridian, WMAG Forest, all Miss.; WRUS Russellville, Ky.; WKIZ Key West, Fla. Ross E. Hook and wife.

Ralph L. Hooks—See Dixie Stations.

Bob Hope—See Metropolitan Television Stations.

Frederick S. Houwink—See Evening Star.

Rex G. Howell Stations—KREX-AM-FM-TV Grand Junction, KREY-TV Montrose and 50% of KGLN Glenwood Springs, all Colorado.

Didrikke S. Hubbard—See Gold Seal Stations.

Stanley E. Hubbard—See Gold Seal Stations.

Richard E. Hunt Stations—WCBY Cheboygan, 60% of WCRM Clare, both Michigan and 50% of WPTW-AM-FM Piqua, Ohio

Birney Imes Jr. Stations—WCBI-AM-TV Columbus, WMOX Meridian, WELO Tupelo, WNAG Grenada, and WROX Clarksdale, all Mississippi.

Robert E. Instad Stations—KOVV Valley City, KEYJ Jamestown, KBMW Wahpeton, KEYD Oakes, all North Dakota, and KWAD Wadena, Minn. Robert E. Instad, president.

International Good Music Stations (all fm)—KGMI Bellingham, KGMJ Seattle, both Wash.; KFMU Los Angeles, KBAY San Francisco and KFMW San Bernardino, California, and KGMG Portland, Ore. Ownership: Rogan Jones, Mr. Jones also owns KGMI Bellingham and 60% of KPQ Wenatchee, both Wash.

Ivy Broadcasting Stations—WOLF Syracuse, N. Y., and the following fm stations: WEIV Ithaca-Elmira, WQIV De Ruyter Twp. (Syracuse), WMIV S. Bristol Twp. (Rochester), WBIV Wethersfield Twp. (Buffalo-Niagara Falls), WJIV Cherry Valley (Albany-Troy-Schnectady), all New York. Ownership: E. E. and Phebe Erdman, pres and George and Janice B. Abbott, 25% each; Joel Fleming, vp-gen mgr; Robert Newman and F. W. Hodge, asst mgrs. WTKO Ithaca, N. Y., (through Radio Ithaca) Mr. Erdman 76.5% and Mr. and Mrs. Abbott 23.5% jointly.

James Broadcasting Stations—WJTN-AM-FM Jamestown, WDOE Dunkirk and WGGO Salamanca, all New York; WERC-AM-FM Erie, Pa. Simon Goldman, president-general manager. Mr. Goldman owns 20% of WCUM-AM-FM Cumberland, Md.

Richard C. James—See Collins Corp. of Georgia Stations.

John B. Jaeger—See Buckley-Jaeger Stations.

Jefferson Standard Life Insurance Co. Stations—WBT and WBTW (TV) Charlotte, N.C.; WBTW (TV) Florence, S.C.; WBIG and 19% of WFMV-TV Greensboro, N. C.

Jefferson Tv Stations—KWOS and KCRG-TV Jefferson City and KMOS-TV Sedalia, all Missouri. William H. Weldon and wife, principal owner.

E. K. Jett—See Baltimore Sunpapers Stations.

William F. Johns—See Franklin Broadcasting Co. stations.

Mrs. Claudia T. Johnson—See LBJ Stations.

John G. Johnson—See Winston-Salem.

R. A. Jolley—See WMRC Inc. Stations.

Hugh O. Jones Stations—WRJW Pica-yune, WPMP Pascagoula-Moss Point (53%) and WHHT Lucedale (72% owned by WPMP), all Mississippi.

Myron Jones Stations—WHOT and WRED (FM) Youngstown, Ohio; WYRE-AM-FM Pittsburgh, WJET Erie and WTIV Titusville, all Pennsylvania.

Rogan Jones—See International Good Music.

Lester E. Kabacoff—See Royal Street Corp. Stations.

Sam Kahan—See Louis Stations.

Kaiser-Industries Stations—KHVH-AM-TV Honolulu and KHJK (TV) Hilo, both Hawaii. Henry J. Kaiser Sr., pres; Edgar F. Kaiser, vp; Richard C. Block, mgr. Headquarters: 2856 Kaiser Center, Oakland 12, Calif.

Lester Kamin—See Public Radio.

Kankakee Journal Stations—WKAN Kankakee, WRRR Rockford, WQUA Moline, all Illinois. Len H. Small, pres; Burrell L. Small, chmn.

Danny Kaye—See Seattle, Portland & Spokane Radio.

KAYS Inc. Stations—KAYS-AM-TV Hays and KLOE and KWHT-TV Goodland, both Kansas. Ownership: KAYS-AM-TV and KWHT-TV, Estate of Ross Beach Sr., 50.66%; Robert E. Schmidt, 49.33%; KLOE, Ross Beach Jr., 30%; estate of Ross Beach Sr., 30%; Robert E. Schmidt, 40%.

Richard de G. Keenan—See First Corp. Stations.

J. C. Kellam—See LBJ Stations.

Tom Kerney—See Gene Autry Stations.

Kerr-McGee Stations—WEEK-TV Peoria, and WEEQ-TV La Salle, both Ill., and 45% of KVOO-TV Tulsa and 20% of KOCO-TV Enid, both Okla. Ownership: WEEK-TV and WEEQ-TV, U. S. Sen. Robert S. Kerr (D-Okla.), 50.6%; D. A. McGee, 15.5%; T. M. Kerr, 11.1%; and others. KVOO-TV, Sen. Kerr, 13.1%; Grayce B. Kerr, 14.8%; D. A. McGee, 7.4%; and others. KOCO-TV, D. A. McGee, 10%; Mrs. Grayce B. Kerr, 10%.

William Kiker—See Midwestern Broadcasting.

Kincaid Stations—WFKY Frankfort, WVLC Lexington, WCMI-AM-FM Ashland, all Ky.; WOO-AM-FM Orlando, Fla. Donald J. Horton and G. D. Kincaid.

King Broadcasting Stations—KING-AM-FM-TV Seattle, Wash.; KGW-AM-TV Portland, Ore., and majority owner of KREM-AM-FM-TV Spokane, Wash. Mrs. A. Scott Bullitt is controlling stockholder.

John W. Kluge—See Metropolitan Broadcasting.

John S. Knight Stations—WAKR-AM-FM-TV Akron, Ohio (45%), and 42.5% interest in WCKR-AM-FM and WCKT (TV) Miami.

Norman Knight—See Knight Quality Stations below.

Knight Quality Stations—WEIM Fitchburg, Mass.; WHEB Portsmouth, WGR Manchester, WTSN Hanover and WTSV-AM-FM, Claremont, all New Hampshire. Ownership: Norman Knight, 100%. Harold H. Segal, managing director. Headquarters: WHEB Portsmouth, N.H.

Knorr Stations—WKMH-AM-FM Detroit-Dearborn, WKMF Flint, WKHM Jackson, WSAM-AM-FM Saginaw, WELL Battle Creek, all Mich. Mrs. Fred A. Knorr, president; Walter Patterson, executive vice president.

A. J. Krisik—See below.

Krisik Wolf-Sturdevant-Dustin Stations—KFAX San Francisco, KGMS Sacramento, KFIV Modesto, all California, and KAGO Klamath Falls, Ore., and KULA Honolulu, Hawaii. Ownership: A. J. Krisik owns 24.5% of KFAX, 51.1% of KGMS, 27% of KFIV, 43% of KAGO, and 51.1% of KULA. Theodore J. Wolf owns 13.6% of KFAX, 29% of KGMS, 38% of KFIV, 28% of KAGO and 29% of KULA. A. Judson Sturdevant Jr. owns 13.6% of KFAX, 10% of KGMS, 5% of KFIV, 10% of KAGO and 10% of KULA. Herbert W. Dustin owns 1.6% of KFAX, 10% of KGMS, 9% of KAGO and 10% of KULA.

Joseph Kruger—See Tarlow Assoc.

KWTK Stations—KWTK-AM-TV Waco, KBTX-TV Bryan, 79% of KNAL Victoria, all Tex., and 75% of KXII (TV) Ardmore, Okla. Ownership: KWTK Broadcasting Co. W. W. Naman, M. N. Bostick and associates, 71%; LBJ Co., 29%. KWTK Broadcasting Co. owns 50% of KBTX. For LBJ Co. holdings, see under that name below.

Lackey Stations—WPAD-AM-FM Paducah, WHOP-AM-FM Hopkinsville, WNVL Nicholasville and WSON-AM-FM Henderson, all Ky.; WRAJ-AM-FM Anna, Ill. Pierce E. and F. E. Lackey jointly own WRAJ. Pierce E. Lackey owns WPAD stations. F. E. Lackey owns WHOP stations. Hecht S. Lackey owns WSON.

Laird Stations—WDXU Waupaca, WDUZ Green Bay, both Wisconsin; KHAK Cedar Rapids, Iowa. Ownership: Ben & Dorothy Laird. Mr. Laird owns 85% of WDUZ. Mrs. Laird owns WDXU and KHAK.

Alf M. Landon Stations—KSCB Liberal, KEDD Dodge City and WREN Topeka, all Kansas.

T. B. Lanford Stations—KALB-AM-FM (100%), KALB-TV (51%) Alexandria, KPLC-AM-TV Lake Charles (66%), KRMD-AM-FM Shreveport, all La.; WSLI and WJTV (TV) Jackson, Miss. (13.8%).

John J. Laux—See Rust Craft Stations.

LBJ Stations—KTBC-AM-TV Austin, and 29% of KWTK-AM-TV Waco, all Texas. Ownership: Mrs. Claudia T. Johnson (wife of Vice President Lyndon Johnson) 57%; J. C. Kellam, O. P. Babbitt, Paul Bolton, Warren Woodward and 11 others. KWTK Broadcasting Co. owns 50% of KBTX Bryan, Tex., and 75% of KXII (TV) Ardmore, Okla. (see KWTK stations above).

James C. Leake—See Griffin-Leake Stations.

Richard Field Lewis Jr. Stations—WINC, WRFL (FM) Winchester, WSIG Mt. Jackson, and WFVA Fredericksburg (60%), all Virginia; WAYZ Waynesboro and WHYL Carlisle, both Pennsylvania; WELD Fisher, W. Va. and WLNH Laconia, N. H. Controlling ownership: Marion Prak Lewis.

Richard O. Lewis—See Louis Stations.

LIN Broadcasting Stations—WMAK Nashville, Tenn.; WAKY Louisville, Ky.; KEEL Shreveport, La.; KAAV Little Rock, Ark. Ownership: John R. Ozier and family, 17.2%; Frederick Gregg Jr., 8.1% and others.

Harry Willard Linder Stations—KLGR Redwood Falls, KMHL Marshall, KWLM Willmar (63.3%). KDMA Montevideo (58%), and KTOE Mankato (10%), all Minnesota.

Lindsay-Schaub Newspapers Stations—WSOY-AM-FM Decatur, WVLN-AM-FM Oney, WSEI (FM) Effingham, and 20% WCIA (TV) Champaign and WMBD-AM-FM-TV Peoria, all Illinois.

Raymond F. List—See Frontier Broadcasting.

Clay, Arthur and William Littick—See Zanesville Publishing.

J. G. Long Stations—KIOX Bay City, KVIC Victoria and KTLW Texas City, all Texas.

Lewis F. Long—See Gila Broadcasting.

Jessica L. Longston Stations—KSEM Moses Lake, Wash. (56%); KAYO Seattle, Wash. (52%); KPUG Bellingham, Wash. (50%). Mrs. Kathleen Brownlow Ward and R. Dan Leary, who are associated with Miss Longston in the ownership of these stations, own KRSC Othello, Wash. L. Bernice Brownlow, who is also associated with Miss Longston, is principal stockholder of KOHI St. Helens, Ore.

Lee P. Loomis—See Forward Group.

Louis Stations—KTAR-TV Phoenix-Mesa, KYUM Yuma, KTAR-AM-FM Phoenix, and KYCA Prescott, all Arizona. Ownership: Louis family, 73.42%; Richard O. Lewis, 18.92%; E. R. Fulbright, 1.5%; J. H. Haughawout, 1.16%.

Mason Loundy—See Sonderling Stations.

Ervin F. Lyke—See Veterans Broadcasting Stations.

Joseph L., Kenneth F., and John T. Maguire—See Miners Broadcasting.

Alastair B. Martin—See Regional Broadcasters Group.

Martin Theatres of Georgia—WTVM (TV) Columbus, Ga., and WTVC (TV) Chattanooga, Tenn. Ownership: E. D. Martin and R. E. Martin Jr., 50% each.

Mathis Stations—WSJC Magee, WCPC Houston, WSAO Senatobia, and WXTN Lexington, all Miss. Ownership: Marvin, Robin and Ralph Mathis, WSJC: 75%; WCPC: 62.5%; WSAO: 90%; WXTN: 90%.

Wendell Mayes Stations—KBWD Brownwood, KNOW Austin, KCRS Midland, KXOL Fort Worth, all Texas; KTOK Oklahoma City, Okla.; KSNY Snyder (50%) and WACO Waco (50%), both Tex.

McClatchy Broadcasting Co. Stations—KFBK-AM-FM Sacramento, KMJ-AM-FM-TV Fresno, KERN-AM-FM Bakersfield, KBEE-AM-FM Modesto, all Calif.; KOH Reno, Nev. Headquarters: 21st & Q, Sacramento 4, Calif. Eleanor McClatchy, president.

Drew McClay—See Midwestern Broadcasting.

C. A. McClure Stations—WCHK Canton and WGBA Columbus, both Ga.; WULA Eufaula and WMGY Montgomery, both Alabama.

Carl R. McConnell—See Shasta Telecasting Stations.

Robert S. McCracken—See Frontier Broadcasting.

John McCrary—See Dixie Stations.

J. M. McDonald Jr.—See Seaton Stations.

Ralph J. McElroy—See Black Hawk Broadcasting.

D. A. McGee—See Kerr-McGee Stations.

Lloyd C. McKenney Stations—KMDO Fort Scott (50%), KALN Iola, both Kansas; KRMO Monett, KBHM Branson (50%), KBLR Bolivar (50%), all Missouri. Headquarters: Box 503, Carthage, Mo.

Clinton D. McKinnon—See Alvarado Television Stations.

McNaughton Stations—WCRA Effingham, WRMN Elgin and WKEI Kewanee, all Illinois. Ownership: Joseph E. McNaughton and family and others.

McLendon Stations—KLIF-AM-FM Dallas, KILT and KOST (FM) Houston, KTSA San Antonio, all Texas; KABL Oakland-San Francisco, WYSL-AM-FM Buffalo, WYNR Chicago. Ownership: Barton R. McLendon chairman; Gordon B. McLendon, pres.; W. S. Morgan Jr., vp-national sis mgr; Glenn Calison, Jack Piedler, Art Hoyt, Don Keyes, Mitchell Lewis, Dave Muhlstein, Homer Odum, Jay J. G. Shatz, C. W. Weaver and Richard Wilcox, vps.

George J. Mead—See Great Lakes Television Stations.

John J. Mead—See Great Lakes Television Stations.

Edward Menden—See Star Broadcasting Stations.

Meredith Publishing Co. Stations—KCMO-AM-FM-TV Kansas City, Mo.; KPHO-AM-TV Phoenix, Ariz.; WOW-AM-FM-TV Omaha, Neb.; WHEN-AM-TV Syracuse, N. Y. Headquarters: Meredith Broadcasting Co., 3501 Farnham St., Omaha 31, Neb. Payson Hall, pres; Frank P. Fogarty, exec vp; Steven G. Shannon, asst to exec vp.

Merriman-Gober-Tobey Stations—KOTS Deming, KOBE Las Cruces, and KWYK Farmington, all N.M. and KDGO Durango, Colo. Edward E. Merriman, Jimmie D. Gober, Robert W. Tobey.

Metropolitan Broadcasting Stations (Metromedia Inc.)—WNEW-AM-FM-TV New York, N.Y.; WTTG (TV) Washington, D.C.; WHK-AM-FM Cleveland, Ohio; WIP-AM-FM Philadelphia, Pa.; WTVH-TV Peoria and WTVB (TV) Decatur, both Ill.; KOVR (TV) Stockton, Calif.; KMBC-AM-FM-TV Kansas City, Mo. Ownership: John W. Kluge and associates, 14.35% and others. John W. Kluge, chairman and president; Richard L. Giesmar, vice president and treasurer; Robert A. Dreyer, vice president, secretary and general counsel; Mary McKenna, vice president (research and sales development); Mark Evans, vice president (public affairs); Benedict Gimbel Jr., vice president; Phil Cowan, director of public relations; Malcolm Burleson, director of engineering; Joseph J. Madden, comptroller; Robert E. Pantell, director of personnel; Bennet H. Korn, director (television); Jack Lynn, vp (pgrng); H. D. Neuirth, vice president (broadcast sales). Headquarters: 205 E. 67th St., New York. Sales offices: 3 E. 45th St., New York; 410 N. Michigan Ave., Chicago; 19th & Walnut Sts., Philadelphia; 1410 Fisher Bldg., Detroit; 915 Olive St., St. Louis; 155 Montgomery St., San Francisco; 3600 Wilshire Blvd., Los Angeles. Metropolitan Broadcasting is a division of Metromedia Inc. Other Metromedia divisions are Foster & Kleiser Outdoor and Worldwide Broadcasting (WRUL Scituate, Mass.).

Metropolitan Television Stations—KOA-TV Denver and KOAA (TV) Pueblo, both Colorado. Ownership: Bob Hope, 42.5%; William Grant, 5.9%; James L. Saphier, 5%; Thomas P. Campbell, 4%; Hendrie Investment Co., 14.3%; Arnold B. Gurier, 3%; Quigg Newton, 3.4% and others.

D. H. Meves—See Seaton Stations.

August C. Meyer—See Midwest Television.

Meyer Broadcasting Co. Stations—KFYR-AM-TV Bismarck, KUMV-TV Williston, and KMOT (TV) Minot, all North Dakota. William A. Ekberg, president. Ownership: William A. Ekberg, 0.04%; Marietta M. Ekberg, 99.2%; Gordon V. Cox, 0.49%; Ward R. Lewis, 0.25%.

Midnight Sun Stations—KENI-AM-TV Anchorage, KFAR-AM-TV Fairbanks, 35.4% of KINY-AM-TV Juneau, and KTKN Ketchikan, all Alaska. Alvin O. Bramstedt, pres-gen mgr; Charles M. Gray, vp-tech dir; James C. Fletcher Jr., vp-national sis mgr (N.Y.); Delmer Day, vp-western sis mgr (Seattle). Stockholders: A. O. Bramstedt and wife, 20%; Ketchikan Alaska Television Inc. (catv system), 13.33%; Pictures Inc., 8.03%; James C. Fletcher Jr., 6.66% and others. Ketchikan Alaska TV Inc. is owned one-third each by R. D. Jensen, Edward W. Christiansen and Investors in Alaska Inc. Pictures Inc. (Merriman Haltz, pres) distributes 16mm films to small theatres in the Northwest.

Midwest Television Stations—WCIA (TV) Champaign-Urbana, and WMBD-AM-FM-TV Peoria, both Illinois. Stockholders: August C. Meyer and wife, 51%; Lindsay-Schaub Newspapers (See above). (WSOY-AM-FM Decatur, Ill.), 20%; Russell O. Derby, 5% and others. Interlocking ownership with Champaign (Ill.). News-Gazette (WDWS) and Lindsay-Schaub Newspapers.

Midwestern Broadcasting Co. Stations—WTCM, WPBN-TV Traverse City, WTOM-TV Creboyan, WATT Cadillac, WATC Gaylord, WATZ Alpena, and WMBN Petoskey, all in Michigan. Ownership: Les Biederman, 52.5%; Drew McClay, 15%; William Kiker, 16.25%; Fred Zierle, 16.25%.

Giles E. Miller Stations—KOKE Austin, KBUY Amarillo and KPCN Grand Prairie, all Texas.

Merle H. Miller—See Taliesin Stations.

Paul Miller—See Gannett Newspapers.

Miners Broadcasting Stations—WPAM Pottsville, WLSH Lansford and WMBA Ambridge, all Pa. Joseph L. Kenneth F. and John T. Maguire and John W. Angst.

Mining Journal Stations—WDMJ Marquette, WMIQ Iron Mountain, WIRN-TV Ironwood, WLST Escanaba, all Mich.; WMAM Marinette, Wis.; WROD Daytona Beach, Fla. Frank J. Russell Jr., principal owner.

Mitchell-Fletcher Stations—KCBC Des Moines, Iowa; KLIN Lincoln, Neb.; KFSD Nampa, Idaho, and WTRL Bradenton, Fla. Jointly owned by James I. Mitchell and Jonathan M. Fletcher.

Mormon Church—See Corp. of President, Church of Jesus Christ of Latter Day Saints.

Morrison-Quirk Grain Corp.—See Seaton Stations.

Cecil G. Murdock—See Aaron W. Robinson.

Morgan Murphy Stations—WLUC-TV Green Bay, WISC-TV Madison, both Wis.; WLUC-TV Marquette, Mich.; KXLY-AM-FM-TV Spokane, Wash. Mr. Murphy directly or indirectly is majority stockholder of all these stations except for WISC-TV where he owns 50%. Headquarters: 1225 Tower Ave., Superior, Wis.

Donald P. Nathanson—See Rocky Mountain.

Nationwide Insurance Co.—See Peoples Broadcasting.

NBC Owned Stations—WNBC-AM-FM-TV New York; WRC-AM-FM-TV Washington; WMAQ-AM-FM, WNBQ (TV) Chicago; WRCV-AM-TV Philadelphia; KNBR-AM-FM San Francisco; KNBC (TV) Los Angeles; WJAS-AM-FM Pittsburgh, Pa. All represented by NBC Spot Sales Ownership: NBC is a subsidiary of Radio Corp. of America, which manufactures electronic equipment, phonographs (RCA Victor), owns and operates RCA Communications Inc. and Radio Marine Corp. of America (communications), RCA Institutes (schools), and RCA Service Co. Note: Acquisition of WNAC-AM-FM-TV Boston, Mass., in exchange for WRCV-AM-TV Philadelphia pending FCC approval. For NBC executives, see page E-18.

Robert F. Neathery Stations—KWPM-AM-FM West Plains, KBHM Branson (50%), KALM Thayer, KBLR Bolivar (50%), KFTW Fredericktown, all Missouri, and KAMS (FM) Mammoth Spring, Ark.

Roger Neuhoff Stations—WCHV-AM-FM Charlottesville, WHAP Hopewell, both Virginia, and WALT Tampa, Fla. Mr. Neuhoff and his wife own 68%.

Newhouse Broadcasting Stations—WSYR-AM-FM-TV Syracuse, N.Y.; WAPI-AM-FM-TV Birmingham, Ala.; WPTA (TV) Harrisburg, Pa.; 50% of KOIN-AM-FM-TV Portland, Ore.; 25% of KTVI (TV) St. Louis, Mo. Ownership: S. I. Newhouse and family. Headquarters: 1030 James St., Syracuse 3, N. Y. E. R. Vadeboncoeur, pres.

New South Broadcasting Stations—WOKK Meridian, WLSM Louisville, WNSL Laurel, all Miss., and WACT Tuscaloosa, Ala. Frank E. Holladay, Joseph W. Carson and John S. Primm.

John H. Norris—See Greenwalt-Norris-Youse.

North Dakota Bestg. Co. Stations—KXGO-AM-FM Fargo, KXMC (TV) Minot (47.5%), KXJB-TV Valley City, KXMB-TV Bismarck, all N.D., and KXAB-TV Aberdeen, S.D. John W. Boler, president-general manager and principal stockholder.

Northern Tv Stations—KTVA-TV and KNK-FM Anchorage and KTVF (TV) Fairbanks, both Alaska. Stockholders: A. G. Hiebert, 32.7%, William J. Wagner, 9.9% and others.

Northwestern College Stations—KTIS-AM-FM Minneapolis, Minn.; KNWS Waterloo, Iowa; KFNW Fargo, N.D. and KNCW Sioux Falls, S.D.

George W. Norton Stations—WAVE-AM-TV Louisville, Ky.; WFIE-TV Evansville, Ind., and WFRV (TV) Green Bay, Wis.

J. W. O'Conner Stations—80% of KLEE Ottumwa, Iowa, and WCVS Springfield, Ill.; 65.4% of WBOW Terre Haute, Ind.; 30% of WPEO Peoria, Ill., and 20% of WJRL Rockford, Ill. Frank Babcock, who owns 50% of WPEO, is 100% owner of KWNT Davenport, Iowa.

Thomas F. O'Neil—See RKO General.

Farnell O'Quinn Stations—WHAB Baxley, WQCS Alma (both 80%), and WPFE Eastman (100%), all Georgia.

Edward L. B. Osborne—See Coggins-Osborne.

James H. Ottaway Stations—WENE Binghamton-Endicott, N.Y.; WDOS Oneonta, N.Y.; WVPO Stroudsburg, Pa.

John R. Ozier—See LIN Broadcasting Stations.

Pacifica Foundation Stations—KPFA (FM) and non-commercial educational KPFB (FM) Berkeley, non-commercial educational KPFB (FM) Los Angeles, both California; WBAI (FM) New York. Trevor Thomas, pres; Jerome Shore, exec vp; Robert Erickson, secy.

Paglin-Ray Stations—WBOK New Orleans, KAOK Lake Charles, WXOK Baton Rouge, all Louisiana; KYOK Houston, Tex., and WLOK Memphis, Tenn.; WGOK Mobile, Ala.

Palmer Stations—WOC-AM-FM-TV Davenport, WHO-AM-FM-TV Des Moines, both Iowa. D. D. Palmer, 90.3%.

Dave M. Palmer—See Aaron B. Robinson.

John F. Patt—See Goodwill Stations Inc.

Marshall Pengra—See Lucille Ross Buford Stations.

Peoples Broadcasting Stations (National Mutual Insurance Co.)—WRFD-AM-FM Columbus-Worthington, Ohio; WTTM-AM-FM Trenton, N. J.; WMMN Fairmont, W. Va.; WGAR-AM-FM Cleveland, Ohio; WNAX Yankton, S. D., and KVTV (TV) Sioux City, Iowa. Herbert E. Evans, pres; George W. Campbell Jr., exec vp. Headquarters: 246 N. High St., Columbus, Ohio.

Ralph Perry Perez—See American Colonial Broadcasting.

C. Wrede Petersmeyer—See Corinthian.

Edward Petry Co.—See Transcontinent.

Pinkston-Elmore Stations—KDAV Lubbock, KPEP San Angelo, KZIP Amarillo, all Tex.; KPIK Colorado Springs, Colo. D. P. Pinkston owns 50%. Leroy Elmore owns 50% of KDAV, KPEP and KPIK. Messrs. Pinkston, Elmore and Ray Winkler own one-third each of KZIP.

Plough Inc. Stations—WMPS-AM-FM Memphis, Tenn.; WJJD-AM-FM Chicago, Ill.; WCOF-AM-FM Boston, Mass.; WCAO-AM-FM Baltimore, Md., and WPLO-AM-FM Atlanta, Ga. Harold R. Krelstein, pres, bdct subsidiaries. Headquarters: 112 Union, Memphis 3, Tenn. Ja 5-2663.

Polaris Corp.—See Producers Inc. Stations.

Post-Newsweek Stations (Division of Washington Post Co.)—WTOP-AM-FM-TV Washington, D.C.; WJXT (TV) Jacksonville, Fla. John S. Hayes, pres; Clyde M. Hunt, vp (engng); Laurence E. Richardson, gen exec. Ownership: Philip L. Graham is president of Washington Post Co., principally owned by the family of the late Eugene Meyer.

Eugene Pournelle—See Radio Alaska Stations.

John S. Primm—See New South.

D. F. Prince—See Cecil W. Roberts.

Producers Inc. Stations—WTVW (TV) Evansville, Ind.; KXGO-TV Fargo, KNOX-TV Grand Forks, KEND-TV Pembina, all North Dakota (80%). Producers Inc. is 50% owned by Ferris E. Traylor and family, 50% by Polaris Corp., Milwaukee. Polaris Corp. is in leasing, real estate, data processing and owns Milwaukee advertising agency, Klau-Van Pieterse-Dunlop Inc.

Progressive Publishing Stations—WCPA Clearfield, WMAJ State College, and WDAD Indiana (52%), Pa., and WJCM Sebring, Fla. Ownership: wholly owned subsidiary of Progressive Publishing Co., Box 1032 Clearfield, Pa. Milton J. Bergstein, gen mgr; J. Albert Dame, sis mgr.

Public Radio Stations—KXYZ-AM-FM Houston, Tex.; KBEA Mission, Kan.;

KAKC Tulsa, Okla. Ownership: Lester Kamin, 30%; Morris Kamin, 15% and others. **William L., and Roger L. Putnam**—See Springfield Tv.

Radio Alaska Stations—KBYR Anchorage, KFVB Fairbanks, and KJNO Juneau, all Alaska. Ownership: J. Chester Gordon and wife, 94%.

Radio Honolulu Stations—KONA (TV) Honolulu, KALA (TV) Wailuku and KALU (TV) Hilo, all Hawaii. Ownership: Jointly owned by Honolulu Advertiser and John D. Keating.

Rahall Stations—WKAP Allentown, WNR Norristown, both Pa.; WWNR Beckley, W. Va.; WLCY St. Petersburg, and WQTY Arlington (Jacksonville), both Fla. N. Joe Rahall, pres. Ownership: N. Joe, Farris E., Sam G. Rahall.

Rep. Albert Rains (D-Ala.)—See below.

Rains-Roberts-Carrell Stations—WGAD Gadsden and WGSV Guntersville, WEYY Talladega, all Alabama. Ownership: Rep. Albert Rains (D-Ala.) owns 28% of WGAD, 30% of WGSV and 30% of WEYY; Oscar L. Roberts owns 28% of WGAD, 30% of WGSV and 15% of WEYY; E. Z. Carrell owns 28% of WGAD, 20% of WGSV and 25% of WEYY.

Leola Randolph—See Burroughs-Randolph.

Henry Rau Stations—WOL-AM-FM Washington, D. C.; WDOV-AM-FM Dover, Del.; WNAV-AM-FM Annapolis, and WARK-AM-FM Hagerstown, both Md. Mr. Rau owns 76% of WOL, 74% of WDOV and 27.5% of WARK. WOL licensee owns 91% of WNAV.

Stanley W. Ray Jr.—See Paglin-Ray.

A. Louis Read—See Royal Street Corp. Stations.

Cyril W. Reddoch—See Dixie Stations.

Reeves Broadcasting & Development Corp.—WUSN-TV Charleston, S.C.; WHTN-TV Huntington, W. Va., and KBAC-TV Bakersfield, Calif. Ownership: Hazard E. Reeves, 41.37%; Christiana Oil Corp. (Louis W. Douglas, president), 13.3%; J. Drayton Hastie and family, 11.8% and others.

Regional Broadcasters Group—WMGW-AM-FM Meadville, WPIC-AM-FM Sharon, both Pa.; WGRD Grand Rapids, and WTRU Muskegon, both Mich. William H. Rich, 50%; Alastair B. Martin and family, 50%. Headquarters: Eastern Regional Broadcasters Inc., 150 E. 61th St., New York 21, N. Y. Templeton 2-8010.

Regional Broadcasting Station—WGNS Murfreesboro, Tenn.; KWVRV McCook, Neb., and KLOV Loveland, Colo. Ownership: William R. Vogel, 70.8%; William H. Farnham, 14%; Jack R. Caldwell, 8.1%; W. O. Corrick, 4.3% and David W. Martin, 2.7%.

Earl C. Reinke—See Central Minn. Tv Stations.

Rennekamp Stations—WKRZ and WDJR (FM) Oil City, WOTR Corry, WKBI St. Mary's (50%). WTRA Latrobe (20%), all Pa. Kenneth E. and Olivia Rennekamp.

Donald W. Reynolds Stations—KFSA-AM-TV Fort Smith, Ark.; KOLO-AM-TV Reno, KORK-AM-FM Las Vegas, KORK-TV Henderson, all Nev.; KOKL Okmulgee, Okla.; KBRS Springdale, KFOY-TV Hot Springs, both Ark.; KGNB-AM-TV Laredo, Tex. Mr. Reynolds is principal owner of Southwestern Publishing Co., which publishes newspapers in the Southwest.

Robert O. Reynolds—See Gene Autry Stations.

Harry Rice—See Community Radio.

Jonas S. & Thomas B. Rice—See Winston Salem Broadcasting.

William H. Rich—See Regional Broadcasters Group.

Robert K. Richards—See Allman-Richards Stations.

Sid W. Richardson—See Texas State Network.

Maxwell E. Richmond Stations—WPGC AM-FM Morningside, Md.; WMEX Boston, Mass., and KBMI Henderson, Nev.

Edwin G. Richter Jr.—See Hilberg-Buse-Richter Stations.

F. H. Ricketson Jr.—See Frontier Broadcasting.

Ridder Publications Stations—WDSM-AM-TV Superior, Wis. (Duluth, Minn.); WCCO-AM-TV Minneapolis-St. Paul, Minn. (26.5%); KSDN Aberdeen, D. D. Ownership: Victor F. Ridder and sons, B. H. Ridder Sr. and sons, Joseph E. Ridder and sons and their families.

Rines Stations—WRDO Augusta, WLBZ-AM-TV Bangor, and WCSH-AM-TV Portland, all in Maine. William H. Rines, Adeline B. Rines, Mary R. Thompson.

Dee Rivers Stations—WEAS Savannah, WGUN Atlanta-Decatur, both Georgia; KWAM Memphis, Tenn.; WSWN Belle Glade, Fla. E. D. Rivers Jr., chairman; John Fulton, president. Address: P. O. Box 4127 Normandy Station, Miami Beach, Fla.

James Rivers Stations—WMJM Cordele, WJAZ Albany, WDOI Athens, WTJH East Point, WACL Waycross, all Georgia. William Blizzard, executive.

RKO General Inc.—WOR-AM-FM-TV New York; WNAC-AM-TV and WRKO (FM) Boston; KHJ-AM-FM-TV Los Angeles; KFRC-AM-FM San Francisco; WHBQ-AM-TV Memphis; WGMS-AM-FM Washington, D.C., and 12.5% of KWTW (TV) Oklahoma City. RKO General also controls CKLW-AM-TV Windsor, Ont. (Detroit), and owns and operates Yankee Network (New England). Thomas F. O'Neil, chairman-president; John B. Poor, vice president-treasurer; Hathaway Watson, Patrick J. Winkler, vice presidents; Robert Leder, vp, WOR stations; Mal Klein, gm, KHJ-TV; John Hayes, gm, recording div; Paul Quinn, sec; Charles Drayton, comptroller. Note: Acquisition of WRWC-AM-TV Philadelphia in exchange for WNAC-TV and WRKO (FM) Boston pending FCC approval. RKO General is owned by General Tire & Rubber Co. Headquarters: 1440 Broadway, New York, N. Y.

Cecil W. Roberts Stations—KREI Farmington, KCHI Chillicothe, Mo. Son James R. Roberts, and wife own KCRB, Chanute, Kan. and KBAK Indianola, Iowa. Son-in-law Robert D. Rapp and wife own WINI Murphysboro, Ill.

Aaron B. Robinson Stations—WDXI-AM-TV Jackson, WDXE Lawrenceburg, WDXN Clarksville, WTPR Paris, WENK Union City, all Tenn.; WCMA Corinth, Miss. Ownership: WDXI stations, Aaron B. Robinson, 70.35%; Harold L. Simpson, 13.3%; Frank M. Davis, 6.66%; D. F. Prince, 6.66% and others. Messrs. Robinson, Simpson and Davis own varying interests, but all adding up to majority control in other stations listed. Headquarters: Williams Bldg., Jackson, Tenn.

Oscar L. Roberts—See Rains-Roberts-Carrell Stations.

Rocky Mountain Stations—KTWO-AM-TV Casper, Wyo.; KFBB-AM-TV Great Falls, Mont.; KLFM Long Beach and KKAR Pomona, both Calif. Ownership: Irving B. Harris owns 30% of KTWO and KFBB stations, 50% of KLFM and 16% of KKAR; Burt I. Harris owns 10% of KTWO, 20% of KFBB, 30% of KLFM and 5.5% of KKAR; Donald B. Nathanson owns 20% of KTWO, KFBB and KLFM; Lawrence S. Berger owns 40% of KTWO and 30% of KFBB.

E. O. Roden Stations—WBIP Booneville, WGCM Gulfport (40%), WTUP Tupelo (30%), all Miss.; WBOP Pensacola, Fla. (40%) and WTUG Tuscaloosa, Ala. (40%).

Rollins Stations—WAMS Wilmington, Del.; WNJR Newark, N.J.; WBEE Harvey, Ill.; WRAP Norfolk, Va.; WGEE Indianapolis, Ind.; WCHS-AM-TV Charleston, W. Va.; WEAR-TV Pensacola, Fla. (Mobile, Ala.), KDAY Santa Monica, Calif., and WPTZ (TV) Plattsburgh, N. Y. Ownership: O. Wayne Rollins, George Barenbrugge, vp (tv); Albert R. Lanphear, vp (radio). Headquarters: 414 French St., Wilmington, Del.

Joel Rosenblum Stations—WISR Butler, WACB Kittingning, both Pa.; WTIG Masillon, Ohio.

R. W. Rounsaville Stations—WATL-TV Atlanta, Ga.; WLOU and WTAM-TV Louisville, Ky.; WCIN Cincinnati, Ohio; WTMP Tampa, Fla.; WVOL Nashville, Tenn.; WYLD New Orleans, La.; WFUN Miami, Fla. R. W. Rounsaville, pres; Ralph B. Johnson, vp-national sls; Frank Erwin, vp-station operations; Doc Fidler, vp-sls. Headquarters: 3220 Peachtree Rd., N.W., Atlanta 5, Ga. 231-3000.

Royal Street Corp. Stations—WDSU-AM-FM-TV New Orleans, and WAFB-TV Baton Rouge, both La. Ownership: Edgar

B. Stern Jr., 83.75%; A. Louis Read, 12.5%; Lester E. Kabacoff, 3.75%.

Edmund R. Ruben—See BFR.

Frank J. Russell Jr.—See Mining Journal.

W. F. Rust Jr.—See Good Neighbor.

Rust Craft Broadcasting Stations—WSTV-AM-FM-TV Steubenville, Ohio; WRGP-TV Chattanooga, Tenn.; WRDW-TV Augusta, Ga.; WBOY-AM-TV Clarksburg, W. Va.; WPIT-AM-FM Pittsburgh, Pa.; WSOL Tampa, Fla.; WVUE-TV New Orleans, La. (40%). Purchase of WWOL-AM-FM Buffalo, N. Y., pending FCC approval. Ownership: Owned 100% by Rust Craft Greeting Cards Inc., whose principal stockholders are Jack N., Louis and Allen H. Berkman, John J. Laux and others. Headquarters: Exchange Realty Bldg., Steubenville, Ohio. 282-6265. John J. Laux, exec vp; Fred Weher, vp, planning & development. New York offices: 680 Fifth Ave. Judson 6-5510. Lee Gaynor, natl sls mgr.

Salisbury Bcstg. Co.—See Springfield TV.

Joseph S. Sample—See Garryowen Stations.

Henry C. Sanders & Norman Hall Stations—WBNI Boonville, WBTO Linton and WPCO Mt. Vernon, all Indiana.

Charles Sawyer—See Air Trails Network.

Schafer Stations—KLAS Las Vegas, KDOT Reno (60%), both Nevada; KOFA Yuma, Ariz. (66 2/3%). Paul C. Schafer.

Herbert Scheffel—See Transcontinent Properties Inc.

Robert E. Schmidt—See KAYS Inc. Stations.

J. Fred Schoellkopf IV—See Transcontinent Stations.

Paul A. Schoellkopf—See Transcontinent Stations.

Donalda Schroeder—See Community Radio.

Scripps-Howard Group—Scripps-Howard Broadcasting Co. is the licensee of WEWS (TV) Cleveland, WCPO-AM-TV Cincinnati, WMC, WMCF (FM) and WMCT (TV) Memphis, WPTV (TV) Palm Beach, and WNOX Knoxville. Officials: Jack R. Howard, pres, Scripps-Howard Broadcasting Co. (230 Park Ave., New York); James C. Hanrahan, vp & gen mgr, WEWS; M. C. Watters, vp and gen mgr, WCPO-AM-FM-TV; Richard B. Westergard, vp and gen mgr, WNOX; Henry W. Slavick, vp and gen mgr, WMC, WMCF (FM) and WMCT (TV); Chester E. Pike Jr., gen mgr, WPTV.

Seaton Stations—KHAS and control of KHAS-TV Hastings, Neb.; KMAN Manhattan and KGGF Coffeyville, Kan. Ownership: KHAS-TV, Seaton Publishing Co., 51.7%; J. M. McDonald Jr., 3.55%; Morrison-Quirk Grain Corp., 3.55%; D. H. Meves, 4.15% and others. Seaton Publishing Co. is owned by Fred A. and Richard M. Seaton, who also control other stations listed.

Seattle, Portland & Spokane Radio Group—KXKL Portland, Ore.; KJR Seattle and KNEW Spokane, Wash. Corporation owned by Frank Sinatra and Danny Kaye. Lester M. Smith, director.

John M. Shabean Stations—KORL Honolulu; WFBL Syracuse, N. Y.; WSMB New Orleans, La.

Shasta Telecasting Stations—KJEO (TV) Fresno, KVIP-TV Redding and KVIQ-TV Eureka, all California. Ownership: KJEO and KVTP-TV, George C. Fleharty, 38%; Carl R. McConnell, 22.6%; Laurence W. Carr, 14.4%; Robert L. Hammett, 10%; Morris K. Cohen, 10%; Russell K. Olsen, 5%. KVIQ-TV, 100% owned by Carl R. McConnell and wife.

Henry F. Sherrill—See First Corp. Stations.

Cary H. Simpson Stations—WTRN, WGMR (FM) Tyronne, WELF Bellefonte, WEND-AM-FM Ebensburg, WFRM Coudersport (67%), WNBT Wellsboro (67%), and WKBI St. Mary's (50%), all Pennsylvania.

Harold L. Simpson—See Aaron B. Robinson.

Frank Sinatra—See Seattle, Portland & Spokane Radio.

J. Kelly Sisk—See WMRC Inc. Stations.

Earl F. Slick—See Winston-Salem.

Burrell L. Small—See Kankakee Journal.

Len H. Small—See Kankakee Journal.

Paul Smullen—See Communications Industries Stations.

Albert M. Smith—See Southwestern Broadcasting.

Frank Smith—See Capital Cities.

Ted Smith—See Fisher Stations.

Charles Smithgall Stations—WGGA Gainesville and WRGA Rome, both Ga., and WAAX Gadsden, Ala.

William B. Smullin—See Southern Oregon Stations.

Sonderling Stations—WOPA-AM-FM Oak Park, Ill.; KDIA Oakland, Calif.; WDIA Memphis, Tenn. KFOX-AM-FM Long Beach, Calif. Egmont Sonderling, Richard Goodman and Mason Louindy.

Southern California Group—KPRO Riverside-San Bernardino, KROP Brawley-El Centro, KREO Indio-Palm Springs, KYOR Blythe, all Calif. Executive offices: 1258 N. Highland Ave., Hollywood 38, Calif. Ho 6-4251. Ownership: Tolbert Foster, Tom E. Foster, William Edmund Dyche Jr., Edgar B. Younger and John Blake, each 20%.

Southern Oregon Stations—KBES-TV Medford, KAGI and KGPO (FM) Grants Pass, KOTI-TV Klamath Falls and KPIC-TV Roseburg, all Oregon. Ownership: Southern Oregon Broadcasting owns KBES-TV, KOTI-TV, KAGI and KGPO (FM) and 50% of KPIC-TV. Southern Oregon is 50% owned by Redwood Broadcasting Co. and 50% by the estate of Amos E. Voorhies, Earle E. Voorhies and John E. Voorhies. Redwood Broadcasting is owned by William B. Smullin, Mr. Smullin's sons, David and Donald, own 5% each of California Oregon Radio Co. (KRED, KIEM-FM-TV Eureka, Calif.).

Southwestern Broadcasting Stations—WAFB McComb and WMDC Hazelhurst, both Miss., and KADL Pine Bluff, Ark. Ownership: Louis Alford, Philip D. Brady and Albert Mack Smith.

Spanish International Stations—KWEX-TV San Antonio, Tex.; KMEX-TV Los Angeles, Calif. Ownership: Estate of Frank Fouce, Emilio Azcarraga, Edward J. Noble, Julian Kauffman.

Speidel Stations—WOIC Columbia, WPAL Charleston, WYNN Florence, all S.C.; WSOK Savannah, Ga., and WKET (FM) Oakwood-Kettering, Ohio. Joe Speidel III, pres; Russell George, exec vp & gen mgr.

Springfield Television Broadcasting Co. Stations—WWLP (TV) Springfield, WRLP (TV) Greenfield, WWOR (TV) Worcester, NEW (TV) Pittsfield, all Miss. Ownership: William L. Putnam, 4.48%; Roger L. Putnam, 23.4%; Joseph J. Deliso, 6.04%; James F. Fitzgerald, 7%; trustees for Salisbury Broadcasting Corp. (former owner of WWOR-TV), 20% (which is held as follows: Fox, Wells & Rogers, 30.1%; Kenneth P. Higgins, .08%; Milton P. Higgins, 4.8% and others). Fox, Wells & Rogers also owns 50% of WSAI-AM-FM, Cincinnati, Ohio. William L. Putnam, pres-gen mgr.

Glen M. Stadler Stations—KEED-AM-FM Springfield-Eugene, KGAL Lebanon and KGAY Salem, all Oregon. Mr. Stadler is associated in the ownership of KGAL and KGAY with Lawrence Black, Harry Rubenstein and Alex Dreier, each owning 33 1/3%.

Stauffer Publications Stations—WIBW-AM-FM-TV Topeka, KSOK Arkansas City, KSEK Pittsburg, all Kan., and KGFF Shawnee, Okla. Ownership: Oscar S. Stauffer, 33.9%; Stanley H. Stauffer, 2.07%, and others.

Steinman Stations—WGAL-AM-FM-TV Lancaster, Pa.; WDEL-AM-FM Wilmington, Del.; WLEV-TV Bethlehem, Pa.; WKBO Harrisburg, WORK York, WEST-AM-FM Easton, WRAK-AM-FM Williamsport, all Pa. Headquarters: 8 W. King St.,

Lancaster. Clair R. McCullough, gen mgr. Ownership: John F. and J. Hale Steinman and families. Purchase of KOAT-TV Albuquerque, N. M., and KVOA-TV Tucson, Ariz., pending FCC approval.

Edgar B. Stern Jr.—See Royal Street Corp. Stations.

Stevens-Wisner Stations—WHLS Port Huron, WLEW Bad Axe (66%), WLAU-AM-FM Grand Rapids and WOVE Allegan, all Michigan. Ownership: Harmon L. Stevens and John F. Wisner.

Martin Stone—See Herald Tribune Network.

Melvin Stone & Faust Couture Stations—WGUY Bangor, WGHM Skowhegan, WRUM Rumford, WCOU-AM-FM Lewiston, WFAU-AM-FM Augusta, WLOB-AM-FM Portland and WSME, Sanford, all Maine. Mr. Stone owns 25% of WGUY, 55% of WGHM, 80% of WRUM, 25% of WLOB and 33% of WSME. Mr. Couture owns 83% of WCOU, 83% of WFAU and 25% of WLOB.

Storer Broadcasting Co.—WGBS-AM-FM-TV Miami, Fla.; WJBK-AM-FM-TV Detroit, Mich.; WSPD-AM-FM-TV Toledo, Ohio; WAGA-TV Atlanta, Ga.; WJW-AM-FM-TV Cleveland, Ohio; KGBS Los Angeles, Calif.; WHN New York, N. Y.; WJBG-AM-FM Philadelphia, Pa.; WITI-TV Milwaukee, Wis. Headquarters: 1177 Kane Concourse, Miami Beach 54, Fla. George B. Storer, chairman; George B. Storer Jr., president; Stanton P. Kettler, executive vice president; John E. McCoy, vice president and secretary; William E. Rine, vice president (administration); Lionel F. Baxter, vice president (radio operations); Bill Michaels, vice president (tv operations); Terry H. Lee, vp (business planning and development); Glenn G. Boundy, vp (engineering); Wendell B. Campbell, vp and gen mgr. KGBS; Grady Edney, vp (broadcast standards and compliance); Harry R. Lipson, vp (radio operations, Detroit); Reginald B. Martin, vp (radio operations, Toledo); Clyde McClymonds, vp (special services); Bernard E. Neary, vp (radio operations, Miami); Harry A. Steensen, treas.; Abiah A. Church, asst. sec.; John C. Moler, president Storer Radio Inc. and gen mgr. WHN; James P. Storer, gen mgr. WJW; Robert S. Buchanan, gen mgr. WJW-TV; Keith T. McKenney, gen mgr. WSPD-TV; Kenneth Bagwell, gen mgr. WAGA-TV; Joseph T. Conway, gen mgr. WJBG; Roger LeGrand, gen mgr. WITI-TV; Larry Carino, gen mgr. WJBK-TV; John J. Kelly, dir., adv and prom; R. M. Akin, dir. finance.

Storz Stations—WQAM Miami, Fla.; WHB Kansas City and KXOK St. Louis, Mo.; WTXK New Orleans, La.; WDGY Minneapolis-St. Paul, Minn.; KOMA Oklahoma City, Okla. Todd Storz, president; George W. Armstrong, executive vice president and managing director, WHB; Grahame Richards, director of programming; Bob Tilton, director of engineering; Fred Berthelson, vice president and managing director, WTXK; Jack Sandler, vice president and managing director, WDGY; Jack Sampson, vice president and managing director, KOMA. Ownership: Robert H. Storz, 60%; Todd Storz, 40%.

G. Gordon Strong—See Brush-Moore Newspapers.

Stuart Stations—KFOR Lincoln, KODY North Platte and KRGI Grand Island, all Nebraska; KMNS Sioux City and KOEL Oelwein, both Iowa.; KSAL Salina, Kan. Ownership: James Stuart, 89%. Richard W. Chapin, exec vp.

A. Judson Sturdevant Jr.—See Krisik-Wolf-Sturdevant-Dustin Stations.

Ralph Sundquist—See Cascade Broadcasting.

Susquehanna Broadcasting Stations—WSBA-AM-FM-TV York and WARM Scranton, both Pennsylvania; WHLO Akron, Ohio; WICE Providence and WYCE (FM) Warwick, both Rhode Island. Ownership: Louis J. Appell Residuary Trust, 88% (voted by trustees Louis J. Appell Jr., George N. Appell, Helen P. Appell and Helen A. Norton, each of whom has minority interest of own). Louis J. Appell Jr. has 25% interest in WCTC-AM-FM New Brunswick, N. J.

Swanco Stations—KQEO Albuquerque, N. M.; KLEO Wichita, Kan.; KIOA Des Moines, Iowa; KRMG Tulsa, Okla. Owner-

ship: Gilbert C. Swanson, George A. Bolas and others.

Gilbert C. Swanson—See Swanco Stations.

Taft Family Stations—KOL-AM-FM Seattle, KLYK Spokane, KBKV Aberdeen, all Wash. Ownership: Archie G. Taft Jr., William R. Taft, Mrs. Marie S. Taft.

Taft Broadcasting Stations—WKRC-AM-FM-TV Cincinnati and WTVN-AM-FM-TV Columbus, both Ohio; WBRC-AM-FM-TV Birmingham, Ala. and WKYT-TV Lexington, Ky. Hulbert Taft Jr., pres and chm; Lawrence H. Roger II, exec vp; Kenneth W. Church, senior vp; Donald L. Chapin, sis vp; William H. Hanswer, engr vp; Roger B. Read, admin vp; Dorothy S. Murphy, treas and asst sec; Robert T. Schlunkert, vp (Birmingham div); Leon H. Lowenthal, dir, sis dev; Sam T. Johnson, gen mgr. WKRC-TV; Nick Bolton, gen mgr. WKRC; Bob Wiegand, gen mgr. WTVN-TV; Gene D'Angelo, gen mgr. WTVN; Robert T. Schlunkert, gen mgr. WBRC-TV; James Bailey, gen mgr. WBRC; Fred von Stade, gen mgr. WKYT-TV; John T. Lawrence, gen mgr. WKRC-FM, WTVN-FM and WBRC-FM. Headquarters: 1906 Highland Ave., Cincinnati 19, Ohio. 421-1750.

A. W. Talbot—See Cascade Broadcasting.

Taliesin Stations (all fm)—WDTM Detroit, WPGH Pittsburgh, and WOIO Cincinnati. Jointly owned by Mr. and Mrs. Marshall M. Carpenter and Mr. and Mrs. Merle H. Miller. Headquarters: Cadillac Towers Bldg., Detroit 26, Mich.. Woodward 1-1940.

Tarlow Assoc. Stations—WHIL-AM-FM Boston-Medford, WARE Ware, Massachusetts; WWOK Charlotte, N. C.; WLOB Portland, Me. and KUTY Palmdale, Calif. Ownership: WHIL, Sherwood J. Tarlow, 92%; Joseph Kruger, 8%. WLOB, Mr. Tarlow, 50%. Other stations: Mr. Tarlow, 51%; Mr. Kruger, 25.5%, and Al Roberts, 24.5%. Executives: Mr. Tarlow, pres; Mr. Kruger, vp, Northern Division; Mr. Roberts, vp, Southern Division.

Sarkes Tarzian Stations—WTTS, WTTV-FM and WTTV-TV Bloomington, WPTA (TV) Roanoke, WFAM-TV Lafayette, and WPTH-FM Fort Wayne, all Indiana. Ownership: Sarkes and Mary Tarzian. Sarkes Tarzian Co. manufactures electronic components.

Tele-Broadcasters Stations—KALI San Gabriel (Los Angeles) and KOFY San Mateo (San Francisco), both Calif.; WPOP Hartford, Conn.; and KUDL Kansas City, Mo. H. Scott Kilgore, pres-gen mgr. Headquarters: 733 Third Ave., New York 17, N. Y.

Televents Stations—KFML-AM-FM Denver, KLMC-TV Lamar, both Colo. Ownership: Robert William Daniels, Winston L. Cox and Carl M. Williams, one-third each. Same individuals own 15% of PenNytv. Inc., which owns KHOG Fayetteville, Ark. Purchase of KTVR (TV) Denver, pending FCC approval.

Texas State Network Owned Stations—KFJZ-AM-FM Fort Worth, KRIO McAllen, KFDA-AM-TV Amarillo, all Texas. Headquarters: Fort Worth. Gene Cagle, president; Stan Wilson, vp and gen mgr. Ownership: Estate of Sid W. Richardson, 62.07%; Gene L. Cagle, 19.59% and others. Mrs. Cagle owns 25% of KRBC-TV Abilene, Tex.

Texas Telecasting Stations—KDUB-AM-TV Lubbock, Texas. Also holds lease on KEDY-TV Big Springs, Tex., with option to purchase. Stockholders: W. D. Rogers Jr., 40%; Vernice Ford, 29%; W. H. Shipley, 5%; W. W. Conley, 5%; James A. Phillips, 3.5% and others.

Lowell Thomas—See Capital Cities.

John W. Thompson Jr.—See Evening Star.

Harold H. Thoms Stations—WISE-AM-TV Asheville, WCOG Greensboro, WKLM Wilmington, WAYS Charlotte (33%), and WMSJ Sylva (75%), all N.C., and WEAM Arlington, Va. (75%).

J. Olin Tice Stations—WCAV Cayce and WBER Moncks Corner, both S. C.; WKEN Dover, Del. and WKTC Charlotte, N.C. J. Olin Tice Jr., owns WBBQ Augusta, Ga. and 51% of WBAZ Kingston, N. Y.

A. V. Tidmore Stations—WPPA-AM-FM Pottsville, Pa.; WSBB New Smyrna Beach, Fla.; 28.6% of WJEJ Hagerstown, Md., and 15.5% of WAGE Leesburg, Va.

Time-Life Broadcast Stations—KLZ-AM-FM-TV Denver, Colo.; WOOD-AM-FM-TV Grand Rapids, Mich.; KOGO-AM-FM-TV San Diego, Calif.; WTCN-AM-TV Minneapolis, Minn.; WFBM-AM-FM-TV Indianapolis, Ind. Headquarters: Time & Life Bldg., Rockefeller Center, New York 20, N. Y. Judson 6-1212. Weston C. Pullen Jr., pres; Frederick S. Gilbert, vp and gen mgr; Sig Mickelson, vp; Andrew J. Murtha, bus mgr. Time-Life Broadcast Inc. is a wholly owned subsidiary of Time Inc.

B. F. J. Tinnm Stations—WDMG Douglas, Ga.; WMEN Tallahassee, Fla. and 49% of WTIF Tifton, Ga.

Thomas G. Tinsley Jr. Stations—WITH-AM-FM Baltimore, WLEE Richmond and WXEX-TV Petersburg, both Va. Ownership: Thomas G. Tinsley Jr., 92.3%; Irvin G. Abelo, 6.79%.

Transcontinent Stations—WGR-AM-FM-TV Buffalo, New York; KFMB-AM-FM-TV San Diego, KERO-TV Bakersfield, both California; WNEP-TV Scranton-Wilkes Barre, Pa.; WDAF-AM-FM-TV Kansas City, Mo.; WDOK-AM-FM Cleveland, Ohio. Major stockholders include Paul A. Schoellkopf Jr., J. Fred Schoellkopf IV, George E. Goodyear, Jack D. Wrather Jr., and Edward Petry Co. Officers: Paul A. Schoellkopf Jr., chmn, David C. Moore, pres; Van Beuren W. DeVries, Karl B. Hoffman, George C. Stevens, George A. Whitney, William A. Bates, vps; Clifford M. Kirland Jr., vp, treas and control, and Felix M. Piech, sec. New York office: 350 Madison Ave., New York 17, N. Y. Buffalo office: 70 Niagara St.

Transcontinental Properties Inc.—50% of WICS (TV) Springfield and WCHU (TV) Champaign, Ill.; WHNB-TV New Britain, Conn.; WICD-TV Danville, Ill. Ownership: Herbert Scheftel, 50%; Alfred G. Burger, 50%. See also Balaban Stations.

Fernis E. Traylor—See Producers Inc. Stations.

Tri Circle TV Stations—KCKT (TV) Great Bend and KGLD (TV) Garden City, both Kansas; KOMC (TV) McCook, Neb. Owners: E. C. Wedell and family, 38%; Vyril Levan, 6.97%; H. P. and Fred Thies and families, 3.8%; R. R. Rinker, 4.9%; C. L. Roberts, 4.44% and others.

Triangle Stations—WFIL-AM-FM-TV Philadelphia, WFBG-AM-FM-TV Altoona, WLYH-TV Lebanon, all Pa.; WNRB-AM-FM-TV Binghamton, N. Y.; WNHC-AM-FM-TV New Haven, Conn.; and KFRE-AM-TV, KRFM (FM) Fresno, Calif. Owned by Walter H. Annenberg and family. Headquarters: 46th & Market Sts., Philadelphia 39, Pa. Evergreen 2-4700. Radio & TV Division Executives: Roger W. Clipp, vp; David J. Bennett, dir, fm oper; Edward H. Benedict, dir, natl sls; John D. Scheuer Jr., adm exec.; Henry E. Rhea, dir, engrg; John C. Harlan, bus mgr; Kenneth W. Stowman, dir, natl sls dev; Charles S. Cady, west coast sls mgr; Charles Powell, Baltimore sls mgr; Frank Palmer, mid-west sls mgr.

Tribune Co. Stations—WGN-AM-TV Chicago. WPIX (TV) New York and KDAL-AM-TV Duluth, Minn. J. Howard Wood, pres, WGN; Ward Quaal, exec vp and gen mgr, Chicago; F. M. Flynn, pres, WPIX; Fred M. Thrower, exec vp and gen mgr, New York; J. Howard Wood, chmn, KDAL; Ward L. Quaal, pres, KDAL.

Trigg-Vaughn Stations—KVII-TV Amarillo, KOSA-AM-TV Odessa, KROP-AM-TV El Paso, all Texas, and KRNO San Bernardino, Calif. Ownership: Cecil L. Trigg and Jack C. Vaughn are principal owners.

Truth Publishing Stations—WTRC-AM-FM Elkhart, WSJV (TV) South Bend, Elkhart and WKJG-AM-TV Fort Wayne, all Ind. Ownership: John F. Dille Jr., 52.9%; A. H. Beardsley Trust No. 3, 47.1%.

Tullis-Hearne Stations—KAFY Bakersfield, KFEXM-AM-FM San Bernardino and KDEO El Cajon-San Diego, all California. Ownership: Howard L. Tullis and John P. Hearne. Mr. Tullis is majority owner of KEAF Fresno, Calif. Mr. Hearne has interests in KVEN-AM-FM Ventura, Calif.

Turner-Farrar Stations—WSIL-TV Harrisburg, Ill.; KPOB-TV Poplar Bluffs, Mo.

Ownership: Mrs. Oscar L. Turner and son, 70%; Charles O. Farrar, 25%; Henry Horning, 5%. Same group owns chain of Illinois theatres.

Arthur Tweet—See Community Radio.

United Broadcasting Stations—WOOK-AM-TV and WFAN (FM) Washington, D. C.; WSID-AM-FM, WTLF-TV Baltimore, Md.; WJMO and WCUI-FM Cleveland, Ohio; WANT Richmond, Va.; WMUR-TV Manchester, N. H.; WFAB South Miami, Fla., and WBNX New York. Ownership: Richard Eaton, pres-owner. Headquarters: Shoreham Hotel, Washington 8, D. C. Columbia 5-2958.

Jack C. Vaughn—See Trigg-Vaughn Stations.

Veterans Broadcasting Stations—WROC AM-TV Rochester, N.Y., and 80.5% of KTVE (TV) El Dorado, Ark. Ownership: Ervin F. Lyke, 7.95%; Paul C. Loucher, 2.15%; Harry W. Bennett, William B. Maillefert and Hal James, 4.875% each; John S. Houseknecht, 3.51% and others.

William R. Vogel—See Regional Broadcasting.

Amos Voorhies—See Southern Oregon Stations.

William J. Wagner—See Northern Tv.

Walker Stations—WBEV Beaver Dam, WOSH Oshkosh, WEAQ-AM-FM Eau Claire, WISM-AM-FM Madison, all Wisconsin; WSJM St. Joseph, Mich. Ownership: William R. Walker, Charles R. Dickoff, John D. Harvey.

Blair Walliser—See Communications Industries Stations.

Leon S. Walton Stations—KMLB Monroe (50.96), KANE Shreveport (56.67%), both Louisiana; WAPX Montgomery, Ala. (51%); KJET Beaumont, Tex. (100%), WNOO Chattanooga, Tenn. (100%). Mr. Walton is president of National Radio Representatives Inc., Atlanta, Ga.

Mrs. Kathleen Brownlow Ward—See Long-station Stations.

Ware Broadcasting Group—KZIX Fort Collins, Colo.; KLPW Union, KYRO Potosi, all Missouri; and KLME, Laramie, Wyo.. Leslie P. Ware.

E. C. Wedell—See Tri Circle Tv.

William H. Weldon—See Jefferson Tv Stations.

Albert L. Wertheimer Stations—WDDS-FM Syracuse, WBUF (FM) Buffalo, WVOR (FM) Rochester, all New York.

Westinghouse Broadcasting Stations—WINS New York, WBZ-AM-FM-TV Boston, KYW-AM-FM-TV Cleveland, KPIX (TV) San Francisco, KDKA-AM-FM-TV Pittsburgh, WOWO Fort Wayne, WIND Chicago, and WJZ-TV Baltimore. WEC is a subsidiary of Westinghouse Electric Corp. Headquarters: 122 E. 42nd St., New York 17, N. Y. Murray Hill 7-0808. Officers: Donald H. McGannon, pres; Roland W. Tooke, exec vp; C. C. Woodard, vp (admin); Ralph N. Harmon, vp (eng); J. K. Mikita, vp (fin); A. W. Dannenbaum Jr., vp (sls); Richard M. Paek, vp (prog); William J. Kaland, natl prog mgr; Mitchell Benson, tv prog mgr; John Sias, natl tv sls mgr; Herman W. Land, dir, creative svcs; David E. Partridge, adv-sls prom mgr; Robert Bernstein, dir, pr and pub; James Yergin, dir, rsch; J. O. Schertler, indus. rel mgr; Michael Roberts, vp (prog sls); A. H. Bates, asst aud; John Steen, atty, 40 Wall St., New York 5, N. Y.; J. E. Baudino, vp (Washington), 1625 K St., N.W., Washington, D. C.; W. C. Swartley, vp (Boston); James E. Allen, gen mgr, WBZ-TV; Paul O'Friel, gen mgr, WBZ; H. C. Lund, vp (Pittsburgh); L. R. Rawlins, gen mgr, KDKA; J. R. Reeves, gen mgr, KDKA-TV; F. A. Tooke, vp (Cleveland and Baltimore); George Mathiesen, gen mgr, KYW-TV; Perry Bascom, gen mgr, KYW; Herbert Cahan, gen mgr, WJZ-TV; Carl Vandagriff, gen mgr, WOWO; Mark Olds, gen mgr, WINS; E. G. Lasky, vp (west coast operations); L. S. Simon, gen mgr; KPIX; Ralph Atlas, vp (Chicago, Fort Wayne); G. E. Wallis, gen mgr, WIND. Ownership: Westinghouse Electric Corp., which manufactures electronic and communications equipment, home appliances, air brakes, x-ray machines, electric light bulbs, elevators, etc.

Don E. Whitman—See Community Radio.

Jane Whitbread—See Fisher Stations.

John Hay Whitney—See Corinthian; also Herald-Tribune Radio Network.

Wichita Tv Stations—KARD-TV Wichita, KCKT (TV) Great Bend, KGLD (TV) Garden City, all Kansas, and KOMC (TV) McCook, Neb. Ownership: George M. Brown, 10.2%; Charles L. Brown, 9.3%; Helen P. Brown, 2.6%; William J. Moyer, 1.5%, and others.

Arthur Wilkerson Stations—WLIL Lenoir, WLIK Newport and WLII Shelbyville, all Tenn. Owned 100% each by Mr. Wilkerson.

Williams-Berthoff Stations—KUTT Fargo, N. D.; KOYN Billings, and KHDN Hardin, both Montana; KQDY Minot, N. D. D. Gene Williams and Delbert Berthoff each own 50% of KUTT, KOYN and KHDN; each own 25% of KQDY.

Harold Winkler—See Pacifica Foundation.

Winston-Salem Broadcasting Stations—WTOB Winston-Salem, 55% of NEW (TV) High Point, both North Carolina; WSGN and 50% of WBMG (TV) Birmingham, Ala.; KTHT Houston, Tex. Ownership: John G. Johnson, 10.2%; James W. Coan, 11.6%; Jonas S. Rice, 10%; Earl F. Shick, 20%; Thomas B. Rice, 11%; Albert L. Butler, 14.9%.

John F. Wismer—See Stevens-Wisner.

WKY Television System—WKY-AM-TV Oklahoma City; WTVT (TV) Tampa, Fla.; KTVT (TV) Fort Worth, Tex. Ownership: Oklahoma Publishing Co., 100%.

WMRC Inc. Stations—WFBC-AM-FM-TV Greenville, S. C.; WBIR-AM-FM-TV Knoxville, Tenn. Ownership: Greenville News-Piedmont Co. (J. Kelly Sisk, pres), 49.8%; R. A. Jolley and family, 14.6%, and others. Greenville News-Piedmont stock is voted by Roger C. Peace. Note: Purchase of WMAZ-AM-FM-TV Macon, Ga., pending FCC approval.

Theodore J. Wolf—See Krisik-Wolf-Sturdevant-Dustin Stations.

Mitchell Wolfson—See Wometco.

Wometco Enterprises Stations—WTVJ (TV) Miami, Fla.; WLOS-AM-FM-TV Asheville, N.C.; KVOS-TV Bellingham, Wash. and 47.5% of WFGA-TV Jacksonville, Fla. Mitchell Wolfson, pres; Louis Wolfson II, vp; Richard F. Wolfson, vp and asst secy; Jack Waxenberg, vp; Richard D. Windatt, vp (finances); Elmer H. Radloff, treas; Arthur H. Hertz, contr. Headquarters: 306 N. Miami Ave., Miami 32, Fla. Franklin 4-6262.

Allen M. Woodall Stations—WDAK Columbus (50%), WMOG Brunswick (100%), WDAX McRae (67%), WAYX Waycross (25%), and WALG Albany (100%), all Georgia. Allen M. Woodall, pres; Mrs. Louise Morris, natl sls mgr; Allen M. Woodall Jr., regl sls mgr. Headquarters: Martin Bldg., Columbus, Ga. Fairfax 2-5447.

W. C. Woodall Jr. Stations—WBBK Blakeley (75%), WDWD Dawson (50%), WIMO Widner (33%), WGRA Cairo (25%), WFPM Fort Valley (25%), all Georgia, and WGSW Greenwood, S.C. (37.5%).

J. W. Woodruff Jr. Stations—WRBL-AM-FM-TV Columbus (31%), WGFC Albany (60%), and WAZA Bainbridge (40%), all Georgia.

D. E. Woodson—See Frontier Broadcasting.

Jack D. Wrather Jr.—See Transcontinent Stations.

Samuel Youse—See Greenwalt-Norris-Youse Stations.

Zanesville Publishing Stations—WHIZ-AM-FM-TV Zanesville Ohio; WTAP-AM-TV Parkersburg, W. Va. and WHRV Ann Arbor, Mich. Zanesville Publishing Co. owns 60% of WHIZ and 63% of WHIZ-TV; 100% of WTAP. Principal stockholders: Clay, Arthur S., 47.5% each and William O. Littick, 5%.

Fred Zierle—See Midwestern Broadcasting.

Members of Former Federal Radio Commission (Feb. 23, 1927 — July 10, 1934)

Admiral W. H. G. Bullard, Pennsylvania March 15, 1927—November 24, 1927 (Deceased)
Orestes H. Caldwell, New York March 15, 1927—February 23, 1929
Eugene O. Sykes, Mississippi March 15, 1927—July 10, 1934 (Deceased)
Henry A. Bellows, Minnesota March 15, 1927—October 31, 1927 (Deceased)
Colonel John F. Dillon, California March 15, 1927—October 8, 1927 (Deceased)
Sam Pickard, Kansas November 1, 1927—January 31, 1929
Harold A. Lafount, Utah November 14, 1927—July 10, 1934 (Deceased)
Ira E. Robinson, West Virginia March 29, 1928—January 15, 1932 (Deceased)
General C. McK. Saltzman, Iowa May 2, 1929—July 19, 1932 (Deceased)
Thad H. Brown, Ohio January 21, 1932—July 10, 1934 (Deceased)
James H. Hanley, Nebraska April 1, 1933—July 10, 1934 (Deceased)

Past Members of Federal Communications Commission

Hampson Gary, Texas July 11, 1934—December 24, 1934 (Deceased)
Anning S. Prall, New York January 17, 1935—July 23, 1937 (Deceased)
Irvin Stewart, Texas July 11, 1934—June 30, 1937
Frank R. McNinch, North Carolina October 1, 1937—August 31, 1939 (Deceased)
Eugene O. Sykes, Mississippi July 11, 1934—April 5, 1939 (Deceased)
Thad H. Brown, Ohio July 11, 1934—June 30, 1940 (Deceased)
Frederick I. Thompson, Alabama April 8, 1939—June 30, 1941 (Deceased)
George H. Payne, New York July 11, 1934—June 30, 1943 (Deceased)
*T. A. M. Craven, District of Columbia August 21, 1937—June 30, 1944
Norman S. Casc, Rhode Island July 11, 1934—June 30, 1945
James Lawrence Fly, Texas September 1, 1939—November 13, 1944
William H. Wills, Vermont July 1, 1945—March 6, 1946 (Deceased)
Paul A. Porter, Kentucky December 21, 1944—February 25, 1946
Charles R. Denny Jr., District of Columbia March 30, 1945—October 31, 1947
Ewell K. Jett, Maryland February 15, 1944—December 31, 1947
Ray C. Wakefield, California March 22, 1941—June 30, 1947 (Deceased)
Clifford J. Durr, Alabama November 1, 1941—June 30, 1948
Albert Wayne Coy, Indiana December 29, 1947—February 21, 1952 (Deceased)
Robert Franklin Jones, Ohio September 5, 1947—September 19, 1952
Eugene H. Merrill, Utah October 14, 1952—April 15, 1953 (Recess Appointee)
Paul Atlee Walker, Oklahoma July 11, 1934—June 30, 1953
George Edward Sterling, Maine January 2, 1948—September 30, 1954
Frieda Barkin Hennock, New York July 6, 1948—June 30, 1955 (Deceased)
Edward Mount Webster, District of Columbia April 10, 1947—June 30, 1956
George C. McConaughy, Ohio Oct. 4, 1954—June 30, 1957
Richard A. Mack, Florida July 7, 1955—March 3, 1958
John C. Doerfer, Wisconsin April 15, 1953—March 21, 1960
Charles H. King, Michigan July 19, 1960—March 2, 1961 (Recess Appointee)
*Reappointed July 2, 1956. Current term expires June 30, 1963.
John S. Cross, Arkansas May 23, 1958—Sept. 30, 1962
(FCC Executives & Staff, page C-27)

Broadcast Stations Identified With Newspaper or Magazine Ownership

The following tabulation showing newspaper and magazine ownership or affiliation of am, fm and tv broadcast stations in the United States is based on information procured from the operating companies or from official sources. Minority interests are indicated where the information is available. In many instances stations and publications are owned by the same interests but operations are entirely separated.

ALABAMA

WHMA-AM-FM Anniston—Licensed to Anniston Bcstg. Co. Harry M. Ayers, principal owner of *Anniston Star*, is the majority stockholder.

WBCA Bay Minette—Licensed to Southwest Alabama Broadcasting Co. Owner James H. Faulkner is 100% owner of *Baldwin Times Weekly*.

WAPI-AM-FM-TV Birmingham—Licensed to Newhouse Broadcasting System Inc., same ownership as Birmingham News Co. (*Birmingham News-S. I.* Newhouse). Same company owns *Huntsville* (Ala.) *Times*. See *WSYR* Syracuse, N. Y., for Newhouse holdings.

WPPA Fort Payne—Licensed to George A. Gothberg Jr., owner of weekly *DeKalb County News*.

WAAX Gadsden—Licensed to Etowah Broadcasting Inc. Charles Smithgall, controlling stockholder, is president-publisher of *Gainesville* (Ga.) *Times* (WGGA). See also *WRGA* Rome, Ga.

WGYV Greenville—Licensed to Greenville Broadcasting Co. J. F. and N. F. Mago-win, 15% and 7.5% owners, are stockholders of the *Mobile Press-Register* Inc. See also *WKRK* Mobile.

WRLD-AM-FM Lanett—Licensed to Valley Broadcasting Co., 40% owned by J. C. Henderson, publisher of semi-weekly *Alexander City Outlook* and weekly *Goodwater* (Ala.) *Enterprise-Chronicle*.

WKRK-AM-FM-TV Mobile—Licensed to *WKRK-TV* Inc., 50% owned by *Mobile Press-Register* Inc. (*Mobile Register* and *Press*). See also *WGYV* Greenville, Ala.

WMFC Monroeville—Licensed to Monroe Broadcasting Co. William M. Stewart, owner, is publisher of weekly *Monroe Journal* and *South Alabamian*.

ARIZONA

KOOL-AM-FM-TV Phoenix—Licensed to KOOL Radio Television Inc. Gene Autry, 53.38% owner, is 51% owner of Golden West Broadcasters, which owns 12.5% of *Phoenix Republic* and *Gazette*. Tom Kerney, 19.5% owner, also has interest in *Phoenix Republic* and *Gazette*. See also *KOLD* Tucson, Ariz.; *KMPC* Los Angeles, KSFO San Francisco, both Calif., and *KVI* Seattle, Wash.

KPHO-AM-TV Phoenix—Licensed to Meredith Broadcasting Co., owned by Meredith Publishing Co., publisher of *Better Homes & Gardens* and *Successful Farming*. See also *WHEN* Syracuse, N. Y., *WOW* Omaha, Neb., *KCMO* Kansas City, Mo., and *KRMG* Tulsa, Okla.

KOLD-AM-TV Tucson—Licensed to Old Pueblo Broadcasting Co. Gene Autry, 48% owner, is 51% owner of Golden West Broadcasters, which owns 12.5% of *Phoenix Republic* and *Gazette*. Tom Kerney, 19.5% owner, also has interest in *Phoenix Republic* and *Gazette*. See also *KOOL* Phoenix, Ariz.; *KMPC* Los Angeles and *KSFO* San Francisco, both Calif., and *KVI* Seattle, Wash.

KVOA-TV Tucson—Licensed to Alvarado Television Co., 40% owned by Clinton D. McKinnon, publisher of weekly *San Diego North Shores Sentinel* and *Coronado Journal*, both Calif. See also *KOAT-TV* Albuquerque, N. M.

ARKANSAS

KBRI Brinkley—Licensed to Tri-County Broadcasting Co., owned by Mason W. Clifton, owner of weekly *Brinkley Argus*.

KFSA-AM-TV Fort Smith—Licensed to Fort Smith Broadcasting Co., subsidiary of Southwestern Publishing Co., publisher of *Fort Smith Times Record* and *Southwest American*. Donald W. Reynolds, owner, also publishes *Bartlesville Examiner* and *Enterprise, Okmulgee Times* (KOKL) all Oklahoma; *Las Vegas* (Nev.) *Review Journal* (KORK and KORK-TV), *Ely* (Nev.) *Times, Blackwell* (Okla.) *Journal-Tribune, Chickasha* (Okla.) *Express, Rogers* (Ark.) *News, Natchez* (Miss.) *Times, Guthrie* (Okla.) *Leader* and *Fallon* (Nev.) *Standard* and *Eagle*. See also *KBRS* Springdale

and *KFOY-TV* Hot Springs, both Ark.; *KOKL* Okmulgee, Okla., *KOLO-AM-TV* Reno, *KORK-KLRJ-TV* Las Vegas, both Nev.; and *KGNS-AM-TV* Laredo, Tex.

KXXAR Hope—Licensed to the Hope Broadcasting Co. A. H. Washburn, principal owner, is editor and publisher of *Hope Star*. The newspaper is operated independently of *KXXAR*.

KFOY-TV Hot Springs—Licensed to South-eastern Operating Co., owned by Donald W. Reynolds (see *KFSA* Fort Smith, Ark.).

KTHV (TV) Little Rock—Licensed to Arkansas Television Co., 42% owned by Radio Broadcasting Inc. (KTHS) and 32% owned by Arkansas Democrat Co. (*Arkansas Democrat*). Arkansas Democrat Co. is 10% owned by K. A. Engel and 16% by C. E. Lowry. Principal owners of KTHS identified with Times Pub. Co., publisher of *Shreveport* (La.) *Times* (KWKH Shreveport). See also *KWKH* Shreveport, La.

KBRS Springdale—Licensed to N. W. Arkansas Bcstg. & Tv Co., subsidiary of Southwestern Publishing Co. President is Donald W. Reynolds (see *KFSA* Ft. Smith).

CALIFORNIA

KERN-AM-FM Bakersfield—Licensed to McClatchy Newspapers; same ownership as *Sacramento Bee, Fresno Bee, Modesto Bee*. See also *KMJ-AM-FM-TV* Fresno, *KBEE-AM-FM* Modesto, *KFBK-AM-FM* Sacramento, all California, and *KOH* Reno, Nev.

KBLA Burbank—Licensed to Radio Station KBLA, 80% owned by George E. Cameron Jr., who is 85% owner of *Palm Springs* (Calif.) *Desert Sun*. See also *KDES* Palm Springs, Calif.

KFRE-AM-TV, KRFM (FM) Fresno—Licensed to Triangle Publications Inc. See *WFIL* Philadelphia, Pa.

KMJ-AM-FM-TV Fresno—Licensed to McClatchy Newspapers. (See *KERN* Bakersfield.)

KMPC Los Angeles—Licensed to Golden West Broadcasters, Gene Autry, 51% owner. Golden West Broadcasters owns 21.5% of *Phoenix* (Ariz.) *Republic* and *Gazette*. See also *KOOL* Phoenix and *KOLD* Tucson, both Ariz.; *KSFO* San Francisco, Calif., and *KVI* Seattle, Wash.

KGBS Los Angeles—Licensed to Storer Broadcasting Co. See *WGBS-AM-FM* Miami, Fla.

KTTV (TV) Los Angeles—Licensed to Times-Mirror Broadcasting Co., owned by the Times-Mirror Co. (*Los Angeles Times* and *Mirror*).

KBEE-AM-FM Modesto—Licensed to McClatchy Newspapers (See *KERN* Bakersfield.)

KASK-AM-FM Ontario—Licensed to Daily Report Co., same ownership as *Ontario-Upland Report*.

KDES Palm Springs—Licensed to George E. Cameron Jr., 85% owner of *Palm Springs Desert Sun*. See also *KBLA* Burbank, Calif.

KPRL Paso Robles—Licensed to *KPRL* Inc. (Arthur C. Youngberg Jr. is publisher of *Pablo Robles Press*).

KFBK-AM-FM Sacramento—Licensed to McClatchy Newspapers. (See *KERN* Bakersfield.)

KXTV (TV) Sacramento—Licensed to Great Western Broadcasting Corp. See *WISH* Indianapolis.

KOGO-AM-FM-TV San Diego—Licensed to Time-Life Broadcast Inc. See *KLZ* Denver, Colo.

KRON-FM-TV San Francisco—Licensed to Chronicle Publishing Co., publisher of *San Francisco Chronicle*.

KSFO San Francisco—Licensed to Golden West Broadcasters, owned 51% by Gene Autry, Golden West owns 12.5% of *Phoenix* (Ariz.) *Republic* and *Gazette*. See *KOLD* Tucson and *KOOL* Phoenix, both Ariz.; *KMPC* Los Angeles, Calif., and *KVI* Seattle, Wash.

KLIV San Jose—Licensed to Cal-Radio Inc., 25% owned by Patrick H. Peabody, co-publisher *Gilroy Dispatch, Los Gatos Times* and weekly *Pleasanton Times, Sunnyvale Standard* and *Mountain View Register-Leader*. See also *KSJO-FM* San Jose, Calif.

KSJO-FM San Jose—Licensed to Patrick H. Peabody, co-publisher *Gilroy Dispatch, Los Gatos Times* and weekly *Pleasanton Times, Sunnyvale Standard* and *Mountain*

View Register-Leader. See *KLIV* San Jose, Calif.

KTIM San Rafael—Licensed to Marlin Broadcasting Co.; 37.5% owned by Roy A. Brown and wife who own *San Rafael Independent Journal*.

KTMS Santa Barbara—Licensed to News-Press Publishing Co., publisher of *Santa Barbara News-Press* (T. M. Storke, publisher, owns 51% of common stock).

KSCO-AM-FM Santa Cruz—Licensed to Radio Santa Cruz; Fred D. McPherson Jr., publisher of *Santa Cruz Sentinel*, is a partner.

KSRO Santa Rosa—Licensed to Finley Broadcasting Co. Ruth W. Finley, president, is affiliated with *Santa Rosa Press-Democrat*. Operated independently of newspaper.

COLORADO

KLZ-AM-TV Denver—Licensed to Time-Life Broadcast Inc., subsidiary of Time Inc., publisher of *Time, Life, Fortune* and *Sports Illustrated*. See also *WFBM* Indianapolis, Ind., *WOOD* Grand Rapids, Mich., *WTCN* Minneapolis and *KOGO* San Diego, Calif.

KLMR Lamar—Licensed to Southeast Colorado Broadcasting Co., Inc. Fred M. Betz 13.7% owner, owns *Lamar Daily News*.

CONNECTICUT

WNHC-AM-FM-TV New Haven—Licensed to Triangle Publications Inc. (*Philadelphia Inquirer*). See *WFIL* Philadelphia, Pa.

WSTC-AM-FM Stamford—Licensed to Western Connecticut Broadcasting Co. Kingsley Gillespie, publisher of *Stamford Advocate*, is president.

DELAWARE

WDEL-AM-FM Wilmington—Licensed to Delmarva Broadcasting Inc., same ownership as *Lancaster* (Pa.) *Intelligencer-Journal* and *New Era* (WGAL). Stations operated independently. See *WGAL* Lancaster, Pa.

DISTRICT OF COLUMBIA

WMAL-AM-FM-TV Washington—Licensed to Evening Star Broadcasting Co. Inc., same ownership as *Washington Evening Star*. See also *WSVA* Harrisonburg, Va.

WTOP-AM-FM-TV Washington—Licensed to Washington Post Co. (*Washington Post, Newsweek Magazine* and *Art News and Portfolio*). See also *WJXT* (TV) Jacksonville, Fla.

FLORIDA

WESH-TV Daytona Beach—Licensed to Telrad Inc., owned by J. H. Perry Jr. interests. Perry newspapers are *Palm Beach Post-Times, Pensacola News-Journal, Deland Sun-News, Ocala Star Banner, Panama City News-Herald, Leesburg Commercial, Palatka Daily News, Melbourne Times, Jackson County Floridian, Delray Beach News-Journal*, 40% of *Daytona Beach Journal* and *News* (WNDB) and various weekly newspapers in Florida. Perry interests also own *Frankfort* (Ky.) *State Journal, All Florida Tv Week Magazine* (Sunday newspaper supplement).

WNDB-AM-FM Daytona Beach—Licensed to the News-Journal Corp., publisher of *Daytona Beach Journal* and *News* (40% owned by Perry interests). See *WESH-TV* Daytona Beach, Fla.

WROD Daytona Beach—Licensed to Radio of Daytona Inc., 100% owned by Frank J. Russell Jr., publisher of the *Marquette Mining Journal*. See *WDMJ* Marquette, Mich.

WFLM (FM) Fort Lauderdale—Licensed to *WROD* Inc., *Findlay* (Ohio) *Republican Courier*. See also *WFIN* Findlay, Ohio and *WCSI* Columbus, Ind.

WPDQ Jacksonville—Licensed to *WPDQ* Inc., owned by Brush-Moore Newspapers Inc. (see *WHBC* Canton, Ohio).

WJXT (TV) Jacksonville—Licensed to Washington Post Co., publisher of *Washington* (D. C.) *Post* and *Newsweek Magazine*. See *WTOP* Washington, D. C.

WMMB Melbourne—Licensed to Indian River Radio Inc., 16% owned by Harlan G. Murrelle, publisher *New Jersey weeklies Ocean City Sentinel-Ledger* and *Cape*

May Courthouse Gazette. See also WOND Pleasantville, N. J.

WCKR-AM-FM, WCKT (TV) Miami—Licensed to Biscayne Television Corp., 42.5% owned by Cox interests (*Miami News*) and 42.5% by Knight interests (*Miami Herald*). For other Cox properties see WHIO Dayton, Ohio. For other Knight interests see WAKR Akron, Ohio.

WGBS-AM-FM Miami—Licensed to Storer Broadcasting Co. Miami Beach Sun Pub. Co. (*Miami Beach Sun*) is subsidiary of Storer Broadcasting Co. See also WHN New York, KGBS Los Angeles, WIBG Philadelphia, WJBK, WJBK-TV Detroit, WITI-TV Milwaukee, WJW WJW-TV Cleveland, WAGA-TV Atlanta, WSPD WSPD-TV Toledo.

WJHG-TV Panama City—Licensed to Herald Publishing Co. (*Albany [Ga.] Herald*). See also WALB Albany, Ga.

WJCM Sebring—Licensed to Progressive Publishing Co. Same ownership as Clearfield (Pa.) *Progress* and Danville (Pa.) *News*. See also WCPA Clearfield, WDAO Indiana, and WMAJ Sate College, all Pa.

WFLA-AM-FM-TV Tampa—Licensed to Tribune Co. (*Tampa Tribune* and *Times*). D. Tennant Bryan family holds approximately 50% interest in *Richmond Times Dispatch* and *News-Leader* (WRNL-AM-FM Richmond).

WTVT (TV) Tampa—Licensed to WKY Television System Inc. Same ownership as *Oklahoma City Oklahoman* and *Times, Farmer Stockman* (WKY-AM-TV).

WPTV West Palm Beach—Licensed to Scripps-Howard Broadcasting Co. (See WEWS [TV] Cleveland, Ohio).

GEORGIA

WALE-TV Albany—Licensed to Herald Publishing Co. (*Albany Herald*). See also WJHG-TV Panama City, Fla.

WRFC Athens—Licensed to Radio Athens Inc. owned by L. H. Christian, owner of weekly *Oconee Enterprise*, Watkinsville, Ga.

WAGA-TV Atlanta—Licensed to Storer Broadcasting Co., which also owns the *Miami Beach Sun* (see WGBS Miami, Fla.).

WSE-AM-FM-TV Atlanta—Licensed to Atlanta Newspapers Inc., publisher of *Atlanta Journal* and *Constitution*. Same interests (James M. Cox) publish *Dayton (Ohio) News* and *Journal-Herald* (WHIO), *Miami News* (WCKR), *Springfield (Ohio) News* and *Sun*. See also WSOC Charlotte, N. C.

WBHF Cartersville—Licensed to W. R. Frier, owner of weekly *Bartow Herald*. See also WEAB Greer, S. C.

WRBL-AM-FM-TV Columbus—Licensed to Columbus Broadcasting Co., 51% owned by R. W. Page Corp. (*Columbus Enquirer* and *Ledger* and *Bradenton [Fla.] Herald*).

WGGG Gainesville—Licensed to Southern Broadcasting Co. Charles Smithgall, publisher *Gainesville Daily Times*, is president and majority stockholder. See also WRGA Rome, Ga., and WAAX Gadsden, Ala.

WKLY Hartwell—Licensed to WKLY Broadcasting Co. Same ownership as weekly *Hartwell Sun*.

WNEX Macon—Licensed to Macon Broadcasting Co.; 16% held by the Telegraph Publishing Co., publisher of *Macon Telegraph* and *News*.

WRGA Rome—Licensed to Rome Bestg. Corp. Controlling stockholder Charles Smithgall, owner of *Gainesville (Ga.) Daily Times*. See also WGGG Gainesville, Ga. and WAAX Gadsden, Ala.

WSFT Thomaston—Licensed to the Thomaston Broadcasting Co. J. B. Hardy, S. J. Carswell co-owners, weekly *Thomaston Times* and *Free Press*, own 40% of station.

WVOP Vidalia—Licensed to Vidalia Broadcasting Co. R. E. Ledford, 50% owner, is publisher of weekly *Vidalia Advance*.

HAWAII

KALU-TV Hilo—Licensed to Radio Honolulu Inc., 50% owned by *Honolulu Advertiser*. (See also KONA [TV] Honolulu and KALA-TV Wailuku).

KHEC-AM-TV Hilo—Licensed to Hawaiian Broadcasting System Ltd. See KGMB Honolulu.

KGMB-AM-TV Honolulu—Licensed to Hawaiian Broadcasting System Ltd. 100% owned by *Honolulu Star-Bulletin*. See also KHEC Hilo and KMAU-TV Wailuku, Hawaii.

KGU Honolulu—Licensed to Advertiser Publishing Co. Ltd., publisher of *Honolulu Advertiser*. See also KONA (TV) Honolulu.

KONA (TV) Honolulu—Licensed to Radio Honolulu Ltd., 50% owned by *Honolulu Advertiser*. See also KGU Honolulu, KALU Hilo and KALA Wailuku.

KTOH Lihue—Licensed to Garden Island Publishing Co. Ltd., publisher of *Garden Island* (weekly).

KALA-TV Wailuku—Licensed to Radio Honolulu Inc., 50% owned by *Honolulu Advertiser*. (See also KONA-TV Honolulu and KALU-TV Hilo).

KMAU-TV Wailuku—Licensed to Hawaiian Broadcasting System Ltd. (see KGMB Honolulu).

KMVI-AM-TV Wailuku—Licensed to Mau Publishing Co., Ltd., publisher of *Mau News*.

IDAHO

KGEM Boise—Licensed to Gem State Broadcasting Corp., owned by A. L. Glassmann interests (see KLO Ogden, Utah).

KBAR Burley—Licensed to KBIO Inc., 86% owned by Jessica L. Longston (see KAYO Seattle, Wash.).

KIFI-AM-TV Idaho Falls—Licensed to Eastern Idaho Bestg. & Tv Co., 90% owned by J. Robb Brady Trust Co., owner of *Idaho Falls Post-Register*.

KLIX-AM-TV Twin Falls—Licensed to KLIX Corp., owned by A. L. Glassmann interests. (See KLO Ogden, Utah).

ILLINOIS

WJBC-AM-FM Bloomington—Licensed to Bloomington Broadcasting Corp., 50% owned by Daily Pantagraph Co. (Bloomington Pantagraph).

WBYS Canton—Licensed to Fulton County Broadcasting Co., 31.9% owned by H. B. Winsor, president-publisher *Canton Ledger* and *Booneville (Mo.) News-Advertiser*.

WCIA (TV) Champaign—Licensed to Midwest Television Inc. Stockholders Helen M. Stevick and Marajen Stevick Dyess Chiming, each 10%, own *Champaign News-Gazette* (WDWS); Lindsay-Schaub Newspapers Inc. (WSOY Decatur, Ill.), 20%. See also WMBD Peoria, Ill.

WDWS-AM-FM Champaign—Licensed to The Champaign News-Gazette Inc., publisher of *Champaign News-Gazette*.

WAAF Chicago—Licensed to Corn Belt Publishers Inc. (*Drovers Journal* division).

WGN-AM-TV Chicago—Licensed to WGN Inc. same ownership as *Chicago Tribune*, *New York News* (WPIX [TV]). See also KDAL Duluth, Minn.

WHFC. WEHS (FM) Cicero—Licensed to WHFC Inc. Owned by Richard W. Hoffman, director of tri-weeklies *Cicero*, *Berwyn* and *Stickney Life*, *Community Reporter* (Chicago) and bi-weekly *Suburban Life*.

WDAN Danville—Licensed to Northwestern Publishing Co. (*Danville Commercial News-Gannett*). For other Gannett newspapers, see WHEC Rochester, N. Y.

WSOY-AM-FM Decatur—Licensed to Illinois Broadcasting Co., 100% of stock owned by Lindsay-Schaub Newspapers Inc., publisher of *Decatur Herald* and *Review*; same ownership as *Champaign-Urbana (Ill.) Evening Courier*, *St. Clair* and *Madison Counties Journal* (E. St. Louis) and *Carbondale-Herrin-Murphysboro Southern Illinoisian*, and owner WSEI (FM), Effingham, Ill., WVLN-AM-FM Olney, and 20% of WCIA (TV) Champaign and of WMBD-AM-FM-TV Peoria, Ill.

WCRA Effingham—Licensed to the Effingham Bestg. Co. Ownership (Joseph E. McNaughton and family) identified with *Effingham News* and *Pekin Times*, both Ill. See also WRMN Elgin and WKEL Kewanee, Ill.

WSEI (FM) Effingham—Licensed to Illinois Broadcasting Co., owned by Lindsay-Schaub Newspapers Inc. (See WSOY Decatur, Ill.).

WRMN Elgin—Licensed to Elgin Bestg. Co. Same ownership as WCRA Effingham, Ill. (See above.)

WGIL Galesburg—Licensed to Galesburg Broadcasting Co.; controlled by Galesburg Printing & Publishing Co., publisher of *Galesburg Register-Mail*.

WLDS-AM-FM Jacksonville—Licensed to Jacksonville Radio & Television Bestg. Corp., 100% owned by Jacksonville Journal and Courier Co., publisher of *Jacksonville Journal* and *Courier*.

WKAN Kankakee—Licensed to WKAN Radio Inc., owned by Kankakee Daily Journal Co., publisher, *Kankakee Daily Journal*. See WRRR Rockford and WQUA Moline, both Illinois.

WKEL Kewanee—Licensed to Joseph E. McNaughton, J. Richard Sutter and George Walker, joint venturers. Mr. McNaughton and family control *Effingham News* and *Pekin Times*, both Ill. See also WCRA Effingham and WRMN Elgin, both Ill.

WLPO La Salle—Licensed to La Salle County Broadcasting Corp., 100% owned by Peter Miller, publisher of *La Salle News-*

Tribune. See also KMLW Marlin, Tex.

WKAI Macomb—Licensed to WKAI Broadcasting Co., 100% owned by William H. Rudolph, publisher of *Macomb Journal*.

WQUA Moline—Licensed to Radio Moline Inc., owned by *Kankakee (Ill.) Journal*. See also WKAN Kankakee and WRR Rockford, both Illinois.

WVLN-AM-FM Olney—Licensed to Illinois Broadcasting Co., owned by Lindsay-Schaub Newspapers Inc. (see WSOY Decatur, Ill.).

WMBD-AM-FM-TV Peoria—Licensed to Midwest Television Inc. (same ownership as WCIA [TV] Champaign, Ill.).

WGEM-AM-FM-TV Quincy—Licensed to Quincy Bestg Co., 92% owned by *Quincy Herald Whig*.

WTAD-AM-FM, KHQA-TV Quincy—Licensed to Lee Broadcasting Inc.; 20% owned by *Hannibal Courier Post* and 51% owned by Lee Radio Inc. For other Lee holdings, see KGLG Mason City, Iowa.

WREX-TV Rockford—Licensed to Greater Rockford Television Inc., 22.2% owned by Rockford Broadcasters Inc. (*Rockford Morning Star* and *Register-Republic*—WROK-AM-FM).

WROK-AM-FM Rockford—Licensed to Rockford Broadcasters Inc. Same ownership as *Rockford Star* and *Register-Republic*.

WRRR Rockford—Licensed to Radio Rockford Inc. owned by Kankakee Daily Journal Co. (see WKAN Kankakee, Ill.).

WHBF-AM-FM-TV Rock Island—Licensed to Rock Island Broadcasting Co., 75% owned by J. W. Potter Co. (*Rock Island Argus*), principals of which are also principal stockholders of KBUN Bemidji, Minn. Leslie Johnson, 25% owner, owns 50% of WJBC Bloomington, Ill.

WKRS Waukegan—Licensed to News-Sun Broadcasting Corp. Same stockholders own *Waukegan News-Sun*.

WERX West Frankfort—Licensed to Pyramid Radio Broadcasting & Television Co., 25% owned by Paducah Newspapers Inc. *Paducah [Ky.] Sun-Democrat*. See also WPSD-TV Paducah, Ky.

INDIANA

WCSI-AM-FM Columbus—Licensed to White River Broadcasting Co., 100% owned by Findlay Publishing Co. (*Findlay [Ohio] Republican Courier*). See also WFIN Findlay, Ohio and WFLM (FM) Fort Lauderdale, Fla.

WCNB-AM-FM Connersville—Licensed to News Examiner Co., publisher of *Connersville News-Examiner*.

WTRC-AM-FM, WSJV (TV) Elkhart—Licensed to Truth Publishing Co. (*Elkhart Truth*). See also WKJG Fort Wayne, Ind.

WANE-AM-TV Fort Wayne—Licensed to Indiana Broadcasting Corp. See WISH Indianapolis, Ind.

WGL Ft. Wayne—Licensed to News-Sentinel Broadcasting Co., which is owned by News Publishing Co. (*Fort Wayne News-Sentinel*).

WKJG-AM-TV Fort Wayne—Licensed to WKJG Inc., 60% owned by Truth Publishing Co. (*Elkhart Truth*) WTRC-AM-FM and WSJV [TV].

WFBM-AM-FM-TV Indianapolis—Licensed to Time-Life Broadcast Inc., owned by Time Inc. (*Time*, *Life*, *Fortune*, *Sports Illustrated*, *House & Home*, *Architectural Forum*). See also KLZ Denver, Colo.; WOOD Grand Rapids, Mich.; WTCN Minneapolis, Minn., and KOGO-AM-FM-TV.

WISH-AM-TV Indianapolis—Licensed to Indiana Broadcasting Corp., 99.2% owned by Corinthian Broadcasting Corp. (J. H. Whitney). Indiana Broadcasting also owns WANE-AM-TV Fort Wayne, Ind. Corinthian also owns 86% of KOTV (TV) Tulsa, Okla.; 84.6% of KHOU-TV Houston, Tex. John Hay Whitney controls *New York Herald Tribune* and *Parade Magazine* newspaper supplement. See also WVIP Mt. Kisco, N. Y.

WIOU Kokomo—Licensed to Booth Broadcasting Co. See WJLB Detroit, Mich.

WMRI-AM-FM Marion—Licensed to WMRI Inc., principals having interests in *Lansing (Mich.) State Journal*, *Battle Creek (Mich.) Enquirer & News*, *Lafayette (Ind.) Journal & Courier*, *Marion (Ind.) Chronicle-Tribune*.

WCTW-AM-FM New Castle—Licensed to WCTW Inc. Same ownership as *New Castle Courier-Times*.

WJVA South Bend—Licensed to Booth Radio & Tv Stations Inc. See WJLB Detroit, Mich.

WSBT-AM-TV South Bend—Licensed to *South Bend Tribune*.

WAOV Vincennes—Licensed to Vincennes Sun Co. (*Vincennes Sun-Commercial*).

WRSW-AM-FM Warsaw—Licensed to Reub-Williams & Sons Inc., publisher of *Warsaw Times-Union*.

WAMW, WFML (FM) Washington—Licensed to Washington Radio Inc., 61% owned by Mrs. Paul R. Bausman, owner of Washington Herald.

IOWA

KWBG Boone—Licensed to Boone Broadcasting Co. Stockholders Harold A. and Mary Garvey control Boone News-Republican.
 KCRG-AM-TV Cedar Rapids—Licensed to Cedar Rapids Television Co., owned by Cedar Rapids Gazette.
 KSWI Council Bluffs—Licensed to the Nonpareil Broadcasting Co., affiliated with the New Nonpareil Co., publisher Council Bluffs Nonpareil.
 KRNT-AM-TV Des Moines—Licensed to Cowles Broadcasting Co. Members of Cowles family have majority interest in Minneapolis Star & Tribune Co. Minneapolis Star & Tribune Co. owns 47% of WCCO-AM-TV Minneapolis and 80% of KTVH (TV) Hutchinson, Kan. Cowles newspapers are Des Moines Register and Tribune, Minneapolis Star and Tribune Spokane (Wash.) Spokesman-Review; San Juan Star and Gainesville (Fla.) Sun. Cowles family also controls Look and Family Circle magazines. Gardner Cowles is principal owner of Fort Pierce (Fla.) News-Tribune.
 KDTH Dubuque—Licensed to Dubuque Telegraph-Herald.
 KFJB Marshalltown—Licensed to Marshall Electric Co., owned by the Marshalltown Times Republican.
 KGLO-AM-TV Mason City—Licensed to Lee Radio Inc., affiliated with ownership of WTAD Quincy, Ill. Lee P. Loomis, president, also publisher of Mason City Globe-Gazette. Other Lee newspapers are Hannibal (Mo.) Courier-Post (KHQA-TV); La Crosse (Wis.) Tribune (WKBT [TV]; Davenport (Iowa) Democrat and Times, Ottumwa (Iowa) Courier, Muscatine (Iowa) Journal, Madison (Wis.) State Journal (WIBA and WMTV [TV]), Kewanee (Ill.) Star-Courier and Lincoln (Neb.) Star (KFAB Omaha, Neb.). See also KEYC-TV Mankato, Minn.
 KSCJ Sioux City—Licensed to Perkins Brothers Co. Interlocking ownership through individual stockholders in Sioux City Journal and Journal-Tribune. See also KTIV (TV) Sioux City, Iowa.
 KTIV (TV) Sioux City—Licensed to KTIV Television Co., owned 50% by Perkins Brothers Co. Interlocking ownership through individual stockholders in Sioux City Journal and Journal-Tribune. See also KSCJ Sioux City.
 KTRI Sioux City—Licensed to Sioux City Broadcasting Co., owned by John C., Eugene F., Fred T. and Lennon Kelly, who also have minority interest in Sioux City Journal and Journal-Tribune. See also KPIG Cedar Rapids, Iowa.

KANSAS

KSOK Arkansas City—Licensed to KSOK Bcstg. Co., owned by Stauffer Publications Inc. (see WIBW Topeka, Kan.).
 KGGF Coffeyville—Licensed to Midwest Broadcasting Co. Same majority ownership as Coffeyville Journal. See KHAS, Hastings, Neb.
 KGNO Dodge City—Licensed to Dodge City Broadcasting Co. Inc. President J. S. Denious Jr. an other stockholders also own Dodge City Globe.
 KIUL Garden City—Licensed to KIUL Inc. owned by John P. and estate of Sidney Harris, owners of Garden City Telegram, Hutchinson News-Herald, Ottawa Herald, Chanute Tribune, Salina Journal, Olathe News, all Kansas, and Burlington (Iowa) Hawkeye-Gazette.
 KVGB Great Bend—Licensed to KVGB Inc., 46% owned by Will L. and Russell T. Townsley, owners of Great Bend Tribune and Russell (Kan.) News.
 KTVH (TV) Hutchinson—Licensed to Wichita-Hutchinson Co., 80% owned by Minneapolis Star & Tribune Co. See KRNT Des Moines, Iowa.
 KMAN Manhattan—Licensed to Manhattan Broadcasting Co. Same ownership as Manhattan Mercury. See KHAS Hastings, Neb.
 KNEX McPherson—Licensed to K. R. Krehbiel, publisher of McPherson Sentinel.
 KOAM-TV Pittsburg—Licensed to Mid-Continent Telecasting Inc., 62% owned by KOAM and 33% by Joplin (Mo.) Globe and News-Herald.
 KSEK Pittsburg—Licensed to the KSEK Broadcasting Co., owned by Stauffer Publications (see WIBW Topeka, Kan.).
 WIBW-AM-FM-TV Topeka—Licensed to Topeka Bcstg. Assn., owned by Stauffer Publications Inc., publisher of Topeka

State Journal and Capital, Kansas City Kansan, Arkansas City Traveler, Pittsburg Headlight and Sun, Newton Kansan, all Kan.; Shawnee (Okla.) News and Star; Grand Island Independent, and York News-Times, both Neb.; Maryville Forum, Nevada Mail, Independence Examiner, all Mo. See also KSEK Pittsburg, and KSOK Arkansas City, both Kan., and KGGF Shawnee, Okla.

KFH-AM-FM Wichita—Licensed to Radio Station KFH Co.; 50% of stock owned by Wichita Eagle Inc., publisher of Wichita Eagle and Eagle & Beacon.

KENTUCKY

WKCT Bowling Green—Licensed to Daily News Broadcasting Co., controlled by owners of Park City News.
 WMTA Central City—Licensed to Central City-Greenville Broadcasting Co., owned by L. L. and A. E. Stone and R. G. Udley, owner of weekly Central City Messenger & Times-Argus.
 WCTT Corbin—Licensed to Corbin Times-Tribune Inc., Publisher Corbin Tribune and Times and 50% owner of Harlan (Ky.) Enterprise.
 WFKN Franklin—Licensed to The Franklin Favorite-WFKN Inc. (weekly Franklin Favorite).
 WFUL Fulton—Licensed to Ken-Tenn Broadcasting Corp. Robert Paul Westpheling Jr. and wife own station, publish weekly Fulton News.
 WHAS-AM-TV Louisville—Licensed to WHAS Inc., same ownership as Louisville Courier-Journal and Times.
 WKLO and WEZI (TV) Louisville—Licensed to Mid-America Broadcasting Corp., owned by Charles Sawyer, publisher of Lancaster (Ohio) Eagle-Gazette. See WIZE Springfield, WCOL Columbus, WING Dayton, all Ohio.
 WFMW-AM-FM Madisonville—Licensed to Messenger Broadcasting Co., owned 50% by Madisonville Messenger.
 WMIK Middleboro—Licensed to Cumberland Gap Broadcasting Co. Same stockholders also own stock in Middlesboro News.
 WOMI-AM-FM Owensboro—Licensed to Owensboro Broadcasting Co. 80% of stock owned by principal stockholders of Owensboro Publishing Co., publisher of Owensboro Messenger and Inquirer.
 WPSD-TV Paducah—Licensed to Paducah Newspapers Inc. (Paducah Sun-Democrat). See also WFRX West Frankfort, Ill.
 WLSI Pikesville—Licensed to Cumberland Pub. Co., publisher of weekly Pike County News.

LOUISIANA

WBRZ (TV) Baton Rouge—Licensed to Louisiana Television Bcstg. Co., 98% owned by Baton Rouge Broadcasting Co. (WJBO and WBRL [FM]) which has same ownership as Baton Rouge Advocate and State-Times.
 WJBO-AM-FM Baton Rouge—Licensed to Baton Rouge Broadcasting Co. Inc.; same ownership as Baton Rouge Advocate and State-Times.
 KCKW Jena—Licensed to LaSalle Broadcasters. A. H. and T. L. Colvin, 50% owners, own weekly Jackson (La.) Independent. See also KTCO Jonesboro and KWLA Many, both Louisiana.
 KTCO Jonesboro—Licensed to Jackson Parish Broadcasters. Owners Ansley and Theodore Colvin publish weekly Jackson Independent. See also KCKW Jena and KWLA Many, both Louisiana.
 KVOL Lafayette—Licensed to Evangeline Bdcstg Co., 50% owned by Lafayette Advertiser (Morgan Murphy). For Murphy newspaper ownership, see WISC-TV Madison, Wis.
 KWLA Many—Licensed to Many Broadcasting Co. A. H. and T. L. Colvin, 50% owners, own weekly Jackson (La.) Independent. See also KTCO Jonesboro and KCKW Jena, both Louisiana.
 KRUS Ruston—Licensed to C. E. Faulk Jr., publisher Ruston Leader.
 KWKH-AM-FM Shreveport—Licensed to International Broadcasting Corp.; 100% of stock owned by Times Publishing Co. Ltd., publisher of Shreveport Times; same ownership as Monroe (La.) World and News-Star.
 KSLA-TV Shreveport—Licensed to KSLA-TV Inc., owned by Journal Publishing Co. (Shreveport Journal).

MAINE

WGAN-AM-TV Portland—Licensed to Guy Gannett Broadcasting Services, owned by Guy Gannett Publishing Co., publisher of Portland Press Herald and Express, Augusta Kennebec Journal and Waterville Sentinel.

WEGP Presque Isle—Licensed to Presque Isle Radio Co., 98% owned by Edward G. Perrier, publisher of weekly Presque Isle Star-Herald and weekly Limestone (Maine) Leader.

MARYLAND

WBAL-AM-FM-TV Baltimore—Licensed to The Hearst Corp. Hearst newspapers are Baltimore News-Post and Sunday American, Albany (N.Y.) Times-Union and Knickerbocker Press, Boston Record-American and Sunday Advertiser, Los Angeles Herald-Examiner, New York Journal-American and Mirror, San Antonio Light, San Francisco Examiner and News-Call Bulletin, Seattle Post-Intelligencer, American Weekly and Puck-The Comic Weekly (newspaper supplements). Hearst magazines are Cosmopolitan, Good Housekeeping, Harper's Bazaar, Town & Country, House Beautiful, Bridge & Home, Motor, Motor Boating, Sports Afield, Popular Mechanics, Science Digest, American Druggist, New Medical Material. Hearst also owns Avon Pocket books, and the following British publications: Good Housekeeping, Harper's Bazaar, Vanity Fair, She, House Beautiful and The Connoisseur. See also WRYT and WTAE-TV Pittsburgh, Pa.
 WMAR-TV Baltimore—Licensed to A. S. Abell Co., publisher of Baltimore Sunpapers. See also WBOC Salisbury.
 WBOC-AM-TV Salisbury—Licensed to A. S. Abell Co. (Baltimore Sunpapers). See also WMAR-TV Baltimore, Md.

MASSACHUSETTS

WHDH-AM-FM-TV Boston—Licensed to WHDH Inc. owned by Boston Herald-Traveler Corp., publisher Boston Herald and Traveler.
 WBET-AM-FM Brockton—Licensed to Enterprise Pub. Co. (Brockton Enterprise & Times).
 WSAR Fall River—Licensed to K & M Publishing Co., publisher of Fall River Herald News and Schenectady (N.Y.) Union-Star.
 WNBH-AM-FM and WTEV-TV New Bedford—Licensed to E. Anthony & Sons Inc., publisher of New Bedford Standard Times and Hyannis (Mass.) Cape Cod Standard-Times.
 WHYN-AM-FM-TV Springfield-Holyoke—Licensed to Hampden-Hampshire Corp., 50% owned by same interests as Holyoke Transcript-Telegram and Northampton (Mass.) Hampshire Gazette and 50% by employee pension funds, Springfield Republican, News and Union.
 WOCB-AM-FM West Yarmouth—Licensed to E. Anthony & Son Inc. See WNBH New Bedford.
 WTAG-AM-FM Worcester—Licensed to WTAG Inc., affiliated with Worcester Telegram Publishing Co. Inc., publisher of Worcester Telegram and Gazette.

MICHIGAN

WALM Albion—Licensed to Calhoun Bcstg. Co. Jack C. Bedient, 23.4% stockholder, is owner of Albion Recorder; James Moses, 22.9% is publisher of Marshall (Mich.) Chronicle.
 WHRV Ann Arbor—Licensed to Zanesville Publishing Co. See WHIZ Zanesville, Ohio.
 WHFB-AM-FM Benton Harbor-St. Joseph—Licensed to Palladium Pub. Co., publisher of Benton Harbor News-Palladium, St. Joseph (Mich.) Herald-Press.
 WJBK-AM-FM-TV Detroit—Licensed to Storer Broadcasting Co. Same ownership (George B. Storer) as Miami Beach Sun. See WGBS Miami, Fla.
 WJLB, WMZZ (FM) Detroit—Licensed to Booth Broadcasting Co. J. L. Booth, president, personally owns 4.5% Booth Newspapers Inc. (Grand Rapids Press, Flint Journal, Muskegon Chronicle, Kalamazoo Gazette, Saginaw News, Bay City Times, Jackson Citizen-Patriot, Ann Arbor News). See WTRX Flint, WSGW Saginaw, WIBM Jackson, all Mich.; WJVA South Bend and WIOU Kokomo, both Ind. and WTOO Toledo, Ohio.
 WWJ-AM-FM-TV Detroit—Licensed to Evening News Association, publisher of Detroit News.
 WLST Escanaba—Licensed to Frank J. Russell Jr. (Mining Journal, Marquette, Mich.). See WDMJ Marquette, Mich.
 WTRX Flint—Licensed to Booth Broadcasting Co. Inc. See WJLB Detroit.
 WOOD-AM-TV Grand Rapids—Licensed to Time-Life Broadcast Inc., owned by Time Inc. (Time, Life, Fortune and Sports Illustrated). See also WFMB Indianapolis, Ind.; WTCN Minneapolis, Minn.; KLV Denver, Colo.; KOGO-AM-FM-TV.
 WMIQ Iron Mountain—Licensed to the Iron

Mountain-Kingsford Bcstg. Co. President Frank J. Russell (principal owner *Marquette* [Mich.] *Mining Journal*) is publisher of *Iron Mountain News*. See also WDMJ Marquette, Mich.

WIBM Jackson—Licensed to Booth Broadcasting Co. See WJLB Detroit.

WDMJ Marquette—Licensed to Lake Superior Broadcasting Co., wholly owned by the Mining Journal Co. (*Marquette Mining Journal*). Frank J. Russell is principal owner and also publishes *Iron Mountain News*. Licensee also owns WMIQ Iron Mountain, and WLST Escanaba, all Michigan; WROD Daytona Beach, Fla., and WMMAM Marinette, Wis.

WLUC-TV Marquette—Licensed to North Central Broadcasting Co., 52% owned by M&M Broadcasting Co. (Morgan Murphy). For other Murphy interests see WISC-TV Madison, Wis.

WMAB Munising—Licensed to Munising-Alger Bcstg. Co. owned ½ each by Charles Symon and Stanley Sadak, publishers of weekly *Munising News*.

WNIL Niles—Licensed to Niles Broadcasting Co., subsidiary of Star Publishing Co., publisher of *Niles Daily Star*.

WOAP Owosso—Licensed to Owosso Bcstg. Co., subsidiary of Argus Press Co., publisher of *Owosso Argus Press*.

WTHH Port Huron—Licensed to Times Herald Co. (*Port Huron Times Herald*).

WGSW Saginaw—Licensed to Booth Broadcasting Co. See WJLB Detroit.

WSOO Sault Ste. Marie—Licensed to Hia-wathaland Broadcasting Co. George A. Osborn, publisher of *Sault Ste. Marie News*, owns 30%.

MINNESOTA

KBUN Bemidji—Licensed to Paul Bunyan Broadcasting Co., owned by J. W. Potter Co. interests (Rock Island Argus-WHBF-AM-FM-TV Rock Island, Ill.).

(NEW) Buffalo—Licensed to Wright County Broadcasting Co. James P. McDonnell Jr., 100% owner, is publisher of weekly *Wright County Journal-Press*.

KDAL-AM-TV Duluth—Licensed to KDAL Inc., owned by *Chicago Tribune*. See also WGN Chicago and WPIX (TV) New York.

KEYC-TV Mankato—Licensed to KEYC-Lee Tv Inc., 52% owned by Lee Radio Inc. (see KGLO Mason City, Iowa).

WCCO-AM-FM-TV Minneapolis—Licensed to Midwest Radio Television Inc., 53% owned by Mid Continent Radio-Television Inc., and 47% owned by Minneapolis Star & Tribune Co. Mid Continent is 50% owned by Northwest Publications Co. (Ridder interests), and 50% by Minnesota Tribune Co. Ridder interests own *St. Paul Pioneer-Press* and *Dispatch*, *Duluth News-Tribune* and *Herald* (WDSM Superior, Wis.), *New York Journal of Commerce*, *Aberdeen* (S.D.) *American and News* (KSDN), *Grand Forks* (N.D.) *Herald* (KILO), *San Jose* (Calif.) *Mercury and News*, *Long Beach* (Calif.) *Independent and Press-Telegram*, *Pasadena* (Calif.) *Star*, *News*, minority interest in *Seattle Times*, *Minneapolis Star & Tribune* Co. (*Minneapolis Star and Tribune*) also owns 80% of KTVH (TV) Hutchinson, Kan. Members of the Cowles family hold controlling interest in Minneapolis Star & Tribune Co. Cowles family also owns Cowles Broadcasting Co. (see KRNT Des Moines, Iowa).

WTCN-AM-FM-TV Minneapolis—Licensed to Time-Life Broadcast Inc., owned by Time Inc. (*Time*, *Life*, *Fortune* and *Sports Illustrated*). See also WFBM Indianapolis, Ind.; WOOD Grand Rapids, Mich.; KLZ Denver, Colo.; KOGO-AM-FM-TV.

KNUJ New Ulm—Licensed to KNUJ Inc., affiliated with *New Ulm Journal*.

KFAM-AM-FM St. Cloud—Licensed to Times Publishing Co., publisher of *St. Cloud Times*.

MISSISSIPPI

WROX Clarksdale—Licensed to Mrs. Eunice T. Imes, mother of Birney Imes Jr., owner of *Columbus* (Miss.) *Commercial Dispatch*. See WCBI Columbus, Miss.

WCJU Columbia—Licensed to WCJU Inc. Lester Williams, president, is editor and publisher of weekly *Columbian Progress*.

WCBI-AM-TV Columbus—Licensed to Birney Imes Jr., owner of *Columbus Commercial Dispatch*. See also WELO Tupelo; WROX Clarksdale; WNAG Grenada; WMOX Meridian, all Mississippi.

WDDT Greenville—Licensed to Clearwater Broadcasting Co. (John T. Gibson and Hodding Carter Jr.), who own *Greenville Delta Democrat-Times*.

WNAG Grenada—Licensed to Grenada Broadcasting Co. Birney Imes Jr., principal stockholder is owner of *Columbus* (Miss.) *Commercial Dispatch*. See WCBI Columbus, Miss.

WJQS Jackson—Licensed to Dumas Milner Broadcasting Co. Mr. Milner is president Citizens Publishing Co. (*Jackson State Times*).

WLSL, WJTV (TV) Jackson—Licensed to Capitol Broadcasting Co., 40% owned by Mississippi Publishing Co. (*Jackson Clarion-Ledger* and *Daily News*).

WCOC-AM-TV Meridian—Licensed to Mississippi Broadcasting Co. Owned by Withers Gavin, publisher of weekly *Meridian Record* and *Clarke County Tribune* (Quitman, Miss.).

WMOX Meridian—Licensed to Birney Imes Jr., owner of *Columbus* (Miss.) *Commercial Dispatch*. See WCBI Columbus, Miss.

WTOK-TV Meridian—Licensed to Southern Television Corp. Interlocking ownership (estate of James F. Skewes) with *Meridian Star* and *Laurel* (Miss.) *Leader-Call*.

WELO Tupelo—Licensed to Tupelo Broadcasting Co. Inc. President Birney Imes Jr. is owner of *Columbus* (Miss.) *Commercial Dispatch*. See WCBI Columbus, Miss.

WQBC Vicksburg—Licensed to Delta Broadcasting Co. Inc., 96% owned by L. P. Cashman and family. Mr. Cashman is publisher of *Vicksburg Post*.

MISSOURI

KGHM Brookfield—Licensed to Green Hills Broadcasting Co. owned by Ira J. Williams, publisher *Brookfield News Bulletin*.

KFRU Columbia—Licensed to KFRU Inc.; controlled by H. J. Waters Jr., publisher of *Columbia Tribune*.

KHQA-TV Hannibal—Licensed to Lee Bcstg. Inc., which is also licensee of WTAD-AM-FM Quincy, Ill., 20% owned by *Hannibal Courier-Post*, and 52% owned by Lee Radio Inc., licensee KGLO-AM-TV Mason City, Iowa. For other Lee holdings see KGLO Mason City, Iowa.

KRCG (TV) Jefferson City—Licensed to Jefferson Television Co. William H. Weldon, president of licensee, is also president of *Jefferson City Capital News* and *Post-Tribune*.

KWOS Jefferson City—Licensed to the Capital Broadcasting Co. William H. Weldon, president, is also president of the *News Tribune* Co., publisher of *Jefferson City Capital News* and *Post-Tribune*.

KCMO-AM-FM-TV Kansas City—Licensed to Meredith Broadcasting Co., subsidiary of Meredith Publishing Co. (*Better Homes & Gardens* and *Successful Farming*). See also WOW Omaha, KPHO Phoenix, WHEN Syracuse, N. Y. and KRMG Tulsa.

KMOS-TV Sedalia—Licensed to Jefferson Television Co. William H. Weldon, president, is president-publisher of *Jefferson City Capital News* and *Post-Tribune*. See also KWOS and KRCG-TV Jefferson City, Mo.

KSD-AM-TV St. Louis—Licensed to Pulitzer Publishing Co., publisher of *St. Louis Post-Dispatch*.

KTVI (TV) St. Louis—Licensed to Signal Hill Telecasting Corp., 25% owned by St. Louis *Globe-Democrat*.

KGBX Springfield—Licensed to Springfield Broadcasting Co., owned 99% by Springfield Newspapers Inc. (*Springfield News and Leader & Press*).

KYTV (TV) Springfield—Licensed to Springfield Television Inc. 50% owned by Springfield Newspapers Inc. publisher of *Springfield News and Leader & Press* (KGBX). Tams Bixby Jr., director of license and vice president of Springfield Newspapers Inc., is president and 40% owner of Muskogee (Okla.) *Phoenix* and *Times-Democrat* (KBIX).

MONTANA

KOPR Butte—Licensed to Copper Bcstg. Co., owned by Mr. and Mrs. George C. Hatch (see KLO Ogden, Utah).

KATL Miles City—Licensed to Star Printing Co., publisher of *Miles City Star*.

NEBRASKA

KHAS Hastings—Licensed to Nebraska Broadcasting Co. Controlled by Fred A. and Richard M. Seaton, publishers of *Hastings Tribune*, *Manhattan* (Kan.) *Mercury* (KMAN), *Coffeyville* (Kan.) *Journal* (KGGF), *Winfield* (Kan.) *Courier*, *Alliance* (Neb.) *Times-Herald*, *Deadwood* (S.D.) *Pioneer-Times Lead* (S.D.) *Call*, *Sheridan* (Wyo.) *Press* and the magazine *Western Farm Life* (Denver). See also KHAS-TV Hastings, Neb.

KHAS-TV Hastings—Licensed to Nebraska Television Co., 51% owned by Seaton Publishing Co. (See KHAS Hastings, above).

WJAG Norfolk—Licensed to WJAG Inc., associated with Huse Pub. Co., publisher of the *Norfolk News*.

KETV (TV) Omaha—Licensed to Herald Corp. (subsidiary of *Omaha World Herald*).

KFAB Omaha—Licensed to KFAB Broadcasting Co., 48.86% of stock owned by Journal-Star Printing Co. (*Lincoln Star and Journal*). See KGLO Mason City, Iowa.

KMEO Omaha—Licensed to National Weekly Inc. (*National Review* magazine).

WOW-AM-FM-TV Omaha—Licensed to Meredith WOW Inc., owned by Meredith Publishing Co., publisher of *Better Homes & Gardens*, *Successful Farming*. See also WHEN Syracuse, N. Y., KPHO Phoenix Ariz.; KCMO Kansas City, Mo. and KRMG Tulsa, Okla.

KSTF (TV) Scottsbluff—Licensed to Frontier Bcstg. Co., one-third owned by Cheyenne Newspapers Inc. (*Wyoming Eagle and State Tribune*). See KFBC Cheyenne, Wyo.

NEVADA

KELK Elko—Licensed to Elko Broadcasting Co. Chris H. Sheerin, 50% owner of *Elko Free Press* is president and 16% owner of station.

KORK-TV Henderson—Licensed to Southern Nevada Radio & Television Co. (Donald W. Reynolds). For newspaper ownership, see KFSA Fort Smith, Ark.

KLAS-TV Las Vegas—Licensed to Las Vegas Television Inc. Herman Greenspun, publisher of *Las Vegas Sun*, owns 73.7%.

KORK-AM-FM Las Vegas—Licensed to Southwestern Broadcasting Co. (Donald W. Reynolds). For Reynolds' newspaper interests see KFSA Fort Smith, Ark.

KOH Reno—Licensed to McClatchy Newspapers. Same ownership as *Sacramento Bee*, *Fresno Bee*, *Modesto Bee*, all in California. See KERN Bakersfield, Calif.

KOLO Reno—Licensed to Western Broadcasting Co., owned by Donald W. Reynolds (see KFSA Fort Smith, Ark.).

KOLO-TV Reno—Licensed to Nevada Radio Tv Inc., owned by Donald W. Reynolds (see KFSA Fort Smith, Ark.).

NEW JERSEY

WJLK-AM-FM Asbury Park—Licensed to Asbury Park Press Inc., publisher of *Asbury Park Press*.

WVNJ Newark—Licensed to Newark Broadcasting Corp., wholly owned subsidiary of The Evening News Publishing Co. (*Newark News*).

WOND Pleasantville—Licensed to South Jersey Radio Inc. Harlan G. Murrelle, 16.66% owner, is publisher of New Jersey weeklies *Ocean City Sentinel-Ledger* and *Cape May Courthouse Gazette*. See also WMMB Melbourne Fla.

WTOA (FM) Trenton—Licensed to the Trenton Times Corp., publisher of *Trenton Times*.

NEW MEXICO

KOAT-TV Albuquerque—Licensed to Alvarado Television Co., owned by Clinton McKinnon (see KVOA-TV Tucson, Ariz.).

NEW YORK

WMBO Auburn—Licensed to WMBO Inc., owned by Auburn Publishing Co. (*Auburn Citizen-Advertiser*).

WMBO-FM Auburn—Licensed to Auburn Publishing Co. (*Auburn Citizen-Advertiser*).

WJNR-AM-TV Binghamton—Licensed to Binghamton Press Co. (*Binghamton Press-Gannett*). See WHEC Rochester, N. Y.

WBNF-AM-FM-TV Binghamton—Licensed to Triangle Publications Inc. (*Philadelphia Inquirer-WFIL*). See WFIL Philadelphia.

WBEN-AM-FM-TV Buffalo—Licensed to WBEN Inc., same ownership as *Buffalo News*.

WEBR-AM-FM Buffalo—Licensed to WEBR Inc. Owned by *Buffalo Courier-Express*.

WCNY-TV Carthage-Watertown—Licensed to The Brockway Co., publisher of *Watertown* (N.Y.) *Times* (WVNY). Also owns WMSA-AM-FM Massena, N. Y.

WENY Elmira—Licensed to WENY Inc., owned by Elmira Star-Gazette Inc., publisher of *Elmira Advertiser*, *Star-Gazette* and *Telegram* (Gannett Newspapers). See WHEC Rochester, N. Y.

WSYE-TV Elmira—Licensed to Newhouse Broadcasting Corp. See WSyr-TV Syracuse.

WENE Endicott-Binghamton—Licensed to Ottaway Stations Inc. Major stockholder James H. Ottaway is president-publisher and controlling stockholder of *Oneonta* (N.Y.) *Star* (WDOS), *Plattsburg* (N.Y.) *Press-Republican*, *Middletown* (N.Y.) *Times Herald-Record*, *Stroudsburg* (Pa.) *Record* (WVPO), *Danbury* (Conn.) *News-Times*. See also WDOS Oneonta, N. Y., and WVPO Stroudsburg, Pa.

WBUZ Fredonia—Licensed to Dunkirk-Fredonia Broadcasting Inc. (H. K. Williams)

III, president). Same ownership as *Dunkirk-Fredonia Observer*.
WGHQ Kingston—Licensed to Skylark Corp. See **WVIP** Mt. Kisco, N. Y.
WUSJ Lockport—Licensed to Lockport Union Sun and Journal Inc., publisher of *Lockport Union Sun & Journal*.
WMSA Massena—Licensed to the Brockway Co., owned and operated by the *Watertown (N.Y.) Times*. See **WVNY** Watertown, N. Y., and **WCNY-TV** Carthage, N. Y.
WFYI Mineola—Licensed to Media Enterprises Inc. See **WVIP** Mt. Kisco, N. Y.
WVIP-AM-FM Mt. Kisco—Licensed to Suburban Broadcasting Co. owned by Martin Stone (33½%) and Whitney Communications (John Hay Whitney) (66½%). Mr. Whitney controls *New York Herald Tribune* and *Parade Magazine*, newspaper supplement. Messrs Stone and Whitney also own **WVOX-AM-FM** New Rochelle, **WGHQ** Saugerties and **WFYI** Mineola, all N. Y.
WVOX-AM-FM New Rochelle, N. Y.—Licensed to Radio Westchester Inc. See **WVIP** Mt. Kisco, N. Y.
WEVD-AM-FM New York—Licensed to Debs Memorial Radio Fund Inc.; among cooperative backers are directors of the *Jewish Forward*; the newspaper company itself has no interest or control.
WHN New York—Licensed to Storer Broadcasting Co. George B. Storer owns *Miami Beach (Fla.) Sun* (see **WGBS** Miami, Fla.) *Sun* (see **WGBS** Miami, Fla.).
WHOM-AM-FM New York—Licensed to Progress Broadcasting Corp., same ownership as *Il Progresso Italiano Americano*.
WPIX (TV) New York—Licensed to **WPIX** Inc., same ownership as *New York News, Chicago Tribune (WGN)*. See also **KDAL** Duluth, Minnesota.
WQXR-AM-FM New York—Licensed to the Interstate Broadcasting Co., subsidiary of *New York Times*.
WHDL-AM-FM Olean—Licensed to **WHDL**, Inc., 100% of stock owned by Olean Times-Herald Corp., publisher of *Olean Times-Herald*.
WDOS Oneonta—Licensed to Ottaway Stations Inc. See **WENE** Endicott, N. Y.
WALK-AM-FM Patchogue—Licensed to Suffolk Broadcasting Corp. Suffolk Consolidated Press (weeklies *Long Island Sun*, *Bayshore Sentinel*, *Babylon Eagle*, *Suffolk Every Week*, *Port Jefferson Times*, *Islip Press*, *Smithtown Star* and *Huntington Times*) under common ownership (W. Kingsland Macy Jr. and family).
WRIV Riverhead—Licensed to Suffolk Broadcasting Corp. (see **WALK** Patchogue, N. Y.).
WHEC-AM-TV Rochester—Licensed to **WHEC** Inc., owned by Gannett Co., publisher of *Rochester Times-Union* and *Democrat & Chronicle*. Other Gannett newspapers are *Albany Knickerbocker News*, *Utica Press* and *Observer-Dispatch*, *Newburgh News*, *Beacon News*, *Ithaca Journal*, *Malone Telegram*, *Saratoga Springs Saratogian*, *Elmira Advertiser*, *Star-Gazette* and *Telegram (WENY)*. Binghamton Press (**WVNR-AM-TV**), *Niagara Falls Gazette*, all New York; *Hartford (Conn.) Times*, *Plainfield Courier-News* and *Camden Courier-Post*, both N. J.; *Danville (Ill.) Commercial News (WDAN)*.
WHEN Syracuse—Licensed to Meredith Syracuse Radio Corp., same ownership as Meredith Publishing Co. publisher of *Better Homes & Gardens*, *Successful Farming*. See also **WOW** Omaha, Neb.; **KPHO** Phoenix, Ariz.; **KCMO** Kansas City, Mo., and **KRMG** Tulsa, Okla.
WHEN-TV Syracuse—Licensed to Meredith Syracuse Television Corp. See **WHEN** above.
WSYR-AM-FM-TV Syracuse—Licensed to Newhouse Broadcasting Corp., same ownership (S. I. Newhouse) as *Syracuse Post-Standard* and *Herald-Journal*, *Newark (N.J.) Star-Ledger*, *Jersey City (N.J.) Jersey Journal*, *Long Island Press* and *Star-Journal*, *Staten Island (N.Y.) Advance*, *Harrisburg (Pa.) Patriot and News (WTPA [TV])*, *Portland (Ore.) Oregonian and Journal* (50% of **KOIN-AM-FM-TV**); *St. Louis Globe-Democrat* (25% of **KTVI [TV]**), *Birmingham (Ala.) News (WAPI-AM-FM-TV)*; *Huntsville (Ala.) Times*, *Denver (Colo.) Post*, *New Orleans Times-Picayune* and *States & Item*, and minority interest in *Springfield (Mass.) Union and News*. Mr. Newhouse also has an interest in *Conde-Nast Publications Inc.* (*Vogue*, *House & Garden*, *Glamour*), and *Street & Smith (Mademoiselle)*.
WFLY (FM) Troy—Licensed to the Troy Record Co., publisher of *Troy Record* and *Times-Record*.

WRUN-AM-FM Utica—Licensed to Rome Sentinel Co., publisher of *Rome (N.Y.) Sentinel*.
WVNY Watertown-Carthage—Licensed to the Brockway Co., owned and operated by the *Watertown Times*. See **WMSA** Massena, and **WCNY-TV** Carthage, N. Y.
WFAS-AM-FM White Plains—Licensed to Westchester Broadcasting Corp. J. Noel Macy and Valentine E. Macy Jr., co-owners, publishers of *White Plains Reporter Dispatch*, *Yonkers Herald-Statesman*, *Tarrytown News*, *Port Chester Item*, *Ossining Citizen-Register*, *Mt. Vernon Argus*, *New Rochelle Standard-Star*, *Mamaroneck Times*, and *Nyack Journal-News*, all New York.

NORTH CAROLINA

WGWR-AM-FM Asheboro—Licensed to the Asheboro Broadcasting Co., owners including Roy Cox, publisher *Courier-Tribune*, a semi-weekly newspaper.
WVNC Asheville—Licensed to Asheville Citizen-Times Publishing Co. publisher of the *Asheville Citizen-Times*. See also **WFBC** Greenville, S. C.
WPNF Brevard—Licensed to Pisgah Broadcasting Co.; same newspaper ownership association as **WBBO** Forest City, below.
WBT, WBTW (TV) Charlotte—Licensed to Jefferson Standard Bestg. Co., subsidiary of Jefferson Standard Life Insurance Co. which owns **WBG** Greensboro, N. C., and 19.9% of *Greensboro News and Record (WFMY-TV)*. Jefferson Standard also owns **WBTW (TV)** Florence, S. C.
WSOC-AM-FM-TV Charlotte—Licensed to Carolina Broadcasting Co. Same interests (James M. Cox) as **WSB** Atlanta, Ga.
WDNC-AM-FM Durham—Licensed to the Durham Radio Corp. 100% owned by the Durham Herald Co., publisher *Durham Herald and Sun*.
WIFM-AM-FM Elkin—Licensed to Tri-County Broadcasting Co., owned one-third each by Harvey F. Lafoon publisher of semi-weekly *Elkin Tribune*; Edward M. Anderson Estate (Stella W. Anderson, administratrix), publisher of weeklies *West Jefferson Skyland Post*, *Sparta Alleghany News*, *Brevard Transylvania Times* and *Forest City Courier*, and W. P. Erwin.
WBBO-AM-FM Forest City—Licensed to Rutherford County Radio Co. Inc., stockholders affiliated with following weekly newspapers: *Forest City Courier*, *Spindale Sun*. See **WPNF** Brevard.
WFMY-TV Greensboro—Licensed to Greensboro News Co. (*Greensboro News and Record*).
WHKY Hickory—Licensed to Catawba Valley Broadcasting Co.; stockholders include Lester C. Gifford, publisher of *Hickory Record*.
WREV-AM-FM Reidsville—Licensed to Reidsville Broadcasting Co. W. M. Oliver and W. M. Oliver Jr., owners own stock in *Reidsville Review*.
WCEC, WFMA (FM) Rocky Mount—License to Eastern Carolina Electronics Inc., 53.85% owned by Josh H. Horne, publisher of *Rocky Mount Telegram*. See also **WNCT (TV)** Greenville, N. C.
WECT (TV) Wilmington—Licensed to Atlantic Telecasting Corp., 30% owned by Carolina Broadcasting System. (See **WNCT [TV]** Greenville, N. C.)
WSJS-AM-FM Winston-Salem—Licensed to Piedmont Publishing Co., publisher of *Winston-Salem Journal* and *Twin City Sentinel*. See also **WSJS-TV** Winston-Salem.
WSJS-TV Winston-Salem—Licensed to Triangle Broadcasting Corp. a subsidiary of Piedmont Publishing Co., publisher of *Winston-Salem Journal* and *Twin City Sentinel*. See also **WSJS-AM-FM** Winston-Salem.

NORTH DAKOTA

WDAY-AM-TV Fargo—Licensed to **WDAY** Inc. (*Fargo Forum*).

OHIO

WAKR-AM-FM-TV Akron—Licensed to Summit Radio Corp., owned 45% by *Akron Beacon-Journal* (Knight newspaper). Other Knight newspapers are *Detroit Free Press*, *Miami Herald (WCKR)* and *Charlotte (N.C.) Observer and News*.
WFAH-AM-FM Alliance—Licensed to the Review Pub. Co., publisher of *Alliance Review*.
WCNS, WCNO (FM) Canton—Licensed to Dover Broadcasting Co. See **WAJR** Morgantown, W. Va.

WHBC-AM-FM Canton—Licensed to Ohio Broadcasting Co., subsidiary of Brush-Moore Newspapers Inc., publisher of *Canton Repository*, *Steubenville Herald-Star*, *Marion Star*, *East Liverpool Review*, *Portsmouth Times*, and *Salem News*, all in Ohio; *Salisbury (Md.) Times*, *Hanover (Pa.) Sun*, *San Gabriel (Calif.) Valley Tribune*. See also **WONE** Dayton, Ohio, and **WPDQ** Jacksonville, Fla.
WCPO-AM-FM-TV Cincinnati—Licensed to Scripps-Howard Radio Inc., affiliated with *Cincinnati Post & Times-Star*. See **WEWS** Cleveland.
WEWS (TV) Cleveland—Licensed to Scripps-Howard Radio Inc. Scripps-Howard newspapers are *Cleveland Press & News*, *New York World Telegram & Sun*, *Cincinnati Post & Times-Star (WCPO)*, *Pittsburgh Press*, *Columbus (Ohio) Citizen*, *Washington (D.C.) News*, *Indianapolis Times*, *Knoxville News-Sentinel (WNOX)*, *Memphis Commercial Appeal and Press-Scimitar (WMC)*, *Houston Press*, *Fort Worth Press*, *El Paso Herald-Post*, *Albuquerque Tribune*, *Covington (Ky.) Post*, *Denver Rocky Mountain News*, *Evansville Press*, *Birmingham Post-Herald*. See also **WCPO** Cincinnati, Ohio; **WMC** Memphis, **WNOX** Knoxville, Tenn., and **WPTV (TV)** West Palm Beach, Fla.
WJW-AM-FM-TV Cleveland—Licensed to Storer Broadcasting Co. Same ownership (George B. Storer) as *Miami Beach Sun*. See **WGBS** Miami, Fla.
WENS-AM-FM Columbus—Licensed to Radio Ohio Inc.; same ownership as *Columbus Dispatch* (see **WENS-TV** below).
WENS-TV Columbus—Licensed to Dispatch Printing Co., publisher of *Columbus Dispatch*.
WCOL-AM-FM Columbus—Licensed to Air Trails Inc., owned by Charles Sawyer, publisher of *Lancaster (Ohio) Eagle-Gazette*. See **WIZE** Springfield and **WING** Dayton, Ohio. **WKLO** Louisville, Ky., and **WEZE** Boston, Mass.
WTNS Coshocton—Licensed to Coshocton Broadcasting Co. Mrs. William Wallace and Bruce Wallace control both licensee and *Coshocton Tribune*.
WHIO-AM-FM-TV Dayton—Licensed to Miami Valley Broadcasting Corp., same ownership (James M. Cox) as *Dayton News and Journal Herald*, *Atlanta Journal and Constitution*. (**WSB**), *Miami News (WCKR)*, *Springfield (Ohio) News* and *Sun*.
WING Dayton—Licensed to Great Trails Broadcasting Corp., owned by Charles Sawyer, publisher of *Lancaster Eagle-Gazette*. See **WIZE** Springfield and **WCOL** Columbus, Ohio. **WKLO** Louisville, Ky.
WONE-AM-TV, WIFE (FM) Dayton—Licensed to **WONE** Inc. Same ownership as Brush-Moore Newspapers. See **WHBC** Canton, Ohio.
WJER Dover—Licensed to Dover Broadcasting Co. Inc. See **WAJR** Morgantown, W. Va.
WFIN-AM-FM Findlay—Licensed to Findlay Publishing Co. publisher of *Findlay Republican Courier*. See also **WCSE** Columbus, Ind. and **WFLM (FM)** Fort Lauderdale, Fla.
WCLT-AM-FM Newark—Licensed to **WCLT** Radio Inc., 80% owned by stockholders of *Newark Advocate* and *American Tribune*.
WIZE Springfield—Licensed to Radio Voice of Springfield Inc., controlled by Charles Sawyer, publisher of *Lancaster (Ohio) Eagle-Gazette*. See **WING** Dayton and **WCOL-AM-FM** Columbus, Ohio, **WKLO**, **WEZI (TV)** Louisville, Ky.
WSPD-AM-FM-TV Toledo—Licensed to Storer Broadcasting Co. Same ownership (George B. Storer) as *Miami Beach Sun*. See **WGBS** Miami, Fla.
WTOD, WTRT (FM) Toledo—Licensed to Booth Broadcasting Co. (see **WJLB** Detroit Mich.).
WHHH Warren—Licensed to Warren Tribune Radio Station Inc., owned by Tribune Co., publisher of *Warren Tribune-Chronicle*.
WWST-AM-FM Wooster—Licensed to Wooster Republican Printing Co., publisher of the *Wooster Record*. Interlocking ownership with **WTRF-TV** Wheeling, W. Va.
WFMJ-AM-TV Youngstown—Licensed to Vindicator Printing Co. (*Youngstown Vindicator*).
WHIZ-AM-FM-TV Zanesville—Licensed to Southeastern Ohio Television System. Minority ownership also owns *Zanesville Times-Recorder* and *Signal*. See **WTAP-AM-TV** Parkersburg, W. Va., and **WHRV** Ann Arbor, Mich.

OKLAHOMA

KWHW Altus—Licensed to Altus Broadcasting Co., 50% owned by *Altus Times-Democrat*.

KVSO Ardmore—Licensed to estate of John F. Easley, publisher of *Ardmore Ardmore*.

KSEO Durant—Licensed to Durant Publishing-Broadcasting Co., publisher of *Durant Democrat*, *Durant Weekly News*.

KCRC Enid—Licensed to Enid Radiophone Co.; all stock owned by same interests owning Enid Publishing Co., publisher of *Enid News and Eagle*.

KHEN Henryetta—Licensed to Henryetta Radio Co., same ownership as *Henryetta Free Lance*.

KMAD Madill—Licensed to Herbert J. Pate editor of weekly *Madill Record*.

KBIX Muskogee—Licensed to Oklahoma Press Publishing Co., publisher of *Muskogee Phoenix* and *Times-Democrat*.

WKY-AM-TV Oklahoma City—Licensed to WKY Television Stem Inc., same ownership as *Oklahoma City Oklahoman* and *Times, Farmer-Stockman*. See also WTVT (TV) Tampa, Fla.

KOKL Okmulgee—Licensed to Okmulgee Broadcasting Corp., subsidiary of *Okmulgee Times*. See KFSA Fort Smith, Ark.

WBBZ Ponca City—Licensed to Ponca City Publishing Co., publisher of the *Ponca City News*.

KGFF Shawnee—Licensed to KGFF Broadcasting Co. Inc. Controlling stock interest (94%) owned by Stauffer Publications Inc. (see WIBW Topeka, Kan.).

KSPI-AM-FM Stillwater—Licensed to Stillwater Pub. Co., publisher of *Stillwater News-Press*.

KOTV (TV) Tulsa—Licensed to KOTV Inc. See WISH Indianapolis, Ind.

KRMG Tulsa—Licensed to Meredith Broadcasting Co., subsidiary of Meredith Publishing Co. (*Better Homes & Gardens* and *Successful Farming*). See also KCMO Kansas City, WOV Omaha, KPHO Phoenix and WHEN Syracuse, N. Y.

OREGON

KOOS Coos Bay—Licensed to KOOS Inc. Sheldon F. Sackett, owner, is publisher of *Coos Bay World*.

KERG Eugene—Licensed to Guard Publishing Co., publisher of *Eugene Register-Guard*.

KAGI, KGPO (FM) Grants Pass—Licensed to Southern Oregon Bcstg. Co., 50% owned by A. E. Voorhies, publisher of *Grants Pass Courier*, and Earle and John Voorhies.

KBES-TV Medford—Licensed to Southern Oregon Bcstg Co.; 50% owned by estate of Amos Voorhies and family. Family publishes *Grants Pass (Ore.) Courier*. See KAGI, KGPO (FM) Grants Pass.

KYJC Medford—Licensed to Medford Printing Co. (*Medford Mail Tribune*).

KOIN-AM-FM-TV Portland—Licensed to Mt. Hood Radio & Television Bcstg. Co. 50% owned by Central New York Bcstg Corp. (WSYR Syracuse, N. Y.). Same ownership (S. I. Newhouse) as *Portland Oregonian* and *Journal*. For other Newhouse newspapers, see WSYR Syracuse, N. Y.

KPIC (TV) Roseburg—Licensed to South-West Oregon Tv Broadcasting Corp., half owned by Southern Oregon Broadcasting Co., licensee of KAGI Grants Pass, Ore. See also KAGI-KGPO (FM) Grants Pass; KBES-TV Medford, KOTI-TV Klamath Falls, all Oregon.

KRNR Roseburg—Licensed to News-Review Co. (*Roseburg News-Review*). News-Review Co. is 75% owned by Southern Oregon Publishing Co. which publishes *Klamath Falls (Ore.) Herald* and *News*.

PENNSYLVANIA

WFBG-AM-FM-TV Altoona—Licensed to Triangle Publications Inc. (*Philadelphia Inquirer-WFIL*).

WBFD Bedford—Licensed to Inquirer Printing Co. (*Bedford Inquirer*).

WGPA-AM-FM Bethlehem—Licensed to Bethlehem's Globe Pub. Co., publisher of *Bethlehem Globe-Times*.

WLEV-TV Bethlehem—Licensed to Associated Broadcasters Inc. Ownership same as *Lancaster Intelligencer-Journal* and *New Era*. Operated independently. See also WGAL Lancaster, Pa.

WCNR Bloomsburg—Licensed to Columbia-Montour Broadcasting Corp., affiliated with the *Bloomsburg Press*.

WWCH Clarion—Licensed to Clarion County Broadcasting Co., 36% owned by Mrs. Harriet Hearst, president and majority stockholder of Clarion Newspapers Inc. publisher of weeklies *Clarion Democrat* and *Clarion Republican*.

WCPA Clearfield—Licensed to Clearfield Broadcasters Inc., wholly owned by publishers of *Clearfield Progress* and *Danville (Pa.) News*. See also WDAD Indiana, Pa.;

WJCM Sebring Fla. and WMAJ State College, Pa.

WCED-AM-FM DuBois—Licensed to the Tri-County Bcstg. Co. Inc., owned by Jason and Harold Gray, publishers of the *DuBois Courier Express*.

WEEX-AM-FM Easton—Licensed to Easton Publishing Co., publisher of *Easton Express*. See also WGLV (TV) Easton, Pa.

WEST-AM-FM Easton—Licensed to Associated Broadcasters Inc. Operated independently. See WGAL Lancaster (*Lancaster Intelligencer-Journal* and *New Era*).

WGLV (TV) Easton—Licensed to Easton Publishing Co. (*Easton Express*). See WEEX Easton, Pa.

WSEE (TV) Erie—Licensed to Great Lakes Television Co., 16.6% owned by George J. Mead, publisher of *Erie News* and *Times*. See also NEW (TV) Oil City, Pa.

WGET Gettysburg—Licensed to Times & News Publishing Co. (*Gettysburg Times*).

WKBO Harrisburg—Licensed to Keystone Broadcasting Corp. Operated independently. Ownership affiliated with *Lancaster Intelligencer-Journal* and *New Era*. See WGAL Lancaster.

WTPA-TV Harrisburg—Licensed to Newhouse Broadcasting Corp. Same ownership as *Harrisburg Patriot* and *News* (Newhouse newspapers). For other Newhouse newspapers see WSYR Syracuse, N. Y.

WHUN Huntingdon—Licensed to Huntingdon Broadcasters Inc. Joseph F. Bidde, president, is publisher *Huntingdon News*.

WDAD Indiana—Licensed to WDAD Inc. 52% owned by Clearfield Broadcasters Inc. Same ownership as *Clearfield Progress* and *Danville News*, both Pennsylvania. See also WCPA Clearfield, Pa.; WJCM Sebring, Fla. and WMAJ State College, Pa.

WJAC-AM-FM-TV Johnstown—Licensed to WJAC Inc., same ownership as *Johnstown Tribune*.

WGAL-AM-FM-TV Lancaster—Licensed to WGAL Inc., same ownership (J. Hale and John F. Steinman) as *Lancaster Intelligencer-Journal* and *New Era*. See also WDEL Wilmington, Del., and WLEV-TV Bethlehem, WORK York, WEST Easton, WKBO Harrisburg, WRAK-AM-FM-TV Williamsport, all Pennsylvania. Stations operated independently.

WNPV Lansdale—Licensed to Equitable Publishing Co. (*North Penn Reporter*).

WLYH-TV Lebanon—Licensed to Triangle Publications Inc. (*Philadelphia Inquirer-WFIL*). See WFIL Philadelphia, Pa.

WMRF Lewistown—Licensed to Lewistown Broadcasting Co.; 31.6% of stock owned by the Sentinel Co., publisher of *Lewistown Sentinel*. See also WJUN Mexico Pa.

WJUN Mexico—Licensed to Juniata-Perry Broadcasting Co., 31.6% owned by Sentinel Co. (*Lewistown [Pa.] Sentinel*). See also WMRF Lewistown, Pa.

WSEW (TV) Oil City—Licensed to Great Lakes Television Co., 29.6% owned by George J. and John J. Mead, owners of *Erie (Pa.) News* and *Times*. See also WSEE Erie, Pa. (above).

WFIL-AM-FM-TV Philadelphia—Licensed to Triangle Publications Inc., publisher of *Philadelphia Inquirer* and *Daily News, Seventeen Magazine, Official Detective, Tv Guide, Morning Telegraph* and *Daily Racing Form*. See also WNBF Binghamton, N. Y.; WLYH-TV Lebanon and WFBG Altoona, both Pennsylvania, WNHC New Haven, Conn. KFRE Fresno, Calif.

WIBG-AM-FM Philadelphia—Licensed to Seaboard Radio Broadcasting Corp. (George B. Storer). Same ownership as *Miami Beach Sun*. See also WGBS Miami.

WRYT-AM-FM Pittsburgh—Licensed to WCAE Inc. Owned by Hearst Publishing Co. For Hearst newspapers see WBAL Baltimore.

WIIC (TV) Pittsburgh—Licensed to WIIC Inc., 50% owned by *Pittsburgh Post-Gazette* and 50% by H. K. Brennen and family. See also WWSW-AM-FM Pittsburgh.

WTAE-TV Pittsburgh—Licensed to Tv City Inc., owned by WTAE Inc. (owned by Hearst Publishing Co.). For Hearst newspapers see WBAL Baltimore.

WWSW-AM-FM Pittsburgh—Licensed to WWSW Radio Inc., owned by the *Pittsburgh Post-Gazette & Sun-Telegraph* (Same ownership [Paul Block] as Toledo [Ohio] Blade).

WEEU Reading—Licensed to WEEU Broadcasting Co., affiliated with *Reading Times* and *Eagle*.

WMAJ State College—Licensed to Center Broadcasters Inc. Same ownership as *Clearfield (Pa.) Progress* and *Danville (Pa.) News*. See also WCPA Clearfield,

WDAD Indiana, both Pa., and WCJM Sebring Fla.

WEJL Scranton—Licensed to the *Scranton Times*.

WPO Stroudsburg—Licensed to Pocono Broadcasting Inc. James H. Ottaway, majority stockholder, is also president-publisher of *Stroudsburg Record*. For Ottawa-way newspapers, see WEINE Endicott, N. Y.

WORK York—Licensed to Associated Broadcasters Inc. Operated independently. Ownership affiliated with *Lancaster Intelligencer-Journal* and *New Era*. See WGAL Lancaster.

RHODE ISLAND

WEAN, WPJB-FM Providence—Licensed to Providence Journal Co., publisher of the *Providence Journal-Bulletin*.

WWON-AM-FM Woonsocket—Licensed to Woonsocket Broadcasting Co., whose principals include stockholders of *Woonsocket Call*.

SOUTH CAROLINA

WAIM-AM-TV WCAC (FM) Anderson—Licensed to Wilton E. Hall, publisher of *Anderson Independent* and *Mail*.

WGCD Chester—Licensed to Dispatch Publishing Co. *Lexington [N. C.] Dispatch*.

WBTW (TV) Florence—Licensed to Jefferson Standard Bcstg. Co., subsidiary of Jefferson Standard Life Insurance Co. 19.9% owner of *Greensboro (N.C.) News* and *Record*. See also WBT Charlotte, WFMV-TV Greensboro, N. C.

WFBC-AM-FM-TV Greenville—Licensed to WMRC Inc., 49.8% owned by *Greenville News-Piedmont*. See also WBIR-AM-FM-TV Knoxville, Tenn.

WEAB Greer—Licensed to Greer Bcstg Co. Partner E. A. Burch is publisher of the weekly *Greer Citizen*. Partner W. F. Frier is owner of *Bartow Herald* (WBHF Cartersville, Ga.).

WTND Orangeburg—Licensed to WTND Inc. Same ownership (J. L. Sims and family) as *Orangeburg Times & Democrat*.

SOUTH DAKOTA

KSDN Aberdeen—Licensed to Aberdeen News Co., publisher of the *American News* (identified with Ridder Publications). For other Ridder newspapers see WCCO Minneapolis.

KOLY Mobridge—Licensed to Mobridge Broadcasting Corp. Interlocking ownership with weekly *Mobridge Tribune*.

TENNESSEE

WLAR Athens—Licensed to Athens Broadcasting Co., owned by Helene M. Arterburn, publisher *Athens Post-Athenian*.

WDSG Dyersburg—Licensed to State Gazette Broadcasting Co. Interlocking ownership with *Dyersburg State Gazette*.

WIRJ Humboldt—Licensed to Gibson County Broadcasting Co. Interlocking ownership with weekly *Humboldt Courier Chronicle*.

WTJS-AM-FM Jackson—Licensed to Sun Publishing Co. Inc., publisher of *Jackson Sun*.

WETB Johnson City—Licensed to Press Inc., publisher of *Johnson City Press-Chronicle*.

WKPT-AM-FM Kingsport—Licensed to Kingsport Broadcasting Co. Identified with ownership of *Kingsport News* and *Times*.

WBIR-AM-FM-TV Knoxville, Tenn.—Licensed to WMRC Inc., 49.8% owned by *Greenville News-Piedmont Co.* (*Greenville [S. C.] News* and *Piedmont*) which also owns *Asheville Citizen-Times* (WWNC Asheville N. C.). See also WFBC Greenville, S. C.

WNOX Knoxville—Licensed to Scripps-Howard Radio Inc., subsidiary of Scripps-Howard Newspapers (*Knoxville News-Sentinel*). See WCPA Cincinnati.

WMC-AM-FM, WMCT (TV) Memphis—Licensed to Scripps-Howard Broadcasting Co. Scripps-Howard owns *Memphis Commercial Appeal* and *Press-Scimitar*. See WCPA Cincinnati.

TEXAS

KGNC-AM-FM Amarillo—Licensed to Plains Radio Broadcasting Co., 81% owned by *Globe-News Publishing Co.*, publisher of *Amarillo News* and *Globe-Times* and *Lubbock Avalanche Journal*. See KGNC-TV below, also KFYO Lubbock, Tex.

KGNC-TV Amarillo—Licensed to Globe News Publishing Co., publisher of *Amarillo News* and *Globe-Times*, *Lubbock (Tex.) Avalanche* and *Journal*. See KYFO Lubbock, Tex.

KWHI Brenham—Licensed to Tom S. Whitehead, publisher of *Brenham Banner-Press*.

KRLD-AM-FM-TV Dallas—Licensed to Times-Herald Printing Co., same owner-

ship as *Dallas Times-Herald*.
WFAA-AM-TV Dallas—Licensed to A. H. Belo Corp. publisher of *Dallas Morning News*.

KFST Fort Stockton—Licensed to KFST Inc., 60% owned by George Baker, publisher weekly *Fort Stockton Pioneer*.
WBAP-AM-FM-TV Fort Worth—Licensed to Carter Publications Inc. (*Fort Worth Star-Telegram*).

KGAF Gainesville—Licensed to Gainesville Broadcasting Corp. President Joe M. Leonard is part owner of *Gainesville Register*.

KHOU-TV Houston—Licensed to Gulf Television Co. See *WISH Indianapolis, Ind.*
KPRC-AM-TV Houston—Licensed to Houston Post Co., publisher of *Houston Post*.
KTRH-AM-FM Houston—Licensed to KTRH Broadcasting Co., subsidiary of Houston Chronicle Pub. Co., publisher of *Houston Chronicle*.

KFYO Lubbock—Licensed to Plains Radio Broadcasting Co., 81% owned by Globe News Publishing Co., publisher of *Lubbock Avalanche and Journal, Amarillo (Tex.) News and Globe-Times*. See *KGNC Amarillo Tex.*

KWBC Navasota—Licensed to Whitten Broadcasting Co., owned by J. G. and R. H. Whitten, publishers of weekly *Examiner-Review*.

KGNB New Braunfels—Licensed to Comal Broadcasting Co. Claude W. Scruggs, 20% stockholder, owns *New Braunfels Herald*. Operated independently.

KTLU Rusk—Licensed to E. H. Whitehead, publisher of the weekly *Rusk Cherokeean* and monthly *Citizen*.

KCTV (TV) San Angelo—Licensed to Westex Television Co., 49.4% owned by Big Spring Broadcasting Co., in turn owned by Houston H. and Ed H. Harte. Houston H. Harte is president-publisher of *San Angelo Standard-Times* and *Evening Standard*. See *KENS San Antonio* below.

KCEAN-TV Temple—Licensed to Channel 6 Inc. Frank W. Mayborn, 95% owner is 90% stockholder of *KTEM Temple, Tex.* and publisher of *Temple Telegram*. See *KTEM Temple* below.

KTEM Temple—Licensed to Bell Broadcasting Co. Frank W. Mayborn, president and 90% owner, also president of Bell Pub. Co., publisher of *Temple Telegram* (operator of *KCEAN-TV*), president and owner of *Sherman Democrat* and president-part owner of *Kileen (Tex.) Herald* and *Taylor (Tex.) Press*.

KTAL-TV, KCMC-AM-FM Texarkana—Licensed to KCMC Inc., 59% owned by W. E. Hussman-Camden News Publishing Co. (Camden [Ark.] *News*), and 32% by Palmere family (*Texarkana Gazette and News Era, Eldorado Times and News, Hope Star* [50%], *Magnolia Banner News* [80%], all Ark., and *Jacksonville [Tex.] Daily Progress* [25%]).

KTBB Tyler—Licensed to Blackstone Broadcasting Co. whose principal owners are also principal owners of *Tyler Courier-Times* and *Telegraph*. Operated independently.

KRGV-AM-TV Waco—Licensed to Kenco Enterprises Inc. Owners Bruce Lee and John A. Kennedy, are owners of *Sioux Falls (S.D.) Argus-Leader*.

UTAH

KLO Ogden—Licensed to Interstate Corp. (*Ogden Standard-Examiner*). Owned by A. L. Glasman and family (George C. Hatch, Cecil L. Hefel and wives). See also *KALL* and *KUTV (TV) Salt Lake City*; *KLIX-AM-TV Twin Falls* and *KGEM Boise*, both Idaho, and *KOPR Butte, Mont.*

KALL Salt Lake City—Licensed to Salt Lake City Bcstg Co., owned by Mr. and Mrs. George C. Hatch. See *KLO Ogden, Utah*.

KUTV (TV) Salt Lake City—Licensed to KUTV Inc., 65% owned by Ogden (Utah) *Standard-Examiner* (Glasman) and 35% by *Salt Lake Tribune*. See *KLO Ogden, Utah*.

VIRGINIA

WDVA Danville—Licensed to Virginia-Carolina Broadcasting Corp. Publisher of *Danville Register* is stockholder.

WFLS Fredericksburg—Licensed to Star Broadcasting Corp. (*Fredericksburg Free Lance-Star*).

WSVA-AM-FM-TV Harrisonburg—Licensed to Shenandoah Valley Broadcasting Inc., 51% owned by Evening Star Broadcasting Co. (*Washington [D. C.] Evening Star-WMAL-AM-FM-TV*).

WGH-AM-FM Newport News—Licensed to Hampton Roads Broadcasting Corp.; 100% of stock owned by Daily Press Inc., publisher of *Newport News Press* and *Times Herald*.

WTAR-AM-TV Norfolk—Licensed to WTAR Radio-TV Corp., same ownership as *Norfolk Virginian-Pilot and Ledger-Dispatch & Star*.

WRAD Radford—Licensed to WRAD Broadcasting Co. (same ownership as *WTRF-TV Wheeling, W. Va.*)

WRNL-AM-FM Richmond—Licensed to WRNL Inc. owned by Richmond Newspapers Inc. (*Richmond Times Dispatch and News-Leader*).

WDBJ-AM-FM-TV Roanoke—Licensed to Times-World Corp., publisher of *Roanoke Times and World-News*.

WKWS Rocky Mt.—Licensed to Radio Franklin Inc. K. W. Salyer, 33 1/4% partner, is publisher of weekly *Franklin News Post*.

WASHINGTON

KPUG Bellingham—Licensed to KPUG Inc., 51% owned by Jessica L. Longston (see *KAYO Seattle, Wash.*).

KITI Chehalis-Centralia—Licensed to KITI Corp., 25% owned by Centralia Printing Co., publisher of *Centralia Chronicle*.

KSEM Moses Lake—Licensed to KSEM Inc., owned 56% by Jessica L. Longston (see *KAYO Seattle, Wash.*).

KONP Port Angeles—Licensed to Radio Pacific Inc., subsidiary of *Port Angeles News*.

KAYO Seattle—Licensed to Washington Telecasters Inc., 52% owned by Jessica L. Longston publisher of *Burley Herald-Bulletin, Rupert Minedoak County News* (weekly), both Idaho; *St. Helens (Ore.) Sentinel Mist* (semi-weekly), and *Othello (Wash.) Outlook* (weekly). See also *KPUG Bellingham* and *KSEM Moses Lake*, both Washington; *KBAR Burley, Idaho*.

KVI Seattle—Licensed to Golden West Broadcasters, 51% owned by Gene Autry. See *KOOL Phoenix* and *KOLD Tucson*, both Ariz.; *KMPC Los Angeles* and *KSFO San Francisco*, both California.

KHQ-AM-FM-TV Spokane—Licensed to *KHQ Inc.*, same ownership as *Spokane Chronicle*.

KXLY-AM-FM-TV Spokane—Licensed to Spokane Television Inc., principally owned by Morgan Murphy. For Murphy newspapers, see *WISC Madison, Wis.*

KTNT-TV Tacoma—Licensed to Tribune Publishing Co., publisher of *Tacoma News-Tribune*. Alton F. Baker, 12.46% owner, owns *Eugene (Ore.) Register-Guard (KERG)*.

WEST VIRGINIA

WHIS-AM-TV Bluefield—Licensed to Daily Telegraph Printing Co., publisher of *Bluefield Telegraph* and *Sunset News-Observer*.

WJPB-TV Weston-Fairmont—Licensed to WJPB-TV Inc., 50% owned by J. Patrick Beacom, publisher of weekly *Mannington (W. Va.) Times*. See *WVWV Grafton, W. Va.*

WVWV Grafton—Licensed to WVWV Inc., owned by J. Patrick Beacom. See *WJPB-TV Fairmont, W. Va.*

WLOG-AM-FM Logan—Licensed to E. N. Frey, publisher of the *Logan Banner*, and Robert O. Greever, partners.

WAJR-AM-FM Morgantown—Licensed to West Virginia Radio Corp. Mrs. A. J. R. Greer, president owns stock in West Virginia Publishing Co., publishers of *Morgantown Post* and *Dominion News*; *New Martinsville Wetzel Republican*. (See *WJER Dover, WVCNS Canton*, both Ohio, and *WKJF (FM) Pittsburgh, Pa.*)

WTAP-AM-FM Parkersburg—Licensed to Zanesville Publishing Co., publisher of *Zanesville (Ohio) Signal* and *Times-Recorder*. See also *WHIZ Zanesville, Ohio*.

WHAW Weston—Licensed to Central W. Virginia Service Corp., 50% owned by Richard H. Ralston, owner of weekly *Buckhannon (W. Va.) Record*.

WTRF-TV Wheeling—Licensed to WTRF-TV Inc., 90% owned by A. C. G. C., R. E. and R. C. Dix, publishers of *Martins Ferry-Bellaire Times Leader, Defiance Crescent-News, Wooster Daily Record* and *Ravenna-Kent Evening Record*, all Ohio, and *Frankfort (Ky.) State Journal*. See also *WRAD Radford, Va.*

WISCONSIN

WATK Antigo—Licensed to Antigo Broadcasting Co. Artemas F. Berner, 90% owner, is publisher of *Antigo Journal*.

WEAU-TV Eau Claire—Licensed to Post Broadcasting Corp. Owned by Appleton (Wis.) Post; interlocking ownership with *WJPG Green Bay*.

KFIZ Fond du Lac—Licensed to KFIZ Broadcasting Co. Same owners as *Fond du Lac Commonwealth Reporter*.

WDUZ Green Bay—Licensed to Green Bay Broadcasting Co., 5% owned by Harold R. Murphy, co-owner *Northshore Publishing*

Co. (weeklies *Shorewood Herald, Whitefish Bay Herald* and *Glendale Town Times*). See also *WIGM Medford, Wis.*

WJPG Green Bay—Licensed to the Green Bay Newspaper Co., publisher of *Green Bay Press Gazette*. See also *WEAU-TV Eau Claire, Wis.*

WLUC-TV Green Bay—Licensed to M&M Broadcasting Co., 55% owned by Evening Telegram Co. (*Superior [Wis.] Telegram*). See *WISC-TV Madison, Wisc.* below.

WCLO-AM-FM Janesville—Licensed to Southern Wisconsin Radio Inc., subsidiary of *Gazette Printing Co.*, publisher of *Janesville Gazette*.

WKBT (TV) LaCrosse—Licensed to *WKBB TV Inc.*, 27.5% owned by Lee Enterprises (Lee newspapers). See *KGLO Mason City, Iowa*.

WIBA-AM-FM Madison—Licensed to Badger Broadcasting Co. Inc. 66 2/3% owned by the *Capital Times* Co., publisher of *Madison Capital Times*. Other stockholders and directors include officers of the Wisconsin State Journal Publishing Co., publisher of the *Wisconsin State Journal* (Lee Enterprises). See *KGLO Mason City, Iowa*.

WISC-TV Madison—Licensed to Television Wisconsin Inc. 50% owned by Morgan Murphy (*Superior [Wis.] Telegram*). Mr. Murphy also has interests in *Manitowoc-Chippewa Falls Herald-Telegram, Two Rivers Reporter, Ashland Press*, all Wisconsin; *Virginia Mesabi News and Range Facts*, Minnesota, and *Lafayette Advertiser*, Louisiana. See also *WLUC-TV Green Bay, Wis.*; *WLUC-TV Marquette, Mich.*

WMTV (TV) Madison—Licensed to Forward Television Inc. Interlocking ownership with Lee newspapers (see *KGLO Mason City, Iowa*).

WMAM Marinette—License to Marinette Central Broadcasting Co., owned by *Mining Journal Co.* (See *WDMJ Marquette, Mich.*).

WIGM Medford—Licensed to *WIGM Inc.*, 57% owned by Harold R. Murphy, co-owner *Northshore Publishing Co.*, Milwaukee (weeklies *Shorewood Herald, Whitefish Bay Herald, Glendale Herald* and *Fox Point Bayside Herald*). See also *WDUZ Green Bay, Wis.*

WISN-AM-FM-TV Milwaukee—Licensed to Hearst Corp. Affiliated with *Milwaukee Sentinel*. For other Hearst Newspapers see *WBAL Baltimore Md.*

WITI-TV Milwaukee—Licensed to Storer Broadcasting Co. See *WGBS Miami, Fla.*

WTMJ-AM-FM-TV Milwaukee—Licensed to The Journal Co. (*Milwaukee Journal*).

WPDR Portage—Licensed to Comstock Pub. Co. W. T. Comstock, president and 99.2% stockholder, is publisher of weekly *Oconto Co. (Wis.) Reporter*.

WRJN-AM-FM Racine—Licensed to Racine Broadcasting Corp. Same ownership as *Racine Journal-Times*.

WTCH Shawano—Licensed to Shawano County Leader Pub. Co., publisher of *Shawano Leader*.

WDSM-AM-TV Superior—Licensed to Northwest Publications (Ridder Publications Inc.). Affiliated with *Duluth Herald and News-Tribune*. For other Ridder publications see *WCCO Minneapolis, Minn.*

WSAU-AM-TV, WLIN (FM) Wausau—Licensed to Wisconsin Valley Television Corp., 25.33% owned by *Wausau Record Herald*, 12.66% by *Marshfield News Herald*, 8.42% owned by *Merrill Herald*, 8.42% by *Rhineland News*, 12.66% by *Wisconsin Rapids Tribune (WFHR)*.

WFHR-AM-FM Wisconsin Rapids—Licensed to Wm. F. Huffman Radio Inc. owned by *Wisconsin Rapids Tribune Co.*, publisher of *Wisconsin Rapids Tribune*. See also *WSAU Wausau, Wis.*

WYOMING

KFBC-AM-TV Cheyenne—Licensed to Frontier Broadcasting Co. Cheyenne Newspapers Inc. (*Wyoming Eagle and State Tribune*) is minority owner. President Robert S. McCracken and family control Cheyenne Newspapers Inc. Mr. McCracken and associates also publish *Laramie Republican Boomerang* and *Bulletin, Rawlins Times, Rock Springs Rocket (KVRs)* (45.4%), *World Northern Wyoming News*. See also *KSTF (TV) Scottsbluff, Neb.*

KVRs Rock Springs—Licensed to Wyoming Bcstg. Co., 60% owned by *Rock Springs Newspapers Inc. (Rock Springs Rocket)*, which is 45.4% owned by D. G. Richardson, and 45.4% owned by Robert S. McCracken. Mr. Richardson owns 25% of license. For Mr. McCracken's holdings see *KFBC Cheyenne, Wyo.*

PUERTO RICO

WKAQ-AM-TV San Juan—Licensed to El Mundo Inc., publisher of *San Juan El Mundo*.

Transfers of Tv Station Ownership

A Record of All Television Station Sales

ALABAMA

WABT Birmingham—Licensed to Television Corp. of Alabama (Birmingham News Co.). Original owners: The Television Co. (Ed Norton 75%; Thad Holt, 25%). Original call letters: WAFM-TV. Sales price: \$2.4 million (with WAFI and WAFM(FM)). FCC approved: June 10, 1953, on condition Birmingham News Co. relinquish WSGN-AM-FM-TV Birmingham. [For the Record, June 22, 1953]. Note: On Jan. 25, 1956, FCC approved \$18.7 million purchase of Birmingham News Co. by S. I. Newhouse [For the Record, Jan. 30, 1956].

WBRC-TV Birmingham—Licensed to WBRC Inc. (see Taft stations in "Group Ownership"). Former owner: Storer Bcstg. Co. Sales price: \$6,350,000 (with WBRC-AM). FCC approved: May 8, 1957 [For the Record, May 13, 1957]. Note: Storer purchased WBRC-AM-TV for \$2.4 million from Eloise S. Hanna in May 1953 [For the Record, June 1, 1953] and was required to sell stations with FCC approval of purchase of WPHH (TV) Wilmington-WIBG-AM-FM Philadelphia.

WSGN-TV Birmingham (now deleted)—Licensed to Jemison Broadcasting Co. Original owners: Birmingham News Co. Sales price: \$300,000 (with WSGN-AM-FM). FCC approved: June 26, 1953 [For the Record, July 6, 1953]. Note: This was part of condition imposed by FCC in granting Birmingham News Co. purchase of WAFI, WAFM (FM) and WAFM-TV (now WABT).

WKRQ-TV Mobile—Licensed to WKRQ-TV Inc. (Kenneth R. Giddens and Mobile Press Register). Former owners: Shirley Rester Conrad and others. Sales price: \$1,179,915 (with WKRQ-AM-FM). FCC approved: Feb. 20, 1958 [For the Record, March 3, 1958]. Note: Mr. Giddens was a 20% stockholder before the transaction.

WSFA-TV Montgomery—Licensed to Broadcasting Co. of the South (See listing in "Group Ownership"). Former owner: WKY Television System Inc. Sales price: \$2,225,000. FCC approved: Sept. 2, 1959 [For the Record, Sept. 14, 1959]. Note: Founded by David E. Dunn and associates and sold to WKY Television System Inc. in 1955 for \$568,529 (with WSFA) [For the Record, Feb. 28, 1955].

ALASKA

KENI-TV Anchorage—Licensed to All-Alaska Broadcasters Inc. (Alvin O. Bramstedt and wife, 20%; Ketchikan Alaska TV Inc., 13.33%; and others). Former owner: Lathrop Co. and others. Sales price: \$1.2 million (with KENI and KFAR-AM-TV Fairbanks and KTKN Ketchikan, all Alaska). FCC approved: March 17, 1960 [For the Record, March 23, 1960]. Note: Station founded by Richard R. Rollins and Keith Kiggins as KFIA (TV). Sold to Midnight Sun Broadcasting Co. (Lathrop Co. and others) for \$100,000 interest in Midnight Sun. FCC approved: Dec. 29, 1954 [For the Record, Jan. 10, 1955].

KFAR-TV Fairbanks—See KENI Anchorage, above.

KINY-TV Juneau—Licensed to Juneau Broadcasters Inc. (Jerry W. McKinley, 35.4%; Elton E. Engstrom, 13.4% and others). Original owner: Alaska Broadcasting System Inc. Sales price: \$52,250. FCC approved: March 27, 1959 [For the Record, April 6, 1959].

ARIZONA

KVAR (TV) Mesa—Licensed to KTAR Broadcasting Co. Original owners: Harkins Broadcasting Co. Original call letters: KTYL-TV. Sales price: Assumed obligations totaling \$251,000 and leased land and buildings for five years at \$630 a month. FCC approved: June 17, 1954 [For the Record, June 23, 1954].

KOY-TV Phoenix (now deleted)—Licensed to Maricopa Broadcasters (KOOL-AM-TV) with which it shared time on ch. 10). Original owners: KOY Broadcasting Co. Sales price: \$200,000. FCC approved: May 5, 1954 [For the Record, May 10, 1954].

KPHO-TV Phoenix—Licensed to Meredith Engineering Co. Original owners: Phoenix Television Inc. Sales price: \$1.5 million (with KPHO). FCC approved: June 25, 1952 [For the Record, June 30, 1952].

Note: Station, originally KTLX, first owned by W. L. Picken, R. L. Wheelock and H. H. Coffield, then ownership broadened to include some KPHO stockholders, finally (in 1949) taken over by John C. Mullins and associates.

KVOA-TV Tucson—Licensed to Arizona Broadcasting Co. (Clinton D. McKinnon and associates). Original owner: John J. Louis and family. Sales price: \$288,904 plus assumption of \$225,000 in obligations (with KVOA). FCC approved: June 29, 1955 [For the Record, July 4, 1955].

KGUN-TV Tucson—Licensed to KGUN-TV Inc. (See Hilberg-Buse-Richter stations in Group Ownership). Previous owner: H. U. Garrett and associates. Sales price: \$1.44 million. FCC approved: Dec. 14, 1960 [For the Record, Dec. 26, 1960]. Note: Mr. Garrett and his group bought KGUN-TV (then KDWI-TV) for \$533,000 in 1956 from D. W. and Kathleen Ingram.

KIVA (TV) Yuma—Licensed to Valley Telecasting Co. (Bruce Merrill). Previous owners: Floyd B. Odum and Harry Butcher. Sales price: \$550,000. FCC approved: Feb. 1, 1961 [For the Record, Feb. 13, 1961]. Note: Odum group took over control in 1959 by assuming indebtedness of \$241,000; Mr. Butcher bought 25% interest for \$150,000. Mr. Butcher originally bought the station from Donald Ellsworth and associates in 1957 for \$241,000.

KYAT Yuma (now deleted)—Licensed to Marietta Investment Corp. (See KFMB-TV San Diego, Calif.).

ARKANSAS

KTVE (TV) El Dorado—Licensed to KTVE Inc. (Veterans Broadcasting Co., 80.5%; William H. Simon, 19.5%). Previous owner: Dr. Joe F. Rushton and associates. Sales price: \$1.1 million. FCC approved: Sept. 8, 1960 [For the Record, Sept. 19, 1960]. Note: Mr. Simon sold 48% to Veterans in July and another 32.5% in September, for a total consideration of \$282,000. KTVE was originally licensed to South Arkansas TV Co. under call letters KRBB (TV). Rep. Oren Harris (D-Ark.) bought 25% interest in 1957 for \$5,000, but sold back his interest in 1958 for the return of his \$5,000 note.

KNAC-TV Fort Smith—Licensed to American Television. Donald W. Reynolds (49%) purchased remaining 51% from Harry Pollock. Sales price: \$565,000. FCC approved: Jan. 8, 1959 [For the Record, Jan. 19, 1959]. Note: Mr. Pollock (16.6% owner) purchased 50% of American Television from George T. Herreich and Harry Newton Co. for \$175,000. FCC approved: March 5, 1958 [For the Record, March 10, 1958]. Mr. Herreich bought 50% from estate of Hiram S. Nakdimen in 1957 for obligations in excess of \$150,000.

KBTM-TV Jonesboro—Licensed to Regional Bcstg. Co. (John T. Griffin-James C. Leake). Original owner: Harold E. King and wife. Sales price: \$6,500. FCC approved: July 19, 1956 [For the Record, July 30, 1956].

KRTV (TV) Little Rock (now deleted)—Licensed to Little Rock Telecasters Inc. (Rowley-Brown Broadcasting Co.). Original owners: Rowley-Brown Broadcasting Co. and Donald W. Reynolds. Sales price: \$52,500 and assumption of \$300,000 in liabilities. FCC approved: Aug. 26, 1953 [For the Record, Aug. 31, 1953]. Note: Station facilities sold to Central South Sales Co., owners of KATV (TV) Pine Bluff, Ark., for \$400,000 in March 1954 [For the Record, March 8, 1954].

CALIFORNIA

KBAK-TV Bakersfield—Licensed to Bakersfield Broadcasting Co. (Reeves Broadcasting & Development Corp.). Previous owner: San Francisco Chronicle-KRON-TV. Sales price: \$1.25 million. FCC approved: Oct. 12, 1960 [For the Record, Oct. 17, 1960]. Note: Founded by Sheldon Anderson as KAFY-TV in 1953. 51% sold to San Francisco Chronicle in 1953 for \$85,000 (with KAFY), with remainder of stock purchased in 1954.

KERO-TV Bakersfield—Licensed to Transcontinent Television Corp. (See KFMB-TV San Diego, Calif.).

KVIO-TV Eureka—Licensed to California Northwest Broadcasting Corp. (Carl R. and Leah McConnell). Former owners: Carroll R. Hauser, 50%; Shasta Telecasting Corp. (KUIP-AM-TV Redding, Calif.), 50%. Sales price: \$83,472. FCC approved: May 18, 1960 [For the Record, May 23, 1960]. Note: Founded by Carroll R. Hauser as KHUM-TV. Sold 50% to Shasta Telecasting Corp. for out-of-pocket expenses.

FCC approved August 2, 1957 [For the Record, August 5, 1957].

KFRE-TV Fresno—Licensed to Triangle Publications Inc. Original owner: California Inland Broadcasting Co. (Paul R. Bartlett, et al). Sales price: \$3 million (with KFRE-AM-FM). FCC approved: Dec. 30, 1959 [For the Record, Jan. 5, 1959].

KJEO (TV) Fresno—Licensed to Shasta Telecasting Corp. (see Group Ownership). Original owner: J. E. O'Neill and associates. Sales price: \$3 million. FCC approved: May 17, 1961 [For the Record, May 22, 1961].

KABC-TV Los Angeles—Licensed to American Broadcasting-Paramount Theatres Inc. Original owner: American Broadcasting Co. Inc. Original call letters: KBCA-TV. Note: This was change of ownership when ABC merged with United Paramount Theatres Inc. FCC approved: Feb. 9, 1953 [For the Record, Feb. 16, 1953].

KCOF (TV) Los Angeles—Licensed to KCOF Television Inc. (Naf Corp.). Former owners: Kenyon Brown, Harry L. (Bing) Crosby, George L. Coleman, Joseph A. Thomas and Alvin G. Flanagan. Sales price: \$1.5 million in the aggregate. FCC approved: Jan. 28, 1960 [For the Record, Feb. 8, 1960]. Note: Founded by Mrs. Dorothy Schiff Sonneborn as KLAC-TV. Sold to Copley Press for \$1,375,000 in December 1953 [For the Record, Jan. 4, 1954]. Messrs. Brown, Crosby, Coleman, Thomas and Flanagan bought station from Copley Press Inc. for \$4 million. FCC approved: Dec. 11, 1957 [For the Record, Dec. 16, 1957].

KHJ-TV Los Angeles—Licensed to RKO Teleradio Inc. (General Tire & Rubber Co.). Original owner: Earle C. Anthony Inc. Original call letters: KFI-TV. Sales price: \$2.5 million. FCC approved: Aug. 8, 1951 [For the Record, Aug. 13, 1951].

KNXT (TV) Los Angeles—Licensed to Columbia Broadcasting System Inc. Original owner: Thomas S. Lee Enterprises Inc. (General Tire & Rubber Co.). Original call letters: KTSL. Sales price: \$3.6 million. FCC approved: Dec. 27, 1950 [For the Record, Jan. 1, 1951]. Note: Licensee sold to General Tire & Rubber Co. from estate of Thomas S. Lee in 1950, with other Don Lee properties, for \$12,320,000 [For the Record, Jan. 1, 1951].

KTRB-TV Modesto—Licensed to O'Neill Broadcasting Co. (J. E. O'Neill). Former owners: William H. Bates Jr. and Margie W. Cleary. Sales price: \$5,000 (assignment of CP). FCC approved: Sept. 5, 1957 [For the Record, Sept. 16, 1957].

KBET-TV Sacramento—Licensed to Great Western Broadcasting Corp. (J. H. Whitney & Co.). Original owner: Sacramento Telecasters Inc. (William Wright and sons, 20.55%; John H. Schachte, 15.48% and others). Sales price: \$4.5 million. FCC approved: Dec. 23, 1958 [For the Record, Dec. 23, 1958].

KCCG-TV Sacramento—Licensed to Capital Television Co. (Melvin Lord, 16.8%; Melvin Lucas, Clarence A. Hallen, Henry P. Deane, 11.1%, and others. Original owners: Melvin Lucas and group. Sales price: \$70,548. FCC approved: Oct. 7, 1959 [For the Record, Oct. 19, 1959].

KCCC-TV Sacramento (now deleted)—Licensed to Capital City TV Corp. (Lincoln Dellar). Original owners: Harry W. McCarty and Ashley L. Robison. Sales price: \$400,000. FCC approved: Oct. 4, 1956 [For the Record, Oct. 8, 1956].

KCRA Sacramento—Licensed to Kelly Broadcasting Co. (Gerald and C. Vernon Hansen and family). Original owners: 50% owned by the family of the late Ewing C. Kelly. Sales price: \$2.8 million for 50% (with KCRA-AM-FM). FCC approved: April 18, 1962 [For the Record, April 23, 1962].

KFMB-TV San Diego (also see KYAT [TV] Yuma, Ariz. and KERO-TV Bakersfield, Calif.)—Licensed to Transcontinent Television Corp. Former owner: Marietta Broadcasting Inc. Sales price: stock merger between Marietta (Jack D. Wrather Jr., Edward Petry Inc.) and Transcontinent (J. Fred Schoellkopf IV, Seymour H. Knox III, David Forman, George F. Goodyear, Paul A. Schoellkopf Jr.). FCC approved: May 13, 1959 [For the Record, May 18, 1959]. Former owner: Wrather-Alvarez Broadcasting Inc. (Jack D. Wrather Jr., 38.9%; Maria Helen Alvarez, 38.9%; Edward Petry & Co., 22.2%). Sales price: \$2.9 million for Mrs. Alvarez' 38.9%. FCC approved: July 10, 1958 [For the Record, July 14, 1958]. Note: Petry company bought 22.2% of then Wrather-Alvarez Broadcasting Inc. for \$633,333 in July 1953 [For the Record, July 27, 1953]. Wrather-Alvarez Broadcasting Inc. bought KFMB-

AM-TV from John A. Kennedy for \$3 million in March 1953 [For the Record, March 30, 1953]. Mr. Kennedy bought stations from Jack Gross for \$25,000 in April 1951 [For the Record, April 25, 1951]. Wrather-Alvarez bought **KERO-TV** Bakersfield, Calif. from Kern County Broadcasters Inc. (Albert B. DeYoung and associates) for \$2.15 million in July 1957 [For the Record, July 22, 1957].

KFSD-TV San Diego—Licensed to KFSD Inc. (Weekly Publications Inc. [Newsweek magazine], 46.22%; Fox, Wells & Rogers, 42.55%. Weekly Publications purchased its interest in August 1957 for \$1.5 million). Original owner: Airfan Radio Corp. (Thomas E. Sharpe and associates). Sales price: \$2.2 million (with KFSD). FCC approved: Oct. 13, 1954 [For the Record, Oct. 18, 1954].

KOGO-TV San Diego—Licensed to Time-Life Broadcast Inc. Original owners: Washington Post Co. and Fox, Wells & Rogers. Sales price: \$6,125,000 (with KOGO-AM-FM). FCC approved: March 21, 1962 [For the Record, March 26, 1962].

KBAY-TV San Francisco—Licensed to Bay TV (Sherrill C. Corwin). Former owners: Leonard and Lily Averett. Sales price: \$1,750. FCC approved: April 17, 1957 [For the Record, April 22, 1957]. Note: The Averetts obtained KBAY-TV in December 1954 from Lawrence A. Harvey; no consideration involved [For the Record, Jan. 19, 1955].

KGO-TV San Francisco—Licensed to American Broadcasting-Paramount Theatres Inc. Note: This was change of ownership when ABC merged with United Paramount Theatres Inc. FCC approved: Feb. 9, 1953 [For the Record, Feb. 16, 1953].

KPIX (TV) San Francisco—Licensed to Westinghouse Broadcasting Co. Original owners: KPIX Inc. (Wesley I. Dumm and associates). Sales price: \$7.5 million. FCC approved: July 2, 1954 [For the Record, July 12, 1954].

KSBJ-TV San Luis Obispo—Licensed to Valley Electric Co. (Valley Enterprises Co., owned by John C. Cohan and Jerome Kantro). Original owners, Christina M. Jacobson and Leslie H. Hacker. Original call letters: KVEC-TV. Sales price: \$450,000 (with KVEC). FCC approved: June 13, 1956 [For the Record, June 25, 1956].

KEYT (TV) Santa Barbara—Licensed to KEYT Inc. (William F. and Nancy Lutton). Original owner: Santa Barbara Broadcasting & Tv Corp. Sales price: \$1.4 million. FCC approved: March 27, 1957 [For the Record, April 1, 1957].

KOVR (TV) Stockton—Licensed to Metropolitan Broadcasting Corp. (See Group Ownership). Former owner: Gannett Co. Sales price: \$1,391,000 for 96.64%. FCC approved: Dec. 29, 1959 [For the Record, Jan. 4, 1960]. Note: Gannett Co. bought station from H. L. Hoffman in 1958 for \$1,477,239 [For the Record, Jan. 13, 1958].

KVVG (TV) Tulare (now deleted)—Licensed to James Stacy. Former owner: UHF Telecasting Corp. (M. B. Scott and Joseph Justman). Sales price: \$10,000 and assumption of liabilities. FCC approved: Jan. 30, 1957 [For the Record, Feb. 4, 1957]. Note: Messrs. Scott and Justman purchased station in March 1955 from Sheldon Anderson for \$350,000 in obligations [For the Record, March 28, 1955].

COLORADO

KBTB (TV) Denver—Licensed to Tv Denver Inc. (John C. Mullins, 50%; Webb & Knapp Inc.-William Zechendorf, 50%). Webb & Knapp bought 50% interest from Frank R. Leu for \$850,000. FCC approved: March 28, 1956 [For the Record, April 2, 1956]. Note: Messrs. Mullins and Leu bought KBTB from Colorado Tv Corp. (W. D. Pyle and associates) for \$900,000 in 1955.

KLZ-TV Denver—Licensed to LTF Broadcasting Corp. (Time Inc.). Original owner: Aladdin Radio and Television Inc. Sales price: \$3.5 million (with KLZ-AM-FM). FCC approved: June 25, 1954 [For the Record, July 5, 1954].

KTVR (TV) Denver—Licensed to KTVR Inc. (Gotham Broadcasting Co.). Original owner: Eugene F. O'Fallon Inc. Original call letters: KFEL-TV. Transferred to Eugene F. O'Fallon Trust, Sept. 1953. Transferred to Gotham Eastg. for \$400,000 and assumption of \$300,000 in obligations. FCC approved: July 27, 1955 [For the Record, August 1, 1955]. 50% transferred to Radio Hawaii for payment of half of purchase price and half of obligations. FCC approved: Nov. 16, 1955. Gotham repur-

chased 50% from Radio Hawaii. Sales price: \$150,000. FCC approved: March 25, 1959 [For the Record, April 6, 1959].

KOAA (TV) Pueblo—Licensed to Metropolitan Tv Co. (Bob Hope, William Grant, James L. Saphier, Quigg Newton and others). Original owner: Bankers Life & Casualty Co. Original call letters: KCSJ-TV. Sales price: \$1,250,000. FCC approved: Dec. 13, 1961 [For the Record, Dec. 25, 1961]. Note: Founded by Douglas D. Kahle, 67%, and Robert L. Clinton, 33%. Sold in 1954 to Bankers Life & Casualty Co. for settlement of loan of \$323,000 (with KCSJ).

KHQL-TV Sterling—Licensed to Richard B. Steuer. Original owner: BI-States Co. Sales price: \$2,185 (for cp). FCC approved: Feb. 1, 1961 [For the Record, Feb. 6, 1961].

CONNECTICUT

WICC-TV Bridgeport—Licensed to Bridgeport Broadcasting Co. (original owner), Connecticut-New York Broadcasters Inc. purchased 80% from Phillip Merryman and Manning Slater. Sales price \$1,228,400 (with WICC-AM) and \$275,000 to not complete for 10 years. FCC approved: Feb. 25, 1959 [For the Record, March 2, 1959].

WHCT (TV) Hartford—Licensed to Hartford Phonevision Co. (RKO General Inc.). Former owners: Edward D. Taddel and associates. Sales price: \$150,000 plus \$245,200 for 10-year lease (and option to purchase for \$570,000 at end of four years). FCC approved: June 1, 1960 [For the Record, June 6, 1960]. Note: Founded as WGTH-TV, 55% owned by RKO General Inc., and 45% by Hartford Times. Sold to CBS in 1956 for \$650,000. FCC approved: Feb. 23, 1956. Mr. Taddel and group bought station from CBS for \$250,000. FCC approved: Dec. 23, 1958 [For the Record, Dec. 29, 1958].

WHNB-TV New Britain—Licensed to Connecticut Television Inc. (Transcontinental Properties Inc. and H & E Balaban Corp.). Former owner: National Broadcasting Co. Former call letters: WNBC (TV). Sales price: (with WKNB, later resold). FCC approved: Sept. 23, 1959 [For the Record, Oct. 5, 1959]. Note: Founded by Julian Gross and associates as WKNB-TV and sold to NBC in 1956 for \$600,000 (with WKNB). [For the Record, Dec. 17, 1956].

WNHC-TV New Haven—Licensed to Elm City Bestg. Corp. (Triangle Publications Inc.-WFIL-AM-FM-TV Philadelphia). Original owners: Aldo DeDominicis, Patrick J. Goode and associates. Sales price: \$5.4 million (with WNHC-AM-FM). FCC approved: June 20, 1956 [For the Record, July 2, 1956].

DELAWARE

WVUE (TV) Wilmington (now deleted)—Licensed to Storer Bestg. Co. Former owner: Paul F. Harron and associates. Sales price: \$5.6 million (including WTBC-AM-FM Philadelphia). Former call letters: WPHF (TV). FCC approved (conditioned on Storer disposal of WREB-AM-FM-TV Birmingham, Ala.) March 28, 1957 [For the Record, April 1, 1957]. Note: Mr. Harron and associates purchased stations in March 1955 for \$3.7 million from J. F. Steinman interests [For the Record, April 4, 1955]. Tv call letters were WDEL-TV at that time.

DISTRICT OF COLUMBIA

WTOP-TV Washington—Licensed to Washington Post Co. Original owner: Bamberger Broadcasting Service Inc. Original call letters: WOIC. Sales price: \$14 million. FCC approved: July 26, 1950 [For the Record, July 31, 1950]. CBS, 45% owner of WTOP Inc., sold its interest to Washington Post Co., 55% stockholder, for \$3.5 million in Oct. 1954.

FLORIDA

WESH-TV Daytona Beach—Licensed to Telrad Inc. (John H. Perry estate interests). Former owners: W. Wright Esch, A. B. Esch and Louis Ossinsky Sr. Sales price: \$5,000 plus \$150,000 loan. FCC approved: April 25, 1956 [For the Record, May 7, 1956].

WTVI (TV) Fort Pierce—Licensed to Atlantic Broadcasting Co. (Isadore J. Fine and associates). Previous owner: Gene T. Dyer. Sales price: \$175,795 for cp. FCC approved: July 6, 1961 [For the Record, July 17, 1961].

WJKT (TV) Jacksonville—Licensed to Washington Post Co. (owner of WTOP-AM-FM-TV Washington). Original owner: Florida Broadcasting Co. Original call letters: WMBR-TV. Sales price: \$2.47 million (with WMBR-AM-FM). FCC approved: Jan. 28, 1953 [For the Record, Feb. 2, 1953]. Note: Sale of WMBR-AM-FM to WWDC Inc. (WWDC Washington, D. C.) for \$375,000. FCC approved: July 31, 1958. [For the Record, Aug. 11, 1958].

WOBS-TV Jacksonville (now deleted)—Licensed to Southern Radio & Equipment Co. (Carmen Macri). Original owner: E. D. Rivers Sr., majority stockholder. Sales price: \$90,000 (with WOBS) for additional 60% interest (Mr. Macri already owned 21%). FCC approved: July 27, 1955 [For the Record, August 1, 1955].

WGBS-TV Miami—Licensed to Storer Broadcasting Co. This was a combination purchase of a construction permit for ch. 23 WMIE-TV Miami for \$35,410 and of facilities of ch. 23 WFTL-TV Fort Lauderdale for \$300,000. Original owners: WMIE-TV, E. D. Rivers Sr. and associates; WFTL-TV. Gore Publishing Co. principal owner. FCC approved: Dec. 16, 1954 [For the Record, Dec. 27, 1954].

WDBO-TV Orlando—Licensed to Cherry Bestg. Co. (William S. Cherry and associates). Original owner: Orlando Bestg. Co. Sales price: \$3 million (with WDBO-AM-FM). FCC approved: May 8, 1957 [For the Record, May 13, 1957].

WEAL-TV Orlando—Licensed to Orange County Broadcasters Inc. Original owner: Carmen Macri, 40% stockholder. Sales price: \$29,000 (with WABR). R. H. Gunkel, 40% stockholder, increased holdings to 60% and James H. Sawyer, 20% stockholder, increased holdings to 40%. FCC approved: Nov. 3, 1955 [For the Record, Nov. 14, 1955].

WLOF-TV Orlando—Licensed to Mid-Florida Tv Corp. (Joseph L. Brechner, president and 63% owner of Class B, stock). Former owners: John W. Kluge and wife, 24.6%; Joseph L. Brechner, price: \$350,000 for 37% Class B stock. FCC 17.3% and others, all Class B stock. Sales approved: Dec. 29, 1959 [For the Record, Jan. 11, 1960].

WJDM-TV Panama City—Licensed to Herald Publishing Co. (Albany [Ga.] Herald-WALB-AM-TV Albany, Ga.). Former owners: Mel Wheeler and wife. Sales price: \$340,000. FCC approved: June 29, 1960 [For the Record, July 4, 1960]. Note: Founded by J. D. Manley as WJDM (TV). Sold to Mr. Wheeler in 1957 for \$60,000. FCC approved: Nov. 21, 1957 [For the Record, Dec. 2, 1957].

WTVT (TV) Tampa—Licensed to WKY Tv System Inc. (Oklahoma Pub. Co.-WKY-AM-TV Oklahoma City). Original owners: W. Walter Tison and associates. Sales price: \$3.5 million. FCC approved: July 19, 1956 [For the Record, July 30, 1956].

WEAT-TV West Palm Beach—Licensed to Palm Beach Tv Inc. (Rex Rand and associates). Former owner: RKO Teleradio Pictures Inc. Sales price: \$600,000 (with WEAT). FCC approved: May 16, 1957 [For the Record, May 20, 1957]. Note: RKO Teleradio purchased WEAT-AM-TV from James R. and June H. Meacham for \$301,000 in July 1955 [For the Record, Aug. 1, 1955].

WPTV (TV) West Palm Beach—Licensed to Scripps-Howard Broadcasting Co. Original owner: John H. Phipps. Sales price: \$2 million. FCC approved: Dec. 13, 1961 [For the Record, Dec. 25, 1961]. Note: Founded by Theodore Granik and William H. Cook as WJNO-TV. Sold in 1956 to John H. Phipps for \$642,500.

GEORGIA

WLWA (TV) Atlanta—Licensed to WIBC Inc. (R. M. Fairbanks and associates). Original owner: Crosley Broadcasting Corp. Sales price: \$2,251,000 plus book value of working capital. FCC approved: Sept. 13, 1962 [For the Record, Sept. 24, 1962].

TO BUY OR SELL A TELEVISION OR RADIO STATION

HAMILTON-LANDIS & ASSOC., Inc.

WASHINGTON, D.C. 1737 DeSales St., N.W. EX 3-3456
CHICAGO 1714 Tribune Tower DE 7-2754

SAN FRANCISCO 111 Sutter St. EX 2-5671
DALLAS 1511 Bryan St. RI 8-1175

NATIONWIDE • NEGOTIATIONS
 FINANCING • APPRAISALS

1962). Note: Founded by *Atlanta Journal* as WSB-TV. When *Journal* merged with *Atlanta Constitution* in 1950, it sold these facilities to Broadcasting Inc. group for \$525,000. In 1953 Broadcasting Inc. sold these facilities (WLTV [TV]) to Crosley Broadcasting Corp. for \$1.5 million.

WRDW-TV Augusta—Licensed to WPIT Inc. (Friendly Group). Original owners: Southeastern Newspapers Inc. (*Augusta Chronicle and Herald*). Sales price: \$1,575,000. FCC approved: April 20, 1960 [For the Record, April 25, 1960]. Note: Founded by Grover C. Maxwell Sr., Harry W. Jennigan Sr., Judge F. Frederick Kennedy, Allen M. Woodall and W. R. Ringson. Sold to Southeastern Newspapers in 1956 for \$1 million (with WRDW) [For the Record, Feb. 27, 1956].

WOKA (TV) Macon (now deleted)—Licensed to Macon Tv Co. (J. C. Barnes Sr. and E. K. Cargill). Original owners: W. A. Fickling and WNEK Macon. Sales price: \$1 and assumption of \$260,000 in obligations. FCC approved: April 19, 1955 [For the Record, April 25, 1955].

WCTV (TV) Thomasville—Licensed to John H. Phipps. Original owner: E. D. Rivers Sr. Sales price: \$887,000 for expenses and equipment plus assumption of May 11, 1955 [For the Record, May 23, 1955].

HAWAII

KHBC-TV Hilo—See KGMB-TV Honolulu below.

KGMB-TV Honolulu—Licensed to Hawaiian Broadcasting System Ltd. Original owner: 51.4% interest in *Honolulu Star-Bulletin*, parent company of licensee, held by Wallace Rider Farrington estate. Sales price: \$5,720,820 for 51.4% interest in *Star-Bulletin*. FCC approved: March 21, 1962 [For the Record, March 26, 1962]. Note: Founded by Consolidated Amusement Corp. and sold to Hialand Development Corp. in 1958 for \$8.7 million (with real estate and KGMB, KHBC-AM-TV Hilo and KMAU-TV Wailuku). *Honolulu Star-Bulletin* became 24.5% owner in 1959. Hialand sold 75.5% interest to *Star-Bulletin* in 1959 for \$2.35 million.

KONA (TV) Honolulu—Licensed to Radio Honolulu Ltd. (*Honolulu Advertiser*, 50%; J. Elroy McCaw-John D. Keating, 50%). Original owner of 100% common voting stock: Herbert M. Richards. Sales price: \$60,500 plus assumption of \$200,000 stock subscription by *Advertiser Publishing Co.*-KGU and Island Broadcasting Co.-KPOA on a 50/50 basis. FCC approved: June 3, 1953 conditioned on relinquishment of KPOA [For the Record, June 15, 1953].

KHVV-TV Honolulu—Kaiser Hawaiian Village Television Inc. (Henry J. Kaiser and Hal Lewis). Former owners: Albert Zugsmith, Arthur B. Hogan, Richard C. Simonton and Jack Burnett. Former call letters: KULA-TV. Sales price: \$685,000. FCC approved: June 11, 1958 [For the Record, June 16, 1958]. Mr. Zugsmith and associates bought KULA-TV from the Dolph-Petty group for \$600,825 (with KULA) in January 1956 [For the Record, Jan. 16, 1956].

KMAU-TV Wailuku—See KGMB-TV Honolulu above.

IDAHO

KLIX-TV Twin Falls—Licensed to Southern Idaho Broadcasting & Tv Co. (A. L. Glassman and family). Original owners: J. Robb Brady Trust Co., Frank C. Carman and Grant R. Wrathall. Sales price: \$95,598 (with KLIX). FCC approved: March 7, 1956 [For the Record, March 12, 1956].

ILLINOIS

WBLN (TV) Bloomington—Licensed to WBLN Tv Inc. (Worth S. Rough). Original owner: Cecil W. Roberts. Sales price: \$1 plus assumption of \$199,961 in obligations. FCC approved: July 13, 1955 [For the Record, July 18, 1955].

WBBM-TV Chicago—Licensed to Columbia Broadcasting System Inc. Original owner: Balaban & Katz Inc. (subsidiary of United Paramount Theatres Inc.). Original call letters: WBKB. Sales price: \$6 million. FCC approved: Feb. 9, 1953 [For the Record, Feb. 16, 1953].

WBKB (TV) Chicago—Licensed to American Broadcasting-Paramount Theatres Inc. Original owner: American Broadcasting Co. Original call letters: WENR-TV. Note: This was change of ownership when ABC merged with United Paramount Theatres Inc. FCC approved: Feb. 9, 1953 [For the Record, Feb. 16, 1953].

WIND-TV Chicago—Licensed to Westinghouse Bcstg. Co. Original owner; WIND Inc. (*Chicago Daily News*, Ralph L. Atlas and family). Sales price: \$5.3 million (with WIND). FCC approved: Nov. 8, 1956 [For the Record, Nov. 12, 1956].

WDAN-TV Danville—Licensed to Plains Television Corp. (Transcontinental Properties Inc. and H. & E. Balaban). Original owners: Gannett Publishing Corp. Sales price: \$75,000. FCC approved: July 27, 1960 [For the Record, August 3, 1960].

WTVP (TV) Decatur—Licensed to Metro-media Inc. (John W. Kluge and associates). Previous owner: George A. Bolas and group. Sales price: \$570,000. FCC approved: Sept. 29, 1960 [For the Record, Oct. 10, 1960]. Note: Mr. Bolas and his group bought control of WTVP from William A. Schellabarger and associates for \$200,000 plus \$20,000 yearly lease of premises for five years in 1958.

WBMD-TV Peoria—Licensed to Midwest Tv Inc. (August C. Meyer and wife, 51%; Illinois Broadcasting Co. [WSOY-AM-FM Decatur, Ill.] 20%; owners of *Champaign News-Gazette* [WDWS Champaign, Ill.] 20%. Original owners: Charles C. Caley, 51%; John E. Fetzer, 49%. Sales price: \$1,850,000 (with WBMD-AM-FM). FCC approved June 15, 1960 [For the Record, June 20, 1960].

WTVH (TV) Peoria—Licensed to Metropolitan Broadcasting Corp. (See Group Ownership). Former owner: Hilltop Broadcasting Co. (55% owned by Peoria *Star-Journal*). Sales price: \$610,000. FCC approved: Dec. 29, 1959 [For the Record, Jan. 4, 1960]. Note: Founded by Hugh R. Norman and Edward C. Schoede. Sold to Hilltop Broadcasting Co. in 1954 for \$210,000 [For the Record, May 10, 1954].

INDIANA

WEHT (TV) Evansville—Licensed to WEHT Inc. (Henry Hilberg and James R. Clark Jr.). Original owner: Malco Theatres Inc. Sales price: \$820,000 (with WEOA Evansville). FCC approved: Oct. 24, 1956 [For the Record, Oct. 29, 1956].

WFIE-TV Evansville—Licensed to Premier Television Inc. (WAVE-AM-TV Louisville, Ky.). Original owners: Grand Carlton Corp. (Jesse D. Fine and family). Sales price: \$586,937. FCC approved: July 19, 1956 [For the Record, July 30, 1956].

WANE-TV Fort Wayne—Licensed to Indl-McConnell and associates. Original caller owner: Universal Bcstg. Co. (C. Bruce ana Bcstg. Co. (J. H. Whitney & Co.). For letters: WINT (TV). Sales price: \$10 million (with WANE and WISH-AM-TV Indianapolis). FCC approved: Oct. 10, 1956 [For the Record, Oct. 15, 1956]. Note: Universal purchased Ft. Wayne stations in June 1956 from R. Morris Pierce, Frederick W. Wolf, John F. Patt and associates for \$800,000 [For the Record, June 25, 1956].

WKJG-TV Fort Wayne—Licensed to WKJG Inc. (Truth Publishing Co., Walter R. Beardsley and Albert C. Wade). Original owners: Walter L. Thoms and associates. Sales price: \$1,925,000 (with WKJG). FCC approved: March 13, 1957 [For the Record, March 18, 1957].

WFBM-TV Indianapolis—Licensed to TLF Broadcasters Inc. (Time Inc.). Original owner: Consolidated Tv & Radio Broadcasters Inc. (Harry M. Bitner interests). Sales price: Part of a package deal, including WFBM-AM-TV, WOOD-AM-TV Grand Rapids and WTCN-AM-TV Minneapolis, for \$15,750,000. FCC approved: April 17, 1957 [For the Record, April 22, 1957].

WISH-TV Indianapolis—Licensed to Indiana Bcstg. Co. (J. H. Whitney & Co.). Original owner: Universal Bcstg. Co. (C. Bruce McConnell and associates). Sales price: \$10 million (with WISH and WANE-AM-TV Ft. Wayne). FCC approved: Oct. 10, 1956 [For the Record, Oct. 15, 1956].

WFAM-TV Lafayette—Licensed to Sarkes Tarzian Inc. Former owner: Lafayette Broadcasting Inc. Sales price: \$65,000. FCC approved: May 15, 1959 [For the Record, May 25, 1959]. Original owner: Olney E. Richardson. Sales price: \$330,000 (with WASK Lafayette). FCC approved Feb. 21, 1957 [For the Record, Feb. 25, 1957].

IOWA

KCRG-TV Cedar Rapids—Licensed to Cedar Rapids Television Co. (Cedar Rapids Gazette). Original owners: Myron N. Blank, Harrison E. Spangler and associates, 70%; Cedar Rapids Gazette, 30%. Original call letters: KCRIT-TV. Sales price: \$101,500 by Cedar Rapids Gazette of remaining 70% interest (with KCRG). FCC approved: Aug. 12, 1914 [For the Record, Aug. 16, 1954].

KVTV (TV) Sioux City—Licensed to Peoples Broadcasting Co. (Nationwide Insurance Co.). Former owners: Cowles Broadcasting Co. Sales price: \$3 million. FCC approved: Nov. 29, 1957 [For the Record, Dec. 9, 1957].

KANSAS

KGLD (TV) Garden City—See KCKT (TV) Great Bend below.

KWHT-TV Goodland—Licensed to KAYS Inc. (Ross Beach Jr., Robert E. Schmidt, and others). Original owner: Standard Electronics Corp. Sales price: \$152,500. FCC approved: July 13, 1962 [For the Record, July 23, 1962].

KTVH (TV) Hutchinson—Licensed to Wichita-Hutchinson Co. (80% owned by Minneapolis Star-Tribune Co.). Original owners: Hutchinson Tv Inc. (John P. and Sidney F. Harris, R. J. Laubengayer, Howard O. Peterson and others). Sales price: \$1 million. FCC approved: Oct. 19, 1955 [For the Record, Oct. 24, 1955].

KCKT (TV) Great Bend—Licensed to Wichita Television Corp. (George M. Brown and associates). Original owners: Elmer C. Wedell and group. Sales price: \$1,037,500 (with KGLD [TV] Garden City, Kan., and KOMC [TV] McCook, Neb.). FCC approved: June 13, 1962 [For the Record, June 18, 1962].

WIBW-TV Topeka—Licensed to Topeka Broadcasting Assn. Inc. (Stauffer Publications). Original owner: Capper Publications. Sales price: \$7 million (including Capper Publications' WIBW and KCKN Kansas City, Kan. KCKN in turn was sold to Cy Blumenthal for \$110,000). FCC approved: Dec. 20, 1956 [For the Record, Dec. 24, 1956].

KENTUCKY

WKYT (TV) Lexington—Licensed to WTAF Inc. (Taft Stations). Former owners: Frederic Gregg Jr., Harry C. Feingold and Charles H. Wright. Sales price: \$100,000 of which \$35,000 is for agreement not to compete for five years. FCC approved: May 15, 1958 [For the Record, May 26, 1958]. Original call letters: WLAP-TV, later WKXP-TV. Note: Messrs. Gregg, Feingold and Wright bought WKYT from Gilmore N. Nunn for \$350,000 (with WLAP-AM-FM) in January 1957 [For the Record, Jan. 21, 1957].

WZZI (TV) Louisville—Licensed to Mid-America Broadcasting Corp. (Great Trails Broadcasting Co.-Charles W. Sawyer). Original owners: James F. Brownlee, Milton S. Trost, Harold Plunkett, Emanuel Lev and associates. Original call letters: WKLO-TV. Sales price: \$350,000 (with WKLO-AM). FCC approved: July 20, 1955 [For the Record, July 25, 1955].

LOUISIANA

KALB-TV Alexandria—Licensed to Lanford Telecasting Co. (T. B. Lanford, 50%, Bill L. Fox, 49%). Former owner: Mr. Lanford, 99.2%. Sales price: \$333,155. FCC approved: Jan. 10, 1957 [For the Record, Jan. 14, 1957]. Note: Mr. Lanford originally owned 47.2% of station; purchased 52% from W. H. Allen for \$200,000 (with KALB-AM-FM). FCC approved: Aug. 31, 1955 [For the Record, Sept. 5, 1955].

KSLA-TV Shreveport—Licensed to KSLA-TV Inc. (Shreveport Journal, 61.3% and others). Former owners: Henry E. Linam and associates. Sales price: \$3.4 million. FCC approved: May 25, 1960 [For the Record, May 30, 1960].

MAINE

WPTE (TV) Augusta—Licensed to Pine Tree Telecasting Corp. (President and Trustees of Bates College). Original owner: Richard S. Robie. Sales price: \$6,000. FCC approved: July 27, 1960 [For the Record, August 8, 1960].

WABI-TV Bangor—Licensed to Community Broadcasting Service (Horace Hildreth and Murray Carpenter. Sales price: \$125,000 for Mr. Carpenter's 50% interest (with price: \$125,000 for WABI). FCC approved: Oct. 7, 1953 [For the Record, Oct. 12, 1953].

WLBZ-TV Bangor—Licensed to WLBZ Television Inc. (Adeline B. Rines). Former owners: Murray Carpenter and wife. Sales price: \$600,000. Former call letters: WTWO (TV). FCC approved May 15, 1958 [For the Record, May 26, 1958].

WAGM-TV Pogue Isle—Licensed to Aroostock Broadcasting Co. (Horace Hildreth, Henry Oliver Rea and others). Former owner: Harold D. Gidden. Sales price: \$525,000 (with WAGM and WABM Houlton, Me.). FCC approved: Sept. 26, 1957 [For the Record, Sept. 30, 1957].

MARYLAND

WTBO-TV Cumberland (now deleted)—Licensed to Tennessee Valley Broadcasting Corp. Original owners: Maryland Radio Corp. (Howard L. Chernoff and associates). Sales price: \$110,000 (with WTBO). FCC approved: Sept. 1, 1964 [For the Record, Sept. 16, 1964].

WJZ-TV Baltimore—Licensed to Westinghouse Bcstg. Co. Original owners: Ben Cohen, Herman Cohen and associates. Former call letters: WAAM-TV. Sales price: \$4.4 million. FCC approved: June 28, 1957 [For the Record, July 1, 1957].

WBOC-TV Salisbury—Licensed to WBOC Inc. (A. S. Abell Co.—Baltimore Sunpapers). Previous owner: John W. Downing and associates. Sales price: \$1,211,246 with WBOC. FCC approved: July 26, 1961 [For the Record, August 7, 1961].

MASSACHUSETTS

WCDC (TV) Adams—Licensed to Capital Cities Television Corp. (Frank Smith, Lowell Thomas and associates). Original owner: Greylock Broadcasting Co. Former call letters: WMGT-TV. Sales price: \$379,206. FCC approved: Feb. 7, 1957 [For the Record, Feb. 11, 1957].

WHYN-TV Springfield-Holyoke—Licensed to Hampden-Hampshire Corp. (William Dwight and Charles N. DeRose and families, 50%; Republican Television Inc. [employe and beneficial funds of Springfield Republican News and Union], 60%). Original owners: Dwight-DeRose group. Sales price: \$250,000 for 60% interest by Republican Television Inc. (with WHYN-AM-FM). FCC approved: July 21, 1954 [For the Record, July 26, 1954].

WWOR-TV Worcester, Mass.—Licensed to Springfield Television Broadcasting Corp. (William L. Putnam and family). Original owner: Salisbury Broadcasting Corp. (Fox, Wells & Rogers, 30.4%; Kenneth P. and Milton P. Higgins, 9.9% and others). Sales price: 20% stock interest in Springfield Tv. FCC approved: Oct. 15, 1958 [For the Record, Oct. 20, 1958].

MICHIGAN

WJMY (TV) Allen Park—Licensed to Triangle Broadcasting Co. (Henry Faber and associates). Original owner: Robert M. Parr. Sales price: \$45,000 for cp. FCC approved: June 13, 1962 [For the Record, June 18, 1962].

WWTV (TV) Cadillac—Licensed to Fetzter Television Inc. (John E. Fetzter and associates). Former owner: Sparton Broadcasting Co. (Sparton Corp.). Sales price: \$1 million. FCC approved: July 31, 1958 [For the Record, Aug. 4, 1958].

WXYZ-TV Detroit—Licensed to WXYZ Inc. (American Broadcasting-Paramount Theatres Inc.). Original owner: American Broadcasting Co. Inc. Note: This was change of ownership when ABC merged with United Paramount Theatres Inc. FCC approved: Feb. 9, 1953 [For the Record, Feb. 16, 1963].

WMCN (TV) Grand Rapids—Licensed to Peninsular Broadcasting Co. (H & E Balaban Corp., 50%; John D. Loeks, 33 1/2%; Howard W. Freck, 16 1/2%). Note: H & E Balaban purchased interest from E. A. McCready and present minority stockholders. Sales price: \$7,500. FCC approved: Sept. 12, 1956 [For the Record, Sept. 17, 1956].

WOOD-TV Grand Rapids—Licensed to TLF Broadcasters (Time Inc.). Original owner: Consolidated Tv & Radio Broadcasters Inc. (Harry M. Bitner interests). Sales price: Part of a package deal, including WOOD-AM-TV, WTCN-AM-TV Minneapolis and WFBS-AM-TV Indianapolis, for \$15,750,000. FCC approved: April 17, 1957 [For the Record, April 22, 1957]. Note: Mr. Bitner's interests purchased WOOD-TV in September 1951 for \$1,382,086 from Leonard A. Versluis (call letters then WLA-TV) [For the Record, Sept. 24, 1951].

WIRN (TV) Ironwood—Licensed to Lake Superior Broadcasting Co. (Marquette [Mich.] Mining Journal). Former owners: William J. Johnson and wife and others. Former call letters: WJMS-TV. Sales price: \$10,000 (for construction permit). FCC approved: Jan. 8, 1958 [For the Record, Jan. 13, 1968].

WTOM-TV Lansing—Licensed to Inland Broadcasting Co. Original owner: Lansing Broadcasting Co. (John C. Pomeroy and associates). Original call letters: WILS-TV. Sales price: Lease with option to purchase at \$166,254. FCC approved: Sept. 21, 1954 [For the Record, Sept. 27, 1954].

WDMJ-TV Marquette—Licensed to Lake Superior Broadcasting Co. (Frank J. Rus-

sell Jr.). Original owner: Peninsula Tv Inc. (Jerome Sill, 66 2/3%; H. R. Herzberg, 33 1/2%). Former call letters: WAGE-TV. Sales price: \$20,000. FCC approved: July 27, 1955 [For the Record, Aug. 1, 1955].

MINNESOTA

KMMT (TV) Austin—Licensed to Black Hawk Broadcasting Co. (KWWL-AM-TV Waterloo, Iowa). Original owner: Minnesota-Iowa Television Co. (Chester A. Weseman, George Wilson, Martin Bustad, Harold Westby and Albert W. Smith). Sales price: \$41,000 (with KAUS-AM Austin). FCC approved: Oct. 29, 1958 [For the Record, Nov. 3, 1958].

KDAL-TV Duluth—Licensed to KDAL Inc. (Chicago Tribune). Previous owner: Estate of Dalton LeMasurier. Sales price: \$3.3 million with KDAL. FCC approved: Dec. 7, 1960 [For the Record, Dec. 19, 1960].

KEYC-TV Mankato—Licensed to KEYC-Lee Tv Inc. (Lee Radio Inc., 70%; KNUJ Inc., 10% and others). Original owners: Walter K. Mickelson and associates. Sales price: \$400,000 in aggregate. FCC approved: Feb. 24, 1960 [For the Record, Feb. 29, 1960].

KMSP-TV Minneapolis—Licensed to United Television Inc. (20th Century-Fox Film Corp.). Former owner: National Theatres. Sales price: \$3.5 million. FCC approved: Oct. 29, 1959 [For the Record, Nov. 9, 1959]. Note: Founded as KEYD-TV by Lee L. Whiting and group. Morris T. Baker and associates bought 75% for \$300,000 in 1954 [For the Record, Sept. 20, 1954]. Thomas P. Johnson, Seymour Weintraub and associates bought 100% for \$1.14 million plus assumption of obligations amounting to \$315,452 (with KEYD, later sold) in 1956 [For the Record, June 4, 1956]. Call letters changed to KMGM-TV when Loews Inc. bought 25% interest National Television Assoc. bought 75% interest for \$650,000 in 1957 [For the Record, Dec. 2, 1957]; remaining 26% from Loews Inc. for \$130,000 in 1958 [For the Record, Feb. 10, 1958]. National Theatres bought KMGM-TV for \$11 million (with WNTA-AM-FM-TV Newark, N. J. [New York City area]) in 1959 [For the Record, March 9, 1959].

WCCO-TV Minneapolis—Licensed to Midwest Radio-Television Inc. (53% owned by Midcontinent Radio-Television Inc., and 47% by Minneapolis Star & Tribune Co. Acquired in November 1954 from CBS for \$3,960,000 [including 47% of WCCO-AM]. Midcontinent is 60% owned by Northwest Publications Inc.—Ridder newspapers and 60% by Minnesota Tribune Co. Minneapolis Star & Tribune Co. is a Cowles property. Original owner: Midcontinent Radio-Television Inc. Original call letters: WTCN-TV. Sales price: This was an exchange of properties in which CBS turned over WCCO Minneapolis to new licensee in exchange for 4% interest. FCC approved: July 31, 1952 [For the Record, Aug. 4, 1952].

WTCN-TV Minneapolis—Licensed to TLF Broadcasters (Time Inc.). Former owner: Consolidated Tv & Radio Broadcasters Inc. (Harry M. Bitner interests). Sales price: Part of a package deal, including WTCN-AM-TV, WOOD-AM-TV Grand Rapids and WFBS-AM-TV Indianapolis, for \$15,750,000. FCC approved: April 17, 1957 [For the Record, April 22, 1957]. Note: Consolidated purchased WTCN-AM-TV from Robert Butler and associates for \$1,815,000 in April 1955 [For the Record, April 18, 1955].

MISSISSIPPI

WDAM-TV Hattiesburg—Licensed to Lion Tv Corp. WDSU Bcstg. Corp (WDSU-AM-FM-TV New Orleans) purchased 51% of station from Dave A. Matison Jr., Harold M. Matison and Milton J. Fine. Sales price: \$51,000. FCC approved: Sept. 19, 1956 [For the Record, Sept. 24, 1956].

MISSOURI

KHQA-TV Hannibal—Licensed to Lee Broadcasting Inc. (WTAD Decatur, Ill.). Original owners: Courier Post Publishing Co. acquired 20% interest in Lee Broadcasting Inc. FCC approved: July 1, 1953 [For the Record, July 13, 1953].

KODE-TV Joplin—Licensed to Gilmore Broadcasting Corp. (James S. Gilmore Jr.). Original owner: WSTV Inc. (Jack Berkman and associates). Sales price: \$1.85 million (with KODE). FCC approved: May 23, 1962 [For the Record, May 28, 1962]. Note: Founded by Austin Harrison and associates as KSWM-TV. Sold in 1956 to WSTV Inc. for \$591,000 (with KSWM).

KCMO-TV Kansas City—Licensed to Meredith Engineering Co. (Meredith Publishing

Co.). Original owners: KCMO Broadcasting Co. (T. L. Evans and Lester E. Cox). Sales price: \$2 million (with KCMO-AM-FM). FCC approved: Nov. 12, 1953 [For the Record, Nov. 23, 1953].

KCTY (TV) Kansas City (now deleted)—Licensed to Allen B. DuMont Labs. Inc. Original owner: Empire Coil Co. Sales price: \$1 and assumption of certain obligations. FCC approved: Dec. 31, 1953 [For the Record, Jan. 11, 1954].

KMBC-TV Kansas City—Licensed to Metromedia Inc. (Metropolitan Broadcasting). Previous owner: Cook Paint & Varnish Co.). Sales price: \$9.65 million with KMBC, KMOS-TV Sedalia, Mo., and KFRM Concordia, Kan. FCC approved: July 26, 1961 [For the Record, August 7, 1961]. Note: Metromedia has sold KMOS-TV and KFRM to other parties. KMBC stations were founded by Arthur B. Church and sold to Cook in 1954 for \$1.75 million. Cook which at that time owned WHB-TV Kansas City, sharing time on ch. 9 with KMEC-TV, sold WHB to Midcontinent Broadcasting Co. for \$400,000 and surrendered the license for WHB-TV.

WDAF-AM-FM-TV Kansas City—Licensed to Transcontinent Television Corp. (see Group Ownership). Former owner: National Theatres. Sales price: \$9,750,000. FCC approved: July 13, 1960 [For the Record, July 18, 1960]. Note: Founded by Kansas City Star and Times. National Theatres bought station (with WDAF) in 1958 for \$7.6. Sale was required under consent judgment Nov. 16, 1967 in civil anti-trust action by U. S. against Kansas City Star Co. and others [For the Record, May 5, 1958].

KFEQ-TV St. Joseph—Licensed to KFEQ Broadcasting Co. (Jesse D. Fine). Former owners: Kenyon Brown, Harry L. (Bing) Crosby, George Coleman. Sales price: \$841,091 (with KFEQ). FCC approved: Sept. 26, 1957 [For the Record, Sept. 30, 1957]. Note: Brown group bought KFEQ-AM-TV from Barton Pitts for \$550,000 in December 1955 [For the Record, Jan. 2, 1956].

KMOX-TV St. Louis—Licensed to Columbia Broadcasting System Inc. Former owners: Robert T. Convey and associates. St. Louis Globe-Democrat [Newhouse interests]. 800 N. 12th Inc. [Elzay Roberts] KSTP Inc. and others. Sales price: \$4 million. Original call letters KWK-TV. FCC approved: Oct. 23, 1957 [For the Record, Oct. 28, 1957]. Note: Conditioned on CBS disposal of permit for ch. 11 in St. Louis.

KMOS-TV Sedalia—Licensed to Jefferson Television Co. (William H. Weldon and associates). Previous owner: Metromedia Inc. which in turn purchased station from Cook Paint & Varnish Co.). Sales price: \$200,000 for tangible property. FCC approved: July 26, 1961 [For the Record, August 7, 1961]. Note: Cook purchased station, then KDRO-TV, from Milton J. Hinlein and others for \$50,000 in 1958.

MONTANA

KOOK-TV Billings—Licensed to the Montana Network (Joseph S. Sample). Original owners: Mr. Sample, J. Carter Johnson, C. L. Crist and others. Sales price: \$540,075 (with KOOK). FCC approved: Dec. 13, 1956 [For the Record, Dec. 17, 1956].

KXLF-TV Butte—Licensed to Garryowen Butte T.V. Inc. (Joseph S. Sample). Previous owner: Ed Craney and group. Sales price: \$1,750,000 with KXLF and KXLF-TV-AM-TV Helena, Mont. FCC approved: Jan. 18, 1961 [For the Record, Jan. 30, 1961]. Note: Mr. Sample immediately sold the Helena stations to Helena Tv Inc. for \$400,000 (see below).

KFBB-TV Great Falls—Licensed to HarriScope Broadcasting Corp. (Laurence S. Berger, Donald P. Nathanson, Irving B. and Burt I. Harris). Original owners: David E. Bright, Ernest L. Scanlon, Daniel T. O'Shea. Sales price: \$610,000 (with KFBB). FCC approved: May 23, 1962 [For the Record, June 4, 1962]. Note: KFBB-TV was founded by Joseph P. Wilkins and associates and sold to Messrs. Bright, Scanlon and O'Shea in 1960 for \$616,000.

KRTV (TV) Great Falls—Cp assigned to Snyder & Assoc. (Dan Snyder). Original owners: Robert R. and Francis N. Laird. Former call letters: KCTL (TV). Sales price: \$65,680. FCC approved: Oct. 1, 1958 [For the Record, Oct. 6, 1958].

KBLT-TV Helena—Licensed to Helena Tv Inc. Previous owner: Ed Craney and associates who sold station in package to Joseph S. Sample (see KXLF-TV Butte, Mont.). Former call letters: KXLF-TV. Sales price: \$400,000 with KBLT. FCC approved: Jan. 18, 1961 [For the Record, Jan. 30, 1961].

NEBRASKA

KGIN-TV Grand Island—Licensed to Cornhusker Tv Corp. (John E. Fetzer). Original owner: Electron Corp. Sales price: \$2,500 for out of pocket expenses (for cp). FCC approved: Feb. 8, 1961 [For the Record, Feb. 13, 1961].

KOLN-TV Lincoln—Licensed to Cornhusker Radio Tv Corp. (John E. Fetzer). Original owners: Edward M. O'Shea, Bennett S. Martin and Harold E. Anderson. Sales price: \$650,000 (with KOLN-AM). FCC approved: Aug. 19, 1953 [For the Record, Aug. 24, 1953].

***KUON (TV) Lincoln**—Licensed to Byron J. Dunn, trustee, for U. of Nebraska. Original owners: Cornhusker Radio & Tv Corp. (John E. Fetzer). Original call letters: KOLN-TV (now being used on ch. 10 Lincoln). Sales price: No consideration. FCC approved: July 28, 1954 [For the Record, Aug. 2, 1954]. Note: Mr. Fetzer bought KOLN-TV Lincoln on ch. 12 in 1953 (see above). His purchase of KFOR-TV Lincoln on ch. 10 for \$300,000 from Cornbelt Broadcasting Corp. (Stuart Investment Co.) was approved by FCC March 24, 1954 [For the Record, March 29, 1954]. The ch. 12 facility is now KUON; the ch. 10 facility in now KOLN-TV.

KOMC (TV) McCook—See KCKT Great Bend, Kans.

KNOP (TV) North Platte—Permittee, North Platte Television Co. (Rush C. Ray, J. Williams, Franklin R. Stewart and Clarke and associates). Former owners: Alvin E. Larsen Jr. Original call letters: KWSL-TV. Sales price: \$5,000 for CP, plus ownership in permittee by Mr. Williams. FCC approved: Jan. 30, 1953 [For the Record, Feb. 10, 1953].

WOW-TV Omaha—Licensed to Meredith WOW Inc. (Meredith Publishing Co.). Original owner: Radio Station WOW Inc. (Francis P. Matthews and associates). Sales price: \$2,525 million (with WOW). FCC approved: Sept. 26, 1951 [For the Record, Oct. 1, 1951].

NEVADA

KLAS-TV Las Vegas—Licensed to Las Vegas Tv Inc. Herman M. Greenspun purchased 124.5 shares from R. G. Jolley for \$50,000, giving Mr. Greenspun 67.5% ownership of station. FCC approved: Feb. 25, 1957 [For the Record, March 4, 1957].

KSHO-TV Las Vegas—Licensed to Television Co. of America (Walter E. Shull, pres). Former owners: Mervyn L. Adelson, Nathan Adelson, Irwin A. Molasky. Sales price: \$137,500. FCC approved: Nov. 4, 1959 [For the Record, Nov. 16, 1959]. Note: Founded by Moritz Zenoff. Frank Oxacart, Albert Zugsmith, Arthur B. Hogan and John Feldman bought station in 1956 for \$200,000 (with KMBI Henderson, Nev.) [For the Record, Dec. 3, 1956]. Messrs. Adelson and associates bought station in 1957 for \$70,000 [For the Record, Dec. 2, 1957].

KAKJ (TV) Reno—Permittee Nevada Telecasting Corp. (Robert C. Fish). Note: Sale of control of permittee corporation to Ervin V. Willat for \$500 pending FCC approval [For the Record, April 21, 1953].

NEW HAMPSHIRE

WMUR-TV Manchester—Licensed to United Television Co. of New Hampshire (Richard Eaton). Original owner: Radio Voice of New Hampshire Inc. (Francis P. Murphy). Sales price: \$450,000. FCC approved: Feb. 3, 1959 [For the Record, Feb. 9, 1959].

NEW JERSEY

WOCN (TV) Atlantic City—Licensed to David E. Mackey. Original owners: Matta Enterprises. Sales price: \$10,446 (covering cost of securing CP). FCC approved: April 14, 1954 [For the Record, April 19, 1954].

***WNBT Newark**—Licensed to Educational Broadcasting Corp. (Dr. Samuel B. Gould, pres). Original owner: National Theatres Inc. Original call letters: WNTA-TV. Sales price: \$6.2 million. FCC approved: Oct. 25, 1961 (For the Record, Nov. 6, 1961). Note: Founded in 1948 by Irving R. Rosenhaus and Frank Bremer as WATV (TV). Sold in 1958 to National Telefilms Assoc. (Ely Landau and associates) for \$2.5 million stock transaction plus \$988,000 in consultant fees and agreement not to compete (including WAAT-AM-FM). Sold in 1959 to National Theatres for \$11 million in stock (including WNTA-AM-FM).

NEW MEXICO

KOAT-TV Albuquerque—Licensed to Alvarado Tv Co. (Clinton D. McKinnon). Original owners: Walter J. Stiles and associates. Sales price: \$718,500. FCC approved: Feb. 7, 1957 [For the Record, Feb. 11, 1957].

KOB-TV Albuquerque—Licensed to KSTP Inc. (KSTP-AM-TV St. Paul-Minneapolis). Former owners: Time Inc. and Wayne Coy, each 50%. Sales price: \$1.5 million (with KOB). FCC approved: March 13, 1957 [For the Record, March 18, 1957]. Note: Time Inc. and Mr. Coy purchased stations in May 1952 from T. M. Pepperyday-Albuquerque Journal for \$900,000 [For the Record, June 2, 1952].

KAVE-TV Carlsbad—Licensed to Voice of the Caverns Inc. (Edward P. Talbott and others). Former owners: Nancy H. and John Battison. Mr. Talbott and others). Sales price: \$43,500 (with KAVE). Note: Sale represents transfer of control from Battisons' to Talbott group. Mr. Talbott already a stockholder, acquired controlling interest. FCC approved Feb. 20, 1953 [For the Record, March 3, 1953]. Note: KAVE-TV was bought by Battisons from Val Lawrence and associates for \$150,000 (with KAVE) in November 1955 [For the Record, Nov. 7, 1955].

KICA-TV Clovis—Licensed to Marshall Enterprises Inc. (John H. Marshall Sr. and associates). Original owners: Frank Lesley, Mae Strauss, Teaxs Telecasting Corp. Original call letters: KVER-TV. Sales price: \$295,600. FCC approved: Nov. 15, 1961 (For the Record, Nov. 20, 1961). Note: Founded by Frank Lesley and Mae Strauss as KICA-TV. 50% sold in 1959 to Texas Telecasting for \$10,000 and assumption of \$170,000 in liabilities.

KRNM-TV Roswell—Licensed to New Mexico Telecasting Co. (Perry C. Maxwell, Penrod Toles and Clarence E. Hinkle). Original owner: William Sam Evans. Sales price: \$10,000 plus assumption of obligations (for cp). FCC approved: Feb. 15, 1961 [For the Record, Feb. 27, 1961].

KFOR-TV Santa Fe—Licensed to K & H Television Station (Milford Kay and Raymond F. Hayes). Original owner: Harrison M. Fuerst. Sales price: \$2,700 for out of pocket expenses (for cp). FCC approved: March 1, 1961 [For the Record, March 6, 1961].

NEW YORK

WTEN-TV Albany—Licensed to Capital Cities Television Corp. (Lowell Thomas, 31.2%; Frank M. Smith, 20.8% and associates). Original owners: Hyman Rosenblum and associates. Former call letters: WROW-TV, WCDA (TV). Sales price: \$298,800 (with WROW). FCC approved: Nov. 3, 1954 [For the Record, Nov. 8, 1954].

WTBI (TV) Albany—Licensed to Van Curler Broadcasting Corp. (Stanley Warner Corp.). Former owner: Harry C. Wilder and associates, 50%; Stanley-Warner Corp., 50%. Sales price: \$425,000 in notes and cash for Wilder group's 50% interest. FCC approved: April 25, 1956 [For the Record, May 7, 1956].

WINR-TV Binghamton—Licensed to Binghamton Press Co. (Gannett Co.). Original owner: Southern Tier Radio Service Inc. Sales price: \$165,000 (with WINR). FCC approved: Jan. 10, 1957 [For the Record, Jan. 14, 1957].

WNEF-TV Binghamton—Licensed to Triangle Publications Inc. (Philadelphia Inquirer-WFIL-AM-FM-TV). Original owner: Clark Associates Inc. (John C. Clark). Sales price: \$3 million (with WNEF). FCC approved: May 4, 1955 [For the Record, May 9, 1955].

WBUF (TV) Buffalo (now deleted)—Licensed to National Broadcasting Co. (NBC). Original owner: WBUF-TV Inc. (Sherwin Grossman, Gary L. Cohen and others). Sales price: \$312,500. FCC approved: Sept. 21, 1955 [For the Record, Sept. 29, 1955].

WKBW-TV Buffalo—Licensed to Capital Cities Broadcasting Corp. (Lowell Thomas-Frank Smith). Previous owner: Rev. Clinton H. Churchill and group. Sales price: \$14 million with WKBW-AM-FM. FCC approved: August 1, 1961 (For the Record, August 14, 1961).

WPTZ (TV) Lake Placid—Licensed to Great Northern Tv Inc. (Rollins Broadcasting Co.). Original owners: Carl F. Stohn Sr., Vincent S. Jerry, Joel H. Schier, Harry Schulman, Martin L. Schulman,

Cyril Schulman and others. Sales price: \$500,000. Original call letters: WIRI (TV). FCC approved: Mar. 28, 1956 [For the Record, April 2, 1956].

WABC-TV New York—Licensed to American Broadcasting-Paramount Theatres Inc. Original owner: American Broadcasting Co. Inc. Note: This was change of ownership when ABC merged with United Paramount Theatres Inc. FCC approved: Feb. 9, 1953 [For the Record, Feb. 16, 1953].

WOR-TV New York—Licensed to RKO Teleradio Inc. (General Tire & Rubber Co.). Original owner: Bamberger Broadcasting Service Inc. (R. H. Macy Co.). Sales price: \$4.5 million (with WOR-AM-FM) plus \$315,000 per year for 25-year lease on studio and transmitter properties, plus 10% interest in General Teleradio Inc. by R. H. Macy Co. FCC approved: Jan. 17, 1952 [For the Record, Jan. 21, 1952].

WVET-TV Rochester—Licensed to Veterans Broadcasting Co. (see Group Ownership). Previous owner: Transcontinent Television Corp. Original call letters: WROC-TV. Sales price: \$6.5 million of which Veterans paid \$2,432,500 for 41.3% and WHEC Inc., \$3,692,500 for 58.7%. Veterans turned over to WHEC its license in ch. 10 Rochester (which both Veterans and WHEC had been sharing), receiving in return 100% ownership in WROC-TV facilities. Note: Transcontinent bought WROC-TV, then WHAM-TV, from Stromberg-Carlson Co. for \$5.1 million with WHAM and WHFM (FM) in 1956. Transcontinent sold the radio stations in the same year.

WKTU (TV) Utica—Licensed to Mid New York Broadcasting Corp. (Gordon Gray, Paul F. Herron and wife.) Original owners: Copper City Broadcasting Corp. (Myron J. Kallet, Penn-State Realty Co. and others). Sales price: \$4 million (with WKAL Rome, N. Y.) plus \$100,000 for real estate and \$300,000 over 10 year period as salary to W. T. MacNeilly, one of transferors, as consultant. FCC approved: Dec. 30, 1953 [For the Record, Jan. 5, 1959].

NORTH CAROLINA

WLOS-TV Asheville—Licensed to Skyway Broadcasting Co. (owned 72.1% by WTVJ Inc. [WTVJ (TV) Miami, Fla.]). Sales price: \$277,940 for additional 35.2% interest for WTVJ Inc. from A. Henry J. Britt, Joe H. Britt, Julia L. Stamberger, and shlp to 72.1%. FCC approved: July 24, Harold K. Bennett, bringing WTVJ owner-1958 [For the Record, July 28, 1958].

WSOC-TV Charlotte—Licensed to Carolina Broadcasting (Miami Valley Broadcasting Corp. owner WHIO-AM-FM-TV Dayton, Ohio). Original owner: WSOC Broadcasting Co. (E. E. Jones, 45%; R. S. Morris, 21%; Hunter Marshall, 20% and others). Sales price: \$5.6 million (with WSOC-AM-FM). FCC approved: April 9, 1959 [For the Record, April 13, 1959].

WUTV (TV) Charlotte—Licensed to Century Advertising Inc. (Hugh Deadwyler, Frank P. Larson Jr., Ceclli J. Hawes). Former owner: Hugh Deadwyler. Former call letters: WAYS-TV, WQMC (TV). Sales price: \$130,000. FCC approved: April 24, 1957. Notes: Original owner: WAYS Inc. (George W. Dowdy, Horton Doughton, B. T. Whitmlre, Harold H. Thoms and Mr. Deadwyler). Transferred to Mr. Deadwyler for \$4 and assumption of obligations totalling \$150,000. FCC approved: Dec. 29, 1954 [For the Record, Jan. 10, 1955]. Transferred to receiver June 4, 1956 and back to Mr. Deadwyler July 27, 1956

WTVD (TV) Durham—Licensed to Durham Tv Co. (Lowell Thomas, Frank Smith and associates). Original owner: Durham Bcstg. Enterprises Inc. Sales price: \$1,417,800. FCC approved: May 24, 1957 [For the Record, June 3, 1957].

WNCT (TV) Greenville—Licensed to Roy H. Parks Broadcasting Inc. (Roy H. Parks and associates). Original owner: Carolina Broadcasting System Inc. (Earl McD. Westbrook and associates). Sales price: \$2,567,458. FCC approved: Feb. 6, 1962 (For the Record, Feb. 12, 1962).

WITN (TV) Washington—Licensed to North Carolina Television Inc. (Roberson family, 67.8%; William S. Page, 25%, others). Original owners: H. W. Anderson and R. M. Fountain. Sales price: \$121,840. FCC approved: Sept. 23, 1955 [For the Record, Oct. 3, 1955].

TV TRANSFERS

WECT (TV) Wilmington—Licensed to WMFD-TV Inc. (Earl Westbrook, Herbert Brauff, Penn Watson, Josh Horne, James W. Jackson and others). Former owners: Richard A. Dunlea and Louise M. Dunlea. Original call letters: WMFD-TV. Sales price: \$153,850. FCC approved: Dec. 11, 1957 [For the Record, Dec. 16, 1957].

NORTH DAKOTA

KXGO-TV Fargo—Licensed to Pembina Broadcasting Co. (Ferris Traylor and group). Original owners: Harry Rice, Harry C. Lukkason and associates. Sales price: \$675,200 (with KNOX-TV Grand Forks and KCND-TV Pembina, both North Dakota). FCC approved: July 25, 1962 [For the Record, Aug. 6, 1962].

WDAY-AM-TV Fargo—Licensed to WDAY Inc. (Fargo Forum). Original owner: E. C. Reineke and wife, 55.6%; N. D. Black Jr. and family (Fargo Forum), 35% and others. Sales price: \$900,000 for 55.6%. FCC approved: July 20, 1960 [For the Record, July 25, 1960].

KNOX-TV Grand Forks—See KXGO-TV Fargo above.

KXMC (TV) Minot—Licensed to KXMC-TV Inc. (Chester Reiten, Lloyd R. Amoo, W. L. Hurley, 52.5%; North Dakota Broadcasting Co., 47.5%). Original owner: North Dakota Broadcasting Co. Sales price: \$1,040,000 for 52.5%. FCC approved: Oct. 21, 1959 [For the Record, Nov. 2, 1959].

KCND-TV Pembina—See KXGO-TV Fargo above.

OHIO

KYW-TV Cleveland—Licensed to Westinghouse Bcstg. Co. Original owner: NBC. Original call letters: WNBK (TV). Sale price: In exchange for WBC-owned KYW and WPTZ (TV) Philadelphia (now WRCV-AM-TV) and \$3 million to Westinghouse (including KYW-AM-FM [formerly WTAM-AM-FM]). FCC approved: Dec. 28, 1955 [For the Record, Jan. 2, 1956].

WHK-TV Cleveland (now deleted)—Licensed to Metropolitan Broadcasting Corp. (formerly DuMont Broadcasting Corp.). Former owner: Cleveland Plain Dealer and News. Sales price: \$700,000 (with WHK-AM-FM). FCC approved: April 16, 1958 [For the Record, April 21, 1958]. Note: FCC advising Plain Dealer that application for extension of time to complete construction of WHK-TV and transfer it to Metropolitan indicates necessity of hearing.

WJW-TV Cleveland—Licensed to Storer Bcstg. Co. Original owner: Herbert Mayer. Original call letters: WXEL (TV). Sales price: \$8.5 million (with KPTV [TV] Portland, Ore., and Empire Coll. Co., New Rochelle, N. Y.). FCC approved: Oct. 27, 1954 [For the Record, Nov. 1, 1954].

WTVN-TV Columbus—Licensed to WTVN Inc., 90% owned by Radio Cincinnati Inc. (WKRC-AM-FM-TV). Original owners: Picture Waves Inc. (Edward Lamb). Sales price: \$1.5 million. FCC approved: Feb. 25, 1953 [For the Record, March 2, 1953].

WONE-TV Dayton, Ohio—Licensed to WONE Inc. (Brush-Moore Newspapers Inc.). Original owner: Skyland Broadcasting Co. (Ronald Woodyard, president). Sales price: \$1,650,000 (including WONE and WFIE [FM] as well as cp for WONE-TV). FCC approved: June 7, 1961 [For the Record, June 12, 1961].

WKST-TV Youngstown—Licensed to WKST-TV Inc. (Communications Industries Inc.). Original owner: S. W. and Wanda E. Townsend. Sales price: \$975,000 for 81.2% with option to purchase remaining interest for \$225,000 plus \$200,000 to S. W. Townsend for 10 years as consultant and agreement not to compete (with WKST New Castle, Pa.). FCC approved: April 12, 1961 [For the Record, April 17, 1961].

OKLAHOMA

KXII (TV) Ardmore—Cp assigned to Texoma Broadcasters Inc. (KWTX-AM-TV Waco and 50% of KBTX Bryan, both Texas). Original owner: John F. Easley estate. Sales price: \$141,666. FCC approved: June 17, 1959 [For the Record, June 22, 1959].

KOCO-TV Enid—Licensed to Streets Electronics Inc. (Louis E. Caster and Ashley L. Robinson). Former owners: P. R. Banta, L. D. Banta, George Streets and others. Sales price: \$975,440 plus assumption of

\$503,885 liabilities. Former call letters KGEQ-TV. FCC approved: Dec. 11, 1957 [For the Record, Dec. 16, 1957].

KOTV (TV) Tulsa—Licensed to Osage Broadcasting Corp. (Corinthian stations). Original owners: Wrather-Alvarez Inc. (J. D. Wrather Jr., Mrs. Maizie Wrather and M. H. Alvarez). Sales price: \$4 million. FCC approved: May 14, 1954 [For the Record, May 24, 1954]. Note: KOTV originally owned by Cameron Television Inc. (George Cameron), sold to Wrather-Alvarez interests for \$2.5 million after FCC approval July 30, 1952 [For the Record, Aug. 4, 1952].

OREGON

KOTI (TV) Klamath Falls—Licensed to Calif.-Oregon TV Inc. (Amos Voorhies-William B. Smullin). Original owner: W. D. Miller. Original call letters: KFJI-TV. Sales price: \$30,000. FCC approved: May 16, 1956 [For the Record, May 28, 1956].

KLOR (TV) Portland (now deleted)—Licensed to Oregon TV Inc. George Haggarty purchased station for \$1,794,865 and combined its facilities with KPTV (TV) Portland. FCC approved: April 18, 1957 [For the Record, April 22, 1957].

KPTV (TV) Portland—Licensed to Oregon Television Inc. (Nafi Corp.). Former owner: George Haggarty. Sales price: \$3.75 million. FCC approved: July 22, 1959 [For the Record, July 27, 1959]. Note: Founded by Herbert Mayer in 1952, sold to Storer Broadcasting Co. in 1954 in \$8.5 million package deal which included WEXL (TV) Cleveland (now WJW-TV) and Empire Coll. Co., New Rochelle, N. Y. Storer sold station to Mr. Haggarty in 1957 for \$1.89 million.

PENNSYLVANIA

WFBG-TV Altoona—Licensed to Triangle Publications Inc. (Philadelphia Inquirer WFIL-AM-FM-TV). Original owner: Gable Bcstg. Co. Sales price: \$3.5 million (with WFBG). FCC approved: Jan. 11, 1956 [For the Record, Jan. 16, 1956].

WTPA (TV) Harrisburg—Licensed to Patriot News Co. (Newhouse). Original owner: Donald E. Newhouse. Sales price: \$250,000. FCC approved: Nov. 17, 1954 [For the Record, Nov. 22, 1954].

WLYH-TV Lebanon—Licensed to Lebanon Television Corp. (Triangle Publications Inc.-Philadelphia Inquirer-WFIL-AM-FM-TV). Original owners: WLBR-AM-FM, 52%; Lebanon News, 36%. Sales price: \$115,000. FCC approved: Nov. 2, 1955 [For the Record, Nov. 7, 1955] and May 2 1957 [For the Record, May 6, 1957].

WCAU-TV Philadelphia—Licensed to CBS Inc. Former owner: WCAU Inc. (Philadelphia Bulletin). Sales price: \$15.8 million plus \$4.4 million for land and real estate (with WCAU-AM-FM). FCC approved: July 31, 1958 [For the Record, Aug. 4, 1958].

WRCV-TV Philadelphia—Licensed to the National Bcstg. Co. Original owner: Westinghouse Bcstg. Co. Original call letter: WPTZ (TV). Sales price: In exchange for NBC-owned WTAM-AM-FM and WNBK (TV) (now KYW-AM-FM-TV) Cleveland and \$3 million to WBC (including WRCV [formerly KYW]). FCC approved: Dec. 28, 1955 [For the Record, Jan. 2, 1956]. Note: WBC bought what was WPTZ from Philco Corp. for \$3.5 million in 1953 [For the Record, June 1, 1953].

KDKA-TV Pittsburgh—Licensed to Westinghouse Broadcasting Co. Original owner: Allen B. DuMont Labs. Inc. Original call letters: WDTV (TV). Sales price: \$9.75 million. FCC approved: Jan. 5, 1955 [For the Record, Jan. 10, 1955].

WTAE (TV) Pittsburgh—Licensed to Television City Inc. (Hearst Corp.). Original owners: 50% interest owned by Earl F. Reed and Irwin D. Wolf Jr. and group. Sales price: \$10.6 million for 50%. FCC approved: Aug. 1, 1962 [For the Record, Aug. 6, 1962].

WDAU-TV Scranton—Licensed to Scranton Broadcasters Inc. WCAU Inc., former 75% owner sold interest to minority owner (Scranton Broadcasting Inc.). Sale price: \$700,000. FCC approved May 27, 1959 [For the Record, June 8, 1959]. WCAU Inc. (Philadelphia Bulletin, and former licensee WCAU-AM-TV Philadelphia) purchased 75% from Scranton Broadcasting Inc. (Mrs. M. E. Megargee and family) in 1956. Sales price: \$650,000. Former call letters: WGBI-TV. FCC approved: Oct. 18, 1956 [For the Record, Oct. 22, 1956].

WNEP-TV Scranton/Wilkes-Barre—Licensed to Northeastern Pa. Broadcasting Co. (owned 60% by Transcontinent Television Inc., 20% each by William M. Scranton and associates and by Mitchell Jenkins and associates). Original owners: Outcome of merger of WARM-TV Scranton and WILK-TV Wilkes-Barre, plus majority ownership taken over by Transcontinent Television Inc. Sales price: Entire merger considered to be a \$1.5 million transaction. FCC approved: Feb. 13, 1958 [For the Record, Feb. 24, 1958].

WRAK-TV Williamsport—Licensed to WGAL Inc. (WGAL-AM-FM-TV Lancaster, Pa.—Steinman stations). Original owner: WRAK Inc. (Margaretta Steele and associates). Sales price: \$125,000 (with WRAK-AM-FM). FCC approved: Feb. 7, 1957 [For the Record, Feb. 11, 1957].

WNOW-TV York—Licensed to WNOW Inc. (William F. Rust Jr. and associates). Original owner: Helm Coal Co. Sales price: \$255,000. FCC approved: Aug. 2, 1957 [For the Record, Aug. 5, 1957].

RHODE ISLAND

WPRO-TV Providence—Licensed to Capital Cities Broadcasting Corp. (See Group Ownership). Original owner: Cherry & Webb Broadcasting Co. Sales price: \$6.5 million (with WPRO-AM-FM). FCC approved: March 12, 1959 [For the Record, March 23, 1959].

SOUTH DAKOTA

KXAB-TV Aberdeen—Licensed to North Dakota Bcstg. Co. (John W. Boler). Original owner: Aberdeen Tv Co. Former call letters: KDHS (TV). Sales price: \$2,447. FCC approved: June 21, 1957 [For the Record, July 1, 1957].

TENNESSEE

WRGP-TV Chattanooga—Licensed to WSTV Inc. (Friendly Group). Former owners: Ramon G. and Helen H. Patterson, 70%; Follansbee Steel Co. (Jack and Louis Berkman), 30%. Sales price: \$1,675,000 for 70%. FCC approved: Nov. 27, 1959 [For the Record, Dec. 7, 1959]. Note: Founded by Ramon G. and Helen H. Patterson and Will Cummings. The Pattersons bought Mr. Cummings' 50% in 1956 for \$87,000 plus assumption of \$32,000 in obligations [For the Record, Dec. 3, 1956]. Follansbee Steel Co. bought 30% interest in 1959 for \$325,000.

WTVC-TV Chattanooga—Licensed to Martin Theatres of Georgia Inc. (E. D. Martin and R. E. Martin Jr.). Former owners: Leon Covington estate and others. Former call letters: WROM-TV. Sales price: \$722,500. FCC approved: Oct. 31, 1957 [For the Record, Nov. 11, 1957].

WBIR-TV Knoxville—Licensed to WMRC Inc. (see Group Ownership). Former owner: Taft Broadcasting Co. Sales price: \$3 1/4 million (with WBIR-AM-FM). FCC approved: Nov. 16, 1960 [For the Record, Nov. 21, 1960]. Note: Taft Broadcasting owned 30% of original station, bought remaining 70% for \$2.1 million in 1959 from Gilmore Nunn, Robert L. Ashe and John P. Hart.

WTVX (TV) Knoxville—Licensed to South Central Broadcasting Co. (WIKY-AM-FM Evansville, Ind.). Original owners: Tv Service of Knoxville Inc. Sales price: Assumption of obligations not exceeding \$216,500. FCC approved: July 28, 1954 [For the Record, Aug. 2, 1954].

WHBQ-TV Memphis—Licensed to RKO Teleradio Inc. Original owner: Harding College. Sales price: \$2.8 million (with WHBQ). FCC approved: July 1, 1954 [For the Record, July 12, 1954].

WSIX-TV Nashville—Licensed to WSIX Inc. Louis R. Draughon became 66 2/3% owner by purchasing 33 1/3% owned by W. H. Criswell. Remaining 33 1/3% is owned by S. D. Sanford Jr. Sales price: \$250,000. FCC approved: Oct. 10, 1956 [For the Record, Oct. 15, 1956].

TEXAS

KRBC-TV Abilene—Licensed to Reporter Broadcasting Co. Original owner: Mrs. Eva May Hanks. Sales price: \$500,000 (with KRBC). FCC approved: Sept. 16, 1953 [For the Record, Sept. 28, 1953].

KFDA-TV Amarillo—Licensed to Amarillo Broadcasting Co. (Texas State Network). Original owners: Wendell Mayes, 25%; C. C. Woodson, 25%; Gene Cagle, 25%; Charles B. Jordan, 25%. Sales price: \$525,000 (with KFDA). FCC approved: Jan. 27, 1954 [For the Record, Feb. 1, 1954].

KVII (TV) Amarillo—Licensed to Southwest States Inc. (Jack C. Vaughn and associates). Former owners: John L. McCarty and associates. Sales price: \$136,052. FCC approved: July 17, 1958 [For the Record, July 21, 1958].

KWAB (TV) Big Spring—See KLBK-TV Lubbock, Tex., below.

KTLG (TV) Corpus Christi (now deleted) (Barton R. and Gordon B. McLendon). \$5,608.21 (cost of securing CP). FCC approval: Original owner: H. L. Hunt. Sales price: \$136,052. FCC approved: July 17, 1958 [For the Record, July 21, 1958].

KVDO-TV Corpus Christi—Licensed to Coastal Bend Telecasting Co. Sales price: \$194,000 plus obligations not to exceed \$100,000. FCC approved: April 4, 1957 [For the Record, April 8, 1957].

WFAA-TV Dallas—Licensed to A. H. Belo Corp. Original owner: Lacy-Potter Television Broadcasting Co. (Rogers Lacy and Tom Potter). Original call letters: KBT (TV). Sales price: \$575,000. FCC approved: March 6, 1950 [For the Record, March 13, 1950].

KELP-TV El Paso—Licensed to KELP TV Corp. (same ownership as KXLY-AM-TV Spokane, Wash.). Original owner: McLendon Investment Corp. (call letters then KILT-TV). Sales price: \$750,000 (with KELP). FCC approved: March 20, 1957 [For the Record, March 25, 1957].

KROD-TV El Paso—Licensed to Southwest States Inc. (Cecil L. Trigg and Jack Vaughn). Original owner: El Paso Times. Sales price: \$3.45 million (with KROD-AM-FM). FCC approved: Oct. 29, 1959 [For the Record, Nov. 9, 1959].

KTVT (TV) Fort Worth—Licensed to WKY Television System Inc. (*Oklahoma City Oklahoman and Times*). Original owner: Nafi Telecasting Corp. Sales price: \$800,000. FCC approved: Aug. 1, 1962 (For the Record, Aug. 6, 1962). Note: Founded by Texas State Network as KFJZ-TV. Sold in 1960 to Nafi Telecasting Corp. for \$4 million.

KGUL-TV Houston—Licensed to Gulf TV Corp. (J. H. Whitney Co., 90%; Paul Taft, 10%). Original owner: Paul Taft and associates. Sales price: \$4.25 million. FCC approved: July 11, 1956 [For the Record, July 16, 1956].

KPRC-TV Houston—Licensed to Houston Post Co. Original owner: W. Albert Lee. Original call letters: KLEE-TV. Sales price: \$740,000. FCC approved: May 23, 1950 [For the Record, May 29, 1950].

KXYZ-TV Houston—Licensed to Houston Bcstg. Corp. (Milton R. Underwood and Phillip R. Neuhaus). Original owner: Glenn R. McCarthy. Sales price: \$600,000 (with KXYZ-AM). FCC approved: March 28, 1957 [For the Record, April 1, 1957].

KGNS-TV Laredo—Licensed to Southwestern Publishing Co. (Donald W. Reynolds). America (H. C. Avery Jr. and David H. Former owner: Vidicon Industries of approved: July 31, 1958 [For the Record, Cole). Sales price: \$190,000 (for cp). FCC Aug. 11, 1958].

KLBK-TV Lubbock—Licensed to Grayson Enterprises Inc. Original owner: Texas Telecasting Inc. (W. D. Rogers and associates). Original call letter: KDUB-TV. Sales price: \$3.8 million (with KEDY-TV [now KWAB(TV)] Big Spring, Tex.). FCC approved: Oct. 13, 1961 [For the Record, Oct. 23, 1961].

KTRE-TV Lufkin—Licensed to Forest Capital Broadcasting Co. (Lucille Ross Buford, 50%; Marshall Pengra, 20% and others). Original owners: R. W. Wortham Jr. and associates. Sales price: \$750,000 (with KTRE). FCC approved: July 18, 1962 [For the Record, July 23, 1962].

KTES (TV) Nacogdoches—Licensed to G. P. (Pat) Scroggins. Original owner: Lee Scarborough. Sales price: \$5,000. FCC approved: July 27, 1960 [For the Record, August 8, 1960].

KOSA-TV Odessa—Odessa Tv Co. Brothers Jack C. and Grady H. Vaughn bought 50% of station from C. L. Trigg (retains 40%). W. B. Stowe and Brooks L. Harman (each retaining 5%). Sales price: \$20,000 plus assumption of approximately \$85,000 in liabilities. FCC approved: Jan. 23, 1957 [For the Record, Jan. 28, 1957].

KCTV (TV) San Angelo—Licensed to Westex Tv Co. Lewis O. Seibert purchased 50% of station from equal-owners A. D. Rust and B. P. Bludworth for \$32,288 and obligations. Mr. Rust in turn sold his re-

maining 25% to Roy H. Simmons for \$50,000. Original call letters: KTXL-TV. FCC approved: March 14, 1957 [For the Record, March 18, 1957].

KENS-TV San Antonio—Licensed to Express Publishing Co. (Harte-Hanke newspapers). Original owners: 63.17% owned by Frank G. Huntress Jr. and family and estate of late George W. Brackenridge. Sales price: \$6,256,000 for 63.17% (with KENS). FCC approved: July 3, 1962 (For the Record, July 23, 1962). Note: Founded as KEYL (TV) by W. L. Pickens, R. L. Wheelock and H. H. Coffield. Sold in 1951 to Storer Broadcasting Co. for \$1.05 million. Storer in 1954 sold these facilities to Express Publishing Co. for \$3.5 million.

KWEX-TV San Antonio—Licensed to Spanish International Broadcasting Corp. (estate of Frank Fouce and others). Original owner: Raoul Cortez and associates. Original call letters: KUAL-TV. Sales price: \$200,000. FCC approved: Dec. 6, 1961 (For the Record, Dec. 11, 1961).

WOAI-TV San Antonio—Licensed to Southland Industries Inc. (Hugh Half Jr. and family). Original owners included National Jewish Hospital which sold its 24% interest (including interest in WOAI) to licensee for \$1,145,000. FCC approved: June 10, 1958.

KPAR-TV Sweetwater—Licensed to Texas Key Broadcasters Inc. (James M. Isaacs, president). Original owner: W. D. Rogers and associates. Sales price: \$799,440 for 10 year lease with option to purchase 50%. FCC approved: Nov. 2, 1960 (For the Record, Nov. 7, 1960).

KLTV (TV) Tyler—Licensed to Ch. 7 Co. Original owner: Lucille R. Lansing (who retained a 40% interest in station). Sales price: \$7,460.32. FCC approved: March 20, 1957 [For the Record, March 25, 1957].

KANG-TV Waco (now deleted)—Licensed to Texas Broadcasting Co. (LBJ Co.-KTBC-AM-TV Austin). Original owners: Central Texas Tv Co. (Clyde Weatherby and associates). Sales price: \$115,000 and assumption of \$19,000 in obligations. FCC approved: Dec. 2, 1954 [For the Record, Dec. 13, 1954]. Note: CP cancelled in 1955 with physical facilities turned over to KWTX-TV Waco in return for 29% of that station.

KRGV-AM-TV Weslaco, Tex.—Licensed to Kencv Enterprises Inc. (Bruce Lee and John A. Kennedy). Previous owner: LBJ Co. (Lady Bird Johnson). Sales price: \$1.4 million (with KRGV). FCC approved: Oct. 18, 1961 (For the Record, Oct. 23, 1961). Note: Founded by O. L. Taylor. 50% sold to Mrs. Johnson in 1956 for \$500,000 plus loan of \$140,000. Mrs. Johnson purchased remaining 50% for \$100,000 in 1958.

KSYD-TV Wichita Falls—Licensed to KSYD Television Co. Inc. (Nat Levine, Irving and Murray Gold, Sidney Grayson, others). Original owners: Wichita Falls Tv Co. (Kenyon Brown-E. H. Rowley). Original call letters: KWPT-TV. Sales price: \$750,000 plus \$73,366. FCC approved: Jan. 11, 1956 [For the Record, Jan. 16, 1956].

UTAH

KVNU-TV Logan—Licensed to Utah State U. Original owner: Herschel and Reed Bullen and others. Sales price: \$6,331 for expenses. FCC approved: Nov. 8, 1960 [For the Record, Nov. 14, 1960].

KOPX-TV Salt Lake City—Licensed to Columbia Pictures Electronics Co. (Columbia Pictures Corp.). Former owner: Time Inc. Former call letters: KTVT (TV). Sales price: \$3.1 million (with KCPX-AM-FM). FCC approved: Nov. 5, 1959 [For the Record, Nov. 16, 1959]. Note: Founded by S. S. Fox and associates as KDYL-TV. InterMountain Broadcasting & Television Corp. (Time Inc., 80%; G. Bennett Larson, 20%) bought station (with KDYL-AM-FM) in 1953 for \$2.1 million [For the Record, July 6, 1953].

KUTV (TV) Salt Lake City—Licensed to Utah Bcstg. & Tv Corp. (A. L. Glasmann, Salt Lake Tribune-George C. and Wilda Lane Hatch). Original owners: Salt Lake Tribune and Frank Carman-Grant Wrathall interests. Sales price: \$683,333. FCC approved: March 7, 1956 [For the Record, March 12, 1956].

VIRGINIA

WSVA-TV Harrisonburg—Licensed to Shenandoah Valley Broadcasting Corp. (Evening Star Broadcasting Corp.-WMAL-AM-FM-TV Washington, D. C., 51%; Hamilton Shea, 49%). Former owners: Transcontinent Television Corp., 50%; Hamilton Shea, 50%. Sales price: \$700,000 for 51% (with WSVA-AM-FM). FCC approved: Sept. 23, 1959 [For the Record, Oct. 5,

1959]. Note: Transcontinent and Mr. Shea paid \$560,000 for properties in 1956, buying them from Frederick L. and Mary P. Allman [For the Record, June 4, 1956].

WACH-TV Newport News—Licensed to United Bcstg. Co. of Eastern Virginia Inc. (Richard Eaton). Original owners: Eastern Bcstg. Corp. (Russell A. Collins, receiver for John Doley and others). Sales price: \$54,000 (with WACH). FCC approved: July 19, 1956 [For the Record, July 30, 1956].

WTOV-TV Norfolk—Licensed to Tim Britte Inc. (Temus R. Bright). Original owner: Commonwealth Broadcasting Corp. (E. L. Scott, Robert Wasdon, Jack Siegel). Sales price: \$17,500 plus assumption of \$78,000 in obligations. FCC approved: March 9, 1955 [For the Record, March 14, 1955].

WASHINGTON

KVOS-TV Bellingham—Licensed to KVOS Tv Corp. (Wometco Enterprises). Original owner: Rogan Jones and associates. Sales price: \$3 million. FCC approved: March 29, 1961 [For the Record, April 3, 1961].

KING-TV Seattle—Licensed to King Broadcasting Co. (Mrs. A. Scott Bullitt). Original owner: Radio Sales Corp. (P. K. Leberman). Original call letters: KRSC-TV. Sales price: \$375,000. FCC approved: July 20, 1949. [For the Record, July 25, 1949]. Note: Hearst Corp. bought 25% interest in King Broadcasting Co. in 1951 which was re-purchased by licensee in 1953.

KREM-TV Spokane—Licensed to KREM Broadcasting Corp. (Mrs. A. Scott Bullitt). Former owner: Louis Wasmer. Sales price: \$2 million (with KREM-AM-FM). FCC approved Sept. 26, 1957 [For the Record, Oct. 7, 1957].

KXLY-TV Spokane—Licensed to Spokane Tv Inc. (Morgan Murphy). Original owner: KELP Tv Corp. (Joseph Harris and Norman Alexander). Sales price: \$3.25 million (with KXLY-AM-FM). FCC approved: Jan. 17, 1962 (For the Record, Jan. 22, 1962). Note: Founded by E. B. Craney and Harry L. (Blng) Crosby. Sold in 1954 to KELP Tv Corp. for \$1.7 million.

KTWW (TV) Tacoma—Licensed to J. Elroy McCaw. Original owners: Carl E. and C. D. Haymond. Original call letters: KMO-TV. Sales price: \$300,000. FCC approved: Sept. 15, 1954 [For the Record, Sept. 20, 1954].

KNDO (TV) Yakima—Licensed to Columbia Empire Broadcasting Co. (Leo L. Lyon and associates). Original owner: Ralph Tronsrud. Sales price: \$194,229 (including purchase price of leased property). FCC approved: Feb. 1, 1961 [For the Record, Feb. 6, 1961].

WEST VIRGINIA

WCBS-TV Charleston—Licensed to Rollins Broadcasting Co. (see Group Ownership). Previous owner: Tierney Co. Sales price: \$3 million with WCBS. FCC approved: Sept. 28, 1960 (For the Record, Oct. 10, 1960).

WBOY-TV Clarksburg—Licensed to Ohio Valley Bcstg. Corp. (WSTV-AM-FM-TV Steubenville, Ohio). Original owner: News Publishing Co. Original call letters: WBLK-TV. Sales price: \$250,000 (with WBLK-AM and WFAR-AM-FM Parkersburg, W. Va.). FCC approved: April 5, 1957 [For the Record, April 8, 1957].

WHTN-TV Huntington—Licensed to Reeves Broadcasting & Development Corp. (see Group ownership). Former owner: Cowles Broadcasting Co. Sales price: \$1,925,000. FCC approved: Dec. 22, 1960 [For the Record, Jan. 2, 1961]. Note: Initially owned by Greater Huntington Theatres Corp. (S. J. Hyman and family). Sold to Cowles in 1956 for \$535,000 plus assumption of \$1,000,000 in debts (with WHTN-AM-FM).

WSAZ-TV Huntington—Licensed to WJR Inc. (WJR Detroit). Original owner: Huntington Publishing Co. Sales price: \$6.1 million (with WSAZ). FCC approved: March 29, 1961 [For the Record, April 3, 1961].

WTAP (TV) Parkersburg—Licensed to Zanesville Publishing Co. Original owner: W. Virginia Enterprises Inc. (Howard L. Chernoff and associates). Sales price: \$124,600. FCC approved: March 30, 1955 [For the Record, April 4, 1955].

WJPB-TV Weston—Licensed to WJPB-TV Inc. (J. Patrick Beacom, 50%; Thomas P. Johnson, 47.5%; George W. Eby, 2.5%). Original owner: J. P. Beacom, 100%. Sales price: \$95,000 for 47.5%; \$5,000 for 2.5%. FCC approved: Feb. 17, 1960 [For the Record, Feb. 22, 1960].

WTRF-TV Wheeling—Licensed to WTRF-TV Inc. (Albert V. Dix, and six publishing companies owned by Dix family). Original owner: Tri-City Broadcasting Co. (Thomas M. Bloch and W. L. Harris families. News Publishing Co.). Sales price: \$1,684 million for 56.13%. FCC approved: Dec. 17, 1958 [For the Record, Dec. 22, 1958]. Note: Dix family owned 30.96% of Tri-City Broadcasting Co.

WISCONSIN

WEAU-TV Eau Claire—Licensed to Post Broadcasting Corp. (Appleton [Wis.] Post Crescent). Original owner: Morgan Murphy. Sales price: \$2.1 million. FCC approved: May 16, 1962 (For the Record, May 21, 1962).

WFRV (TV) Green Bay—Licensed to Valley Broadcasting Co. (George W. Norton). Previous owner: S. N. Pickard and associates. Sales price: \$1.6 million. FCC approved: Jan. 4, 1961 (For the Record, Jan. 16, 1961).

WKOW-AM-TV Madison—Licensed to Mid-Continent Broadcast Co. of Wisconsin Inc. (see BFR station in Group Ownership). Former owners: Stewart Watson, 10%; George W. Tcke, 9%; E. C. Severson, 10.4%; B. W. Huiskamp, 9% and others. Sales price: \$925,000. FCC approved: July 20, 1960 [For the Record, July 25, 1960].

WMTV (TV) Madison—Licensed to Forward Tv Inc. (Lee Stations and others). Former owners: Lee Ruwitch, Gordon Sherman, Mitchell Wolfson and Sidney Meyer. Sales price: \$339,333. FCC approved April 2, 1958 [For the Record, April 7, 1958]. Note: Messrs. Ruwitch, Gordon, Wolfson and Meyer bought WMTV from Bartell Tv Corp. for \$350,000 in July 1957 [For the Record, July 29, 1957].

WMBV-TV Marinette—Licensed to M & M Broadcasting Co. (Morgan Murphy and others). Sales price: \$211,764 (with WMMAM Marinette) plus assumption of \$360,000 liabilities. FCC approved March 19, 1958 [For the Record, March 24, 1958].

WISN-TV Milwaukee—Licensed to Hearst Corp. Original owner: Milwaukee Area Telecasting Corp. (permit granted to MATC after merger agreement among four applicants; other three were WEMP and WFOX Milwaukee and Kolero Telecasting Inc.). Original call letters: WTVW (TV). Sales price: \$2 million. FCC approved: March 2, 1955 [For the Record, March 14, 1955].

WITI-TV Milwaukee—Licensed to Storer Broadcasting Co. Original owner: Independent Tv Inc. (Sol. J. Kahn). Sales price: \$4.4 million. FCC approved: Nov. 12, 1958 [Broadcasting, Nov. 17, 1958].

WUHF Milwaukee—Licensed to WXIX Inc. (Gene Posner and associates). Original owner: CBS Inc. Original call letter: WXIX. Sales price: \$50,000. FCC approved: May 6, 1959 [For the Record: May 13, 1959]. Established as WOKY-TV by Bartell family and sold to CBS for \$350,000 in 1954.

FUERTO RICO

WSTE (TV) Fajardo—Cp assigned to Carmina Mendez. Original owner: Continental Broadcasting Corp. (Wm. R. Anthony [71%] and others). Sales price: \$60,000. FCC approved: March 26, 1959 [For the Record, April 6, 1959].

WAPA-TV San Juan—Licensed to Screen Gems Inc. (89% owned by Columbia Pictures Inc.). Original owners: Winston-Salem Broadcasting Co., Goar Mestre and family. Sales price: \$1.5 million (including one-third interest in WOLE Aquadilla, P.R.). FCC approved: April 25, 1962 (For the Record, April 30, 1962). Note: Founded by Jose Ramon Quinones and associates. Sold in 1957 to Winston-Salem Broadcasting Co. and others for \$320,000.

PAGE A-174 • 1963 BROADCASTING YEARBOOK

Directory of Television Stations in Canada

ALBERTA

CALGARY

CFCN-TV (1960): ch. 4; power—55 kw visual, 27.5 kw aural; antenna height—669 feet above average terrain.

Address: Broadcast House. Phone: Churchill 9-9101. TWX 038-2637.

Licensee: CFCN Television Limited (original owner).

Rep: Young Canadian Limited (Canada Television Reps Ltd).

Highest hour rate: \$420.

Video tape recorder: Ampex (2).

Executives: James A. Love, pres; Gordon L. Carter, exec vp; E. W. Chapman, prog dir; Wm. N. Love, news dir; Robt. W. Lamb, vp engrg.

Radio affiliate: CFCN.

Rebroadcasting stations at Drumheller (ch. 8), Banff (ch. 8).

CHCT-TV (Oct. 2, 1954): ch 2; power—100 kw visual, 50 kw aural; antenna height—989 feet above average terrain, 633 feet above ground. Address: 955 Rideau Road. Phone: Chestnut 3-3491.

Licensee: Calgary Television Ltd.

Network: CBC-TV

Rep: All-Canada: Weed (U.S.).

Highest hour rate: \$450.

Executives: Frederick Shaw, pres; A. M. Cairns, gen mgr; J. N. Inkster, sales mgr; Ron Chase, operations mgr; W. Smith, promotion mgr; Ed Whalen, news director; Lee Crawley, chief engineer; G. A. Brown, loc sales mgr.

EDMONTON

CBXT (Oct. 1, 1961) ch. 5; power—318 kw visual, 159 kw aural; antenna height—669 feet above average terrain.

Address: P. O. Box 2290. Phone: 469-2321. TWX 0372-287.

Licensee: Canadian Broadcasting Corp.

Rep: A. A. Stone, CBC National Selective Sales (Toronto).

Network: CBC-TV.

Highest hour rate: \$535.

Executives: Ralph Horley, stn mgr; Barry H. Corquodale, prog dir; Herb Nixon, news edit-in-chief; Chris Barr, area sls mgr.

Radio affiliate: CBX.

CFRN-TV (Oct. 17, 1954): ch. 3; power—180.3 kw visual, 90.4 kw aural; antenna height—481 feet above average terrain, 488 feet above ground.

Address: Broadcast House, Postal Station E. Phone: Hudson 9-2572. TWX 037-2257.

Licensee: Sunwapta Broadcasting Co. Ltd. (original owner).

Ownership: G. R. A. Rice.

Network: CTV.

Rep: Young Canadian Co. Ltd. Harland Oakes & Assoc. (West Coast); Television Representatives (Canada).

Highest hour rate: \$850.

Video tape recorder: Ampex (2).

Executives: G. R. A. Rice, pres & gen mgr; B. D. Alloway, mgr; D. Field, sls mgr; D. Brinton, prod mgr; G. Kidd, prog mgr; R. Langmaid, prom mgr; W. Hogle, news mgr; T. Wadson, chief engr.

Radio affiliate: CFRN-AM-FM.

Rebroadcasting stations at Carrot Creek (ch. 9), Edson (ch. 12).

LETHBRIDGE

CJLH-TV (Nov. 20, 1955): ch. 7; power—96.1 kw visual, 44.9 kw aural; antenna height—668 feet above average terrain, 638 feet above ground.

Address: P. O. Box 1120. Phone: Fairfax 7-1521.

Licensee: Lethbridge Television Ltd. (original owner).

Ownership: Lethbridge Herald, 50%; Lethbridge Broadcasting Ltd., 50%.

Network: CBC.

Rep: All-Canada Radio & Tv Ltd. (Canada); Weed (U.S.).

Highest hour rate: \$235.

Executives: N. Botterill, pres & managing dir; W. L. Crittenden, coml mgr; Tom Macharen, prog dir; Del Delmage, prom mgr; Cam Cathcart, news dir; V. C. Reed, chief engr.

Radio affiliate: CJOC.

Rebroadcasting station at Burmis (ch. 3), Waterton Park (ch. 12).

LLOYDMINSTER

CHSA-TV: ch. 2; power—75 kw visual, 37.5 kw aural.

Licensee: CHSA-TV Limited.

MEDICINE HAT

CHAT-TV (Sept. 14, 1957) ch. 6; power—5.7 kw visual, 3 kw aural; antenna height—410 feet above average terrain, 305 feet above ground. Address: Medicine Hat, Alberta. Phone: 548-3911.

Licensee: Monarch Broadcasting Co. Ltd. (original owner).

Executives: J. Harlan Yuill, pres; Orville Kope, gen mgr; J. D. Thibert, coml mgr & prog dir; Stan Weiler, news dir; Sid Gaffney, chief engr.

Highest hour rate: \$150.

Reps: All-Canada; Weed (U.S.).

Radio affiliate: CHAT.

Rebroadcasting station at Pivot (ch. 4).

RED DEER

CHCA-TV (Dec. 9, 1957) ch. 6; power—13.2 kw visual, 6.6 kw aural; antenna height—730 feet above average terrain, 350 feet above ground. Address: P. O. Box 668. Phone: 346-5525.

Licensee: CHCA Television Limited (original owner).

Rep: Stovin Byles Ltd. (Toronto, Montreal); Scharf Broadcast Sales (Vancouver); Forjoe Tv (U.S.A.).

Network: CBC-TV.

Highest hour rate: \$240.

Executives: G. A. Bartley, pres; Mrs. A. Sole, asst & gen mgr; Gordon Johns, coml mgr; Hugh Edmunds, prog dir; Mel Lang, chief engr.

Rebroadcasting stations at Coronation (ch. 10), Banff (ch. 10).

BRITISH COLUMBIA

CRANBROOK

CBUBT (Aug. 6, 1962) ch. 10; power—1.1 kw visual, .505 kw aural; antenna height—832 feet, directional.

Address: CBC, 701 Hornby St., Vancouver 1. Licensee: Canadian Broadcasting Corp.

Network: CBC-TV.

DAWSON CREEK

CJDC-TV (Jan. 15, 1959): ch. 5; power—5 kw visual, 2.5 kw aural; antenna height—1,500 feet above average terrain, 450 feet above ground. Address: 901-102nd Ave. Phone: Sterling 2-3341.

Licensee: Radio Station CJDC Ltd. (original owner).

Rep: Donald Cooke Inc. (New York); Television Representatives (Toronto, Montreal).

Network: CBC-TV.

Highest hour rate: \$160.

Executives: H. L. Michaud, pres & gen mgr; Frank Harris, coml mgr & film buyer; Douglas Paulsen, program dir; Les White, news dir; Ralph Messner, chief engineer.

Radio affiliate: CJDC.

KAMLOOPS

CFCR-TV (April 8, 1957): ch. 4; power—.95 kw visual, .475 kw aural; antenna height—532 feet above average terrain.

Address: 387-4th Ave. Phone: 372-8827.

Licensee: Twin Cities Television Ltd. (original owner).

Network: CBC-TV.

Rep: Weed (U.S.); All-Canada Television.

Color facilities: network, local film, local live, local slides.

Highest hour rate: \$110.

Color facilities: network; local slide; local live; local film.

Executives: Ian G. Clark, gen mgr; Jean C. Ross, asst gen mgr; Jack Pollard, ops mgr; Walter Harwood, coml mgr; Wayne Roberts, prog dir; Al Savoy, prom mgr; Gordon Rye, news dir; Kurt Reichennek, chief engr.

Radio affiliate: CFJC-AM-FM, CFFM-FM.

Rebroadcasting stations at Ashcroft (ch. 10), Merritt (ch. 10), Savona (ch. 8), Clearwater (ch. 2), Chase (ch. 11), 100 Mile House (ch. 5), Williams Lake (ch. 8), Boston Bar (ch. 5), Quesnel (ch. 7), Lillooet (ch. 11), Clinton (ch. 9), Mount Timothy (ch. 5).

KELOWNA

CHBC-TV (Sept. 26, 1957): ch. 2; power—3.7 kw visual, 1.6 kw aural; antenna height—2,704 feet above average terrain, 98 feet above ground.

Address: 342 Leon Ave. Phone: Poplar 2-4535. TWX 048-519.

Licensee: Okanagan Valley Television Ltd. (original owner).

Ownership: CKOK Ltd., 33 $\frac{1}{3}$ %; Interior Broadcasters, 33 $\frac{1}{3}$ %; Okanagan Broadcasters, 33 $\frac{1}{3}$ %. Network CBC-TV (secondary).

Rep: All-Canada; Weed (U.S.).

Highest hour rate: \$225.

Executives: Roy G. Chapman, gen mgr; R. L. Sharp, sls mgr; Russ Richardson, prog dir & news edit; T. E. Wyatt, chief engr; Norm Williams, prom mgr.

Radio affiliate: CKOV.

Rebroadcasting stations at Vernon (ch. 7), Penticton (ch. 13), Salmon Arm (ch. 5), Oliver-Osoyoos (ch. 8), Keremeos Cawston (ch. 5), Princeton (ch. 72), Lumby (ch. 5), Peachland (ch. 5), Enderby (ch. 5).

PRINCE GEORGE

CKPG-TV (Aug. 1, 1961): ch. 3; power—0.220 kw visual, 0.110 kw aural; antenna height—78.5 feet above average terrain.

Address: 1220 6th Ave.

Licensee: CKPG Television Ltd.

Reps: All-Canada; Weed (U.S.)

Highest hour rate: \$68.

Executives: Robert T. Harkins, pres; J. W. Barlee, sales mgr.

TRAIL

CBUAT (Nov. 3, 1960): ch. 11; power—0.187 kw visual, 0.124 kw aural; antenna height—998 feet above average terrain.

Address: Canadian Broadcasting Corp., P. O. Box 806, Ottawa, Ont.

Licensee: Canadian Broadcasting Corp. (original owner).

Network: CBC-TV.

Rebroadcasting station at Nelson (ch. 9).

VANCOUVER

CBUT (December 1953): ch. 2; power—47.6 kw visual, 25.4 kw aural; antenna height—2,400 feet above average terrain.

Address: 701 Hornby St., zone 1. Phone: Mutual 4-0246. TWX 036-2498.

Licensee: Canadian Broadcasting Corp. (original owner).

Rep: A. A. Stone, CBC National Selective Sales (Toronto).

Highest hour rate: \$680.

Video tape: Ampex (2).

Executives: K. P. Cagle, dir for Province of B. C.; Hugh Palmer, dir of tv; M. L. Munro, regional prog dir; L. T. Jackson, editor-in-charge; F. B. C. Hilton, regional engr.

Radio affiliate: CBU-AM-FM.

Rebroadcasting station at Courtenay (ch. 9).

CHAN-TV (Oct. 31, 1960): ch. 8; power—164 kw visual, 81 kw aural; antenna height—998 feet above average terrain.

Address: Box 4700, Vancouver 3. Phone: Cypress 9-7272.

Licensee: Vantel Broadcasting Co., Ltd.

Rep: All-Canada; Weed (U.S.)

Highest hour rate: \$550.

Network: CTV.

Executives: E. O. Eakins, vp; J. R. Peters, mngng dir; Art Collins, coml mgr; Lloyd Coltrarp, prog dir; Barry Cramer, prom mgr; Phil Barter, news dir; Ernie Rose, chief engr.

KVOS-TV (see Bellingham, Wash., U.S.A.)

VERNON

CHBC-TV-2 (Oct. 12, 1957): ch. 7; power—0.62 kw visual, 0.31 kw aural; antenna height—865 feet above average terrain, 112 feet above ground. Satellite of CHBC-TV Kelowna, B. C.

Address: c/o CHBC-TV Kelowna, B. C.

Licensee: Okanagan Valley Tv Co. Ltd. (original owner).

VICTORIA

CHEK-TV (Dec. 1, 1956): ch. 6; power—100 kw visual, 50 kw aural; antenna height—1,555 feet above average terrain.

Address: P. O. Box 967. Phone: Granite 7-1821.

Licensee: CHEK-TV Ltd. (original owner).

Network: CBC-TV.

Rep: Young Canada Ltd. (New York); Television Reps. (Toronto, Montreal).

Highest hour rate: \$300.

Executives: David M. Armstrong, pres & gen mgr; Richard McDaniel, mgr; Doug Taylor, coml mgr; Ken Hughes, promotion mgr; Andy Stephen, news dir; Norman E. Berquist, chief engr.

Radio affiliate: CKDA-AM-FM.

LABRADOR

(Dependency of Newfoundland)

GOOSE BAY

CFLA-TV (Oct. 29, 1956): ch. 8; power—0.359 kw visual, 0.107 kw aural; antenna height—103.3 feet above average terrain, 103.3 feet above ground.

Address: USAF Side, Goose Bay, Labrador Sub "A." Phone: Twilight 6-2461, ext. 5163.

Licensee: Canadian Broadcasting Corp. (original owner).

Ownership: Owner is Canadian Broadcasting Corp. Station is operated in cooperation with U. S. Air Force.

Network: CBC-TV (primary).

Rep: A. A. Stone, CBC National Selective Sales (Toronto).

Executives: L. Y. Harvey, CBC mgmt rep.

Radio affiliate: CFGB.

MANITOBA

BRANDON

CKX-TV (Jan. 28, 1955): ch. 5; power—54 kw visual, 27 kw aural; antenna height—481 feet above average terrain.

Address: 2940 Victoria Ave. Phone Parkway 9-5441.

Licensee: Western Manitoba Broadcasters Ltd. (original owner).

Network: CBC-TV (basic).

Rep: Weed (U.S.); All-Canada Radio & Tv, Canada.

Highest hour rate: \$240.

Executives: John B. Craig, pres & gen mgr; Archie Olson, coml mgr; Stuart Craig, prog dir & film buyer; Marvin Freeman, prom mgr; John Wallace, news dir; Tom Stacey, chief engr.

Radio affiliate: CKX.

FLIN FLON

CBWBT (June 8, 1962): ch. 10; power—6.8 kw visual, 3.4 kw aural; antenna height—335 feet above average terrain.

Address: P. O. Box 850. Phone: Madison 3-2550.

Licensee: Canadian Broadcasting Corp. (original owner).

Network: CBC-TV.

Executives: A. Engel, tech supr.

Rebroadcasting station at The Pas (ch. 7).

WINNIPEG

CBWFT (April 24, 1960): ch. 6; power—2.87 kw visual, 1.72 kw aural; antenna height—196 feet above average terrain, 203 feet above ground.

Address: 541 Portage Ave. Phone: Spruce 4-2541. TWX 03-5435.

Licensee: Canadian Broadcasting Corp. (original owner).

Network: CBC-TV (French).

Rep: W. E. Chevrier, mgr., CBC National Selective Sales (Montreal).

Highest hour rate: \$100.

Video tape recorder: Ampex (4).

Executives: J. R. Finlay, dir for the Prairie Provinces; D. G. Carpentier, dir of regional serv; Leo Remilliard, prog dir; G. W. Thompson, regional sls mgr; N. J. Lacey, news editor-in-charge; R. D. Camoon, regional engr.

Radio affiliate: CBW.

CBWT (May 31, 1954): ch. 3; power—57.8 kw visual, 34.7 kw aural; antenna height—196 feet above average terrain, 203 feet above ground.

Address: Box 160. Phone Spruce 4-2541.

Licensee: Canadian Broadcasting Corp. (original owner).

Network: CBC-TV.

Rep: A. A. Stone, CBC National Selective Sales (Toronto).

Highest hour rate: \$550.

Video tape recorder: Ampex (4).

Executives: J. R. Finlay, dir for Prairie Provinces; D. G. Carpentier, dir of regional serv; B. D. MacPherson, prog dir; Bert Oentry, tv news; G. W. Thompson, regional sls mgr; R. O. Cahoon, regional engr.

Radio affiliate: CBW.

CJAY-TV (Nov. 1960): ch. 7; power—325 kw visual, 180 kw aural; antenna height—960 feet above average terrain, 1,008 feet above ground.

Address: Polo Park, zone 10. Phone Spruce 5-0371. TWX 03-5308.

Licensee: Channel Seven Television Ltd. (original owner).

Network: CTV.

Rep: Stovin-Byles, Sumner (U.S.).

Highest hour rate: \$550.

Videotape: Ampex (2).

Executives: R. S. Misener, pres; Jack M. Davidson, gen mgr; G. O. Johnson, coml mgr; Jim Purvis, prog dir; L. R. Sherman, news dir; A. G. Cobb, chief engr.

NEW BRUNSWICK

MONCTON

CBFT (Dec. 21, 1961): ch. 11; power—10.060 kw visual, 5.030 kw aural; antenna height—516 feet above average terrain.

Address: 232 St. George St. Phone: 4-3368.
Licensee: Canadian Broadcasting Corp. (original owner).

Network: CBC-TV French.
Rep: D. E. Chevrier, mgr., CBC National Selective Sales (Montreal).

Highest hour rate: \$75.
Executives: Paul Emile Carrier, stn mgr; Guy Theriault, presentation officer; B. Richard, sls rep.

Radio affiliate: CBAF.

CKCW-TV (Nov. 30, 1954): ch. 2; power—25 kw visual, 15 kw aural; antenna height—990 feet above average terrain, 325 feet above ground.

Address: P. O. Box 1220. Phone: 389-9601.
TWX 014-250.

Licensee: Moncton Broadcasting Ltd. (original owner).

Network: CBC-TV.
Rep: Stovin-Byles; Young Canadian Ltd. (U.S.).

Executives: F. A. Lynds, pres & mgng dir; H. Button, gen mgr; D. W. McLaughtrie, coml mgr.

Radio affiliate: CKCW.
Rebroadcasting stations at Campbellton (Harrison Brook, Que.) (ch. 7), North Shore (Upsalquitch Lake) (ch. 12), Newcastle (ch. 7).

SAINT JOHN

CHSJ-TV (1954): ch. 4; power—100 kw visual; 50 kw aural; antenna height—1200 feet above average terrain, 82 feet above ground.

Address: 14 Church St. Phone: 3-3304.
Licensee: New Brunswick Broadcasting Co.

Executive: George A. Cromwell, gen mgr.
Highest hour rate: \$375.

Radio affiliate: CHSJ.
Rebroadcasting station at Bon Accord (ch. 6).

NEWFOUNDLAND

ARGENTIA

CJOX-TV (May 30, 1957): ch. 10; power—0.2 kw visual, 0.1 kw aural; antenna height—331 feet above average terrain, 64 feet above ground.

Address: Prince of Wales St., St. John's, Nfld.
Licensee: Newfoundland Broadcasting Co. (original owner).

Other information: see CJON-TV St John's, parent station of CJOX-TV's satellite operation.

CORNER BROOK

CBYT (1959): ch. 5; power—.197 kw visual, .0985 kw aural; antenna height—476 feet above average terrain, 75½ feet above ground.

Address: P. O. Box 610. Phone: Neptune 4-3431.

Licensee: Canadian Broadcasting Corp. (original owner).

Network: CBC-TV.
Rep: A. A. Stone, CBC National Selective Sales (Toronto).

Highest hour rate: \$75.
Executives: C. V. Hierlihy, stn mgr.
Radio affiliate: CBY.

GRAND FALLS

CJCN-TV (1960): ch. 4; power—8.6 kw visual, 4.3 kw aural; antenna height—609 feet above average terrain.

Address & other data: See CJON-TV St. John's. Satellite operation.

ST. JOHN'S

CJON-TV (Sept. 1955): ch. 6; power—62 kw visual, 33 kw aural; antenna height—594 feet above average terrain.

Address: Prince of Wales St. Phone: 7105.
Licensee: Newfoundland Broadcasting Co. Ltd. (original owner).

Ownership: Geoff Stirling and Don Jamieson.
Network: ABC-TV (secondary), CBS-TV (secondary), NBC-TV (secondary).

Rep: Weed (U.S.)
Highest hour rate: \$210; includes satellites CJOX-TV Argentia & CJCN-TV Grand Falls.

Executives: Geoff Stirling, pres; Don Jamieson, vp & gen mgr; C. Pope, coml mgr; Colin Jamieson, prog dir & film buyer; Betty Piercey, prom mgr; Jim Thoms, news dir; Oscar Hierlihy, chief engr.

Radio affiliate: CJON.

STEPHENVILLE

CFSN-TV (Feb. 18, 1957): ch. 8; power—0.294 kw visual, 0.147 kw aural; antenna height—138 feet above sea level, 85 feet above ground.

Address: P. O. Box 190. Phone: Ernest Harmon Air Force Base 3115.

Licensee: Canadian Broadcasting Corp. (original owner).

Network: CBC-TV (primary).
Rep: A. A. Stone, CBC National Selective Sales (Toronto).

Executives: Arthur W. F. Barrett, CBC management rep.

NOVA SCOTIA

ANTIGONISH

CXFU-TV (May 1960): ch. 9; power—73 kw visual, 37 kw aural; antenna height—905 feet above average terrain.

Address: P. O. Box 970, Sydney, N.S. Phone: 562-5511.

Licensee: Atlantic Television Co. Ltd. (original owner).

Network: CBC-TV.
Rep: All-Canada Tv; Weed & Co. (U.S.A.).

Highest hour rate: sold in combination with parent station, CJCB-TV Sydney, N.S., of which CXFU-TV is a satellite.

HALIFAX

CBHT (Dec. 20, 1954): ch. 3; power—56 kw visual, 34 kw aural; antenna height—680 feet above average terrain, 496 feet above ground.

Address: 70 Bell Road. Phone 422-8311.
Licensee: Canadian Broadcasting Corp. (original owner).

Network: CBC-TV.
Rep: A. A. Stone, CBC National Selective Sales (Toronto).

Highest hour rate: \$350.
Video tape recorder: Ampex (4).
Executives: S. R. Kennedy, dir for Maritime Provinces; Jack Simonsen, dir of tv; D. G. LeBlanc, regional sls mgr; C. F. MacCaul, prog dir; C. G. Pottie, news editor-in-charge; H. K. Urbach, maritime regional engr.

Radio affiliate: CBH.
Rebroadcasting stations at Liverpool (ch. 12), Shelburne (ch. 8), Yarmouth (ch. 11).

CJCH-TV (1961): ch. 5; power—52.8 kw visual, 26.4 kw aural; antenna height—779 feet above average terrain, 600 feet above ground.

Address: 2885 Robie St. Phone: 455-0481.
Licensee: CJCH Ltd.

Network: CTV.
Rep: Paul Mulvihill; ABC International Television.

Executives: Finlay MacDonald, pres & gen mgr.
Rebroadcasting stations at Canning (ch. 10), Bayview (ch. 6), Amherst (ch. 8).

SYDNEY

CJCB-TV (Oct. 4, 1954): ch. 4; power—100 kw visual, 06 kw aural; antenna height—399 feet above average terrain, 300 feet above ground.

Address: P. O. Box 970. Phone: 562-5511.
Licensee: Cape Breton Broadcasters Ltd. (original owner).

Network: CBC-TV.
Rep: All-Canada; Weed (U.S.).

Highest hour rate: \$360. Includes satellite CFXU-TV Antigonish.

Executives: J. Marven Nathanson, pres & gen mgr; T. Townsend, coml mgr; M. C. MacQuarrie, prog dir; J. C. McVicar, prom mgr; Don MacIsaac, news dir; M. E. Bowles, chief engr.

Radio affiliate: CJCB-AM-FM.
Rebroadcasting station at Inverness (ch. 6).

ONTARIO

BARRIE

CKVR-TV (Sept. 28, 1955): ch. 3; power—100 kw visual, 50 kw aural; antenna height—810 feet above average terrain, 704 feet above ground.

Address: P. O. Box 519. Phone: Parkway 6-6466.

Licensee: Ralph Snelgrove Television Ltd. (original owner).

Network: CBC-TV.
Rep: Young Canadian Ltd. (U.S.); Mulvihill (Toronto & Montreal); Scharf (Vancouver); Messner (Winnipeg).

Highest hour rate: \$400.
Executives: Ralph T. Snelgrove, pres & gen mgr; Herbert J. Snelgrove, asst gen mgr; Charles M. Tierney, sales & prom mgr; Everett Smith, prog dir; Jack Mattenley, operations mgr; Bill Harrington, news dir; Harold Atkinson, chief engr.

Radio affiliate: CKBB.
Rebroadcasting station at Parry Sound (ch. 11).

Rebroadcasting station at Parry Sound (ch. 11).

CORNWALL

CJSS-TV (Oct. 18, 1959): ch. 8; power—130 kw visual, 78 kw aural; antenna height—700 feet above average terrain, 680 feet above ground.

Address: P. O. Box 969. Phone: Wellington 2-5180.

Licensee: Cornwall Broadcasting Ltd. (acquired Dec. 28, 1960).

Ownership: E. W. Miller, S. Shenkman, D. R. Dick, Dr. L. Emard and J. Cook.

Network: CBC-TV (supplementary).
Rep: Stovin-Byles (Toronto); Weed (New York).
Highest hour rate: \$315.

Video tape: Ampex.
Executives: E. L. Bushnell, pres; D. W. G. Martz, gen mgr; W. Ellison, prog dir & film buyer; R. G. McGuigan, coml mgr & prom mgr; Jack Haney, news dir; W. Still, chief engr.

Atty: Wright & McTaggart, Toronto.
Radio affiliate: CJSS.

HAMILTON

CHCH-TV (June 7, 1954): ch. 11; power—230 kw visual, 143 kw aural; antenna height—1.13 feet above average terrain. 325 kw visual (effective Sept. 15, 1961).

Address: 163 Jackson St. W. Phone: Jackson 2-1101.

Licensee: Niagara Television Co. Ltd. (original owner).

Rep: All-Canada Radio & Television; Young Canadian Ltd. (New York).

Highest hour rate: \$700.
Video tape: Ampex (2).

Executives: K. D. Soble, pres; S. J. Bibby, asst to pres; J. R. Peters, coml mgr; J. S. Purvis, prog dir; S. J. Hebscher, film buyer; S. F. Habberfield, prom mgr; D. C. Rogers, news dir; W. E. Jaynes, chief engr.

KENORA

CBWAT [Network Relay Station] (1959): ch. 8; power—0.493 kw visual, 0.247 kw aural; antenna height—240 feet above average terrain. Address: c/o CBC, P. O. Box 806, Ottawa, Ont. License: Canadian Broadcasting Corp. Network: CBC-TV.

KINGSTON

CKWS-TV (Dec. 1954): ch. 11; power—130 kw visual, 78 kw aural; antenna height—851 feet above average terrain, 826 feet above ground. Address: 170 Queen St. Phone: 542-4977. Licensee: Frontenac Broadcasting Co. Ltd. Network: CBC-TV. Rep: All-Canada Television; Weed (U.S.). Highest hour rate: \$360. Executives: Sen. W. R. Davies, pres; D. Lawrie, gen mgr; Al Brooks, coml mgr; Gord Shale, prog dir; Floyd Patterson, news dir; Gord Backus, chief engr. Radio affiliate: CKWS.

KITCHENER

CKCO-TV (March 1, 1954): ch. 13; power—325 kw visual, 160 kw aural; antenna height—1,015 feet above average terrain. Address: 864 King St. W. Phone: Kitchener; Sherwood 3-4335; Toronto: Empire 6-0852. TWX 029-5432. Licensee: Central Ontario Television Ltd. (original owner). Ownership: Famous Players Corp., 50%; Carl A. Pollock, 50%. Network: CBC-TV (basic). Rep: Jos. A. Hardy & Co. (Toronto & Montreal); Scharf Broadcast Sales (Vancouver); Weed (New York); A. J. Messner (Winnipeg). Highest hour rate: \$565. Video tape: Ampex. Executives: Carl A. Pollock, pres; William D. McGregor, gen mgr; Bruce Lawson, prog dir & film buyer; William Whiting, prom mgr; Gary McLaren, news dir; Paul Turchan, chief engr.

LONDON

CFPL-TV (Nov. 28, 1953): ch. 10; power—325 kw visual, 195 kw aural; antenna height—1,000 feet above average terrain, 980 feet above ground. Address: 442-446 Richmond St. Phone: General 4-2115. Licensee: London Free Press Printing Co. Ltd. Network: CBC-TV. (original owner). Rep: All-Canada; Weed (U.S.). Highest half-hour rate: \$550. Color facilities: Local film, local live. Video tape: RCA. Executives: Walter J. Blackburn, pres & managing dir; Murray T. Brown, gen mgr; R. A. Reinhart, station mgr; W. Cliff Wingrove, asst mgr & sales dir; Kevin Knight, production mgr; W. Tom Daley, promotion mgr; G. Robitaille, chief engr. Radio Affiliate: CFPL-AM-FM.

NORTH BAY

CFCH-TV (Dec. 19, 1955): ch. 10; power—28.5 kw visual, 14.25 kw aural; antenna height—459 feet above average terrain, 358 feet above ground. Address: P. O. Box 1000. Phone: Grover 4-200 (sales); Grover 2-9000 (studios). Licensee: Tel-Ad Co. Ltd. (acquired Aug. 16, 1960). Network: CBC-TV. Rep: Stovin-Byles Ltd. (Canada); Weed & Co. (U.S.A.). Highest hour rate: \$200. Executives: Mrs. P. A. Campbell, pres; Harvey C. Freeman, gen mgr; Jim Gibson, coml mgr; Sid Tomkins, prog dir; Edward F. Vitunski, prom mgr; J. J. (Bob) Lewis, news dir; Dave Mee, chief engr. Radio affiliate: CFCH.

OTTAWA

CBOFT (June 24, 1955): ch. 9; power—31 kw visual, 17 kw aural; antenna height—403 feet above average terrain, 406 feet above ground. Address: P. O. Box 3220, Station "C." Phone: Parkway 8-1771. TWX 013-260. Licensee: Canadian Broadcasting Corp. (original owner). Network: CBC-TV French. Rep: W. E. Chevrier, mgr, CBC National Selective Sales (Montreal). Highest hour rate: \$200. Executives: J. J. Dunn, dir for Ottawa Area; Georges Huard, mgr-tv opns; Pierre Normandin, prog dir; L. M. O'Neill, area sls mgr; Maxted Gilbert, area engr. Radio affiliate: CBO-AM-FM. **CBOT** (June 2, 1953): ch. 4; power—50.1 kw visual, 26.7 kw aural; antenna height—321 feet above average terrain, 406 feet above ground. Address: P. O. Box 3220, Station "C." Phone: Parkway 8-1771. TWX 013-260. Licensee: Canadian Broadcasting Corp. (original owner). Network: CBC-TV. Rep: A. A. Stone, CBC National Selective Sales (Toronto). Highest hour rate: \$520. Video tape recorder: Ampex (2). Executives: J. J. Dunn, dir for Ottawa Area; Georges Huard, mgr-tv opns; Pierre Normandin, prog dir-tv; L. M. O'Neill, area sls mgr; K. P. Brown, news supvr; Maxted Gilbert, area engr. Radio affiliate: CBO-AM-FM. **CJOH-TV** (March 12, 1961): ch. 13; power—152 kw visual, 76 kw aural; antenna height—808 feet above average terrain, 608 feet above ground. Address: 1500 Merivale Rd. Phone: Parkway 9-5161. Licensee: Bushnell Tv Co. Ltd. (original owner). Network: CTV. Rep: Stovin-Byles; Young Canadian. Highest hour rate: \$475. Executives: E. L. Bushnell, pres; S. W. Griffiths, gen mgr.

PEMBROKE
CHOV-TV (Aug. 19, 1961): ch. 5; power—19.1 kw visual, 9.5 kw aural; directional antenna height—503 feet above average terrain. Address: Forest Lea Rd. Phone: 735-6811. Licensee: Ottawa Valley Television Co. Ltd. (original owner). Network: CBC-TV (supplementary). Rep: Young-Canadian Ltd. Highest hour rate: \$150. Video tape recorder: RCA (1). Executives: E. Gordon Archibald, pres; Ramsay F. Garrow, dir, sls & mktg; Brooke Duval, prom mgr; Alan Bradley, chief engr. Radio affiliate: CHOV.

PETERBOROUGH

CHEX-TV (March 22, 1955): ch. 12; power—102 kw visual, 61.2 kw aural; antenna height—600 feet above average terrain, 410 feet above ground. Address: Hunter & Water Sts. Phone: Riverside 2-0451. Licensee: Kawartha Broadcasting Co. (original owner). Network: CBC-TV. Rep: All Canada; Weed (U.S.). Radio affiliate: CHEX. Highest hour rate: \$290. Executives: Senator W. Rupert Davies, pres; K. Packer, gen mgr.

PORT ARTHUR

CKPR-TV (Sept. 1954): ch. 2; power—55.4 kw visual, 30.2 kw aural; antenna height—1,395 feet above average terrain, 707 feet above ground. Address: P. O. Box 1137. Phone: Diamond 4-9685.

Licensee: Thunder Bay Electronics Ltd. (acquired station Feb. 1957). Network: CBC-TV (basic). Rep: Stovin-Byles Ltd. (Canada); Young-Canadian Ltd. (U.S.A.). Highest hour rate: \$275. Executives: Mrs. C. H. Dougall, pres; Garnet N. Conger, gen mgr; Jack Masters, coml mgr; Gerhard Buetow, chief engr. Radio affiliate: CKPR.

SAULT STE. MARIE

CJIC-TV (November, 1954): ch. 2; power—28 kw visual, 15 kw aural; antenna height—19 feet above average terrain, 225 feet above ground. Address: 119 East St. Phone Algoma 6-7494. TWX: 027-196. Licensee: Hyland Radio-Tv Ltd. (original owner). Network: CBC-TV (primary); CBS-TV (secondary); NBC-TV (secondary). Rep: All-Canada; Weed (U.S.). Highest hour rate: \$225. Executives: Mrs. E. Hyland, pres; R. H. Ramsay, gen mgr; E. W. Plouffe, coml mgr & film buyer; Lionel McAuley, news dir; D. N. Irwin, chief engr. Radio affiliate: CJIC.

STURGEON FALLS

CBFST (March 4, 1961): ch. 7; power—9.75 kw visual, 5.27 kw aural; directional antenna height—622 feet above average terrain. Licensee: Canadian Broadcasting Corp., Ottawa, Ont. Network: CBC-TV French. Rebroadcasting station at Sudbury (ch. 13).

SUDBURY

CKSO-TV (Oct. 23, 1953): ch. 5; power—30 kw visual, 16 kw aural; antenna height—284 feet above average terrain, 270 feet above ground. Address: 336 Ash St. Phone: Osborne 4-0711. Licensee: CKSO Radio Ltd. (original owner). Network: CBC-TV (basic). Rep: All Canada Radio & Television Ltd.; Weed (U.S.). Highest hour rate: \$300. Executives: G. M. Miller, chmn of board; W. B. Plaunt, pres; Ralph Connor, gen mgr, radio & tv; Jim Boyd, natl coml mgr; Richard Madsen, prog dir & prom mgr; Tom Kirvin, news dir; Wally Robert, chief engr. Radio affiliate: CKSO. Rebroadcasting station at Elliot Lake (ch. 3).

TIMMINS

CFCL-TV (July 1, 1956): ch. 6; power—100 kw visual, 50 kw aural; antenna height—755 feet above average terrain, 525 feet above ground. Address: P. O. Box 620. Phone: Amherst 4-4211. Licensee: Radiocon Associates (original owner). Network: CBC-TV. Rep: Mulvihill & Co. Ltd. Highest hour rate: \$260. Executives: J. Conrad Lavigne, pres; Rene Barrette, gen mgr; Harry Charbonneau, coml mgr; Jean DeVilliers, prog dir & film buyer; Isabella Appleby, prom mgr; Leonard Ryan, news dir; Radio affiliate: CFCL. Rebroadcasting stations at Kapuskasing (ch. 3), Kearns (ch. 2).

TORONTO

CBLT (Sept. 8, 1952): ch. 6; power—99.5 kw visual, 53.5 kw aural; antenna height—402 feet above average terrain, 471 feet above ground. Address: P. O. Box 500, Terminal A. Phone: Walnut 5-3311. TWX 02255. Licensee: Canadian Broadcasting Corp. (original owner). Network: CBC-TV. Rep: A. A. Stone, CBC National Selective Sales (Toronto). Highest hour rate: \$1,250.

CBLT—Continued

Video tape recorder: Ampex (6).
 Executives: John Lant, mgr; J. D. Barnes, prod mgr; J. Ryan, presentation officer; C. Gunning, mgr-tv news; G. H. Jones, divisional engr.
 Radio affiliate: CBL.

CFTO-TV (Dec 1960): ch. 9; power—325 kw visual, 162 kw aural; antenna height—925 feet above average terrain.

Address: Box 9, Agincourt. Phone: Empire 2-2811. TWX 022674.

Licensee: Baton Broadcasting Ltd. (original owner).

Network: CTV.

Rep: A.B.C. International (U.S.A.).

Highest hour rate: \$1,400.

Executives: J. Bassett, chmn of bd & pres; W. O. Crampton, gen mgr; E. J. Delaney, coml mgr; M. Chercover, prog dir; K. Holen, prom mgr; H. Kirck, news dir; H. Berger, chief engr.

WINDSOR

CKLW-TV (Detroit, Mich.): (Sept. 16, 1954): ch. 9; power—178 kw visual, 107 kw aural; antenna height—670 feet above average terrain, 625 feet above ground.

Address: 3300 Guardian Bldg., Detroit, Mich., zone 26. Phone: Woodward 1-7200. TWX DE 48.

Licensee: Western Ontario Broadcasting Co. 825 Riverside Dr. West, Windsor (original owner).
 Ownership: Controlled by RKO General Inc. (see "Group Ownership").

Network: CBC.

Rep: RKO National Sales Division.

Highest hour rate: \$1,600.

Video tape recorder: Ampex (2).

Executives: S. C. Ritchie, pres & gen mgr; W. H. Gatfield, treas; Norman Hawkins, gen sls mgr-tv; T. J. Sutton, prog & prod mgr-tv; Arthur MacColl, film dir; Austin Grant, news dir-am & tv; Stewart Clark, engrg dir-am & tv.

Radio affiliate: CKLW-AM-FM.

WINGHAM

CKNX-TV (Nov. 18, 1955): ch. 8; power—90 kw visual, 55 kw aural; antenna height—650 feet above average terrain, 793 feet above ground.

Address: Carling Terrace. Phone: 158.

Licensee: Radio Station CKNX Ltd. (original owner).

Highest hour rate: \$275.

Network: CBC-TV.

Reps: All-Canada; Young Canadian.

Executives: W. T. Cruickshank, pres; G. W. Cruickshank, gen mgr; Ross Hamilton, coml & prom mgr; Bruce St. George, dir of operations & film buyer; John Strong, news dir; Scott Reid, chief engr.

Radio affiliate: CKNX.

PRINCE EDWARD ISLAND

CHARLOTTETOWN

CFCY-TV (July 1, 1956): ch. 13; power—38.6 kw visual, 19.3 kw aural; antenna height—771 feet above average terrain, 583 feet above ground.

Address: 85 Kent St. Phone: 894-7347.

Licensee: Island Radio Broadcasting Co. Ltd. (original owner).

Network: CBC.

Rep: Weed Television (U.S.); All Canada Television (Canada).

Highest hour rate: \$235.

Executives: Mrs. K. S. Rogers, pres; R. F. Large, coml mgr & film buyer; M. E. Large, prom mgr; S. MacPherson, news dir; E. P. Williams, traffic mgr.

Radio affiliate: CFCY.

Rebroadcasting station at New Glasgow, Nova Scotia (ch. 7).

QUEBEC

CARLETON

CHAU-TV (Oct. 17, 1959): ch. 5; power—52.5 kw visual, 26.25 kw aural; antenna height—1,613 feet above average terrain, 272 feet above ground.

Address: Main St. Phone: 63.

Licensee: La Television de la Baie des Chaleurs Inc.

Network: CBC-TV.

Highest hour rate: \$265.

Executives: Dr. Charles Houde, managing dir; P. Stein, coml mgr; M. Chabot, tech super.

Radio affiliate: CHNC.

Rebroadcasting stations at Riviere-au-Renard (Fox River) (ch. 7), Mont Blanc, Perce (ch. 80).

JONQUIERE

CKRS-TV (Dec. 1, 1955): ch. 12; power—20 kw visual, 10 kw aural; antenna height—334 feet above average terrain, 250 feet above ground.

Address: 175 Sir Wilfrid Laurier St. Phone: 542-4551. TWX 011-617.

Licensee: Radio Saguenay Limitee (original owner).

Network: CBC-TV.

Rep: Hardy Radio & Television Ltd. (Montreal, Toronto, Quebec); Young Canadian Ltd. (United States); Scharf Broadcast Sales Ltd. (Vancouver).
 Color facilities: network.

Highest hour rate: \$320.

Executives: Henri Lepage, pres; Tom Burham, gen & coml mgr; Claude Colbert, prog dir; Maurice Petit, prom dir; Lionel Tremblay, news dir; Gerard Lemieux, chief engr.

Radio affiliate: CKRS.

Rebroadcasting stations at Roberval (ch. 8), Chicoutimi (ch. 2), Port Alfred (ch. 9).

MATANE

CKBL-TV (Aug. 19, 1958): ch. 9; power—153 kw visual, 92 kw aural; antenna height—3,760 feet above average terrain.

Address: 4 St. Sacrement St.

Licensee: La Compagnie de Radiodiffusion de Matane Ltd.

Highest hour rate: \$250.

Network: CBC (French).

Reps: Jos. A. Hardy; Young Canadian (U.S.).
 Executives: Rene Lapointe, pres & operations mgr; Octave Lapointe, vp and coml mgr; Nap Gariety, news dir; Ivan Fortier, chief engr.

Radio affiliate: CKBL.

Rebroadcasting station at Manicouagan 5, Saguenay County (ch. 10).

MONTREAL

CBFT (Sept. 6, 1952): ch. 2; power—100 kw visual, 50 kw aural; antenna height—912 feet above average terrain, 259 feet above ground.

Address: P. O. Box 6000. Phone: 868-3211. TWX CI-2288.

Licensee: Canadian Broadcasting Corp. (original owner).

Network: CBC-TV.

Rep: W. E. Chevrier, mgr, CBC National Selective Sales (Montreal).

Video tape recorder: Ampex (8).

Executives: Gerard Lanarche, dir for Quebec & French Networks; Yves Vien, dir of tv opns; Maurice Valiquette, dir of sls; Fernand Guerard, prog dir; Saluste Duval-Lemyre, news dir; Gatien Dandois, div engr.

Radio affiliate: CBF-AM-FM.

Rebroadcasting stations at Mont Tremblant (ch. 11), Mont Laurier (ch. 3).

CBMT (Jan. 10, 1954): ch. 6; power—43.8 kw visual, 26.2 kw aural; antenna height—825 feet above average terrain, 167 feet above ground.

Address: P. O. Box 6000. Phone: 868-3211. TWX 01-2288.

Licensee: Canadian Broadcasting Corp. (original owner).

Network: CBC-TV.

Rep: A. A. Stone, CBC National Selective Sales (Toronto).

Highest hour rate: \$1,000.

Video tape recorder: Ampex (6).

Executives: Gerard Lamarche, dir for Quebec & French Networks; Yves Vien, dir of tv opns; Maurice Valiquette, dir of sls; Kenneth F. Davey, prog dir; Carl Dyer, English tv news; Gatien Dandois, div engr.

Radio affiliates: CBM-AM-FM.

CFCF-TV (Jan. 1961): ch. 12; power—325 kw visual, 160 kw aural; antenna height—970 feet above average terrain.

Address: 405 Ogilvy Ave. Phone: 273-6311.

TWX 01-2592.

Licensee: Canadian Marconi Company (original owner).

Network: CTV.

Rep: All-Canada Tv (Canada); Weed & Co. (U.S.A.).

Highest hour rate: \$1,150.

Executives: R. E. Misener, gen mgr; R. J. Johnston, coml mgr; S. B. Hayward, prom mgr; A. G. Cannings, news dir; J. S. Douglas, chief engr.

Radio affiliate: CFCF-AM-FM.

CFTM-TV (Feb. 19, 1961): ch. 10; power—325 kw visual, 160 kw aural; antenna height—740 feet above average terrain, 834 feet above ground.

Address: 1405 rue de Maisonneuve St., zone 24. Phone: 323-1725.

Licensee: Telemetropole Corp. (original owner).

Rep: Paul L'Anglais.

Highest hour rate: \$1,150.

Video tape recorder: (3).

Executives: J. A. De Seve, pres & gen mgr; Paul L'Anglais, coml mgr; Robert L'Herbier, prog dir; Jean Marion, prom mgr; Claude Lapointe, news dir; Maurice Daucet, chief engr.

PERCE

CJAO-TV-1: ch. 80; satellite of CHAU-TV.

QUEBEC CITY

CFCM-TV (July 16, 1954): ch. 4; power—100 kw visual, 50 kw aural; antenna height—460 feet above average terrain.

Address: P. O. Box 2026. Phone: 683-4985. TWX 011234.

Licensee: Television de Quebec (Canada) Limitee (original owner).

Ownership: Famous Players (Canadian) Corp., 50%; CHRC, 20%; CKCV, 20%, and A. C. Picard, 10%.

Network: CBC-TV.

Rep: Jos. A. Hardy & Co. Ltd. (Toronto & Montreal); Scharf Broadcast Sales Ltd. (Vancouver); Weed (New York).

Highest hour rate: \$700.

Video tape: Ampex.

Executives: Gaston Pratte, pres; A. C. Picard, exec dir; Jean A. Pouliot, gen mgr; A. P. Fitzgibbons, coml mgr & film buyer; Jacques Filteau, prog dir; J. P. Riopel, prom mgr; Gerard Fec-teau, news dir; Gerard Fortin, chief engr.

CKMI-TV (March 17, 1957): ch. 5; power—13.85 kw visual, 6.77 kw aural; antenna height—460 feet above average terrain.

Address: P. O. Box 2026. Phone: 683-4985. TWX 011234.

Licensee: Television de Quebec (Canada) Ltee. (original owner).

Ownership: Famous Players (Canadian) Corp., 50%; CHRC, 20%; CKCV, 20%; A. C. Picard Estate, 10%.

Network: CBC-TV.

Rep: Hardy Radio & Tv (Toronto & Montreal); Scharf Broadcast Sales (Vancouver); Weed & Company (U.S.A.).

Highest hour rate: \$150.

Video tape recorder: Ampex (2).

Executives: Gaston Pratte, pres; Jean A. Pouliot, mngng dir; A. P. Fitzgibbons, asst gen & sls mgr; George Lovett, prog dir; J. P. Riopel, prom mgr; Henry Crusene, news dir; Gerry Fortin, chief engr.

RIMOUSKI

CJBR-TV (Nov. 21, 1954): ch. 3; power—49 kw visual, 28 kw aural; antenna height—952 feet above average terrain, 76 feet above ground.

Address: 6 St. Jean St. Phone 723-2217.
Licensee: Lower St. Lawrence Radio Inc.
Network: CBC-TV (French).
Reps: Stovin-Byles; Weed (U.S.).

Executives: Jacques Brillant, pres; Andre Le-comte, gen mgr; Robert Cote, coml mgr; Francois Raymond, prog dir & film buyer; Guy Ross, news director; Sandy Burgess, prom mgr; J. Claude Hurtubise & Marcel Vallee, chief engrs.
Radio affiliates: CJBR-AM-FM.
Rebroadcasting stations at Edmundston, N.B. (ch. 13), Estcourt (ch. 70), Clermont (ch. 75).

RIVIERE-DU-LOUP

CKRT-TV (Jan. 14, 1962): ch. 7; power—39 kw visual, 19.5 kw aural; antenna height—1,156 feet above average terrain, 2,150 feet above ground.

Address: 1, rue Frontenac. Phone: Union 2-6003.

Licensee: Radio CJFP Ltee. (original owner).
Rep: Hardy Radio & Tv Ltd. (Montreal).
Highest hour rate: \$144.
Executives: Luc Simard, pres & gen mgr; Henri Johnson, prog dir; Raoul Savard, news dir; Germain Gelin, chief engr.
Radio affiliate: CJFP.

ROUYEN

CKRN-TV (Dec. 25, 1957): ch. 4; power—115 kw visual, 57.5 kw aural; antenna height—833 feet above average terrain, 725 feet above ground.

Address: P. O. Box 70. Phone: Roger 2-7741.
Licensee: Northern Radio-Radio Nord Inc. (original owner).

Ownership: Jean J. Gourd, David A. Gourd, Jean Monette and Paul Riverin.
Network: CBC-TV Network: CBC-TV (primary, French; secondary, English).
Reps: Jos. A. Hardy Co. (Toronto & Montreal); Scharf Broadcast Sales (Vancouver); Weed (New York).

Highest hour rate: \$260.
Executives: David-Armand Gourd, pres & gen mgr; G. Franco Capellari, coml mgr & prog dir; Julien Trepener, chief engr.
Radio affiliate: CKRN.
Rebroadcasting station at Senneterre (ch. 7).

SHERBROOKE

CHLT-TV (Aug. 12, 1956): ch. 7; power—170 kw visual, 100 kw aural; antenna height—2,910 feet above average terrain, 150 feet above ground.

Address: 221 Dufferin St. Phone: Lorraine 9-2525.

Licensee: La Tribune Inc. (original owner).
Network: CBC-TV (French).
Rep: Paul L'Anglais Inc.
Highest hour rate: \$660.
Video tape recorder: (1).
Executives: Paul Desruisseaux K.C., pres; Jean Paul Hogue, gen mgr; Jean Louis Gauthier, mngng dir; Pierre Bruneau, prog dir; Dave Bloomberg, news dir; Robert Thiebaut, chief engr.
Radio affiliate: CHLT-AM-FM.

THREE RIVERS

CKTM-TV (April 15, 1958): ch. 13; power—42.5 kw visual, 21.25 kw aural; antenna height—637 feet above average terrain, 270 feet above ground.

Address: 1332 Rue Notre Dame. Phone: Frontenac 5-7311.

Licensee: Television St. Maurice Inc. (original owner).
Network: CBC-TV French.
Reps: Stovin Byles Ltd. (Canada); Weed (U.S.).
Highest hour rate: \$345.

Executives Henri Audet, pres & gen mgr; Louis Beliveau, regional sales dir; Claude Blain, production mgr; Andre St-Arnaud, news dir; Robert Bonneau, chief engr.

SASKATCHEWAN

MOOSE JAW

CHAB-TV (July 7, 1959): ch. 4; power—48 kw visual, 25 kw aural; antenna height—1,300 feet above average terrain, 580 feet above ground.

Address: 127 Main St. N. Phone: 692-6464.
Licensee: CHAB Ltd. (original owner).
Network: CTV.
Rep: Stovin-Byles (Canada); Young Canadian Ltd. (U.S.).
Highest hour rate: \$200.

Executives: Jack Moffat, pres & gen mgr; Dave Bates, coml mgr; Jay Leddy, prog dir & prom mgr; Ken Newans, news dir; Merv Pickford, chief engr.

Radio affiliate: CHAB.

PRINCE ALBERT

CKBI-TV (Jan. 27, 1958): ch. 5; power—61 kw visual, 36.5 kw aural; antenna height—875 feet above average terrain, 542 feet above ground.

Address: CKBI Bldg., 10th St. W. Phone: RO 3-7421.

Licensee: Central Broadcasting Co. Ltd. (original owner).

Rep: All Canada (Canada); Weed (U.S.).
Highest hour rate: \$250.
Executives: E. A. Rawlinson, pres; Ian Robertson, coml mgr; J. J. Cennon, prog dir & film buyer; N. Roche, news dir; T. VanNess, chief engr.

Radio affiliate: CKBI.
Rebroadcasting stations at Waganui (ch. 10), North Battleford (ch. 7), Nipawin (ch. 2), Greenwater (ch. 4).

REGINA

CKCK-TV (July 28, 1954): ch. 2; power—100 kw visual, 53.5 kw aural; antenna height—670 feet above average terrain.

Address: Box 2000. Phone: Lakeside 3-6671.
Licensee: TransCanada Communications Ltd. (original owner).

Ownership Clifford Sifton.
Rep: All Canada Radio & Television (Canada); Weed Television (U.S.).
Highest hour rate: \$400.

Video Tape: Ampex, 2.
Executives: Michael Sifton, pres; Harold Crittenden, gen mgr; Don Tunnicliffe, coml mgr; H. Van Wiebe, prog dir; Lloyd Westmoreland, asst mgr; Jerry Joynt, prom mgr; Doug Lee, prod mgr; Lorne McBride, tech dir.
Radio affiliate: CKCK.

SASKATOON

CFQC-TV (Dec. 5, 1954): ch. 8; power—180 kw visual, 100 kw aural; antenna height—866 feet above average terrain, 650 feet above ground.

Address: 216 First Ave. N. Phone: 242-6611.
TWX 034-228.
Licensee: A. A. Murphy & Sons Ltd. (original owner).

Network: CBC-TV (primary), ABC-TV (secondary), CBS-TV (secondary), NBC-TV (secondary).

Rep: Television Reps (Toronto); Young Canadian (New York); Harlan G. Oakes (West Coast).
Highest hour rate: \$370.

Video Tape: RCA, 1.
Executives: G. Blair Nelson, vp & gen mgr; Will Klein, natl and local sales; Walter Romanow, station mgr; Greg Barnsley, prod mgr; Bill Cameron, news dir; Mrs. Pat Baudru, prom mgr; Jim Love, chief engr.
Radio affiliate: CFQC.

Rebroadcasting station at Stanraer (ch. 3).

STRANRAER

CFQC-TV-1 (NEW): ch. 3; 10.5 kw visual, 5.5 kw aural; antenna height—935 feet.
Satellite of CFQC-TV.

SWIFT CURRENT

CJFB-TV (Dec. 23, 1957): ch. 5; power—13.3 kw visual, 6.65 kw aural; antenna height—511 feet above average terrain, 365 feet above ground.

Address: P. O. Box 816. Phone: Prospect 3-7266.

Licensee: Swift Current Telecasting Co. Ltd. (original owner).

Ownership: William D. Forst, principal owner.
Network: CBC-TV.

Rep: Television Reps (Canada); Forjoe-Tv (U.S.).
Highest hour rate \$160.

Executives: William D. Forst, pres & gen mgr; W. S. Buffam, coml mgr; Julie Forst, prog dir & prog mgr; Gordon Foth, news dir; Jim Colter, chief engr.

Rebroadcasting stations at Eastend (ch. 2), Val Marie (ch. 2).

YORKTON

CKOS-TV (June 19, 1958): ch. 3; power—5 kw visual, 2.5 kw aural; antenna height—529 feet above average terrain, 559 feet above ground.

Address: 95 East Broadway. Phone: 783-3688.
Licensee: Yorkton Television Co. Ltd. (original owner).

Network: CBC-TV.

Reps: Stovin-Byles; Devney (U.S.).

Executives: Norman Roebuck, pres, pr dir, news dir & prom mgr; Ronald L. Skinner, gen mgr & sec-treas; Harold Olson, vp & gen sls mgr; Miss Kristin Olson, 2nd vp & prog dir; George S. Skinner, tech dir.

Rebroadcasting stations at Baldy Mountain (ch. 8), Carlyle Lake (ch. 7), Wynard (ch. 6).

Canadian Tv Station Call Letters

(Corrected to September 1)

CBAFT Moncton, N.B.
CBFT Montreal, Que.
CBHT Halifax, N. S.
CBHT-1 Liverpool, N. S.
CBHT-2 Shelburne, N. S.
CBHT-3 Yarmouth, N. S.
CBSFT Sturgeon Falls, Ont.
CBLT Toronto, Ont.
CBLEF Sturgeon Falls, Ont.
CBLEF-I Sudbury, Ont.
CBMT Montreal, Que.
CBOT Ottawa, Ont.
CBOFT Ottawa, Ont.
CBUT Vancouver, B. C.
CBUAT Trail, B. C.
CBUAT-1 Nelson, B. C.
CBWAT Kenora, Ont.
CBWFT Winnipeg, Man.
CBWT Winnipeg, Man.
CBXT Edmonton, Alta.
CBYT Corner Brook, Nfld.
CFCF-TV Montreal, Que.
CFCH-TV North Bay, Ont.
CFCT-TV Port Arthur, Ont.
CFCL-TV Timmins, Ont.
CFCL-TV-1 Kapuskasing, Ont.
CFCL-TV-2 Kearns, Ont.
CFCM-TV Quebec City, Que.
CFCN-TV Calgary, Alta.
CFCR-TV Kamloops, B. C.
CFCV-TV Clermont, Que.
CFCY-TV Charlottetown, P.E.I.
CFCY-TV-1 New Glasgow, N. S.
CFLA-TV Goose Bay, Labrador
CFPL-TV London, Ont.
CFSN-TV Stephenville, Nfld.
CFRN-TV Edmonton, Alta.
CFQC-TV Saskatoon, Sask.
CFQC-TV-1 Stranraer, Sask.
CFTM-TV Montreal, Que.
CFTO-TV Toronto, Ont.
CFXU-TV Antigonish, N. S.
CHAB-TV Moose Jaw, Sask.
CHAN-TV Vancouver, B. C.
CHAT-TV Medicine Hat, Alta.
CHAT-TV-1 Pivot, Alta.
CHAU-TV New Carlisle, Que.
CHBC-TV Kelowna, B. C.
CHBC-TV-1 Penticton, B. C.
CHBC-TV-2 Vernon, B. C.
CHBC-TV-3 Oliver, B. C.

CHCA-TV Red Deer, Alta.
 CHCA-TV-1 Coronation, Alta.
 CHCH-TV Hamilton, Ont.
 CHCT-TV Calgary, Alta.
 CHEK-TV Victoria, B. C.
 CHEX-TV Peterborough, Ont.
 CHLT-TV Sherbrooke, Que.
 CHOV-TV Pembroke, Ont.
 CHSA-TV Lloydminster, Sask.
 CHSJ-TV St. John, N. B.
 CHSJ-TV-1 Bon Accord, N. B.
 CJAQ-TV-1 Perce, Que.
 CJAY-TV Winnipeg, Man.
 CJBR-TV Rimouski, Que.
 CJBR-TV-1 Edmundston, N. B.
 CJBR-TV-2 Manicouagan, Que.
 CJCB-TV Sydney, N. S.
 CJCB-TV-1 Inverness, N. S.
 CJCH-TV Halifax, N. S.
 CJCH-TV-1 Canning, N. S.
 CJCN-TV Grand Falls, Nfld.
 CJDC-TV Dawson Creek, B. C.
 CJES-TV Estcourt, Que.
 CJFB-TV Swift Current, Sask.
 CJIC-TV Sault Ste. Marie, Ont.
 CJLH-TV Lethbridge, Alta.
 CJLH-TV-3 Burmis, Alta.
 CJOH-TV Ottawa, Ont.
 CJON-TV St. John's, Nfld.
 CJOX-TV Argentinia, Nfld.
 CJSS Cornwall, Ont.
 CKAM-TV Campbellton, N. B.
 CKBI-TV Prince Albert, Sask.
 CKBL-TV Matane, Que.
 CKCD-TV Harrison Brook, Que.
 CKCK-TV Regina, Sask.
 CKCK-TV-1 Colgate, Sask.
 CKCO-TV Kitchener, Ont.
 CKCW-TV Moncton, N. B.
 CKLW-TV Windsor, Ont.
 CKMI-TV Quebec City, Que.
 CKNX-TV Wingham, Ont.
 CKOS-TV Yorkton, Sask.
 CKOS-TV-1 Carlyle Lake, Sask.
 CKOS-TV-2 Moose Mountain, Sask.
 CKOS-TV-3 Wynyard, Sask.
 CKPG-TV Prince George, B. C.
 CKRP-TV Port Arthur, Ont.
 CKRN-TV Rouyn, Que.
 CKRS-TV Jonquiere, Que.
 CKRS-TV-1 Port Alfred, Que.
 CKRT-TV Riviere du Loup, Que.
 CKSO-TV Sudbury, Ont.
 CKSO-TV-1 Elliot Lake, Ont.
 CKTM-TV Three Rivers, Que.
 CKVR-TV Barrie, Ont.
 CKWS-TV Kingston, Ont.
 CKX-TV Brandon, Man.

CANADA

Board of Broadcast Governors

Executive Offices: Transportation Bldg., 48 Rideau St., Ottawa, Ont.

Full-Time Board Members: Dr. Andrew chairman; Carlyle Allison, vice chairman; Bernard Goulet.

Part-time Board Members: Joseph F. Brown, Vancouver, B. C.; Dr. Mabel G. Connell, Prince Albert, Sask.; Ivan Sabinourin, Montreal, Que.; Colin B. Mackay, Fredericton, N. B.; Roy D. Duchemin, Sydney, N. S.; R. L. Burge, St. Peters, P.E.I.; Rev. Emlyn Davies, Toronto, Ont.; Edward A. Dunlop, Toronto, Ont.; L. M. Marshall, St. John's, Nfld.; John B. Lewis, Montreal, Que.

Canadian Broadcasting Corp.

Executive Offices: 140 Wellington St., Ottawa, Ont. CEntral 6-0311. P. O. Box 806.

Business Offices and Studios: 354 Jarvis St., Toronto 5, Ont. Walnut 5-3311. P. O. Box 500, Radio-Canada Bldg., Montreal. 868-3211, P. O. Box 6000.

Board of Directors: J. Alphonse Ouimet, pres; Capt. W. E. S. Brlgs, vp; R. L. Dunsmore, chmn; C. W. Leeson, vice-chmn; Mrs. Gertrude A. Carter, Salmon Arm, B. C.; Mrs. Ellen Armstrong, Calgary, Alta.; Dr. W. L. Morton, Winnipeg, Man.; Mrs. Kate Altken, Streetsville, Ont.; Raymond Dupuis, Montreal, Que; N. B. Buchanan, St. Stephen, N. B.; Dr. C. B. Lumsden, Wolfville, N. S.

CBC National Executives:

R. P. Landry, vp & asst. to pres.; J. P. Gilmore, vp engineering & operations; R. C. Fraser, vp corporate affairs; E. F. Hallman, vp programming; H. G. Walker, gen. mgr., netw. broadcasting (English); M. Ouimet, gen. man., netw. broadcasting (French); Charles Jennings, gen. man., regional broadcasting; C. Delafield, dir. international services; V. F. Davies, comptroller; C. B. McKee, dir. industrial & talent relations; R. E. Keady, dir. personnel & organization; W. G. Richardson, dir. engineering; F. Mutrie, dir. operations; W. Duffield, dir. planning; W. A. Macdonald, dir. public relations; C. G. Stiles, dir. purchasing and stores; F. P. Johnson, dir. of special projects; A. W. Wilson, dir. information services; George Young, dir. station relations; L. B. Macdonald, dir. policy section; J. J. Trudeau, dir. French section; I. Dilworth, dir. program evaluation (Vancouver); D. C. McArthur, dir. special program projects; A. J. Laird, dir. of research; R. L. Lewis, dir. of statistics; O. Shugg, dir. sales policy and planning; F. W. Peers, dir. information programming.

Network Broadcasting (English):

(At Toronto) A. K. Morrow, dir. network & Toronto area; Don MacDonald, public relations office; H. R. Hilliard, dir. divisional services; J. N. Kannawin, dir. radio operations; J. D. Nixon, dir. programming; J. W. R. Graham, dir. tv operations; R. S. Bryden, dir. information services; M. Sadler, program dir. tv; B. Raymond, program dir. radio; F. B. Rainsberry, sup. school broadcasts; B. F. Trotter, supervisor public affairs; W. H. Hogg, chief news editor; K. W. E. Ljungh, supervisor of drama; W. John Dunlop, supervisor of international exchange and institutional broadcasts; G. Waddington, dir. of music; R. G. Knowles, supervisor farm and fisheries broadcasts; W. H. Brodie, supervisor broadcast language; R. W. McGall, supervisor of outside broadcasts; J. C. McCabe, sports director; B. F. Attridge, supervisor children's broadcasts; W. C. Anderson, supervisor program clearance and traffic; Hugh Kemp, script supervisor; J. R. Malloy, sales dir.; O. C. Wilson, manager tv film service.

Network Broadcasting (French):

(At Montreal) Gerard Lamarche, director, Quebec and French Networks; Roger Rolland, regional program director; Yves Vien, director of tv; R. Teasdale, director of radio; R. Charbonneau, supervisor, script bureau; M. Thibault, supervisor, adult educational and public affairs broadcasts; A. Berube, supervisor farm and fisheries broadcasts; B. Comeau, supervisor of news; M. Valiquette, commercial mgr; J. M. Beaudoin, manager tv film service.

CBC Regional Offices:

Newfoundland Region: T. A. Bldg., Duckworth St., St. John's, W. F. Galgay, dir for Province of Newfoundland.

Maritime Region: United Services Bldg., 100 Sackville St., Halifax. S. R. Kennedy, dir for Maritime Provinces.

Prairie Region: 541 Portage Ave., Winnipeg, Man. J. R. Finlay, dir for Prairie Provinces.

British Columbia Region: 701 Hornby St., Vancouver, B. C. K. P. Caple, dir for Province of British Columbia.

Quebec Region: 1425 Dorchester St., Montreal. Gerard Lamarche, dir for Province of Quebec.

Ontario Region: 354 Jarvis St., Toronto. A. K. Morrow, dir for Province of Ontario.

Northern & Armed Forces Service: P. O. Box 806, Ottawa, CE 60311, A. G. Cowan, director.

Ottawa area: Chateau Laurier, P. O. Box 1045, Ottawa. J. J. Quinn, area director.

European Offices: The Langham, Portland Place, London, W. I. Spencer Moore, CBC European representative; 25 rue d'Astorg, Paris. B. Lafleur, CBC representative.

United Nations Office: c/o United Nations, New York, N. Y. Jack Craine, CBC representative.

International Service: 1425 Dorchester St., Montreal. C. R. Delafield, dir.

STATUS REPORT—

INTERNATIONAL TELEVISION

Foreign television looms more and more as a major investment market for U. S. broadcasters.

They now have money and know-how invested in stations and/or supporting services in some 25 countries dotting all of the world's continents but one—Antarctica.

The present size of this market is suggested by two statistics: There are currently approximately 40 free-world countries offering some sort of commercial television, and these countries have close to 44 million television sets. The countries include those with government-operated systems—Iraq, Colombia, Italy, Austria—which permit some degree of limited commercial tv.

By the standards U. S. broadcasters are accustomed to, the average tv market in most foreign countries is still far from big. Market set counts as low as 5,000 homes are unusual, perhaps, but not unique. Except in Canada, Britain and Japan, saturation is at best some distance away.

Thus it's clearly a market with much growth potential. The biggest question comes in trying to forecast the probable rate of growth.

The Big Investors ■ Thus far, the chief U. S. investors in the foreign broadcasting market have been the three tv networks and, more recently, Time Inc.'s Time-Life Broadcast International. But the field also includes such others as Screen Gems and Bartell Broadcasting (MacFadden-Bartell), both of which own stations outside the U. S.; ex-NBC executive Al Capstaff, who has a community antenna set-up in operation in the Virgin Islands, and Warner Bros., which is among the owners of ABC Television, the British programming contractor.

There seems little doubt that foreign tv, as an investment market, is on the way up. There are some clear differences, however, as to how fast it will move.

"We're sitting on the edge of a real boom," says one knowledgeable investor.

Another expert takes a much more conservative, long-range approach:

"The development of television throughout the world is more or less falling into a pattern of state operation rather than private operation. This leaves, broadly, a strictly minority—a very minority—position from which you hope to gain benefit by identification and some small income in terms of dividends while you're making some contribution to the more rapid development of television throughout the world."

A More Optimistic View ■ Whether it has any significance in terms of their respective outlooks, the more optimistic viewpoint represents a company which is approaching the break-even point on its foreign investments; the more cautious view comes from one that already is making a profit (but has been an overseas investor somewhat longer). Both companies are currently examining prospects for further investment.

Some investors feel that, with the FCC's limitations on station ownership in the U. S. and at the prices currently commanded by tv stations here, their best profit potential lies overseas.

Program Sales Hit \$52 Million Gain of \$8 Million over 1961

The world market for U. S. television programs, which is expanding at a steady and substantial pace, is expected to reach a peak of approximately \$52 million in gross sales in 1962, a gain of \$8 million over 1961.

This glowing picture of the international tv distribution field emerged after talks with officials of leading U. S. distribution companies and at the two trade associations—the Television Program Export Assn. and the tv division of the Motion Picture Export Assn.

The business outlook for the future is even brighter. Industry projections are that the 1963 gross should rise to about \$62 million.

Net is Good ■ Impressive as gross figures are, net income results are reported to be even more formidable. Though there are understandable variations from company to company, many distributors acknowledge that overseas sales account for at least 40-50% of the net income of overall syndication (market-by-market) sales.

Overseas sales have been rising steadily in different parts of the world, keyed to an upsurge in the number of stations (meaning more customers for U. S. films) and to a rise in set ownership (meaning higher prices generally for programs). The U. S. has been the prime outside source for programming (largely film but some tape), because, in the words of one key distributor, "we got there first with the most and the best."

Television is growing throughout the world, but citing precise statistics can be difficult and even misleading. For example, the latest published figures of the United States Information Agency show that at the end of 1961 there were 2,047 transmitting stations (excluding the U. S., Armed Forces and Canada), including all types of outlets such as relay and experimental stations. It is estimated that at least 400 new transmitting stations will be added in 1962.

Tv costs, sets in use in leading tv countries

	Average Price (each half-hour episode)	Sets In Use (in Millions)
United Kingdom	\$2,800	12
Canada	\$3,000 (English) \$2,250 (French)	5
Japan	\$800	12
Australia	\$1,300	1.5
Germany	\$3,000	6.7
Latin America (minus Brazil)	\$3,800	5
Italy	\$600	3.3

Price applies to a single network run in the country, except Latin America where figure is projected for all stations, except those in Brazil. In Germany, approximately \$1,500 is spent by the distributor to dub each episode; in Latin America distributor bears about \$800 in dubbing expenses. In other countries there is no dubbing or it is performed by the buyer. Set figures are estimates as of Sept. 15, 1962.

Originators Important ■ But several film officials note that the significant number for the seller centers around *originating* stations. Italy is cited as a case in point. It has approximately 550 transmitting stations stretched across the country but sales are made only to the two networks and two individual stations. In Canada, the CBC-TV and the commercial network are the two prime customers, although more and more, individual stations of the CBC-TV and the commercial network are buying film.

Authorities estimate that for practical purposes there are 300 potential clients for film programs, embracing networks in a country, individual stations within the networks and single stations in a particular nation. In the Communist bloc, only Hungary and Poland buy a limited number of U. S. films. But film exporters agree that the number of originating stations and networks is increasing and will expand even more within the next few years.

A better index of the growth of tv abroad is set ownership. It reached 54 million at the end of 1961, and, on the basis of present growth, should reach 58 million by the end of the year. As overseas set circulation expands, the prices paid for programs tend to rise (although, in some highly competitive markets, such as the United Kingdom, this does not necessarily follow).

The new areas of opportunities for the U. S. distributors in the immediate future are the emerging nations that will be starting television services; countries in which tv already is established but in which station facilities are being expanded; and nations in which tv set ownership is proliferating. The African nations are typical of the first example, Australia of the second, and Japan of the third. There are countries, too, which combine two or more of these characteristics.

Wide Distribution ■ U. S. television programs are being sold in more than 70 countries, according to distribution

officials, but in some nations buying is so sporadic and limited, 55 are considered active buyers. During 1962, television service began in Eire and is scheduled to start in Kenya, Taiwan and Singapore. Next month stations are scheduled to open in Trinidad and other outlets are being planned for other nations in Africa and Southeast Asia.

Admittedly, revenues from the so-called underdeveloped nations will be skimpy for some time to come. Based on prices currently received in similar population areas (Lebanon, \$30-\$35 per half-hour program and Haiti, \$20 per half-hour program), distributors are aware that sales in the new tv nations will not represent a financial windfall by any stretch of the imagination. But past experience has taught American distributors that a limited market can develop into a flourishing one as set distribution widens.

The two geographical areas that distributors are eyeing carefully are Japan and Australia. Both are in boom periods. Japan has more than 60 tv stations on the air and others in the planning stages. There are almost 12 million tv receivers in Japan and this total is being supplemented by more than 200,000 a month. Australia has more than 50 stations on the air and other outlets are planned for the remainder of this year and next year. There are more than 1.5 million receivers there in an area that has more than 10 million people.

Best Markets ■ The consensus is that Canada, the United Kingdom, Australia, Japan, and Latin America as a whole are the most lucrative markets for the U. S. distributor. It is noteworthy that these are the nations in which commercial television flourishes. In other areas, advertising either is extremely limited or does not exist.

In both Italy and Germany, for example, commercials are used sparingly, and are placed in a special daily program. These "sell" programs are popular and bring in handsome revenues and

advertisers are "waiting in line" for time periods, according to U. S. sources.

Distribution Rights Vital

The key to the money drawer in television film sales overseas lies more in the distribution rights than in the much more widely publicized profit-participation rights.

Importance of the distribution fee comes not only from its size (35 to 40 percent) but from the fact that it's taken "off the top" in foreign sales (in domestic sales, residual payments come out before the distribution fee is computed).

Thus a \$30,000 foreign sale—typically the first-run foreign return from a single-hour negative—can yield the distributor \$12,000. Print costs and other expenses may come to \$3,000, leaving \$15,000 to be divided by the owners. If the profit participation is 50-50, each gets \$7,500, as compared to the distributor's \$12,000. And if one of the profit participants is also the distributor—as is usually the case—his total share, then, is \$19,500 of the \$30,000 sale.

On a total basis, distribution fees on this year's estimated \$52 million in foreign tv film sales will come to about \$20 million.

There are no figures on how this \$20-million pie is split up.

Producers understandably cling to distribution rights for their properties if they have strong sales organizations of their own. The major motion picture producers, foreign sales arms pre-dating television, to a great extent have dominated the syndication of U. S. television programming abroad.

Just how big these inroads are remains a matter for speculation.

The networks reportedly have agreed to furnish dollar figures on their revenues from (1) overseas distribution, (2) domestic distribution and (3) profit participation as part of FCC's years-old network study.

U. S. Broadcasters and Programmers Interests Abroad

Here are the principal foreign broadcasting interests of leading U.S. broadcasters and programmers, as compiled—in most cases—from the companies involved. One exception is the data on NBC: NBC officials declined for competitive reasons to give detailed information on their foreign interests and activities; the information shown here was compiled from an article in the spring issue of *Electronic Age*, a publication of NBC's parent, RCA. All companies are reluctant to give figures on the extent of their interests; in the

case of investments in foreign stations, however, most are minority interests, many reportedly in the 10 to 20% area.

ABC International Television Inc.

Owns minority interests in and represents:

TG-Bol-Tv Guatemala City, Guatemala (ch. 3).

YSEB-TV and YSDR-TV San Salvador, El Salvador (chs. 6 & 8).

HRTG-TV Tegucigalpa, Honduras (ch. 5) and associated relay station (ch. 9), covering San Pedro Sula.

YNSA-TV Managua, Nicaragua (ch. 8).

TI-TVCR San Jose, Costa Rica (ch. 7).

HCPTVE-2 Guayaquil, Ecuador (ch. 4).

Venevision Tv Network in Venezuela, consisting of ch. 4 in Caracas; ch. 9, Central Coastal Region; ch. 9, Valencia and Maracay; ch. 6, Barquisimeto; ch. 9, Lake Maracaibo, and ch. 4, Metropolitan Maracaibo.

DZBB-TV Manila, Philippines (ch. 7).

JOEX-TV (network) Tokyo, Japan (ch. 10).

JOOR-TV Osaka, Japan (ch. 4).

Tele Orient in Beirut, Lebanon (ch. 11).

NWS-9 N. Adelaide, Australia (ch. 9).

Three radio stations in El Salvador: YSEB San Salvador, YSDR Santa Ana and YSDM San Miguel, which make up Cadena Radial Salvadorena.

ABC International also has invested in Telerama S. R. L., a production company in Buenos Aires. In addition it represents but owns no stock in Teleonce, ch. 11 in Buenos Aires: TV-2 Panama City, Panama (ch. 2) and CFTO-TV Toronto (ch. 9) and CJCH-TV Halifax, Nova Scotia (ch. 5), the last named including satellite stations at Annapolis Valley, Digby and Amherst.

CBS Inc.

Is one of the leading owners of Producciones Argentinas de Television (Proartel), program production company in Buenos Aires which serves the ch. 13 station there and a number of other South American stations, and in Panamericana Television (Pantel), a production company in Lima, Peru, which serves ch. 13 in Lima, among others.

Owns a minority interest in Trinidad & Tobago Television Co., owner of the new ch. 2 station in Trinidad, British West Indies.

Has a mutual assistance agreement

with Italy's RAI Network under which CBS furnishes engineering aid in return for help in programming.

MacFadden-Bartell Corp.

Owns Telecuracao at Curacao, Netherland Antilles (ch. 8) and is building a station at Aruba, also Netherland Antilles (channel to be assigned).

NBC International

Has "financial arrangements and associations" with ch. 9 in Buenos Aires and in Mar del Plata, Argentina; "arrangements" with the Tapatia station in Guadalajara and with Television Del Norte in Monterrey, Mexico; "an equity investment" in Radio Caracas, radio-tv network in Venezuela; "a 10% investment" in QTQ Brisbane, Australia; a contract as managing agent for the Nigerian Television Service; a license to invest in radio and tv stations being planned in Kenya; a management and representation contract with TWW, independent British program contractor; a "representation agreement" with Regie No. 1, advertising representative of French commercial interests, and "an arrangement" with Italy's RAI Network involving "plans for the development of a second RAI Network."

Screen Gems

Owns WAPA-TV San Juan, Puerto Rico (ch. 4) and has an interest in A. I. C. Dubbing Company in Sao Paulo, Brazil.

Time-Life Broadcast International

Owns minority interest in CLT Beirut, Lebanon (ch. 7 & 9). The station is slated shortly to acquire Advision, a separate company which handles its sales, as a subsidiary.

Owns half interest in DuMont-Time Production Co. in Cologne, Germany.

In late 1962 acquired minority interest in Producciones Argentinas Television in Buenos Aires.


Virgin Islands Tv Cable Corp.

Owns and operates catv system at St. Thomas, V. I. Company is headed by Albert L. Capstaff, former programs vice president for NBC Radio, who is associated with Bob Hope in plans for a radio station in San Juan.

Warner Bros.

Has about 25% interest in ABC Television, British commercial programming contractor.

Vast quantities of television market data—



Digested

The new ARB TV Market Digest is another major step in providing media planners with the most comprehensive television market and marketing information available. This one volume puts an end to costly searching time—no more checking through several sources of set counts, station circulation, market rankings and all the 'must-know' data necessary to effectively plan television campaigns. It's all here in the Market Digest, ready to become a valuable part of any research library. And what's more, it is all comparable data based on the same survey period, using the same research techniques.


Whether it is the county-by-county set count estimates by states, serviceable market and station rankings by varied criteria, or thorough individual market data for more than 220 television markets, the Digest proves itself a unique planning tool with extra dividends of convenience every time it is used. This new report, another in the Media Management Series, is available now from your ARB representative.



**AMERICAN
RESEARCH
BUREAU**

DIVISION OF C-E-I-R INC.

For further information—Washington WE 5-2600 • New York JU 6-7733 • Chicago 467-5750 • Los Angeles RA 3-8536



First
thing
in the
morning . . .

. . . that's how quickly ARB Overnight Surveys deliver needed audience data. It's also an important reason more and more stations, agencies and advertisers depend upon ARB during crucial periods of change in television scheduling.

Whether it's a change in competitive strength, in audience reaction to a new program or the need for additional decision-making data, practical telephone coincidentals can deliver overnight results for virtually any market. Yet, they are flexible enough that, at low cost, surveys can be tailored to deliver additional information on program-type preference, personality identification or commercial preference at the same time.

ARB Coincidentals make television planning complete. You have the information you need, when you need it — overnight!



**AMERICAN
RESEARCH
BUREAU**

DIVISION OF C-E-I-R INC.



Discover the full advantages available in this fast, reliable ARB Service. Ask your representative for a copy of ARB Overnight Surveys.

Washington WE 5-2600 • New York JU 6-7733 • Chicago 467-5750 • Los Angeles RA 3-8536