

THE FACILITIES OF RADIO

Am/Fm Station Directory	B-3	Fm Stations by Frequency	B-237
Am Station Call Letters	B-209	Group Ownership of Stations	A-151
Am Stations by Frequency	B-221	International Radio Stations in U. S.	B-208
Canadian Am/Fm Stations	B-248	International Receivers by Country	B-258
Caribbean-Mexico Stations	B-243	Mexico-Caribbean Radio Stations	B-243
Campus-Limited Radio Stations	B-241	Newspaper/Magazine Ownership of Stations	A-160
Fm Commercial Call Letters	B-217	Receivers: Set Count by Country	B-258
FM Educational Call Letters	B-220	Regional Radio Networks & Groups	E-21

ALABAMA

DIRECTORY OF AM AND FM RADIO STATIONS IN THE U.S.

Note: Listed in this directory are all am (amplitude modulation) and fm (frequency modulation) stations in the U. S. and its territories. Information for each station listed below has been corrected to Oct. 1, 1962. Where applicable, the following data are shown in this order: call letters, date station began (or intends to begin) operation, frequency, power, station address, telephone, TWX number, name of licensee together with date present licensee acquired station, national and regional network affiliations, national representative, hours of specialty programs (Negro or foreign language) broadcast each week, executives, and companion stations. Antenna height for fm stations is given in relation to average terrain.

For each station associated with newspaper ownership and/or multiple owners of radio and/or television stations, the phrases "see Newspaper Ownership" or "see Group Ownership" appear after the name of the licensee. These refer to specialized directories which may be located by consulting the index on page 3.

For fm stations which are companions of am stations and

which duplicate the programming of the am, only facilities are listed. Fm stations which are programmed and operated independently are listed in greater detail.

Appropriate note is made of television companions of radio stations listed here. Full information about all television stations is presented in the Directory of Television Stations in the U. S., beginning on page A-3.

Key to symbols: In connection with station facilities one or more of the following abbreviations may appear: D—daytime station; DA-D—directional antenna day only; DA-N—directional antenna night only; DA-1—directional antenna same pattern day and night; DA-2—directional antenna different pattern day and night; DSSA—daytime special service authorization; L—limited time, stations operate night hours only when dominant station is not operating; N—night; SH—specified hours of operation provided in license; ST—station shares time with one or more stations; CH—critical hours; CP—construction permit; CR—Canadian restricted; (*)—non-commercial, educational.

ALABAMA

*Non-commercial.

CALL COLLINS



John Stanbery

Box 325

Gatlinburg, Tenn.

Phone: 436-5497

ABBEVILLE, Henry County

WARI (1962): 1480 kc; 1 kw-D. P. O. Box 121. Abbeville Radio Inc. (original owner).

ALBERTVILLE, Marshall County

WAVU (1948): 630 kc; 1 kw-D. P. O. Box 411. Phone 830. Sand Mountain Broadcasting Service (original owner).

Network Alabama Community.

Pat M. Courington, pres & gen mgr; John E. Culp, coml mgr; Bill Hagler, program mgr, news dir & asst gen mgr; Lewis Cryar, chief engr.

WAVU-FM (1949): 105.1 mc; 4.7 kw. Antenna height—360 feet. Duplicates WAVU (above).

ALEXANDER CITY, Tallapoosa County

WRFS (May 31, 1947): 1050 kc; 1 kw-D. 138 Main St. Phone Adams 4-2566. Piedmont Service Corp.

WRFS-FM (Sept. 30, 1949): 106.1 mc; 4.6 kw. Antenna height—240 feet. Duplicates WRFS (above).

ANDALUSIA, Covington County

WCTA (Aug. 12, 1946): 920 kc; 5 kw-D, 50D w-N, DA-N. P. O. Box 29. Phone 222-1144. Andalusia Broadcasting Co. (original owner). See J. Dige Bishop Stations in "Group Ownership."

Network Keystone. Rep Bernard Ochs. Specialty programs: Negro, 6 hrs. wkly. J. Dige Bishop, pres, gen mgr & chief engr; Donald Cooke, coml mgr; Jeanette Powell, prog dir.

WCTA-FM (July 7, 1950): 98.1 mc; 10 kw. Antenna height 200 feet. Duplicates WCTA (above).

ANNISTON, Calhoun County

WANA (August 1954): 1490 kc; 250 w. P. O. Box 509. Phone Adams 7-1627. Anniston Radio Co. (original owner). See Cary L. Graham Stations in "Group Ownership."

Network Keystone. C. L. Graham, pres; Ralph H. Burgess, gen mgr; Jim Bates, coml mgr; Mary McCrelles, prog dir; Dennis Daniel, prom mgr; James Hille, news dir; Joe Burney, chief engr.

WDNG (July 1, 1957): 1450 kc; 1 kw-D, 250 w-N. P. O. Box 1280. Phone Adams 6-8291. Potts Broadcasting Co. (acquired station July 27, 1959).

Rep Spot Time Sales.

Thomas S. Potts, pres & gen mgr; Robert M. Price Jr., asst mgr; Dennis Sullivan, prog dir; Bill Giddens, coml mgr; Jay Jenkins, news dir; Rowe Walls, chief engr.

WHMA (1938): 1390 kc; 5 kw-D, 1 kw-N, DA-N. Radio Bldg., 1330 Noble St. Phone Adams 6-7545. Anniston Broadcasting Co. (original owner). See "Newspaper Ownership."

Network ABC. Rep Walker-Rawalt, Dora Clayton.

Harry M. Ayers, pres; Malcolm Street, gen mgr; E. Cody Hall, news dir; James A. Hudson, chief engr.

WHMA-FM (1947): 100.5 mc; 3.7 kw. Antenna height—190 feet. Duplicates WHMA (above).

ARAB, Marshall County

WRAB (Oct. 25, 1961): 1380 kc; 1 kw-D. P. O. Box 333. Phone 586-4123. Marshall County Broadcasting Co. (original owner).

Reps C. K. Beaver Assoc., Memphis and Atlanta. J. B. Falt Jr., pres; Bill McLain, gen mgr; Herbert Taylor, coml mgr; Robert Sullivan, prog dir & chief engr; Myrna Shores, news dir; Clyde Varnar, farm dir.

ATHENS, Limestone County

WJMW (Nov. 8, 1948): 730 kc; 1 kw-D. P. O. Box 386. Phone 565. Athens Broadcasting Co. (original owner).

Specialty programs: Negro, 6 hrs. wkly.
Homer F. Dunnivant, pres, gen mgr & coml mgr; Bob Dunnivant, prog dir, prom mgr & news dir; Bill Mitchell, chief engr.

WJOF (FM) (October, 1958): 104.3 mc; 1 kw. Antenna height—260 feet. P. O. Box 386. Phone 565. Athens Broadcasting Co. (original owner).

ATMORE, Escambia County

WATM (December 1949): 1590 kc; 5 kw-D. P. O. Box 59. Phone 368-2128. Southland Broadcasting Co.

Rep Continental.
Tom C. Miniard, gen mgr & chief engr; Julia E. Miniard, coml mgr.

AUBURN, Lee County

WAUD (Dec. 20, 1947): 1230 kc; 1 kw-D, 250 w-N. P. O. Box 391. Phone Tuxedo 7-3401. Auburn Broadcasting Co. (original owner).

Network ABC.
Elmer G. Salter, pres, gen mgr & coml mgr; George Mitchell, prog dir, prom mgr & news dir; George Murphy, chief engr.

BAY MINNETTE, Baldwin County

WBCA (April 14, 1957): 1150 kc; 1 kw-D. P. O. Box 426. Phone 937-2281. Southwest Alabama Broadcasting Co. (acquired station December 1958). Also see "Newspaper Ownership."

Network Keystone. Rep Southeastern Key Market.

Specialty programs: Negro, 3 hrs. wkly.
James H. Faulkner, pres; Bill Murchison, gen mgr, coml mgr & prom mgr; Anne M. Cooper, prog dir & women's dir; Terry Hammond, new dir; Mack Carmack, chief engr.

BESSEMER, Jefferson County

WYAM (June 1, 1960): 1450 kc; 1 kw-D, 250 w-N. P. O. Box 1053. Phone Hamilton 8-0146. Trans-America Broadcasting Corp. (original owner).

Reps Weed; Dora-Clayton.
Cal Young, pres; Hal Hodgens, gen mgr; Dave Binns, coml mgr; Tony Lee, prog dir; Homer Cole, chief engr.

BIRMINGHAM, Jefferson County

WAPI (1922): 1070 kc; 50 kw-D, 5 kw-N, DA-2. P. O. Box 1310, zone 2. Phone Fairfax 3-6141. TWX BH 160. Newhouse Broadcasting Corp. See "Newspaper Ownership" & Newhouse Stations in "Group Ownership."

Network NBC. Rep Christal.
Charles F. Grisham, pres & gen mgr; Bob Williams, coml mgr; Charles Davis, prog dir; James B. Chenoweth, prom mgr; Clancy Lake, news dir; James V. Sanderson, chief engr.

WAPI-FM (1947): 99.5 mc; 66 kw. Antenna height—1000 feet. Same licensee as WAPI (above).

WAPI-TV: Tv companion of WAPI-AM-FM (above).

WATV (May 20, 1946): 900 kc; 1 kw-D. Thomas Jefferson Hotel. Phone Fairfax 4-2541. American Electronix Inc. (acquired station August 1958). Network CBS.

E. C. Atkerson, pres & gen mgr; Maury Farrell, coml mgr; Stan Vainrib, prog dir, prom mgr & news dir; Bob DuPriest, chief engr.

WBHM (Not on air; target date unknown): 1550 kc; 50kw-D, DA. Magic City Broadcasting Corp.

WBRC (May 25, 1925): 960 kc; 5 kw, DA-N. 1729 Second Ave North. Phone Alpine 2-3172. TWX 328-0441. Taft Broadcasting Co. (acquired station April 1957). See Taft Broadcasting Stations in "Group Ownership"

Network Mutual, ABC (secondary). Rep Katz. Hulbert Taft Jr., pres; James E. Bailey, gen mgr; Claude D. Raney, prog dir; Davenport Smith, news dir; Harry Lawson, chief engr.

WBRC-FM (June 1959): 106.9 mc; 13 kw. Antenna height—1110 feet. Duplicates WBRC (above) except for 6 hrs. a day five days a week which is programmed through U. of Alabama.

WBRC-TV: Tv companion of WBRC-AM-FM.
WCRT (March 25, 1953): 1260 kc; 5 kw-D. Town House Hotel. Phone Alpine 2-3019. Chapman Radio & Television Co. (original owner).

Network ABC (primary). Rep Weed Radio.
William A. Chapman, pres; William R. Kennedy, gen mgr & coml mgr; George Chapman, prog dir & chief engr; Peggy Ferebee, prom mgr; Bob Dunnivant, news dir.

WCRT-FM (June 1, 1961): 96.5 mc; 49 kw. Antenna height—580 feet. Programming separate from WCRT. Stereocast by multiplex.

WENN (1950): 1320 kc; 5kw-D. DA. P. O. Box 1469. Phone Fairfax 4-1026. John M. McLendon & Assoc. (acquired station 1958). See McLendon Ebony Stations in "Group Ownership."

Rep Pearson.
Specialty programs: Negro, 100%.
John M. McLendon, pres.

WEZB (1949): 1220 kc; 1 kw-D. 1417 Fourth Ave., N. Phone Fairfax 3-5274. Radio Birmingham Inc.

WJLD (See Homewood, Ala.)

WJLN (FM) 1948): 104.7 mc; 23 kw. Antenna height—590 feet. Duplicates WJLD (above).

WSFM (FM) (May 11, 1958): 93.7 mc; 20 kw. Antenna height 340 feet. Stereocast by multiplex. 1100 8th Ave. West, zone 4. Phone Fairfax 3-5291. Melonas Broadcasting Co. (original owner).

Network QXR.
James V. Melonas, pres & gen mgr; Kelly De Freitas, vp; Jane Maxim, prog dir; Dale E. Phillips, chief engr.

WGSN (February 1927): 610 kc; 5 kw-D, 1 kw-N, DA-N. 2320 Seventh Ave. S. Phone 322-8151. Winston-Salem Broadcasting Co. (acquired station 1953). See Winston-Salem Broadcasting Co. Stations in "Group Ownership."

Rep Venard, Torbet & McConnell; Ayres (Atlanta).
James W. Coan, pres; Ben K. McKinnon, gen mgr; Warren Merrin, coml mgr; Bill Bolen, program dir; Annette S. Griffin, prom mgr; Emmett Smith, chief engr; Herb Steadman, news dir.

WVOK (Oct. 15, 1947): 690 kc; 50 kw-D, DA. P. O. Box 2468. Phone State 7-2601. Voice of Dixie Inc. (original owner).

Rep Radio-TV Representatives.
Iralee W. Bennis, pres & gen mgr; Ira Leslie, coml mgr & prog dir; Dan Brennan, news dir; James L. Ginn, chief engr.

WYAM (See Bessemer, Ala.)

WYDE (Sept. 3, 1957): 850 kw; 10 kw-D, 1 kw-N. DA-N. 1901 Montgomery Highway, zone 5. Phone Fairfax 2-4511. WYDE Inc. See Basic Communications Stations in "Group Ownership."

Rep Eastman.
Ira Herbert, pres; Tudie Herbert, exec vp; Bob Sandman, prog dir; James E. Gray, chief engr.

BOAZ, Marshall County

WBSA (Oct. 1, 1959): 1300 kc; 500 w-D (CP for 1 kw-D). Radio Sand Mountain.

BREWTON, Escambia County

WEBJ (Aug. 1, 1947): 1240 kc; 250 w-SH. P. O. Box 870. Phone Underhill 7-5717. Brewton Broadcasting Co. (acquired station Jan 7, 1959). Network Keystone.

J. Wesley Gardner, pres, gen mgr & chief engr; Catherine C. Gardner, vp & prog dir.

BRIDGEPORT, Jackson County

WBTS Sept. 18, 1961: 1480 kc; 1 kw-D. P. O. Box 263. Phone Hyacinth 5-2530. Bridgeport Broadcasting Co. (original owner).

Roy C. McCloud, gen mgr & chief engr.

BUTLER, Choctaw County

WPRN (July 1, 1959): 1220 kc; 1 kw-D. P. O. Box 566. Phone 459-3222. TWX 7551. Radio Butler Co. (original owner).

Network Keystone, Southeastern Key Market.
Specialty programs: Negro, 10 hrs. wkly.
Paul D. Nichols, gen mgr & chief engr.
Houston L. Pearce, coml mgr; Cliff Burch, prog dir; Jim Clayton, news dir.

CALERA, Shelby County

WBYE (Jan. 12, 1958): 1370 kc; 1 kw-D. P. O. Box 428. Phone 8-7751. Shelby County Advertising Corp. (acquired station Jan. 16, 1959).

Ralph W. Sears, pres; Marion P. Jones, gen mgr; Stella P. Jones, program dir.

CARROLLTON, Pickens County

WRAG (1951): 590 kc, 1 kw-D. P. O. Box 71. Phone Empire 7-2364. Pickens County Broadcasting Co. See Hook Stations in "Group ownership."

Network Keystone.
Specialty programs: Negro.
R. E. Hook, pres; Carl Sauceman, gen mgr; W. S. Bridges, coml mgr.

CENTRE, Cherokee County

WAGC (not on air; target date unknown): 1560 kc; 1 kw-D. Radio Centre.

WEIS: 990 kc; 250 w. P. O. Box 295. Phone Walnut 7-5152. Cherokee County Radio Station (original owner).

CLANTON, Chilton County

WKLF (1947): 980 kc; 1 kw-D. 703½ Second Ave. North. Southeastern Broadcasting Co. (original owner).

WKLF-FM (1952): 100.9 mc; 0.370 kw. Antenna height—255 feet. Duplicates WKLF (above).

CULLMAN, Cullman County

WFMH (March 25, 1950): 1460 kc; 5 kw-D (CP 5 kw-D, 500 w-N, DA-N). P. O. Box 265. Phone 734-3271. TWX 205-734-7296. Voice of Cullman (original owner).

Rep C. K. Beaver (Memphis).
B. C. Eddins, gen mgr; V. E. Waters, prog dir; Bob McGukin, news dir; J. E. Buxton, chief engr.

WFMH-FM (August 6, 1949): 101.1 mc. 5.3 kw. Antenna height—165 feet. Duplicates WFMH (above).

**TO BUY OR SELL A
TELEVISION OR
RADIO STATION**

HAMILTON-LANDIS & ASSOC., Inc.

WASHINGTON, D.C. 1737 DeSales St., N.W.
EX 3-3456

CHICAGO 1714 Tribune Tower
DE 7-2754

SAN FRANCISCO 111 Sutter St.
EX 2-5671

DALLAS 1511 Bryan St.
RI 8-1175

**NATIONWIDE • NEGOTIATIONS
FINANCING • APPRAISALS**

WKUL (October 1946): 1340 kc; 1 kw-D, 250 w-N. P. O. Drawer 620. Phone Republic 4-3171. Cullman Broadcasting Co. (acquired station March 1949).

Network Keystone.
Hudson C. Millar Jr., pres; Katherine Knighten, coml mgr; Charles Richard, prog dir; Arthur Bachmann, news dir & chief engr.

DECATUR, Morgan County

WAJF (Oct. 13, 1953): 1490 kc; 1 kw-D, 250 w-N. P. O. Box 2118. Phone Elgin 3-9231. J. B. Falt Jr. (original owner).

Rep C. K. Beavers & Assoc.
J. B. Falt Jr., pres; Hamilton Masters Sr., gen mgr & chief engr; James C. DeLones, coml mgr; Tommy Allen, prog dir; Robert Palmer, prom mgr; Dave Walker, news dir; Cherie Stedham, traf dir.

WHOS (October 1948): 800 kc; 1 kw-D. P. O. Box 1127. Elgin 3-1810. North Alabama Broadcasting Co. (acquired station February 1956).

Rep Clark.
Louis C. Blizard, gen mgr & coml mgr; Ross Hawkins, asst mgr & prog dir; Lowell Stinson, news dir; Richard Kyle, chief engr.

WHOS-FM (September 1951): 102.1 mc; 2.35 kw. Antenna height—30 feet. Same licensee as WHOS (above). Programs separately from WHOS.

WMSL (May 1935): 1400 kc; 250 w. (CP for 1 kw-D, 250 w-N). P. O. Box 72. Tennessee Valley Radio & Tv Corp. (acquired station February 1950).

Network MBS; Keystone. Rep Gill-Perna; Clark Brown (south).

Frank Whisenant, pres & gen mgr; Gene Harwell, coml mgr; Iris Thornton, prog dir; Alice Whisenant, prom mgr; Don Kendall, news dir; Kenneth Casey, chief engr.

WMSL-TV: Tv companion station of WMSL.

DEMOPOLIS, Marengo County

WJWT (not on air; target date unknown): 1350 kc; 5 kw-DA-D. Bigbee Broadcasting Co.

WXAL (Nov. 9, 1947): 1400 kc; 250 w. (CP for 1 kw-D, 250 w-N). P. O. Box 261. Phone 1400. Demopolis Broadcasting Co.

DOTHAN, Houston County

WAGF (Sept. 29, 1932): 1320 kc; 1 kw, DA-N. P. O. Box Drawer 1011. Phone Sycamore 2-1101. Dothan Broadcasting Co. (original owner).

Rep Sears & Ayer.
Julian C. Smith, co-owner, gen mgr & chief engr; Fred C. Moseley, co-owner & coml mgr. Tommy Underwood, prog dir; Lamar Trammell, news dir.

WDIG (April 30, 1947): 1450 kc; 1 kw-D, 250 w-N. P. O. Box 328. Phone Sycamore 2-2161. Houston Broadcasters (original owner).

Network MBS. Rep Best.
Specialty programs: Negro, 12 hrs wkly.
Jess Swicegood, gen mgr & coml mgr; Max McGowan, program dir; Wiley Grossom, chief engr.

WOOF (1948): 560 kc; 5 kw-D. P. O. Box 1427. Phone Sycamore 2-1149. Agnes W. Dowling, trustee of WOOF Trust (acquired station 1953).
Rep Clark; Barney Ochs (southeast).

ELBA, Coffee County

WELB (Nov. 16, 1958): 1350 kc; 1 kw-D. Route 5. Phone Twin Brook 7-2344. Elba Broadcasting Co.

ENTERPRISE, Coffee County

WIRB (1948): 600 kc; 1 kw-D. 30 Dothan Highway. Wiregrass Broadcasting Co. (original owner).

EUFAULA, Barbour County

WULA (1948): 1240 kc; 250 w. P. O. Box 301. Phone 687-2066. Dixie Radio Inc. (acquired station Jan. 1, 1958). See C. A. McClure Stations

in "Group Ownership."

Network MBS; Keystone.
C. A. McClure, pres & gen mgr; Martin J. Darity, stn mgr, prog dir, news dir & sports dir; John T. Lingo, coml mgr; Larry Williams, chief engr.

EVERGREEN, Conecuh County

WBLO (July 1, 1957): 1470 kc; 1 kw-D. Box 350. Phone 500. C. W. Mapoles (original owner).

Network Keystone.
Ben Haskew, pres; Hugh Ellington, gen mgr; Pat Coker, prog dir; Bill Moody, chief engr.

FAIRHOPE, Baldwin County

WABF (Aug. 12, 1961): 1220 kc; 1 kw, DA-D. Eastern Shore Broadcasters Inc. See J. Dige Bishop Stations in "Group Ownership."

FAYETTE, Fayette County

WWWF (Sept. 3, 1949): 990 kc; 1 kw-D. 505 Temple Ave. Phone 932-5294. Bankhead Broadcasting Co. (original owner). See Bankhead Stations in "Group Ownership."

Network Keystone.
John Bankhead, pres; Jack Black, gen mgr; Robert E. Grizzell, coml mgr; Paul Slatton, chief engr.

FLOMATON, Escambia County

WTCB (December 1955): 990 kc; 500 w-D. P. O. Box 278. Cypress 6-2466. Tri-City Broadcasting Inc. (acquired station July 1958).

Specialty programs: Negro, 4 hrs. wkly.
George B. Haskew, pres & gen mgr; William J. Dykes, coml mgr; Bob Tyree, prog dir; Bill Skye, prog mgr; Hoyt Bonds, chief engr.

FLORENCE, Lauderdale County

WJOI (March 29, 1946): 1340 kc; 1 kw-D, 250 w-N. P. O. Box 137. Phone Atwater 2-8121. Florence Broadcasting Co. (original owner).

Network MBS, Keystone, Alabama Broadcasting System.
Specialty programs: Negro, 3 hrs. weekly.
Joe T. Van Sandt, pres, gen mgr & coml mgr; Ron Newborn, prog dir, news dir & prom mgr; Paul Shannon, chief engr.

WOWL (1945): 1240 kc; 1 kw-D, 250 w-N. P. O. Box 2220. Phone 764-7711. Radio Muscle Shoals Inc. (acquired station April 1952).

Network ABC, Southeastern Key Market. Rep Webb, Ochs (regional).
Specialty programs: Negro, 8 hrs wkly.
Richard B. Biddle, pres; William A. Mapes, exec vp & gen mgr; George Box, coml mgr; Joe Oliver, prog dir; Melvin C. Hunt, chief engr.

WOWL-FM (Aug. 8, 1962). 107.3 mc; (CP 7.6 kw). Antenna height—320 ft.
WOWL-TV: Tv companion of WOWL-AM-FM.

FOLEY, Baldwin County

WHEP (May 31, 1953): 1310 kc; 1 kw-D. P. O. Box F. Phone Whitehall 3-7131. Stewart Broadcasting Co. (acquired station May 1, 1961).

Rep Hopewell; C. K. Beaver & Assoc.
Specialty programs: German, 1 hr.; Czech, 1½ hrs., both wkly.
James E. Stewart, owner & gen mgr; James P. Hughes, prog dir; Bette Baldwin, women's dir; Robert Kruger, chief engr.

FORT PAYNE, DeKalb County

WFPA (December 1949): 1400 kc; 250 w. P. O. Box 391. Phone 845-2620. George Gothberg Jr. (acquired station December 1952). See "Newspaper Ownership."

Rep Bolles.
George Gothberg, Jr., pres & news dir; Ozelle G. Gothberg, vp; W. D. Holderfield, gen mgr & coml mgr; Jimmy Follis, prog dir & station mgr; Edley Houston, chief engr.

WZOB (July 2, 1950): 1250 kc, 1 kw-D. Box 126. Phone 845-2810. Glenn M. Gravitt (original owner).

Network Keystone, Alabama Community, Southeastern Key Market.
Glenn M. Gravitt, owner & gen mgr; John B. Gravitt, coml mgr & prog dir; Jesse R. Moore, news dir & chief engr.

GADSDEN, Etowah County

WAAX (1947): 570 kc, 5 kw-D, 500 w-N, DA-N. Box 272. Phone Liberty 6-6301. Etowah Broadcasters Inc. (acquired station Oct. 18, 1955). See Charles Smithgall Stations in "Group Ownership." See also "Newspaper Ownership."

Network CBS. Rep Masla; George R. Swearingen (southeast).
Michael H. McDougald, pres & gen mgr; Robert D. Peterson, coml mgr; Bob Mayne, prog dir; W. G. Anderson, chief engr.

WETO (October 1950): 930 kc, 1 kw-D. P. O. Box 937. Phone Liberty 6-9201. Gadsden Radio Co. (original owner). See Cary L. Graham Stations in "Group Ownership."

Network Keystone.
Specialty programs: Negro, 7 hrs. wkly.
C. L. Graham, pres & gen mgr; A. A. Ragsdale, coml mgr; Reuben Brannon, prog dir; Bill Pritchard, prom mgr; Cal G. Williamson, chief engr.

WGAD (May 26, 1947): 1350 kc; 5 kw-D, 1 kw-N, DA-N. P. O. Box 351. Phone Liberty 6-1611. Coosa Broadcasting Co. (acquired station Sept. 10, 1957). See Rains-Roberts-Carrell Stations in "Group Ownership."

Network ABC. Rep Walker-Rowlett; Dora-Clayton Co. (southeast).
E. Z. Carrell, pres & gen mgr; Charles F. Boman, coml mgr; Adrian Gibson, prog dir & news dir; Halley Williams, chief engr.

GENEVA, Geneva County

WGEA (March 1953): 1150 kc; 1 kw-D. P.O. Box 337. Phone 684-2271. TWX 7760. Radio South Alabama Inc. (acquired station Sept. 1, 1956).

Network Keystone, Southeastern Key Market.
Specialty programs: Negro, 5 hrs., wkly.
Miles H. Ferguson, pres; Emery McCullough, gen mgr; Gretchen Miller, prog dir; Wayne Perkins, sports news dir; John Hidle, chief engr.

GREENVILLE, Butler County

WGYV (Aug. 18, 1948): 1380 kc; 1 kw-D. P. O. Box 227. Phone DU 2-4444. Greenville Broadcasting Corp. (original owner). See "Newspaper Ownership."

Network Keystone.
W. H. Miller, gen mgr.

GUNTERSVILLE, Marshall County

WGSV (April 16, 1950): 1270 kc; 1 kw-D. P. O. Box 32. Phone 582-4131. Gunterville Broadcasting Co. (original owner). See Rains-Roberts-Carrell Stations in "Group Ownership."

Network ABC.
Lavell Jackson, gen mgr, prog dir & chief engr.

HALEYVILLE, Winston County

WJBB (April 1, 1949): 1230 kc; 1 kw-D, 250 w-N. P. O. Drawer 191. Phone Hunter 6-2277. Haleyville Broadcasting Co. (acquired station 1951).

Network MBS; Keystone. Rep C. K. Beaver.
John L. Slatton, pres; J. O. Williams, coml mgr; Mrs. John Slatton, prog dir; Linda Shirley, news dir; Paul E. Kelly, chief engr.

HAMILTON, Marion County

WERH (Aug. 22, 1950): 970 kc; 5 kw-D. P. O. Box 187. Phone Walnut 1-3481. Kate F. Fite (acquired station April 1, 1958).

Network Keystone.
Kate F. Fite, owner & gen mgr; Kermit Minga, coml mgr; Edgar Clayton, prog dir & chief engr; James Fowler, prom mgr; William D. Gregory, news dir; Harold Dale, sports dir.

HARTSELLE, Morgan County

WHRT (Oct. 1, 1956): 860 kc; 250 w-D. Phone Spruce 3-7370. Dorsey Eugene Newman (original owner).

Gene Newman, pres & gen mgr; Emmett Ferguson, prog dir; Billy Echo, news dir; S. D. Boster, chief engr.

HOMEWOOD, Jefferson County

WJLO (1942): 1400 kc; 1 kw-D, 250 w-N. P. O. Box 5867. Phone Fairfax 4-3466. Johnston Broadcasting Co. (original owner).

Rep The Boiling Co.

Specialty programs (wkly): Negro 100%.

Rose Hood Johnston, pres; Otis Dodge, gen mgr; Joe Stokes, asst mgr; Judy Howell, prog dir; Nell Pitts, prom mgr; Trumon Puckett, news dir; Cliff Goggans, chief engr.

HUNTSVILLE, Madison County

WAAY (June 1948): 1550 kc; 5 kw-L, 500 w. N. DA-N. P. O. Box 986. Phone 534-8471. TWX 7760. Smith Broadcasting Inc. (acquired station June 1, 1958).

Rep Walker-Rawalt; Dora-Clayton.

M. D. Smith III, pres; Henry G. Beam, gen mgr; Homer H. Edwards, coml mgr; Hal Comello, prog dir; Kirby Smith, prom mgr; Dan Akens, news dir; William I. Wilkes, chief engr.

WAHR (FM) (July 28, 1959): 99.1 mc; 3.2 kw. Antenna height—45 feet. 1106 Times Bldg. Phone 539-3841. James A. Hornbuckle (original owner).

Specialty programs: French, 2 hrs; German, 2 hrs.; Italian 2 hrs; all wkly.

James A. Hornbuckle, pres; William R. Lane Jr., gen mgr & coml mgr; David Winslow, prog dir; Ronald W. Ledbetter, news dir; Richard D. Essner, chief engr.

WBHP (May 23, 1937): 1230 kc; 250 w. (CP for 1 kw-D, 250 w-N). P. O. Box 770. Phone 534-3521. Wilton Harvey Pollard (original owner). Network ABC.

Specialty programs: German, 1 hr. wkly.

Wilton H. Pollard, pres; Alton D. Elliott Jr., gen mgr & chief engr; Charles A. Sarver, coml mgr; Barbara Durham, prog dir; Earl Johnson & Shelby Holman, prom mgr; Bill Cornelius, news dir; Slim Lay, country-western dir.

WEUP (March 20, 1958): 1600 kc; 5 kw-D. 902 Oakwood Ave. Phone 536-0713. Leroy Garrett (original owner).

Rep Continental Radio Sales; Bernard I. Ochs.

Specialty programs: Negro, 101½ hrs. wkly.

Leroy Garrett, pres & gen mgr; Claudette Moore, coml mgr; Viola Garrett, prog dir; Sonrose Rutledge, news dir; Euple I. Palmer, chief engr; Andrew E. Dawkins, asst mgr.

WFIX (November 1946): 1450 kc; 250 w-D (cp for 1 kw-D, 250 w-N). P. O. Box 17. Phone 534-5641. Huntsville Broadcasting Inc. (acquired station May 8, 1948).

Rep C. K. Beaver Assoc.

J. B. Falt Jr., pres & gen mgr; John Garrison, stn mgr & chief engr, sec-treas.

WNDA (FM) (Oct. 6, 1960): 92.9 mc; 3.1 kw. Antenna height—minus 50 feet (cp for 95.1 mc). 2409-9th Ave. S.W. Phone 534-2433 or 534-2434. Hughey Broadcasting Co. (original owner).

IRONDALE, Jefferson County

..... (AM) (not on air; target date unknown): 1480 kc, 5kw-D. Jefferson Radio Co.

JACKSON, Clarke County

WTHG (1950): 1290 kc; 1 kw-D. Jackson Broadcasting Co. (original owner).

Network Keystone.

T. H. Gaillard Jr., pres.

JASPER, Walker County

WARF (March 1, 1957): 1240 kc; 1 kw-D, 250 w-N. P. O. Box 150. Phone Fulton 4-5577—5578. Walker County Broadcasting Co. (original owner).

Hudson C. Millar Jr., pres; Jerdan Bullard, gen mgr & coml mgr; Tom Sanford, prog dir; Jean Wheeler, prom mgr; Mike Melody, news dir; Wayne Sims, chief engr & stn mgr.

WWWB (Nov. 2, 1946): 1360 kc; 1 kw-D. P. O. Box 622. Phone Fulton 4-3461 or Fulton 4-3221. Bankhead Broadcasting Inc. (original owner). See W. W. Bankhead Stations in "Group Ownership."

Network Keystone.

John H. Bankhead, pres; William C. Edgemon, gen mgr; J. L. Sartain Jr., coml mgr; Charles C. Watts Jr., chief engr & prog dir; James Gilchrist, prom mgr; Fred Norris, news dir; Marion B. Grant, women's dir.

WWWB-FM (March 28, 1962): 102.5 mc; 27 kw. Antenna height—155 feet. Duplicates WWWB 7% (approx).

LANETT, Chambers County

WRLD (1941): 1490 kc; 250 w. P. O. Box 312. West Point, Ga. Phone 642-2771. Valley Broadcasting Co. (original owner). See "Newspaper Ownership."

Network ABC. Rep Clark.

Miles H. Ferguson, pres; Joe Duckett, coml mgr; Aileen Love, prog dir; Ted Dudley, news dir; Phil Murphree, chief engr.

MARION, Perry County

WJAM (Dec. 5, 1950): 1310 kc; 5 kw-D. Highway 5. Phone Murray 3-7111. Radio Marion Inc. (acquired station July 1, 1959). See J. Dige Bishop Station in "Group Ownership."

Network Keystone.

Specialty programs: Negro, 10 hrs wkly. J. Dige Bishop, pres; Johnny M. Driskill, gen mgr; Robert G. Morris, coml mgr; Frances Lord, prog dir; James Thomas, news dir; Jerry Nothington, chief engr.

MOBILE, Mobile County

WABB (November 1948): 1480 kc; 5 kw, DA-N. P. O. Box 1476. Phone Hemlock 2-5572. Radio Station WABB (acquired station Nov. 1, 1957). Rep Robert Eastman.

Bernard Dittman, pres; J. W. Dittman, gen mgr; Don McGregor, prog dir.

WALA (1930): 1410 kc; 5 kw, DA-N. P. O. Box 1548. Phone Hemlock 3-3754. Pape Television Co. (acquired station January 1956).

Network NBC. Rep Select. Clarke Browne.

W. O. Pape, pres; W. B. Pape, exec vp; Tom Jackson, gen mgr; Joseph S. Strada, coml mgr; John Giles, prog dir; Raymond Hurley, chief engr.

WALA-TV companion station of WALA.

WGOK (Nov. 21, 1958): 900 kc; 1 kw-D, DA-D. 800 Gum St. Phone Hemlock 2-8661. WGOK Inc. (original owner). See Paglin-Ray Stations in "Group Ownership."

Rep Bernard Howard.

Specialty programs: Negro 100%.

Jules Paglin, pres; Stanley W. Ray, Jr., vp & gen mgr; Robert Grimes, vp & station mgr; Jack Yerkes, chief engr.

WKRG (1946): 710 kc; 1 kw-D, 500 w-N, DA-N. P. O. Box 1184. Phone Hemlock 2-6789. TWX MO 97. WKRG-TV Inc. (acquired station 1956). See "Newspaper Ownership."

Network CBS. Rep H-R Representatives.

Kenneth R. Giddens, pres; Chas. E. Trainor, gen mgr; Joe Davis, prog dir; Donald B. Patton, chief engr.

WKRG-FM (1947): 99.9 mc; 3 kw. Antenna height—310 feet. Duplicates WKRG (above).

WKRG-TV: Tv companion station to WKRG-AM-FM.

WLIQ (Jan. 25, 1961): 1360 kc; 5 kw-D, DA. 303 St. Francis St. Phone Hemlock 2-1844. Jemcon Broadcasting Co. (original owner).

Network ABC. Rep Gill-Perna. Frank Conwell, pres; Richard V. McMullen, gen mgr & prog dir; Frank Sturges III, coml mgr; Jack Wolfe, chief engr.

WMOE (not on air; target date unknown): 1550 kc; 50 kw, DA-D. Springhill Broadcasting Co.

WMOZ (March 1952): 960 kc; 1 kw-D. P. O. Box 228. Phone Greenwood 1-5353. WMOZ Inc. (original owner).

Rep Bob Dore & Assoc; Dora Clayton (South). Specialty programs: Negro, 100%.

Edwin H. Estes, pres & gen mgr; W. H. Dutton, coml mgr; Willie Martin, prog dir; Arthur Crawford, news dir; Vernon Floyd, chief engr.

WTUF (Dec. 7, 1947): 840 kc; 1 kw-D. 525 Donald St. Phone 477-6345. Radio Mobile Inc. (acquired station June 1, 1959).

Network: MBS. Rep Venard, Torbet & McConnell; Adam Young (regional).

Jim Smith, pres; Jack Dres, vp; Jack Howat, gen mgr; Gene Coleman, coml mgr; Jim Gaines, prog dir & prom mgr; Jack Crisp, news dir; Cliff Sizemore, chief engr.

WTUF-FM (target date unknown): 97.5 mc; 14 kw. Antenna height—230 feet.

MONROEVILLE, Monroe County

WMFC (April 9, 1952): 1360 kc; 1 kw-D. P. O. Box 641. Phone 743-3281. Monroe Broadcasting Co. (original owner). See "Newspaper Ownership."

Network Keystone, Southeastern Key Market. Specialty programs: Negro, 2½ hrs. wkly.

W. M. Stewart owner & gen mgr; Harold Harris, prog dir & chief engr.

MONTGOMERY, Montgomery County

WAJM (FM) (July 9, 1961): 103.3 mc; 29 kw. Antenna height—210 feet. 107 S. Lawrence St. Phone 262-1611, Ext. 274. TWX MG 6114. The Advertiser Co. (original owner). See "Newspaper Ownership."

Guyton Parks, gen mgr; James H. Young, coml mgr, prog dir, prom mgr & news dir; Sebie B. Smith, chief engr.

WAPX (May 1947): 1600 kc; 1 kw, DA-N. P. O. Box 2028. Phone 263-7569. TWX MG 6036. Walton of Montgomery Inc. See Leon S. Walton Stations in "Group Ownership."

Rep Bob Dore; Walton (South).

Leon S. Walton, pres; Bill Stewart, mgr.

WBAM (1953): 740 kc; 50 kw-D, DA-D. P. O. Box 1447, zone 2. Phone 262-3851. Deep South Broadcasting Co.

WCOV (February 1939): 1170 kc; 10 kw-D, 1 kw-N, DA-2. P. O. Box 2505. Phone 265-3561. TWX MG 6039. Southern Broadcasting Inc. (original owner).

Network CBS. Rep Venard, Torbet & McConnell. James S. Ayers (Southeast).

Oscar Covington, pres; Hugh M. Smith, exec vp & gen mgr; Henry Amerson, stn mgr & coml mgr; Ray Butts, prog dir & news dir; W. D. Weatherly, chief engr.

WCOV-TV: Tv companion station to WCOV.

WETU (see Wetumpka).

WFMI (FM) 98.9 mc; 10 kw. Antenna height—155 feet. Fine Music Inc. (original owner).

WHYY (April 30, 1930): 1440 kc; 5 kw-D, 1 kw-N, DA-N. P. O. Box 1841. Phone 264-2288. Broadcast Service of Montgomery Inc. (acquired station Jan. 9, 1957). See Holt Stations in "Group Ownership."

Network NBC. Rep George P. Hollingbery Co. Bob Robinson, pres & gen mgr; John Hale, coml mgr; Penn Scott, prog dir; Ken Fuller, sports dir; Jim Carlisle, news dir; Walter Stevenson, chief engr.

WHHY-FM: 101.9 mc (CP 32 kw. Antenna height—145 feet). Same licensee as WHHY (above).

WMGY (June 1946): 800 kc; 1 kw-D. N. Capitol Parkway. Phone 262-5245. Radio Montgomery Inc. (acquired station November 1958). See C. A. McClure Stations in "Group Ownership."

Network MBS.
C. A. McClure, pres & gen mgr; Chuck Elliot, news dir & prog dir; Hollis Carlton, coml mgr; F. Keith Brown, tech dir.

WRMA (May 8, 1953): 950 kc; 1 kw-D. 135 Commerce St. Phone Amherst 2-1475. WRMA Broadcasting Co. (acquired station Dec. 1, 1957).

MUSCLE SHOALS, Colbert County

WLAY (January 1933): 1450 kc; 1 kw-D, 250 w-N. P. O. Box 230, Sheffield, Ala. Phone 383-2525. Slatten-Quick Co. (acquired station April 21, 1959).

Rep C. K. Beaver.
John L. Slatton, pres; C. H. Quick, vp; Julian A. Flint, gen mgr; D. M. Self, coml mgr & chief engr.

ONEONTA, Blount County

WCRL (July 29, 1952): 1570 kc; 250 w-D. P. O. Box 481. Phone Crestwood 274-2289. Blount County Broadcasting Service (acquired station March 1955).

Network Keystone.
L. D. Bentley Jr., pres & gen mgr; Jerry Hudson, coml mgr; Henry C. McPherson, chief engr.

OPELIKA, Lee County

WJHO (June 1940): 1400 kc; 1 kw-D, 250 w-N. P. O. Box 710. Phone Sherwood 5-2084. Opelika-Auburn Broadcasting Co. (original owner).

Network MBS; Keystone. Rep Indie Sales.
Jack Smollon, gen mgr & chief engr; Lurline Smollon, coml mgr; Jimmy Kilpatrick, prog dir; Bernard Barker, prom mgr; Ennis Caldwell, news dir.

OPP, Covington County

WAMI (Dec. 12, 1952): 860 kc; 1 kw-D. P. O. Box 169. Phone Hyatt 3-6591. Opp Broadcasting Co. Inc. (original owner).
Rep Southeastern Key Market.

Joseph Breedlove, pres; Jim Williams, gen mgr; James Heath, prog dir; Jimmy Scofield, news dir; Joel D. Hughes, chief engr; Dean Fuller, women's dir.

OZARK, Dale County

WOZK (May 3, 1953): 900 kc; 1 kw-D. P. O. Box 742. Phone Prospect 4-5600. Ozark Broadcasting Corp. (original owner).

Howard Parrish Jr., gen mgr & chief engr; Wade B. Sullivan, coml mgr; Miriam B. Miller, prog dir.

PELL CITY, St. Clair County

WFHK (Jan. 7, 1956): 1430 kc; 1 kw-D. P. O. Box 606. Phone Edgewood 8-2238. St. Clair Broadcasting System (acquired station May 2, 1956).

Network Keystone. Rep Continental Radio Sales.
Fate L. Gossett Sr., pres; Charles L. Abbott, gen mgr & coml mgr; Fred L. Kelley, prog dir; Nathan Riddle, news dir; J. Franklin Norris, chief engr.

PHENIX CITY, Russell County (also Columbus, Ga.)

WPNX (May 1952): 1460 kc; 5 kw-D, 1 kw-N. DA-N. P. O. Box 831. Phenix City. Phone Cypress 8-8787. R. M. Greene Inc. (original owner).

Network ABC. Rep. Clark; Harry G. Cannon (Atlanta).

Roy M. Greene, owner & pres; Sam W. Keal, gen mgr; Hal Howard, prog dir & prom mgr; Gerald W. Yarbrough, news dir; Robert S. Davis, chief engr.

PIEDMONT, Calhoun County

WPID (1955): 1280 kc; 1 kw-D. P. O. Box 228. Phone Gibson 7-2231. Cary L. Graham (original owner). See Cary L. Graham Stations in "Group Ownership."

Network Keystone.
Cary L. Graham, pres; Freeman Smith, coml mgr; Mrs. Edna Trammell, prog dir; Acea Livingston, chief engr.

PRICHARD, Mobile County

WSIM: 1270 kc; 1 kw-D. Broadcast Service of Mobile Inc. See Holt Stations in "Group Ownership."

ROANOKE, Randolph County

WELR (March 10, 1950): 1360 kc; 1 kw-D, 705 N. Main St. Phone 3811. Roanoke Broadcasting Co. (original owner).

Network Keystone.
J. W. Buttram, chief owner, gen & coml mgr; Mrs. I. W. Wright, prog dir; Hookie Young, prom mgr & news dir; Worth Jordan, chief engr.

RUSSELLVILLE, Franklin County

WWWR (May 1949): 920 kc; 1 kw-D. P. O. Box 47. Phone 647. Bankhead Broadcasting Co. (original owner). See Bankhead Stations in "Group Ownership."

Network Keystone.
Hal Kirby, gen mgr; Jim Elliott, coml mgr, prog dir & chief engr.

SCOTTSBORO, Jackson County

WCRI (June 13, 1950): 1050 kc; 250 w-D. P. O. Box 394. Phone 574-1050. Pat M. Courington (original owner).

Network Alabama Community Network.
Pat M. Courington, pres; Jim Thompson, gen mgr; Gene Sisk, coml mgr; Bill Huber, prog dir; DeLayne Mountain, prom mgr; Larry Garner, news dir; O. E. Sisk, chief engr; Shirley Haislip, women's dir; Jesse Culp, farm dir.

WROS (June 11, 1952): 1330 kc; 1 kw-D. P. O. Box 396. Phone 156. Scottsboro Broadcasting Co. (original owner).

Network Keystone.
Specialty programs (wkly), Negro 16 hrs.
Hugh T. Kirby Sr., pres; Rose M. Kirby, owner, gen mgr & women's dir; Lonnie W. Prickett Sr., coml mgr & chief engr; Jerry Gentle, prog dir; Lonnie W. Prickett Jr., prom dir; Hugh Tommy Kirby Jr., news dir; Bill Prickett, farm dir.

SELMA, Dallas County

WGWC (Dec. 19, 1946): 1340 kc; 250 w. P. O. Box 686. Phone Trinity 4-6687. Robert J. Martin (acquired station Aug. 1, 1961).

Network CBS. Rep Hal Holman Co.
Robert J. Martin, owner-mgr & chief engr; Phyllis Lee, prog dir.

WHBB (Nov. 11, 1935): 1490 kc; 250 w. P. O. Box 1055. Phone Trinity 4-8296. Talton Broadcasting Co. (acquired station March 21, 1962).

Network Keystone. Rep Southeastern Key Market.

Specialty programs: Negro, 20 hrs. wkly.
Julius E. Talton, pres & gen mgr; Dave Rigdon, asst gen mgr & coml mgr; Richard Camp, prog dir; Garnett Stancil Jr., prom mgr; James W. Slawson, chief engr; Sue Rudd, traf mgr; Bill Wills, news dir.

WRWJ (May 19, 1956): 1570 kc; 1 kw-D. P. O. Box 71. Phone Trinity 4-9062. Central Alabama Broadcasting Co. (original owner).

Rep Clark.
Roland Jordan Jr., mgr & chief engr; Hallie S. Chapman, coml mgr; Charles Moore, prog dir.

SYLACAUGA, Talladega County

WFEB (March 1945): 1340 kc; 250 w. P. O. Box 358. Phone Chapel 5-3281. Alabama Broadcasting Co. (original owner).

Network MBS, Keystone.
J. M. Forbes, pres; George W. Carr, gen mgr; Marshal (Kit) Carson, prog dir; Conrad B. Pickren, chief engr.

WMLS (May 16, 1948): 1290 kc; 1 kw-D. P. O. Box 511. Phone Chapel 5-4354. Marble City Broadcasting Co. (original owner).

Network Regional, SEKMN.
Specialty programs: Negro, 6 hrs. wkly.
Curtis O. Liles, pres & gen mgr; Myron Craddock, prog dir; James Rutledge, chief engr.

WMLS-FM (Dec. 20, 1959): 98.3 mc; 0.63 kw. Antenna height—83 feet. Address, license and staff same as WMLS. Programs separately.

TALLADEGA, Talladega County

WEYY (April 1956): 1580 kc; 1 kw-D. P. O. Box 292. Phone 362-4965. Tallabama Broadcasting Co. Inc. (acquired station April 25, 1962). See Rains-Roberts-Carrell Stations in "Group Ownership."

Rep Thomas F. Clark.
Specialty programs: Negro, 10 hrs. wkly.
Ed Z. Carrell, pres; Bill Hagler, gen mgr; Jack Kirby, coml mgr; Lew Banks, prog dir & prom mgr; Bob Lloyd, news dir & chief engr.

WNUZ (1945): 1230 kc; 250 w. P. O. Box 974. Phone Emerson 2-9705. TWX TT-7760. Radio Alabama Inc.

Network Keystone; Southeastern Key Network.
James W. Whatley, pres; Bill W. Buchannon, gen mgr; Royce Faulkner, prog dir; Robert E. Haynes, prom dir; Ed Johnson, news dir; Elizabeth Barbar, traf dir; Craig DuPriest, sports dir.

TALLASSEE, Elmore County

WTLS (Oct. 19, 1957): 1300 kc; 1 kw-D. P. O. Box 786. Phone Atwater 3-8535. The Ne-ter Co. (acquired station May 6, 1959).

Ned Butler, owner, gen mgr, chief engr & coml mgr.

THOMASVILLE, Clarke County

WJDB (July 16, 1956): 630 kc, 1 kw-D. P. O. Box 757. Phone 636-4438. WJDB Radio Inc. (original owner). See J. Dige Bishop Stations in "Group Ownership."

Network Keystone.
Specialty programs: Negro, 8 hrs wkly.
Cecil Goodreau, pres & gen mgr; Virgil Moore, chief engr.

TROY, Pike County

WTBF (Feb. 25, 1947): 970 kc; 5 kw-D, 500 w-N, DA-2. McKinley Drive. Phone 980. Troy Broadcasting Corp. (original owner).

Network MBS; Southeastern Key Market Network.
J. Roy Crow, pres; Jess L. Jordan, gen mgr; Bob Tolbert, coml mgr; Ace Dudley, production dir; Joe Gilchrist, chief engr.

TUSCALOOSA, Tuscaloosa County

WACT (September 1958): 1420 kc; 5 kw-D. P. O. Box 112. Phone 759-5786. New South Radio Inc. (original owner). See New South Broadcasting Stations in "Group Ownership."

Rep Webb. Beaver.
F. E. Holladay, pres; Clyde Price, gen mgr; Henry S. Holman, coml mgr; Norm Beebe, prog & news dir; Howard Smith, chief engr.

WJRD (1936): 1150 kc; 5 kw-D, 1 kw-N, DA-N. P. O. Drawer 4. Phone Plaza 4-4464. John C. Cooper Jr. (acquired station Aug. 1, 1960). John C. Cooper Jr., gen mgr; Rudy Sturm, coml mgr; Leonard Moore, chief engr.

WNPT (Dec. 10, 1951): 1280 kc; 5 kw-D, 500 w-N, DA-N. P. O. Box 487. Phone Plaza 8-3311. West Alabama Broadcasting Co. (original owner).

Network ABC. Rep Masla.
Mrs. Edna Ruth Harris, pres & gen mgr; Joe L. Langston, station mgr; Lehman M. Mayer, coml mgr; Mrs. Jo Stephens, prom mgr; Evelyn Tidmore, women's dir; W. G. Harris, chief engr.

WTBC (Dec. 23, 1946): 1230 kc; 250 w. P. O. Box 9037. Phone 758-5523. Tuscaloosa Broadcasting Co. (original owner).

Network MBS; Keystone. Rep Sears & Ayer. Bert Bank, pres & gen mgr; Stan Siegal, coml mgr; Russ Chappell, prog dir; E. W. Wilson, chief engr.

WTBC-FM (1952): 95.7 mc; 17.5 kw. Antenna height—320 feet. Duplicates WTBC (above).

WTUG (January 1955): 790 kc; 500 w-D. P. O. Box 33. Phone Plaza 9-1204. Tri Cities Broadcasting Co. (acquired station Oct. 1957). See E. O. Roden Stations in "Group Ownership."
Rep National Time Sales (national); Bernard I. Ochs Co. (southeast).

Specialty programs: Negro, 91 hrs. wkly.
E. O. Roden, pres; U. J. Gilbert, gen mgr; Victor Banks, coml mgr; Emily Barrett, news dir.

***WUOA** (FM) (1949): 91.7 mc; 15 kw. Antenna height—120 feet. Phone 752-7441, ext. 416. Board of Trustees, U. of Alabama (original owner). Network NAEB Educational Net.
Graydon L. Ausmus, gen mgr; Donald G. Rollins, radio assoc; Joseph Stuckey, chief engr.

TUSCUMBIA, Colbert County

WRCK (April 17, 1960): 1410 kc; 500 w-D. P. O. Box 62. Phone 381-1862. Broadcast Corp of the Southwest (acquired station June 1, 1961).

Rep Continental Radio Sales; George R. Swearingen.

Robert C. Kent, pres & gen mgr; E. H. Huntley, stn mgr, chief engr & prog mgr; Charles Tucker, coml mgr; Margaret Smoot, traf mgr; James Monts, news dir.

WVNA (April 5, 1955): 1590 kc; 5 kw-D. 112 S. Main St. Phone Evergreen 3-2727. Elton H. Darby (acquired station 1956).

Rep Dora-Clayton (Atlanta, regional), Masla (national).

Elton H. Darby, owner; Eulus O. Whitehead, gen mgr; James A. Hall, station mgr; Jack Voorhies, prog dir; Mary Ann Franck, prom mgr; William F. Mays, news dir; Lynn McMoran, chief engr.

WVNA-FM (not on air; target date unknown): 100.3 mc; 3.1 kw. Antenna height—84 feet. Same licensee as WVNA (above).

TUSKEGEE, Macon County

WABT (March 1959): 580 kc; 500 w-D. P. O. Box 577. Phone 580. Radio Tuskegee Inc. (acquired station March 16, 1960).

Network Keystone.
Specialty programs: Negro, 15 hrs.; Farm Shows, 2 hrs., both wkly.

Elizabeth Smith Wilder, pres & treas; James Bullard, coml mgr; Jack Huffman, prog dir; Ben Hardeman Jr., news dir; Quincey Murphree, chief engr.

WETUMPKA, Elmore County

WETU (1954): 1250 kc; 5 kw-D. P. O. Box 60. Phone Jordan 7-6481. Elmore Service Corp. (original owner).

Rep Walton; Sears & Ayer (Chicago).
James L. Coley, pres; Ed Morgan, gen mgr; Bob McKinnon, prog dir; Bud Parmer, news dir; D. L. Conley, chief engr.

ALASKA

*Non-commercial.

CALL COLLINS



John Goslin
Western Region Sales
2826 Empire Way South
Seattle 44, Washington
Phone: Parkway 5-3385

ANCHORAGE

KBVR (1948): 1270 kc; 1 kw. P. O. Box 1960. Phone Fairfax 2-4120. Radio Anchorage Inc. (acquired station 1953). See Radio Alaska Stations in "Group Ownership."

Rep National Time Sales; Oakes (California); Feltis (Seattle).

J. Chester Gordon, pres; E. Pournelle, gen mgr; Jay Perry, coml mgr; Merrill Mael, prog dir; Ed Stevens, news dir; Gale Allred, chief engr.

KBVR-FM (1962): 102.1 mc; 3 kw. Antenna height—minus 24 feet.

KENI (May 1948): 550 kc; 5 kw. P. O. Box 1160. Phone Broadway 5-2201. Midnight Sun Broadcasters Inc. (acquired station April 25, 1960). See Midnight Sun Broadcasters Stations in "Group Ownership."

Network ABC, MBS, NBC. Rep James C. Fletcher Jr. (New York).

Alvin O. Bramstedt, pres & gen mgr; William Stewart, coml mgr; Frank Roberts, prog dir; Tyler Clark, news dir; Charles M. Gray, vp & tech dir.

KENI-TV: Tv companion of KENI.

KFQD (1924): 730 kc; 10 kw. P. O. Box 1040. Phone Fairfax 2-2410. KFQD Inc.

KHAR (Jan. 7, 1961): 590 kc; 5 kw. Pouch No. 7-016. Phone Diamond 4-1898. Sourdough Broadcasters (original owner).

Reps Venard, Torbet & McConnell; Art Moore (Pacific Northwest).

Willis R. Harpel, pres; William B. Allen, coml mgr; Larry Walton, prog dir; Ray Wipperman, news dir.

KNIK-FM (Sept. 15, 1960): 105.5 mc; 0.75 kw. Antenna height—105 feet. Box 2200. Phone Broadway 5-4321. Northern Tv Inc. (original owner). See Northern Tv Stations in "Group Ownership."

Rep Weed; Wm. J. Wagner.

A. G. Hiebert, pres & gen mgr; Evan E. White, stn mgr, news dir & prog dir; Jean Ward, prom mgr; John Honea, chief engr.

KTVA-TV: Tv companion of KNIK-FM.

COLLEGE

***KUAC** (FM) (September 20, 1962): 104.9 mc; 2.7 kw. Antenna height—minus 15 feet. Dept. of Speech & Radio, U. of Alaska. Phone Greenwood 9-2211, Ext. 356. University of Alaska.

Specialty programs: French, ½ hr.; Spanish, ½ hr.; Eskimo and Athabaskan Indian 1-3 hrs., all wkly.

Don Wheeler, dir of bcstg; Joe Meade, prog dir; John Nielsen, prod mgr; Herbert C. Holeman, chief engr.

CORDOVA

KLAM (1954): 1450 kc; 250 w-SH. P. O. Box 278. Phone Garfield 4-3222. Northern Light Broadcasting Corp. (original owner).

Network CBS. Rep Weed; Wm. J. Wagner.
Charles L. Buck, pres; Dona Buck, treas; Donald B. Upham, gen mgr, coml mgr, prog dir, prom mgr, news dir & chief engr.

FAIRBANKS

KFAR (1939): 660 kc; 10 kw. Lathrop Bldg Phone Globe 2-2125. Midnight Sun Broadcasters Inc. (acquired station 1960). See Midnight Sun Broadcasters Stations in "Group Ownership."

Network NBC and ABC. Rep Fletcher (New York); Day (Seattle).

Alvin O. Bramstedt, pres; Don Anton, station mgr; Bob Parsons, coml mgr; Bill Walley, prog dir; Maury Smith, news dir; Don Porter, chief engr.

KFAR-TV: Tv companion of KFAR.

KFRB (1948): 900 kc; 10 kw. P. O. Box 950. Phone Globe 2-2155. Fairbanks Radio Broadcasters (acquired station April 1957). See Radio Alaska Stations in "Group Ownership."

Rep National Time Sales; Oakes (California); Feltis (Seattle).

J. Chester Gordon, pres; E. Pournelle, gen mgr; Dick Garvin, station mgr; Bill Gentry, coml mgr; Gene Lewis, prog dir; Al Underwood, news dir; Al Weber, chief engr.

JUNEAU

KINY (May 28, 1935): 800 kc; 5 kw. 231 S. Franklin St. Phone Juniper 6-1800. Juneau Broadcasters Inc. (acquired station May 31, 1959). See Midnight Sun Stations in "Group Ownership."

Network CBS, Keystone, Alaska Broadcasting System. Rep Weed; Wagner (Seattle).

J. W. McKinley, pres & mgr; Richard L. Peter, prog dir & sec.

KINY-TV: Tv companion of KINY.

KJNO (Oct. 19, 1952): 630 kc; 1 kw-D, 500 w-N. P. O. Box 2231. Phone Juniper 6-3660. South Eastern Alaska Broadcasting Co. (acquired station November 1960). See Radio Alaska Stations in "Group Ownership."

Rep National Time Sales.
J. Chester Gordon, pres; E. Pournelle, vp & gen mgr; Vern Metcalf, coml mgr; E. J. Emery, stn mgr; Walt Welch, news dir; Ted McIntire, chief engr.

KETCHIKAN

KTKN (1942): 930 kc; 1 kw. P. O. Box 1308. Phone 2191. Midnight Sun Broadcasters Inc. (acquired station 1960). See Midnight Sun Broadcasters Stations in "Group Ownership."

Network ABC; CBS; NBC. Rep Fletcher (New York); Day (Seattle).
Alvin O. Bramstedt, pres.

NOME

KICY (April 17, 1960): 850 kc; 5 kw. P. O. Box 303. Phone 443-2445. Arctic Broadcasting Assn. (original owner).

Specialty programs: Eskimo, 4 hrs. wkly.
Ralph P. Hanson, pres; Lloyd C. Sundstrom, gen mgr; Howard D. Nelson, prog dir; Ralph V. Fondell, chief engr.

SEWARD

KIBH (November 1948): 1340 kc; 250 w-SH. P. O. Box 575. Phone Castle 4-5525. Seward Broadcasting Corp. (acquired station January 1957).

Network CBS. Rep Alaska Radio-Tv Sales; Weed; Wagner (Seattle).

Robert Baumgartner, pres & gen mgr; Reggie Travers, station mgr; Larry Perrine, chief engr.

SITKA

KIFW (1949): 1230 kc; 250 w. P. O. Box 299. Phone 747-3244. Sitka Broadcasting Co. (acquired station April 1, 1959).

Network CBS, Keystone. Rep Alaska Radio-TV Sales, Weed.

Harry C. Lanz, pres, station mgr & chief engr; John Hope, prog dir.

KSEW (1954): 1400 kc; 250 w. Christian Broadcasters Inc (acquired station).

ARIZONA

*Non-commercial.

CALL COLLINS



Forrest Wallace

Western Region Sales

2600 Wilshire Blvd., Suite 401

Los Angeles 57, California

Phone: Dunkirk 5-6421

BISBEE, Cochise County

KSUN (October 1933): 1230 kc; 250 w. Drawer C, Lowell Station. Phone Hemlock 2-2277. Carleton W. Morris (original owner).

Network ABC, Arizona. Rep Bob Dore. Carleton W. Morris, pres; Arlo Woolery, gen mgr.

CASA GRANDE, Pinal County

KPIN (Dec. 6, 1956): 1260 kc; 1 kw-D. P. O. Box 755. Phone Temple 6-7427. John W. Parham (acquired station June 20, 1958).

Network Keystone, ABS Ariz. Rep Jim Lucas (L.A.).

John W. Parham, owner-mgr; Gene Haws, coml mgr; Bettie Parham, prog dir; Don Weir, prom mgr; Larry West, news dir; Keith Delano, chief engr.

CLIFTON, Greenlee County

KCLF (September 1950): 1400 kc; 250 w. P. O. Box 1446. Gila Broadcasting Co. (acquired station November 1954). See Gila Broadcasting Stations in "Group Ownership." (Station off the air pending clarification of status).

COOLIDGE, Pinal County

KCKY (1948): 1150 kc; 1 kw, DA-N. 400 S. Main St. Gila Broadcasting Co. (original owner). See Gila Broadcasting Co. stations in "Group Ownership." (Station off the air pending clarification of status).

COTTONWOOD, Yavapai County

KVRD (not on air; target date unknown): 1240 kc; 250 w. P. O. Box 577. Phone Medford 4-5531. Allene Biggs (original owner).

Allene Biggs, owner & gen mgr.
KVIO (not on air; target date unknown): 1600 kc; 1 kw, DA-D. Peter Viotti.

DOUGLAS, Cochise County

KAPR (March 8, 1958): 930 kc; 1 kw-D. P. O. Box 505. Phone Empire 4-8403. KAPR Inc. (acquired station September 1961).

William Mende, pres; Katherine Mende, gen mgr; Cleb Maddux, prog mgr; Dick Nelson, sports dir; Dick Lindley, prog dir.

KAWT (1946): 1450 kc; 250 w. P. O. Box 1118. Phone Empire 4-3484. Hillcrest Broadcasting Co. (acquired station June 1, 1959).

Network ABC, Keystone, Cactus, ABS. Rep Avery-Knodel.

Herb Newcomb, pres & gen mgr; Jackie Newcomb, prog dir; H. W. Griffiths, chief engr.

FLAGSTAFF, Coconino County

KCLS (Aug. 8, 1950): 600 kc; 5 kw-D, 500 w-N, DA-N. P. O. Box 1580. Phone Prospect 4-2581. Saunders Broadcasting Co. (original owner).

Network NBC; ABS.
Specialty programs: Navajo.
Charles J. Saunders, owner & gen mgr; William Mitchell, coml mgr; Bob Osterberg, prog dir; Dorothy Saunders, prom mgr; Marshall Darris, news dir; Miles Shepherd, chief engr.

KEOS (Jan. 6, 1959): 1290 kc; 1 kw-D. P. O. Box 100. Phone 774-7511. Plateau Broadcasting Co. (acquired station July 15, 1961).

John W. Ross, owner, pres; Russell D. Huntington, stn & coml mgr; Clint Wager, prog dir; Gary Thompson, chief engr.

KFGT (Oct 15, 1962): 930 kc; 1 kw-D. 1903 Talkington Dr. Phone 774-3622. Eugene C. Philippi (original owner).

Eugene C. Philippi, owner, gen mgr, sls mgr & chief engr; Ted Kerby, prog dir & news dir.

KJKI (Oct. 7, 1962): 1400 kc; 250 w. P. O. Box 476. Phone 774-2749. Dateline Broadcasters (original owner).

Joseph Brandt, president, gen mgr & chief engr; Joseph Patrick, coml mgr & news dir; Jack Hughes, prog dir; Bob Polk, prom dir.

KVNA (1950): 690 kc; 1 kw-D, 500 w-N, DA-N. P. O. Box 310. Phone 774-6638. Frontier Television Co. (acquired station March 21, 1956).

Network ABC; Arizona Network. Rep Venard, Torbet & McConnell.

Specialty programs: Spanish, 5 hrs. wkly.
Roy L. Albertson Jr., pres; Arman F. K. Reinke, gen mgr; Mark Stewart, prog dir; Margaret Reinke, women's dir; Art Dove, news dir; Dick Miller, chief engr.

GLENDALE, Maricopa County

KRUX (1946): 1360 kc; 5 kw-D, 500 w-N, DA-N. 1001 North Central Ave. Phone 258-1551. Leland Bisbee Broadcasting Co. (acquired station Sept. 1, 1959).

Rep McGavren.
Leland S. Bisbee Jr., pres; George P. Lasley, vp & gen mgr; James G. Wells, vp & natl sls mgr; Robert J. Zimmerman, local sales mgr; Lucky Lawrence, prog dir; Joe Patrick, news dir; Joe Brandt, chief engr.

GLOBE, Gila County

KIKO (See Miami, Ariz. listing.)
KZOW (1938): 1240 kc; 250 w. P. O. Box 2343. Gila Broadcasting Co. (acquired station October 1, 1953). See Gila Broadcasting Co. stations in "Group Ownership." (Station off the air pending clarification of status).

KWJB-FM (1958): 100.3 mc; 11 kw. Antenna height—2270 feet. Duplicates KZOW (above).

HOLBROOK, Navajo County

KDJI (October 1955): 1270 kc; 1 kw-D. Box 430. Phone 524-3994. Harold J. Arnoldus (acquired station March 1959).

Network Keystone. Rep Tracy Moore; Continental Time Sales.
Harold J. Arnoldus, owner & pres; Walter V. Lowe, gen mgr & coml mgr; Jon Steel, prog dir & news dir; Jim Weldon, chief engr.

KINGMAN, Mohave County

KAAA (Oct. 7, 1949): 1230 kc; 250 w. P. O. Box 1208. Phone Skyline 3-2537. Wallace E. Stone (acquired station April 3, 1958).

Network NBC; Arizona Net. Rep Avery-Knodel.
Wallace E. Stone, pres, gen mgr & prog dir; Bernard Wilson, stn, coml mgr & chief engr.

MESA, Maricopa County

KALF (Oct. 27, 1962): 1510 kc, 10 kw-D. P. O. Box 1510. Phone 964-5641. Maricopa County Broadcasters Inc. (original owner).

Rep Fifth Ave.; Gates-Hall.
Sheldon A. Engel, gen mgr & coml mgr; Michael R. D'Arcy, prog dir; Joanne Hitchcock, opns mgr; Ted Brown, news & farm dir; Frank Layton, tech dir; Michael Bradley, prod mgr; Sue Carter, women's dir.

Maricopa County

is 2nd

in Farm Income

KALF RADIO

is the county's

ONLY FARM STATION!

Contact: Gates-Hall Co.

(West Coast)

Fifth Ave. Reps.

(Chi-N.Y.).

Get the 10,000 Watt

KALF STORY!

KBUZ (1946): 1310 kc; 5 kw-D, 500 w-N, DA-N. 2727 North Central Ave. Phone 264-2148. Greater Phoenix Broadcasting Co. (acquired station Feb. 1, 1958).

Network MBS. Rep Venard, Torbet & McConnell.

Sherwood R. Gordon, pres; Raymond Bluestein, gen mgr & coml mgr; Gary Suggs, prog dir & prom mgr; Ralph Wadsworth, news dir; Vemon Hathcock, chief engr.

KBUZ-FM (1950): 104.7 mc; 16 kw. Antenna height—140 feet. Duplicates KBUZ (above).

MIAMI, Gila County

KIKO (June 13, 1958): 1340 kc; 250 w. Copper Hills Motor Hotel, Globe-Miami, Ariz. Phone Garfield 5-4471 (Globe); Granite 3-4471 (Miami). Willard Shoecraft (original owner).

Network NBC; Arizona Broadcasting System. Rep Avery-Knodel.

Specialty programs: Spanish, 6 hrs.; Apache, 1 hr., both wkly.

Willard Shoecraft, owner; Chuck Mizner, gen mgr; Carl Paige, coml mgr; Dave Chesson, prog dir; Eric Manola, news dir; Charles Link, chief engr.

NOGALES, Santa Cruz County

KNOG (1948): 1340 kc; 250 w. P. O. Box 1681. Phone Atwater 7-4696. Madelon Harper Cowling (acquired station July 15, 1961).

Network ABC; Arizona Net. Rep Tracy Moore & Assoc.

Specialty programs: Spanish, 5 hrs. wkly.
Charles H. Cowling, gen mgr & sls mgr; Tom Matteson, stn mgr & prog dir.

PAGE, Coconino County

KPGE (Sept. 8, 1961): 1340 kc; 250 w. P. O. Box 1567. Phone Midway 5-2314. Wendell W. Motter (acquired station).

Network Imperial.
Specialty programs: French, 1 hr.; Navajo, 1½ hrs., both wkly.

Wendell W. Motter, pres; Margaret LaRue, prog dir.

PHOENIX, Maricopa County**KBUZ** (See Mesa, Ariz.)**KCAC** (Sept. 1, 1962): 1010 kc; 500 w-D. 5589 Lonna Linda Dr., Long Beach 15, Calif. KCAC Broadcasting Inc. (acquired station). Harold Lampel, pres.**KEPI** (FM) (Oct. 28, 1961): 96.9 mc; 4.8 kw. Antenna height—1540 feet. Stereocast by multiplex. 202 East McDowell Road. Phone 252-7341. Golden Sounds Inc. (acquired station Jan. 1, 1962).

Network QXR. Rep FM Spot Sales.

Ward Atkinson, pres Joe Thompson, gen mgr & coml mgr; Bill West, prog dir; Jo Hitchcock, prom mgr.

KELE (FM) (July 27, 1956): 95.5 mc; 18 kw. Antenna height—115 feet. Camelback Broadcasting Inc.***KFCA** (FM) (1951): 88.5 mc; 10 kw. 1202 W. Thomas Rd. Phoenix College.**KHAT** (June 10, 1958): 1480 kc; 500 w-D. 2714 W. McDowell Rd. Phone Browning 2-2606. Radio KHAT Inc. (original owner). Rep Meeker & Fifth Ave.

Ray Odom, pres & gen mgr; Chester M. Odom, stn mgr; Jerry Sawyer, coml mgr; Neil Levitt, prog dir; Don Bradley, chief engr.

KHEP (1956): 1280 kc; 1 kw-D. 3883 N. 38th Ave. Phone Applegate 8-5555. Grand Canyon Broadcasters Inc. (acquired station 1957).

Jack Willis, gen mgr; Howard Hart, coml mgr; Bea Hoeksema, women's dir; Don Bradley, chief engr.

KIFN (Nov. 23, 1949): 860 kc; 1 kw-D. P. O. Box 430. Phone 253-6155. Western Broadcasting Co. Inc. (original owner).

Rep National Time Sales; Ochs (So), Oakes (L.A.), Pickens (S.F.).

Specialty programs: Spanish, 100%.

H. Walker Harrison, pres; John K. Redfield, gen mgr, coml mgr & prog dir; Arturo Velazquez, prom mgr & news dir; Jose O. Armendariz, chief engr.

KNIX (FM) (Dec. 25, 1961): 102.5 mc; 3.1 kw. Antenna height—1 foot. Stereocast by multiplex. Box 7100. Phone 277-1928. Aztec Radio Inc. (original owner).

Specialty programs: French ¼ hr.; German, ¼ hr., both wkly.

John P. Karshner, pres & gen mgr; William Freeman, coml mgr; Donna J. Karshner, prog dir; Jeanette Lindsay, prom mgr; David O. Jones, news dir; James D. G. Lindsay, chief engr.

KOOL (June 1947): 960 kc; 5 kw, DA-N. 511 W. Adams, zone 3. Phone Browning 1-2345. TWX PX 171. KOOL Radio-Television Inc. (acquired station April 30, 1948). See "Newspaper Ownership" and Gene Autry Stations in "Group Ownership."

Network CBS. Rep Hollingbery.

Gene Autry, bd chmn; Tom Chauncey, pres; Homer Lane, vp & gen mgr; Pat McCallion, coml mgr & prom mgr; Al Taylor, prog dir; Jack Ware, news dir; Albin Hillstrom, chief engr; Robt. Martin, opn supvr.

KOOL-FM (July 1960): 94.5 mc; 58 kw. Antenna height—1620 feet. Duplicates KOOL 95%.**KOOL-TV**: Tv companion of KOOL-AM-FM.**KOY** (April 1922): 550 kc; 5 kw-D, 1 kw-N. P. O. Box 2671, zone 2. Phone Alpine 8-8181. KOY Broadcasting Co. (acquired station 1936).

Network ABC; Arizona Network. Rep Blair.

John L. Hogg, pres & gen mgr; James W. Ross, stn mgr; Jack Williams, prog dir; Bill Lester, prom mgr; Wm. J. Close, news dir; Edward R. Janney, chief engr.

KPHO (1940): 910 kc; 5 kw, DA-N. 631 N. 1st Ave., zone 3. Phone Alpine 8-4511. TWX PX 70. Meredith Broadcasting Co. (acquired station August 1952). See Meredith stations in "Group Ownership" and also "Newspaper Ownership."

Rep Katz.

Richard B. Rawls, vp & gen mgr; Gene Spry, station mgr; John Crowley, coml mgr; Larry Burroughs, prog dir; Blu Wright, prom mgr; Tom Sherlock, news dir; George McClanathan, chief engr.

KPHO-TV: Tv companion station of KPHO.**KRIZ** (May 1949): 1230 kc; 250 w. 2345 Westward Blvd. Phone Alpine 4-8436. Radio Denver Inc. (acquired station Nov. 1, 1957). (Sale to Frank Flynn and Associates pending FCC approval). Rep Eastman.

Richard B. Wheeler, pres & gen mgr; Bert Martin, coml mgr; Mike D'Arcy, prog dir; Bob Scott, news dir; Joe Melendrez, chief engr.

KRUX (See Glendale, Ariz. listing).**KTAR** (June 21, 1922): 620 kc; 5 kw, DA-N. P. O. Box 711. Phone Alpine 4-4161. TWX PX 592. KTAR Broadcasting Co. (acquired station August 1944). See Louis Stations in "Group Ownership."

Network NBC. Rep Avery-Knodel.

John J. Louis, chmn of board; Richard O. Lewis, pres & gen mgr; Ray C. Smucker, radio mgr; Hayes Stewart, coml mgr; Ray Cox, prog dir; Nancy Chappel, prom dir; Myron Drake, news dir; Paul Hughes, public affairs dir; Harold Haughawout, chief engr.

KTAR-FM (July 1930): 98.7 mc; 115 kw. Antenna height—1680 feet. Duplicate KTAR (above).**KTAR** (TV): Tv companion of KTAR-AM-FM.**KUEQ** (Feb. 1, 1958): 740 kc; 1 kw, DA-D. 3321 North Central. Phone Crestwood 9-5577. Radio Station KUEQ Inc.

Rep Meeker.

Carson Cowherd, pres.

KUPD (See Tempe, Ariz.).**KXIV** (1954): 1400 kc; 250 w. 3323 E. Van Buren St., zone 8. Phone Bridge 3-7171. Camelback Broadcasting Inc. (acquired station March 9, 1960).

Rep Meeker.

Edward J. Churchill, pres; Robert Nelson, stn mgr; Thomas Churchill, prog supvr; Earl Baldwin, prog dir; Ben Shirley, news dir; Irv Faulkner, chief engr.

KYND (See Tempe, Ariz.).**KZON** (See Tolleson, Ariz.)**PRESCOTT, Yavapai County****KENT** (March 5, 1958): 1340 kc; 250 w. P. O. Box 1982. Phone Hickory 5-5757. Harvey Raymond Odom (acquired station February 1960). Network Keystone.

Harvey Raymond Odom, owner; Melvin West, gen mgr; Bob Presley, prog dir; Will Scott, news dir; Charles Still, chief engr.

KNOT (July 22, 1957): 1450 kc; 250 w. P. O. Box 151. Phone 445-5211. Thunderbird Broadcasting Co. (original owner).

Network ABC; Arizona Network. Rep Masla (East); Venard, Torbet & McConnell (West).

Roy L. Albertson Jr., pres; Warren Rashleigh, gen mgr; Ray Otis, prog dir; Frank Brown, chief engr.

KYCA (August 1940): 1490 kc 1 kw-D, 250 w-N. P. O. Box 1631. Phone Hickory 5-2710. Southwest Broadcasting Co. (original owner). See Louis Stations in "Group Ownership."

Network NBC; ABS. Rep Avery-Knodel.

Specialty programs: Spanish, 3 hrs. wkly. Harold Ritter, pres & gen mgr; Byron McCall, coml mgr; Willis Palmer, news dir; George Eitel, chief engr.

SAFFORD, Graham County**KATO** (May 5, 1961): 1230 kc; 250 w. P. O. Box 68. Phone 428-1800. Willard Shoecraft (original owner).

Network NBC; Arizona Broadcasting System. Rep Avery-Knodel; ABS.

Specialty programs: Spanish, 5 hrs. wkly.

Gene Espinoza, gen mgr; John Morgan, coml mgr; Robert Hardy, prom mgr; Charles Link, chief engr.

KGLU (1938): 1480 kc; 1 kw. 520 Main St. Gila Broadcasting Co. (original owner). See Gila Broadcasting Co. stations in "Group Ownership." (Station off the air pending clarification of status).**SCOTTSDALE, Maricopa County****KWBV** (1956): 1440 kc; 5 kw-D. P. O. Box 1177. Phone Whitney 5-1440. Scottsdale Broadcasting Co. (original owner).**SHOW LOW, Navajo County****KVWM** (May 17, 1957): 1050 kc; 250 w-D. P. O. Box 606. Phone Keystone 7-2345. Peak Broadcasting Co. (original owner).

Specialty programs: Apache, 1 hr., wkly. Searcy J. Woodworth, owner, mgr & chief engr; Dorothy L. Woodworth, prog dir.

SIERRA VISTA, Cochise County**KHFH** (March 1957): 1420 kc; 1 kw-D CP 1 kw-D, 500 w-N, DA-N). Phone Gladstone 8-4329. Carleton W. Morris (original owner).

Network Arizona Net. Rep Dore. Specialty programs: German, 1 hr. wkly. Carleton W. Morris, pres; John Bonnet Jr., gen mgr; Fred Wenschel, chief engr.

KMVS (not on air; target date unknown): 1470 kc; 1 kw-D. Joseph E. Stern & Lloyd Fuller.**SUN CITY****KTPM** (not on air; target date unknown): 106.3 mc; 1 kw. Antenna height—120 feet. Sun City Broadcasting Co.**TEMPE, Maricopa County****KUPD** (April 16, 1960): 1060 kc; 500 w, DA-1. 1017 N. Third St., Phoenix 4. Phone Alpine 8-3434. Tri-State Broadcasting Co. (original owner).


Rep Venard, Torbet & McConnell; Art Moore & Assoc. (Northwest).

William H. Clifford, pres; Ira L. Lavin, gen mgr & gen sales mgr; Jim Spero, asst mgr; Frank Pollack, prog dir; Andy Lane, prom mgr; Paul B. Munt, news dir; Don Jackson, chief engr.

KUPD-FM (June 1, 1960): 97.9 mc; 6.4 kw. Antenna height—215 feet. Duplicates KUPD until 6 p.m. Programs separately 6 pm-12 midnight.**KYND** (June 1, 1960): 1580 kc; 10 kw-D (CP 50 kw; 10 kw-ICR), D. 600 E. Gilbert Dr. Phone Woodland 7-0900. KYND Radio Corp. (original owner).

Network Keystone. Rep Pearson.

Dick Gilbert, pres & gen mgr; Alma Gilbert, vp & prog dir; Stan Worlund, coml mgr; Richard P. Williams, news dir & chief engr; Ronald C. Perkins, prog supvr; James A. Elliott, prom mgr; Jayne Morgan, loc sls mgr.



KYND
Dominant and Dynamic
Arizona's Basic Buy
10,000 WATTS
DICK GILBERT
President

TOLLESON, Maricopa County**KZON** (Jan. 23, 1961): 1190 kc; 250 w, DA-1. P. O. Box 188. Phone 936-3381. E. O. Smith (original owner).

Specialty programs: Spanish, 18 hrs. wkly. E. O. Smith, owner; Lorenzo Palma, gen mgr & news dir; Carlos Montano, coml mgr; Humberto Preciado, prog dir; John E. Smith, chief engr.

TUCSON, Pima County

KAIR (January 1957): 1490 kc; 250 w. P. O. Box 951. Phone Main 4-0401. KAIR Broadcasting Inc. (acquired station Jan. 1, 1960).

Rep Webb.
Josephine Griffith Maye, pres; Thomas J. Wallace Jr., gen mgr & chief engr; Victor M. Ives, prog & news dir.

KCEE (Oct. 1, 1958): 790 kc; 1 kw, DA-D (CP for 5 kw, DA-D). P. O. Box 5803. Phone Main 2-7788. Associated Broadcasters of Tucson (original owner).

Rep Meeker.
David S. Drubeck, pres; Ray Owen, gen mgr & chief engr; Richard Edwards, coml mgr; Joseph Aley, natl & reg sls mgr; Helen Miller, prog dir; Warren Clark, news dir.

KCUB (1929): 1290 kc; 1 kw. P. O. Box 5158. Phone Main 3-4323. Canyon State Broadcasting Corp.

KEVT (Sept. 23, 1953): 690 kc; 250 w-D. 400 N. Shawnee Ave. Phone Main 4-5588. Tucson Radio Inc. (original owner).

Rep Oakes (West); National Time Sales (East); Ochs (Atlanta).

Specialty programs: Spanish, 100%.
Peter Trowbridge, pres, gen mgr & chief engr; Arturo Aguilar, asst mgr, sales mgr & prom mgr; Ellen Cantu, accountant; Claudio Jiminez, news & prog dir.

KFIF (June 26, 1961): 1550 kc; 50 kw-D. 248 W. Lester St. Phone Main 3-5731. Southwest Broadcasting Co. (original owner).

Rep Spot Time Sales.
George Bradley, gen mgr; Joe Frank, prog dir; Fred Vickory, news dir; Pete Trowbridge, chief engr.

KFMM (FM) (March 1954) 99.5 mc; 7.2 kw. Antenna height—minus 24 feet. Box 4488. Phone Main 2-3347. Tucson Broadcasting Co. (acquired station March 1, 1962).

Network ABC.
C. Van Haaften, pres & gen mgr; Ben L. Slack, coml mgr; Joe Hanson, prog dir; Bob Lebsock, chief engr.

KOBY (under construction; granted May 1960; target date Jan. 1, 1963): 940 kc; 250 w, DA-2. Grabet Inc. Radio Enterprises.

KMOP (1957): 1330 kc; 500 w-D. P. O. Box 5084. Phone Main 3-7501. Pima Broadcasting Co. (acquired station June 1, 1959).

Network Keystone. Rep Howard (East); Sandeburg Gates (West).
L. B. Clayton, pres; Kenneth W. Ferguson, vp & gen mgr; Bob Wolfe, prog dir; Bob Clayton, coml mgr; Jimmy Wynne, news dir; Wayne Ferguson, chief engr.

KOLD (Feb. 27, 1947): 1450 kc; 250 w. 115 Drachman St. Phone Main 4-2511. TWX TS 3401. Old Pueblo Broadcasting Co. (original owner). See "Newspaper Ownership" and Gene Autry stations in "Group Ownership."

Network CBS; Arizona Broadcasting Network. Rep Hollingbery.

Specialty programs: Spanish, 12 hrs. wkly.
Gene Autry, chmn of board; Tom Chauncey, pres; E. S. Mittendorf, vp & gen mgr; Bernie Perlin, coml mgr; Joe Crystal, stn mgr; Joel Byars, prog dir; Joe Wilcox, news dir; Howard Smith, chief engr.

KOLD-TV: Tv companion station of KOLD.

KSOM (FM) (not on air; target date unknown): 92.1 mc; 0.80 kw. Antenna height—15 feet. Prell Enterprises.

KTAN (April 1947): 580 kc; 5 kw-D, 500 w-N, DA-N. P. O. Box 2348. Phone Main 2-4664. Catalina Broadcasting Corp. (acquired station 1956).

Network NBC; ABS. Rep Gill-Perna.
Harry B. Chambers, pres & gen mgr; Eugene A. Ackerly, coml mgr; Tony Perry, prog dir; Wally Lindberg, news dir; Eugene E. Stough, chief engr.

KTKT (December 1949): 990 kc; 10 kw-D, 1 kw-N, DA-2. P. O. Box 5585. Phone 26711. Leland Bisbee Broadcasting Co. (acquired station Oct. 1, 1960).

Leland Bisbee, pres; George Lasley, vp; James Wells, natl sls mgr; Phil Richardson, stn mgr; Raymond Tenpenny, sales mgr; Frank Kalil, asst stn mgr; Guy Williams, prog dir; Lloyd Couch, news dir; Nat Talpis, chief engr.

KTUC (July 10, 1926): 1400 kc; 250 w. P. O. Box 4488. Phone Main 2-3344. Tucson Broadcasting Co. (acquired station April 1958).

Network ABC. Rep Radio Tv Rep.
C. Van Haaften, gen mgr; Tom Maples, prog dir; Fred Finney, news dir; Robert Lebsock, chief engr.

KXEW (not on air; target date unknown): 1600 kc; 1 kw, DA-D. Pan American Radio Corp.

WICKENBURG, Maricopa County

KAKA (Aug. 23, 1960): 1250 kc; 500 w-D. P. O. Box KK. Phone Mutual 4-2793. Wickenburg Broadcasting Inc. (original owner).

Rep Sandeburg/Gates.
Paul E. Mullenix, pres & gen mgr; Earl Mullenix, prog dir; Bob Brink, news dir; Victor Tarbottom, chief engr.

WILLCOX, Cochise County

KWCX (Dec. 2, 1959): 1250 kc; 1 kw-D. P. O. Box 1052. Phone Dudley 4-2780. Cochise Broadcasting Co. (acquired station 1961).

Network MBS; Arizona Net.

WINSLOW, Navajo

KVNC (August 1952): 1010 kc; 1 kw-D, 500 w-N, DA-2. P. O. Box 373. Gila Broadcasting Co. (original owner). See Gila Broadcasting Stations in "Group Ownership." (Station off the air pending clarification of status).

..... (AM): 1230 kc (CP 250 w) Willard Shoecraft.

YUMA, Yuma County

KBLU (Sept. 6, 1959): 1320 kc; 500 w-D. 1320 4th Ave. Phone Sunset 2-3881. Desert Broadcasting Co. (original owner).

Rep Grant Webb.
Robert W. Crites, gen mgr; Carl Langewisch, coml mgr; Dan Clancy, prog dir; Dick Davis, news dir.

KOFA (December 1952): 1240 kc; 250 w. P. O. Box 1430. Phone Sunset 3-8341. Radio KOFA Inc. (acquired station 1961). See Schafer Stations in "Group Ownership."

Network MBS; Keystone. Reps Bob Dore (East); Sandeburg/Gates (West).

Specialty programs: Spanish, 10 hrs. wkly.

KVOY (Dec. 11, 1950): 1400 kc; 250 w. P. O. Box 671. Phone Sunset 2-4321. King Lees (receiver).

Network ABC; Arizona Network. Rep Radio-TV Reps.

Specialty programs: Spanish, 6 hrs. wkly.
Clifford Botway, pres; Neil Sargent, gen mgr.

KYUM (March 1940): 560 kc; 1 kw, DA-N. P. O. Box 352. Phone Sunset 3-3305. TWX Yuma 5701. KTAR Broadcasting Co. (acquired station 1961). See Louis Stations in "Group Ownership."

Network NBC; ABS. Rep Avery-Knodel.

ARKANSAS

*Non-commercial.

CALL COLLINS



Jim Speck
Southern Region Sales
1930 Hi-Line Drive
Dallas, Texas
Phone: Riverside 7-5151

ARKADELPHIA, Clark County

KVRC (Sept. 25, 1947): 1240 kc; 250 w. Phone Chapel 6-4561. Arkadelphia Broadcasting Co. (original owner).

Network Keystone. Rep Hopewell.
Specialty programs: Negro, 24 hrs. wkly.
Bill Deaton, gen mgr & co-owner; John Riggle, chief engr & co-owner.

BATESVILLE, Independence County

KBTA (June 30, 1950): 1340 kc; 1 kw-D, 250 w-N. P. O. Box 1112. Phone Riverside 3-3861. White River Valley Broadcasters (original owner).

Network Keystone. Rep Hopewell.
J. F. Higginbottom, pres, gen & coml mgr; Myrlene B. Morgan, prog dir; Murray Schroyer, prom mgr; Chas. T. Smith, news dir & chief engr.

BENTON, Saline County

KBBA (June 26, 1953): 690 kc; 250 w-D. P. O. Box 294. Phone Spring 8-2690. Benton Broadcasting Service (original owner).

Lavelle Langley, gen mgr.
KGKO (not on air; target date unknown): 1600 kc; 1 kw-D. Bridges Broadcasting Service.

BERRYVILLE, Carroll County

KTHS (February 1958): 1480 kc; 1 kw-D. P. O. Box 191. Phone Garfield 3-2148. Ozark Radio & Equipment Co. (acquired station April 20, 1960).

Network Keystone.
Ernest M. Howard, pres.

BLYTHEVILLE, Mississippi County

KLCN (1922): 910 kc; 5 kw-D. Sudbury Bldg. Phone Poplar 2-2093. Harold L. Sudbury.
Rep Pearson.

Harold L. Sudbury, pres, gen mgr & coml mgr; Carl Frame, prog dir; J. T. Sudbury, prom mgr; Fred Faught, news dir; Joe Nearn, chief engr.

KLCN-FM (1948): 96.1 mc; 21 kw. Antenna height—360 feet. Duplicates KLCN (above) daytime; separate programming nighttime.

Arkansas' Oldest

KLCN

BLYTHEVILLE

5000 watts on 910

SUDBURY QUALITY RADIO

BRINKLEY, Monroe County

KBRI (Oct. 25, 1959): 1570 kc; 250 w-D. P. O. Box 711. Phone 308. Tri-County Broadcasting Co. (original owner). See "Newspaper Ownership."

Network Keystone. Rep Hopewell; Beaver.
Specialty programs: Negro, 7½ hrs. wkly.
Mason W. Clifton, pres; W. H. Mayo, gen & coml mgr; Edward E. Travis, chief engr.

CAMDEN, Ouachita County

KAMD (June 19, 1946): 910 kc; 1 kw-D, 500 w-N, DA-N. P. O. Box 5859. Phone Temple 6-5091. Camden Radio Inc. (original owner).

Network MBS; Keystone.
Specialty programs: Negro, 1 hr. wkly.
Walter E. Hussman, pres; Donald Cathey, gen mgr; Cal Carter, prog & news dir; Thomas O. Graves, chief engr.

CLARKSVILLE, Johnson County

KLYR (March 18, 1957): 1360 kc; 500 w-D. P. O. Box 489. Phone Pleasant 4-3092. Roy Forrester (original owner).

Network Arkansas.
Roy Forrester, chief owner & gen mgr.

CONWAY, Faulkner County

KCON (1950): 1230 kc; 250 w. ASTC Campus. Phone 189. Conway Broadcasting Co. (original owner).

Network Keystone. Reps Continental Sales; Clyde Melville.
James E. Clayton, gen mgr; Sarah Frances Morehead, prog dir; Edwin McClendon, chief engr.

KVEE (May 26, 1961): 1330 kc; 500 w-D. P. O. Box 462. Phone Fairview 9-3819. Central Arkansas Broadcasters (original owner).

CORNING, Clay County

KCCB (Feb. 19, 1959): 1260 kc; 500 w-D. 434 W. 2nd St. Phone Ulster 7-2261. Eulis W. Cochran (original owner).

Network Keystone; Arkansas Broadcasters Network. Rep Continental Radio Sales.
Eulis W. Cochran, owner; James Reedy, gen & coml mgr; Doll Cochran, prog dir & traf mgr; Bob Cochran, sec; Alma Cochran, women's dir; Freddy Martin, chief engr.

CROSSETT, Ashley County

KAGH (January 1951): 800 kc; 250 w-D. P. O. Box 32. Phone Forrest 4-2181. Radio Station KAGH (acquired station Oct. 1, 1952).

Network Keystone. Rep Hopwell; Clyde Melville (Dallas).
Julian Haas, gen mgr; Virginia Lane, prog dir; Preston Derryberry, chief engr.

DeQUEEN, Sevier County

KOQN (1956): 1390 kc; 500 w-D. P. O. Box 311. Phone Juniper 4-2446. Radio De Queen (original owner).

R. G. McKeever, owner & chief engr; Asher Sizemore, gen mgr & sales mgr; Gertrude Clem, prog dir.

EL DORADO, Union County

KOMS (May 8, 1950): 1290 kc; 5 kw-D. 208 N. Cleveland St. Phone Union 3-5121. El Dorado Broadcasting Co. (acquired station April 1954).

Rep Masla.
J. A. West Jr., co-owner & gen mgr; Rodney Smith, coml mgr; Bud McLelland, prog dir; Bob Russell, chief engr.

KELD (Oct. 17, 1935): 1400 kc; 1 kw-D, 250 w-N. P. O. Box 610. Phone Union 3-6126. Radio Enterprises Inc. (original owner).

Network CBS; Keystone. Rep Walker-Rawalt.
W. N. McKinney, pres & gen mgr; J. R. Dueron, coml mgr; Jerome Drr, prog dir; Ferrell Gresham, news dir; Troy Eddins, chief engr.

FAYETTEVILLE, Washington County

KFAY (June 30, 1957): 1250 kc; 1 kw-D. Box 296, University Station. Phone Hillcrest 2-9859. H. Weldon Stamps (original owner).

Rep Pearson.

H. Weldon Stamps, gen & coml mgr; Mildred Stamps, prog dir; Jan Carruthers, prom mgr; Sam Medley, news dir; Randall Casselman, chief engr.

KHOG (Dec. 15, 1946): 1440 kc; 1 kw-D. 103 West Mountain. Phone Hillcrest 2-2322. Fayetteville Broadcasting Co. (acquired station May 5, 1961). See Televents Stations in "Group Ownership."

Rep Walker-Rawalt.
Lee V. Williams, pres; Ed Gideon, gen mgr; Dave Bledsoe, prog dir; Harold R. Lindsey, chief engr.

FORDYCE, Dallas County

KBJT (Aug. 1, 1959): 1570 kc; 250 w-D. P. O. Box 659. Phone 352-2170. KBJT Inc. (acquired station Jan. 3, 1962).

Network Keystone. Rep Hopwell.
Specialty programs: Negro, 5 hrs. wkly.
Mack R. Smith, pres; Jess T. Bagwell Jr., gen mgr & news dir; Jesse B. Smith, coml mgr; Melrose Bagwell, prog dir; Bobby Schuler, chief engr.

FORREST CITY, St. Francis County

KXJK (April 29, 1949): 950 kc; 5 kw-D. P. O. Box 707. Phone Melrose 3-1252. Forrest City Broadcasting Co. (original owner).

Network Keystone. Rep Burn-Smith.
Specialty programs: Negro, 9 hrs. wkly.
William Fogg, managing partner; James Pearson Jr., coml mgr; Jerry Christopher, news dir; Walter Smith Jr., chief engr.

KXJK-FM (Sept. 22, 1960): 93.5 mc 0.67 kw. Antenna height—220 feet. Duplicates KXJK (above).

FORT SMITH, Sebastian County

KFPW (July 27, 1930): 1230 kc; 1 kw-D, 250 w-N. P. O. Box 98, Sta. "B." Phone Sunset 3-4105. KFPW Broadcasting Co. (acquired station May 1, 1958).

Network CBS. Rep Gill-Perna; Clarke Brown.
George T. Herrreich, owner; Jack B. Freeze, gen mgr; Joe Roppolo, prog dir; Richard Carroll, prom dir; Dalton Sanders, chief engr; George Entz, cont dir.

KFSA (Feb. 13, 1957): 950 kc; 1 kw-D, 500 w-N, DA-N. P. O. Box 569. Phone Sunset 2-9125. Fort Smith Broadcasting Co. (original owner). See Donald W. Reynolds Stations in "Group Ownership." Also see "Newspaper Ownership."

Network ABC. Rep Bolling Co.
Donald W. Reynolds Sr., pres; William J. Crews, gen mgr; Edwin P. Hicks, coml mgr; John Candler, prog dir; Cynthia Bushman, prom mgr; Jim Pitcock, news dir; Willard Matten, chief engr.

KFSA-TV: Tv companion of KFSA.

KTCS (March 1956): 1410 kc; 1 kw-D. P. O. Box 217. Phone Mission 6-1611. K.T.C.S. Radio Co. Rep Pearson.

KWHN (Nov. 22, 1947): 1320 kc; 5 kw, DA-N. P. O. Box 892. Phone Sunset 3-8967. KWHN Broadcasting Co. (original owner).

Rep Masla; Dora-Clayton.
M. Bershof, pres; J. H. (Jerry) Friedman, sec-treas & gen mgr; Raymond Armstrong, chief engr; Glenn A. O'Neal, mgr.

HARRISON, Boone County

KHOZ (Sept. 28, 1946): 900 kc; 1 kw-D. P. O. Box 120. Phone Empire 5-2301. Harrison Broadcasting Corp. (original owner).

Network Keystone. Rep Walker-Rawalt.
Betty Lou Wheeler, pres; Robert S. Wheeler Jr., gen mgr; Everett S. Horton, coml mgr; Marc Williams, prog dir; Henry Welytok, chief engr.

..... (FM) (not on air; target date unknown) 102.9 mc; 10 kw. Antenna height—630 feet. Same licensee as KHOZ above.

HELENA, Phillips County

KFFA (Nov. 19, 1941): 1360 kc; 1 kw, DA-N. 215 York St. Phone Hickory 4-2361. Helena Broadcasting Co. (original owner).

Network MBS.
Specialty programs: Negro, 34 hrs. wkly.
Sam W. Anderson, pres; Bill Holland, prog dir; Katherine Kizer, prom mgr; Earl N. Hodges, chief engr.

HOPE, Hempstead County

KXAR (Dec. 12, 1947): 1490 kc; 250 w-SH. P. O. Box 138. Phone Prospect 7-3601. Hope Broadcasting Co. (original owner). See "Newspaper Ownership."

Rep Keystone.
A. H. Washburn, pres; Haskell Jones, gen mgr; R. M. Jones, coml mgr; Nancy Cross, news dir; Norman Bradford, chief engr.

HOT SPRINGS, Garland County

KAAB (1941): 1340 kc; 500 w-D, 250 w-N. P. O. Box AA. Phone National 4-3193 and National 4-3063. Phoenix Co. Inc. (acquired station Dec. 18, 1958).

Network ABC. Rep Bolles; Melville; C. K. Beaver.
H. I. Moseley, pres & treas; S. S. Moseley, vp & sec; C. J. (Gus) Dickson, coml mgr; Jack Wolever, prom mgr; H. I. Watts, chief engr.

KBHS (Feb. 9, 1953): 590 kc; 5 kw-D. 113 Third St. Phone National 3-6661. Resort Broadcasting Co. (acquired station March 25, 1956).

Rep Tom Clark; Sears & Ayer.
A. M. McGregor, pres; Gene Kelley, vp; Ed Appler, coml mgr; Jim Henderson, prog dir; Douglas Warren, news dir; Clint Normans, chief engr.

KZNG (1953): 1470 kc; 1 kw-D. 1011 Central Ave. Phone National 4-3313. George T. Herrreich (acquired station November 1961).

Rep Gill-Perna.
Specialty programs: Negro, 9 hrs. wkly.
Henry S. Steele, vp & gen mgr; Robert B. Choate, asst & coml mgr; Steve Nichols, prog dir; Analee Vaught, prom mgr; Jack Ridgeway, news dir; Robert G. King, chief engr.

JACKSONVILLE, Pulaski County

..... (not on air; target date unknown): 1500 kc; 1 kw-D. Jacksonville Broadcasting Co.

JONESBORO, Craighead County

***KASU (FM)** (1956): 91.9 mc; 0.76 kw. Antenna height—82 feet. P. O. Box 4B, State College, Ark. Phone Webster 5-5972. Ark. State College (original owner).

Chas. L. Raspberry, dir bcstg & gen mgr; Norman Bowman, chief engr.

KBTM (1930): 1230 kc; 250 w. (CP 1 kw-D, 250 w-N) 603 Madison Ave. Phone Webster 5-5597. Pattenon Brothers (acquired station January 1959).

Network MBS. Rep Burn Smith.
Alan Pattenon Jr., gen mgr; W. Clarence Adams, station mgr; Paul Hoffman, coml mgr; Bill McCaughan, prog dir; Norman Bowman, chief engr.

KBTM-FM (1947): 101.9 mc; 8 kw. Antenna height—200 feet. Duplicates KBTM (above).

KNEA (Sept. 20, 1950): 970 kc; 1 kw-D. P. O. Box 8. Phone Webster 2-8381. Radio Jonesboro inc. (original owner).

Rep Gill-Perna; Beaver.
Ernest Farabee, pres; DeLoss Walker, gen mgr; Charles Simms, coml mgr; Governel Gorham, prog dir; Mike Powell, prom mgr; Ed Goetz, news dir; Harold Baker, chief engr.

LITTLE ROCK, Pulaski County

KAJI (1927): 1250 kc; 1 kw-D, 500 w-N, DA-N. P. O. Box 3099. Phone Franklin 2-0166. Glen A. Harmon.

KARK (1928): 920 kc; 5 kw, DA-N. 10th and Spring Streets. Phone Franklin 6-2481. TWX LR 180. Arkansas Radio & Equipment Co. (acquired station 1933).

Network NBC; Arkansas Network. Rep Petry. T. K. Barton, pres; Douglas J. Romine, exec vp & gen mgr; Lee Bryant, coml mgr; Harris Owen, prog dir; Bob Kemp, news dir; Shirley R. Kennedy, prom dir; Dan Winn, chief engr.

KARK-FM (June 22, 1961): 103.7 mc; 22.5 kw. Antenna height—790 feet. Stereocast by multiplex. Same licensee as KARK (above).

KARK-TV: Tv companion of KARK-AM-FM.

KDXE (See North Little Rock).

KLRA (1925): 1010 kc; 10 kw-D, 5 kw-N, DA-N. P. O. Box 550. Phone Franklin 5-7319. KLRA Inc. (acquired station April 9, 1958).

Rep Radio-TV Representatives.

Leonard Coe, pres & gen mgr; Marv Heffington, prog dir; Anne Lumpkin, prom mgr; Herbie Byrd, news dir; Blande Perry, chief engr.

KMMK (FM) (Oct. 26, 1960): 94.1 mc; 31 kw. Antenna height—275 feet. 1795 Tower Bldg. Phone Franklin 5-2351. Hi-Fi FM Broadcasting Corp. (original owner).

Rep Herbert Groskin Assoc.

Oscar Alagood, pres & gen mgr; Thomas R. Clark, coml mgr; Gerald Williams, prog dir; Mrs. Sande Clark, prom mgr; Joe Elder, chief engr.

KOKY (1956): 1440 kc; 5 kw-D. P. O. Box 1956. Phone Franklin 2-0391. McLendon Little Rock Broadcasting Co. (original owner). See McLendon Ebony Stations in "Group Ownership."

Rep Pearson.

Specialty programs: Negro, 100%.

John M. McLendon, pres.

KAAY (Dec. 20, 1924): 1090 kc; 50 kw, DA-N. P. O. Box 1790. Phone 375-5311. TWX LR 85. KAAY Inc. (acquired station July 25, 1962). See LIN Broadcasting Stations in "Group Ownership." Network CBS. Rep H-R.

KVLC (February 1948): 1050 kc; 1 kw-D. P. O. Box 2659. Phone Mohawk 6-2821. Victor Broadcasting Co. Inc. (acquired station June 1, 1962).

Network MBS. Rep Webb; Clarke Brown.

Joseph P. Trantino, pres & gen mgr; Russell Skyrmes, coml mgr; Elza Miller, prog dir; Mary-Ann McDonald, prom mgr; Pam Lynn, news dir; Daniel Moore, chief engr.

KXLR (See North Little Rock).

MAGNOLIA, Columbia County

KVMA (April 1948): 630 kc; 1 kw-D. P. O. Box 422. Phone Central 4-5862. Magnolia Broadcasting Co. (original owner).

Network MBS. Rep Pearson.

Joe F. Rushton, pres; William M. Bigley, gen mgr; Ralph E. Johnson, asst mgr & news dir; Iru Daugherty, traf mgr; Clyde Chaffin, chief engr.

MALVERN, Hot Spring County

KBOK (August 1951): 1310 kc; 1 kw-D. Route 5. Phone Edgewood 2-6981. Malvern Broadcasting Co. (original owner).

Network Keystone. Rep Clyde Melville (Dallas).

Kermit L. Richardson, pres & gen mgr; W. D. Stroud, sales mgr (local); Geraldine Richardson, Traffic & women's dir; Carolyn Spheris, prog dir; W. R. Moore, news dir; Robert Padgett, chief engr.

MAMMOTH SPRING, Fulton County

KAMS (FM) (Jan. 1, 1956): 103.9 mc; 0.31 kw.

Antenna height—125 feet. (CP for 6.7 kw; antenna height—97 feet). Phone Thayer, Mo. 165. Radio Station KALM (original owner). See Robert R. Neathery Stations in "Group Ownership."

Network: Keystone, Magic Circle.

Robert F. Neathery, owner & gen mgr; Henry Hamilton, prog dir; Tom Stone, news dir; Sam Beatty, coml mgr & chief engr.

MARIANNA, Lee County

KZOT (Sept. 25, 1961): 1460 kc; 500 w, DA-D. Willey Bldg. Phone Cypress 4-2195. Lee Broadcasting Inc. (original owner).

Specialty programs: Negro, 4 hrs. wkly.

Ross Hayes, pres; Marvin S. Jones, gen mgr; Jeff Holt, coml mgr; Jack Fisher, prog dir; Janie Neal, news dir; Fred Campbell, chief engr.

MARKED TREE, Poinsett County

KPCA (July 14, 1955): 1580 kc; 250 w-D. P. O. Box 17. Phone 1580. Poinsett County Radio Broadcasting Co. (acquired station January 1957).

Network Keystone.

DeWitt Waites, gen & coml mgr; Wayne Tooms, prog dir; DeLoyce Phillips, prom mgr; Mac Howerton, chief engr.

McGEHEE, Desha County

KVSA (June 29, 1953): 1220 kc; 1 kw-D. Phone McGehee: Canal 2-4200; Dermott: Faculty 4-4200. Southeast Arkansas Broadcasters Inc. (original owner).

Network Keystone; Razorback, Arkansas. Rep Hopewell.

Abbott F. Kinney, pres & gen mgr; Mrs. M. F. Kinney, coml mgr; Herschell E. Parent, prog dir; James S. Hunt, chief engr.

MENA, Polk County

KENA (February 1950): 1450 kc; 250 w-SH. P. O. Box 69. Phone 1450. E. M. Hoge (acquired station Jan. 1, 1959).

E. M. Hoge, gen mgr; Bill Hughes, coml mgr; Marjorie R. Brink, prog dir; Wayne Ramsey, chief engr.

MONTICELLO, Drew County

KHBM (April 1955): 1430 kc; 1 kw-D. P. O. Box 446. Phone Empire 7-5136. Baker Broadcasting Co. (acquired station February 1959).

Network Keystone; Southeastern Key Market. Rep Hopewell; Beaver.

Keith Baker, gen & coml mgr; Evelyn H. Baker, prog dir; Elbert Hardcastle, news dir; Alfred Graves, chief engr.

MORRILTON, Conway County

KVOM (Dec. 25, 1951): 800 kc; 250 w-D. P. O. Box 541. Phone Fleetwood 4-2484. J. C. Willis (original owner).

J. C. Willis, owner-mgr; Gene Cooper, coml mgr; Ella Mae Willis, prog dir; Harold Nichols, prom mgr; Dave Metcalf, news dir; Hugh C. Jones, chief engr.

MOUNTAIN HOME, Baxter County

KTLO (May 30, 1953): 1490 kc; 250 w. P. O. Box 67. Phone 425-3101. Mountain Home Broadcasting Corp. (acquired station June 1, 1954).

Network Keystone; Magic Circle.

A. Stricklen, pres & gen mgr; L. E. Cranor, coml mgr; Kenneth Wilkins, station mgr & chief engr.

HAMILTON-LANDIS

& ASSOCIATES, Inc.

NATIONWIDE MEDIA BROKERS
WASHINGTON, D. C., CHICAGO, DALLAS,
SAN FRANCISCO

SELL **MORE**

RADIO & TELEVISION STATIONS
IN THE SOUTHWEST—NEAREST OFFICE IS—
1511 BRYAN ST., DALLAS 1
RIVERSIDE 8-1175

NASHVILLE, Howard County

KBHC (May 1959): 1260 kc; 500 w-D. P. O. Box 236. Phone 746. R. G. McKeever (original owner).

Network Keystone.

R. G. McKeever, pres & gen mgr; Jim Landers, coml mgr; Annie Nell Castleberry, prog dir & office mgr; Jack Thompson, news dir; John Tucker, chief engr.

NEWPORT, Jackson County

KNBY (Oct. 12, 1949): 1280 kc; 1 kw-D. P. O. Box 218. Phone Jackson 3-5891. Newport Broadcasting Co. (original owner).

Rep Beaver (Southern).

Harold Sudbury, pres; Gene Howe, gen mgr & sports dir; Jerry Grojean, prog & news dir; Joe Long, chief engr.

Voice of the White River Valley

KNBY

NEWPORT, ARKANSAS

1000 watts on 1280 kc

SUDBURY QUALITY RADIO

NORTH LITTLE ROCK, Pulaski County

KDXE (May 9, 1957): 1380 kc; 1 kw-D. P. O. Box 3623. Phone Mohawk 4-3600. Arkansas Valley Broadcasting Co. (acquired station Nov. 12, 1960).

Network ABC. Rep Bolles.

Sim C. Callon, pres; Wally Hoy, vp, treas & gen mgr; Barbara Hoy, sec; James A. Gatens, sls mgr; Don Hopson, news dir & chief engr; Billy Dixon, prog dir; Carl Livingston, office mgr.

KXLR (April 15, 1946): 1150 kc; 5 kw-D, 1 kw-N, DA-N. Box 89. Phone Franklin 2-2155. Sanders Arkansas Broadcasting Inc. (acquired station Dec. 1, 1956).

Rep Bolling.

J. M. Sanders, pres; Roy C. Nichols, gen mgr; Alfred E. Shirey, coml mgr; Hugh A. Brown, prog dir; V. O. Vandusen, chief engr.

OSCEOLA, Mississippi County

KOSE (Oct. 11, 1949): 860 kc; 1 kw-D. P. O. Box 311. Phone Locust 3-2641. Osceola Broadcasting Corp. (original owner).

Network Keystone.

H. F. Ohlendorf, pres; Don Whitney, gen & coml mgr; Edythe Bandy, prog dir & prom mgr; Jim Spencer, news dir; H. M. Jones, chief engr.

KOSE-FM (April 12, 1960): 98.1 mc; 2.2 kw. Antenna height—265 feet. Staff, licensee same as KOSE (above).

PARAGOULD, Greene County

KDRS (Jan. 1, 1947): 1490 kc; 250 w. P. O. Box 491. Phone Cedar 6-7627. KDRS Inc. (original owner).

Network Keystone.

Ted Rand, gen mgr; T. M. Self, bus mgr; Maxine S. Rand, asst bus mgr; Doyne F. Bateman, coml mgr; Wilma Wheelis, prog dir; Lloyd Emmert, news dir; Gene Boucher, chief engr.

PARIS, Logan County

KCCL (Aug. 18, 1959): 1460 kc; 500 w-D. P. O. Box 432. Phone Yorktown 3-3100. Logan County Broadcasting Co. (acquired station April 9, 1960).

Rep Watts, Payne, Tulsa, Okla.; Roland Hundley, Ft. Smith, Okla.

Gordon Hixson, chief owner.

PINE BLUFF, Jefferson County

KADL (Aug. 19, 1960): 1270 kc; 5 kw-D. P. O. Box 1944. Phone Jefferson 5-1270. Jefferson County Broadcasting Co. (original owner). See Southwestern Broadcasting stations in "Group Ownership."

Rep Weed; C. K. Beaver (South).

Albert M. Smith, gen mgr; Chester Pierce, coml & stn mgr; Boyce Wilkerson, prog dir; Bobby Jean Cotton, prog mgr; Leon Soles, news dir & chief engr.

KCLA (Jan. 16, 1947): 1400 kc; 1 kw-D, 250 w-N. P. O. Box 752. Phone Jefferson 5-1241. Radio Engineering Service (original owner).

Rep Best.

Kenneth Kesterson, gen mgr; Clyde Matrin Sr., coml mgr; Charles Penix, prog dir & chief engr.

KJBS (not on air; target date unknown): 1530 kc; 250 w-D. James J. B. Scanlon.

KOTN (March 12, 1934): 1490 kc; 250 w. P. O. Box 957. Phone Jefferson 4-8732. Joellen Broadcasting Corp. (acquired station Jan. 1, 1961).

Network Keystone.

W. J. Deane, pres; D. J. Jacobson, gen mgr.

KOTN-FM (March 1959): 92.3 mc; 3.2 kw. Antenna height—285 feet. Duplicates KOTN (above).

KPBA (Oct. 16, 1947): 1590 kc; 1 kw-D. P. O. Box 33. Phone Jefferson 4-1523. Radio Pine Bluff Inc. (original owner).

Rep Gene Bolles.

Wilburn L. Kent, pres; Howard M. Peters, gen & coml mgr; Howard Watson, prog dir; Robert N. Meador, chief engr.

POCAHONTAS, Randolph County

KPOC (Nov. 15, 1950): 1420 kc; 1 kw-D. Box 250. Phone Twinoaks 2-5234. Pocahontas Radio Inc. (original owner).

Network Keystone.

Adrian L. White, pres & gen mgr; Jack Wilson, prog dir & chief engr; Virgil Pace, sls mgr.

PRESCOTT, Nevada County

KTPA (Dec. 1, 1959): 1370 kc; 500 w-D. Broadway Hotel. Phone Turner 7-2638. Eulis W. Cochran.

Network Keystone.

Eulis W. Cochran, owner; Bob Cochran, gen mgr; David Rethford, coml mgr; Virgil Baker, prog dir; Shelby Hanie, prom mgr; Reta Nelson, news dir; Bobby DeMay, chief engr.

ROGERS, Benton County

KAMO (Sept. 16, 1954): 1390 kc; 1 kw-D. American Nat'l Bank Bldg. Phone Melrose 6-4611. KAMO Inc. (original owner).

Rep Walker-Rawalt.

G. Don Thompson, pres; W. E. (Smoky) Dacus, gen mgr.

RUSSELLVILLE, Pope County

KXRJ (Feb. 25, 1947): 1490 kc; 1 kw-D, 250 w-N. Second & Boulder Sts. Phone Woodlawn 7-1233. The Valley Broadcasters (original owner).

Network Keystone.

C. R. Horne, pres; L. L. Bryan, gen mgr; B. J. Dunn, coml mgr; Betty J. Kelley, prog dir; Marge Crabaugh, news dir; Bill McKinney, chief engr.

SEARCY, White County

KWCB (Aug. 25, 1951): 1300 kc; 1 kw-D. P. O. Box 95. Phone 1281. White County Broadcasting Co. (acquired station May 14, 1958).

Network Keystone. Rep Best.

Clyde R. Horne, pres; Don P. Jones, gen & coml mgr; John Paul apps, prog dir, prom mgr & news dir; Roy K. Cole, chief engr.

SILLOAM SPRINGS, Benton County

KUOA (Dec. 4, 1923): 1290 kc; 5 kw-D. Siloam Springs. Phone 524-3154. KUOA Inc. (acquired station March 15, 1933).

Network MBS; Keystone. Rep Devney.

John E. Brown Jr., pres; Cecil E. Smith, gen mgr & chief engr; Ralph C. Kennedy Jr., prog dir.

KUOA-FM (1948): 105.7 mc; 2.6 kw. Antenna height—465 feet. Duplicates KUOA during day. Programs separately at night.

SPRINGDALE, Washington County

KBRB (Sept. 7, 1949): 1340 kc; 250 w. (cp for 1 kw-D, 250 w-N.) P. O. Box 591. Phone Pleasant 1-4675. Northwest Arkansas Broadcasting & Telecasting Co. (original owner). See Donald W. Reynolds Stations in "Group Ownership." Also see "Newspaper Ownership."

Network ABC. Rep Venard, Torbet & McConnel.

Donald W. Reynolds, pres; Phil H. Phillips, gen mgr, prom mgr & news dir; C. C. Hornor Jr., coml mgr; Ray Shermer, prog dir; Donald McKinney, chief engr.

STUTT GART, Arkansas County

KWAK (May 14, 1948): 1240 kc; 250 w. P. O. Box 271. Phone Wabash 2-5212. Stuttgart Broadcasting Corp. (original owner).

Melvin P. Spann, exec vp; Winston Riddle, gen mgr; June S. Spann, vp; N. W. Biddulph, coml mgr; C. R. Sandine, chief engr.

TEXARKANA, Miller County

KCMC (See Texarkana, Tex.).

KCMC-FM (See Texarkana, Tex.).

KOSY (Nov. 15, 1951): 790 kc; 1 kw-D, 500 w-N, DA-N. P. O. Box 1318. Phone 22-3771. Gateway Broadcasting Co. (original owner).

Network CBS. Rep Pearson.

Dr. W. Decker Smith, M.D., owner; Tom Dillahunt, gen mgr & coml mgr; George Dobson, news dir; Charles Mathis Jr., chief engr.

KTFS (See Texarkana, Tex.).

VAN BUREN, Crawford County

KFOF (Nov. 24, 1958): 1580 kc; 1 kw-D. P. O. Box 550. Phone Granite 4-6811. Broadcasters Inc. (original owner).

Rep Hopewell.

George Domerese, pres & gen mgr; John Redwine, coml mgr; LeRoy Billy, prog dir; Don Patrick, chief engr.

WALNUT RIDGE, Lawrence County

KRLW (June 29, 1951): 1320 kc; 1 kw-D. P. O. Box 30. Phone Turner 4-3131. Lawrence County Broadcasting Co. (acquired station 1955).

Network Keystone.

W. H. Cate, gen mgr; John Shields, coml mgr; William N. Cate, prog dir & prom mgr; Leonard Ringle, chief engr.

WARREN, Bradley County

KWRF (Aug. 15, 1953): 860 kc; 250 w-D. P. O. Box 480. Phone Castle 6-2653. Pines Broadcasting Co. (acquired station March 1958).

Network Keystone. Rep Hopewell.

Specialty programs: Negro, 7 hrs. wkly.

Weldon Sledge, pres & gen mgr; Bill Wells, coml mgr; Marie Kubeth, prog dir; Paul Demaree, chief engr.

WEST MEMPHIS, Crittenden County

KSUO (Dec. 1, 1961): 730 kc; 250 w-D. 104 N. Fifth St. Phone Regent 5-6622. Newport Broadcasting Co. (original owner).

Harold Sudbury, pres; Harold Penn, gen mgr & coml mgr; Bill Fury, prog dir; Ed Beck, chief engr.

Hey, Bud!!
 in Memphis and West Memphis it's
K-SUD
 730 kc—W. MEMPHIS—730 kc
 Sudbury Quality Radio

WYNNE, Cross County

KWYN (Sept. 28, 1956): 1400 kc; 1 kw-D, 250 w-N, SH. P. O. Box 225. Phone Belmont 8-4141. East Arkansas Broadcasters Inc. (original owner).

Network Keystone.

Raymond O. Raley, pres & gen mgr; Harry Fonoren Jr., coml mgr; Onalee Brawner, prom mgr; Art Rogers, news dir & chief engr.

"INDEED A VALUABLE REFERENCE TOOL"

"The BROADCASTING Yearbook furnishes vital information regarding stations as well as all aspects of the broadcast field. It is indeed a valuable reference tool."

Genevieve Lemper
 Chief Broadcast
 Buyer
 Foote, Cone & Belding
 Chicago

CALIFORNIA

*Non-commercial.

CALL COLLINS



Forrest Wallace
Western Region Sales
2600 Wilshire Blvd., Suite 401
Los Angeles 57, California
Phone: Dunkirk 5-6421

John Goslin
Western Region Sales
2826 Empire Way South
Seattle 44, Washington
Phone: Parkway 5-3385

ALAMEDA, Alameda County

KJAZ (FM) (Aug. 1, 1959): 92.7 mc; 1 kw. Antenna height—minus 60 feet (CP for 0.43 kw horizontal and vertical, 360 feet). South Shore Center. Phone Thornwall 3-9655. Patrick Henry (original owner).

Rep Albert Chance.
Patrick Henry, gen mgr; Judson Snyder, prog dir & prom mgr; Charles Garrett, chief engr.

ALTURAS, Modoc County

KCNO (June 4, 1951): 570 kc; 1 kw-D. (CP for 5 kw-D). P. O. Box 1650. Phone 2531. R. W. Hansen (acquired station May 1959).

Rep Tracy Moore.
Ralph V. Baird, gen mgr & chief engr; Richard Hansen, prog dir.

ANAHEIM, Orange County

KEYZ (May 18, 1959): 1190 kc; 1 kw DA-1. Disneyland Hotel. Phone Prospect 6-1190. Radio Orange County Inc. (original owner).

Rep Gill-Perna; Pacific Broadcast Sales.
Cliff Gill, pres & gen mgr; Dan Russell, vp & station mgr; Ira Laufer, vp & general sales mgr; Johnny Gunn, prog dir; Ed Nix, news dir; Al Mutter, chief engr; Glenn Edwards, sports dir.

KEZR-FM (April 16, 1961): 95.9 mc; 0.57 kw. Antenna height—8 feet. Duplicates KEZY (above).

ANDERSON, Shasta County

KPON (Nov. 7, 1959): 1580 kc; 1 kw-D. P. O. Box 773. Phone Emerson 5-2711. Big Four Broadcasting.

ANGWIN, Napa County

KANG (FM) (May 20, 1961): 88.1 mc; 0.01 kw. Pacific Union College Assn. for Education (original owner). P. O. Box 266. Phone Woodward 5-2025.

Tex W. Benedict, pres & gen mgr; Walter Bolinger, chief engr.

APPLE VALLEY, San Bernardino County

KAVR (June 5, 1954): 960 kc; 5 kw-D. P. O. Box 960. Phone Chapel 7-7251. BHA Enterprises Inc.

ARCATA, Humboldt County

KENL (1956): 1340 kc; 250 w. KENL Bldg., South G St. Phone Vandyke 2-2941. Humboldt Broadcasters Inc. (acquired station Nov. 15, 1957).

Rep Tracy Moore.
M. D. Marshall, pres & gen mgr; Aldine Marshall, prog & women's dir; Del Hanson, chief engr.

***KHSC-FM** (June 1, 1960): 90.5 mc; 0.01 kw. Division of Language Arts—Humboldt State College, Arcata, Calif. Phone Van Dyke 2-1771. Humboldt State College (original owner).
Cornelius Siemens, pres; Dr. D. N. Anderson & Prof. George Goodrich, station advisors; Ron Malone, prog dir; Del Hannon, chief engr.

ARROYO GRANDE, San Luis Obispo County

KCJH (June 29, 1962): 1280 kc; 500 w-D. P. O. Box 187. Phone Hunter 9-4201 and Liberty 3-4405. Radio Station KCJH (original owner).

Rep Broadcast Time Sales.
Christina M. Jacobson, pres; Les Hacker, gen mgr, prom mgr & news dir; Fred G. Muff, coml mgr; Daryl Waiters, prog dir; Harold Jensen chief engr.

AUBURN, Placer County

KAHI (Nov. 13, 1957): 950 kc; 1 kw, DA-D. (CP 5 kw, DA-D). P. O. Box 950. Phone Turner 5-5636. Donnelly C. Reeves (original owner).

Rep Ayres, Allen & Smith (San Francisco and Los Angeles).

Don C. Reeves, owner & chief engr; Gene Ragle, gen & coml mgr; Bill Foster, sls mgr & farm dir; Ron Knight, prog dir; Robert O. Smith, prom mgr; Ralph Swift, news dir; Beverly Schwewe, women's dir; Ralph Erling, res mgr, Placerville; Henry Shelton, res mgr, Grass Valley.

KAFI (FM) (Dec. 21, 1961): 101.1 mc; 3.2 kw. Antenna height—450 feet. Duplicates KAH1 80% (approx).

AVALON, Los Angeles County

KBIG (June 1, 1952): 740 kc; 10 kw, DA-D. 6540 Sunset Blvd., Hollywood 28. Phone Hollywood 3-3205. John Poole Broadcasting Co. Inc. (original owner).

Rep Advertising Time Sales
John H. Poole, pres; William A. Sawyers, vp, gen mgr, coml mgr & prom mgr; Allen A. Davis, prog dir; Robert Gage, news dir; Glynn Covington, chief engr.

KBIQ (FM) (Feb. 15, 1959): 104.3 mc, 106 kw. Antenna height—2890 feet. KBIQ Inc. (original owner). Programming separate from KBIG. Same ownership as KBIG (above).

BAKERSFIELD, Kern County

KAFY (October 1946): 550 kc; 1 kw, DA-1. P. O. Box 6128. Phone Empire 6-4411. Tullis & Hearne Inc. (acquired station October 1955) See Tullis-Hearne Stations in "Group Owner ship."

Rep Eastman.
Howard L. Tullis, pres; Paul Battisti, gen mgr; Al Anthony, prog dir; Roy Cordell, opn dir.

KBIS (March 1961): 970 kc; 1 kw, DA-2. 2013 Chester Ave. Phone Fairview 4-6093. Eastern Electrosonic (acquired station Feb. 1, 1958).

Rep Headley-Reed.
Robert K. Straus, pres & owner; Charles R. Christianson gen mgr; Si Darrah, coml mgr; Ron Zimmer, prog dir; Hal Laffoon, news dir; Leon Jones, chief engr.

Network CBS. Rep Raymer.
Eleanor McClatchy, pres; Thomas C. Flynn, stn & prog mgr; James C. Thompson, sls mgr; Harold A. Sparks, news edit; Don L. Gatz, chief engr.

KERN (Jan. 30, 1932): 1410 kc; 1 kw. 1535 17th St. Phone Fairview 5-7475. TWX BK 21. McClatchy Newspapers (acquired station Jan. 30, 1932). See McClatchy Broadcasting Stations in "Group Ownership." Also see "Newspaper Ownership." (Sale to Radio KERN Inc. pending FCC approval.)

Network CBS. Rep Raymer.
Eleanor McClatchy, pres; Thomas C. Flynn, gen mgr; James Thompson, coml mgr; Harold A. Sparks, news dir; Don L. Gatz, chief engr.

KERN-FM (1948): 94.1 mc; 9.1 kw. Antenna height—240 feet. Duplicates KERN (above).

KGEE (1946): 1230 kc; 500 w-D, 250 w-N. (CP 1 kw-D, 250 w-N). Hotel El Tejon, 17th & K. Phone Fairview 7-3587. KGEE Inc. (acquired station July 1960).

Network NBC. Rep TeleRadio & TV Sales; Ted Hall (San Francisco).

Specialty programs: Spanish, 16 hrs. wkly.
C. Dexter Haymond, vp & chief engr; Dan Speare, gen mgr; Cliff Ball, sls mgr; Vance Jones, prog dir.

KLYD (February 1958): 1350 kc; 1 kw-D. 2831 Eye St. Phone Fairview 7-7511. TWX BK 15. Kern County Broadcasting Co. (acquired station Aug. 1, 1960). See Lincoln Dellar Stations in "Group Ownership."

Rep Hollingbery.
Specialty programs: Spanish, 12½ hrs. wkly.
Edward E. Urner, pres & gen mgr; Dave Maxwell, vp & gen sls mgr; Bill Walker, coml mgr; Jack Smith, prog dir; Burleigh Smith, news dir; Vern Tucker, chief engr.

KPMC (1933): 1560 kc; 10 kw, DA-1. P. O. Bin 1709. Phone Fairview 7-5121. Pioneer Mercantile Co. (original owner).

Network ABC. Rep Venard, Torbet & McConnell (East); Webb (Calif.); Moore.

L. A. Schamblin pres & prog mgr; Paul R. Bierman, news dir; L. P. Jarvis, chief engr.

KQXR (FM) (June 4, 1955): 101.5 mc; 14.5 kw. Antenna height—155 feet. P. O. Box 425. Phone 831-7890. KLEF Broadcasters (original owner).

Elward L. Robertson, gen mgr; Rosina Robertson, prog dir; Walter B. Marston, chief engr.

KUZZ (Dec. 15, 1958): 800 kc; 250 w-D. 910 Chester Ave. Phone Fairview 7-4401. Valley Radio Corp. (original owner).

J. M. Arnoff, pres; Herb Henson, gen mgr.

YOU LOSE AN IMPORTANT PART OF THE

LOS ANGELES MARKET

WITHOUT LOCAL IMPACT IN

ORANGE COUNTY!

50% of the homes in Orange County are reached in a week by

KEYZ

(PULSE CUM.)

"THE Magic Medium IN THE MIRACLE MARKET"

Orange County is a BILLION DOLLAR MARKET and the "hometown" of Disneyland



The station at the Disneyland Hotel

CLIFF GILL, Pres. & Gen. Mgr.
IRA LAUFER, Gen. Sales Mgr.
NAT'L REP: Eastern U.S.—Gill-Perna, Inc.
San Francisco—Pacific Broadcast Sales

KWAC (Nov. 1, 1961): 1490 kc; 1 kw-D, 250 w-N. 1330 Chester Ave. Phone Fairview 7-9711. KMAP Inc. (acquired station Nov. 1, 1961).

Rep Venard, Torbet & McConnell (West); Jack Masla (East).

Gordon B. Sherwood Jr., pres & gen mgr; Edwards R. Hopple, sec-treas, coml & prom mgr; Dan Gates, prog dir; Marshall Darris, news dir; John Jarvis, chief engr.

BANNING, Riverside County

KPAS (1948): 1490 kc; 250 w. 4425 W. Ramsey St. Phone Victor 9-4557. Stevens Broadcasting Inc.

Robert Leach, gen mgr.

BARSTOW, San Bernardino County

KIOT (Sept. 28, 1960): 1310 kc; 100 w-D. 850 E. Williams. Phone Clinton 6-2175. Beam Broadcasting Co. Inc. (original owner).

Rep Walker Rawalt; Harlan Oakes.

Henry R. Phipps, pres; James S. King, gen mgr, coml mgr, prog dir, prom mgr & news dir; Earline Sumner, cont & traf dir; Denney Wood, chief engr.

KWTC (Sept. 19, 1947): 1230 kc; 1 kw-D, 250 w-N. P. O. Box 697. Phone Clinton 6-3511. Mojave Valley Broadcasting Inc. (original owner).

Rep Pearson.

Specialty programs: Spanish, 9 hrs. wkly.

W. T. Brown, pres & gen mgr; James D. Parler, coml mgr; Don Allen, prog dir; George Norvell, chief engr.

BERKELEY, Alameda County

KPFA (FM) (April 1949): 94.1 mc; 54 kw (CP for 59 kw). Antenna height—1330 feet. 2207 Shattuck Ave., zone 4. Phone Thornwall 8-6767. Pacifica Foundation (original owner). See Pacifica Foundation Stations in "Group Ownership."

Trevor Thomas, mgr & prog dir; Ernest Lowe, prod dir; Wilbur Ogdon, music dir; Erwin Goldsmith, chief engr.

***KPFB (FM)** (February 1954): 89.3 mc; 0.15 kw. Antenna height—minus 100 feet. Same licensee and staff as KPFA (FM) (above).

KRE (June 11, 1922): 1400 kc; 1 kw-D, 250 w-N. 601 Ashby Ave., zone 10. Phone Thornwall 8-7715. Central California Broadcasters Inc. (acquired station 1937). (Sale to Dickens J. Wright Assoc. pending FCC approval.)

Rep Sandeburg Gates.

Specialty programs: Italian, 16½ hrs.; Negro, 9 hrs.; Greek, 1 hr.; Portuguese, 9½ hrs., all wkly.

Arthur Westlund, exec vp & gen mgr; Don Hambly, opns mgr; Les Avery, concert music dir.

KRE-FM (Feb. 14, 1949): 102.9 mc; 19.5 kw. Antenna height—minus 32 feet. Duplicates KRE 75% (approx). Same licensee and staff as KRE (above).

BIJOU, El Dorado County

KHVR (FM) (July 1, 1960): 99.9 mc; 1.65 kw. Antenna height—50 feet. Box 1601, Tahoe Valley. Phone Kimball 4-5687. Heavenly Valley Radio Corp. (original owner).

J. R. Whiteley, pres & gen mgr; Edwin Smith, prog dir; Ray McNeerthney, chief engr.

KOWL (November 1956): 1490 kc; 250 w. P. O. Box 132, Stateline, Calif. Phone Ludlow 8-6681. Tahoe Broadcasters Inc. (acquired station Jan. 1, 1958).

Rep J. A. Lucas.

Ed Frech, pres & gen mgr; John J. Murphy, coml & stn mgr; Dick Chiarra, prog dir; Lew Shank, news dir; Ken Cayton, chief engr.

BISHOP, Inyo County

KIBS (April 1, 1953): 1230 kc; 1 kw-D, 250 w-N. P. O. Box 757. Phone Upton 2-4411 or Upton 2-9696. Southeastern Sierra Broadcasting Corp. (original owner).

Network ABC; Keystone.

R. S. Deming, pres, gen & coml mgr; Elwayne L. Clement, stn mgr, prog mgr & chief engr; John Hemler, news dir.

BLYTHE, Riverside County

KYOR (1946): 1450 kc; 250 w. P. O. Box 668. Phone 2231. KYOR Inc. (acquired station 1961). See Southern Calif. Group in "Group Ownership."

Network MBS. Rep Venard, Torbet & McConnell.

Specialty programs: Spanish, 1 hr. wkly.

Tolbert Foster, pres; Bob Roddy, gen mgr; N. Arthur Astor, natl sls mgr; Al Guthrie, prog dir; Earl Spencer, chief engr.

BRAWLEY, Imperial County

KROP (November 1946): 1300 kc; 1 kw-D, 500 w-N. P. O. Box 238. Phone Fieldbrook 4-1300. Foster Broadcasting Co. KROP Inc. (acquired station Aug. 16, 1961). See Southern California Group in "Group Ownership."

Network MBS. Rep Venard, Torbet & McConnell; Art Astor (Los Angeles).

Specialty programs: Spanish, 8 hrs. wkly.

Tolbert Foster, pres; Ed Silvera, gen & coml mgr; Lowell Huffman, prog dir & prom mgr; John Gaboury, news dir; Jack Tudor, chief engr.

BURBANK, Los Angeles County

KBLA (1947): 1490 kc; 250 w (CP 1500 kc; 10 kw, DA-2). P. O. Box 1263. Phone Poplar 2-1195. Radio Station KBLA (acquired station 1952). See "Newspaper Ownership."

Rep Gates.

Specialty programs: German, ½ hr.; Italian, ½ hr.; Spanish, 10 hrs; all wkly.

Mel Leeds, gen mgr & prog dir; Robert Marshall, coml mgr Bob Davis, news dir; Bill Robinson, chief engr.

CALEXICO, Imperial County

KICO (April 6, 1946): 1490 kc; 250 w. P. O. Box 1697, El Centro, Calif. Phone Elgin 2-1490. Charles R. Love (original owner).

Network ABC. Rep Weed; Sandeburg-Gates.

Specialty programs: Spanish.

Charles R. Love, owner; Willard Gleeson, gen mgr; Gene Gleeson, coml mgr; Joe Arnold, prog dir; William Hamby Jr., news dir; Walter Lee, chief engr.

CARLSBAD, San Diego County

KCLB (FM) (not on air; target date unknown): 95.9 mc; 1 kw. Antenna height—minus 63 feet. Lawrence W. Felt (original owner).

CARMEL, Monterey County

KRML (Dec. 25, 1957): 1410 kc; 500 w-D. Route 2, Box 552. Phone Mayfair 4-1215. Carmel Broadcasting Co. (acquired station March 4, 1960).

Specialty programs: German, ½ hr.; Italian, ½ hr.; Spanish, 10 hrs., all wkly.

Mel Leeds, gen mgr & prog dir; Robert Marshall, coml mgr; Bob Davis, news dir; Bill Robinson, chief engr.

CHICO, Butte County

KHSL (1936): 1290 kc; 5 kw, DA-N. P. O. Box 1041. Phone Fireside 2-0141. TWX CZ 71. Golden Empire Broadcasting Co. (acquired station 1938).

Network CBS. Rep Bolling; Art Moore.

Mrs. Mickey McClung pres & gen mgr; Charles

H. Kinsley Jr., stn mgr; Robert Ghellor, opns mgr; William Zimlich, prog dir; William Hart, news dir; Russell Pope, chief engr.

KHSL-TV: Tv companion station of KHSL.

KPAY (September 1949): 1060 kc; 10 kw, DA-N. P. O. Box 369. Phone 342-4211. J. Ned Richardson (acquired station April 1958).

Network MBS. Rep Hollingbery.

J. Ned Richardson, chief owner; Ted Snider, stn mgr; Frank J. Mertz, coml mgr; Jim Skjelstad, news dir; William Pope, chief engr.

CLAREMONT, Los Angeles County

***KSPC (FM)** (February 1956): 88.9 mc; 0.843 kw. Antenna height—minus 270 feet. Sumner Hall. Phone National 6-8511, Ext. 2811. Pomona College (original owner).

Debbie Duffield, gen mgr; Eric Norberg, prog dir; Charles Phelps, prom mgr; Dick Dinell, news dir; George Ruptier, chief engr.

COACHELLA, Riverside County

KCHV (1954): 970 kc; 1 kw-D (CP 5 kw-D, 1 kw-N, DA-2). P. O. Box 112. Phone Express 8-5534. Coachella Valley Broadcasting Co.

KCHV-FM (Sept. 1, 1960): 93.7 mc; 25 kw. Antenna height—minus 260 feet. Duplicates KCHV (above).

COALINGA, Fresno County

KBMX (Aug. 9, 1950): 1470 kc; 500 w-D. 950 West Elm St. P. O. Box 1164. Phone 935-0735. Charles E. Kelly (acquired station Jan. 22, 1962).

Rep Grant Webb.

Specialty programs: Spanish, 3½ hrs. wkly.

Charles E. Kelly, owner & pres; Jack N. Miller, gen mgr; Mrs. G. Kalar, news dir.

CONCORD, Contra Costa County

KWUN (not on air; granted 1961; target date unknown): 1480 kc; 500 w-D, DA. Service Broadcasting Co. (original owner).

CORONA, Riverside County

KBUC (1948): 1370 kc; 1 kw-D, 500 w-N, DA-N. P. O. Box 368. Phone Redwood 7-1370. Radion Broadcasting Inc. (acquired station March 1958). See James F. Hadlock Stations in "Group Ownership."

Rep J. A. Lucas.

Specialty programs: Spanish, 12 hrs. wkly.

James F. Hadlock, pres; Naum Healy, vp & gen mgr; Sherm Horn, coml mgr; Ken David, prog dir; Texas Tiny, prom mgr; Bill Yates, news dir; Stan Simmons, chief engr.

CRESCENT CITY, Del Norte County

KPLY (July 1950): 1240 kc; 250 w. P. O. Box 248. Phone Ingersoll 4-5900. Summit Broadcasters.

Rep Tracy Moore

Mason C. Deaver, co-owner & gen mgr.

KPOD (Dec. 5, 1959): 1310 kc; 1 kw-D. 857 Second St. Phone Ingersoll 4-5060. H. Frank & Wanda M. Walters (acquired station April 26, 1962).

Rep Fifth Ave.; Sandeburg-Gates (California).

H. Frank Walters, pres; James R. Sumbler, gen & coml mgr; William Baker, prog dir; Richard Minor, news dir; Roger Martin, chief engr.

DELANO, Kern County

KCHJ (Dec. 1, 1951): 1010 kc; 5 kw-D; 1 kw-N, DA-2. P. O. Box 1000. Phone Delano 8676. Charles Herman Johns (original owner).

Specialty programs: Spanish 10½ hrs. wkly.

Charles H. Johns pres & chief engr; Jean G. Johns gen mgr; James Turner, coml mgr; Joe McFolin prog dir.

DINUBA, Tulare County

KRDU (Dec. 26, 1946): 1130 kc; 1 kw DA-1. P. O. Box 157. Phone Lynwood 1-1130. Radio Dinuba Co (original owner).

Specialty programs: Spanish, 20 hrs.; Japanese, 2½ hrs. (both wkly).

HAMILTON-LANDIS & ASSOCIATES, Inc.
 NATIONWIDE MEDIA BROKERS
 WASHINGTON, D. C., CHICAGO, DALLAS, SAN FRANCISCO
 SELL **MORE**
 RADIO & TELEVISION STATIONS
 IN THE WEST—NEAREST OFFICE IS—
 111 SUTTER ST., SAN FRANCISCO 4
 EXBROOK 2-5671

Egon Hofer, pres, mgr & prog dir; Dave Hofer, sales mgr & vp; Richard F. Sheppard, news dir; Warren Nystrom, chief engr.

EL CAJON, San Diego County

KDEO (1955): 910 kc; 1 kw, DA-2. 3911 Pacific Highway, zone 1. Phone Cypress 8-8371. Tullis & Hearne Broadcasting Corp. (acquired station July 1960). See Tullis-Hearne Stations in "Group Ownership."

Rep Eastman.
Howard L. Tullis & John P. Hearne, owners; John H. Pace, gen mgr; Gary Goodwin, news dir.
KUFM (FM) (May 10, 1959): 93.3 mc; 3.4 kw; Antenna height—160 feet. P. O. Box 488, Phone Hickory 2-5511. Family Stations Inc.
Thelma H. Weeks, pres; John R. Weeks, chief engr.

EL CENTRO, Imperial County

KAMP (June 21, 1958): 1430 kc; 1 kw-D. P. O. Box 1018. Phone Elgin 2-2277. El Centro Radio Inc. (original owner).

Rep Grant Webb; Venard, Torbet & McConnell. A. E. Androetti, pres & gen mgr; Robert E. Weaver, station mgr.

KXO (1927): 1230 kc; 250 w. P. O. Box 140, Phone Elgin 2-1230. Radio Active Inc. (acquired station 1961).

Network NBC; Keystone; Calif. Farm.
Marc Hanan, pres & gen mgr; Robert Ordenez, coml mgr; Gordon Belson, prog dir.

ESCONDIDO, San Diego County

KOWN (May 1, 1958): 1450 kc; 250 w. 1226 Hale Ave. Phone Sherwood 5-8511. Palomar Broadcasting Co. (original owner).

Network Keystone.
Specialty programs: Spanish, 1 hr. wkly.
Julia Crary Owen, pres & gen mgr; Julian Ruiz, prog dir; Hal Corwin, news dir; Wallace Simonson, chief engr.

EUREKA, Humboldt County

KDAN (1956): 790 kc; 5 kw-D. P. O. Box 993, Phone Hillside 2-0611. Radio KDAN Inc. (acquired station June 1959). See James F. Hadlock Stations in "Group Ownership."

Rep J. A. Lucas.
James Hadlock, pres; E. W. "Bud" Morris, gen mgr; Nancy Cooper, coml mgr; Mata Barker, prom dir; Mark Mitchell, chief engr.

KINS (January 1946): 980 kc; 5 kw-D; 500 w-N, DA-N. P. O. Box 1015. Phone Hillside 2-5744. Eureka Broadcasting Co. (acquired station March 1, 1958).

Network CBS. Reps Weed-Radio; H. S. Jacobson (Portland); Wm. Wagner (Seattle).

Wendell Adams, pres & gen mgr; Doyle Seely, stn & sls mgr; John McDonough, news dir; Dean Elliott, chief engr.

KRED (May 12, 1933): 1480 kc; 5 kw-DA-N. P. O. Box 1021. Phone Hillside 3-1621. California Oregon Radio Co. (acquired station Jan. 1, 1962). See Southern Oregon Stations in "Group Ownership."

Network MBS. Rep Adam Young (National); Art Moore (Regional).

Newton L. Steward, vp & mgr; A. B. Adams, opns mgr; Donald Michael, news dir; Donald R. King, chief engr.

KIEM (FM): 96.3 mc; 5.6 kw. Antenna height—1520 feet. Duplicates KRED (above).

KIEM-TV: Tv companion of KRED Radio.

FORT BRAGG, Mendocino County

KDAC (1948): 1230 kc; 250 w. P. O. Box 616, Phone Yorktown 4-3251. Fort Broadcasting Co.

FOWLER, Fresno County

KLIP (July 15, 1961): 1220 kc; 250 w-D. P. O. Box 1177. Morris Mindel (original owner).

Morris Mindel, gen mgr; Allen Shefrin, coml mgr; Woody Miller prog dir; Harold Globenfelt, prom mgr; Sidney A. Mandel, news dir.

FREMONT, Alameda County

KHYD (FM) (Not on air; granted June 29, 1960): 104.9 mc; 0.810 kw. Antenna Height—115 feet. 1201 Va Ness Ave., San Francisco. Triumph Broadcasters (original owner).

FRESNO, Fresno County

KARM (Jan. 1938): 1430 kc; 5 kw, DA-1. 7535 N. Van Ness. Phone Baldwin 2-4441. TWX Fresno 53. KARM, The George Harm Station (original owner).

Network ABC. Rep Hollingbery.
George Robert Harm, pres & gen mgr; Gordon Jacobs, coml mgr; Bill Dallas, prog & prom dir; Elbert Dean, chief engr; Bob Lee, news dir; Doris Case, women's dir.

KARM-FM (March 15, 1948): 101.9 mc; 7.4 kw. Antenna height—360 feet. Duplicates KARM (above).

KBIF (Nov. 17, 1947): 900 kc; 1 kw-D. 261 N. Broadway. Phone Amherst 6-0791. KBIF Inc. (acquired station June 1, 1957).

Network ABC
Norwood J. Patterson, pres; Richard P. Bott, gen mgr; Robert Hickling, coml mgr; Robert Warnes, prom mgr & news dir; Larry Woods, chief engr.

KICU-TV: Tv companion of KBIF.

KCIB-FM (Feb. 1, 1962): 94.5 mc; 48 kw. Antenna height—204 feet. Stereocast by multiplex. P. O. Box 606, zone 9. Phone Cypress 9-2511. American Family Broadcasters (original owner).

Egon A. Hofer, pres; Claude Weaver, gen mgr & prog dir; Robert E. Taylor, news dir; Don Burr, chief engr.

KEAP (Oct. 14, 1957): 980 kc; 500 w-D. 2344 S. Railroad Ave., zone 21. Phone Adams 7-1871. KEAP Broadcasting Co. (acquired station May 12, 1958).

Rep McGavern.
Herbert J. Edelan, pres & gen mgr; Mort Sidley, vp & coml mgr; Elbert Dean, chief engr.

KFRE (1937): 940 kc; 50 kw, DA-2. T. W. Patterson Bldg., zone 21. Phone Amherst 8-6444. TWX 481-1362. Triangle Publications, Inc. (acquired station Feb. 28, 1959). See Triangle Stations in "Group Ownership." Also see "Newspaper Ownership."

Network CBS. Rep Blair & Co.
Kenneth M. Curto gen mgr; R. W. Steinhilber, sls mgr; Joseph O. Jasmin, prog & pub affrs dir; M. J. Kampmann, news dir; Keith Mealey, chief engr.

KRFM (FM) (1946): 93.7 mc; 68 kw. Antenna height—1880 feet. Same licensee and staff as KFRE (above).

KFRE-TV: Tv companion station to KFRE & KRFM (FM).

KGST (1949): 1600 kc; 1 kw-D. 1244 O St., zone 21. Phone Amherst 6-9901. International Radio Inc. (acquired station Oct. 10, 1961).

Rep National Time Sales; Don Pickens.
Specialty programs: Italian, 1 hr.; Negro, 1 hr.; Spanish, 76 hrs.; Portuguese, 6 hrs.; Armenian, 3½ hrs.; Japanese, 1 hr., all wkly.

Richard E. Ryan, pres & gen mgr; W. B. Lawless, coml mgr; Lalo Mendoza, prog dir; Raul Braun, news dir; Stan Thatcher, chief engr.

KIRV (not on air, target date unknown): 1510 kc; 500 w-D. 2025 W. Church Ave., zone 6. Phone 233-0786. Dr. Irving E. Penberthy (original owner).

Rep Gates-Hall (West); Weed (East).
Dr. Irving E. Penberthy, pres; Roger "Swede" Larson, gen mgr & prog dir; Walt Novell, coml & prom mgr; Norman Nesbitt, news dir.

KMAK (June 26, 1953): 1340 kc; 1 kw-D, 250 w-N. 2020 McKinley Ave. Phone Amherst 6-9448. Fresno Broadcasters Inc. (acquired station April 1, 1962).

Rep Daren McGavern.
H. G. "Jock" Fearhead, pres; Fin Hollinger, exec vp; Trace Thrumston, gen mgr; Jim Price, prog dir; Ron Jacobs, vp; Steve Bishop, new dir; Chuck Thomas, chief engr.

KMJ (June 1925): 580 kc; 5 kw. 1515 Van Ness Ave., zone 22. Phone Amherst 8-5771. TWX FR 144. McClatchy Newspapers (acquired station 1927). See McClatchy Broadcasting Stations in "Group Ownership." Also see "Newspaper Ownership."

Network NBC. Rep Raymer.
Eleanor McClatchy, pres; Ramsey Elliott, station mgr; Roy Swanson, sales mgr; Jeff Nagle, prog mgr; Richard L. Ebbert, news editor; William Wallace, chief engr.

KMJ-FM (1949): 97.9 mc; 7.3 kw. Antenna height—630 feet. Duplicates KMJ (above).

KMJ-TV: Tv companion station of KMJ-AM-FM.

KXEX (Sept. 20, 1962): 1550 kc; 500 w-D. P. O. Box 1616, zone 21. Phone 233-8803. Atlas Broadcasting Co.

Rep Gates (L.A.); Dora-Clayton (Atlanta, Ga.)
Specialty programs: Spanish, 100%.
John Sonder, pres; Manuel Rossillio, prog dir; Humberto Romo, news dir; Hal Torosion, chief engr.

KXQR (FM) (Jan. 6, 1962): 102.7 mc; 37 kw. Antenna height—295 feet. 5226 N. Teilman Ave., zone 5. Phone Cypress 9-2537. Elbert H. Dean & Richard E. Newman (original owner).

Elbert H. Dean & Richard E. Newman, co-owners and mgrs.

KYNO (October 1947): 1300 kc; 5 kw-D, 1 kw-N, DA-N. 2125 N. Barton. Phone Clinton 5-8383. KYNO Radio, Voice of Fresno (original owner).

Rep Venard, Torbet & McConnell; Art Moore.
L. E. Chenault, gen mgr; Wayne Decker, gen sls mgr; Dave Belman, prog dir; Lloyd Chappel, news dir; Bert Williamson, chief engr.

GARDEN GROVE, Orange County

KGGK-FM (June 21, 1961): 94.3 mc; 1 kw. horizontal. 0.90 kw, vertical. Antenna height—180 feet. Stereocast by multiplex. 9929 Chapman Ave. Phone Lehigh 9-9526. Jeannette B. Banoczi (original owner).

Rep Western FM Sales.
Specialty programs: German, 1 hr.; Spanish, 1 hr., both wkly.

Jeannette B. Banoczi, pres; John R. Banoczi, gen mgr; Robert L. Banoczi, chief engr.

GILROY, Santa Clara County

KPER (September 1957): 1290 kc; 1 kw-D. (CP for 5 kw, DA-D). 59 N. Monterey St. Phone Vine-wood 2-3155. Radio KPER (acquired station February 1959).

Rep J. A. Lucas.
Specialty programs: Italian, 1 hr.; Spanish, 21 hrs.; Portuguese, 7 hrs., all wkly.

John Gregory, gen mgr; Bill Kingmas, prog dir; Damon Flanery, news dir; Don Bernard, chief engr.

GLENDALE, Los Angeles County

KIEV (1932): 870 kc; 250 w-D. 106 N. Glendale Ave., zone 6. Phone Chapman 5-2388. Southern California Broadcasting Co. (acquired station June 1, 1961).

William J. Beaton, pres & gen mgr; Lee A. Ragan, asst mgr; Beauchamp Rogers, news dir; Andrew A. Costello, chief engr.

KUTE (FM) (March 22, 1952): 101.9 mc; 82 kw. Antenna height—620 feet. 217 W. Broadway, zone 4. Phone Citrus 4-1414. Robert P. Adams (original owner).

HANFORD, Kings County

KNGS (1947): 620 kc; 1 kw, DA-N. P. O. Box 49. Phone Ludlow 2-0361. Central California Communications Corp. (acquired April 5, 1962). See John C. Cohan Stations in "Group Ownership."

Network ABC. Rep H-R Reps.
Specialty programs: Spanish, 7 hrs.; Portuguese, 4 hrs., both wkly.

John C. Cohan, pres; Robie F. Shull, gen mgr; Cliff Pike, prog dir; George Eddy, news dir; Jack Wismer, chief engr.

HAYWARD, Alameda County

KBBM (FM) (Feb. 1, 1960): 101.7 mc; 0.90 kw. Antenna height—minus 170 feet. Founders Bldg. Phone Jefferson 8-2640. Bay Shore Broadcasting Co. (original owner).

Rep Continental Radio Sales.
Keith Moyer, pres; James Hilderbrand, gen mgr; Wm. Harrison, coml mgr; Dave Borach, prog dir; C. Lustig, chief engr.

HEMET, Riverside County

KHSJ (April 10, 1959): 1320 kc; 500 w, DA-D. P. O. Box 1196. Phone Olive 8-7113. Ramona Broadcasting Co. (acquired station May 1960).

Robert B. Griffin, Robert T. Griffin & Paul O. Sprague, owners.

KHSJ-FM (not on air; target date unknown): 105.5 mc; 0.66 kw. Antenna height—minus 265 feet. Same licensee as KHSJ above.

HOLLISTER, San Benito County

KGHT (1962): 1520 kc. 500 w-D. P. O. Box 931. Phone 637-7171. Hollister Broadcasting Inc. (original owner).

Specialty programs: Spanish, 4¼ hrs. wkly.
Richard M. Godfrey, pres; James W. Warren, gen mgr & chief engr; Diane Warren, prog dir.

INDIO, Riverside County

KREO (1946): 1400 kc; 250 w. P. O. Box 697. Phone Diamond 7-3403. KREO Inc. (acquired station 1961). See Southern Calif. Group in "Group Ownership."

INGLEWOOD, Los Angeles County

KTYM (Feb. 14, 1958): 1460 kc; 1 kw-D. (CP for 5 kw, DA-D). 125 So. Grevillea, zone 1. Phone Oregon 8-3731. Albert John Williams (original owner).

Specialty programs: German, 5 hrs.; Italian, 4 hrs.; Negro, 3 hrs.; Polish, 1 hr.; Spanish, 5 hrs.; Armenian, 2 hrs.; Czech., 2 hrs., all wkly.
Albert John Williams, pres & gen mgr; Frank McDonald, prog dir; John Douglas, chief engr.

KTYM-FM (June 16, 1959): 103.9 mc; 0.39 kw. (CP for 0.39 kw. horizontal & vertical). Antenna height—390 feet. Programs separately from KTYM (above).

KING CITY, Monterey County

KRKC (Sept. 21, 1958): 1570 kc; 250 w-D. (CP for 1490 kc; 1 kw-D, 250 kw-N). P. O. Box 625. Phone 385-5421. KRKC Inc. (acquired station Sept. 6, 1959).

Network Keystone. Rep Sandeberg-Gates.
Specialty programs: Spanish, 3½ hrs. wkly.
Robert T. McVay, pres, gen mgr, coml mgr; sports dir, news dir, prom mgr & sales mgr; Joan Brown, continuity dir; Stan White, prog dir; Richard Mowat, record librarian; Bill Buckley, chief engr.

LANCASTER, Los Angeles County

KANT-FM (not on air; target date, not announced): 107.9 mc; 20.5 kw, horizontal; 15.5 kw, vertical. Antenna height—1520 feet. 846 Fulton Ave., North Hollywood, Calif. Desert Broadcasting Co.

KAVL (Sept. 8, 1950): 610 kc; 1 kw-D, 500 w-N, DA-2. 2501 West Ave. Phone Whitehall 2-1121. Antelope Broadcasting Co. (original owner).

Network MBS. Rep Pearson Co.
Whitford B. Carter, pres; Herbert L. Comstock, gen mgr & chief engr; W. Jack Hill, prog & news dir.

KBVM (August 1956): 1380 kc; 1 kw, DA-D. 43321 N. Sierra Hwy. Phone Whitehall 2-8461. TWX 7112. Tri-County Broadcasters Inc. (acquired station August 1959).

Rep Sandeberg-Gates.
Donald D. Lewis, pres; D. Dean Roper, gen mgr; Jerre Miles, chief mgr.

LA SIERRA, Riverside County

***KSDA (FM)** (May 11, 1959): 89.7 mc; 1.7 kw. Antenna height—29 feet. 11735 Campus Dr. Phone Overland 9-4321, Ext. 256. La Sierra Col. Specialty programs: French, 1 hr.; German, ½ hr.; Italian, 1½ hrs.; Israeli, ¼ hr.; Swedish, ¾ hr., all wkly.

Fabian A. Meier, pres; W. Fletcher Tarr, gen mgr; R. L. Kooreny, treas; P. W. Beach, vp; Don Koch, stn mgr; Lester H. Cushman, chief engr.

LEMOORE, Kings County

KLAN (Aug. 21, 1960): 1320 kc; 1 kw, DA-D. 422 N. Douty St., Hanford. Phone Ludlow 4-4466. Radio Lemoore (original owner).

Rep Venard, Torbet & McConnell; Jack Masla. Joseph E. Gamble, pres; Mel Vierra, gen mgr; Nate Alberstein, coml mgr; Michael Cleland, prog dir; Fred Walt, news dir; Fred Volken, chief engr.

LODI, San Joaquin County

KCVR (1946): 1570 kc; 1 kw-D. P. O. Box 600. Phone Endicott 8-0628. Radio KCVR (acquired station July 1960).

Mike J. Pappas, station mgr; Jack West, production mgr; June Most, office mgr; George Sampson, opns mgr & chief engr.

KCVR-FM (Dec. 24, 1959): 97.7 mc; 0.80 kw. Antenna height—180 feet. Programs separately from KCVR (above).

LOMA LINDA, San Bernardino County

***KEMR-FM** (Sept. 8, 1961): 88.3 mc; 0.01 kw. P. O. Box 399. Phone 796-0258. Loma Linda Educational Broadcasting Corp.

Specialty programs: French, ½ hr. wkly.
Edwin Collins D.D.S., pres & gen mgr; Fred Christensen, prom mgr; Larry McEwen, news dir; Ellis Rogers, vp & chief engr.

LOMPOC, Santa Barbara County

KKOK (not on air; target date unknown): 1410 kc, 500 w, DA-D. Southland Broadcasting Co. (original owner).

Paul C. Masterson, pres; Aubrey H. Ison, vp & gen mgr.

KNEZ (Aug. 8, 1958): 960 kc 500 w-D. (CP for 400 w, DA-N). P. O. Box 338. Phone Regent 6-3421. South Coast Broadcasting Co. (acquired station Jan. 1, 1961).

Network Keystone. Rep Venard, Torbet & McConnell.

M. D. Buchen, pres; Les Leslie, gen mgr; Alan Beach, asst mgr; Ralph Hamilton, chief engr.

KLOM (not on air; target date Oct. 1, 1962): 1330 kc; 1 kw-D, DA. Lompoc Broadcasting Co. Charles Trotter, pres-mgr.

LONG BEACH, Los Angeles County

KFOX (March 1924): 1280 kc; 1 kw. 220 East Anaheim. Phone Hemlock 6-7281. Illinois-California Broadcasting Company Inc. (acquired station Dec. 1, 1961). See Sonderling Stations in "Group Ownership."

Rep Robert Eastman.

Egmont Sonderling, pres; Dick Schofield, vp & gen mgr; Vernon E. Dobson, office mgr; Dick Provensen, news dir; A. Mutter, chief engr.

KFOX-FM (1948): 102.3 mc; 1 kw. Antenna height—120 feet. Duplicates KFOX (above).

KGER (1926): 1390 kc; 5 kw. DA-N. 3745 Atlantic Ave., zone 7. Phone Garfield 7-7907. John Brown Schools of California, Inc. (acquired station January 1949).

Dr. John E. Brown, pres; E. William George, gen mgr; Irene Cook, prog dir; Finis Bell, news dir; Luke Crumbaugh, chief engr.

KLFM (FM) (not on air; target date, not announced): 105.5 mc; 0.35 kw. Antenna height—380 feet. Harriscope Music Corp. See Rocky Mtn. Stations in "Group Ownership."

***KLON (FM)** (Jan. 2, 1950): 88.1 mc; 1.2 kw. Antenna height—425 feet. 1305 E. Pacific Coast Highway, zone 6. Phone Hemlock 7-6481. Long Beach Unified School District (original owner).

Frank B. George, supervisor of radio-tv education; Robert Grunewald, supervisor of audio-visual services; Peter Russo, chief engr.

KNOB (FM) (April 22, 1949): 97.9 mc; 79 kw. Antenna height—410 feet. Stereocast by multiplex. 1540 N. Highland Ave. Phone Hollywood 6-6388. Cerritos Broadcasting Co. (original owner).

Rep Robert Richer (East); J. A. Lucas (San Francisco).

Raymond B. Torian, pres, treas & chief engr; Alex N. Stein, vp, gen mgr & coml mgr; Dave Larsen, prog dir; Earl Holbrook, prom mgr; Ed Young, news dir.

LOS ALTOS, Santa Clara County

***KFJC (FM)** (Dec. 4, 1959): 89.7 mc; 0.01 kw. 12345 El Monte Ave. Phone 948-8590. Foothill Junior College District (original owner).

Specialty programs: French, ½ hr. wkly.

KPGM (FM) (Oct. 17, 1960): 97.7 mc; 1 kw. Antenna height—24 feet. P. O. Box 818. Phone Whitecliff 8-0555. Foothill Broadcasting Corp. (original owner).

William J. Greene, pres & gen mgr.

LOS ANGELES, Los Angeles County

KABC (Nov. 15, 1929): 790 kc; 5 kw, DA-N. 3321 La Cienega Blvd, zone 16. Phone Normandy 3-3311. TWX LA 353. American Broadcasting-Paramount Theaters, Inc. (acquired station Aug. 1, 1944). See ABC Owned Stations in "Group Ownership."


Network ABC Radio West. Rep Katz.
Ben Hoberman, vp & gen mgr; Phil Brestoff, gen sls mgr; Jack Meyers, prog dir; Jack Pavis, prom mgr; Milt Fishman, news dir; Ted Greiner, chief engr, ABC western div; Art Sterman, mgr, radio engr operations.

KABC-FM (Dec. 30, 1947): 95.5 mc; 72 kw. Antenna height—2920 feet. Duplicates KABC (above). (See adv. on page B-21)

KALI (See San Gabriel)

KBBI-FM (May 2, 1959): 107.5 mc; 19.5 kw. Antenna height—175 feet. (CP 34 kw. Antenna height—2780 feet. Stereocast by multiplex. 558 S. Hope St., zone 17. Phone Madison 8-3695. Biola Inc. (original owner).

Ed Steele, gen mgr; Phill Butler, coml mgr; Don Ranson, news dir; Gordon Austin, chief engr.



Highest audience loyalty in
Los Angeles via quality radio

KBBI-FM

558 S. Hope / Los Angeles 17

KBCA (FM) (Feb. 18, 1959): 105.1 mc; 6 kw. Antenna height—2900 feet. (CP 18 kw horizontal, 2.45 kw vertical). 6333 Wilshire Blvd., zone 48. Phone Olive 3-3940. Mt. Wilson Fm Broadcasters Inc. (original owner).

Saul R. Levine, pres; Robert B. Mayfield, gen mgr.

KBIG (See Avalon listing).

KBMS (FM) (Dec. 20, 1956): 105.9 mc; 18 kw. Antenna height—770 feet. (CP for 71 kw). 135 S. Kenwood St., Glendale 5, Calif. Phone Chapman 5-1033 or Citrus 4-8444. Planned Music Inc. (original owner).

E. A. Schwartz, pres; Jim Barnes, gen & coml mgr; Rudy Manzano, prog dir & prom mgr; W. J. Scott, chief engr.

KCBH (FM) (June 30, 1954): 98.7 mc; 75 kw. Antenna height—1260 feet. P. O. Box 23, Beverly Hills. Phone Bradshaw 2-7105. A. Arthur Crawford (acquired station May 6, 1953).

Rep Walker-Rawalt.

A. Arthur Crawford, pres & gen mgr; Arthur K. Crawford, coml mgr; Hamilton Williams, prog dir; John J. Davis, chief engr.

\$2730



\$2940



**In Los Angeles
KABC Radio
delivers the "Buy Most"
Audience!***

***Here's how we know!** A recent Los Angeles Audience Profile Study shows the WEEKLY FOOD EXPENDITURES of KABC Radio listeners is \$29.40 (L. A. Market average—\$2730). The ANNUAL FAMILY INCOME of KABC Radio listeners is \$6615 (L. A. Market Average—\$5850). Want the complete report? Send for your free copy today.

THE LOS ANGELES STATION WITH THE HIGH QUALITY AUDIENCE

KABC
conversation
Radio 79

OWNED AND OPERATED BY THE AMERICAN BROADCASTING-PARAMOUNT THEATRES, INC. • REPRESENTED NATIONALLY BY THE KATZ AGENCY

KFAC (April 14, 1931): 1330 kc; 5 kw, DA-N. 5773 Wilshire Blvd., zone 36. Phone Webster 8-0161. Los Angeles Broadcasting Co. (original owner).

Ray T. Miller, owner.

KFAC-FM (Dec. 29, 1948): 92.3 mc; 59 kw. Antenna height—2820 feet. Duplicates KFAC (above).

KFI (April 16, 1922): 640 kc; 50 kw. 141 N. Vermont Ave., zone 54. Phone Dunkirk 2-2121. TWX 213-380-8872. Earle C. Anthony Inc. (original owner).

Network NBC. Rep Christal.

George A. Wagner, pres & gen mgr; Charles Hamilton, stn mgr; Pat Kelly, prog dir; Russell Smith, dir of adv & pr; Pat Bishop, new dir; H. L. Blatterman & Curtis Mason, co-chief engr.

E. J. McCaffrey, vp & treas; J. J. (Joe) Bernard, gen mgr; Theola R. Sanders, dir of opn; Robert E. Sharon, coml mgr; Jim Hawthorne, prog dir; Warren Earl, dir of adv; D. A. Simmons, chief engr.

KGBS (1925): 1020 kc; 50 kw, DA-1, L-KDKA 338 So. Western Ave., zone 5. Phone Dunkirk 8-2345. TWX LA-1296. Standard Broadcasting Co. (June 30, 1959). See Storer Broadcasting Stations in "Group Ownership." Also see "Newspaper Ownership."

Rep Storer Sales; Peters, Griffin, Woodward. George B. Storer Jr., pres; Wendell B. Campbell, vp & gen mgr; Dale Peterson, gen sls mgr; William C. Thompson, prog mgr; Robert Storer, prom mgr; Dick Wahl, news dir; E. G. Underwood, engrg supvr.

KGFJ (1926): 1230 kc; 1 kw-D, 250 w-N; 100 w. (SH). 4550 Melrose Ave., zone 29. Phone Normandy 3-3181. Ben S. McGlashan (original owner).

Rep Bernard Howard. Specialty programs: Negro, 100%. Ben S. McGlashan, pres & owner; Thelma Kirchner, gen mgr; Molly Low, coml & sls mgr; Tom B. Hawkins, prog dir; Juanita Bart, prom mgr; John Magnus, news dir; Homer Obuchon, chief engr.

KGLA (FM) (1957): 103.5 mc; 12.5 kw. Antenna height—3100 feet. 6907 Melrose Ave., zone 38. Phone Webster 6-7225. E. Edward Jacobson (acquired station November 1959).

Leon Samberg, gen mgr & chief engr; Hal Harrison, coml mgr; Leon Tate, prog dir.

KHJ (April 13 1922): 930 kc; 5 kw, DA-N. 5515 Melrose Ave., zone 38. Phone Hollywood 2-2133. TWX LA 64. RKO General Inc. (acquired station Jan. 1, 1951). See RKO General Stations in "Group Ownership."

Rep RKO General National Sales. Thomas F. O'Neil, pres; Harry Trenner, gen mgr; Morton Sidley, coml mgr; Tony LaFrano, prog dir; Arnold Schorr, prog & prod mgr; Russell Smith, prom mgr; Les Mawhinney, news dir; Robert Bullock, chief engr.

KHJ-FM (1941): 101.1 mc; 58 kw. Antenna height—2950 feet. Duplicates KHJ (above).

KHJ-TV Tv companion station of KHJ-AM-FM.

KHOF (FM) (Nov. 13, 1956): 99.5 mc; 100 kw. Antenna height—240 feet. P. O. Box 41108, zone 41. Phone Chapman 5-7575. The Maple Chapel Inc. (original owner).

R. A. Schock, pres; R. C. Livingston, gen mgr & coml mgr; V. Dale Smith, stn mgr, prog dir & chief engr.

KLAC (1924): 570 kc; 5 kw-D, 1 kw-N. 5828 Wilshire Blvd., zone 36. Phone Hollywood 2-7271. Hall Broadcasting Co. Inc. (acquired station Aug. 1, 1956).

Rep Petry. Mortimer W. Hall, pres; Robert H. Forward, exec vp & gen mgr; Cy Ostrup, vp in charge of sls; Roger Barkley, prog dir; John Dickson, dir of publ; Charles Arlington, news dir; Bob Griffin, studio supvr; Ross McGough, transmitter supvr.

KLAC-FM (March 7, 1961): 102.7 mc; 8.3 kw. Antenna height—2790 feet. Duplicates KLAC.

KMLA (FM) (July 1, 1957): 100.3 mc; 58 kw. Antenna height—1190 feet. Stereocast by multiplex. 2917 Temple St., zone 26. Phone Dunkirk 2-8426. KMLA Broadcasting Corp. (original owner).

Rep Fine Music Hi-Fi Bcstrs.; Albert Chance (San Francisco).

Specialty programs: German, 1 hr.; Italian, 1 hr.; Spanish, 5 hrs.; Dutch, 2 hrs.; Hungarian, 1 hr.; Yiddish, 5 hrs., all wkly.

J. B. Kiefer, pres & gen mgr; Ned Connor, coml mgr; Don Weage, prog dir; William Tomberlin, chief engr.

KMPC (1928): 710 kc; 50 kw-D, 10 kw-N, DA-N. 5939 Sunset Blvd., zone 28. Phone Hollywood 9-5341. TWX LA-123. Golden West Broadcasters (acquired station December 1952). See Gene Autry Stations in "Group Ownership." Also see "Newspaper Ownership."

Rep AM Radio Sales. Robert O. Reynolds, pres; Loyd Sigmon, exec vp & gen mgr; Stanley L. Spero, vp in charge of sls; Hugh Heller, prog dir; John M. Asher, vp in charge of adv & prom; Hugh Brundage, news dir; Tom Crosnoe, vp in charge of engr.

KNX (Sept. 10, 1920): 1070 kc; 50 kw. 6121 Sunset Blvd., zone 28. Phone Hollywood 9-1212. Columbia Broadcasting System (acquired station Sept. 1936). See CBS-Owned Stations in "Group Ownership."

Network CBS. Rep CBS Radio Spot Sales. Robert P. Sutton, vp & gen mgr; James W. Ingraham, gen sls mgr; Harfield Weedon, prog dir; Barney Miller, news dir; Ted Denton, mgr of tech opns.

KNX-FM (1947): 93.1 mc; 67 kw. Antenna height—2870 feet. Duplicates KNX (above).

KNXT (TV): Tv companion of KNX-AM-FM.

***KPFK** (FM) (July 1959): 90.7 mc; 75 kw. Antenna height—2830 feet. (CP for 110 kw). 5636 Melrose Ave., zone 38. Phone Hollywood 7-7183. Pacifica Foundation Stations in "Group Ownership."

Harold Winkler, pres; Catherine Cory, vp & mgr; John Harris, prod dir; Robert M. Trotter, music dir; Safford Chamberlain, dir of literature & drama; Stephen J. Hawes, chief engr.

KPOL (Sept. 22, 1952): 1540 kc; 50 kw-D, 10 kw-N, DA-2. 4628 Wilshire Blvd., zone 5. Phone Webster 8-2345. TWX LA 1149. Coast Radio Broadcasting Corp. (original owner).

Network MBS. Rep Raymer. Hugh R. Murchison, pres; Frederick D. Custer, stn mgr; Robertson C. Scott, prog dir; Conrad Sprenger, chief engr.

KPOL-FM (August 1957): 93.9 mc; 100 kw. Antenna height—550 feet. Duplicates KPOL (above). Stereocast by multiplex.

KRRM (FM) (1948): 94.7 mc; 58 kw. Antenna height—2835 feet. 3421 W. Eighth St., zone 5. Phone Dunkirk 5-7421. KRRM Broadcasting Co. (acquired station 1952).

Rep Pearson. Harry Maizlish, owner; Benson Curtis, gen mgr; Max Goodman, coml mgr; Frank Evans, prog dir; Tom McCormick, chief engr.

KRKD (1927): 1150 kc; 5 kw-D, 1 kw-N. 1050 Montecito Dr., zone 31. CA 5-4116. International Church of the Foursquare Gospel.

Rep Weed. **KRKD-FM** (1949): 96.3 mc; 54 kw. Antenna height—475 feet. Duplicates KRKD (above).

***KUSC** (FM) (1946): 91.5 mc; 2.9 kw. Antenna height—150 feet. U. of Southern California, zone 7. Phone Richmond 28-311. U. of Southern California (original owner).

Kenneth Harwood, gen mgr; Gregg Sallee, prog dir; Merlyn Rawson, chief engr.

***KXLU** (FM) (March 3, 1957): 89.1 mc; 0.63 kw. Antenna height—minus 5 feet. 7101 W. 80th St., zone 45. Phone Spring 6-0400. Loyola U. of Los Angeles (original owner).

Rev. Charles S. Casassa, S.J., pres; Jack K. Massard, moderator.

LOS BANOS, Merced County

KLBS (May 1, 1961): 1330 kc; 500 w-D. P. O. Box 672. Phone 826-4996. Los Banos Broadcasting Co. (original owner).

Rep Pearson. Specialty programs: Spanish, 5 hrs.; Portuguese, 28 hrs per month Monday thru Friday 7-8 am; Sunday 12-2 pm., both wkly.

James Rose, pres; John McAdam, gen mgr; Gary Handley, asst mgr; Allen Olson, prom mgr; Gloria Manss, traf & pub serv dir.

CALIFORNIA

FOR ADULTS • KFI THE GREAT VOICE OF THE WEST
KFI
 * 640 KC-50,000 WATTS CLEAR CHANNEL

KFMU (FM) (1947): 97.1 mc; 58 kw. Antenna height—750 feet. Stereocast by multiplex. KFMU-FM Blair House, 445 N. Rossmore. Phone Hollywood 9-1631. KGMJ Inc. (acquired station 1960). See International Good Music Stations in "Group Ownership."

Rogan Jones, pres; James L. Hamstreet, gen mgr; Joseph Parsons, stn mgr; Sidney Mandel, prog dir; Jim Lawrence, chief engr.

KFWB (March 25, 1925): 980 kc; 5 kw. 6419 Hollywood Blvd., zone 28. Phone Hollywood 3-5151. TWX LA 156. Crowell-Collier Broadcasting Corp. (acquired station Oct. 17, 1956). See Crowell-Collier Broadcasting Corp. Stations in "Group Ownership."
 Rep John Blair.



SURE-FIRE RECIPE!

for Sales Success
 in Los Angeles

POWER Now 50,000 and 100,000 Watts respectively for AM and FM stations. You get 2 for the price of 1.

MUSIC Beautiful music around the clock attracts adult listening audience.

NEWS On the hour, headlines on the half hour.

KPOL

AM 1540 • FM 93.9
 LOS ANGELES

REPRESENTED BY PAUL H. RAYMER CO.

MADERA, Madera County

KHOT (Dec. 31, 1956): 1250 kc; 500 w-D, DA. P. O. Box 67. Phone Orchard 4-8888. Glomor Music Broadcasters Inc. (original owner).

Rep Ayres, Allen & Smith.
Bob L. Moran, pres & gen mgr; Rick Huntoon, vp, prog dir & news dir; Jim Bell, chief engr.

MARYVILLE, Yuba County

KMYC (1940): 1410 kc; 5 kw-D, 1 kw-N, DA-2. P. O. Box 631. Phone Sherwood 2-2396. Carlton Broadcasting Corp. (acquired station Aug. 1, 1959).

Network ABC. Rep Theo. B. Hall.
Jack Sterling, pres; Carroll Hansen, gen mgr; Rick Wyville, coml mgr; Neil McIntyre, prog dir; Jim Parrish, chief engr.

KMYC-FM (1947): 99.9 mc; 4.9 kw. Antenna height—150 feet. Duplicates KMYC (above).

MERCED, Merced County

KWIP (Feb. 26, 1956): 1580 kc; 500 w-D. Hotel Tioga. Phone Randolph 2-3838. Yosemite Broadcasters Inc. (acquired station Nov. 1, 1960).

Rep T. B. Hall (SF); Bob Dore (Chicago & NY); Gates (LA).

Specialty programs: Italian, 2 hrs.; Spanish, 9 hrs.; Portuguese, 1 hr., all wkly.

Ellsworth Peck, pres & gen mgr; Vincent Palmer, sls mgr; John Wolff, news dir; Dick Anderson, chief engr; Vicki Daly, women's dir.

KYOS (1936): 1480 kc; 5 kw, DA-N. P. O. Box 717, 1735 "L" St. Phone Randolph 2-6251. McBride Corp. (acquired station April 1, 1962).

Network ABC; MBS. Rep Venard, Torbet & McConnell; Art Moore (N. West).

Specialty programs: Italian, 1 hr.; Spanish, 11 hrs.; Portuguese, 1 hr., all wkly.

T. E. McBride, pres; George Weber, vp & gen mgr; Harry Carmichael, coml mgr; Bob Dowless, prog dir; Bob Blalack, news dir; George Smede & Mel Freedman, co-chief engr.

MODESTO, Stanislaus County

KBEE (1951): 970 kc; 1 kw, DA-2. P. O. Box 3131. Phone Lambert 3-7756. McClatchy Newspapers (acquired station Aug. 31, 1956). See McClatchy Broadcasting Stations in "Group Ownership." Also see "Newspaper Ownership."

Network CBS. Rep Raymer.
Eleanor McClatchy, pres; Hugh C. Shelley, stn mgr; Robert C. Hansen, news edit; Albert Schneider, chief engr.

KBEE-FM (April 3, 1948): 103.3 mc; 10.5 kw. Antenna height—150 feet. Duplicates KBEE.

KFIV (1950): 1360 kc; 1 kw, DA-N. P. O. Box 1360. Phone 529-0228. KFIV Inc. (acquired station May 1, 1959). See Krisik-Wolf-Sturdevant-Dustin Stations in "Group Ownership."

Rep Hollingbery.
Specialty programs: Italian, ½ hr.; Spanish, 3 hrs.; Portuguese, 7 hrs., all wkly.

A. J. Krisik, pres; Theodore J. Wolf, sec-treas & gen mgr; Judd Sturdevant, coml mgr; Gene D'Accardo, prog dir; Bob Barnett, prom mgr; E. C. Accardo, news dir; Mel Freedman, chief engr.

KTRB (June 18, 1933): 860 kc; 10 kw-D, 1 kw-N, DA-2. P. O. Box 3839. Phone Lambert 3-0737. KTRB Broadcasting Co. Inc. (original owner).

Rep Venard, Torbet & McConnell.
Wm. H. Bates Jr., pres, gen mgr & chief engr; Dick Brown, coml mgr; Cal Purviance, prom dir & prog dir; Chas McEwen, news dir.

KTRB-FM (1949): 104.1 mc; 4.7 kw. Antenna height—260 feet. Duplicates KTRB (above).

KTRB-TV: Tv companion of KTRB-AM-FM.

MOJAVE, Kern County

KDOL (May 1, 1961): 1340 kc; 100 w. P. O. Box 968. Phone Valley 4-4221. Mojave Broadcasters (acquired station July 1960).


Network ABC; Keystone.
Specialty programs: Spanish, 7 hrs. wkly.

Forrest W. & Alta I. Ogan, owners; Wes Parson, gen mgr; Frank Stanley, prog dir; Forrest Ogan, chief engr.

The smartest bees are those who go where myriads of petunias grow



CALIFORNIA



Smart advertising planners recognize the rich sales potential of Inland California and Western Nevada markets. And they know that a single media decision can put a selling message into this entire area. BEELINE RADIO does it. The McClatchy stations reach more radio homes than any other combination of stations here — at the lowest cost per thousand. (Nielsen Coverage Service 1961, SR&D.)

McClatchy Broadcasting Company

delivers more for the money in Inland California and Western Nevada

PAUL H. RAYMER CO. — NATIONAL REPRESENTATIVE



KOH RENO • KFBK SACRAMENTO • KBEE MODESTO • KMJ FRESNO • KERN BAKERSFIELD

MONTEREY, Monterey County

KHFR (FM) (Oct. 14, 1961): 96.9 mc; 18 kw. Antenna height—2570 feet. Stereocast by multiplex. 651 Cannery Row. Phone Frontier 3-2969. Kenneth F. Warren (original owner).

Network Pacific FM Network.

Kenneth F. Warren, pres, gen mgr & chief engr; Larry J. Dundon, coml mgr; Robert E. Darling, prog dir; Mary A. Warren, prom mgr.

KIDD (1955): 630 kc; 1 kw, DA-2. P. O. Box 1070. Phone Frontier 2-8154. Monterey Peninsula Broadcasters Inc. (acquired station May 1, 1958).

Rep Hollingbery.

Specialty programs: Portuguese, 2 hrs. wkly.

Robert K. Shery, pres & gen mgr; Jack G. Hamilton, coml mgr; Rob Mahr, news dir; Frank Denney, chief engr.

KMBY (Aug. 1, 1949): 1240 kc; 1 kw-D, 250 w-N. 651 Cannery Row. Phone Frontier 2-4541. John Burroughs Inc. (acquired station Aug. 1, 1959).

Rep Venard, Torbet & McConnell; Jack Masla; Art Moore.

John L. Burroughs, pres; Galyn Hammond, gen mgr; Muriel L. Burroughs, vp; Gordon Woodward, prog dir; John Eliassen, news dir.

MT. SHASTA, Siskiyou County

KWSD (June 12, 1947): 620 kc; 1 kw-D. P. O. Box 448. Phone Walnut 6-2124. Shasta Cascade Broadcasting Corp. (original owner).

Rep Venard Torbet & McConnell; Continental Radio Sales (East Coast).

David H. Rees, owner, mgr & chief engr; Iola Huntingdon, prog dir.

NAPA, Napa County

KVDN (Nov. 17, 1947): 1440 kc; 500 w, DA-1. (CP for 1 kw-D, 500 w-N, DA-2). P. O. Box 598. Phone Baldwin 6-2023 & Midway 3-9216. Jack L. & Alyce M. Powell (acquired station Dec. 1, 1955). (Sale to Jan-Lar pending FCC approval.) Network MBS. Rep Pearson.

Specialty programs: Spanish, 1 hr. wkly.

Jack L. Powell, pres, gen mgr, coml mgr & prog dir; Millie Voyles, prom mgr; Sam Gordon, news dir; Gary Culver, chief engr.

NEEDLES, San Bernardino County

KSFE (October 1952): 1340 kc; 250 w-SH. P. O. Box 738. Phone Eastgate 6-2101. James Parr & Darwin Parr (acquired station March 1, 1962). Network MBS. Rep Grant Webb.

James Parr, gen mgr; Darwin Parr, coml mgr.

NEWPORT BEACH, Orange County

KNBB (FM) (Jan. 8, 1962): 89 kw (horizontal, .87 kw (vertical)). Antenna height—215 feet. P. O. Box 2238. Phone Midway 6-2333. Newport Costa Mesa Broadcasting, Inc. (original owner).

James D. Higson, pres; Philip L. Solberg, gen mgr; James H. Miller, chief engr.

OAKLAND, Alameda County

KABL (1925): 960 kc; 1 kw. (CP 5 kw, DA-1). 464 19th St. Phone Yukon 2-7822. McLendon Pacific Corp. (acquired station May 1, 1959). See McLendon Stations in "Group Ownership."

Rep McGavren.

B. R. McLendon, chmn of board; Gordon McLendon, pres; Homer H. Odom, vp & gen mgr; Charles Payne, coml mgr; Alan Hart, prog dir; John K. Chapel, news dir; Howard Immekus, chief engr.

KAFE (FM) (See San Francisco).

KDIA (July 1922): 1310 kc; 1 kw. 327 22nd St., zone 12. Phone Templebar 4-4262. KDIA Inc. (acquired station July 1959). See Sonderling Stations in "Group Ownership."

Rep Bernard Howard.

Specialty programs: Negro, 146 hrs. wkly.

Egmont Sonderling, pres; Walter Conway, gen mgr; Marcia Young, coml mgr; Roland Porter, prog dir; John W. Doubleday, asst mgr; Louis Freeman, news dir; John Rolih, chief engr.

KEWB (1922): 910 kc; 5 kw, DA-N. 2150 Franklin St., zone 12. Phone Templebar 6-0910. TWX OA 409. Crowell-Collier Broadcasting Corp. (acquired station May 1959). See Crowell-Collier Stations in "Group Ownership."

Rep H-R Representatives.

E. J. McCaffrey, pres; John M. McRae, gen mgr.

OCEANSIDE, San Diego County

KUDE (July 4, 1956): 1320 kc; 500 w, DA-1. P. O. Box 779. Phone Saratoga 2-8294. Dolph-Petty Broadcasting Co. (acquired station April 28, 1959).

Rep Fifth Ave.; Sandeberg-Gates.

Herb Petty, pres; Lyle Richardson, gen mgr; Larry J. Thomas, coml mgr; Joe Siegle, prog dir; Al Diederich, news dir; Mike Stevens, chief engr.

KUDE-FM (Jan. 20, 1962): 102.1 mc; 20 kw. Antenna height—90 feet. Same licensee as KUDE (above).

ONTARIO, San Bernardino County

KASK (1947): 1510 kc; 1 kw, DA-1. P. O. Box 593. Phone Yukon 2-8888. Daily Report Co. (original owner). See "Newspaper Ownership." (Sale to J. W. O'Connor and Frank Babcock group pending FCC approval.)

Network Keystone; United Pacific. Rep Henry M. Stanley (Los Angeles); Hugh Felts (Seattle); Ted Hall (San Francisco); Best (East Coast). Jerene Appleby Harnish, pres; Jerry Jones, gen mgr; Manuel Barraza, chief engr.

KASK-FM (1947): 93.5 mc; 1 kw. Antenna height—minus 415 feet. Duplicates KASK (above).

OROVILLE, Butte County

KADR (not on air; target date unknown): 1340 kc; 250 w. James E. Walley.

OXNARD, Ventura County

KDXR (June 11, 1955): 910 kc; 1 kw, DA-D. 1280 So. Oxnard Blvd. Phone Hunter 3-2303. Oxnard Broadcasting Corp. (original owner).

Rep California Spot Sales.

Specialty programs: Spanish, 12 hrs. wkly. Paul R. Schneider, pres; gen mgr & chief engr; Alan J. Rinehart, coml mgr, prom mgr & news dir; Robert J. Mohr, prog dir.

KAAR (FM) (Sept. 27, 1958): 104.7 mc; 10.5 kw. Antenna height—14 feet. Same licensee and staff as KOXR above.

KUDU (See Ventura-Oxnard).

KVEN (See Ventura).

PALMDALE, Los Angeles County

KUTY (August 1957): 1470 kc; 5 kw-D. P. O. Box 5. Phone Windsor 7-3107. Sherwood J. Tarlow (acquired station). See Tarlow Associates Stations in "Group Ownership."

Rep Oakes.

David D. Schwartz, gen & coml mgr; Roger Martin, prog dir; Mike Jenkins, news dir; Lloyd Simmons, chief engr.

PALM SPRINGS, Riverside County

KCMJ (Feb. 12, 1946): 1010 kc; 1 kw-D, 500 w-N, DA-2. P. O. Box KK. Phone Fairview 5-2253. Westminster Broadcasting Corp. (acquired station Sept. 1, 1961).

Network CBS. Rep J. A. Lucas (Los Angeles). Morris Bergreen, pres; Patrick Raymond, gen mgr; William Hesson, prog dir; Phil Stone, news dir; Glen Barnett, chief engr.

KDES (October 1956): 920 kc; 1 kw-D. 611 S. Palm Canyon Dr. Phone Fairview 4-1212. George

E. Cameron Jr. (original owner). See "Newspaper Ownership."

Rep Weed; Gates.

George E. Cameron Jr., pres; Norman W. Lofthus, gen mgr & prom mgr; Adam J. Waran, coml mgr; Cliff Miller, prog dir & chief engr; Hap Trout, news dir.

KDES-FM (not on air target date unknown): 104.7 mc; 20 kw. Antenna height—minus 1040 feet. Duplicates KDES (above).

KPAL (1954): 1450 kc; 250 w. P. O. Box 1450. Phone Fairview 4-9171. KPAL Broadcasting Corp. (acquired station July 1956).

Rep Forjee.

Harry Maizlish, pres; Al Yallen, gen mgr; Bob Manchel, coml mgr; Paul Wieman, chief engr.

PALO ALTO, Santa Clara County

KIBE (1947): 1220 kc; 1 kw-D. P. O. Box 1151. Phone DA 3-1341. Sundial Broadcasting Corp. (original owner).

Rep Walker-Rawalt.

William R. Crocker, pres; Edward Davis, gen mgr; Frederick Gennert, coml mgr; Donald Wirtz, prog dir; Robert Cook Jr., chief engr.

KDFC (FM) (San Francisco). Duplicates KIBE (above). See San Francisco listing.

PARADISE, Butte County

KNGL: 930 kc; 500 w-D. Arthur L. Bray. Network ABC.

PASADENA, Los Angeles County

KALI (1950). (See San Gabriel, Calif.).

***KPCC (FM)** (September 1957): 89.3 mc; 0.37 kw. Antenna height—minus 540 feet. 1570 E. Colorado. Phone Syracuse 5-6961. Pasadena City Junior College District (original owner).

Specialty programs: Spanish, 1 hr. wkly.

John E. Twomey, gen mgr; Virginia Kersting, prog dir; Don K. Wilson and A. Kenneth Johnson, engr.

***KPPC** (December 1924): 1240 kc; 100 w-SH. 585 E. Colorado Blvd. Phone Sycamore 3-3069. Pasadena Presbyterian Church (original owner). Francis Brown, business mgr; Del Reynolds, prom mgr; Clayton M. Blake, chief engr.

***KPPC-FM** (not on air, target date unknown): 106.7 mc; 22.5 kw. Antenna height—minus 250 feet. Will program separately from KPPC (above).

KRLA (1942): 1110 kc; 10 kw, DA-2 (CP for 50 kw-D, 10 kw-N, DA-2). 1717 N. Highland Ave., Hollywood, Calif., zone 28. Phone Murray 1-6991. Eleven-Ten Broadcasting Corp. (acquired station May 1, 1959).

Rep Cooke.

Donald Cooke, chief owner & gen mgr; Armand Lamont, coml mgr; Herb Heiman, prog supervisor; Bill McMillan, news dir; Jack Reeder, chief engr.

KWKW (Sept. 12, 1942): 1300 kc; 5 kw-D, 1 kw-N, DA-2. 6233 Hollywood Blvd., zone 28. Phone Hollywood 5-6171. Lotus Theatre Corp. (acquired station June 1, 1962).

Reps National Time Sales; Theo B. Hall.

Specialty programs: Spanish, 100%.

Howard A. Kaimenson, pres & gen mgr; Larry Mazursky, asst gen mgr; R. H. Rogers, controlr; Andy James, dir of sls; Ruth J. Rasada, prom mgr; Jaime Jarrin, news dir; Henry Gripp, chief engr.

PASO ROBLES, San Luis Obispo County

KPRL (Oct. 1, 1946): 1230 kc; 1 kw-D, 250 w-N. P. O. Box 96. Phone 238-1600. KPRL Inc. (acquired station Dec. 1, 1961). See "Newspaper Ownership."

Network MBS. Rep Sandeberg-Gates.

Specialty programs: Spanish, ½ hr. wkly.

Arthur C. Youngberg, pres; Charles E. Todd, gen mgr & coml mgr; Joe Aleman, prog dir & chief engr; Ron Greenslate, news dir.

PETALUMA, Sonoma County

KTOB (Jan. 10, 1950): 1490 kc; 1 kw-D, 250 w-N. P. O. Box 590. Phone Porter 3-1505. Top of the Bay Inc. (acquired station July 1, 1962). Network Keystone; California Farm. Reps Forjoe; United Spot Sales.

William T. Stubblefield, pres; Richard Fuller, coml mgr; Larry Palmeri, prog dir; Edward Ivory, news dir; Ken Phillips, chief engr.

PITTSBURG, Contra Costa County

KKIS (September 1949): 990 kc; 5 kw, DA-2. 230 E. 4th St. Phone Hempstead 2-2964 or 682-2830. Pace-Shear Radio Inc. (acquired station May 1, 1962).

Rep Sandeberg-Gates.

John H. Pace, pres, gen mgr & coml mgr; Bill Ruff, prog dir; Ray Monday, news dir; James R. Bird, chief engr.

POMONA, Los Angeles County

KKAR (Dec. 23, 1960): 1220 kc; 250 w, DA-D. 1430 E. Phillips Blvd. Phone National 3-3434. Intrastate Broadcasters Inc. (original owner). See Rocky Mountain Stations in "Group Ownership."

Rep J. A. Lucas.

Abbott London, pres & gen mgr; Joe Scott, prog dir; Bob Figueras, news & sports dir; Jack Calaway, chief engr.

KWOW (May 12, 1947): 1600 kc; 1 kw-D, 500 w-N. South Mills & Olive. Phone National 8-5541. Valley Broadcasting Co. (original owner).

Rep Harlan Oakes.

Dean H. Wickstrom, gen mgr; James B. Robinson, coml mgr; Florence E. Wickstrom, prog dir; Bill Jaeger, news dir; Johnny Dallas, chief engr.

PORT HUENEME, Ventura County

KACY (July 1958): 1520 kc; 250 w, DA-1. (CP 10 kw-D, 1 kw-N, DA-2.) Box 1520. Oxnard. Phone Hunter 3-1520. KACY Inc. (acquired station May 1, 1960). See Lincoln Dellar Stations in "Group Ownership."

Rep Venard, Torbet & McConnell; Masla.

Lincoln Dellar, pres; Glenn D. Lockhart, vp & gen mgr; Doug Wildfoerster, sales mgr; Bill Keffury, prog dir; Arlyn Jackson, chief engr.

PORTERVILLE, Tulare County

KTIP (1947): 1450 kc; 1 kw-D, 250 w-N. P. O. Box 1312. Phone Sunset 4-1450. Gateway Broadcasters Inc. (acquired station May 1, 1959).

Specialty programs: Spanish, 3 hrs. wkly.

Gareth F. Garlund, pres, gen & coml mgr; Lawrence D. Cotta, prog dir; Jack W. Magee, news dir; Robin D. Edmonds, chief engr.

RED BLUFF, Tehama County

KBLF (1946): 1490 kc; 1 kw-D, 250 w-N. P. O. Box 1010. Phone Lawrence 7-3511. Victor Industries Corp. of Calif. (acquired station April 18, 1959). (Sale to William Baumgarten group pending FCC approval.)

Rep Sandeberg-Gates; Tracy Moore.

Victor Muscat, pres; Clay McGowan, gen mgr; Bill Baumgarten, coml mgr; Dolores Smoots, prog dir; Vince Lambert, chief engr.

REDDING, Shasta County

KAHR (June 1958): 1330 kc; 5 kw-D. P. O. Box 997. Phone Chestnut 3-5511. High Fidelity Stations Inc. (acquired station Jan. 13, 1961).

Network Keystone. Rep Walter Rawalt; Harlan Oakes.

Tom Kelly, pres & gen mgr; Wally Johnson, asst mgr; Hal Jackson, coml mgr; Ron Rose, prog dir.

KQMS (1954): 1400 kc; 250 w. P. O. Box 887. Phone Chestnut 3-2454. Radio Redding Inc. (acquired station April 1, 1961).

Network MBS. Rep Sandeberg-Gates.

J. L. Carpenter, pres, gen mgr, coml mgr, prog dir, prom mgr & news dir; J. R. Short, vp & chief engr.

KRDG (July 26, 1956): 1230 kc; 250 w. 1347 Yuba St. Phone Chestnut 3-0343. Redding Broadcasting Co. (original owner).

Network ABC. Rep Bernard Howard.

Howard N. Martineau, mgr-owner; Dolores Hammon, traf mgr; Edith Martineau, prog dir; Joe LaLonde, prod mgr; Jerry McGee, music dir.

KVCV (Sept. 1937): 600 kc; 1 kw, DA-1. P. O. Box 511. Phone Chestnut 3-1515. Golden Empire Broadcasting Co. (acquired station 1939).

Network CBS. Rep Avery-Knodel.

Mickey McClung, owner; Fred M. (Bud) Stuelpnagel, station mgr; H. E. (Pat) McCarty, coml mgr; Lyle Mathys, prog dir; Vince Lambert, prom mgr; Charles Castor, news dir; Russ Pope, chief engr.

KVIP (Dec. 19, 1957): 540 kc; 1 kw-D. P. O. Box 919. Phone 241-1540. TWX RG-075. Shasta Broadcasting Corp. (original owner).

Rep Hollingbery.

George C. Fleharty, pres; Ivan H. Scheer, gen mgr; Charles R. Hess, coml mgr; Gary K. Daily, prog dir; Neva Ross, prom mgr & traf mgr; R. A. JeuDevine, chief engr.

REDLANDS, San Bernardino County

KCAL (April 1954): 1410 kc; 1 kw-D (CP 5 kw-D, 500 w-N, DA-2). P. O. Box 390. Phone Pyramid 3-2358. Southwest Broadcasting Co. (original owner).

Rep Spanish Time Sales.

Specialty programs: Spanish, 91 hrs. wkly. Bernard Corren, pres; Franklin James, gen mgr.

KCAL-FM (not on air; target date unknown): 96.7 mc; 1 kw. Antenna height—minus 330 feet. Same licensee and address as KCAL (above).

REDONDO BEACH, Los Angeles County

KAPP (FM) (Aug. 5, 1961): 93.5 mc; 1 kw horizontal, .45 kw vertical. Antenna height—82 feet. 2159 Hawthorne Blvd. Phone Frontier 1-5551 & Spring 7-2706. South Bay Broadcasting Co. (original owner).

Rep J. A. Lucas.

Wayne E. Smith, gen mgr & coml mgr; Lee Larsen Jr., prog dir; Jeanne Callaway, prom mgr; Mike Nason, news dir; George Gillum, chief engr.

REDWOOD CITY, San Mateo County

KUFY (FM) (not on air; target date unknown): 107.7 mc; 3.8 kw. Antenna height—1590 feet. 100 California St., San Francisco. Phone Yukon 2-9933. Intercontinental Radio Inc. (acquired station Feb. 21, 1962).

H. Scott Killgore, pres; F. T. Crennan, gen mgr.

RIDGECREST, Kern County

KLOA (Dec. 11, 1956): 1240 kc; 250 w. P. O. Box 696. Phone 8-9211. Ridgecrest Broadcasting Co. (acquired station Nov. 15, 1960).

Rep Venard, Torbet & McConnell.

Israel Sinofsky, owner & chief engr; Arthur Sinofsky, coml mgr; J. Fowler, prog dir; Maralyn Sinofsky, prom mgr.

KRCK (1957): 1360 kc; 1 kw-D. Indian Wells Radio.

RIVERSIDE, Riverside County

KACE (June 22, 1957): 1570 kc; 1 kw-D, DA. 7351 Lincoln Ave. Phone Overland 8-1570. KACE Radio Inc. (acquired station May 8, 1958).

Rep Walker-Rawalt; Harlan G. Oakes (Los Angeles & San Francisco).

Ray Lapica, pres & gen mgr; Jack Wiseley, prog dir & chief engr.

KACE-FM (1959): 92.7 mc; 1 kw. Antenna height—minus 50 feet. (CP 1 kw horizontal, 1 kw vertical.) Same address and licensee as KACE (above).

KDUO (FM) (March 17, 1959): 97.5 mc; 72 kw. Antenna height—1630 feet. Stereocast by multi-

plex. 3639 8th St. Phone Overland 4-6080. KFXM Broadcasting Co. (acquired station Jan. 1, 1962).

Howard Tullis, pres; Tom Butler, gen mgr; Robert Bunne!, coml mgr; Roy Cordell, prog dir; Russ Hoffman, stn mgr; Jim Gardner, chief engr.

KPLI (FM) (Feb. 27, 1959): 99.1 mc; 1.6 kw. Antenna height—1630 feet. 3639 8th St. Phone Overland 3-6200. Parker-Lee Inc. (original owner).

Dr. Leland Fuller, pres; Charles M. Ferguson, gen mgr, coml mgr & chief engr.

KPRO (1941): 1440 kc; 1 kw, 3401 Russell St. Phone Overland 6-0260. KPRO Inc. (acquired station 1961). See Southern Calif. Group in "Group Ownership."

Rep Pearson: Ira Laufer (Los Angeles).

Dave Taylor, gen mgr.

SACRAMENTO, Sacramento County

KCRA (April 1945): 1320 kc; 5 kw-D, 1 kw-N, DA-2, 310 10th St., zone 14. Phone Hickory 4-7300. TWX 444-7766. Kelly Broadcasting Co. (original owner).

Network NBC. Rep Petry.

Robert E. Kelly, ptrn; Jon S. Kelly, ptrn & gen mgr; Howard J. Smiley, asst gen mgr; W. Herbert Hartman, dir of engr; David Hume, news dir; Walt Berger, chief engr.

KCRA-FM (1947): 96.1 mc; 11 kw. Antenna height—380 feet. (CP for 82 kw. Antenna height—1200 feet.) Same licensee and staff as KCRA (above).

KCRA-TV companion of KCRA-AM-FM.

KEBR (FM) (October 1958): 100.5 mc; 45 kw. Antenna height—380 feet. P. O. Box 4112, zone 21. Phone Ivanhoe 3-8191. Family Stations Inc. (acquired station Jan. 1, 1960).

Harold Camping, pres; Richard Palmquist, gen mgr; Carl Avel, prog dir.

KFBK (1922): 1530 kc; 50 kw, DA-1. 21st & Q Sts., zone 4. Phone Gilbert 2-0476. TWX SC 244. McClatchy Newspapers (acquired station 1922). See McClatchy Stations in "Group Ownership." Also see "Newspaper Ownership."

Network CBS. Rep Raymer.

Eleanor McClatchy, pres; Frank M. Devaney, stn mgr; Art Williams, sls mgr; Ed Boyle, prog mgr; Tony Koester, news edit; Stam Sronce, chief engr.

KFBK-FM (1946): 92.5 mc; 1.9 kw. Antenna height—115 feet. (CP for 115 kw. Antenna height—240 feet.) Duplicates KFBK (above).

KGMS (1952): 1380 kc; 1 kw, DA-2. 1235 H St. Phone Gilbert 1-3133. KGMS Inc. (acquired station July 1, 1959). See Krisik-Wolf-Sturdevant-Dustin Stations in "Group Ownership."

Rep Hollingbery.

A. C. Morici, pres; James P. Hensley, vp & gen mgr; Logan T. Waterman, chief engr.

KHIQ (FM) (Feb. 21, 1960): 105.1 mc; 17.3 kw. Antenna height—130 feet. Stereocast by multiplex. P. O. Box 9311. Phone Hickory 6-4222. Ericsson, Spaulding & Stilgenbauer (original owner).

Rep Albert Chance (San Francisco); Fine Music H-Fi Broadcasters (East).

James C. Hodges, gen mgr; Dick Claus, prog dir; Merlin Knittel, chief engr.

KJAY (not on air; target date unknown): 1430 kc; 500 w, DA-D. Radio Carmichael.

Joseph E. Gamble, pres; Ron Reynolds, prog dir; Fred Volken, chief engr.

KJML (FM) (April 1, 1957): 106.5 mc; 2.7 kw. Antenna height—140 feet. (CP 20 kw. Antenna height—360 feet.) 2861 El Paso Lane, zone 21. Phone Ivanhoe 3-2530. Town and Country Broadcasters Inc. (acquired station May 14, 1958).

Rep Walker Rawalt.

Specialty programs: German, ½ hr. wkly.

Louis Gerlinger, pres & gen mgr; James W. Crow, station mgr; Felton (Mac) Mailes, prog dir; William T. White, chief engr.

KRAK (1926): 1140 kc; 50 kw, DA-1. Hotel Senator, zone 14. Phone Gilbert 1-6464. Golden Valley Broadcasting Co. (acquired station Jan. 20, 1960).

Network ABC. Rep Adam Young.

Manning Slater, pres & gen mgr; Felix Adams, coml mgr; Bill Jones, prog dir; Robert LaRue, chief engr.

KROY (1937): 1240 kc; 1 kw-D, 250 w-N. 1010 11th St., zone 14. Phone Gilbert 3-2525. John T. Carey Inc. (acquired station Dec. 1, 1959). See Lincoln Dellar Stations in "Group Ownership."

Rep Venard, Torbet & McConnell (East); Feltis. Lincoln Dellar, pres; Bill Weaver, vp & gen mgr; Mark Ford, prog dir; Bob Stophan, chief engr.

KSFM (FM) (Oct. 2, 1959): 96.9 mc; 64 kw. Antenna height—270 feet. Stereocast by multiplex. 5831 Rosebud La., zone 21. Phone Edgewood 1-1970. KSFM Inc. (acquired station Jan. 11, 1961).

Rep J. A. Lucas; Western Fm Sales.

Specialty programs: Spanish, 2 hrs. wkly.

Robert Wiley Dobbins, pres & gen mgr; George Goodwin, stn mgr; Felton M. Mailles, prog dir; Jay P. Chambers, sls mgr; Gene Herriott, news dir; Robert E. Stofan, chief engr.

KXOA (Aug. 1, 1945): 1470 kc; 5 kw-D, 1 kw-N, DA-2. P. O. Box 3094, zone 15. Phone Wabash 5-2717. TWX SC 194U. Cal-Val Radio Inc. (acquired station Feb. 1, 1958).

Rep Howard.

Riley R. Gibson, pres & gen mgr; Maurice "Doc" Hill, stn mgr; Gary Lorenson, sls mgr; Dan Gates, prog dir.

KXOA-FM (June 10, 1947): 107.9 mc; 12.5 kw. Antenna height—170 feet. Duplicates KXOA (above).

KXRQ (FM) (Nov. 1, 1959): 98.5 mc; 3.5 kw. Antenna height—255 feet. P. O. Box 699, zone 3. Phone Gilbert 3-1003. Dale W. Flewelling (original owner).

Dale W. Flewelling, pres & gen mgr; Pete Watts, coml mgr; Paul Thompson, prog dir; Darrell Forney, prom mgr; Harry C. Ammon, chief engr.

SALINAS, Monterey County

KCTY: (not on air; target date unknown): 980 kc; 1 kw, DA-D. Allen C. Bihham Jr.

KDON (1935): 1460 kc; 5 kw, DA-1. 425 N. Main St. Phone Harrison 2-6464. KDON Inc. (acquired station Nov. 15, 1960).

Rep Eastman.

Specialty programs: Spanish, 3 hrs.; Yugoslav, 1 hr., both wkly.

John B. Rushmer, pres; Edward Pio, gen mgr; Nat Stevens, prog dir; Hud Stevens, news dir; Ken Warren, chief engr.

KSBW (1947): 1380 kc; 5 kw, DA-2. Central California Communications Corp. See John C. Cohan Stations in "Group Ownership."

KSBW-FM (1960): 102.5 mc; 18.5 kw. Antenna height—2270. Same licensee as KSBW (above). KSBW-TV: Tv companion of KSBW-AM-FM.

SAN BERNARDINO, San Bernardino County

KCKC (Oct. 15, 1947): 1350 kc; 500 w, DA-N. (CP 5 kw-D, 500 w-N, DA-2.) P. O. Box 269. Phone Turner 5-0245. Joseph H. & Agnes I. McGillvra.

Network ABC.

Joseph H. McGillvra, gen mgr; Agnes I. McGillvra, coml mgr.

KRCS (FM) (not on air; target date unknown): 95.1 mc; 11.5 kw. Antenna height—1620 feet. Telemusic Co.

KFMW (FM) (June 15, 1959): 99.9 mc; 31 kw. Antenna height—1630 feet. P. O. Box 734. Phone Turner 9-9901. KGMJ Inc. See International Good Music Stations in "Group Ownership."

KFXM (1929): 590 kc; 1 kw, DA-2. 512 Fifth St. Phone Turner 9-3636. KFXM Broadcasting Co. (acquired station October 1956). See Tullis-Hearne Stations in "Group Ownership."

Rep Eastman.
Howard L. Tullis, pres; Norman Keats, gen mgr; Robert Bunnell, coml mgr; Roy L. Cordell, prog dir; Dale Ware, news dir; Lyle Kilgore, chief engr.

KMEN (1947): 1290 kc; 5 kw, DA-2. P. O. Box 1290. Phone Turner 9-1290. Radio Assoc. Inc. (acquired station July 26, 1959). See Colgreene Stations in "Group Ownership."

Network MBS.

Fin Hollinger, pres; Jack Turrall, stn mgr.

KRNO (August 1947): 1240 kc; 1 kw-D, 250 w-N (250 w when KPPC operates). 990 Colton Ave. Phone Turner 5-6555. KRNO Inc. (acquired station August 1959). See Trigg-Vaughn Stations in "Group Ownership."

Rep Bolling.

Verne Paule, gen mgr & prom mgr; Hal Hirschmann, coml mgr; George McManus, prog dir; Larry Smith, news dir; Robin Hill, chief engr.

***KVCR (FM)** (1953): 91.9 mc; 0.77 kw. Antenna height—minus 240 feet. 701 S. Mt. Vernon Ave. Phone Turner 8238. San Bernardino Valley College (original owner).

William D. Britton, gen mgr; Paul W. Ramsey, prog dir; Jim R. Blum, news dir; Jay Cox, chief engr.

SAN DIEGO, San Diego County

KBBW-FM (not on air; target date unknown): 102.5 mc; 38 kw. Antenna height—280 feet. Stereocast by multiplex. P. O. Box 15224, zone 15. Phone Juniper 3-3040. Biola Inc. (original owner).

Dr. Samuel H. Sutherland, pres; Phillip Butler, gen mgr; Lois Towne, prog dir; Dave Shivley, chief engr.

KCBQ (1946): 1170 kc; 50 kw-D, 5 kw-N, DA-2. P. O. Box 1629. Phone Belmont 2-7161. KCBQ Inc. (acquired station 1955). See Bartell Family Radio Group in "Group Ownership."

Rep Blair.

Lee Bartell, pres & mgng dir; James Neill, prog dir; Morris Jones, chief engr.

***KEBS (FM)** (Sept. 12, 1960): 89.5 mc; 0.78 kw. Antenna height—110 feet. State of Calif. San Diego State College, zone 15. Phone Juniper 2-4411, ext 255. State of Calif., San Diego State College (original owner).

Network Western Educational Radio Network.

Dr. Malcolm A. Love, pres; Kenneth K. Jones Jr., gen mgr; Frank W. Norwood, prog dir; Robert E. Lee, prod mgr; Arthur C. Wimer, news dir; Thomas E. Clayton, opns mgr; John C. Merino, chief engr.

KFMB (May 19, 1941): 540 kc; 5 kw, DA-N. 1405 Fifth Ave., zone 1. Phone Belmont 2-2114. TWX 6276. Transcontinent Television Corp. (acquired station June 24, 1959). See Transcontinent Stations in "Group Ownership."

Network CBS. Rep Petry.

David C. Moore, pres; George Whitney, vp & gen mgr; Jack Keiner, station mgr; Virgil Clemons, coml mgr; Geoff Edwards, prog dir; Len Troy, prom mgr; Phil Stewart, news dir; Chas. Abel, chief engr.

KFMB-FM (Sept. 21, 1959): 100.7 mc; 18.5 kw. Antenna height—630 feet. Same address and licensee as KFMB (above).

KFMB-TV: Tv companion of KFMB-AM-FM.

KFMX (FM) (1961): 96.5 mc; 30 kw. Antenna height—540 feet. Metropolitan Theatres Corp.

KGB (July 14, 1922): 1360 kc; 5 kw-D, 1 kw-N. P. O. Box 2088, zone 12. Phone Cypress 7-2201. TWX SD 6425. KGB Inc. (acquired station Aug. 1, 1954).

Network ABC. Rep H-R Representatives.

Marion R. Harris, pres & gen mgr; Robert S. Regan, vp, stn mgr & prog dir; Joe Harris, prom mgr; Lee Fowler, news dir; C. N. Duncan, chief engr.

KGB-FM (May 11, 1959): 101.5 mc; 74 kw. Antenna height—120 feet. Programming separate from KGB. Stereocast by multiplex.

Same address, licensee and staff as KGB (above).

KITT (FM) (1948): 105.3 mc; 120 kw. Antenna height—180 feet. U. S. Grant Hotel, zone 1. Phone Belmont 2-0144. Freddot Ltd. (original owner).

Fred Rabell, pres & gen mgr; Dorothy Rabell, opns mgr & prog dir; Ray Baker, coml mgr; Gerald Hansen, chief engr.

KJLM (FM) (Feb. 4, 1960): 98.1 mc; 4.5 kw. Antenna height—650 feet. 6907 Melrose Ave., Los Angeles, 38. Phone Webster 6-7225. E. Edward Jacobson (original owner).

Rep Good Music Broadcasters.

E. Edward Jacobson, pres; Hal Harrison, prom mgr; Leon Samberg, gen mgr & chief engr; Don Odum, coml mgr & prog dir.

KLRO (FM) (March 6, 1960): 94.9 mc; 40 kw. Antenna height—52 feet. Stereocast by multiplex. 823 U. S. Grant Hotel, zone 1. Phone Belmont 4-4181. Multi-Casting Corp. (original owner).

Rep Western Fm.

E. F. Weerts, pres & treas; A. L. Herzog, exec vp & sec; Jerry Nesler, gen mgr; Elaine Simeons, prog dir; Wally Freye, chief engr.

KOGO (1925): 600 kc; 5 kw, DA-1. P. O. Box 628. Phone Congress 2-2421. TWX SD 6290. Time Life Broadcast Inc. (acquired station April 1962). See Time Life Broadcast Inc. Stations in "Group Ownership." Also see "Newspaper Ownership."

Network NBC. Rep Katz.

William E. Goetze, vp & gen mgr; Wilson Edwards, stn mgr & sls dir; Rick Roberts, prog dir; John Allen Parker, news dir; Keth Nicholson, prom mgr; Leroy Bellwood, chief engr.

KOGO-FM (1956): 94.1 mc; 100 kw. Antenna height—640 feet. Same address and licensee as KOGO (above).

Rep QXR Network.

KOGO-TV: Tv companion of KOGO-AM-FM.

KPRI (FM) (June 26, 1960): 106.5 mc; 24.5 kw. Antenna height—230 feet. 2850 Fifth Ave., zone 1. Phone Cypress 7-3581. Radio KPRI Inc. (original owner).

Lawrence Shushan, pres & gen mgr; Glen Boyd, prog dir; Judy Rey, prom mgr; Sam Costello, news dir.

KSDO (October 1947): 1130 kc; 5 kw-D, 1 kw-N. DA-2. U. S. National Bank Bldg., zone 1. Phone Belmont 2-2041. Gordon Bcstg. of San Diego Inc. (acquired station July 23, 1959).

Sherwood R. Gordon, pres; Joseph Miller, gen mgr; Richard Venturino, prog dir; Otto Miller, news dir; Vern Milton, chief engr.

***KSDS (FM)** (September 1952): 88.3 mc; .375 kw. Antenna height—37 feet. 1425 Russ Blvd., zone 2. Phone Belmont 4-1062. San Diego Unified School District (original owner).

Charles H. Parker, gen mgr & chief engr; Paul A. Roman, radio arts instructor & prog dir.

KSEA (FM) (not on air; target date, not announced): 97.3 mc; 29.5 kw. Antenna height—97 feet. Suite 1007, 6399 Wilshire Blvd., Los Angeles. Seaboard Broadcasting Co.

KSON (1947): 1240 kc; 250 w. U. S. Grant Hotel, zone 1. Phone Belmont 3-3131. Broadmoor Broadcasting Corp. (acquired station February 1962).

Rep Hollingbery.

Dan McKinnon, pres; Ben Paschall, gen mgr; Mike McKinnon, coml mgr; Frank Pipes, prog dir; Carol Allen, prom mgr; Fred Lewis, news dir; Jack Rabell, chief engr.

KTSO (FM) (not on air; target date unknown): 103.7 mc (CP for 72 kw. Antenna height—365 feet). KGMJ Inc.

SAN FERNANDO, Los Angeles County

KGIL (October 1947): 1260 kc; 5 kw-D, 1 kw-N, DA-2. 13325 Van Nuys Blvd., Pacoima. Phone Triangle 7-3467. Pierce Brooks Broadcasting Corp. (acquired station July 1960). See Buckley-Jaeger Stations in "Group Ownership."

Rep Eastman.

Richard D. Buckley, majority owner; Norman Boggs, pres & gen mgr.

KSFV (FM) (not on air; target date, not announced): 106.3 mc; 1 kw. Antenna height—minus 115 feet. 4433 Berganio Drive, Encino, Calif. San Fernando Broadcasting Co.

Maurice Gresham, partner; Joseph Arnoff, partner.

KVFM (FM) (Nov. 14, 1958): 94.3 mc; 0.86 kw horizontal, 0.74 kw vertical. Antenna height—minus 130 feet. 211 S. Brand Blvd., Porter Hotel. Phone Empire 7-7167. Spectra Broadcasting Inc. (acquired station May 25, 1961).

Specialty programs: Spanish, 35 hrs. wkly.

Jerry Lewis, board chmn; Margaret L. Palmer, pres; Verne Vang, treas & admin mgr; Don Pedretti, vp & opns mgr; Del Moore, sec & prog dir; Jim Howard, sls mgr.

SAN FRANCISCO, San Francisco County

KABL (see Oakland).

KAFE (FM) (July 17, 1958): 98.1 mc (CP for 100 kw. Antenna height—1120 feet). Stereocast by multiplex. 3325 Fillmore St. Phone Walnut 2-2122. Hal Cox Co. (acquired station May 28, 1959).

Rep Spot Sales.

Specialty programs: French, ½ hr.; German, 2½ hrs., both wkly.

***KALW (FM)** (1940): 91.7 mc; 3.3 kw. 21st & Harrison Sts., zone 10 Phone Atwater 2-9341. San Francisco Unified School District (original owner).

K. L. Dragoo, prog dir; Kenneth M. Nielsen, chief engr.

KBAY-FM (Feb. 4, 1960): 104.5 mc; 29 kw, Antenna height—870 feet. KGMJ Inc. See International Good Music Stations in "Group Ownership."

KBCO (FM) (Dec. 28, 1959): 105.3 mc; 50 kw. Antenna height—810 feet. Stereocast by multiplex. Mt. Sutro, zone 14. Phone Montrose 1-2080. Bay Fm Broadcasters Inc. (original owner).

Rep Frederick Smith (East).

Specialty programs: Chinese, 9 hrs. wkly.

F. Evan Wilson, pres; Orville C. Schumacher, gen mgr.

KCBS (April 3, 1909): 740 kc; 50 kw, DA-2. Sheraton-Palace, zone 5. Phone Yukon 2-7000. Columbia Broadcasting System (acquired station Feb. 16, 1949). See CBS-Owned Stations in "Group Ownership."

Network CBS, CPRN. Rep CBS Radio Spot Sales.

Jules Dundes, vp gen mgr; Seymour Whitelaw, sls mgr; Robert Harris, adv & sls prom mgr; Max Trent, controlr; H. S. (Hank) Basayne, prog

mgr; Donald Mozley, news & pub affrs dir; Alan Cormack, chief engr.

KCBS-FM (Feb 1, 1948): 98.9 mc; 35 kw. Antenna height—640 feet. Duplicates KCBS (above).

KDFC (FM) (1947): 102.1 mc; 33 kw. Antenna height—1050 feet. Programming, address, licensee and staff same as KIBE Palo Alto, Calif.

KEAR (FM) (1947): 97.3 mc; 82 kw. Antenna height—1100 feet. 2728 San Bruno Ave., zone 24. Phone Deleware 3-3500. Family Stations Inc. (acquired station Feb. 4, 1959).

Harold Camping, pres; Dick Palmquist, exec dir; Jack French, gen mgr; Herb Wells, prog dir; Howard Bollenbach, chief engr.

KEWB (see Oakland).

KFAX (1926): 1100 kc; 50 kw-D, 1 kw-N, L-KYW. 1470 Pine St., zone 9. Phone Ordway 3-4148. Argonaut Broadcasting Co. (acquired station May 13, 1960). See Krisik-Wolf-Sturdevant-Dustin Stations in "Group Ownership."

Rep Hollingbery.

Specialty programs: Spanish, 6¾ hrs. wkly.

A. J. Krisik, pres; John F. Bayliss, gen mgr; Robert Emery, coml mgr & prog dir; Lucille Barrett, prom mgr; Shirley Murphy, news dir; Roger Roberts, chief engr.

KFRC (Sept. 24, 1924): 610 kc; 5 kw. 415 Bush St., zone 8. Phone Yukon 2-9200. TWX SF 442. RKO General Inc. (acquired station 1949). See RKO General Stations in "Group Ownership."

Rep: RKO General National Sales.

Thomas F. O'Neil, pres; Alfred Racco, gen mgr; Tom Marks, coml mgr; George Crowell, prog dir; Bill Sweeney, prom mgr; Cliff Engle, news dir; Tom Razovich, chief engr.

KFRC-FM (Nov. 30, 1960): 106.1 mc; 69 kw. Antenna height—1290 feet. Same address and licensee as KFRC (above).

KGO (Jan. 8, 1924): 810 kc; 50 kw, DA-1. 277 Golden Gate Ave., zone 2. Phone Underhill 3-0077. TWX SF147. American Broadcasting Paramount Theatres Inc. (acquired station 1944). See ABC-Owned Stations in "Group Ownership."

Network ABC; ABC Radio West. Rep Blair.

Leonard Goldenson, pres; Don B. Curran, gen mgr; Del Gore, sls mgr; Les Stein, prog dir; Ron Wren, prom mgr; Vic Reed, news dir; Harry Jacobs, chief engr.

KGO-FM (Nov. 3, 1947): 103.7 mc; 23.6 kw. Antenna height—930 feet. Duplicates KGO (above).

KGO-TV: Tv companion of KGO-AM-FM.

KKHI (1947): 1550 kc; 10 kw, DA-2. 340 Mason St., zone 2. Phone Yukon 6-2151. Atlas Bcstg. Co.

Rep Adam Young.

Frank Atlas, gen mgr; Richard Gravett, coml mgr; Jack Gilbert, opns & prog dir.

KKHI-FM (1959): 95.7 mc; 10.5 kw. Antenna height—1060 feet. Same address and licensee as KKHI above.

KMPX (FM) (Dec. 10, 1959): 106.9 mc; 40 kw. Antenna height—1140 feet. (CP 80 kw.) 1212 Columbus St. Phone Prospect 6-9214. Crosby-Pacific Broadcasting Co. (acquired station July 1, 1962).

Rep Walker-Rawalt.

Leon A. Crosby, gen mgr; W. Sam Samulski, sls mgr; Dan Charles, prog dir.

KNBR (April 8, 1922): 680 kc; 50 kw. 420 Taylor St., zone 2. Phone Graystone 4-8700. TWX 969. National Broadcasting Co. (acquired station July 1, 1932). See NBC-Owned Stations in "Group Ownership."

Network NBC. Rep NBC Spot Sales.

William B. Decker, gen mgr; Richard H. Gravett Jr., coml mgr; Jack R. Wagner, prog dir; Jane Morrison, prom mgr; William C. Roddy, news dir; Curtis D. Peck, mgr technical operations.

KNBR-FM (June 1, 1955): 99.7 mc; 45 kw. Antenna height—124 feet. Duplicates KNBR (above).

KPEN (FM) (Oct. 27, 1957): 101.3 mc; 46 kw. Antenna height—1220 feet. 1231 Market St. Phone Klondike 2-1013. Pacific Fm Inc. (original owner).

Rep Fine Music Broadcasters.

James Gabbert & Gary Gielow, co-gen mgrs; Wallace Brazeal, coml mgr; Wayne Jordan, prog dir; Peter Taylor, prom mgr; John Wickett, news dir; Sylvia Gray, women's dir; James Gabbert, chief engr.

KRON-FM (Feb. 16, 1959): 96.5 mc; 13.4 kw. Antenna height—1230 feet (CP for 28.5 kw. Antenna height—1770 feet). 929 Mission St., zone 19. Phone Garfield 1-1100. TWX SF 283. Chronicle Publishing Co. See "Newspaper Ownership."

KRON-TV: Tv companion of KRON-FM.

KSAN (June 7, 1922): 1450 kc; 1 kw-D, 250 w-N. 1111 Market St., zone 3. Phone Market 1-8171. Golden Gate Broadcasting Corp. (acquired station June 13, 1939).

Rep Bob Dore (N.Y. & Chicago); Sandeberg-Gates (L.A.); Wagner (Seattle); Dora Clayton (Atlanta).

Specialty Programs: Negro, 100%.

Norwood J. Patterson, pres & gen mgr; J. Walter Carroll, stn mgr; Martin L. Dinkins, coml mgr; Jim Randolph, prog dir; Dawn Patterson, prom mgr; Herb Campbell, news dir; Roger Skelton, chief engr.

KSAN-TV: Tv companion of KSAN.

KSAY (1958): 1010 kc; 10 kw-D, DA-D. 1550 California St., zone 9. Phone Prospect 6-6337. KSAY Broadcasting Co.

Grant Wrathall, pres & chief engr; Stanley G. Breyer, vp in charge of sales; Clair G. Halverson, gen mgr; Hal H. Hoffman, sls mgr.

KSFO (1925): 560 kc; 5 kw-D, 1 kw-N. 950 California St., zone 8. Phone Yukon 2-5500. TWX 1385. Golden West Broadcasters (acquired station August 1956). See Gene Autry Stations in "Group Ownership." Also see "Newspaper Ownership."

Rep AM Radio Sales.

Gene Autry, chmn of board; Robert O. Reynolds, pres; William D. Shaw, vp & gen mgr; James Brown Jr., sales mgr; Hugh Heller, prog dir; Louise Jorjorian, prom & pub mgr; Chet Casselman, news dir; Harry Bartolomei, chief engr.

KSFR (FM) (March 12, 1958): 94.9 mc; 35 kw. Antenna height—1140 feet. 10 Claude Lane, zone 8. Phone Yukon 6-2824. KSFR (original owner).

Rep Good Music Broadcasters.

H. Levitt, pres, gen & coml mgr; Bill Agee, prog dir; Chuck Schultz, prom mgr; Bill Walsh, chief engr.

KXXK (FM) (not on air; target date unknown): 88.5 mc; 110 kw. Antenna height—1270 feet. San Francisco Theological Seminary.

KYA (1926): 1260 kc; 5 kw-D, 1 kw-N. Number One Nob Hill Circle. Phone Exbrook 7-2500. TWX 393-8783. Churchill Broadcasting Corporation (acquired station Aug. 7, 1962).

Rep Petry.

Clinton D. Churchill, pres & gen mgr; Lewis H. Avery, vp & gen sls mgr; Bill Drake, prog dir; Paul Beck, chief engr.

KYA-FM (January 1959): 93.3 mc; 15 kw. Antenna height—660 feet. Duplicates KYA (above).

SAN GABRIEL, Los Angeles County

KALI (1942): 1430 kc; 5 kw, DA-2. 5723 Melrose Ave., Los Angeles, zone 38. Phone Hollywood 6-6161. Tele Broadcasters of California Inc. (acquired station February 1957). See Tele-Broadcasters Inc. Stations in "Group Ownership."

Rep TRTV Reps; Pearson.

Specialty programs: Spanish, 120 hrs. wkly.

H. Scott Kilgore, pres; James E. Coyle, vp, gen mgr, coml mgr & prog dir; Charles McKee, chief engr.

SAN JOSE, Santa Clara County

KEEN (June 21, 1947): 1370 kc; 5 kw-D, 1 kw-N, DA-2. Hotel De Anza, zone 13. Phone Cypress 4-0344. United Broadcasting Co. (original owner). Rep Hollingbery.

George M. Mardikian, pres; B. Floyd Farr, gen mgr; Phil Philley, sls mgr; George D. Snell, prog mgr & chief engr; Robt. J. Blum, natl sls mgr.

KEEN-FM (not on air; target date unknown): 100.3 mc; 14.5 kw. Antenna height—2580 feet. Will duplicate KEEN (above).

KLIV (1946): 1590 kc; 5 kw-D, 500 w-N, DA-N. P. O. Box 995. Phone Cypress 3-8030. TWX SJ 62. Cal-Radio Inc. (acquired station June 1, 1960). See "Newspaper Ownership."

Rep Howard.

Riley R. Gibson, pres & gen mgr; Bob Sobelman, sls mgr; Robert Holmes, prog dir; Charles Leech, prom mgr; Dean Webber, news dir; Maurice Hill, chief engr.

KLOK (Oct. 13, 1946): 1170 kc; 10 kw-D, 1 kw-N, DA-2. 2905 S. King Rd., zone 22. Phone 251-5170. Radio KLOK Inc. (original owner).

Reps National Time Sales; Ochs (Atlanta); Pickens (San Francisco); Oakes (Los Angeles).

Network National Spanish Language Network. Specialty programs: German 2 hrs.; Italian, 2 hrs.; Spanish, 6¼ hrs.; Portuguese, 1½ hrs.; Japanese, 7¼ hrs.; Yugoslav, 1 hr.; Scandinavian, 1 hr.; Greek, 2½ hrs.; Russian, 1 hr.; Ukranian, ½ hr.; Chinese, 1½ hrs.; English, 1½ hrs., all wkly.

E. L. Barker, pres; R. E. Ryan, gen mgr & coml mgr; Eugene Hogan, loc sls mgr; Ruth P. Fish, prog dir; Edward Grigg, prom mgr; Terry D. Lloyd, chief engr.

KPLX (FM) (March 15, 1962): 106.5 mc; 18 kw. Antenna height—270 feet. 925 Culebra Rd. Phone Diamond 4-1830. G. Stuart Nixon.

Stuart Nixon, pres.

KRPM-FM (July 1, 1959): 98.5 mc; 3.3 kw. Antenna height—minus 157 feet (CP for 3.4 kw. Antenna height—370 feet). 1506 Cherry Valley Dr., zone 25. Phone Cypress 7-3827. Audio House Inc. (original owner).

Rep Albert Chance.

Edward W. Meece, pres, gen mgr & chief engr.

KSJO-FM (December 1946): 92.3 mc; 1.4 kw. Antenna height—minus 66 feet. 1350 Story Road. Phone Cypress 4-5355. Patrick H. Peabody. See "Newspaper Ownership."

Russell V. Spencer, mgr.

KSJS (FM) (not on air; target date unknown): 90.7 mc; 0.085 kw. Antenna height—minus 170 feet. State of California. San Jose St. College.

KXRX (June 24, 1948): 1500 kc; 5 kw-D, 1 kw-N, DA-2. P. O. Box 167, zone 3. Phone Cypress 2-5080. San Jose Broadcasting Co. (original owner).

Rep Venard, Torbet & McConnell.

Joe E. Levitt, pres & gen mgr; Robert G. Campbell, coml mgr; Frank G. Kilpatrick, operations mgr; Robert W. Donnelly, prog dir; M. F. Rivas, prom mgr; LeRoy Kopp Jr; news dir; Herman R. Stalberg, chief engr.

SAN LUIS OBISPO, San Luis Obispo County

KATY (Dec. 13, 1949): 1340 kc; 1 kw-D, 250 w-N. P. O. Box 700. Phone Liberty 3-1340. KATY, Sweetheart of San Luis Obispo Inc. (acquired station November 1952).

Rep Meeker.

Maynard F. Marquardt, pres, gen mgr & coml mgr; Glenn O. Porter, vp, operations mgr & chief engr.

KATY-FM (December 1959): 96.1 mc; 3.8 kw. Antenna height—minus 510 feet. Duplicates KATY (above) part time.

KSly (Feb. 10, 1960): 1400 kc; 250 w. 1214 Higuera St., zone 1. Phone Liberty 3-9400. Berry

Broadcasters Inc. (acquired station 1961).

Rep Sandeberg-Gates.

KVEC (May 1937): 920 kc; 1 kw-D, 500 w-N. P. O. Box 787. Phone Liberty 3-8830. John C. Cohan (acquired station 1956). See John C. Cohan Stations in "Group Ownership."

Network ABC. Rep H-R Representatives.

John C. Cohan, pres; Bob Brown, gen & coml mgr; Daryl Kruse, prog dir; Russ James, news & farm dir; Charlie Mitchell, chief engr.

KVEC-FM (not on air; target date unknown): 93.3 mc; 30 kw. Antenna height—1220 feet. Stereocast by multiplex. Same licensee as KVEC (above).

KSBy-TV: Tv companion of KVEC-AM-FM.

SAN MATEO, San Mateo County

***KCSM-FM** (target date, May 30, 1963): 90.9 mc; 0.275 kw. Antenna height—305 feet. Peninsula & Delaware. Phone Diamond 2-1421. San Mateo Junior College District (original owner).

Dr. Julio L. Bortolazzo, pres; Dr. Jacob H. Wiens, coord, gen mgr & chief engr.

KOFY (1946): 1050 kc; 1 kw-D. 100 California St., San Francisco, zone 11. Phone Yukon 2-9933. Intercontinental Radio Inc. (acquired station March 1, 1960). See Tele-Broadcasters Stations in "Group Ownership."

Rep Tele-Radio & Tv Sales.

Specialty programs: Spanish, 66 hrs. wkly.

H. Scott Killgore, pres; F. T. Crennan, gen mgr; Jess Carlos, prom mgr; Richard McDonnell, chief engr.

SAN RAFAEL, Marin County

KTIM (May 1947): 1510 kc; 1 kw-D. 1040 B St. Phone Glenwood 6-1510. Marin Broadcasting Co. (original owner). See "Newspaper Ownership."

Rep Hopewell; Best.

Roy A. Brown, pres; Hugh Turner, vp, gen mgr & chief engr; Chuck Pendleton, coml mgr; William Thompson, prog dir; Karl Barron, news dir.

KTIM-FM (June 1, 1961): 100.9 mc; 0.87 kw. Antenna height—245 feet. Duplicates KTIM 65% (approx).

SANTA ANA, Orange County

KFIL (FM) (Feb. 6, 1960): 106.3 mc; 1 kw horizontal; 0.925 kw vertical. Antenna height—145 feet. 1650 S. Harbor, Anaheim. Phone Prospect 6-3990. KFIL Broadcasting Co. (original owner).

Gus S. Malpee, pres; gen mgr & chief engr; Russell Kerr, coml mgr; Bob Meyers, prog & news dir; Jack W. Sayles, prom mgr; Hal Ralston, cont dir; Vicky Leming, society edit.

KWIZ (November 1926): 1480 kc; 5 kw-D, 1 kw-N, DA-2. 105 East Fifth St. Phone Kimberly 7-5581. Voice of the Orange Empire Inc. Ltd. (acquired station April 1932).

Rep Forjoe.

Specialty programs: Spanish, 10½ hrs. wkly. Ernest L. Spencer, pres; George C. Allen Jr., gen mgr; James S. Harrison, prog dir; Linda Slocum, prom mgr; Gary Lake, news dir; William Harmongies, chief engr.

KWIZ-FM (1947): 96.7 mc; 1 kw. Antenna height—160 feet. Same address, licensee & staff as KWIZ.

SANTA BARBARA, Santa Barbara County

KACL (March 2, 1962): 1290 kc; 500 w-D. Radio Sq. Phone Woodland 3-1436. Riviera Broadcasting Co. Inc. (original owner).

Specialty programs: Spanish, 2 hrs. wkly.

Roy P. Dolley, pres; Roger L. Hagadone, vp & gen mgr; Tom McManus, prog dir; Bern Solyn, chief engr; Cherie Kaplun, women's dir.

KDB (April 1, 1926): 1490 kc; 1 kw-D, 250

w-N. Mar Monte Hotel. Phone 966-4131. KDB Broadcasting Co. (acquired station Sept. 1, 1956). Reps Sandeberg-Gates; Weed.

L. Menard, ptrn & gen mgr; Vic Fergie, news dir; Guy Saleme, chief engr.

KDB-FM (Oct. 14, 1960): 93.7 mc; 5 kw. Antenna height—minus 1000 feet. Duplicates KDB (above).

KGUD (not on air; target date unknown): 990 kc; 1 kw, DA-D. Suite 810, Granada Bldg., 1216 State St. Phone 963-1601. Metropolitan Theatres Corp. (original owner).

Rep J. A. Lucas.

Sherrill C. Corwin, pres; Paul J. Haller, gen mgr; William C. Davies, prog dir; Louis R. Pheil, chief engr.

KGUD-FM (not on tar; target date unknown): 99.9 mc; 37 kw. Antenna height—550 feet. Same licensee as KGUD (above).

KJST (1947): 1340 kc; 1 kw-D, 250 w-N. Balboa Bldg., 735 State St. Phone Woodland 6-3981. Western States Radio Inc. (acquired station June 1, 1960).

Rep Hollingbery.

Specialty programs: Italian, 2 hrs.; Spanish, 12 hrs., both wkly.

J. P. Wardlaw Jr., pres & gen mgr; Bob Jones, station mgr; Bob Olson, prog dir; John Collins, news dir; Ray Kubly, chief engr.

KMUZ (FM) (April 18, 1961): 103.3 mc; 105 kw. Antenna height—2980 feet. 4050 State St. Phone Woodland 7-5680. Tri Counties Broadcasting Co. (original owner).

William H. Buckley, pres; Lloyd Jones, chief engr.

KRCW (FM) (Sept. 1, 1957): 97.5 mc; 17.5 kw. Antenna height—2900 feet. 818 State St. Phone 965-0800. Channel Broadcasting Co. Inc. (original owner).

Rep Walker-Rawalt.

Dorothy A. Warren, pres; Cameron A. Warren, vp & gen mgr; Roger A. Clarke, prog dir.

KTMS (Oct. 31, 1937): 1250 kc; 1 kw, DA-1. P. O. Drawer NN. Phone Woodland 6-3911. News-Press Publishing Co. (original owner). See "Newspaper Ownership."

Network ABC; NBC. Rep Raymer.

Specialty programs: Italian, 1 hr.; Spanish, 1½ hrs; both wkly.

Thomas M. Storke, pres; C. A. Storke, vp; Joseph W. Benes, gen mgr, coml mgr & prog dir; Ford Warner, news dir; William C. Horton, chief engr; Murray Phillips, farm dir.

SANTA CLARA, Santa Clara County

..... (FM) (not on air; target date unknown): 103.3 mc; 1.65 kw. Antenna height—570 feet. Robert E. & Marcella Podesta.

SANTA CRUZ, Santa Cruz County

KSCO (Sept. 21, 1947): 1080 kc; 10 kw-D, 500 w-N. DA-N. P. O. Box 1080. Phone Greenwood 5-1080. Radio Santa Cruz (original owner). See "Newspaper Ownership."

Rep Webb.

Charles V. Berlin, managing partner & chief engr; Chuck McFadden, news dir.

KSCO-FM (Sept. 2, 1961): 99.1 mc; 24 kw. Antenna height—minus 250 feet. Same licensee as KSCO (above).

SANTA MARIA, Santa Barbara County

KCOY (1956): 1440 kc; 1kw, DA-N. P. O. Box 166. Phone Walnut 5-2644. Arenez Broadcasters (acquired station May 16, 1955).

Network ABC. Rep Venard, Torbet & McConnell. James H. Ranger, pres & gen mgr; Ed J. Zuchelli, coml mgr; Ed Mack, prog dir; Ken Brown, prom mgr; Morey Kaplan, news dir; Fred Ray, chief engr.

KEYM-FM (Nov. 4, 1958): 99.1 mc; 3.2 kw. Antenna height—minus 135 feet. Stereocast by multiplex. 114 W. Church St. Phone Walnut 5-8807. Santa Maria Broadcasting Co. (original owner).

Reps Walker-Rawalt; Harlan Oakes. Merritt Johnson, gen mgr; Neal Hales, coml mgr; Jim Carey, prog dir; Bob McGraw, news dir; Frank Nesmith, chief engr.

KHER (not on air; target date unknown): 1600 kc; 500 w-D. Artistry In Radio Co.

KSEE (Sept. 1, 1961): 1480 kc; 1 kw-D. P. O. Box 442. Phone Walnut 2-1777. Cal-Coast Broadcasters (original owner).

Rep Hollingbery. Specialty programs: Spanish, 12 hrs. wkly. Edward E. Urner, gen mgr; Bill Sinclair, stn mgr; Pete Moller, prog dir; Steve Taylor, news dir; Phil Wahl, chief engr.

KSMA (1945): 1240 kc; 250 w. P. O. Box 736. Phone Walnut 5-2582. James M. Hagerman and John I. Groom (acquired station April 1, 1951). Rep Sandeberg-Gates.

John I. Groom, James M. Hagerman, co-mgrs; Henry J. Neiggeman, coml mgr; Gilbert Boucher, prog dir; Dean Cull, chief engr.

KSMA-FM (1960): 102.5 mc; 27 kw. Antenna height—minus 57 feet. Duplicates KSMA (above).

SANTA MONICA, Los Angeles County

***KCRW** (FM) (Jan. 1, 1946): 89.9 mc; 0.4 kw. Antenna height—minus 310 feet. 1815 Pearl St. Phone Exbrook 9-7711. Santa Monica Unified School District (original owner).

Dr. Goodwill, pres; Earl Dible, prom mgr; Hillis M. Brown, chief engr.

KDAY (1947): 1580 kc; 50 kw, DA-D. 1549 N. Vine St., Hollywood 28. Phone Hollywood 1-9981. Continental Broadcasting of California Inc. (acquired station May 9, 1962). See Rollins Stations in "Group Ownership."

Rep Continental Broadcasting Inc. Specialty programs: Negro, 90 hrs. wkly. O. Wayne Rollins, pres; Albert R. Lanphear, vp & gen mgr; Lon Boutin, coml mgr; Kelley Daniels, prog dir; Robert Dye, chief engr.

KSRF (FM) (Dec. 22, 1960): 103.1 mc; 1 kw horizontal; 0.63 kw vertical. Antenna height—minus 165 feet. Pacific Ocean Broadcasting Inc. (acquired station March 1, 1962).

George A. Baron, gen mgr; Sandra Howe, cont dir; Lawrence Larson, traf dir.

SANTA PAULA, Ventura County

KSPA (1948): 1400 kc; 250 w. 110 Middle Road. Phone Jackson 5-6333. Frank James & Christie Palmer James (acquired station Jan. 1, 1957).

Specialty programs: Spanish, 118 hrs wkly. Franklin James, gen mgr.

SANTA ROSA, Sonoma County

KHUM (Dec. 3, 1961): 1580 kc; 500 w-D. 2200 Santa Rosa Ave. Phone Liberty 5-1881. Bay Area Electronics Inc.

Richard N. Taylor, gen mgr.

KJAX (Dec. 7, 1958): 1150 kc; 5 kw-D. 500 w-N. DA-2. Hotel Santa Rosa. Phone Liberty 5-9060. KJAX Inc. (acquired station 1961).

John K. Withers, pres. **KSR0** (May 1937): 1350 kc; 5 kw, DA-N. P. O. Box 1597. Phone Liberty 5-3313. Finley Broadcasting Co. (original owner). See "Newspaper Ownership."

Rep Hollingbery. Mrs. E. L. Finley, pres; Frank McLaurin, gen mgr; Dan Galvin, coml mgr; Merle Ross, prog dir; Gordon Lofgren, prom mgr; Fred Allen, news dir; Hilmar Cann, chief engr.

KVRE (April 1, 1962): 1460 kc 1 kw, DA-D.

2555 Bennett Valley Road. Phone Liberty 5-2024. Santa Rosa Broadcasting Co. (original owner).

Thomas L. Brennen, pres; Joseph T. Nixon, gen mgr; Robert Byrne, sls mgr; Miles Richmond, prog dir; Raoul Goforth, prod mgr; Ralph Emery, farm dir; Mike Crawford, news dir; James Young, chief engr.

SIERRA MADRE, Los Angeles County

KMAX (FM) (Dec. 3, 1960): 107.1 mc; 0.85 kw. Antenna height—minus 700 feet. P. O. Box 324. Phone Elgin 5-9075; Murray 1-8769. Sierra Madre Broadcasting Co. (original owner).

Specialty programs: Negro, 1 hr.; Spanish, 1 hr., both wkly.

Max H. Isoard, pres, gen mgr & chief engr; Mary Ellen Isoard, coml mgr, prog dir & news dir; Larry Reichman, prom mgr.

SONORA, Tuolumne County

KVML (1948): 1450 kc; 250 w. P. O. Box 967. Phone Jefferson 2-7426. Sonora Broadcasting Co. (acquired station April 1, 1960).

Network ABC; Keystone. Rep Webb. Ralph P. Bowen, gen mgr, prog dir & chief engr; John Camp, coml mgr.

STOCKTON, San Joaquin County

***KCVN** (FM) (1947): 91.3 mc; 3.4 kw. Antenna height—70 feet. KCVN, University of the Pacific, zone 4. Phone 464-0129. U. of the Pacific (original owner).

Dr. John Dennis, dir of bcstg; Rod C. Rigg, chief engr.

KJOY (1947): 1280 kc; 1 kw, DA-N. 110 N. Eldorado St. Phone Howard 6-2844. Joseph Gamble Stations Inc. (acquired station October 1953).

Specialty programs: Spanish, 7 hrs wkly. Rep McGavren.

Joseph E. Gamble, pres; Ort J. Lofthus, gen mgr; Ken Minaryd, coml mgr; Alan Oak, prog dir; Ron Reynolds, opns dir & prom mgr; Spencer Tyler, news dir; James Tracewell, chief engr.

KSTN (November 1949): 1420 kc; 5 kw-D, 1 kw-N. DA-2. 2171 Ralph Ave., zone 6. Phone Howard 4-7338. San Joaquin Broadcasting Co. (original owner).

Rep Hollingbery. Specialty programs: Spanish, 13½ hrs. wkly. Knox LaRue, pres; Coy Baker, gen mgr; Ray Golden, prog dir; Jerry Teel, prom mgr; J. D. Jones, news dir; David Harrison, chief engr.

KSTN-FM (1962): 107.3 mc; 8.9 kw. Antenna height—1570 feet. Duplicates KSTN (above).

KWG (Nov. 21, 1921): 1230 kc; 1 kw-D, 250 w-N. P. O. Box 5007. Phone Howard 5-2611. Royal Bear Broadcasters Inc. (acquired station Nov. 14, 1961).

Network ABC. Rep Venard, Torbet & McConnell. Specialty programs: Italian, 1 hr.; Spanish, 14 hrs., both wkly.

Roland B. Vaile, pres & gen mgr; Ted Carlsen, stn mgr; Ed Jeffery, prog & news dir; John Molline, chief engr.

SUSANVILLE, Lassen County

KSUE (April 22, 1948): 1240 kc; 1 kw-D, 250 w-N. P. O. Box 501. Phone 2020. James E. McKahan (original owner).

Network Keystone. Rep Tracy Moore (Los Angeles).

James E. McKahan, pres & gen mgr; Gwen W. Burr, coml mgr; Ernest Moffet, prog dir; Jill Cunn, news dir; Hal Houston, chief engr.

TAFT, Kern County

KTKR (March 16, 1948): 1310 kc; 1 kw-D. P. O. Bin WW. Phone Roger 5-6101. Louise E. & Gerald K. Mann (acquired station April 8, 1959).

Louise E. & Gerald K. Mann, co-owners; Louise E. Mann, gen mgr, coml mgr & prog dir; Jerry Mann, news dir; Ken Aitken, chief engr.

TAHOE VALLEY, El Dorado County

KTHD (not on air; target date unknown): 590 kc; 1 kw, DA-D. Harrold Broadcasting Co.

THOUSAND OAKS, Ventura County

..... (FM) (not on air; target date unknown): 92.7 mc; 3 kw. Antenna height—minus 20 feet. Thousand Oaks Broadcasting Co.

TRUCKEE, Nevada County

KHOE (June 1959): 1400 kc; 1 kw-D, 250 w-N. P. O. Box 247. Phone Luther 7-9986. Robert Sherman (acquired station Jan. 1, 1961).

Network MBS. Rep Pearson. Robert Sherman, pres; Lloyd L. Spangenburg, gen mgr; Phillip Little, chief engr.

TULARE, Tulare County

KCOK (Aug. 1, 1946): 1270 kc; 1 kw, DA-N. (CP 5 kw-D, 1 kw-N, DA-N.) P. O. Box 119. Phone Murdock 6-2866. KCOK Inc. (acquired station August 1957).

Network MBS. Rep Sandeberg-Gates. Specialty programs: Portuguese, 11 hrs. Keith Munger, pres & gen mgr; Dene Simpson, coml mgr; Casey Santos, prog dir; Ken Clifford, news dir; Elbert Dean, chief engr.

KGEN (January 1957): 1370 kc; 1 kw-D. P. O. Box 122, Hanford, Calif. Phone Murdock 6-3406. Mrs. Meldean Upp (acquired station July 1959).

Rep Grant Webb. Specialty programs: Spanish, 2 hrs wkly. Mrs. Meldean Upp, pres; Donald E. Upp, M.D., gen mgr; Donna Dean, coml mgr; Harold Williams, prog dir; Rodney Hardin, prom mgr; Dean Lee, chief engr.

TURLOCK, Stanislaus County

KCEY (October 1949): 1390 kc; 1 kw, DA-N. (CP for 5 kw, DA-2). P. O. Box 1390. Phone Mercury 2-1390. KTUR Inc. (acquired station June 1, 1959).

Networks: Keystone, United Pacific. Rep Spot Time Sales. Specialty programs: Spanish, 1 hr; Portuguese, 10½ hrs. wkly.

Harrison M. Fuerst, pres; Dean Huttmann; mgr & coml mgr; George Ensign, prog dir; Buck Clausen, farm dir; Jane Lindenberg, news dir; Maxon B. Sayre, chief engr.

KHOM (FM) (July 6, 1961): 93.1 mc; 3.5 kw (Antenna height—94 feet. Stereocast by multiplex. 208 Lander Ave. Phone 632-4223. House of Music (original owner).

Specialty programs: French ½ hr.; Swedish, ½ hr., both wkly. Donald E. Johnson, pres & gen mgr; Charles R. Palmquist Jr., stn mgr; Donald Krieger, prog dir; Cedric Benjamin, chief engr.

TWENTY-NINE PALMS, San Bernardino County

KDHI (April 3, 1961): 1250 kc; 1 kw-D. P. O. Box 908. Phone 367-2345. Hi-Desert Broadcasting Corp. (original owner).

Rep Continental Radio Sales. Art Sipherd, pres & gen mgr; George Osborn, coml mgr & chief engr; Adeline F. Sipherd, prog dir; Ernie Siegrist, news dir.

UKIAH, Mendocino County

KMSL (Dec. 9, 1960): 1250 kc; 500 w-D. P. O. Box 645. Phone Homestead 2-8621. Edward B. Mulrooney.

Network MBS. Rep Pearson. Ed Mulrooney, pres & gen mgr.

KUKI (Dec. 1, 1950): 1400 kc; 1 kw-D, 250 w-N. P. O. Box 638. Phone Homestead 2-4771. Marguerite E. Sims (original owner). Rep Sandeberg-Gates. Marguerite E. Sims, owner; John Franklin Oliveira, gen mgr, coml mgr & chief engr; Phillip Trine, prog dir; Aaron Remington, news dir.

VALLEJO, Solano County

KNBA (1947): 1190 kc; 250 w-D. P. O. Box 1112. Phone Midway 4-8944. Mary Elizabeth Reid. Rep Theo Hall. Don J. Curzon, gen mgr.

VENTURA-OXNARD, Ventura County

KAAR (FM) (see Oxnard).

KOXR (see Oxnard).

KUDU (1948): 1590 kc; 1 kw. DA-1. S. Mills Road, Ventura. Phone Miller 2-2125. Tri-Counties Public Service Inc. (acquired station 1957). Rep Walker Rawalt (N.Y.); Harlan Oakes (Los Angeles).

Claude E. Brimm, gen mgr; David Schwartz, sales mgr; William Williams, prog dir; Jay Vanderpool, news dir.

KUDU-FM (not on air; target date unknown): 95.1 mc, 28 kw. Antenna height—minus 27 feet. Same address, licensee & staff as KUDU (above).

KVEN (March 1948): 1450 kc; 250 w. (CP for 1 kw-D, 250 w-N, DA-D). P. O. Box 1611. Phone Miller 3-8675. Coast Ventura Co. (original owner).

Network MBS. Rep Pearson. Specialty programs: Spanish, 12 hrs. wkly. Carroll Hauser, pres; Sidney M. Held, gen mgr; Bob Godeck, coml mgr; Jerry Thomas, news dir; Fred M. Hall, prog dir & chief engr.

KVEN-FM (Sept. 1, 1961): 100.7 mc; 39 kw. Antenna height—1210 feet. Same licensee & staff as KVEN (above).

VICTORVILLE, San Bernardino County

KCIN (Sept. 1 1961): 1590 kc; 500 w-D. Victor Valley Shopping Center. Phone Chapel 5-8635. Victor Valley Broadcasters Inc. (original owner). Rep Venard, Torbet & McConnell. Jerry Carr, pres; D. Wood, coml mgr; Steve Janwick, prog dir; Warren Deacon, news dir; Ralph Calia, chief engr.

VISALIA, Tulare County

KONG (January 1948): 1400 kc; 250 w. P. O. Box 1429. Phone Redwood 4-5811. Air Ways Inc. (acquired station June 1, 1957). Repts J. A. Lucas; Feltis, Dove, Cannon (Seattle-Portland).

Specialty programs: Spanish, 1½ hrs. wkly. Harry E. Layman, pres & gen mgr; Carl Switzer, coml mgr; Don Bell, prog dir; Mike Kirmeyer, news dir; Russ Swamb, chief engr.

KONG-FM (Sept. 1, 1961): 92.9 mc; 3.3 kw. Antenna height—267 feet. Same licensee as KONG (above). Stereocast by multiplex.

WALNUT CREEK, Contra Costa County

KWME (FM) (Dec. 10, 1959): 92.1 mc; 0.25 kw. Antenna height—97 feet. 1822 Mount Diablo Blvd. Phone Yellowstone 4-5300. Walnut Creek Broadcasters (original owner). Wellington Morse, gen mgr.

WASCO, Kern County

KWSO (May 17, 1950): 1050 kc; 1 kw-D. P. O. Box 366. Phone Plateau 8-2145. Maple Leaf Broadcasting Co.

WATSONVILLE, Santa Cruz County

KOMY (1937): 1340 kc; 1 kw-D, 250 w-N. 40 Atkinson Lane. Phone Parkway 4-5641. KOMY Inc. (acquired station Dec. 1, 1961).

Network MBS. Rep Pearson. Specialty programs: Spanish, 9 hrs. wkly. Robert H. Dolph, pres; Frank E. Mitchell, gen mgr; Sam Kent, coml mgr; Perry Hotchkiss, prog dir, prom mgr & news dir; Ken Reed, chief engr.

KOMY-FM (not on air, target date unknown): 92.9 mc; 3.1 kw. Antenna height—minus 195 feet. Same licensee as KOMY (above).

WEED, Siskiyou County

KDAD (not on air; target date, not announced): 800 kc; 1 kw-D. P. O. Box 68, Klamath Falls, Ore. J. C. Lemire. Jay C. Lemire, pres.

WEST COVINA, Los Angeles County

KDWC (FM) (Nov. 18, 1957): 98.3 mc; 0.81 kw. Antenna height—minus 265 feet. Phone Yorktown 2-9020. Pacific South Broadcasting Co. (original owner).

J. Kent Blanche, pres; William A. Dalgliesh & William S. Mountford, co-managers; Loren Lundy, prog dir.

KGRB (not on air; target date unknown): 900 kc; 250 w, DA-D. 108 N. McCadden Place, Los Angeles 4. Phone West Covina 330-3181. Robert Burdette & Assoc. (original owner).

Robert Burdette, pres & gen mgr; Doug Nelson, chief engr.

WOODLAND, Yolo County

KATT (FM) (Feb. 4, 1961): 102.5 mc; 33 kw. Antenna height—180 feet. 1246 Fortna Ave. Phone Mohawk 2-6305. Interstate Broadcasting Co. (original owner).

Network ABC. Rep Gill-Perna. Specialty programs: Spanish, 7 hrs. wkly. K. K. Sagara, pres; Fred D. White, gen mgr.

YREKA, Siskiyou County

KSYC (July 27, 1947): 1490 kc; 1 kw-D, 250 w-N. Route 1. Phone Victor 2-4158. Northern Broadcasting Co. (acquired station June 30, 1960). See "Newspaper Ownership."

Network ABC. Rep Sandeberg-Gates. Ralph W. Lake, pres; Holt C. Wardrip, vp, stn mgr & coml mgr.

YUBA CITY, Sutter County

KAGR (June 1953): 1450 kc; 100 w. 826 Plumas St. Phone Sherwood 3-7343. Ballard & Behr Enterprises (acquired station Nov. 15, 1961).

Network Keystone. Repts J. A. Lucas (West Coast); Continental Radio Sales (NY, Chicago, Phila.).

Specialty programs: Spanish 9 hrs. wkly. Bud B. Ballard, gen mgr & chief engr; William "Bill" De Ceasere, coml mgr; Stan Statham, prog dir; Pete Ladd, news dir.

KUBA (January 1948): 1600 kc; 5 kw-D, 500 w-N. 424 Fifth St., Marysville. Phone Sherwood 3-7309. Peachbowl Broadcasters Inc. (original owner).

Reps Sandeberg-Gates; Fifth Ave. Repts. Specialty program: Spanish, 8 hrs. wkly. C. V. Ullom, co-owner & pres; Roger R. Hunt, co-owner & gen mgr; Lloyd H. Klemp, coml mgr; Donald M. Taylor, prog dir; Bob McCann, prom mgr; Hedley W. Hall, news dir; Carl W. Pendergraft, chief engr.

COLORADO

*Non-commercial.

CALL COLLINS



Blair Dobbins

Box 222, Route 3

Boulder, Colorado

Phone: Hillcrest 2-6163

ALAMOSA, Alamosa County

KGIW (Feb. 27, 1929): 1450 kc; 250 w. P. O. Box 179. Phone Juniper 9-2569. Radio Station KGIW (acquired station 1955).

Network ABC, MBS, Keystone, Intermountain. Rep Avery-Knodel.

Specialty programs: Spanish, 7 hrs. wkly. Lloyd Allen, gen mgr & chief engr; Dave Melton, coml & prom mgr; Ken Fenter, prog & news dir; Mary Allen, women's dir.

ARVADA, Jefferson County

KDAB (Jan. 9, 1962): 1550 kc; 10 kw-D. P. O. Box 1. Phone 421-1550. Denver Area Broadcasters (acquired station June 1, 1961).

Ron Curtis, gen mgr; Joe Sutton, coml mgr; Jack Diamond, prog dir; Marlene Williams, prom mgr; Larry Green, news dir; Stan Ransom, chief engr.

ASPEN, Pitkin County

KSN0: 1260 kc; 5 kw-D. Aspen Broadcasting Co.

AURORA, Denver County

KOSI (1954): 1430 kc; 5 kw-D, 500 w-N, DA-N. P. O. Box 98, Denver 8. Phone Empire 6-2695. Armstrong Broadcasting Corp. (acquired station Aug. 28, 1959).

Network MBS. Rep McGavren. W. L. Armstrong, pres & gen mgr; Robert N. Kindred, gen sls mgr; Lyle Dean, opns mgr; James Church, chief engr.

BOULDER, Boulder County

KBOL (Feb. 15, 1947): 1490 kc; 1 kw-D, 250 w-N. P. O. Box 146. Phone Hillcrest 2-2242. Boulder Radio KBOL Inc. (original owner).

Network Intermountain-ABC West. Rep Holman. Russel Shaffer, pres & gen mgr; Gene Palm, coml mgr; Roger Cracraft, prog dir; Gordon Oasheim, news dir; Herb Livingston, chief engr.

KDEY (not on air; target date unknown): 1360 kc; 500 w, DA-D. Kenneth G. & Misha S. Prather.

KRNW (FM) (Oct. 1, 1955): 97.3 mc; 2 kw. Antenna height—minus 730 feet. 1305 Spruce St. Phone Hillcrest 2-5797. Colorado Recording Co.

Robert N. Wilkinson, owner, gen mgr & chief engr.

BRIGHTON, Adams County

KBRN (1956): 800 kc; 500 w-D. 77 S. 4th St. Phone Atlas 8-0956 (Denver). Mile High Broadcasting Co. (acquired station June 1959).

Rep Harlan G. Oakes. Arline Steinbach, gen mgr.

CANON CITY, Fremont County

KRLN (Aug. 15, 1947): 1400 kc; 250 w-SH. P. O. Box 858. Phone Crestwood 5-2400. Royal Gorge Broadcasters Inc. (original owner).

Network ABC, MBS, Keystone, Intermountain. Raymond M. Beckner, pres; Ray Beckner, gen mgr; Ed Wood, chief engr.

COLORADO SPRINGS, El Paso County

KCMS (See Manitou Springs listing).

KFMH (FM) (May 2, 1959): 96.5 mc; 23 kw. Antenna height—2300 feet. P. O. Box 1078. Phone Melrose 4-7662. KFMH Inc.

KLST (FM) (Aug. 22, 1962): 94.3 mc; .40 kw. Antenna height—minus 575 feet. Little London Broadcasting Co.

Douglas W. Dailey, pres & gen mgr.

KPIK (June 28, 1957): 1580 kc; 5 kw-D. P. O. Box 2422. Phone Melrose 4-1503. Western Broadcasting Co. (original owner). See Pinkston-Elmore Stations in "Group Ownership."

Rep Pearson.

Don Drennan, gen mgr & coml mgr; Kenneth Randol, prog dir; James Green, chief engr.

*KRCC (FM) (1951): 91.3 mc; 0.165 kw. Antenna height—minus 480 feet. Colorado College. Phone Melrose 4-7744. Colorado College (original owner).

KRDO (March 1947): 1240 kc; 250 w (CP 1 kw-D, 250 w-N). P. O. Box 1457. Phone Melrose 2-1515. TWX CU 8423. Pikes Peak Broadcasting Co. (original owner).

Rep Advertising Time Sales; John L. McGuire (regional).

Specialty programs: Spanish, 1 hr. wkly.

Harry W. Hoth Jr., pres & gen mgr; Darold A. Wilkinson, business mgr; Wesley W. Bradley, stn mgr & coml mgr; Marv Conrad, news dir; Charles Upton, chief engr.

KRDO-TV: Tv companion of KRDO.

*KSHS (FM) (Feb. 15, 1957): 90.5 mc; 0.61 kw. Antenna height—1760 feet. 301 N. Nevada. Phone Melrose 5-1466. School District #11 in the County of El Paso and the State of Colorado (original wner).

Specialty programs: Spanish, 1½ hrs. wkly. Robert L. Card, mgr & chief engr.

KSSS (June 1, 1955): 740 kc; 1 kw-D, 250 w-N, DA-2. P. O. Box 764, Antlers Hotel Penthouse. Phone Melrose 4-5511. Hill-Smith Broadcasting. (acquired station May 9, 1959).

Rep Holman.

J. D. Hill, pres & gen mgr; Robert Mansur, prog dir; Susan O'Boyle, prom mgr; Gene Towne, news dir; Jay Blakesley, chief engr.

KVOR (Sept. 2, 1922): 1300 kc; 1 kw. Box 2661. Phone 632-3536. TWX CU 8483. KVOR Inc. (acquired station June 1957).

Network CBS. Reps Petry; Imn.

Specialty programs: Spanish, 6 hrs. wkly.

Harrison Fuerst, pres; Sheldon Singer, vp & gen mgr; Mac McKinnon, coml mgr; Paul Nesselroad, prog dir; John Bartholomew, news dir; William Robson, chief engr.

KVOR-FM (June 1, 1960): 92.9 mc; 1.35 kw. Antenna height—minus 670 feet. Duplicates KVOR 65% (approx).

KYSN (Dec. 15, 1956): 1460 kc; 1 kw-D, 500 w-N, DA-N. 30 S. Tejon St. Phone Melrose 3-2608. KYSN Broadcasting Co. (acquired station Nov. 16, 1960).

Rep Spot Time Sales.

Donald T. Harding, pres; John H. Lambert, coml mgr; Gene Towne, prog dir; Betty Truesdell, prom mgr; Jerry Schafer, news dir; Walton Hart, chief engr.

CORTEZ, Montezuma County

KVFC (Feb. 27, 1955): 740 kc; 1 kw-D, 250 w-N. P. O. Box 740. Phone Logan 5-3463. KVFC Inc. (original owner).

Network ABC; Keystone. Reps Holman Assoc.; Intermountain Network.

Specialty programs: Navajo Indian, 1 hr.; Ute Indian, 1 hr., both wkly.

Jack W. Hawkins, gen mgr & news dir; Dorothy Wayt, asst mgr & women's dir; Dale Holmes, coml mgr; Dale Ross, prog dir; Bill Woodruff, prom mgr; Robert Merkel, chief engr.

CRAIG, Moffatt County

KRAI (1948): 550 kc; 1 kw-D, 500 w-N, DA-N. P. O. Box 65. Phone Taylor 4-6574. North-western Colorado Broadcasting Co. See Colorado Network Stations in "Group Ownership."

Network Colorado Net.

George O. Corey, pres & gen mgr; Dick Bonderud, station mgr.

DELTA, Delta County

KDTA (January 14, 1955): 1400 kc; 250 w. P. O. Box 452. Phone Trinity 4-4544. Monarch Broadcasting Co. (original owner).

Rep Hopewell.

Specialty programs: Spanish, ½ hr. wkly.

D. E. Towne, pres, gen mgr & chief engr; Dana Towne, station & coml mgr & prom dir; Rosemary Towne, prog & women's dir; Wallace Torfin, news dir; Carl Powell, farm dir.

DENVER, Denver County

KBTR (1941): 710 kc; 5 kw, DA-1. 814 14th St., zone 2. Phone Amherst 6-3703. Empire Broadcasting Inc. (acquired station May 1, 1958).

Rep H-R Representatives.

Richard Shireman, gen mgr; Con Schrader, prog dir; Joe Finch, chief engr.

KDEN (March 4, 1956): 1340 kc; 250 w (CP for 1 kw-D, 250 w-N). 1601 West Jewell Ave., zone 23. Phone West 5-3525. KDEN Broadcasting Co. (original owner).

Rep Meeker Co.

E. E. Koepke, pres & station mgr; F. E. Amole Jr., vp & gen mgr; Thomas P. Moore, coml mgr; Lloyd Knight, prog dir; Jack White, prom mgr; Fred Hobbs, news dir; Walton W. Wilson, chief engr.

KDEN-FM (Oct. 2, 1958): 99.5 mc; 30 kw. Antenna height—370 feet. KDEN Broadcasting Co. (original owner).

John Wolfe, prog dir; Jack White, prom mgr.

KFML (Dec. 1, 1953): 1390 kc; 1 kw-D. 262 Fillmore St., zone 6. Phone Dexter 3-1509. Fine Arts Broadcasting Co. (acquired station 1961). See Televents Stations in "Group Ownership."

Rep Meeker.

KFML-FM (Jan. 1, 1954): 98.5 mc; 10 kw. Antenna height—670 feet. Duplicates KFLM (above).

KFSC (June 5, 1954): 1220 kc; 1 kw-D. 2185 Broadway, zone 5. Phone Acoma 2-8935. Francisco V. (Paco) Sanchez (original owner).

Rep Oakes.

Specialty programs: German, 2 hrs; Polish, ½ hr; Spanish, 70 hrs; all wkly.

Francisco V. (Paco) Sanchez, pres; Levi J. Beall, gen mgr; Joe D. Alvarado, prog dir; Walter Green, chief engr.

KGMC (see Englewood listing).

KHOW (1925): 630 kc; 5 kw, DA-N. 255 Petroleum Club Bldg., zone 2. Phone Amherst 6-2611 (Area Code No. 303). TCA Broadcasting Corp. (acquired station March 18, 1961).

Network ABC. Rep Peters, Griffin, Woodward. Frank Bishop, coml mgr & gen mgr; Dale Morgan, prog dir; Dean Faulkner, prom mgr; Jack Fitzpatrick, news dir; Jim Church, chief engr.

KIMN (July 4, 1922): 950 kc; 5 kw, DA-N. P. O. Box 1408, zone 15. Phone Belmont 7-2734. KIMN Broadcasting Co. (acquired station Jan. 1, 1961).

Rep John Blair & Co.

John C. Hunter, pres; Kenneth E. Palmer, vp & gen mgr; R. Franklin, natl coml mgr; L. T. Jones, loc coml mgr; Glenn Bell, prog dir; Jack Merker, prom mgr; Don Martin, news dir; Sheridan Gilbert, chief engr.

KLAK (see Lakewood listing).

KLIR (Aug. 1, 1953): 990 kc; 1 kw-D. 6535 W. Jewell Ave., zone 26. Phone Walnut 2-1189. KLIR Inc. (acquired station May 22, 1954). George Basil Anderson Stations in Group Ownership."

Network Keystone. Reps Walter Biddick (west coast); Continental Radio Sales.

Geo. Basil Anderson, pres & gen mgr; L. L. Bert Tracy, coml mgr; Art Cookfair, news dir; Del Smith, chief engr; H. G. Kincaid, bus mgr.

KLIR-FM (Aug. 1, 1959): 100.3 mc; 8.8 kw (CP 16.5 kw). Antenna height—71 feet. Duplicates KLIR 20% (approx). Stereocast by multiplex.

KLZ (March 10, 1922): 560 kc; 5 kw, DA-1. 131 Speer Blvd., zone 17. Phone Main 3-4271. Time-Life Broadcast Inc. (acquired station July 15, 1954). See Time-Life Stations in "Group Ownership." Also see "Newspaper Ownership." Network CBS. Rep Katz.

Hugh B. Terry, pres & gen mgr; Lee Fondren, stn mgr & dir of sls; Lew Hunter, loc sls mgr; Charles Roberts, prog dir; James Bennett, news dir; Gene Jenkins, chief engr.

KLZ-FM (June 19, 1962): 106.7 mc; 55 kw. Antenna height—870 feet. Duplicates KLZ (above).

KLZ-TV: Tv companion of KLZ-AM-FM.

KMOR (see Littleton listing).

KOA (Dec. 15, 1924): 850 kc; 50 kw. P. O. Box 5012. Terminal Annex, zone 17. Phone Cherry 4-4141. TWX DN 454. Metropolitan Television Co. (acquired station Sept. 19, 1952).

Network NBC. Rep Christal.

William Grant, pres; Ralph Radetsky, gen mgr & exec vp; Gene V. Grubb, coml mgr; Jim Atkins, prog dir; Mick Schaffbuch, prom mgr; Thompson R. Watt, news dir; Sid Davidson, chief engr.

KOA-FM (June 1, 1961): 103.5 mc; 57 kw. Antenna height—1060 feet. Duplicates KOA 90% (approx).

KOA-TV: Tv companion of KOA-AM-FM.

KOSI (see Aurora listing).

*KPOF (March 9, 1929): 910 kc; 5 kw-D, 1 kw-N, SH. 1845 Champa St., zone 2. Phone Tabor 5-3733. Pillar of Fire Inc. (original owner).

Specialty programs: German, 1 hr. wkly.

Arthur Kent White, gen mgr; Kathleen M. White, station mgr; Robert B. Dallenbach, asst station mgr; Louis S. Wolfgang, business mgr; L. Ray Sharpe, prog dir; Paul H. Schissler, chief engr; Dr. Donald J. Wolfram, news dir.

KTGM (FM) (Dec. 1, 1956): 105.1 mc; 10 kw. Antenna height—9 feet. 7580 W. 16th Ave., zone 15. Phone Belmont 7-3665. Good Music Assoc. (original owner).

Rep Western Fm Sales; Hi Fi Good Music Broadcasters.

William Colin Kirk, pres, gen mgr & dir; F. A. Taber, coml mgr; George A. Sollenberger, chief engr.

KTLN (April 1948): 1280 kc; 5 kw, DA-2. 1160 E. Colfax Ave., zone 18. Phone Acoma 2-4811. Radio Denver Inc. (acquired station April 1956).

Rep Eastman.

Richard B. Wheeler, pres, gen mgr & coml mgr; Joe Finan, prog dir; Kay Trot, prom mgr; Al Julius, news dir; Lee Arnett, chief engr.

KTWL (see Golden listing).

DURANGO, La Plata County

KDGO (April 1, 1958): 1240 kc; 250 w. 3112 Main St. Phone 303-247-1407. Basin Broadcasting Co. (original owner). See Marrison-Gober-Tobey Stations in "Group Ownership."

Network ABC; Imn. Reps Petry; Imn.

Specialty programs: Spanish, 2 hrs. wkly.

Robert Tobey, pres; Jim Gober, sec; James A. Doiron, mgr; Richard Elder, coml mgr.

HAMILTON-LANDIS

& ASSOCIATES, Inc.

NATIONWIDE MEDIA BROKERS
WASHINGTON, D. C., CHICAGO, DALLAS,
SAN FRANCISCO

SELL **MORE**

RADIO & TELEVISION STATIONS
IN THE SOUTHWEST—NEAREST OFFICE IS—
1511 BRYAN ST., DALLAS 1
RIVERSIDE 8-1175

KIUP (1935): 930 kc; 5 kw-D, 1 kw-N, DA-N. P. O. Box 641. Phone 247-4464. KIUP Inc. (acquired station Aug. 1, 1960).

Network Keystone. Reps Masla; Venard, Torbet & McConnell; John McGuire.

Ralph L. Atlass, pres & gen mgr; Frank Toomey, asst gen mgr, news dir & chief engr; Alfred Gare, coml mgr; Wayne Morehead, prog dir.

ENGLEWOOD, Arapahoe County

KGMC (January 1952): 1150 kc; 1 kw-D. 3 W. Princeton. Phone Sherman 4-1341. MacLee Radio Inc. (acquired station May 1, 1958).

Rep Meeker.
Robert B. McWilliams, pres, gen mgr & coml mgr; Tim Sullivan, asst mgr, prog dir & news dir; Dave White, chief engr.

FORT COLLINS, Larimer County

KCOL (March 1, 1947): 1410 kc; 1 kw, DA-N. P. O. Box 574. Phone Hunter 2-5991. Northern Colorado Broadcasting Co. (acquired station June 25, 1947).

Network ABC; Intermountain. Rep Avery-Knodel.

Ellis Atteberry, pres & gen mgr; Lloyd Walker, coml mgr; Kent Miller, prog dir; Terry Atteberry, prom mgr; Mona Atteberry, news dir; Joe Kilgore, chief engr.

KZIX (Jan. 12, 1959): 600 kc; 1 kw, DA-D. P. O. Box 668. Phone 484-0466. Horsetooth Broadcasting Co. (acquired station Jan. 1, 1960). See Ware Broadcasting Stations in "Group Ownership."

Network MBS; Keystone. Reps Holman; McGuire.

Leslie P. Ware, pres & gen mgr; Phyllis Lovejoy, coml mgr; Jimmy Dallas, prog & news dir; Joe Lundy, chief engr.

FORT MORGAN, Morgan County

KFTM (July 6, 1949): 1400 kc; 250 w. P. O. Box 431. Phone 867-5674. Morgan County Broadcasting Co. (original owner).

Network Intermountain.
Specialty programs: Spanish, 2 hrs. wkly.
Staton A. Dixon, pres & gen mgr; Edward S. Knight, coml mgr; Pierre E. Duquette, prog dir.

GLENWOOD SPRINGS, Garfield County

KGLN (May 14, 1950): 980 kc; 1 kw-D. P. O. Box C. Phone Whitney 5-6501. KGLN Inc. (original owner). See Rex G. Howell Stations in "Group Ownership."

Network MBS. Rep Holman; Bob Hix (Denver).
Rex Howell, pres; Jerry Fitch, vp, sec-treas, gen mgr, coml mgr, news dir; Marcie Fitch, prog dir; Al Maggard, chief engr.

GOLDEN, Jefferson County

KICM (1956): 1250 kc; 1 kw-DA-D. P. O. Box 15469, Denver 15. Phone 279-5595. Norman Broadcasting.

George I Norman Jr., owner; Jerry Fay, stn mgr; Danny Norman, coml mgr; Robert E. Lee, news dir; John E. Morrill, prom mgr; Charles Brandt, chief engr.

GRAND JUNCTION, Mesa County

KEXD (Feb. 29, 1948): 1230 kc; 250 w. P. O. Box 629. Phone Chapel 3-1230. Voice of Western Colorado Inc. (original owner).

Network ABC; Intermountain. Rep Harlan Oakes.

D. Spencer Grow, pres; H. Abbott Tessman, gen mgr; Bob Collins, coml mgr & prog dir; Charles Edelon, news dir; Jim Eicher, chief engr.

KREX (May 1, 1926): 920 kc; 5 kw-D, 500 w-N. P. O. Box 270. Phone Chapel 2-5000. TWX GJ 8150. Western Slope Broadcasting Co. (original

owner). See Rex G. Howell Stations in "Group Ownership."

Network CBS. Reps Holman; McGuire.
Rex G. Howell, pres & gen mgr; Robert J. McMahan, vp & stn mgr; Roy Adamson, sec & treas; Ted Ford, news dir; James Meyer, chief engr.

KREX-FM (May 1, 1960): 92.3 mc; 3 kw. Antenna height—minus 42 feet. Programming separate from KREX.

KREX-TV: Tv companion of KREX-AM-FM.

KSTR (June 19, 1957): 620 kc; 5 kw-D. P. O. Box 1110. Phone Chapel 3-1722. Mountain States Broadcasting Corp. (original owner).

Rep Pearson.
E.anson Thomas, pres, gen mgr & coml mgr; Jack B. Lewis, stn mgr & prog dir; Peg Thomas, office mgr; Jim Schaeffer, news dir; Norman Price, chief engr; Jim Biber, prom mgr.

KWSL (May 13, 1961): 1340 kc; 250 w. 200 N. Sixth St. Phone Chapel 2-7800. Mesa Broadcasting Co.

GREELEY, Weld County

KFKA (May 21, 1921): 1310 kc; 1 kw, DA-N. P. O. Box K. Phone 352-4421. Mid-Western Radio Corp. (acquired station 1925).

Rep Holman; Bob Hix (Denver).
Specialty programs: German, ½ hr.; Spanish, ¼ hr., both wkly.

H. E. Green, pres; Ralph H. Green, gen mgr & prog dir; Mrs. Virginia Sears, coml mgr; Jack Redus, news dir; Harry P. Brewer, chief engr.

KYOU (Aug. 24, 1948): 1450 kc; 1 kw-D, 250 w-N. 2424 6th Ave. Phone Elgin 2-0262. Meroco Broadcasting Co. (original owner).

Network ABC, MBS, Keystone, Intermountain Network.

Elwood H. Meyer pres & gen mgr; Everett Shupe, sec & coml mgr.

GUNNISON, Gunnison County

KGUC (Aug. 23, 1960): 1490 kc; 250 w. 1st National Bank Bldg. Phone 871. Gunnison Broadcasting Co. (original owner).

Network ABC, MBS, Keystone, Intermountain.
Roger W. Pepperd, gen & sales mgr; Enid C. Pepperd, prog dir; Robert Edelen, chief engr.

LA JUNTA, Otero County

KBZZ (1937): 1400 kw; 250 w. P. O. Box 485. Phone Dudley 4-2541. La Junta Broadcasters.

LAKEWOOD, Jefferson County

KLAK (Jan. 8, 1955): 1600 kc; 5 kw-D, 1 kw-N, DA-N. 1023 W. 8th Ave., Denver 4. Phone 244-8681. Lakewood Broadcasting Service Inc. (acquired station Aug. 1, 1961).

Network Denver Metro Network. Rep Country Music Sales.

Edward S. Scott, pres & gen mgr; Vernon L. Wickre, stn & sls mgr; Jim Wayne, news dir & chief engr; Con Schader, prod mgr; Leon Allison, music dir.

LAMAR, Prowers County

KLMR (1948): 920 kc; 1 kw-D, 500 w-N, DA-N. P. O. Box 890. Phone 336-2206. Southeast Colorado Broadcasting Co. (original owner). See "Newspaper Ownership."

Network: ABC; Intermountain.
Ralph Eaton, pres; Dennis Behan, vp & gen mgr; J. William Adams, prog dir.

LEADVILLE, Lake County

KBRR (Nov. 4, 1960): 1230 kc; 250 w. P. O. Box 968. Phone 1237. Continental Divide Broadcasting Inc. (acquired station September 1960).

Network Keystone. Rep Bob Hix.
Thomas T. Farley, pres; John H. East, vp & gen mgr; R. C. Peyton, coml mgr; Ronald Pesha, prog dir & chief engr,

LITTLETON, Arapahoe County

KMOR (Aug. 20, 1957): 1510 kc; 1 kw, DA-1. 140 Woodlawn Center: Phone Pyramid 4-4211. M-O-R Broadcasting Corp. (acquired station April 1, 1960).

Rep Groskin.
Bob Martin, pres & gen mgr; Hal Taft, coml mgr; Bob Rubin, prog dir; Ron Palmquist, news dir; Ray Doane, chief engr.

LONGMONT, Boulder County

KLMO (November 1949): 1050 kc; 250 w. P. O. Box 799. Phone Prospect 6-2323. Radio Longmont Inc. (acquired station July 1, 1959).

Rep Continental Radio Sales.
Wm. G. Stewart, pres & gen mgr; Hal Halvorson, coml mgr; Jean Stewart, prog dir; Steve Page, news dir; Gene Baldwin, chief engr.

LOVELAND, Larimer County

KLOV (June 1, 1957): 1570 kc; 250 w-D. P. O. Box 597. Phone 667-1570. Evergreen Enterprises Inc. (acquired station January 1962). See Regional Broadcasting Stations in "Group Ownership."

Network Keystone. Rep Hopewell.
William H. Green, pres, gen mgr, treas & farm dir; Louise C. Green, sec & women's dir; Charles D. Gerrard, vp, marketing; Joel C. Deuth, prog dir; Howard R. Green, news dir; Lewis Schnurr, chief engr; C. D. McGranahan, sp events dir.

MANITOU SPRINGS, El Paso County

KCMS (November 1956): 1490 kc; 100 w. P. O. Box 592. Phone Mulberry 5-5776. Garden of the Gods Broadcasting Co. (original owner).

C. M. Edmonds, pres & chief engr; Mrs. C. M. Edmonds, coml mgr; Ralph Connor, news dir.

KCMS-FM (July 1953): 102.7 mc; 21.5 kw (CP 0.9 kw). Antenn height—2080 feet. Duplicates KCMS (above).

MONTE VISTA, Rio Grande County

KSLV (February 1954): 1240 kc; 1 kw-D, 250 w-N. P. O. Box 631. Phone Ulster 2-3581. Colorado Radio Corp. (original owner). See Colorado Network in "Group Ownership."

Network Keystone. Rep Colorado Network.
George O. Cory, pres; George Norvell, gen mgr & chief engr; Darrell W. Leach, coml mgr; David Thornberry, prog dir; Elnora McLaren, prom mgr.

MONTROSE, Montrose County

KUBC (1949): 580 kc; 5 kw-D, 1 kw-N, DA-N. P. O. Box 279, Montrose. Phone Cherry 9-4546. Uncompahgre Broadcasting Co. (original owner). See Colorado Network stations in "Group Ownership."

Network Keystone, Colorado Network.
Ross C. McCafferty, pres; George O. Cory, gen mgr; Don Cory, coml mgr; Ed DeJulio, prog dir; Norman Price, chief engr; Don Gallardo, news dir; Steve Lee, farm dir; Ferne Hinman, women's dir.

PUEBLO, Pueblo County

KAPI (Nov. 3, 1958): 690 kc; 250 w-D. 2829 Lowell. Phone Lincoln 5-2884. Centennial Radio Corp.

Specialty programs: Spanish, 7 hrs. wkly.
Ray J. Williams, pres & gen mgr; Del Kinkle, sales mgr; Bob Burch, prog dir; John Lambert, prom dir; Dale Redingshafer, chief engr; John Bosman, news dir; Bob Burch, farm dir; Rose Martino, women's dir.

KCSJ (1947): 590 kc; 1 kw, DA-1. P. O. Box 755. Phone 545-4106. Sangre de Cristo Broadcasting Corp. (acquired station Feb. 15, 1962).

Rep Meeker.
Specialty programs: Slovenian, 2 hrs. wkly.
Cliff Hendrix, gen mgr; Howard Myers, coml

mgr; Jon Giguere, news dir; Kenneth Renfrow, chief engr.

KCSJ-TV: Tv companion of KCSJ.

KDZA (Dec. 29, 1947): 1230 kc; 250 w. (CP 1 kw-D, 250 w-N). 3011 Elizabeth. Phne Lincoln 4-5646. Pueblo Radio Co. Inc. (original owner).

Network Keystone. Rep Devney.

Specialty programs: Spanish, 11 hrs. wkly. Dee B. Crouch, pres, gen mgr, chief engr, prog dir & prom mgr; William Beck, station & coml mgr.

KFEL (1956): 970 kc; 1 kw-D. 4411 Good-night Ave. Phone Lincoln 2-6884. KFEL Inc. (acquired station November 1956).

Rep Continental Radio Sales.

Frank Donald Hall, pres; John T. Roscoe, gen mgr & chief engr; J. M. Johns, coml mgr & news dir; Robert Fergus, prog dir; Howard G. Owen, news dir.

KGHF (1928): 1350 kc; 5 kw-D, 1 kw-N, OA-N. P. O. Box 293. Phone Lincoln 2-5570. KGHF Inc. (acquired station Dec. 1, 1960).

Network ABC; Intermountain. Rep Petry.

Robert D. Ellis, pres, gen mgr & coml mgr; Don Hallock, prog dir & prom mgr; Jack Herrington, news dir; Antonio Mejia, chief engr.

KXTV (TV): Tv companion of KGHF.

KTUX (Sept. 17, 1959): 1480 kc; 1 kw, DA-D. P. O. Box 1663. Phone Lincoln 4-9586. Steel City Broadcasting Co., Inc. (original owner).

Rep Breen & Ward; B-N-B Inc.

Alvan S. Perry, pres & gen mgr; Leon Dudley, music dir; William W. Bruce, sales mgr; Martin F. Mendine, prog & news dir; Carol Martin, women's dir; Dale Brown, farm dir; Q. Thomas Bryan, chief engr.

ROCKY FORD Otero County

KAVI (Oct. 16, 1956): 1320 kc; 1 kw-D. P. O. Box 632. Phone 254-7427. Patrick & Ridner Broadcasting Co. (acquired station Jan. 14, 1960).

Network Keystone. Rep Pearson; John McGuire (Denver).

Specialty programs: Spanish, 12 hrs. wkly.

Edward J. Patrick, gen mgr; Lloyd A. Ridner, mgr; Herb Schwien, coml mgr; Don Terry, prog dir; Phil Perez, dir of Spanish programming; Hal Sotherland, news dir.

SALIDA, Chaffee County

KVRH (Dec. 10, 1948): 1340 kc; 250 w-SH. P. O. Box 166. Phone 539-2575. William J. Murphy (acquired station Sept. 23, 1959).

Network Intermountain. Rep Petry.

William J. Murphy, gen & sales mgr; Phil Jensen, chief engr; Lacy Humbeutel, news dir; Millie Graver, office mgr; Bill Walters, sports dir.

STERLING, Logan County

KGEK (Jan. 3, 1925): 1230 kc; 250 w (CP 1 kw-D, 250 w-N). P. O. Box 830. Phone Lawrence 2-1607. KGEK Inc. (original owner).

Network ABC; Intermountain. Rep Petry.

Specialty programs: Spanish, 2½ hrs. wkly. Al Ross, pres & gen mgr; Al Casey, stn mgr & sports dir; Tip Freeman, prog & farm dir; Barbara Brown, women's dir; Garnet Ross, traf mgr & corp sec; E. G. Beehler, vp & chief engr.

KOLR (March 1955): 1490 kc; 250 w. P. O. Box 869. Phone LA 2-1740. Sterling Broadcasting Co. (acquired station August 1958).

Network ABC; MBS; Intermountain. Rep Holman.

Robert D. Kath, gen mgr; Lue Anderson, coml mgr; Al Anderson, prog dir; Bob Cone, prom mgr & news dir; Allen Fortenbury, chief engr; Carmen Lenihan, woman's dir.

TRINIDAD, Las Anamas County

KCRT (May 21, 1946): 1240 kc; 250 w-SH. P. O. Box 772. Phone Victor 6-3212. KCRT Inc. (acquired station May 1952).

Network ABC; Keystone; Imn. Repts Petry; Imn.

Specialty programs: Italian, 3 hrs.; Spanish, 9 hrs., both wkly.

E. M. Cooper, pres, gen mgr & chief engr; Francis Hayes, coml mgr; Pete Deluca, prog mgr & news dir.

WALSENBURG, Huerfano County

KFLJ (July 20, 1957): 1380 kc; 1 kw-D. P. O. Box 593. Phone 111. Floyd Jeter (original owner).

Specialty programs: Italian, ½ hr.; Spanish, 10½ hrs., both wkly.

Floyd Jeter, owner-mgr; Lee Jeter, asst mgr & prog dir; Bobby Hobeika, prom mgr; Beulah Read, news dir; Josephine Montoya, foreign language dir; Johnny Fugal, chief engr.

CONNECTICUT

*Non-commercial.

CALL COLLINS



Lin Leggett

Eastern Region Sales

Time & Life Building

1271 Avenue of the Americas

New York 20, New York

Phone: Judson 6-5678

ANSONIA, New Haven County

WADS (May 8, 1956): 690 kc; 500 w, DA-D. Capitol Bldg., 290 Main St. Phone Regent 5-4606. Valley Broadcasting Co. (original owner).

Network MBS. Rep Walker-Rawalt.

Specialty programs: Italian, 1 hr.; Polish, 3 hrs.; Jewish, 1 hr.; all wkly.

Sydney E. Byrnes, pres, gen & coml mgr; Angelo Gruttadauria, chief engr.

BRIDGEPORT, Fairfield County

WICC (1926): 600 kc; 1 kw-D, 500 w-N, DA-1. (CP—5 kw-D, 1 kw-N, DA-2.) 2190 Post Rd., Fairfield. Phone Clearwater 6-0461. Connecticut-New York Broadcasters Inc. (acquired station April 1, 1959).

Rep Adam Young.

Kenneth M. Cooper, pres & gen mgr; John E. Metts, vp & business mgr; Ray Colonari, stn & sls mgr; Frank Delfino, prog dir; Tony Brunton, news dir & prom mgr; Pat Uliano, chief engr.

WJZZ (FM) (Oct. 24, 1960): 99.9 mc; 9 kw. Antenna height—670 feet. Same address, licensee & staff, except for Mike Lawless, mgng dir; Phil Cutting, news dir; Dave Brubeck, music dir; Gene Hull, account exec., as WICC (above).

WICC-TV: Tv companion of WICC & WJZZ (FM).

WNAB (September 1940): 1450 kc; 250 w (CP 1 kw-D, 250 w-N). 991 Broad St. Phone Forest 6-1803. WNAB Inc. (original owner).

Network ABC; Yankee. Rep Masla, New England Spot.

Specialty programs: Spanish, 2 hrs. wkly. Harold Thomas, pres; Alton Lenoce, business mgr; Vincent Lawford Jr., news dir; Norman Howard, chief engr.

BRISTOL, Hartford County

WBIS (October 1948): 1440 kc; 500 w-D. 183 Main St. Phone Ludlow 3-9265. Bristol Broadcasting Corp. (acquired station April 1, 1954).

Rep Masla.

Specialty programs: Italian, 1 hr. wkly. Eric S. Hatch, pres & chief owner; Richard C. Kilbourn, gen mgr; Valentine B. McCormack, coml mgr; John P. Abaray, prog dir; Robert Douglas, news dir; Lee Steele, chief engr.

BROOKFIELD, Fairfield County

WGHF (FM) (July 14, 1957): 95.1 mc; 20 kw. Antenna height—500 feet. P. O. Box 11. Phone Danbury—Spring 5-9095. Eastern Broadcasting System Inc. (original owner).

Rep Fine Music Bcstrs.

A. J. Detzer, chief owner; D. J. Detzer, prog dir; Ralph Hennen, prom mgr; Walter Hollis, chief engr.

DANBURY, Fairfield County

WLAD (October 1947): 800 kc; 250 w-D. 207 Main St. Phone Danbury 748-3565. Berkshire Broadcasting Corp. (original owner).

Rep Devney; Foster & Creed.

Specialty programs: Polish, 1¼ hrs.; Lebanese, ¾ hr., both wkly.

John P. Previdi, pres; Sol Robinson, gen mgr & coml mgr; Paul Baker, prog dir; Abe Najamy, news dir; Rudi Cehak, chief engr.

WLAD-FM (December 1953): 98.3 mc; 0.340 kw. Antenna height—280 feet. Programming separate from WLAD (above).

DARIEN, Fairfield County

WDRN (FM) (late 1962): 95.9 mc; 0.720 kw. Antenna height—145 feet. Stereocast by multiplex. P. O. Box 1. Independent Broadcasting Co. (original owner).

Joel L. Parisi, pres; Daniel V. Salvatore, vp; Walter Ranchinsky, treas; Grace Peters, secy; John W. Price, prog dir; Richard N. Ross, news dir & chief engr.

GROTON, New London County

WSUB (July 26, 1958): 980 kc; 1 kw-D. 1064 Poquonock Road. Phone Hilltop 5-2494. Lawrence A. Reilly and James L. Spates (original owner).

Reps Walker-Rawalt; New England Spot Sales.

Warren F. Haas, stn & coml mgr; Armand J. Bernard, prog dir & chief engr; Warren F. Bourque, news dir.

HAMDEN, New Haven County

WDEE (July 17, 1960): 1220 kc; 1 kw-D, DA. 473 Denslow Hill Rd. Atwater 8-3561. Southern New England Broadcasting Corp. (original owner).

Rep Forjoe; New England Spot.

Vincent De Laurentis, pres & gen mgr; William Tilow, coml mgr; Gene Valentino, station mgr & prog dir; Richard Gaiette, news dir.

WDEE-FM (not on air; target date unknown): 101.3 mc; 20 kw. Antenna height—135 feet. Same licensee & staff as WDEE (above).

HARTFORD, Hartford County

WCCC (1947): 1290 kc; 500 w-D. Hotel Bond. Phone 525-6648. Greater Hartford Broadcasting Inc. (original owner).

Reps Paul H. Raymer Co.; Bill Creed Assoc.

Network MBS. Repts Gill-Perna; Foster & Creed, New England.

William M. Savitt, pres; Max M. Savitt, secy-treas; Ralph H. Klein, station mgr; Burt LaCoe, prog dir; Robert Cummiskey, news dir; Mal Morse, prom mgr; Justin Tarnowski, chief engr.

WCCC-FM (June 7, 1960): 106.9 mc; 6.8 kw. Antenna height—750 feet. Same address & licensee as WCCC (above).

WDRG (Dec. 10, 1922): 1360 kc; 5 kw, DA-1. P. O. Box 151, Blue Hills Station. Phone 242-7751. TWX 447. Buckley-Jaeger Broadcasting Corp. (acquired station Aug. 1, 1959). See Buckley-Jaeger Stations in "Group Ownership."

Rep John Blair & Co.

Richard D. Buckley, pres; William Crawford, vp & gen mgr; Mike Boudreau, loc coml mgr; Charles R. Parker, asst gen mgr & prog dir; Joseph Barbarette, news dir; Charles W. Lynch, chief engr.

WDRG-FM (Oct. 26, 1959): 102.9 mc; 7 kw. Antenna height—750 feet. Duplicates WDRG (above).

WFNQ (FM) (January 1959): 93.7 mc; 7 kw. Antenna height—750 feet. 1 S. Main St. W. Hartford. Phone Adams 3-1748. General Broadcasting Inc.

Maxwell M. Gubin, pres; Samuel Stone, chief engr.

WHAY (See New Britain listing).

WHCN (FM) (June 1956): 105.9 mc; 7 kw. Antenna height—750 feet. P. O. Box 1062. Phone Beverly 5-8622. WHCN Inc. See Concert Network Stations in "Group Ownership."

WPOP (1936): 1410 kc; 5 kw, DA-2. 410 Asylum St. Phone Jackson 7-9131. Tele-Broadcasters of Conn. Inc. (acquired station August 1956). See Tele-Broadcasters Stations in "Group Ownership."

Rep Adam Young.

H. Scott Killgore, pres; Philip A. Zoppi, gen & coml mgr; Del Raycey, prog dir; Walter Stewart, prom mgr; Jack Brook, news dir; Don Muckel, chief engr.

***WRTC-FM** (February 1958): 89.3 mc; 0.145 kw. Antenna height—39 feet (CP for 0.350 kw. Antenna height—63 feet). Box 1368, Trinity College. Phone 527-0447. Trinity College (original owner).

Network Educational Radio Network (ERN).

Specialty programs: French, ½ hr. wkly.

Clarence U. Caruth III, gen mgr; Alfred A. Faxon, bus & coml mgr; Charles H. McGill, prog dir; Charles Todd, prom mgr & pr; Frederick C. Herdeen, chief announcer; Samuel C. Edsall, chief engr; Thomas S. Wadlow, tech dir.

WSCH (1962): 93.7 mc; 7 kw. Antenna height—750 feet. South Church Broadcasting Foundation.

WTIC (Feb. 10, 1925): 1080 kc; 50 kw, DA-N. 26 Grove St., zone 15. Phone Jackson 5-0801. TWX HF-372. The Travelers Broadcasting Service Corp. (original owner).

Network NBC. Rep Christal.

Paul W. Morency, pres; Walter C. Johnson, vp & gen mgr; Robert S. Tyrol, vp sales; Bernard L. Mullins, vp programs; Eugene J. Muriaty, prom mgr; N. Thomas Eaton, news dir; Harold E. Dorschug, dir of engr.

WTIC-FM (Feb. 5, 1940): 96.5 mc; 8 kw. Antenna height—705 feet. (CP 5.5 kw, antenna height—810 feet.) Duplicates WTIC (above) with exception of 2-5 p.m. and 7-11 p.m.

WTIC-TV: Tv companion of WTIC-AM-FM.

MANCHESTER, Hartford County

WINF (May 18, 1958): 1230 kc; 1 kw-D, 250 w-N. P. O. Box 946. Phone Manchester—Mitchell 3-2491 Hartford 247-5022. Manchester Broadcasting Co. (original owner).

Network CBS. Rep Avery-Knodel Inc.

John Deme, owner, gen mgr & sls mgr; Paul Edwards, prog dir; John H. Deme, prom mgr; Phillip Burgess, news dir; Henry Robert, chief engr.

WINF-FM (Fall of 1962): 107.9 mc; 7.6 kw. Antenna height—600 feet. Same licensee and staff as WINF (above).

MERIDEN, New Haven County

WMMW (June 1947): 1470 kc; 1 kw-D. 99 Colony St. Phone Beverly 5-5747. Meriden Radio Inc.

WBMI (FM) (June 1947): 95.7 mc; 7 kw. Antenna height—740 feet. Stereocast by multiplex. 122 Charles St. Station "A." Phone Beverly—Meriden 5-4200; Hartford 522-4380. Business Music Inc. (acquired station July 27, 1961).

Rep New England Fm Group.

Carl W. Schultz, pres & gen mgr; Raymond G. Hard, stn mgr; John Langh Jr., chief engr.

MIDDLETOWN, Middlesex County

WCNX (Dec. 12, 1948): 1150 kc; 500 w-D.

River Road. Phone Diamond 7-2565. The Middlesex Broadcasting Co. (original owner).

Reps Devney; Nona Kirby.

Specialty programs: Polish, 1 hr.; Negro, 1 hr., both wkly.

Richard J. & Wm. J. O'Brien, managing dirs; William J. Glynn, prog & news dir; Rogers Holt, chief engr.

***WESU (FM)** (Feb. 25, 1961): 88.1 mc; 0.010 kw. P. O. Box 269. Wesleyan Station. Phone Diamond 6-4000. Wesleyan U. (original owner).

Robert B. Rideout, gen mgr & pres; Alex Aikman, coml mgr; David Weaver, prog dir; Douglas Blazey, news dir; Thomas Anderson, chief engr; Lee Mitchell, personnel dir; James Howard, educational dir.

NAUGATUCK, New Haven County

WOWW (Feb. 26, 1961): 860 kc; 250 w, DA-D. 142 Meadow St. Phone 729-2291. Naugatuck Valley Service Inc. (acquired CP June 1960).

Rep Walker-Rawalt.

John T. Parsons, pres & gen mgr; A. Bradford Drawbridge, prog dir; John M. Logan, news dir; Rogers Holt, chief engr.

NEW BRITAIN, Hartford County

WHAY (May 20, 1949): 910 kc; 5 kw, DA-2. 22 Grove Hill. Phone Baldwin 3-2721. Central Connecticut Broadcasting Co. (acquired station Dec. 1, 1950).

Network ABC. Rep New England Spot Sales.

Specialty programs: Italian, 16 hrs.; Polish, 1 hr, both wkly.

Patrick J. Goode, pres; Aldo DeDominicis, gen mgr; Charles Bell Jr., coml mgr; Robert Regan, news dir; Fred Swanson, prom mgr; Hillis Holt, chief engr.

WRYM (August 1946): 840 kc; 1 kw-D. 1056 Willard Ave., Newington. Phone 666-5646. Hartford County Broadcasting Corp. (acquired station August 1961).

Reps George Hollingbery Co.; Eckels & Co.

Specialty programs: Polish, 4 hrs. wkly. Louis A. Sodokoff, pres & gen mgr; Tony Pansullo, stn mgr & gen sls mgr; Joseph M. Tasker, prog & news dir; Earl A. Carron, chief engr.

WRYM-FM (target date: December 1962): 100.5 mc (CP for 20 kw. Antenna height—135 feet).

NEW HAVEN, New Haven County

WAVZ (September 1947): 1300 kc; 1 kw, DA-N. 152 Temple St., zone 10. Phone Spruce 7-4761. WAVZ Broadcasting Corp. (acquired station July 20, 1949).

Reps Hollingbery; Kettell-Carter (New England).

Victor W. Knauth, chmn of board; Daniel W. Kops, pres; Richard J. Monahan, exec vp; Albert A. DeFilippo, vp, administration; Marvin B. Rosenblatt, vp & gen mgr; Samuel Barstein, prom mgr; George T. Phillips, news & prog dir; Frank Belaska, chief engr.

WELI (October 1935): 960 kc; 5 kw, DA-N. 221 Orange St., zone 10. Phone University 5-1133. Connecticut Radio Foundation Inc. (acquired station May 25, 1945).

Rep H-R Representatives; Eckles & Co.

Richard W. Davis, pres & gen mgr.

WELI-TV: Tv companion of WELI (above).

HAMILTON-LANDIS

& ASSOCIATES, Inc.

NATIONWIDE MEDIA BROKERS
WASHINGTON, D. C., CHICAGO, DALLAS,
SAN FRANCISCO

SELL **MORE**

RADIO & TELEVISION STATIONS
IN THE EAST—NEAREST OFFICE IS—
1737 DeSALES ST., N.W., WASHINGTON
EXECUTIVE 3-3456

WNHC (1944): 1340 kc; 1 kw-D, 250 w-N. 135 College St., zone 10. Phone Spruce 7-3611. TWX New Haven 57. Triangle Publications Inc. (acquired station Aug. 28, 1956). See Triangle Stations in "Group Ownership." Also see "Newspaper Ownership."

Network ABC; Conn. State Network. Rep McGavren.

Roger W. Clipp, vp, radio & tv; Robert M. Dooley, gen mgr; Edwin H. Schweitzer, sls mgr; Harry S. Shoubin, prog dir; Edward Caputo, news dir; Carmine Iannucci, chief engr.

WNHC-FM (1947): 99.1 mc; 10 kw. Antenna height—630 feet. Same licensee and address as WNHC (above).

WNHC-TV: Tv companion of WNHC-AM-FM (above).

WYBC-FM (March 9, 1959): 94.3 mc; 0.305 kw. Antenna height—120 feet. Box 242-A Yale Station. Phone University 5-6400. Yale Broadcasting Co. (original owner).

Network Ivy. Rep Ivy Network.

Aaron Etra, chmn & station mgr; Thayer Baldwin Jr., prog dir; William M. Green, business mgr; Anthony A. Dean, vice chmn; Peter C. Lewis, public relations dir; Douglas R. Loving, technical dir; Neal Ormond III, exec sec.

NEW LONDON, New London County

WNLC (September 1936): 1490 kc; 250 w. (CP for 1510 kc; 5 kw, DA-1.) Mchican Hotel, 281 State St. Phone Gibson 2-5328. Thames Broadcasting Corp. (original owner).

Network Yankee. Reps Masla; Kettell-Carter.

Specialty programs: Italian, 1 hr. wkly.

Gerald J. Morey, pres & gen mgr; Edwin H. Schweitzer, vp & coml mgr; William Hoffman, prog dir; David A. Connors, news dir; Randolph Barrett, chief engr.

NORWALK, Fairfield County

WNLK (1948): 1350 kc; 1 kw-D, 500 w-N, DA-N. 11 Wall St. Phone Temple 8-5566. Norwalk Broadcasting Inc. (acquired station 1952).

Specialty programs: German, 2 hrs.; Italian, 3 hrs.; Negro, 1 hr.; Polish, 1 hr.; Hungarian, 1½ hrs., all wkly.

James Stolcz, pres; Richard Buonerba, prog dir; Curt Gibson, news dir; Clarence Burnham, chief engr.

NORWICH, New London County

WICH (September 1946): 1310 kc; 1 kw, DA-1. (CP for 5 kw-D, 1 kw-N, DA-2.) P. O. Box 551. Phone Turner 7-1613. Eastern Connecticut Broadcasting Co. (acquired station October 1953).

Rep Foster & Creed (Boston).

Specialty programs: French, 1 hr.; Italian, 1 hr.; Polish, 1 hr., all wkly.

Donald Lasser, pres; Richard P. Reed, gen mgr; John A. MacAdie, local sales mgr; Arthur Bouldin, prog dir; Edward Adler, prom mgr; Edward Leonard, news dir; Alexander Dubenet-sky, chief engr; Janis Wakely, syndication mgr.

OLD SAYBROOK, Middlesex County

WLIS (Sept. 17, 1956): 1420 kc; 500 w-D. Conn. Turnpike. Phone Evergreen 8-3546. Long Island Sound Radio Corp. (original owner).

Network MBS. Rep Hopewell; Nona Kirby (Boston).

Joseph P. Trantino, pres & gen mgr; Alexander Pernal, coml mgr; Vivian N. Trantino, prog dir; Paul Sidney, prom mgr; Charles Nash, news dir; Mario Tavarles, chief engr.

PUTNAM, Windham County

WINY (May 3, 1953): 1350 kc; 1 kw-D. 15 Grove St. Phone Walnut 8-2721. Winny Broadcasting Co. (acquired station September 1960).

Network MBS.

Specialty programs: French, 1 hr.; Polish, 1 hr., both wkly.

Herbert C. Rice, pres.

STAMFORD, Fairfield County

WSTC (September 1941): 1400 kc; 1 kw-D, 250 w-N. 270 Atlantic St. Phone 327-1400. Western Connecticut Broadcasting Co. (acquired station Jan. 1, 1946). See "Newspaper Ownership." Network ABC; Connecticut State. Rep Jack Masla Co. Inc.

Specialty programs: German, ½ hr.; Italian, 2 hrs.; Negro, 1½ hrs.; Polish, 1 hr., all wkly. Kingsley Gillespie, pres; Julian Schwartz, gen mgr; Lisle Dorrian, chief engr; Ray Marlin, chief announcer.

WSTC-FM (Oct. 18, 1947): 96.7 mc; 0.650 kw. Antenna height—305 feet. Duplicates WSTC (above).

STORRS, Tolland County

***WHUS (FM)** (1956): 90.5 mc; 0.010 kw. Student Union Bldg., U. of Connecticut. Phone Garfield 9-4726. U. of Connecticut (original owner).

William F. Grimes, gen mgr; Thomas B. Seahlan, prog dir; Harry Glaser, news dir; Eugene Roure, chief engr.

TORRINGTON, Litchfield County

WBZY (1947): 990 kc; 1 kw-D. 127 Main St. Phone Hunter 9-4173. Pioneer States Broadcasters Inc. (acquired station Feb. 1, 1960).

Rep Breen & Ward. Specialty programs: Italian, 7 hrs.; Polish, 1 hr., both wkly.

Bernard J. Zucker, pres & gen mgr; James M. Dunlap, chief engr.

WTOR (Jan. 29, 1948): 1490 kc; 250 w. 93 Perkins St. Phone Hunter 9-4181. Torrington Broadcasting Co. (acquired station April 1955).

Network MBS; Yankee; Connecticut State. Reps Masla; Walker-Rawalt (New England).

Specialty programs: Italian, 1 hr.; German, 1½ hrs., both wkly.

Edmund William Waller, pres & gen mgr; Alfred G. Eyre, station & coml mgr; Ed Harrigan, prog dir; Craig Senior, news dir; Donald Freeman, chief engr.

WATERBURY, New Haven County

WATR (June 15, 1934): 1320 kc; 5 kw-D, 1 kw-N, DA-2. 440 Meadow St. Phone 755-1121. WATR Inc. (original owner).

Network ABC; CSN-Yankee. Reps Jack Masla, (N.Y.); New England Spot Sales (Boston).

Harold Thomas, pres; Sam Elman, gen mgr & coml mgr; James Sullivan, prom mgr; Terrance Mariani, news dir; Bob Corbett, chief engr.

WATR-FM (Aug. 1, 1961): 92.5 mc; 7 kw. Antenna height—750 feet. Duplicates WATR (above).

WATR-TV: Tv companion of WATR-AM-FM.

WBRY (October 1932): 1590 kc; 5 kw, DA-1. P. O. Box 1627. Phone 753-1125. Crystal-Tone Broadcasting Co. (acquired station July 1, 1961).

Network CBS. Reps The Bolling Co.; William Creed Assoc.

Specialty programs: Italian ½ hr.; Negro, 1 hr.; Spanish, ½ hr.; Portuguese; Lithuanian, all wkly.

Gustave Nathan, pres; Robert S. Holczer, gen mgr; Murray L. Grossman, coml mgr; Robert Gillespie, news dir; John Tomasiewicz, chief engr.

WWCO (1946): 1240 kc; 1 kw-D, 250 w-N. 65 Bank St., zone 20. Phone 754-5141. WWCO Inc. (acquired station July 16, 1958).

Network MBS. Reps Radio-Tv Reps; Eckels & Co. (Boston).

Specialty programs: Italian; Lithuanian. Herbert Bloomberg, pres & gen mgr; David Parnigoni, coml mgr; Ken Gaughran, prog dir & prom mgr; William Flower, news dir; Warren Banner, chief engr.

WWCO-FM (January 1963): 104.1 mc; 20 kw. Antenna height—minus 95 feet. Same licensee as WWCO (above).

WEST HARTFORD, Hartford County

WRYM (See New Britain listing).

. . . (AM): 1550 kc (CP 1 kw-D). Grossco Inc.

WESTPORT, Fairfield County

WMMM (April 15, 1959): 1260 kc; 1 kw, DA-D. 163 Main St. Phone Capitol 7-5133. The Westport Broadcasting Co.

Network MBS. Rep Prestige Rep Organization.

Sidney J. Flamm, pres & gen mgr; John Newhouse, coml mgr; Bob Roberts, vp & prog mgr; Freeman Hammond, news dir; James Orre, chief engr.

WMMM-FM (Sept. 1, 1962): 107.9 mc; 5.2 kw. Antenna height—79 feet. Duplicates WMMM (above).

WILLIMANTIC, Windham County

WILI (October 1957): 1400 kc; 1 kw-D, 250 w-N. Broadcasting House. Phone Harrison 3-1621. Willie Broadcasting Co. (acquired station May 1959).

Network MBS. Reps Bob Dore; Nona Kirby. Specialty programs: French, 1 hr.; Polish, 1 hr., both wkly.

Herbert C. Rice, pres & gen mgr; Robert C. Rice, coml mgr; Ethel A. Rice, prog dir; Roger Baker, prom mgr; Les Douglas, news dir; Tom Pollitt, chief engr.

WINDSOR, Hartford County

WSOR (May 4, 1961): 1480 kc; 500 w, DA-D. 118 Poquonock Ave. Phone Murdock 8-4948. Tobacco Valley Broadcasting Co. (acquired station July 1, 1962).

Reps Breen & Ward; Nona Kirby, New England.

Specialty programs: Polish, 2 hrs.; Spanish, 1 hr.; Portuguese, 1 hr., all wkly.

Sydney E. Byrnes, pres & treas; Ralph J. Robinson, gen mgr & coml mgr; Art Castagno, chief engr.

DELAWARE

*Non-commercial.

CALL COLLINS

Howard Hepler

Eastern Region Sales

Time & Life Building

1271 Avenue of the Americas

New York 20, New York

Phone: Judson 6-5678

DOVER, Kent County

WDOV (1948): 1410 kc; 1 kw-D (CP for 5 kw-D). P. O. Box 727. Phone 734-5816. Dover Broadcasting Co. (acquired station 1956). See Henry Rau Stations in "Group Ownership."

Network MBS. Reps Breen & Ward; Robert S. Dome (Phila.).

Specialty programs: Farm, 3½ hrs. wkly. Henry Rau, pres; William S. Cook, station mgr; Lloyd S. Smith, dir of engr; Richard V. Noble, coml mgr; Hugh M. Delaney, prog dir.

WDOV-FM (1956): 94.7 mc; 2.8 kw. Antenna height—200 feet. Duplicates WDOV 65% (approx).

WKEN (Aug. 2, 1957): 1600 kc; 500 w-D. P. O. Box 549. Phone Redfield 4-5797. Coastal Carolina Broadcasting Corp. (acquired station Jan. 24, 1958). See J. Olin Tice Stations in "Group Ownership."

Network ABC.

J. Olin Tice Jr., pres; John Masters, gen mgr;

Ed Bowen, coml mgr; Jerry Gillies, prog dir; Jim Reilly, news dir; Jim Gentry, chief engr.

GEORGETOWN, Sussex County

WIWL (June 23, 1951): 900 kc; 1 kw-D. P. O. Box 111. Phone Georgetown 2567. Scott Broadcasting Corp.

MILFORD, Kent County

WKSJ (Oct. 30, 1953): 930 kc; 500 w, DA-D. P. O. Box 356. Phone 422-8881. The Kent-Sussex Broadcasting Co. (original owner).

Herbert M. Griffith Jr., gen & coml mgr; Borden E. Smith, prog dir, prom mgr & news dir; Edgar M. Welch 2d, chief engr.

NEWARK, New Castle County

WNRK (not on air; target date unknown): 1260 kc; 500-w-D, DA Herman Handloff (original owner).

SEAFORD, Sussex County

WSUX (1955): 1280 kc; 1 kw-D. P. O. Box 669. Phone National 9-7933. Elizabeth and W. Courtney Evans (original owners).

Elizabeth Evans, pres & gen mgr; John Guenther, coml mgr; Bobby Killen, prog dir; Betty Dale, women's dir; Robert Downes, chief engr.

WILMINGTON, New Castle County

WAMS (1947): 1380 kc; 1 kw, DA-1 (CP 5 kw-D, 1 kw-N, DA-3). 414 French St. Phone Olympia 4-8881. Rollins Broadcasting of Delaware Inc. (acquired station May 1, 1954). See Rollins Stations in "Group Ownership."

Rep Eastman.

O. Wayne Rollins, pres; Randall R. Rollins, gen mgr; Robert Fishman, coml mgr; Fitzgerald McDaniel, chief engr; Sid Shaw, news dir.

WDEL (1922): 1150 kc; 5 kw, DA-2. 2727 Shipley Road. Phone Olympia 2-3311. Delmarva Broadcasting Co. (acquired station 1931). See Steinman Stations in "Group Ownership." See also "Newspaper Ownership."

Network NBC. Rep Meeker.

Clair R. McCollough, station exec; Harvey C. Smith, station mgr; Richard Aydelotte, prog dir; J. E. Mathiot, tech dir.

WDEL-FM (1950): 93.7 mc; 20 kw. Antenna height—460 feet. Same address, licensee & staff as WDEL (above).

WILM (Oct. 1, 1923): 1450 kc; 250 w (CP for 1 kw-D, 250 w-N). 920 King St. Phone Olympia 4-7771. Delaware Broadcasting Co. (original owner).

Network MBS. Rep The Bolling Co.

Specialty programs: Negro, 14 hrs. wkly. Ewing B. Hawkins, pres & gen mgr; Sally V. Hawkins, treas; Chauncey Eanes, coml mgr; Jackson Q. Barry, prog dir; James Termine, news dir; Antonio Sevarino, chief engr.

WJBR (FM) (January 1957): 99.5 mc; 20 kw. Antenna height—330 feet. (CP 19 kw, antenna height—500 feet.) 2617 Ebright Road. Phone Olympia 4-2223; Sycamore 8-6696. John B. Reynolds (original owner).

Network R-B-S Network. Rep Fine Music Hi-Fi Broadcasters Inc.

John B. Reynolds, gen & sls mgr; John B. Reynolds Jr., stn mgr; Edward Hunt, prod mgr & news dir; Robert Franklin, prom mgr; Eberhard Werner, chief engr.

WTUX (April 21, 1947): 1290 kc; 1 kw-D. 1400 Market St., zone 99. Phone Olympia 5-8821. Port Frere Broadcasting Co. (original owner).

Gordon K. MacIntosh, pres & gen mgr; William S. Ewing, vp & coml mgr; Don Mathewson, prog dir; David Kaigler, prom mgr; Charles Collins, news dir; Ed Kennedy, chief engr.

DISTRICT OF COLUMBIA

*Non-commercial.

WASHINGTON, District of Columbia

*WAMU-FM (Oct. 23, 1961): 88.5 mc; 4.1 kw. Antenna height—420 feet. American University, zone 16. Phone Woodley 6-6506. American U. (original owner).

Network NET.

Specialty programs: French, ¼ hr. wkly.

Dr. Donald M. Williams, dir of broadcasting; George E. Geesey, gen mgr; N. Arnold Shaw, prog dir; Roger Penn, tech dir.

WASH (FM) (1948): 97.1 mc; 15 kw. Antenna height 470 feet. (CP for 20 kw. Antenna height—470 feet). Stereocast by multiplex. 1319 F St., N.W., zone 4. Phone District 7-1356. Commercial Radio Equipment Co. (original owner).

Network QXR Network.

Specialty programs: Greek, ½ hr. wkly.

Everett L. Dillard, pres; Jean M. Dillard, gen mgr; Kathryn Epstein, sls mgr; Sherman Brodey, prog dir; Bob Falcon, opns mgr.

WDON Weaton, Md.: Am companion station of WASH (FM).

WAVA-AM-FM (See Arlington, Va.).

CALL COLLINS



Howard Hepler
Eastern Region Sales
Time & Life Building
1271 Avenue of the Americas
New York 20, New York
Phone: Judson 6-5678

WOON (See Wheaton, Md. listing).

WEAM (See Arlington, Va. listing).

WFAN (FM) (1948): 100.3 mc; 16 kw. Antenna height—280 feet. 5321 First Place, N.E., zone 11. Phone Tuckerman 2-2500. United Broadcasting Co. See United Broadcasting Co. Stations in "Group Ownership."

Rep UBC Sales (New York).

Programs in English & Spanish.

Richard Eaton, pres & gen mgr; John Panagos, coml mgr; Sergio Vega, prog dir; J. Richards, news dir.

WFAX (See Falls Church, Va. listing).

WGAY (FM) (June 1, 1959): 99.5 mc; 20 kw. Antenna height—278 feet. 4000 Albemarle St., N.W., zone 16. Phone Whitehall 6-1050. WGAY Inc. (original owner). See Connie B. Gay Stations in "Group Ownership."

Rep Spot Time Sales.

Ed Winton, pres & gen mgr; Ted Dorf, vp & stn mgr.

WGMS (See Bethesda, Md.).

WGMS-FM (1946): 103.5 mc; 20 kw. Antenna height—440 feet. RKO General Inc. Duplicates WGMS Bethesda, Md.

*WGTB-FM (Nov. 7, 1960): 90.1 mc; .771 kw. Antenna height—23 feet. Georgetown U., zone 7. Phone Federal 7-3300, Ext. 275. Georgetown U. (original owner).

Rev. Francis J. Heyden, S.J., moderator; Jack Burgess, mgr.

WGTS-FM (See Takoma Park, Md. listing).

WHFS (FM) (See Bethesda, Md. listing).

WINX (See Rockville, Md. listing).

WJMD (FM) (See Bethesda, Md. listing).

WMAL (1925): 630 kc; 5 kw, DA-1. 4461 Conn. Ave., N.W., zone 8. Phone Kellogg 7-1100. TWX 50. Evening Star Broadcasting Co. (acquired station May 1, 1938). See Evening Star Stations in "Group Ownership." See also "Newspaper Ownership."

Network ABC. Rep H-R Reps.

John W. Thompson Jr., pres; Frederick S. Houwink, vp & gen mgr; Andrew M. Ockershausen, mgr; Harold L. Green, radio prog mgr; Allan T. Powley, chief engr.

WMAL-FM (May 15, 1948): 107.3 mc; 20 kw. Antenna height—475 feet. Programming separate from WMAL (above).

WMAL-TV: Tv companion of WMAL-AM-FM.

WOL (1924): 1450 kc; 250 w (CP for 1 kw-D, 250 w-N). 2000 P St., N.W. Phone Hobart 2-3900. Washington Broadcasting Co. (acquired station November 1953). See Henry Rau Stations in "Group Ownership."

Network MBS. Reps Breen & Ward; Dome.

Specialty programs: Italian, 2 hrs.; Greek, 1 hr., both wkly.

Henry Rau, pres & gen mgr; Lloyd S. Smith, vp & engrg dir; Patrick H. Kelly, treas & controlr; Malcolm A. Campbell Jr., stn mgr; Stanley Barclay, adv & prom dir; Joseph Velsmid, chief engr.

WOL-FM (1946): 98.7 mc; 20 kw. Antenna height—485 feet. Duplicates WOL (above).

TO BUY OR SELL A TELEVISION OR RADIO STATION

HAMILTON-LANDIS & ASSOC., Inc.

WASHINGTON, D.C.

1737 DeSales St., N.W.
EX 3-3456

SAN FRANCISCO

111 Sutter St.
EX 2-5671

CHICAGO

1714 Tribune Tower
DE 7-2754

DALLAS

1511 Bryan St.
RI B-1175

NATIONWIDE • NEGOTIATIONS
FINANCING • APPRAISALS

☆ ALL NEWS RADIO



☆ In The World News Capital

WAVA



BASIC RADIO

IN

WASHINGTON MARKET

First in Listeners

in Suburban Maryland

WINX

1600
TOP OF YOUR DIAL

5321 FIRST PL., N.E.
WASHINGTON, D. C.

8 BALTIMORE RD.
ROCKVILLE, MD.

Largest Daytime-Nighttime

Audience of Any Station

Operating in Montgomery

and Prince Georges Counties

PULSE, FEB., 1960

NEW YORK OFFICE

420 Madison Avenue

PLaza 5-9145

CHICAGO OFFICE

Wrigley Bldg.—467-1632

**IT TAKES
TWO TO
TANDEM**



DISTRICT OF COLUMBIA

The Great

HARDEN & WEAVER SHOW

The Only Show That's ALL NEW In Washington Radio

6 to 10 AM MONDAY-SATURDAY

WMAL RADIO 63

WASHINGTON, D. C. *An Evening Star Station*



represented by H-R

WOOK (1940): 1340 kc; 250 w. (CP for 1 kw-D, 250 w-N). 5321 First Place, N.E., zone 11. Phone Tuckerman 2-2500. United Broadcasting Co. (acquired station 1951). See United Broadcasting Co. Stations in "Group Ownership."

Rep UBC Sales (New York).

Specialty programs: Negro, 100%.

Richard Eaton, pres; John Panagos, vp & gen mgr; Odis Von Blasingame, coml mgr; Cliff Holland, prog dir; E. E. Stephens, chief engr; Joseph Gathings, news dir; Hazel Smith, women's dir.

WPGC-AM-FM (See Morningside-Oakland, Md. listing).

WPIK (See Alexandria, Va. listing).

WQMR (See Silver Spring, Md., listing).

WRC (Aug. 1, 1923): 980 kc; 5 kw, DA-N. 4001 Nebraska Ave., zone 16. Phone Emerson 2-4000. TWX 89. National Broadcasting Co. (original owner). See NBC Owned Stations in "Group Ownership."

Network NBC. Rep NBC Spot Sales.

Robert E. Kintner, pres; Joseph Goodfellow, vp & gen mgr; Harry A. Karr Jr., station mgr; Arch McDonald, loc sls mgr; Charlotte Walch, adv, publ & prom mgr; Sherman Hildreth, dir of opns; Wallace Fanning, news mgr.

WRC-FM (Aug. 1, 1923): 93.9 mc; 20 kw. Antenna height—484 feet. Duplicates WRC (above).

WRC-TV: Tv companion station of WRC-AM-FM.

WTOP (Sept. 25, 1926): 1500 kc; 50 kw, DA-2. Broadcast House, zone 16. Phone Emerson 2-9300. TWX WA63. The Washington Post Co. operated by Post-Newsweek Station Div., John S. Hayes, pres. (acquired station Feb. 9, 1949). See Post-Newsweek Stations in "Group Ownership." See also "Newspaper Ownership."

Network CBS. Rep CBS Radio Spot Sales. John S. Hayes, pres; Lloyd W. Dennis Jr., vp &

THE AMAZING STORY OF WOOK!

WOOK

WASHINGTON
D.C.

WORLD'S *Only* 24 HOUR A DAY NEGRO PROGRAMMED *Station*



- ★ 1/2 of the Nation's Capital is Negro
- ★ Over 800,000 Negroes live in metropolitan Washington
- ★ Over 3/4 million Negroes live in W O O K's primary coverage area (0.5 MV/M contour)

★ 95.5% of D.C.'s Negroes are employed fulltime

★ D.C. Residents enjoy high median income—
Negro—\$2635.00
White—\$3321.00

Washington's **SPECTACULAR**
INDEPENDENT STATION

WOOK

is the most
talked about station in
the nation! Continually SOLD
OUT because of audience, market, sales and results.

WOOK

WASHINGTON'S FIRST INDEPENDENT
STATION

ASK BOB WITTIG AT UBC SALES N. Y. OFFICE—PLAZA 5-9145
or UBC SALES, 5321 First Place, N.E., Washington, D. C.—TU 2-2500
or UBC SALES, Wrigley Bldg., Chicago—467-1632

gen mgr; Peter V. O'Reilly, sls mgr; Patricia A. Searight, prog dir; George Titus, dir of sls development; Margaret Nelson, prom dir; Edward Ryan, WTOP news, gen mgr; Larry Beckerman, pub affrs, dir; Clyde M. Hunt, vp for engrg; Granville Klink, chief engr.

WTOP-FM (1946): 96.3 mc; 20 kw. Antenna height—390 feet. Duplicates WTOP (above).

WTOP-TV: Tv companion of WTOP-AM-FM.

WUST (See Bethesda, Md.)

WWDC (1942): 1260 kc; 5 kw, DA-2. 1627 K St., N.W., zone 6. Phone Tuckerman 2-7600. WWDC Inc. (acquired station 1942).

Rep John Blair.

Ben Strouse, pres & gen mgr; Max Sherman, vp natl sls; Stanley Stoller, loc sls mgr; Norman Reed, vp pr; Irv Lichtenstein, vp prog; Jo Wilson, prom dir; Robert Robinson, news dir; Ross Beville, vp engrg, purchasing & labor relations.

WWDC-FM (1947): 101.1 mc; 20 kw. Antenna height—410 feet. Programs separate from WWDC with background music. Address, licensee & staff same as WWDC (above).

FLORIDA

*Non-commercial.

CALL COLLINS



Charley Walters

3658 Colebrook Drive

Jacksonville, Florida

Phone: Spring 1-2978

APOPKA, Orange County

WVCF (not on air, target date unknown): 1520 kc; 5 kw-D. Adair Charities Inc.

ARCADIA, De Soto County

WAPG (September 1955): 1480 kc; 1 kw-D. P. O. Box 676. Phone Walnut 8-6101. Arcadia, Punta Gorda Broadcasting Co. (acquired station Feb. 3, 1959).

H. D. Ryalls, pres; W. W. Benton, gen mgr.

ARLINGTON, Duval County

WQTY (November 1957): 1220 kc; 1 kw-D. P. O. Box 8103, Jacksonville 11. Phone Raymond 5-2400. Rahall Broadcasting Inc. (acquired station July 28, 1960). See Rahall Stations in "Group Ownership."

Rep Young.

Sam G. Rahall, pres; Sam E. Newey, gen mgr; Dave Picus, coml mgr; Ted Jones, prog dir; Steve Reynolds, news dir; Ron Brown, chief engr.

ATLANTIC BEACH (Jacksonville), Duval County

WKTX (Jan. 30, 1958): 1600 kc; 1 kw-D. 709 Barnett National Bank Bldg., zone 2. Phone 353-3083. Good Music Broadcasting Co. (acquired station October 1961).

Rep Broadcast Time Sales.

Robert C. Whitehead Jr., pres; Austin Coates, coml mgr; James G. Roy, prog dir.

AUBURNDALE, Polk County

WTWB (Oct. 10, 1956): 1570 kc; 5 kw-D. P. O. Box 1. Phone Woodlawn 7-1129. L. M. Hughey (acquired station February 1957).

L. M. Hughey, pres; Richard W. Boyce, gen mgr, coml mgr & prog dir; Jeanette Twomey, women's dir; Fred N. Potter, chief engr.

AVON PARK, Highlands County

WAVP (Nov. 3, 1957): 1390 kc; 1 kw-D. Jacaranda Hotel. Phone Glendale 3-3171. Mid-Florida Broadcasting Inc. (acquired station March 25, 1959).

John B. Marshall, pres; William Coarsey, gen mgr; Geneva Clayton, coml mgr; June Cooper, prog dir; John McMasters, news dir; Jack Howard, chief engr.

BARTOW, Polk County

WBAR (Sept. 28, 1953): 1460 kc; 1 kw-D. P. O. Box 820. Phone 533-8021. Radio Station WBAR Inc. (acquired station January 1955).

W. Avera Wynne, pres & gen mgr; Ken Morrison, coml mgr; Thomas W. Osborne, prog dir; Joe Gale, news dir; Robert Shikenjanski, chief engr.

BELLE GLADE, Palm Beach County

WSWN (Oct. 5, 1947): 900 kc; 1 kw-D. P. O. Box 8. Phone Wyman 6-2063. Seminole Broadcasting Co. See Dee Rivers Stations in "Group Ownership."

Network MBS. Rep Gill-Perna.

Specialty programs: Negro, 2½ hrs. wkly.

E. D. Rivers Jr., chmn of board; Marvin M. Smith, gen mgr; Alvin H. Harris, prog dir; Kenneth Henderson, farm dir; C. S. Clemans, chief engr; Louise Stacey, women's dir.

BLOUNTSTOWN, Calhoun County

WKMK (not on air, target date unknown): 1370 kc; 500 w-D. Apalachicola Valley Broadcasting Co. See James B. Childress Stations in "Group Ownership."

BOCA RATON, Palm Beach County

WFSG (not on air, target date unknown): 740 kc; 1 kw, DA-D. Boca Broadcasters.

... (FM) (not on air, target date unknown): 99.9 mc; 100 kw. Antenna height—450 feet. Boca Raton Bible Conference.

BOYNTON BEACH, Palm Beach County

WZZZ (April 1, 1962): 1510 kc; 1 kw-D. P. O. Box 1206. Phone 2468. Boynton Beach Broadcasting Co.

Rep Continental, Hopewell.

Specialty programs: Negro, 9 hrs. wkly.

Robert A. Andrews, pres, prom mgr & chief engr; Edgar J. Sperry, gen mgr; Robert A. Massey, coml mgr; William B. Andrews, prog dir; G. Gail Grissom, news dir.

BRADENTON, Manatee County

WBRD (October 1957): 1420 kc; 1 kw-D, DA. P. O. Box 1038. Phone 6-2183. Sunshine State Broadcasting Co. (original owner).

Rep John E. Pearson; Advertising Reps (Miami).

Robert R. Nelson, pres & gen mgr; Hal Meyer, coml mgr; Kenny Vincent, prog dir; Gil Butler, news dir; Richard Wetherbee, chief engr.

WTRL (1946): 1490 kc; 250 w. Memorial Pier. Phone 3-1490. Fletcher-Mitchell Corp. (acquired station Jan. 1, 1960).

James I. Mitchell, pres; David W. Albright, vp & gen mgr; Squire D. Rushnell, prog dir; W. W. Chaplin, news dir; Marlen Hager, chief engr.

BROOKSVILLE, Hernando County

WWJB (Oct. 11, 1958): 1450 kc; 250 w-SH. 30 E. Liberty St. Phone 796-2020. Brooksville Broadcasting Service Inc. (acquired station June 13, 1960).

Network Keystone.

W. W. Johnson, pres, gen mgr & stn mgr; W. W. Johnson Jr., prog & news dir; Robert Payne, chief engr.

CHIPLEY, Washington County

WBGC (April 10, 1956): 1240 kc; 250 w. P. O. Drawer 430. Phone Mercury 8-0234. Lee-San Corp. (acquired station June 1959).

John Sanders, pres, gen & coml mgr; (Mrs.) Lee Sanders, station mgr, prog & women's dir; Gerald McKechnie, chief engr.

CLEARWATER, Pinellas County

WAZE (Nov. 21, 1959): 860 kc; 500 w-D, DA. 201 S. Ft. Harrison Ave. Phone 446-8575. Radio Clearwater Inc. (original owner).

Gene Allen Robinson, gen mgr; Charles H. Adams, coml mgr; Scott Dilworth, prog dir; Harry Prior, news dir.

WTAN (June 8, 1948): 1340 kc; 250 w. P. O. Box 1109. Phone 446-3084. Clearwater Inc. (acquired station January 1958).

Network Keystone.

H. Dennison Parker, pres, gen & coml mgr; Harry C. Lytle, prog & prom dir; Frank L. Reid, chief engr & news dir.

WTAN-FM (not on air; target date unknown): 95.7 mc; 20 kw. Antenna height—185 feet. Clearwater Radio Inc.

CLERMONT, Lake County

WSLC (not on air; target date unknown): 1340 kc; 250 w. Duane F. McConnell (original owner).

CLEWISTON, Hendry County

WOWY (July 13, 1961): 1590 kc; 500 w-D. WOWY Bldg. Phone Yukon 3-1590. Peoples Broadcasting Service (original owner).

WSUG (Nov. 22, 1959): 1050 kc; 250 w-D. P. O. Box 265. Phone Yukon 3-1711. William H. Finch (acquired station August 1960).

Network ABC.

Specialty programs: Spanish, 14 hrs.; Seminole (Indian), 1 hr., both wkly.

William H. Finch, pres & chief engr; Franklin O. Pease, gen mgr & prom mgr.

COCOA, Brevard County

WEZY (Oct. 4, 1957): 1350 kc; 500 w-D, 1 kw-N, DA-N. P. O. Box 3386. Phone Newton 6-4411. WEZY Inc. (original owner).

Rep Grant Webb; Ochs.

Irving Braun, pres & gen mgr; Ralph Grover, coml mgr; Richard Olson, prog dir; Milt Roth, prom mgr; George Allen, news dir; Mark Manucy, chief engr.

WKKO (January 1952): 860 kc; 1 kw-D. P. O. Box 1308. Phone Newton 6-2411. WKKO Radio Inc. (acquired station Aug. 5, 1959).

Reps Gene Bolles; Dora-Clayton.

Marvin Rothschild, pres; Stanley Freed, coml mgr; Ronald Rothschild, prog dir; Earl Eckland, news dir; John Heimberger, chief engr.

COCOA BEACH, Brevard County

WRKT (June 22, 1959): 1300 kc; 500 w-D. 425 West Orange Ave. Phone Sunset 3-2416. C. Sweet Smith Jr. (acquired station Jan. 4, 1962).

Reps Continental Radio Sales; C. K. Beaver & Assoc.

C. Sweet Smith Jr., pres; John Fox, gen & coml mgr; Charles Shaw, prog dir; Dave Hunter, news dir; Fred Jaye, chief engr.

WRKT-FM (May 8, 1962): 104.3 mc; 20 kw. Antenna height—160 feet. Duplicates WRKT 60% (approx). Stereocast by multiplex.

WXBR (FM) (not on air, target date unknown): 101.1 mc; 3 kw. Antenna height—240 feet. Stereo Broadcasting Corp.

HAMILTON-LANDIS

& ASSOCIATES, Inc.

NATIONWIDE MEDIA BROKERS
WASHINGTON, D. C., CHICAGO, DALLAS,
SAN FRANCISCO

SELL **MORE**

RADIO & TELEVISION STATIONS
IN THE EAST—NEAREST OFFICE IS—
1737 DeSALES ST., N.W., WASHINGTON
EXECUTIVE 3-3456

CORAL GABLES (Miami), Dade County

WRIZ (not on air; target date unknown): 1550 kc; 10 kw, DA-D. Stoux Broadcasting Corp.

WVCG (Feb. 18, 1948): 1070 kc; 1 kw-D. P. O. Box 1516, Coral Gables, Miami 34. Phone Highlander 8-7411. Peninsular Broadcasting Corp. (original owner).

Rep Broadcast Time Sales.
George W. Thorpe, pres & gen mgr; Warren Blackmon, administrative vp; Tim Carney, coml mgr; Barbara Binns, prog dir; Ken Taylor, news dir; Thomas F. Middleton Jr., chief engr.

WVCG-FM (Nov. 15, 1958): 105.1 mc; 18.5 kw. Antenna height—220 feet. (CP for 160 kw. Antenna height—200 feet.) Duplicates WVCG (above) until sunset; special fm programming sunset to midnight.

CRESTVIEW, Okaloosa County

WCNU (April 8, 1948): 1010 kc; 1 kw-D. P. O. Box 518. Phone Murray 2-2330. Gulf Shores Broadcasting Co. (acquired station June 1955).

Network Keystone. Rep Southeastern Key.
Mrs. Virginia O'Neal, pres; Sam F. Townsend, gen mgr.

WJSB (Aug. 15, 1954): 1050 kc; 1 kw-D. P. O. Box 267. Phone Murray 2-3040. Crestview Broadcasting Co. (acquired station Jan. 1, 1957).
Everett M. McCrary, pres & gen mgr; Bob Lynn, coml mgr; Jimmy Brackin, prog dir; John Spears, prom mgr; Al Robinson, news dir; Russ White, chief engr.

CYPRESS GARDENS, Polk County

WGTO (September 1955): 540 kc; 50 kw-D, 10 kw-N (Canadian restricted), DA-2. P. O. Box 123. Phone Winter Haven exchange—Cypress 3-4103. TWX Winter Haven 7135. KSTP Inc. (acquired station May 1, 1958). See Gold Seal Stations in "Group Ownership."

Rep Petry.
Stanley E. Hubbard, pres; Marvin L. Rosene, sales vp; G. Max Kimbrel, station & gen sales mgr; William Gramer, prog dir; Gary Miller, sales prom mgr; Bayliss "Jim" Corbett, news & farm dir; Dave Schick, chief engr.

DADE CITY, Pasco County

WDCF (December 1954): 1350 kc; 1 kw-D. Box 1077. Phone 567-3879. Pasco Broadcasting Corp. (acquired station Oct. 7, 1960).

Network MBS.
Bill Bailey, gen mgr; Don Heither, coml mgr; Elmo Kitts, chief engr.

DAYTONA BEACH, Volusia County

WMFJ (April 1937): 1450 kc; 250 w (CP for 1 kw-D, 250 w-N). P. O. Box 5606. Phone Clinton 2-6491. WMFJ Inc. (acquired station 1958).

Rep Gill-Perna; Ayres.
John Creutz, pres; Richard Clark, gen mgr; Jay Caldwell, coml mgr; Kenny Mercer, prog dir; Robert Neimeyer, prom mgr; George Allen, news dir; Charles Weiler, chief engr.

WNDB (April 1948): 1150 kc; 1 kw, DA-N. P. O. Box 431. Phone Clinton 2-1511. News-Journal Corp. (original owner). See "Newspaper Ownership."

Network ABC. Rep Thomas F. Clark.
Specialty programs: Spanish, 25 min.; German, 25 min., both wkly.
Julius Davidson, pres; R. Y. Huffman, gen mgr; John Pitts, coml mgr; Kenneth A. Lueck, prog mgr; Mary E. Hagman, prom mgr; Stephen Searle, chief engr.

WNDB-FM (March 1947): 94.5 mc; 8.5 kw. Antenna height—330 feet. Duplicates WNDB (above).

WQXQ (See Ormond Beach listing).

WROD (1947): 1340 kc; 1 kw-D, 250 w-N. P. O. Box 991. Phone Clinton 2-4626. WROD Inc. See Mining Journal Stations in "Group Ownership." See also "Newspaper Ownership."

DEFUNIAK SPRINGS, Walton County

WDSP (March 1, 1956): 1280 kc; 5 kw-D. P. O. Box 229. Phone Twin Oaks 4-8361. Collins, Perley & McDermott Inc. (acquired station Aug. 4, 1962).

Network MBS. Rep Best.
Cal Perley, pres & gen mgr; LaVerne Foster, coml mgr & chief engr; Ken Collins, prog dir; Mike Tate, news dir.

WZEP (1955): 1460 kc; 1 kw-D. P. O. Box 387. Phone Twin Oaks 4-7161. Leonard S. Zepp (acquired station March 1, 1959).

Rep Southeastern Key Market.
Leonard S. Zepp, gen mgr & chief engr; James L. Brackin, prog dir; Delois Padgett, news dir.

DELAND, Volusia County

WJBS (1948): 1490 kc; 250 w. Box 808. Phone Redwood 4-1725. Radio De Land, Inc. Network ABC.

W000 (Dec. 7, 1956): 1310 kc; 5 kw-D. P. O. Box 694. Phone Redwood 4-3422. Polaris Broadcasting Co. (acquired station 1961).

Network Keystone. Rep Bernard.

DELRAY BEACH, Palm Beach County

WDBF (Feb. 1, 1954): 1420 kc; 5 kw, DA-D (CP 5 kw-D, 500 w-N, DA-2). P. O. Box 1420. Phone Crestwood 8-1420. Sunshine Broadcasting Co. (acquired station Dec. 1, 1961).

Dr. Roscoe R. Miller M.D., pres; John C. Weber, gen mgr; Kent Schroeder, prog dir; Allen Duncan, news dir; Robert Schulz, chief engr.

EAU GALLIE, Brevard County

WMEG (January 4, 1956): 920 kc; 1 kw-D. P. O. Box 1318. Phone Alpine 4-2282. Mel-Eau Broadcasting Corp. (original owner).

Network ABC. Rep John E. Pearson.
Charles E. Varner, pres; Dean C. Wilson, vp & gen mgr; Hugh Robinson, asst mgr; Alan White, coml mgr; Helen Cary, prog dir; James Thomas, chief engr.

ENGLEWOOD, Sarasota County

WENG (not on air, target date unknown): 1530 kc; 1 kw-D. Sarasota-Charlotte Broadcasting Corp.

EUSTIS, Lake County

WLBE (See Leesburg-Eustis listing).
WLCO (June 1955): 1240 kc; 250 w. P. O. Drawer AX. Phone Elgin 7-4191. Floyd W. Hess (acquired station May 1956).

Floyd W. Hess, owner & gen mgr; Richard S. Smith, coml mgr & prog dir; Earl F. Hagaer, prom mgr; Wayne L. Moody, news dir & chief engr.

FERNANDINA BEACH, Nassau County

WPAP (1955): 1570 kc; 1 kw-D. P. O. Box 691. Denver T. Brannen. See Dixie Radio Stations in "Group Ownership."

FORT LAUDERDALE, Broward County

WFLM (FM) (Feb. 15, 1960): 105.9 mc; 18 kw. Antenna height—140 feet. (CP Antenna height—145 feet). Stereocast by multiplex. 305 S. Andrews Ave. Phone Jackson 4-6541. Findlay Publishing Co. (acquired station July 28, 1960). See "Newspaper Ownership." Also see Findlay Publishing Co. Stations in "Group Ownership."

Rep Herbert E. Groskin.
Harold H. Heminger, pres; Robert G. Miller, gen mgr; Joan Z. Baldwin, asst mgr; Roy L. Gallagher, chief engr.

WFTL (March 28, 1947): 1400 kc; 250 w. P. O. Box 1400. Phone Logan 6-9621. WFTL Broadcasting Co. (acquired station Aug. 1, 1958).

Rep Masla; Guy Zwahlen (Miami).
Specialty programs: Negro, 10 hrs., wkly.
Walter B. Dunn, pres, gen mgr, natl sales

mgr; Robert Peggs, local sales mgr; Bob Roberts, prog dir; Alice Richards, prom mgr; Bill Finch, news dir; Charles E. Vanderford Jr., chief engr.

WFTL-FM (Aug. 15, 1962): 106.7 mc; 58 kw. Antenna height—225 feet. Programs separate from WFTL (above).

WMFP (FM): 100.7 mc; 56 kw. Antenna height—215 feet. Ruth Marjorie Crawford, executrix. See Percy B. Crawford Stations in "Group Ownership."

WWIL (1955): 1580 kc; 10 kw-D, 5 kw-N, DA-2. P. O. Box 8067. Phone Ludlow 1-1580. Florida Air Power Inc.

Robert A. Hinners, vp & gen mgr.
WWIL-FM (Oct. 17, 1959): 103.5 mc; 33 kw. Antenna height, 150 feet. Same address, licensee and staff as WWIL (above).

FORT MYERS, Lee County

WINK (1939): 1240 kc; 250 w. P. O. Box 1072. Phone Edison 4-1131. TWX 482. Fort Myers Broadcasting Co. (original owner).
Network CBS. Rep United Spot Sales.

Eddie McBride, pres; A. J. Bauer, gen & coml mgr; Frank Nodine, prog dir; Chuck Miller, prom mgr; Vernon Lundquist, news dir; Bob Caughey, chief engr.

WINK-TV: Tv companion of WINK.

WMYR (Nov. 11, 1952): 1410 kc; 5 kw-D, 500 w-N, DA-N. P. O. Box 1486. Phone Edison 5-1173. Robert Hecksher (original owner).

Robert Hecksher, owner & gen mgr.
WXYC (not on air, target date unknown): 135 kc; 1 kw-D. William H. Martin.

FORT PIERCE, St. Lucie County

WARN (Dec. 24, 1952): 1330 kc; 1 kw-D, 500 w-N, DA-N. P. O. Box 1343. Phone Howard 4-1330. South Jersey Broadcasting Co. (acquired station Nov. 1, 1959).

Network ABC. Reprs Continental Radio Sales; C. K. Beaver & Assoc.

Specialty programs: Negro, 7 hrs. wkly.
Maj. Ranulf Compton, pres; Charles C. Castle, gen mgr & chief engr; George F. Van Houten, coml mgr; Al Radlein, prog dir; William Morris, prom mgr; Howard Sharp, news dir.

WARN-FM (May 1, 1961): 98.7 mc; 1.3 kw. Antenna height—200 feet. Duplicates WARN 20% (approx.). Same licensee, address & staff as WARN (above).

WIRA (May 18, 1946): 1400 kc; 250 w. P. O. Box 1401. Phone Howard 4-1400. Indian River Broadcasting Co. (acquired station Jan. 19, 1953).

Network NBC. Rep United Spot Sales.
James L. Howe, pres & gen mgr; Kingsley Butt, stn mgr & coml mgr; Don Raffey, prog & sports dir; Harriet N. Langdon, traf mgr; Robert A. Bergen, news dir; Robert Money, chief engr.

WIRA-FM (Oct. 30, 1960): 95.5 mc; 2.5 kw. Antenna height—175 feet. Same licensee and address as WIRA (above).

FORT WALTON BEACH, Okaloosa County

WFTW (Nov. 24, 1953): 1260 kc; 1 kw-D. P. O. Box 10. Phone Cherry 3-3123. Vacationland Broadcasting Co. (original owner).

Wilbur R. Powell, pres; Bill Richards, coml mgr; Bobby Paxton, prog dir; Art Munson, news dir; John Davis, chief engr.

WNUE (1956): 950 kc; 1 kw-D. P. O. Drawer 400. Phone Cherry 4-5685. Smith Radio Inc. (acquired station June 1, 1960).

M. D. Smith, pres; William Borthwick, gen mgr; Jim Vance, prog dir; John Davison, chief engr.

GAINESVILLE, Alachua County

WDVH (October 1954): 980 kc; 5 kw-D. P. O. Box 103. Phone Franklin 2-2528. WDVH Inc. (original owner).

Reps Bob Dore Assoc.; Ochs Co.
Robert A. Vaughn, pres; Thomas R. Hanssen,

gen mgr & chief engr; Gene Bowen, coml mgr; Bill Marr, prog dir; Mark Fowler, prom mgr; Ferrell Asbell, news dir.

WGGG (1948): 1230 kc; 1 kw-D, 250 w-N. P. O. Box 501. Phone Franklin 6-3922. Radio Gainesville Inc. (acquired station April 1, 1958).

Network CBS. Rep Masla.

Specialty programs: Negro, 2 hrs. wkly.

T. K. Cassel, pres; Leon E. Mims, gen mgr; William Mansfield, prog dir.

WPUP (May 31, 1962): 1390 kc; 5 kw-D. 1021 E. University Ave. Phone Franklin 6-2688. Southern Broadcasting Co. of Marianna Inc. (original owner).

Network Keystone. Reprs Gene Bolles, George Swearingen.

Specialty programs: Negro, 1½ hrs. wkly.

John A. Dowdy, pres; O. R. Buckler, gen mgr & vp; Gilbert M. Kelley, coml mgr; Frank Kennedy, prog dir; Frank Johnson, prom mgr; Ira W. Brown, news dir; Edward Slimak, chief engr.

WRUF (October 1928): 850 kc; 5 kw, DA-N. P. O. Box 2757, University Station. Phone Franklin 6-7575. U. of Florida (original owner). Network NBC.

Kenneth F. Small, station dir; Robert L. Black III, coml mgr; Pierre A. Bejano, prog dir; Edw. M. Vickers, chief engr.

WRUF-FM (1948): 104.1 mc; 12 kw. Antenna height—350 feet.

*WUFT (TV): Tv companion of WRUF-AM-FM.

GREEN COVE SPRINGS, Clay County

WGRC (May 26, 1959): 1580 kc; 500 w-D. Qui-Si-Sana Motel Inn. Phone 284-6363. Palm Broadcasting Corp. (acquired station June 15, 1960).

Joe E. Morris, gen mgr; Ray Allen, chief engr.

HAINES CITY, Polk County

WHAN (Sept. 9, 1960): 930 kc; 500 w, OA-D. P. O. Box 1265. Haines City Broadcasters (original owner).

Specialty programs: Italian, 5 hrs. wkly.

Peggy R. Cook, gen mgr; Margaret C. Pitts, news dir; Richard L. Cook, chief engr.

HOLLYWOOD, Broward County

WGMA (April 1953): 1320 kc; 1 kw-D. P. O. Box 539. Phone Wabash 2-2903. Melody Music Inc. (acquired station April 1957).

Rep Bob Dore; C. K. Beaver.

Jack Barry, pres; C. Edward Little, gen mgr; William H. Day, coml mgr; Bob Gaynor, prog mgr; Donald L. Armstrong, prom mgr; Ken Roth, news dir; Albert O'Hara, chief engr.

HOMESTEAD, Dade County

WSDB (Nov. 4, 1957): 1430 kc; 500 w-D. 507 N.W. 2nd St. Phone Circle 7-2445. South Dade Broadcasting Co. (original owner).

Specialty programs: Negro, 8 hrs. wkly.

J. Abney Cox, pres; Hank Cutshall, gen mgr; Fred Allen, coml mgr; Evalyn Holly, prog dir; Bill Bloss, news dir; Erwin Fuller, chief engr.

INDIAN ROCKS BEACH, Pinellas County

WGPN (not on air, target date unknown): 1520 kc; 1 kw DA-D. World Christian Radio Foundation.

JACKSONVILLE, Duval County

WAPE (Oct. 23, 1958): 690 kc; 25 kw-D. (CP for 25 kw-D, 10 kw-N, DA-N). Phone (station) Congress 4-9555, (sales office, Prudential Bldg.) Flanders 9-9000. Brennan Broadcasting Co. (original owner).

Rep Radio-TV Reprs.

William J. Brennan, pres & gen mgr; Jim Atkins, sales mgr.

WAYR (See Orange Park).

WIVY (Sept. 1, 1948): 1050 kc; 1 kw-D. 1639 Atlantic Blvd. Phone Flanders 9-2521. WIVY Inc. (acquired station May 1, 1950).

Rep Masla.

Edw. J. Oberle, pres & gen mgr; Ted Low,

coml mgr; Ron Martin, prog dir; Dave Picus, prom mgr; Bob Roberts, news dir; Bill Baker, chief engr.

WJAX (Thanksgiving Day 1925): 930 kc; 5 kw, DA-N. P. O. Box 1740. Phone Elgin 4-1681. City of Jacksonville (original owner).

Network NBC. Rep Headley-Read.

J. W. Douglass, gen mgr; K. B. Kroier, chief engr.

WJAX-FM (April 1949): 95.1 mc; 7.7 kw. Antenna height, 560 feet. Duplicates WJAX (above).

WKTU (See Atlantic Beach).

WMBR (Dec. 9, 1933): 1460 kc; 5 kw, DA-N. P. O. Box 960, zone 1. Phone Elgin 5-9001. WMBR Inc. (acquired station Sept. 14, 1958).

Network CBS. Rep Blair.

Ben Strouse, pres; Sidney L. Beighley Jr., vp & gen mgr; Donald R. Smith, stn mgr; Charlie Trotta, music dir; Larry Patrick, news dir; C. Roy King, chief engr.

WMBR-FM (1949): 96.1 mc; 40 kw. Antenna height—850 feet. Licensee, address & staff same as WMBR (above).

WOB (1948): 1360 kc; 5 kw-D. P. O. Box 5648. Phone Exbrook 8-3411. Mel-Lin Inc. (acquired station Dec. 15, 1957).

Rep Gill-Perna; Dora-Clayton (Southeast).

Specialty programs: Negro, 100%.

Larry R. Picus, pres; Alexander Keirse, gen mgr; George Johnston, stn mgr; Johnny Shaw, prog dir; William Martin, prom mgr; Harry Lee Herod, news dir; Arl M. Thomas, chief engr.

WPDQ (August 1942): 600 kc; 5 kw, DA-N. 125 W. Church St., zone 2. Phone Elgin 4-4421. WPDQ Inc. (acquired station July 21, 1960). See Brush-Moore Newspapers Inc. Stations in "Group Ownership." See also "Newspaper Ownership."

Rep Venard, Torbet & McConnell; Ayres (southeast).

Eugene Carr, pres; Robert Fehlman, vp & gen mgr; Richard Fellows, coml mgr; William Earman, prog dir; Les Clark, news dir; Ernest Haralson, chief engr.

WQIK (July 1955): 1280 kc; 5 kw-0. P. O. Box 3156, zone 6. Phone Elgin 4-4501. Rowland Broadcasting Co. (acquired station July 1957).

Rep Charles Bernard.

Marshall W. Rowland, pres & gen mgr; Charles Witt, coml mgr; Glenn Reeves, prog dir; William V. Johnson, chief engr; Frank D. Thies, asst mgr.

WRHC (July 4, 1950): 1400 kc; 250 w. P. O. Box 2467, zone 7. Phone Elgin 6-0461 WRHC Inc. (original owner).

Rep Walton; Ochs.

Specialty programs: Negro, 55 hrs.

Harold S. Cohn Sr., pres; Harold S. Cohn 2nd, vp; Ronald H. Cohn, vp; Adrian K. (Ken) Knight, Negro prog dir; Ed Jordan, prog dir; Charles Trice, chief engr.

WZOK (1940): 1320 kc; 5 kw, DA-N. Peninsular Life Ins. Bldg. Phone Elgin 6-1373. Peninsular Life Broadcasting Co. (acquired station 1961).

Network ABC. Rep Brown.

Carmen Macri, pres & gen mgr; Norman Vincent, sls mgr; Reed Gardner, prog dir; Joe Dressler, chief engr.

WZOK-FM (1947): 96.9 mc; 9.7 kw. Antenna height—350 feet. Duplicates WZOK (above).

JACKSONVILLE BEACH, Duval County

WZRO (1947): 1010 kc; 1 kw-0. P. O. Box 278. Phone Cherry 6-3222. A. B. Letson (acquired station 1957).

Network Keystone.

A. B. Letson, owner; Emery T. Evans Jr., gen mgr; Lee Edwards, coml mgr; Jerry Douglas, prog dir & chief engr.

KEY WEST, Monroe County

WKIZ (March 27, 1959): 1500 kc; 250 w, DA-1. Box 1487. Phone Cypress 4-2523. Florida Keys Broadcasting Co. (original owner). See Hook Stations in "Group Ownership."

Rep Oevney.

Roth E. Hook, owner; Baldwin Goodwin Jr., gen mgr & treas; William H. Bass, coml mgr.

WKWF (October 1945): 1600 kc; 500 w. P. O. Box 1300. Phone Cypress 6-2222. John M. Spottswood (original owner).

Network ABC, MBS, Keystone.

John M. Spottswood, licensee & gen mgr; Ray A. Schoneck, station mgr & sales dir; Robert W. Leach, prog dir.

KISSIMMEE, Osceola County

WKBX (1954): 1220 kc; 250 w-D. (CP for 1 kw-D). Lago Vista Blvd. Phone Tilden 6-7181 Mid-Florida Broadcasting Inc.

LAKE CITY, Columbia County

WDSR (May 6, 1946): 1340 kc; 1 kw-D, 250 w-N. P. O. Box 826. Phone 752-1340. Alfred H. Temple & W. H. Jones, receivers.

WGR0 (Nov. 14, 1958): 960 kc; 500 w-D. 30 N. Hernando St. Phone 752-0960. Columbia County Broadcasting Co. (acquired station April 1959).

Rep Hopewell.

Specialty programs: Negro, 6 hrs. wkly.

Robert E. Dobelstein, pres; Don Dockery, gen mgr; Jack Argersinger, coml mgr; Lana Brown, prog dir; D. Pedlow, prom mgr; Kurt Wise, news dir; Phillip Corbin, chief engr.

LAKELAND, Polk County

WLAK (1936): 1430 kc; 5 kw-D, 1 kw-N. P. O. Box 1211. Phone Mutual 2-3143. Florida Central Broadcasting Co. (acquired station August 1958).

Network NBC.

Frank W. Nesbitt, pres; Howard W. Cann Jr., vp & treas; Powell Adams, coml mgr; Garland Burt, prog dir; George Hayward, news dir; Bill Lee, chief engr.

WONN (Sept. 15, 1949): 1230 kc; 250 w. (CP 1 kw-D, 250 w-N). P. O. Box 2038. Phone Mutual 2-8184. WONN Inc. (acquired station Oct. 7, 1959).

Rep Donald Cooke; Don Barnes.

Duane F. McConnell, pres, gen mgr, & chief engr; Tom Dell, coml mgr; Mark Wheeler, prog dir; Ed Cain, news dir.

WYSE (1957): 1330 kc; 1 kw-D. P. O. Box 65. Phone Mutual 6-8127. Polk Radio Inc. (original owner).

Tom Barber, Al Allen & Richard Smith, gen mgrs; Woody Wooden, prog dir; Jay Koppers, news dir; Thomas Barber, chief engr.

LAKE WALES, Polk County

WIPC (1951): 1280 kc; 1 kw-D. P. O. Box 712. Phone 2-9831. Imperial Polk Broadcasting Co. (acquired station Jan. 16, 1956).

Rep Best.

Ken Berkeley, pres; Charles Bishop, gen & coml mgr; Elizabeth Bishop, prog dir; Hyman Wolfe, chief engr.

LAKE WORTH, Palm Beach County

WLIZ (May 1, 1959): 1380 kc; 500 w-D. P. O. Box 945. Phone Justice 5-5533. Gold Coast Broadcasting Co. (original owner).

Rep United Spot Sales.

Sam C. Phillips, pres; Jack McCormack, stn mgr; Mareese Messer, prog dir; Barbara Scott, prom mgr; Elaine Carroll, news dir; Jean Maddox, dir of women's affairs; Dave Hubertz, chief engr.

LEESBURG, (Eustis), Lake County

WBIL (March 27, 1957): 1410 kc; 1 kw-D. (CP 5 kw-0). P. O. Box 638. Phone State 7-2313. Thompson K. Cassell (acquired station April 13, 1960).

Network ABC.

Thompson K. Cassell, pres; Richard D. Lundy, gen mgr; Donald A. Kellogg, coml mgr; Robert E. Giannini, prog dir; Olga O. Pina, traf mgr; Norma C. Hendricks, news dir; Porter R. Stone, chief engr.

WLBE (1947): 790 kc; 5 kw-D, 1 kw-N, DA-N. P. O. Box 790. Phone Elgin 7-2790 (Leesburg). WLBE Inc. (acquired station November 1951).

Network MBS, Florida Net, Keystone. Rep Best.

Paul A. Husebo, pres; Wendell Husebo, co-owner & coml mgr.

LIVE OAK, Suwannee County

WNER (June 16, 1949): 1250 kc; 1 kw-D. P. O. Box 637. Phone Forest 3-1250. Norman O. Protsman (acquired station Jan. 1, 1953).

Network Keystone.

Norman O. Protsman, pres & gen mgr; William M. Savitz, coml mgr; Faith M. Protsman, prog dir & prom mgr; George R. (Puggy) Day, sports & news dir; Clarence S. Parker, chief engr.

MADISON, Madison County

WMAF (Dec. 6, 1956): 1230 kc; 1 kw-D, SH, 250 w-N. P. O. Box 621. Phone Hunter 3-6333. Norman O. Protsman (original owner).

Norman O. Protsman, owner & engr; Bob Lay, mgr; Mrs. Margaret Lay, womens' dir; Ron Brown, prog dir.

MARATHON, Monroe County

WFFG (April 7, 1962): 1300 kc; 500 w-D, DA. P. O. Box 332. Phone 743-5563. Key Broadcasting Co. (original owner).

J. W. Betts, pres; C. E. Corril, gen mgr; Leeds Scofield, prog dir.

MARIANNA, Jackson County

WTOT (Sept. 24, 1958): 980 kc; 1 kw-D. P. O. Box 569. Phone Hudson 2-3046. See J. Dige Bishop Stations in "Group Ownership."

Network Keystone.

F. T. MacKinnon, pres; Fred Huggins, gen & coml mgr; Lloyd Hart, prog dir; Barbara Kelly, prom mgr; Cutter Therrian, news dir; Oscar Lanman, chief engr; Elleen N. Panell, women's dir.

WTYS (1948): 1340 kc; 1 kw-D, 250 w-N. P. O. Box 777. Phone Hudson 2-2131. James W. Tate (acquired station July 20, 1960).

Network ABC.

MELBOURNE, Brevard County

WMMB (1946): 1240 kc; 1 kw-D, 250 w-N. P. O. Box 908. Phone Parkway 3-1661. Indian River Radio Inc. (acquired station December 1958). See "Newspaper Ownership."

Network MBS.

Howard L. Green, pres; Edward Williams, gen mgr; Robert Carroll, coml mgr; W. R. Davis, prog dir; Ed Murdoch, chief engr.

MIAMI, Dade County

WAME (January 1958): 1260 kc; 5 kw-D, DA. (CP for 5 kw, DA-2.) 1850 N.W. Lejeune Road, zone 44. Phone 633-0633. WAME Broadcasting Co. (acquired station Oct. 15, 1959).

Network ABC. Reps Venard, Torbet & McConnell; James S. Ayers.

Stephany Wycatycki, owner; Ted Wilson, gen mgr; Murry Woroner, station mgr & coml mgr; Joseph Leigh, news dir; Richard Weiss, prod mgr; Chuck Connors, music dir; Stan Brown, chief engr.

WKCR (August 1956): 610 kc; 5 kw, DA-2. Box 38 M, zone 38. Phone Plaza 1-6692. TWX MM 96. Biscayne Television Corp. (acquired station August 1956). See James M. Cox Stations in "Group Ownership." Also see John S. Knight Stations in "Group Ownership." Also see "Newspaper Ownership."

Network NBC. Rep McGavren.

Niles Trammell, pres; Charles Kelly, vp; Roger Berk, exec dir of radio; Milton Komito, gen mgr; Cy Swingle, loc sls mgr; Lee Manson, prog dir; Sid Knight, prom mgr; Les Smith, senior news edit; Gene Rider, chief engr.

WKCR-FM (August 1956): 97.3 mc; 15.5 kw.

Antenna height—285 feet. (CP 50 kw. Antenna height—280 feet). Duplicates WKCR (above).

WCKT (TV): Tv companion of WCKR-AM-FM.

WFAB (Feb. 15, 1962): (CP 990 kc; 5 kw, DA-1). 1034 Biscayne Blvd., zone 32. Phone Mohawk 6-3361. United Broadcasting Co. of Florida. (acquired station Feb. 11, 1959). See United Broadcasting Stations in "Group Ownership."

Rep UBC Sales; Dora Clayton.

Richard Eaton, pres; Arthur Gordon, gen mgr; Hope Tomlinson, prom mgr; Ileana Suero, prog dir; G. Harold Brewer, chief engr.

WFUN (See South Miami).

WGBS (1939): 710 kc; 50 kw-D, 10 kw-N, DA-2. (CP 50 kw, DA-2). 1605 Biscayne Blvd., zone 32. Phone Franklin 9-2401. TWX MM 84. Sotter Broadcasting Co. (acquired station March 1944). See "Newspaper Ownership" and Storer Stations in "Group Ownership."

Network CBS. Rep Storer Sales.

George B. Storer Jr., pres; Bernard E. Neary, vp & mngg dir; Robert E. Mitchell, gen sls mgr; Ed Trent, loc sls mgr; Robert Martin, prog dir; James A. Gilleland, news dir; Edward C. Lockwood, chief engr.

WGBS-FM (August 1948): 96.3 mc; 18 kw. Duplicates WGBS (above).

WINZ: 940 kc; 50 kw-D, 10 kw-N, DA-2. Biscayne Terrace Hotel. Phone Franklin 1-6641. TWX MM 555. Rand Broadcasting Co. (acquired station 1952).

Network MBS. Rep Petry.

Rex Rand, pres; Frank S. Craig, gen mgr & coml mgr; Bill Calder, prog dir; Norma Amml-down, prom mgr; Herb Humphries, news dir; Andy Teplany, chief engr.

WKAT-FM (See WKAT Miami Beach).

WMET (May 18, 1958): 1220 kc; 250 w. 350 Northeast 71st St., zone 38. Phone 751-9743. Latin Broadcasting Corp. (acquired station April 2, 1962).

Rep Tele-Radio & Tv Sales Inc.

Specialty programs: Spanish, 100%.

Max C. Tavel, pres; Richard B. Baker, gen mgr & vp; Omar Vaillant, coml mgr; Mrs. Omnis B. Acebo, prog dir; Roberto Creus, prom mgr; Jorge Bourbakis, news dir; Vernon Ellis, chief engr.

WMIE (1947): 1140 kc; 10 kw-D, 5 kw-N, DA-2. 1448 N.W. 36th St., zone 42. Phone 633-0161. WMIE Inc. (acquired station January 1956).

Rep National Times Sales.

Specialty programs: Italian, 2½ hrs.; Negro, 1 hr.; Polish, 1 hr.; Spanish, 102 hrs.; Hungarian, 1½ hrs.; Greek, ½ hr.; Syrian, ½ hr.; Yiddish, 2½ hrs., all wkly.

E. D. Rivers Sr., chief owner; Jack Nobles, gen mgr; Larry Lunker, coml mgr; Doug Hatton, prog dir & news dir; Russell Bennett, chief engr.

WMIE-FM (not on air, target date unknown): 99.1 mc; 18 kw. Antenna height—175 feet. Same licensee as WMIE (above).

WQAM (May 1921): 560 kc; 5 kw-D. 1 kw-N. Mezz. McAllister Hotel, Miami 32. Phone 377-3535. Storz Broadcasting Co. (acquired station August 1956). See Storz Stations in "Group Ownership."

Rep Blair.

Todd Storz, pres; Jack L. Sandler, vp, gen & natl sls mgr; Lew Jamieson, local sales mgr; Charles Murdoch, ops mgr & prog dir; Robert Kaye, news dir; James Hampton, chief engr.

WSKP (Dec. 22, 1956): 1450 kc; 250 w. 420 S. W. 2nd Ave., zone 36. Phone Franklin 1-1307. WSKP Inc. (acquired station 1956).

Rep H-R Reps; Gilbert & Tormey.

W. M. O'Neil, pres; William Lemmon, vp & treas; R. C. O'Donnell, gen & coml mgr; Georgiana B. Fleming, sec & prog dir; Gerald G. Roberts, chief engr.

***WTHS (FM)** (February 1949): 91.7 mc; 5 kw. Antenna height—215 feet. 1410 N.E. 2nd Ave. Phone Franklin 7-4311. Dade County Schools (original owner).

Clif Mitchel, gen mgr; Roger R. Kobzina, prog dir; Herbert Evans, chief engr.

WUPY (FM) (Sept. 2, 1962): 104.3 mc (CP for 3.9 kw). Antenna height—295 feet. Stereocast by multiplex. 1300 Lincoln Road. Phone 538-4310. Harvey Sheldon (original owner).

Network ABC.

Specialty program: Hebrew & Jewish, 21 hrs. wkly.

Harvey Sheldon, pres, gen mgr & coml mgr; Arnold Zunick, prog dir & prom mgr; Jack Parr, chief engr.

WVCG (See Coral Gables).

WWPB (FM) (1948): 101.5 mc; 9.2 kw. (CP 20 kw). Antenna height—275 feet. Stereocast by multilex. 422 S.W. 2nd Ave., zone 36. Phone Franklin 3-7405. Paul Brake (original owner).

Network QXR.

Paul Brake, owner, mgr & chief engr; John Cash, prog dir, asst mgr & coml mgr.

MIAMI BEACH, Dade County

WAEZ (FM) (Jan. 5, 1962): 94.9 mc; 81 kw. Antenna height—214 feet. Stereocast by multiplex. Deauville Hotel. Phone 865-8655. Southern Broadcasting Co. Inc. (original owner).

Rep Herbert E. Groskin & Co.

Arthur E. Zucker, pres & gen mgr; Roger Harvey, prog dir; Ron Crider, chief engr.

WKAT (November 1937): 1360 kc; 5 kw-D, 1 kw-N. 1759 N. Bay Road. Phone Jefferson 1-5711. TWX MM 171. WKAT Inc. (original owner).

Network CBS. Rep Gill-Perna.

Mrs. A. Frank Katzentine, pres; Sidney Levin, vp & gen mgr; Howard Jacobs, coml mgr; Bill Smith, prog dir; Lee Phillips, news dir; Arthur P. Smith Jr., chief engr.

WKAT-FM (Nov. 1, 1960): 93.1 mc; 17.5 kw. Antenna height—265 feet. Duplicates WKAT 35%. Stereocast by multiplex. Same licensee as WKAT (above).

WMBM (1949): 1490 kc; 250 w. 814 First St. Phone JE 2-6347. Community Service Broadcasters.

Rep Bernard I. Ochs (South); Bernard Howard. Specialty programs: Negro, 100%.

Alexander Klein, pres & gen mgr.

WMBM (FM): 93.9 mc; 13 kw. Antenna height—170 feet. Community Service Broadcaster Inc.

MILTON, Santa Rosa County

WEBY (Sept. 1, 1954): 1330 kc; 5 kw-D. P. O. Box 112. Milton Broadcasting Co. (original owner).

Network MBS.

Clayton W. Mapoles, owner & gen mgr; H. Byrd Mapoles, station mgr & chief engr; Doyle Cook, prog dir.

WSRA (Dec. 18, 1958): 1490 kc; 250 w. P. O. Box 441. Phone Wyman 4-5357. Santa Rosa Broadcasting Co. (acquired station June 1960).

Network Keystone; Southeastern Key Market Net. Rep George T. Hopewell Inc.

Frederick A. W. Davis, pres & gen mgr; Jim Howell, coml mgr & chief engr; Bob Wicks, prog dir, asst mgr & news dir; Peggy Anderson, prom mgr.

MOUNT DORA, Lake County

WVGT (January 1958): 1580 kc; 1 kw-D. P. O. Box 956. Phone 383-3110. Robert A. Lewis (acquired station July 13, 1962).

Rep Geo. T. Hopewell.

Robert A. Lewis, gen mgr; Robert S. Alderman, coml mgr; H. James Sharp, prog dir; Richard S. Smith, news dir; Richard L. Mauney, chief engr.

NAPLES, Collier County

WNOG (Oct. 3, 1954): 1270 kc; 500 w-D. (CP 500 w, DA-N). P. O. Box 1128. Phone Midway 2-5127. Radio Naples Inc. (acquired station March 1956).

Network Keystone. Rep Hopewell. William J. Ryan, pres & mgr; Homer Dixon, coml mgr; Lloyd Garten, prog dir; Eileen Eilers, prom mgr; Daniel J. Millott, news dir; Dave WNFM (FM) (May 8, 1962): 94.5 mc; 5.4 kw. Antenna height—115 feet. Same licensee as WNOG (above).

William J. Ryan, pres & gen mgr; Mrs. LaTelle Dixon, dir; Dave Traer, chief engr.

NEW SMYRNA BEACH, Volusia County

WORT (Feb. 1, 1962): 1550 kc; 250 w-D. Box 276. Phone 428-5333. Radio New Smyrna Inc. (original owner).

John C. Dent, pres; Robert Wasdon, vp; Bill Diehl, gen mgr; Mark J. Manucy, chief engr.

WSBB (1950): 1230 kc; 1 kw-D, 250 w-N. P. O. Box 125. Phone Garden 8-9091. Broadcasters Inc. (acquired station May 30, 1954). See A. V. Tidmore Stations in "Group Ownership."

Network MBS; Keystone; Southeastern Key Market.

A. V. Tidmore, pres & gen mgr; A. L. Pruitt, coml mgr; Mary Lee Brown, news dir; Sim S. Eagleson Sr., chief engr.

NICEVILLE, Okaloosa County

WNSN (see Valparaiso-Niceville listing).

OAKLAND PARK, Broward County

WIXX (not on air, target date unknown): 1520 kc; 1 kw-D. Broward County Broadcasting.

OCALA, Marion County

WKOS (May 1958): 1370 kc; 5 kw-D. P. O. Box 1779. Phone Marion 2-8174. R. L. Gilliam (acquired station May 17, 1961).

Network ABC. Rep Gill-Perna. Specialty programs: Negro, 100%. R. L. Bowles, gen mgr & coml mgr; Bill Mansfield, news dir; Gene Turner, chief engr.

WMOP (Dec. 18, 1953): 900 kc; 1 kw-D. P. O. Box 1136. Phone 622-4118. A. B. Letson (original owner).

A. B. Letson, owner; James E. Kirk Jr., gen mgr; Vernon Arnette, am & coml mgr; Helen F. Helvenston, prog dir; John H. Cowden Jr., prom mgr; Al Lee, news dir; A. E. (Gene) Turner, fm mgr & chief engr.

WMOP-FM (Nov. 7, 1960): 93.7 mc; 4.3 kw. Antenna height—220 feet. Same licensee and address as WMOP (above).

WTMC (July 9, 1939): 1290 kc; 5 kw-D, 1 kw-N, DA-N. P. O. Box 831. Phone 622-4127. WTMC Inc. (acquired station Nov. 1, 1957).

Network MBS. R. H. Gunckel Jr., pres & gen mgr; C. T. Catalano, stn mgr; Ray C. Eddy, coml mgr; V. Williamson, prog & traf dir; J. A. Edger, news & sports dir; W. P. Callahan, chief engr.

OKEECHOBEE, Okeechobee County

KOKC (1962): 1570 kc; 1 kw. Sugarland Broadcasting Co.

ORANGE PARK, Clay County

WAYR (Jacksonville) (May 28, 1960): 550 kc; 1 kw-D. Phone Congress 4-6655. Dan Richardson (original owner).

Dan Richardson, gen mgr; Tom Kirby, prog dir; Joseph R. May, coml mgr; Ruby Young, women's dir; James Richardson, farm dir; Cecil E. Underwood, chief engr.

ORLANDO, Orange County

WABR (See Winter Park).

WOBQ (May 1, 1924): 580 kc; 5 kw, DA-N.

P. O. Box 1833. Cherry 1-1491. TWX OR 7088. Cherry Broadcasting Co. (acquired station May 17, 1957).

Network CBS. Rep Blair. William H. Goodman, pres; Arnold F. Schoen Jr., exec vp & gen mgr; Carl F. Hallberg, radio ops dir; James E. Yarbrough, chief engr.

WOBQ-FM (Aug. 1, 1950): 92.3 mc; 25 kw. Antenna height 460 feet. Duplicates WDBO (above).

WDBO-TV: Tv companion of WDBO-AM-FM. **WHIY** (July 7, 1957): 1270 kc; 5 kw-D. 563 N. Orange Ave. Phone Garden 4-8561. Orlando Radio & Tv Broadcasting Corp. (original owner).

Network MBS. Rep Venard, Torbet & McConnell. Gordon Sherman, pres; Gene G. Cook, gen mgr; J. Douglas Coombs, coml mgr; Art Spector, prog dir; William R. Miller, chief engr.

WHOO (Dec. 5, 1947): 990 kc; 10 kw-D, 5 kw-N, DA-N. 311 N. Rosalind Ave. Phone Garden 5-3591. TWX OR 7059. WHOO Radio Inc. (acquired station Aug. 18, 1958). See Horton-Kincaid Stations in "Group Ownership."

Rep Hollingbery. John T. Rutledge, gen mgr; Donald Welsh, coml mgr; Rock Robinson, prog dir; Gene Stuart, operations mgr; Bob Carrol, news dir; Charles Chrisom, chief engr.

WHOO-FM (December 1947): 96.5 mc; 59 kw. Antenna height—460 feet. Same licensee as WHOO (above). Programs separately.

WKIS (February 1947): 740 kc; 5 kw-D, 1 kw-N, DA-N. P. O. Box 740. Phone Cypress 5-0740. Central Florida Broadcasting Co. (original owner).

Network NBC. Rep Devney. Mrs. Naomi T. Murrell, pres, gen mgr & coml mgr; Glenn Smith, prog dir; Lou Bennett, prom mgr; Don McWhorter, news dir; Jack Collinsworth, chief engr.

WKIS-FM (1950): 100.3 mc; 5.5 kw. Antenna height—300 feet. Duplicates WKIS (above).

WLOF (1940): 950 kc; 5 kw, DA-N. P. O. Box 5756. Phone Cypress 3-2431. Mid Florida Radio Corp. (acquired station 1952).

Rep McGavren; Clarke Brown (Southeast). Harris H. Thomson, pres; Howard S. Kester, vp & gen mgr; J. Douglas Coombs, local coml mgr; Ernest G. Legge, operations dir; Robert L. Bartl, prog dir; Howard McKenney, news dir; W. D. Daniel, chief engr.

WLOF-TV: Tv companion of WLOF. **WOKB** (See Winter Garden, Fla.).

ORMOND BEACH, Volusia County

WQXQ (Daytona Beach) (August 1957): 1380 kc; 1 kw-D. P. O. Box 5038, Daytona Beach. Phone Clinton 5-3636. Volusia County Broadcasting Corp. (original owner).

Rep Walton. Lyman W. Menard, pres & chief engr; Don Ritter, gen mgr & prog dir; Jerry Norman, coml mgr; Sari Phillips, prom mgr; Harry Griffiths, news dir.

PAHOKEE, Palm Beach County

WRIM (Nov. 8, 1958): 1250 kc; 500 w-D. Box 548. Phone 682. WRIM Inc.

PALATKA, Putnam County

WSUZ (Feb. 21, 1957): 800 kc; 1 kw-D. P. O. Box 668. Phone East 8-1434. George J. Duck, receiver.

WWPF (Feb. 14, 1947): 1260 kc; 1 kw-D, 500 w-N, DA-N. P. O. Box 86. Phone East 5-4555. Hall Broadcasting Co. (acquired station Nov. 7, 1960).

Specialty programs: Negro, 8 hrs. wkly. George W. Hall, partner; Georgie H. Tumlin, partner; William R. Terry, gen mgr; H. M. Young, coml mgr; John Popp, prog dir; John W. Tilghman, news dir; M. G. Rivenburgh, chief engr.

PALM BEACH, Palm Beach County

WQXT (March 17, 1957): 1340 kc; 250 w. 3000 S. Ocean Blvd. Phone Justice 2-7401. Flame Radio & Tv Corp. (acquired station Feb. 1, 1959).

Network NBC. Art Rivera, exec vp & gen mgr; Clyde L. Walkden, chief engr.

WQXT-FM (March 17, 1957): 97.9 mc; 37 kw. Antenna height—235 feet. Duplicates WQXT (above).

PANAMA CITY, Bay County

WOLP (April 1941): 590 kc; 1 kw, DA-N. Box 519. Phone Poplar 3-1777. Dixie Radio Inc. (acquired station Dec. 1, 1957). See Dixie Radio Stations in "Group Ownership."

Network Keystone. Rep Gill-Perna; Harry Cannon.

Denver T. Brannen, pres; Ralph B. Mann, gen mgr & news dir; Raymond C. Starr, coml mgr, prog dir & prom mgr; William Alexander, chief engr.

WPCF (Dec. 11, 1949): 1430 kc; 5 kw, DA-2. P. O. Box 1430. Phone Sunset 5-6176. Bay County Broadcasting Co. Inc. (original owner).

Network ABC. Rep Walker Rawait; Dora-Clayton.

Elbert L. Dukate, pres & gen mgr; Otis Parker, coml mgr; Robert Badger, prog dir & chief engr; John McMullen, news dir; John Boggess, sports dir.

PANAMA CITY BEACH, Bay County

WSCM (Sept. 23, 1958): 1290 kc; 500 w-D. P. O. Box 4336. Phone Adams 4-3128. WSCM Broadcasting Inc. (acquired station Jan. 12, 1961).

Ted Nelson, pres; Gene Milsteen, gen mgr; Louie Weaver, coml mgr; Jerry Wright, prog dir; Ethel Farnham, prom mgr; Harry Barnes, chief engr.

WTHR (May 3, 1957): 1480 kc; 500 w-D. P. O. Box 40. Phone Adams 4-2781. Gulfcoast Radio Inc.

PENSACOLA, Escambia County

WBOP (1956): 980 kc; 1 kw-D. P. O. Box 1252. Phone Hemlock 8-7543. Tri-Cities Broadcasting Co. Inc. (acquired station May 1958). See E. O. Roden Stations in "Group Ownership."

Rep National Time Sales (N.Y. & Chicago); Oakes (L.A. & San Francisco); Ochs (Southeast). Specialty programs: Negro, 100%.

E. D. Roden, pres; Zane D. Roden, sec-treas & gen mgr; W. I. Dove, administrative dir, prog dir, vp & coml mgr; M. A. Honeycutt, chief engr.

WBSR (Sept. 1, 1946): 1450 kc; 1 kw-D, 250 w-N. P. O. Box 5668. Phone Hemlock 2-6173. WBSR Inc. (acquired station July 16, 1950).

Rep Masla; Ayres (Southeast). Don Lynch, pres, treas & gen mgr; George Mooney, vp; Les Tackett, coml mgr; Don Redfield, prog dir; Harry Hughey, news dir; Glenn Nichols, chief engr.

WCOA (1926): 1370 kc; 5 kw, DA-N. P. O. Box 1669. Phone Glendale 6-5751. WCOA Radio Inc. (acquired station May 1, 1960).

Network NBC. Rep Howard; Clarke Brown. J. McCarthy Miller, pres & gen mgr; Dickson B. Gonzalez Jr., coml mgr; Jim Young, prog dir; Robert A. Ryan, prom mgr; Don Priest, news dir; H. L. Heath, chief engr.

WOEB (Nov. 1, 1959): 610 kc; 500 w-D. 118 E. Intendencia. Phone Hemlock 3-0062. Johnston Broadcasting Co. (original owner).

George Johnston Jr., pres; James E. Connolly, gen mgr; Otis Dodge, stn & coml mgr.

WNVY (1947): 1230 kc; 250 w. (CP 1 kw-D, 250 w-N). 807 W. Garden St. Phone Hemlock 3-5666. Radio Pensacola Inc.

WPEX-FM (Nov. 11, 1960): 94.1 mc; 2.5 kw. Antenna height—410 feet. 3103 North "R" St. Phone 438-7594. Mello-Tone Inc. (original owner).

Reps Good Music Bdcstrs (N.Y.); Western Fm

WPFX-FM Continued

Sales (Hollywood).

Earl D. Hutto, pres; David G. Wood, gen mgr; Elizabeth Nabers, prog dir; Russ Minshew, prom mgr; Louis Nasca Jr., chief engr.

WPFA (1955): 790 kc; 1 kw-D. P. O. Box 8127. Phone Hemlock 3-1141. Edwin H. Estes (acquired station July 1958).

Network ABC.

Van A. Temple, gen mgr; Marshall Bradley, prog dir; Robert C. Valentine, chief engr.

PERRY, Taylor County

WPRY (1954): 1400 kc; 250 w-SH. P. O. Drawer 821. Phone 458-5741. Taylor County Broadcasting Co. (original owner).

Network Keystone; Southeastern Key. Rep Continental Radio Sales.

Alpha B. Martin, pres; C. E. Roye, gen & coml mgr; B. J. Roye, prog dir; W. H. McHargue, chief engr.

PLANT CITY, Hillsborough County

WPLA (1949): 910 kc; 1 kw-D. P. O. Box 1588. Phone 752-3123. WPLA Broadcasting Co. (original owner).

Network Keystone; Orange Star; Southeastern Key Market. Rep Hopewell.

W. A. Smith, pres; George Friend, vp, gen mgr & chief engr; Al Berry, coml mgr; Eileen Rayburn, prog dir; Ed Pyle, prom mgr; Jack Rushing, news dir.

POMPANO BEACH, Broward County

WLOD (April 13, 1959): 980 kc 1 kw-D, DA-D. 6-8316. TWX FU 8102. WLOD Inc. (acquired station Jan. 1, 1960). See Franklin Bcstg. Co. Stations in "Group Ownership."

Reps Spot Time Sales; Advertising Reps Inc.

William F. Johns Jr., pres; George V. Liddy, vp & gen mgr; Bob Roberts, coml mgr; Thomas W. Lawson, prog dir; Mike Thomas, prom mgr; Don Smith, news dir; Herb Kravitz, chief engr.

WPOM (April 4, 1959): 1470 kc; 5 kw, DA-D. P. O. Box 10315, Ft. Lauderdale. Phone Ludlow 3-1470. Almaron Inc.

Network ABC.

PUNTA GORDA, Charlotte County

WCFC (Sept. 15, 1961): 1580 kc; 1 kw-D, DA-D. P. O. Box 277. Phone Neptune 9-1580. Charlotte Radio Co. (original owner).

Rep Bolles.

Loyal Phillips, pres; Bob Alston, gen & coml mgr; Hal Fultz, prog dir; Bill Watrous, news dir; Bill Setliffe, chief engr; Jim Rifenburg, sports dir.

QUINCY, Gadsden County

WCNH (1948): 1230 kc; 250 w. (CP for 1 kw-D, 250-w-N). Box 630. Phone Main 7-6700. Big Bend Broadcasting Corp. (acquired station July 1, 1959).

Network MBS; Keystone.

Specialty programs: Negro, 12½ hrs. wkly. William S. Dodson, pres & gen mgr; Ken Harmon, coml mgr; W. D. (Sonny) Owens Jr., prog dir; Agnes M. Kingry, prom mgr; Gerald H. Powell, news dir; Sam Martin, chief engr.

RIVIERA BEACH, Palm Beach County

WHEW (Aug. 17, 1959): 1600 kc; 1 kw, DA-N. Box 2905, West Palm Beach. Phone Overland 3-1600. Public Service Broadcasting (original owner).

Robert Hecksher, owner & gen mgr.

ST. AUGUSTINE, St. Johns County

WETH (December 1953): 1420 kc; 1 kw-D. Box 978. Phone Valley 9-9094. D & R Broadcasting Corp. (acquired station May 1960).

Rep Indie Sales.

John H. Riggs, pres & gen mgr; Ruth Robbins, asst mgr; James Gilbert, prom mgr; Michael Botula, news dir; Robert Webb, chief engr.

WFOY (1936): 1240 kc; 1 kw-D, 250 w-N. P. O. Box 588. Phone Valley 9-3416. Ponce de Leon Broadcasting Co. (acquired station September 1955).

Network CBS.

John E. Bernhard Jr., pres, mgr & technical dir; Fred Schilling, coml mgr; Mrs. Frankie C. Walker, prog & news dir, sec-treas; Fred Whitley, prom mgr.

ST. PETERSBURG, Pinellas County

WGNB (FM) (July 1, 1961): 101.5 mc; 75 kw. Antenna height—470 feet. World Christian Radio Foundation (original owner).

C. W. Caldwell, pres & gen mgr; Mauly St. Jean, chief engr.

WLCY (1939): 1380 kc; 5 kw, DA-N. P. O. Box 7005. Phone Tampa 2-1108. St. Petersburg, Hemlock 5-2131. WTSP Inc. (acquired station Oct. 1, 1956). See Rahall Stations in "Group Ownership."

Rep Young.

N. J. Rahall, pres; Sam G. Rahall, gen mgr; Donald L. Jones, coml mgr; Roy Nilson, oper mgr; Bob Ostiguy, prom mgr; D. J. O'Day, news dir; Dan Lunin, chief engr.

WPIN (May 1950): 680 kc; 1 kw-D. Box 12-680, zone 33. Phone Hemlock 5-6161. Florida West Coast Broadcasters Inc. (acquired station May 1950).

Rep Cooke.

Dr. Charles L. Farrington, pres; Arthur Munderoff, gen & coml mgr; James Carley, prog dir; Georgiana Bushnell, prom mgr; Chuck DeWitt, news dir; Bert Coyle, chief engr.

WSUN (Nov. 1, 1927): 620 kc; 5 kw, DA-N. Municipal Pier, zone 1. Phone 5-4121. TWX 8-082. City of St. Petersburg, Fla. (original owner).

Network ABC. Rep Venard, Torbet & McConnell; Ayers (Southeast).

Fred P. Shawn, gen mgr; Jack Weldon, coml mgr; Robert J. Vaughn, prog dir; Carl Fuchs, prom mgr; Irwin Brown, news dir; William J. Coddling, chief engr.

WSUN-TV: Tv companion station of WSUN.

WTCX (FM) (March 1, 1959): 99.5 mc; 31 kw. Antenna height—190 feet. 5750 Division Dr., zone 33. Phone Hemlock 6-9138. Trans-Chord Co. (original owner).

Harry C. Offutt Jr., pres & chief owner; Harry T. Brown, gen & coml mgr; Ken Simpson, prog dir; John Walker, chief engr.

ST. PETERSBURG BEACH, Pinellas County

WILZ (Dec. 4, 1957): 1590 kc; 1 kw-D, DA. P. O. Box 6267. Phone 361-6031. Holiday Isles Broadcasting Co. (acquired station April 15, 1958).

Network Keystone. Rep Masla.

Mrs. Harriette C. Spence, pres; Mrs. Dolores L. Bigelow, treas & gen mgr; Walter A. Kirkwood, sls mgr; Mrs. Hazel Riley, prog dir; Neil Spencer, chief engr.

SANFORD, Seminole County

WSFR (April 5, 1957): 1360 kc; 500 w-D. P. O. Box 679. Phone Fairfax 2-8000. Sanford-Seminole Broadcasting Inc. (acquired station July 29, 1959).

Rep Spot Time Sales.

Max Tavel, pres; Richard C. Ravenhill, gen mgr; Elsie MacDougall, coml mgr; Dave Klein, prog dir; Fred Ball, chief engr.

WTRR (May 20, 1947): 1400 kc; 1 kw-D, 250 w-N. P. O. Box 1541. Phone Fairfax 2-6112. Myron A. Reck (acquired station Aug. 17, 1949).

Network Keystone. Rep Hal Walton.

Specialty programs: Negro, 7 hrs. wkly.

Myron A. Reck, owner & coml mgr; Nick Pfeiffauf, news dir; Bill Reck, prom mgr; Ralph L. Spotts, chief engr.

SARASOTA, Sarasota County

WKXY (May 23, 1949): 930 kc; 1 kw-D, 500 w-N, DA-2. P. O. Box 2431. Phone 958-1151. Sarasota Broadcasting Co. (original owner).

Network Keystone. Rep Thomas J. Clark.

A. G. Fernandez, pres & gen mgr; Jim Angel, coml mgr; Charles J. Fernandez, prog & news dir; Robert L. Kohlmeyer, chief engr.

WSAF (Jan. 1, 1961): 1220 kc; 1 kw-D, DA. P. O. Box 305. Phone 955-3308. Radio Sarasota Inc. (original owner).

Reps Spot Time Sales; Ochs; Guy Zwahlen (Miami).

Harry Le Brun, pres; Charles Stewart, exec vp & gen mgr; Ed Owens, loc sls mgr; Tom Johnson, opns & prog mgr; Kelsey Hutchinson, news dir; Arnold Keck, chief engr.

WSPB (Dec. 7, 1939): 1450 kc; 1 kw-D, 250 w-N. P. O. Box 1110. Phone 388-2131. WSPB Broadcasting Inc. (acquired station Dec. 8, 1958).

Network CBS. Rep Walker-Rawalt; Dora-Clayton.

John Morgan Davis, pres; Paul F. Kelly, gen mgr & vp; J. Edward Nichols, coml mgr; David C. Hale, prog dir; Gerry Pike, prom mgr; Lee Furman, news dir; Gerald McGougan, chief engr.

WYAK (FM) (Nov. 15, 1960): 102.5 mc; 2.75 kw. Antenna height—265 feet. 1373 Fifth St. Phone 955-8135. Multitone Music Corp. original owner).

James E. Grant Jr., gen mgr & coml mgr; William T. Watrous, prog dir; David J. Bender, prom mgr; Harold J. Bische, chief engr.

WYND (Dec. 2, 1961): 1280 kc; 500 w-D, DA. P. O. Box 2231. Phone 958-5561. Gulf Coast Broadcasting Co. (acquired station Sept. 15, 1961).

Rep Robert S. Dome, Phila.

George S. Shaffer, pres & gen mgr; Phillip Bender, coml mgr; George Robert, prog dir; Harry Tilley, chief engr; Robert Chambers, music dir.

SEBRING, Highlands County

WJCM (May 22, 1950): 960 kc; 1 kw-D. P. O. Box 233. Phone Evergreen 5-7149. TWX CK 7551. Progressive Publishing Co. (acquired station July 10, 1952). See Progressive Publishing Stations in "Group Ownership." See "Newspaper Ownership."

Network Keystone.

W. K. Ulerich, pres; Jack Hughes, gen mgr; Ron Wilson, prog dir; Robert R. Goshorn, chief engr.

WSEB (Nov. 24, 1959): 1340 kc; 250 w. P. O. Box 768. Phone Evergreen 5-7141. Highlands Broadcasting Corp. (acquired station June 22, 1961).

William K. Diehl, pres; Tom Lyons, asst mgr; Milton J. Hinkle, vp & coml mgr; Paul Buckles, prog dir; Ray Allen, chief engr.

SOUTH DAYTONA, Volusia County

WELE (June 1959): 1590 kc; 1 kw-D. P. O. Box 4006. Phone Clinton 5-1448. Quality Broadcasters of Daytona Inc. (acquired station Dec. 15, 1959).

Specialty programs: Negro, 100%.

R. Kelvin Shivers, pres; Henry T. Murray, gen mgr; A. J. Barrs, coml mgr; Winston Calloway, prog dir.

SOUTH MIAMI, Dade County

WFUN (September 1947): 790 kc; 5 kw, DA-2. P. O. Box 879, zone 39. Phone Jefferson 2-5535. Rounsaville of Miami Beach Inc. (acquired station January 1953). See R. W. Rounsaville Stations in "Group Ownership."

Rep Robert Eastman Co.

Robert W. Rounsaville, pres; Wm. Arthur Selley Jr., gen mgr; Arnold C. Kaufman, vp & retail sls mgr; Joyce Monroe, prog dir; Larry Kane, news dir; Paul Cram, chief engr.

**There's a reason why
 more advertisers
 are investing more
 dollars on WSUN
 Radio than at
 any time in our
 35 year history**

ONE OF THE NATION'S GREAT STATIONS

WSUN radio 62

TAMPA - ST. PETERSBURG

BROADCASTING 24 HOURS DAILY

Get the facts from
 Venard, Torbet & McConnell, Inc.
 National Representatives
 Southeastern Representatives
 James S. Ayers, Inc.




**NOW NO. 2* IN
TAMPA-
ST. PETE**

**DELIVERING
SATURATION AT
LOWEST
COST
PER 1000**

MERCHANDISING BONUS

- 30 Billboards
- 150 Point-Of-Purchase Drug Store Displays
- "Wolking Walt"

10,000
WATTS



DIVISION OF
EASTERN BROADCASTING CORPORATION
NATIONAL REPRESENTATIVE:
McGavren-Guild Company, Inc.

*Source: August-September 1962, Hooper Radio Report 7 AM to 6 PM

STARKE, Bradford County

WRGR (Feb. 23, 1957): 1490 kc; 250 w-SH. P. O. Box 527. Phone 964-5001. Radio Starke Inc. (acquired station Nov. 1, 1959). Network Keystone. Rep Continental; Barnes. Murray C. Tillman, pres; Will Shawver, gen & coml mgr & prog dir; Bob Newman. prom mgr & news dir; Don Neel, chief engr.

STUART, Martin County

WSTU (Dec. 7, 1954): 1450 kc; 250 w. P. O. Drawer 417. Phone Atlantic 7-2020. Blue Water Broadcasting Co. (original owner). Network MBS; Keystone. Lester M. Combs, pres & gen mgr; Bill Britton, station mgr.

TALLAHASSEE, Leon County

WBGW (FM) (July 15, 1962): 98.9 mc; 27 kw. Antenna height—350 feet. P. O. Box 1027. Phone 385-3202. J. Kenneth Ballinger (original owner). J. Kenneth Ballinger, owner & gen mgr.

*WFSU-FM (May 1954): 91.5 mc; 3 kw. Antenna height—205 feet. c/o Florida State U. Phone 2-8000, Ext. 2395. Board of Control for Fla. State U.

Dr. John Griffin, acting dir; Marjorie Newman, prog dir; Bill Ragsdale, chief engr.

*WFSU-TV: Tv companion of *WFSU-FM.
WMEN (November 1954): 1330 kc; 5 kw-D. Floridan Hotel. Phone 223-2550. WMEN Inc. (original owner). See Timm Stations in "Group Ownership."

Network Keystone. Rep Howard. B. F. J. Timm, pres; Clayton Wilkie, gen mgr; John Bevis, coml mgr; Guy Flanders, prog dir; Al Bennett, prom mgr; Bob Marshall, news dir; J. Badger, chief engr.

WRFB (Aug. 6, 1959): 1410 kc; 5 kw-D. P. O. Box 3127. Phone 385-1719. Emerson W. Browne (original owner).

Network ABC. Specialty programs: Negro, 3½ hrs. wkly. Emerson W. Browne, pres & chief engr; Ray Starr, gen mgr, coml mgr & news dir; Don Smith, prog dir.

WTAL (1935): 1270 kc; 5 kw, DA-N. Drawer A. Phone 2-1270. WTAL Inc. (acquired station March 1, 1958).

Network MBS. Reps Meeker; Harry E. Cummins (Southeast). Victor C. Diehm, pres; Arthur A. Deters, gen & coml mgr; Ron Martin, prog dir; John H. Haughee, news dir; Kenneth Mallory, chief engr.

WTNT (Oct. 15, 1946): 1450 kc; 1 kw-D, 250 w-N. P. O. Box 1047. Phone 222-1450. Tallahassee Appliance Corp. (original owner).

Network CBS. Reps Devney; Ayres. F. W. Hazelton, pres, gen mgr & chief engr; Hurley J. Rudd, vp & coml mgr; Warren Goodwin, prog and prom mgr; Carl W. Swanson, news dir.

TAMPA, Hillsborough County

WALT (1946): 1110 kc; 10 kw-D, DA. 401 W. Tyler St., zone 2. Phone 229-7921. Eastern Broadcasting Corp. See Roger Neuhoft Stations in "Group Ownership."
Rep McGavren-Guild.

WDAE (May 10, 1922): 1250 kc; 5 kw, DA-1. 101 N. Tampa St., zone 2. Phone 2-0404. TWX TP 8043. Smiley Properties Inc. (acquired station 1933).

Network CBS. Rep Katz. Joseph F. Smiley, pres; L. S. Mitchell, sec & gen mgr; Robert M. Weeks, coml mgr; Van B. Wilson, prog dir; Thelma S. Yager, prom mgr; Don A. Miller, news dir; William Pharr Moore, chief engr.

WDAE-FM (1947): 100.7 mc; 64 kw. Antenna height—390 feet. Duplicates WDAE (above).

WFLA (1924): 970 kc; 5 kw, DA-N. P. O. Box 1410. Phone 229-0131. TWX 8060. The Tribune Co. (acquired station 1938). See "Newspaper Ownership."

Network NBC. Rep Blair. J. C. Council, pres; George W. Harvey, vp & gen mgr; John Alexander, station & coml mgr; Dan Valentine, prog dir; Doug Duperrault, prom mgr; Bill Henry, news dir; J. H. Mitchell, chief engr.

WFLA-FM (1948): 93.3 mc; 46 kw. Antenna height—910 feet. Duplicates WFLA (above).
WFLA-TV: Tv companion of WFLA-AM-FM.

WHBO (November 1948): 1050 kc; 250 w-D. P. O. Box 17156, Forest Hills Station. Phone 935-3171. Floradio Inc. (acquired station January 1962).

Network MBS. Bob A. Martin, pres & gen mgr; Robert Ross Jr., coml mgr; Bonita A. Fishback, prog dir; James M. Holland, prom mgr & news dir; Bill R. Polk, chief engr.

WINQ (Autumn 1960). 1010 kc; 50 kw, DA-D. Radio City, Hillsboro Hotel. Phone 229-6425. Rand Broadcasting of Tampa-St. Petersburg Inc. (original owner).


Network MBS. Rex Rand, pres; Duncan Mounsey, vp & gen mgr; Martin Ross, coml mgr.

WPKM (FM) (June 1954): 104.7 mc; 10.5 kw. Antenna height—160 feet. Bayshore Royal Hotel, zone 6. Phone 253-3244. Frank Knorr Jr. (original owner).

Rep Good Music Broadcasters. Frank Knorr Jr., gen mgr; O. R. Sherrow, coml mgr; J. C. Triplett, prog dir; J. Brady III, chief engr.

WSOL (1950): 1300 kc; 5 kw, DA-D. P. O. Box 1077. Phone 2-8024. WPIT Inc. (acquired station June 15, 1959). See Rust Craft Broadcasting Stations in "Group Ownership."
Rep National Time Sales.

Dedicated community service **Accurate news** **Enjoyable music**



TAMPA / ST. PETERSBURG *Ask your Katz Man*

AM 1250 KC, 5,000 WATTS FM 100.7 MC, 65,000 WATTS E. R. P. SMILEY PROPERTIES, INC.
101 N. TAMPA ST., TAMPA, FLA.

Specialty programs: Italian, 8 hrs.; Spanish, 35 hrs., both wkly.

John Laux, pres; Albert B. Gale, gen mgr; Bill Beatty, prog dir; Bernard McGovern, news dir; Maurice Scott, chief engr.

WSUN (See St. Petersburg).

WTMP (1954): 1150 kc; 5 kw-D, DA-D. P. O. Box 1101. Phone 626-4108. Rounsaville of Tampa Inc. (acquired station 1956). See Rounsaville Stations in "Group Ownership."

Rep Pearson.

Specialty programs: Negro, 100%.

Robert W. Rounsaville, pres; Jack Everbach, gen mgr; Ralph B. Johnson, natl sls mgr; Joyce Monroe, natl prog dir; Tom Hankerson, news dir; Warren Kauffman, chief engr.

*WTUN (FM) (Dec. 25, 1952): 88.9 mc; 0.77 kw. Antenna height—240 feet. U. of Tampa, zone 6. Phone 86-6081. U. of Tampa (original owner).

John J. Von Szeliski, dir of broadcasting; Joseph A. Schreiber, gen mgr; Thom Spettel, chief engr.

WUSF (FM) (not on air, target date unknown): 0.010 kw. University of South Florida.

WYOU (1960): 1550 kc; 10 kw-D. P. O. Box 2150. John M. McLendon.

TARPON SPRINGS, Pinellas County

WRBB (August 1954): 1470 kc; 5 kw-D. P. O. Box 1558, Clearwater, Fla. Phone Clearwater 3-7157. Consolidated Communities Corp. (acquired station 1961).

Rep Ochs.

Ross Charles, gen mgr; Leo McDevitt, prog dir; John Stagg, prom mgr; Howard Hartley, news dir; Ted Seaman, chief engr.

TITUSVILLE, Brevard County

WRMF (Nov. 20, 1957): 1050 kc; 500 w-D. P. O. Box 666. Phone Amherst 7-2141. WRMF Inc. (acquired station Sept. 21, 1958).

Rep Geo. T. Hopewell Inc.

R. M. Fairbanks, pres; R. L. Bright, sec-treas & gen mgr; J. J. Orlando, coml mgr; June Carter, prog dir; Billy Dee, prom mgr; Fred Richards, news dir; Abram Staggs, chief engr; Gwendoly Runge, traf chief.

VALPARAISO-NICEVILLE, Okaloosa County

WNSM (November 1958): 1340 kc; 250 w. P. O. Box 608. Valparaiso. Phone Orange 1-3281. Bay County Broadcasting Co. (acquired station July 28, 1960).

VENICE, Sarasota County

WAMR (Feb. 1, 1960): 1320 kc; 500 w-D. P. O. Box 1256. Phone 3-4931. Venice-Nokomis Broadcasting Co. (original owner).

Larry Rhodes, pres; Richard Doudna, gen mgr; Lewis Romack, coml mgr; Jack Charest, prog & news dir; Joseph Barone, chief engr.

VERO BEACH, Indian River County

WAXE (May 1954): 1370 kc; 1 kw-D. P. O. Box 397. Phone Jordan 2-5405. R. M. Chamberlin (acquired station May 1959).

Network Keystone.

R. M. Chamberlin, owner, mgr, chief engr; Tom Fallin, prog dir; Edward J. Connally, news dir.

WTTB (June 7, 1954): 1490 kc; 250 w. P. O. Box 2438. Phone Jordan 2-5454. Tropics Inc. (original owner).

Network MBS.

J. J. Schuman, chief owner; Merrill P. Barber, pres; William E. Turner, gen mgr; James Cinque, coml mgr; Stanley B. Wood, chief engr.

WARD RIDGE, Gulf County

WJOE (Nov. 7, 1956): 1570 kc; 250 w-D. P. O. Box 40, Port St. Joe. Phone 227-2426. Little Joe Enterprises (acquired station Nov. 1, 1960).

Rep Geo. T. Hopewell Inc.

Robert D. Sidwell, gen mgr & chief engr; Guy N. Middleton, coml mgr & news dir; Allen Lambes, prog dir; James H. Vickers, prom mgr; Archie D. Floyd, music dir.

WAUCHULA, Hardee County

WAUC (Jan. 7, 1958): 1310 kc; 500 w-D. P. O. Box 936. Phone Prospect 3-4271. Hardee Broadcasting Co. (original owner).

Network Keystone. Rep Cooke.

Robert S. Taylor, owner; William F. Ferguson, gen mgr & chief engr.

WEST PALM BEACH, Palm Beach County

WEAT (1948): 850 kc; 1 kw, DA-1. P. O. Box 70. Phone Temple 3-9668. WEAT-TV Inc. (acquired station July 1, 1957).

Network MBS. Rep Weed Radio.

Rex Rand, pres; Bert Lebharr, coml mgr.

WEAT-TV: Tv companion of WEAT.

WIRK (June 15, 1947): 1290 kc; 5 kw-D, 1 kw-N, DA-N. P. O. Box 2148. Phone Temple 3-1711. Ken-Sell Inc. (original owner).

Rep Masla.

Specialty programs: Negro, 14 hrs. wkly. Joseph S. Field Jr., pres & gen mgr; Rome Hartman, coml mgr; Bob Roberts, prog dir; Gordon Dodge, news dir; Earl Heglund, chief engr.

WJNO (July 1936): 1230 kc; 250 w. P. O. Box 189. Phone Temple 2-3638. WJNO Radio (acquired station January 1952).

Network CBS. Rep Meeker.

H. V. McMillan, gen mgr & prog dir; Charles

W. Curtin, sales mgr; Robert E. Hawkey, news dir; Curtis I. Brinson, chief engr.

WINDERMERE, Orange County

WXIV (Oct. 25, 1962): 1480 kc; 1 kw-D. P. O. Box 456. Phone 876-2300. Orange County Broadcasting Co.

Specialty programs: Spanish, ¼ hr. wkly.

Louis E. Latham, owner & gen mgr; Wilfrid C. Meloon, prog dir; Charles Bustin, chief engr.

WINTER GARDEN

WOKB (Jan. 1, 1958): 1600 kc; 1 kw-D. 1011 S. Division St. Phone Garden 3-2218. John B. Cook Jr. (acquired station May 10, 1959).

Rep National Time Sales; Oakes; Dora-Clayton.

Specialty programs: Negro, 100%. John B. Cook Jr., pres; Robert Mundy, chief engr.

WINTER HAVEN, Polk County

WINT (Oct. 29, 1958): 1360 kc; 1 kw-D, DA. P. O. Box 568. Phone Cypress 3-5036. A. L. Fazzari (original owner).

Angelo L. Fazzari, owner, gen mgr & chief engr; Bruce L. Parker, coml mgr; Joe Trivette, prog dir; Ronald Brown, prom mgr; James Duke, news dir; Bernard B. Brown, farm dir.

WINT-FM (not on air, target date unknown): 97.5 mc; 19.5 kw. Antenna height—140 feet. Same ownership as WINT (above).

WSIR (Feb. 14, 1947): 1490 kc; 250 w. P. O. Box 633. Phone Cypress 4-2144. Hundred Lakes Broadcasting Corp. (acquired station July 1, 1956).

Network MBS.

Lawrence A. Rollins, pres & gen mgr; Arnold Silver, sls & stn mgr; Richard Eyrich, prog dir; L. Orden Craig, chief engr.

WINTER PARK, Orange County

WABR (Orlando) (September 1954): 1440 kc; 5 kw-D. P. O. Box 7547, Orlando. Phone Garden 5-6631. Contemporary Broadcasting Corp. (acquired station Jan. 16, 1959).

Network MBS. Rep Gill-Perna.

*WPRK (FM) (Dec. 8, 1952): 91.5 mc; 0.33 kw. Antenna height—90 feet. Rollins College, Winter Park. Phone Midway 7-1393. Rollins College (original owner).

M. P. Frutchey, mgr.

ZEPHYRHILLS, Pasco County

WZRH (May 9, 1962): 1400 kc; 250 w. P. O. Box 1022. Phone 782-3399. Zephyr Broadcasting Corp. (original owner).

John Dent, pres; William K. Diehl, gen mgr; James Sims, coml mgr; Ray Allen, prog dir; Art Hill, news dir; Dale Graves, chief engr.

EST. 1936

WJNO

CBS

RADIO NETWORK

"The Most Influential Voice of the Palm Beaches"

When you BUY RADIO in the Palm Beaches, Buy the BEST . . . buy WJNO RADIO, more than 26 years in the business, pleasing our audiences and advertisers with consistent success.

Always FIRST!

WEST PALM BEACH, FLORIDA

**RESULTS COUNT
WJNO RADIO GETS
RESULTS!**

Consistently the BEST radio buy in PALM BEACH COUNTY. Don't shop PRICE when you want the BEST!

Represented Nationally by
The Meeker Company, Inc.

GEORGIA

*Non-commercial

CALL COLLINS



Charley Walters
3658 Colebrook Drive
Jacksonville, Florida
Phone: Spring 1-2978

GEORGIA

ADEL, Cook County

WAAG (March 19, 1955): 1470 kc; 1 kw-D. P. O. Box 508. Phone 8571. Cook County Broadcasting Co. (original owner).
Network Keystone.

W. M. Forshee, pres; Esther Shepherd, gen mgr; Robert Barker, coml mgr & prog dir; Charles Bloothworth, prom mgr; Lance Roberts, news dir; Robert J. Coker, chief engr.

ALBANY, Dougherty County

WALG (1941): 1590 kc; 1 kw, DA-N. P. O. Box 1351. Phone Hemlock 5-8386. TWX AX 8344. Radio Albany Inc. (acquired station July 1960). See Woodall Stations in "Group Ownership."
Allen M. Woodall, pres.

WGPC (1933): 1450 kc; 1 kw-D, 250 w-N. P. O. Box 838. Phone Hemlock 2-1277. Albany Broadcasting Co. (acquired station Jan. 1, 1958). See J. W. Woodruff Stations in "Group Ownership."

J. W. Woodruff Jr., pres; L. M. George, vp, gen & coml mgr; Walter H. Flint Jr., prog dir; Redus A. Carlton, chief engr.

WGPC-FM (not on air; target date unknown): 104.5 mc; 20 kw. Antenna height—140 feet. Albany Broadcasting Co.

WJAZ (November 1952): 960 kc; 5 kw, DA-D. P. O. Box 611. Phone Hemlock 2-7447. James S. Rivers Inc. (original owner). See James Rivers Stations in "Group Ownership."

Network Keystone. Rep Pearson.
James S. Rivers, pres; Richard B. Smith, gen mgr; Jack K. Willis, coml mgr; Eston Pace, prog mgr; Jack K. Willis, coml mgr; Eston R. Pace, stn mgr; Gibbs Liggins, prom mgr; William J. Hill, chief engr.

WLYB (1962): 1250 kc; 1 kw-D. P. O. Box 1814, 229 N. Jackson St. Phone 436-0123. Lynne-Yvette Broadcasting Co. (original owner).
Rep Dora Clayton.

David Fleagle, pres, gen mgr & chief engr; B. J. Kayser, coml mgr; Ben Rappa, prog dir; Gerald Nichols, news dir.

ALMA, Bacon County

WCQS (October 1957): 1400 kc; 1 kw-D, 250 w-N, SH. P. O. Box 40. Phone 632-4411. Queen City Broadcasting System (original owner). See Farnell O'Quinn Stations in "Group Ownership."
Network Keystone. Rep Harry Cannon (Atlanta).

Farnell O'Quinn, pres; Dane Bruce, gen mgr

"GREAT USE IN UNCOVERING INFORMATION"

"I find the BROADCASTING Yearbook of great use in uncovering information about stations and their personnel, rate structure, and coverage potential."

Philip Archer
Media Supervisor
Knox-Reeves
Advertising
Minneapolis

& coml mgr; Ralph Deen, prog dir; Robert Sass, news dir; William Allnoch, chief engr.


AMERICUS, Sumter County

WDEC (July 5, 1947): 1290 kc; 1 kw-D. P. O. Box 917. Phone 3681. Americus Broadcasting Co. (original owner).

Reps Indie Sales; Dora-Clayton (Atlanta).
Charles C. Smith, pres & gen mgr; Donald M. Powers, coml mgr; Dewey Stone, prog dir & prom mgr; Raymond C. LaPrade, chief engr.

WDEC
AMERICUS, GEORGIA

South Georgia's Most
AWARD WINNING
Station is now
Georgia's
STATION OF THE YEAR



Programmed
By and For Adults

WISK (not on air, target date unknown): 1390 kc; 5 kw-D. Sumter Broadcasting Co.

ASHBURN, Turner County

WMES (May 27, 1961): 1570 kc; 1 kw-D. P. O. Box 32. Phone 567-3355. WMES Inc. (original owner).

Rep G. K. Beaver Assoc. (Atlanta).
W. M. Forshee, pres; Don H. Wingate, gen mgr; Tommy Fleetwood, coml mgr; Joe Wingate, prog dir; Jimmy Bolden, news dir; Donald Dasher, chief engr.

ATHENS, Clark County

WDOL (June 10, 1957): 1470 kc; 1 kw-D. P. O. Box 1607. Phone Liberty 8-1354. University City Inc. (acquired station March 1960). (See James S. Rivers Stations in "Group Ownership.")
Network ABC; Keystone. Rep Clark.

James S. Rivers, pres; Frank Harmon, gen mgr; William B. Hill, vp; Rex W. Denman, stn mgr; Comer Owens, coml mgr; Mike Dodd, prog dir; Mrs. Chan Sieg, prom mgr; Pat Kelley, traf dir; Jerry Keane, news dir; Mel D. Brown, chief engr; Jerry Buffington, prod mgr & music dir.

WDOL-FM: 104.7 mc (CP 3.4 kw). Antenna height—240 feet. Same licensee & staff as WDOL (above).

WGAU (May 1, 1938): 1340 kc; 1 kw-D, 250 w-N. P. O. Box 1647. Phone Liberty 6-6575. Clarke Broadcasting Corp. (acquired station August 1956).

Network CBS. Rep Pearson.
H. Randolph Holder, pres, gen mgr & news dir; Thomas Lloyd, vp, treas & coml mgr; Mary Betts, prog dir; L. P. Brooks, chief engr.

WGAU-FM (May 1958): 102.5 mc; 4.4 kw. Antenna height—260 feet. Duplicates WGAU 90% (approx.). Stereocast by multiplex.

WRFC (May 1, 1948): 960 kc; 5 kw-D, 500 w-N, DA-N. 279½ N. Lumpkin St. Phone Liberty 3-3411. Radio Athens Inc. (original owner). See "Newspaper Ownership."

Rep Bob Dore; Dora-Clayton.
Specialty programs: Negro, 8 hrs. wkly.

L. H. Christian, pres; A. O. Healan, gen mgr; Ed Snyder, coml mgr; A. C. Marshall, prog & pub dir; Bob Burton, news dir; Gilmer Hulsey, chief engr.

There must be a reason why
over half of the local radio
advertising money is spent on

WRFC

960 KC ● 5,000 Watts

ATHENS, GEORGIA

Learn why before you buy!
CALL 543-3411, ATHENS, GA.

Or Bob Dore & Associates

ATLANTA, Fulton County

***WABE** (FM) (Sept. 13, 1948): 90.1 mc; 4.6 kw. Antenna height—320 feet. 740 Bismark Road, N.E., zone 9. Phone Trinity 5-9206. Board of Education of the City of Atlanta (original owner).

Haskell Boyter, gen mgr; Lillian Lee, prog dir; Thomas W. Cowan Jr., chief engr.

***WETV** (TV): Tv companion of *WABE.
WAKE (Nov. 20, 1955): 1340 kc; 1 kw-D, 250 w-N. Georgian Terrace Hotel. Phone Trinity 5-8511. Basic Communications Inc. (acquired station). See Basic Communications Stations in "Group Ownership."

Rep Eastman.
Ira Herbert, pres; Lee Smith, gen mgr; Buddy Moore, prog dir; Ben Gunn, news dir; Jerry Appling, chief engr.

WAOK (March 15, 1954): 1380 kc; 5 kw, DA-N. 110 Edgewood Ave., N.E., zone 3. Phone 688-3773. Atlanta OK Broadcasting Co. Inc. (original owner).

Rep McGavren.
Specialty programs: Negro, 100%.
Stan Raymond, pres & gen mgr; Zenas Sears, vp & prog dir; Ken Goldblatt, coml mgr; James Wood, prom mgr; Paul Brown, news dir; Ivan Miles, chief engr; Ed Cook & Bob McKee, prod asst.

WAVQ (FM) (not on air; granted June 1959): 94.9 mc; 8.1 kw. Antenna height—170 feet. P. O. Box 77. Great Commission Gospel Assn. Inc. (original owner). Will duplicate WAVO Avondale Estates, Ga.

L. E. Latham, pres & gen mgr.
WEAD (See College Park listing).
WERD (1948): 860 kc; 1 kw-D. 330 Auburn Ave., N.E., zone 30. Phone Jackson 4-0666. Radio Atlanta Inc. (original owner).

Rep Bob Dore; Dora Clayton.
Specialty programs (wkly): Negro, 12 hrs.
J. B. Blayton Sr., bd chmn & sec; J. B. Blayton Jr., pres, treas & gen mgr; Albert H. Sadler, coml mgr & asst gen mgr.

WGKA (Sept. 1, 1955): 1600 kc; 1 kw-D. 1140 Peachtree St. N.E., zone 9. Phone 873-2848. Glenkaren Assoc. Inc. (original owner).

Rep Good Music Broadcasters.
Locke E. Glenn, pres; John P. Culver, vp & gen mgr; E. Lee Nance, coml mgr; Jonathan Phelps, prog dir; Marge Coulton, prom mgr; Arthur Borgesen, news dir; Mike Sparkman, chief engr.

WGKA-FM (Sept. 1, 1955): 92.9 mc; 9.4 kw. Antenna height—270 feet. Duplicates WGKA in daytime only.

WGST (March 17, 1922): 920 kc; 5 kw-D, 1 kw-N. 165 8th St., Atlanta 9. Phone Trinity 51 8441. Georgia Institute of Technology (acquired station since 1922).

Network ABC; Ga. News Network. Rep H-R Representatives Inc.

J. W. Collins, gen mgr; Bill Estes, coml mgr; Jack Hurst, prog dir; Bernie Brown, news dir; John Van Horn, chief engr.

WIIN (1948): 970 kc; 5 kw, DA-D. Atlanta Biltmore Hotel Arcade, zone 83. Phone Trinity 5-8453. WIIN Inc. (acquired station June 1, 1959).

Rep Bob Dore.

I. T. Cohen, pres; Oliver Thornburg, gen mgr; Al Brooks, coml mgr; Elspeth S. Corley, prog dir; Marie McNeill, prom mgr; Jim Davis, news dir; Ralph Thomas, chief engr.

WKLS (FM) (Dec. 2, 1960): 96.1 mc; 6.4 kw. Antenna height—510 feet (CP 19 kw). P. O. Box 13242, zone Atlanta 24. Phone (Atlanta) 233-3063. Kenco Broadcasting Co. (original owner).

Rep Walker-Rawalt.

Donald C. Kennedy, pres, bd chmn & gen mgr; James B. Latham vp, dir & coml mgr; Arthur G. Swan, treas, dir & chief engr.

WLTA-FM (target date, December 1962): 99.7 mc; 10 kw. Antenna height—120 feet. P. O. Box 492, Atlanta 1. Atlanta Fm Broadcasters (original owner).

Eathel Holley, gen mgr.

WPLO (July 1, 1959): 590 kc; 5 kw, DA-N. 805 Peachtree St., N.E., zone 8. Phone Trinity 2-5851. TWX AT-345. Plough Broadcasting Inc. (original owner). See Plough Stations in "Group Ownership."

Rep Radio-Tv Representatives.

Harold R. Krelstein, pres; Herbert Golombeck, vp; Bud Curry, gen mgr; Dean L. Aldrich, sls mgr; Eddie Gale, prog dir; Jim King, news dir; James Elzzy, chief engr.

WPLO-FM (July 1, 1959): 103.3 mc; 36 kw. Antenna height—960 feet. Duplicates WPLO (above).

WQXI (April 26, 1948): 790 kc; 5 kw-D, 1 kw-N, DA-N. 3165 Mathieson Drive, N.E., zone 5, Phone 231-2970. Esquire Inc. (acquired station Oct. 18, 1960).

Rep Blair.

John Smart, chmn of the bd; A. L. Blinder, pres; Barry Sherman, exec vp & managing dir, radio-tv div. Esquire Inc.; Kent Burkhardt, gen mgr; Gerald S. Blum, coml mgr; C. V. "Red" Jones, prog dir; Bob Mann, news dir; Willard Shimski, chief engr.

WSB (March 15, 1922): 750 kc; 50 kw. 1601 W. Peachtree St., N.E., zone 9. Phone Trinity 5-7221. TWX AT-381. Atlanta Newspapers Inc. (original owner). See "Newspaper Ownership." Also see James M. Cox Stations in "Group Ownership."

Network NBC. Rep Petry.

J. Leonard Reinsch, exec dir; Frank Gaither, gen mgr; Lee Morris, coml mgr; Elmo Ellis, prog dir; Phil Harrison, prom mgr; Aubrey Morris, news dir; R. A. Holbrook, chief engr.

WSB-FM (1940): 98.5 mc; 49 kw. Antenna height—770 feet. (CP Antenna height—740 feet.) Programing separate from WSB (above). Sterocast by multiplex.

WSB-TV: Tv companion of WSB-AM-FM.

WYZE (March 15, 1956): 1480 kc; 5 kw-D. 1430 Atlanta Merchandise Mart. Phone Jackson 4-1953. Atlanta Broadcasting Co. (acquired station March 27, 1958).

Network CBS.

Roy V. Harris, pres; Wayne L. Anderson, gen mgr; Walter H. Morris, prog dir; David M. Johnson, news dir; Richard L. Leake, chief engr.

AUGUSTA, Richmond County

WAUG (March 10, 1952): 1050 kc; 5 kw-D. Bon Air Hotel Bldg., P. O. Box 3367. Phone Regent 3-4441. Garden City Broadcasting Co. (acquired station June 10, 1960).

Rep Clarke Brown (regional); Grant Webb (national).

Specialty programs: Negro, 80 hrs. wkly.

Chester H. Jones, pres; J. Louie Solomon, exec vp, gen mgr, coml mgr, prog dir & prom mgr; Phil Henschel, sports dir; Rabun F. Bobo, chief engr.

WAUG-FM (March 10, 1952): 105.7 mc; 9 kw. Antenna height—100 feet. Programming separate from WAUG (above).

WBBQ (1947): 1340 kc; 1 kw-D, 250 w-N. Box 1443. Phone Park 4-5441. Savannah Valley Broadcasting Co. (original owner). See J. Olin Tice Stations in "Group Ownership."

Network MBS. Reps Radio-Tv Representatives; Southern Spot Sales, Ltd.

George G. Weiss, pres; Edward H. Dunbar, gen mgr; Thurston H. Bennett, coml mgr; Paul T. Reidy, prog & news dir; William D. Lenz, prom mgr; Kenneth R. Freeman, chief engr.

WBBQ-FM (March 1955): 103.7 mc; 19.5 kw. Antenna height—630 feet. Musicast of the South Inc.

WBIA (1946): 1230 kc; 1 kw-D, 250 w-N. P. O. Box 129. Phone Park 4-2421. Augusta Broadcasting Co. (acquired station June 1, 1956).

Network NBC. Rep Walker-Rawalt; Ayers (Southeast).

W. Ray Ringston, pres & gen mgr; J. R. Owens Jr., vp & station mgr; George W. Fisher, prog dir; Frank I. Doyle, prom mgr; Robert E. Ruckle, news dir; Walter A. Brumbelee, chief engr.

WGAC (1940): 580 kc; 5 kw-D, 1 kw-N, DA-N. P. O. Box 1131. Phone Park 2-2692. Twin States Broadcasting Co. (original owner).

Network ABC. Rep Avery-Knodel.

A. D. Willard Jr., pres & gen mgr; Ben F. Mayo, station mgr; D. L. Alford, coml mgr; James E. Clegg, chief engr.

WGUS (See North Augusta, S. C. listing).

WRDW (July 1930): 1480 kc; 5 kw. DA-N. P. O. Box 1405. Phone Park 2-8805. Radio Augusta Inc. (acquired station July 12, 1960).

Network CBS. Rep Raymer.

George C. Nicholson, pres; Cliff W. Bowers, gen mgr & coml mgr; Robert Ritter, prog dir; Carter Gwynn, chief engr.

AVONDALE ESTATES, De Kalb County

WAVO (July 19, 1958): 1420 kc; 500 w-D, DA. (CP 1 kw-D, DA.). P. O. Box 111, Decatur. Phone Drake 8-8808. Great Commission Gospel Assn. Inc. (original owner).

L. E. Latham, pres; John H. Clark, gen mgr.

BAINBRIDGE, Decatur County

WAZA (March 17, 1958): 1360 kc; 1 kw-D. 110 E. Broughton St. Phone 838. Radio Bainbridge Inc. (See Woodruff Stations in "Group Ownership").

Rep Dick Hunter.

James W. Woodruff Jr., pres; L. M. George, vp & gen mgr; Joe Hill, station mgr; Ray Read, prog dir.

WMGR (1946): 930 kc; 5 kw-D, 500 w-N, DA-N. Phone Cherry 6-1650. John A. Dowdy (original owner).

Network Keystone. Rep Grant Webb (New York); Harry S. Cannon (Atlanta).

John A. Dowdy, pres; Raymond Wesley, coml mgr; Walter Freeman, station mgr & chief engr.

BAXLEY, Appling County

WHAB (December 1954): 1260 kc; 5 kw-D. P. O. Box 265. Phone 367-3000; 367-3001. WHAB

Radio Inc. (original owner). See Farnell O'Quinn Stations in "Group Ownership."

Network Keystone.

Specialty programs: Negro, 20 hrs. wkly.

Farnell O'Quinn, pres; Ann Lee Lightsey, gen mgr; Dorris Crummey, coml mgr; Dagny Ratliff, prog dir; Elmer Snodgrass, prom mgr; Edwin Tomberlin, news dir; Ferrell O'Quinn, chief engr; Evona O'Quinn, ladies dir.

BLACKSHEAR, Pierce County

WBSG (March 10, 1961): 1350 kc; 500 w-D. P. O. Box 400. Phone Hickory 9-2401. Collins Corp. of Ga. (original owner). See Collins Corp. of Georgia Stations in "Group Ownership."

Reps Bolles; Harry Cannon.

F. K. Graham, pres; M. L. Dixon, gen mgr; Anne Whitfield, prog dir; Bart Thigpen, news dir; Bill Holland, chief engr.

BLAKELY, Early County

WBBK (Oct. 22, 1959): 1260 kc; 1 kw-D. P. O. Box 310. Phone 723-4000. Radio Blakely (original owner). See W. C. Woodall Jr. Stations in "Group Ownership."

Rep Keystone.

W. C. Woodall Jr., pres; Wayne R. Foster, gen mgr & chief engr; Jimmy S. Acree, coml mgr; Amelia Barksdale, prog dir; John Ralf Jarrett, prom mgr; Sammy Barnes, news dir.

BREMEN, Haralson County

WWCC (October 1957): 1440 kc; 1 kw-D. 111 Parkway Circle. P. O. Box 397. Phone Lenox 7-3275. Bremen Broadcasting Co. (acquired station May 31, 1962).

Network Keystone.

James H. Shedd, pres, gen mgr & chief engr; Lee Williams, coml mgr; Reedy McLellan, prog dir & prom mgr; Lowell White, news dir; Blanche Mangham, women's dir.

BRUNSWICK, Glynn County

WGIG (March 5, 1949): 1440 kc; 5 kw-D, 1 kw-N, DA-N. P. O. Drawer A. Phone Amherst 5-3870. Brunswick Broadcasting Corp. (original owner).

Network ABC. Rep Bob Dore; Harry Cannon.

Specialty programs: Negro, 11 hrs. wkly.

Hugh K. Tollison, exec vp & gen mgr; John Lane, vp, stn mgr & coml mgr; Duane Riner, prog dir; Eddie Wade, news dir; Herman F. Lange, chief engr; Marvin Massey, farm dir.

WMOG (June 1940): 1490 kc; 250 w. P. O. Box 100. Phone 265-5980. Radio Brunswick Inc. (acquired station Jan. 1, 1953). See Allen M. Woodall Stations in "Group Ownership."

Network ABC; Keystone. Reps Keystone; James S. Ayers (southeast).

Specialty programs: Negro, 6 hrs. wkly.

Allen M. Woodall, pres; James R. Bryant Jr., vp & gen mgr; George K. Wolfes, coml mgr; Dale Dawson, prog dir; Dan Cook, prom mgr; Jack Kelly, news dir; Al Correia, chief engr.

BUFORD, Gwinnett County

WDMF (Dec. 10, 1956): 1460 kc; 1 kw-D. P. O. Box 307. Phone 434-5555. Lanier Broadcasting Co. (acquired station Feb. 1, 1961).

Network Keystone. Rep Harry Cannon; Southeastern Key Market.

Specialty programs: Negro, 14 hrs. wkly.

Robert E. Thomas, pres & gen mgr; James G. Howell, coml mgr; Tim Pruitt, prog dir; Bruce Cannon, news dir; Harold C. Roberson, chief engr.

CAIRO, Grady County

WGRA (1950): 790 kc; 1 kw-D. P. O. Box 120. Phone 2-4392. Grady-Mitchell Broadcasting Co. (original owner). (See W. C. Woodall Jr. Stations in "Group Ownership.")

Network Keystone. Rep Hopewell.

Geise Dozier, pres; Lowell E. Takles, gen mgr & coml mgr; Jane Tackles, prom mgr; Greg Strang, chief engr.

CALHOUN, Gordon County

WCGA (1953): 900 kc; 1 kw-D. P. O. Box 411. Phone Main 9-2111. Gordon County Broadcasting Co. (original owner).

R. R. Magill, pres & chief engr; Judy Magill, gen mgr; Richard M. Bowman, coml mgr; H. L. Grant, prog dir.

CAMILLA, Mitchell County

WCLB (Jan. 15, 1960): 1220 kc; 1 kw-D. P. O. Box 147. Phone 336-5351. Capel Broadcasting Inc. (original owner).

Network Keystone. Rep Harry Cannon. Specialty programs: Negro, 4 hrs. wkly. Emerson W. Browne, pres; Russell A. Browne, gen mgr & chief engr; Charlie L. Browne Jr., coml mgr.

CANTON, Cherokee County

WCHK (April 11, 1957): 1290 kc; 1 kw-D. P. O. Box 1290. Phone Greenwood 9-2101. TWX 948. Cherokee Broadcasting Co. Inc. (original owner). See C. A. McClure Stations in "Group Ownership."

Charles McClure, pres; Jack E. Turner, stn mgr & coml mgr; Byron L. Dobbs, prog dir & chief engr; Bill McAfee, sports dir & farm dir.

CARROLLTON, Carroll County

WLBB (Jan. 7, 1947): 1100 kc; 250 w-D. Southwest Alabama Broadcasting Co.

CARTERSVILLE, Bartow County

WBHF (July 17, 1946): 1450 kc; 1 kw-D, 250 w-N. West Ave. Phone Evergreen 2-3000. W. R. Frier (original owner). See "Newspaper Ownership."

Network MBS, Keystone. W. R. Frier, pres; Herschel Wisebram, gen mgr; Harris Dalton, news dir.

WKRW (Sept. 21, 1961): 1270 kc; 500 w-D. P. O. Box 1270. Phone 382-1270. Bartow County Broadcasting Co. (original owner).

Rep Bernard I. Ochs Co. Don H. Kordecki, gen mgr; Charles L. Coleman, coml mgr.

CEDARTOWN, Polk County

WGAA (1941): 1340 kc; 1 kw-D, 250 w-N. P. O. Box 807. Phone 748-1340. J. Franklin Proctor (acquired station Sept. 11, 1954).

Network MBS; Keystone. Rep Dora-Clayton. J. Frank Proctor, owner, chief engr & gen mgr; Guy Hamilton, stn mgr, coml mgr & news dir; Berta Hamilton, prog dir.

CLAXTON, Evans County

WCLA (July 20, 1958): 1470 kc; 1 kw-D. P. O. Box 427. Phone 739-3035. Evans County Broadcasting Inc. (original owner). See Gilreath Stations in "Group Ownership."

Network Keystone. Howard C. Gilreath, pres; Lowell L. Register, vp; W. Don Sports, gen mgr, coml mgr & chief engr; Mrs. Faye Kemp, prog dir; Tom Palmer, prom mgr; Jim Fields, news dir.

CLAYTON, Rabun County

WGHC (June 28, 1961): 1570 kc; 1 kw-D. P. O. Box 488. Phone 6560. Blue Ridge Broadcasting Co. (original owner). See J. A. Gallimore Stations in "Group Ownership."

J. A. Gallimore, pres-sec; Virginia F. Gallimore, vp-treas; Carroll S. Lee, mgr; Bruce D. Wilson, chief engr.

CLEVELAND, White County

WRWH (Sept. 27, 1958): 1350 kc; 1 kw-D. P. O. Box 181. Phone Union 5-3161. Newsic Inc. (original owner).

Network Keystone. Clay Strange, pres; B. L. Williamson, gen mgr; Lamar Canup, prog dir & prog mgr; Carlton Brown, news dir; James Sorrells, chief engr.

COLLEGE PARK, Fulton County

WEAD (March 21, 1959): 1570 kc; 1 kw-D. P. O. Box 693, Atlanta 9. Phone (Atlanta) Poplar 6-2781. College Park Broadcasting Co. (acquired station Dec. 12, 1960).

F. Richard Coughlan, pres; Frank Marion Lokey Jr., gen mgr, coml mgr, prog dir, prom mgr & news dir; Sturgis Bates, chief engr.

COLUMBUS, Muscogee County

WCLS (1955): 1580 kc; 1 kw-D. (CP for 1 kw, DA-N). P. O. Box 887. Phone Fairfax 7-3648. Muscogee Broadcasting Co. (original owner).

Network Georgia Negro group. Rep Bernard Howard Co.; Dora-Clayton (Southeast).

Specialty programs: Negro, 100%. Charlie H. Parish Jr., pres & gen mgr; Ken Woodfin, coml mgr.

WDAK (1940): 540 kc; 5 kw-D, 500 w-N, DA-N. P. O. Box 1640. Phone Fairfax 2-5447. Radio Columbus Inc. (acquired station 1945). See Allen M. Woodall Stations in "Group Ownership."

Network NBC. Rep Eastman. Specialty programs: Negro, 5 hrs. wkly.

Allen M. Woodall, pres; Allen M. Woodall Jr., stn mgr; Harry Thomason, loc sls mgr; Mrs. Louise Morris, natl sls mgr; Betty Beers, prog dir; Lamar Lynn, prom mgr; Hugh Coburn, news dir; Arnold White, chief engr.

WGBA (1947): 1270 kc; 5 kw-D. P. O. Box 1537. Phone Fairfax 3-3603. WGBA Inc. (acquired station Jan. 1, 1956). See C. A. McClure Stations in "Group Ownership."

Network MBS. Rep Avery-Knodel. C. A. McClure, pres & gen mgr; Edward Wein, coml mgr; Bill Bowick, prog dir; Bill Bryant, news dir; F. Keith Brown, vp & chief engr.

WOKS (March 2, 1959): 1340 kc; 250 w. (CP for 1 kw-D, 250 w-N). P. O. Box 374. Phone Cypress 7-4515. OK Radio Inc. (original owner). Rep Bob Dore Assoc; Bernard I. Ochs (southeast).

Specialty programs: Negro, 100%. Eathel Holley, pres & mgng dr; Mary O'Shields, stn mgr; Johnny O'Shields, coml mgr.

WPNX (See Phenix City, Ala.)

WRBL (May 10, 1928): 1420 kc; 5 kw, DA-N. 1350 13th Ave. Phone Fairfax 2-0601. TWX CM 6004. Columbus Broadcasting Co. (acquired station Oct. 26, 1953). See J. W. Woodruff Stations in "Group Ownership." Also see "Newspaper Ownership."

Network CBS. Rep Hollingbery. J. W. Woodruff Jr., pres & gen mgr; Glenn Siddall, station mgr & coml mgr; David G. Lea, prog dir; Eleanor Whitelaw, prom mgr; Glen D. Broughman, news dir; Joseph A. Gamble, chief engr.

WRBL-FM (November 1946): 102.9 mc; 21 kw. Antenna height—920 feet. (CP 5.5 kw. Antenna height—1520 feet).

WRBL-TV: Tv companion of WRBL-AM-FM.

COMMERCE, Jackson County

WJJC (June 27, 1957): 1270 kc; 1 kw-D. P. O. Box 239. Phone 335-3155. Jackson County Broadcasting Co. (acquired station January 1958).

Rep Harry J. Cannon (Atlanta). O. Grady Cooper, pres & gen mgr; Thomas Ashworth, prog dir & chief engr; J. Carl Barnes, news dir.

CORDELE, Crisp County

WMJM (Oct. 7, 1940): 1490 kc; 1 kw-D, 250 w-N. 20th Ave. & B St. Phone 273-1404. Southeastern Broadcasting System Inc. (original owner). See James Rivers Stations in "Group Ownership."

Network MBS. Rep Thomas F. Clark. Specialty programs: Negro, 28 hrs. wkly. James S. Rivers, pres; William E. Blizzard Jr., gen, coml, prog mgr & news dir; Bill Goodson, prog dir & chief engr.

CORNELIA, Habersham County

WCOK (March 28, 1953): 1450 kc; 250 w. P. O. Box 239. Phone 778-2241. Habersham Broadcasting Co. (acquired station Feb. 1, 1961).

Rep Indie Sales. H. L. Webster, pres; John C. Foster, gen mgr; Bobbie C. Foster, coml mgr; Janet Davison, loc news dir; Bob Kilgore, natl news dir; Boyd Anderson, chief engr.

COVINGTON, Newton County

WGFS (1946): 1430 kc; 1 kw-D. P. O. Box 869. Phone 786-2337. R. William Hoffman & Betty Jean Hoffman (acquired station June 1, 1957).

R. William Hoffman & Betty Jean Hoffman, co-owners; Bill Hoffman, gen mgr & chief engr; Wayne Wood, prog dir.

CUMMING, Forsyth County

WSNE (1962): 1410 kc; 1 kw-D, DA. Sawnee Broadcasting Co. (original owner).

DALTON, Whitfield County

WBLJ (April 8, 1940): 1230 kc; 1 kw-D, 250 w-N. P. O. Box 811. Phone Broadway 8-3300. North Georgia Radio Inc. (acquired station Jan. 1, 1960).

Network Keystone. Werner Workstman, pres; Frank Painter, coml mgr; Vic McConkey, prog dir; Pete Pickering, chief engr.

WRCD (Oct. 1, 1954): 1430 kc; 1 kw-D. P. O. Box 140. Phone Broadway 8-5511. Whitfield Broadcasting Co. (original owner).

Rep Ochs. James Q. Honey, pres & gen mgr; H. I. Grant, coml mgr; Hilda Robertson, prog dir; Sanford J. Willis, chief engr.

DAWSON, Terrell County

WDWD (April 2, 1948): 990 kc; 1 kw-D. P. O. Box 390. Phone Wyatt 5-5521. Dawson Broadcasting Co. (original owner). See W. C. Woodall Jr. Stations in "Group Ownership."

Network Keystone. Rep Indie Sales. Specialty programs: Negro, 49 hrs. wkly. W. C. Woodall Jr., pres, gen mgr & coml mgr; O. W. Parnacott, prog dir; Bob Guest, prom mgr; Joe Stephens, chief engr; Margaret Orndorff, women's & news dir; Noel Montfort Jr., farm dir.

DECATUR, DeKalb County

WAVO: 1420 kc; 1 kw, DA-D. The Gr. Commission Gospel Assn. Inc.

WGUN (July 1947): 1010 kc; 50 kw-D. (CR 10 kw-D). P. O. Box 67. Phone Drake 3-2521. TWX Ja 4-4575. E. D. Rivers Jr. (original owner).

Network MBS. Rep Avery Knodel. John Fulton, pres, gen mgr & coml mgr; Dave Hill, prog dir & prog mgr; Hank Morgan, news dir; Bill Loudermilk, chief engr; Claude Jones, traf mgr.

WLKB (not on air; target date unknown): 1310 kc; 500 w-D. DeKalb Broadcasting Co.

DONALSONVILLE, Seminole County

WSEM (not on air; target date unknown): 1500 kc; 1 kw, D. Radio Donalsonville.

DOUGLAS, Coffee County

WDMG (1946): 860 kc; 5 kw, DA-N. P. O. Box 590. Phone 384-3250. WDMG Inc. (original owner). See Timm Stations in "Group Ownership."

Reps Bernard Howard; Dora-Clayton. B. F. J. Timm, pres; Mary Jarrard, gen mgr; Roy L. Jones, stn mgr & coml mgr; Bob Maupin, prog dir; Ruth McKay, women's dir; Bill Alford, chief engr.

WOKA (not on air; target date unknown): 1310 kc; 1 kw, D. Coffee County Broadcasters.

DUBLIN, Laurens County

WMLT (Jan. 16, 1945): 1330 kc; 5 kw-D. P. O. Box 659. Phone Broad 2-4222. Dublin Broadcasting Co. (original owner).

Network MBS, Keystone. Rep Harry J. Cannon (Atlanta); Clark (New York).

Specialty programs: Negro, 10 hrs. wkly. W. Newton Morris, pres; Frank Floyd Jr., vp & gen mgr; Ed Hilliard, coml mgr; R. E. Killebrew, prog dir; Ted Wolfe, news dir; Leon Lloyd, chief engr.

WLXI (March 16, 1958): 1230 kc; 1 kw-D, 250 w-N. P. D. Box 826. Phone Broad 2-4282. Laurens County Broadcasting Co.

H. I. Conner, pres; Ted Kirby, mgr & treas; Ed Bunce, sls mgr.

EASTMAN, Dodge County

WPFE (Sept. 1, 1961): 1580 kc; 500 w-D. 731 College St. Phone 374-4168. Farnell O'Quinn (original owner). See Farnell O'Quinn Stations in "Group Ownership."

Farnell O'Quinn, pres; Gerald D. Franks, gen mgr; Gary Floyd, coml mgr; Wilma Ward, prog dir; Dell Jones, prom mgr; W. D. Joiner, news dir; Ernest Bachelor, chief engr.

EAST POINT, Fulton County

WTJH (December 1949): 1260 kc; 5 kw-D, P. D. Box 72. Phone Diamond 4-2233. Radio Station WTJH (original owner) (See James S. Rivers Stations under "Group Ownership").

Network Keystone. James S. Rivers, chief owner; William B. Hill, gen mgr & coml mgr; Frances G. Sheffield, women's dir & ofc mgr; Claude V. Jones, prog dir; Elizabeth Hall & Raymond L. Kinnamon, prom dirs; William J. Hill 3rd, chief engr; Buz Walker, news & farm dir.

ELBERTON, Elbert County

WSGC (1946): 1400 kc; 1 kw-D, 250 w-N. Elberton Broadcasting Co.

Network MBS, Keystone. Rep Continental Radio Sales. Melvin C. Gorman, gen mgr.

FITZGERALD, Ben Hill County

WBHB (Oct. 15, 1946): 1240 kc; 1 kw-D, 250 w-N. P. O. Box 472. Phone 2077. Ben Hill Broadcasting Corp. (acquired station 1955).

Network MBS. Paul E. Reid, gen mgr & coml mgr; Bob Whitehill, prog dir; Lloyd Bryant, news dir; S. M. Pelton, chief engr.

FORT VALLEY, Peach County

WFPM (June 1951): 1150 kc; 1 kw-D. Phone Taylor 5-5547. Rocket Radio Inc. See W. C. Woodall Jr. Stations in "Group Ownership."

GAINESVILLE, Hall County

WDUN (April 2, 1949): 1240 kc; 1 kw-D, 250 w-N, DA-D. P. O. Box 25. Phone 534-7331. Northeast Georgia Broadcasting (original owner).

Rep Clark (national); Dora-Clayton (regional). John W. Jacobs Jr., pres & gen mgr; Claire Palmour, coml mgr; James N. Martin, stn mgr; Robert Parker, news dir; Bob Wilkes, chief engr.

WDUN-FM (April 2, 1949): 103.9 mc; 0.340 kw. Antenna height—175 feet. (CP 14 kw. Antenna height—580 feet.). Fm duplicates am 70% (approx.).

WGA (Oct. 10, 1941): 550 kc; 5 kw-D, 500 w-N, DA-N. Press-Rado Center. Phone Lennox 2-6211. Southern Broadcasting Co. (original owner). See Smithgall Stations in "Group Ownership." Also see "Newspaper Ownership."

Network CBS. Rep Bernard Ochs. Allan R. MacMillan, pres & mgng dir; Charles Smithgall, chmn of the bd; Robert P. Schwab, vp & sls prom; James A. Hartley, vp & prog; Tony Maddox, news dir; Wilbert Darracott, chief engr.

WLBA (Jan. 26, 1957): 1580 kc; 5 kw-D (1

kw-D, CR). 117½ W. Washington St. Phone Lenox 2-6331. Hall County Broadcasting Co. (original owner).

Network MBS. Reps Walker-Rawalt; C. K. Beaver (Atlanta).

Ernest H. Reynolds Jr., owner & gen mgr; W. L. Savage, coml mgr; Dianne Crawford, prog dir; Don Elrod, news dir; John Cooper, chief engr.

GLENNVILLE, Tattnall County

WKIG (June 25, 1961): 1580 kc; 1 kw-D. P. O. Box 98. Phone Oliver 4-3580. Tattnall County Broadcasting Co. (original owner). See Gilreath Stations in "Group Ownership."

Network Keystone. Rep Walton. Don Cobb, gen mgr & chief engr; Derrell Rogers, coml mgr; Judy Cobb, office mgr & prog dir; Andy Perkins, news dir; Brent Walker, announcer.

GRIFFIN, Spalding County

WHIE (Dec. 15, 1952): 1320 kc; 5 kw-D. P. O. Box 971. Phone 9451. Telerad Inc. (acquired station 1957).

Rep Bernard I. Ochs Co. (Southeastern). Specialty programs: Negro, 13 hrs. wkly. John T. Williams, pres & gen mgr; Fred L. Watkins, co-owner & prog dir; Genie Keene, news dir; Ralph Gaskins, chief engr.

WKEU (1933): 1450 kc; 1 kw-D, 250 w-N. P. O. Box 1001. Phone 5507. Radio Station WKEU (original owner).

Network MBS, Keystone; Southeastern Key Market.

A. W. Marshall Jr., pres, chief owner, gen mgr, prog dir & chief engr; W. F. Westmoreland, coml mgr.

WRIX (September 1960): 1410 kc; 1 kw-D. P. O. Box 156. Phone 8-8496. Mrs. Gladys McCommon Johnson (original owner).

Rep Cannon. Specialty programs: Negro, 25 hrs. wkly. Jim Ricks, pres; Bob Gilreath, gen & coml mgr; Randy Rivers, prog mgr; Walt McTammy, chief engr.

HARTWELL, Hart County

WKLY (Sept. 5, 1947): 980 kc; 1 kw-D. P. O. Box 430. Phone Franklin 6-2233. WKLY Broadcasting Co. (original owner). See "Newspaper Ownership."

Max G. Pfaender, pres; Burch T. Griffin, gen & coml mgr; Broadus McLane, chief engr & prog dir; Jean Vickery, prom mgr; Reginald Owens, news dir.

HAWKINSVILLE, Pulaski County

WCEH (Dec. 11, 1952): 610 kc; 500 w-D. P. O. Box 489. Phone Twilight 3-3381. Tri-County Broadcasting Co. (original owner).

Network Keystone. Rep Harry J. Cannon (Atlanta); Clark.

D. R. Jackson Sr., pres; James D. Popwell, exec vp & gen mgr; Rivers Jackson, coml mgr; Odell I. Floyd, prog dir; Jean Morgan, news dir; Max McKenzie, chief engr.

HAZLEHURST, Jeff Davis County

WVOH (not on air, target date unknown). 920 kc; 500 w-D. Jeff Davis Broadcasters Inc. See Collins Corp. of Georgia Stations in "Group Ownership."

HINESVILLE, Liberty County

WGML (Dec. 9, 1958): 990 kc; 250 w-D. P. O. Box 15. Phone Trinity 6-3599. Liberty Broadcasting Co. (original owner).

Network Keystone. Rep Harry J. Cannon (Atlanta).

Specialty programs: Negro, 6 hrs. wkly. James H. Watson, pres & gen mgr; Jack Chambers, stn mgr; Dixie B. Watson, prog mgr; B. Bellar, chief engr.

JESUP, Wayne County

WBGR (July 12, 1949): 1370 kc; 5 kw-D. P. O. Box 147. Phone Garden 7-2444. Altamaha Broadcasting Co. (original owner).

Network Keystone.

W. Glenn Thomas Sr., pres & mgr; Wayne Williams, prog dir; Art Manning, chief engr.

LAFAYETTE, Walker County

WLFA (November 1954): 1590 kc; 5 kw-D. P. O. Box 180. Phone 4-7676. Radio Dixie Inc. (acquired station June 1, 1955). See Gallimore Stations in "Group Ownership."

Network Keystone. Rep Hopewell; Harry Cannon (Atlanta).

J. A. Gallimore, pres; C. W. Gwyn, gen mgr; George Gwyn, coml mgr; Faye Williams, traffic mgr; Chas. M. Lowry Jr., chief engr.

LA GRANGE, Troup County

WLAG (May 1, 1941): 1240 kc; 1 kw-D, 250 w-N. WLAG Bldg. Phone 882-3505. LaGrange Broadcasting Co. (original owner).

Network MBS, Keystone. Roy C. Swank, pres; Edwin G. Mullinax, gen & coml mgr; Faye Scarbrough, prog dir; Vinson Smith, news dir; Jimmy McKay, chief engr.

WLAG-FM (Sept. 1, 1947): 104.1 mc; 2.3 kw. Antenna height—180 feet. Same address, license and staff as WLAG (above). Duplicates WLAG 75% (approx.).

WTRP (Jan. 9, 1953): 620 kc; 1 kw-D. P. O. Box 672. Phone Tuxedo 4-9877. Chattahoochee Broadcasting Co. (original owner).

Rep Devney; Dora-Clayton. Byron H. Hurst, gen mgr; Frank E. Hurst, business mgr; Julian P. Hurst, coml mgr; Martha Anderson, prog dir; Ray Relihan, chief engr.

LAWRENCEVILLE, Gwinnett County

WLAW (Jan. 7, 1959): 1360 kc; 1 kw-D. 829 Crogan St., N.E. Phone Thornwall 3-2222. Radio Gwinnett Inc. (original owner).

Rep Weed. Eathel Holley, pres; S. B. McGarity, vp; Leslie E. Gradick, sec-treas; Robert J. McGarity, station mgr.

LOUISVILLE, Jefferson County

WPEH (Sept. 6, 1960): 1420 kc; 1 kw-D. P. O. Box 425. Phone MA. 5-7248. TWX TT-7760. Peach Broadcasting Co. (original owner).

Network MBS. Rep Howell. Specialty programs: Negro, 5 hrs. wkly. Bradley L. Williamson, pres, gen mgr & coml mgr; Ott G. Stephens, stn mgr & news dir; A. Lamar Canup, chief engr & prog dir.

LYONS, Toombs County

WBBT (March 12, 1959): 1340 kc; 1 kw-D; 250 w-N. P. D. Box 389. Phone 2331. Collins Corp. of Georgia (acquired station Dec. 15, 1959). See Collins Corp. of Georgia Stations in "Group Ownership."

Specialty programs: Negro, 12 hrs. wkly. Frank K. Graham, pres; Joe Duggan, vp & gen mgr; Clevis Moxley, coml mgr.

MACON, Bibb County

WBML (Oct. 15, 1940): 1240 kc; 1 kw-D, 250 w-N. 230 Second St., P. O. Box 1325. Phone Sherwood 3-5454. Middle South Broadcasting Co. (acquired station Dec. 23, 1953).

Rep Paul Raymer. C. R. Rader, pres; George W. Patton, vp & gen mgr; Ben G. Porter Jr., asst mgr; Don King, prog dir; James F. Lee, news dir; C. L. Wilder, chief engr.

WCRY (Nov. 25, 1957): 900 kc; 250 w-D. P. O. Box 490. Phone 746-6286. Middle Georgia Broadcasting Co. (acquired station Nov. 10, 1961).

Network MBS. Reps Bob Dore; James S. Ayres. John J. Wheeler, pres & gen mgr; Wayne Mashburn, stn mgr & coml mgr; Grady Spires, prog dir & news dir; William A. Cooper, chief engr.

WIBB (November 1948): 1280 kc; 5 kw-D. Professional Bldg. Phone 742-2505. Peach State Broadcasting Inc. (original owner).

Rep Howard; Dora-Clayton (Southeast). Specialty programs: Negro, 100%. Thomas H. Maxwell, pres & gen mgr; Donald C. Frost, vp & stn mgr.

WMAZ (Oct. 30, 1922): 940 kc; 50 kw-0, 10 kw-N, DA-N. Bankers Insurance Bldg. Phone Sherwood 2-7373. TWX MC-5137. Southeastern Broadcasting Co. (acquired station 1927).

Network CBS. Rep Avery-Knodel.
George P. Rankin Jr., pres & chief engr; Wilton E. Cobb, sec-treas & gen mgr; Frank Crowther, coml mgr; Albert Sanders, exec sales mgr; Elma Simmons, natl sales mgr; Tommy Snellgrove, local sales & prog mgr; Joe Andrews, prom & farm dir; Wm. Tribble, news dir; J. O. Lawhon, tech dir.

WMAZ-FM (Feb. 10, 1957): 99.1 mc; 3 kw. Antenna height—170 feet. Duplicates WMAZ (above).

WMAZ-TV: Tv companion of WMAZ-AM-FM.
WNEX (1945): 1400 kc; 1 kw-0, 250 w-N. 2254 Rogers Place. Phone Sherwood 5-3301. TWX MC-5135. Macon Broadcasting Co. (See "Newspaper Ownership").

Network ABC, MBS. Rep Branham.
E. M. Lowe, pres; Alfred Lowe, gen & coml mgr; Mary A. Thompson, prog & women's dir; Ken Lowe, prom dir; E. Farber, chief engr; Charlie Stewart, news dir.

MADISON, Morgan County
WYTH (June 1955): 1250 kc; 1 kw-D. P. O. Box 29, Beacon Heights. Phone 761. Central Georgia Broadcasting Co. (acquired station Sept. 1, 1959).

Network Keystone.
James F. Small, pres & coml mgr; Annie Lee Small, gen mgr & prog dir; Bryant S. Malone, news dir & chief engr.

MANCHESTER, Meriwether County
WFDR (1957): 1370 kc; 1 kw-0. P.O. Box 447. Phone 846-3115. TWX 7551-35. Radio Manchester Inc. (original owner).
Network Keystone. Rep Hopewell.
Elmer Loftin, pres; Jack Whitehorn, vp & gen

mgr; Bill Jarrell, coml mgr; Sharon Casteel, prog dir; J. C. Loftin Jr., chief engr.

MARIETTA, Cobb County
WBIE (Nov. 14, 1955): 1050 kc; 500 w-D. P. O. Box 91. Phone 428-0469. Marietta Broadcasting Co. (original owner).
Network Keystone. Rep Ochs.

James M. Wilder, pres, gen mgr & chief engr; Oudley O. McCaskill, coml mgr; Jack Verner, dir of opns.

WBIE-FM (Nov. 11, 1959): 101.5 mc; 3.5 kw. Antenna height—200 feet. Duplicates WBIE 35% (approx.).

WFOM (Oct. 3, 1946): 1230 kc; 1 kw-0, 250 w-N. P. O. Box 131. Phone 428-8396. Woofum Inc. (original owner).

Albert L. Jones, pres; Jimmy Oavenport III station mgr; Jerry Crowe, prog dir; Joe Tucker, news dir; Jean Ludwick, chief engr.

McRAE, Telfair County
WDAX (July 27 1957): 1410 kc; 1 kw-D. P. O. Box 247. Phone 6006. Radio Telfair Inc. (acquired station Nov. 1, 1957). See Woodall Stations in "Group Ownership."

Network Keystone. Rep Indie Sales; Ayres.
Specialty programs: Negro, 4 hrs. wkly.
Allen M. Woodall, pres; George Burton, gen mgr; Ed Minor, coml mgr; Miss Nealy Bloodworth, prog dir; Bill Murphy, news dir; Ernest Batchelor, chief engr.

METTER, Candler County
WMAC (Dec. 22, 1961): 1360 kc; 500 w-0. P. O. Box 238. Phone 685-1360. Radio Metter (original owner). See Gilreath Stations in "Group Ownership."

Rep Harry J. Cannon.
Howard C. Gilreath, pres; Gale N. Coston, gen mgr & chief engr; Bobby Lanier, coml mgr; Wendell McGlamery, prog dir; Martha Lanier, prom mgr.

MILLEDGEVILLE, Baldwin County
WMVG (March 29, 1946): 1450 kc; 1 kw-0, 250 w-N. P. O. Box 519. Phone Glendale 2-2250. Michael T. Landy (acquired station Aug. 9, 1957).
Network MBS, Keystone. Rep Harry Cannon (Atlanta).

Michael T. Landy, owner & coml mgr; Joseph S. Boone, gen mgr & chief engr; Josephine Ragsdale, prog dir; Anthony Seneker, news dir.

MILLEN, Jenkins County
WGSR (Oct. 11, 1958): 1570 kc; 250 w-0. P. O. Box 908. Phone 1080. Jenkins Broadcasting System Inc. (acquired station March 1, 1959).
Rep Weed Radio.

W. Herbert Brannen Sr., pres; Jack V. LoPresti, vp, gen & coml mgr & chief engr; Charles S. Taylor, prog dir & news dir.

MONROE, Walton County
WMRE (March 1954): 1490 kc; 250 w (CP for 1 kw-0, 250 w-N. P. O. Box 191. Phone 268-1711. Walton Broadcasting Co. (original owner).
Network Keystone.
Warren G. Gilpin, pres; Deral Morris, gen mgr.

MONTEZUMA, Macon County
WMNZ (Nov. 28, 1961): 1050 kc; 250 w-0. P. O. Box 510. Phone 8-8888. Macon County Broadcasting Co. (original owner).
Rep Beaver & Assoc.

Lewis H. McKenzie, gen mgr & co-owner; Cal Zethmayr, stn mgr, coml mgr, prom mgr & news dir; Jack Morse, prog dir; Arlen Lockerman, traf dr; Violet Moore, women's dir; William Moncrief, chief engr.

MOULTRIE, Colquitt County
WMGA (September 1939): 1400 kc; 1 kw-D, 250 w-N. P. O. Box 310. Phone Yukon 5-1400. Radio Station WMGA (acquired station 1954).
Network ABC, Keystone. Rep Hopewell; James Ayers (Southeast).

John F. Pidcock, gen mgr; Roy F. Zess; station mgr & coml mgr; Ron Hannon, prog dir; Sam Oudas, chief engr.

WMTM (Nov. 10, 1953): 1300 kc; 5 kw-D. Box 521. Phone Yukon 5-4517. Colquitt Broadcasting Co. (original owner).

Rep Thomas F. Clark.
N. B. Mills, partner & gen mgr; Oougias J. Turner, partner, station & coml mgr & chief engr; Jack Shiner, news dir; Gene Mills, farm dir; Virginia Deen, women's dir.

NASHVILLE, Berrien County
WNGA (1961): 1600 kc; 1 kw-0. Hanson R. Carter (original owner).

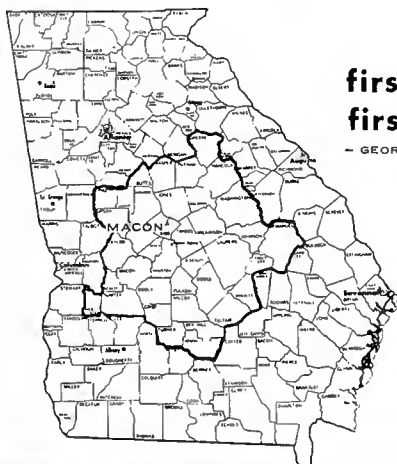
WBIE
AM-FM
Adult Programming
+
Local News
=
Audience with
Buying Power

- Four Mobile Units
- 11 News Awards in 1961

WBIE—MARIETTA, GEORGIA

MACON the aMAZing market

BUY the market where people are BUYING



Retail Sales
first half, 1961 - \$122,142,303
first half, 1962 - \$137,673,291
— GEORGIA SALES TAX UNIT, MACON METROPOLITAN AREA

UP **12.71%**
and, the best is
YET to come

COMPLETELY COVERED ONLY BY **WMAZ**
"See your Avery-Knodel man today for complete details"
MACON GEORGIA

NEWNAN, Coweta County

WCOH (December 1947): 1400 kc; 1 kw-D, 250 w-N. P. O. Box 581. Phone Alpine 3-4636. Newnan Broadcasting Co. (acquired station Sept. 14, 1953).

Network MBS. Rep Ochs (Atlanta).
Specialty programs: Negro, 1 1/4 hrs. wkly.
James O. Hardin Jr., pres, gen mgr & prog dir; J. T. Williams Jr., coml mgr & prom mgr; Alvin E. Johnston, news dir; Harold C. Ward, chief engr.

WCOH-FM (1948): 96.7 mc; 0.330 kw. Antenna height—240 feet. Duplicates WCOH (above).

WNEA (April 18, 1962): 1300 kc; 500 w-D. P. O. Box 405. Phone 253-4711. Radio Newnan (original owner).

Network Keystone.
Eathel Holley, gen mgr; Johnny Brown, coml mgr.

OCILLA, Irwin County

WSIZ (March 14, 1962): 1380 kc; 5 kw-D. Box 202. Phone 468-7427. Gold Leaf-Yellow Pine Broadcasting Co. (original owner).

Network ABC. Rep Clark.
Specialty programs: Negro, 10 hrs. wkly.
Joe Vincent, gen mgr & coml mgr; Gene Wade, prog dir; John Claset, prom mgr; Lauren Nobles, news dir; Lester Hall, chief engr.

PERRY, Houston County

WPGA (1955): 980 kc; 500 w-D. P. O. Box 109. Phone 922-5980 and 429-2980. Radio Perry (acquired station July 1, 1960). See Gilreath Stations in "Group Ownership."

Network Keystone. Rep Harry J. Cannon (Atlanta).

Howard C. Gilreath, owner & pres; Lowell L. Register, gen mgr & chief engr; Harry P. Hancock, coml mgr; Roger Croft, prog dir; Johnny Lynn, news dir; Peggy Fields, women's dir.

QUITMAN, Brooks County

WSFB (1955): 1490 kc; 250 w, SH. P. O. Box 632. Phone 2681. R.B.H. Broadcasting Co. J. E. Boyd.

ROCKMART, Polk County

WPLK (Aug. 28, 1959): 1220 kc; 500 w-D. P. O. Box 1, Georgia Radio Inc. (original owner).

Leslie E. Gradick Jr., pres; J. R. McRee, prog dir.

ROME, Floyd County

WIYN (not on air; target date unknown): Radio Rome.

WLAQ (1947): 1410 kc; 1 kw, DA-N. P. O. Box 298. Phone 232-7767. Don Mitchell's WLAQ Inc.

Network ABC. Rep Continental.
Don Mitchell, gen mgr; Lake Cely, coml mgr & prom mgr; Jerry Pless, prog dir & news dir; Tom Rogers, chief engr.

WRGA (November 1929): 1470 kc; 5 kw, DA-N. P. O. Box 1187. Phone 9742. Rome Broadcasting Corp. (original owner). See Smithgall Stations in "Group Ownership." See also "Newspaper Ownership."

Network CBS. Rep Walker-Rawalt.
Mather M. Payne, pres; Clarence Salmon, gen mgr; Ben Lucas, coml mgr; Jim Roberts, prog dir; Cap Hicks, news dir; R. A. Starr, chief engr.

WROM (Dec. 29, 1946): 710 kc; 1 kw-D. P. O. Box 1546. Phone 232-0833. Coosa Valley Radio Co. (original owner).

Rep Devney.
Charles E. Doss, pres & gen mgr; Ben Lucas, coml mgr; Barbara Austin, prog dir; Ivan A. Hoge, news dir; T. H. Robertson, chief engr.

ROSSVILLE, Walker County

WRIP (Nov. 11, 1958): 980 kc; 500 w, DA-D. 270 N. Crest Road, Chattanooga. Phone Wyman 8-3346. Jay Sadow (original owner).

Rep Pearson.

Jay Sadow, pres & gen mgr; Mrs. Sylvia Sadow, coml mgr; Hank Jones, prog dir; Roy Bradford, news dir; Jack Nubbin Andrews, chief engr.

SANDERSVILLE, Washington County

WSNT (May 11, 1956): 1490 kc; 500 w-D, 250 w-N. P. O. Box 150. Phone 3174. Radio Station WSNT Inc.

SAVANNAH, Chatham County

WBYG (Aug. 14, 1946): 1450 kc; 1 kw-D, 250 w-N. P. O. Box 943. Phone Adams 2-4182. Space Broadcasting Inc. (acquired station Jan. 1, 1961).
Network MBS. Rep Forjoe.

Carter C. Peterson, pres & gen mgr; Alfred B. Jennings, operations mgr; Jerry White, chief engr.

WEAS (Oct. 6, 1950): 900 kc; 5 kw-D. P. O. Box 737. Phone Adams 4-7264. WEAS Inc. See Dee Rivers Stations in "Group Ownership."

Rep Gill-Perna.
E. D. Rivers Jr., chmn of bd; John Fulton, pres; Weldon (Windy) Herrin, gen mgr; James L. Woods, coml & prod mgr; Robert Prather, prog dir; Christopher Watkins, news dir & prom mgr; Michael Warth, chief engr.

WSAV (Dec. 29, 1939): 630 kc; 5 kw, DA-N. Broadcasting Center, 1430 E. Victory Dr. Phone Adams 6-0303. TWX SV 4108. WSAV Inc. (original owner).

Network NBC. Rep Eastman.
Harben Daniel, pres & gen mgr; M. E. Thompson, operations mgr; Duane A. Hatch, coml mgr; Burl Q. Womack, prog dir; Mrs. Doris Blessington, prom dir; Douglas Buck, news dir; Byron Strong, chief engr.

WSAV-TV: tv companion of WSAV.
WSGA (June 1956): 1400 kc; 1 kw-D, 250 w-N. 409 E. Liberty St. Phone Adams 3-8807. Coastal Broadcasting Inc. (original owner).

Network ABC. Rep Hollingbery.
Specialty programs: Negro, 2 hrs. wkly.
Donald K. Jones, pres; John M. Williams, coml mgr; Mel Mixon, prog dir; James L. Woods, prom mgr; Jerry White, news dir; Harvey Thackston, chief engr.

WSOK (October 1946): 1230 kc; 1 kw-D, 250 w-N. P. O. Box 2118. Phone Adams 3-1170. Fisher Broadcasting Co. See Speidel Stations in "Group Ownership."

Specialty programs: Negro, 100%.
Rep Bernard Howard; Dora-Clayton (southern).
Joe Speidel III, pres; Russell George, exec vp; Don Ferguson, gen mgr.

WTOC (Oct. 15, 1929): 1290 kc; 5 kw, DA-N. P. O. Box 858. Phone Adams 2-0127. TWX 4117. Savannah Broadcasting Co. (original owner).

Network CBS. Rep Avery-Knodel.
William T. Knight Jr., pres & gen mgr; Ben B. Williams, exec vp & coml mgr; Dwight J. Bruce, vp & prog dir; Frank S. Bryson Jr., prom mgr; Bob Noble, news dir; Kyle Goodman, chief engr.

WTOC-FM (Dec. 1946): 97.3 mc; 7.9 kw. Antenna height—397 feet. Duplicates WTOC (above).

WTOC-TV: Tv companion of WTOC-AM-FM.

SMYRNA, Cobb County

WDJK (FM) (not on air; target date unknown): 94.1 mc; 20 kw. Antenna height—230 feet. Mitchell Melof.

WSMA (1962): 1550 kc; 10 kw-D. Mitchell Melof (original owner).

STATESBORO, Bulloch County

WWNS (Dec. 1, 1946): 1240 kc; 1 kw-D, 250 w-N. P. O. Box 450. Phone 764-5446. WWNS Inc. (acquired station July 1, 1958).

Network Keystone. Rep Harry J. Cannon (Atlanta).

Specialty programs: Negro, 9 hrs. wkly.
Donald O. McDougald, pres & gen mgr; William

W. McDougald, vp & prog dir; Mrs. Margaret T. Beachum, prom mgr; Marion C. Thornton, chief engr.

SUMMERVILLE, Chattooga County

WGTA (Aug. 27, 1950): 950 kc; 5 kw-D. P. O. Box 200. Phone 857-5961. Tri-State Broadcasting Co. (original owner).

Rep Dora-Clayton.
William B. Farrar, pres, treas & gen mgr; Rogers Allison, prog dir; Charles Farrar, news dir; James S. Stowers, chief engr.

SWAINSBORO, Emanuel County

WIAT (Jan. 1, 1950): 800 kc; 1 kw-D. P. O. Box 371. Phone Belmont 7-2011. Radio Station WIAT Inc. (acquired station Sept. 27, 1957).

Rep Gene Bolles.
James R. Denny, pres; John J. Bailes, gen mgr; Doris M. Lewis, mgr; Richard Harvey, prog dir; Louis Poole Jr., farm dir; F. M. Smith, sales mgr; John H. All Jr., chief engr.

SYLVANIA, Screven County

WSYL (Dec. 1, 1955): 1490 kc; 250 w, SH. P. O. Box 490. Phone Lowell 4-6611. Sylvania Broadcasting System (acquired station Oct. 8, 1957).

Network Keystone.
Specialty programs: Negro, 14 hrs. wkly.
Edwin H. Bass, gen mgr & chief engr; Mrs. Shirley Scott, station mgr; Mrs. Mildred E. Bass, coml mgr; C. M. Lathem, prog dir; Shirley Bass, prom mgr & music dir.

THOMASTON, Upson County

WHTN (not on air; target date unknown): Alfred A. Britt.

WSFT (May 19, 1947): 1220 kc; 250 w-D. P. O. Box 689. Phone 647-5421. Thomaston Broadcasting Co. (original owner). See "Newspaper Ownership."

Specialty programs: Negro.
J. B. Hardy, pres; S. J. Carswell, sec-treas, gen mgr; Claude Thames, coml mgr; Bill Heule, prog dir, prom mgr & news dir; Don Standhardt, chief engr.

WTGA (Sept. 1, 1962): 1590 kc; 500 w-D. P. O. Box 853. Radio Georgia Inc. (acquired station May 29, 1962).

Sylvia D. Strickland, pres & gen mgr.

THOMASVILLE, Thomas County

WKTG (1947): 730 kc; 1 kw-D. P. O. Box 358. Phone Canal 6-5343. Thomas County Broadcasting Co.

Network MBS, Keystone. Rep Pearson.
Edward T. Martin, gen mgr; Robert Bond, coml mgr; Ray Williamson, prog dir & farm dir; Fred Ward, prom mgr; Lawton Hall, news dir; Laverne D. Sloan, traffic mgr; Harvey Willis, chief engr.

WPAX (October 1922). 1240 kc; 250 w. Box 229. Phone Canal 6-4110. Radio Thomasville Inc.

Specialty programs: Negro, 7 hrs. wkly.
Al Feinberg, coml mgr.

THOMSON, McDuffie County

WTWA (January 1948): 1240 kc; 250 w, SH. P. O. Box 591. Phone 777. Hickory Hill Broadcasting Co. (original owner).

Network MBS; Savannah Valley.
Specialty programs: Negro, 3 hrs wkly.
Gene D. Harden, pres, gen mgr & chief engr; James Whaley, coml mgr; Jack Quirk, prom mgr; Mrs. Gertrude Hunt, news dir; Jack Garrett, traffic & continuity.

TIFTON, Tift County

WTIF (1957): 1340 kc; 250 w. (CP 1 kw-D, 250 w-N). P. O. Box 260. Phone 2400. Radio Station WTIF Inc. (original owner). See Timm Stations in "Group Ownership."

Rep Dora-Clayton.
C. N. Todd, pres & gen mgr; Carl Wendell, program & news dir; Hampton C. Clark Jr., chief engr.

WWGS (1946): 1430 kc; 5 kw-D, 1 kw-N, DA-N. P. O. Box 34. Phone 382-5400. Tifton Broadcasting Corp. (original owner).

Rep Clark; Cannon.
Ralph N. Edwards, pres & gen mgr; William E. Sides, coml mgr; Jack Chambers, prom mgr; Frank Raley, news dir; Eugene Payne, chief engr.

TOCCOA, Stephens County

WLET (May 1, 1941): 1420 kc; 5 kw-D. 423 Prather Bridge Rd. Phone 886-2191. Radio Station WLET (original owner).

Network Keystone. Rep Clark.
Virgle E. Craig, owner, mgr & prog dir; Gene Bollinger, coml mgr; Lamar Ramey, news dir; C. H. Sutton, chief engr.

WLET-FM (November 1947): 106.1 mc; 0.730 kw. Antenna height—190 feet. Duplicates WLET (above).

WNEG (April 21, 1956): 630 kc; 500 w-D. 108 E. Savannah St. Phone 886-3131. Stephens County Broadcasting Co. (original owner).

Charles H. Gaines, pres & gen mgr; Roy E. Gaines, coml mgr & news dir; Betty Faye Stowe, prog dir; Jim Marquardt, prom mgr; Thomas Shockley, chief engr.

VALDOSTA, Lowndes County

WGAF (Nov. 3, 1951): 910 kc; 5 kw, DA-N. P. O. Box 37. Phone Cherry 2-5520. Valdosta Broadcasting Co. (original owner).

George B. Cook, pres & mgr; Charles Devane, news dir; C. H. Fletcher, chief engr.

WGOV (Aug. 8, 1940): 950 kc; 5 kw-D, 1 kw-N, DA-N. P. O. Box 1182. Phone 242-4513. Georgia-Florida Radio & Television Co. (acquired station Sept. 6, 1956).

Network MBS. Reps Bob Dore; Dora-Clayton. Specialty programs: Negro, 10 hrs. wkly.

W. H. Keller Jr., pres; Mrs. A. B. Smith, coml mgr; Dick Walden, news dir; Bob Coker, chief engr.

WJEM (August 1955): 1150 kc; 1 kw-D. P. O. Box 368. Phone Cherry 2-1565. Lowndes County Broadcasting Co. (acquired station August 1958).

Network Keystone.
J. E. Massey Jr., pres; J. C. Johnson, gen & coml mgr & news dir; R. R. Wickus, prog dir & prom mgr; G. D. Weeks, chief engr.

WVLD (Sept. 3, 1959): 1450 kc; 1 kw-D, 250 w-N, SH. P. O. Box 1281. Phone Cherry 2-4821. Al H. Evans.

VIDALIA, Toombs County

WVOP (Dec. 2, 1946): 970 kc; 5 kw-D. P. O. Box 391. Phone 537-7029; 537-3305. Vidalia Broadcasting Co. (original owner). See "Newspaper Ownership."

Network Keystone. Reps Continental; Harry J. Cannon.

H. L. Dorough, gen mgr & engr; Fred Tippett, coml mgr; Dobbie B. Thompson, prog dir; Ruby S. Bryant, prom mgr; Bruce Bostwick, news dir.

WARNER ROBINS, Houston County

WRPB (Oct 13, 1954): 1350 kc; 1 kw-D (CP for 5 kw-D). P. O. Box 727. Walker 3-4261. Warner Robins Broadcasting Co. (original owner). Rep Continental Sales.

Ed M. Nobles, pres, gen mgr & chief engr; John Guttenberg, coml & prom mgr; Harry Hancock, prog dir; Lee Mathis, news dir; Wadley Thrash, sports dir; Jackie Payne, women's dir.

WASHINGTON, Wilkes County

WKLE (Sept. 1, 1955): 1370 kc; 1 kw-D. P. O. Box 639. Phone Osborne 8-2125. Wilkes County Broadcasting Co. (acquired station Feb. 15, 1962).

Network Keystone. Rep Cannon.
J. Norman Young, gen mgr & news dir; J. S. Carter Jr., coml mgr & chief engr; Jean P. Young, prog & women's dir; Robert W. Moody, tech dir & opns mgr; William T. Thornton, farm and prom dir.

WAYCROSS, Ware County

WACL (July 1, 1960): 570 kc; 5 kw-D, 1 kw-N, DA-N. P. O. Box 858. Phone Atlas 3-4660. Teletronics Inc. (original owner). See James Rivers Stations in "Group Ownership."

Rep Pearson.
James S. Rivers Sr., pres; James S. Rivers Jr., gen mgr; M. L. Dixon, coml mgr; John K. Koval, prog dir; Bob Warner, news dir; L. E. McKinney, chief engr.

WAYX (Oct. 12, 1936): 1230 kc; 1 kw-D, 250 w-N. P. O. Box 683. Phone Atlas 3-7100; Atlas 3-7101. Radio Station WAYX Inc. (acquired station April 20, 1960). See Woodall Stations in "Group Ownership."

Network MBS, Keystone. Rep Holman; Ayers. Charles N. Mayo, pres; Ira F. Walton, gen mgr; Hambric E. Brooks, coml mgr; J. C. Dixon, prog dir; Billy Strickland, news dir; Hubert Williams, chief engr.

WAYNESBORO, Burke County

WBRO (April 26, 1954): 1310 kc; 1 kw-D. P. O. Box 151. Phone 2139. Radio Station WBRO Inc. (acquired station December 1959).

Rep Cannon.
Jim Denney, pres; John J. Bailes, gen mgr; Jimmy Miller, station mgr; Patricia Miller, prog dir; Frank Christian Jr., sales mgr; John All, chief engr.

WEST POINT, Troup County

WBMK (August 1958): 1310 kc; 1 kw-D. P. O. Box 427. Phone 645-2453. Radio Valley Inc. (original owner). See J. Dige Bishop Stations in "Group Ownership."

Network Keystone.
J. Dige Bishop, pres; C. Jim Murphy, gen mgr; Win Maxwell, prog dir; John Lane, chief engr.

WRLD (see Lanett, Ala.).

WINDER, Barrow County

WIMO (Nov. 4, 1952): 1300 kc; 1 kw-D. P. O. Box 526. Phone 867-9158. Winder-Monroe Broadcasting Co. (original owner). See W. C. Woodall Jr. Stations in "Group Ownership."

Network Keystone. Rep Hopewell.
C. H. Grider, pres, gen mgr coml mgr; Kathleen B. Rhodes, prog dir; Ethel W. Grider, prom mgr; Verlyn Deaton, news dir; Kenneth Potter, chief engr.

HAWAII

*Non-commercial

CALL COLLINS



Forrest Wallace

Western Region Sales

2600 Wilshire Blvd., Suite 401

Los Angeles 57, California

Phone: Dunkirk 5-6421

HILO, Hawaii County

KHBC (1936): 970 kc; 1 kw. Honolulu Star-Bulletin (acquired station). See Hawaiian Broadcasting System Stations in "Group Ownership." Also see "Newspaper Ownership."

KHBC-TV: Tv companion of KHBC (above).

KIMO (April 1, 1950): 850 kc; 1 kw. P. O. Box 1497. Phone 4372. James Emile Jaeger (acquired station September 1954).

Network Keystone, Kaiser. Rep Continental Sales.

Specialty programs: Japanese & Filipino.
James E. Jaeger, pres & chief engr; Mrs. Lil-

lian Cunningham, station mgr & prog dir; Lorrin Henry, coml mgr; Bill Wilson, news dir.

KIPA (Sept. 10, 1947): 1110 kc; 1 kw. P. O. Box 1602. Phone 51-168. Big Island Broadcasting Co. (original owner).

Network NBC; All Islands. Reps Dove, Cannon; All Islands Network (KGU).

Specialty programs (wkly): Japanese, 29 hrs.; Filipino, 7 1/4 hrs.

Thomas J. MacBride, pres; R. W. Jaderstrom, mgr, vp & chief engr; Larry Tavares, prog dir.

HONOLULU, Honolulu County

KAIM (Aug. 31, 1956): 870 kc; 5 kw. P. O. Box 375. Phone 7-1985. Christian Broadcasting Assn. (original owner).

Rep Fine Music Hi-Fi Broadcasters; Tracy Moore.

Specialty programs: Japanese, 17 1/2 hrs.; Filipino, 11 1/2 hrs., both wkly.

William F. Graham Jr., pres; Cornelius Keur, exec vp, gen mgr & coml mgr; Gerald M. Fogle-song, prog dir; Donn Brown, news dir; Robert L. Lyon, chief engr; Audrey Miretti, music dir.

KAIM-FM (Nov. 1, 1953): 95.5 mc; 37 kw. Antenna height—minus 24 feet. Same licensee as KAIM (above). Duplicates KAIM 66% (approx.). Stereocast by multiplex.

KGMB (1929): 590 kc; 5 kw. 1534 Kapiolani Blvd., zone 17. Phone 9-2011. Hawaii Star-Bulletin (original owner). See Hawaiian Broadcasting System Stations in "Group Ownership." Also see "Newspaper Ownership."

Network CBS. Rep Peters, Griffin, Woodward, Inc.

Joseph Herold, gen mgr; Margot Todd, coml mgr; Hal Boudreau, prog dir; Victor Amiel, prom mgr; Bob Barker, news dir; Ronald T. Miyahira, chief engr.

KGMB-TV: Tv companion of KGMB (above).

KGU (May 11, 1922): 760 kc; 10 kw. P. O. Box 3110. Phone 52977. TWX HU 159. Advertiser Pub. Co. Ltd. (original owner). See "Newspaper Ownership."

Network NBC, All Islands. Rep NBC Spot Sales.

Specialty programs: Japanese & Filipino.
Thurston Twigg-Smith, pres; William O. Paine, vp & gen mgr; George C. Mansfield, coml mgr; Ted Scott, prog dir; Jay Field, prom mgr; John Kernell, news dir; Takumi Shigetani, chief engr.

KONA-TV: Tv companion of KGU (above).

KHAI (1962): 1090 kc; 5 kw. Royal Broadcasting Co.

KHUA (FM) (not on air; target date unknown): 94.7 mc; 17 kw. Antenna height—minus 165 feet. William E. Neumann.

KHVV (March 18, 1957): 1040 kc; 5 kw. 1290 Ala Moana Blvd, zone 14. Phone 53991. TWX HU-187. Kaiser Industries Corp. (original owner). See Kaiser-Industries Stations in "Group Ownership."

Rep Young.
Specialty programs: Spanish, 1/2 hr. wkly.
Richard C. Block, vp; John A. Serrao, gen mgr; William H. Coney, station mgr; Harold H. Ohata, business mgr; Peter V. Taylor, prog dir; John Galbraith, news dir; Robert Z. Kendall, prom dir.

KIKI (April 1951): 830 kc; 250 w. 323 Kamani Ave. Phone 63456. KIKI Ltd. (original owner). Rep Meeker.

Specialty programs (wkly): Japanese, 21 hrs; Filipino, 8 hrs.

Royal V. Howard, pres & chief engr; Angelo J. Rossi, exec vp & gen mgr; Gladys Lunasco, office mgr; Chubby Rowland, sales mgr.

KNDI (July 11, 1960): 1270 kc; 5 kw. P. O. Box 1516, zone 6. Phone 938-402. James T. Ownby (original owner).

Specialty programs: German, 1 hr.; Jewish, 1 hr., both wkly.

James T. Ownby, owner, gen mgr & sis mgr; Janie Rice, prog dir; Henry Heesman, chief engr.

KOHO (Feb. 3, 1960): 1170 kc; 1 kw. 1140-A 12th Ave. Phone 775-511. Cosmopolitan Broadcasting Corp. (acquired station Sept. 8, 1961). Rep McGavren.

Specialty programs: Japanese, full time—18 hrs. per day.

Shigeo Soga, pres; Hideo Sato, gen mgr; Isao Murakami, prog dir; Shinichiro Nishikata, news dir; Roy Fernie, chief engr; Walter Soga, natl ad dir.

KORL (1946): 650 kc; 10 kw. P. O. Box 5428, zone 14. Phone 936-581. Radio Hawaii Inc. (acquired station March 17, 1954). See John M. Shaheen Stations in "Group Ownership."

Rep Venard, Torbet & McConnell.
Specialty programs: Filipino, 2 hrs. wkly.

KPOI (1946): 1380 kc; 5 kw. 1701 Ala Wai Blvd. Phone 995-395. KPOI Broadcasting Co. (acquired station April 8, 1959). See Colgreene Stations in "Group Ownership."

Rep McGavren.
T. Finlay Hollinger, pres & gen mgr; Raymond Gallagher, vp & coml mgr; Tom Rounds, prog dir; Ronald Jacobs, prom mgr; Bow Lowrie, news dir; Ernest Lindeman, chief engr.

KPOI-FM (Dec. 15, 1962): 97.5 mc; 55 kw. Antenna height—minus 225 feet. Programs separate from KPOI (above). Stereocast by multiplex.

KTRG (October 1959): 990 kc; 5 kw. 2227-A Kalakaua Ave., Honolulu 15. Phone 990-111. Ala Moana Broadcasting Co. Inc. (acquired station April 2, 1962).

Rep Bernard Howard.
Specialty programs: Japanese, 36 hrs. wkly.
David Watumull, pres; Perry W. Carle, gen mgr; John Henry Russell, prog dir; Sheldon Breen, news dir; Henry Heeseman, chief engr.

KULA (May 1947): 690 kc; 10 kw. 830 Ala Moana Blvd. Phone 63666. KULA Broadcasting Corp. (acquired station May 1, 1960). See Krisik-Wolf-Sturdevant-Dustin Stations in "Group Ownership."

Rep Spot Time Sales.
Charles Stuart III, pres & gen mgr; Wayne E. Killmer, coml & sls mgr; J. A. Lawton, prog dir; William Ward, news dir; Frank Fitch, chief engr.

KVOK (FM) (Oct. 6, 1953): 88.1 mc; 0.01 kw. Kamehameha Schools, zone 17. Phone 83931. Kamehameha Schools (original owner).

Specialty programs: French, 1 hr. wkly.
Harold W. Kent, pres; Robert F. Ritterhoff, gen mgr.

KZOO (not on air, target date unknown): 1210 kc; 1 kw. Polynesian Broadcasting Inc.
... (not on air, target date unknown). 1500 kc; 1 kw. John Hutton Corp.

KAILUA, Oahu County

KLEI: 1130 kc; 1 kw. Egal Radio, A Joint Venture.

KEALALEKUA, Hawaii County

... (not on air, target date unknown): 790 kc; 1 kw. Manualoa Broadcasting Inc.

LIHUE, Kauai County

KTOH (May 8, 1940): 1490 kc; 250 w. P. O. Box 1478. Phone 2061—2062. Garden Island Publishing Co. Ltd. (original owner). See "Newspaper Ownership."

Network NBC.
Specialty programs: Japanese, 7½ hrs.; Filipino, 6 hrs., both wkly.
Charles J. Fern, pres & gen mgr; Tod Eto, stn mgr; Pat Smith, prog dir; Mike Fern, news dir; Ray Sasaki, chief engr.

MAKAWAO, Maui County

KNUI (not on air, target date unknown): 1310 kc; 1 kw-D. E. G. Panissidi.

WAILUKU, Maui County

KMVI (March 17, 1947): 550 kc; 1 kw. P. O. Box 374. Phone Wailuku 33-981. Maui Pub. Co.

(original owner). See "Newspaper Ownership." Network NBC; All-Islands. Rep Don Pickens (San Francisco); Clark (New York); Oakes (Los Angeles); Hartley Ward (Chicago).

Specialty programs: Japanese, 9 hrs.; Filipino, 3 hrs., both wkly.

J. Walter Cameron, pres; Richard E. Mawson, station mgr; Nora Cooper, prog dir; Bert Biehl, prom mgr; Earl I. Tanaka, news dir; Spencer Shiraishi, chief engr.

WAIPAHU, Honolulu County

KAHU (September 1950): 940 kc; 10 kw. P. O. Box 1007. Phone Waipahu 274-071. Rural Broadcasting Co. Ltd. (original owner).

Specialty programs: Chinese, 2½ hrs.; Japanese, 37½ hrs.; Samoan, 1 hr.; Filipino, 16¼ hrs., all wkly.

Timothy Wee, pres; Harry En Chu, gen mgr & coml mgr; John Livingston, prog dir, news dir & prom mgr; Robert Pearson, chief engr.

IDAHO

*Non-commercial

CALL COLLINS



John Goslin

Western Region Sales
2826 Empire Way South
Seattle 44, Washington
Phone: Parkway 5-3385

BLACKFOOT, Bingham County

KBLI (June 1951): 690 kc; 1 kw-D. Box 192. Phone Sunset 5-1400. KBLI Inc. (acquired station 1956).

Rep Forjoe.
Gloria Dillard, gen mgr; Bruce Allen, prog dir.

BOISE, Ada County

KATN (April 8, 1961): 1010 kc; 1 kw-D. 9400 Fairview Ave., Hiway 30 West. Phone 375-1111. Treasure Valley Broadcasting Co. (original owner). Rep Oakes.

Ralph F. Frazer, pres & gen mgr; Ken Bort, coml mgr, prog dir & asst gen mgr; Gerry D. Moser, news dir, farm dir & chief engr.

KBOI (May 1, 1947): 950 kc 5 kw, DA-N. P. O. Box 2600. Phone 3-2511. TWX BE 394. Boise Valley Broadcasters Inc. (original owner). See Corp. of Presidents, Church of Jesus Christ of Latter Day Saints, in "Group Ownership."

Network CBS. Rep Peters, Griffin, Woodward; Art Moore (Northwest).

Specialty programs: Basque.
Westerman Whillock, pres & gen mgr; Earl Glade Jr., station & coml mgr; Floyd Bain, local sales mgr; Dena Howell, prod mgr; John Clark, prom mgr; Dick Eardley, news dir; James A. Johnstz Jr., chief engr.

KBOI-FM (Nov. 1, 1960): 97.9 mc; 17.5 kw. Antenna height—2510 feet. Duplicates KBOI (above).

KBOI-TV: Tv companion of KBOI-AM-FM.

KEST (April 27, 1961): 790 kc; 1 kw-D. 413 Idaho St. Phone 375-1550. Boise Broadcasting Assoc. (acquired station October 1960).

Rep Grant Webb
R. Lee Norton, gen mgr; Richard Kersting, asst mgr; James Dalke, prog dir; Don Liebendorfer Jr., prom mgr; Richard A. Cable, par prog dir.

KGEM (May 1, 1946): 1140 kc; 10 kw, DA-1. P. O. Box 4278. Phone 344-3511. Gem State Broadcasting Corp. (acquired station May 1962). See A. L. Glassman Stations in "Group Ownership." Also see "Newspaper Ownership."

Network ABC; MBS; Intermountain. Rep Edward Petry.

George C. Hatch, pres; Robert C. Weisenburger, gen mgr; S. F. Blume, coml mgr; Robert Kellogg, prog & news dir; Milton Daniels, chief engr.

KIDO (Nov. 9, 1927): 630 kc; 5 kw. DA-2. 1528 Vista. P. O. Box 4248. Phone 344-8661. TWX BE 341. Mesabi Western Corp. (acquired station Feb. 1, 1959). See William E. Boeing Jr. Stations in "Group Ownership."

Network NBC. Rep Weed Radio, (national); Day-Wellington; Charles L. Burrow.

William E. Boeing Jr., pres; Jack J. Link, gen mgr; James Davidson, stn mgr; M. A. "Cap" Ingalls, sls mgr; Jim Blosssey, prog dir; Vern Moore, news & farm dir; Dick McGarvin, prod dir; John A. Maxson, chief engr.



Associated with:
KPAM-FM Portland, KETO-AM-FM Seattle
Contact your local WEED representative

KYME (Dec. 4, 1955): 740 kc; 500 w-D. P. O. Box 2794. Phone 342-3575. Keith E. & Ellen D. Patterson (acquired station Dec. 1, 1957).

Network Keystone.
Keith E. Patterson, pres & gen mgr; Lou Clemens, coml mgr; Jack Carroll, prom mgr; James Schroeder, chief engr.

BURLEY, Cassia County

KBAR (Aug. 31, 1946): 1230 kc; 250 w. P. O. Box 461. Phone 678-2244. Mini-Cassia Broadcasting Inc. (acquired station Feb. 1, 1962).

Network Keystone. Reprs Pearson; Venard, Torbet & McConnell.

Specialty programs: Spanish, 6 hrs. wkly.
Dean S. Leshner, pres; Robert W. Saxvik, vp & gen mgr; Cleo K. Cheney, sls mgr G. Brad Norman, prog dir; Alan D. Lee, chief engr.

CALDWELL, Canyon County

KBGN (Oct. 5, 1960): 910 kc; 1 kw-D. 3303 E. Chicago. Phone 459-3635 (Caldwell); 888-2383 (Meridian). Christian Broadcasting Co. of Idaho (original owner).

F. Demcy Mylar, gen mgr; Art Pruett, coml mgr; Dave Hagen, prog dir; Dick Shaw, prom mgr; Dave Lawrence, news dir; Ted Hanberg, chief engr.

KBGN-FM (Feb. 22, 1961): 94.1 mc; 7.6 kw. Antenna height—145 feet. Duplicates KBGN 68% (approx.). Same address and licensee as KBGN.

KCID (1947): 1490 kc; 1 kw-D, 250 w-N. P. O. Box 1052. Phone 459-3608. Caldwell Broadcasting Co. (acquired station November 1952).

Network Keystone. Rep Harlan Oakes.
Specialty program: Spanish.
Clair B. Hull, pres & gen mgr; Duane D. Wolfe, vp, stn mgr & coml mgr; Russell E. "Pete" Hackworth, opns & news dir; Dale G. Peterson, asst mgr; Bill Neumann, chief engr.

COEUR D'ALENE, Kootenai County

KVNI (October 1946): 1240 kc; 250 w. Blackwell Island. Phone Mohawk 4-2196. Rexard Co. (acquired station Nov. 1, 1958).

Network MBS; Keystone. Reprs Webb; Art Moore.

Rex Koury, pres & gen mgr; Vernon M. James,

KVNI Continued

coml mgr; William J. Demling, prog dir; Jack Moyles, news dir; Jack L. Simpson, chief engr.

GRANGEVILLE, Idaho County

KORT (Oct. 8, 1954): 1230 kc; 250 w. P. O. Box 72. Phone 511. Kebco Inc. (acquired station July 1, 1957).

Network Keystone. Rep Feltis, Dove & Cannon. Edward M. Brainard, pres, gen mgr, prog dir & mgr & news dir; Kathryn J. Brainard, coml mgr; Michael C. Irwin, chief engr.

IDAHO FALLS, Bonneville County

KID (1928): 590 kc; 5 kw-D, 1 kw-N, DA-N. P. O. Box 2008. Phone Jackson 2-5100. Idaho Radio Corp. (acquired station September 1944). See Corp. of Presidents, Church of Jesus Christ of Latter Day Saints, in "Group Ownership."

Network CBS. Reps Hollingbery; Art Moore & Assoc.

A. W. Schwieder, pres; Leonard Wasden, gen mgr; Leo Higham, prog dir; Melvin Richardson, prom mgr; Elaine Bybee, news dir; Carroll R. Secrist, chief engr.

KID-TV: Tv companion of KID.

KIFI (1946): 1260 kc 5 kw-D. P. O. Box 2148. Phone Jackson 3-1171. Eastern Idaho Broadcasting & Television Co. (original owner). See "Newspaper Ownership."

Network ABC, Intermountain. Rep The Meeker Co.

J. M. Brady, pres & gen mgr; Max Dahlstrom, coml mgr; Ralph Wayne, prog dir; Bobbye Barker, prom mgr; Don Oliver, news dir; Tom Jenkins, chief engr.

KIFI-TV: Tv companion of KIFI.

KTEE (Sept. 15, 1960): 900 kc; 1 kw-D. P. O. Box 1896. Phone Jackson 3-3710. Benay Corp. (acquired station Feb. 22, 1962).

Network MBS; Empire. Reps Gill-Perna; Feltis, Dove & Cannon.

Lloyd Mickelsen, pres; Leo Higham, gen mgr; Tom Fairchild, coml mgr; Keith Clarke, prog dir; E. O. Ferguson, chief engr.

KUPI (Nov. 9, 1957): 980 kc; 1 kw-D. P. O. Box 2557. Phone Jackson 2-1101. KUPI Inc. Rep Sandberg-Gates & Co.

B. J. Echo, owner; Paul Bragg, gen mgr.

JEROME, Jerome County

KART (August 1956): 1400 kc; 250 w-SH. P. O. Box 1176. Phone East 4-2321. K. Clark (acquired station Sept. 4, 1958).

Rep Venard, Torbet & McConnell. K. Clark, owner.

LEWISTON, Nez Perce County

KOZE (Oct. 6, 1955): 1300 kc; 5 kw-D, 1 kw-N, DA-N. P. O. Box 673. Phone Sherwood 3-2502. Lewis Clark Broadcasting Co. (original owner).

Network ABC. Reps Gill-Perna; Feltis, Dove & Cannon.

John H. Matlock & Eugene A. Hamblin, co-owners; George Walton, coml mgr; Jerry Giedt, prog dir; Bob Curtis, sports dir; Stan Haase, news dir; Jerry Chandler, chief engr.

KOZE-FM (Jan. 17, 1961): 96.7 mc; .9 kw. Antenna height—minus 400 feet. Programming separate from KOZE (above). Jan VanBuskirk, farm dir.

KRLC (May 20, 1935): 1350 kc; 5 kw-D, 1 kw-N, DA-N. P. O. Box 287. Phone Sherwood 3-1551. KRLC Inc. (acquired station Jan. 1, 1956). Network MBS. Rep Masla; Venard, Torbet & McConnell; Art Moore & Assoc. (regional).

Donald Thomas, gen mgr; Douglas MacKelvie, coml mgr; Albert Nelson, prog dir; George Shreve, news dir; Harold Holbrook, chief engr.

MOSCOW, Latah County

KRPL (May 18, 1947): 1400 kc; 250 w. P. O. Box 396. Phone Tucker 2-1174. KRPL Inc. (acquired station August 1957).

Network Keystone; MBS; Idaho Regional. Rep Sandberg-Gates; Art Moore (Seattle-Portland).

Gale (Gub) Mix, pres & gen mgr; John Mix, station mgr & news dir; Jim Sanberg, coml mgr; Larry Ayer, prog dir & chief engr; Dave LeFavour, prom & prod dir; John Turner, sports dir & regional sls mgr; Doris Mix, women's prog dir.

MOUNTAIN HOME, Elmore County

KFLI (March 20, 1962): 1240 kc; 250 w. Box 30-B. Phone 587-4425. Northwest Broadcasters Inc. (original owner).

Clyde M. Degler, pres; Charles F. Degler, gen mgr; Jim Mitchell, coml mgr; Gene Darr, prog dir; John Sweeney, chief engr Marlene Foley, traf dir.

NAMPA, Canyon County

KFXD (June 1930): 580 kc; 5 kw, DA-N. P. O. Box 891. Phone 6-4611. E. G. Wenrick Broadcasting Co. (acquired station July 1, 1957).

Rep Pearson (national); Day-Wellington (Northwest).

Specialty programs: Spanish, 5 hrs. wkly. E. G. Wenrick, co-owner; Ken Kilmer, co-owner & gen mgr; Doyle Cain, coml mgr; Shirly Black, prog dir & prom mgr; Dan Smede, news dir; Gilbert Rose, chief engr.

KAIN (Nov. 1, 1961): 1340 kc; 1 kw-D, 250 w-N. KAIN Inc.

OROFINO, Clearwater County

KLER (Oct. 15, 1958): 950 kc; 1 kw-D. P. O. Box 32. Phone Granite 2-5011. Clearwater Broadcasting Co. (original owner).

Network Keystone. Rep Feltis, Dove & Cannon. John H. Matlock & Eugene A. Hamblin, co-owners; Gary L. Ball, opns dir; John L. Richardson, prog dir; Mike R. Ripley, news dir; Gordon D. Sinclair, chief engr.

PAYETTE, Payette County

KEOK (Dec. 1, 1957): 1450 kc; 250 w. P. O. Box 420. Phone Midway 2-3351. Treasure Valley Broadcasters Inc. (acquired station April 29, 1959).

Network Keystone. Specialty programs (wkly): Spanish, 8 hrs. Larry Lester, coml mgr; Bob Montgomery, chief engr.

POCATELLO, Bannock County

***KBGI (FM)** (1962): 88.7 mc; 0.01 kw. Idaho State College.

KSEI (Sept. 23, 1926): 930 kc; 5 kw, DA-N. P. O. Box 31. Phone 233-2121. Pioneer Broadcasters Corp. (acquired station Oct. 1, 1957).

Network NBC, Idaho Big Buy. Reps Weed, Art Moore & Assoc.

Henry H. Fletcher, pres, gen mgr & coml mgr; Ruthe A. Fletcher, prog dir; Olive L. Greene, prom dir; Bill Ryan, news dir; Ellis W. Call, chief engr.

KSNM (Dec. 20, 1956): 1290 kc; 1 kw-D. 101 North Main. Phone 232-6565. Pocatello Broadcasting Co. (acquired station Jan. 1, 1960).

Network Keystone. Rep Continental (East); Torbet, Allen & Crane (West); Feltis, Cannon & Dove.

Specialty programs: Spanish, 2 hrs. wkly. Daniel C. Libeg, gen mgr; Tim Goddard, coml mgr; Don Olsen, prog dir; Tom Thompson, prom mgr; Dwight Zundel, chief engr.

KWIK (September 1946): 1240 kc; 250 w. P. O. Box 2005, Alameda Branch. Phone Cedar 3-1133. Pocatello Radio Inc. (acquired station Jan. 1, 1961).

Network ABC; Intermountain. Reps Petry; Avery-Knodel.

Specialty programs: Spanish, 1½ hrs. wkly. Marshall True, pres; Ronald Kempff, gen mgr; William Adelstein, coml mgr; Frank Todd, prog dir & chief engr; Don Judd, prom mgr; Phil Riesen, news dir.

PRESTON, Franklin County

KPST (1948): 1340 kc; 250 w-SH. Preston. 852-1345. Voice of the Rockies Inc. (original owner).

Network Keystone. Rep Continental; Feltis. Rulon Dunn, pres; D. A. Nash, gen mgr & chief engr; Jay Carlson, prog dir; Don Strong, news dir; Gwen Gibson, prom dir.

REXBURG, Madison County

KRXK (January 1951): 1230 kc; 1 kw-D, 250 w-N. 455 S. Second East. Phone 356-5488. Snake River Radio & Tv Co. (acquired station October 1955).

Network Keystone, Rep Hugh Feltis. Gene Shumate, pres, mgr & news dir; Weston Lawrence, coml mgr; Don Ellis, prog dir; Dan Coltrane, chief engr.

RUPERT, Minidoka County

KAYT (Oct. 12, 1955): 970 kc; 1 kw-D. P. O. Box 427. Phone 436-4757. Inland Broadcast Co. (original owner).

Rep George Hopewell, Art Moore & Assoc. (regional).

Mervin V. Ling, pres & gen mgr; Geo. MacDonald, coml mgr.

SALMON, Lemhi County

KSRA (March 1, 1959): 960 kc; 1 kw-D. P. O. Box 446. Phone 756-2218. Salmon River Radio & Tv Co. (original owner).

Network Keystone. Rep Hugh Feltis (Northwest).

David G. Ainsworth, pres & gen mgr, coml mgr, news dir, prog dir; Louis Perissinl, chief engr.

SANDPOINT, Bonner County

KSPT (March 23, 1949): 1400 kc; 1 kw-D, 250 w-N. P. O. Box 431. Phone Congress 3-2179. Bauer Broadcasting Co. (original owner).

Network Keystone. Rep Art Moore (Seattle & Portland).

Norman E. Bauer, gen mgr & coml mgr; lone M. Bauer, prog dir; Charles Bolland, news dir; Watt Moreland Jr., chief engr.

SODA SPRINGS, Caribou County

KBRV (Sept. 22, 1957): 540 kc; 500 w-D. 98 W. 2nd South. Phone 547-3307. J. C. Wallentine (acquired station March 9, 1960).

Network ABC; MBS; Keystone; Intermountain. Reps Petry; Feltis, Dove & Cannon.

J. C. Wallentine, pres; Robert O. Bruce, gen mgr & chief engr; Margaret Hemmert, coml mgr; Joe Hulse, prog & news dir.

SUN VALLEY, Blaine County

KSKI (not on air; granted June 29, 1960): 1340 kc; 1 kw-D, 250 w-N. c/o Roger L. Hagadone, Hotel Boise, Boise, Idaho. Radio Sun Valley Inc. (original owner).

Roger L. Hagadone and Mr. & Mrs. David Robinson Jr., owners

TWIN FALLS, Twin Falls County

KEEP (1946): 1450 kc; 250 w (CP 1 kw-D, 250 w-N). P. O. Box 511. Phone 733-7512. Radio Sales Corp. (acquired station March 30, 1960).

Network Keystone. Rep Feltis, Dove & Cannon. R. W. Burden, pres & gen mgr; W. F. Denney, asst mgr; Fred Otto, prog dir; Bob Bryant, news dir; Walter Snow, chief engr.

KLIX (1948): 1310 kc; 5 kw-D, 1 kw-N, DA-N. P. D. Box 432. Phone Redwood 3-5840. TWX TF 2673. KLIX Corp. (acquired station October 1956). See A. L. Glassmann stations in "Group Ownership." Also see "Newspaper Ownership." Network ABC, Intermountain.

George Hatch, pres; Gordon D. Glassman, gen mgr; Larry Walton, prog dir; Robert Holt, prom mgr; Mel Crawford, news dir; Dennis Lowe, chief engr.

KLIX-TV: Tv companions of KLIX.

KTFI (October 1928): 1270 kc; 5 kw-D, 1 kw-N. 241 Main Ave. Phone Redwood 3-3381. Radio Broadcasting Corp. (original owner).

Network NBC, Idaho Big Buy. Reps Weed, Wm. J. Wagner & Assoc. (northwest).

Florence M. Gardner, pres, gen & coml mgr; Linda Pierce, prog dir & prom dir; Carl Norris, chief engr; Bonnie Baird, news dir; Richard Ryall, farm dir.

WALLACE, Shoshone County

KWAL (May 1938): 620 kc; 1 kw, DA-N. P. O. Box 930. Phone Dsborn 1-6101. Metals Broadcasting Co. (acquired station Oct. 1, 1953).

Reps Hal Holman, Art Moore & Assoc. (Seattle-Portland).

R. Lee Black, pres, gen mgr.

WIESER, Washington County

KWEI (December 1947): 1260 kc; 1 kw-D. P. O. Box 791. Phone 549-0886. Dxbow Broadcast Co. (acquired station April 11, 1961).

Rep George T. Hopewell, Art Moore & Assoc. (regional).

Specialty programs: Mexican, 3 hrs. wkly. Edwin C. Miller, pres, gen mgr & chief engr; William F. Whitton, prom mgr; Con Ducey, news dir.

Donald C. Michel, mgr, coml mgr, prog dir & chief engr; Bob Neely, farm dir; Mrs. Moneada Karraker, women's dir.

WRAJ-FM (Jan. 31, 1958): 92.7 mc; 1 kw. Antenna height—250 feet. Same licensee and staff as WRAJ (above).

ARLINGTON HEIGHTS, Cook County

WNWC (FM) (March 10, 1960): 92.7 mc; 1 kw. Antenna height—225 feet. 2108 N. State Road. Phone Clearbrook 9-1030. Northwest Suburban Broadcasters Inc. (acquired station July 1, 1961).

Robert D. Atcher, pres & gen mgr; David W. Terrill, coml mgr; Kurt Henschen, prog dir; David B. Dison, news dir; Robert Mahercy, chief engr.

AURORA, Kane County

WKKO (Sept. 21, 1960): 1580 kc; 250 w-D, DA-D. 1880 Plain Ave. Phone 898-1580. Russell G. Salter (original owner).

Rep Gill-Perna.

Specialty programs: Spanish, 2 hrs. wkly.

Russell G. Salter, gen mgr; Roger Shales, coml mgr; Michael Diem, prog dir; Allen Mann, news dir; William H. Wardle, chief engr.

WKKO-FM (Feb. 15, 1961): 95.9 mc; 0.71 kw. Antenna height—125 feet. Duplicates WKKD (above).

WMRO (Dec. 13, 1938): 1280 kc; 1 kw-D, 500 w-N, DA-2. 184 S. River St. Phone Twin Oaks 7-4215. WMRD Inc.

WMRO-FM (not on air): 95.1 mc; 3.6 kw. Antenna height—255 feet. Vincent G. Cofey & Benjamin Dswalt.

BEARDSTOWN, Cass County

WRMS (Nov. 1, 1959): 790 kc; 500 w, DA-D. 108 E. Main St. Phone 790. Beardstown Broadcasting Co. (original owner).

Network MBS. Rep Holman.

Robert W. Sudbrink, pres; Burl Lauter, gen mgr; Don Chipman, sales mgr; D. D. Kost, chief engr.

BELLEVILLE, St. Clair County

WIBV (July 13, 1947): 1260 kc; 1 kw-D (CP for 5 kw, DA-2). P. D. Box 91. Phone Adams 3-5000. Belleville Broadcasting Co. Inc. (original owner).

Rep Indie Sales.

John W. Lewis, gen mgr; Glenn H. "Skip" Deffendall, coml mgr; Robert Armstrong, prog dir; Skip Deffendall, prom mgr; Al Schmidt, news dir; Marvin M. Mollring, chief engr.

BLOOMINGTON, McLean County

WJBC (1924): 1230 kc; 1 kw-D, 250 w-N. 209 E. Washington St. Phone 825-2078. TWX BLM 8479. Bloomington Broadcasting Corp. (acquired station 1956). See "Newspaper Ownership."

Network ABC. Rep Pearson.

Loring C. Merwin, pres; Vernon A. Nolte, vp; Timothy R. Ives, stn mgr; John H. McDermott, coml mgr; Don Newberg, prog & news dir; Gene Drager, prom mgr; Fred Bailey, dir of engr; George Stephenson, chief engr.

WJBC-FM (1949): 101.5 mc; 15.3 kw. Antenna height—425 feet. Same licensee as WJBC (above). Duplicates WJBC 20% (approx.).

CAIRO, Alexander County

WKRO (Jan. 8, 1942): 1490 kc; 250 w. P. O. Box 311. Phone 1490. Cairo Broadcasting Co. Rep Meeker Co.

Merrill C. Currier, pres, gen mgr.

CANTON, Fulton County

WBYS (Oct. 5, 1947): 1560 kc; 250 w-D. P. D. Box 554. Phone 647-1560. Fulton County Broadcasting Co. (original owner). See "Newspaper Ownership."

Network ABC.

Mrs. Harriett B. Winsor, pres; Charles E.

Wright, gen mgr & natl sls mgr; Ron Haughwout, loc sls mgr; Bruce Bagg, prog dir; John Bendick, news dir; Larry Caldwell, chief engr.

CARBONDALE, Jackson County

WCIL (Nov. 14, 1946): 1020 kc; 1 kw-D. P. D. Box 801. Phone Glenview 7-8114. Southern Illinois Broadcasting (original owner).

Paul F. McRoy, gen mgr; Larry Doyle, coml mgr; Stan Leigh, prog dir, prom mgr & news dir; Pat Burns, chief engr.

***WSIU** (FM) (Sept. 15, 1958): 91.9 mc; 22 kw. (CP 37 kw). Antenna height—290 feet. Phone Glenview 3-2121. U. of Southern Illinois (original owner).

Network ABC; CBS; MBS.

Delyte W. Morris, pres; U. of Southern Illinois; Buren C. Robbins, dir broadcasting service; Clifton T. Holman Jr, faculty mgr dir for radio; Ray Mofield, news dir; Julian D. Emlen, chief engr.

*WSIU-TV: Tv companion of WSIU (FM).

CARMI, White County

WROY (Nov. 15, 1949): 1460 kc; 1 kw-D. P. D. Box 31. Phone 382-4161. Carmi Broadcasting Co. (original owner).

Roy Clippinger, pres; Samuel A. Hassan, gen & coml mgr; William C. Baker, news & prog dir; Lynn Bradley, chief engr.

WROY-FM (1952): 97.3 mc; 11 kw. Antenna height—210 feet. Duplicates WRDY 50%.

CARTHAGE, Hancock County

WCZA (1922): 990 kc; 1 kw-D. 502 Wabash St. Phone 357-3128. Superior Broadcasting Service Inc. (original owner).

Rep Spot Time Sales.

Mrs. Zoe Compton, pres; Jerry Nutt Jr., mgr; Wayne Meredith, chief engr.

CENTRALIA, Marion County

WCNT (Aug. 15, 1946): 1210 kc 1 kw-D. P. O. Box 428. Phone 532-5151. Four County Broadcasters Inc.

Rep Bob Dore Assoc.

E. N. Palen, pres; J. E. Palen, stn mgr.

CHAMPAIGN, Champaign County

WOWS (Jan. 24, 1937): 1400 kc; 1 kw-D, 250 w-N. 48 Main St. Phone 356-1855. Champaign News Gazette Inc. (original owner). See "Newspaper Ownership."

Network CBS. Rep Meeker.

Helen M. Stevick, pres; Larry Stewart, gen mgr; Constance Vogt, prog dir; William Rusnak, news dir; Merle Sears, chief engr.

WOWS-FM (1949): 97.5 mc; 27 kw. Antenna height—430 feet. Programming separate from WDSW (above).

CHARLESTON, Coles County

WEIC (Dec. 10, 1954): 1270 kc; 1 kw-D, DA-D. P. D. Box 123. Phone Diamond 5-2149. Friendly Broadcasters Inc. (acquired station Oct. 1, 1961).

Network Keystone. Reps Spot Time Sales; Zwahlen.

William L. Kepper, pres & gen mgr; Jim Seed, stn mgr; Jerry Porter, prog dir; Hal Drake, news dir; Andrew Kirk, chief engr.


CHESTER, Randolph County

KSGM: (not on air; target date unknown). 980 kc; 500 w, DA-N. Donze Enterprises Inc.

ILLINOIS

*Non-commercial.

CALL COLLINS



Gene Randolph
Central Region Sales
First Av. Bldg.
411 1st Ave. S.E.
Cedar Rapids, Iowa
Phone: Empire 5-8411

Jack Chenoweth
628 South Rock Hill Road
St. Louis, Missouri
Phone: Woodland 1-2284

ALTON, Madison County

WOKZ (1948): 1570 kc; 1 kw-D. Godfrey Rd. Phone 466-3535. Palen Broadcasting Corp. (acquired station December 1953).

Edward N. Palen, pres; H. T. "Bud" Bunyan, vp & gen mgr; Wayne Cox, prog dir & prom mgr; Clyde H. Wiseman, news dir; Nick Bono, chief engr.

WOKZ-FM (September 1961): 100.3 mc; 3.2 kw. Antenna height—360 feet. Same licensee as WOKZ (above). Duplicates WOKZ 80% (approx.).

ANNA, Union County

WRAJ (Jan. 10, 1957): 1440 kc; 500 w-D. Anna Hotel. Phone 1440. Anna Broadcasting Co. (original owner). See Lackey Stations in "Group Ownership."

Rep Bernard Howard.

Pierce E. Lackey, pres; F. Earnest Lackey, vp;

HAMILTON-LANDIS
& ASSOCIATES, Inc.
 NATIONWIDE MEDIA BROKERS
 WASHINGTON, D. C., CHICAGO, DALLAS,
 SAN FRANCISCO

SELL MORE
 RADIO & TELEVISION STATIONS
 IN THE MIDWEST—NEAREST OFFICE IS—
 1714 TRIBUNE TOWER, CHICAGO 11
 DELAWARE 7-2754

CHICAGO, Cook County

WAFF (1922): 950 kc; 1 kw-D. 221 N. LaSalle, zone 1. Phone Randolph 6-1932. Corn Belt Publishers (original owner). See "Newspaper Ownership."

Rep Bolling.

Specialty programs: Negro, 20 hrs. wkly.

Homer L. Thieman, pres; Thomas L. Davis, gen mgr; William Bauer, prog dir; Ray Wheat, news dir; Carl Ulrich, chief engr.

WAIT (1941): 820 kc; 5 kw-D (L-SS Dallas, Tex.). 188 W. Randolph St., zone 1. Phone Franklin 2-0660. Radio Station WAIT (acquired station Sept. 17, 1962).

Rep Gill-Perna.

Maurice Rosenfield, exec dr; Frederick G. Harm, gen mgr; John Cleary, prog dir; Fred Livingston, prom mgr; John Cletcher, mus dir; Harry Berg, chief engr.

WBBM (1923): 780 kc; 50 kw. 630 N. McClurg Court, zone 11. Phone Whitehall 4-6000. TWX CG 3200. CBS Inc. (acquired station 1931). See CBS-owned Stations in "Group Ownership."

Network CBS. Rep CBS Radio Spot Sales.

E. H. Shomo, vp & gen mgr; Len Schlosser, prog dir; Arthur H. Barnes, sis prom mgr; Ben Larson, news dir; William Fligel, chief engr.

WBBM-FM (Dec. 7, 1941): 96.3 mc; 10.5 kw. Antenna height—560 feet. Duplicates WBBM (above).

WBBM-TV: Tv companion station of WBBM-AM-FM.

WBEE (see Harvey, III).

***WBZE** (FM) (1942): 91.5 mc; 16 kw. Antenna height—550 feet. 228 N. La Salle St. Phone Dearborn 2-7800. Board of Education, City of Chicago (original owner).

Elizabeth Marshall, asst dir; E. H. Andersen, chief engr.

WCFL (June 26, 1926): 1000 kc; 50 kw, DA-2. 666 Lake Shore Dr., zone 11. Phone Mohawk 4-2400. TWX CG 2818. Chicago Federation of Labor (original owner).

Rep McGavren.

William A. Lee, pres; Tom Haviland, mgr; Bob Finnegan, prog dir, prom mgr & news dir; Jack McKay, chief engr.

WCLM (FM) (May 25, 1957): 101.9 mc; 60 kw. Antenna height—520 feet. 330 N. Michigan Ave., zone 1. Phone State 2-4872. Carol Music Inc. (original owner).

Carol Joan Drenthe, pres; William G. Drenthe, gen mgr; Burt Burdeen, coml mgr; Helen Moore, prom dir.

WCRW (July 1926): 1240 kc; 250 w. (shares time with WEDC and WSBC Chicago). 2756 Pine Grove Ave., zone 14. Phone Eastgate 7-6860. WCRW (original owner).

Specialty programs: German, Spanish, Scandinavian & Greek.

WDHF (FM) (March 9, 1959): 95.5 mc; 52 kw. Antenna height—230 feet. 10225 South Western Ave., zone 43. Phone Prescott 9-6200. deHaan Hi-Fi Inc. (original owner).

James deHaan, pres & gen mgr.

WEBH (FM) (April 7, 1958): 93.9 mc; 35 kw. Antenna height—240 feet. 5349 N. Sheridan Rd., zone 40. Phone Longbeach 1-6000. Buddy Black Broadcasting Co. (original owner).

Network MBS. Rep Fred W. Smith.

Specialty programs: German, 18 hrs. wkly.

Buddy Black, pres, gen mgr & prom mgr; John Steiner, coml mgr, prog dir & news dir; Richard Phillips, chief engr.

WEDC (1926): 1240 kc; 250 w-SH (shares time with WCRW and WSBC Chicago). 3860 W. Ogden Ave., zone 23. Phone Crawford 7-4100. Emil Denmark Inc. (original owner).

Specialty programs: Italian, Polish, Spanish, Czech, Russian, Norwegian.

Emil Denmark, pres; Bill Mack, station mgr, coml mgr, prog dir & prom mgr; Tony Ventrella, news dir; Edward Jacker, chief engr.

WEFM (FM) (1940): 99.5 mc; 44 kw. Antenna height—560 feet. 6001 W. Dickens Ave., zone 39. Berkshire 7-7500. Zenith Radio Corp. (original owner).

Joseph S. Wright, pres; Ted Leitzell, gen mgr; Violet Kmety, prog dir; Ross Utter, chief engr.

WEHS (FM) (not on air): 97.9 mc; 75 kw. Antenna height—270 feet. WHFC Inc.

WENR-FM: (See listing following WLS (Chicago)).

WFMF (FM) (1947): 100.3 mc; 33 kw. Antenna height—540 feet. 230 N. Michigan Ave. Phone Franklin 2-7838. Functional Music Inc. (acquired station Nov. 1, 1957).

Rep Walker-Rawal.

Network QXR.

Maurice Rosenfield, pres & gen mgr; Sid Roberts, prod, coml & prog mgr; John Cletcher, musical dir; Kay Hockstad, prom & pr mgr; Ivan Bukovsky, chief engr.

WFMQ (FM) (Dec. 4, 1958): 107.5 mc; 36 kw. Antenna height—560 feet. 79 W. Monroe St., zone 3. Phone Financial 6-7636. Lester Vihon (original owner).

Lester Vihon, pres & gen mgr; Wayne H. Smith, operations mgr & prog dir.

WFMT (FM) (Dec. 13, 1951): 98.7 mc; 135 kw. Antenna height—540 feet. Stereocast by multiplex. 221 N. LaSalle St., zone 1. Phone State 2-5668. Gale Broadcasting Co. (original owner).

Specialty programs; Fine Arts programming, 100%.

Bernard Jacobs, pres & gen mgr; Raymond Nordstrand, coml mgr; Norman Pellegrini, prog dir; Jamie Gilson, prom mgr; Robert Lefley, news dir; Sheldon Danielson, chief engr.

WGN (June 1, 1924): 720 kc; 50 kw. 2501 Bradley Place, zone 18. Phone Lakeview 8-2311. WGN Inc. (original owner). See Tribune Co. in "Group Ownership." Also see "Newspaper Ownership."

Rep Petry.

J. Howard Wood, pres; Ward L. Quaak, exec vp & gen mgr; Charles Gates, station mgr; Marvin Astrin, sis mgr; Robert Bradford, prog mgr; Daniel Calibraro, pr mgr; Bruce Dennis, news mgr; Carl J. Meyers, vp of engr & mgr of opns; James Hanlon, mgr of prom & rsch.

WGN-TV: Tv companion of WGN (above).

WHFC (see Cicero, III.)

WIND (1927): 560 kc; 5 kw, DA-2. 400 N. Michigan Ave., zone 11. Phone Whitehall 4-2170. TWX CG 1697. Westinghouse Broadcasting Co. (acquired station Dec. 22, 1956). See Westinghouse Broadcasting in "Group Ownership."

Rep AM Radio Sales.

Donald H. McGannon, pres & dir; Ralph L. Atlas, vp-Chicago; Edward Wallis, gen mgr; Bennett O. Scott, coml mgr; Guy S. Harris, prog dir; Paul N. Lindsay, prom mgr; Frank Goerg, news dir; Kenneth Shirik, chief engr.

WJJD (Oct. 13, 1924): 1160 kc; 50 kw, DA-1 (L-KSL). 230 N. Michigan Ave., zone 1. Phone State 2-5466. TWX CG 2803. Plough Broadcasting Co. (acquired station Sept. 13, 1953). See Plough Inc. in "Group Ownership."

Rep Radio TV Representatives.

Harold R. Krelstein, pres; Frederick G. Harm, vp & gen mgr; Alfred Grosby, coml mgr; Mel Hall, prog dir; Fred Livingston, prom mgr; Raymond E. Spencer, news dir; Walter F. Myers, chief engr.

WJJD-FM (Jan. 2, 1961): 104.3 mc; 40 kw. Antenna height—460 feet. Same licensee as WJJD (above).

WKFM (FM) (November 1957): 103.5 mc; 50 kw. Antenna height—500 feet. 188 W. Randolph St., zone 1. Phone Randolph 6-2141. Frank S. Kovas (original owner).

Rep Modern Media FM Sales.

Frank S. Kovas, pres & gen mgr; Richard A. Stern, coml & prom mgr; Ann M. Kovas, prog dir; Arty Kay, news dir; John Radtke, chief engr.

WLS (April 12, 1924): 890 kc; 50 kw. 360 N. Michigan Ave., zone 1. Phone State 2-2002. TWX CG 170. WLS Inc. (acquired station March 16, 1960). See ABC-Owned Stations in "Group Ownership."

Network ABC. Rep John Blair & Co.

Ralph Beaudin, pres; Armand J. Belli, sales mgr; Ronald L. Sack, prom dir; Gene Taylor, prog mgr; Harold Salzman, news dir; William J. Nolan, chief engr.

WENR-FM (April 1, 1946): 94.7 mc; 27 kw. Antenna height—580 feet. 190 N. State St., zone 1. Phone Andover 3-0800. TWX CG 1440. American Broadcasting-Paramount Theatres Inc. (original owner). Fm affiliate of WLS Chicago.

Network ABC.

Matthew E. Vieracker, gen mgr.

WBKB (TV): Tv companion of WLS and WENR-FM.

WMAQ (1922): 670 kc; 50 kw. Merchandise Mart, zone 54. Phone Superior 7-8300. TWX CG 3, CG 4. National Broadcasting Company Inc. (acquired station Nov. 1, 1931). See NBC Stations in "Group Ownership."

Network NBC. Rep NBC Spot Sales.

Robert E. Kintner, pres (NBC); Lloyd E. Yoder, NBC vp & gen mgr; John M. Keys, stn mgr; Robert McCauliffe, sales mgr; Robert K. Brown, prog dir; Frank Jordan, news dir; Chet Campbell, advertising, prom & press dir; W. C. Prather, technical operations dir.

WMAQ-FM (1948): 101.1 mc; 24 kw. Antenna height—640 feet. Duplicates WMAQ (above).

WNBQ (TV): Tv companion of WMAQ-AM-FM

WNIB (FM) (July 9, 1955): 97.1 mc; 11 kw. Antenna height—185 feet. 400 W. Madison St., zone 6. Phone Andover 3-5252. Northern Illinois Broadcasting Co. (original owner).

William C. Florian, pres & gen mgr; James E. Anderson, coml mgr; Sonia Atzef, prog dir.

***WMBI** (July 26, 1926): 1110 kc; 5 kw (L-WBT, KFAB). 820 N. LaSalle, zone 10. Phone Michigan 2-1570. Moody Bible Institute of Chicago (original owner).

W. E. Mayfield, mgr, radio div; John Rader, prog dir; John Raymond, prom mgr; Bob Umpleby, news dir; A. P. Frye, chief engr.

***WMBI-FM** (July 25, 1960): 90.1 mc; 44 kw. Antenna height—450 feet. Duplicates WMBI (above).

WSBC (1925): 1240 kc; 1 kw-D, 250 w-N, SH (Shares time with WCRW and WEDC Chicago.) 2400 W. Madison St., zone 12. Phone Monroe 6-9060. WSBC Broadcasting Co. (original owner).

Specialty programs: Italian, 8½ hrs.; Negro, 12¼ hrs.; Polish, 3½ hrs.; Spanish, 18 hrs.; Bohemian, 4½ hrs.; all wkly.

Louis B. Lee, pres & gen mgr; Margaret Strasser, coml mgr; Robert J. Lee, prog dir.

WSBC-FM (March 15, 1960): 93.1 mc; 27.5 kw (CP 55 kw). Antenna height—260 feet. Phone Seeley 3-5055.

WXFM (FM) (See Elmwood Park, III.)

WYNR (1924): 1390 kc; 5 kw, DA-2. 2708 W. Washington Blvd., zone 12. Phone Sacramento 2-1700. The McLendon Corp. See McLendon Stations in "Group Ownership."

Rep H-R Representatives.

Jay Schatz, gen mgr.

CHICAGO HEIGHTS, Cook County

WCGO (Aug. 29, 1959): 1600 kc; 1 kw-D, DA-D. 119 Olympia Plaza. Phone Skyline 6-6100. South Cook Broadcasting Inc. (original owner).

Specialty programs, Italian, ½ hr. wkly.

Anthony V. Santucci, pres & gen mgr; Anthony D'Amico, coml mgr; Ron MacAdam, prog dir; Bill Spielbring, news dir; Walter R. Lorenc, chief engr.

WMPP (Sept. 1, 1962): 1470 kc; 1 kw-D, DA-D. 825 E. Drexel Sq., Chicago 15. Phone Hyde Park 3-4262. Seaway Broadcasting Corp. (original owner).

William Martin, pres & gen mgr.

CICERO, Cook County

WHFC (Chicago) (1926): 1450 kc; 250 w (CP for 1 kw-D, 250 w-N). 3350 S. Kedzie Ave., Chicago, zone 23. Phone Cliffside 4-7411. WHFC Inc. (original owner). See "Newspaper Ownership."

Specialty programs: Italian, 6 hrs.; Negro, 33 hrs.; Polish, 15½ hrs.; Spanish, 42 hrs.; Lithuanian, 6½ hrs. Czechoslovak, 7½ hrs.; all wkly.

Richard W. Hoffman, pres & gen mgr; Florence J. Summers, coml mgr; M. E. Clifford, prog dir; Edward Jacker, chief engr.

WEHS (FM) Fm companion of WHFC (above); see Chicago listing.

CLINTON, DeWitt County

WHOW (Aug. 1, 1947): 1520 kc; 1 kw-D (CP for 5 kw, 1 kw-CH, D). 401½ South Side Sq. Phone 935-2161. Cornbelt Broadcasting Co. (original owner).

Rep Holman.

J. R. Livesay, pres; Rolland O. Looper, vp, gen mgr, coml mgr & chief engr; Bill Ward, news dir; John Barton, farm dir.

DANVILLE, Vermillion County

WDAN (October 1938): 1490 kc; 1 kw-D, 250 w-N. 1500 N. Washington Ave. Phone 1700. Northwestern Pub. Co. See Gannett Newspaper Stations in "Group Ownership." Also see "Newspaper Ownership."

WITY (Nov. 24, 1953): 980 kc; 1 kw, DA-2. P. O. Box 142. Phone Hickory 6-1312. Vermilion Broadcasting Corp. (original owner).

Network MBS. Rep Gill-Perna.

Dr. G. E. Metzger, pres; Elzer Marx, gen mgr; John Williamson, coml mgr; Barry Katz, prog dir; Taylor Clawson, chief engr.

WPBI (FM) (June 10, 1962): 102.1 mc; 3 kw. Antenna height—105 feet. 214 Boiling Springs Road. Phone 443-1440. Prestige Broadcasters Inc. (original owner).

Specialty programs: Polish, 1 hr.; Belgian, 1 hr., both wkly.

Carl Bud Sunkel, pres & gen mgr; Carl Holst, coml mgr.

DECATUR, Macon County

WDZ (March 17, 1921): 1050 kc; 1 kw-D. 265 S. Park St. Phone 423-9744. TWX 7236. Mid-States Broadcasting Co. (acquired station July 31, 1958).

Network MBS. Rep Peters, Griffin, Woodward. Frank C. Schroeder Jr, pres & gen mgr; Ron Gallina, coml mgr; Harry Michaels, asst station mgr & prog dir; J. D. Coleman, news dir; Clifford V. Hahn, chief engr.

WSOY (1925): 1340 kc; 1 kw-D, 250 w-N. P. O. Box 789. Phone 877-5371. TWX Dec 7219. Illinois Broadcasting Co. (acquired station July 1927). See Lindsay-Schaub Newspapers Stations in "Group Ownership." Also see "Newspaper Ownership."

Network CBS. Rep Weed.

F. W. Schaub, pres; Merrill Lindsay, vp; Robert B. King, station mgr; H. Downey Hewey, prog dir; Charles Hippler, news dir; Allan Doyle, chief engr.

WSOY-FM (November 1946): 102.9 mc; 54 kw. Antenna height—450 feet. Duplicates WSOY (above).

DE KALB, DeKalb County

WLBK (Dec. 7, 1947): 1360 kc; 1 kw-D. 711 N. First St. Phone 758-3485. DeKalb Radio Studios Inc. (original owner).

Rep Ill. Radio Network.

George C. Biggar, pres, gen mgr & farm dir; Richard M. Hubbell, coml mgr; Robert C. Brown, prog dir; Russell Pigott, news dir; W. Dean Clayton, chief engr.

WLBK-FM (Sept. 15, 1961): 92.5 mc; 3.1 kw.

Antenna height—160 feet. Duplicates WLBK during day, programs independently at night.

***WNIC (FM)** (April 1954): 91.1 mc; .01 kw. Northern Illinois U. Phone 6-3441, ext. 319.

Dr. William P. Froom, dir of regional services; Robert H. Moore, dir of radio-tv.

DIXON, Lee County

WIXN: 1460 kc; 1 kw, DA-D. Phone 283-1811. Russell G. Salter Inc. (original owner).

Rep Gill-Perna.

Specialty programs: Spanish, 1 hr. wkly. Lloyd Burlingham, pres; O. K. Wright, gen mgr; Don Emmert, coml mgr; Virgil Page, chief engr.

***WNIC (FM)** (April 1954): 91.1 mc; .01 kw. 1460 College Ave.

DuQUOIN, Perry County

WDQN (1951): 1580 kc; 250 w-D. General Delivery. Phone Linden 2-3894. DuQuoin Broadcasting Co. (acquired station Dec. 1, 1955).

Rep Devney.

M. R. Lankford, pres & gen mgr; Gene Showalter, coml mgr; E. Neil Pike, chief engr.

EAST MOLINE, Rock Island County

WDLM (April 3, 1960): 960 kc; 1 kw-D, DA-D. RFD, Coal Valley, Ill. Phone Orion, Ill., 23R5. Moody Bible Institute of Chicago (original owner).

W. E. Mayfield, mgr, radio div; Dean L. Sippel, station mgr; Earl Kesselhuth, chief engr.

EAST ST. LOUIS, St. Clair County

WBBR (May 19, 1935): 1490 kc; 500 w-D, 250 w-N, Broadview Hotel. Phone Bridge 1-4625. Stanlin Inc. (acquired station Sept. 1, 1959).

Network ABC. Rep Good Music Broadcasters Inc.

Specialty programs: Negro, 6 hrs. wkly.

Louis Strick, pres; Elmer F. Willrich, gen mgr; Dan Stengel, prog dir; Erle White, chief engr.

WBBR-FM (May 3, 1960): 101.1 mc; 37 kw. Antenna height—140 feet. Duplicates WBBR (above).

EFFINGHAM, Effingham County

WCRA (June 8, 1947): 1090 kc; 250 w-D. 110 N. Banker St. Phone 1090. Effingham Broadcasting Co. (original owner). See McNaughton Stations in "Group Ownership" and "Newspaper Ownership."

Rep Devney.

Jos. E. McNaughton, pres; Charles G. Pettit, gen mgr; Donald W. Springer, coml mgr; Larry Wilson, prog dir; Zona B. Davis, news dir; Randall Moody, chief engr.

WSEI (FM) (June 1954): 95.7 mc; 20 kw. Antenna height—295 feet. Duplicates most programs of WSOY-FM Decatur, Ill. See Lindsay-Schaub Newspapers Stations in "Group Ownership." Also see "Newspaper Ownership."

ELGIN, Kane County

WELG (FM) (1960): 103.9 mc; 1 kw; Antenna height—80 feet. 1000 E. Chicago St. Phone Sherwood 2-550. Citadel Broadcasters.

***WEPS (FM)** (1959): 90.9 mc; .364 kw. Antenna height—24 feet. Board of Education, Union School District 46.

WRMN (1949): 1410 kc; 500 w-D (CP for 1 kw-D). 18½ Douglas Ave. Phone Sherwood 1-7700. Elgin Broadcasting Co. (acquired station 1952). See McNaughton Stations in "Group Ownership" and "Newspaper Ownership."

Rep Devney.

J. Richard Sutter, pres, gen & coml mgr; Floyd Brown, prog dir, prom mgr & chief engr.

WRMN-FM (September 1960): 94.3 mc; 1 kw. Antenna height—130 feet. Duplicates WRMN (above).

ELMHURST, Du Page County

. . . (not on air; target date unknown): 88.7 mc; 0.01 kw. Elmhurst College.

ELMWOOD PARK, Cook County

WXFM (FM) (1947): 105.9 mc; 32 kw. Antenna height—250 feet. 4440 N. Clark St., Chicago. Phone Uptown 8-7900. Evelyn Schoonfield (acquired station 1956).

R. C. Victor, gen mgr; John Connor, stn mgr; Marvin Lurie, chief engr.

EVANSTON, Cook County

WEAW (1953): 1330 kc; 5 kw-D, DA. 1700 Central St. Phone University 4-6500. North Shore Broadcasting Co. (original owner).

Rep Oakes; Good Music Broadcasters.

Edward A. Wheeler, pres & gen mgr; James Martinson, coml mgr; John Minor, prog dir; Doris Peterson, prom mgr; Stella White, news dir; Fred Weiss, chief engr.

WEAW-FM (1946): 105.1 mc; 36 kw. (CP 180 kw). Antenna height—240 feet. Duplicates WEAW (above).

WNMP (1947): 1590 kc; 1 kw-D. 1710 Orrington Ave. Phone Greenleaf 5-1590. Semrow Broadcasting Co. (acquired station Nov. 13, 1960).

Rep Broadcast Time Sales.

Otto Semrow, pres; William Bishop, gen mgr; John K. Thoreson, coml mgr; Eugene Cummings, chief engr.

***WNUR (FM)** (May 10, 1950): 89.3 mc; 1.04 kw. Antenna height—45 feet. Phone University 4-9196. Northwestern U. (original owner).

Charles F. Hunter, advisor; Donald G. Schumacher, gen mgr; David Dillman, prog dir; Mike Carmichael, prom mgr; Brent Baker, chief engr; Martin Kite, transmitter engr.

FAIRFIELD, Wayne County

WFIW (Aug. 21, 1953): 1390 kc; 1 kw-D. P. O. Box 72. Phone Fairfield 2159. Wayne County Broadcasting Co. (original owner).

Network Keystone. Rep Webb.

Thomas S. Land, co-owner & gen mgr; Bryan Davidson, co-owner; Garnet Williams, coml mgr; Bill Arthur, prog dir; Gladys Onstott, prom mgr; Darrell Linne, news dir; Gilbert T. Wallace, chief engr.

FREEPORT, Stephenson County

WFRL (Oct. 27, 1948): 1570 kc; 1 kw-D (CP for 5 kw, DA-D). Phone Adams 2-5171. Triad TV Corp. (acquired station Oct. 1, 1959).

Rep Spot Time Sales.

C. Wayne Wright, pres; Richard A. Carroll, gen & coml mgr; Bud Walters, prog dir; LaVerne Bawinkle, chief engr.

GALESBURG, Knox County

WAIK (1957): 1590 kc; 5 kw-D, DA-D. P. O. Box 87. Phone 342-3161. Webster Broadcasting Co. (acquired station July 1, 1959).

Network ABC. Rep Burn-Smith.

F. C. Webster Jr., pres & gen mgr; (Mr.) Jean Pickrel, coml mgr; W. W. Worley, prog dir; Bill Rogers, news dir; Carl Martin, chief engr.

WGL (June 12, 1938): 1400 kc; 1 kw-D, 250 w-N. 60 S. Kellogg St. Phone 342-5131. Galesburg Broadcasting Co. (original owner). See "Newspaper Ownership."

Network MBS. Rep Gill-Perna.

William C. Pritchard, pres; Roger H. Coleman, gen mgr; Dale Adkins, sports dir; David Loring, news dir; James Thompson, chief engr; Don Teel, farm dir.

***WVKC (FM)** (April 10, 1962): 90.5 mc; .01 kw. Knox College. Phone Dickens 3-1121, Ext. 347. Knox College (original owner).

W. Stephen Aschenbrenner, gen mgr; Robert C. Rogers, prog dir; Dan F. Wiberg, prom mgr; Roger L. Taylor, news dir; Dale Adkins, chief engr.

GENEVA, Kane County

WGSB (Oct. 16, 1961): 1480 kc; 1 kw-D, 500 w-N, DA-2. 1215 Fern Ave., St. Charles, Ill. Fox Valley Broadcasting Corp. (original owner).
Network MBS.

Robert M. Booth Jr., pres; F. Burt Squire, gen mgr.

GLEN ELLYN, Du Page County

WELF (FM) (June 4, 1961): 107.1 mc; 1 kw. Antenna height—115 feet. 546 Crescent Blvd. Phone Hopkins 9-7750. Citadel Broadcasters of DuPage (original owner).

Elizabeth G. Coughlan, pres; Richard Coughlan, gen & coml mgr; Ray Smithers, prog dir; Kurt Henry, news dir; Charles Alton, chief engr.

GRANITE CITY, Madison County

WGNU 920 kc; 500 w-D, DA. Tri-Cities Broadcasting Co. (original owner).

HARRISBURG, Saline County

WEBQ (Sept. 1, 1923): 1240 kc; 250 w. 100 E. Poplar St. Phone Clearbrook 3-7282. First Trust Assn. (original owner).

Network Keystone.

Inglis M. Taylor, gen & coml mgr; Norma J. Slaton, prog dir; Kenneth E. Hamilton, prom mgr; Eddie Topper, news dir; Harvey H. Slaton, chief engr.

WEBQ-FM (1947): 99.9 mc; 1.65 kw. Antenna height—305 feet. Duplicates WEBQ (above).

HARVARD, McHenry County

WMCW (1955): 1600 kc; 500 w-D. 205 E. Brainard St. Esther Blodgett.

HARVEY, Cook County

WBEE (1955): 1570 kc; 1 kw-D, DA. 75 E. Wacker Dr., zone 1. Phone Randolph 6-6842. Rollins Broadcasting Inc. (original owner). See Rollins Stations in "Group Ownership."

Rep Continental Broadcasting (New York, Chicago): Venard, Torbet & McConnell (San Francisco, Hollywood).

Specialty programs: Negro, 101½ hrs. wkly. O. Wayne Rollins, pres; Harry Wilber, gen mgr; Frank W. German, prog dir; Jerome Burdeau, chief engr.

HERRIN, Williamson County

WJPF (Aug. 28, 1940): 1340 kc; 250 w (CP for 1 kw-D, 250 w-N). P. O. Box 179. Phone Wilson 2-2181. Egyptian Broadcasting Co. (original owner).

Network MBS. Rep Hal Holman.

Charles R. Cook, pres; W. Robert Cook, gen mgr; Fred Simmons, coml mgr; Shirley C. Bauman, prog dir; Frank Samuel, prom mgr; Harry Bishop, news dir; Benedict E. Drf, chief engr.

HIGHLAND PARK, Lake County

WNSH: 1430 kc (CP 1 kw, DA-D. 135 LaSalle St., Chicago 3. Phone Dearborn 2-4200. North Suburban Radio Inc. (original owner).

WNSH-FM (not on air; target date unknown): 103.1 mc (CP for 1 kw. Antenna height—120 feet).

Eli E. Fink, pres.

JACKSONVILLE, Morgan County

WJIL (Dec. 1, 1961): 1550 kc; 1 kw-D, DA. E. Morton Road. Phone 245-5119. Donald E. Udey (acquired station Feb. 1, 1961).

Rep Howard.

Don E. Udey, gen mgr & chief engr; Neil Clark, coml mgr; James Harry, news dir.

WLDS (1941): 1180 kc; 1 kw-D. Fox Theatre Bldg. Phone 245-7171. Jacksonville Radio & Television Broadcasting Corp. (acquired station Nov. 1, 1951). See "Newspaper Ownership."

Network Keystone, Illinois Farm. Rep Holman.

Robert A. Fay, pres; R. Karl Baker, gen & coml mgr; Raymond Wells, prog dir; Marie Barton, prom mgr; Robert Noe, news dir; G. J.

Cassens, chief engr.

WLDS-FM (1948): 100.5 mc; 9 kw. Antenna height—340 feet. Duplicates WLDS (above).

SURVEY PROVED

More Listeners and Coverage

AM WLDS FM

Serving Jacksonville

For 21 Years

JERSEYVILLE, Jersey County

WJBM (Oct. 11, 1959): 1480 kc; 500 w-D, DA-D. P. D. Box 130. Phone 1214. Tri-County Broadcasting Co. (original owner).

Network Keystone. Rep Hopewell.

Bill Meyer, owner & gen mgr; Robert P. Skibbe, vp & stn mgr; James E. Midkiff, treas, coml mgr & prog dir; Paul E. Long, sls mgr; David L. Butler, news dir & chief engr.

JOLIET, Will County

WJWP (FM) (April 17, 1960): 93.5 mc; 1 kw. Antenna height—250 feet. 451 Ruby St. Phone Saratoga 6-3760. Alfred J. & Mary Jane Pohlers (original owner).

Alfred J. Pohlers, pres; Mary Jane Pohlers, gen mgr; Donald Weber, prog dir; Patrick Gossman, prog mgr; Perry Aharrah, chief engr.

WJOL (1929): 1340 kc; 1 kw-D, 250 w-N. 601 Walnut St. Phone Saratoga 6-4761. WJOL Inc. (acquired station Jan. 1, 1955).

Rep Pearson.

Specialty programs: Spanish, 2½ hrs.; Jugoslav, 1 hr.; Slovak, 1 hr.; all wkly.

Joseph F. Novy, co-owner, gen mgr, coml mgr & prog dir; Jerome F. Cerny, co-owner, station mgr & tech dir; Harold Carey, news dir; E. Caxon, women's dir & prog dir.

WJOL-FM (Feb. 6, 1960): 96.7 mc; 1 kw. Antenna height—125 feet. Duplicates WJOL (above).

WJRC (not on air; target date unknown): 1510 kc; 500 w, D. 604 Wyatt Ave., Lincoln, Ill. Joliet Radio Corp.

Harold B. Rothrock, pres; Tom Anderson, gen mgr.

KANKAKEE, Kankakee County

WKAK (FM) (Jan. 5, 1962): 99.9 mc; 6.6 kw. Antenna height—210 feet. P. O. Box 183. Phone 932-1223. Baker-Maltby-Baker Enterprises (original owner).

Kenneth C. Baker, gen mgr; Beryl L. Dassow, chief engr.

WKAN (June 1, 1947): 1320 kc; 1 kw-D, 500 w-N, DA-N. 183 N. Schuyler Ave. Phone Wells 3-6633. WKAN Radio Inc. (original owner). See Kankakee Journal Stations in "Group Ownership." Also see "Newspaper Ownership."

Rep Radio Tv Representatives Inc.

Burrell L. Small, pres; Len H. Small, chmn of board; Bruce Brown, gen mgr; Robert Hawkins, station mgr; Orren Allain, prog dir; Don Hoover, sales mgr; Stan Ronald, news dir; Richard Eckels, chief engr.

KEWANEE, Henry County

WKEI (Sept. 11, 1952): 1450 kc; 100 w. Hotel Kewanee. Phone 4471. Kewanee Broadcasting Co. (acquired station June 1, 1961). See McNaughton Stations in "Group Ownership" and "Newspaper Ownership."

Rep Devney.

J. E. McNaughton, pres; George Walker, vp & gen mgr; Eldon Q. Johnson, prog dir; Bert Jack-

son, news dir; James B. Kidd, chief engr.

***WKSD** (FM) (Feb. 23, 1959): 91.9 mc; 0.01 kw 1211 E. Third St. Phone 2197. Kewanee Community Schools, District No. 229.

K. B. Beasley, supt of schools; Diane Hansen, prog dir.

LA GRANGE, Cook County

WTAQ (Oct. 19, 1950): 1300 kc; 1 kw-D, 500 w-N, DA-2. P. O. Box 408. Phone Bishop 2-2622. S & S Broadcasting Co. (original owner).

Specialty programs: Negro, 13 hrs. wkly.

Charles F. Sebastian, pres; Arthur L. Schlamah, gen mgr & prog dir; Ralph J. Faucher, coml mgr; Win Jolly, prom mgr; Vince Essig, news dir; F. P. Nugent, chief engr.

LANSING, Cook County

WLNRFM (target date: Aug. 28, 1961): 106.3 mc; 1 kw. Antenna height—240 feet. Phone Granite 4-7626. Illiana F.M. Broadcasters Inc. (original owner).

Rep Charles W. Cline.

William H. Botma, pres; Gordon D. Boss, chief engr & gen mgr; Joseph J. Van Schouwen, coml mgr; Harold D. Botma, prog dir.

LA SALLE, La Salle County

WLPO (Nov. 16, 1947): 1220 kc; 1 kw-D, DA-D. P. O. Box 215. Phone 223-3100. La Salle County Broadcasting Corp. (acquired station Aug. 1, 1949). See "Newspaper Ownership."

Rep Webb.

Peter Miller, pres; Bill Dahlsten, gen mgr; Joseph Vonesh, coml mgr; Gerald Peterson, prog dir; Richard Godfrey, news dir; Lawrence McCann, chief engr.

LAWRENCEVILLE, Lawrence County

WAKO (June 9, 1959): 910 kc; 500 w-D, DA-D. P. O. Box 210. Phone 910. Lawrenceville Broadcasting Co. (original owner).

Rep Devney.

Stuart K. Lankford, mgng co-owner & coml mgr; Dick Fox, prog dir; Jo Ann Crouch, prom mgr; Bob Fox, news dir; Carl Shannon, chief engr.

LINCOLN, Logan County

WPRC (1947): 1370 kc; 500 w-D (CP for 1 kw-D). P. O. Box 37. Phone 732-4370. Prairie Radio Corp. (original owner).

Network MBS.

Ray F. Knochel, pres & gen mgr; Paul E. Rankin, coml mgr; Earle W. Layman, prog dir & prom mgr; Lawrence B. Shroyer, news dir; Donald E. Thompson, chief engr; Harold Brinkmeier, farm dir.

LITCHFIELD, Montgomery County

WSMI (Nov. 2, 1950): 1540 kc; 1 kw-D. P. O. Box 241. Phone 324-2345. Mid-Illinois Broadcasting Co. (original owner).

Network MBS. Rep Hopewell.

Hayward L. Talley, pres & gen mgr; Mike Finger, loc sls mgr; Don Yaeger, opns mgr & news dir; Dorothy Peters, continuity dir; Larry Morrison, farm dir; Carl Eddington, chief engr; Jack Cain, mgr, Carlinville studios.

WSMI-FM (March 5, 1960): 106.1 mc; 6.1 kw. Antenna height—175 feet. Address, licensee & staff same as WSMI (above). Duplicates WSMI 33% (approx.).

LOVES PARK, Winnebago County

WLUV: (Sept. 25, 1962): 1520 kc; 500 w-D. P. O. Box 2201. Phone 876-2337. Loves Park Broadcasting Co.

Angelo J. Salvi, owner & gen mgr; Robert Greene, coml mgr.

MACOMB, McDonough County

WKAI (July 4, 1947): 1510 kc; 1 kw-D, 250 w-CH. 119 W. Carroll St. Phone Temple 3-4129. WKAI Broadcasting Co. (acquired station July 1, 1958). See "Newspaper Ownership."

William H. Rudolph, pres; Dave Naber, gen mgr; Joe Ward, loc sls dir; Jim King, dir of opns; Billie Pilling, prom dir; Tom Pennington, news

dir; Bob Wille, chief engr; Jo Hartley, women's dir; Steve Yeast, music dir.

Power now increased to
1000 WATTS*
WKAI MACOMB, ILLINOIS

*250 watts critical hours

***WWKS (FM)** (May 23, 1956): 91.3 mc; 17 kw. Antenna height—280 feet. Western Illinois U. Phone Temple 3-4161. Western Illinois U. (original owner).

Specialty programs: French, 3 hrs.; Spanish, 3 hrs.; both wkly.

Jenette N. Terrill, gen mgr; E. C. Haddock, prog dir; G. L. Barrett, chief engr.

MARION, Williamson County

WGGH (Sept. 24, 1949): 1150 kc; 5 kw-0, OA-0. P. O. Box 311. Phone Wyandotte 3-8102. Marion Bdcstg. Co. (original owner).

George W. Odds, owner & chief engr; Jim Duncan, gen mgr; Al Fasol, news dir; Ina S. Trammell, coml mgr.

MATTOON, Coles County

WLBH (Nov. 26, 1946): 1170 kc; 250 w-0. P. O. Box 564. Phone Adams 4-6464. Mattoon Broadcasting Co. (original owner).

Rep Holman.

J. R. Livesay, pres, gen mgr & eng dir; Ken Wooddell, vp & gen mgr; Robert Veach, prog dir; John Gepford, prom mgr; Guy King, news dir.

WLBH-FM (August 1949): 96.9 mc; 23 kw. Antenna height—190 feet. Ouplicates WLBH 20% (approx.). Stereocast by multiplex.

METROPOLIS, Massac County

WMOK (Feb. 4, 1951): 920 kc; 1 kw-0. P. O. Box 721. Phone 2106. Fort Massac Broadcasting Co. (original owner).

Network Keystone. Rep Webb.

W. R. Tiner, pres; V. E. Smith, gen mgr; James Young, coml mgr; Odell Korte, news dir; Ben Smith, prog dir & chief engr.

MOLINE, Rock Island County

WQUA (1946): 1230 kc; 1 kw-0, 250 w-N. 1319 5th Ave. Phone 764-6727. TWX Moline 183. Radio Moline Inc. (acquired station 1960). See Kankakee Journal Stations in "Group Ownership." Also see "Newspaper Ownership."

Rep Hollingbery.

Burrell L. Small, pres; G. Laverne Flambo, gen mgr; J. Maxim Ryder, station mgr; Jim McKinney, dir public affairs; Oon Hanley, prog dir; Harold Higby, chief engr.

MONMOUTH, Warren County

WRAM (May 1957): 1330 kc; 1 kw-0, OA-D. Phone 734-2111. Prairieland Broadcasters (original owner).

Rep Pearson.

Stephen P. Bellinger, gen mgr; Richard Bowen, coml mgr; Lloyd Nowak, prog dir; Kent Karraker, news dir; Fred Hoy, chief engr.

MORRIS, Grundy County

WRMI (FM): 104.7 kc; 3.4 kw. Antenna height—105 feet. P. O. Box 406. Phone Whitney 2-2424. Radio Morris.

Ottila E. Greiner, gen mgr; W. R. Greiner, stn mgr.

MT. CARMEL, Wabash County

WSAB (FM) (Nov. 28, 1960): 94.9 mc; 37 kw. Antenna height—410 feet. P. O. Box 210. Phone 262-5151. WSAB Inc. (acquired station May 23, 1960).

Leonard M. Koger Jr., pres & mgr; Raymond E. Luth, chief engr.

WVMC (1948): 1360 kc; 500 w-0. Box 450. Phone 262-5111. Jel-Co Radio Inc. (acquired station Jan. 1, 1962).

Network Keystone.

John F. Hurlbut, pres & gen mgr; Emmy Lou,

sec-treas; Jessie O. Burke, sls service mgr; Bob Clark, prog & news dir; Bob Effland, chief engr.

MT. VERNON, Jefferson County

WMIX (1946): 940 kc; 5 kw-D, OA. Mitchell Bldg., 121 N. 9th St. Phone Chestnut 2-3500. Mt. Vernon Radio & Tv Co. (original owner).

Rep Pearson.

John R. Mitchell, pres; Claude E. Schoch, vp & gen mgr; Bob Whitaker, coml mgr; Frank Lewis, farm & prog dir; Fred Moseman, prom mgr; Oick McGee, news dir; Charles Yelverton, chief engr.

WMIX-FM (1946): 94.1 mc; 50 kw. Antenna height—550 feet. Ouplicates WMIX (above), except sports & special events.

MURPHYSBORO, Jackson County

WINI (Sept. 15, 1954): 1420 kc; 500 w-0. P. O. Box 647. Phone 687-1420. Robert D. & Martha M. Rapp (acquired station April 15, 1957). See Cecil W. Roberts Stations in "Group Ownership."

Network Keystone. Rep Hopewell.

Robert O. Rapp, pres; Jay Goble, gen & coml mgr; Mary C. Gwin, prog dir; William F. Rawson, news dir; Billie J. Overton, chief engr.

NORMAL, McLean County

WIOK (Sept. 17, 1962): 1440 kc; 1 kw, OA-0. P. O. Box 1440. Phone 378-2621. McLean County Broadcasting Co. (original owner).

Network MBS. Rep Holman.

Robert W. Sudbrink, pres; Ron Gallina, gen mgr; Thom Brown, prog dir; O. O. Kost, chief engr.

OAK PARK, Cook County

WOPA (Oct. 17, 1950): 1490 kc; 1 kw-0, 250 w-N. 408 S. Oak Park Ave. Phone Village 8-5760. Village Broadcasting Co. (original owner). See Sonderling Stations in "Group Ownership."

Rep Howard.

Specialty programs: German, 3 hrs.; Italian, 14 hrs.; Negro, 60 hrs.; Polish, 30 hrs.; Spanish, 10 hrs.; Lithuanian, 8 hrs.; Yugoslav, Latvian, Greek, Jewish, Serbian, Irish, all wkly.

Egmont Sonderling, pres; Al Michel, gen mgr; Oon Lucki, prog dir; Sidney Schneider, chief engr.

WOPA-FM (Oct. 17, 1950): 102.7 mc; 3.6 kw. Antenna height—260 feet. (CP 8.1 kw. Antenna height—230 feet). Ouplicates WOPA 50% (approx.).

OLNEY, Richland County

WVLN (Nov. 11, 1947): 740 kc; 250 w-0. 302½ E. Main St. Phone Express 3-2156. Illinois Broadcasting Co. (acquired station Dec. 1, 1957). See Lindsay-Schaub Newspaper Stations in "Group Ownership." Also see "Newspaper Ownership."

Rep Holman.

F. W. Schaub, pres; Merrill Lindsay, vp; Charles R. Griggs, gen & coml mgr; Joseph E. Kosack, prog dir; Eleanor Walter, news dir; Robert Ouckworth, chief engr; Art Sechrest, farm dir.

WVLN-FM (1953): 92.9 mc; 18.5 kw. Antenna height—290 feet. Ouplicates WVLN 90% (approx.).

OTTAWA, La Salle County

WCMY (March 5, 1952): 1430 kc; 500 w-0. Box 430. Phone Hemstead 3-1430. Carl H. Meyer (original owner).

Rep Sears & Ayer.

Carl H. Meyer, owner, gen mgr; Joe Oonohue, coml mgr; Michael Ross, prog & farm dir; Art Kimball, prom mgr & sports dir; Oick Partridge, news dir; Edward Rogalla, chief engr.

PARIS, Edgar County

WPRS (1951): 1440 kc; 1 kw-0. P. O. Box 262. Phone 5-0153. Paris Broadcasting Corp. (original owner).

Adlai C. Ferguson Jr., pres, gen & coml mgr; John B. Powell, prog dir; Eugene Tyler, news dir; Wayne Lemen, chief engr.

WPRS-FM (1952): 98.3 mc; 1 kw. Antenna height—225 feet. Ouplicates WPRS (above).

PARK FOREST, Cook County

***WRHS (FM)** (Jan. 21, 1960): 88.1 mc; 0.01 kw. Rich Township High School. Phone Pilgrim 8-5800. Rich Township High School (original owner).

Specialty programs: French, 1 hr.; German, 1 hr.; Spanish, 1 hr.; all wkly.

Walter E. Hunter, gen mgr.

PARK RIDGE, Cook County

***WMTM (FM)** (Sept. 20, 1960): 88.5 mc; 0.01 kw. Oempster & Potter Roads. Phone 825-4484. Board of Education, Maine Township (original owner).

Jack O. Coombe, mgr & prog dir; Theron Whitfield, tech advisor.

PEKIN, Tazewell County

WSIV (April 21, 1946): 1140 kc; 1 kw-0. 15 S. Capitol St. Phone 346-2134. Pekin Broadcasting Co. (original owner). (Sale to F. F. McNaughton and family pending FCC approval.)

Rep Pearson.

W. Kenneth Patterson, pres & gen mgr; Roland Jordan Jr., coml mgr; Randall C. Furnace, prog dir; George C. Udry, sec-treas & prom mgr; John Coy, news dir; Lowell Lovely, chief engr.

PEORIA, Peoria County

WAAP (Feb. 8, 1960): 1350 kc; 1 kw, OA-2. 326 S.W. Adams. Phone 674-9113. Peoria Broadcasting Co. (original owner).

Network NBC. Rep Venard, Torbet & McConnell.

John Cleary, pres; Ray Oiaz, vp & gen mgr; Oon Murphy Jr., coml mgr; Bette Ripley, prog dir & prom mgr; Oick Kay, news dir; Virgil Taylor, chief engr.

WIRL (1947): 1290 kc; 5 kw, OA-2. 121 N. Jefferson Ave. Phone 674-9239. TWX PE 8518. Frudeger Broadcasting Co. (acquired station March 21, 1958).

Rep McGavren.

Robert W. Frudeger, pres & owner; Howard H. Frederick, gen mgr; Mort Cantor, local sales mgr; Ouane E. Reifsteck, chief engr; Ralph Smith, news dir.

WMBD (1927): 1470 kc; 5 kw, OA-2. 212 S.W. Jefferson. Phone 6-0711. TWX 8577. Midwest Television Inc. (acquired station February 1953). See Lindsay-Schaub Newspaper Stations and Midwest Television Stations in "Group Ownership." Also see "Newspaper Ownership."

Network CBS. Rep Peters, Griffin, Woodward. Charles C. Caley, pres; Harold C. Sundberg Jr., gen mgr; William A. Mayer, prog dir; Charles F. Harrison Jr., news dir; George A. Pyle, chief engr.

WMBD-FM (1947): 92.5 mc; 27 kw. Antenna height—570 feet. Ouplicates WMBD (above).

WMBD-TV: Tv companion of WMBD-AM-FM (above).

WPED (1946): 1020 kc; 1 kw-0. 614 A Main St. Phone 674-9249. Radio One Corp. (acquired station Aug. 8, 1960). See J. W. O'Connor Stations in "Group Ownership."

Network MBS. Rep Gill-Perna Inc.

Frank Babcock, pres; J. W. O'Connor, vp & chief engr; William A. Chambers, gen mgr; Robert Edwards, prog mgr; Connie Jones, prom mgr; B. G. Morrison, news dir.

PITTSFIELD, Pike County

WBBA (Oct. 1, 1954): 1580 kc; 250 w-0. P. O. Box 329. Phone Pittsfield 650. Pike Broadcasting Co. (original owner).

G. B. Meyer, pres; Frank Luepke, station mgr, farm dir & chief engr; Gene Shelton, prog dir.

THE NUMBER ONE STATION
for
Farm and Sports Audiences
in prosperous
NORTH-CENTRAL ILLINOIS
W C M Y

WMAY

SPRINGFIELD

Consistently
doing
the
#1 job
for the
National
Advertiser
in
Central
Illinois
Year in,
Year out

✓ The largest total
circulation of the
three Springfield
stations

✓ The largest home
county circulation
of the three
Springfield stations
(NCS #3)

COVER CENTRAL ILLINOIS
BEST WITH

WMAY

SPRINGFIELD

1000 watts

970 kc

NBC Affiliate

Represented by

Daren F. McGavren Company

PRINCETON, Bureau County

WZOE (Oct. 25, 1961): 1490 kc; 1 kw-D, 250 w-N. Phone 2-1013. Bureau Broadcasting Co. (original owner).

Network Keystone.

Jim Wenneker, gen mgr; Jack Martin, coml mgr; Jerry Anthony, prom mgr; Don Turner, news dir; David Stone, chief engr; Tom Little, sports dir.

QUINCY, Adams County

WGEM (1948): 1440 kc; 1 kw, DA-2. (CP 5 kw-D, 1 kw-N, DA-2). Hotel Quincy. Phone 222-6840. TWX 224-1603. Quincy Broadcasting Co. (original owner). See "Newspaper Ownership." Rep Young.

T. C. Oakley, pres; Joe Bonansinga, gen mgr; J. Ben Stewart, coml mgr; Fred Colgan, prog dir; Hal Heidbreder, advertising dir; Charlie Griffith, news dir; Frank E. Laughlin, chief engr.

WGEM-FM (1947): 105.1 mc; 8.3 kw. Antenna height—640 feet. Duplicates WGEM (above).

WGEM-TV: Tv companion of WGEM-AM-FM.

WTAD (July 8, 1925): 930 kc; 5 kw-D, 1 kw-N, DA-N. WCU Bldg. Phone Baldwin 2-6200. TWX 7018. Lee Broadcasting Inc. (acquired station 1944). See Forward Group Stations in "Group Ownership." Also see "Newspaper Ownership." Network CBS. Rep Branham.

Lee P. Loomis, pres; Herbert R. Ohrt, exec vp; Walter J. Rothschild, gen mgr & nat'l sales mgr; Wayne W. Cribb, asst mgr; Paul Millen & Wayne Cribb, asst nat'l sales mgrs; Robert W. Eickmeyer, prom mgr; Hal Barton, prog mgr; Gene Terry, news edit & pr dir; J. E. Gray, chief engr.

WTAD-FM (1948): 99.5 mc; 27 kw. Antenna height—770 feet. Duplicates WTAD (above).

KHQA-TV Hannibal, Mo.: Tv companion of WTAD-AM-FM (above).

RANTOUL, Champaign County

WRTL (Nov. 1, 1962): 1460 kc; 500 w, DA-D. P. O. Box 115. Regional Radio Service.

D. Richard Williams, sls mgr; John S. Coleman, prog dir; William R. Brown, chief engr.

ROBINSON, Crawford County

WTAY (Jan. 9, 1956): 1570 kc; 250 w-D. P. O. Box 266. Phone 544-2191. Ann Broadcasting Corp. (original owner).

Network Keystone. Rep Hopewell.

Kathryn A. Duncan, pres & gen mgr; Jack Weber, coml & prom mgr; Laura L. Nolen, prog dir; Rolland Frazier, news dir; Harold D. Vandament, chief engr; William E. Linson Jr, sports dir.

ROCKFORD, Winnebago County

WJRL (June 18, 1960): 1150 kc; 500 w-D, DA-D. 125 N. Church St. Phone Woodland 8-5821. Town & Country Radio Inc. (original owner). See J. W. O'Connor Stations in "Group Ownership."

John R. Livingston, pres & chief owner; Ray Watson, farm dir; Joe Phillips, news dir.

WROK (1923): 1440 kc; 1 kw-D, 500 w-N (CP for 5 kw-D, DA-D, 500 w-N). 1100 Tamarack Lane. Phone 399-2233. TWX RK 7660. Rockford Broadcasters Inc. (acquired station 1929). See "Newspaper Ownership."

Network ABC. Rep H-R Representatives.

Specialty programs: Italian, ½ hr; Swedish, 1 hr.; both wkly.

E. Kenneth Todd, pres; David W. Salisbury, gen & coml mgr; Maurice P. Owens, prog dir; Ralph Reynolds, prom mgr; Fred W. Speer, news dir; Maurice Nelson, chief engr.

WROK-FM (1949): 97.5 mc; 16 kw. Antenna height—300 feet. Duplicates WROK (above).

WROK AM-FM

The Influence Voice of
REMARKABLE
ROCKFORD, ILL.
5000 Watts—Full Time

WREX-TV: Tv companion of WROK-AM-FM.

WRRR (Dec. 24, 1953): 1330 kc; 1 kw-D, DA-D. 113 South Court St. Phone 968-1869. Radio Rockford Inc. (acquired station Sept. 3, 1958). See Kankakee Journal Stations in "Group Ownership." Also see "Newspaper Ownership."

Rep Radio-Tv Representatives.

Burrell L. Small, pres; Ward W. Hartman, gen & coml mgr; H. Irving Tingley, prog dir & mgr; John H. Rhodes, news dir; Clyde Downing, chief engr.

ROCK ISLAND, Rock Island County

WHBF (Feb. 16, 1925): 1270 kc; 5 kw, DA-N. 231 18 St. Phone 786-5441. TWX R. 1. 181. Rock Island Broadcasting Co. (acquired station November 18, 1932). See "Newspaper Ownership."

Network CBS. Rep Avery-Knodel; Harry Hyett.

Ben H. Potter, pres; Leslie C. Johnson, vp & gen mgr; Maurice Corken, asst mgr & dir of sales; Ted Arnold, sales mgr; Frank S. Hicks Jr., prog dir; Heber E. Darton, prom mgr; Wm. G. Ellison, news dir; Robert J. Sinnett, chief engr.

WHBF-FM (1947): 98.9 mc; 39 kw. Antenna height—900 feet. Duplicates WHBF 10% (approx.).

WHBF-TV: Tv companion of WHBF-AM-FM (above).

SALEM, Marion County

WJBD (Dec. 16, 1956): 1350 kc; 500 w-D. P. O. Box 119. Phone 2000. Salem Broadcasting Co. (original owner).

Network Keystone. Rep Webb.

Bryan Davidson, gen mgr & chief engr; John Scrivner, coml mgr; Jim Storment, prog dir; Keith Fetgaiter, prom dir.

SKOKIE, Cook County

WRSV (FM) (Aug. 18, 1961): 98.3 mc; 1 kw. Antenna height—125 feet. 3611 Oakton St. Phone 677-5900. Radio Skokie Valley Inc. (original owner).

Mrs. M. Earlene Stebbins, pres & gen mgr.

SOUTH BELOIT, Winnebago County (See Beloit, Wis.)

WBEL (1948): 1380 kc; 5 kw, DA-N. 430 State St. Phone Emerson 5-5525. Beloit Broadcasters Inc. (original owner).

Rep Gill-Perna.

Russell G. Salter, pres; Robert O. Moran, gen mgr; Joseph E. Moen, coml & station mgr; Bill Greener, program dir; Irv Andreoni, promotion dir; Leo Wilson, chief engr; Wm. Moore, news dir.

WBEL-FM: 103.1 mc (CP 1 kw. Antenna height—130 feet.). Same licensee as WBEL (above).

SPARTA, Randolph County

WHCO (February 1955): 1230 kc; 250 w. Phone 333. Hirsch Communication Engineering Corp. (original owner). See Oscar C. Hirsch Stations in "Group Ownership."

Rep Meeker Co.

Robert O. Hirsch, pres; Oscar C. Hirsch, gen mgr; James F. Collins, station supervisor; Jack L. Scheper, station mgr & news dir; Jim D. Collins, prog dir & chief engr.

SPRINGFIELD, Sangamon County

WCVS (1926): 1450 kc; 1 kw-D, 250 w-N. 3001 S. Fourth St. Phone 544-9855. WPFA Radio Inc. (acquired station Oct. 8, 1958). See J. W. O'Connor Stations in "Group Ownership."

Network ABC. Rep Gill-Perna.

J. W. O'Connor, pres; Ken Spangler, gen & coml mgr; Jim Palmer, prog dir; Duane Stacker, news dir; Richard Ashenfelter, chief engr; Tony Trent, farm dir.

WMAY (Oct. 15, 1950): 970 kc; 1 kw-D, 500 w-N, DA-2 (CP changes daytime DA). P. O. Box 460. Phone 529-1676. TWX SJ-7079. Lincoln Broadcasting Co. (original owner).

Network NBC. Rep McGavren.

Gordon Sherman, pres & gen mgr; John O'Shea,

coml mgr; Syl Binkin, prog dir; Mel Kampe, prom mgr; Robert Brown, news dir; Melvin Feldman, chief engr.

WTAX (1930): 1240 kc; 1 kw-D, 250 w-N. P. O. Box 214. Phone 522-4441. WTAX Inc. (acquired station Sept. 1946):

Network CBS. Rep Jack Masla. Oliver J. Keller, pres & gen mgr; S. T. Harbison, coml mgr; Joan Meisner, prom mgr; Bill Miller, news dir; William Gustafson, chief engr.

WTAX-FM (April 1948): 103.7 mc; 6.7 kw. Antenna height—315 feet. Duplicates WTAX 20% (approx.).

STERLING, Whiteside County

WSDR (August 1949): 1240 kc; 100 w (CP for 500 w-D, 100 w-N). 218 First Ave. Phone Main 5-3400. Blackhawk Broadcasting Co. (original owner).

Specialty programs: Spanish, 1 hr. wkly. Sam Bartlett, pres & gen mgr; John Rohwer, asst mgr & farm dir; Gerald W. Gamel, sales mgr; Viola Duuk, dir women's activities; Voight Smith, news dir; Ed Fisher, chief engr; Bob Callighan, sports dir.

STREATOR, La Salle County

WIZZ (Sept. 26, 1953): 1250 kc; 500 w-D, DA-D. P. O. Box 377. Phone 2-2947. Streator Broadcasting Co. (original owner).

Rep Pearson. Specialty programs: Polish, 6 hrs. wkly. Stephen Bellinger, mngng partner; John R. Hallstrom, stn mgr; James A. Mudd, asst mgr & coml mgr; John Lyon, news dir; Bernard Carlson, chief engr.

TAYLORVILLE, Christian County

WTIM (1949): 1410 kc; 1 kw-D, DA-D. Hotel Frisina. Phone Van Dyke 4-3366. K. W. Moyer

Broadcasting Corp. (original owner). Rep Continental Radio Sales.

Keith Moyer, pres; Winfield Scott, gen mgr; Wally Heil, coml mgr; Bill Carmody, prog dir; Gene Black, chief engr.

URBANA, Champaign County

*WILL (April 1922): 580 kc; 5 kw-D, DA-D. 228 Gregory Hall. Phone Empire 7-6611. U. of Illinois. (original owner).

David D. Henry, pres; Frank E. Schooley, gen mgr; John A. Regnell, prog dir; Diane Lange, prom mgr; John Cramer, news dir; Rob R. Belton, chief engr.

*WILL-FM (Sept. 1, 1941): 90.9 mc; 300 kw. Antenna height—500 feet. Duplicates WILL (above).

*WILL-TV: Tv companion of WILL-AM-FM.

WKID (1948): 1580 kc; 250 w-D. P. O. Box 192. Phone 367-5431. WKID Broadcasting Co. (acquired station May 8, 1954).

Network MBS. Rep Spot Time Sales. Robert F. Meskill, gen mgr; Jack Bobicz, chief engr & news dir.

WATSEKA, Iroquois County

WGFA (Sept. 1, 1961): 1360 kc; 1 kw-D, DA-D. P. O. Box 68A. Phone Idlewood 2-2488. Iroquois County Broadcasting Co. (original owner).

Network: Keystone, Illinois Radio Network. Rep Bill Nolan.

Don Ruth, pres; Bob Bivans, gen & coml mgr; Ron Hunt, prog dir; Del Truedeau, prom mgr; Garry Hixson, chief engr.

WGFA-FM (March 2, 1962): 94.1 mc; 6.3 kw. Antenna height—140 feet. Duplicates WGFA 80% (approx.).

WAUKEGAN, Lake County

WEFA (FM) (not on air—target date unknown): 102.3 mc; 1 kw. Antenna height—185 feet. WEFA Inc.

WKRS (Sept. 25, 1949): 1220 kc; 1 kw-D, DA-D. P. O. Box 500. Phone 336-7900. News-Sun Broadcasting Co. (original owner). See "Newspaper Ownership."

Rep Devney. A. F. (Fritz) Sorenson, vp & gen mgr; Jerry Cray, stn & sls mgr; Arlene Byrne, prog dir; Bob Jones, opns mgr; Dave Davis, news dir; Verne Buland, chief engr.

WEST FRANKFORT, Franklin County

WFRX (May 2, 1951): 1300 kc; 1 kw-D. P. O. Box 359. Phone 1300. Pyramid Radio Broadcasting & Tv Co. (original owner). See "Newspaper Ownership."

Rep Holman. G. W. Lambert, pres; Walter C. Shafer, gen mgr; Fran H. Booton, prog dir; Billy E. Spangler, news dir; Everett T. Kennedy, chief engr. Roy Freeman, farm dir; Art Smith, sports dir.

WHEATON, Du Page County

*WETN (FM) (Feb. 27, 1962): 88.1 mc; 0.01 kw. Antenna height—110 feet. Wheaton College. Phone Montrose 8-3200. Trustees of Wheaton College (original owner).

Fraser Browning, gen mgr; Donald Vroon, prog dir; Lawrence Souder, news dir; Donald Ruegsegger, chief engr.

WINNETKA, Cook County

*WNTH (FM): 88.1 mc; 0.01 kw. Antenna height—105 feet. Board of Education (original owner).

WOOD RIVER, Madison County

WBBY (Oct. 5, 1961): 590 kc; 500 w-D, DA. P. O. Box 7, Alton. Phone 259-1800. Madison County Broadcasting Co. (original owner).

Network MBS. Rep Holman. Robert W. Sudbrink, pres; Lee W. Allerton, gen mgr; Jerry Collins, prog dir; Allan Riehl, news dir; Robert Gerner, chief engr.

INDIANA

*Non-commercial.

CALL COLLINS



Jack Chenoweth
628 South Rock Hill Road
St. Louis, Missouri
Phone: Woodland 1-2284

Jerrell Henry
Route 2
Roanoke, Indiana
Phone: Eastbrook 3133 (Ft. Wayne)
Home: 2372 (Roanoke, Ind)

ANDERSON, Madison County

WAFM (FM) (Jan. 21, 1962): 97.9 mc; 115 kw. Antenna height—470 feet. P. O. Box 190. Phone 644-4848. Continental Broadcasting Corp. (original owner).

Alfred B. Smith, pres; Loren F. Bridges, gen mgr & sec-treas; Margaret E. Bridges, vp; Vernol Leighton, chief engr.

WHBU (1923): 1240 kc; 250 w (CP for 1 kw-D, 250 w-N). P. O. Box 610. Phone 644-7791. Anderson Broadcasting Corp. (acquired station 1944).

Network CBS. C. Bruce McConnell, pres; John R. Atkinson, gen mgr; W. J. Hecht, chief engr.

WHUT (formerly WCBC) (1947): 1470 kc; 1 kw-D. P. O. Box 151. Phone 644-1255. WBOW Radio Inc. (acquired station July 20, 1960.)

Rep Weed. J. W. O'Connor, pres; John E. Karr, gen mgr; Patrick Hurley, coml mgr; Gene Norman Swindell, prog dir; Dan Hollowell, prom mgr; Bill Burger, news dir; Wm. Long, chief engr.

WHUT

Anderson, Indiana

The Most Adult Listeners

The Best Results

The Top Ratings

The Only Local

News Department

The Only Mobile Units

The Best Coverage
(including Indianapolis)

Call John Karr

WHUT

Rated No. 1
in Anderson

Represented by
Gill-Perna

1,000 WATTS
Non-Directional

In Springfield

National Advertisers

Choose

WCVS

Number 1

In All Ratings

Any of the major ratings shows how WCVS travels into more Springfield and Sangamon County homes than any other Springfield Radio station

... ratings, results—
24 hours a day.

Call Ken Spengler

WCVS

Rated No. 1
in Springfield

Represented by
Gill-Perna

1000 Watts

Non-Directional

INDIANA

BEDFORD, Lawrence County

WBIW (October 1948): 1340 kc; 1 kw-D, 250 w-N. P. O. Box 127. Phone Browning 5-7555. Bedford Broadcasting Corp. (acquired station April 7, 1962).

Rep Masla Assoc.

Lester G. Spencer, pres; William M. Quigg, gen mgr; Ott Medlock, coml mgr; Mike Davison, prog dir; Jim Surbaugh, news dir; Carl Finger, chief engr.

BLOOMINGTON, Monroe County

***WFIU** (FM) (Sept. 30, 1950): 103.7 mc; 75 kw. Antenna height—245 feet. Phone Edison 6-6811. Indiana U. (original owner).

Elvis J. Stahr Jr., pres, Indiana U.; Elmer G. Sulzer, dir; Herbert Seltz, prog supvr; Wm. Kroll, tech sup; Richard Yoakam, news dir.

WTTT (March 11, 1949): 1370 kc; 5 kw-D, 500 w-N, DA-2. 535 S. Walnut St. Phone Edison 2-3366. TWX BLM 290. Sarkes Tarzian Inc. (original owner). See Sarkes Tarzian Stations in "Group Ownership."

Network ABC. Rep Meeker.

Sarkes Tarzian, pres; Glenn Van Horn, gen mgr; C. Raymond Bartlett, coml mgr; William Franzman, prog dir; John R. Snider, news dir; William Wood, chief engr.

WTTV-FM (Jan. 12, 1960): 92.3 mc; 37 kw. Antenna height—1090 feet. Duplicates WTTT (above).

WTTV (TV): Tv companion of WTTT & WTTV-FM.

BOONVILLE, Warrick County

WBNI (Sept. 10, 1950): 1540 kc; 250 w-D. Phone 980. Boonville Broadcasting Co. (original owner). See Henry C. Sanders & Norman Hall Stations in "Group Ownership."

Network MBS, Keystone.

H. C. Sanders, pres, co-owner & chief engr; Norman Hall, vp, co-owner, gen mgr & prog dir; Dave Gentry, coml mgr; George McCoy, prom mgr; C. K. Kleinlein, news dir.

BRAZIL, Clay County

WBZI (Dec. 7, 1959): 1380 kc; 500 w-D, DA-D. P. O. Box 227. Phone 2317. Community Broadcasting Corp. (acquired station Aug. 13, 1962).

Dr. John A. White, pres; Elaine E. White, sec-treas; Casey A. Heckman, vp, gen mgr & coml mgr; Bill Mercer, chief engr.

COLUMBUS, Bartholomew County

WCSI (1950): 1010 kc; 500 w-D. 501½ Washington St. Phone 372-4448. White River Broadcasting Co. (acquired station 1957). See Findlay Publishing Co. Stations in "Group Ownership." Also see "Newspaper Ownership."

Rep Clark.

R. L. Heminger, pres; Jack E. Douglas, gen mgr; Donald Pille, prog dir; Sam Simmermaker, news dir; Max Cockley, chief engr.

WCSI-FM (1958): 101.5 mc; 15 kw. Antenna height—230 feet. Same address, licensee & personnel as WCSI (above). Duplicates WCSI 50% (approx.). Stereocast by multiplex.

CONNERSVILLE, Fayette County

WCNB (April 5, 1948): 1580 kc; 250 w-D. 406 Central Ave. Phone 1950. News Examiner Co. (original owner). See "Newspaper Ownership."

Rep Gill-Perna; Indiana Radio-Tv.

George S. Tatman, pres; Emmett M. Jackson, gen & coml mgr; Francis E. Chomel, prog dir; Dennis Campbell, news dir; Arthur J. Smith, chief engr.

WCNB-FM (February 1948): 100.3 mc; 9.8 kw. Antenna height—270 feet. Duplicates WCNB (above).

CRAWFORDSVILLE, Montgomery County

***WBBS** (FM) (Aug. 13, 1953): 106.3 mc; 1

kw. Antenna height—58 feet. Box 389. Phone Emerson 2-6504. First Baptist Church.

C. G. Christenson, exec & gen mgr; Leona Caplinger, prog dir; Arthur Lewellen, chief engr.

DECATUR, Adams County

WADM (not on air; target date unknown): 1540 kc; 250 w-D. Airon Inc.

ELKHART, Elkhart County

WCMR (March 16, 1956): 1270 kc; 5 kw-D, DA-D. 1718 W. Mishawaka Road. Phone Jackson 3-4567. Clarence C. Moore (original owner).

Rep Gill-Perna.

Clarence C. Moore, gen mgr; Bob Miller, stn mgr; Larry Scott, news dir; Sam Smeltzer, chief engr; Norma Jean Waterhouse, women's dir.

WCMR-FM (not on air; target date unknown): 104.7 mc; 8.2 kw. Antenna height—120 feet. Same licensee as WCMR (above).

WTRC (Nov. 18, 1931): 1340 kc; 1 kw-D, 250 w-N. P. O. Box 636. Phone Jackson 3-1960. TWX Elkhart 8713. Truth Radio Corp. (original owner). See Truth Publishing Stations in "Group Ownership." Also see "Newspaper Ownership."

Network NBC. Rep Advertising Time Sales
John F. Dille Jr., pres; Paul C. Brines, vp & gen mgr; Edwin J. Lasco, asst to gen mgr; Don E. Fuller, sls supvr; Frank Polisi, sls mgr; Edwin Huot, ops mgr; Ken Owens, prom mgr; Sam Hall, news dir.

WTRC-FM (April 1, 1947): 100.7 mc; 9.3 kw. Antenna height—570 feet. Programming separate from WTRC (above).

EVANSVILLE, Vanderburgh County

***WEVC** (FM) (April 1, 1951): 91.5 mc; 1.9 kw. Antenna height—100 feet. 1800 Lincoln Ave., zone 4. Phone Greenleaf 6-8191. Evansville College (original owner).

James Mosier, gen mgr; D. E. Rakow, prog dir; D. Mathiesen, news dir; Kelley Miles, chief engr.

WGBF (Nov. 22, 1923): 1280 kc; 5 kw-D, 1 kw-N, DA-N. P. O. Box 485, zone 3. Phone Harrison 2-1171. WGBF Inc. (acquired station 1928). Network NBC. Rep Weed.

Martin L. Leich, pres & gen mgr; Mrs. Pat Roper, prog dir; Gene Crawford, news dir; Erwin P. Schoeny, chief engr.

WIKY (August 1948): 820 kc; 250 w-D. P. O. Box 148. Phone Harrison 4-8284. South Central Broadcasting Corp. (original owner).
Rep Pearson.

John A. Engelbrecht, pres, gen mgr, prog dir & coml mgr; George F. Stoltz, vp & chief engr; Leighman D. Groves sec-treas; David Hoy, news dir.

WIKY-FM (1950): 104.1 mc; 36 kw. Antenna height—450 feet. Duplicates WIKY (above) in day programs, separately sunset to midnight.

WJPS (Oct. 30, 1948): 1330 kc; 5 kw-D, 1 kw-N, DA-2. 206 Main St. Phone Harrison 5-2221. WJPS Inc. (original owner).

Network MBS. Rep Radio Tv Representatives.
Robert S. Davis, pres; James G. Hearon, gen mgr; Howard Bright, coml mgr; Jeanne Wesbecher, prog dir; Shirley Miller, prom mgr; Jerry Birge, news dir; John Brown, chief engr.

***WPSR** (FM) (September 1957): 90.7 mc; 4.5 kw. Antenna height—100 feet. 726 Wedeking Ave., zone 11. Phone Harrison 5-7276. Evansville School Corp. (original owner).

Claude B. Smith, radio dir.

WROZ (1936): 1400 kc; 1 kw-D, 250 w-N. P. O. Box 441. Phone Harrison 2-4171. J. B. Fuqua (acquired station Nov. 18, 1961).

Network CBS. Rep Hollingbery.
Tom Hennesey, vp; Norman C. Haagenson, gen mgr; Bob Wilson, news dir.

FT. WAYNE, Allen County

WANE (March 28, 1948): 1450 kc; 500 w-D,

250 w-N (CP 1 kw-D, 250 w-N). 2915 W. State Blvd. Phone Anthony 9411. TWX FW 186. Indiana Broadcasting Corp. (acquired station December 1956). See Corinthian Stations in "Group Ownership." Also see "Newspaper Ownership."

Network CBS. Rep H-R Representatives.

C. Wrede Petersmeyer, pres; Reid G. Chapman, vp & gen mgr; Merlin H. Smith, coml mgr; David Bolton, prog dir; John R. Thompson, prom mgr & merchandising; Phil Wilson, news dir; Walter H. Jones, chief engr.

WANE-TV: Tv companion of WANE.

WGL (Jan. 24, 1924): 1250 kc; 1 kw, DA-2, 201 W. Jefferson St. Phone Eastbrook 3366. The News-Sentinel Broadcasting Co. (acquired station June 1949). See "Newspaper Ownership."

Network ABC. Rep Venard, Torbet & McConnell.

Specialty programs: Spanish, ½ hr. wkly.

Helene R. Foellinger, pres; Merrill C. Johnson, vp, gen mgr & coml mgr; William H. Hausman, prog dir & prom mgr; Robert Dean, news dir; Richard Miller, chief engr.

WKJG (November 1947): 1380 kc; 5 kw, DA-2, 2633 W. State Blvd. Phone Anthony 2295. TWX FW 90. WKJG Inc. (acquired station April 14, 1957). See Truth Publishing Stations in "Group Ownership." Also see "Newspaper Ownership."

Network NBC. Rep Advertising Time Sales.

John F. Dille, pres; Hilliard Gates, gen mgr & sports dir; Sil Aston, coml mgr; William Hudson, prog dir; Jack Grey, news dir; Eugene A. Chase, chief engr.

WKJG-TV: Tv companion station of WKJG.

WOWO (March 31, 1925): 1190 kc; 50 kw, DA-N. 128 W. Washington Blvd. Phone Anthony 9436. TWX FW 87. Westinghouse Broadcasting Co. (acquired station Aug. 1, 1936). See Westinghouse Broadcasting stations in "Group Ownership."

Rep AM Radio Sales.

Donald H. McGannon, pres; Carl W. Vandagriff, gen mgr; H. D. Longworth, sales mgr; C. A. Bollwinkel, prog mgr; Douglas D. Shull, prom mgr; Hal Cessna, news dir; Harold L. Brokaw, chief engr.

WPTH (FM) (Feb. 8, 1960): 95.1 mc; 44 kw. Antenna height—680 feet. 3333 Butler Rd., Phone Anthony 7125. TWX FW 96U. Sarkes Tarzian (original owner). See Sarkes Tarzian Stations in "Group Ownership."

Richard Morgan, gen & natl sls mgr; Ralph Latham, local sls mgr; Olin Morris, prog & prod dir; Bill Holmes, prom dir; Jerry Bower, chief engr.

WPTA (TV) Roanoke: Tv companion of WPTH (FM).

FRANKFORT, Clinton County

WILO (Nov. 23, 1953): 1570 kc; 250 w-D. 52½ E. Washington St. Phone 659-3338. Vernon J. Kaspar (acquired station Oct. 1, 1959).

Rep Hopewell.

Vernon J. Kaspar, gen mgr; Don Leslie, prog dir; Helen Carroll, women's dir; Tim Cronkright, news dir.

WILO-FM (not on air; target date unknown): 99.7 mc; 5.9 kw. Antenna height—125 feet. Same ownership as WILO (above).

FRANKLIN, Johnson County

***WFCL** (FM) (Oct. 15, 1960): 89.3 mc; 0.01 kw. Franklin College of Indiana Phone Redfield 6-6181. Franklin College of Indiana (original owner):

Raymond Cowan, faculty dir & chief engr.

WIFN (FM) (Dec. 15, 1961): 95.9 mc; 0.79 kw. Antenna height—115 feet. P. O. Box 194. Phone 736-9114. Howell B. Phillips (original owner).

Howell B. Phillips, pres & coml mgr; Charlie Banks, gen mgr & chief engr; Scott Ridener, prog dir; Larry Sells, prom mgr; Robert Reed, news dir; Gene Hoge, farm dir.

GARY, Lake County

WGRY (Nov. 5, 1950): 1370 kc; 500 w-D (CP for 1 kw-D). 3669 Broadway. Phone 884-9409. WGRY Inc. (original owner).

Rep Webb.

Specialty programs: Yugoslav, 3½ hrs.; Rumanian, ½ hr.; Greek, ½ hr.; Negro, 23 hrs.; Polish, 1 hr.; Spanish, 12 hrs., all wkly.

George M. Whitney, pres & gen mgr; William H. Coffield, prog dir.

***WGVE** (FM) (January 1954): 88.1 mc; 0.01 kw. 415 W. 45th Ave. Phone Turner 7-5251. School City of Gary (original owner).

Edwin Carmony, supervisor of audio visual; Lawrence Ventura, gen mgr.

WWCA (Dec. 7, 1949): 1270 kc; 1 kw, DA-1. 578 Broadway. Phone 886-9171. Lake Broadcasting Co. (original owner).

Rep Gill-Perna.

Specialty programs: Negro, 12 hrs.; Spanish, 6 hrs.; Serbian, 2 hrs.; Greek, 1 hr., all wkly.

Dee O. Coe, pres & gen mgr; Joseph A. Haas, asst gen mgr; Gerry Grainger, prog dir; Ted Thorne, news dir; Victor Voss, chief engr.

GOSHEN, Elkhart County

***WGGS** (FM) (Oct. 2, 1958): 91.1 mc; 0.39 kw. Antenna height—65 feet. Goshen College. Phone Keystone 3-3161. Goshen College Broadcasting Corp. (original owner).

Paul Mininger, pres; J. F. Swartzendruber, sec-treas & chief engr; Roy Umble, prog dir.

WKAM (1954): 1460 kc; 1 kw-D. Hotel Goshen. Phone 3-2219. Kosciusko Broadcasting Corp. (acquired station Oct. 15, 1956).

Rep Rambeau. Vance, Hopple.

William N. Udell, pres; C. J. Pajakowski, vp & gen mgr; Monte Mulholland, prom dir; Henry D. Weaver Jr., chief engr; Jim Briggs, news dir; Richard Kercher, farm dir.

GREENCASTLE, Putnam County

***WGRE** (FM) (April 25, 1949): 91.5 mc; 0.01 kw. Phone Oliver 3-3131. DePauw U. (original owner).

Glenn Thompson, pres & exec dir; Elizabeth Turnell, gen mgr & prog dir; Bayard Walters, prom mgr; Thomas Morgan, news dir; David Sublette, chief engr.

GREENFIELD, Hancock County

WSMJ (FM) (not on air; target date unknown): 99.5 mc; 18 kw. Antenna height—240 feet. John C. Byrne.

GREENSBURG, Decatur County

WTRE (FM): 107.3 mc; 2.9 kw. Antenna height—180 feet. Clear Tone Broadcasting Co.

HAMMOND, Lake County

WJOB (1924): 1230 kc; 1 kw-D, 250 w-N. 6405 Olcott. Phone Tilden 4-1230. Colby Broadcasting Corp. (acquired station Feb. 23, 1960). Network MBS. Rep Masla.

Specialty programs: Negro, 1 hr.; Polish, 3½ hrs.; Spanish, 3½ hrs.; Hungarian, 1 hr.; Greek, 1 hr.; Serbian, 1 hr.; Slovak, 1 hr.; Irish, 2 hrs., all wkly.

Julian Colby, pres & gen mgr; Judith Grambo, sec & asst mgr; Phillip W. Pelouin, coml mgr; Dee Sheppard, prog dir; Gary Wilson, news dir; Jess Peters, chief engr.

WYCA (FM) (Sept. 14, 1959): 92.3 mc; 30 kw. Antenna height—400 feet. P. O. Box 123. Phone Tilden 4-2455. Ruth Marjorie Crawford, exec (acquired station Sept. 14, 1959). See Crawford Stations in "Group Ownership."

Robert E. Anderson, gen mgr; Oscar M. Litton Jr., prog dir; Jesse Peters, chief engr.

HARTFORD CITY, Blackford County

***WHCI** (FM) (December 1954): 91.9 mc; 0.01 kw. 403 E. Elm St. Phone 600. School City of Hartford City (original owner).

Edgar Huffman, dir; John Adams, student dir; Joan Moore, sports dir; Howard Casterline, chief engr.

HUNTINGTON, Huntington County

WHLT (May 25, 1957): 1300 kc; 500 w-D, DA-D. Hotel LaFontaine. Phone Huntington 3404. Radio Huntington Inc. (acquired station Sept. 1, 1958).

Network Keystone.

William J. Warren, pres; Mel Ring, gen & prom mgr; Ron Clark, coml mgr; Howard Waterhouse, chief engr.

***WVSH** (FM) (Jan. 1, 1950): 91.9 mc; 0.01 kw. Phone 1074. City of Huntington Schools.

M. McCabe Day, dir; Ted Rogers, chief engr.

INDIANAPOLIS, Marion County

WAIV (FM) (May 13, 1961): 105.7 mc; 4.6 kw. Antenna height—160 feet. 3208 E. Michigan St., zone 1. Phone Melrose 6-3328. Calojay Enterprises Inc. (original owner).

Carl W. Godzeski, pres & prog dir; Thomas N. Freeman, gen mgr; L. K. Godzeski, coml mgr; David E. Scott, news dir; John L. Krom, chief engr; Dr. Mitchell Kory, science news editor.

***WAJC** (FM) (1950): 104.5 mc; 36 kw. Antenna height—360 feet. 1204 N. Delaware St., zone 2. Phone Melrose 5-5229. Butler U. (original owner).

M. O. Ross, pres; Robert L. Montgomery, gen mgr.

WFBM (Oct. 23, 1924): 1260 kc; 5 kw, DA-N. 1330 N. Meridian, zone 2. Phone Melrose 4-8521. TWX IP-99. Time-Life Broadcasting Inc. (acquired station May 21, 1957). See Time-Life Stations in "Group Ownership." Also see "Newspaper Ownership."

Network ABC. Rep Katz.

Weston C. Pullen Jr., pres; Eldon Campbell, gen mgr; Henry H. Franz, station & sales mgr; Chuck Breece, prog dir; Jerry Chapman, prom mgr; Bob Gamble, news dir; Robert Flanders, chief engr.

WFBM-FM (Nov. 26, 1959): 94.7 mc; 52 kw. Antenna height—850 feet. Same address & licensee as WFBM.

Network QXR. Rep Walker-Rawalt.

Shirl K. Evans Jr., gen mgr & coml mgr; Phil Smith, prom mgr.

WFBM-TV: Tv companion of WFBM-AM-FM.

WFMS (FM) (March 17, 1957): 95.5 mc; 4.5 kw. Antenna height—110 feet. Stereocast by multiplex. 2255 N. Hawthorne Lane, zone 18. Phone Melrose 4-1512. Williams Fm Service (original owner).

Rep Herbert E. Groskin Co.

Martin R. Williams, stn dir; Martha J. Dunn, gen mgr; David McCullough, coml mgr; Elizabeth J. Williams, prog dir; John R. Harrell, opns mgr; Paul Elliott, news dir; Arnold Dale, chief engr.

WGEE (Dec. 10, 1962): 1590 kc; 5 kw-D, DA-D. 4800 E. Raymond St., zone 3. Phone Fleetwood 9-5591. Rollins Broadcasting Inc. (original owner). See Rollins Stations in "Group Ownership."

Rep Continental Broadcasting (New York, Chicago).

Specialty programs: Negro, 33 hrs wkly.

O. Wayne Rollins, pres; E. Kersh Walters, gen mgr; Jerome C. Lawson, coml mgr; Robt. Todd, prog dir; Dick Good, opns mgr; Warren Fooks, chief engr.

WGEE-FM (Fall 1962): 103.3 mc; 64 kw. Antenna height—120 feet.

***WIAN** (FM) (Oct. 29, 1954): 90.1 mc; 0.89 kw. Antenna height—45 feet. (CP for 10 kw. Antenna height—36 feet) 3401 N. Meridian St., zone 7. Phone Walnut 6-2493, ext. 343. Board of School Commissioners of Indianapolis (original owner).

Specialty programs: in-school educational, 30 hrs. wkly.


Miss Nancy Hendricks, supvr, radio-tv; Art Van Allen, prog dir; Don Morgan, chief engr.

WIBC (1938): 1070 kc; 50 kw-D, 10 kw-N, DA-2. 2835 N. Illinois St., zone 8. Phone Walnut 4-2661. TWX IP 72. WIBC Inc. (acquired station Oct. 25, 1949).

Rep Blair.

R. M. Fairbanks, pres & gen mgr; Gilbert I. Berry, vp & coml mgr; William L. Dean, prog dir; Ronald Weaver, prom mgr; Fred Heckman, news dir; Clifford Luke, chief engr.

WIBC-FM (July 1, 1960): 93.1 mc; 24 kw. Antenna height—360 feet. Same address & licensee as WIBC. Programming separate from WIBC.

**WIBC leads in Indiana**

In Indianapolis you get the BEST . . . Only at **WIBC**

BEST Coverage

BEST Ratings in Indiana*

BEST Ratings in Indianapolis†

BEST Public Service Record in Indianapolis Radio

* Pulse 46 County Area Report, 1961

† Pulse Metro Area Report—April, 1962

WIBC 1070 KC

50,000 WATTS

2835 N. Illinois St. Indianapolis 8, Ind.

Call your **JOHN BLAIR** man

***WICR** (FM) (Aug. 20, 1962): 88.7 mc; 0.01 kw. Indiana Central College. Phone State 7-1301. Indiana Central University original owner).

Specialty programs: Spanish, 50 min. wkly. Dean Ramsburg, chmn of radio comm; Edgar J. Huffman, dir & gen mgr; Philip Roberts, prom mgr; David E. Beeson, chief engr.

WIGO (not on air; target date unknown): 810 kc; 250 w-D. Ralph Luke Walton.

WIRE (1923): 1430 kc; 5 kw, DA-N. 307 N. Pennsylvania St., zone 6. Phone Melrose 5-1541. TWX IP 278. WIRE Broadcasting Co. (acquired station June 1960).

Joseph C. Amaturo, pres.

WISH (July 27, 1941): 1310 kc; 5 kw-D; 1 kw-N. DA-N. 1440 N. Meridian St., zone 2. Phone Melrose 4-6411. TWX IP 276. Indiana Broadcasting Corp. (acquired station Nov. 15, 1956). See Corinthian Stations in "Group Ownership." Also see "Newspaper Ownership."

Network CBS. Rep H-R Representatives.

C. Wrede Petersmeyer, pres; Robert B. McConnell, vp & gen mgr; Robert Ohleyer, station mgr; Bill Frosch, prog dir; Don Abbott, prom dir; Robert Capps, news dir; C. E. Wallace, chief engr.

WISH-FM (Oct. 22, 1961): 107.9 mc; 41 kw. Antenna height—910 feet. Same ownership and duplicates WISH 80% (approx.). Stereocast by multiplex.

WISH-TV: Tv companion station of WISH-AM-FM.

WXLW (March 1948): 950 kc; 5 kw-D, DA. 3003 Kessler Blvd., zone 22. Phone Walnut 5-6494. Radio Indianapolis Inc. (original owner).

Rep Eastman.

Lyman S. Ayres, pres; Robert D. Enoch, exec vp & gen mgr; Eugene Strack, asst mgr & coml mgr; Greg Smith, prog dir; Norbert Goetzinger, chief engr; William Anderson, news dir.

JASPER, Dubois County

WITZ (July 4, 1948): 990 kc; 1 kw-D, P. O. Box 167. Phone 678. Jasper on the Air Inc. (original owner).

Dr. G. E. Metzger, pres; Dennis J. Keller, gen mgr; William Bates, coml mgr; Jack Brandt, prog & news dir; Shirley Brenner, prom mgr; David Kennett, chief engr.

WITZ-FM (Nov. 1, 1954): 104.7 mc; 1.65 kw. Antenna height—280 feet. Duplicates WITZ 40% (approx.).

JEFFERSONVILLE, Clark County

WXVW (June 26, 1961): 1450 kc; 250 w. P. O. Box 354. Phone Butler 3-3577. Electrocast Inc. (original owner).

Keith L. Reising, pres & gen mgr; Ray Jenks, coml mgr; Bill Rough, prog dir; Charlie Ryle, news dir; Clarence Henson, chief engr.

KENDALLVILLE, Noble County

WAWK (Nov. 9, 1955): 1570 kc; 250 w-D, P. O. Box 47. Phone 347-2400. Noble De Kalb Broadcasting Co. (acquired station Aug. 1, 1957).

Weldon Cornell, pres; Paul L. King, vp & gen mgr; Fred Manahan, sec & prog dir; Walter Weaver, prom mgr; John Riddle, chief engr.

KOKOMO, Howard County

WFKO (FM) (Oct. 21, 1962): 100.5 mc; 1.6 kw. Antenna height—120 feet. Armstrong Landon Bldg. Phone 452-9845. Fidelity Broadcasting Co. Joseph P. Sweeney, gen mgr; P. A. Sweeney, prog dir; James L. Gregg, chief engr.

WIOU (July 16, 1948): 1350 kc; 1 kw, DA-2 (CP for 5 kw-D, 1 kw-N, DA-2). P. O. Box 732. Phone Gladstone 7-1194. Booth Broadcasting Co. (acquired station Oct. 15, 1956). See Booth Stations in "Group Ownership." Also see "Newspaper Ownership."

Network CBS. Rep Weed.

John L. Booth, pres; John Carl Jeffrey, gen mgr; Hugo Di Salvo, prog dir; Barry Rohde, news dir; Clarence Mills, chief engr.

LAFAYETTE, Tippecanoe County

WASK (1942): 1450 kc; 1 kw-D, 250 w-N. P. O. Box 880. Phone Gibson 7-2186. Lafayette Broadcasting Inc. (acquired station April 1957).

Rep Prestige.

Henry Rosenthal, pres & gen mgr; Richard A. Lingle, prog dir; Bert Freedman, news dir; George Williamson, chief engr.

WAZY (Nov. 28, 1959): 1410 kc; 1 kw-D. DA-D. 420 Columbia St. Phone Sherwood 2-5021. WAZY Radio Inc. (acquired station Jan. 1, 1960). Rep Pearson.

J. E. Willis, pres & gen mgr; Karl Anderson, prog dir; Nate Hazlett, chief engr.

LA PORTE, La Porte County

WL01 (1948): 1540 kc 250 w-D. P. O. Box 385. Phone 362-6144. La Porte County Broadcasting Inc. (original owner).

Rep Pearson.

Dee O. Coe, pres; Walter H. Olson, gen mgr; Robert Coffeen, prog dir; Ted Thorne, news dir; Charles E. Gustafson, chief engr.

LINTON, Greene County

WBTO (1953): 1600 kc; 500 w-D. State Highway 54. Linton Broadcasting Co. See Henry C. Sanders and Norman Hall Stations in "Group Ownership."

LOGANSPORT, Cass County

WSAL (Feb. 24, 1949): 1230 kc; 1 kw-D, 250 w-N. P. O. Box 399. Phone 3111. Logansport Broadcasting Co. (original owner).

Network MBS.

Glenn L. Miller, pres; Richard E. Jackson, gen mgr; Joseph A. WHer, coml mgr; Gene A. Waters, prog dir; Ernestine Ross, prom dir; Raymond Olsen, chief engr.

MADISON, Jefferson County

WORX (March 1956): 1270 kc; 1 kw-D, DA-D. Box 405. Phone 1270. Electronic Labs. Inc.

(original owner).

Network MBS. Rep Best.

Clarence E. Henson, pres; Richard D. Witty, gen mgr; Lloyd Walker, coml mgr; Graham Taylor Jr., prog dir & news dir; John Roof, prom mgr; Roger Bradley, chief engr.

WORX-FM (March 1950): 96.7 mc; 0.35 kw. Antenna height—290 feet. Duplicates WORX (above).

MARION, Grant County

WBAT (June 7, 1947): 1400 kc; 500 w-D, 250 w-N. (Cp 1 kw-D; 250 w-N). P. O. Box 1199. Phone North 4-6239. Marion Radio Corp. (acquired station Oct. 1, 1956).

Network ABC. Rep Everett-McKinney; C. E. Stevens.

Lester G. Spencer, pres; William C. Fowler, gen mgr; A. G. VonDielingen, coml mgr; Mel Strasser, prog dir; Bill Kniesly, prom mgr; Warren Arnett, chief engr.

WMRI (May 11, 1955): 860 kc; 250 w-D, DA-D. Pennsylvania St. Phone North 4-7396. WMRI Inc. (acquired station June 18, 1958). See "Newspaper Ownership."

Network: CBS. Rep Burn-Smith.

Gardner J. Thomas, pres; Frank Haas, gen mgr; Bob Wright, coml mgr; Don Tillman, prog dir; Bob Speeks, news dir; Robert Shively, chief engr.

WMRI-FM (Dec. 19, 1948): 106.9 mc; 31 kw. Antenna height—275 feet. Duplicates WMRI (above) during day, separate programming at night. Duplicates 80% (approx.).

MICHIGAN CITY, La Porte County

WIMS (August 1947): 1420 kc; 5 kw-D, 500 w-N, DA-2. Old Chicago Rd. Phone Triangle 4-5246. Northern Indiana Broadcasters Inc. (original owner).

Specialty programs: Negro, 1 hr.; Polish, 5 hrs., both wkly.

William N. Udell, pres & gen mgr; Al Halus, vp, sales; S. C. McDonnell, vp, prog; Robert E. Pfister vp, news & special events; Patricia A. Turk, prog dir; Henry Lange, news dir; Robert J. Schilling, chief engr.

MT. VERNON, Posey County

WPCO (Aug. 21, 1955): 1590 kc; 500 w-D. Phone Poplar 3-4484. Mt. Vernon Broadcasting Co. (original owner). See Henry C. Sanders & Norman Hall Stations in "Group Ownership."

Network Keystone.

H. C. Sanders, pres, co-owner & chief engr; Norman Hall, vp & co-owner; Courtney Smith, gen mgr; coml mgr & news dir; Evelyn Smith, prog dir; Ken Kessler, prom mgr.

MUNCIE, Delaware County

***WBST** (FM) (September 1960): 90.7 mc; 0.01 kw. Ball State Teachers College. Phone Atlas 4-8492. Ball State Teachers College (original owner).

Robert R. Smith, station dir.

***WLBC** (November 1926): 1340 kc; 1 kw-D, 250 w-N. P. O. Box 271. Phone Atlas 8-4403. Tri City Radio Corp. (original owner).

Network CBS. Rep Holman.

Don Burton, gen mgr; William F. Craig, prog & coml mgr; Fred Moore Hinshaw, news dir; Patrick S. Finnegan, chief engr.

WMUN (FM) (October 1946): 104.1 mc; 7.4 kw. Antenna height—240 feet. Duplicates WLBC (above).

WLBC-TV: Tv companion of WLBC and WMUN (FM) (above).

***WWHI** (FM) (1950): 91.5 mc; 0.01 kw. Wilson Jr. High School.

NEW ALBANY, Floyd County

***WNAS** (FM) (May 28, 1948): 88.1 mc; 0.8

kw. Antenna height—minus 32 feet. 1020 Vincennes St. Phone Whitehall 4-2216. Schools City of New Albany (original owner).

Specialty programs: French, 1½ hrs.; Spanish, 1½ hrs., both wkly.

Jerry D. Weaver, dir of radio production.

WOWI (1949): 1570 kc; 1 kw-D. P. O. Box 378. Phone Whitehall 4-2235. Kentuckiana Broadcasting Inc. (acquired station Feb. 28, 1962).

Network ABC. Rep Devney.

Allen Embury, pres & gen mgr; Ken Sorensen, sls mgr; Van Griffin, prog dir; Jerry Fordyce, news dir; Bud Stag, chief engr.

NEW CASTLE, Henry County

WCTW (Nov. 14, 1960): 1550 kc; 250 w, DA-2. R.R. #1. Phone Jackson 9-2600. WCTW Inc. (original owner). See "Newspaper Ownership."

Walter Chambers Jr, pres; Howard A. White, gen mgr; Miles Marshall, coml mgr; Jay Cunningham, prog dir; Don Mahlum, news dir; Jack Bennett, chief engr.

WCTW (FM) (Aug. 6, 1947): 102.5 mc; 4.5 kw. Antenna height—240 feet. Duplicates WCTW (above).

NORTH VERNON, Jennings County

WOCH (Jan. 8, 1955): 1460 kc; 1 kw-D. P. O. Box 46. Phone Fi. 6-3821. Dorrel Ochs (original owner).

Rep Hopewell.

Dorrel Ochs, pres; Charles R. Plummer, gen & coml mgr; Roger Smith, prog dir & prom mgr; Ken Cardew, news dir; Jimmie Ochs, chief engr.

WOCH (FM) (Oct. 15, 1962): 106.1 mc; 3.8 kw. Antenna height—175 feet. Duplicates WOCH 33% (approx.).

NOTRE DAME, St. Joseph County

***WSND-FM**: 88.9 mc; 0.01 kw. The University of Notre Dame Du Lac.

PERU, Miami County

WARU (Sept. 21, 1955): 1600 kc; 1 kw-D. Phone Gridley 3-4448. Wabash-Peru Broadcasting Co. (original owner).

Rep Devney.

Mrs. David Gee, pres; Richard W. Schultz, gen mgr; Ronald Cook, prog dir; John Stormer, chief engr.

PORTLAND, Jay County

WPGW (Jan. 14, 1951): 1440 kc; 500 w-D, DA. P. O. Box 608. Phone 1094. Glenn West (original owner).

PRINCETON, Gibson County

WRAY (Dec. 16, 1950): 1250 kc; 1 kw-D. P. O. Box 8. Phone Fulton 5-4861. Princeton Broadcasting Co. (original owner).

Rep Devney.

M. R. Lankford, owner & gen mgr; D. T. Critchfield, coml mgr; Stuart K. Lankford, prog dir; Richard Lankford, news dir; Lee Kennedy, chief engr.

WRAY-FM (May 15, 1960): 98.1 mc; 6.7 kw. Antenna height—400 feet. Duplicates WRAY (above).

WRAY-TV: Tv companion of WRAY-AM-FM (above).

RICHMOND, Wayne County

WGLM (FM) (Oct. 15, 1960): 96.1 mc; 32 kw. Antenna height—200 feet. 18 N. 9th St. Phone 2-6144. House of Sound Inc. (original owner). Sound Inc.

Richard N. Williams, pres & gen mgr; Jacqueline A. Williams, coml mgr; Charles (Ted) Richardson, chief anncr; Gordon R. Kelly, prom mgr; John H. Bohlen, pub affrs dir; Ronald J. Wickersham, chief engr.

WKBV (Sept. 27, 1926): 1490 kc; 1 kw-D, 250 w-N. 301 W. Main St. Phone 3-1156. Central Broadcasting Corp. (acquired station October 1942).

Specialty programs: Negro, 1 hr. wkly. Lester G. Spencer, pres & gen mgr; J. F. Wickemeyer, coml mgr; Bill Quigg, prog dir; Bill Woehrmann, prom mgr; Ted Westbrook, news dir; Lou Dunning, chief engr.

WKBV-FM (Dec. 17, 1960): 101.3 mc; 23 kw. Antenna height—280 feet. Same licensee as WKBV (above).

SALEM, Washington County

WSLM (Feb. 14, 1953): 1220 kc; 1 kw-D. P. O. Box 472. Phone 883-5750. Don H. Martin (original owner).

Reps Prestige Representation Org.; Kentucky Radio Sales (regional).

Don H. Martin, pres & gen mgr; Herbert L. Arms, coml mgr; Norma Smedley, prog dir; John Marver, account exec; Boyd Smedley, news dir; Darrell E. Dixon, chief engr.

WSLM-FM (July 1961): 98.9 mc (CP for 2.7 kw). Antenna height—165 feet. Duplicates WSLM (above).

SEYMOUR, Jackson County

WJCD (Nov. 4, 1949): 1390 kc; 1 kw-D. 1534 Ewing St. Phone Jackson 2-1390. Dr. Azra C. Baker (original owner).

Bob Shippee, gen & coml mgr; Howard Maudlin, chief engr.

WJCD-FM (Feb. 23, 1961): 93.7 mc; 5.6 kw. Antenna height—185 feet. Same licensee as WJCD (above).

SHELBYVILLE, Shelby County

WSVL (Jan. 14, 1961): 1520 kc; 250 w, DA-1. P. O. Box 385. Phone Express 8-9757. Shelby County Broadcasting Co. (original owner).

R. D. Ingram, pres; John A. Hartnett, gen mgr; James Brown, coml mgr; Scott Holmes, prog dir; Carl Kay, news dir; Bennie D. Colyer, chief engr.

SOUTH BEND, St. Joseph County

***WETL (FM)** (Nov. 17, 1958): 91.9 mc; 0.29 kw. Antenna height—43 feet. 620 W. Washington Ave. Phone Atlantic 8-4787. South Bend Community School Corp. (original owner).

L. L. Matthews, pres; Galon R. Miller, gen mgr; John Finster, prog dir; Robert Bell & Howard Uhrig, co-chief engr.

WJVA (December 1948): 1580 kc; 1 kw-D. P. O. Box 179. Phone Central 4-1111. TWX SB 8783. Booth Broadcasting Co. (acquired station August 1956). See Booth Stations in "Group Ownership" and "Newspaper Ownership."

Network MBS. Rep Gill-Perna. Specialty programs: Italian, 2 hrs.; Polish, 2 hrs., both wkly.

John L. Booth, pres; Frank Crosiar, gen mgr; Bernard Thomas, coml mgr; Jack McGirr, prog dir; Bob Nieder, prom dir; Stever Grundtner, chief engr; Gerald Halasz, news dir; Tom Hatala, farm dir; Louise Ottersen, women's dir.

WNDU (1944): 1490 kc; 1 kw-D, 250 w-N. P. O. Box 989, zone 24. Phone Central 3-7111. TWX SB 8773. Michiana Telecasting Corp. (acquired station 1955).

Network ABC. Rep Venard, Torbet & McConnell.

Rev. Theodore Hesburgh C.S.C., pres; Wm. Thomas Hamilton, gen mgr; Daniel Martin, coml mgr; Robert Nowicki, station mgr; John McCullough, prog dir; Walter Purcell, prom mgr; Robert Young, news dir; Bazil O'Hagan, chief engr.

WNDU-FM: 92.9 mc (CP for 20 kw. Antenna height—490 feet). Michiana Telecasting Corp. **WNDU-TV**: Tv companion of **WNDU**.

WSBT (June 1921): 960 kc; 5 kw, DA-2. 300 W. Jefferson, zone 1. Phone Central 3-3141. TWX SB 8762. South Bend Tribune (original owner). See "Newspaper Ownership."

Network CBS. Rep Raymer.

Specialty programs: Polish, 1½ hrs.; Hungarian, 1 hr., both wkly.

Franklin D. Shurz, pres; Arthur R. O'Neil, gen mgr; Wilbur R. Darch, coml mgr; Walter Sweitzer, prog dir; Norbert J. Gassensmith, gen mgr; Robert M. Hoyt, news dir; Scott M. Hagenau, chief engr; Justin R. Meacham, prod mgr.

WSBT-FM (Aug. 1, 1962): 101.5 mc (CP for 4.2 kw). Antenna height—960 feet.

TELL CITY, Perry County

WTCJ (Feb. 1, 1948): 1230 kc; 1 kw-D, 250 w-N. P. O. Box 237. Phone Kingsdale 7-2345. Tell City Broadcasting Co.

Network Keystone.

James R. Brewer, pres, prog dir & chief engr; Robert Cassidy, news dir.

TERRE HAUTE, Vigo County

WBOW (June 15, 1927): 1230 kc; 1 kw-D, 250 w-N. 303 S. 6th St. Phone Crawford 5034. Radio WBOW Inc. (acquired station May 15, 1957). See J. W. O'Connor Stations in "Group Ownership."

Network MBS. Rep Gill-Perna.

J. W. O'Connor, pres; Bob Karr, gen mgr; Karl Walwik, coml mgr; John Palmer, prog dir; Donna Bell, prom mgr; Martin Plascak, news dir; Frank Casteel, chief engr.

WMFT (May 23, 1958): 1300 kc; 500 w-D. P. O. Box 894. Phone Crawford 9618. Citizens Broadcasting Co. (acquired station July 21, 1959).

Network ABC.

Thomas S. Land, pres; Dick Barrett, mgr-sec; Harry Frey, coml mgr & news dir; Jack Beatty, prom mgr; Alfred R. Barrett, chief engr; Harry Weger, farm dir.

WPFR (FM) (September 11, 1962): 102.7 mc (CP 1.1 kw. Antenna height—26 feet). 150 South Harding Ave. Phone Crawford 6088. Paul Dean Ford (original owner).

Specialty programs: Netherlands, 1 hr; German, ½ hr; Italian (opera) 3 hrs; Negro, 1 hr; Canadian, 1 hr; Japanese, ½ hr.

Paul Dean Ford, gen mgr & chief engr; Stephen Albin, stn mgr; John Wellman, coml mgr; Eleanor Jean Ford, prog dir; Richard Graham, prom mgr; Joseph Bankoff, news dir.

WTHI (Jan. 6, 1948): 1480 kc; 1 kw, DA-1. 918 Ohio St. Phone Crawford 9418. TWX TH1. Wabash Valley Broadcasting Corp. (original owner).

Network CBS. Rep Venard, Torbet & McConnell.

Anton Hulman Jr., pres & gen mgr; Joseph R. Cloutier, exec vp & treas; Ben Falber Jr., vp & dir of opns; George A. Foulkes, vp in charge of sls; Russ Arnold, vp & chief engr.

WTHI-FM (October 1948): 99.9 mc; 7.4 kw. Antenna height—330 feet. Same address, licensee & staff as **WTHI** (above). Duplicates **WTHI** 9% (approx.).

WTHI-TV: Tv companion of **WTHI-AM-FM**.

WVTS (FM) (June 13, 1960): 100.7 mc; 3.87 kw. Antenna height—154 feet. P. O. Box 433. Phone Drexel 4605. William John Kulinski (original owner).

William John Kulinski, pres; Jerry W. Kulinski, gen mgr; R. P. Lacy, coml mgr; Greg Martin, prog dir; Fran Jones, prom mgr; Walter Stough, news dir; John Caraway, chief engr.

*. . . (FM) (not on air; target date unknown): 89.7 mc; 0.31 kw. Antenna height—130 feet. Indiana State College.

VINCENNES, Knox County

WAOV (Oct. 22, 1940): 1450 kc; 250 w (CP for 1 kw-D, 250 w-N). P. O. Box 161. Phone Tuxedo 2-6060. Vincennes Sun Co. (acquired station March 7, 1960). See "Newspaper Ownership."

Network MBS. Rep Pearson.

Howard N. Greenlee, pres; William Kepler, coml mgr; Austin M. Edmondson, news dir; John Cutshall, chief engr.

WABASH, Wabash County

***WSKS (FM)** (March 1953): 91.3 mc; 0.01 kw. Wabash High School. Phone 563-4676. School, City of Wabash.

James R. Oliver, gen mgr, prog dir & chief engr.

WARSAW, Kosciusko County

WRSW (1951): 1480 kc; 500 w, DA-2. (CP for 1 kw-D; 500 w-N, DA-2). Times Bldg. Phone Amherst 7-3111. Reub Williams & Sons Inc. (original owner). See "Newspaper Ownership."

C. Reuben Williams, sec-treas; William Mollenhour, mgr, coml mgr & news dir; Marie Snyder, prog dir; Jack Essenberg, prom mgr; Fred Gresso, chief engr.

WRSW-FM (1948): 107.3 mc; 34 kw. Antenna height—230 feet. Duplicates **WRSW** (above).

WASHINGTON, Daviess County

WAMW (January 1955): 1580 kc; 250 w-D. 4th & Main Sts. Phone Clearwater 4-4300. Washington Radio Inc. (acquired station August 1955). See "Newspaper Ownership."

Network ABC; Keystone. Rep Hopewell.

David A. Draper, pres; Joe Edwards, gen mgr; William T. Simpson, coml mgr; Eugene Cabel, prog dir; David Wittrock, news dir; Joe Fox, chief engr.

WFML (FM) (February 1948): 106.5 mc; 14 kw. Antenna height—320 feet. Duplicates **WAMW** (above).

WEST LAFAYETTE, Tippecanoe County

***WBAA** (April 4, 1922): 920 kc; 5 kw-D, 1 kw-N, DA-N. Hall of Music, Purdue University. Phone 92-2385. Purdue U. (original owner).

James S. Miles, dir, radio-tv; John D. Henderson, educational supervisor; John DeCamp, mgr; Ralph Townsley, chief engr.

In Terre Haute

All National Advertisers choose

WBOW

Number 1

In All Ratings

Any of the major ratings shows how WBOW travels into more Terre Haute and Vigo County homes than all other Terre Haute radio combined.

Number one all day, everyday. . . 24 hours a day.

Call Bob Karr

WBOW

Terre Haute

Represented by

Gill-Perna

1000 Watts

Non-Directional

IOWA

*Non-commercial

CALL COLLINS



Gene Randolph
Central Region Sales
First Ave. Bldg.
411 1st Ave. S.E.
Cedar Rapids, Iowa
Phone: Empire 5-8411

IOWA

ALGONA, Kossuth County

KLGA (1956): 1600 kc; 5 kw-D, DA-D. P. O. Box 47. Phone Cyprus 4-2475. KLGA Inc. (acquired station June 1, 1960).

Network Keystone.

Robert W. Behling, pres; George Allen, vp & gen mgr; Gordon K. Root, prog & prom dir; Dottie Greenberg, women's dir; Jerry Urdahl, farm dir; Harry C. Snyder, chief engr.

AMES, Story County

KASI (1949): 1430 kc; 1 kw-D. KASI Radio Center. Phone Cedar 2-3152. Wapello County Broadcasting Co. (acquired station April 1, 1961).

G. La Verne Flambo, pres; Dale Cowle, vp & gen mgr; James Orngard, stn mgr; Donald Bradley, news dir; Jack Grimes, chief engr.

WOI (1922): 640 kc; 5 kw-D (daytime special service authorization 1 kw specified hrs). Ames, Iowa. TWX 560. Iowa State U. (original owner).

Dr. James H. Hilton, pres; A. G. Woolfries, gen mgr; Donald D. Forsling, prog dir; Robert Clyde, news dir; Keith Ketcham, chief engr.

*WOI-FM (July 1, 1949): 90.1 mc; 16 kw. Antenna height—480 feet. Same licensee & staff as WOI (above).

WOI-TV: Commercial tv companion of *WOI-AM-FM.

ATLANTIC, Cass County

KJAN (1950): 1220 kc; 250 w-D. N. Olive St. Phone 243-3920. Nishna Valley Broadcasting Co. (acquired station May 23, 1955).

R. G. Faust, pres & coml mgr; Franklin G. Miller, gen mgr, sec-treas; Robert Einhaus, prog dir, news dir; Richard D. Neby, chief engr.

BOONE, Boone County

*KFGQ (1927): 1260 kc; 250 w-D. 924 W. 2nd St. Phone Ge 2-2092. Boone Biblical College. CP for 1 kw-D.

Lois Crawford, mgr.

*KFGQ-FM (1950): 99.3 mc; 0.31 kw. Antenna height—200 feet. Duplicates KFGQ (above).

KWBG (Jan. 15, 1950): 1590 kc; 1 kw-D, 500 w-N, DA-N. 813 Keeler St. Phone 432-1590. Boone Broadcasting Co. (original owner). See "Newspaper Ownership."

Network Keystone. Repts Keystone; Soderlund, Mary G. Garvey, pres; Harold Garvey, sec-treas; Victor A. Sayer, gen mgr; Milt White, chief engr.

BURLINGTON, Des Moines County

KBUR (July 1941): 1490 kc; 1 kw-D, 250 w-N. Roosevelt Ave. Phone Plaza 2-2701. R B Inc. (acquired station July 5, 1952).

Network ABC. Rep Webb.

David H. Steinle, gen mgr & vp; Willis E. Schwartz, coml mgr; Richard Mosena, prog dir; Thomas C. Holmquist, prom & sls mgr; Dick Scott, news dir; Cletus S. Paull, chief engr & farm dir.

CARROLL, Carroll County

KCIM (June 8, 1950): 1380 kc; 1 kw, DA-2. P. O. Box 431. Phone 4321. Carroll Broadcasting

Co. (original owner).

Rep Pearson (national); James D. Bowden (regional).

Leo R. Mayr, gen mgr; Lee Sandberg, coml mgr; Neil Trobak, news dir; Hugh Ryan, prom mgr; Roger Belke, chief engr.

CEDAR FALLS, Black Hawk County

KCFI (Feb. 2, 1958): 1250 kc; 500 w-D, DA-D. P. O. Box 157. Phone Colfax 6-1739. KCFI Inc. (acquired station May 14, 1961).

Network Tall Corn (regional). Repts Venard, Torbet & O'Connell, Inc.; James Bowden (Minneapolis).

Donald Blanchard & Harry Campbell, co-owners; W. C. Porsow, vp & gen mgr; Dean Claggett, coml mgr; Wayne Markland, chief engr.

*KTGF (FM) (Sept. 15, 1960): 88.1 mc; .01 kw. State College of Iowa. Phone Colfax 6-1721, Ext. 7272. State College of Iowa (original owner).

Herbert V. Hake, dir of radio & television, sta mgr; Paul W. Johnson, prog dir; Joseph Wasser, chief engr.

CEDAR RAPIDS, Linn County

KCRG (1947): 1600 kc; 5kw, DA-N. First & First SW. Phone Empire 4-4194. TWX 319-221-1166. Cedar Rapids Tv Co. (original owner). See "Newspaper Ownership."

Network ABC. Rep Advertising Time Sales (national); Soderlund Co. (Omaha).

Specialty programs: Czech, 2 hrs. wkly.

Joseph F. Hladky Jr., pres; Redd Gardner, gen mgr; Chuck Butler, sales mgr; Jim Young, prog dir; Edna A. Herbst, dir, prom & publ; Dave Carter, news edit; Lad Hlavaty, chief engr.

KCRG-TV: Tv companion of KCRG.

KHAK (July 1, 1961): 1360 kc; 1 kw-D, DA-D. 202 S.G.A. Bldg. Phone 365-9431. Northland Broadcasting Corp. (acquired station July 1, 1962). See Laird Stations in "Group Ownership." Repts Pearson (national); William Hurley, Mpls, Minn. (regional).

Carroll E. Crawford, pres; Fred Drewry, gen mgr; Joe Boyle, prog dir; Roger Alliman, news dir; Floyd Bartlett, chief engr.

KHAK-FM (July 1, 1962): 98.1 mc; 4.19 kw. Antenna height—240 feet. Same permittee as KHAK (above) but programs separately.

KLWW (August 1949): 1450 kc; 250 w 1225 First Ave., S.E. Phone Empire 3-8265. Black Hawk Broadcasting Co. (acquired station May 1, 1962). See Black Hawk Bctsg. Co. Stations in "Group Ownership."

Network MBS. Rep Avery-Knodel.

Ralph J. McElroy, pres; Bob Norris, gen mgr; Thomas L. Young, vp; George Patrick, prog dir; Edward M. Tink, chief engr.

WMT (1922): 600 kc; 5 kw, DA-N. Paramount Theatre Bldg. Phone Empire 4-0171. TWX CR 6111. American Broadcasting Stations Inc. (acquired station 1944).

Network CBS. Rep Katz.

Mrs. Helen S. Mark, pres; W. B. Quarton, exec vp; Kenneth L. Hastie, mgr; Beryl Starbuck, sales mgr; Dean Landfear, prog dir; Jim Bowermaster, prom mgr; Grant Price, news dir; George Hixenbaugh, chief engr.

WMT-TV: Tv companion of WMT.

CENTERVILLE, Appanoose County

KCOG (March 1, 1949): 1400 kc; 100 w. 1910 S. Main St. Phone 407. Hope Co. (acquired station Feb. 1, 1960).

Rep Bolles (New York); Bowden (Minneapolis); Soderlund (Omaha).

Leroy Okerlund, pres; Jerry Rhoads, gen mgr & chief engr; Ruth Hargrove, coml mgr; Carl Corbett, prog dir; Gene Logston, prom mgr; Gary Cline, sports & news dir.

CHARLES CITY, Floyd County

KCHA (November 1949): 1580 kc; 500 w-D. 300½ N. Main St. Phone Capitol 8-1321. Radio

Inc. (acquired station June 1957).

Rep Hopewell.

L. J. Bromberg, pres & gen mgr; Richard Snyder, coml mgr & prog dir; Bob Brown, news dir.

CHEROKEE, Cherokee County

KCHE (January 1953): 1440 kc; 500 w-D. P. O. Box 58. Phone Canal 5-2511. Cherokee Broadcasting Co. (original owner).

Rep Best.

Charles Reznikov, pres, gen mgr & prog dir; Quentin D. Davis, coml mgr; Dale Brodt, prom mgr; Dale Brodt, news dir; Sterling Heil, chief engr.

CLINTON, Clinton County

KCLN (Dec. 21, 1956): 1390 kc; 1 kw-D, DA-D. 514 S. 2nd St. Phone Chapel 3-2174. Valley Tv & Radio Inc. (acquired station Jan. 2, 1960).

Rep Gill-Perna.

Russell G. Salter, pres; Stanley B. Noyes, vp & gen mgr; Cecil Hamilton Jr., coml mgr; Roy V. Mann, station mgr; Donald G. Rhyne, prog dir & prom mgr; Ernest E. Martin, news dir; Milton Nicholas, chief engr.

KROS (1941): 1340 kc; 1 kw-D, 250 w-N. Jacobsen Bldg. Phone 242-1252. Clinton Broadcasting Corp. (original owner).

Network MBS; Tall Corn. Rep Venard, Torbet & McConnell; Bowden.

Specialty programs: German, 1¼ hrs. wkly. Bernard M. Jacobsen, pres & gen mgr; Darline Gordon, local coml mgr; Ray Danielson, prog dir; Lee White, news dir; Wm. Scott, chief engr; Gerald A. Parker, asst mgr.

KROS-FM (1947): 96.1 mc; 13 kw. Antenna height—400 feet. Duplicates KROS 33% approx.

COUNCIL BLUFFS, Pottawattamie County

KSWI (1947): 1560 kc; 1 kw-D. 120 S. Main St. Phone 322-4041. Nonpareil Broadcasting Co. (original owner). See "Newspaper Ownership."

Network ABC, Keystone. Rep Arthur Hagg.

Robert H. O'Brien, pres & gen mgr; David A. DoBell, coml mgr; Robert Hallgren, prog dir & chief engr; Clarence Hoovler, prom mgr; Walt Gibbs, news dir.

CRESTON, Union County

KSIB (Dec. 7, 1946): 1520 kc; 1 kw-D. P. O. Box 457. Phone 782-2155. Southwest Iowa Broadcasting Co. (original owner).

Network Iowa Tall-Corn. Rep Venard, Torbet & McConnell; Bowden.

Arden D. McKee, pres; E. M. Horning, gen mgr, prog dir & news dir; Wayne J. Hatchett, coml mgr & chief engr.

DAVENPORT, Scott County

KSTT (July 1946): 1170 kc; 1 kw, DA-2. 736 Federal St. Phone 326-2541. Quint Cities Broadcasting Co. (acquired station November 1955).

Network ABC. Rep Adam Young.

Frederick Epstein, pres, gen mgr & national sls mgr; James Watt, coml mgr; Dan Hibbs, news dir; Roger Miller, chief engr.

KWNT (September 1952): 1580 kc; 500 w-D. 1019 Mound St. Phone 326-4407. Robert W. & Oneita G. Schmidt.

Robert W. Schmidt, gen mgr.

WOC (February 1922): 1420 kc; 5 kw, DA-2. 805 Brady St. Phone 324-1661. TWX 954-1212. Tri-City Broadcasting Co. (original owner). See Palmer Stations in "Group Ownership."

Network NBC. Rep Peters, Griffin, Woodward.

Dr. D. D. Palmer, pres & treas; Paul A. Loyet, vp; William D. Wagner, sec; Raymond E. Guth, gen mgr; Donald L. Green, sls mgr; Paul G. Arvidson, chief engr; Robert Gifford, prog dir; Robert Frank, news dir; Richard Upp, prom dir.

WOC-FM (October 1948): 103.7 mc; 43 kw. Antenna height—860 feet. Duplicates WOC (above).

WOC-TV: Tv companion of WOC-AM-FM.

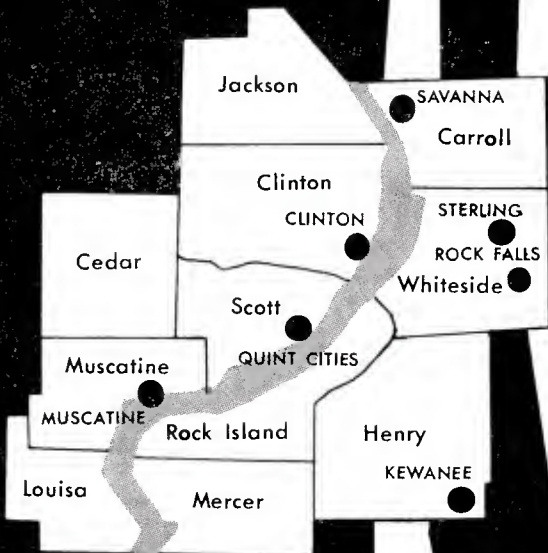
WOC

RATE CARD No. 19
Standard (local and national)
Effective October 1, 1962

QUINT-CITIES MARKET


Population 564,900*
Retail Sales \$709,665,000*
Effective Buying Income \$1,089,268,000*

* Sales management "Survey of Buying Power — 1962"



The Quint-City Metropolitan Area, located on the banks of the Mississippi, is a unique combination of cities in two states — five integral municipalities (Davenport and Bettendorf in Iowa; Rock Island, Moline and East Moline in Illinois). The Quint-Cities are as close together as the boroughs of New York.

Each of the counties within the WOC coverage area ranks in the top 18% of all the U. S. counties in gross farm income and three of the major farm machinery manufacturers are located here.



D. D. PALMER
President
W. D. WAGNER
Secretary
R. E. GUTH
General Manager
DONALD L. GREEN
Sales Manager
ROBERT GIFFORD
Program Director
R. W. UPP,
National Sales
Coordinator
WAYNE BLICK
Auditor

Since 1922

WOC

RADIO

AM - FM

Exclusive National Representatives
Peters, Griffin, Woodward, Inc.

Member: NAB and RAB

DECORAH, Winneshiek County

KDEC (May 1947): 1240 kc; 1 kw-D, 250 w-N. (Shares time with KWLC). 308½ W. Water St. Phone 382-4251. Scenic Broadcasting Co. (acquired station November 1951).

Verne Koenig, pres, gen mgr & prog dir; Kenneth Bjerke, coml mgr; Darrell Winkie, news dir; John Hibbard, chief engr.

***KWLC** (December 1926): 1240 kc; 250 w (CP for 1 kw-D, 250 w-N), shares time with KDEC. Luther College. Phone 382-3621, ext. 227. Luther College (original owner).

Specialty programs: Norwegian, ½ hr. wkly. Dr. Harold Svanoe, gen mgr.

DENISON, Crawford County

KDSN (April 11, 1956): 1580 kc; 500 w-D, DA-D. P. O. Box 337. Phone Amhurst 3-3141. Denison Broadcasting Co. (acquired station September 1956).

Walt Morrison, pres; Chester Martin, coml mgr; Don Uker, prog dir; Dale Eichor, chief engr.

DES MOINES, Polk County

KCBC (March 13, 1947): 1390 kc; 1 kw, DA-1. P. O. Box 1404, zone 5. Phone 277-4483. Fletcher-Mitchell Corp. (acquired station Aug. 1, 1958).

Network ABC. Rep Forjoe & Co. James I. Mitchell, pres; Claire E. Grant, vp & gen mgr; Robert D. Bunce, coml mgr; Don Purdy, prog dir; Richard Lemmon, news dir; Robert S. Brown, chief engr.

KDMI (FM): 97.3 mc; 115 kw. Antenna height—300 feet. Richards & Assoc. Inc. See Allman-Richards Stations in "Group Ownership."

***KDPS (FM)** (April 1, 1952): 88.1 mc; 5.2 kw. Antenna height—285 feet. 1800 Grand Ave., zone 14. Phone Atlantic 8-9511, ext. 211. Des Moines Independent & Community School Dist. (original owner).

James A. Sheldon, gen mgr; Elwin L. Basquin, prog dir.

***KDPS-TV**: Tv companion of KDPS (FM).

KIDA (1948): 940 kc; 10 kw-D, 5 kw-N, DA-2. 5th & Park Sts. Phone Atlantic 2-9191. Swanco Broadcasting Co. of Iowa. See Swanco Stations in "Group Ownership."

KNDR (FM): 94.9 mc; 3.2 kw. Antenna height—200 feet. New Directions Broadcasting Corp. (original owner).

KRNT (March 17, 1935): 1350 kc; 5 kw, DA-N. 9th & Pleasant Sts., zone 14. Phone Cherry 3-4141. TWX 279. Cowles Magazines & Broadcasting Inc. (original owner). See Cowles Stations in "Group Ownership." Also see "Newspaper Ownership."

Network CBS. Rep Katz. Luther L. Hill, pres; Robert W. Dillon, vp & gen mgr; Paul M. Elliott, natl sales mgr; William Hippee, local sales mgr; Joe Hudgens, prog dir; Guy Koenigsberger, adv & prom mgr; Russ Van Dyke, news dir; Charles F. Quentin, chief engr.

KRNT-TV: Tv companion of KRNT.

KSO (1921): 1460 kc; 5 kw, DA-N, 1910 Ingersoll, zone 14. Phone Cherry 3-0571. KSO Inc. (acquired station June 1958). See BFR Stations in "Group Ownership."

Rep H-R Representatives.

Larry Bentson, pres; Frank McGivern, gen mgr;

Bill Bentson, asst gen mgr & sales mgr; Dick Vance, prog dir & prom mgr; Max Rauer, news & sports dir; Homer Child, engineering supervisor.

KWKY (Feb. 2, 1948): 1150 kc; 1 kw, DA-2. 419 Locust St. Phone Cherry 4-0101. Tedesco Inc. (acquired station March 11, 1961).

Network MBS. Reps Gill-Perna; Bowden. Nicholas Tedesco, pres; Victor Tedesco, vp; Walter Martell, gen mgr; Shirley Strandholm, coml mgr; Smokey Smith, prog dir; Mike James, prom mgr; Connell Crawford, news dir; Lyle Newman, chief engr.

WHO (April 10, 1924): 1040 kc; 50 kw. 1100 Walnut St., zone 7. Phone Atlantic 8-6511. TWX DM 286. Central Broadcasting Co. (acquired station Feb. 14, 1930). See Palmer Stations in "Group Ownership."

Network NBC. Rep Peters, Griffin, Woodward. Dr. D. D. Palmer, pres & treas; Paul A. Loyet, vp & gen mgr; Wm. D. Wagner, sec; Robert H. Harter, sls mgr; Cecil C. Huntzinger, prog dir; John D. Shelley, news bureau mgr; Herbert H. Plambeck, farm service dir; Roy W. Pratt, chief engr.

WHD-FM (Feb. 1, 1948): 100.3 mc; 24 kw. Antenna height—690 feet. Same licensee & staff as WHO (above).

WHO-TV: Tv companion of WHO-AM-FM.

DUBUQUE, Dubuque County

KDTH (May 4, 1941): 1370 kc; 1 kw, DA-N (CP 5 kw-D, 1 kw-N, DA-N). 8th & Bluff Sts. Phone 583-7351. Telegraph Herald (original owner). See "Newspaper Ownership."

Network ABC; Tall Corn. Rep Venard, Torbet & McConnell; Bowden.

F. W. Woodward, pres; K. S. Gordon, gen mgr; A. C. Newburgh, coml mgr; Robert Gribben, prog dir; Gordon Kilgore, news dir; Donald Abitz, chief engr.

WDBQ (Oct. 30, 1933): 1490 kc; 1 kw-D, 250 w-N. Fischer Bldg. Phone 3-8241. WDBQ Broadcasting Co. (acquired station April 11, 1958).

Network MBS. Rep Pearson. Oswald Friend, pres; Phillip T. Kelly, gen mgr; Terry Dorsey, prog dir; Vaughn Gayman, news dir.

FAIRFIELD, Jefferson County

KMCD (March 3, 1958): 1570 kc; 250 w-D. P. O. Box 31. Phone 472-4191. RF Inc.

Network ABC. Rep Grant Webb. John P. Harris, pres; William W. Hansen, gen mgr; Robert E. Shunick, coml mgr; Don L. Picken, prog & news dir.

FORT DODGE, Webster County

KVFD (Dec. 24, 1939): 1400 kc; 1 kw-D, 250 w-N. Warden Bldg. Phone 573-4121. Northwest Broadcasting Co. (original owner).

Network MBS; Iowa Tall Corn. Rep Venard, Torbet & McConnell; Bowden; Soderlund.

Ed Breen, pres; James C. Dowell, gen mgr; Max Landes, coml mgr; Drexel Peterson, prog dir; Bill Higgins, prom mgr; Bob Dean, news dir; Dave Sinclair, chief engr.

KQTV (TV): Tv companion of KVFD.

KWMT (April 1956): 540 kc; 5 kw-D, DA. P. O. Box 220. Phone 8-4711. American Broadcasting Stations Inc. (acquired station November 1957).

Rep Everett-McKinney; Katz. Mrs. Helen Mark, pres; Wm. B. Quarton, exec vp; Burns Nugent, gen mgr; James W. Maurer, coml mgr; Deane Johnson, prog dir; Tom Danaher, news dir; Roy Chase, chief engr.

FORT MADISON, Lee County

KXGI (Feb. 6, 1948): 1360 kc; 1 kw-D. Marquette Bldg. Phone Drake 2-1241. Talley Broadcasting Co. (acquired station May 1, 1960).

Specialty programs: Spanish, 1 hr. wkly. Hayward L. Talley, pres; Al M. Farber, gen

mgr; Michael E. Farrell, coml mgr; Richard Specht, news dir; Dale Spangler, farm dir; Mark L. Banks, chief engr.

GRINNELL, Poweshiek County

KGRN (Nov. 1, 1957): 1410 kc; 500 w-D. P. O. Box 67. Phone 236-6106. Mitchell Broadcasting Co. (acquired station Feb. 1, 1960).

Network Keystone. Reps Pearson; Soderlund. Forrest J. Mitchell Jr., pres & gen mgr; James K. Crawford, coml mgr; Max Stevens, prog dir & chief engr; Dale Dutt, news dir.

INDEPENDENCE, Buchanan County

KDUR (Dec. 10, 1959): 1220 kc; 250 w-D. 209½ First St., East. Phone Dewey 4-2249. Plains Broadcasting Corp. (original owner).

INDIANOLA, Warren County

KBAB (under construction, target date not known): 1490 kc; 100 w. James R. & Barbara J. Roberts Co.

IOWA CITY, Johnson City

KXIC (June 7, 1948): 800 kc; 1 kw-D, DA. P. O. Box 571. Phone 338-1181. Johnson County Broadcasting Corp. (original owner).

Network Iowa Tall Corn. Reps Venard, Torbet & McConnell; Bowden.

Scott Swisher, pres; Gene Claussen, gen mgr & coml mgr; Bob Shellady, prog dir; F. M. Broders, loc sls mgr & prom mgr; Paul Smith, news dir; Elliott Full, chief engr.

***WSUI** (1919): 910 kc; 5 kw, DA-2. Phone 338-0511. State U. of Iowa (original owner).

Carl H. Menzer, gen mgr; Lawrence Walcoff, prog dir; E. F. Andrews, news dir; S. J. Ebert, chief engr.

***KSUI (FM)** (1940): 91.7 mc; 17.5 kw. Antenna height—90 feet. Same licensee and staff as WSUI (above).

IOWA FALLS, Hardin County

KIFG (July 19, 1962): 1510 kc; 500 w-D. 308½ Stevens St., Box 919. Phone 648-4281. Iowa Falls Broadcasting Corp. (original owner).

H. A. Skeet Preston, gen mgr, prog dir, prom mgr; George Vest, coml mgr; Steve Steffa, news dir; Dave Koob, chief engr.

KEOKUK, Lee County

KOKX (1947): 1310 kc; 1 kw-D, 500 w-N, DA-2. Hotel Iowa Bldg. Phone 524-5410. Keokuk Broadcasting Co. (original owner).

Network MBS; Tall Corn. Rep Venard, Torbet & McConnell; Bowden (regional).

Harold W. Stadler, pres; Robert W. Erickson, gen mgr; Don McKee, coml mgr; Ronald Westby, prog dir; Joe Malkin, news dir; Leo Mott, chief engr.

KNOXVILLE, Marion County

KNIA (1960): 1320 kc 500 w-D, DA-D. P. O. Box 243. Phone Victor 2-3161. Mitchell Broadcasting Co. (original owner).

Network Keystone. Rep Pearson. Forrest J. Mitchell Jr., pres; Robert C. Betts, vp & gen mgr; Bill Noel, coml mgr; Larry Todd, prog dir; Dan Yates, prom mgr.

LE MARS, Plymouth County

KLEM (Oct. 12, 1954): 1410 kc; 1 kw-D. Le-Mars, Iowa. Phone 546-4121. KLEM Inc. (acquired station July 6, 1961).

Rep Bolles. Paul W. Olson, pres & gen mgr; Gene Van Grouw, coml mgr; Bob Larson, prog dir, prom mgr & chief engr; Don Wilson, news dir.

HAMILTON-LANDIS & ASSOCIATES, Inc.
NATIONWIDE MEDIA BROKERS
WASHINGTON, D. C., CHICAGO, DALLAS, SAN FRANCISCO
SELL **MORE**
RADIO & TELEVISION STATIONS
IN THE MIDWEST—NEAREST OFFICE IS—
1714 TRIBUNE TOWER, CHICAGO 11
DELAWARE 7-2754

MAQUOKETA, Jackson County

KMAQ (Aug. 26, 1958): 1320 kc; 500 w-D. 136½ Main St. Phone Olive 2-2426. Jackson County Broadcasting Co. (original owner).

Network Keystone.

Nathan Goetz, pres; Dennis Voy, gen mgr; C. H. Beck, coml mgr; Bill Longman, prog dir; Don Peterson, news dir; Ray E. Shields, chief engr.

MARSHALLTOWN, Marshall County

KFIB (June 2, 1923): 1230 kc; 250 w (CP 1 kw-D, 250 w-N). 133 E. Main St. Phone 3361. Marshall Electric Co. (acquired station April 18, 1947). See "Newspaper Ownership."

Reps Venard, Torbet & McConnell; Bowden (regional).

John W. Norris, pres; William P. White, gen mgr; William C. Doll, coml mgr; Dale Smith, prog dir; Allan N. Schrick, news dir; Herbert G. Anderson, chief engr.

MASON CITY, Cerro Gordo County

KGLO (Jan. 17, 1937): 1300 kc; 5 kw, DA-N. Second & Penn Sts. Phone Garden 3-2540. TWX MY 8383. Lee Radio Inc. (original owner). See Forward Group in "Group Ownership." Also see "Newspaper Ownership."

Network CBS. Rep Advertising Time Sales. Lee P. Loomis, pres; Herbert R. Ohrt, exec vp & gen mgr; Lloyd D. Loers, coml mgr; Doug Sherwin, prog dir; Ken Kew, dir of public service; Roger Sawyer, chief engr; Al Heinz, farm dir; Walter Rothschild, natl sales mgr.

KGLO-TV: Tv companion of KGLO-AM.

KRIB (1958): 1490 kc; 250 w. 402 19th St., S.W. Phone Garden 4-1276. Western Broadcasting Co. (acquired station Jan. 6, 1961).

Rep Gill-Perna.

Peter A. Barnard, pres; James R. Duryea, gen mgr & coml mgr; Don Frost, prog dir; Shirley Ott, prom mgr; Tom Anthony, news dir; Jerry Eide, chief engr.

KSMN (March 1, 1948): 1010 kc; 1 kw-D. 5 W. State. Phone Garden 3-8634. Land O' Corn Broadcasters Inc. (acquired station May 9, 1956).

Rep Venard, Torbet & McConnell.

Donald F. Blanchard, pres; Harry Campbell, gen mgr, coml mgr & prom mgr; Hubert Marshall, chief engr & prog dir; Stu Grummon, news dir.

MUSCATINE, Muscatine County

KWPC (Jan. 5, 1947): 860 kc; 250 w-D. Mulberry and Houser. Phone Amherst 3-2442. Muscatine Broadcasting Co. (original owner).

Network Tall Corn. Rep Venard, Torbet & McConnell; James Bowden (Minneapolis, Iowa & Omaha).

Specialty programs: Spanish, 1 hr. wkly.

George J. Volger, partner & gen mgr; Vince Beckey, coml mgr; Marion Templeman, prog dir; Joseph Colangelo, news dir; Dave McGowan, chief engr.

KWPC-FM (February 1948): 99.7 mc; 0.78 kw. Antenna height—290 feet. Duplicates KWPC (above) during day; separate programming at night. Duplicates KWPC 60% (approx.).

NEWTON, Jasper County

KCOB (Sept. 15, 1955): 1280 kc; 1 kw-D. P. O. Box 190. Phone Py 2-5262. Richard C. Brandt (original owner).

Network Keystone.

Richard C. Brandt, pres; Blean A. Calkins, gen mgr & coml mgr; Max Bennington, farm dir; Jerry Renaud, news dir; Robert Preston, chief engr.

OELWEIN, Fayette County

KOEL (July 1950): 950 kc; 1 kw-D, 500 w-N, DA-2. 109 S. Frederick Ave. Phone 283-1234. Hawkeye Broadcasting Inc. (acquired station Sept. 1, 1961). See Stuart Stations in "Group Ownership."

Network Tall Corn. Rep Venard, Torbet & McConnell; Bowden.

Richard W. Chapin, exec vp; Dale Wood, gen mgr; James Knight, prom mgr; Dick Petrik, news dir; Clinton Knapp, chief engr.

OSKALOOSA, Mahaska County

KBOE (Nov. 15, 1950): 740 kc; 250 w-D. P. O. Box 518. Phone Orchard 3-3493. Oskaloosa Broadcasting Co. (original owner).

Network Tall Corn. Rep Venard, Torbet & McConnell.

E. G. Wenrick, pres; Glen Stanley, gen mgr & coml mgr; Les Wright, prog dir & prom mgr; John Halligan, news dir; William Brubaker, chief engr.

OTTUMWA, Wapello County

KBIZ (April 1, 1944): 1240 kc; 1 kw-D, 250 w-N. New Union Bank Bldg. Phone Murray 2-7588. Wapello County Broadcasting Co. (acquired station August 1, 1958).

Network CBS. Rep D-O Sales Service.

G. LaVerne Flambo, pres; Dale Cowle, exec vp & gen mgr; Ruth Jannusch, women's dir; Bud Chaldy, news dir; John Reardon, prog dir; Howard Dybedock, chief engr.

KLEE (Aug. 1, 1954): 1480 kc; 500 w-D. 422 W. Second St. Phone Murray 2-7551. WPFA Radio Inc. See J. W. O'Connor Stations in "Group Ownership."

Rep Walker-Rowatt.

William O'Conner, pres; John E. Karr, gen mgr; Larry Sheppard, asst mgr; Dwaine Pearson, sales dir; Neil Ingle, prog dir.

PELLA, Marion County

***KCUJ (FM)**: (June 2, 1961): 89.1 mc; .01 kw. Central College. Phone Mayfair 8-3480. Central College (original owner).

William F. Thompson, prog dir.

PERRY, Dallas County

KDLS (May 10, 1961): 1310 kc; 500 w-D, DA. P. O. Box 28. Phone Homestead 5-5357. Perry Broadcasting Co. (original owner).

Network Keystone.

G. E. Whitehead, pres; Tom Quinlan, gen mgr & prog dir; Jack Turnbull, coml mgr; Bill Zollman, news dir, farm dir & chief engr.

SHELDON, O'Brien County

KIWA (Oct. 27, 1961): 1550 kc; 500 w-D. Citizens State Bank Bldg. Phone Fairview 4-2597. Eider C. Stangland (original owner).

Specialty programs: Dutch, 1 hr. wkly.

E. C. Stangland, owner & gen mgr; Wallace Stangland, stn mgr & sls mgr; Larry Rider, prog dir.

SHENANDOAH, Page County

KFNF (1924): 920 kc; 1 kw-D, 500 w-N. 407 Sycamore St. Phone 1302. KFNF Broadcasting Corp. (acquired station Oct. 17, 1959).

Rep Bolling.

Nicholas Tedesco, pres; George W. Diefenderfer Jr., gen mgr; Donald W. Johnson, prog dir; Merrill Langfitt, farm dir.

KMA (Aug. 12, 1925): 960 kc; 5 kw, DA-N. Lowell & Elm St. Phone 192. TWX 144. May Broadcasting Co. (original owner).

Network ABC. Rep Petry.

Edward W. May, pres; Owen L. Saddler, exec vp & gen mgr; Anthony J. Koelker, mgr; Charles F. Bunn, coml mgr; Dean Naven, prog dir & news dir; Duane Modrow, prom mgr; Don Burrichter, chief engr.

SIoux CITY, Woodbury County

KDVR (FM) (Feb. 6, 1961): 97.9 mc; 3 kw. Antenna height—300 feet. 6700 Correctionville Road, zone 6. Phone 2-3332. Wolff Broadcasting Corp. (original owner).

Edwin C. Wolff, pres; John B. Wolff, gen mgr & sls mgr; Daniel E. Wolff, news dir & prom mgr; Karen D. Wolff, chief engr.

KMNS (1949): 62D kc; 1 kw, DA-2. P. D. Box 177. Phone 8-0628. Siouxland Broadcasting Inc. (acquired station June 16, 1958). See Stuart Stations in "Group Ownership."

Rep Raymer; Soderlund (Omaha).

James Stuart, pres; Robert Jenkins, gen mgr; Phil Maher, prog dir & chief engr; Don Miller, news dir.

KSCJ (1927): 1360 kc; 5 kw, DA-N. P. O. Box 118. Phone 5-7993. Perkins Brothers Co. (original owner). See "Newspaper Ownership."

Network ABC. Rep Hollingsbery.

Eugene T. Flaherty, gen mgr; Elizabeth Sammons, prog dir; Jean Harraday, news dir; Ernest Kruger, chief engr.

KTIV (TV): Tv companion of KSCJ.

KTRI (1938): 1470 kc; 5 kw, DA-2. 400 Commerce Bldg. Phone 8-0165. Sioux City Broadcasting Co. (original owner). See Newspaper Ownership."

Rep Everett-McKinney.

John C. Kelly, pres; Lennon Kelly, gen mgr; M. D. Burgess, news dir; Sam Seldon, chief engr.

SPENCER, Clay County

KICD (December 1942): 1240 kc; 1 kw-D, 250 w-N. P. D. Box 631. Phone 1240. Iowa Great Lakes Broadcasting Co. (acquired station April 1945).

Rep Venard, Torbet & McConnell; Bowden (regional).

Ben B. Sanders, pres & gen mgr; Jack W. Wedel, coml mgr; Chet Andrews, prog dir; T. L. Shumate, prom mgr; Richard Gorelick, news dir; Eldon Kanago, chief engr.

STORM LAKE, Buena Vista County

KAYL (November 1948): 990 kc; 250 w-D. Park Bldg. Phone Regent 2-3520. Cornbelt Broadcasting Co. (original owner).

Network Keystone.

Oscar Grau, pres; Paul R. Benson, gen mgr; Aleda Horner, coml mgr; Andy Lynn, prog mgr.

KAYL-FM (February 1949): 101.5 mc; 17.5 kw. Antenna height—370 feet. Duplicates KAYL (above).

WASHINGTON, Washington County

KCII (Nov. 12, 1961): 1380 kc; 500 w-D. P. O. Box 370. Phone Olympia 3-2113. Washington Home & Farm Radio Inc. (original owner).

George J. Volger, pres; Roy A. Hodges, gen mgr; Jerry J. Johnson, chief engr.

WATERLOO, Blackhawk County

***KNWS**: 1090 kc; 1 kw-D. Phone Adams 3-3108. Northwestern College (acquired station 1953). See Northwestern College Stations in "Group Ownership."

Dr. Curtis Akenson, pres; Spencer Bower, dir of radio; James Anderson, prog coord; Don Malley, chief engr.

KWWL (November 1947): 1330 kc; 5 kw, DA-2. Insurance Bldg. Phone 234-4404. TWX WX 7517. Black Hawk Broadcasting Co. (original owner). See Black Hawk Broadcasting Stations in "Group Ownership."

Network MBS. Rep Avery-Knodel.

R. J. McElroy, pres; Thomas L. Young, vp; Richard V. Taber, gen mgr; Dick Greene, news dir; Edward M. Tink, dir of engr.

KWWL-TV: Tv companion station of KWWL.

KXEL (1942): 1540 kc; 50 kw, DA-N. Highway 281 East. Phone Adams 3-3371. TWX 7559. KXEL Broadcasting Co. (acquired station Nov. 7, 1958). See Cy N. Bahakel Stations in "Group ownership."

Network ABC. Rep Bolling.

Specialty programs: Negro, 3 hrs. wkly.

Cy N. Bahakel, pres; Al Laval, gen mgr; Don Kassner, chief engr; Charley Trussell, prog dir; Clayton Scott, prom mgr; Don Ramsell, news dir.

KXEL-FM (under construction, target date not known): 105.7 mc; 3.6 kw. Antenna height—200 feet. Same ownership as **KXEL** (above).

WAVERLY, Bremer County

***KWAR** (FM) (Sept. 15, 1951): 89.1 mc; 0.01 kw. Wartburg College. Phone 1404. Wartburg Normal College of the American Lutheran Church (original owner).

Verle Reinicke, gen mgr; Terry Havel, prog dir; Gary Baumann, news dir; Ronald Brigham, chief engr; Dr. Edwin T. Sandberg, advisor.

KWVY (May 6, 1958): 1470 kc; 1 kw-D, DA-D. P. O. Box 307. Phone 1470. Cedar Valley Broadcasting Co. (original owner).

John W. Talbot, pres & gen mgr; George Serbus, coml mgr; William Struyk, prog dir; Jerry Meyer, news dir; Dwaine Brewington, chief engr.

WEBSTER CITY, Hamilton County

KJFJ (Feb. 6, 1950): 1570 kc; 250 w-D. P. O. Box 222. Phone Temple 2-1410. Triangle Broadcasters Inc. (acquired station Jan. 1, 1958).


Rep Bolles.

D. D. (Don) Treu, pres & gen mgr; G. D. Warland, prog dir; Aldis Hendrickson, chief engr.

KANSAS

*Non-commercial.

CALL COLLINS



Jack Chenoweth
628 South Rock Hill Road
St. Louis, Missouri
Phone: Woodland 1-2284

ARKANSAS CITY, Cowley County

KSOK (Jan. 1, 1947): 1280 kc; 1 kw-D, 100 w-N. P. O. Drawer 917. Phone Hillcrest 2-5400. KSOK Broadcasting Co. (original owner). See Stauffer Publication Stations in "Group Ownership." Also see "Newspaper Ownership."

Oscar S. Stauffer, pres; S. C. Thompson, vp & gen mgr; Earl Clayton Jr., prog & sports dir; Mel Haines, news dir; Wayne Owens, chief engr.

ATCHISON, Atchison County

KARE (July 26, 1939): 1470 kc; 1 kw DA-1. Fifth & Kansas Ave. Phone Emerson 7-1470. KARE Inc. (acquired station Jan. 22, 1950).

Rep Walton.

Paul H. Buening, pres & coml mgr; James M. Griffith, gen mgr; sec-treas; Edwin S. Arthur, news dir; L. D. Winegardner, chief engr.

CHANUTE, Neosho County

KCRB (Nov. 17, 1952): 1460 kc; 1 kw-D. P. O. Box 132. Phone Hemlock 1-3700. James R. & Barbara J. Roberts (acquired station July 1, 1961). See Cecil W. Roberts Stations in "Group Ownership."

HAMILTON-LANDIS
& ASSOCIATES, Inc.
NATIONWIDE MEDIA BROKERS
WASHINGTON, D. C., CHICAGO, DALLAS,
SAN FRANCISCO

SELL MORE

RADIO & TELEVISION STATIONS
IN THE MIDWEST—NEAREST OFFICE IS—
1714 TRIBUNE TOWER, CHICAGO 11
DELAWARE 7-2754

Network Keystone. Rep Hopewell.

Specialty programs: Spanish, ½ hr. wkly. James R. Roberts, pres; Glen A. Halbe, gen mgr; Sherrolyn Webb, prog dir; James R. Fehr, prom mgr.

COFFEYVILLE, Montgomery County

KGGF (1930): 690 kc; 10 kw-D, 5 kw-N, DA-2. 306 W. 8th St. Phone Clinton 1-3800. TWX CFVL 8106. Midwest Broadcasting Co. (acquired station Oct. 15, 1947): See Seaton Stations in "Group Ownership" and "Newspaper Ownership."

Network ABC. Rep Weed Radio.

Richard M. Seaton, pres; Robert L. Pratt, sec, gen mgr & prom mgr; E. B. Spoonamore, coml mgr; Richard S. Embody, prog dir; Harold Springer, news dir; J. Sarto Jaminet, chief engr.

COLBY, Thomas County

KXXX (August 1947): 790 kc; 5 kw-D. Highway 25, South. Phone Hobart 2-3305. TWX Colby 8484. Western Plains Broadcasting Co. (acquired station June 1949).

Rep H. R. Reps.

Don Searle, chmn of bd; Bill Martin, pres; Ed Mason, exec vp; Bill Moore, vp for sales; Don Secord, asst mgr; G. W. (Doc) Embree, prog dir; V. L. Lynch, chief engr.

CONCORDIA, Cloud County

KNCK (Feb. 6, 1954): 1390 kc; 500 w-D. P. O. Box 531. Phone 1414. General Broadcasting Co. (original owner).

Network Keystone.

W. F. Danenbarger, pres, gen mgr & news dir; Oscar W. Allen, vp, prog mgr, coml mgr & sec; Don E. Sasnett, chief engr.

DODGE CITY, Ford County

KEDD (June 9, 1961): 1550 kc; 1 kw, DA-D. Route #2. Phone Hunter 3-7151. Seward County Broadcasting Co. (original owner). See Alf M. Landon Stations in "Group Ownership."

Alf M. Landon, pres; Gene Courtney, gen mgr & chief engr; Pete Charlton, coml mgr; Kay Hutchinson, prog dir; Fred Miller, news dir.

KGNO (July 1, 1930): 1370 kc; 5 kw-D, 1 kw-N, DA-N. 705 Second Ave. Phone Hunter 3-3151. TWX DC 96. Dodge City Broadcasting Co. (original owner). See "Newspaper Ownership."

Reps Pearson; Soderlund.

Jess Denious Jr., pres; Sherwood R. Parks, gen mgr; Izzy Salm, coml mgr; Herschel Holland, prog dir; Don Mills, traf mgr; Don Hopkins, news & farm dir; A. L. Stewart, chief engr.

KTVC (TV): Tv companion of KGNO.

EL DORADO, Butler County

KBTO (Nov. 16, 1953): 1360 kc; 500 w-D. P. O. Box 550. Phone Davis 1-5880. El Dorado Broadcasting Co. (original owner.)

Rep. Indie Sales.

James Platt, gen & coml mgr; Richard K. Burch, station mgr; Bob Lutz, prom mgr; Carmina Platt, women's dir; Al Diller, news dir; Jay Williams, chief engr.

EMPORIA, Lyon County

***KSTE** (FM) (Feb. 25, 1958): 88.7 mc; 0.01 kw. Phone Dickens 2-5000, ext. 234. Kansas State Teachers College.

Delmar Hilyard, dir of radio-tv.

KVOE (Jan. 21, 1939): 1400 kc; 250 w. P. O. Box 369. Phone Dickens 2-1400. Bluestem Broadcasting Co. (acquired station Aug. 1, 1957).

Rep Grant Webb.

Edward J. McKernan Jr., pres & gen mgr; Edward J. McKernan III, sec-treas & sales mgr; Charles Stark, opns mgr & chief engr; Robert Duggan, news dir.

FAIRWAY, Johnson County

KUDL (not on air; target date unknown): 1380

kc; 5 kw-D, 500 w-N, DA-2 (L 1 kw, Kansas City). Heart of America Broadcasting Inc.

FORT SCOTT, Bourbon County

KMDO (Oct. 8, 1954): 1600 kc; 500 w-D. P. O. Box 72. Phone 2545. Fort Scott Broadcasting Co. (acquired station Feb. 1, 1960). See Lloyd C. McKenney Stations in "Group Ownership."

Network Keystone; Magic Circle.

Lloyd C. McKenney, pres; Jim McKenney, gen mgr; Charles Stephens, coml mgr; Bill Hurst, prog dir; Jim Ross, news dir; James Fronkier, chief engr.

GARDEN CITY, Finney County

KIUL (May 20, 1935): 1240 kc; 1 kw-D, 250 w-N. 509 Main St. Phone Bridge 6-3251. KIUL Inc. (acquired station Jan. 1, 1953). See "Newspaper Ownership."

Network NBC, Keystone.

Robert Wells, pres & gen mgr; Joe Tennesen, coml mgr & chief engr; Tony Jewell, prog dir, news dir; Mary Connors, prom mgr.

KNCO (1948): 1050 kc; 1 kw-D. P. O. Box 798. Phone Bridge 6-4366. Ark-Valley Broadcasting Co. (acquired station 1949).

Reps Holman; Grey.

Ellsworth Sherman, pres; O. D. Carmichael, vp & gen mgr; Joe Taylor, prog dir & asst mgr; Art Wilson, news dir; Eugene Kissingner, chief engr.

KNCO-FM (not on air; target date unknown): 97.3 mc; 11 kw. Antenna height—230 feet. Same licensee as **KNCO** (above). Will duplicate AM 60% (approx.).

GOODLAND, Sherman County

KLOE (1947): 730 kc; 1 kw-D. 17th & Broadway. Phone Twin Oaks 9-2309. KLOE Inc. (acquired station Nov. 1, 1960). See KAYS Inc. Stations in "Group Ownership."

Rep Holman; John McGuire (Denver).

Ross Beach Jr., pres; Kay Melia, gen mgr; Gilber LaPorte, coml mgr; Don Gill, prog dir; Dwight Look, prom mgr; Jack Everton, news dir; Wayne Nelson, chief engr.

KWHT-TV: Tv companion of KLOE.

GREAT BEND, Barton County

KVGB (March 10, 1937): 1590 kc; 5 kw, DA-N. 2007 17th St. Phone Gladstone 3-4317. KVGB Inc. (acquired station November 1948). See "Newspaper Ownership."

Rep Hollingbery.

Helen T. Coogan, pres; Grover C. Cobb, vp & gen mgr; Robert D. Hilgendorf, asst gen mgr; Sherwood Parks, coml mgr; Ray Beals, prog dir; James Heaton, news dir; Gilbert Hanzlicek, chief engr.

HAYS, Ellis County

KAYS (Oct. 15, 1948): 1400 kc; 250 w. P. O. Box 695. Phone Market 4-2578. KAYS Inc. (original owner). See KAYS Inc. Stations in "Group Ownership."

Rep Hal Holman.

Ross Beach Jr., pres; Robert E. Schmidt, vp & gen mgr; Bob Churchill, coml mgr; Bob Templeton, prog dir; Bob Christian, prom mgr; Keith Cummings, news dir; Don Hobelman, chief engr.

KAYS-TV: Tv companion of KAYS.

HUTCHINSON, Reno County

KMAH (FM) (Nov. 30, 1961): 99.1 mc; 110 kw. Antenna height—490 feet. P. O. Box 231. Phone Mohawk 2-6481. Norman E. Kightlinger (original owner).

Rep Spot Time; Eugene F. Gray.

Norman E. Kightlinger, pres; Robert D. Hanna, vp & gen mgr; Scot McCullough, prog dir; Dale Heckel, chief engr.

KWBW (May 28, 1935): 1450 kc; 1 kw-D, 250 w-N. P. O. Box 1026. Phone Mohawk 2-4486. Nation's Center Broadcasting Co. (acquired station Nov. 12, 1956).

Network NBC, Keystone. Rep Devney.
Fred L. Conger, pres & gen mgr; Richard L. Steinbeck, coml mgr; Richard K. Cornish, prog dir; Richard C. Fraley, news dir; Franz A. Smith, chief engr.

KWHK (Nov. 1, 1946): 1260 kc; 1 kw-D, 500 w-N, DA-2. 525 N. Main St. Phone Mohawk 5-4461. KWHK Broadcasting Co. (acquired station August 1960).

Rep Spot Time; Eugene Gray.
William L. Mitchell, pres; David R. Mackey, vp & gen mgr; William H. (Hod) Humiston, coml mgr; Buddy Carter, prog & news dir; Dave Kupka, opns dir; John Robbins, chief engr.

INDEPENDENCE, Montgomery County

KIND (Dec. 8, 1947): 1010 kc; 250 w-D. P. O. Box 357. Phone Edison 1-3000. Central Broadcasting Inc. (original owner).

Network Keystone.
Nels Rupard, pres & coml mgr; James Goodman, gen mgr; Dave Zeigler, news dir.

IOLA, Allen County

KALN (July 25, 1961): 1370 kc; 500 w, DA-D. P. O. Box 383. Phone 1017. Iola Broadcasting Co. (original owner). See McKenney Stations in "Group Ownership."

Network Keystone; Magic Circle.
Lloyd C. McKenney, owner; S. Welcome Stanton, gen mgr & prog dir; Maynard Sloan, coml & prom mgr; Sheila Sloan, news dir; Jerry Johnston, chief engr; Iris Stanton, women's dir.

JUNCTION CITY, Geary County

KJCK (May 15, 1949): 1420 kc; 1 kw-D. 724½ N. Washington St. Phone Cedar 8-3165. Junction City Broadcasting Co. (original owner).
Rep Indie Sales.

R. L. Weir Jr., pres & gen mgr; H. Pat Powers, adv & prom mgr; Temple K. Spencer, prog dir; Robert Silva, news dir; Royce Baerg, chief engr; Florence Whitebread, women's edit; John Fish, farm dir.

KANSAS CITY, Wyandotte County

KCKN (1925): 1340 kc; 250 w (CP for 1 kw-D, 250 w-N). P. O. Box 1165, zone 17. Phone Fairfax 1-3200. Cy Blumenthal (acquired station Feb. 8, 1957).

Rep Weed Radio.
Specialty programs: Spanish, 1 hr. wkly.
Cy Blumenthal, owner; Edwin J. Charles, gen mgr; Glen George, coml mgr; Harry Becker, prog dir; Ron Rhea, prom mgr; Dick DeWitt, news dir; Marvin Bredemeier, chief engr.

KCKN-FM (Oct. 1, 1962): 94.1 mc; 20 kw. Antenna height—195 feet. Same ownership as KCKN (above). Stereocast by multiplex.

KCJC (FM) (Nov. 1, 1959): 98.1 mc; 63 kw. Antenna height—285 feet. 6230 Eby, Merriam. Phone Randolph 2-2505. Futura Music Inc. (original owner).

Specialty programs: German, ½ hr. wkly.
Ruben Sell, pres; Patrick E. Sportsman, gen mgr; E. L. (Ernie) Johnson, coml mgr; Barry Witschner, prog dir; Ross Jay, prom mgr.

LAWRENCE, Douglas County

*KFKU (1924): 1250 kc; 5 kw, DA-N, S-WREN Topeka. U. of Kansas. Duplicates programming originated by KANU (FM) below.

*KANU (FM) (Sept. 15, 1952): 91.5 mc; 108 kw. Antenna height—660 feet. Stereocast by multiplex. U. of Kansas. Phone Viking 3-2700, ext. 382. U. of Kansas (original owner).

W. Clarke Wescoe, chancellor, U. of Kansas; R. Edwin Browne, dir; Mildred Seaman, prog dir; Glenn Price, prod mgr; Tom Hedrick, news & sports dir.

KLWN (Feb. 22, 1951): 1320 kc; 500 w-D. Rt. 5. Phone Viking 3-1320. Lawrence Broadcasters Inc. (original owner).

Rep Indie Sales.

Arden Booth, gen mgr; Harry Hulse, prog dir; Bob Guest, news dir; Earl Sundbye, chief engr.

LEAVENWORTH, Leavenworth County

KCLO (1948): 1410 kc; 5 kw, DA-D. P. O. Box 70. Phone Mutual 2-1410. KCLO Inc. (acquired station July 1959). See George Basil Anderson Stations in "Group Ownership."

Network Keystone. Rep Best.
George Basil Anderson, pres & gen mgr; Lee Pemberton, coml mgr; Bob Potter, bus mgr & prog dir; Robert Snyder, news dir; Albert Ortman, chief engr.

KCLO-FM (not on air; target date unknown): 98.9 mc; 37 kw. Antenna height—185 feet. Same ownership as KCLO above.

LIBERAL, Seward County

KLIB (Sept. 15, 1960): 1470 kc; 500 w-D. Box 856. Phone Main 4-2556. The Plains Enterprises Inc. (acquired station Jan. 3, 1962).

Network Keystone.
John B. Gray, pres & gen mgr; Mary McAmis, sls mgr; Jim Berry, prog dir; Chuck Downs, news dir; Clyde Michaels, chief engr.

KSCB (July 25, 1948): 1270 kc; 1 kw-D (CP for 1 kw-D, 500 w-N, DA-N). P. O. Box K. Phone Main 4-3891. Seward County Broadcasting Co. (original owner). See Alf M. Landon Stations in "Group Ownership."

Rep Hopewell.
Alf M. Landon, pres; Leon S. Salathiel, gen mgr; Mark Shor, coml mgr; Dick Stedman, prog dir; Mel Grummert, news dir; Alvin Peters, chief engr.

MANHATTAN, Riley County

KMAN (June 1950): 1350 kc; 500 w-D. P. O. Box 391. Phone Prescott 8-4451. Manhattan Broadcasting Co. (original owner). See Seaton Stations in "Group Ownership." Also see "Newspaper Ownership."

Fred A. Seaton, pres; Lowell E. Jack, gen mgr & treas; Tom Rees, coml mgr; Charles Howe, prog dir; Russ Gibson, prom mgr; Raleigh Smith, news dir.

*KSAC (Dec. 1, 1924): 580 kc; 5 kw-D, 500 w-N (ST-WIBW). Nichols Gymnasium, Kansas State U. Jefferson 9-2211, ext 259. Kansas State U. (original owner).

Dr. James A. McCain, pres; Jack M. Burke, mgr; Frank E. Jones, sports & farm dir; Ralph S. Titus, sp affrs; Betty L. Norris, women's dir; Howard T. Hill Jr., news dir.

*KSDB-FM (1950): 88.1 mc; 0.01 kw. Nichols Gym, Kansas State U. Phone Jefferson 9-2211. Kansas State U. (original owner). Same licensee and staff as KSAC (above).

*KSAC-TV: Tv companion of KSAC and KSDB-FM (above).

MARYSVILLE, Marshall County

KNDY (July 15, 1956): 1570 kc; 250 w-D. P. O. Box 390. Phone Hillcrest 3-4361. Wyman N. & Willa M. Schnepf (acquired station April 1, 1960).

Reps Hopewell; Soderlund.
Wyman N. Schnepf, gen mgr; Leo Swiatt, coml mgr; Virginia J. Weiss, prog dir; Bruce A. Weiss, news dir; Willa M. Schnepf, chief engr.

McPHERSON, McPherson County

KNEX (Jan. 4, 1949): 1540 kc; 250 w-D. P. O. Box 186. Phone Chapel 1-1504. K. R. Krehbiel (acquired station Sept 26, 1952). See "Newspaper Ownership."

Network Keystone. Rep Hopewell.
K. R. Krehbiel, pres; Claude Hughes, mgr & chief engr; Morris Heitschmidt, coml mgr.

MISSION, Johnson County

KBEA (October 1957): 1480 kc; 1 kw, DA-D. P. O. Box 424. Phone Hedrick 2-1480. Radio Station KBKC Inc. (acquired station Nov. 1, 1959). See Public Radio Stations in "Group Ownership."

Rep Broadcast Time Sales Inc.
Lester Kamin, pres; Thomas A. Howard, gen mgr.

NEWTON, Harvey County

KJRG (May 24, 1953): 950 kc; 500 w-D. P. O. Box 77. Phone Atwater 3-5150. KJRG Inc. (acquired station July 1959). See George Basil Anderson Stations in "Group Ownership."

Network Keystone. Rep Hopewell.
Specialty programs: German, 1 hr. wkly.
George Basil Anderson, gen mgr & pres; Roy Lichtenberger, coml mgr; Bob Snyder, bus mgr, prog dir & chief engr; Gene Price, news dir.

KJRG-FM (1959): 92.1 mc; 0.25 kw. Antenna height—225 feet. Same ownership as KJRG (above). Duplicates 45% (approx.).

OTTAWA, Franklin County

KOFO (Sept. 24, 1949): 1220 kc; 250 w-D. P. O. Box 46. Phone Cherry 2-1220. Ottawa Broadcasting Co. (acquired station Dec. 1, 1954).

Rep Hopewell.
Roderick B. Cupp & Edwina W. Cupp, partners; Roderick B. Cupp, gen mgr; Ronald G. Reed, coml mgr; Larry Kraft, prog dir; Burton H. Brewer, news dir; Donald D. Willis, chief engr.

KOFO-FM (March 1, 1962): 95.7 mc; 6.7 kw. Antenna height—138 feet. Same ownership as KOFO above.

*KTJD-FM (May 1951): 88.1 mc; .01 kw. Ottawa Univ. (original owner).

PARSONS, Labette County

KLKC (1948): 1540 kc; 250 w-D. P. O. Box 696. Phone Garfield 1-6400. Community Broadcasting Co. (acquired station February 1954).

Richard R. Combs, pres, gen mgr, news dir & chief engr; Eugene L. Joslin, coml mgr & prog dir.

*KPPS-FM (March 7, 1960): 91.1 mc; .01 kw. Parsons Junior College. Phone Garfield 1-5090. Board of Education (original owner).

Specialty programs: French, 5 hrs. wkly.
Eugenia Harrison, gen mgr.

PHILLIPSBURG, Phillips County

KKAN (Dec. 31, 1959): 1490 kc; 250 w-SH. P. O. Box 337. Phone 1070. North Central Broadcasting Inc. (original owner).

Guy Christian, pres, gen mgr & coml mgr; Bob Hermes, asst mgr; Guy Ward, prom mgr; Eddie Sherman, news dir; Ann Christian, women's dir; Vaughn Jupe, chief engr.

PITTSBURG, Crawford County

KOAM (Oct. 11, 1937): 860 kc; 10 kw-D, 5 kw-N, DA-N. P. O. Box F. Phone Adams 1-7200. Pittsburg Broadcasting Co. (original owner). See "Newspaper Ownership."

Network NBC. Reps Hollingbery; Grey.
E. V. Baxter, pres; John O. Bartlow, gen mgr & sales mgr; Jack Bateman, sports dir; Marge Bartlow, prog dir; Larry Ferguson, farm dir; Don Blythe, news dir; Leo Stafford, chief engr.

KOAM-TV: Tv companion of KOAM.

KSEK (1947): 1340 kc; 250 w (CP 1 kw-D, 250 w-N). P. O. Box 610. Phone Adams 1-2800. KSEK Broadcasting Co. (original owner). See "Newspaper Ownership" and Stauffer Publications Stations in "Group Ownership."

Network Keystone; Magic Circle. Rep Avery-Knodel.

Oscar S. Stauffer, pres; James C. Treat, gen & coml mgr & chief engr; Mike Treps, prog dir; John Hayden, prom mgr; Ted Shearer, news dir.

PRATT, Pratt County

KWNS (Nov. 20, 1962): 1290 kc; 5 kw-D, 500 w-N, DA-2. P. O. Box 403. Phone Greenwood 2-5581. Wilmer E. Huffman (original owner).

Wilmer E. Huffman, gen mgr; Jo Ann Huffman, prog dir; Clarence Evans, chief engr; Ted Hite, sports dir.

KWSK (Oct. 29, 1952): 1570 kc; 250 w-D. Phone Greenwood 2-4405. Clem Morgan (original owner).

Network Keystone.
Clem Morgan, gen mgr; Ray Godfrey, coml mgr; A. R. Morgan, prog dir; Larry Waggoner, chief engr.

RUSSELL, Russell County

KRSL (Jan. 11, 1956): 990 kc; 250 w-O. P. O. Box 666. Phone Hudson 3-3121. KILO Broadcasting Co. (acquired station Sept. 1, 1958).

Fred L. Thompson, owner & gen mgr; Rich Oumler, coml mgr; Alice Graham, continuity dir & prom mgr; Ray Poole, prog dir; Jean Becker, women's dir.

SALINA, Saline County

KAFM (FM): 99.9 mc; 3.6 kw. Antenna height—125 feet. United Bldg. Phone Taylor 3-4631. Salina F-M Inc.

KFRM: 550 kc; 5 kw, DA-O. P. O. Box 1188. Phone Taylor 3-4611. KFRM Inc. (acquired station Aug. 28, 1961).

Network ABC. Rep Weed.
Norman E. Kightlinger, pres; Calvin A. Haworth, gen mgr; Tom Brennan, prog dir; George Langshaw, news dir; Gary Farhner, chief engr; Don Youngkin, farm dir.

KSAL (May 28, 1937): 1150 kc; 5 kw, OA-N. Box 180. Phone Taylor 3-3701. Salina Broadcasting Inc. (acquired station Feb. 11, 1959). See Stuart Stations in "Group Ownership."

Network MBS. Rep Raymer.
James Stuart, pres; R. W. Chapin, exec vp; Robert M. McKune, gen & coml mgr; Chuck Nichols, prog dir & prom mgr; Harry Perkins, news dir; Oon Englehardt, chief engr.

KSRI (not on air; target date unknown): 910 kc; 500 w, OA-O. Salina Radio Inc.

SCOTT CITY, Scott County

KFLA (not on air; target date unknown): 1310 kc; 500 w-D. The Broadcasters of Scott City. See Anderson Stations in "Group Ownership."

TOPEKA, Shawnee County

KEWI (July 1949): 1440 kc; 5 kw-O, 1 kw-N, OA-2. 916½ Kansas Ave. Phone Central 3-1336. Midland Broadcasters Inc.

Rep Gill-Perna.
Fred P. Reynolds, pres, gen mgr & coml mgr; Warren F. Rhyner, vp; Robert F. Russell, prog dir.

KTOP (July 1947): 1490 kc; 250 w. P. O. Box 1490. Phone Central 4-3444. KTOP Broadcasting Inc. (acquired station May 1, 1961).

Network MBS. Rep Weed; Clark Brown.
Charles B. Axton, pres; Charles B. Axton II, vp & gen mgr; Merle Blair, coml mgr; Bob Harris, prog dir; Bob Barber, stn mgr; Johnny Ford, news dir; Oave Axton, chief engr.

KTOP-FM (May 29, 1960): 100.3 mc; 3.3 kw. Antenna height—225 feet. Same licensee & staff as KTOP (above) except Bob Harris, fm prog dir. Programming separate from KTOP.

WIBW (May 8, 1927): 580 kc; 5 kw, DA-N. P. O. Box 119. Phone Crestwood 2-3456. TWX TK 8647. Topeka Broadcasting Assn. Inc. (acquired station Jan. 1957). See Stauffer Publications Stations in "Group Ownership" and "News paper Ownership."

Network CBS. Rep Avery-Knodel.
Oscar S. Stauffer, pres; Thad M. Sandstrom, gen mgr; Hilton Hodges, station mgr; Bob Kearns, sales mgr; Martin Gray, prog dir; Jerry Holley, prom mgr; Olaf Soward, news dir; Paul Winders, engineering mgr.

WIBW-FM (Sept. 1, 1961): 97.3 mc; 41 kw. Antenna height—880 feet. Same licensee as WIBW (above).

WIBW-TV: Tv companion of WIBW-AM-FM.

WREN (January 1926): 1250 kc; 5 kw, OA-N (S-KFKU). 1001 Fillmore St. Phone Central 2-0505. WREN Broadcasting Inc. (acquired station November 1952). See Alf M. Landon Station in "Group Ownership."

Network ABC.
Rep Hollingbery.
Alf M. Landon, pres; Max G. Falkenstien, gen mgr; Paul W. Oixson, coml mgr; Bob Richmond, prog dir; Bonnie J. Purnell, prom mgr; Catherine Brandenburg, news dir; Al J. Keberlein, chief engr.

WICHITA, Sedgwick County

KAKE (October 1947): 1240 kc; 250 w. P. O. Box 1240. Phone Whitehall 3-4221. TWX WI 228. KAKE-TV & Radio Inc. (original owner).

Reps Gene Gray (Kansas City); Venard, Torbet & McConnell (N.Y.).

Mark H. Adams, pres; Martin Umansky, gen mgr; Dale W. McCoy Jr., station mgr; Stuart Melchert, prog dir; Paul Threlfall, news mgr; Harold H. Newby, chief engr.

KAKE-TV: Tv companion station of KAKE.

KCMB-FM (Oct. 10, 1962): 107.3 mc; 30 kw. Antenna height—300 feet. Stereocast by multiplex. 6400 N. Hillside, zone 19. Phone Sherwood 4-1685. James F. Kramer (original owner).

James E. Kramer, pres, gen mgr & coml mgr; Prof. Joshua Missal & James Gould, prog dir; James F. Kramer, prom mgr & chief engr.

KFDI (Sept. 1923): 1070 kc; 10 kw-O, 1 kw-N, OA-N. P. O. Box 1402. Temple 8-3377. TWX WI-296. Wichita Great Empire Broadcasting Inc. (acquired station Aug. 1, 1962).

Bernice L. Lynch, pres; Ron B. Blue, gen mgr; Jack Austin, chief engr.

KFH (May 26, 1922): 1330 kc; 5 kw, OA-N. KFH Bldg, Market & William Sts. Phone Amherst 2-4491. The Radio Station KFH Co. (original owner). See "Newspaper Ownership."

Network CBS. Rep Blair.
John Rigby, pres; M. M. Murdock, exec vp; Thomas P. Bashaw, gen mgr; Robert Adams, sls mgr; David J. Hanks, prom dir; George Ooyle, news dir; Jerry Bates, chief engr.

KFH-FM (Sept. 19, 1948): 100.3 mc; 11 kw. Antenna height—410 feet. Ouplicates KFH (above).

KLEO (1936): 1480 kc; 5 kw-D, 1 kw-N. OA-2. 255 N. Broadway. Phone Whitehall 3-0255. Swanco Broadcasting of Kansas Inc. (acquired station Oct. 1, 1961). See Swanco Broadcasting Stations in "Group Ownership."

Network MBS. Rep Eastman.
Edward A. Montray, vp & gen mgr; Donald J. O'Malley, coml mgr; Marc Alan, prog dir; Robert O. Freeman, prom mgr; Jack Barr, news dir; Earl Russell, chief engr.

***KMUW (FM)** (April 29, 1949): 89.1 mc; 22 kw. Antenna height—140 feet. U. of Wichita, zone 11. Phone Murray 2-1382. The Municipal University of Wichita (original owner).

Specialty programs: French, 3½ hrs. wkly.
Robert Allan Sallee, gen mgr; Phillip Bugg, prog & news dir; Michael J. Kucharo, prom mgr; James L. Farrington, chief engr.

KSIR (Aug. 1, 1958): 900 kc; 250 w. DA-O. P. O. Box 933. Phone Whitehall 2-3253. KSIR Inc. (original owner).

Rep Spot Time Sales.
Mack Sanders, pres; K. W. Pyle, gen mgr & chief engr; Crawford Clark, coml mgr; Hiram Higsby, prog dir; Herk Pushbroom, prom mgr; Don Cammeron, news dir.

KWBB (April 1, 1951): 1410 kc; 5 kw-O, 1 kw-N, OA-2. P. O. Box 486, zone 1. Phone Temple 8-3331. Wichita Beacon Broadcasting Co. (original owner).


Rep Hollingbery; Clarke Brown.
J. Milton Hall, vp, gen mgr & prog dir; Harold H. Hale, coml & prom mgr; Jim Setters, news dir; Cliff Koch, chief engr.

KWBB-FM (Oct 1, 1962): 101.3 mc; 10.5 kw. Antenna height—440 feet. Same licensee as KWBB (above). Programming separate from KWBB. Stereocast by multiplex.

KENTUCKY

*Non-commercial

CALL COLLINS



John Stanbery
Box 325
Gatlinburg, Tenn.
Phone: 436-5497

ALBANY, Clinton County

WANY (Oct. 25, 1958): 1390 kc; 1 kw-O. P. O. Box 158. Phone 387-3351. Albany Broadcasting Co. (original owner).

Network Keystone. Rep Kentucky Radio Sales.
Cecil Speck, pres; Welby Hoover, gen mgr & coml mgr; Darrell Speck, prog dir; Rebecca Peters, prom mgr; Joe Peters, chief engr & news dir.

ASHLAND, Boyd County

WCMI (1935): 1340 kc; 1 kw-O, 250w-N. P. O. Box 949. Phone 324-6111. WCMI Inc. (acquired station Feb. 1, 1960). See Kincaid Stations in "Group Ownership."

Network CBS. Rep Hollingbery.
Ralph G. Worster, pres; O. C. Halyard Jr., gen mgr; Mike Slagel, coml mgr; Bill Campbell, prog dir & news dir; Loretta Halyard, prom mgr; Bob Gilmore, chief engr.

WCMI-FM (1948): 93.7 mc; 2.75 kw. Antenna height—200 feet. Duplicates WCMI (above).

WTCR (August 1954): 1420 kc; 5 kw-O. P. O. Box 848, Ashland, Ky., & Box 2031, Huntington, W.Va. Phone 324-7131 Ashland & Jackson; 5-7272 Huntington. (acquired station August 1955). See Connie B. Gay Stations in "Group Ownership."

Network ABC.
Connie B. Gay, bd chmn; Naseeb S. Tweel, pres & gen mgr; Jane E. Trimmer, exec vp; Edwin F. Walters, chief engr.

BARBOURVILLE, Knox County

WBVL (Dec. 13, 1955): 950 kc; 1 kw-O. Phone Lincoln 6-4129. Brown Radio & Tv Co. (original owner).

Dwight L. Brown, gen mgr; Homer L. Jackson, coml mgr; L. D. Johnson, chief engr.

BARDSTOWN, Nelson County

WBRT (December 1954): 1320 kc; 1 kw-D. 216 N. 3rd St. Phone Fieldbrook 8-3943. Lawrence W. Adams (acquired station March 1956). Rep Kentucky Radio Sales.

Lawrence W. Adams, owner & mgr; Oon Allen, coml mgr & chief engr.

BENTON, Marshall County

WCBL (Dec. 13, 1954): 1290 kc; 5 kw-O. P. O. Drawer 7. Phone 527-2581. Purchase Broadcasting Co. (original owner).

Network Keystone. Rep Continental.
Shelby McCallum, gen mgr & news dir; Martine Vance, coml mgr; Jim Martin, prog dir; Roger Oowdy, prom mgr; Walter Wilson, chief engr.

BOWLING GREEN, Warren County

WBGK (Nov. 24, 1959): 1340 kc; 250 w. P. O. Box 900. Phone 842-1638. Bowling Green Broadcasting Co. (original owner).
Rep Kentucky Radio Sales.

Robert L. Proctor, pres & gen mgr; Odis Blanton, coml mgr; Gene Holly, prog dir; Jean Roark, prom mgr; Jerry Goad, news dir; Tom Teague, chief engr.

WKCT (Nov. 1, 1947): 930 kc; 1 kw-D, 500 w-N, DA-N. P. O. Box 930. Phone Victor 3-4325. Daily News Broadcasting Co. (original owner). See "Newspaper Ownership."

Network ABC. Rep Pearson.
J. Ray Gaines, pres; Alvis H. Temple, gen mgr; Hank Brosche, coml mgr; Jack Eversole, prog mgr & news dir; Jimmy Wooley, farm dir; Joann Rudolph, women's features; Haro Durham & Jack Hendrick, co-chief engr.

WLBJ (June 1940): 1410 kc; 5 kw-D, 1 kw-N, DA-2. Cemetery Road. Phone Victor 3-3212. Bowling Green Broadcasters Inc. (acquired station January 1956). See Cy Bahakel Stations in "Group Ownership."

Network MBS. Rep Burn-Smith.
Cy N. Bahakel, pres; Bob Proctor, vp & gen mgr; Bud Tyler, prog dir; Sonya Donaldson, prom mgr; Dean Maggard, news dir; Bud Tyler, chief engr.

CAMPBELLSVILLE, Taylor County

WTGO (1948): 1450 kc; 1 kw-D, 250 w-N. 116 W. Main St. Phone 380. Taylor County Broadcasting Co. (original owner).

Network Keystone. Rep Best; Kentucky Radio Sales (regional).
Specialty programs: Negro 1 hr wkly.
H. T. Parrott, pres; Redman L. Turner, gen mgr; Thomas Kerr, asst gen mgr, coml mgr & prog dir; Larry E. Nunn, news dir; Harvey Kingsbury, chief engr.

CENTRAL CITY, Muhlenberg County

WMTA (February 1955): 1380 kc; 500 w-D. P. O. Box 31. Phone 818. Central City-Greenville Broadcasting Co. (original owner). See "Newspaper Ownership."

Rep Kentucky Radio Sales.
Amos E. Stone, pres & gen mgr; Ernie Allen, coml mgr; Billy Joe Stone, chief engr.
WNES (Jan. 1, 1955): 1050 kc; 500 w-D. P. O. Box 512. Phone 1000. Muhlenberg Broadcasting Co. (original owner).
Network Keystone. Rep Kentucky Radio Sales.
Andy Anderson, pres; Ronald L. Beane, gen mgr & coml mgr; Charles Stovall, prog dir; Ligon McDonald, news dir; Robert J. Beane, chief engr.

WNES-FM (Dec. 18, 1956): 101.9 mc; 21.5 kw. Antenna height—215 feet. Duplicates WNES (above).

COLUMBIA, Adair County

WAIN (Aug. 1, 1951): 1270 kc; 1 kw-D. 430 Main St. Phone 384-2411. Tri-County Broadcasting Corp. (original owner).

Network Keystone. Reps Economy Network; Kentucky Radio Sales.
John B. Horton, pres & gen mgr; Ray Doss, asst gen mgr; Edwin R. Cundiff, coml mgr; Fred Massey, prog dir; Lewis M. Owens, tech dir.

CORBIN, Whitley County

WCTT (1947): 680 kc; 1 kw, DA-N. Kentucky & Monroe Sts. Phone 1071. Corbin Times-Tribune Inc. (original owner). See "Newspaper Ownership."

Network Keystone. Rep C. K. Beaver.
J. Springer Robinson, pres; John L. Crawford, sec-treas & gen mgr; Arthur Grunewald, stn & coml mgr; Archie Wyatt, prog dir; Jack McCoy, prom mgr & news dir; Charles Sulfridge, chief engr.

WYGO (Nov. 23, 1961): 1330 kc; 5 kw, DA-D. P. O. Box 535. Phone 3006. Tri-County Broadcasting Co. (original owner).

Reps Gene Bolles; Kentucky Radio Sales.
Specialty programs: Negro, 14 hrs. wkly.
Don Mills, gen mgr; Tom Mills, coml mgr; Hugh Delk, prog dir; Barbara H. Miles, news dir; Everett Lawson, chief engr.

COVINGTON, Kenton County

WZIP (See Cincinnati, Ohio).

CUMBERLAND, Harlan County

WCMP (1951): 1280 kc; 1 kw-D. P. O. Box 955, zone 4. Phone 589-4623. Cumberland City Broadcasting Inc. (acquired station Nov. 1, 1957).

Rep Kentucky Radio Sales.
Elmo Mills, pres; Jack Mills, gen mgr; Bob Sturgill, coml mgr.

CYNTHIANA, Harrison County

WCYN (Sept. 1, 1956): 1400 kc; 250 w. Pike & Walnut Sts. Phone 1480. WCYN Radio Inc. (original owner).

Network Keystone.
Estil R. Anderson, pres & chief engr; Lawrence McGill, gen mgr; Mrs. Helen Williams, coml mgr; Walter Turner, prog dir & news dir.

DANVILLE, Boyle County

WHIR (Oct. 2, 1947): 1230 kc; 1 kw-N; 250 w-N. P. O. Box 632. Phone 236-2711. WHIR Inc. (original owner).

Rep Holman; Kentucky Radio Sales.
Ray Holbrook, pres & gen mgr; C. R. Colclough, coml mgr; Raymond L. Ramsey, prog dir; Charlie Huddleston, chief engr.

ELIZABETHTOWN, Hardin County

WIEL (Oct. 1, 1950): 1400 kc; 1 kw-D; 250 w-N. P. O. Box 347. Phone Rockwell 5-2144. Elizabethtown Broadcasting Co. (original owner).

Network Keystone. Rep Best.
J. W. Hodges, pres; Walter D. Huddleston, gen mgr; Calvin C. Skaggs, coml mgr; Thomas E. Skinner, prog dir; William Earle, news dir; Thomas M. Baldwin, chief engr.

EMINENCE, Henry County

WSTL (June 1, 1956): 1600 kc; 500 w-D. P. O. Box 147. Phone Vinewood 5-4111. Victor M. Bellamy (acquired station July 29, 1959).

Reps Continental Radio Sales; Kentucky Radio Sales.
Charles L. Troutman, gen mgr & chief engr; George Troutman, stn mgr; Vivian M. Troutman, prog dir; Mary B. Lewter, coml mgr.

FORT KNOX, Hardin County

WSAC (Oct. 29, 1955): 1470 kc; 1 kw-D. P. O. Box 70. Phone Elgin 1-3121. Fort Knox Broadcasting Corp. (original owner).

Rep Prestige Representation Org. (PRO).
Byron E. Cowan, pres & gen mgr; Joseph R. Cowan, coml mgr; Robert T. Davis, ops mgr; Ed Van Hook, news dir; Robert M. Fouts, chief engr.

FRANKFORT, Franklin County

WFKY (February 1946): 1490 kc; 250 w (CP for 1 kw-D, 250 w-N). Radio Bldg., Main St. Phone Capitol 3-8281. Frankfort Broadcasting Co. (original owner). See Kincaid Stations in "Group Ownership."

Network MBS. Rep Hollingbery.
Ken Hart, exec vp; C. A. (Bud) McClain, gen mgr; Loren Hooker, coml mgr; Harvey Moore, prog dir; Larry Jay, chief engr.

FRANKLIN, Simpson County

WFKN (April 25, 1954): 1220 kc; 250 w-D. The Franklin Favorite—WFKN Inc. (original

owner). See "Newspaper Ownership."

Network Keystone. Rep Best.
L. L. Valentine, pres & gen mgr; Howard H. Ogles, coml mgr; Arthur W. Koderitz Jr., prog dir; Stanley R. Portmann, news dir; Frank Wakefield, chief engr.

FULTON, Fulton County

WFUL (July 8, 1951): 1270 kc; 1 kw-D. P. O. Box 482. Phone 1270 & 1500. Ken-Tenn Broadcasting Co. (acquired station May 5, 1956). See "Newspaper Ownership."

Paul Westpheling, pres; Kenneth Z. Turner, gen mgr & chief engr; J. O. Lewis, coml mgr; Agnes Turner, prog & women's dir; Jim Clark, prom mgr; Gene Gardner, news & farm dir; Arline Swearington, traf.

WFUL-FM (September 1953): 104.9 mc; 0.500 kw. Antenna height—155 feet. Duplicates WFUL (above).

GEORGETOWN, Scott County

WAXU (Sept. 6, 1957): 1580 kc; 10 kw, DA-D. P. O. Box 759, Lexington, Ky. Phone 3-1678. Robert E. Johnson (original owner).

Robert E. Johnson, gen mgr & chief engr; Arno Walker, stn mgr; Robert Hamilton, coml mgr; Jack Webb, prog dir; Bill Stakelin, news dir; Dot Woolums, women's dir.

GLASGOW, Barren County

WCDS (not on air; target date unknown): 1490 kc; 1 kw-D. John M. Barrick.

WKAY (Sept. 25, 1946): 1490 kc; 1 kw-D, 250 w-N. 510 Happy Valley Road. Phone 651-2141. Glasgow Broadcasting Co. (original owner).

Network Keystone.
Jack Pedigo, pres; Clovis Sadler, gen mgr, prom mgr & chief engr; Hank Royse, coml mgr & soorts dir; Moena Sadler, prog dir; Harold Matthews, news dir.

WGGC (FM) (June 23, 1961): 95.1 mc; 4.3 kw. Antenna height—410 feet. Same licensee as WKAY (above). Duplicates 95% (approx.).

GRAYSON, Carter County

WGOH (June 1, 1959). 1370 kc; 5 kw-D. P. O. Box 487. Phone 474-5144. Carter County Broadcasting Co. (original owner).

Reps Continental Radio Sales; Kentucky Radio Sales.
Harold Shufflebarger, pres; Charlie Esposito, gen mgr & coml mgr; Leslie Davis, chief engr.

GREENVILLE, Muhlenberg County

WKYF (FM) (not on air; target date: Oct. 1, 1962): 101.1 mc (CP 2.6 kw. Antenna height—90 feet). Greenville Broadcasting Co. (original owner).

C. P. Stovall Sr., pres; C. D. Stovall Jr., gen mgr; Don Marsilles, news dir.

HARLAN, Harlan County

WHLN (May 30, 1941): 1410 kc; 5 kw-D. P. O. Box 898. Phone 625. Radio Harlan, Inc. (acquired station June 1, 1956).

Rep Kentucky Radio Sales.
J. Francke Fox Jr., pres; James T. Morgan, vp & gen mgr; Frankie Ayers, prog dir; James T. Morgan, news dir; Gene M. Hopkins, chief engr.

HAMILTON-LANDIS
& ASSOCIATES, Inc.
NATIONWIDE MEDIA BROKERS
WASHINGTON, D. C., CHICAGO, DALLAS,
SAN FRANCISCO

SELL MORE
RADIO & TELEVISION STATIONS
IN THE MIDWEST—NEAREST OFFICE IS—
1714 TRIBUNE TOWER, CHICAGO 11
DELAWARE 7-2754

HARRODSBURG, Mercer County

WHBN (June 25, 1955): 1420 kc; 1 kw-D. P. O. Box 247. Phone 1420. Fort Harrod Broadcasting Corp. (acquired station July 1956).

Rep George T. Hopewell; Kentucky Radio Sales.

R. F. Neimeier, pres; Robert L. Martin, gen mgr; Mark Webb Jr., coml mgr; Jo Ann Warner, prog dir; Paul Smith, chief engr.

HAZARD, Perry County

WKIC (November 1947: 1390 kc; 5 kw-D. P. O. Box 239. Phone 436-2121. Mountain Broadcasting Service Inc. (acquired station July 1, 1956).

Network Keystone. Rep Kentucky Radio Sales. Fred B. Bullard, pres; Ernest Sparkman, gen mgr; Julius Lasslo, coml mgr; Norma Strong, prog dir; Vernon Hutchinson, chief engr.

WKIC-FM (February 1959): 94.1 mc; 8.3 kw. Antenna height—461 feet. Same licensee and staff as WKIC (above). Programming separate from WKIC.

HENDERSON, Henderson County

WSON (Dec. 17, 1941): 860 kc; 500 w-D. P. O. Box 418. Phone Valley 6-3923. Henderson Broadcasting Co. (acquired station July 1946). See Lackey Stations in "Group Ownership."

Network ABC; Keystone. Rep Kentucky Radio Sales (regional).

Hecht S. Lackey, pres & gen mgr; William F. Russell, stn dir & s/s mgr; D. E. Gibson, chief engr.

WSON-FM (June 1946): 99.5 mc; 20 kw. Antenna height—400 feet. (CP for 6.6 kw. Antenna height—400 feet). Duplicates WSON 80% (approx.).

HOPKINSVILLE, Christian County

WHOP (Jan. 8, 1940): 1230 kc; 1 kw-D, 250 w-N. 1102 S. Virginia St. Phone Tuxedo 5-5331. Hopkinsville Broadcasting Co. (original owner). See Lackey Stations in "Group Ownership."

Network CBS.

F. E. Lackey, pres & gen mgr; Katherine Peden, stn dir; Hal King Jr., coml mgr; Margaret Wyatt, prog & women's dir; Frank Cameron, news dir; Russell Newman, chief engr; Dink Embry, farm dir; Roger Jeffers, sports dir.

WKOA (Sept. 19, 1954): 1480 kc; 1 kw-D. 808½ S. Main St., P. O. Box 22. Phone 886-1204. Pennyrite Broadcasting Co. (original owner).

Network Keystone. Rep Hopewell. William H. Higgins, pres & gen mgr; John M. Higgins, coml mgr; James M. Sudeath, prog dir; Robert H. McGaughey, news dir; Marvin J. Mahoney, chief engr.

WKOF (FM) (July 1, 1960): 100.3 mc; 3.7 kw. Antenna height—125 feet. Same licensee as WKOA (above). Duplicates WKOA 35% (approx.).

WRLX (FM) (May 1948): 98.7 mc; 8.8 kw. Antenna height—210 feet. Separate programming 8:10 a.m. to 6 p.m. Duplicates WHOP (above) other hours. Personnel same as WHOP.

IRVINE, Estill County

WIRV (July 2, 1960): 1550 kc; 1 kw-D. 141 Broadway. Phone 723-2550. Irvanna Broadcasting Co. (acquired station Nov. 15, 1961).

Network Keystone. Rep Continental. James M. Gaskin, owner, gen mgr, coml mgr & prog dir; Warren Dean, asst mgr & chief engr; Betina Sue Wiseman, continuity dir; Sue Gaskin, news dir.

LEBANON, Marion County

WLBN (Sept. 1953): 1590 kc; 1 kw-D. P. O. Box 647. Phone 486. Lebanon-Springfield Broadcasting Co. (acquired station August 1957). Network Keystone.

J. T. Whitlock, gen mgr, coml mgr & prom mgr; Alan P. Baker, asst mgr; Paul White, prog dir; Bruce Lankford, news dir.

LEITCHFIELD, Grayson County

WMTL (Jan. 17, 1959): 1580 kc; 250 w-D. 121 E. Main St. Phone 259-4337. Rough River Broadcasting Co. (acquired station Oct. 2, 1959).

Network Keystone. Porter Wallace, pres; Clement Cockrel, vp & gen mgr; Dean Duvall, coml mgr; Billy Evans, prog dir & chief engr; Eva McGrew, news dir.

LEXINGTON, Fayette County

***WBKY (FM)** (1947): 91.3 mc; 3 kw. Antenna height—165 feet. Phone 2-2200. U. of Kentucky (original owner).

Frank G. Dickey, pres; O. Leonard Press, gen mgr; Stuart W. Hallock, prog dir; Ronald Stewart, chief engr.

WBLG (1946): 1300 kc; 1 kw, DA-N. 134 N. Limestone St. Phone 3-0433. Lexington Broadcasting Corp. (acquired station March 1, 1958).

Network ABC. Rep Meeker (national); Ayres (South).

Roy B. White Jr., pres & gen mgr; James H. Tomblin, vp & asst mgr; Earl Boardman, sports dir; Elliott Peel, pub serv dir; John Patrick, chief engr.

WLAP (September 1922): 630 kc; 5 kw-D, 1 kw-N, DA-2. 177 N. Upper St. Phone 3-2727. Thoroughbred Broadcasting Co. (acquired station Feb. 15, 1961).

Network MBS. Rep Pearson. William R. Sweeney, pres, gen mgr & coml mgr; Norma Kincaid, opns mgr; Jack Lorri, news dir; Robert Jones, chief engr.

WLAP-FM (1940): 94.5 mc; 3.5 kw. Antenna height—320 feet. Duplicates WLAP (above).

WVLK (1947): 590 kc; 5 kw-D, 1 kw-N, DA-2. Top of the Phoenix. Phone 4-6470. TWX LX 8298. Bluegrass Broadcasting Co. (original owner). See Kincaid Stations in "Group Ownership."

Network CBS. Rep Holingbery. Donald J. Horton, pres; Ted Grizzard, gen mgr; Charley Drew, coml mgr; Claude Sullivan, prog dir; Jay Watters, prom mgr; Paul Warn-ecke, news dir; Paul Dunbar, chief engr.

WVLK (FM): 92.9 mc; 32 kw. Antenna height—290 feet. Same licensee as WVLK (above).

LONDON, Laurel County

WFTG (Sept. 1, 1955): 1400 kc; 250 w-SH. P. O. Box 333. Volunteer 4-2148. London Broadcasting Co. (original owner).

Rep Geo. T. Hopewell Inc. Elmo Mills, gen mgr; Raymond E. Asher, coml mgr; Russell B. Henson, chief engr.

LOUISVILLE, Jefferson County

WAKY (1936): 790 kc; 5 kw-D, 1 kw-N, DA-2. Kentucky Home Life Bldg. Phone 587-8871. WAKY Inc. (acquired station Jan. 19, 1962). See LIN Broadcasting Co. Stations in "Group Ownership."

Rep John Blair Co. Fred Gregg Jr., pres; John A. Hicks, gen mgr; Joel Thrope, coml mgr; Hal Smith, prog dir; Cy Weber, prom mgr; Tom Perry, news dir; Wick Morrison, chief engr.

WAVE (Dec. 30, 1933): 970 kc; 5 kw, DA-1 (CP for 5 kw, DA-2). 725 S. Floyd, zone 3. Phone Juniper 5-2201. TWX LS 291. WAVE Inc. (original

owner). See George W. Norton Stations in "Group Ownership."

Network NBC. Rep The Katz Agency. George W. Norton Jr., pres & owner; Nathan Lord, 1st vp; Woodford Dulaney Jr., stn & coml mgr; James M. Caldwell, prog dir & prom mgr; Rodney Ford, news dir; Wilbur Hudson, chief engr.

WAVE-TV: Tv companion station of WAVE.

***WFPK (FM)** (Oct. 4, 1954): 91.9 mc; 20 kw. Antenna height—245 feet. 4th & York Sts., zone 3. Phone Juniper 4-4156. Louisville Free Public Library.

Network NAEB. C. R. Graham, pres; Miss Dorothy L. Day, gen mgr; Allen Hankins, prog dir; Charles Landers, chief engr.

***WFPL (FM)** (Feb. 20, 1950): 89.3 mc; 0.15 kw. Antenna height—360 feet. Same address, licensee & staff as WFPK (above).

Specialty program (wkly.), French 13½ hrs. ***WFPK-TV**: Tv companion station of WFPL (FM) and WFPK (FM) (above).

WHAS (July 18, 1922): 840 kc; 50 kw. 525 W. Broadway, zone 2. Phone Juniper 5-2211. TWX LS 594. WHAS Inc. (original owner). See "Newspaper Ownership."

Rep Henry I. Christal. Barry Bingham, pres; Victor A. Sholis, vp & dir; John M. Fouts, sales dir; George F. Walsh, prog dir; William F. Loader, prom dir; Jay Crouse, news dir; Orrin W. Towner, engr dir.

WHAS-TV: Tv companion station of WHAS.

WINN (June 1940): 1240 kc; 250 w (CP 1 kw-D, 250 w-N). Kentucky Central Broadcasting Inc. (acquired station).

Rep Gill-Perna.

WKLO (1948): 1080 kc; 5 kw-D, 1 kw-N, DA-2. 2000 Commonwealth Bldg, zone 2. Phone Juniper 3-4441. Mid-America Broadcasting Corp. (acquired station Sept. 1, 1955). See Air Trails Network Stations in "Group Ownership." Also see "Newspaper Ownership."

Rep Eastman. Charles Sawyer, pres; J. P. Williams, exec vp; Alex Buchan, vp; William H. Spencer, vp & gen mgr; Ken Rowland news & prog dir; William Faulkner, chief engr.

WKLO-FM: 99.7 mc (CP for 9.3 kw). Antenna height—710 feet.

WKYW (March 1947): 900 kc; 1 kw-D. 310 W. Liberty St., zone 2. Phone Juniper 3-4811. Radio Kentucky Inc. (original owner).

Network CBS. Rep Broadcast Time Sales. F. Eugene Sandford, pres & gen mgr; John M. Thomson, vp, sales; E. Halsey Sandford, vp operations; William P. Neff, chief engr.

WLOU (November 1948): 1350 kc; 5 kw-D. P. O. Box 8278, 2549 S. Third St. Phone Melrose 7-6531. Rounsaville of Louisville Inc. (acquired station September 1951). See R. W. Rounsaville Stations in "Group Ownership."

Rep John E. Pearson Co. Specialty programs: Negro, 100%. R. W. Rounsaville, pres; E. F. Shadburne, gen mgr; Ralph B. Johnson, s/s mgr; William Summers, prog dir; Joyce Monroe, natl prog dir; Steve Dawson, chief engr.

WTMT (Aug. 20, 1958): 620 kc; 500 w-D, DA-D. 1300 S. Fourth St., zone 8. Phone Melrose 7-2527. Jefferson Broadcasting Co. (original owner).

Network ABC; MBS. Rep Forjoe. John A. Davenport, pres; Bernard Groven, gen mgr; Richard H. Gundle, coml mgr; Robert J. Campbell, station mgr; Lee Stinson, prom mgr; Paul Crawford, prog dir & news dir; Charles L. Troutman, chief engr.

Responsibility Inspires Response

KENTUCKY

WHAS Radio programming responsibility produces dramatic listener response. For example: In 1961, 558 listeners in 31 states *paid* to telephone long distance to JUNIPER 5-2385, WHAS Radio's nightly party-line program. And in March, 1962, more than 22,000 listeners entered a WHAS Radio basketball contest with a top prize valued at \$192.00.

This *Response Ability* also is demonstrated in the sales figures of many long-time WHAS advertisers including automotive accounts, American Tobacco, A & P, DuPont, Firestone, Folger's, General Foods, Hamilton Overalls, International Nickel, Nestle, Gulf Oil, Ralston Purina, R. J. Reynolds, Spencer Chemical, Sterling Drugs, Texize, Union Carbide and others.

Kentuckiana listeners depend upon *specialized* WHAS personnel for News, Farm, Sports, Home and Public Affairs programs as well as entertainment. Commercial separation and rigid advertising standards protect WHAS advertisers and listeners alike. WHAS Radio and our advertisers are proud of the company we keep.

There is a close kinship between Responsibility and Response Ability.

WHAS
840 RADIO

Louisville, Kentucky • 50,000 Watts, 1-A Clear Channel

Represented Nationally by Henry I. Christal Co., Inc.



Measure of a Great Radio Station

MADISONVILLE, Hopkins County

WFMW (January 1947): 730 kc; 250 w-D (CP 500 w-D). P. O. Box 351. Phone Taylor 1-4096. Messenger Broadcasting Co. (acquired station June 1, 1950). See "Newspaper Ownership."

Network: MBS; Keystone. Rep Hopewell. Edgar Arnold Sr., pres; H. W. Wells, gen mgr; Elmer Kelley, coml mgr; Byron Zint, prog dir; John Gatlin, news dir; Charles Lee, chief engr.

WFMW-FM (April 19, 1949): 93.9 mc; 28 kw. Antenna height—355 feet. Duplicates WFMW (above) except 1-5 p.m.

WTTL (Sept. 16, 1956): 1310 kc; 500 w-D. P. O. Box 387. Phone Taylor 1-7420. Hopkins County Broadcasters (acquired station Feb. 1, 1959).

Network ABC. Rep Hal Walton. Specialty programs: Negro, 2 hrs. wkly. Conway M. Smith, chief owner, gen mgr & chief engr; Jerry McKonily, coml mgr & prog dir; Bob Mathis, prom mgr; George Vaught, news dir; Wanda Fork, traf mgr.

MANCHESTER, Clay County

WWXL (1956): 1450 kc; 1 kw-D, 250 w-N. 109 Court St. Phone Lyric 8-4694. Wilderness Road Broadcasting Co. (acquired station 1956).

J. L. Tighe, pres; Cecil Corum, gen mgr; Lucy Howard, coml mgr; Arvill Jones, prog dir; Carl H. Stinson, prom mgr; Squire Baker, news dir; Bob Banks, chief engr.

MAYFIELD, Graves County

WNGO (Jan. 7, 1947): 1380 kc; 1 kw-D. P. O. Box 431. Phone Chapel 7-5122. West Kentucky Broadcasting Co. (acquired station Nov. 3, 1957).

Network Keystone. Rep Indie Sales. Moses Bohn, pres; Charles W. Stratton, gen mgr; Jim Freeland, coml mgr; Goble Pollack, prog dir; Bill Scarborough, news dir; Joe Hargrove, chief engr.

WNGO-FM (Nov. 2, 1955): 94.7 mc; 0.583 kw. Antenna height—160 feet. Duplicates WNGO above 85% (approx.).

MAYSVILLE, Mason County

WFTM (Jan. 1, 1948): 1240 kc; 1 kw-D, 250 w-N. 626 Forest Ave. (Tobacco Square). Phone 564-3361. Standard Tobacco Co. (original owner).

Network Keystone. Charles P. Clarke, pres; J. W. Betts, gen mgr; R. A. Redmond, stn & coml mgr; Charles D. Boyd, prog dir; Joe W. Gillespie Jr., chief engr.

MIDDLESBORO, Bell County

WMIK (Nov. 15, 1948): 560 kc; 500 w-D. P. O. Box 698. Phone 988. Cumberland Gap Broadcasting Co. (original owner). See "Newspaper Ownership."

Network Keystone. Rep Geo. T. Hopewell Inc. Helen K. Henry, pres; Maurice K. Henry, gen mgr; Betty Sue Lee, prog & women's dir; Paul Braden, sports & news dir; Frank Folsom Jr., chief engr.

MONTICELLO, Wayne County

WFLW (May 19, 1955): 1360 kc; 1 kw-D. P. O. Box 36. Phone 348-3166. Fred A. Staples (acquired station Nov. 13, 1956).

Network Keystone. Rep Continental; Kentucky Radio Sales.

Fred A. Staples, owner, gen mgr & coml mgr; Stephen Staples, stn & coml mgr; Chesley E. Brandon, prog dir; Loren Cook, chief engr.

MOREHEAD, Rowan County

WMOR (Feb. 18, 1955): 1330 kc; 1 kw-D. P. O. Box 59. Phone State 4-4141. Morehead Broadcasting Co. (acquired station Nov. 20, 1956).

Network Keystone. Kentucky Radio Sales. J. Earl McBrayer, pres; William M. Whitaker,

vp, gen mgr & coml mgr; Earl S. Young, chief engr.

MORGANFIELD, Union County

WMSK (Nov. 21, 1960): 1550 kc; 250 w-D. P. O. Box 55. Phone 1360. Union Co. Broadcasting Co. (original owner).

Rep Hopewell; Kentucky Radio Sales. Charles E. Lancaster, pres; Samuel L. Crawley, prom mgr; Bobby W. Hite, news dir; J. B. Crawley, chief engr.

MT. STERLING, Montgomery County

WMST (Oct. 17, 1957): 1150 kc; 500 w-D. 34 Broadway. Phone 1150. Mount Sterling Broadcasting Co. (original owner).

Network Keystone. Rep Hopewell, Kentucky Radio Sales.

R. J. Reynolds, pres; Bob Dorr, exec vp, gen mgr & coml mgr; Ron Mastin, prog dir; Russell Drake, prom mgr & news dir; Ray Roberts, chief engr.

MT. VERNON, Rockcastle County

WRVK (April 30, 1957): 1460 kc; 500 w-D. Renfro Valley, Ky. Phone 256-2146. Renfro Valley Broadcasters Inc. (original owner).

Tom Hargis, pres & gen mgr; Charlie Carroll, coml mgr; Ted Foster, chief engr.

MUNFORDVILLE, Hart County

WLDC (June 12, 1956): 1150 kc; 1 kw-D. Phone Jackson 4-4111. South Central Kentucky Broadcasting Co. (original owner).

Network Keystone. H. T. Parrott, pres; Redman L. Turner, gen mgr; J. W. Pickett, coml mgr; Mary Goodman, prog dir.

MURRAY, Calloway County

WNBS (July 1948): 1340 kc; 250 w (CP for 1 kw-D, 250 w-N). P. O. Box 548. Phone Plaza 3-3411. Service Broadcasting Co. (acquired station September 1957).

Rep Dore. Charles Shuffett, gen mgr; C. H. Hulse, prog dir; Mary Cromwell, news dir; Bryan Elkins, chief engr.

NEON, Letcher County

WNKY (Aug. 31, 1956): 1480 kc; 1 kw-D. P. O. Box 248. Phone 855-7714. Letcher Broadcasting Corp. (original owner).

Network Keystone. Rep Kentucky Radio Sales. Dave L. Craft, pres; Walter Kincer, gen, coml & prom mgr; Bill Lafferty, news dir; Kenneth B. Robinson, prog dir & chief engr.

NEWPORT, Campbell County

WNOP (Aug. 21, 1948): 740 kc; 1 kw-D, DA-D. 606 Monmouth St. Phone 581-7100. Tri-City Broadcasting Co. (original owner).

Rep Jack Masla & Co. Inc. James G. Lang, pres; Dick Pike, gen mgr; Raymond L. Scott, coml mgr; Leo K. Underhill, prom mgr; Charles R. Hettesheimer, chief engr. WNOP-TV: Tv companion of WNOP.

NICHOLASVILLE, Jessamine County

WNVL: 1250 kc, 500 w-D. Nicholasville Broadcasting Co. See Lackey Stations in "Group Ownership."

OWENSBORO, Daviess County

WOMI (Feb. 7, 1938): 1490 kc; 1 kw-D, 250 w-N. P. O. Box 1330. Phone Murray 3-1558. Owensboro Broadcasting Co. (original owner). See "Newspaper Ownership."

Network CBS. Rep Gill-Perna Inc. Lawrence W. Hager, pres; Hugh O. Potter, gen mgr & coml mgr; (Mrs.) Cliffordean Potter, prog dir; Marshall Bruner, news dir; Harold I. Peters, chief engr.

WOMI-FM (1948): 92.5 mc; 19.5 kw. Antenna height—375 feet. Duplicates WOMI above, 75-80% (approx.).

WWJS (Nov. 27, 1947): 1420 kc; 1 kw, DA-2 (CP for 5 kw-D, 1 kw-N, DA-2). P. O. Box 522. Phone Murray 3-3521. Owensboro on the Air Inc. (original owner).

Network ABC. Rep Masla. Vincent J. Steele, pres; Malcolm Greep, exec vp & gen mgr; Parker Smith, coml mgr; Earl Fisher, asst gen mgr & prog dir; Joel Utley, news dir; Earl Jagde, chief engr.

WWJS-FM (June 7, 1948): 96.1 mc; 10 kw. Antenna height—370 feet. Duplicates WWJS (above).

PADUCAH, McCracken County

WDXR (Dec. 24, 1957): 1560 kc; 1 kw DA-1. P. O. Box 298. Phone 443-1737. E. Weaks McKinney-Smith (original owner).

Network NBC. Rep Gill-Perna Inc. E. Weaks McKinney-Smith, gen mgr & news dir; Sarah McKinney-Smith, coml mgr; George T. Bailey, prog dir & prom mgr; Earl Abanathy, chief engr; George "Gabby" Bell, sports dir.

WKYB (1946): 570 kc; 1 kw-D, 500 w-N, DA-2. P. O. Box 931. Phone 442-1678. Arthur C. Schofield (acquired station June 23, 62).

Network MBS. Reps Bolling; Kentucky Radio Specialty programs: Negro, 30 hrs. wkly.

Arthur C. Schofield, pres & treas; Robert Joseph, mgr & coml mgr; Charles Katterjohn, prog & news dir; Joe Toy, prom mgr; Tom Summers, chief engr; Jeanne Hinchey, women's dir.

WKYB-FM (1947): 93.3 mc; 31 kw. Antenna height—380 feet. Duplicates WKYB (above).

WPAD (Aug. 23, 1930): 1450 kc; 1 kw-D, 250 w-N. P. O. Box 450. Phone 442-8231. TWX PU 8306. Paducah Broadcasting Co. (original owner). See Lackey Stations in "Group Ownership."

Network CBS. Reps Howard; Katherin Peden, WHOP.

Pierce E. Lackey, pres; Earl Barnett, gen mgr; Linn Wolff, coml mgr; Lew Lewis, prog dir, prom mgr & news dir; U. C. Morris, chief engr.

WPAD-FM (Nov. 26, 1946): 96.9 mc; 36 kw. Antenna height—335 feet. Duplicates WPAD (above).

PAINTSVILLE, Johnson County

WSIP (April 24, 1949): 1490 kc; 1 kw-D, 250 w-N. P. O. Box 591. Phone 789-5311. Big Sandy Broadcasting Co. (acquired station June 1, 1960).

Network MBS; Keystone. Rep Hopewell; Kentucky Radio Sales.

Paul G. Fyffe, pres & gen mgr; Bill Barker, coml mgr; Ted J. Fairburn, prog dir; Guy Bond, prom mgr; Robert C. Meek, news dir; Eugene Baldrige, chief engr.

PARIS, Bourbon County

WKLX (1955): 1440 kc; 1 kw-D. P. O. Box 141. Phone 987-2647. Tal Jonz (acquired station April 24, 1962).

Network Keystone. Rep Continental; Kentucky Radio Sales.

Tal Jonz, gen mgr; David Krause, coml mgr; James Withrow, prog dir; James Thompson, chief engr.

PIKEVILLE, Pike County

WLSI (Jan. 20, 1949): 900 kc; 5 kw-D. North Mayo Trail. Phone 437-7323. Cumberland Pub. Co. (original owner). See "Newspaper Ownership."

John M. Ward, pres; Roy E. Alexander, vp, gen mgr, sls mgr & prom mgr; John C. Adkins, prog dir; Tommy Byers, news dir; Clifton Branham, chief engr; Edna Aders, women's prog dir.

WPKE (Aug. 25, 1949): 1240 kc; 250 w (CP for 1 kw-D, 250 w-N). Box 2200. Pikesville, Ky. Phone 437-4051. East Kentucky Broadcasting Corp. (original owner).

Network MBS; Keystone. Rep Kentucky Radio Sales.

J. Earl McBrayer, pres; Wm. M. Whitaker, vp;

Walter E. May, stn mgr; H. G. Sturgill, coml mgr; Jim Hoskins, chief engr.

PINEVILLE, Bell County

WMLF (March 16, 1957): 1230 kc; 1 kw-D, 250 w-N. P. O. Box 26. Phone Edgewood 7-2100. Ken-Te-Ve Broadcasting Co. (acquired station Jan. 1, 1958).

Specialty programs: Negro, 2 hrs. wkly.
South C. Bevins, pres & gen mgr; Hubert Turner, chief engr.

PRESTONSBURG, Floyd County

WDOC (March 25, 1958): 1310 kc; 5 kw-D. Phone Tucker 6-2338. Gordon Collins (original owner).

Gordon Collins pres; Gorman Collins, gen mgr; Henry Gilbert, coml mgr; Bruce Hubbard, news dir; Dock Harmon, chief engr.

WDOC-FM: 99.5 mc (CP for 16.5 kw. Antenna height—560 feet). Same ownership as WDOC (above).

WPRT (Dec. 5, 1952): 960 kc; 1 kw-D. (CP 5 kw, DA-D). South Lake Dr. Phone 2050. Stephens Industries Inc. (original owner).

Network Keystone. Rep Best.
D. C. Stephens, pres & owner; Dora S. Stephens, gen mgr; David L. Stephens, station & prom mgr.

PRINCETON, Caldwell County

WPKY (March 15, 1950): 1580 kc; 250 w-D. P. O. Box 478. Phone Empire 5-2072. Princeton Broadcasting Co. (original owner).

Network Keystone.
Leslie Goodaker, gen mgr & chief engr; Ellis Burnam, coml mgr; Twyman Boren, prog dir; Bill Pollard, news dir; Wilburn Wilson, prom mgr.

RICHMOND, Madison County

WEKY (Oct. 17, 1953): 1340 kc; 250 w. (CP 1 kw-D, 250 w-N). P. O. Box 660. Phone 623-1340. Tinker Inc. (acquired station March 17, 1961).

Network Keystone; Rep Ky. Radio Sales (regional).
J. Francke Fox Jr., pres; Al Weaver, prog, news & sports dir; Jimmy Kincer, chief engr.

RUSSELLVILLE, Logan County

WRUS (Aug. 28, 1953): 610 kc; 500 w-D. P. O. Box 110. Phone Parkview 6-2471. TWX 7551-41. South Kentucky Broadcasters (July 1, 1955). See Hook Stations in "Group Ownership."

Rep Breen & Ward.
Roth Hook, pres; W. P. Sosh, gen mgr; Donald Neagle, prog dir; Mrs. Jo Davis, prom mgr; Warren Dockins, news dir; Gene Locke, sports dir; Bob Miller, chief engr.

SCOTTSVILLE, Allen County

WLCK (Feb. 27, 1958): 1250 kc; 500 w-D. P. O. Box 158. Phone 490. State-Line Broadcasting Co. (acquired station Aug. 1, 1958).

Network: Keystone. Rep Best; Kentucky Radio Sales.
Redman L. Turner, pres; Bobby D. Colvin, gen mgr & program dir; Marvin J. Nafus, coml mgr & sports dir.

SOMERSET, Pulaski County

WSFC (Dec. 14, 1947): 1240 kc; 1 kw-D, 250 w-N. P. O. Box 740. Phone 678-5151. Southeastern Broadcasting Co. (original owner).

Rep Key. Radio Sales (regional).
Meyer Laymon, pres & gen mgr; Donald F. Orwin, coml mgr; Clyde E. Denton, prog dir; James Brown, news dir; Robert J. Haney, sports dir; Robert L. Shoopman Jr., chief engr.

WTLO (Nov. 1, 1958): 1480 kc; 1 kw-D. Box 443. Phone 1680. Pulaski Broadcasting Corp. (original owner).

Rep Best.
Specialty programs: Negro, 3 hrs. wkly.
Ervin Buis, pres; Oris Gowen, gen & station mgr; Howard Edwards, coml mgr.

STANFORD, Lincoln County

WRSL (not on air; target date unknown): 1520 kc; 500 w-D. Lincoln-Garrard Broadcasting Co. (original owner).

TOMPKINSVILLE, Monroe County

WTKY (May 28, 1960): 1370 kc; 1 kw-D. P. O. Box 434. Phone 487-6199. TWX TT 7551-41. WMCV Inc. (original owner).

Rep Kentucky Radio Sales.
W. H. Clark, pres; Joe A. Clark, gen mgr; prog dir & prom mgr; Bill Mann, news dir; Luther Swan, chief engr.

VANCEBURG, Lewis County

WKKS (June 1, 1958): 1570 kc; 250 w-D. 1106 Fair Lane. Phone Swift 6-3411. Karl Kegley (original owner).

Specialty programs: Spanish.
Karl Kegley, owner & mgr; Roger Keller, coml mgr & prog dir; David Webber, news dir; Jesse Stamm, chief engr.

VANCEVEY, Breathitt County

WMTC (June 1948): 730 kc; 1 kw-D. Phone 666-5006. Kentucky Mountain Holiness Assn. (original owner).

Dr. Lela G. McConnell, pres; Wilfred Fisher, gen mgr; Miss Violet Person, prog dir; Seldon Short, news dir; Kenneth Amspaugh, chief engr.

WHITESBURG, Letcher County

WTCW (Feb. 19, 1953): 920 kc; 1 kw-D. P. O. Box 660. Phone 2711. Folkways Broadcasting Co. (acquired station July 1, 1956).

Rep Continental; Kentucky Radio Sales.
Don F. Crosthwaite, pres & gen mgr; Michael Adams, coml mgr; Hazel A. Yontz, prog dir & prom mgr; Joseph W. Goode, chief engr.

WILLIAMSBURG, Whitley County


WEZJ (March 7, 1959): 1440 kc; 1 kw-D. 107 South 4th St. Phone 6125. Whitley County Broadcasting Co. (original owner).

Leon Buck, pres & coml mgr; Keith Buck, gen mgr; Mack Rains, prog dir; Nora Lee, prom mgr; Mack Sharp, news dir; Kenimer Morgan, chief engr.

WINCHESTER, Clark County

WWKY (Oct. 16, 1954): 1380 kc; 1 kw-D. P. O. Box 535. Phone 744-2864. WWKY Inc. (acquired station Jan. 4, 1961).

Rep Kentucky Radio Sales.
Gerald J. Cashman, gen mgr & news dir; Robert J. Spradlin, coml mgr & farm dir; Jim Anderson, prog dir; Tom Bird, prom mgr; Kitty Klark, woman's editor; Thomas F. Bratton, chief engr.



In the Radio-TV Publishing Field only BROADCASTING qualifies for membership in Audit Bureau of Circulations and Associated Business Publications

LOUISIANA

*Non-commercial

CALL COLLINS



Jim Speck
Southern Region Sales
1930 Hi-Line Drive
Dallas, Texas
Phone: Riverside 7-5151

LOUISIANA

ABBEVILLE, Vermilion Parish

KROF (1948): 960 kc; 1 kw-D. P. O. Box 620. Twin Oaks 3-2531. Abbeville Broadcasting Service Inc. (original owner).

Specialty programs: French, 20 hrs. wkly.
George P. Martin, sec-treas, gen mgr & chief engr; Ebbalou Martin, prog dir.

ALEXANDRIA, Rapides Parish

KALB (September 1935): 580 kc; 5 kw-D, 1 kw-N, DA-N. 601 Washington St. Phone Hillcrest 3-2543. TWX Alex 484. Alexandria Broadcasting Co. (acquired station Feb. 1, 1957). See T. B. Lanford stations in "Group Ownership."

Network ABC.
T. B. Lanford, pres; Walter Melson, gen mgr; Alex Marchand, mgr; Jim Gaines, station dir; Flora Mae Anders, prom dir; Ed deForest, news dir; Sherman Huffman, chief engr.

KALB-FM (June 1958): 96.9 mc; 8.4 kw. Antenna height—390 feet. Duplicates KALB (above).
KALB-TV: Tv companion of KALB-AM-FM.

KDBS (December 1953): 1410 kc; 1 kw-D. P. O. Box 306. Phone Hillcrest 3-7454. Dixie Broadcasting Service (acquired station 1954).

Network Keystone.
Irving Ward-Steinman, gen mgr; William G. Lynch, coml mgr; Herbert Cowan, farm dir; Larry Robinson, prod mgr; Beth L. Carlson, woman's mgr; Henry J. Lazzarone, chief engr.

KSYL (April 7, 1947): 970 kc; 1 kw, DA-N. P. O. Box 1489. Phone Hillcrest 2-6611. KSYL Inc. (original owner).

Network NBC. Rep Jack Masla.
Milton Fox, pres; Sylvan Fox, gen mgr; Larry Parker, news dir; Lenny Dupree, chief engr.

AMITE, Tangipahoa Parish

WABL (January 1956): 1570 kc; 500 w-D. P. O. Box 787. Phone 8385. Amite Broadcasting Co. (acquired station May 21, 1958).

C. W. Fitz, pres, gen mgr, coml mgr, prom dir; Leonard Giaccone prog dir; Vernon E. Dudley, chief engr; Bruce Milne, farm dir.

BASTROP, Morehouse Parish

KTRY (February 1948): 730 kc. 250 w-D. 217 S. Washington St. Phone 1400. Radio Station KTRY.

KVOB (June 1, 1957): 1340 kc; 250 w. P. O. Box 1340. Phone 1340. Bastrop Broadcasting Co. (original owner).

Network Keystone.
George H. Goodwin, pres; Bart Rainey, gen mgr; Dess Rainey, coml mgr; Dixie Ritchie, prog dir; Jamie Patrick sports dir; Don Hayes, news dir; Harry Howard, chief engr.

BATON ROUGE, East Baton Rouge Parish

WAIL (April, 1948): 1460 kc; 5 kw-D, 1 kw-N, DA-N. 3150 College Dr. Phone Dickens 4-5275. Merchants Broadcasters Inc. (acquired station June 11, 1957).

Rep Weed.

Ralph L. Burge, pres & gen mgr; Harold G. Henthum, coml mgr; Ronald J. Gomez, asst mgr & prog dir; Aileen Cotten, prom dir; Edward Van Valkenburg, chief engr; Charles Arnold, news dir; C. B. Cutrer, farm dir; Jeanne Pierce, women's dir.

WIBR (July 18, 1948): 1300 kc; 1 kw, DA-2. P. O. Box 1226. Phone Dickens 8-6716. Community Broadcasting Inc. (original owner).

Rep Forjoe.

G. T. Owen Jr., pres; Robert Earle, gen mgr; Olas Olsen, coml mgr; Bernard Zuccaro, prog dir; Bill Bessen, prom mgr; Jim Erwin, news dir; Herb Coussou chief engr.

WJBO (Dec. 11, 1934): 1150 kc; 5 kw, DA-1. P. O. Box 496. Phone Dickens 2-5271. TWX BR 78. Baton Rouge Broadcasting Co. (original owner). See "Newspaper Ownership."

Network NBC. Rep Hollingsbery.

Douglas L. Manship, pres; Roger S. Davison, stn mgr; Ken Winstanley, prog dir & prom mgr; Frank Elliott, news dir.

WJBO-FM (1941): 98.1 mc; 2.5 kw. Antenna height—730 feet. Duplicates WJBO (above).
WBRZ-TV: Tv companion of WJBO-AM-FM.

WLCS (Nov. 1, 1946): 910 kc; 1 kw, DA-1. P. O. Box 2546. Phone Dickens 2-4411. Air Waves Inc. (acquired station 1951).

Rep Masla.

Lamar Simmons, gen mgr; Tim LeBlanc Jr, sales mgr; Gene Nelson, prog dir & prom mgr; Ron Crouch, news dir; Gene Howell, chief engr

WXOK (February 1953): 1260 kc; 1 kw-D. 243 Convention St. Phone Dickens 4-7604. WXOK Inc. (original owner). See Paglin-Ray Stations in "Group Ownership."

Rep Bernard Howard.

Specialty programs: Negro, 100%.

Jules J. Paglin, pres; Stanley W. Ray Jr., vp & mgng dir; Thomas L. McGuire, vp & gen mgr; Lucille J. Pollack, coml mgr; Harvey Cohen, prog dir; Yvonne Gillis, prom mgr; Alvin Dixon, news dir; Robert Stracener, chief engr.

WYNE (not on air; target date unknown): 1550 kc (CP 5 kw-D). James A. Noe (original owner).

WYNK (1956): 1380 kc; 500 w-D. 820 Commerce Bldg. Phone Dickens 3-6606. Miss Lou Broadcasting Corp.

BOGALUSA, Washington Parish

WBOX (Jan. 4, 1954): 920 kc; 1 kw-D. P. O. Box 689. Phone Republic 2-4254. Magic City Broadcasting Corp. (acquired station July 4, 1961).

Rep Cecil Beaver & Assoc.

Ralph Blumberg, pres, gen mgr & coml mgr; Herman Wainwright, prog dir; John S. Foster Jr., prom mgr; David Rossen, news dir; Larry Ward, chief engr.

WIKC (May 15, 1947): 1490 kc; 1 kw-D, 250 w-N. P. O. Box 811. Phone Republic 5-1355. Curt Siegelin (acquired station September 1951).

Network MBS, Keystone.

Specialty programs: Negro, 2 hrs. wkly.
Curt Siegelin, owner; John H. Knight, gen & coml mgr; Bill Siegelin, prog dir; Bill Morris, chief engr.

COVINGTON, St. Tammany Parish

WARB (November 1953): 730 kc; 250 w-D. P. O. Box 568. Phone 1600. WARB Inc. (acquired station Aug. 1, 1957).

CROWLEY, Acadia Parish

KSIG (May 1947): 1450 kc; 1 kw-D, 250 w-N. P. O. Box 228. Phone 783-2520. KSIG Broadcasting Co. (acquired station June 1, 1955).

Network MBS. Rep Clark.

Specialty programs: French, 12 hrs. wkly.
Hirsch J. Scholl, pres; Louis M. Basso, gen mgr; Thomas E. Griffin, coml mgr; Bill Williams, prog mgr; Alden Sonnier, news dir; Ralph Gontchier, chief engr.

DENHAM SPRINGS, Livingston Parish

WLBI (April 15, 1959): 1220 kc; 250 w-D. 132 Hummel St. Phone 5-5154. Avoyelles Broadcasting Corp. (original owner).

Rep Keystone.

W. L. Billups, pres; Chester J. Coco, exec vp; Gerald Fanny, coml mgr; Charles P. Woodside, chief engr.

DE RIDDER, Beauregard Parish

KDLA (Nov. 11, 1950): 1010 kc; 1 kw-D. P. O. Box 46. Phone 7600. Sabine Broadcasting Co. (original owner). See Cyril W. Reddock Stations in "Group Ownership."

Network Keystone.

Cyril W. Reddock and John B. McCrary, co-owners; Ralph L. Hooks, gen mgr; Wayne L. Sanders, stn mgr & chief engr.

EUNICE, St. Landry Parish

KEUN (October 1952): 1490 kc; 250 w. P. O. Box 511. Phone Glendale 7-3041. Tri-Parish Broadcasting Co. (original owner).

Network MBS; Keystone. Rep Economy Network.

Specialty programs: French, 4 hrs. wkly.
Vincent Riehl, pres; Thomas C. Voinche, gen mgr; Karl R. DeRouen, coml mgr & prog dir; P. J. Gomer, news dir; Dean Nezat, chief engr.

FARMERVILLE, Union County

KTDL: 1470 kc (CP 1 kw-D). Union Broadcasting Co.

FERRIDAY, Concordia Parish

KFNV (1956): 1600 kc; 1 kw-D. P. O. Box 592. Phone 757-4200. George W. Wilson (acquired station May 1962).

Network MBS.

Specialty programs: Negro, 28 hrs. wkly.
George W. Wilson, owner, mgr & chief engr; Juanita Wilson, coml mgr; A. L. Britt, prog dir.

FRANKLIN, St. Mary Parish

KFRA (June 4, 1961): 1390 kc; 500 w-D, DA. P. O. Box 427. Phone 2470. KFRA Inc. (original owner).

Lionelle B. De Ville, pres; Chris Duplechain, vp, coml mgr & gen mgr; John M. Pitre Jr., news dir; chief engr & prog dir.

HAMMOND, Tangipahoa Parish

WFPR (1947): 1400 kc; 250 w. P. O. Box 432. Phone 960. Airweb Inc. (acquired station March 1, 1957).

John A. Chauvin, pres & gen mgr; Terrel (Foots) McCrory, coml mgr; Charles Herman Jr., chief engr.

HAYNESVILLE, Claiborne Parish

KLUV (September 1956): 1580 kc; 250 w-D. P. O. Box 189. Phone 505. Haynesville Broadcasting Co. (acquired station July 15, 1959).

Network Keystone. Rep Hopewell.

Paul Newell, pres; A. T. Moore, gen mgr & chief engr; Maxine Moore, coml mgr; Ronnie Blackburn, prog dir; Burnham Waller, news dir.

HOMER, Claiborne Parish

KHAL (1955): 1320 kc; 1 kw-D. P. O. Box 97. Phone Wabash 7-3804. Claiborne Broad-

casting Corp. (original owner).

Network Keystone. Rep Best.

Dr. T. M. Deas, pres; William Bigley, gen mgr; Colon Johnson, coml mgr, prom mgr, prog dir, news dir & chief engr.

HOUMA, Terrebonne Parish

KCIL (1948): 1490 kc; 1 kw-D, 250 w-N. P. O. Box 1031. Phone Uptown 2-6828. KCIL Inc. (acquired station July 1, 1953). See Dixie Radio Stations in "Group Ownership."

Network Keystone. Rep Indie Sales.

Specialty programs: French, 1½ hrs. wkly.
Denver T. Brannen, pres; Les Ryder, vp & gen mgr; L. H. Thesmar, coml mgr; Virginia Ryder, prog dir; Charles Thompson, music dir; Bill Collins, news dir & chief engr.

JENA, La Salle County

KCKW (Oct. 4, 1962): 1480 kc; 500 w-D. Drawer M. Phone 2-4646. LaSalle Broadcasters (original owner). See Colvin Stations in "Group Ownership." Also see "Newspaper Ownership."

Net Keystone. Rep Edwin A. Kraft; C. K. Beaver.
R. W. Wagner, pres; Robert C. Wagner, gen mgr; James Dale Genius, chief engr.

JENNINGS, Jeff Davis Parish

KJEF (November 1950): 1290 kc; 1 kw-D. P. O. Box 935. Phone 824-2934. Jennings Broadcasting Co. (original owner).

Network Keystone.

Specialty programs: French, 1 hr. wkly.
Clovis L. Bailey, pres, gen mgr & chief engr; Jerry Dugas, coml mgr; Jack Lotz program dir; Joan West, news dir.

JONESBORO, Jackson Parish

KTOC (Dec. 4, 1958): 920 kc; 1 kw-D. P. O. Box 550. Phone 4600. Jackson Parish Broadcasters (original owner). See "Newspaper Ownership." See Colvin Stations in "Group Ownership."

A. H. Colvin Jr., gen mgr; T. L. Colvin Sr., chief engr.

LAFAYETTE, Lafayette Parish

KPEL (Jan. 2, 1950): 1420 kc; 1 kw-D, 500 w-N, DA-N. P. O. Box 3120. Phone Center 4-7418. Radio Lafayette Inc. (acquired station Jan. 1, 1962).

Network ABC. Rep Pearson.

John H. Hicks Jr., pres; George Crouchet Jr., gen mgr; George Breeding Jr., coml mgr; Walt Andrus, prog dir; John Scott, news dir; Peter M. Barth, chief engr.

KQNK-FM (not on air; target date unknown): 99.9 mc (CP 4.9 kw. Antenna height—300 feet). Lafayette Broadcasting Inc. (original owner).

KVOL (1935): 1330 kc; 1 kw. DA-N. P. O. Box 3030. Phone Center 4-5151. Evangeline Broadcasting Co. (original owner). See "Newspaper Ownership."

Network NBC. Reps Meeker; Swearingen.

Specialty programs: French, 2½ hrs. wkly.
Geo. H. Thomas, owner & gen mgr; Evan H. Hughes, stn mgr, prom mgr & news dir; Tom Galloway, coml sls; Ed Martin, prog dir; Adrian Martin, chief engr.

KXKW (Nov. 15, 1960): 1520 kc; 500 w, DA-1. P. O. Box J, Phone Center 5-1520. General Communications Inc. (original owner).

Network MBS. Reps Venard, Torbet & McConnell; Clyde Melville.

Paul H. Kurzweg Jr., pres; William A. Patton, gen mgr; James V. Hoffpauir, coml mgr; Ernie Alexander, prog dir; Robert McHaffey, prom mgr; Bob Hamm, news dir; Ben Walker, chief engr.

* . . . (FM): 88.3 mc (CP 0.001 kw). U.S.L. Student Corp

LAKE CHARLES, Calcasieu Parish

KAOK (May 10, 1947): 1400 kc; 1 kw-D, 250 w-N. P. O. Box S. Phone Hemlock 6-7541. KAOK Inc (acquired station November 1952). See Paglin-Ray Stations in "Group Ownership." Rep Bernard Howard.

Specialty programs: Negro, 21 hrs. wkly. Stanley W. Ray, pres; Leo Jackson, gen & coml mgr; Carl Junker, prog dir, prom mgr & news dir; Walter Jones, chief engr.

KLOU (1947): 1580 kc; 1 kw, DA-1. P. O. Box 817. Phone Hemlock 6-7277. Dixie Broadcasters Inc. (acquired station May 2, 1960). Rep Pearson.

Albert D. Johnson, pres, gen mgr & natl sls dir; Bill Davis, stn mgr & loc sls dir; Ray Kruger, news dir; R. L. Wilkes, chief engr.

KPLC (May 12, 1935): 1470 kc; 5 kw-D, 1 kw-N, DA-N. P. O. Box 1521. Phone Hemlock 9-2713. TWX LC 96. Calcasieu Broadcasting Co. (original owner). See T. B. Lanford Stations in "Group Ownership."

Network NBC, Louisiana Quality Net. Rep ATS. Specialty programs: French, 1 hr. wkly.

T. B. Lanford, pres; Jim Toth, gen mgr; Frank R. Holloway, coml mgr; A. B. Craft, prog dir & chief engr; Ronnie Strother, prom mgr; Gary Tyler, news dir.

KPLC-TV: Tv companion of KPLC.

LAKE PROVIDENCE, East Carroll Parish

KLPL (June 27, 1957): 1050 kc; 250 w-D. P. O. Box 342. Phone 834. Radio Services Co. of Lake Providence (original owner).

Network Keystone. Rep Bogner & Martin. Specialty programs: Negro, 14 hrs. wkly. Emmet McMurry & Frank W. Baldwin, co-owners; Gene Underwood, gen & coml mgr; Lanny James, prog & news dir; Tillie Baroudy, prom mgr; Herman Schwartz, chief engr.

LEESVILLE, Vernon Parish

KLLA (September, 1956): 1570 kc; 1 kw-D. P. O. Box 1323. Phone 3403. Leesville Broadcasting Co. (original owner).

John Anthony Lazarone, co-owner; Irving Ward-Steinman, co-owner, gen mgr; Ed Marshall, adv & stn mgr; Larry Todd, prog dir; James A. Bingaman, chief engr.

MANSFIELD, DeSoto Parish

KDBC (June 15, 1954): 1360 kc; 1 kw-D. P. O. Drawer 740, Phone 1360. DeSoto Broadcasting Corp. (original owner).

Network Keystone. Specialty programs: Negro, 6 hrs. wkly. Mildred C. Sewell, pres; Arthur L. Greene, gen mgr, coml mgr & prog dir; Lawrence Allen, chief engr & prom mgr.

MANY, Sakine County

KWLA: 1530 kc (CP for 1 kw-D). P. O. Box 856. Phone 256-5177. Many Broadcasting Co. See Colvin Stations in "Group Ownership." Also see "Newspaper Ownership."

A. H. Colvin Jr., & T. L. Colvin Sr., owners; R. C. Moriarty, mgr.

MARKSVILLE, Avoyelles Parish

KAPB (Oct. 28, 1954): 1370 kc; 1 kw-D. P. O. Box 7. Phone 7206. Avoyelles Broadcasting Corp. (original owner).

Network Keystone. Rep Walton. Specialty programs: French, 2 hrs. daily. W. L. Billups, pres; Chester J. Coco, exec vp; Willie J. Bordelon, gen mgr; Donald J. Bordelon, chief engr.

MINDEN, Webster Parish

KASO (April 1, 1952): 1240 kc; 250 w. P. O. Box 774. Phone 377-1240. Harold Ray Cook (acquired station Nov. 9, 1961).

Network Keystone.

Harold Ray (Boe) Cook, pres & gen mgr; M. S. O'Dell Jr., prog dir & chief engr.

MONROE, Ouachita Parish

KLIC (June 23, 1950): 1230 kc; 250 w (CP for 1 kw-D, 250 w-N). Bernhardt Bldg. Phone Fairfax 3-4617. Dr. Frank P. Cerniglia (original owner). Network MBS.

Dr. Frank P. Cerniglia, pres & gen mgr; Gene Norrell, coml mgr; Retha West, prog dir; Bob Jacobs, news dir; Gary Ripple, chief engr.

KMLB (July 1930): 1440 kc; 5 kw-D, 1 kw-N, DA-N. Alvis Hotel. Phone Fairfax 2-7161. TWX Monroe 8793. KMLB Inc. (acquired station April 11, 1961). See Leon S. Walton Stations in "Group Ownership."

Network ABC, NBC. Rep Howard. Leon S. Walton, pres; James R. Plaisance, vp & gen mgr; Lawrence Gibbs, prog dir; O. L. Morgan, chief engr.

KMLB-FM (July 1946): 104.1 mc; 17 kw. Antenna height—220 feet (CP 17 kw. Antenna height—175 feet). Duplicates KMLB (above).

KNOE (Oct. 4, 1944): 1390 kc; 5 kw, DA-N (CP 540 kc; 5 kw-D, 1 kw-N, DA-2). P. O. Box 1472. Phone Fairfax 2-8155. James A. Noe (original owner).

Rep H-R Reps. Specialty programs: Negro, 2 hrs. wkly. James A. Noe Sr., chmn of board; James A. Noe Jr., pres; Bill Davis, gen mgr; Gene Nixon, prog dir; Mac Ward, news dir; Ray Boyd, chief engr.

KNOE-TV: Tv companion of KNOE.

MORGAN CITY, St. Mary Parish

KMRC (April 1954): 1430 kc; 500 w-D. P. O. Box 889. Phone 459-9036. Tri-City Broadcasting Inc. (original owner).

Network Keystone. Warren J. Fortier, pres; C. Ray Pilant, stn mgr; Farrell Bonner, prog dir; James LeBoeuf, news dir; P. M. Woods, chief engr.

NATCHITOCHEs, Natchitoches Parish

KNOC (May 1, 1947): 1450 kc; 1 kw-D, 250 w-N. P. D. Box 607. Phone 2353. Natchitoches Broadcasting Co. (acquired station Dec. 31, 1955).

Network Keystone. Rep Walton. B. Hillman Bailey Jr., pres, gen mgr & chief engr; Norman A. Fletcher, sec-treas, stn mgr & prog dir; Jim Elkins, prom mgr.

NEW IBERIA, Iberia Parish

KANE (August 1946): 1240 kc; 250 w. P. O. Box 383. Phone Emerson 9-6726. New Iberia Broadcasting Co. (original owner).

James J. Davidson Jr., pres; Donald Bonin, vp & gen mgr; Sherry A. Lopez, coml mgr; Mrs. Dee Voorhies, prog dir; Ken Nowell, news dir; Joseph A. Sikes, chief engr.

KVIM (June 4, 1952): 1360 kc; 1 kw-D. P. O. Box 50. Phone Emerson 4-5826. Wagenwest Inc. Paul M. Cochran, owner & pres; John H. Coco, gen & coml mgr; Howell Puckett, prog dir; Floyd Bernard, chief engr.

NEW ORLEANS, Orleans Parish

WBOK (February 1951): 800 kc; 1 kw-D, DA-D. 505 Baronne St., zone 12. Phone Tulane 5363. WBOK Inc. (original owner). See Paglin-Ray Stations in "Group Ownership."

Rep Bernard Howard. Specialty programs: Negro, 100%. Jules J. Paglin, pres; Stanley W. Ray Jr., exec vp & gen mgr; Edward Prendergast, vp & mgr; Fred Schwartz, coml dir; Rene Dufour, prom mgr; Lloyd Spates, chief engr.

WDSU (July 23, 1923): 1280 kc; 5 kw, DA-1. 520 Royal St. Phone 524-4371. TWX NO 290. Royal St. Corp. (acquired station Dec. 8, 1948). See Royal Street Corp. Stations in "Group Ownership."

Network NBC. Rep John Blair Co.

Edgar B. Stern Jr., pres; Louis Read, exec vp & gen mgr; Harold Wheelahan, mgr; Jack A. Murray, coml mgr; Jerry Clemmons, prog dir; Stan Cohen, prog planning & prom dir; John Corporon, news dir; Lindsey G. Riddle, chief engr.

WDSU-FM (Jan 1, 1949): 105.3 mc; 3.4 kw. Antenna height—590 feet. Duplicates WDSU (above). WDSU-TV: Tv companion of WDSU-AM-FM (above).

WSHO (1926): 1230 kc; 1 kw-D, 250 w-N. 637 Common St. Phone 524-8265. Raymac Radio Inc. (acquired station Feb. 17, 1962).

Reps Masla; Venard, Torbet & McConnell. Specialty programs: French, 1 hr. wkly. Carmen Macri, pres; Ronald C. Tuten, gen mgr; Frank Aymami, coml mgr; Elmo Tanner, prog dir; Lane Anderson, news dir; Tony Lee, chief engr.

WJMR (Feb. 23, 1946): 990 kc; 250 w-D. Jung Hotel, 1500 Canal St., zone 16. Phone Express 3131. TWX 497. Supreme Broadcasting Co. (original owner).

Network MBS. Rep Weed. Specialty programs: Spanish, 6 hrs. wkly. Chester F. Dwens, pres; George A. Mayoral, gen mgr & chief engr, Henry Vest, coml & prom mgr; Tom Abbott, prog & news dir.

WRCM (FM) (Sept. 1, 1945): 97.1 mc; 5.9 kw. Antenna height—250 feet. Duplicates WJMR (above).

WVUE-TV: Tv companion of WJMR, WRCM (FM).

WNOE (1925): 1060 kc; 50 kw-D, 5 kw-N, DA-2. Sheraton Charles Hotel, zone 12. Phone 529-2173. TWX 571. WNOE Inc. (acquired station 1936).

Rep Darren McGavren. James A. Noe, board chmn; James A. Noe Jr., pres & gen mgr; Cleve J. Brien, asst mgr & coml mgr; Jim Stewart, prog dir; Glenn Sims, news dir; A. J. Bourgeois, chief engr.

***WNPS** (May 7, 1960): 1450 kc; 250 w. 1133 Webster St., zone 18. Phone Twinbrook 5-5123. Orleans Parish School Board (acquired station May 7, 1960).

Specialty programs: French, 1½ hrs.; German, 1 hr.; Spanish, 1 hr.; Israel, 1 hr.; all wkly. Jeane Minge gen mgr; John Nickinovich, operations mgr; Raphael L. Patrick, chief engr.

WSMB (April 1, 1925): 1350 kc; 5 kw, DA-N. Maison Blanche Bldg., zone 16. Phone 523-5921. TWX 183. WSMB Inc. (acquired station March 1957). See John M. Shaheen Stations in "Group Ownership."

Network ABC. Rep Hollingsbery. Specialty programs: Negro, 4 hrs. wkly. John L. Vath, gen mgr; Marshall Pearce, prog dir; Ray Eberhardt, prom mgr; Jeff Hug, news dir; Harold G. Nebe, chief engr.

WTIX (Sept. 10, 1953): 690 kc; 5 kw, DA-2. P. O. Box 26158, zone 26. Phone Edgewood 1-3464. Storz Broadcasting Co. (acquired station Sept. 23, 1958). See Storz Stations in "Group Ownership."

Rep Eastman. Todd Storz, pres; Fred Berthelson, vp & gen mgr; Ronald Martin, prog dir; David Nebel, news dir; Mary Lou DeRose, traf mgr; William Baker, chief engr.

WWL (March 31, 1922): 870 kc; 50 kw, DA-1. Roosevelt Hotel, zone 12. Phone Jackson 5-2194. TWX NO 483. Loyola U. of the South (original owner).

Network CBS. Rep Katz; Walker-Saussy (regional). Specialty programs: Spanish, 2 hrs. wkly. The Very Rev. Andrew C. Smith S.J., pres; William A. Dean, gen mgr; Walter Bouche, natl sls; Albert Widmer, loc sls; Vincent Ailetto, prog dir; Wes Harris, farm dir; Noel Patton, news dir; J. D. Bloom, chief engr.

WWL-TV: Tv companion of WWL.

WWMT (FM) (February 1953): 95.7 mc; 13.2 kw. Antenna height—215 feet. 2031 St. Charles Ave., zone 13. Phone Jackson 5-5904. Custom Electronics Inc.

Rep Good Music Broadcasters.

WWOM (1958): 600 kc; 1 kw-D. 614 N. Rampart. Phone 529-7516. TWX NO-26. WWOM Inc. (acquired station April 1, 1960). See Franklin Broadcasting Corp. Stations in "Group Ownership."

Rep Young.

William F. Johns Jr., pres; David W. Wagenvoord, vp & gen mgr; Harry Ladas, coml mgr; Kenneth Krizan, prog dir; Fred Knight, news dir; Edwin Treadaway, chief engr.

WYLD (1949): 940 kc; 1 kw-D. 500 w-N, DA-N (CP 10 kw-D, 500 w-N, DA-2). 2906 Tulane Ave., zone 19. Phone 822-1945. Rounsaville of New Orleans Inc. (acquired station Dec. 16, 1957). See R. W. Rounsaville Stations in "Group Ownership."

Rep Pearson; Dora-Clayton (regional).

Specialty programs: Negro, 100%.

Robert W. Rounsaville, pres; Harold F. Walker, vp, natl sales; William Arthur Selley Jr., vp local sales; Joyce Monroe, natl prog dir; John J. Revisore, gen mgr; Norman Stewart, stn mgr; Nola Parish, women's prog dir; David D. Shaffer, prog & prom mgr; George Truehart, news dir; Elton Chick, chief engr.

OAKDALE, Allen Parish

KREH (1952): 900 kc; 250 w-D. P. O. Box 571. Phone 900. Louisiana Broadcasting Service (original owner). See Dixie Stations in "Group Ownership."

Network Keystone.

Ralph L. Hooks, gen mgr; Lee Perry, stn mgr; Joseph M. Costello, prog dir & chief engr.

OAK GROVE, West Carroll Parish

KWCL (Aug. 15, 1958): 1280 kc; 500 w-D. P. O. Box 65. Phone Garden 8-2389. Carroll Broadcasting Co. (original owner).

Network Keystone.

Specialty programs: Negro, 10 hrs. wkly.

Donald Fiske, pres; Al Robinson, gen mgr & coml mgr; Ivy R. Robinson, prog dir; Clementine Reel, prom mgr; Dorothy Womack, news dir; Donald Nance, chief engr.

OPELOUSAS, St. Landry Parish

KSLO (September 1947): 1230 kc; 250 w (CP for 1 kw-D, 250 w-N). P. O. Box 392. Phone 942-2633. KSLO Broadcasting Co. (original owner).

Network ABC. Rep Walton.

Specialty programs: French, 20 hrs. wkly.

W. E. Jones, gen mgr; Wandell Allegood, station mgr; J. Gerald Prejean, prog dir; Freddie J. Hebert, chief engr.

RAYVILLE, Richland Parish

KRIH (1957): 990 kc; 250 w-D. P. O. Box 420 Aycock Inc. (acquired station).

Sellers Aycock Jr., gen mgr; H. F. Cumpton, stn mgr.

RUSTON, Lincoln Parish

KRUS (Nov. 7, 1947): 1490 kc; 250 w (CP for 500 w-D, 250 w-N). P. O. Box 533. Ruston Broadcasting Co. See "Newspaper Ownership."

Network Keystone.

C. E. Faulk Jr., pres; Wm. S. Carter, gen mgr; Bill Darland, coml mgr; Helen Smith, prog dir; Bill Young, news dir; Richard T. Jordan, chief engr.

SHREVEPORT, Caddo Parish

KANB (Oct. 26, 1958): 1300 kc; 1 kw-D. P. O. Box 7243. Phone 423-2668. Kenwil Inc. (acquired station Nov. 13, 1961). See Leon S. Walton Stations in "Group Ownership."

Rep Dore, Southern Spot Sales.

Specialty programs: Negro, 100%.

Leon S. Walton, pres; Alvin D. Wood, gen mgr; William Robinson, coml mgr; Faye Foppe, prog dir; Willie Caston, news dir; Carl Goulden, chief engr.

KBCL (September 1957): 1220 kc; 250 w-D. P. O. Box 727. Phone 423-1606. Good Music Inc. (acquired station September 1958).

Reps Hal Walton; Clyde Melville (Southwest). Alvin Childs, pres; Allan Stoll, gen & coml mgr; Jeff Dale, prog dir; A. T. Moore, chief engr.

KBCL-FM (May 1959): 96.5 mc; 11 kw. Antenna height—265 feet. (CP for 3.6 kw. Antenna height—265 feet). Duplicates KBCL 50% (approx.).

KCIJ (1954): 1050 kc; 250 w-D. P. O. Box 197. Phone 425-7724. Southwest Broadcasters Inc. (acquired station July 13, 1960).

Network CBS. Reps Bernard; Country Music Sales; Weed.

Marvin Burton, gen mgr; Robert W. Smith, stn mgr & prog dir; Curtis J. Purgerson, coml mgr; Wilford Dickson, prog mgr; David E. Hitt, chief engr.

KEEL (1922): 710 kc; 10 kw-D. 5 kw-N, DA-2 (CP for 50 kw-D, 5 kw-N, DA-2). 1500 N. Market St. Phone 425-8692. KEEL Inc. (acquired station March 23, 1962). See LIN Broadcasting Stations

in "Group Ownership."

Rep Blair.

Frederic Gregg Jr., pres; Marle Gifford, gen mgr; Al Evans, coml mgr; Vern Stierman, prog dir; Bob Dale, news dir; Rudy Johnson, chief engr.

KJOE (Aug. 1 1954): 1480 kc; 1 kw-D. 529 1/2 Crockett St. Phone 422-0732. Armand Broadcasting Co. (acquired station Nov. 4, 1959).

Reps Meeker; Cecil Beaver (Memphis).

Ray Armand Kovitz, pres & gen mgr; William Young, coml mgr; Elizabeth Hawkins, prog dir; Ronald Palmer, news dir; Carl Goulden, chief engr.

KOKA (1950): 1550 kc; 10 kw-D, 500 w-N, DA-N. P. O. Box 3605. Phone 422-3122. McLendon Shreveport Broadcasting Co. (acquired station 1957). See McLendon-Ebony Stations in "Group Ownership."

Rep Pearson.

Specialty programs: Negro, 100%.

John M. McLendon, pres.

KREB (1947): 980 kc; 5 kw-D. P. O. Box 1795. Phone 423-3681. KREB Inc. (acquired station April 21, 1961).

Network MBS. Rep Hollingbery.

Lawrence Brandon, pres & gen mgr; Joe Monroe, station mgr; Larry Graham, prog dir; Kurt Sienknecht, chief engr.

KRMD (June 1928): 1340 kc; 250 w. P. O. Box 1712. Phone 423-6171. Radio Station KRMD (acquired station 1956). See T. B. Lanford Stations in "Group Ownership."

Rep Weed.

T. B. Lanford, owner; Thomas A. Gresham, gen mgr; Tony Barrett, asst mgr; W. J. Wilkinson, chief engr.

KRMD-FM (August 1948): 101.1 mc; 11.5 kw. Antenna height—200 feet. Duplicates KRMD (above).

KWKH (September 1925): 1130 kc; 50 kw, DA-N. P. O. Box 1387. Phone 422-8711. TWX 287. International Broadcasting Corp. (acquired station September 1932). See "Newspaper Ownership."

Net ABC. Rep Christal.

William H. Bronson, pres; Henry B. Clay, exec vp & gen mgr; Jack Timmons, asst mgr & coml mgr; Frank Page, prog dir; James T. Briggs, prom mgr; Lawrence West & Tom Saizan, news editors; O. S. Droke, chief engr; W. E. Antony, tech dir.

KWKH-FM (Nov. 15, 1948): 94.5 mc; 13.5 kw. Antenna height—390 feet. Duplicates KWKH (above).

KWKH · Shreveport
...71 - county coverage



a radio market with more population than the New Orleans, Dallas and Fort Worth metro areas, combined!*

*SROS Consumer Market Data—June '62

A \$2.3 Billion Complex
... 71-county primary market

Population	1,855,200
Consumer Spend. Income.....	\$2,270,527,000
Retail Sales.....	\$1,748,683,000
Food Sales.....	\$ 416,398,000
Drug Sales.....	\$ 58,190,000

(Source: SROS Consumer Market Data—June '62)

... with top programming

KWKH is the only station in the Shreveport area with full-time news, form, sports and women's departments. Home of the nationally famous "Louisiana Hayride."

KWKH

50,000 Watts
Henry I. Christal Co., Inc.



radio network

SPRINGHILL, Webster Parish

KBSF (June 30, 1954): 1460 kc; 1 kw-D, P. O. Box 127. Phone 539-4616. Springhill Broadcasting Co. (acquired station Feb. 3, 1959).
Network Keystone.

Specialty programs: Negro, 2 hrs. wkly.
Johnnie K. Hill, sole owner & gen mgr; Evelyn Reynolds, coml & prom mgr; Dave Wimbish, prog & news dir; Lavelle Hughes Jr., chief engr.

SULPHUR, Calcasieu Parish

KIKS (1955): 1310 kc; 500 w. DA-D. P. O. Box 324, Lake Charles, La. Phone Jackson 7-5266 Victor Radio Co. Inc. (acquired station Aug. 4, 1961).

Network MBS; Keystone. Reps Webb; Brown; Beaver.

Cecil Bland, gen mgr; Carroll Wynn, coml mgr.

TALLULAH, Madison Parish

KTLD (Sept. 4, 1954): 1360 kc; 500 w-D. P. O. Box 1360. Phone 1360-61. Howard E. Griffith (original owner).

Network Keystone.

Howard E. Griffith, pres; Chris C. Kimbell Jr., gen & coml mgr; Mrs. Pearle C. Luckett, prog dir; Frank S. Wilson, chief engr.

THIBODAUX, Lafourche Parish

KTIB (Dec. 24, 1953): 630 kc, 500 w-D. First Federal Bldg., W. 2nd St. Phone Hillcrest 7-9006. Delta Broadcasters Inc. (original owner).

Specialty programs: French, 3 hrs. wkly.

Ferd H. Block, pres; Raymond A. Saadi, gen mgr; Wayne Carpenter, prog dir; Marie S. Bergeron, prom mgr; Janis M. Lasseigne, news dir; Sam Eaton, chief engr.

VILLE PLATTE, Evangeline Parish

KVPI (November 1953): 1050 kc; 250 w-D. P. O. Box 566. Phone 363-2124. Ville Platte Broadcasting Co. (original owner).

Network Keystone.

Specialty programs: Negro, 7 hrs. wkly.

Lionel B. Deville, pres; Jim Soileau, gen mgr, coml mgr; Charles Manuel, prog dir; Howard Kraemer, news dir; Lionel B. Deville Jr., prom mgr; Bonnie Fontenot, women's dir; J. L. Sylvester, chief engr.

WEST MONROE, Ouachita Parish

KUZN (August 1956): 1310 kc; 1 kw-D. P. O. Box 486. Phone Fairfax 2-1491. Howard E. Griffith (original owner).

Rep Webb.

Howard E. Griffith, owner & chief engr; Ollie Bales, gen mgr, sales mgr & prom mgr; Chuck Morgan, prog dir; Bob Kidd, news dir.

WHITE CASTLE, Iberville Parish

KEVL (Dec. 23, 1955): 1590 kc; 1 kw-D. P. O. Box 457. Phone Murray 7-6856. Big League Broadcasting Co. (acquired station May 6, 1959).

Network Keystone.

Specialty programs: Negro.

Charles E. Schwing Jr., pres; Albert (Lou) Millet, gen mgr; Peggy Pourrier, coml mgr; Charles Courtney, prog dir; Don Gaspard, chief engr.

WINNFIELD, Winn Parish

KVGL (Dec. 17, 1955): 1270 kc; 1 kw-D. P. O. Box 548. Phone 5822. Winn Broadcasting Co. (acquired station Oct. 1, 1958).

Network Keystone.

Edward R. Hall, chief owner, gen mgr & chief engr; Charles Christie, prog dir.

WINNSBORO, Franklin Parish

KMAR (May 1, 1957): 1570 kc; 500 w-D. (CP for 1 kw-D). P. O. Box 312. Phone 435-5141. Franklin Broadcasting Co. (original owner).

Network Keystone. Rep Walton.

Specialty programs: Negro, 10 hrs. wkly.

J. H. Martin, pres; Si Willing, gen mgr; Pete Bradford, office mgr; Charles Graves, chief engr. David H. Retherford, traf mgr.

MAINE

*Non-commercial

CALL COLLINS

Lin Leggett
Eastern Region Sales
Time & Life Building
1271 Avenue of the Americas
New York 20, New York
Phone: Judson 6-5678

AUGUSTA, Kennebec County

WFAU (Oct. 2, 1946): 1340 kc; 1 kw-D, 250 w-N. 160 Bangor St. Phone Mayfair 3-3878. Twin City Broadcasting Co. (original owner). See Melvin Stone & Faust Couture in "Group Ownership."

Network Maine Lobster; Yankee. Reps Weed; Foster & Creed.

Specialty programs: French, 1½ hrs. wkly.

Faust Couture, pres; Norman G. Gallant, gen mgr; Donald Roberts, coml mgr; Mona Toothaker, actg prog dir & prom mgr; Joseph Roy, chief engr.

WFAU-FM (June 12, 1961): 101.3 mc; 4.8 kw. Antenna height—315 feet. Duplicates personnel and programs of WFAU (above). Programming separate from WFAU.

WRDO (Feb. 23, 1932): 1400 kc; 250 w (CP 1 kw-D, 250 w-N). 251 Water St. Phone Mayfair 3-4735. WRDO Inc. (original owner). See Rines Stations in "Group Ownership."

Network NBC, Maine Broadcasting System. Rep Broadcast Time Sales.

William H. Rines, pres; Leslie R. Hubley, gen mgr; Agnes E. Day, traffic mgr; Dan Kelly, news dir; Harold T. Dinsmore, chief engr.

BANGOR, Penobscot County

WABI (1924): 910 kc; 5 kw, DA-N. 35 Hildreth St. Phone 947-8321. TWX 8G-98. Community Broadcasting Service (acquired station 1949).

Network MBS. Reps Hollingbery; Kettel-Carter. Horace A. Hildreth, pres; Walter Dickson, gen mgr; Charles Sias, coml mgr; John MacRae, station mgr, prog dir & prom mgr; Daniel Conley, news dir; Edward Winchester, chief engr.

WABI-FM (March 15, 1961): 97.1 mc; 6.1 kw. Antenna height—630 feet. Duplicates WABI above 66 2/3% (approx.).

WABI-TV: Tv companion of WABI.

WGUY (1947): 1250 kc; 5 kw-D. 26 Central St. Phone 947-7354. Bangor Broadcasting Corp. (acquired station April 17, 1954). See Melvin Stone & Faust Couture Stations in "Group Ownership."

Network Lobster. Reps Weed; Foster & Creed. Louis J. Borgatti, treas & gen mgr; William H. Hart, coml mgr; Jack Dalton, prog dir; Diana M. Barter, prom mgr; Gary H. Shute, news dir; Bob Mooney, chief engr.

WLBZ (December 1926): 620 kc; 5 kw, DA-N. 861 Broadway. Phone Bangor 2-4656. Maine Broadcasting Co. (acquired station February 1944). See Rines Stations in "Group Ownership."

Network NBC; Maine Broadcasting System. Rep Broadcast Times Sales.

William H. Rines, pres; Edward E. Guernsey, station mgr; Edward J. Owen, prog dir; John Wellington, news dir; John Wibby, chief engr.

WLBZ-TV: Tv companion of WLBZ.

BATH, Sagadahoc County

WMMS (Sept. 30, 1957): 730 kc; 1 kw-D. 195

Front St. Phone Hilltop 3-5542. Winslow Turner Porter (original owner).

Rep Breen & Ward.

Winslow T. Porter, owner & mgr; Esther Drummond Hawley, coml mgr; Mark Roman, prog dir; Lewis Colby, prom mgr; Dr. Harry F. Hinckley Jr., chief engr.

BIDDEFORD, York County

WIDE (1948): 1400 kc; 1 kw-D, 250 w-N. 124 Main St., Biddeford. Phone Atlantic 4-4566. Biddeford-Saco Broadcasting Corp. (acquired station Sept. 1, 1958).

Network Yankee network. Rep. Walker-Rawalt. Specialty programs: French, 5 hrs.; Greek, ½ hr., both wkly.

J. Alan Jasper, pres & gen mgr; M. Chester Ball, treas & gen sls mgr; Franklin A. Fowler, loc coml mgr; Spencer Churchill, prog dir; Howard B. Martin, stn mgr; Mickey King, news dir; Carl Snow, chief engr.

BRUNSWICK, Cumberland County

*WBOR (FM) (September 1949). 91.1 mc; 0.01 kw. Moulton Union, Bowdoin College. Phone Parkview 9-9224. President and Trustees of Bowdoin College (original owner).

Alan Richard Titus, gen mgr.

WCME (December 1955): 900 kc; 1 kw-D. River Road. Phone Parkview 5-5507. Westminster Broadcasting Co. (acquired station April 4, 1960).

Rep Avery-Knodel.

Roger H. Strawbridge, pres & gen mgr; William N. McKeen, coml & prom mgr; Cameron Smith, prog dir; Walter Thomes, news dir; Gary King, chief engr.

WCME (FM) (Dec. 1, 1962): 98.9 mc (CP for 80 kw). Antenna height—205 feet. Westminster Broadcasting Co.

CALAIS, Washington County

WQDY (St. Stephen, N.B., Canada) (July 4, 1959): 1230 kc; 250 w (CP for 1 kw-D, 250 w-N). 281 Main St. Phone Calais 454-7545; St. Stephen 466-1399. St. Croix Broadcasting Co. (original owner).

Network MBS; Hildreth Network. Rep Radio & Television Sales Ltd. (Canada); Hollingbery.

John H. Vendell Jr., pres & gen mgr; Daniel F. Hollingdale, coml mgr; W. F. Clarke, prog dir; S. P. McGuire, prom mgr; R. H. MacKechnie, news dir; D. H. Wing, chief engr.

CARIBOU, Aroostock County

WFST (July 15, 1956): 600 kc; 5 kw-D. P. O. Box 65. Phone Gypsy 6-3731. Northern Broadcasting Co. (original owner).

Network Lobster. Rep Devney-O'Connell (New York); McGavren (Chicago, Detroit, West Coast). Elby Stevens, vp, gen mgr, prom mgr; Al Knight, coml mgr; Dick Meyer, news dir & prog dir; Jerry Johnson, chief engr.

WFST-FM (1960): 97.7 mc; 0.22 kw. Antenna height—185 feet. Duplicates WFST (above).

ELLSWORTH, Hancock County

WDEA (Dec. 13, 1958): 1350 kc; 1 kw-D (CP 5 kw-D). 68 State St. Phone Normandy 7-2523. Coastal Broadcasting Co. (original owner).

Rep Walker-Rawalt.

Milton C. Chapman, pres; Donald E. Knowles, gen mgr; Donald C. Graffam, coml mgr; William T. McCarthy, prog dir & prom mgr Steve Currie, news dir; Frank Chalmers, chief engr.

FARMINGTON, Franklin County

WKJT (Dec. 21, 1959): 1380 kc; 1 kw-D. P. O. Box 590. Phone 778-3000. Franklin Broadcasting Corp. (original owner).

Reps Hopewell; Kettel-Carter.

Elden H. Shute Jr., pres & gen mgr; Gerald T. Higgins, treas; Harry K. Heustis, coml mgr; Richard W. Booth, prog dir; R. Dean Seguin, chief engr.

MAINE

HOULTON, Aroostook County

WHOU (June 1, 1959): 1340 kc; 1 kw-D, 250 w-N. P. O. Box 71. Phone 532-6446. Northern Maine Broadcasting Corp. (acquired station June 4, 1959).

Network Keystone. Reps Walker-Rawalt; New England Spot Sales.

Rep New England Spot Sales.
Glenn H. Hilmer, pres & prog dir; Keith L. Stine, vp, sls mgr & gen mgr; John Dombek, prod mgr; Douglas Robertson, chief engr.

LEWISTON, Androscoggin County

WCOU (Aug. 21, 1938): 1240 kc; 1 kw-D, 250 w-N. 223 Lisbon St. Phone 784-6921. Twin City Broadcasting Co. (original owner). See Melvin Stone & Faust Couture Stations in "Group Ownership."

Network Lobster; Yankee. Reps Weed; Foster-Creed.

Specialty programs: French, 3 hrs. wkly.
Faust Couture, pres, treas; John Libby, gen mgr; Oscar Normand, coml mgr; Janet Lavenger, prog dir & prom mgr; Carol Dean, news dir; Carl Rounds, chief engr.

WCOU-FM (Feb. 29, 1948): 93.9 mc; 13 kw. Antenna height—250 feet. Same licensee as WCOU. Programs separate from WCOU (above).

WLAM (Sept. 4, 1947): 1470 kc; 5 kw, DA-1. P. O. Box 929. Phone 784-5401. Lewiston-Auburn Broadcasting Corp. (original owner).

Network ABC. Reps Masla; Kettell-Carter.
Specialty programs: French 2½ hrs. wkly.
F. Parker Hoy, pres & gen mgr; Romeo E. Sansoucy, coml mgr; Harold W. Dutch, station mgr & prog dir; Frederick H. Gage, news dir; Herbert O. Wiles, chief engr.

	LEWISTON-
	AUBURN
	MAINE's
	2nd
	METRO
	Retail
	Sales
	Market

***WRJR (FM)** (Oct. 6, 1958): 91.5 mc; .01 kw. P. O. Box 339, Chase Hall, Bates College. Bates College (original owner).

Robert L. Livingston, stn mgr; W. Lorn Harvey, prog dir; Mary Ellen D'Wolf, exec sec; Al Seelig, bus dir; Bruce Cooper, tech dir; Dave Olson, pr dir.

MADAWASKA, Aroostook County

WSJR (Dec. 1, 1962): 1230 kc; 1 kw-D, 250 w-N. 6 Tenth Ave. Phone 728-4000. St. Croix Broadcasting Co. Inc.

Network MBS; Yankee. Rep Hollingbery.
John H. Vondell Jr., pres; Raymond Auger, gen & coml mgr; Colette Johnston, prog dir; A. J. Daigle, chief engr.

ORONO, Penobscot County

***WMED-FM**: 91.9 mc (CP for 0.38 kw. Antenna height—67 feet). University of Maine. Phone 866-4441.

Prof. Robert K. MacLauchlin, gen mgr; Curtis J. McCarty, prog dir; Rodney M. Cole, prom mgr; Ralph F. Webber, chief engr.

POLAND SPRING, Androscoggin County

WMTW-FM (See Mt. Washington, N.H. listing).

PORTLAND, Cumberland County

WCSH (July 13, 1925): 970 kc; 5 kw, DA-N. 157 High St. Phone Spruce 2-0181. TWX PO 93. Maine Radio & Television Co. (acquired station June 10, 1955). See Rines Stations in "Group Ownership."

Network NBC. Rep Kirby.

William H. Rines, pres; Jack S. Atwood, gen mgr; Benjamin A. Hubley, station mgr, coml mgr, prog dir & prom mgr; Phil Johnson, news dir; Charles R. Brown, chief engr.

WCSH-TV: Tv companion of WCSH.

WGAN (Aug. 3, 1938): 560 kc; 5 kw, DA-1. 390 Congress St. Phone Spruce 2-4661. TWX PO 371. Guy Gannett Broadcasting Services (original owner). See "Newspaper Ownership."

Network CBS. Rep Gill-Perna; Blair.
Jean G. Williams, pres; Francis H. Farnum Jr., gen & coml mgr; Charles R. Sanford, prog dir; Joseph S. Harper, news dir; Roger W. Hodgkins, chief engr.

WGAN-TV: Tv companion of WGAN.

WLOB (Feb. 2, 1957): 1310 kc; 1 kw-D (CP 5 kw, DA-2). Columbia Hotel. Phone Spruce 5-2336. Casco Broadcasting Corp. (original owner). See Tarlow Assoc. and Stone-Couture in "Group Ownership."

Network Lobster. Rep Devney-O'Connell.
Sherwood J. Tarlow, chief owner; Melvin L. Stone, gen mgr; David L. Royte, coml mgr; Howie Leonard, prog dir; Irving Kaiser, prom mgr; Larry Rush, news dir; T. Richard Dunn, chief engr.

WLOB-FM (June 1, 1960): 97.9 mc; 3 kw. Antenna height—175 feet (CP 81 feet). Same licensee and staff as WLOB (above).

WPOR (March 1946): 1490 kc; 1 kw-D, 250 w-N. 477 Congress St. Phone 773-8111. TWX PO-199. Hildreth Broadcasting Co. (acquired station May 1958).

Network ABC; Yankee; MBS. Rep Kettell-Carter; Hollingbery.

Horace Hildreth, pres; Harry J. Dowd Jr., gen mgr; William Mullen, coml mgr; Frank Fixaris, prog dir, prom mgr & news dir; Joseph M. Williams, chief engr.

PRESQUE ISLE, Aroostook County

WAGM (Jan. 6, 1932): 950 kc; 5 kw, DA-1. P. O. Box 729. Phone Porter 4-6271. TWX PI-03. Aroostook Broadcasting Corp. (acquired station Oct. 1, 1957).

Network MBS; Yankee. Reps Hollingbery; Kettell-Carter.

Rep Hollingbery; Kettell-Carter.
Horace A. Hildreth, pres; Walter L. Dickson, exec vp; Stanley Lyons, stn mgr; Alfred Knight, adv mgr; Robert Gold, nati sls mgr; Wayne Knight, opns dir; William Stephenson, prom dir; John Richards, chief engr.

WAGM-TV: Tv companion of WAGM.

WEGP (June 24, 1960): 1390 kc; 5 kw, DA-N. 418 Main St. Phone Porter 8-5141. Presque Isle Radio Co. (original owner). See "Newspaper Ownership."

Edward G. Perrier, pres; Ted Coffin, gen mgr & prog dir; Richard Marshall, coml mgr; Clayton-Smith, prom mgr; Gilbert Titcomb Jr, chief engr.

ROCKLAND, Knox County

WRKD (Oct. 1, 1952): 1450 kc; 250 w. 493 Main St. Phone Lyric 4-8451. Knox Broadcasting Co. (acquired station December 1956).
Network ABC. Rep Kettell-Carter.

Carleton D. Brown, pres; Paul R. Huber, mgr & prog dir; Terrence Economy, coml mgr; Ernest H. Hammond, chief engr.

RUMFORD, Oxford County

WRUM (August 1953): 790 kc; 1 kw-D. 89 Congress St. Phone 364-3701. Rumford Broadcasting Co. (original owner). See Melvin Stone-Faust Couture Stations in "Group Ownership."

Network Lobster Network. Rep Devney-O'Connell (New York); Harry Wheeler (Boston); McGavren (Chicago).

Melvin L. Stone, pres; Kenneth J. Ellis, prog dir & gen mgr; Ray Auger, coml mgr; O. D. Welch, news dir; Don Willhoite, chief engr.

SANFORD, York County

WSME (Nov. 9, 1957): 1220 kc; 1 kw-D. P. O. Box 1220. Phone 2464. York Broadcasting Co. (original owner). See Melvin Stone-Faust Couture

Stations in "Group Ownership."

Network Lobster. Reps Weed; Creed.
Melvin L. Stone, pres; John A. Carlson, gen mgr; Fred E. Nutter, prog dir; Frank DeFrancesco, prom mgr; John Tupper, news dir; J. Robert Palmer, chief engr.

SKOWHEGAN, Somerset County

WGHM (March 17, 1956): 1150 kc; 5 kw-D. 61 Water St. Phone Greenwood 4-2727. Pine-land Broadcasting Co. (original owner). See Melvin Stone & Faust Couture Stations in "Group Ownership."

Network Lobster. Reps Weed; Creed.
Specialty programs: French, 1 hr. wkly.
Melvin Stone, pres; Richard B. MacLennan, gen mgr; Mildred Bradbury, coml mgr; Will E. McIver, prog dir; Francis Jacobs, chief engr.

SOUTH PARIS, Oxford County

WKTQ (Oct. 28, 1955): 1450 kc; 250 w. Alpine St. Phone Pilgrim 3-2311. Oxford Broadcasting Corp. (original owner).

Rep Kettell-Carter.
Gerald T. Higgins, pres & gen mgr; Robert Moorehead, coml mgr; R. Deane Sequin, news dir, prom mgr, chief engr & prog dir.

WATERVILLE, Kennebec County

WTVL (June 19, 1946): 1490 kc; 1 kw-D, 250 w-N. 36 Silver St. Phone Trinity 3-3311. Kennebec Broadcasting Co. (original owner).

Network ABC. Rep Hollingbery; Kettell-Carter.
Specialty programs: French, 1½ hrs. wkly.
Carleton D. Brown, pres & gen mgr; Harold L. Vigue, coml mgr; George Redpath, prog dir; Donald S. Sutherland, chief engr.

WESTBROOK, Cumberland County

WJAB (Nov. 8, 1959): 1440 kc; 5 kw-D. P. O. Box 1978. Phone Ulster 4-8409. Westbrook Broadcasting Co. (original owner).

Reps Raymer; Spot Sales.
Raymond B. Durgin, gen & coml mgr; Robert Raleigh, mchds. mgr; Jim Sands, prom mgr; James Turner, news dir; Paramaz Baghdasarian, chief engr.

"SO MANY USEFUL FACTS"

"No other single volume, in my opinion, provides so many useful facts about the television and radio business as **BROADCASTING Yearbook.**"

Lee Rich
Senior V.P.
in Charge of Media
& Programming
Benton & Bowles
New York

MARYLAND

*Non-commercial

CALL COLLINS



Howard Hepler
Eastern Region Sales
Time & Life Building
1271 Avenue of the Americas
New York 20, New York
Phone: Judson 6-5678

ABERDEEN, Harford County

WAMD (May 1, 1957): 970 kc; 500 w, DA-2.
P. O. Box 485, Phone Crestwood 2-4400. Harford County Broadcasting Co. (original owner).
Network ABC. Rep Hopewell.
John L. Allen, owner & mgr; Rullell L. Spillman, coml mgr; Howard R. Gray, prog mgr & news dir.

abc

network

UNLIMITED

servicing

HARFORD & CECIL
COUNTY

Day & Night

WAMD

970 Kc

ABERDEEN,
MARYLAND

ANNAPOLIS, Anne Arundel County

WBW (1946): 810 kc; 250 w-D. P. O. Box 1551. Phone Colonial 3-9211. ABW Broadcasters Inc. (acquired station May 12 1960). See Greenwalt-Norris-Youse Stations in "Group Ownership."

Rep Hal Walton.

Lester Greenwalt, pres; Norman L. Garling, gen mgr; Joseph Griscomb, chief engr.

WANN (Jan. 10, 1947): 1190 kc; 10 kw-D, DA D. P. O. Box 631. Phone Colonial 3-2500. Annapolis Broadcasting Corp. (original owner).

Rep Continental Broadcasting.

Specialty programs: Negro. 100%.

Morris H. Blum, pres & gen mgr; Merrill W. Pittman, chief engr.

WXTG (FM) (May 16, 1960): 107.9 mc; 20 kw. Antenna height—205 feet. Same address and staff as WANN (above).

WNAV (1949): 1430 kc; 5 kw-D, 1 kw-N. DA-N. P. O. Box 829. Phone Colonial 3-2639. Capital Broadcasting Co. (acquired station July 1957). See Henry Rau Stations in "Group Ownership."

Rep Breen & Ward.

Henry Rau, pres; William Fillingham, gen mgr; Elizabeth L. Straubel, prog dir; Charles Shrout, news dir; Loyld S. Smith, engr dir.

WNAV-FM (1947): 99.1 mc; 16.6 kw. Antenna height—370 feet. Same licensee, staff & address as WNAV (above).

BALTIMORE

WAQE (See Towson listings).

WAQE-FM (Feb. 6, 1960): 101.9 mc; 20 kw. Antenna height—210 feet (CP antenna height—280 feet). WTOW Inc. Duplicates WAQE Towson, Md.

WAYE (See Dundalk listings).

Baltimore's Quality Station

Adult Programming offering a full range of broadcast activity while maintaining an overall theme of Quality Music Entertainment.

WAYE

Great Albums of Music

MID
DIAL 860 KC

WBAL (Nov. 2, 1925): 1090 kc; 50 kw, DA-N. 3800 Hooper Ave. Phone 467-3000. TWX BA 92. WBAL Div., The Hearst Corp. (acquired station Jan. 14, 1935). See Hearst Stations in "Group Ownership." Also see "Newspaper Ownership."

Network NBC. Rep McGavren.

D. L. Provost, vp, chmn radio & tv, Hearst Corp.; Thomas S. Carr, vp & mgr; Alfred E. Burk, asst station mgr & sales mgr; Thomas H. O'Connor, prog dir; Charles A. LaMason, dir of adv & prom; Galen Fromme, news dir; Mollie Martin, women's dir; Conway Robinson, farm dir; Joe Croghan, sports dir; John T. Wilner, vp radio-tv engineering div.

WBAL-FM (Dec. 7, 1958): 97.9 mc; 8.7 kw. Antenna height—680 feet. Same licensee, staff and address as WBAL (above).

WBAL-TV: Tv companion of WBAL.

*WBJC (FM) (April 6, 1951): 88.1 mc; 0.125 kw. Antenna height—145 feet (CP 0.8 kw; antenna height—200 feet). 2901 Liberty Heights Ave., zone 15. Phone Hopkins 7-4000. Baltimore Junior College original owner.

Clarence T. DeHaven, gen mgr; Paul E. Nolder, prog dir; Charles Blair, chief engr.

WBMD (Dec. 7, 1947): 750 kc; 1 kw-D. 879 Park Ave., zone 1. Phone Mulberry 5-7095. Key Broadcasting Corp. (original owner).

Rep Weed.

Specialty programs: German, 1 hr; Italian, 1½ hrs.; Polish, 1 hr.; Greek, 1½ hrs.; Jewish, 1 hr.; all wkly.

Carl G. Brenner, gen mgr & coml mgr.

WCAO (1922): 600 kc; 5 kw, DA-1. 1102 North Charles St., zone 1. Phone Mulberry 5-0600. TWX BA-287. Plough Broadcasting Co. (acquired station May 19, 1956). (See Plough Inc. Stations in "Group Ownership.")

Rep Radio-TV Representatives.

Harold R. Krelstein, pres; Byron I. Millenson, vp & gen mgr; Larry Monroe, chief anncr; Jean L. Mowbray, prom mgr; Frank Luber, news dir; Charles Seibold Jr., chief engr; Charles Purcell, mgr WCAO-FM.

WCAO-FM (Dec. 15, 1947): 102.7 mc; 20 kw. Antenna height—400 feet. Same address, license and staff as WCAO (above). Programming separate from WCAO (above).


WCBM (1924): 680 kc; 10 kw-D, 5-KW-N, DA-2. WCBM Community House, zone 13. Phone Belmont 5-8400. TWX BA 492. Baltimore Broadcasting Corp. (original owner).

Network CBS. Rep Metro Broadcast Sales.

Specialty programs: Yiddish, 1 hr. wkly.

John Elmer, pres; George H. Roeder, exec

In Baltimore PRE-SELL ADULTS HERE!



MARYLAND

YOU GET "SELECTIVE" COVERAGE at 68 radio in Baltimore! Because WCBM programming aims exclusively at—and reaches—the adult audience. These are your people—the adults with money to spend in the huge Baltimore market. Adults have shown a longtime preference for WCBM's programming . . . the intensive local news coverage gathered by a fast-moving staff of legmen . . . likeable personalities . . . good music . . . plus CBS radio features. No doubt about it, in Baltimore radio the best spot to PRE-SELL is . . .

WCBM

A CBS RADIO AFFILIATE
10,000 WATTS ON 68 KC & 106.5 FM
Baltimore 13, Md.

National Sales Representatives

Metro Broadcast Sales

A SERVICE OF
METROPOLITAN BROADCASTING

WCBM continued

vp; John K. Healy, vp for sales; Charles A. Roeder, vp-ops, pub affrs & news dir; Gene Edwards, prom mgr; G. Porter Houston, chief engr.

WCBM-FM (June 30, 1960): 106.5 mc; 20 kw. Antenna height—310 feet. Duplicates WCBM (above).

WEBB (April 5, 1955): 1360 kc; 5 kw-D, DA-D. 3113 W. North Ave., zone 16. Phone Wilkens 7-1245. 1360 Broadcasting Co. (original owner).

Rep Howard.

Specialty programs: Negro, 100%.

Leon B. Back, pres; Samuel E. Feldman, gen mgr; Wiley E. Daniels Jr., prog dir; Edmund S. Dorsey, news dir; Clifford Inman, chief engr.

WFBR (June 8, 1922): 1300 kc; 5 kw, DA-1. 13 E. 20th St., zone 18. Phone Mulberry 5-1300. Baltimore Radio Show Inc. (acquired station 1927).

Rep Blair.

Robert S. Maslin Jr., pres; Robert B. Jones Jr., vp & gen mgr; Dudley Tichenor, coml mgr; Ralph E. Phillips Jr., prog dir; Neil Bernstein, prom mgr; Louis E. Corbin, news dir; William R. Hoos, chief engr.

WFMM-FM (Feb. 4, 1960): 93.1 mc; 19.5 kw. Antenna height—510 feet. 44 W. Biddle St., zone 1. Phone Vernon 7-2227. Commercial Radio Institute Inc. (original owner).

Rep Walker-Rawalt.

Julian Sinclair Smith, pres & gen mgr; Frederick M. Hines Jr., vp, sec-treas; Bert Hanauer, prog consultant; Eric W. Kirkham, engineering consultant; Carroll Warrington music consultant; Edwin M. Kabernagel Jr., sales mgr.

MARYLAND

WITH (March 1, 1941): 1230 kc; 250 w (CP for 1 kw-D, 250 w-N). 7 E. Lexington, zone 2. Phone Lexington 9-7808. Maryland Broadcasting Co. (original owner). See Thomas G. Tinsley Stations in "Group Ownership."

Network MBS. Rep Select (New York); Clarke Brown (South).

Specialty programs: Negro, 27 hrs. wky.

Thomas G. Tinsley Jr., pres; R. C. Embry, exec vp & gen mgr; Marvin Mirvis, coml mgr; Bob Adams, prog dir; Jack Parks, natl sls mgr; Jim West, news dir; Ed Hawkins, chief engr.

WITH-FM (June 1947): 104.3 mc; 10.9 kw. Antenna height—500 feet (CP 20 kw, antenna height—130 feet). Programming separate WITH (above). Sam Kravetz, WITH-FM mgr.

WMEW (not on air; target date unknown): 940 kc; 1 kw-D, DA. Radio Americana Inc.

WRBS (FM) (June 30, 1960): 95.1 mc; 20 kw. Antenna height—215 feet. 1130 E. Cold Spring Lane, zone 12. Phone Idelwood 3-6800. John B. Reynolds (original owner).

Rep Fine Music Hi-Fi Broadcasters.

John B. Reynolds, gen mgr & coml mgr; John B. Reynolds Jr. prog & stn mgr; Kennard Lang, prog mgr; George Klimes, chief engr.

WSID (Nov. 25, 1947): 1010 kc; 1 kw-D. 910 N. Charles St., zone 1. Phone Saratoga 7-8250. United Broadcasting Co. of Eastern Maryland (acquired station June 16, 1949). (See United Broadcasting Co. stations in "Group Ownership").

Rep UBC Sales (New York); Dora-Clayton (Georgia); Bob Dore (West).

Specialty programs: Negro, 100%.

Richard Eaton, pres & news dir; Helen Wherley, mgr; Nelson Fisher, prog dir; Frank Bacon, chief engr.

WSID-FM (1960): 92.3 mc; 5.12 kw. Antenna height—300 feet. Same licensee as WSID (above). Programs independently.

WWIN (1951): 1400 kc; 1 kw-D, 250 w-N. 119 N. Charles St., zone 1. Phone Saratoga 7-3555. Belvedere Broadcasting Corp. (original owner). Network ABC.

Thomas F. McNulty, pres; H. Shelton Earp, gen mgr; Ken Quortin, prog dir; Leo Karns, chief engr.

BETHESDA, Montgomery County

WGMS (Washington, D. C.) (Jan. 2, 1946): 570 kc; 5 kw-D, 1 kw-N, DA-2. Harrington Hotel. Washington 4, D. C. Phone Executive 3-8676. RKO General Inc. (acquired station Jan. 2, 1958). See RKO General Stations in "Group Ownership."

Rep RKO National Sales.

Specialty programs: Classical Music, 100%.

Thomas F. O'Neil, pres; Perry S. Ury, gen mgr & natl sls mgr; James Barker, loc sls mgr; Victor Hirsh, prog & news dir; Beth Parrish, prom mgr; Paul Hoffman, engrg supvr.

WGMS-FM (See Washington, D. C. listing).

WHFS (FM) (Washington, D. C.) (Nov. 12, 1961): 102.3 mc; 1 kw. Antenna height—200 feet. Stereocast by multiplex. 8218 Wisconsin Ave., zone 14. Phone 656-4211. High Fidelity Broadcasters Inc. (original owner).

Rep Groskin.

William A. Tynan, pres & stn mgr; Robert J. Carpenter, sec-treas & tech dir; Marlin R. Taylor, prog dir.

WUST (Washington, D. C.) (1949): 1120 kc; 250 w-D. 815 V St., N.W., Washington 1, D. C. Phone Hobart 2-0011. Atlantic Broadcasting Co. (acquired station 1958).

Rep Bernard Howard.

Specialty programs: Negro, 100%.

Daniel Diener, pres; Perry Walders, gen & coml mgr; Herb Kenny, prog dir; Bob Wine, chief engr.

WJMD (FM) (1949): 94.7 mc; 20 kw. Antenna height—255 feet. Same ownership as WUST (above). Programs independently.

BRADDOCK HEIGHTS, Frederick County

WMHI (1961): 1370 kc; 500 w-D, DA. Route 5. Frederick. Phone Monument 2-2148. Musical Heights Inc. (original owner).

Leo L. Shank, pres & sls mgr; John T. Staub, vp, gen mgr & prog dir; Howard C. Fisher, sec-treas & chief engr.

CAMBRIDGE, Dorchester County

WCEM (1947): 1240 kc; 250 w. (CP for 1 kw-D, 250 w-N). The Pines. Phone Academy 8-4800. Shore Broadcasting Co. (acquired station Nov. 8, 1953).

G. P. Richards, pres; Samuel M. Cannon Jr., gen mgr & coml mgr; Bette B. Robbins, prog dir; Glenn E. Leonard, news dir; Richard D. Groff, chief engr.

CATONSVILLE, Baltimore County

WCBC (FM) (not on air; target date unknown): 105.7 mc; 2.8 kw. Antenna height 210 feet. Christian Broadcasting Co.

CUMBERLAND, Allegany County

WCUM (1948): 1230 kc; 1 kw-D, 250 w-N. P. O. Box 360. Phone Parkview 4-5400. Allegany County Broadcasting Corp. (acquired station February 1960).

Network CBS. Rep Venard, Torbet & McConnell.

Wallace L. Hankin, pres & gen mgr; Edward Enderle, asst mgr & prog dir; Robert Martin, news dir; Lou Baker, sports dir; Martin Croft, chief engr.

WCUM-FM (1948): 102.9 mc; 1.25 kw. Antenna height—minus 4 feet. Duplicates WCUM (above).

WTBO (Dec. 13, 1928): 1450 kc; 1 kw-D, 250 w-N. P. O. Box 510. Phone 722-6666. Cumberland Valley Broadcasting Corp. (acquired station September 1954).

Network NBC. Rep Burn-Smith.

Arthur W. German, pres & gen mgr; Sam Cozad, vp, regional-national sales; Roy H. Knotts, vp, local sales; Pat Corrado, prog dir; James W. Webster Jr., prom mgr; Keith Stevens, news dir; Ralph Wirgman, chief engr.

WTBO-FM (Sept. 1, 1962): 106.1 mc (CP for 6.3 kw). Antenna height—minus 135 feet. Same licensee as WTBO (above). Duplicates WTBO 50% (approx.).

DUNDALK, Baltimore County

WAYE (July 27, 1955): 860 kc; 500 w-D, DA-D. 1901 St. Paul St., Baltimore 18. Phone Chesapeake 3-3886. Erway Broadcasting Corp. (original owner).

Rep Gill-Perna.

Guy S. Erway, pres; R. J. Bennett, gen mgr; Lawrence Harrison, prog dir; Gene Scott, news dir; Duane Cornett, chief engr.

EASTON, Talbot County

WEMD (Sept. 29, 1960): 1460 kc; 500 w-D, DA. 3855 30th St., North, Arlington 7, Va. Phone Jackson 5-7566. Easton Broadcasting Co. (original owner).

Network Keystone. Rep Clark.

Richard S. & Mary Cobb, owners; Dick Lee, gen mgr.

ELKTON, Cecil County

WSER (not on air; target date unknown): 1550 kc; 250 w-D, DA. Suburban Broadcasting Corp.

FREDERICK, Frederick County

WFMD (January 1936): 930 kc; 1 kw, DA-N (CP for 5 kw-D, 1 kw-N, DA-2). 1 W. 7th. Phone 663-4181. Monocacy Broadcasting Co. (original owner).

Network CBS. Rep Pearson.

Laurence Leonard, pres & treas; Morton M. Siegel, gen mgr & prog mgr; C. Merritt Trott, gen sales mgr; Mildred L. Siegel, prom mgr; John Katz, news dir; Russell Bassett, chief engr.

YOUR KEY



**TO THE
NEGRO MARKET**

TOP RATED

WSID

BALTIMORE, MD.

Highest rated station devoting 100% programming to the Baltimore Negro Market. Hooper Survey, 1962.

1000 Watt clear channel station in the heart of an expanding Negro Market. Baltimore's pioneer Negro station . . . ever ready to aid your product sales through WSID PLUS MERCHANDISING.

WSID

ONE OH! ONE ON EVERYONE'S RADIO

WFMD-FM (Feb. 19, 1961): 99.9 mc; 9 kw. Antenna height—1120 feet. Same licensee as WFMD (above). Programs independently. Joseph H. Gaunt, prog dir.

FROSTBURG, Allegany County

WFRB (Dec. 20, 1958): 740 kc; 250 w-D, CR. (CP 560 kc, 1 kw-D). P. O. Box 74. Phone Overbrook 9-3871. Western Maryland Broadcasting Co. (original owner).

D. C. Loughry, owner, gen mgr & chief engr; Dean Hillegas, coml mgr; Robert Kerr, prog dir.

GAITHERSBURG, Montgomery County

WHMC (1962): 1150 kc; 1 kw-D, 500 w-N, DA-2. Watkins Mill Rd. Phone 948-9400. Nick J. Chaconas (original owner).

Nick J. Chaconas, pres, gen mgr, coml mgr & chief engr.

GLEN BURNIE, Anne Arundel County

WISZ (not on air; target date unknown): 1590 kc; 500 w, DA-2. Southfield Broadcasting Co. (original owner).

WISZ-FM (not on air; target date unknown): 95.9 mc; 1 kw. Antenna height 125 feet. Same licensee as WISZ (above).

HAGERSTOWN, Washington County

WARK (July 20, 1947): 1490 kc; 1 kw-D, 250 w-N. 128 S. Prospect St. Phone Regent 3-4500. WARK Inc. (acquired station Dec. 5, 1960) See Henry Rau Stations in "Group Ownership."

Network CBS. Rep Robert Wittig. Henry Rau, pres; Allen Hedgecock, gen mgr; Dick Collyer, prog dir; Ed Wolfkill, news dir; Lloyd Smith, chief engr.

WARK-FM (March 1957): 106.9 mc; 2.2 kw. Antenna height—225 feet (CP 2.3 kw). Duplicates WARK (above).

WJEL (1932): 1240 kc; 1 kw-D, 250 w-N. P. O. Box 399. Phone Regent 9-2323. Hagerstown Broadcasting Co. (original owner). See A. V. Tidmore Stations in "Group Ownership."

Network ABC, MBS. Rep Burn-Smith. Grover C. Crilley, pres & gen mgr; Lou Garris, station mgr & coml mgr; Robert Leshner, prog dir; Betty Andrews, prom mgr; D. Glen Thomas, news dir; Geo. McIntire, chief engr.

WJEL-FM (1946): 104.7 mc; 9.4 kw. Duplicates WJEL (above).

HALFWAY, Washington County

WHAG (June 9, 1962): 1410 kc; 1 kw, DA-D. P. O. Box 481, Hagerstown. Phone 739-8016. Regional Broadcasting Co. (original owner).

Rep Hopewell. Arthur A. Snowberger, pres; James C. Riser, gen & stn mgr; Robert E. Dudley, coml mgr; Jerry Gray, prog dir.

HAYRE DE GRACE, Harford County

WASA (May 15, 1948): 1330 kc; 1 kw-D. P. O. Box 97. Phone 939-0800. Chesapeake Broadcasting Corp. (original owner).

Mrs. Jason T. Pate, pres & gen mgr; Charles W. Irwin, coml mgr; Jack Little, station mgr, prog dir & news dir; Don F. Whan, chief engr.

WASA-FM (June 19, 1960): 103.7 mc; 3 kw. Antenna height—360 feet. Duplicates WASA (above) in daylight hours. Programs independently after am signoff.

LEONARDTOWN, St. Mary's County

WKIK (January 1953): 1370 kc; 1 kw-D. P. O. Box 346. Phone Greenwood 5-2211. Southern Maryland Broadcasters Inc. (original owner).

James L. Bittner, owner & chief engr.

LINGTON PARK, St. Mary's County

WPTX (1953): 920 kc; 500 w-D. 109 Coral Place. Phone Volunteer 2-1031. Key Broadcasting Corp. (acquired station Dec. 1, 1960).

Specialty programs: Negro, 1 hr. wkly. Wm. Thomas Rice Sr., stn mgr & news dir; Carl Brenner, gen mgr & asst vp; John Kershaw, chief engr & traf mgr; Paula Kitchen, prom mgr.

MORNINGSIDE, Prince Georges County

WPGC (Washington, D. C.) (October 1954): 1580 kc; 10 kw-D, DA-D. 4421 Southern Ave., S.E., Washington 19, D. C. Phone Jordan 8-6677. WPGC Inc. (original owner). See Maxwell E. Richmond Stations in "Group Ownership."

Rep Bob Dore. Maxwell E. Richmond pres; Robert Howard, gen & coml mgr; Dean Griffith, prog dir & prom mgr; Jerry Ghan, prod mgr; David B. Simmons, news dir; George R. Sanner, chief engr.

WPGC-FM (February 1959): 95.5 mc; 15.7 kw. Antenna height—280 feet. Duplicates WPGC (above).

OCEAN CITY, Worcester County

WETT (July 31, 1960): 1590 kc; 1 kw-D, 500 w-N, DA-2. P. O. Box 61. Phone Atlantic 9-7201. The WETT Corp. (original owner).

J. L. O'Connor Jr., pres; Joe Lenior, gen mgr & chief engr; Irwin J. Meyer, coml mgr; John J. Quinn, prog dir; David W. Beck, prom mgr; Walter R. Hayes, news dir.

POCOMOKE CITY, Worcester County

WDMV (Aug. 1, 1955): 540 kc; 500 w-D. 114 W. Main St., Salisbury. Phone Pioneer 2-5400. Pocomoke City 540. Erny Tannen (acquired station Dec. 1, 1959).

Reps Walton Assoc.; Philadelphia Spot Sales. Erny Tannen, owner; Jack Moran, gen mgr; Erford Barnes, coml mgr; Catherine S. Sparrow, prog coord; Betty Jackson, traf mgr; Johnney Walker, news dir; Lloyd Lohr, chief engr.

ROCKVILLE, Montgomery County

WINX (1951): 1600 kc; 1 kw-D, 500 w-N, DA-N. 8 Baltimore Rd. Phone Poplar 2-4357. Montgomery County Broadcasting Co. (See United Broadcasting Co. Stations in "Group ownership").

Rep UBC Sales (New York). Richard Eaton, pres; Pierre D. Eaton, gen mgr; Edward Bushman, coml mgr; Richard Denham, prog dir; William Stabler, prom mgr; Ron Schwartz, news dir; William Vickers, chief engr.

SALISBURY, Wicomico County

WBOC (Sept. 13, 1940): 960 kc; 5 kw-D, 1 kw-N, DA-2. Radio-Tv Park. Phone Pioneer 9-6131. TWX ZMO6. WBOC Inc. (original owner). See Baltimore Sunpapers Stations in "Group Ownership" and "Newspaper Ownership."

Network MBS. Rep Burn-Smith. Wm. F. Schmick, pres; Charles J. Truitt, vp & gen mgr.

WBOC-TV: Tv companion of WBOC.

WDMV (See Pocomoke City).

BIGGEST SIGNAL ON THE SHORE! . . . only station with

- Hourly Farm Reports and
- Hourly Marine Weather



114 W. Main St., Salisbury, Md.
Phone: Pioneer 2-5400

WDMV

Erny Tannen, Owner John C. Moran, Mgr.

HAMILTON-LANDIS & ASSOCIATES, Inc.
NATIONWIDE MEDIA BROKERS
WASHINGTON, D. C., CHICAGO, DALLAS, SAN FRANCISCO
SELL **MORE**
RADIO & TELEVISION STATIONS
IN THE EAST—NEAREST OFFICE IS—
1737 DeSALES ST., N.W., WASHINGTON
EXECUTIVE 3-3456

WICO (September 1957): 1320 kc; 1 kw-D. 127 E. Carroll St. Phone Pioneer 2-3212. Delmarva Broadcasting Co. (acquired station Sept. 19, 1959).

Network ABC, Keystone. Rep Forje. Robert C. Doyle, pres; Geoffrey R. (Jeff) Stoughton, gen mgr; Albert Warmkessel, chief engr.

WJDY (March 1958): 1470 kc; 5 kw-D, DA-D. P. O. Box 2. Phone Pioneer 2-5191. Salisbury Broadcasting Co. (original owner).

Rep United Broadcasting (New York); Devney.

Norman Glenn, pres & gen mgr; Dick Ireland, music dir; Bob Rogers, news dir; William H. Kline, chief engr.

SILVER SPRING, Montgomery County

WQMR (Washington, D. C.) (Dec. 7, 1946): 1050 kc; 1 kw-D. 4000 Albermarle St., N. W., Washington 16, D. C. Phone Whitehall 6-1050. WGAY Inc. (acquired station June 1, 1959). See Connie B. Gay Stations in "Group Ownership."

Rep Spot Time Sales. Connie B. Gay, chmn of bd; Ed Winton, pres & gen mgr; Ted Dorf, stn mgr; Joeseeph Weeks, news dir; Earl Castine, chief engr.

WGAY (FM) (June 1, 1959): 99.5 mc; 20 kw. Licensee and address same as WQMR (above). (See Washington D. C., for full listing).

ONE = 1 + 1

EXPLANATION:
WBOC Home Penetration exceeds the combined penetration of any other TWO stations in the Central Del-Mar-Va Market.

WBOC leads in 24 of the 28 daylight half hours (tied for 3 of the other 4), and has up to 91% of the night audience.

THAT IS LEADERSHIP

WBOC

The Quality Station
RADIO-TV PARK
Salisbury, Md.
Affiliated with THE SUNPAPERS

MARYLAND

TAKOMA PARK, Montgomery County

***WGTS-FM** (May 1957): 91.9 mc; 1 kw. Antenna height—90 feet. 7600 Flower Ave. Phone Juniper 9-1836. Columbia Union College (original owner).

Specialty programs: Yiddish, 2 hrs. wkly.
Dr. C. B. Hirsh, pres; Dr. S. S. Hiten, gen mgr; William Newland, prog dir; Frederick Brandt, chief engr.

TOWSON, Baltimore County

WAQE (Oct. 27, 1955): 1570 kc; 1 kw-D (CP 5 kw, DA-D). 26 W. Pennsylvania Ave., zone 4. Phone Valley 5-9660. WTOW Inc. (original owner).

John S. Booth, pres; Charles S. Gerber, gen mgr & coml mgr; E. Thomas Stanwood, prog dir; Anita Houck, prom mgr; George Klimes, chief engr.

WAQE-FM (See Baltimore, Md. listing).

WALDORF, Charles County

WMSD (FM) (June 23, 1961): 104.1 mc; 1.5 kw. Antenna height—165 feet. P. O. Box 401. Phone Midway 5-5865. Dorlen Broadcasters Inc. (original owner).

Edward H. Lenaway, pres & chief engr; John R. Dorsey, vp & gen mgr; Guy Willey, coml mgr; Duff Thomas, prog dir; Rita Lenaway, prom mgr; Bob Edson, news dir; Margret McDermond, traf mgr.

WESTMINSTER, Carroll County

WTRR (July 1953): 1470 kc; 1 kw-D. P. O. Box 28. Phone Tilden 8-5511. Carroll County Broadcasting Corp. (original owner).
Network Keystone.

Russell H. Morgan, vp, gen mgr, sales mgr & chief engr; Kaye G. Kolb, prog dir.

WTRR-FM (Nov. 1, 1959): 100.7 mc; 4.6 kw. Antenna height—190 feet. Licensee & address same as WTRR (above).

WHEATON, Montgomery County

WDON (1954): 1540 kc; 1 kw-D. 11216 Georgia Ave. Phone 949-4048. Commercial Radio Equipment Co. (original owner).

Specialty programs: Greek, ½ hr. wkly.
Everett L. Dillard, pres; Jean M. Dillard, gen mgr; Earl Sherman, coml mgr; Donald Dillard, prog dir; Kathryn Epstein, prom mgr; Doris Kepner, traf mgr; Fred Klimes, chief engr.
Affiliated with WASH-FM Washington, D. C.

MASSACHUSETTS

*Non-commercial

CALL COLLINS



Lin Leggett
Eastern Region Sales
Time & Life Building
1271 Avenue of the Americas
New York 20, New York
Phone: Judson 6-5678

AMHERST, Hampshire County

***WAMF** (FM) (1955): 89.5 mc; .01 kw. Walker Hall, Amherst College. Phone Alpine 3-7543. Trustees of Amherst College (original owner).

Richard Lee, gen mgr; Mark Wm. Dubin, prog dir; Richard Muller, news dir; Arthur G. Michel, chief engr; Alan Danzic, tech dir.

***WFCR** (FM): 88.5 mc; 34 kw. Antenna height—740 feet. WGBH Educational Foundation.

***WMUA** (FM) (Oct. 30, 1949): 91.1 mc; 0.01 kw. Engineering Bldg., U. of Massachusetts. Phone

Alpine 3-3411, ext 425. U. of Massachusetts (original owner).

Lloyd Terran, gen mgr; Miss M. J. Fowler, coml mgr; Eric Sandel, prog dir; Kenneth Brophy, prom mgr; David Mainwaring, chief engr.

WTTT (not on air; target date unknown): 1430 kc (CP 5 kw, DA-D). College Radio.

ATTLEBORO, Bristol County

WARA (Oct. 8, 1950): 1320 kc; 1 kw, DA-2. 8 N. Main St. Phone Attleboro 1-1320. Attleboro Radio Assn. Inc. (original owner).

Rep Breen & Ward; Foster & Creed (Boston).
Howard H. Sweet, pres; Keith S. Field, gen mgr; Wm. A. Dawson Jr., coml mgr; Charles Mahan, news dir; Raymond D. Arnold, chief engr.

BEVERLY, Essex County

WMLO (not on air; target date unknown): 1570 kc (CP 500 w, DA-D). United Broadcasting Co. Inc.

BOSTON, Suffolk County

WBCN (FM) (May 1958): 104.1 mc; 20 kw horizontal, 9.6 kw vertical. Antenna height—490 feet. Stereocast by multiplex. 171 Newbury St., zone 16. Phone Copley 7-6020. WBCN Inc. See Concert Network Stations in "Group Ownership." Network Concert.

T. Mitchell Hastings Jr., pres; Karl S. Kritz, vp & gen mgr; H. Dean Corse, prog dir; Allan Kaminsky, chief engr.

WBOS (see Brookline, Mass.)

***WBUR** (FM) (March 1950): 90.9 mc; 20 kw. Antenna height—160 feet. 640 Commonwealth Ave., zone 15. Phone Commonwealth 6-1000. Trustees of Boston U. (original owner).

D. Hugh Gillis, chmn, div of communication arts; H. Paul Jeffers, acting mgr & prog dir; James H. Bonney, chief engr.

WBZ (Sept. 19, 1921): 1030 kc; 50 kw, DA-1. 1170 Soldiers Field Rd., zone 34. Phone Algonquin 4-5670. TWX Brighton (Mass.) 108. Westinghouse Broadcasting Co. (original owner). (See Westinghouse Stations in "Group Ownership.")

Rep AM Radio Sales.
D. H. McGannon, pres; Paul G. O'Friel, gen mgr; A. B. (Bill) Hartman, sales mgr; Allen D. Heacock, prog dir; Warren Maurer, prom mgr; Edward M. Fouhy, news super; W. H. Hauser, chief engr.

WBZ-FM (Dec. 15, 1957): 106.7 mc; 2.8 kw. Antenna height—1040 feet. Duplicates WBZ (above).

WBZ-TV: Tv companion of WBZ-AM-FM.

WCOP (1935): 1150 kc; 5 kw, DA-2. 234 Clarendon St., zone 16. Phone Copley 7-0123. TWX BS 581. Plough Broadcasting Corp. (acquired station May 1956). See Plough Stations in "Group Ownership."

Rep Radio-TV Representatives.
Harold Krelstein, pres; Roy V. Whisnand, vp & gen mgr; Chester Steadman Jr., coml mgr; Paul Coss, prog dir; Harvey Tate, news dir; Adelbert E. Watkins, chief engr.

WCOP-FM (1948): 100.7 mc; 20 kw. Antenna height—495 feet. Duplicates WCOP (above).
J. Richard Turner, managing dir.

WCRB-AM-FM (See Waltham listing).

WEEI (1924): 590 kc; 5 kw, DA-1. 182 Tremont St., zone 11. Phone Hubbard 2-2323. CBS Inc. (acquired station 1936). See CBS Owned Stations in "Group Ownership."

Network CBS. Rep CBS Radio Spot Sales.
Thomas Y. Gorman, vp CBS Radio & gen mgr of WEEI; Robert S. Sinnett, sales mgr; Ken Ovenoer, prog dir; Joseph Cullinane, prom mgr; Fred Cusick, news dir; Warren Stevens, chief engr.

WEEI-FM (1948): 103.3 mc; 20 kw. Antenna height—430 feet. Duplicates WEEI (above).

***WERS** (FM) (October 1949): 88.9 mc; 18 kw. Antenna height—55 feet. Emerson College. Phone Copley 7-7821. Emerson College (original owner).

Gerald Kroeger, gen mgr & prog dir; Charles E. Phillips, chief engr.

WEZE (1922): 1260 kc; 5 kw, DA-N. 10 Arcade, Statler Office Bldg., zone 16. Phone Liberty 2-1717. WEZE Inc. (acquired station Dec. 2, 1957).

Network NBC. Rep Eastman.
J. P. Williams, pres; Arthur E. Haley, gen mgr & exec vp; M. J. Williams, vp; Louis Goldberg, musical dir; Jo Panariello, office mgr; Geoffrey Harwood, news dir; George P. Jowdy, chief engr.

***WGBH-FM** (October 1951): 89.7 mc; 50 kw. Antenna height—550 feet. 238 Main St., Cambridge 42. Phone University 4-6400. WGBH Educational Foundation (original owner).

Network Educational Radio Network.
Ralph Lowell, pres; Hartford N. Gunn Jr., gen mgr; Donald R. Quayle, asst gen mgr for radio; T. F. Conley, prog dir; Eric Oddlifson, news dir; Tom Keller, chief engr.

WGBH-TV: Tv companion of WGBH-FM.

WHDH (Dec. 1, 1926): 850 kc; 50 kw, DA-2. 50 Morrissey Blvd., zone 25. Phone Avenue 8-5000. TWX 1056-U. WHDH Inc. (acquired station Jan. 3, 1946). See "Newspaper Ownership." Rep Blair.

Robert B. Choate, pres; William B. McGrath, vp & managing dir; Alexander Tanger, vp & sls dir; Harry Wheeler, local sales mgr; John Day, prog dir; Robert B. Cheyne, dir of sales prom; Joseph Levine, news dir; Philip K. Baldwin, chief engr.

WHDH-FM (March 31, 1948): 94.5 mc; 20 kw. Antenna height—455 feet (CP 3.3 kw, antenna height—980 feet). Duplicates WHDH (above).

WHDH-TV: Tv companion of WHDH-AM-FM.

WILD (1947): 1090 kc; 1 kw-D. 150 Massachusetts Ave., zone 15. Phone Copley 7-1900. Noble Broadcasting Corp. (acquired station Dec. 1, 1958).

Rep Howard.
Specialty programs: Italian, 20½ hrs.; Negro, 79¼ hrs.; Greek, 6½ hrs.; Albanian, ½ hr.; Sirian, ½ hr., all wkly.

Nelson B. Noble, pres, treas & gen mgr; Norman Kruglak, stn mgr; John Most, coml mgr; Stan Monteiro, prom mgr; Doris Ann Allen, women's dir; Donald Snider, chief engr; Queen Collins, traf mgr.

WMEX (1934): 1510 kc; 5 kw, DA-1. 70 Brookline Ave., zone 15. Phone Commonwealth 6-3900. Richmond Bros. Inc. (acquired station Aug. 21, 1957). See Maxwell Richmond Stations in "Group Ownership."

Rep Adam Young.
M. Evans Richmond, pres; Robert S. Richmond, gen mgr & prom mgr; Joseph A. Farrar, coml mgr; Arnie Ginsburg, prog dir; Bill Towre, news dir; John Parker, chief engr.

WNAC (1922): 680 kc; 50 kw, DA-1. 21 Brookline Ave., zone 15. Phone Commonwealth 6-0800. TWX BS 89. RKO General Inc. (acquired station Jan. 1, 1943). See RKO General Stations in "Group Ownership." (Transfer to NBC pending FCC approval.)

Network Yankee. Rep RKO General.
Norman Knight, gen mgr; George Steffy, exec vp; Thomas Bateson, vp sales; John D. Maloy, prog dir; George Hallberg, prom mgr; Leland Bickford, news dir; Proctor Jones, natl sales mgr; Irving Robinson, chief engr.

WRKO-FM (1948): 98.5 mc; 20 kw. Antenna height—410 feet. Duplicates WNAC (above).

WNAC-TV: Tv companion of WNAC-WRKO (FM).

WORL (Oct. 8, 1950): 950 kc; 5 kw-D. 330 Stuart St. Phone 423-0210. Pilgrim Broadcasting Co. (original owner).

Network ABC. Rep Masla.
Edward M. Gallagher Jr., pres; George Gray, exec vp & gen mgr; Charles Pye, vp, sales;

George W. Givens, prog dir; William O. Clark, ops mgr; Vin Maloney, news dir; Bernice Weiner, mdse mgr.

WXHR (FM) (1946): 96.9 mc; 20 kw. Antenna height—440 feet. Programs independently. 439 Concord Ave., zone 38. Phone Kirkland 7-7500. Middlesex Broadcasting Div. of Harvey Radio Laboratories, Inc. (original owner).

Frank Lyman Jr., pres; Merrill G. Smith, gen mgr; Stephen Decatur, sales mgr; John Cameron, prog dir; Billy Dale, prom mgr; Joseph Pincus, chief engr.

Affiliate of WTAO Cambridge.

BROCKTON, Plymouth County

WBET (November 27, 1946): 1460 kc; 5 kw-LS, 1 kw-N, DA-N. 60 Main St., zone 64. Phone Juniper 6-1460. Enterprise Publishing Co. (original owner). See "Newspaper Ownership."

Reps Walker-Rawalt; Bill Creed Assoc. Specialty programs: Lithuanian, ½ hr. wkly. Charles A. Fuller, gen mgr; Rembold Steinhilber, stn & coml mgr; Arthur B. Jones, prog dir; Elbridge Hooker, chief engr.

WBET-FM (July 21, 1948): 97.7 mc; 0.80 kw. Antenna height—275 feet. Duplicates WBET (above).

WOKW (July 17, 1961): 1410 kc; 1 kw-D, DA. 288 Linwood St. Phone Juniper 7-1410. WOKW Inc. (original owner).

Reps Hollingbery; Kettell-Carter. Guy B. Farnsworth, gen mgr; Curtis Hahn, prog dir; Jack Gibson, news editor.

BROOKLINE, Norfolk County

WBOS (1947): 1600 kc; 5 kw, DA-1. 790 Commonwealth Ave., Boston, zone 15. Phone Beacon 2-5650. Champion Broadcasting System (acquired station August 1955).

Rep Weed. Herbert S. Hoffman, pres & treas; Ralph Weinman, vp & gen mgr; Harry Goodman, coml mgr.

WBOS-FM (April 1, 1960): 92.9 mc; 15 kw. Antenna height—285 feet. Duplicates WBOS (above).

CAMBRIDGE, Middlesex County

WHRB-FM (May 1957): 95.3 mc; .88 kw. Antenna height—110 feet. 16 Dunster St., Cambridge, zone 38. Phone University 4-9550. Harvard Radio Broadcasting Co. (original owner).

Network Ivy. Reps Fine Music; Hi-Fi Broadcasters Inc.

Michael S. Rice, pres; David E. Levy, stn mgr & prog dir; John N. Feldtmose, bus mgr.

WTAO (April 1948): 740 kc; 250 w-D. 439 Concord Ave., Boston, zone 38. Phone Eliot 4-0500. Middlesex Broadcasting Div. of Harvey Radio Laboratories Inc. (original owner).

Network ABC. Rep Donald Cooke. Frank Lyman Jr., pres; William A. Queen, gen mgr; Paul Kelley Jr, sls mgr; Billy Dale, prom mgr; Pat Romano, news dir; Louis Jordan, chief engr.

Affiliate of WXHR (FM) Boston.

WTAO-TV: Tv companion of WTAO, WXHR (FM).

***WTBS (FM)** (April 10, 1961): 88.1 mc; .01 kw. 3 Ames St. Phone Kirkland 7-7852. WTBS Foundation Inc. (original owner).

William S. Mohn, stn mgr; John J. Vencill, asst stn mgr; Allan Kent, bus mgr; Thomas J. Perrone, prog mgr; Barry Blesser, tech mgr.

CHICOPEE, Hampden County

WACE (Springfield) (Dec. 1, 1946): 730 kc; 1 kw-D (CP for 5 kw-D). P. O. Box 2007, Springfield, Mass. Phone Lyceum 4-6655. Commonwealth Broadcasting Corp. (acquired station Jan. 1, 1961). See Communications Industries Stations in "Group Ownership."

Rep Spot Time Sales. Specialty programs: Italian, ½ hr.; Negro, 1 hr.; Polish, 9 hrs., all wkly.

Lazar Emanuel, pres; William John Gallagher Jr., gen mgr; Norman White, stn mgr; Ray Rice, news dir; Larry Spinks, chief engr.

EAST LONGMEADOW, Hampden County

WTYM (1947): 1600 kc; 5 kw-D. P. O. Box 857. Phone Republic 7-4707. Executive Broadcasting Corp. (acquired station August 1960).

Network MBS. Reps Masla; Nona Kirby. Specialty programs: Italian, 1 hr.; Polish, 2 hrs.; Spanish, ½ hr.; Greek, 2 hrs.; Portuguese, ½ hr.; all wkly.

Phil Feld, pres; Allen Embury, vp, gen mgr & coml mgr; Dick Mansfield, prog dir; Al Johnston, prom mgr; Don Rollins, news dir; Earl Hewinson, chief engr.

FALL RIVER, Bristol County

WALE (May 6, 1948): 1400 kc; 500 w-LS, 250 w-N. 18 N. Main St. Phone Osborne 4-3535. Narragansett Broadcasting Co. (original owner).

Network MBS; Yankee. Reps Bolles; Eckels. Specialty programs: French, 1 hr; Polish, 1½ hrs.; Portuguese, 2½ hrs.; all wkly.

George I. Sisson Jr., pres, treas, mgr & chief owner; Markey Gosciminski, sales mgr; Chris Barnes, news dir; George Costa, chief engr.

WSAR (1921): 1480 kc; 5 kw, DA-2. (CP changes nitetime DA pat.) P. O. Box 927. Phone Osborne 7-9477. K & M Pub. Co. (acquired station Nov. 11, 1944). See "Newspaper Ownership."

Reps Spot Time Sales Inc.; Kettell-Carter (regional).

Specialty programs: French, 1 hr.; Polish, 1 hr.; Portuguese, 3 hrs.; all wkly.

Lincoln W. N. Pratt, vp & gen mgr; Norman Raposa, prog dir; Joseph Welch, news dir; Arnold Molley, chief engr.

FITCHBURG, Worcester County

WEIM (October 1941): 1280 kc; 5 kw-D, 1 kw-N, DA-2. 717 Main St. Phone Diamond 3-3766. Radio Fitchburg Inc. (acquired station June 1959). See Knight Quality Stations in "Group Ownership."

Network Yankee. Rep Knight Sales. Specialty programs: Finnish, 1 hr. wkly. Norman Knight, pres; James A. Fitzgerald Jr., gen & coml mgr; Paul Almond & Edward Horgan, news dirs; Theodore S. Kalin, chief engr.

WFGM (February 1950): 960 kc; 1 kw, DA-2. 170 Prchard St. Phone Diamond 3-4897. WFGM Inc.

Reps Walker-Rawalt; Foster & Creed (regional). David M. Myers, pres; James Chalmers, gen mgr; Dick Ziegler, prog dir; Frank Boyle, prom mgr; Tom Conry, news dir; Donald L. Coleman Jr., chief engr.

WFGM-FM (August 1960): 104.7 mc; 20 kw. Antenna height—280 feet. Same licensee, address & staff as WFGM (above).

FRAMINGHAM, Middlesex County

WKOX (April 1947): 1190 kc; 1 kw-D. 100 Mt. Wayte Ave. Phone 873-7409. WKOX Inc. (original owner).

Specialty programs: Italian, 1 hr.; Lithuanian, 1 hr., both wkly.

Richard E. Adams, gen mgr; Albert A. Anderson, coml mgr; Carl B. Duncan, prog dir; James Robbins, news dir; Francis W. Bartol, chief engr.

WKOX-FM (Feb. 10, 1960): 105.7 mc; 15.5 kw. Antenna height—120 feet. Duplicates WKOX (above) in daytime, programs separately at night.

GARDNER, Worcester County

WGAW (1946): 1340 kc; 1 kw-D, 250 w-N. Phone 632-1340. Gardner Broadcasting Co. (acquired station November 1959).

Network MBS. Reps Breen & Ward; Nona Kirby. Specialty programs: French, 1¼ hrs. wkly. C. Edward Rowe, pres; Theodore G. Converse, gen mgr; Richard Mahon, station mgr & prog dir; Ernest H. Bishop, sales mgr; Robert E. Johnson, news dir; Gordon Wiley, chief engr.

GLOUCESTER, Essex County

WVCA-FM (Not on air; target date unknown): 93.5 mc; (CP 0.20 kw. Antenna height—180 feet). Simon Geller.

GREAT BARRINGTON, Berkshire County

WSBS (Dec. 24, 1957): 860 kc; 250 w-D. Stockbridge Road, Route 7. Phone 1567. WSBS—The Berkshires Inc. (acquired station May 1, 1960).

Network MBS. Rep Webb. J. Leo Dowd, pres, gen mgr & coml mgr; Alan D. Vaber, prog dir & prom mgr; Robert L. Clark, news dir; J. A. Seeley, chief engr.

GREENFIELD, Franklin County

WHA1 (May 15, 1938): 1240 kc; 250 w. 468 Main St. Phone Prescott 4-4301. Haigis Broadcasting Corp. (original owner).

Network Yankee. Rep Walker-Rawalt. Specialty programs: Polish, 1 hr. wkly. John W. Haigis Jr., pres & gen mgr; Albert E. Wilmarth, stn mgr; William E. Randall, sls mgr; Graydon Spragg, news dir; Delwin D. Shattuck, chief engr.

WHA1-FM (May 15, 1948): 98.3 mc; 1 kw. Antenna height—minus 240 feet. Duplicates WHA1 above 70% (approx.).

HAVERHILL, Essex County

WHAV: 1490 kc; 250 w. 30 How St. Phone Drake 4-4733. WHAV Broadcasting Co. (acquired station 1954).

Rep Kettell-Carter. Edward I. Cetlin, chief owner & gen mgr; Alan Noyes, coml mgr; Robert Douglas, prog dir; Aldo Carter, prom mgr; Edwin Johnson, news dir; H. Bryce White, chief engr.

WHAV-FM (June 1959): 92.5 mc; 20 kw. Antenna height—350 feet. Same licensee, address & staff as WHAV (above).

HOLYOKE, Hampden County

WREB (1950): 930 kc; 500 w-D. 225 High St. Phone Jefferson 2-3296. Don Hancock Broadcasting Co. (acquired station March 17, 1961).

Reps Breen & Ward; Weed. Donald T. Hancock, pres & gen mgr; Burt Wanetik, coml mgr; Paul Luther, prog dir; Nicholas Bell, prom mgr; Richard Lavigne, news dir; Richard Townes, chief engr.

LAWRENCE, Essex County

WCCM (August 1947): 800 kc; 1 kw-D. 9 Valley St. Phone Murdock 3-7171. Lawrence Broadcasting Co. (original owner).

Network MBS. Reps Dore; Foster & Creed. Specialty programs: Italian, ½ hr.; Polish, ½ hr., both wkly.

George H. Jaspert 3d, pres; Hugh Anthony, gen mgr; William Curtin, coml mgr; Lou Marcel, prom mgr; Tony Lupo, news dir; Norman Round, chief engr.

WGHJ (FM) (April 1960): 93.7 mc; 1.35 kw. Antenna height—210 feet. Duplicates WCCM (above).

WLLH (1937): 1400 kc; 500 w-D, 250 w-N. Synchronized with WLLH Lowell, Mass. Duplicates programming. Merrimac Broadcasting Co.

LOWELL, Middlesex County

WCAP (June 10, 1951): 980 kc; 1 kw-D. 243 Central St. Phone Glenview 4-0404. Northeast Radio Inc. (original owner).

Rep Prestige Representation Org.; Kettell-Carter (Boston).

Israel Cohen, pres & gen mgr; Maurice Cohen, sales mgr; Dan Gillette, prog dir; Jack Flannery, news dir; Ted Cohen, chief engr.

HAMILTON-LANDIS & ASSOCIATES, Inc.
NATIONWIDE MEDIA BROKERS
WASHINGTON, D. C., CHICAGO, DALLAS,
SAN FRANCISCO

SELL **MORE**
RADIO & TELEVISION STATIONS
IN THE EAST—NEAREST OFFICE IS—
1737 DeSALES ST., N.W., WASHINGTON
EXECUTIVE 3-3456

WLLH (1934): 1400 kc; 500 w-D, 250 w-N. 39 Kearney Square (Lowell); 46 Amesbury St. (Lawrence). Phone Glenview 8-8715 (Lowell); Murdock 2-2148 (Lawrence). Merrimac Broadcasting Co. (original owner).

Network Yankee. Rep Bolling. Gerald Harrison, pres; Albert N. Armstrong Jr., gen & coml mgr; Thomas Clayton, prog dir; Tom Clayton, news dir; Christopher Parker, chief engr.

WLLH-FM (1947): 99.5 mc; 12.2 kw. Antenna height—600 feet. Duplicates WLLH (above).

LYNN, Essex County

WLYN (December 1947): 1360 kc; 1 kw-D. 156 Broad St. Phone Lynn 5-6200. Puritan Broadcast Service Inc. See Theodore Feinstein Stations in "Group Ownership."

Reps Walker-Rawalt; Kettell-Carter (New England).

Theodore Feinstein, owner; Harry Goodwin, gen mgr; Steve Smith, prog dir; Edw. Glowik, news dir; Dick Ward, chief engr.

WLYN-FM (not on air; target date unknown): 101.7 mc (CP 1 kw. Antenna height—180 feet). Same ownership as WLYN (above).

WUPI (FM): (Aug. 2, 1961): 105.3 mc; 1.4 kw. Antenna height—330 feet. Stereocast by multiplex. 23 Central Ave. Phone Viking 6-2294. Harvey Sheldon (original owner).

Harvey Sheldon, pres, gen mgr & coml mgr; Arnie Zunick, prog dir & chief engr; Mark Evans, prom mgr; Si Cassel, news dir.

MARLBORO, Middlesex County

WSRD (Jan. 3, 1959): 1470 kc; 1 kw-D, DA-D. Curtis Ave. Phone Huntley 5-1470. William F. Brewin, receiver.

Lewis F. Sargent, pres & gen mgr; Ralph Bowker, coml mgr; Daniel Griffin, prog dir; William Galvin, news dir; Ken Rockwell and Warren Harding, chief engr.

MEDFORD, Middlesex County

WHIL (Jan. 20, 1952): 1430 kc; 5 kw-D. 99 Revere Beach Parkway, Medford, zone 55. Phone Export 6-1430. Conant Broadcasting Co. (original owner). See Tarlow Assoc. Stations in "Group Ownership."

Rep Forjoe; Nona Kirby. Specialty programs: Polish, 1 hr.; Lithuanian, 1 hr.; Portuguese, 1 hr.; Jewish, 1 hr.; Arabic, ½ hr.; Spanish, ½ hr.; all wkly.

Sherwood J. Tarlow, chmn of bd & pres; Joseph Kruger, vp & gen mgr; Allan W. Roberts, vp & stn mgr; Ken Manley, prog dir; Dave Lane, prod & prom mgr; Dave Dutton, news dir; John Hart, chief engr.

WHIL-FM (Sept. 1, 1960): 107.9 mc (CP 20 kw. Antenna height—78 feet). Duplicates WHIL above 50% (approx.).

MILFORD, Worcester County

WMRC (Oct. 6, 1956): 1490 kc; 250 w. 145 Main St. Phone Greenleaf 3-1490. Milford Radio Corp. (acquired station Dec. 1, 1961).

Network ABC; Keystone. Reps Webb; William Creed.

Daniel B. Ruggles III, pres; Lawrence Shane, gen mgr; Roger Sterling, prog dir; Benjamin Summers, news dir; Horace Easterling, chief engr; Mary Farese, women's prog dir; Ken Sawyer, chief announcer.

NEW BEDFORD, Bristol County

WBSM (July 17, 1949): 1420 kc; 5 kw-D, 1 kw-N, DA-2. Pope's Island. Phone Wyman 3-1767. Bay State Broadcasting Co. (original owner).

Reps Devney; Bill Creed. Specialty programs: Polish, 1 hr.; Portuguese, 2 hrs., both wkly.

Dto F. A. Arnold, pres & gen mgr; Richard Evans, coml mgr; Hal Peterson, program dir; James Wooler, chief engr; John Walkinshaw, news dir.

WBSM-FM (Feb. 22, 1949): 97.3 mc; 2.5 kw. Antenna height—330 feet. Duplicates WBSM (above).

WNBH (May 21, 1921): 1340 kc; 1 kw-D, 250 w-N. 432 County St. Phone Wyman 8-5228. E. Anthony & Sons (acquired station 1934). See "Newspaper Ownership."

Network ABC. Rep Walker-Rawalt. Specialty programs: French, ½ hr.; Portuguese, 1½ hrs., both wkly.

Basil Brewer, pres; Dan B. Gaylord, bus mgr; Cal B. Kolby, coml mgr; Stanley Lipp, prog dir; John P. Delaney, news dir; Herve Leduc, chief engr.

WNBH-FM (Dec. 9, 1946): 98.1 mc; 20 kw. Antenna height—380 feet. Duplicates WNBH (above). **WTEV** (TV): Tv companion of WNBH-AM-FM.

NEWBURYPORT, Essex County

WNBP (March 10, 1958): 1470 kc; 500 w-D. Traffic Circle. Phone Homestead 2-6654. Tri-City Broadcasting Corp. (original owner). See Theodore Feinstein Stations in "Group Ownership."

Network Puritan. Theodore Feinstein, pres; J. Thomas Mathers, gen mgr & coml mgr; Mary Mackensie, asst mgr; Ed Steward, prog mgr.

NORTH ADAMS, Berkshire County

WMNB (Nov. 23, 1947): 1230 kc; 250 w (CP for 1 kw-D, 250 w-N). 466 Curran Highway. Phone Mohawk 3-6567. Northern Berkshire Broadcasting Co. (original owner).

Rep Nona Kirby (Boston). Specialty programs: Italian, 1 hr.; Polish, 1 hr. wkly.

Donald A. Thurston, gen mgr & treas; Robert A. Hardman, pres; Richard J. O'Brien, coml mgr; Donald J. Barry, prog mgr; A. Paul Willey, chief engr.

NORTHAMPTON, Hampshire County

WHMP (December 1950): 1400 kc; 1 kw-LS, 250 w-N. 78 Main St. Phone Justice 4-4275. Pioneer Valley Broadcasting Co. (original owner).

Network Yankee. Rep Webb (New York); Nona Kirby (Boston).

Specialty programs: Polish. John H. Williams, pres; Alexander W. Milne, gen mgr & coml mgr; Joseph T. Fennessey, prog dir; Joseph Finnell, chief engr.

NORTH ATTLEBORO, Bristol County

... : 93.3 mc (not on air, target date not available) (CP 3.9 kw. Antenna height—185 feet). North Attleboro Broadcasting Co.

ORANGE, Franklin County

WCAT (May 13, 1956): 1390 kc; 1 kw-D. Brookside Rd. Phone Kingsdale 4-2825. Tri-State Radio Inc. (acquired station March 4, 1960).

Network Keystone. Rep Walton. Ralph Mellon, owner; Charles Lawton, prog dir.

PITTSFIELD, Berkshire County

WBEC (March 1947): 1420 kc; 1 kw, DA-2. 33 Eagle St. Phone Hillcrest 8-8292 WBEC Inc. (acquired station April 15, 1961).

Network ABC, Keystone. Rep Everett-McKinney; Kettell-Carter. Specialty programs: Italian, 1¼ hrs. wkly.

Richard S. Jackson, pres; Henry S. Hovland, gen mgr; Carl A. Strauser, coml mgr; Daniel C. Christopolis, prog dir; Burton Steere, prom mgr; C. Wesley Adams, news dir; Robert P. Johnson, chief engr.

WBRK (Feb. 20, 1938): 1340 kc; 1 kw-D, 250 w-N. 8 Bank Row. Phone Hillcrest 2-1553. Greylock Broadcasting Co. (acquired station Nov 1, 1958). See Highland Stations in "Group Ownership."

Network CBS, Yankee. Rep Walker-Rawalt. Specialty programs: Polish, 1½ hrs. wkly.

Joseph K. Close, pres; Walter Kearsy, vp & gen mgr; Martin Schechter, coml mgr; Robert Youse, prog dir; Jack Ryan, prom mgr; David de Moulpied, news dir; George Burgoon, chief engr.

PLYMOUTH, Plymouth County

WPLM (Aug. 8, 1955): 1390 kc; 5 kw, DA-2. Pilgrim Highway. Phone Pilgrim 6-1390. Plymouth Rock Broadcasting Co. (original owner).

Rep Breen-Ward; Nona Kirby (regional). John T. Campbell, pres; Joseph Drummey, coml mgr; John Chandler, prog dir; Fred Lang, prom mgr; Bruce Smith, news dir; Ralph T. Winquist, chief engr.

WPLM-FM (June 25, 1961): 99.1 mc; 20 kw. Antenna height—430 feet. Duplicates WPLM (above).

QUINCY, Norfolk County

WJDA (Sept. 13, 1947): 1300 kc; 1 kw-D. P. O. Box 130. Phone Granite 9-1300. South Shore Broadcasting Co. (original owner).

James D. Asher, pres & gen mgr; Kenneth P. Fallon Jr., coml mgr; H. Winslow Bettison, prog dir; Herbert Fontaine, news dir; A. Fred Lane, chief engr.

SALEM, Essex County

WESX (Jan. 1, 1942): 1230 kc; 1 kw-D, 250 w-N. P. O. Box 710. Phone Pioneer 4-1230. North Shore Broadcasting Corp. (acquired station April 1, 1950).

Network MBS. Rep Nona Kirby. Specialty programs: Polish, 1½ hrs. wkly. James D. Asher, pres & gen mgr; John Park, prog dir; Tracey Cole, news dir; Norman Durkee, stn mgr & chief engr.

SOUTHBRIDGE, Worcester County

WESO (March 20, 1955): 970 kc; 1 kw-D. 399 Main St. Phone 764-4381. WESD Broadcasting Corp. (acquired station Feb. 1, 1956).

Reps Foster & Creed (Boston); Grant Webb (New York).

Specialty programs: Polish, 4 hrs. wkly. Peter A. Borde, pres; Frank P. Costello, vp & gen mgr; William Richards, coml mgr; Vincent Caplette, prog dir; Mildred Henshall, prom mgr; James McLean, news dir; James S. Godfrey, chief engr.

SOUTH HADLEY, Hampshire County

***WMHC** (FM) (May 14, 1957): 90.7 mc; 0.01 kw. Mount Holyoke College. Phone Jefferson 8-8211. Mount Holyoke College (original owner).

Avery Dickinson, gen mgr; Maryellen Strassburger, prog dir; Charlotte Potter, chief engr.

SPRINGFIELD, Hampden County (See Chicopee, Holyoke)

WACE (See Chicopee, Mass. listing).

WBZA: 1030 kc; 1 kw. Westinghouse Broadcasting Co.

***WEDK** (FM) (1948): 91.7 mc; 15 kw. Antenna height—68 feet. 1300 State St. Phone Republic 7-4731. School Committee of the City of Springfield, Mass. (original owner).

Chris M. Manitsas, prog dir & chief engr. **WHYN** (1941): 560 kc; 1 kw, DA-1. 1300 Liberty St. Phone Republic 4-1126. Hampden-Hampshire Corp. (original owner). See "Newspaper Ownership."

Rep Branham; Foster & Creed. Specialty programs: Polish, 1 hr.; Jewish, ½ hr. wkly.

William Dwight Sr., pres; Charles N. DeRose, gen mgr; Zack Land, coml mgr; Murray Tesser, prog dir.

WHYN-FM (1948): 93.1 mc; 3.2 kw. Antenna height—970 feet. Duplicates WHYN (above).

WHYN-TV: Tv companion of WHYN-AM-FM.

WMAS (Sept. 1, 1932): 1450 kc; 1 kw-D, 250 w-N. 101 West St., zone 3. Phone Republic 7-1414. WMAS Inc. (original owner).

Network CBS, Yankee. Rep Bolling.

Gerald Harrison, pres; Robert Donahue, station mgr; Robert W. Potter, coml mgr; Roland A. Dumas, prog dir; Noah LaMountain, news dir; John Michnovetz, chief engr.

WMAS-FM (Dec. 1, 1947): 94.7 mc; 1.35 kw. Antenna height—175 feet. Duplicates WMAS.

*WSCB (FM) (March 1, 1958): 89.9 mc; .01 kw. Box 493, Springfield College. Phone Republic 2-5121, ext. 310. President & Trustees of Springfield College (original owner).

Peter J. Burrel, gen mgr & technical advisor; Richard Kipperman, faculty advisor; Nancy Smith, clerical mgr; Richard Pomo, prog dir; James Flanagan, sports & special prog; Dave Davies, news dir; Dick Hyde, chief engr.

WSPR (June 1936): 1270 kc; 5 kw-D, 1 kw-N, DA-2. 63 Chestnut St. Phone Republic 2-4182. TWX 576. WSPR Inc. (original owner).

Rep Hollingbery; Kettell-Carter (regional).

Alan C. Tindal, pres; Jack Sullivan, coml mgr; Paul Monson, program dir; Valentino M. Partyka, chief engr; Durham Caldwell, news dir.

TAUNTON, Bristol County

WPEP (Dec. 22, 1949): 1570 kc; 1 kw-D. P. O. Box 1228. Phone Vandyke 4-7528. Silver City Broadcasting Corp. (original owner).

Specialty programs: Portuguese, 1/4 hrs. wkly. J. Marshall McGregor, pres; Joseph G. Quill, gen mgr & prog dir; Henry J. Murray, coml mgr; Edward A. Litchfield, news dir; Louis Bienvenue, chief engr.

WALTHAM, Middlesex County

WCRB (Boston) (1948): 1330 kc; 5 kw, DA-2. P. D. Box 288. Phone Copley 7-7080. Charles River Broadcasting Co. (acquired station 1948).

Network CRB. Rep Broadcast Time Sales.

Theodore Jones, pres; Richard L. Kaye, station mgr; Leonard V. Corwin, coml mgr; Robert A. Stuart Vail, network dir; David S. MacNeill, prog & news dir; David B. Tucker, music dir; Christopher Kirchwey, chief engr.

WCRB-FM (1954): 102.5 mc; 3.3 kw. Antenna height—920 feet. Duplicates WCRB (above). Sterocast by multiplex.

WARE, Hampshire County

WARE (1948): 1250 kc; 1 kw, DA-N. 56 Main St. Phone Woodlawn 7-6231. Central Mass. Broadcasting Corp. (acquired station Nov. 1, 1956). See Tarlow Assoc. Stations in "Group Ownership."

Network Keystone. Yankee. Rep Breen-Ward; Eckels & Co. (New England).

Sherwood J. Tarlow, pres; Richard H. Vaughan, gen mgr; Jack Reynolds, prog dir; Ralph Knudsen, chief engr.

WESTFIELD, Hampden County

WDEW (December 1957): 1570 kc; 1 kw-D. 249 Union St. Phone Logan 8-8643. Westfield Broadcasting Co. (acquired station December 1961).

Reps Breen & Ward; Nona Kirby.

Specialty programs: Italian, 1 1/2 hrs.; Spanish, 15 min.; Greek 1 1/2 hrs., all wkly.

Paul S. Allen, pres & treas; W. Howard Conroy, coml mgr; Richard M. Brescia, gen mgr, prog dir & prom mgr; Robert J. Harrington, news dir; Leonard Cormier, chief engr.

WEST SPRINGFIELD, Hampden County

WTLX (Aug. 28, 1949): 1490 kc; 1 kw-D, 250 w-N, DA-D. 34 Sylvan St. Phone Republic 9-4768. Telecolor Corp. (original owner).

Network ABC. Rep Avery-Knodel.

Specialty programs: Italian, 1 hr. wkly.

Lawrence A. Reilly, pres & gen mgr; James L. Spates, treas & stn mgr; Holland D. Cameron, vp & coml mgr; Ben Talbot, prog dir.

WEST YARMOUTH, Barnstable County

WDCB (1940): 1240 kc; 1 kw-D, 250 w-N. Phone Spring 5-0500. E. Anthony & Sons (acquired station 1944). See "Newspaper Ownership."

Network Yankee. Rep Walker-Rawalt. Basil Brewer, pres; Paul Stiles, gen mgr & coml mgr; G. W. Stidstone, prog dir; Edgar Semprini, news dir; Frank L. Lynch, chief engr.

WOCB-FM (1948): 94.3 mc; 1 kw. Antenna height—155 feet. (CP 94.9 mc; 15.5 kw; antenna height—190 feet). Duplicates WOCB.

WILLIAMSTOWN, Berkshire County

*WCFM (FM) January 1957): 91.3 mc; 0.01 kw. Baxter Hall. Phone Glenview 8-4820. President & Trustees of Williams College.

Specialty programs: French, 1/2 hr. wkly.

Bruce H. Axelrod, pres; John R. Connolly, sec-treas; Peter M. Coxe, prog dir; Charles Porter, exec tech dir.

WINCHESTER, Middlesex County

*WHSR-FM (May 1, 1956): 91.9 mc; 0.01 kw. Winchester Senior High School. Phone Parkview 9-4300. Winchester School Dept. (original owner).

Thomas A. Morse, gen mgr; Mary Lou D'Donnell, Ralph Wilhelm, prog dirs; Alice Dyson, Wendy Everett, news drs; Dean Ericson, Stephen Memishian, chief engr.

WORCESTER, Worcester County

WAAB (1931): 1440 kc; 5 kw, DA-2. 34 Mechanic St. Phone Pleasant 2-5611. Waterman Broadcasting Corp. (acquired station July 1, 1956).

Reps Masla; Kettell-Carter (Boston). Bernard Waterman, pres & gen mgr; Chester Kaminski, coml mgr; Tom Sawyer, prom mgr & news dir; George Capalbo, chief engr.

WAAB-FM (June 15, 1961): 107.3 mc; 1.4 kw. Antenna height—780 feet. Waterman Fm Corp.

WNEB (Dec. 16, 1946): 1230 kc; 1 kw-D, 250 w-N. 405 Main St., zone 8. Phone Pleasant 6-4672. WNEB Inc. (acquired station July 22, 1960).

George W. Steffy, pres; Harold D. Glidden, vp; Robert Nims, mgr & coml mgr; George Downey, prog dir; Bruce Hodgman, news dir; Bernard E. Berard, chief engr.

WORC (February 1925): 1310 kc; 5 kw-D, 1 kw-N, DA-2. 8 Portland St., zone 1. Phone Swift 9-0581. WDRC Inc. (acquired station January 1955).

Network MBS. Reps Eastman; Eckels.

Rep Eastman; Eckels.

Specialty programs: French, 1 hr.; Italian, 1/2 hr.; Armenian, 1/2 hr.; Greek, 1/2 hr.; all wkly.

Robert F. Bryar, gen mgr & pres; Bernard Koteen, vp; A. Abbott Coblenz, station & coml mgr & treas; Richard Smith, prog dir; Alvin Saide, prom mgr; Robert Williams, news dir; Gordon L. Dyer, chief engr.

WTAG (May 1, 1924): 580 kc; 5 kw, DA-2. 20 Franklin St., zone 1. Phone Pleasant 5-4321. TWX 692. WTAG Inc. (original owner). See "Newspaper Ownership."

Rep Christal.

Robert W. Booth, pres; Herbert L. Krueger, vp & gen mgr; Herman H. Kramer, sls mgr; A. J. Brissette, prog-prod mgr; Mrs. Pierrina Rohde, prom mgr; Richard F. Wright, news dir; E. A. Browning, chief engr.

WTAG-FM (June 17, 1940): 96.1 mc; 10 kw. Antenna height—640 feet. Same address and licensee as WTAG (above). Programs independently. Richard L. Gravel, mgng dir.

ADRIAN, Lenawee County

WABJ (February 1946): 1490 kc; 1 kw-D, 250 w-N (CP to change antenna—transmitter loca-

MICHIGAN

*Non-commercial

CALL COLLINS



Jim Littlejohn
15817 Town Line Road
Hopkins, Minn.
Phone: Minnpls 935-7011

Jerrell Henry
Route 2
Roanoke, Indiana
Phone: Eastbrook 3133 (Ft. Wayne)
Home: 2372 (Roanoke, Ind)

tion). 121 W. Maumee St. Phone Colfax 5-7123. TWX AD 49. Gerity Broadcasting Co. (acquired station March 1947).

Network CBS. Rep Michigan Spot Sales. James Gerity Jr., pres & gen mgr; Richard Lackie, coml mgr; Gene Baril, news & prog dir; Cecelia E. Gauss, prom mgr; Chalmer Boring, chief engr.

ALBION, Calhoun County

WALM (Nov. 2, 1952): 1260 kc; 1 kw-D, 500 w-N, DA-N. Irwin Ave. Phone National 9-3945. Calhoun Broadcasting Co. (original owner). See "Newspaper Ownership."

Network Keystone.

J. C. Bedient, pres; C. Wayne Wright gen mgr; Durwood Carn, prog dir; James Billingsley, chief engr.

ALLEGAN, Allegan County

WDWE (Dec. 16, 1958): 1580 kc; 250 w-D. 233 Hubbard St. Phone Orchard 3-4701. Allegan County Broadcasters Inc. (acquired station Oct. 17, 1960). See Stevens-Wismer Stations in "Group Ownership."

Network ABC.

Alger R. Workman, gen mgr, coml mgr & prog dir; Frank Imburg, news dir; John Fountain, chief engr.

ALMA, Gratiot County

WFYC (Aug. 17, 1948): 1280 kc; 1 kw-D. 5310 N. State Road. Phone Hobart 3-3176. WFYC Inc. (acquired station Aug. 14, 1957).

Rep Hollingbery (Mich & Ohio); Hopewell. Specialty programs: Spanish, 1/4 hr. wkly. Wayne G. Harris, pres; Gilbert E. Thomas, gen mgr; David W. Somerville, station mgr; Richard Crowley, prog dir; Doug Montgomery, news dir; R. Cummings, chief engr.

ALPENA, Alpena County

WATZ (1946): 1450 kc; 1 kw-D, 250 w-N. Phone Elmwood 4-8400. Midwestern Broadcasting Co. (original owner). See Midwestern Broadcasting Stations in "Group Ownership."

Network NBC; Paul Bunyan. Rep Venard, Torbet & McConnell.

Les Biederman, pres; Drew McClay, gen mgr; R. E. Detwiler, coml mgr; Wm. Kiker, chief engr.

ANN ARBOR, Washtenaw County

WHRV (October 1947): 1600 kc; 1 kw, DA-1. P. O. Box 608. Phone Normandy 2-4573. Zanesville Pub. Co. (acquired station July 1959). See Zanesville Publishing Stations in "Group Ownership" and "Newspaper Ownership."

Network MBS. Reps Pearson; Forjoe; L. Gentile; Ohio Sta. Reps.

Specialty programs: Polish, 1 hr.; Spanish, 2 hrs., both wkly.

Clay Littick, pres; Bob C. Wagner, gen mgr; R. Petershagen, prog dir; Donald Howe, news dir; William Matchak, chief engr.

WPAG (April 26, 1945): 1050 kc; 1 kw-D (CP for 5 kw, DA-D). Hutzel Bldg. Phone Normandy 2-5517. Washtenaw Broadcasting Co. (original owner).

Rep Everett-McKinney; Michigan Spot Sales. Edward F. Baughn, pres, gen & coml mgr; Albert J. Samborn, prog dir & news dir; Bernard G. Ressler, chief engr.

WPAG-TV: Tv companion of WPAG (above).

***WUOM (FM)** (1948): 91.7 mc; 230 kw. Antenna height—470 feet. Phone Normandy 3-1511, ext. 2761. The Regents of Univ. of Michigan (original owner).

Specialty programs: German, ¼ hr.

Garnet R. Garrison, dir of broadcasting; E. G. Burrows, mgr; William Stegath, prod mgr; Harry Wellever, music dir; William Swisher, news dir; Fred Remley, dir of engineering; Frank Nader, chief trans engr.

BAD AXE, Huron County

WLEW (1950): 1340 kc; 250 w (CP 1 kw-D, DA-D, 250 w-N). 935 S. Van Dyke Rd. Phone Congress 9-9931. Thumb Broadcasting Co. (acquired station Oct. 1, 1957). See Stevens-Wisner Broadcasting Co. Stations in "Group Ownership."

Network CBS. Reps Meeker; Michigan Spot Sales (Michigan).

John F. Wisner, partner & gen mgr; James B. Muehlenbeck, stn mgr; Richard C. Jefferies, news dir; James Schwerdfeger, chief engr.

BATTLE CREEK, Calhoun County

WBCK (July 9, 1948): 930 kc; 5 kw-D, 1 kw-N, DA-2. 402 Security National Bank Bldg. Phone Woodward 3-5555. Michigan Broadcasting Co. (original owner).

Network NBC. Rep Hollingbery.

Robert H. Holmes, pres; Eugene F. Cahill, gen mgr; Larry Collins, prog dir; O. James Cleaver, news dir; Harley Hammond, chief engr.

WELL (October 1925): 1400 kc; 1 kw-D. 250 w-N. Michigan Bank Bldg. Phone Woodward 4-7173. Southern Michigan Broadcasting Corp. (acquired station May 1957). See Knorr Stations in "Group Ownership."

Network ABC. Reps Raymer; Michigan Spot Sales.

Mrs. Fred Knorr, pres; R. Kent Kanaga, gen mgr; Ron Mell, prog dir; David Decker, chief engr.

WELL-FM: 96.5 mc (CP for 20 kw. Antenna height—210 feet).

BAY CITY, Bay County

WBCM (June 5, 1925): 1440 kc; 1 kw-D, 500 w-N. Wenonah Hotel Bldg. Phone Twinbrook 3-7551. Michigan Broadcasting Co. (acquired station Oct. 15, 1955).

Network ABC. Rep Hollingbery.

Specialty programs: Polish, ½ hr.; Spanish, 2 hrs., both wkly.

Robert H. Holmes, pres; Leo A. Jylha, gen mgr & coml mgr; Jerry Roberts, prog dir; Don Edwards, news dir; Wesley Thompson, chief engr.

WBCM-FM (June 15, 1960): 96.1 mc; 41 kw. Antenna height—420 feet. Same licensee & staff as WBCM (above). Programs independently.

WNEM-FM (Nov. 12, 1961): 102.5 mc; 86 kw. Antenna height—800 feet. 5700 Becker Rd., Saginaw. Phone Saginaw; Pleasant 5-8191. Flint; Cedar 5-3555. TWX SG-76 and FL-07. Gerity Broadcasting Co. (original owner).

James Gerity Jr., pres & gen mgr; Jack Berry, coml mgr; James Herrington, prog dir; Wm. Hale, prom mgr; Tom Eynon, news dir; Leo Heisel, opns mgr & chief engr.

WNEM-TV: Tv companion of WNEM-FM.

WWBC (Nov. 26, 1956): 1250 kc; 1 kw-D. 306 Phoenix Bldg. Twinbrook 3-4588. Water Wonderland Broadcasting Co. (original owner).

Rep Masla.

Specialty programs: Polish, 5 hrs. wkly.

Patrick J. Trahan, pres; Charles E. Anthony, gen & coml mgr; Robert F. Benkelman, prog dir; Frank J. Walsh, news dir; Ralph H. Carpenter, chief engr.

BENTON HARBOR-ST. JOSEPH, Berrien County

WHFB (Sept. 21, 1947): 1060 kc; 1 kw-D. P. O. Box 628, Benton Harbor. Phone 927-3581. Palladium Pub. Co. (original owner). See "Newspaper Ownership."

Reps Meeker; Michigan Spot Sales.

Stanley R. Banyon, pres; Jacob P. Scherer, gen mgr; Robert Brown, coml mgr; Sam Somora Jr., prog dir; Dwight Edmunds, prom mgr & coord; Ray Mittan, news dir; Munson Robinson, chief engr; Robert Bauman, sports dir.

WHFB-FM (Sept. 21, 1947): 99.9 mc; 9.2 kw. Antenna height—230 feet. (CP antenna height—225 feet). Same address, licensee & staff as WHFB (above). Duplicates WHFB 90% (approx.).

BIG RAPIDS, Mecosta County

WBRN (Jan. 6, 1953): 1460 kc; 1 kw-D. P. O. Box 825. Phone 796-7684. WBRN Inc. (acquired station Oct. 1, 1955).

John A. White, M.D., pres; E. E. White, vp & gen mgr; Charles Riley, coml mgr; Garnet Zimmerman, chief engr.

BIRMINGHAM, Oakland County

WHFI (FM) (Sept. 1, 1958): 94.7 mc; 20 kw. Antenna height—220 feet. 139 W. Maple. Phone Midwest 4-9434. Meadowcroft Broadcasting Inc. (original owner).

Gar Meadowcroft, pres.

CADILLAC, Wexford County

WATT (September 1945): 1240 kc; 250 w (CP for 1 kw-D, 250 w-N). P. O. Box 603. Phone Prospect 5-7831. Midwestern Broadcasting Co. (original owner). See Midwestern Broadcasting Stations in "Group Ownership."

Network NBC; Paul Bunyan. Rep Venard, Torbet & McConnell.

Les Biederman, pres & gen mgr; R. E. Detwiler, coml mgr; Merritt L. Chandler, station mgr; Bill Kiker, chief engr.

WWTV-FM (Sept. 1, 1961): 92.9 mc; 100 kw. Antenna height—900 feet. 417 N. Mitchell. Phone Prospect 5-3478. TWX CAD325. Fetzer Broadcasting Co. (original owner). See Fetzer Stations in "Group Ownership."

Network CBS. Rep Avery-Knodel.

Gene Ellerman, vp & gen mgr; Daryl Sebastian, asst gen mgr; Dwight Wheeler, operations mgr; John Wheat, prog dir & prom mgr; John North, news dir; Ronald M. Baker, chief engr.

WWTV (TV): Tv companion of WWTV-FM.

CARO, Tuscola County

WKYO (May 19, 1962): 1360 kc; 500 w-D. 101 N. State St. Phone Osborne 3-2136. Tuscola Broadcasting Co. (original owner).

Robert Benkelman, gen mgr; James McCoy, coml mgr; Lee Holisel, prog dir; James Wallace, prom mgr; John Bowles, news dir; John Porterfield, chief engr.

CHARLOTTE, Eaton County

WCER (Aug. 25, 1956): 1390 kc; 1 kw-D, DA. P. O. Box 269. Phone 543-0340. Eaton County Broadcasting Co. (original owner).

Roy McLean, pres & gen mgr; Brud Martindale, coml mgr; James Harper, news dir; Gerald Adams, chief engr.

CHEBOYGAN, Cheboygan County

WCBY (Oct. 28, 1954): 1240 kc; 250 w. 1356 Mackinaw Ave. Phone Madison 7-2341. Straits Broadcasting Co. (original owner). See Hunt Stations in "Group Ownership."

Rep Hopewell.

Richard E. Hunt, pres, gen mgr, coml mgr & prog mgr; Jackie Norman, prog dir; Clare F. Baum, news dir; Lou Ozak, chief engr.

CLARE, Clare County

WCRM (Nov. 24, 1960): 990 kc; 250 w-D, DA. Mission Rd. Phone Evergreen 6-9907. Gateway To The North Broadcasting Corp. (acquired station June 1960). See Hunt Stations in "Group Ownership."

Richard E. Hunt, pres & gen mgr; Harry Crandahl, coml mgr; Donald Kuether, prog dir; Bernard Wilson, news dir; Norbert C. Poepelman, chief engr.

COLDWATER, Branch County

WTVB (Aug. 7, 1949): 1590 kc; 5 kw-D, 500 w-N, DA-N (CP 5 kw-D, 1 kw-N, DA). P. O. Box 32. Phone Broadway 9-9119. Twin Valley Broadcasters (original owner).

Network Southern Michigan. Rep Cooke; Michigan Spot Sales.

E. H. Munn Sr, pres & gen mgr; E. H. Munn Jr., management consultant; Constance Bingham, asst. station dir; Normand Moore, national sales dir; Homer Walters, sales coordinator; Jerry Crandall, news dir; Virgil Royer, chief engr.

WTVB-FM (Nov. 11, 1950): 98.5 mc; 7.9 kw. Antenna height—185 feet. Duplicates WTVB.

DEARBORN, Wayne County

WKMH (Dec. 29, 1946): 1310 kc; 5 kw, DA-2. Sheraton-Cadillac Hotel. Phone Tiffany 6-8500. Knorr Broadcasting Corp. (original owner). See Knorr Stations in "Group Ownership."

Network MBS. Rep Everett-McKinney; Michigan Spot Sales.

Mrs. Fred A. Knorr, pres; Walter Patterson, exec vp; John J. Carroll, managing dir; Jerry Martin, chief engr.

WKMH-FM (December 1946): 100.3 mc; 7.1 kw. Antenna height—190 feet. Duplicates WKMH.

DETROIT, Wayne County

CKLW-AM-FM (See Windsor, Ontario, Canada) (See Adv. on page B-91).

WABX (FM) (May 4, 1960): 99.5 mc; 36 kw. Antenna height—450 feet. 3307 David Stott Bldg., zone 26. Phone Woodward 1-1995. Mid-State Broadcasting Corp. of Detroit (acquired station May 29, 1962).

Michael L. Dow, pres; Frederick W. Henzi, opns mgr; Charles Gaigalas, engr.

WBFG (FM): 98.7 mc; 63 kw. Antenna height—260 feet. Trinity Broadcasting Corp.

WCAR (Dec. 17, 1939): 1130 kc; 50 kw-D, 10 kw-N, DA-2. 500 Temple Ave., zone 1. Phone Temple 3-8100. TWX DE 29. WCAR Inc. (original owner).

H. Y. Levinson, pres & gen mgr; Wayne N. Cook, vp & tech dir; JoAnne Adams, exec & s/s sec; Jack Sanders, news & prog dir; Art Cooper, asst news & prog dir; James R. Balmer, chief engr.

WCHD (FM) (May 26, 1960): 105.9 mc; 34 kw. Antenna height—175 feet. 32790 Henry Ruff Road, Inkster, Mich. Bell Broadcasting Co. See WCHB Inkster, Mich.

***WDET-FM** (Dec. 18, 1948): 101.9 mc; 79 kw. Antenna height—450 feet. 5035 Woodward Ave., zone 2. Phone Temple 3-1400. Wayne State U. (acquired station May 1952).

Dr. Paul B. Rickard, dir of broadcasting; Dr. John B. Ellery, gen mgr; Alan Murdoch; asst mgr; Dr. Laszlo Boehm, music dir; Keith Kosuth, chief engr.

*WTVS (TV): Tv companion of WDET-FM.

WDTM (FM) (Oct. 16, 1960): 106.7 mc; 61 kw. Antenna height—510 feet. Stereocast by multiplex. 2002 Cadillac Tower Bldg. WDTM Inc. (original owner). See Taliesin Stations in "Group Ownership."

Network QXR. Rep QXR Network Sales. Marshall M. Carpenter Jr., pres & gen mgr; George S. Milroy, coml mgr; Robert F. Schlorff, stn mgr & chief engr; Jack H. Hamilton, news dir.

***WDTR (FM)** (Jan. 8, 1948): 90.9 mc; 17 kw. Antenna height—175 feet. 9345 Lawton Ave., zone 6. Phone Tyler 4-4188. Board of Education of the City of Detroit (original owner).

Specialty programs: French, ½ hr.; German, ¾ hr., both wkly.

Mrs. Kathleen N. Lardie, gen mgr; Carl O. Moody, prog dir; Dean C. Cook, chief engr.

***WTVS (TV)**: Tv companion of **WOTR** (above).

WGPR (FM) (1961): 107.5 mc; 39 kw. Antenna height—370 feet. 20233 Mack Ave., zone 36. Uhone 884-8951. Ross Mulholland (original owner).

Ross Mulholland, pres & gen mgr; Edward S. Himmon, dir of sls; Darryl Jones, chief engr.

WJBK (1925): 1500 kc; 10 kw-D, 1 kw-N, DA-2. 7441 Second Blvd., zone 2. Phone Trinity 3-7400. TWX DE 235. Storer Broadcasting Co. (acquired station July 9, 1947). See Storer Broadcasting Stations in "Group Ownership" and also "Newspaper Ownership."

Rep Katz Agency.

George B. Storer Jr., pres; Harry R. Lipson, vp & gen mgr; George A. Crandall, gen sls mgr; John M. Grubbs, prog mgr; Donald Hein, radio engr suvr.

WJBK-FM (July 9, 1947): 93.1 mc; 30 kw. Antenna height—440 feet. Duplicates **WJBK** (above).

WJBK-TV: Tv companion of **WJBK-AM-FM**.

WJLB (1926): 1400 kc; 250 w (CP for 1 kw-D, 250 w-N). 3100 Broderick Tower, zone 26. Phone Woodward 5-2000. Booth Broadcasting Co. (acquired station 1939). See Booth Stations in "Group Ownership." Also see "Newspaper Ownership."

Rep Pearson; Bernard Howard.

Specialty programs: German, 6 hrs.; Italian, 6 hrs.; Negro, 120 hrs.; Polish, 27 hrs.; Spanish, 1 hr., all wkly.

John L. Booth, pres; Thomas J. Warner, gen mgr & coml mgr; Richard J. Desautel, prog & news dir; Commodore Clark, prom mgr; George E. Ryan, chief engr.

WMZK (FM) (July 12, 1958): 97.9 mc; 10 kw. Antenna height—430 feet. Companion station to **WJLB** (above). Programs independently.

Rep Fine Music Hi Fi.

Jack Roberts, coml mgr.

WJR (May 4, 1922): 760 kc; 50 kw. 2200 Fisher Bldg., zone 2. Phone Trinity 5-4440. TWX DE 370. The Goodwill Stations Inc. (original owner). See The Goodwill Stations Inc. in "Group Ownership."

Rep Christal.

John F. Patt, chmn of board; Worth Kramer, pres; James H. Quello, vp & gen mgr; F. Sibley Moore, vp & sec; Richard M. Thomas, treas; Robert D. Burton, sls mgr; Don Craig, sls prom mgr; R. P. Merridew, prog dir; George Kendall, news dir; Andrew Friedenthal, chief engr; Ross Callaway, pr dir.

WJRFM (June 1, 1948): 96.3 mc; 24 kw. Antenna height—480 feet. Duplicates **WJR** (above).

WLDM (FM) (Feb. 12, 1949): 95.5 mc; 165 kw. Antenna height—340 feet. 15401 W. Ten Mile Rd., zone 37. Phone Jordan 4-5835. Lincoln Broadcasting Co. (original owner).

Rep Walker-Rawalt.

Harold I. Tanner, pres & gen mgr; Robert J. Conger, coml mgr; Richard J. Bernard Jr., prog dir; Jerome F. Steadley, chief engr.

WLIN (FM) (1962): 92.3 mc (CP 10 kw. Antenna height—480 feet). 3956 Fort St., Lincoln Park. Phone 386-6400. Down River Broadcasting Centre Inc. (original owner).

David M. Kelly, sls mgr; Bob West, sls mgr; Daniel J. Bethell, prog dir; Bill Carnett, news dir; Ralph Lawler, sports dir; A. Arthur Lebermann, chief engr.

WMUZ (FM) (Nov. 11, 1958): 103.5 mc; 115 kw. Antenna height—300 feet. 12300 Radio Place, zone 28. Phone Vermont 6-3293. William F. Eisemann, Admin. of Est. of Percy B. Craw-

ford, Deceased (acquired station April 30, 1962). See Crawford Stations in "Group Ownership."

Dr. Al Black, gen mgr; Chuck Cossin, sls mgr; Chalmers Boring, prog dir & chief engr.

WOMC (FM) (1948): 104.3 mc; 214 kw. Antenna height—330 feet. P. O. Box 190, Royal Oak. Phone Lincoln 4-2200. Sparks Broadcasting Co. (original owner).

J. B. Sparks, pres; Garnet G. Sparks, chief engr; Gordon A. Sparks, gen mgr & prog dir. Affiliated with **WEXL** Royal Oak, Mich.

WQRS-FM (March 7, 1960): 105.1 mc; 28.5 kw. Antenna height—380 feet. 1414 Maccabees Bldg., zone 26. Phone 321-1773. Fine Arts Broadcasters Inc. (original owner).

Rep Good Music Broadcasters. Richard N. Hughes, gen mgr; Arthur Lebermann, chief engr.

WWJ (Aug. 20, 1920): 950 kc; 5 kw, DA-N. 622 W. Lafayette, zone 31. Phone 222-2000. TWX DE 931. Evening News Assn. (original owner). See "Newspaper Ownership."

Network NBC. Rep Peters, Griffin, Woodward; Andy McDermott (Canada).

James Schiavone, gen mgr; Don DeGroot, asst gen mgr; Denman F. Jacobson, stn mgr; Nestor A. Sibbold, sls mgr; James C. Dages, natl sls mgr; A. Glenn Kyker, prom mgr; Melvin C. Wissman, prog development mgr; Frank Steltenkamp, sls development mgr; Robert E. Henabery, prog & prod mgr; James F. Clark, news edit; Edgar J. Love, engrg mgr.

WWJ-FM (May 9, 1941): 97.1 mc; 50 kw. Antenna height—480 feet. Duplicates **WWJ** (above).

WWJ-TV: Tv companion of **WWJ-AM-FM** (above).

MICHIGAN

PEOPLE + BUYING POWER

+ RADIO 80 = *Consumer Sales!*



MARKET DATA*

Population	13,432,200
Households	3,882,900
Effective Buying Income	\$27,626,067,000
Total Retail Sales	\$16,011,707,000
Food Sales	\$ 4,161,917,000
Automotive Sales	\$ 2,702,864,000
Drug Sales	\$ 630,222,000

Write for availabilities
or contact your
**RKO NATIONAL SALES
DIVISION OFFICE**



*Sales Management 1962
Survey of Buying Power

CKLW radio 80

WINDSOR, SERVING
THE WINDSOR AND
DETROIT AREA

WXYZ (Oct. 10, 1925): 1270 kc; 5 kw, DA-N. 20777 W. Ten Mile Rd., zone 19. Phone Kenwood 4-7000. TWX 313-357-4605. WXYZ Inc. (acquired station July 22, 1946). See ABC-owned Stations in "Group Ownership."

Network ABC. Rep Blair.

John O. Gilbert, vp & gen mgr; Robert Baldrice, sls dir; Robert Baker, prog dir; Leo V. Collins, prom mgr; Richard Femmel, news dir; Charles Kocher, chief engr.

WXYZ-FM (Jan. 1, 1948): 101.1 mc; 27.2 kw. Antenna height—880 feet. Duplicates WXYZ.

WXYZ-TV: Tv companion of WXYZ-AM-FM.

DOWAGIAC, Cass County

WDOW (September 1960): 1440 kc; 500 w-D. (CP for 1 kw-D). Marcellus Hwy. Phone State 2-5106. Dowagiac Broadcasting Co. Inc. (original owner).

William Kuiper, pres; William E. Kuiper, vp, gen mgr & prog dir; Peter J. Vanden Bosch, coml mgr; John Cureton, news dir; Donald Stuursma, chief engr; Frank Lagerborg, res mgr.

EAST LANSING, Ingham County

***WKAR** (Aug. 18, 1922): 870 kc; 5 kw-D. Michigan State U. Phone 355-6542. Board of Trustees of Michigan State Univ. (original owner).

Lawrence T. Frymire, gen mgr; Richard Estell, prog dir; John Hogan, news dir; John Blakeslee, chief engr.

***WKAR-FM** (Oct. 10, 1948): 90.5 mc; 61 kw. Antenna height—930 feet. Duplicates WKAR (above).

WSWM (FM) (July 16, 1959): 99.1 mc; 116 kw. Antenna height—300 feet. P. O. Box 289. Phone Edgewood 7-1318. Mid State Broadcasting Corp. (original owner).

Rep Walker-Rawalt.

John P. McGoff, pres; William J. Finucan, gen mgr; Robert J. Rentschler, coml mgr; James Hughes, news dir; Donald Kemp, chief engr.

WVIC (FM): 94.9 mc (CP 20 kw. Antenna height—250 feet). WGSB Broadcasting Co.

ESCANABA, Delta County

WDBC (September 1941): 680 kc; 1 kw. DA-2 (CP 10 kw-D, 1 kw-N. DA-2). 606 Ludington St. WDBC Broadcasting Co.

Rep Bolling.

WLST (Dec. 1, 1958): 600 kc; 1 kw-D, DA. 600 Ludington St. Phone State 6-4118. Frank J. Russell Jr. (original owner). See Mining Journal Stations in "Group Ownership." Also see "Newspaper Ownership."

Network ABC. Rep Pearson; Weed.

James G. Ward Jr., gen mgr; Grant Markham, station mgr & org dir; Ed Moore, news dir; Paul Anick, chief engr.

FLINT, Genesee County

WAMM (Dec. 5, 1955): 1420 kc; 500 w. DA-D. 740 S. Saeinaw St., zone 1. Phone Cedar 9-8631. Binder-Carter-Durham Inc. (acquired station June 1959).

Reps Bob Dore; Dora Clayton; Larry Gentile.

Specialty programs: Negro, 51 hrs. wkly.

Philio Munson, pres & gen mgr; Reed Pasternak, stn mgr; Ruth Perry, pub serv dir; Jerry Jacob, prom mgr; Walter Wierzbicki, chief engr.

WGMZ (FM) (Sept. 6, 1962): 107.9 mc (CP for 19 kw. Antenna height—160 feet). Programs independently. Stereocast by multiplex.

***WFBE (FM)** (Oct. 3, 1953): 95.1 mc; 3.7 kw. Antenna height—115 feet. Flint Public Schools, Oak Grove Campus, zone 3. Phone 238-1631, ext. 303. Board of Education (original owner).

Stephen A. All, stn mgr; Robert Donovan, prog dir; David E. Platts, sp events dir; Ramon Wisniewski, prod dir; Susan Kilmer, curriculum coord; Fred Herrington, opns coord; Edward Rauch, chief engr.

WFDF (May 25, 1922): 910 kc; 5 kw-D, 1 kw-N, DA-2. 406 Garland St., zone 2. Phone Cedar 2-7158. TWX FL-01. WFDF Flint Corp. (acquired station June 6, 1961).

Network NBC. Rep Katz.

Elmer A. Knopf, pres & gen mgr; Marvin Levey, coml mgr & prom dir; Carl Barger, prog dir; Daniel J. Hunter, dir of public affairs; Al Hansen, news dir; Gerald Wolpert, chief engr.

WKMF (April 10, 1953): 1470 kc; 5 kw-D, 1 kw-N, DA-2. 112 W. Water St., zone 2. Phone Cedar 9-7608. Knorr Broadcasting Corp. (original owner). See Knorr Stations in "Group Ownership."

Network CBS, MBS. Reps Everett-McKinney, Michigan Spot Sales.

Mrs. Fred A. Knorr, pres; Hal Shore, managing dir; Charles J. Sitta, sales mgr.

WMRP (Nov. 11, 1946): 1570 kc; 1 kw-D. 3217 Lapeer St., zone 3. Phone Cedar 3-5112. Methodist Radio Parish Inc. (original owner).

Network Keystone.

Specialty programs: Negro, 7 hrs. wkly.

Carl Ammerman, pres; Ellis L. Fenton, gen mgr; Everett Smith, prog dir; Robert Swayze, chief engr.

WTAC (April 28, 1947): 600 kc; 1 kw-D, 500 w-N, DA-2. P. O. Box 829. Phone Owens 4-4146. Whitehall Stations Inc. (acquired station March 21, 1961).

Rep Eastman.

Louis Tose, pres; Gene Milner, vp & gen mgr; Paul Evans, sls mgr; Ed Berryman, prog dir; Paul Frailey, prom mgr; Joe Franks, news dir; Robert Garner, chief engr.

WTRX (Oct. 1, 1947): 1330 kc; 5 kw-D, 1 kw-N, DA-2. G-3076 E. Bristol Rd., P. O. Box 1330, zone 7. Phone 743-1150. TWX FL-10. Booth Broadcasting Co. (original owner). See Booth Stations in "Group Ownership." Also see "Newspaper Ownership."

Network ABC. Rep Geo. P. Hollingbery.

Specialty programs: Negro, 10 hrs.; Polish, 2½ hrs.; Spanish, 1 hr., all wkly.

John Lord Booth, pres; David Mendelsohn, gen mgr; David Hollis, prog dir; Sandy Curtis, news dir; Charles Wallace, chief engr.

FREMONT, Newaygo County

WSHN (May 23, 1961): 1550 kc; 1 kw-D. Phone 904. Rev. Stuart P. Noordyk (original owner).

Network Keystone.

Rev. Stuart P. Noordyk, pres; Bruce Van Houten, gen mgr; Donald Seaman, news dir; Richard Carter, chief engr.

GAYLORD, Otsego County

WATC (1950): 900 kc; 1 kw-D. Phone 3801. Midwestern Broadcasting Co. (See Midwestern Broadcasting Co. Stations in "Group Ownership.")

Network NBC. Rep Venard, Torbet & McConnell.

Les Biederman, pres & gen mgr.

GRAND HAVEN, Ottawa County

WGHN (July 16, 1956): 1370 kc; 500 w-D. 228½ Washington St. Phone 842-8110. Grand Haven Broadcasting Co. (acquired station Nov. 17, 1960).

Rep Pearson.

Richard Gillespie, pres & coml mgr; Joseph Young, gen mgr & prom mgr; Tom Shine, prog dir; Ray Fisher, news dir.

GRAND RAPIDS, Kent County

WFUR (November 1947): 1570 kc; 1 kw-D. 399 Garfield Ave., S.W., zone 4. Phone Glendale 6-9541. Furniture City Broadcasting Corp. (acquired station March 10, 1950).

William Kuiper, pres & gen mgr; Peter J. Vanden Bosch, coml mgr; William E. Kuiper, prog dir; Charles Vander Sloot, news dir; Gilbert Waite, chief engr.

WFUR-FM (September 1960): 102.9 mc; 40 kw. Antenna height—57 feet. Duplicates WFUR daytime. Programs independently at night.

WGRD (Nov. 1, 1947): 1410 kc; 1 kw-D. 35 Lafayette, N.E., zone 3. Phone Glendale 9-4111. Regional Broadcasters of Michigan Inc. (acquired station Feb. 3, 1960). See Regional Broadcasters in "Group Ownership."

Rep Raymer.

Harlyn M. Fisher, station mgr & sales mgr; William J. Merchant, prod dir; Robert J. Whitcomb, prog mgr.

WJEF (February 1945): 1230 kc; 500 w-D, 250 w-N. 187 Monroe, N.W. Phone Glendale 6-8512. TWX GR 374. Amalgamated Properties Inc. (original owner). See Fetzer Stations in "Group Ownership."

Network CBS. Rep Avery-Knodel.

John E. Fetzer, pres; Roger Hoffman, station mgr; Bruce M. Glycagdis, administrative asst & chief engr.

WJEF-FM (July 1951): 93.7 mc; 500 kw. Antenna height—800 feet. Same licensee and staff as WJEF (above).

WKLV (FM) (Feb. 28, 1962): 95.7 mc; 7.8 kw. Antenna height—175 feet. 900 Monroe Ave. N.W., zone 2. Phone Glendale 8-7684. Kenneth W. Van Prooyen (original owner).

Network Trans-Michigan Broadcasting Network. Specialty programs: French, ½ hr.; Italian, 3 hrs., both wkly.

Kenneth W. Van Prooyen, pres & gen mgr; Tom Lewis, coml mgr; Wesley Ro. Olson, prog dir & prom mgr; Leonard Van Prooyen, chief engr; Ruth Van Prooyen, asst prog dir.

WLAV (Sept. 18, 1940): 1340 kc; 1 kw-D, 250 w-N. Waters Bldg. 161 Ottawa N.W., zone 2. Phone Glendale 6-5461. Stevens-Wismer Broadcasting Inc. (acquired station June 1958). See Stevens-Wismer Broadcasting Stations in "Group Ownership."

Network ABC. Reps Meeker; Michigan Spot Sales.

John F. Wismer, pres; Jock Bliss, gen mgr; Robert Greenhoe, coml mgr; Jack Stack, prom mgr; Frank Imburg, news dir; Johannes Dykstra, chief engr.

WLAV-FM (January 1947): 96.9 mc; 28 kw. Antenna height—180 feet. Programs independently.

WMAX (Dec. 25, 1954): 1480 kc; 1 kw-D. 345 Covell Rd. N.W., zone 4. Phone Glendale 6-8621. Atlas Broadcasting Co. (acquired station Oct. 24, 1960).

Network MBS. Rep Radio-Tv Reps.

Joseph C. Hooker, pres & gen mgr; Victor E. Lundberg, coml mgr; Russ Reardon, prom mgr; Cliff Martin, news dir; Kenneth Farrance, chief engr.

WMAX-FM (October 1961): 101.3 mc; 7.2 kw. Antenna height—175 feet. Duplicates WMAX during day, programs independently at night.

WOOD (October 1924): 1300 kc; 5 kw, DA-N. 120 College Ave., S.E., zone 3. Phone Glendale 9-4125. TWX GR 281. Time-Life Broadcast Inc. (acquired station May 22, 1957). See Time-Life Stations in "Group Ownership." Also see "Newspaper Ownership."

Network NBC. Rep Katz.

Willard Schroeder, pres & gen mgr; Michael O. Lareau, station mgr & sales mgr; Peter Kizer, prog dir; Clark Grant, prom mgr; Dick Cheverton, news dir; Charles Robison, chief engr.

WOOD-FM (Feb. 26, 1962): 105.7 mc; 264 kw. Antenna height—810 feet. Same licensee as WOOD (above). Programs independently. Stereocast by multiplex.

WVGR (FM) (Dec. 7, 1961): 104.1 mc; 107.5 kw. Antenna height—600 feet. c/o Station WUOM, 5501 Administration Bldg., Ann Arbor, Mich. Regents of the U. of Michigan (original owner). Same staff as WUOM Ann Arbor.

WXTO (FM) (July 30, 1962): 97.9 mc (CP for 20 kw. Antenna height—180 feet). c/o Rev. Hugh M. Beahan, 1607 Robinson Rd. SE, zone 6. Phone Glendale 9-3553. Aquinas Broadcasting Society of the Roman Catholic Diocese of Grand Rapids, Mich. (original owner).

Rev. Hugh Michael Beahan, pres & gen mgr; Fred T. Beahan, bus & sls mgr; James Drummond, prog dir & chief anncr; Roger Reindle, news & sports dir; Rev. Charles P. Ausberger, chief engr.

GREENVILLE, Montcalm County

WPLB (May 19, 1960): 1380 kc; 500 w, DA-D. P. O. Box 9. Phone Plaza 4-3656. Flat River Broadcasting Co. (original owner).

Network Keystone. Rep Hal Walton. Pearle C. Lewis, pres; Earl N. Peterson, vp & gen mgr; Robert G. Lewis, stn mgr; Larry L. Painter, prog dir & coml mgr; Wilma G. Painter, news dir; David W. Huva, chief engr.

WPLB-FM (May 22, 1962): 107.3 mc; 5.3 kw. Antenna height—110 feet. Duplicates WPLB (above).

HANCOCK, Houghton County

WMPL (March 2, 1957): 920 kc; 1 kw-D. Hotel Scott. Phone 482-1330. Copper County Broadcasting Co. (original owner).

Rep Hopewell. Specialty programs: Italian, 1 hr.; Finnish, 5 hrs., both wkly. Francis Locatelli, pres, treas, gen mgr & chief engr; Burton Ervast, sls mgr; Norman Koski, prog dir; Donald Fisher, dir, pr; J. P. Stadius, news dir.

HASTINGS, Barry County

WBCH (November 1957): 1220 kc; 250 w-D. P. O. Box 88. Phone Windsor 5-3414. Barry Broadcasting Co. (acquired station Aug. 17, 1958). Network Keystone.

Robert Greenhoe, pres; Ken Radant, gen & coml mgr.

HIGHLAND PARK, Wayne County

***WHPR (FM)** (May 21, 1954): 88.1 mc; 0.01 kw. 12541 Second Ave. Phone Townsend 8-1264. School District of the City of Highland Park.

HILLSDALE, Hillsdale County

WCSR (May 21, 1955): 1340 kc; 100 w (CP for 500 w-D, 250 w-N). 92½ N. Broad St. Phone Hemlock 7-4444. Flynn Enterprises Inc. (acquired station Nov. 15, 1961).

Fahey J. Flynn, pres; Tony Flynn, gen mgr; Dave Keister, chief engr.

HOLLAND, Ottawa County

WHTC (July 1948): 1450 kc; 1 kw-D, 250 w-N. 4th & Central. Phone Export 2-3121. Holland Broadcasting Co. (original owner).

Network MBS. Rep Hopewell. W. A. Butler, pres; Sandy Meek, gen mgr; William Gargano, prog dir; Paul Van Kolken, news dir; Julius Van Oss, chief engr.

WHTC-FM (September 1962): 96.1 mc (CP for 2.9 kw. Antenna height—90 feet). Duplicates WHTC 40% (approx.). Stereocast by multiplex.

WJBL (Nov. 2, 1956): 1260 kc; 5 kw-D, DA-D. P. O. Box 808. Phone Export 6-5281. Ottawa Broadcasting Corp. (original owner).

Rep Michigan Spot Sales; Walker-Rawalt. Bernard Brookema, pres; J. C. Grysen, gen mgr; Clarence Walters, prog dir; George Klies, prom mgr; Doug Tjapkes, news dir; John Klungle, chief engr.

WJBL-FM (March 24, 1961): 94.5 mc; 37 kw. Antenna height—215 feet. Same licensee as WJBL (above).

HOUGHTON, Houghton County

WHDF (1928): 1400 kc; 250 w. Douglass House.

Phone 482-2442. Upper Michigan Broadcasting Co. (original owner).

Network NBC. Rep Walker-Rawalt. Specialty programs: Finnish, 1½ hrs. wkly. John W. Rice, pres; Roland B. Burgan gen & coml mgr; Jim Vincent, news dir; Walter T. Anderson, chief engr.

HOUGHTON LAKE, Roscommon County

WHGR (July 1954): 1290 kc; 5 kw, DA-N. 3431 Houghton Lake Drive. Phone Greenwood 8-3040. Sparks Broadcasting Co. (original owner).

Rep Best. J. B. Sparks, pres; Robert D. Ditmer, gen mgr; Harold Kelly, chief engr.

WJGG (FM) (July 1, 1961): 98.5 mc; 19 kw. Antenna height—165 feet. Same licensee as WHGR (above).

HOWELL, Livingston County

WHMI (Feb. 17, 1957): 1350 kc; 500 w-D. 201½ W. Grand River. Phone 1062. B & H Broadcasting Co. (acquired station Aug. 1, 1961).

Network ABC. Reps Hal Walton; Michigan Spot Sales. Frank Bignell, pres & gen mgr; Ann Bignell, news dir; Robert Plonka, chief engr.

INKSTER, Wayne County

WCHB (November 1956): 1440 kc; 1 kw-D, DA. 32790 Henry Ruff Rd. Phone Crestwood 8-1440. Bell Broadcasting Co. (original owner).

Rep Dore; Dora-Clayton (Atlanta); Venard, Torbet & McConnell (San Francisco & Hollywood). Specialty programs: Negro, 100%. Dr. Haley Bell, pres; Frank M. Seymour, gen mgr; George White, prog dir; Ofield Dukes, news dir; Douglas Allgood, prom mgr; Clarence Ringo, chief engr.

Affiliate of WCHD (FM) Detroit.

INTERLOCHEN, Grand Traverse County

***WIAA (FM)** (not on air; target date unknown): 88.3 mc; 115 kw. Antenna height—350 feet. National Music Camp.

IONIA, Ionia County

WION (Feb. 1, 1953): 1430 kc; 500 w-D (CP for 5 kw, DA-D). P. O. Box 143. Phone 2-300. Ionia Broadcasting Co. (original owner).

Rep Best. Monroe MacPherson Sr., pres; Monroe MacPherson Jr., gen mgr; Karl Guenther, coml mgr; Dan Covell, prog dir; Harry Boyes, news dir; William Geddes, chief engr.

IRON MOUNTAIN, Dickinson County

WMIQ (1947): 1450 kc; 250 w. 211 E. Ludington St. Phone 2031. Iron Mountain-Kingsford Broadcasting Co. (See Mining Journal Stations in "Group Ownership." Also see "Newspaper Ownership.")

Network ABC. Rep Wood. Frank J. Russell, pres; William C. Johnson, gen mgr.

IRON RIVER, Iron County

WIKB (Nov. 18, 1949): 1230 kc; 1 kw-D, 250 w-N. Box 286. Phone Congress 5-4104. Iron County Broadcasting Corp. (acquired station Dec. 15, 1957).

Rep Walker-Rawalt. Specialty programs: Finnish, ¼ hr. wkly. Edwin Phelps Sr., pres; Edwin Phelps Jr., vp & gen mgr.

IRONWOOD, Gogebic County

WJMS (Nov. 3, 1931): 630 kc; 1 kw, DA-N. 134 E. McLeod Ave. Phone 20. Upper Michigan-Wisconsin Broadcasting Co. (original owner).

Rep Clark. William L. Johnson, pres & gen mgr; Robert Olson, coml mgr; Ron Pierce, prog dir; Dick Daly, news dir; Arne Dahlbacka, chief engr.

ISHPEMING, Marquette County

WJAN (June 26, 1959): 970 kc; 5 kw-D. P. O. Box 313. Phone Hudson 6-4441. Tri-City Broadcasters Inc. (acquired station Aug. 16, 1961).

Network MBS. Rep Prestige. Specialty programs: Italian, 1 hr.; Finnish, 1 hr., both wkly. J. J. Beloungy, pres & chief engr; "Cec" Beck, gen & coml mgr.

WJPD (1947): 1240 kc; 1 kw-D, 250 w-N. 120 W. Division St. Phone Hudson 6-9937. Ishpeming Broadcasting Co. (original owner).

Network Keystone. Specialty programs: Italian, 1 hr.; Negro, 7 hrs.; Finnish, 2 hrs.; all wkly. Dr. J. P. Deegan, pres; Carl Loose, gen mgr; Carl Pellenpaa, prog dir; Louis Roncoglione, chief engr.

JACKSON, Jackson County

WIBM (1924): 1450 kc; 1 kw-D, 250 w-N. P. O. Box 180. Phone State 2-7176. TWX JS 19. Booth Broadcasting Co. (acquired station 1954). See Booth Stations in "Group Ownership." Also see "Newspaper Ownership."

Network ABC. Rep Weed. Specialty programs: German, 2½ hrs.; Polish, 1 hr.; both wkly.

John L. Booth, pres; Robert B. Lees, gen mgr; Jack Rollings, prom mgr; John R. Moss, operations mgr & news dir; Philip Campau, chief engr.

WBBC (FM) (July 14, 1958): 94.1 mc; 5.4 kw. Antenna height—310 feet. Same licensee as WIBM (above).

WKHM (Dec. 7, 1951): 970 kc; 1 kw, DA-2. 441 Wildwood. Phone State 4-7181. Jackson Broadcasting & Television Corp. (original owner). See Knorr Stations in "Group Ownership."

Network MBS. Reps Raymer; Michigan Spot Sales. Mrs. Fred Knorr, pres; Edwin R. Huse, vp & gen mgr; Wayne Curtis, prog dir; Paul Wright, chief engr.

WKHM-FM: 106.1 mc (CP 20 kw). Antenna height—180 feet. Same permittee as licensee WKHM (above).

WRST: 1510 kc (CP for 5 kw, DA-D). Television Corp. of Michigan Inc.

KALAMAZOO, Kalamazoo County

WKLZ (Feb. 4, 1956): 1470 kc; 500 w-D. P. O. Box 663. Phone Fireside 3-2541. The Circle Corp. (original owner).

Network MBS. Rep Grant Webb. Joseph F. Butler, pres & gen mgr; Ralph E. Patterson, chief engr.

WKMI (August 1947): 1360 kc; 5 kw-D, 1 kw-N, DA-N. 1360 Melody Lane, Box 911. Phone Fireside 4-0111. Steere Broadcasting Corp. (acquired station Oct. 7, 1952).

Reps Meeker; Michigan Spot Sales. Howard D. Steere, pres & actg stn mgr; Max Keyes, coml mgr; Howard Daniels, prog dir; Vince Ford, prom mgr; Robert C. Barr Jr., news dir; Floyd Holes, chief engr.

WKMI IS NO. 1
The Big INDEPENDENT Buy
for Greater Kalamazoo
See Ad page B-94

WKPR (Oct. 20, 1960): 1420 kc; 1 kw-D, DA. Box 867; 2244 Ravine Rd. Phone Fireside 5-6179. Kalamazoo Broadcasting Co. Inc. (original owner).

William E. Kuiper, vp, gen mgr & prog dir; Peter J. Vanden Bosch, coml mgr; Jack Severson, news dir; Kenneth Weidenaar, chief engr & res mgr.

WKZO (Sept. 10, 1931): 590 kc; 5 kw (DA 6 p.m. to 10 a.m. EST). 590 W. Maple St. Phone Fireside 5-2101. TWX KZ 33. Fetzer Broadcasting Co. (original owner). See Fetzer Stations in "Group Ownership."

Network CBS. Rep Avery-Knodel.

John E. Fetzer, pres; Carl E. Lee, exec vp & gen mgr; Otis Gaston, station mgr; Charles T. Lynch, prog dir; W. Hunt, prom mgr; Gordon Anderson, news dir; Arthur E. Covell, chief engr.

WKZO-TV: Tv companion of WKZO.

WMUK (FM) (Jan. 8, 1951): 102.1 mc; 36 kw. Antenna height—160 feet. Western Michigan U. (original owner).

Martin Cohen, gen mgr; P. Glenn Bishop, chief engr.

LANSING, Ingham County

WILS (1947): 1320 kc; 5 kw-D, 1 kw-N, DA-2. 407½ N. Washington Ave. Phone Ivanhoe 2-1655. TWX LG 16. Lansing Broadcasting Co. (original owner).

Rep Venard, Torbet & McConnell.

John G. Pomeroy, pres; E. L. Byrd, gen & coml mgr; David Froh, prog dir; Hamish McIntosh, prom & mdse mgr; Bob Runyon, news dir; John Whitacre, chief engr.

WILX-TV: Tv companion of WILS.

WJIM (1934): 1240 kc; 1 kw-D, 250 w-N. P. O. Box 1226, zone 4. Phone Ivanhoe 2-1333. TWX LG-72. Gross Telecasting Inc. (original owner).

Network CBS; NBC. Rep Masla.

H. F. Gross, pres; Keith Oliver, coml mgr; Don Potter, news dir; Carl Onken, chief engr.

WJIM-FM (June 1960): 97.5 mc; 28 kw. Antenna height—440 feet. Same licensee & staff as WJIM (above).

WJIM-TV: Tv companion of WJIM-AM-FM.

PICK THE BIG ONE!

According to ALL the Metropolitan Kalamazoo Audience Surveys

WKMI IS NO. 1

The Big INDEPENDENT Buy for Greater Kalamazoo

- Metro Area 177,200
- Total Trading Area 297,000 (S.M. 1962 Survey)

WKMI

5,000 Watts days—ND
1,000 Watts Nights—d

24 HOURS A DAY

- See the MEEKER man

WMRT (June 26, 1961): 1010 kc; 500 w-D, DA. P. O. Box 1256. Phone Ivanhoe 9-1421. Metropolitan Radio Corp.

Network ABC. Rep Hollingbery. S. Gresham Jr., pres.

WMRT-FM (June 26, 1961): 100.7 mc; 92 kw. Antenna height—360 feet. Duplicates WMRT (above).

LAPEER, Lapeer County

WMPC (Dec. 2, 1926): 1230 kc; 250 w, SH. P. O. Box 104. Phone 664-6211. The Liberty St. Gospel Church (original owner).

Specialty programs: Negro, 1 hr.; Spanish, ¾ hr.; Russian, ¾ hr.

Frank S. Hemingway, pres & gen mgr; Nora B Eastman, prog dir; Hollis F. Hayes, chief engr.

WTHM (not on air; target date unknown): 1530 kc; 5 kw, DA-D. Lapeer Broadcasting Co.

LUDINGTON, Mason County

WKLA (Oct. 10, 1944): 1450 kc; 250 w. E. Ludington Ave. Phone Victor 3-3438. Raymond A. Plank (acquired station April 1, 1950).

Network ABC.

Raymond A. Plank, pres, gen mgr & chief engr. Gordon Anderson, coml mgr; Don Hack, prog dir; Bill Sak, news dir.

MANISTEE, Manistee County

WMTE (June 7, 1951): 1340 kc; 250 w. P. O. Box 322. Phone Parkview 3-9906. Manistee Radio Corp. (original owner).

Rep Hopewell, Michigan Spot Sales.

James R. Sumblor, pres & gen mgr; Ken Kott, prog dir & news dir; Lee G. Stevens, chief engr.

MARINE CITY, St. Claire County

WDOG (Dec. 10, 1951): 1590 kc; 1 kw-D, DA-D. Phone Rockwell 5-7944. Radio St. Clair Inc. (original owner).

Network Keystone.

Jerry W. Coughlin, pres; Fred W. Cale, gen mgr; Dick Clancey, coml mgr; Bob Lux, prog dir; John Wilson, chief engr.

MARQUETTE, Marquette County

WDMJ (July 4, 1931): 1320 kc; 1 kw, DA-N. 249 W. Washington St. Phone Canal 6-3524. Lake Superior Broadcasting Co. (acquired station 1940). (See "Newspaper Ownership" and Mining Journal Stations in "Group Ownership.")

Network ABC, Keystone.

Frank J. Russell, pres; W. H. Treloar, gen mgr; Robert J. Luke, station mgr; Eldon W. Wallace, prog dir; Paul F. Anick, chief engr.

MENOMINEE, Menominee County

WAGN (Nov. 14, 1952): 1340 kc; 250 w (CP 1 kw-D, 250 w-N). P. O. Box 325. Phone Union 3-5551. TWX TT-7551-42. Men-Mar Broadcasting Corp. (acquired station Jan. 1, 1955).

Network Keystone. Reps Pearse Sales (Detroit); Bowden (Minneapolis).

Vernon H. Uecker, pres & gen mgr; C. P. (Bud) Shields Jr., coml mgr; Barbara M. Johnson, prog dir; Robert B. Macaulay, news dir; Loren B. Koesling, chief engr.

MIDLAND, Midland County

WMDN (1948): 1490 kc; 1 kw-D, 250 w-N. 1510 Bayliss St. Phone Temple 9-9988. Midland Broadcasting Co. (acquired station Oct. 22, 1959).

Reps Prestige Representation Org.; Larry Gentile (Detroit).

Donald A. Sherman, pres; Peter A. Wolf, gen mgr & chief engr; Charles Collins, coml mgr; Pat Ryon, prog dir; Ron Kitzmiller, news dir.

WQDC (FM) (July 15, 1961): 99.7 mc; 40 kw. Antenna height—145 feet. 229 E. Main St. Phone Oxbow 5-4051. Midland-Mid-State Broadcasting Corp. (original owner).

Rep Walker-Rawalt.

John P. McGoff, pres; David Oppermann, gen

mgr; Richard Jessup, coml mgr; Allen H. James, prog dir.

MONROE, Monroe County

WQTE (July 12, 1956): 560 kc; 500 w-D, DA. 1260 Library St., Detroit 26. Phone Woodward 2-0900. 560 Broadcasting Corp. (acquired station 1959).

Rep Broadcast Time Sales.

Specialty programs: Spanish, 1½ hrs. wkly. Richard E. Jones, pres & gen mgr; Irving L. Laing, acting prog dir & chief engr; Gerald Bennett, news dir.

MOUNT CLEMENS, Macomb County

WBRB (May 18, 1957): 1430 kc; 500 w-D, DA-D. P. O. Box 489. Phone Howard 3-5876. Wright & Maltz Inc. (acquired station Jan. 1, 1960).

Rep Cooke.

Milton Maltz, pres & gen mgr; Robert G. Wright, mgng dir; Charles H. Park Jr., news & prog dir; Gerald Meier, chief engr.

WBRB-FM (Nov. 6, 1960): 102.7 mc; 80 kw. Antenna height—165 feet. Same licensee as WBRB (above).

MOUNT PLEASANT, Isabella County

WCEN (Aug. 8, 1949): 1150 kc; 1 kw-D, 500 w-N, DA-N. P. O. Box 345. Phone Spring 3-6351. Paul A. Brandt (original owner).

Network Keystone. Reps Hopewell; Michigan Spot Sales.

Paul A. Brandt, pres; Eugene E. Umlor, gen mgr; Larry S. Wentworth, coml mgr; Robert J. Morgan, prog dir; Peter G. Fronczak, chief engr.

WCEN-FM: 94.5 mc (CP for 16 kw. Antenna height—240 feet). Same licensee as WCEN (above).

MUNISING, Alger County

WMAB (Sept. 20, 1956): 1400 kc; 250 w. First National Bank Bldg. Phone Evergreen 7-2518. Munising-Alger Broadcasting Co. (original owner). See "Newspaper Ownership."

Network Keystone.

Charles Symon, gen mgr & news dir; Theodore H. Ouellette, station mgr; coml mgr & sales mgr; Richard Gumuski, prog dir & sports dir; John Wernholm, chief engr.

MUSKEGON, Muskegon County

WKBZ (1926): 850 kc; 1 kw, DA-1. 592 Pontalona Rd. Phone Swift 8-2141. WKBZ Radio Corp. (acquired station Jan. 1, 1959). See Allman-Richards Stations in "Group Ownership."

Network ABC. Reps Meeker; Michigan Spot Sales.

Frederick L. Allman, pres; Harold W. Waddell, gen mgr & coml mgr; Charles Hoover, prog dir; Bill Bennett, prom mgr; Clarke Manning, news dir; George Krivitzky, chief engr.

WMUS (June 15, 1947): 1090 kc; 1 kw-D. P. O. Box 666. Phone Sherwood 4-1671. Greater Muskegon Broadcasters Inc. (original owner).

Network MBS; Keystone. Rep Masla.

Specialty programs: Negro, 7½ hrs.; Polish, ½ hr.; both wkly.

R. Bunker Rogoski, pres; Wesley B. Tebeau, gen mgr; Andrew Jackson, coml mgr; Daniel J. Bethell, prog dir; Harold Deuther, prom mgr; Al Rogers, news dir; George Teager, chief engr.

WMUS-FM: 106.9 mc (CP for 2.85 kw. Antenna height—285 feet). Same ownership as WMUS (above).

WTRU (1949): 1600 kc; 5 kw, DA-N. P. O. Box 248. Phone Pershing 3-2126. Regional Broadcasters of Michigan Inc. (acquired station February 1960). See Regional Broadcasters Stations in "Group Ownership."

Rep Raymer.

Frederick P. Tascone, gen mgr; Skip Knight, prog dir; Bill Trap, news dir; Alton Sova, chief engr.



Are Radio Surveys Making You See Red?

Don't be misled on the big Mid-Michigan market. WILS has been in the No. 1 spot for 7 straight years (Hooper '55-'62). Measure us by any rating service and you'll find WILS dominating. We lead (Jan.-Mar. '62 Hooper) in total audience (in all age groups), all time periods (by as much as 67%). Don't see red; see the '62 Hooper and our rep: Venard, Torbet & McConnell.

RADIO
WILS
1320
LANSING

Lansing is
now 14th in
\$ sales per
Household



23

* Stare at the black circle 10 seconds then look at the big red spots beside it. Doesn't this spotty, fast-fading illusion remind you of many of today's radio surveys?

NILES, Berrien County

WNIL (Dec. 5, 1956): 1290 kc; 500 w-D. 416 Sycamore St. Phone Mutual 3-5432. Niles Broadcasting Co. (acquired station Jan. 1, 1959). See "Newspaper Ownership."

Network Keystone. Rep Continental. Lawrence J. Plym, pres; James H. Mitchell, gen mgr & prog dir; Charles E. Frey, coml mgr; Matthew Pierzchala, chief engr.

OTSEGO, Allegan County

WDMC (May 10, 1962): 980 kc; 500 w-D. P. O. Box 980. Phone Otsego: Oxford 2-6851. Allegan: Orchard 3-3131. Dwight M. Cheever.

Rep Continental Radio Sales. Specialty programs: Negro, ¼ hr wkly. Dwight M. Cheever, pres; John H. Clark, gen & coml mgr; Chris Gay, asst mgr; David J. Baker, chief engr.

OWOSSO, Shiawassee County

WOAP (Jan. 1, 1948): 1080 kc; 250 w-D. Phone Saratoga 5-8196. Owosso Broadcasting Co. (original owner). See "Newspaper Ownership."

Rep Devney. J. E. Campbell, pres; Merrill H. Walker, gen mgr; Art Kinsey, chief engr.

PETOSKEY, Emmet County

WMBN (May 1946): 1340 kc; 1 kw-D, 250 w-N. Phone Diamond 7-3633. Midwestern Broadcasting Co. See Midwestern Broadcasting Co. Stations in "Group Ownership."

Network NBC. Rep Venard, Torbet & McConnell. Les Biederman, pres; Ralph Pierson, gen mgr.

PONTIAC, Oakland County

WPON (December 1954): 1460 kc; 1 kw-D, 500 w-N. 7 S. Perry St. Phone Federal 8-0444. WPON Inc.

PORT HURON, St. Clair County

WHLS (Aug. 8, 1938): 1450 kc; 1 kw-D, 250 w-N. P. O. Box 945. Phone Yukon 2-8536. Stevens-Wismer Broadcasting Co. (acquired station Jan. 1, 1956). See Stevens-Wismer Stations in "Group Ownership."

Network CBS. Reps Meeker; Everett-McKinney; Michigan Spot Sales.

John F. Wismer, pres & gen mgr; A. Arthur Aymen, coml mgr; Thomas G. Sicklesteel, prog dir; Fred Letzgas, news dir; Marc Karrman, chief engr; Warren Reynolds, sports dir.

WHLS-TV: Tv companion of WHLS.

WTHH (Dec. 6, 1947): 1380 kc; 1 kw, DA-1. (CP for 5 kw, DA-2). 905 Sixth St. Phone Yukon 5-5171. Times Herald Co. (original owner). See "Newspaper Ownership."

Network ABC. Rep Pearse Sales (Detroit). Richard Sommerville, gen mgr; John B. Smith, prog dir; Zack Stevens, news dir; George Carroll, chief engr.

ROGERS CITY, Presque Isle County

WHAK (May 1949): 960 kc; 5 kw-D. Moltke Dr. Phone 9751. Rogers City Broadcasting Co. (original owner).

Rep Holman; Michigan Spot Sales. Harvey A. Klann, pres, chief engr & gen mgr; Albert G. Klann, coml mgr; Harry E. Brege, prog dir & prom mgr; Theron W. Shreve, news dir.

ROYAL OAK, Oakland County

WEXL (October 1923): 1340 kc; 250 w (CP for 1 kw-D, 250 w-N, DA-D). P. O. Box 190. Phone Lincoln 4-2200. Sparks Broadcasting Co. (acquired station 1951).

J. B. Sparks, pres; Garnet G. Sparks, vp & chief engr; Gordon A. Sparks, sec-treas & mgr.

***WOAK (FM)** (Feb. 2, 1957): 89.3 mc; 0.01 kw 709 N. Washington. Phone Lincoln 1-8334. School District of the City of Royal Oak.

SAGINAW, Saginaw County

WKNX April 17, 1947): 1210 kc; 10 kw-D, DA. 221 S. Washington Ave. Phone Pleasant 3-4471.

TXW SG 61. Lake Huron Broadcasting Corp. (original owner). See Lake Huron Stations in "Group Ownership."

Rep Gill-Perna. William J. Edwards, pres; Howard H. Wolfe, gen mgr; Frank E. Brogger, coml mgr; David Kushler, prog dir; Robert Dyer, prom mgr; Dave MacGhee, news dir; Max W. Thomas, chief engr. **WKNX-TV**: Tv companion of WKNX (above).

WSAM (1940): 1400 kc; 250 w (CP for 1 kw-D, 250 w-N). 2435 Holland Ave. Phone Pleasant 2-8161. **TXW SG-178**. Knorr Broadcasting Corp. (acquired station January 1955). See Knorr Stations in "Group Ownership."

Network NBC. Reps McKinney; Michigan Spot Sales.

Mrs. Fred Knorr, pres; Jerry Breen, managing dir; Charles J. Sitta, national sales mgr.

WSAM-FM (1947): 98.1 mc; 1.7 kw. Antenna height—330 feet. Duplicates WSAM (above).

WSGW (Aug. 11, 1950): 790 kc; 5 kw-D, 1 kw-N, DA-2. (CP for 5 kw-D, 1 kw-N, DA-2). 400 Mason Bldg. Phone Pleasant 3-4456. **TXW SG 289**. Booth Broadcasting Co. (original owner). See "Newspaper Ownership." See also Booth Stations in "Group Ownership."

Network CBS. Reps Pearse (Detroit); Masla. Specialty programs: Negro, ¾ hrs. wkly.

John L. Booth, pres; Robert W. Phillips, vp, gen, coml mgr & prog dir; Frank Wells, news dir; Harold Volz Jr., chief engr.

ST. HELEN, Roscommon County

WMIC: 1590 kc; 500 w-D. 2 miles West of St. Helen on Route 500. Bel Enterprises.

ST. JOHNS, Clinton County

WJUD (Sept. 23, 1959): 1580 kc 1 kw-D, DA. P. O. Box 276. Phone Canal 4-3237. Clinton County Broadcasting Inc. (original owner).

Network MBS. Rep Hal Walton. Justin F. Marzke, pres, gen mgr & coml mgr.

ST. JOSEPH, Berrien County

WSJM (Nov. 25, 1956): 1400 kc; 1 kw-D, 250 w-N. 414 State St. Phone Yukon 3-3992. **WSJM Inc.** (acquired station Jan. 1, 1959). See Walker Stations in "Group Ownership."

Network MBS. Rep Holman. William E. Walker, pres; Joseph D. Mackin, vp & gen mgr; Ted Faile, coml mgr; Tom Ferega, prog dir; James Lindsay, prom mgr; Tom Taube, news dir; James Siem, chief engr.

Advertisement

Clients should know **WSJM** has the No. 1 rating in St. Joseph-Benton Harbor for the 4th year running! Latest Pulse Survey, Aug-Sept. 1961, showed **WSJM** first in 12 out of 12 time segments. This in supplement to 4 other recent No. 1 ratings, including Verifax, Conlan and Pulse. **WSJM** is the only full-time station in Berrien County, 8th largest in Michigan, (pop. 162,700), one of the 200 key American industrial markets, a Michigan "top 5" personal income county, Michigan's 3rd dollar investment and expansion county, first in Michigan for diversity of agriculture product. **WSJM** is the only Berrien County network station (Mutual) and broadcasts alone, for many hours when other local station is not operating. In news, weather, sports, markets, etc., **WSJM** presents 46 broadcasts daily, assuring top availability.

SALINE, Washtenaw County

WOIA (January 1958): 1290 kc; 500 w-D, DA. P. O. Box 5, Ann Arbor, Mich. Phone Normandy 3-0569. **TXW TT 7551-42**. Lester Broadcasting Corp. (acquired station June 1, 1959).

Reps Walker-Rawalt (national); Weed (local). Specialty programs: German 2 hrs. wkly. Herbert W. Lester, pres & gen mgr; Steve Filipiak, coml mgr; Anne Allen, prog dir; Charles Isaacs, news dir; James Allen, chief engr.

WOIA-FM (May 21, 1962): 102.9 mc (CP for 10 kw. Antenna height—155 feet). Duplicates **WOIA** 50% (approx.).

SAULT STE. MARIE, Chippewa County

WSOO (June 1, 1940): 1230 kc; 1 kw-D, 250 w-N. P. O. Box 400. Phone Melrose 2-2231.

Hiawathaland Broadcasting Co. (original owner). See "Newspaper Ownership."

Rep Northern Broadcast Sales. Stanley R. Pratt, pres; Russell J. Staffeld, gen mgr; Oscar Frenette, news dir; William F. Morris, chief engr.

SOUTH HAVEN, Van Buren County

WJOR (1961): 940 kc (CP for 1 kw, DA-D). 559 Phoenix St. Phone 490. Radio 940.

Richard M. Pomeroy, pres, gen mgr & s/s mgr; Max A. Strother, prog dir.

SPRING ARBOR, Jackson County

***WQZK (FM)** (not on air; target date unknown): 89.3 mc; 0.01 kw. Spring Arbor College.

STURGIS, St. Joseph County

WSTR (1951): 1230 kc; 1 kw-D, 250 w-N. P. O. Box 70. Phone Oliver 1-2383. Water Wonderland Broadcasting Co. (acquired station Jan. 1, 1960). station Jan. 1, 1960).

Rep Masla. Patrick J. Trahan, pres; Charles E. Anthony, gen mgr; Lee Droeger, coml mgr; F. G. Fritz, prog dir; John Greenwood, chief engr.

WSTR-FM (1951): 103.1 mc; 1 kw. Antenna height—190 feet. Duplicates **WSTR** (above).

TAWAS CITY, Iosco County

WIOS (Sept. 27, 1958): 1480 kc; 1 kw-D, DA. Phone Forest 2-3417. Superior Broadcasting Co. (acquired station).

Network Keystone. Rep Michigan Spot Sales. Harold Gould, pres; Richard A. Egli, gen mgr & sec.

THREE RIVERS, St. Joseph County

WLKM (May 3, 1962): 1510 kc; 500 w-D. P. O. Box 1510. Phone 278-1815. Voice of Three Rivers Inc.

Joseph F. Butler, pres; Frank J. Bulgarella, gen & coml mgr; Irving Grove, chief engr.

TRAVERSE CITY, Grand Traverse County

WCCW (July 15, 1960): 1310 kc; 1 kw-D. 101 W. Front St. Phone Windsor 6-6211. Radio Station WCCW Inc. (original owner).

Network Northern Power Network. Reps Hal Holman; Michigan Spot Sales.

Specialty programs: Spanish, 3 hrs. wkly. (summer only).

D. C. Summerford, pres; John R. Anderson, gen mgr; A. W. Long, coml mgr; Johnny Williams, prog dir; David Sly, news dir; Theodore E. Jones, chief engr & bus mgr.

WTCM (1941): 1400 kc 250 w (CP for 1 kw-D, 250 w-N). Paul Bunyan Bldg. Phone Windsor 7-7675. Midwestern Broadcasting Co. (original owner). See Midwestern Broadcasting Stations in "Group Ownership."

Network NBC. Rep Venard, Torbet & McConnell.

Les Biederman, pres; Robert E. Detwiler, gen mgr; William H. Kiker, chief engr.

WPBN-TV: Tv companion of **WTCM**.

WARREN, Macomb County

*. . . (FM): (not on air; target date unknown): 91.5 mc; 0.01 kw. Warren Consolidated Schools.

WHITEHALL, Muskegon County

WCBQ (Oct. 21, 1959): 1490 kc; 1 kw-D, 250 w-N. P. O. Box 68. Phone Twin Oaks 3-1465. Paul A. Brandt (original owner).

Rep Best. Paul A. Brandt, pres; Bruce G. Van Houten, gen mgr & coml mgr; Roy Vaughn, prog dir; Don Seaman, news dir; Pete Fronczak, chief engr.

YPSILANTI, Washtenaw County

WYSI: 1480 kc (CP for 500 w-D, DA). Ypsilanti Broadcasting Co.

WYNZ (not on air; target date unknown): 1520 kc; 250 w-D. Community Service Broadcasters Inc.

MINNESOTA

*Non-commercial

CALL COLLINS



Jim Littlejohn

15817 Town Line Road

Hopkins, Minn.

Phone: Minnpls 935-7011

AITKEN, Aitken County

KKIN (Jan. 1, 1962): 930 kc; 1 kw-D. Box 636. Phone 927-2344. Lake Region Broadcast Service (original owner).

Network Keystone. Rep Bowden.
Fred H. Moegle, gen mgr; Stephen C. Coon, prog dir; William O. Neal, prom mgr; Albert H. Wiese, chief engr.

ALBANY, Stearns County

KASM (November 20, 1950): 1150 kc; 1 kw-D. Phone 845-3005. Stearns County Broadcasting Co. (original owner).

Network Keystone. Rep Continental.
Specialty programs: German, 1 1/4 hrs. wkly.
W. H. Blattner, pres; U. J. Keppers, gen & coml mgr; Patricia Boundy, prog dir; Lewis Fisher, prom mgr; Cliff Mitchell, news dir; Chas. Gilbert, chief engr.

ALBERT LEA, Freeborn County

KATE (October 1937): 1450 kc; 250 w. Poplar St. Phone Franklin 3-2338. Albert Lea Broadcasting Co. (acquired station January 1959).

Network ABC. Reps Meeker; James D. Bowden (Minneapolis).
Hart Cardozo, pres; Bob Benedict, gen mgr; Quin Jones, prog dir; Wallace Guptill, chief engr.

ALEXANDRIA, Douglas County

KXRA (July 27, 1949): 1490 kc; 250 w (CP for 1 kw-D, 250 w-N). 1315 Broadway. Phone Rockwell 3-3131. Alexandria Broadcasting Corp. (original owner).

Network ABC; Keystone. Rep Cooke; James D. Bowden (Minneapolis).
Everette Q. Walters, pres & coml mgr; Kenneth A. Tessmer, sec-treas, mgr & coml mgr; Erceel Aga, prog & news dir; Kenneth L. Olson, chief engr.

ANOKA, Anoka County

KANO (April 15, 1956): 1470 kc; 1 kw-D. 1 Radio Dr. Phone 421-2600. Northwest Broadcasting Co. (acquired station June 1960).

Network Keystone. Rep Hopewell.
Richard B. Ahern, pres; Frank R. Hunt Jr., gen & coml mgr; Thomas Kilbride, prog & news dir; Leslie E. Wilson, chief engr.

AUSTIN, Mower County

KAUS (May 30, 1948): 1480 kc; 1 kw, DA-2, Highway 105. Phone Hemlock 7-2965. TWX 369. Minnesota-Iowa Tv Co. (acquired station Oct. 29, 1958). See Black Hawk Stations in "Group Ownership."

Network MBS. Rep Avery-Knodel.
Thomas L. Young, vp & gen mgr; Ken Soderberg, coml mgr; Stan Stydnicki, prog dir; Jean Knight, prom mgr; Christy Hansen, news dir; Tony Moulder chief engr.

KMMT (TV): Tv companion of station KAUS.

KQAQ (April 16, 1960): 970 kc; 5 kw-D, DA-D (CP 5 kw-LS, 500 w). P. D. Box 481. Phone Hemlock 7-4511. KQAQ Inc. (original owner).
Rep Pearson.

Howard N. Fisher, pres & gen mgr; Don Jones,

coml mgr; Chuck Cell, prog dir; Don Meighan, news dir; Don Franz, chief engr.

BEMIDJI, Beltrami County

KBUN (1946): 1450 kc; 1kw-D, 250 w-N. P. O. Box 766. Phone Plaza 1-4120. Paul Bunyan Broadcasting Co. (acquired station Dec. 1, 1956). See "Newspaper Ownership."

Reps Masla; James D. Bowden (Minneapolis).
Specialty programs: Chippawa, 1/4 hr. wkly.
Ben H. Potter Jr., pres; James R. Hambacher, gen & coml mgr; Ray M. Foslid Jr., prog & news dir; Robert Pro, chief engr.

BENSON, Swift County

KBMO (December 1956): 1290 kc; 500 w. Box 185. Phone Viking 2-4601. North Star Broadcasting Co. (acquired station December 1, 1960).

Network Market Basket Group. Reps Continental Radio Sales; Dean-Slaughter (Minneapolis-St. Paul).

Specialty programs: Scandinavian, 1/2 hr. wkly.
George J. McCarthy, pres; Robert D. Zellmer, gen mgr & coml mgr; Marvin E. Meyer, prog dir & coml mgr; George B. McClellan, news dir; Julian J. Meyer, chief engr.

BLUE EARTH, Fairbault County

. . . (not on air; target date unknown): 1560 kc (CP 250 w-D). Fairbault County Broadcasting Co.

BRainerd, Crow Wing County

KLIZ (Aug. 6, 1946): 1380 kc; 1 kw-D. 2700 East Oak St. Phone 829-2853. Brainerd Broadcasting Co. (original owner).

Rep Walker Rawalt.
E. T. O'Brien, pres; Earl R. Johnsen, station mgr; Donald H. Koenig, asst mgr, coml mgr & chief engr; M. William Johnson, prog dir; Nordica Thabes, woman's & news dir.

KLIZ-FM (May 23, 1960): 95.7 mc; 15 kw. Antenna height—160 feet. Same licensee and staff as KLIZ (above). Programs separately at night.

BRECKENRIDGE, Wilkin County and

WAHPETON, Richland County (N. D.)

KBMW (Aug. 15, 1948): 1450 kc; 1 kw-D, 250 w-N. P. O. Box 249. Phone Midway 2-4141. Interstate Broadcasting Corp. (acquired station Oct. 1, 1955). See Ingstad Stations in "Group Ownership."

Network Mutual.
Robert Ingstad, pres & gen mgr; George F. Kaufmann, coml mgr; Newell Grant, prog dir & prom mgr; Cy Gietzen, news dir; Grant Unkenholz, chief engr.

BUFFALO, Wright County

. . . (not on air; target date unknown): 1360 kc (CP 500 w-D). Wright County Broadcasting Co. See "Newspaper Ownership."

CLOQUET, Carlton County

WKLK (Jan. 31, 1950): 1230 kc; 1 kw-D, 250 w-N. P. O. Box 309. Phone Triangle 9-6725. Cloquet Broadcasting Co. (acquired station April 8, 1958).

Network Keystone.
Specialty programs: Polish, 1 hr; Norwegian, 1/2 hr.; Swedish, 1/2 hr.; Finnish, 2 hrs. wkly.
Harry Newby, pres; Dick DeFore, stn mgr; Wayne Valentine, prog dir; Richard Swan, prom mgr; Phyl Palkie, news dir; Walt Peters, chief engr; Joel Larson, prod dir; Sallie Kyle, woman's dir.

CROOKSTON, Polk County

KROX (April 1948): 1260 kc; 1 kw-D, 500 w-N, DA-N. Phone Atlantic 1-1140. Crookston Broadcasting Co. (acquired station June 1952).

Network Keystone. Rep Donald Cooke.
Specialty programs: Scandinavian, 1/2 hr. wkly.
William J. Kiewel, vp & gen mgr; Jerome Dahl-

berg, pres & prog dir; Donald V. Broden, chief engr.

DETROIT LAKES, Becker County

KDLM (October 1951): 1340 kc; 1 kw-D, 250 w-N. 1340 Richwood Rd. Phone Victor 7-5624. Detroit Lakes Broadcasting Corp. (acquired station February 1958).
Rep Pearson.

Herbert Gross, pres; Alver Leighton, vp & gen mgr; David Knutson, coml mgr; Lee Weston, prog dir; Lois Morrow, news dir; William Wilson, chief engr.

DULUTH, St. Louis County

KAOH: 1390 kc (CP for 500 w-D). Linton D. Hargreaves.

KDAL (November 1936): 610 kc; 5 kw, DA-N. 218 Bradley Bldg. Phone Randolph 2-2628. TWX DU 7019. KDAL Inc. (acquired station Jan. 18, 1961). See Tribune Co. Stations in "Group Ownership." Also see "Newspaper Ownership."

Network CBS. Rep Petry; Harry Hyett (Minneapolis). See Tribune Stations in "Group Ownership."

Ward L. Quaal, pres; Odin S. Ramsland, gen mgr; Rex Hudson, coml mgr; Carl Casperson, prog dir; Donald LeMasurier, prom mgr; Richard Anthony, news dir; Robert A. Dettman, chief engr.

KDAL-TV: Tv companion station of KDAL.

*KUMD-FM (July 15, 1961): 89.1 mc; .225 kw. Antenna height—35 feet. Phone Randolph 4-7713. U. of Minnesota (original owner).

David W. Gustafson, station mgr & chief engr; M. G. Dickey, gen mgr; Robert Gagne, news & prom dir; R. F. Pierce, farm dir.

WEBC (1924): 560 kc; 5 kw, DA-2. WEBC Bldg., zone 2. Phone Randolph 2-2873. TWX DU 7005. WMT-TV Inc. (acquired station Jan. 15, 1961).

Rep Katz.
Specialty programs: Finnish, 1/2 hr. wkly.
Wm. B. Quarton, pres; Burns Nugent, gen mgr; Don Bertrand, coml mgr; Don Rose, prog dir; Dick Gotchald, news dir; V. G. Brooks, chief engr.

EAST GRAND FORKS, Polk County

KRAD (1959): 1590 kc; 1 kw-D (CP for 1 kw, DA-N). P. O. Box 1192, Grand Forks, N.D. Phone 773-2424. Marlin T. Obie (original owner).

Network Dakota Sales Maker. Rep Dean & Slaughter.
Marlin T. Obie, owner; Arthur F. Nelson, gen mgr; Harold O. Bakke, coml mgr; Dave Henley, news dir; Marvin Thiesfeld, chief engr.

ELY, St. Louis County

WELY (Oct. 2, 1954): 1450 kc; 1 kw-D, 250 w-N. P. D. Box 540. Phone 744. WELY Corp. (acquired station July 29, 1959).

Network MBS, Keystone.
Specialty programs: Finnish, 1 hr. wkly.
Vincent T. Hallett, pres; Mark Whitney, prog dir; Scott Dudley, news dir; June Persons, women's dir.

EVELETH, St. Louis County

WEVE (Dec. 1, 1948): 1340 kc; 1 kw-D, 250 w-N. Phone Sherwood 1-5922. Carl Bloomquist (acquired station Jan. 1, 1951).

Network MBS, Keystone.
Ray Kent, gen mgr & coml mgr; Joe Cerar, prog dir & chief engr.

HAMILTON-LANDIS
& ASSOCIATES, Inc.
NATIONWIDE MEDIA BROKERS
WASHINGTON, D. C. CHICAGO, DALLAS,
SAN FRANCISCO

SELL MORE
RADIO & TELEVISION STATIONS
IN THE MIDWEST—NEAREST OFFICE IS—
1714 TRIBUNE TOWER, CHICAGO 11
DELAWARE 7-2754

FAIRMOUNT, Martin County

KSUM (Jan. 1, 1949): 1370 kc; 1 kw, DA-2. 306 N. Park. Phone 235-5595. **KSUM Broadcasting Co.** (acquired station June 15, 1958). Rep Masla.

J. E. Hyde Jr., pres; Warren D. Asher, gen mgr; Tom Corniea, prog dir; Dick Mahar, news dir; Bernard Deml, chief engr.

FARIBAULT, Rice County

KDHL (Jan. 10, 1948): 920 kc; 1 kw, DA-2. 213 Central Ave. Phone Edison 4-4345. **KDHL Broadcasting Co.** (original owner).

Rep Jack Masla.
Specialty programs: German, 2 hrs.; Swedish, 2 hrs. wkly.
J. E. Hyde, gen mgr; Palmer Dragsten, coml mgr; James Lundquist, sports dir; Dean Curtis, farm dir.

FERGUS FALLS, Otter Tail County

KOTE (Oct. 20, 1926): 1250 kc; 1 kw-D, 500 w-N, DA-N. P. O. Box 494. Phone Regent 6-6996. **Northland Broadcasting Corp.** (acquired station Feb. 1, 1959).

Rep Pearson, Wm. Hurley (Minneapolis).
Carroll E. Crawford, pres; Otto Korp, gen mgr; Ron Yantz, prog dir; Shirley Vanderwerff, news dir; Floyd Bartlett, chief engr.

GOLDEN VALLEY, Hennepin County

KEVE (May 13, 1948): 1440 kc; 5 kw-D, 500 w-N, DA-N. 917 N. Lilac Dr., Minneapolis 22. Phone Liberty 5-5601. **Western Broadcasting Corp.** (acquired station March 1956).

Rep Bolling.
James H. McKenna, pres; Robert J. Rock, vp & gen mgr; Kenneth P. Firnstahl, coml mgr; Gerald Cunningham, prog & prom dir; Ronald Barkley, news dir; Denny Doty, chief engr.

KEVE-FM (Sept. 1, 1962): 92.5 mc (CP for 2.8 kw). Antenna height—230 feet. Duplicates KEVE 66% (approx.). Stereocast by multiplex.

KULX: 1570 kc; 500 w-D. C. J. Lanphier Inc.

GRAND RAPIDS, Itasca County

KOZY (January 1948): 1490 kc; 250 w. 213½ 1st Ave. N.W. Phone Fairview 6-3446. **Itasca Broadcasting Co.** (original owner).

Network MBS.
Robert D. Kennedy, pres, gen mgr & coml mgr; Bernard J. Germ, prog dir prom mgr & news dir; Ross Fesenmeyer chief engr.

HIBBING, St. Louis County

WMFG (1935): 1240 kc; 1 kw-D, 250 w-N. 807 W. 37th St. Phone Amherst 3-7531. **Hibbing Broadcasting Co.** (acquired station March 14, 1960).

Network Arrowhead. Rep Bolles; Bill Hurley (regional).

Frank P. Befera, pres, gen mgr & chief engr; Lester Rutstein, coml mgr & prod mgr; Ron Marinelli, prog dir & prom mgr; Keith Knox, news dir.

HUTCHINSON, McLeod County

KDUZ (Sept. 16, 1953): 1260 kc; 1 kw-D. P. O. Box 32. Phone 896-1555. **North American Broadcasting Co.** (original owner).

Network Keystone. Rep Hopewell.
Albert S. Tedesco, pres; Heinz R. Fruck, gen mgr & news dir; Wally Sylwester, coml mgr & prog dir; Darrell Gander chief engr.

INTERNATIONAL FALLS, Koochiching County

KGHS (Sept. 1, 1959): 1230 kc; 100 w (CP 250 w). P. O. Box 591. Phone Atlas 3-3481. **KGHS Inc.** (acquired station November 1960).

Daniel D. Ganter, pres & gen mgr; Richard V. Seather, chief engr.

LITCHFIELD, Meeker County

KLFD (Jan. 2, 1959): 1410 kc; 500 w-D. P. O. Box 919. Phone Oxford 3-3212. C. W. Doebler & Assoc. (acquired station April 1, 1960).

Rep Dean & Slaughter.
C. W. Doebler, pres & gen mgr; Ken Benner, chief engr; Jon Kent, prog dir; Mrs. C. W. Doebler, off mgr.

LITTLE FALLS, Morrison County

KLTF (October 1950): 960 kc; 500 w-D. (CP 5 kw-D). 70 East First Ave. Phone Medford 2-5414. **Little Falls Broadcasting Co.** (acquired station December 1952).

Network Keystone.
John H. Lemme pres & gen mgr; Richard J. Rudeck, coml mgr; Jerry McCabe, prog dir; John T. Peck, prom mgr; Robert Davis news dir; Gordon Lommen, chief engr.

LONG PRAIRIE, Todd County

KEYL (September 1959): 1400 kc; 250 w (CP for 1 kw-D, 250 w-N). 23 Second St. South. Phone 222. **Communications Assoc. Inc.** (acquired station Sept. 1, 1961).

Rep James Bowden (Minneapolis).
Harold A. Jahnke, pres, gen mgr, prog dir, news dir & chief engr.

MANKATO, Blue Earth County

***KMSU** (FM): 90.5 mc (CP for 0.01 kw). Mankato State College.

C. L. Crawford, pres; John Hodowanic, radio guild advisor.

KTOE (1950): 1420 kc; 5 kw, DA-N. P. O. Box 550. Phone 4537. **Minnesota Valley Broadcasting Co.** (original owner). See Linder Stations in "Group ownership."

Network ABC. Rep Pearson.
H. W. Linder, pres; Don Linder, gen mgr; Jerry Dolter, prog dir; James Clemens, prom mgr; Richard Rogers, news dir; Steve Wolf, chief engr.

KYSM (July 25, 1938): 1230 kc; 250 w. (CP 1 kw-D, 250 w-N). 101 N. Second St. Phone 4673. **Southern Minnesota Supply Co.**

Network NBC. Rep Meeker, Southern Minnesota.

F. Braden Clements, pres; Robert E. DeHaven, gen mgr & coml mgr; Charles Wetherall, prog dir; Clifford Adams, news dir; James Houts, chief engr.

KYSM-FM (April 1948): 103.5 mc; 47 kw. Antenna height—525 feet. **Southern Minnesota Supply Co.** Duplicates KYSM (above).

MARSHALL, Lyon County

KMHL (Nov. 30, 1946): 1400 kc; 1 kw-D, 250 w-N. P. O. Box 240. Phone 532-2282. **Harry Willard Linder** (original owner). See Linder Stations in "Group Ownership."

Network ABC; Dairyland. Reprs Pearson; James D. Bowden.

Harry W. Linder, pres; Gilmore F. Frayseth, gen mgr & chief engr; Charles Wetherall, news dir.

MINNEAPOLIS-ST. PAUL, Hennepin-Ramsey Counties

KDWB (Sept. 19, 1959): 630 kc; 5 kw-D, 500 w-N, DA-2. P. O. Box 630, St. Paul zone 2. Prospect 6-1501. **TWX 32. Crowell-Collier Broadcasting Corp.** (acquired station Aug. 25, 1959). See Crowell-Collier Stations in "Group Ownership."

Rep McGavren.
Robert Mumford Purcell, pres; John M. McRae, gen mgr; Barry Tucker, sales mgr; Sam Sherwood prog dir; Dean Alexander, news dir; Dick Halvorsen, chief engr.

KEVE-AM-FM (See Golden Valley listing).

KMSJ (FM): 102.1 mc (CP for 3.8 kw. Antenna height—76 feet). Charles E. Persons & Assoc.

KNOF (FM) (April 10, 1960): 95.3 mc; 0.750 kw. Antenna height—250 feet. 1347 Selly Ave., St. Paul, zone 4. Phone MI 5-8271. **Selby Gospel Mission** (original owner).

Specialty programs: German, ½ hr.
Rev. Fred Adam, pres & gen mgr; Rev. G. C. Adam, prog dir; Don Kolbert, chief engr.

KRSI (See St. Louis Park, Minn., listing).

KSTP (April 1928): 1500 kc; 50 kw, DA-2. 3415 University Ave., zone 14, both cities. Phone MI 5-2724. **TWX 140. Hubbard Broadcasting Inc.** (original owner). See Gold Seal Stations in "Group Ownership."

Network NBC. Rep Petry.
Stanley E. Hubbard, pres & gen mgr; Stanley S. Hubbard, vp & mgr; Kenneth M. Hance, exec vp & treas; Marvin L. Rosene, vp in charge of sls; Byron Anderson, radio sls mgr; Leigh Kamman, prog dir; Brooks Henderson, prog mgr; William P. Davey, sls prom & publ dir; William E. McGovern, radio news dir; Fred Street, actg chief engr.

KSTP-TV: Tv companion of KSTP.

KTCR (April 5, 1962): 690 kc; 500 w-D, DA. 3701 Winnetka Ave. N. Minneapolis 27. Phone 544-1558. **Hennepin Broadcasting Assoc.** (original owner).

Albert Tedesco, pres; Merle Edwards, gen mgr.

***KTIS** (Feb. 7, 1949): 900 kc; 1 kw-D. 50 Willow St., Minneapolis 3. Phone Federal 8-3244. **TWX Liberty 5-4430. Northwestern College—Bible College** (original owner). (See Northwestern College Stations in "Group Ownership.")

Specialty programs (wkly.): German, ½ hr.; Scandinavian, 2 hrs.

Dr. Curtis B. Akenson, pres; Spencer Bower, gen mgr; Paul Ramseyer, prog dir; Clarence LaBonte, chief engr; Bill Western, news & farm dir; Donna Johanson, women's dir.

***KTIS-FM** (May 1949): 98.5 mc; 5.3 kw. Antenna height—250 feet. Address, licensee & staff same as *KTIS (above).

KTWN (1936): 1400 kc; 1 kw-D, 250 w-N. 611 Frontenac Place, St. Paul, zone 4. Phone Midway 5-7757. **Franklin Broadcasting Co.** (acquired station 1955). See Franklin Broadcasting Stations in "Group Ownership."

Rep Gill-Perna.
William F. Johns Jr., pres; Merle Edwards, gen mgr; James R. Duryea, vp; Jack Douglas, prog dir; Edward De La Hunt, chief engr.

***KUOM** (Jan. 13, 1922): 770 kc; 5 kw (shares time with WCAL). Phone 373-3177. U. of Minnesota (original owner).

Burton Paulu, gen mgr; Robert Boyle, prog dir; Dick Lyon, news dir; Larry Brogger, chief engr.

KWFM (FM) (Dec. 31, 1956): 97.1 mc; 21 kw. Antenna height—150 feet. 3800 Minnehaha Ave., zone 6. Phone Parkway 1-2227. **Fidelity Broadcasting Co.** (original owner).

Rep Walker-Rawalt Co.
Specialty programs: French ¾ hr.; German, ½ hr.; Israel, ¼ hr.; Netherlands, 1 hr.; Austrian, ½ hr.; Swedish, ¼ hr.; Norwegian, ¼ hr., all wkly.

Gerald Hill, pres; Merle L. Carlson, gen mgr; C. Terry Rice, coml mgr; James D. Larson, prog dir; Wayne Nelson chief engr.

WAYL (FM) (Jan. 5, 1961): 96.1 mc; 10 kw. Antenna height—72 feet. Stereocast by multiplex. 3223 E. 38th St., zone 6. Phone Parkway 1-4461. **Contemporary Radio Inc.** (acquired station April 1961).

Rep Clark.
Jack I. Moore, pres, gen mgr, & coml mgr; Marvin Schulz, prog dir; W. C. Soderlund, chief engr.

WCCO (Oct. 2, 1924): 830 kc; 50 kw. 625 Second Ave. South, Minneapolis, zone 2. Phone Federal 2-1202. TWX MP 444. Midwest Radio-Television Inc. (acquired station August 1952). See Cowles and Ridder Stations in "Group Ownership." See also "Newspaper Ownership."

Network CBS. Rep CBS Radio Spot Sales. William J. McNally, chmn of bd; Robert B. Ridder, pres; F. Van Konynenburg, exec vp; Larry Haeg, gen mgr; Phil Lewis, gen sales mgr; Val Linder prog dir; Clayton Kaufman, dir of sales prom & research; Gordon Mikkelsen, dir of prog prom; Jim Bormann, dir of news & public affairs; Maynard Speece, farm service dir; Robert Woodbury, sales service mgr; Kermit Sueker, chief engr.

WCCO-FM: 102.9 mc (CP for 2.7 kw. Antenna height—420 feet). Same ownership as WCCO (above).

WDGY (1923): 1130 kc; 50 kw-D, 25 kw-N, DA-2. 10335 Fremont Ave., zone 20. Phone 881-2633. Storz Broadcasting Co. (acquired station January 1956). See Storz Stations in "Group Ownership."

Rep Blair. Todd Storz, pres; Richard H. Harris, gen mgr; James L. Barkley, sls mgr; Sylvia Allen, prom mgr; Kenneth Olson, studio supvr; Don Dahl, transmitter supvr.

WL0L (1939): 1330 kc; 5 kw, DA-1. 1021 La-Salle Ave., Minneapolis, zone 2. Phone Federal 3-0406. TWX MP 272. BFR Broadcasting Corp. (acquired station June 1955). See BFR Stations in "Group Ownership."

Rep AM Radio Sales. N. L. Bentson, pres; Wayne Williams, gen mgr & sales mgr; Dan Allen, prog dir; Rodney Trongard, news dir.

WL0L-FM (1956): 99.5 mc; 9.4 kw. Antenna height—400 feet. (CP 19.5 kw. Antenna height 380 feet.) WL0L Fm Corp.

WPBC (Oct. 18, 1949): 980 kc; 1 kw-D. 1133 Stinson Blvd., zone 13. Phone Sterling 9-4356. People's Broadcasting Co. (original owner).

Rep H-R Representatives. William V. Stewart, chief owner, pres, gen mgr & coml mgr; Becky Ann Stewart, prog dir; Robert Bradley, news dir; Paul Willingham, chief engr.

WPBC-FM (July 1960): 101.3 mc; 5.5 kw. Antenna height—180 feet. Same address & license as WPBC (above).

One of America's
Truly Fine Radio Stations
WPBC ADULT
RADIO
Minneapolis-St. Paul

WTCN (Aug. 10, 1925): 1280 kc; 5 kw-D, 1 kw-N (CP for 5 kw, DA-N). 2925 Dean Blvd., zone 16. Phone Walnut 7-8881. TWX MP 540. Time-Life Broadcast Inc. (acquired station May 1957). See Time-Life Broadcast Inc. in "Group Ownership." See also "Newspaper Ownership."

Rep Katz. Weston C. Pullen Jr., pres; Theodore C. Streibert, vp & gen mgr; Gordon H. Ritz, dir. radio oper; Arthur M. Swift, stn mgr; John M. Baldwin, opns mgr; Norman Page, reg sls mgr; Jim Uglum, prog dir; Howard W. Coleman, prom mgr; Sheldon Peterson, news dir; Warren Fritze, chief engr.

WTCN-FM: 93.7 mc (CP for 20 kw. Antenna height—370 feet). Same ownership WTCN (above).

WTCN-TV: Tv companion station of WTCN-AM-FM.

... (FM) (Station not on air; target date unknown): 100.3 mc (CP 22.5 kw. Antenna height—210 feet). Central Conservative Baptist Theological Seminary.

MONTEVIDEO, Chippewa County

KDMA (Dec. 21, 1951): 1460 kc; 1 kw, DA-N. P. O. Box 471. Phone Amherst 9-8815. Midwest Broadcasting Co. (original owner). See Linder Stations in "Group Ownership."

Network ABC. Rep Pearson. H. W. Linder, pres & gen mgr; Byron Zurn, prog dir; Jim Wood, news dir; F. T. Peterson, chief engr.

MOORHEAD, Clay County

KVOX (Nov. 30, 1937): 1280 kc; 1 kw-D, 500 w-N, DA-N. P. O. Box 97. Phone Cedar 3-1522. KVOX Broadcasting Co. (original owner).

Network MBS, Dakota Salesmaker. Reps Dean & Slaughter (Minneapolis): Weed. E. J. McKellar, pres & gen mgr; Robert L. Owens, vp & mgr; Rod Lucier, prog dir; Robert Burrill, news dir; Jerry Zoldan, chief engr.

KVOX-FM (target date indefinite): 99.9 mc (CP 4.3 kw. Antenna height—180 feet). Same ownership as KVOX (above).

MORRIS, Stevens County

KMRS (Sept. 16, 1956): 1230 kc; 250 w. Morris, Minn. Phone 68. Western Minnesota Broadcasting Co. (original owner).

Clifford L. Hedberg, pres.

NEW ULM, Brown County

KNUJ (1949): 860 kc; 1 kw-D. 123 South Minnesota St. Phone EL 4-2115. KNUJ Inc. (original owner). (See "Newspaper Ownership.")

Rep Hurley. George E. Korenchen, gen mgr.

NORTHFIELD, Rice County

***WCAL** (November 1918): 770 kc; 5 kw. (shares time with KUOM). Phone Niagara 5-5621, Ext. 271. St. Olaf College (original owner).

Milford C. Jensen, gen mgr; Kay Johnston, women's dir.

ORTONVILLE, Big Stone County

KDIO (July 23, 1956): 1350 kc; 1 kw-D. P. O. Box 696, zone 2. Phone 680. Tri-State Broadcasting Co. (original owner).

Rep Donald Cooke. Richard S. Schultz, pres; Warren F. (Cy) McCormick, gen mgr; Donald P. Egert, vp; Marie Thompson, traffic dir; Rod Trongard, news dir; Corrine Goodmasteadt women's dir.

OWATONNA, Steele County

KRFO (1950): 1390 kc; 500 w-D. P. O. Box 350. Phone 451-2250. Owatonna Broadcasting Co. (acquired station May 1, 1956).

Network Keystone. Duane Allen, co-owner, pres & gen mgr; Arnold K. Schumann, vp, sales mgr, co-owner; Gerald J. Boos, co-owner, station mgr, chief engr; Todd Hale, prog, news & farm dir.

PARK RAPIDS, Hubbard County

KPRM (not on air; target date unknown): 1240 kc (CP 100 w). De La Hunt Broadcasting Co.

PINE CITY, Pine County

WCMP (June 13, 1957): 1350 kc; 1 kw-D. P. O. Box 230. Phone 629-2525. TWX BTAIMX. Pine County Broadcasting Co. (original owner).

Network Keystone. Richard K. Power, pres; Robert P. Schuller, vp & gen mgr; Lyle R. Nelson, prog dir; Evelyn Larson, women's dir; Mitchell Dupre, chief engr.

PIPESTONE, Pipestone County

KLOH (June 1955): 1050 kc; 1 kw-D, DAD. Box 512, zone 2. Phone 825-3363. Pipestone Radio Corp. (original owner).

Network Keystone. Rep Continental. C. B. Thomas, pres; Ron Overlander, gen mgr & coml mgr; Clarence Ausham, chief engr.

RED WING, Goodhue County

KUCE (1948): 1250 kc; 1 kw-D. P. O. Box 102. Phone 388-3511. Hiawatha Valley Public Service Broadcasters Inc. (acquired station July 16, 1962).

Reps John E. Pearson; Bowden. George L. Brooks, pres & gen mgr; Jack Turnbull, coml mgr; Dave Baudoin, prog dir; Darwin Eckholm, prom mgr; Howard Trell, news dir; Larry Dossdall, chief engr.

REDWOOD FALLS, Redwood County

KLGR (1954): 1490 kc; 250 w (CP for 1 kw-D, 250 w-N). 209 S. Washington St. Phone Mercury 7-2989. Harry Willard Linder (original owner). See Harry Willard Linder Stations in "Group Ownership."

Network ABC. Reps Pearson; James D. Bowden. Harry W. Linder, pres; H. Willard Linder, gen mgr; Harlin J. Hanson, stn mgr; F. Peterson, chief engr.

ROCHESTER, Olmstead County

KROC (October 1935): 1340 kc; 1 kw-D, 250 w-N. DA-D. 100 1st Ave. Bldg. Phone Atlas 9-3924. Southern Minnesota Broadcasting Co. (original owner).

Network NBC. Rep Venard, Torbet & McConnell; Hyett.

Mrs. Gregory D. Gentling, pres; G. David Gentling, gen mgr; Robert Fick, coml mgr; Harley Flathers, prog dir; Walter Bruzek, prom mgr; Thomas Aaker news dir; Robert Cross, chief engr.

KROC-TV: Tv companion of KROC.

KWEB (Sept. 1, 1957): 1270 kc; 500 w-D. 330 Northwestern National Bank Bldg. Phone Atlas 2-9465. Northland Radio Corp. (acquired station Feb. 1, 1961).

Network ABC. Rep Pearson; Wm. Hurley (Minneapolis).

Kingsley H. Murphy Jr., pres; O. B. Borgen, gen mgr; Russell Chesney, prog dir; Gary Sukow, news dir; Floyd Bartlett, chief engr.

ROSEAU, Roseau County

KRWB (not on air; target date unknown): 1410 kc (CP 1 kw-D). Marlin T. Obie & Henry G. Tweten.

ST. CLOUD, Stevens County

KFAM (June 1938): 1450 kc; 1 kw-D, 250 w-N. Fernwood Addition, Hiway 152. Phone Blackburn 2-1551. Times Publishing Co. (original owner). (See "Newspaper Ownership.")

Network NBC. Rep Pearson. Frederick C. Shiplin, pres; John Murphy, gen mgr; Betty L. May, promotion dir & coml mgr; Jack Lund, news & program dir; Robert B. Witschen, chief engr; C. Perry Schenk, farm dir; Rae Peterson, women's dir.

KFAM-FM (May 1948): 104.7 mc; 15 kw. Antenna height—425 feet (CP 20 kw) Antenna height—460 feet. Duplicates KFAM (above).

WJON (September 1950): 1240 kc; 1 kw-D, 250 w-N. P. O. Box 270. Phone Blackburn 1-4422. WJON Broadcasting Co. (acquired station May 31, 1962).

ST. LOUIS PARK, Hennepin County

KRSI (Minneapolis) (May 13, 1958): 950 kc; 1 kw-D, DA (CP for 1 kw, DA-2). 4500 Excelsior Blvd. Phone Walnut 6-1677. TWX MP 783. Radio Suburbia (acquired station May 21, 1961).

Network ABC. Specialty programs: French, ¼ hr. wkly. Erling E. Rice, pres; J. Warren Burke, gen mgr; William Sandberg, coml mgr; Bradley Johnson, prog dir; Robert T. West, news dir; D. Bryce Ekberg, chief engr.

KRSI-FM (July 1, 1962): 104.1 mc (CP for 15 kw. Antenna height—230 feet). Duplicates KRSI 70% approx.). Stereocast by multiplex.

SAUK RAPIDS, Benton County

WVAL (not on air; target date unknown): 800 kc (CP 250 w-D). Tri-County Broadcasting Co.

ST. PETER, Nicollet County

KRBI (Aug. 5, 1957): 1310 kc; 1 kw, DA-D. 1030 W. Grace St. Phone 931-3220. Seehafer & Johnson Broadcasting Corp. (acquired station April 1, 1960).

Rep Bolles.

Don Seehafer, pres & gen mgr; Bob Johnson, vp & sales mgr; Al Schubbe, coml mgr; Galen Bruner, prom mgr; La Mar Hay, prog & news dir; John Aasen, chief engr.

STILLWATER, Washington County

WAVN (March 1949): 1220 kc; 1 kw-D (CP 5 kw-D). P. O. Box 24, 104 N. Main St. Phone Hemlock 9-1220. St. Croix Broadcasting Co. (acquired station September 1949).

Richard Power, gen mgr.

THIEF RIVER FALLS, Pennington County

KTRF (January 1947): 1230 kc; 250 w. P. O. Box 69. Phone Murdock 1-1230. KTRF Radio Corp. (acquired station July 1954).

Rep Wayne-Evans Assoc.

Don Olson, pres & gen mgr; Barry Thompson, news dir.

VIRGINIA, St. Louis County

WHLB (1936): 1400 kc; 1 kw-D, 250 w-N. P. O. Box 1066. Phone Sherwood 1-2233. Virginia Broadcasting Co. (acquired station Nov. 1, 1958).

Network NBC. Rep Devney-O'Connell (Beverly Hills, Calif); Reilly (Chicago); Bolles (New York).

Frank Befera, pres, gen mgr & chief engr; James Parise, coml mgr; James Reese, prog dir & news dir.

WADENA, Wadena County

KWAD (May 1948): 920 kc; 1 kw, DA-N. Phone Medford 1-1803. KWAD Broadcasting Co. (acquired station June 1954). (See Robert Ingstad Stations in "Group Ownership.")

Network MBS; Valley Radio Network. Rep Wayne Evans & Assoc.

Robert E. Ingstad, pres & gen mgr; Wanda Fultz, prog dir; Harold Allen, chief engr.

WILLMAR, Kandiyohi County

KWLM (1940): 1340 kc; 1 kw-D, 250 w-N. P. O. Box 393. Phone Belmont 5-1340. Lakeland Broadcasting Co. (original owner). See Linder Stations in "Group Ownership."

Network ABC. Rep Pearson.

H. W. Linder, pres; Willard Linder, gen mgr; Jack Lynch, coml mgr; Francois Peterson, chief engr.

WINDOM, Cottonwood County

KDOM (Dec. 27, 1958): 1580 kc; 250 w-D, DA-D. P. O. Box 23. Phone Temple 1-3908. KDOM Inc. (acquired station Aug. 6, 1959).

Robert Thompson, pres & gen mgr; Grant Petersen, coml mgr; Paul Lund, prog dir & chief engr; Merle DeFoe, prom mgr; John C. Vette, news dir.

WINONA, Winona County

KAGE (Feb. 17, 1957): 1380 kc; 1 kw-D. 118½ West 4th St. Phone 2867. Winona Broadcasting Co. (acquired station May 17, 1962).

Network Keystone.

James B. Goetz, pres; Jerry Papenfuss, gen mgr; Ken Burmeister, coml mgr; Vince Paul, prog dir; Charlotte Reidelberger, prom mgr; Ken Douglas, news dir; Don Parry, chief engr.

KWNO (January 1938): 1230 kc; 250 w (CP for 1 kw-D, 250 w-N). 216 Center St. Phone 3313. KWNO Inc. (acquired station May 1, 1961).

Network ABC, Dairyland. Rep Pearson; James D. Bowden (Minnesota).

H. R. Hurd, pres & sls mgr; C. E. Williams, gen mgr & sports dir; Raymond Wheeler, news dir; Eugene Gappa, chief engr.

WORTHINGTON, Nobles County

KWOA (1947): 730 kc; 1 kw-D. Hotel Thompson. Phone 376-4111. Worthington Broadcasting Co. (original owner).

Rep Wayne Evans & Assoc. (Minneapolis).

R. W. Olson, pres & gen mgr; Arne Karhu, coml mgr; Bill Barron, prog dir; Shirley Fuhrmanek, women's ed; Lew Hudson, news dir; Paul Koopman, chief engr.

KWOA-FM (May 3, 1961): 94.9 mc; 26.5 kw. Antenna height—420 feet. (CP 95.1 mc; 39 kw. Antenna height—660 feet). Same licensee as KWOA (above).

MISSISSIPPI

*Non-commercial

CALL COLLINS



John Stanbery

Box 325

Gatlinburg, Tenn.

Phone: 436-5497

ABERDEEN, Monroe County

WMPA (1952): 1240 kc; 250 w SH. P. O. Box 402. Phone Emerson 9-4561. Ray Toler (acquired station November 1956).

AMORY, Monroe County

WAMY (Oct. 23, 1955): 1580 kc; 5 kw-D. P. O. Box 268. Phone Clearbrook 6-5911. Bob McRaney Enterprises Inc.

BATESVILLE, Panola County

WBLE (June 19, 1953): 1290 kc; 1 kw-D. P. O. Drawer 73. Phone 7266. Panola Broadcasting Co. (original owner).

Network Keystone. Rep Best.

Harold B. McCarley, pres, gen mgr & coml mgr; Wes McIngvale, prog dir; Alfred E. Jennings, chief engr.

BELZONI, Humphreys County

WELZ (1959): 1460 kc; 1 kw-D. P. O. Box 215. Phone 1071. Humphreys County Broadcasting Co. (original owner). See Hook Stations in "Group Ownership."

Network Keystone. Rep Breen & Ward.

Specialty programs: Negro, 15 hrs. wkly. Roth E. and Lucille Hook, owners; Roth E. Hook, pres; Win Beaver, gen mgr; Mrs. Hallie Luster, coml mgr; Jerry Chandler, prog dir; Eddie Knight, news dir; Billy Bob Watkins, chief engr.

BILOXI, Harrison County

WLOX (May 1948): 1490 kc; 1 kw-D, 250 w-N. Buena Vista Hotel. Phone 432-5581. WLOX Broadcasting Co. (original owner).

Network MBS. Rep Holman.

J. S. Love Jr., pres; Ray Butterfield, gen mgr; T. B. Majure, coml mgr; Phyllis Bosarge, prog dir; Richard Kettering, prom mgr; Earl Blessey, news dir; Blue Majure, chief engr.

WVMI (April 1, 1950): 570 kc; 1 kw-D. P. O. Box 152. Phone Idlewood 2-7001. New South Communications Inc. (acquired station July 1960).

Rep Webb.

BOONEVILLE, Prentiss County

WBIP (Oct. 10, 1950): 1400 kc; 250 w. SH. P. O. Box 352. Phone Park 8-5301. Booneville Broadcasting Co. (original owner). See E. O. Roden Stations in "Group Ownership."

BROOKHAVEN, Lincoln County

WCHI (Aug. 25, 1955): 1470 kc; 1 kw-D. P. O. Box 644. Phone 1076. Rural Broadcasting Co. (original owner).

WJMB (April 1948): 1340 kc; 250 w-SH. P. O. Box 546. Phone 1298. Brookhaven Broadcasting Co. (original owner).

Network Keystone. Rep Continental.

Aubrey H. Felder, pres, gen mgr & chief engr; Wilma K. Abrams, coml mgr & prog dir; Karl Austin, news dir & librarian.

CANTON, Madison County

WDOB (1951): 1370 kc; 1 kw-D. P. O. Box 182. Phone 1370. Madison County Broadcasting Co. (acquired station 1956). See Hook Stations in "Group Ownership."

Network Keystone. Rep Gene Bowles (Chicago).

Specialty programs: Negro, 16 hrs. wkly.

R. E. Hook, pres; Harold Shedd, gen mgr & coml mgr; Mike Faulkner, prog dir & news dir; Ed Wallace, chief engr & prom mgr.

CENTREVILLE, Wilkinson County

WLBS: 1580 kc; 250 w-D. Benton O. Bickham & Leonard J. Giaccone.

CLARKSDALE, Coahoma County

WKDL (Sept. 15, 1955): 1600 kc; 1 kw-D. P. O. Box 267. Phone Main 4-4908. Coahoma Broadcasting Co. (acquired station April 6, 1961).

Rep Walton.

Robert J. McIntosh, pres & gen mgr; Robert L. Wells, prog dir; Archie Wade, chief engr.

WROX (1941): 1450 kc; 250 w. P. O. Box 939. Phone 627-7343. Mrs. Eunice T. Imes (acquired station 1943). See Birney Imes Jr. Stations in "Group Ownership." Also see "Newspaper Ownership."

Network MBS; Mid-South. Reps Masla; Everett-McKinney; C. K. Beaver.

Specialty programs: Negro, 40 hrs. wkly.

Bob Evans, gen mgr; Tom Reardon, station mgr; Miss Helen Alice Sugg, coml mgr; Colin McDougal Sharp, prog dir & prom mgr; Mrs. Jean Wimberly Cauthen, news dir; Mrs. Claudius Graves, chief engr.

CLEVELAND, Bolivar County

WCLD (1949): 1490 kc; 250 w. Phone Victor 3-4091. Radio Cleveland Inc. (acquired station 1957).

Network Keystone. Reps Bolles; C. K. Beaver.

Specialty programs: Negro, 36 hrs. wkly.

J. R. Denton, pres; George C. Shurden, gen mgr, coml mgr & chief engr; Jim Gordon, prog & sports dir; Donald R. Noe, prom mgr & news dir.

WDSK (June 25, 1958): 1410 kc; 1 kw-D, DA. P. O. Box 869. Phone 843-5221. L. A. Feduccia (original owner).

Network ABC. Rep Continental; Beaver.

Polly Robinson, gen mgr; Leroy Armstrong, prog dir; Earl Key, chief engr.

COLUMBIA, Marion County

WCJU (Dec. 20, 1946): 1450 kc; 250 w. P. O. Box 472. Phone Republic 6-2616. WCJU Inc. (acquired station Oct. 22, 1947). See "Newspaper Ownership."

Network Keystone.

Specialty programs: Negro, 1 hr. wkly.

Lester Williams, pres; Curtis M. (Red) Ladner, coml mgr; Dave Martin, prog dir; Clifford Chance, chief engr.

WFFF (April 14, 1961): 1600 kc; 500 w-D. P. O. Box 569. Phone 736-2678. Fortenberry Enterprises Inc. (original owner). See Newforte Inc. Stations in "Group Ownership."

Network MBS.
Edward D. Bishop, pres & gen mgr; Paul Parker, coml mgr & news dir; Dave Martin, prog dir; Paul Trim, prom & stn mgr; Charlie M. Pearson, chief engr.

COLUMBUS, Lowndes County

WACR (1950): 1050 kc; 1 kw-D. P. O. Box 1078. Phone Fairfax 1050. James W. Eatherton (acquired station March 1957).

WCBI (October 1940): 550 kc; 1 kw-D, 500 w-N, DA-2. P. O. Box 271. Phone Fairfax 8-7271. Columbus Broadcasting Co. Inc. (acquired station 1953). (See Birney Imes Jr. stations in "Group Ownership.") Also see "Newspaper Ownership."

Network MBS; Keystone. Reps Masla; C. K. Beaver.

Birney Imes Jr., pres; Bob Evans, gen mgr; Ray Crummy, mgr; Ruby J. Latham, asst mgr; Thomas L. McFerrin, chief engr.

WCBI-TV: Tv companion of WCBI.

CORINTH, Alcorn County

WCMA (March 1, 1946): 1230 kc; 1 kw-D, 250 w-N. P. O. Box 471. Phone Atlantic 6-5575. Corinth Broadcasting Co. Inc. (original owner). See Aaron B. Robinson Stations in "Group Ownership."

Network MBS. Rep C. K. Beaver.

J. Kenneth Marston, pres; John E. Bell, gen mgr; Lloyd James, coml mgr; Danny N. Felker, prog dir; Al Young, news dir; Talmadge Harvill, chief engr.

FOREST, Scott County

WMAG (September 1955): 860 kc; 500 w-D. Box 188. Phone Gibson 37001. Scott County Broadcasting Co. (See Hook Stations in "Group Ownership.")

GREENVILLE, Washington County

WDDT (April 1953): 900 kc; 1 kw-D. 207 Main St. Phone Edison 2-0526. Clearwater Broadcasting Corp. (original owner). (See "Newspaper Ownership.")

John T. Gibson, pres & gen mgr; Claude Satchfield, coml mgr; Dan Stewart, prog dir; Bob Gay, news dir; Joe Gunter, chief engr.

WESY (See Leland).

WGVM (1948): 1260 kc; 5 kw-D. P. O. Box 247. Phone Edison 4-4559. Mid-America Broadcasting Co. Inc. (original owner).

Rep Devney.

Specialty programs: Negro, 24½ hrs. wkly.
David M. Segal, pres; Edward M. Guss, gen mgr; Jack R. Stull, coml mgr; James B. Ashley, prog dir & prom mgr; David Smith, news dir; James Jared Tugwell, chief engr.

WJPR (August 1937): 1330 kc; 1 kw-D, 500 w-N, DA-N. P. O. Box 540. Phone Edison 5-2617. WJPR Radio (acquired station July 8, 1961).

Network MBS; Keystone; Delta Farm Network. Reps Spot Time Sales Inc.; C. K. Beaver.

Bruce Gresham, pres; John K. Gresham, gen & coml mgr; Joel Netherland, prog dir; Benny Gresham, prom mgr; Percy L. Kuhn, chief engr.

GREENWOOD, Leflore County

WABG (February 1950): 960 kc; 1 kw-D, 500 w-N, DA-N. P. O. Box 408. Phone Gladstone 3-7822 or Gladstone 3-7829. Greenwood Broadcasting Co. Inc. (original owner). See Cy N. Bahakel Stations in "Group Ownership."

Specialty programs: Negro, 7 hrs. wkly.

Cy N. Bahakel, pres; Lane Tucker, gen mgr; Colleen Fulgham, prog dir; Tommy Murphy, chief engr.

WGRM (1937): 1240 kc; 250 w. P. O. Box 553. Phone Gladstone 3-5441. Fayette C. Ewing, exec. of estate of Mrs. P. K. Ewing, deceased.

Network NBC, Keystone.
F. C. Ewing, mgr; Louis Pierce, chief engr.

GRENADA, Grenada County

WNAG (February 1949): 1400 kc; 250 w. P. O. Box 920. Phone 1400 or 2227. Grenada Broadcasting Co. Inc. (original owner). See Birney Imes Jr. Stations in "Group Ownership." Also see "Newspaper Ownership."

Rep Masla.

Specialty programs: Negro, 6 hrs. wkly.
Birney Imes Jr., pres; Bob Evans Sr., gen mgr; Ken Berryhill, coml mgr; Mary Jane Green, news dir; Jimmie Pinnix chief engr.

GULFPORT, Harrison County

WGCM (1928): 1240 kc; 250 w (CP 1 kw-D; 250 w-N). P. O. Box 1032. Phone University 3-3522. E. O. Roden & Assoc. (acquired station October 1957). See E. O. Roden Stations in "Group Ownership."

Network ABC, Keystone, Skyline.

E. O. Roden, pres; James E. Reese, gen mgr; Ossie L. Owens, coml mgr; Al Braud, traffic dir; Buena Croenne, office mgr; Charles A. Rauer, chief engr.

WROA (Feb. 27, 1955): 1390 kc; 1 kw-D. P. O. Box 115. Phone University 3-7133. Charles W. Dowdy (acquired station December 15, 1959).

Rep Clark.

Specialty programs: Negro, 2 hrs. wkly.
Charles W. Dowdy, owner & gen mgr; Fred R. Beattie coml mgr; David Melton, prog dir; James E. Owen, news dir; Wayne Dowdy, prom mgr & chief engr.

HATTIESBURG, Forrest County

WBKH (Sept. 1, 1954): 950 kc; 5 kw-D. 305 Bay St. Phone Juniper 2-1986. Deep South Radio Inc. (acquired station August 1956).

Rep Devney.

F. M. Smith, sec-treas & gen mgr; Gerald Howell, coml mgr; Ron Meyer, prog dir; James N. Watson, chief engr.

WFOR (April 1924): 1400 kc; 250 w. 302 Hemphill St. Phone Juniper 4-5432. TWX Hsbg 340. New Forte Inc.

Network NBC. Rep Rambeau, Vance & Hopple.

WHSY (Sept. 24, 1948): 1230 kc; 1 kw-D, 250 w-N. P. O. Box 1008. Phone Juniper 3-1741. Hub City Broadcasting Co. Inc. (original owner). See Holt Stations in "Group Ownership."

Network ABC.

Charles W. Holt, pres & gen mgr; Dean Hubbard, stn mgr; Bob French, coml mgr; Wilson Frazier, prog dir; Matt Lytle, prom mgr; Bryon East, news dir; Mike Windham, chief engr.

WXXX (Sept. 8, 1957): 1310 kc; 1 kw-D. P. O. Box 1492. Phone Juniper 2-2591. WXXX Inc.

HAZLEHURST, Copiah County

WMDC (June 11, 1953): 1220 kc; 250 w-D. P. O. Box 571. Phone 869. Southwestern Broadcasting Co. of Miss. (original owner). See Southwestern Broadcasting Stations in "Group Ownership."

Network Keystone.

Specialty programs: Negro, 10 hrs. wkly.
A. M. Smith, station mgr; Mal Jones, coml mgr; Robert Prather, prog dir; A. M. Smith, chief engr.

HOUSTON, Chickasaw County

WCPC (Oct. 21, 1955): 1320 kc; 5 kw-D. (CP for 940 kc; 50 kw, DA-D). P. O. Box 552. Phone Glenview 6-3071. WCPC Broadcasting Co. (original owner). See Mathis Stations in "Group Ownership."

A MAN WHO
GETS AHEAD



MISSISSIPPI

A man with both feet on the ground

a solid, wide-awake, "get-ahead-in-business" kind of man, keeps his eyes open for information he can use on the job... for facts that will help him (or his company) perform better, faster, more efficiently, more profitably. He knows, from constant observation, that the ad pages of his business-paper are a prime source of this information.

Issue after issue, there's nothing else in print so packed with news, ideas, information—facts calculated to keep you and your business growing.

Of course, by helping you, advertisers help themselves. The fact is: *advertising in businesspapers means business for you—and for the advertiser.*



BROADCASTING
THE BUSINESSWEEKLY OF TELEVISION AND RADIO

1963 BROADCASTING YEARBOOK • PAGE B-101

WCPC Continued

Network Keystone. Rep Beaver.
Specialty programs: Negro, 10 hrs. wkly.
Robin H. Mathis, mgr & farm dir; Ralph C. Mathis, prog dir & coml mgr; Charles Hester, news dir; Aubrey Freeman, women's dir; John B. Skelton Jr., chief engr.

INDIANOLA, Sunflower County

WDLT (April 1953): 1380 kc; 500 w-D. P. O. Box 667. Phone 500. Radio Cleveland Inc. (acquired station Jan. 1, 1959).

Network Keystone. Repts Bolles; Beaver.
Specialty programs: Negro, 19 hrs. wkly.
J. R. Denton, pres; Lyle G. Mitchell, gen mgr, coml mgr & prom mgr; Cliff Prewett, prog & news dir; J. Boyd Ingram, chief engr.

IUKA, Tishomingo County

WVOM (1960): 1270 kc; 1 kw-D. Front St. Phone 2251. E. C. Holtsford, owner-manager.

JACKSON, Hinds County

WJDX (1929): 620 kc; 5 kw-D, 1 kw-N, DA-N. P. O. Box 2171. Phone Fleetwood 2-2691. TWX JN 82. Lamar Life Insurance Co. (original owner).

Network NBC. Rep Hollingsbery.
Mr. William H. Mounger, pres; Fred L. Beard, gen mgr; Frank Gentry, coml mgr; Forrest Cox, prog dir; Michael Kelly, prom mgr; Dick Sanders, news dir; Percy G. Root, chief engr.

WJDX-FM (1948): 102.9 mc; 39 kw. Antenna height—1450 feet. Duplicates WJDX (above). Stereocast by multiplex.

WLBT (TV): Tv companion of WJDX-AM-FM.

WJQS (March 1947): 1400 kc; 250 w. King Edward Hotel. Phone Fleetwood 4-5653. Dumas Milner Broadcasting Co. (acquired station Feb. 17, 1957) (See "Newspaper Ownership").

Network MBS.
R. E. Dumas Milner, chief owner; Lewis Heilbroner, vp, gen mgr & coml mgr; Bill Slaton, prog dir; G. Lee Hodges chief engr.

WJXN (1945): 1450 kc; 250 w. 916 Foley St., zone 3. Phone Fleetwood 2-6673. Jackson Broadcasting Co.

WJQA (not on air; target date unknown): 1550 kc; 50 kw-D, 10 kw-N, DA-2. P. O. Box 197. Phone Fleetwood 4-1617. Radio Mississippi John H. McLendon, owner.

WOKJ (1954): 1590 kc; 5 kw-D. P. O. Box 2667. Phone Fleetwood 4-4096. Ni-Mac Broadcasting Co. Inc. (original owner).

Network McLendon Ebony Group. Rep Bernard Howard.

Specialty programs: Negro, 100%.
John M. McLendon, pres.

WRBC (1957): 1300 kc; 5 kw-D, 1 kw-N. P. O. Box 986. Phone Fleetwood 5-1562. Rebel Broadcasting Co. of Miss. (original owner).

Reps Masla; Beaver (S.E.); Melville (S.W.).

W. B. McCarty Jr., pres; R. D. McGregor, gen & coml mgr; James H. McAlilly, prog dir & prom mgr; Johnny Underwood, news dir; Bill K. Phillips, chief engr.

WSLI (September 1938): 930 kc; 5 kw, DA-N. P. O. Box 8155. Phone 372-6311. Capitol Broadcasting Co. (acquired station June 30, 1955). (See "Newspaper Ownership & T. B. Lanford stations in "Group Ownership.")

Network ABC. Rep Radio Tv Reps.
T. M. Hederman, pres; L. M. Sepaugh, gen mgr; R. H. Voorhis, station mgr; Al Simmons, prog dir; Dorothy Dawley, prom mgr; Bob Findley, news dir; C. A. Perkins, chief engr.
WJTV (TV) Tv companion of WSLI (above).

**KOSCIUSKO, Attala County**

WKOZ (Oct. 31, 1947): 1340 kc; 1 kw-D, 250 w-N. P. O. Box 392. Phone 782. H. Mims Boswell Jr. (acquired station June 1, 1962). See Cy N. Bahakel Stations in "Group Ownership."

Network Keystone.
Specialty programs: Negro, 7 hrs. wkly.
H. Mims Boswell Jr., owner & gen mgr; Floyd B. Coulter, asst mgr & chief engr; Bettye Rogers, prog dir; Jack Davis, news dir.

LAUREL, Jones County

WAML (October 1932): 1340 kc; 250 w. P. O. Box 367. Phone 428-5601. New Laurel Radio Station Inc. (original owner).

Network NBC, Keystone.
Harold M. Matison, pres; Frank Sumrall, gen mgr; Morris M. Caver, coml mgr; Paul Carlisle, prog dir; Len Maith, prom mgr; Lester Johnson, chief engr.

WLAU (June 15, 1946): 1430 kc; 5 kw-D. P. O. Box 167. Phone 8-7227. Southland Broadcasting Co. (original owner).

Network ABC.
Specialty programs: Negro, 5 hrs. wkly.
Gene Tibbett, co-owner, gen mgr, natl sales dir & prom dir; Norma H. Leggett, co-owner & asst mgr; Lideil (Cowboy) Howard, local coml mgr; Jim Gibbon, prog dir; Cal Zethmayr, news dir; Dud Carter, chief engr.

WNSL (Feb. 27, 1957): 1260 kc; 5 kw-D. P. O. Box 2336. Phone 425-1491. Voice of the New South Inc. (original owner). See New South Stations in "Group Ownership."

Rep Webb; Beaver.
Joe Carson, pres; Granville Walters, gen mgr; Teck Jones, coml mgr; Mel Morris, prog dir; Ken Bailey, prom mgr; Ed Breland, news dir; Glynn Holland, chief engr.

WNSL-FM (Jan. 16, 1960): 100.3 mc; 4.8 kw. Antenna height—170 feet. WNSL-FM is programmed separately from 7-11 p.m. daily.

LELAND, Washington County

WESY (April 8, 1958): 1580 kc; 1 kw-D. 110 N. Poplar St., Greenville, Miss. Phone Edison 2-0770. Miss-Ark Broadcasting Co. (original owner).

Rep Dore; Dora-Clayton (southeastern).
Specialty programs: Negro, 100%.
Paul Artman, co-mgr & prog dir; Miller Abraham, co-mgr & coml mgr; John Lindsey, farm dir; Dorothy Edwards, women's dir; Eddie Williams, news dir; Jeff D. Smith, chief engr.

LXINGTON, Holmes County

WXTN (Oct. 23, 1959): 1150 kc; 500 w-D. P. O. Box 326. Phone 222. Holmes County Broadcasting Co. (original owner). (See Mathis stations in "Group Ownership.")

Network Keystone.
Specialty programs: Negro.
Fannie Mae Cothran, gen mgr; Dave Roberts, news dir; Melvin Chrestman, chief engr.

LOUISVILLE, Winston County

WLSM (March 11, 1953): 1270 kc; 1 kw-D. P. O. Box 111. Phone 773-3481. Louisville Broadcasting Corp. (original owner). See New South Broadcasting Stations in "Group Ownership."

Network Keystone.
Rep Webb.
Specialty programs: Negro, 6 hrs. wkly.
Eddie Holliday, pres; Herb Guthrie, station mgr, coml mgr & chief engr; John W. Jenkins Jr., prog dir; Noel Passe, news dir.

LUCEDALE, George County

WHHT (Sept. 3, 1960): 1440 kc, 1 kw-D, P. O. Box 27. Phone Whitehall 7-3228. Tri-County Broadcasters Inc. (original owner). See Hugh O. Jones Stations in "Group Ownership."

Rep Keystone.
W. R. Guest Jr., pres; Holton D. Turnbough, gen mgr; Alfred Jones, station mgr; Chuck Burgess, prog dir & prom mgr; Jim Williams, chief engr.

MACON, Noxubee County

WMBC (1951): 1400 kc, 250 w. P. O. Box 151, Phone 9543. Radio Macon Inc. (acquired station June 1960).

Network: Keystone; Southeastern Key Market.
Rep Hopewell.
Specialty programs: Negro, 16 hrs. wkly.
Frederick A. W. Davis, pres & gen mgr; Cecil Hendricks, mgr, coml mgr & prog dir; Robert Montgomery, chief engr.

MAGEE, Simpson County

WSJC (July 5, 1957): 790 kc; 1 kw, DA-D. P. O. Box 426. Phone 2413. Southeast Mississippi Broadcasting Co. (original owner). See Mathis Stations in "Group Ownership."

Network Keystone Repts Continental Radio Sales; C. K. Beaver.
Specialty programs: Negro, 14 hrs. wkly.
Marvin L. Mathis, gen mgr; Don Diamond, chief engr.

McCOMB, Pike County

WAPF (April 1948): 980 kc; 1 kw-D. P. O. Box 604. Phone 684-7470. Southwestern Broadcasting Co. of Mississippi (original owner). See Southwestern Broadcasting stations in "Group Ownership."

Network Keystone. Rep C. K. Beaver.
Specialty programs: Negro, 10 hrs. wkly.
Phillip D. Brady, gen mgr, coml mgr & chief engr; John White, news dir.

WHNY (1939): 1250 kc; 5 kw-D, 500 w-N, DA-N. P. O. Box 111. Phone 2080. Broadcast Service Inc. (acquired station 1954). (See Holt stations in "Group Ownership")

Rep Clark.
Specialty programs: Negro, 12 hrs. wkly.
C. W. Holt, pres; Carroll Hines, gen mgr; Harry Thompson, coml mgr; Dean B. Strickland, prog dir & news dir; Carnell Tucker, prom mgr; Earl Neal, chief engr.

MERIDIAN, Lauderdale County

WCOC (Feb. 26, 1926): 910 kc; 5 kw-D, 1 kw-N, P. O. Box 591. Phone 482-7714. Mississippi Broadcasting Co. (original owner). (See "Newspaper Ownership.")

Network CBS.
Withers Gavin, pres & gen mgr.
WCOC-TV: Tv companion of WCOC.

**HAMILTON-LANDIS
& ASSOCIATES, Inc.**
NATIONWIDE MEDIA BROKERS
WASHINGTON, D. C., CHICAGO, DALLAS,
SAN FRANCISCO
SELL **MORE**
RADIO & TELEVISION STATIONS
IN THE SOUTHWEST—NEAREST OFFICE IS—
1511 BRYAN ST., DALLAS 1
RIVERSIDE 8-7175

**NO MATTER WHAT BOUNDARIES
ARE PLACED ON
THE JACKSON AREA MARKET
WJDX DELIVERS
MAXIMUM VALUE,
MAXIMUM AUDIENCE
FOR EVERY ADVERTISING
DOLLAR!**



WJDX carries top NBC Radio features including NBC Radio News on the Hour, Emphasis on weekdays, and Monitor each weekend.

WJDX has Mississippi Radio's only full-time News Department.

**LARGEST RADIO AUDIENCE
LOWEST COST-PER-THOUSAND LISTENERS**

5 KW Day **WJDX radio 620** 1 KW Night
Jackson, Mississippi

Represented Nationally by **GEORGE P. HOLLINGBERRY CO.**

In 46-county Pulse, 1962, Survey WJDX received highest ratings for all one-hour time periods (with the exception of two) among 291,100 Radio Homes.

In 46-county Nielsen Coverage Service, 1961, WJDX reaches 91,320 Radio Homes on a weekly basis — a listener plurality of 16,250 more Radio Homes than any other Jackson station.

Station	Coverage Weekly Radio Homes
WJDX	91,320
Station "A"	19,460
Station "B"	22,780
Station "C"	11,520
Station "D"	51,270
Station "E"	75,070

MISSISSIPPI

WDAL (Feb. 1, 1958): 1330 kc; 1 kw-D. P. O. Box 125. Phone 3-4891. R. E. Hook & Assoc. (acquired station June 1960). (See Hook stations in "Group Ownership.")

WMOX (Dec. 1, 1945): 1010 kc; 10 kw-D, 1 kw-N, DA-2. P. O. Box 1511. Phone 482-0171. Birney Imes Jr. (original owner). See Birney Imes Jr. Stations in "Group Ownership." Also see "Newspaper Ownership."

Network Keystone; Mid-South. Reps Masla; Beaver (southeastern).

Birney Imes Jr., owner; Bob Evans, gen mgr; Monroe Looney, stn mgr; Eddie Smith, coml mgr; Don Speir, prog dir; Carl Fitzgerald, news dir; Steve Burkes, chief engr.

WOKK (1946): 1450 kc; 1 kw-D, 250 w-N. P. O. Box 528. Phone 482-6133. New South Broadcasting Corp. (acquired station April 1, 1957).

Reps Webb; Dora-Clayton.

Specialty programs: Negro, 6 hrs. wkly.

F. E. Holladay, pres; J. W. Carson, gen mgr & sec-treas; Don Partridge, coml mgr; Gary Smith, news dir; R. K. Wall, chief engr.

WQIC (December 1957): 1390 kc; 5 kw-D. P. O. Box 1509. Phone 482-3106. Alexander Lloyd Royal Sr. (original owner).

Rep Howard.

Specialty programs: Negro, 100%.

A. L. Royal Sr., pres; Lloyd Royal Jr., gen mgr; Art Harwell, coml mgr; B. B. Johnson, prog dir; Rubin Hughes, news dir; J. B. Griffith, chief engr.

NATCHEZ, Adams County

WMIS (May 18, 1941): 1240 kc; 250 w. City Bank & Trust Co. Bldg., zone 1. Phone 442-2522. Natchez Broadcasting Co. (original owner).

Network NBC, Keystone.

P. K. Ewing, pres & gen mgr; Robyn B. Ewing, coml & prom mgr; Diana E. Ogden, prog dir; Robert Coffey, news dir; E. T. Jackson, chief engr.

WNAT (Dec. 4, 1949): 1450 kc; 250 w. P. O. Box 828. Phone 445-4621. Old South Broadcasting Co. Inc. (acquired station May 10, 1958).

Rep Bolles (New York); Beaver (Memphis).

Specialty programs: Negro, 20 hrs. wkly.

W. S. Perkins, pres; Ervin Parks Jr., vp & gen mgr; William J. Wall, coml mgr; Dee Smith, prog dir; Roy Strickland, prom mgr & news dir; Geo. Adams, chief engr.

NEW ALBANY, Union County

WNAU (March 27, 1955): 1470 kc; 500 w, DA-N. P. O. Box 808. Phone 534-4361. New Albany Broadcasting Co. (original owner).

Network Keystone. Rep Beaver (Memphis).

V. Keith Wroten, gen mgr & chief engr; Bob Taylor, coml & prom mgr; Wynez Wroten, prog dir.

NEWTON, Newton County

WBKN (March 15, 1958): 1410 kc; 500 w-D. 110 South Main St. E. L. Burns (acquired station January 1959).

OXFORD, Lafayette County

WSUH (May 1, 1955): 1420 kc; 1 kw-D. P. O. Box 511. Phone 1133. Leroy Kilpatrick.

Network Keystone. Rep Beaver.

Leroy Kilpatrick, gen mgr; Les Campbell, stn mgr & coml mgr.

PASCAGOULA-MOSS POINT, Jackson County

WPMP (September 1951): 1580 kc; 1 kw-D. P. O. Box 391, Pascagoula. Phone South 2-3113. Crest Broadcasting Co. (original owner). See Hugh O. Jones Stations in "Group Ownership."

Network ABC.

William R. Guest Jr., pres; Walter L. Smith, gen mgr; (Mrs.) Lois Dotson, coml mgr; Terry R. Speights, prog dir; Edward D. Quave, chief engr.

PAGE B-104 • 1963 BROADCASTING YEARBOOK

PHILADELPHIA, Neshoba County

WHOC (July 31, 1948): 1490 kc; 250 w. P. O. Box 26. Phone 656-1490. William Howard Cole (original owner).

Rep Best.

Specialty programs: Negro, 8 hrs. wkly.

William Howard Cole, owner & gen mgr; Mrs. Marjorie Williams, coml mgr; Rex Smith, prog & news dir; Paul M. Miller, chief engr.

PICAYUNE, Pearl River County

WRJW (October 1949): 1320 kc; 5 kw-D. P. O. Box 358. Phone 798-4835. Tung Broadcasting Co. (acquired station Sept. 25, 1952). See Hugh O. Jones Stations in "Group Ownership."

Network Keystone. Rep Hopewell.

Hugh O. Jones, pres; James O. Jones II, gen mgr; Darris Moeller, coml mgr; Max Stevens, prog dir; Bill Bassett, news dir; Bryant Woodham, chief engr.

PONTOTOC, Pontotoc County

WSEL (not on air; target date unknown): 1440 kc; 1 kw-D. Pontotoc Broadcasting Co.

POPLARVILLE, Pearl River County

WRPM (not on air; target date unknown): 1530 kc; 1 kw-D. Ben O. Griffin & Henry C. Hunter.

SENATOBIA, Tate County

WSAO (Aug. 8, 1962): 1550 kc; 5 kw-D. Box 68. Northwest Mississippi Broadcasting Co. (original owner). See Mathis Stations in "Group Ownership."

Network Keystone. Reps Continental Radio Sales; C. K. Beaver.

Specialty programs: Negro, 14 hrs. wkly.

Charles Callaway, gen mgr & chief engr.

STARKVILLE, Oktibeha County

WSSO (Nov. 8, 1948): 1230 kc; 250 w. WSSO Bldg. Phone 1230. Starkville Broadcasting Co. (original owner).

Network Keystone.

Specialty programs: Negro, 12 hrs. wkly.

Joe Phillips, pres, gen mgr & chief engr; Lep Boyd, coml mgr; Mrs. Beverly Sheata, prog dir.

TUPELO, Lee County

WELO (April 1944): 580 kc; 1 kw-D, 500 w-N, DA-2. Box 434. Phone Vinewood 2-7658. Tupelo Broadcasting Co. Inc. (original owner). See Birney Imes Stations in "Group Ownership." Also see "Newspaper Ownership."

Network Keystone; Mid-South. Reps Masla; Beaver.

Birney Imes Jr., pres; Bob Evans, gen mgr; Ernest Bowen, stn & coml mgr; George Wyatt, prog dir; Jack Cristil, sports dir; Bill Sides, news dir; Leroy Green, chief engr; W. J. Purnell, farm dir.

WTUP (1953): 1490 kc; 250 w. P. O. Box 362. Phone Vinewood 2-3301. Lee Broadcasting Co. (original owner). (See E. O. Roden stations in "Group Ownership.")

Network ABC. Rep Best.

E. O. Roden, exec dir & chief owner; Calvin Douglas, gen mgr; D. E. Hooper, coml mgr; John S. Collins, chief engr.

VICKSBURG, Warren County

WQBC (1931): 1420 kc; 1 kw-D, 500 w-N. Evening Post Bldg. Phone 636-1108. Delta Broadcasting Co. (original owner). (See "Newspaper Ownership.")

Network MBS, Keystone. Rep Bogner & Martin.

L. P. Cashman, pres; Mary Van Cashman, sec-treas & gen mgr; L. L. Miller, coml mgr; Waverley Conway, chief engr.

WVIM (1948): 1490 kc; 250 w. P. O. Box 76. Phone 636-1494. Radio Mississippi Inc. (acquired station Nov. 1, 1955).

Rep Hopewell; Dora-Clayton.

John F. Shea, pres, gen mgr & chief engr; Mary H. Shea, coml mgr & prog dir.

WAYNESBORO, Wayne County

WABO (Sept. 11, 1954): 990 kc; 250 w-D. P. O. Box 507. Phone 735-4700. Wilbur J. Martin Sr. (acquired station Dec. 18, 1961).

Rep Hopewell.

Wilbur J. Martin, owner & gen mgr; Martha King, prog dir; Cecil Freeman, music & prom mgr; Nathan Shoemaker, news dir; Jeff Kettler, chief engr; Wilbur J. Martin Jr., sports dir & student representative.

WEST POINT, Clay County

WROB (September 1947): 1450 kc; 250 w. Phone 1450. Bob McRaney Enterprises Inc. (original owner).

Network MBS, Mid-South. Rep Beaver.

Specialty programs: Negro, 20 hrs. wkly.

Bob McRaney Sr., pres; John E. King Jr., gen mgr & chief engr; Jack Dalton, coml mgr.

WINONA, Montgomery County

WONA (Oct. 25, 1958): 1570 kc; 1 kw-D. P. O. Box 310. Phone 918. Southern Electronics Co. (original owner).

Network Keystone; Mid-South Network. Rep Everett-McKinney.

Robert Evans, pres & gen mgr; Bob Chisholm, station mgr; William F. White, chief engr.

YAZOO CITY, Yazoo County

WAZF (July 7, 1947): 1230 kc; 250 w. P. O. Box 683. Phone 1300. WAZF Inc. (original owner).

Network Keystone. Rep Hopewell.

Specialty programs: Negro, 10 hrs. wkly.

David B. Highbaugh, pres & gen mgr; Frank Hollifield, coml mgr; Frank Rodgers, prog & news dir; John D. Harris, chief engr.

MISSOURI

*Non-commercial

CALL COLLINS



Jack Chenoweth

628 South Rock Hill Road

St. Louis, Missouri

Phone: Woodland 1-2284

AURORA, Lawrence County

KSWM (Oct. 19, 1961): 940 kc; 500 w-D. P. O. Box 410. Phone Oriole 8-4131. Galen O. Gilbarte (original owner).

Galen O. Gilbert, owner & gen mgr; Joe McCullah, stn mgr & coml mgr; Jim Chapman, news dir; Bill Bain, chief engr.

BOLIVAR, Polk County

KBLR: 1550 kc; 250 w-D. Shepherd of the Hills Broadcasting Co. (original owner). See Lloyd C. McKenney Stations and Robert F. Neathery Stations in "Group Ownership."

BOONVILLE, Cooper County

KWRT (Aug. 11, 1953): 1370 kc; 1 kw-D. P. O. Box 378. Phone Tuxedo 2-6505. William R. Tedrick (original owner).

Rep Walton.

William R. Tedrick, owner & gen mgr; C. L. Iles, sls mgr; Audrey M. Tedrick, prog dir; Wanda Williamson, office mgr & news dir; Donald E. Shepard, chief engr.

BRANSON, Taney County

KBHM (Dec. 21, 1956): 1220 kc; 1 kw-D. P. O. Box 305. Phone Edison 4-3133. Shepherd of the Hills Broadcasting Co. (original owner). See McKenney and Neathery Stations in "Group

Ownership."

Network Keystone.
Rep Best; Dick Bradley (regional).
Orville Barton, gen mgr & news dir; Lyle Mitchell, coml mgr & sp events; Sheila Gaunt, prog dir & traf mgr; Mike Husmann, sports & farm dir; Leland Ebert, chief engr & continuity dir.

BROOKFIELD, Linn County

KGHM (Feb. 14, 1956): 1470 kc; 500 w-D, DA-D. P. O. Box 228. Phone Clearwater 8-4477. Green Hills Broadcasting Co. (original owner). See "Newspaper Ownership."

Rep Indie Sales.
Ira J. Williams, pres; George Williams, gen mgr & prog dir; Carole Williams, coml mgr; Art Athens, news dir; Ted Agnew, chief engr.

BUTLER, Bates County

KMAM (May 11, 1962): 1530 kc; 250 w-D. P. O. Box 191. Phone Orchard 9-4191. Bates County Broadcasting Co. (original owner).

Network Magic Circle.
B. D. Thornton, gen mgr; Eddie Hermann, coml mgr; J. D. Thornton, prog dir; Keith Winter, news dir; Michael McGrath, chief engr.

CAPE GIRARDEAU, Cape Girardeau County

KFVS (1925): 960 kc; 5 kw-D, 500 w-N, DA-N. 324 Broadway. Phone Edgewater 5-5511. TWX 968. Hirsch Broadcasting Co. (original owner). See Hirsch Stations in "Group Ownership."

Reps Meeker; Beaver, Gray.
Oscar C. Hirsch, pres; Ralph L. Hirsch, coml mgr.

KGMO (1951): 1550 kc; 5 kw, DA-D. 1025 Broadway. Phone Edgewater 5-8228. KGMO Radio-Television Inc. (original owner).

Rep Webb.
Earl Kirchhoff, pres & gen mgr; Kenneth Lipps, prom mgr; Jim Dickerson, news dir; Fred Moore, chief engr.

CARROLLTON, Carroll County

KAOL (April 18, 1959): 1430 kc; 500 w-D. 215 S. Main St. Phone 27. Homeland Enterprises Inc. (original owner).

Network Keystone.
Dr. R. Hamilton Staton, pres; Edward Ewing Staton, gen mgr; Raymond Cooper, coml & sls mgr; Richard Bass, prog & news dir; Lura Lucas, prom mgr; Charles M. Bolinger, chief engr.

KAOL-FM (July, 13, 1962): 101.1 mc (CP 110 kw. Antenna height—275 feet). Programs separately from KAOL (above).

CARTHAGE, Jasper County

KDMO (June 1947): 1490 kc; 250 w. P. O. Box 426. Phone Fleetwood 8-2648. Carthage Broadcasting Co. (acquired station Aug. 1, 1954).

Network Keystone, Magic Circle.
John J. Daly, pres & coml mgr; Leon H. Crocker, prog dir & gen mgr; Gene Winslow, news dir; George Province, chief engr.

CARUTHERSVILLE, Pemiscot County

KCRV (Feb. 22, 1950): 1370 kc; 1 kw-D. 106½ W. Third. Phone 965. Pemiscot Broadcasters (original owner).

Network Keystone. Rep George T. Hopewell; C. K. Beaver.
Specialty programs: Negro, 12 hrs. wkly.
J. Eric Taylor, pres; Cleatus Stanfill, gen mgr; Charles Earls, coml mgr; Tom Smith, prom mgr; Harry Moreland, news dir; Don Fenimore, chief engr.

CHARLESTON, Mississippi County

KCHR (1953): 1350 kc; 1 kw-D. P. O. Box 206. Phone Murray 3-4678. South Missouri Broadcasting Co. (original owner).

Network Keystone. Rep Continental Radio.
Kermit Barker, pres, gen mgr & chief engr; Edwin Hill, coml mgr; James L. Byrd III, prog dir.

CHILLICOTHE, Livingston County

KCHI (March 3, 1950): 1010 kc; 250 w-D. P. O. Box 719. Phone Mission 6-4173. Cecil W. & Jane A. Roberts (original owner). See Roberts Stations in "Group Ownership."

Rep Hopewell.
Cecil W. Roberts, pres; Howard G. Rion, gen mgr; Vernon L. Gastineau, coml mgr; Virginia Rion, prog dir; Betty J. Lemon, prom mgr; Russ Walz, news dir; Howard G. Rion, chief engr.

CLAYTON, St. Louis County

KFUO (Dec. 14, 1924): 850 kc; 5 kw (LSR to SS Denver, Colo.). 801 De Mun Ave., zone 5. Phone Parkview 5-3030. Lutheran Church-Missouri Synod (original owner).

Rev. Dr. Oliver R. Harms, pres; Emerson Russell, gen mgr; Walter C. Steinmeyer, office mgr; Rev. Walter Crotrian, religious supvr; Karl Eisele, prog dir; Rev. William B. Reinhardt, supvr of radio & tv extension dept; Walter Sturtevant, chief engr.

KFUO-FM (Jan. 1, 1948): 99.1 mc; 6.7 kw. Antenna height—260 feet. Duplicates programming of KFUE (above).

KXLW (1946): 1320 kc; 1 kw-D. 8614 Manchester, zone 17. Phone Woodland 1-1320. St. Louis County Broadcasting Co.

Rep Howard.
Specialty programs: Negro.
Richard Miller, pres & gen mgr; Philip O'Brien, asst mgr; Marshall Zwick, prog dir; Woody Cummings, coml mgr; James Mitchell, chief engr.

CLINTON, Henry County

KDKD (1951): 1280 kc; 1 kw-D. KDKD Bldg. Phone Turner 5-4801. Osage Broadcasting Co. (acquired station 1956).

Network Keystone. Rep Indie Sales.
Wm. R. Tedrick, pres; Hyle Lemen, stn mgr & chief engr; Barbara Ann White, prog dir; Lester Acree, news dir.

COLUMBIA, Boone County

KCGM (1955): 1580 kc; 250 w-D. P. O. Box 412. Phone Gibson 3-5418. The Barrington Broadcasting Co. (acquired station June 1, 1961).

Network Keystone. Reps Hopewell; Gene Gray; Beaver.
Bruce Barrington, pres; Eugenia Collins, gen mgr; Gene Collins, coml mgr; Gary Holt, prog dir; Burt Moore, prom mgr; W. A. Martin, news dir; Bill Westbrook, chief engr; Chip Martin, farm service dir.

KFRU (Oct. 10, 1925): 1400 kc; 1 kw-D, 250 w-N. P. O. Box 858. Phone Gibson 3-4141. KFRU Inc. (acquired station Dec. 28, 1948). See "Newspaper Ownership."

Network ABC. Rep Webb.
H. J. Waters Jr., pres; Mahlon R. Aldridge, sec-treas & gen mgr; John Wright, sls mgr; David Ormiston, prog dir; Richard Cottam, news dir; Robert Haigh, chief engr.

CRESTWOOD, St. Louis County

KSHE (FM) (Feb. 11, 1961): 94.7 mc; 25.5 kw. Antenna height—240 feet. Stereocast by multiplex. 1035 Westglen Dr., zone 26. Phone Woodland 1-2121. Crestwood Broadcasting Corp. (original owner).

Network QXR. Reps Fideliamedia Sound Inc.; Fm Spot Sales.
Specialty programs: French ½ hr wkly.
Rudolph E. Ceries, pres & gen mgr; Leona Ceries, coml mgr; Richard W. Bland II, prog dir; William Addison, news dir; R. Edward Ceries, chief engr.

DEXTER, Stoddard County

KDEX (Feb. 1, 1960): 1590 kc; 1 kw-D. P. O. Box 380. Phone Madison 4-3591. Dexter Broadcasting Co.

Rep Sears & Ayer.

DONIPHAN, Ripley County

KDFN (not on air; target date: Nov. 15, 1962): 1500 kc; 1 kw-D. Hunt Bldg. Phone Wyandotte 6-7351. Jack G. Hunt (original owner).
Jack G. Hunt, pres & chief engr.

EL DORADO SPRINGS, Cedar County

KESM (July 18, 1961): 1580 kc; 250 w-D. 200 Radio Lane. Phone Upton 6-4422. Paul Vaughn (original owner).

Network Magic Circle. Rep Hopewell.
Paul Vaughn, owner, gen mgr & chief engr; Joe Richardson, coml mgr; Gary Brazeal, prog dir; William D. Hurst, news dir.

FARMINGTON, St. Francois County

KREI (Dec. 7, 1947): 800 kc; 1 kw-D. KREI Ave. Phone Plateau 6-5125. Cecil W. & Jane A. Roberts (original owner). See Roberts Stations in "Group Ownership."

Network Keystone. Rep Best.
Cecil W. Roberts, pres; Ernie Jones, asst gen mgr; Polly Laws, prog dir; James Roberts, chief engr.

FESTUS, Jefferson County

KJCF (May 17, 1961): 1400 kc; 250 w. P. O. Box 192. Phone Yellowstone 7-3810. Donald M. Oonze (original owner).

Donald M. Donze, pres, gen mgr & coml mgr.
KXEN (St. Louis) (May 10, 1951): 1010 kc; 50 kw-D, DA-D. Congress Hotel, St. Louis. Phone Forest 1-2334. Garrett Broadcasting Inc. acquired station April 29, 1959).

FLAT RIVER, St. Francois County

KFMO (July 1, 1947): 1240 kc; 250 w. Phone Geneva 1-2000. Lead Belt Broadcasting Co. (original owner). See Hirsch Stations in "Group Ownership."

Oscar C. Hirsch, pres; James F. Collins, gen mgr & coml mgr; Virginia Collins, prog dir.

FREDERICKTOWN, Madison County

KFTW (not on air; target date unknown): 1450 kc; 250 w. Robert F. Neathery. See Robert F. Neathery Stations in "Group Ownership."

FULTON, Callaway County

KFAL (Nov. 14, 1950): 900 kc; 1 kw-D. 5th & Market Sts. Phone Midway 2-3341. Robert W. Nickles (acquired station Feb. 1, 1958).

Rep Pearson.
R. W. Nickles, owner, gen mgr & prog dir; L. Reed Holt, coml mgr; Lanny Larason, news dir; R. D. Archibald, tech supvr.

HANNIBAL, Marion County

KHMO (April 1941): 1070 kc; 5 kw-D, 1 kw-N, DA-2. P. O. Box 711. Phone Academy 1-3450. Mark Twain Broadcasting Co. (acquired station Aug. 1, 1957).

Network MBS.
Rep Hollingbery.
Jerrill Shepherd, chief owner; James F. Jae Jr., gen mgr; William Stephenson, sls mgr; Leon Brooks, prog dir; Max Heimer, prom mgr; Dave Lacy, news dir; Ed. Summers, chief engr.

HOUSTON, Texas County

KBTC (June 28, 1962): 1250 kc; 500 w-D. P. O. Box 538. Phone Woodland 7-3353. Radio Co. of Texas County Inc. (original owner).

Network Magic Circle. Rep Hopewell.
Charles G. Rapp, gen mgr & chief engr; Donald Ross, coml mgr; Thomas Dye, prog dir; Jerry McDaniel, prom mgr; Arthur Bell, news dir; Warren McKnight, sls mgr.

INDEPENDENCE, Jackson County

KANS (1947): 1510 kc; 1 kw-D. 43 Blue Ridge Center, Kansas City, Mo., zone 33. Phone Fleming 3-8500. KANS Inc.

MISSOURI

JEFFERSON CITY, Cole County

KLIK (February 1954): 950 kc; 5 kw-D. P. O. Box 414. Phone 5-4136. KLIK Broadcasting Inc. (acquired station June 1, 1959).

Rep Bolling.

Oscar J. Fine, pres; Ted Nelson, exec vp; Stan Grieve, gen mgr; Curt Stallings, prog dir; Robert Cannon, news dir; Ed Scarr, chief engr.

KWOS (1937): 1240 kc; 1 kw-D, 250 w-N. Monroe & Capitol Ave. Phone 6-3137. Capital Broadcasting Co. (original owner). See "Newspaper Ownership." Also see Jefferson Stations in "Group Ownership."

Network MBS, Keystone.

Wm. Weldon, pres; R. L. Rose, gen mgr; Wm. Natsch Jr., stn mgr; Robert Tibbitts, news dir; Leroy S. Hackmann, chief engr.

KRCG-TV: Tv companion of KWOS.

JOPLIN, Jasper County

KFSB (Nov. 21, 1948): 1310 kc; 5 kw-D, 1 kw-N, DA-2. P. O. Box 249. Phone Mayfair 4-1310. Four-States Broadcasters Inc. (original owner).

Rep Meeker.

Harry Easley, pres; W. H. Clark, vp & gen mgr; Robert A. Barry, coml mgr; Lloyd E. Johnson, asst mgr & prog dir; James J. Randall, news dir; Lloyd C. Frazier, chief engr.

KODE (June 1, 1948): 1230 kc; 1 kw-D, 250 w-N. 1928 W. 13th St. Phone Mayfair 3-7260. TWX JO 8255. Gilmore Broadcasting Corp.

Network CBS.

KODE-TV: Tv companion of KODE.

KQYX (May 25, 1962): 1560 kc; 250 w-D. 2510 W. 20th St. Phone Sunset 1-1313. William L. Neal (original owner).

Same ownership & management as KSYN (FM) (below).

KSYN (FM) (Dec. 19, 1960): 92.5 mc; 3.6 kw. Antenna height—214 feet. Stereocast by multiplex. 2510 W. 20th St. Phone Sunset 1-1313. William B. Neal (original owner).

William Neal, pres & gen mgr; Donna Smith, coml mgr; James Wilhoit, prog dir; Frank Sadler, prom mgr; John Mason, chief engr.

WMBH (March 1928): 1450 kc; 1 kw-D, 250 w-N. P. O. Box 906. Phone Mayfair 4-4330. Radio Joplin Inc. (acquired station March 4, 1959).

Network MBS. Rep Sears & Ayers.

D. J. Kasten, pres; William M. Repplinger Jr., gen mgr; Bob McBride, prog dir; Arthur Tourtillot, chief engr.

KANSAS CITY, Jackson County

KANS (see Independence Mo.)

KBEA (see Mission, Kan.)

KBEY (FM) (November 1960): 104.3 mc; 17.5 kw. Antenna height—255 feet. P. O. Box 424. Phone Hedrick 2-1480. Radio Station KBKC Inc. (original owner).

Network ABC. Reps Broadcast Time Sales Inc.; Gray.

Lester Kamin, pres; Tom Howard, gen mgr; Clancy Sewell, coml mgr; Chuck Maxwell, prog dir; Shirley Hulse, prom mgr; Dan Nelsen, news dir; Bob Artz, chief engr.

KCKN (see Kansas City, Kan.)

KCMK (FM) (March 3, 1958): 93.3 mc; 35 kw. Antenna height—300 feet. 922 Linwood Blvd., Rm 201, zone 9. Phone Logan 1-2791. TWX CKT TT 7551-75. Fm Broadcasting Inc. (original owner).

Rep Good Music Broadcasters.

Specialty programs: French, ½ hr. wkly.

Thomas R. Bengimina, pres & gen mgr; Bill Eirls, stn mgr & prog dir; Thomas O. Dice, chief engr.

KCMO (June 10, 1936): 810 kc; 50 kw-D, 10 kw-N, DA-N. 125 E. 31st St., zone 8. Phone Jefferson 1-6789. TWX KC-165. Meredith Broadcasting Co. (acquired station Nov. 16, 1953). See Meredith Publishing Stations in "Group Ownership." See also "Newspaper Ownership."

Network CBS. Rep Katz.

Fred Bohlen, chmn of bd; Payson Hall, pres; E. K. Hartenbower, vp & gen mgr; R. W. Evans, stn mgr & coml mgr; Kenneth Heady, prog dir; George Stump, prod mgr; F. C. Strawn, prom mgr; Harold Mack, news dir; Karl Troeglen, chief engr.

KCMO-FM (February 1948): 94.9 mc; 65 kw. Antenna height—850 feet. Same address, licensee and staff as KCMO except George Stump, prog dir; Chris Stolfa, coml mgr.

KCMO-TV: Tv companion of KCMO-AM-FM.

***KCUR-FM** (October 1957): 89.3 mc; 0.36 kw. Antenna height—115 feet. 5100 Rockhill Rd., zone 10. Phone Delmar 3-7878. U. of Kansas City (original owner).

Sam Scott, mgng dir; Gloria Miller, prog dir.

KMBC (1921): 980 kc; 5 kw, DA-N. 11th & Central Sts., zone 5. Phone Harrison 1-2650. TWX 816-556-3330. Metromedia Inc. (acquired station Aug. 29, 1961). See Metromedia Stations in "Group Ownership."

Network ABC. Rep Metro Broadcast Sales.

John W. Kluge, pres; David C. Croninger, vp & gen mgr; Glen Augspurger, sls mgr; Don Kelly, prog dir; Edgar B. Burgwaldt, prom mgr; Allen Smith, news dir; Wally Wurz, chief engr.

KMBC-FM (October 1962): 99.7 mc; 4.3 kw. Antenna height—950 feet. Stereocast by multiplex. Metromedia Inc.

KMBC-TV: Tv companion of KMBC-AM-FM.

KPRS (1950): 1590 kc; 1 kw-D. 23rd & Benton Blvd., zone 27. Phone Humboldt 3-3100. KPRS Broadcasting Corp.

Rep Pearson.

Specialty programs: Negro, 100%.

Edward H. Pate, gen mgr & co-owner; Eugenia (Psyche) Pate, prog dir & co-owner; Paul Herrera, office mgr; Andrew R. Carter, chief engr & co-owner.

KPRS-FM: 103.3 mc (CP 18.5 kw. Antenna height—185 feet). Same licensee as KPRS (above).

***KTSR (FM)** (Nov. 11, 1960): 90.1 mc; .01 kw. 1700 E. Meyer Blvd. Phone Delmar 3-6254. Nazarene Theological Seminary Radio Corp.

Lewis T. Corlett, pres; James P. McGraw, gen mgr; Merlin C. Baker, student mgr & prog dir.

KUDL (May 1953): 1380 kc; 1 kw-D (CP 5 kw-D, 500 w-N, DA-2). 1012 Baltimore. Phone Baltimore 1-0077. Heart of America Broadcasters Inc. (acquired station June 1956). See Tele-Broadcasters Stations in "Group Ownership."

Rep Young.

H. Scott Killgore, pres; Irving Schwartz, vp & gen mgr; Jack Barr, prog dir; Jack Shefrin, news dir; Ted Atkins, chief engr.

KXTR (FM) (Sept. 3, 1959): 96.5 mc; 58 kw. Antenna height—215 feet. 5938 Metcalf, Shawnee Mission. Phone Plaza 3-5321. Telesound Broadcasting Corp. (original owner).

Rep Walker-Rawalt.

John L. Humphreys, pres, gen mgr & chief engr; Robert B. Sayers, coml mgr; James J. Lawless, prog & news dir.

WDAF (1922): 610 kc; 5 kw. Signal Hill, zone 8. Phone Plaza 3-4567. TWX RC 164. Transcontinent Television Corp. (acquired station Aug. 18, 1960). See Transcontinent Stations in "Group Ownership."

David C. Moore, pres (Transcontinent, N. Y.); William A. Bates, vp & gen mgr; Donald J. Gibson, gen sls mgr; Jay P. Barrington, asst to gen mgr; Dan Henry, prog dir; W. Judson Woods, prom mgr; Walton L. Bodine, dir info svcs; James T. Schmidt, chief engr.

WDAF-FM (March 5, 1961): 102.1 mc; 36 kw. Antenna height—640 feet. Same ownership as WDAF (above).

WDAF-TV: Tv companion of WDAF-AM-FM (above).

WHB (1922): 710 kc; 10 kw-D, 5 kw-N, DA-2. Park East Hotel, 10th & McGee, zone 6. Phone Baltimore 1-8300. Storz Broadcasting Co. (acquired station 1954). See Storz Stations in "Group Ownership."

Rep Blair.

Todd Storz, pres; George W. Armstrong, exec vp & gen mgr; Donald A. Loughane, station opns mgr; Charles Jones, gen sls mgr; Morris Barwick, dir of engr; Allen Shaw, news dir; Joella Cohen, pub serv dir; Jeanne Greendahl, women's dir.

KENNETT, Dunklin County

KBOA (July 1947): 830 kc; 1 kw-D. Phone Tuxedo 8-4616. Kennett Broadcasting Corp. (original owner).

Paul C. Jones, pres; John T. Reeder, stn mgr; Joe R. Bankhead, coml mgr; Johnny Mack, prog dir; John Mays, news dir; Bob Conner, chief engr.

KBOA-FM (1948): 98.9 mc; 6.9 kw. Antenna height—320 feet. Address, licensee and staff same as KBOA (above).

KIRKSVILLE, Adair County

KIRX (Oct. 17, 1947): 1450 kc; 1 kw-D, 250 w-N. P. O. Box 726. Phone Mohawk 5-3781. Community Broadcasters Inc. (original owner).

Network ABC. Rep Webb.

Sam A. Burk, pres & gen mgr; J. J. Dougherty, coml mgr; Robert M. Carlson, prog dir; Bob Zerkle, news dir; Chas. Porter, chief engr.

LEBANON, Laclede County

KLWT (July 1948): 1230 kc; 250 w. 221 E. Commercial. Phone Keystone 2-3981. Lebanon Broadcasting Co. (original owner).

Network Keystone, Magic Circle.

LEXINGTON, Lafayette County

KLEX (April 19, 1956): 1570 kc; 250 w-D. P. O. Box 358. Phone Alpine 9-3232. Lexington Broadcasting Co. (original owner).

Rep Webb; Mid-America Spot Sales.

Ralph E. Meador, chief owner, gen mgr, prom mgr & chief engr; Edward Luehrman, prog dir & news dir.

MALDEN, Dunklin County

KTCB (September 1954): 1470 kc; 1 kw-D. Box 278. Highway 25 North. Phone 851. Tri-County Broadcasting Co.

MARSHALL, Saline County

KMMO (May 1949): 1300 kc; 1 kw-D. Marshall, Mo. Phone Garden 6-4422. KMMO Inc. (acquired station Nov. 15, 1951).

Fred V. Heinkle, pres; J. M. Silvey, gen mgr; Harold Douglas, res mgr; Larry Dexter, coml mgr; Vaunceil Blum, prog dir; Judd Wyatt, prom mgr; John Hughes, news dir; Bill Williams, chief engr.

MARYVILLE, Nodaway County

KNIM (1953): 1580 kc; 250 w-D. P. O. Box 278. Phone Justice 2-2151. Clark Broadcasting Co. (acquired station May 1, 1959).

Network Keystone. Rep Soderlund.

Roger Moyer, gen mgr; Marc Stuart, prog dir; Beth Kirchoff, news dir; Floyd George, chief engr.

MEXICO, Audrain County

KXEO (Dec. 3, 1948): 1340 kc; 250 w (CP for 1 kw-D, 250 w-N). 1705 E. Liberty. Phone Justice 1-2340. Adrian Broadcasting Corp. (original owner).

Network MBS.

W. Earl Dougherty, vp, gen mgr & coml mgr; Sue Barnes, prog dir; Donald E. Hague, news dir; Jerry Johnson, chief engr.

MOBERLY, Randolph County

KNCM (June 1950): 1230 kc; 1 kw-D, 250 w-N. P. O. Box 309. Phone Amherst 3-1230. Moberly Broadcasting Co. (original owner).

Jerrell A. Shepherd, owner & gen mgr; James M. Lipsey, stn mgr; John D. Larkin Jr., news dir; Harold White, chief engr.

MONETT, Barry County

KRMO (August 1950): 990 kc; 250 w-D. P. O. Box 270. Phone Belmont 5-5220. Monett Broadcasting Co. (original owner). See McKenney Stations in "Group Ownership."

Network Keystone, Magic Circle.
L. C. McKenney, owner & pres; Floyd V. Stewart, gen mgr; Marion J. Pilant, coml mgr; James Helmkamp, chief engr.

MOUNTAIN GROVE, Wright County

KLRS (Nov. 16, 1954): 1360 kc; 1 kw-D. Route 4. Phone 650. KLRS Broadcasting Co. (original owner).

Network Keystone, Magic Circle. Rep Hopewell.
Floyd W. Jones, pres; John W. Billingsley, gen mgr; Thelma Mae Hylton, coml mgr; Herbert Starbuck, prog dir; Ward W. Hatcher, prom mgr; Lary Wright, news dir; Emery T. Caudill, chief engr.

NEOSHO, Newton County

KBTN (Feb. 1, 1954): 1420 kc; 500 w-D. P. O. Box 209. Phone Glendale 1-1420. KBTN Inc. (acquired station April 16, 1960).

Network Keystone, Magic Circle.
Galen O. Gilbert, pres, gen mgr & chief engr; W. A. Bentley, vp & stn mgr; Claton Breedlore, prog dir; Connie Bentley, treas & news dir.

NEVADA, Vernon County

KNEM (1949): 1240 kc; 250 w. P. O. Box 15. Phone Normandy 7-3113. Radio KNEM Inc. (acquired station 1954).

Network Keystone.
Kenneth E. White, pres; Virgil Kachel, coml mgr; Ron Adams, prog dir; Dean Hollis, farm dir.

OSAGE BEACH, Camden County

KRMS (December 1952): 1150 kc; 1 kw-D. Phone Fireside 8-2222. Central Missouri Broadcasting Co. (acquired station May 27, 1959).

Network Keystone.
James L. & Ella Mae Risner, co-owners; James L. Risner, gen mgr, coml mgr & chief engr; Ella Mae Risner, prog dir & prom mgr.

POINT LOOKOUT, Taney County

***KSQZ (FM)** (Feb. 10, 1962): 88.1 mc; .01 kw. Phone Edison 4-3101. School of the Ozarks (original owner).

M. Graham Clark, pres; Joe F. Embser, stn mgr; Mary Ann Groves, asst stn mgr.

POPLAR BLUFF, Butler County

KLID (May 22, 1961): 1340 kc; 250 w (CP for 1 kw-D, 250 w-N). 208 Highway 67 South. Phone Sunset 5-9639. Don M. Lidenton (original owner).

Don M. Lidenton, owner, mgr & chief engr; Gaylon Watson, coml mgr; Jerry Patterson, prog dir; Lucile Lidenton, sec-treas.

KWOC (May 10, 1938): 930 kc; 1 kw-D, 500 w-N, DA-N. P. O. Box 405. Phone Sunset 5-3922. Poplar Bluff Broadcasting Co. (acquired station October 1949).

Rep Pearson.
A. L. McCarthy, pres; Charles Harrison, stn mgr; Dewey Trostel, chief engr.

KWOC-FM (1952): 94.5 mc; 14 kw. Antenna height—215 feet. Duplicates KWOC (above).

PORTAGEVILLE, New Madrid County

KMIS (Sept. 1, 1960): 1050 kc; 250 w-D. Phone Drake 9-5436. New Madrid County Broadcasting Co. (original owner).

Specialty programs: Negro, 10 hrs. wkly.
J. Shelby McCallum, pres; J. P. White, gen

mgr; Mary Ann Long, coml mgr; Virginia Morgan, news dir; Charles Gamblin, chief engr.

POTOSI, Washington County

KYRO (Feb. 22, 1959): 1280 kc; 500 w-D. Phone Hemlock 8-1280. Franklin County Broadcasting Co. (original owner). See Ware Stations in "Group Ownership."

Rep Continental Radio Sales.
Leslie P. Ware, pres & chief owner; Ken McMahan, gen mgr & chief engr; Joe Duty, coml mgr; Perry Perryman, prog dir; Marge McMahan, news dir.

ROLLA, Phelps County

KCLU: 1590 kc; 1 kw-D. Rolla Broadcasters.

KTRR (Sept. 30, 1947): 1490 kc; 1 kw-D, 250 w-N. P. O. Box 567. Phone Emerson 4-2525. "Show Me" Broadcasting Co. (original owner).
Network Keystone.

Luther W. Martin, gen mgr, chief engr & news dir; Ward Rinehart, coml mgr; Wanda McDowell, prog dir; Norman Sewell, prom mgr; Roxie Rhodes, women's dir.

ST. CHARLES, St. Charles County

KADI (FM) (see St. Louis, Mo., listing).

KADY (April 3, 1958): 1460 kc; 5 kw-D, DA-D. P. O. Box 6155, St. Louis, zone 43. Phone Harrison 8-1460. KADY Inc. (original owner). (Sale to F. L. Morrison & Rodney Erickson pending FCC approval).

Rep Mastla
William R. Cady Jr., pres, treas & gen mgr; Don Levitan, asst gen mgr; Ken Kemper, news dir; Jack A. Chenoweth, chief engr.

STE. GENEVIEVE, Ste. Genevieve County

KSGM (July 1947): 980 kc; 500 w, DA-N. P. O. Box 352. Phone Tuxedo 3-2980. Donze Enterprises Inc. (original owner).

Elmer L. Donze, pres, gen mgr & coml mgr; Betty Jane Donze, prog dir & prom mgr; Arthur Schwent, news dir; Muriel L. Rose, chief engr.

ST. JOSEPH, Buchanan County

KFEQ (Feb. 16, 1923): 680 kc; 5 kw, DA-2. 40 & Faraon Sts. Phone Adams 3-2528. KFEQ Broadcasting Co. (acquired station October 1957).

Rep Bolling.
Jesse D. Fine, pres; Ted Nelson, vp & gen mgr; Ted Griffin, coml mgr; Dick McDaniel, prog dir; Frank Smith, news dir; Kenny Lux, chief engr; Harold J. Schmitz, farm dir.

KFEQ-TV: Tv companion station of KFEQ.

KKJO (June 1, 1946): 1550 kc; 5 kw, DA-N. 404 S. 8th St. Phone Adams 4-6346. Multi Broadcasting Corp. (acquired station Dec. 22, 1961).

Network MBS. Rep Webb.
George W. Marti, pres & owner; Bob Mosiman, gen & coml mgr; Gregg Everett, prog dir & prom mgr; Kenneth Gooding, news dir; Claude Thomas, chief engr.

KUSN (November 1955): 1270 kc; 1 kw-D. Howitt Bldg., zone 7. Phone Adams 3-2577. KUSN Corp. (acquired station Aug. 1, 1959).

Rep Venard, Torbet & McConnell.
Frederick P. Reynolds, chief owner, pres & gen & coml mgr; Warren Rhyner, vp & prog dir.

KUSN-FM (Sept. 1, 1962): 105.1 mc (CP for 3.9 kw. Antenna height—57 feet). Programs separately from KUSN (above).

ST. LOUIS

KADI (FM) (Dec. 22, 1959): 96.5 mc; 24.5 kw. Antenna height—365 feet. Same mailing address, licensee and staff as KADY St. Charles, Mo. Duplicates KADY (St. Charles) day time; separate programming at night.

KATZ (Jan. 3, 1955): 1600 kc; 5 kw-D, 1 kw-N, DA-N. 273 Arcade Bldg., zone 1. Phone Chestnut 1-6000. Laclede Radio Inc. (acquired station March 1, 1960).

Rep Pearson; Continental.

Specialty programs: Negro, 100%.

Ralph N. Weil, pres; Bentley A. Stecher, gen mgr; Martin O. Browne, coml mgr; David Dixon, prog dir; Ruth Swan, prom mgr; Buddy Lonesome, news dir; C. B. Strauss, chief engr.

KCFM (FM) (November 1954): 93.7 mc; 88 kw. Antenna height—420 feet. 532 DeBaliviere, zone 12. Phone Parkview 6-1077. Commercial Broadcasting Co. (original owner).

Rep Walker-Rawalt.
Harry Eidelman, gen mgr & coml mgr; Sibley Smith, prog dir; Charles Hefti, prom mgr; Edward B. Bench Jr., chief engr.

KEMO (FM) 104.1 mc (CP 76 kw. Antenna height—320 feet). George Caeshu, (original owner).

KFUO (see Clayton, Mo.)

KMOX (Dec. 24, 1925): 1120 kc; 50 kw. 1144 Hampton Ave., zone 10. Phone Mission 7-5500. CBS Inc. (acquired station 1932). See CBS Stations in "Group Ownership."

Network CBS. Rep CBS Radio Spot Sales.
Robert Hyland, vp of CBS Radio & gen mgr of KMDX Radio; Larry Cooper, prom mgr; Rex Davis, news dir; Larry Burrows, chief engr.

KMOX-FM (1961): 103.3 mc (CP 47 kw. Antenna height—900 feet). Duplicates KMOX (above).
KMOX-TV: Tv companion of KMOX-AM-FM.

KSD (1922): 550 kc; 5 kw, DA-N. 1111 Olive St., zone 1. Phone Main 1-1111. Pulitzer Publishing Co. (original owner). See "Newspaper Ownership."

Network NBC. Rep Katz.
Joseph Pulitzer Jr., pres; Harold Grams, gen mgr; Arthur Casey, stn mgr; E. L. Franciscus, sls mgr; Sterling Harkins, prog mgr; Austin Bridgman, news dir; Don Burnes, prom mgr; Edwin Risk, chief engr.

KSD-TV: Tv companion of KSD.

KSHE (FM) (see Crestwood, Mo., listing).

***KSLH (FM)** (April 13, 1950): 91.5 mc; 12.5 kw.

Antenna height—400 feet. 1517 S. Theresa Ave., zone 4. Phone Prospect 2-4322. St. Louis Board of Education (original owner).

E. Marguerite Fleming, gen mgr; Ernest Vogel, chief engr.

KSTL (June 4, 1948): 690 kc; 1 kw-D. P. O. Box 1440. Phone Bridge 1-6090. Radio St. Louis Inc. (original owner).

Specialty programs: Slavic, 7 hrs. wkly.
Dick J. Kasten, pres & gen mgr; Art Ford, coml mgr; William Vietmeier, prog dir; Doris Jennemann, prom dir; Brad Harrison, news dir; Ralph E. Howard, chief engr.

KSTL-FM (April 2, 1960): 98.1 mc; 78 kw. Antenna height—256 feet. Same address, license and staff as KSTL.

KWIX (FM) (1960): 102.5 mc; 25.5 kw. Antenna height—370 feet. Hotel Ambassador, zone 8. Phone Forest 1-1800. Continental Broadcasting Corp. (original owner).

KWK (March 17, 1927): 1380 kc; 5 kw, DA-N. 800 N. 12th St., zone 1. Phone Main 1-1380. TWX SL 851. KWK Radio Inc. (acquired station May 15, 1958).

Rep H.R.
Andrew Spheeris, pres; Alan Henry, gen mgr; Don Hamel, gen sls mgr; Jim Light, prog dir; Mrs. Betty Dunlap, prom & pub serv dir; Bill Gill, news dir; George Vaughan, chief engr.

KXEN (see Festus, Mo. listing).

KXLW (see Clayton, Mo., listing).

KXOK (Sept. 19, 1938): 630 kc; 5 kw, DA-2. 1600 N. Kingshighway Blvd., zone 13. Phone Forest 7-6000. Storz Broadcasting Co. (acquired station Dec. 14, 1960). See Storz Stations in "Group Ownership."

Rep Blair.
Todd Storz, pres; C. L. (Chet) Thomas, gen mgr; Phillip Trammell, coml mgr; Bud Connell, prog dir; John Corrigan, prom dir; David Rodgers, news dir; Fred Boecler, tech supvr.

WEW (April 26, 1921): 770 kc; 1 kw-D. 220 w-N. 4th St., zone 2. Phone Chestnut 1-1921. Radio WEW Inc. (acquired station Jan. 7, 1961). See Franklin Broadcasting Co. Stations in "Group Ownership."

Network ABC. Rep Gill-Perna.

William Johns Jr., vp & gen mgr; Charles Stanley, coml mgr; Charles Hale, prog dir; Joann Fazzio, traffic mgr; Denny Parkinson, news dir; Charles Casey, chief engr.

WIL (1922): 1430 kc; 5 kw, DA-2. Broadcast House, zone 8. Phone Olive 2-4500. TWX SL 787. Radio Station WIL (acquired station August 1957). See Balaban Stations in "Group Ownership."

Rep Eastman.

John F. Box Jr., exec vp & mgng dir; William T. McKibben, asst to vp-admin; Peter Farrelly, sls mgr; Dick Drury, prog dir; David Klemm, dir of prom; Nelson Kirkwood, news dir; Melvin Hart, chief engr; Harriet Baker, asst to vp; Ed Douglas, farm dir.

WIL-FM (July 15, 1962): 92.3 mc; 38 kw. Antenna height—320 feet. Duplicates WIL (above).

... (FM) (not on air; target date unknown): 107.7 mc; 0.1 kw. Antenna height—850 feet. Pulitzer Publishing Co.

SALEM, Dent County

KSMO (November 1953): 1340 kc; 250 w (CP 1 kw-D, 250 w-N). P. D. Box 71. Phone 303. Zola Broadcasting Co. (acquired station Jan. 1, 1956).

SEDALIA, Pettis County

KDRO (Sept. 13, 1939): 1490 kc; 250 w. 2100 W. Broadway. Phone Taylor 6-5005. Sedalia Broadcasting Corp. (acquired station June 1, 1957).

Network Keystone, Magic Circle. Rep Pearson. James F. Glenn, pres; Herbert W. Brandes, vp, sec-treas & mgr; Tom Adams, prog dir; Fred Bennett, news dir; Bill Nance, chief engr.

KSIS (Feb. 18, 1954): 1050 kc; 1 kw-D. P. O. Box 207. Phone Taylor 6-1050. Yates Broadcasting Co. (original owner).

Network ABC. Rep Clark.

Rep Clark.
Carl W. Yates Jr., gen mgr; Bettie S. Baldwin, prog dir; Harlan B. Snow, news dir; Marion Pratt, chief engr.

SIKESTON, Scott County

KSIM (July 17, 1948): 1400 kc; 1 kw-D, 250 w-N. P. O. Box 69. Phone Granite 1-1400. Sikeston Community Broadcasting Co. (original owner).

Reps Meeker; C. K. Beaver.

L. R. Bowman Jr., pres; R. L. Watkins Jr., gen mgr & coml mgr; John M. Shain, prog & news dir; Ralph L. Hirsch, chief engr.

SPRINGFIELD, Greene County

KGBX (1926): 1260 kc; 5 kw, DA-N. P. O. Box 767. Phone University 4-2822. Springfield Broadcasting Co. (acquired station 1944). See also "Newspaper Ownership."

Network NBC. Rep Venard, Torbet & McConnell.

Keith G. Wells, pres; Don C. Dailey, gen mgr; William DeLange, asst coml mgr; Jerry Higley, prog dir & prom mgr; Dudley Morris, news dir; Lloyd Evans, farm dir; Richard Bowman, chief engr.

KICK (July 29, 1949): 1340 kc; 250 w (CP 1 kw-D, 250 w-N). 610 College St., zone 3. Phone University 4-1561. Kickapoo Prairie Broadcasting Co. (original owner).

Network Magic Circle. Rep Hopewell.

Robert Vinyard, gen mgr.

Floyd W. Jones, pres; Robert Vinyard, gen mgr.

KTTS (May 10, 1942): 1400 kc; 1 kw-D, 250 w-N. P. O. Box 1716. Phone University 5-6614. Independent Broadcasting Co. (original owner).

Network CBS. Rep Weed.

J. H. G. Cooper, pres; G. Pearson Ward, gen mgr; Jack Lloyd, sls mgr; Terry Moore, prog dir; E. P. Thomas, prom mgr; Bill Bowers, news dir; W. F. Curry, chief engr.

KTTS-FM (August 1948): 94.7 mc; 1 kw. Antenna height—660 feet. Duplicates KTTS from 7-9 a.m. and 10 p.m.-midnight; separate programming 9 a.m. to 10 p.m.

KTTS-TV: Tv companion of KTTS-AM-FM.

KTXR (FM) June 12, 1962): 101.5 mc; 6.2 kw. Antenna height—210 feet. 807 Empire Bldg. Phone University 2-3751. Stereo Broadcasting Inc. (original owner).

Urso W. George, pres; Charles Saltsgaver, vp & gen mgr; Robert L. Johnson, coml mgr; Eugene Murray, chief engr.

KWTO (Dec. 25, 1933): 560 kc; 5 kw, DA-N. 1121 S. Glenstone, zone 4. Phone University 2-4422. Ozarks Broadcasting Co. (original owner).

Network ABC. Rep Pearson.

Ralph D. Foster, pres & gen mgr; Leslie L. Kennon, vp & asst mgr; Dan Vaughn, prog dir; Bill Bailey, prom mgr; Vern Hawkins, news dir; Wallis Fender chief engr.

KLPW (see Union, Mo., listing).

THAYER, Oregon County

KALM (Dec. 1, 1953): 1290 kc; 1 kw-D. P. D. Box 15. Phone 165. Radio Station KALM (original owner). See Neathery Stations in "Group Ownership."

Network Keystone, Dzak.

Robert Neathery, gen mgr & chief owner; Henry Hamilton, prog dir; Tom Stone, news & farm dir; Sam Beatty, chief engr & coml mgr; Charlie Hamilton, sports dir.

KAMS (FM) (see Mammoth Springs, Ark., listing).

TRENTON, Grundy County

KTTN (April 17, 1955): 1600 kc; 500 w-D. 112 E. Ninth St. Phone Elmwood 9-2261. Clarence E. Breazeal (acquired station Nov. 1, 1961).

Network Keystone.

Clarence E. Breazeal, owner & gen mgr; Robert P. Dennis, coml mgr; John F. Way, prog dir; Gib Keith, news dir; Wes Wheeler, chief engr.

UNION, Franklin County

KLPW (Aug. 18, 1954): 1220 kc; 1 kw-D. P. O. Box 72. Phone Lucerne 3-3355 (Union, Mo.); Beverly 3-3355 (Washington, Mo.); Howard 8-6212 (Sullivan, Mo.). Franklin County Broadcasting Co. (original owner). See Ware Stations in "Group Ownership."

Rep Continental Sales.

Leslie P. Ware, pres; Frank Lohmeyer, vp, gen mgr & chief engr; Herb Housemann, coml mgr; Chuck Dtte, prog dir; Bob Hamilton, news dir.

WARRENSBURG, Johnson County

***KCMW-FM** (April 1, 1962): 90.9 mc (CP 0.01 kw). Central Missouri State College. Phone 747-6356. Board of Regents, Central Missouri State College (original owner).

Network N.A.E.B.

Specialty programs: French, 1 hr wkly.

Abe J. Bassett, dir of radio; Rex Sandidge, chief engr.

KOKO (1954): 1450 kc; 1 kw-D, 250 w-N. Box 395. Phone 747-9191. Johnson County Broadcasters Inc. (acquired station November 1960).

William C. Tucker, pres & gen mgr; Gladys Brown, coml mgr; Tom Williams, news & prog dir; E. James Alexander, chief engr.

WARRENTON, Warren County

KWRE (March 9, 1949): 730 kc; 1 kw-D. P. O. Box 12. Phone Gladstone 6-3311. Glenayre Broadcasting Co. (acquired station Aug. 1, 1961).

Network ABC. Rep Pearson.

Harry H. Coon, pres; Charles N. Dutman, vp & gen mgr; Tom Dailey, sls mgr.

KLPW (see Union, Mo., listing)

WAYNESVILLE, Pulaski County

KJPW (April 3, 1962): 1390 kc; 1 kw-D. Box 518. Phone Prospect 4-6447. South Central Broadcasters Inc. (original owner).

Network Magic Circle.

Dr. John A. Mihalevich, pres; Jack A. Hartle, sec-treas & gen mgr; Dennis Barratt, prog dir; Jesse C. Smith, news dir; Robert Miers, chief engr.

WEST PLAINS, Howell County

KWPM (1947): 1450 kc; 1 kw-D, 250 w-N. Abe Taylor Blvd. Phone 256-3131. Robert F. Neathery (original owner). See Neathery Stations in "Group Ownership."

Network Keystone, Magic Circle. Rep Bradley.

Robert F. Neathery, pres & gen mgr; Fritze Dixon, coml mgr; C. Dscar Johnson Jr., news dir; David Clark, prog & farm dir; Laurel Thompson, chief engr.

KWPM-FM (1951): 93.9 mc; 3.4 kw. Antenna height—130 feet. Duplicates KWPM above 50% (approx.).

WILLOW SPRINGS, Howell County

KUKU (October 1957): 1330 kc; 1 kw-D. Phone 500. Radio Station KUKU (original owner).

Network Magic Circle. Rep Bradley.

Robert F. Neathery Sr., pres; Robert F. Neathery Jr., gen mgr; Mrs. E. C. Nelson, asst coml mgr; Arthur H. Bell, prog dir; Paul M. Booth, chief engr.

MONTANA

*Non-commercial

CALL COLLINS



John Goslin

Western Region Sales

2826 Empire Way South

Seattle 44, Washington

Phone: Parkway 5-3385

ANACONDA, Deerlodge County

KANA (1946): 580 kc; 1 kw-D. P. O. Box 727. Phone Logan 3-3443. Amperage Inc.

BELGRADE, Gallatin County

KGWV (Feb. 1, 1959): 630 kc; 1 kw-D. P. O. Box 47. Phone 587-7603. Christian Enterprises Inc. (acquired station May 31, 1962).

Harold Erickson, pres; Clyde T. Jarvis, sta mgr; Richard H. Goheen, chief engr.

BILLINGS, Yellowstone County

KBMY (Sept. 6, 1946): 1240 kc; 1 kw-D, 250 w-N. P. O. Box 2544. Phone 259-4586. TWX BL 397. Billings Broadcasting Co. (original owner).

Network ABC, Intermountain. Rep Petry.

Kenneth Nybo, managing partner & gen mgr;

John Brookhart, coml mgr; Don Jones, prog dir; Wes Vernon, news dir; Ted Hildebrand, chief engr.

KGHL (June 8, 1928): 790 kc; 5 kw, DA-N. P. O. Box 2512. Phone Alpine 2-4641. Midland Empire Broadcasting Co. (acquired station May 1, 1954).

Network NBC. Rep Devney.
P. N. Fortin, pres; J. L. Robinson, gen mgr; Bob McCann, coml mgr; Donald M. Gay, prog dir; Ray Kelley, news dir; Fred Bartlett, chief engr.

KGHL-TV: Tv companion of KGHL.

KOOK (March 20, 1951): 970 kc; 5 kw, DA-N. 3203 Third Ave. North. Phone Alpine 2-5611. TWX BL 488. The Montana Network (original owner). See Garryowen Stations in "Group Ownership."

Network CBS. Rep Walker-Rawalt; Art Moore (Portland-Seattle).

Joseph S. Sample, pres; J. Kenneth Doty, gen mgr; B. T. Ahl, coml mgr; Jack C. Dunhaver, prog dir; Vic Miller, news dir; Betty Kelly, prom mgr; Roy Schmidt, chief engr.

KOOK-TV: Tv companion of KOOK.

KOYN (Sept. 25, 1955): 910 kc; 1 kw-D, P. O. Box 956. Phone 245-4177. D. Gene Williams & Delbert Berthof (original owners). See Williams-Berthof Stations in "Group Ownership." Rep Forjoe, Bowden.

R. V. Thompson, gen mgr; Paul Arthur, prog dir; Dick Rasky, chief engr.

KURL (Oct. 15, 1959): 730 kc; 500 w-O. 21 N. 27th St. Phone 245-3121. Christian Enterprises Inc. (acquired station Jan. 20, 1962). Rep Hopewell.

Harold Erickson, pres & gen mgr; Albert Ortman, prog dir & chief engr.

BOZEMAN, Gallatin County

KBMN (Sept. 14, 1949): 1230 kc; 1 kw-D, 250 w-N. P. O. Box 749. Phone Juniper 6-2394. Penn Engineering Inc. (acquired station June 1958). Network Western Broadcasting. Rep Holman; Day-Wellington.

Dale G. Moore, chief owner & gen mgr; William A. Merrick, asst gen mgr; Douglas A. Fuhs, coml mgr; Harold Phelps, prog dir & news dir; Thomas T. Weir, chief engr.

KXXL (Oct. 15, 1939): 1450 kc; 1 kw-D, 250 w-N. Route 2, Box 149. Phone Juniper 7-3188. XX Broadcasting Corp. (acquired station Aug. 1, 1958).

Network ABC, MBS, NBC, Intermountain. Rep Avery-Knodel; Feltis (regional).

Richard D. Smiley, pres & gen mgr; Eloise W. Smiley, sec & treas; Sell Rapkoch, coml mgr; Floyd Moler, prog dir; James Brown, prom mgr; Jean Kooreman, news dir; George Spangrude, chief engr.

BUTTE, Silver Bow County

KBOW (1947): 1490 kc; 1 kw-D, 250 w-N. P. O. Box 132. Phone 729-7429. KBOW Inc.

KOPR (June 10, 1948): 550 kc; 1 kw, DA-N. Finlen Hotel, Phone 729-6546. Copper Broadcasting Co. (acquired station April 1, 1956). See "Newspaper Ownership."

Network ABC, MBS, Intermountain. Rep Avery-Knodel.

George C. Hatch, pres; Tom Sandenaw, gen mgr; Terry Bass, news dir; Edward T. Lally, s/s exec; Sam Gill, chief engr.

KOPR-TV: Tv companion of KOPR.

KXLF (1927): 1370 kc; 5 kw. P. O. Box 1956. Phone 792-9111. TWX BT 8264. Garryowen Butte Radio Inc. (acquired station Feb. 28, 1961). See Garryowen Stations in "Group Ownership."

Networks NBC, Silver Dollar. Reps Hollingbery, Art Moore (Portland & Seattle).

Joseph S. Sample, pres; Edmund L. Peiss,

gen mgr; Dan Hoffman, coml mgr; Bob Broadwater, prog dir & prom mgr; Steve Sevener, news dir; Vern Totten, chief engr.

KXLF-TV: Tv companion of KXLF.

DILLON, Beaverhead County

KDBM (January 1957): 800 kc; 1 kw-D, P. O. Box 950. Phone 683-2800. Vigilante Broadcasting Co. (original owner).

Networks ABC, MBS, Intermountain. Rep Petry.

Burt H. Oliphant, pres, gen mgr, chief engr; Peggy S. Oliphant, prog dir.

GLASGOW, Valley County

KLTZ (Aug. 14, 1954): 1240 kc; 250 w. P. O. Box 671. Phone Academy 8-9336. Glasgow Broadcasting Co. (original owner). Rep Holman.

Willard L. (Bill) Holter, owner & gen mgr; Loyd Melby, s/s mgr; Tom Ash, prog & news dir; Norman Whisenant, chief engr.

GLENDIVE, Dawson County

KGLE (Aug. 22, 1962): 590 kc; 500 w-D. P. O. Box 391. Phone 365-2819 (acquired station May 31, 1962). Christian Enterprises Inc.

Harold Erickson, pres; Bruce G. Cole, sta mgr; Dale A. Heidner, chief engr.

KXGN (Sept. 23, 1948): 1400 kc; 250 w. P. O. Box 200. Phone 365-3377. Glendive Broadcasting Corp. (original owner).

Lewis W. Moore, pres; Gerry Robbins, news dir & s/s mgr; Donald J. Powers, chief engr.

KXGN-TV: Tv companion of KXGN.

GREAT FALLS, Cascade County

KARR (1947): 1400 kc; 1 kw-D, 250 w-N. P. O. Box 2072. 1900 3rd St., N.W. Phone 453-7871. Pat M. Goodover (acquired station April 7, 1958). Network NBC. Reps Walker-Rawalt; Wagner. Pat M. Goodover, owner & gen mgr; Pat C. Campbell, coml mgr; Bill Murray, news dir & chief engr.

KFBB (October 1922): 1310 kc; 5 kw, DA-N. P. O. Box 1139. Phone Glendale 3-4377. TWX GF 7024. Harriscopes Broadcasting Corp. See Rocky Mountain Stations in "Group Ownership." Network CBS. Rep Hollingbery, Moore. Burt Harris, pres.

KFBB-TV: Tv companion of KFBB.

KMON (May 30, 1948): 560 kc; 5 kw, DA-N. P. O. Box 1905. Phone Glendale 3-0336. Copper Broadcasting Co. (acquired station Jan. 1, 1960). Network ABC, Intermountain. Rep Avery-Knodel.

Geo. C. Hatch, pres; Robert H. Warner, gen mgr; Frank W. Kaull, coml mgr; Don Robinson, prog dir; Gene Marianetti, news dir; Gene Bunker, chief engr.

KUDI (1955): 1450 kc; 1 kw-D, 250 w-N. P. O. Box 1405. Phone Glendale 2-9533. James F. Hadlock. See James F. Hadlock Stations in "Group Ownership."

Reps J. A. Lucas; Feltis/Dove/Cannon. James F. Hadlock, pres; Stephen A. Schoen, gen mgr; Lenny Hesterman, coml mgr; Rod Blodgett, prog dir; Mike Mulvihill, news dir; Jerry Oaggett, chief engr.

HAMILTON, Ravalli County

KLYQ (Feb. 3, 1961): 980 kc; 1 kw-O. P. O. Box 668. Phone 27. Bitter Root Broadcasting Co. (original owner). Network Keystone.

Stan Hooper, pres, gen mgr & coml mgr; Luin K. Dexter, sta mgr, news dir & chief engr.

HARDIN, Big Horn County

KHDN (Nov. 15, 1962): 1230 kc (CP 250 w).

Hardin Broadcasting Co. (acquired station Sept. 25, 1962). See Williams-Berthof Stations in "Group Ownership."

Ray Morissett, pres; Bob Davies, gen mgr; Joe Henry, chief engr.

HAYRE, Hill County

KOJM (Oct. 31, 1947): 610 kc; 1 kw, DA-2, P. O. Box 70. Phone 265-7842. North Montana Broadcasting Co. (original owner).

Networks NBC; Intermountain. Rep Petry. Richard D. Rubie, pres; Charlotte H. Brader, vp & gen mgr; Carlyle D. Leeds, coml mgr; Stanley G. Stephens asst mgr & prog dir; John Mackay, news dir; Warren Lee Hamons, chief engr.

HELENA, Lewis & Clark Counties

KBILL (September 1937): 1240 kc; 250 w. P. O. Box 797. Phone 442-6620. Helena T.V. Inc. (acquired station Feb. 28, 1961).

Network ABC NBC, Keystone, XL. Rep Walker-Rawalt, Avery Knodel.

W. L. Piehl pres; Bruce Hamilton, gen mgr; Joseph Spojka, coml mgr; Douglas Sutherland, prog dir; Walter H. Marshall prom mgr; Alan Johnson, news dir; Robert Shaffer, chief engr.

KCAP (October 1949): 1340 kc; 1 kw-D, 250 w-N. 9 Last Chance Gulch. Phone Hickory 2-4490. KCAP Broadcasters Inc. (acquired station April 1, 1959).

Reps Hollingbery; Art Moore. Dale G. Moore, pres; Robert E. Davis, gen mgr; Lynn H. Koch, coml mgr; Thomas T. Weir, chief engr.

KALISPELL, Flathead County

KGEZ (April 1927): 600 kc; 1 kw, OA-2. P. O. Box 439. Phone Skyline 6-4331. KGEZ Inc. Network ABC, Keystone, Intermountain.

M. A. Himsi, pres; Robert S. Bennett, gen mgr; Orville D. Shock, coml mgr; Don Wagner & Robert Nault, chief engr.

KULR (TV): Tv companion of KGEZ.

KOFI (Nov. 11, 1955): 930 kc; 5 kw-D. P. O. Box 680. Phone Skyline 6-6900. Flathead Valley Broadcasters (original owner).

Rep Webb; Day-Wellington. William H. Patterson, mgr, chief engr & coml mgr; Leslie L. Sterling, prog dir; Larry H. Stem, news dir.

LEWISTOWN, Fergus County

KXLO (1947): 1230 kc; 1 kw-D, 250-w-N. P. O. Box 620. Phone Keystone 8-3441. KXLO Broadcast Inc. (acquired station Jan. 1, 1960).

Network ABC, MBS, Intermountain. Rep Webb.

David L. Sather, pres, gen mgr & chief engr; Lew Boucher, coml mgr; Cliff Yuill, prog dir; Bill Yaeger, news dir.

LIBBY, Lincoln County

KLCB (Dec. 23, 1950): 1230 kc; 250 w. P. O. Box 636. Phone Axminster 4543. Lincoln County Broadcasters Inc.

Network Keystone. Rep Art Moore. Oliver G. Coburn, pres, gen mgr & chief engr; Oon Owen Howard, coml mgr; Margaret Coburn, prog dir.

LIVINGSTON, Park County

KPRK (Jan. 10, 1947): 1340 kc; 250 w. SH (CP 1 kw-D, 250 w-N). P. O. Box 691. Phone 222-2841. Yellowstone Amusement Co. (original owner).

Network ABC Intermountain. Rep Petry. Paul B. McAdam, pres; Jack F. Hinman, gen mgr & prm mgr; Jack Hiatt, coml mgr & prog dir; Alice Henery, news dir; Lloyd Stafford, chief engr.

MONTANA

MILES CITY, Custer County

KATL (Sept. 4, 1941): 1340 kc; 1 kw-D. 250 w-N. P. O. Box 720. Phone 232-2280. Star Printing Co. (original owner). See "Newspaper Ownership."

Network ABC, MBS, Keystone, Intermountain. Rep Petry.

I. A. Elliot, gen mgr; Fred B. Hunnes, coml mgr; John Metropoulos, prog dir; Clare Hekkel, prom mgr; McLloyd Rudolph, news dir; Ralph McElwain, chief engr.

MISSOULA, Missoula County

KGVO (Jan. 28, 1931): 1290 kc; 5 kw, DA-1. P. O. Box 1405. Phone Lincoln 3-7151. KGVO Broadcasters Inc. (acquired station Nov. 4, 1959).

Network CBS. Reps Hollingbery; Art Moore. Dale G. Moore, pres & gen mgr; Earl Morgenroth, coml mgr; Howard McDonald, prog dir & prom dir; Don Weston, news dir; Kenneth Hanson, chief engr.

KQTE (July 15, 1955): 1340 kc; 250 w. P. O. Box 1202. Phone Lincoln 9-3344. Montana Broadcasting Co. (original owner).

Network ABC, Intermountain. Rep Avery-Knodel; Feltis.

Wm. J. Strothman, pres & gen mgr; Charles Dahlstrom, coml mgr; J. D. Coleman, news dir; Robert Scherpenseel, chief engr.

KXLL (Feb. 29, 1947): 1450 kc; 250 w. P. O. Box 1503. Phone 543-5124. June Inc. (acquired station Aug. 1, 1960).

Rep Harlan Oakes.

June B. Wilson, pres; George Wilson, gen mgr & news dir; Chris Kay, coml mgr; John Lee, prog dir; Dick Vick, prom mgr; Al Nist, chief engr.

KYSS (June 27, 1959): 910 kc; 1 kw-D. P. O. Box 1271. Phone Lincoln 3-3105. Garden City Broadcasting Inc.

PLENTYWOOD, Sheridan County

KPWD-FM (June 1, 1962): 100.1 mc; 0.88 kw. Antenna height—minus 100 feet. Plentywood Broadcasting Co. Duplicates KGXC Sidney (below) 10% (approx). Stereocast by multiplex.

RED LODGE, Carbon County

KRBN (Dec. 7, 1961): 1450 kc; 1 kw-D, 250 w-N. P. O. Box 908. Phone 755. Carbon County Broadcasters Inc. (original owner).

John Jarousi, pres; Frank L. Henderson, gen mgr; Joe Flaherty, prog dir; Dean Jansma, chief engr.

SHELBY, Toole County

KSEN (Aug. 11, 1947): 1150 kc; 1 kw-D, 500 w-N, DA-N. 130 Main St. Phone Hemlock 4-5541. Tri-County Radio Corp. (original owner).

Network MBS. Rep Webb; Hugh Feltis. John Lyon, owner; Jerry Black, gen mgr; Ben Light, coml mgr; Richard Puff, prog dir; Alex Bronsen, prom mgr; Howard West, news dir; Fred Nichols, chief engr.

SIDNEY, Richland County

KGCX (Oct. 1, 1926): 1480 kc; 5 kw, DA-1. P. O. Box 31. Phone 408 or 1272. KGXC Inc. (original owner).

Network MBS. Rep Dean & Slaughter. E. E. Krebsbach, pres; E. Clair Krebsbach, gen mgr; R. K. Krebsbach, prog mgr; Dale C. Wilson, chief engr.

WOLF POINT, Roosevelt County

KVCK (Sept. 1, 1957): 1450 kc; 1 kw-D. 250 w-N. P. O. Box 986. Phone 615. Hi Line Broadcasting Co. (original owner).

Network MBS. R. E. Coffey, co-owner & gen mgr; Dennis Johnson, prog dir; Kenneth Karge, chief engr.

NEBRASKA

*Non-commercial

CALL COLLINS

Jim Littlejohn
15817 Town Line Road
Hopkins, Minn.
Phone: Minnpls 935-7011

Jack Chenoweth
628 South Rock Hill Road
St. Louis, Missouri
Phone: Woodland 1-2284

ALLIANCE, Box Butte County

KCOW (January 1949): 1400 kc; 1 kw-D, 250 w-N. 1100 W. 10th St. Phone 1400. Sandhills Broadcasting Corp. (original owner).

Network Keystone. Rep Continental; Soderlund; McGuire (regional).

Jim Ballas, gen mgr; prog dir & natl sis mgr; Darrell Falgar, coml mgr; Robert Brown, news dir; Robert Carr, chief engr.

BEATRICE, Gage County

KWBE (June 12, 1949): 1450 kc; 250 w. P. O. Box 1450. Phone 223-2388. MIA Enterprises Inc. (acquired station Feb. 1, 1957).

Network Nebraska Sales. Rep Pearson; Soderlund.

Gordon C. Bud Pentz, pres, gen mgr & sis mgr; Maxine W. Pentz, vp & sec; Arlin Holle, asst gen mgr & chief engr; Howard Ball, opns supvr; K. R. Knowles, news editor.

KWBE-FM: 92.9 mc (CP 19.5 kw). Antenna height—310 feet. Duplicates KWBE (above).

BROKEN BOW, Custer County

KCNI (Sept. 28, 1949): 1280 kc; 1 kw-D. P. O. Box 561. Phone Trojan 2-5881. Custer County Broadcasting Co. (original owner).

Rep Soderlund Co. Georgia A. Crawford, chief owner, sec-treas, prog dir & prom mgr; Dick Yantzie, coml mgr; Harold Hromas, chief engr.

CHADRON, Dawes County

KCSR (May 9, 1954): 1450 kc; 250 w (CP 610 kc; 1 kw-D). 212 Bordeaux St. Phone Hemlock 2-5545. Community Service Radio Co. (acquired station Aug. 1, 1959).

Network Keystone. Rep Walker-Rawalt; Soderlund.

Jerry Huse, pres; John J. Miller, gen mgr; Joe Kranz, coml mgr; Glen Hixon, prog dir; Bob Cook, news dir; Frank Allen, chief engr & news dir.

COLUMBUS, Platte County

KJSK (April 28, 1948): 900 kc; 1 kw-D. P. O. Box 460. Phone 564-2891. KJSK Inc. (acquired station July 1, 1959). See George Basil Anderson Stations in "Group Ownership."

Specialty programs: German, ½ hr.; Czech, ½ hr., both wkly.

George Basil Anderson, pres; Milo Kincaid, gen mgr & prog dir; Ralph Smith, bus mgr; Wendell Baxter, news dir; Bob Miller, chief engr.

KTTT (not on air; target date unknown): 1510 kc; 500 w. City and Farm Broadcasting Inc.

FAIRBURY, Jefferson County

KGMT (Dec. 1960): 1310 kc; 500 w D. Phone 1782. Great Plains Broadcasting Inc. (original owner).

Network Keystone. Rep Pearson. Melville L. Gleason, pres; Dayrl Junker, gen

mgr; Rick Mach, prog dir; Bob Gerdes, prom mgr; Wayne Specht, news dir; Donald Trimm, chief engr.

FALLS CITY, Richardson County

KTNC (Aug. 3, 1957): 1230 kc; 100 w. Stephenson Hotel. Phone 2453. Falls City Broadcasting Co.

FREMONT, Dodge County

KHUB (December 1939): 1340 kc; 500 w-D, 250 w-N. 118 E. 5th St. Phone Park 1-5012. Snyder Enterprises (acquired station July 1, 1956).

Network Keystone. H. C. Snyder, gen mgr & chief engr; Robert Behling, opns dir; Don Mundy, coml dir; Harry Gerhett, prog dir; Jeff Rapp, news dir; Karen Myers, women's dir; Don Joe, sports dir.

GRAND ISLAND, Hall County

KMMJ (1925): 750 kc; 10 kw, DA-1 (L-WSB). Cedar & Division Sts. Phone DuPont 2-2800. TWX GI 8281. Town & Farm Co. (acquired station March 1936).

Network ABC. Rep H-R Representatives. Don Searle, chmn of bd; Bill Martin, pres & gen mgr; Bill Moore, vp & coml mgr; Willard Morton, natl sis coord; Michael Albert, prom mgr; George Kister, news dir; U. L. Lynch, chief engr.

KRGI (April 1, 1953): 1430 kc; 1 kw-DA-N. P. O. Box 322. Phone DuPont 2-5420. Grand Island Broadcasting Co. (acquired station June 15, 1957). See Stuart Stations in "Group Ownership."

Rep Gill-Perna; Soderlund (Omaha). James Stuart, pres; Richard W. Chapin, exec vp; Vernon Stedry, gen mgr; Charlie Howe, prog dir; Al Anderson, news dir; Bill MacDonald, farm dir. Elmer G. Nelson, chief engr.

HASTINGS, Adams County

KHAS (Sept. 1, 1940): 1230 kc; 250 w. Tribune Bldg. Phone 2-5101. Nebraska Broadcasting Co. (original owner). See Seaton Stations in "Group Ownership." See also "Newspaper Ownership."

Network Keystone. Rep Gill-Perna; Soderlund Co.

Fred A. Seaton, pres; John W. Powell, gen mgr; Bob Booe, opns dir; Don Howard, prom mgr; Bob Wirz, news dir; Dave Rice, chief engr.

KHAS-TV: Tv companion of KHAS.

HOLDREDGE, Phelps County

KUVR (Oct. 1956): 1380 kc; 500 w. 613 4th Ave. Phone Wyman 5-4020. W. W. Broadcasting Co. (original owner).

Network Keystone. Specialty programs: Swedish. William Whitlock, pres & gen mgr; Kenneth Maloney, stn mgr; John Williamson, coml mgr; Betty Rae Whitlock, women news & prog dir; Donna Combs, prom mgr; Harold Ericson, chief engr.

KRNY-FM (see Kearney).

KEARNEY, Buffalo County

KGFW (1927): 1340 kc; 1 kw-D, 250 w-N. P. O. Box 320. Phone Cedar 7-2131. Central Nebraska Broadcasting Co. (acquired station 1954).

Network Keystone. Rep Holman. John C. Mitchell, pres; W. J. Abbott, gen mgr & chief engr; Andy Anderson, news dir.

KRNY (Dec. 5, 1956): 1460 kc; 5 kw-D. 2219 Second Ave. Phone Cedar 4-4411. Bi-States Co. (acquired station Sept. 1, 1961). See Bi-States Stations in "Group Ownership."

Network MBS. Reps Meeker; Soderlund (Omaha).

F. W. Brewster, pres & gen mgr; Lee Olson, coml mgr; Marlon Milliken, prog dir; Tom Nuss, prom mgr; Dixie Greely, chief engr.

KRNY-FM: 98.9 mc; 57 kw. Antenna height—440 feet. Duplicates KRNY above 60% (approx.). **KHOL-TV**: Tv companion of KRNY-AM-FM.

KIMBALL, Kimball County

KIMB (Jan. 13, 1960): 1260 kc; 1 kw-D. P. O. Box 33. Phone Beverly 5-3634. **KIMB Inc.**

LEXINGTON, Dawson County

KRVN (Feb. 1, 1951): 1010 kc; 25 kw-D. DA-D. 104 W. 8th St. Phone Fairview 4-2371. Nebraska Rural Radio Assoc. (original owner).
Rep Raymer.

Jay A. Person, pres; Max Brown, gen & coml mgr; Wendell Smith, prog dir; Jerald Bryan, ops mgr; Rod Peterson, news dir; Robert J. Bitner, chief engr.

KRVN-FM (Sept. 1, 1962): 93.1 mc; (CP 46 kw. Antenn height—640 feet). Duplicates **KRVN** above 25% (approx.).

LINCOLN, Lancaster County

KFMQ (FM) (June 22, 1958): 95.3 mc; 1 kw. Antenna height—125 feet. 1025 Terminal Bldg. Phone 432-8565. Herbert Burton (original owner).
Rep Walker-Rawalt.

Herbert Burton, pres & gen mgr; Edith Burton, coml mgr; William Ramsay, chief engr.

KFOR (1924): 1240 kc; 1 kw-D, 250 w-N. 814 Stuart Bldg. Phone Hemlock 2-6606. Cornbelt Broadcasting Corp. (acquired station 1944). See Stuart Stations in "Group Ownership."

Network ABC. Rep Raymer; Soderlund. James Stuart, owner; Richard W. Chapin, exec vp; Roger T. Larson, mgr; Orv Koch, operations dir; Gaylord Cole, asst mgr; William Macdonald, farm dir; Norm Francis, news dir; Hazel Stebbins, women's dir; Al Pugsley, chief engr.

KLIN (1947): 1400 kc; 250 w. 410 Sharp Bldg., zone 8. Phone 435-4377. Fletcher-Mitchell Corp. (acquired station Dec. 15, 1956).

Rep Forjoe & Co. Inc.
James I. Mitchell, pres; Jack L. Callaway, gen mgr; Thomas E. Lawrie, coml mgr; Walter L. Yetter Jr., prog dir; Donald V. Shoemaker, prom mgr; Luther Frost, news dir; LaVerne Killion, chief engr.

KLMS (1949): 1480 kc, 1 kw, DA-2. P. O. Box 1804. Phone 489-3855. Lincoln Broadcasting Corp. (original owner).

Network MBS (part time). Rep Forjoe. Howard A. Shuman, pres; Norman Gittleston, treas & gen mgr; Harvey Swenson, coml mgr; Mike Korgan, prog dir; John Hanlon, news dir; Carl Lewis, chief engr.

McCOOK, Red Willow County

KBRL (Sept. 26, 1947): 1300 kc; 1 kw-D (CP for 5 kw-D, DA-D). Box 371. Phone 345-2400. McCook Broadcasting Co. (original owner).

Network MBS. Reps Gill-Perna Inc.; Harold Soderlund.
LeRoy W. Lenwell, pres, gen mgr & chief engr; Donald Hays, coml mgr; Jack Rogers, prog dir; John Holm, news dir.

KWRV (June 23, 1961): 1360 kc; 1 kw-D. P. O. Box 333. Phone 345-5400. Regional Broadcasting Corp. (original owner). See Regional Broadcasting Stations in "Group Ownership."

Rep Hopewell.
William R. Vogel, pres; W. O. Corrick, gen & coml mgr; Dick Roessler, prog dir; Dave Brown, news dir; Joe Modjeski, chief engr.

NEBRASKA CITY, Otoe County

KNCY (June 29, 1959): 1600 kc; 500 w-D, DA-D. 123 N. 8th St. Phone 1600. Otoe Broadcasting Co. (original owner).

Network Keystone. Rep George T. Hopewell.
Edwin D. Hundley, gen mgr; Larry Parker, news dir; Jim Rhea, coml mgr; Bob Casey, chief engr.

NORFOLK, Madison County

WJAG (July 26 1922): 780 kc; 1 kw (L-WBBM). 309 Braasch Ave. Phone 371-2432. **WJAG Inc.** (original owner). See "Newspaper Ownership."

Network Beef Empire Radio Stations. Reps Raymer; Soderlund (Omaha/Lincoln).

E. F. Huse, pres; Robert E. Thomas, vp & gen mgr; Don Broadstone, coml mgr; Wayne Larson, prog dir; Bob Thomas, prom mgr; Larry O'Toole, news dir; Wm. Gettman, chief engr.

NORTH PLATTE, Lincoln County

KJLT (Jan. 1, 1953): 970 kc; 5 kw-D. P. O. Box 778. Phone Lennox 2-5515. Tri-State Broadcasting Assoc. (acquired station July 1, 1957).

Specialty programs: Spanish, ¼ hr. wkly. John Townsend, pres & chief engr.

KNGP (not on air; target date unknown): 1410 kc; 1 w-D. North Platte Television, Inc.

KODY (July 5, 1930): 1240 kc; 250 w-N (CP for 1 kw-D, 250 w-N). P. O. Box 446. Phone Lennox 2-3344. North Platte Broadcasting Inc. (acquired station Sept. 15, 1960). See Stuart Stations in "Group Ownership."

Network NBC. Rep Meeker; Soderlund. Richard W. Chapin, pres; Joseph di Natale, gen mgr; Lynn Smith, prog dir; Ken Willard, news dir; Donald R. Biskup, chief engr.

OGALLALA, Keith County

KOGA (Jan. 23, 1955): 930 kc; 500 w-D. P. O. Box 509. Phone 284-3633. Ogallala Broadcasting Co. (original owner).

Network Keystone. Rep Indie Sales, Soderlund.
Newell Eastman, pres & gen mgr; Harold West, sales mgr; Howard Harrington, chief engr.

OMAHA, Douglas County

KBON (March 1942): 1490 kc; 1 kw-D, 250 w-N. 676 World Insurance Bldg. Phone 342-8282. Goldenrod Broadcasters Inc. (acquired station Nov. 1, 1958).

Network ABC. Rep Advertising Time Sales. Joe Gratz, pres; M. M. Fleischl, vp & gen mgr; Don Parazzo, local sls mgr; Jim Price, prog dir; Mike Meeske continuity dir; Frank Scott, news dir; George Ragan, chief engr.

KFAB (1924): 1110 kc; 50 kw, DA-N. 5010 Underwood Ave., zone 32. Phone 556-8000. TWX 84. **KFAB Broadcasting Co.** (original owner). See "Newspaper Ownership."

Network NBC. Rep Petry. Joe W. Seacrest, pres; Lyell Bremser, vp & gen mgr; E. R. Morrison, coml mgr; Ken Headrick, prog dir; Walt Kavanagh, news dir; Ray Schroeder, chief engr.

KFAB (FM) (1959): 99.9 mc; 115 kw. Antenna height—500 feet. Same licensee and address as **KFAB** (above).

KMED (March 1922): 660 kc; 500 w-D. 836 Kilpatrick Bldg., zone 2. Phone 341-2228. National Weekly Inc. (acquired station June 19, 1957). See "Newspaper Ownership."

Network Mutual. Rep Broadcast Time Sales. William F. Buckley Jr., pres; Jay L. Spurgeon, gen mgr; Gary Blackman, coml mgr; Dean Reeter, prog dir; Barbara Sharp, prom mgr; Frank Bramhall, news dir; Bill L. Dunbar, chief engr.

KOIL (June 1925): 1290 kc; 5 kw, DA-N. 511 South 17th St., zone 2. Phone 342-7626. Central States Broadcasting Inc. (acquired station October 1953).

Rep H-R Representatives Inc.
Don W. Burden, pres; Steve Shepard, vp & gen mgr; John Hickox, coml mgr; Bob Wilson, prog dir; Pat Nolan, prom mgr; Frank Allen, news dir; Jerry Weist, chief engr.

KICN (FM) (1959): 96.1 mc; 3.42 kw. Antenna height—230 feet. Duplicates and same licensee as **KOIL** (above).

KOOO (March 2, 1957): 1420 kc; 1 kw-D, DA-D. 2321 M St., zone 7. Orchard 5000. Pier San of Nebraska Inc. (acquired station June 23, 1960).

Webb Pierce, pres; Lee Nichols, mgr; Jim Ross, sales mgr.

KQAL-FM (1959): 94.1 mc; 69 kw. Antenna height—230 feet. National Weekly Inc. Same licensee and address as **KMEO** above.

KSWI-AM-FM (See Council Bluffs, Iowa).

WOW (April 2, 1923): 590 kc; 5 kw. 3501 Farnam St., zone 3. Phone 346-3400. TWX OM 297. Meredith WOW Inc. (acquired station Sept. 29, 1951). See Meredith Pub. Co. Stations in "Group Ownership." See also "Newspaper Ownership."

Network CBS. Rep Blair.
Frank P. Fogarty, vp & gen mgr; W. O. Wiseman, stn & sls mgr; Kenneth M. Quaife, asst sls mgr; Russell G. Gast, loc sls mgr; Ray Olson, prog dir; Heinz Rohde, prom mgr; James McGaffin, news dir; Glenn Flynn, chief engr.

WOW-FM (May 15, 1961): 92.3 mc; 40 kw. Antenna height—480 feet. Duplicates **WOW** above 25% (approx.).

WOW-TV: Tv companion of **WOW-AM-FM**.

O'NEILL, Holt County

KBRX (Nov. 1955): 1350 kc; 1 kw-D. P. O. Box 150. Phone 120. Ranchland Broadcasting Co. Inc. (acquired station July 1, 1961).

Network Keystone. Reps Geo. T. Hopewell; Soderlund Co.
Gilbert L. Poese, pres & gen mgr; Larry Rice, coml mgr; Terry Kurtz, prog dir; Carlee P. Mathis, chief engr.

SCOTTSBLUFF, Scotts Bluff County

KNEB (Jan. 1, 1948): 960 kc; 1 kw-D., 500 w-N, DA-2. P. O. Box 239. Phone 632-7121. Platte Valley Broadcasting Corp. (original owner).

Network ABC; MBS. Rep Holman.
Specialty programs: Spanish, 6¼ hrs. wkly. Russell M. Stewart, pres; Geo. H. Haskell, gen mgr; Byron R. Joachim, coml mgr; Wayne McIntosh, prog dir; Leslie Proctor, chief engr.

KNEB-FM (Dec. 20, 1960): 94.1 mc; 6.6 kw. Antenna height—61 feet. Same licensee as **KNEB** (above). Programs independently.

KOLT (Feb. 15, 1930): 1320 kc; 5 kw-D, 1 kw-N, DA-2. P. O. Box 660. Phone 632-6155. Hilliard Co. (original owner).

Network CBS; Nebraska Hometown Group. Rep Gill-Perna.
L. L. Hilliard, pres, chief owner & mgr; Don Secord, coml mgr; Virl W. Davis, prog dir & prom mgr; Lee Hall, news dir; Harland Morrison, chief engr.

SIDNEY, Cheyenne County

KSID (June 2, 1952): 1340 kc; 1 kw-D, 250 w-N. Phone 254-5503. **KSID Radio Inc.** (original owner).

David W. Young, pres & gen mgr.

HAMILTON-LANDIS & ASSOCIATES, Inc.
NATIONWIDE MEDIA BROKERS
WASHINGTON, D. C., CHICAGO, DALLAS, SAN FRANCISCO
SELL **MORE**
RADIO & TELEVISION STATIONS
IN THE MIDWEST—NEAREST OFFICE IS—
1714 TRIBUNE TOWER, CHICAGO 11
DELAWARE 7-2754

NEBRASKA

SUPERIOR, Nuckolls County

KRFS (March 17, 1959): 1600 kc; 500 w-D. P. O. Box 501. Phone 97. Valley Broadcasting Co. (acquired station Nov. 7, 1961).

Network Keystone. Reps Hopewell; Soderlund (Omaha).

David L. Tucker, pres; gen mgr & chief engr; Robert F. Morey, asst mgr & news dir; Quinton Garrels, coml mgr; Dale L. Slusher, prog dir.

TERRYTOWN, Scottsbluff County

KEYR (June 15, 1961): 690 kc; 1 kw, DA-D. Box 282. Phone 632-4119. Western Nebraska Broadcasting Co. (acquired station June 1, 1962). Network MBS. Reps Pearson; McGuire.

Specialty programs: Spanish, ½ hr. wkly. Jack Gilbert, pres & gen mgr; Lloyd Oliver, asst mgr & prog dir; Robert Marland, stn mgr & news dir.

VALENTINE, Cherry County

KVSH (March 6, 1961): 940 kc; 5 kw-D. Marian Hotel. Phone 1580. Valentine Broadcasting Co. (original owner).

Rep Walker-Rawalt; Soderlund. E. F. Huse Jr., pres; Evans Meier, gen mgr and from mgr; Larry Russell, coml mgr; Wally Bayzn, prog dir; Harold Sobotka, news dir and chief engr.

YORK, York County

KAWL (September 1954): 1370 kc; 500 w-D. P. O. Box 531. Phone 362-4433. Prairie States Broadcasting Co. (original owner).

Network Keystone. Rep Geo. T. Hopewell. M. L. Gleason, pres & chief engr; T. L. Gleason, gen mgr & sec-treas; Glen Pfenning, coml mgr; David L. Johnson, prog dir, prom mgr & news dir.

NEVADA

*Non-commercial

CALL COLLINS

Forrest Wallace
Western Region Sales
2600 Wilshire Blvd., Suite 401
Los Angeles 57, California
Phone: Dunkirk 5-6421

John Goslin
Western Region Sales
2826 Empire Way South
Seattle 44, Washington
Phone: Parkway 5-3385

CARSON CITY, Ormsby County

KPTL (May 14, 1955): 1300 kc; 5 kw-D, 500 w-N, DA-N. P. O. Box 625. Phone Granite 2-1319. John E. Vernor (acquired station May 1, 1961).

Rep Venard, Torbet & McConnell. Specialty programs: Basque, ½ hr. wkly. John E. Vernor, comr & gen mgr; Robert R. Rigger, stn mgr & coml mgr; Christie MacMillon, prom mgr; T. D. Webster, chief engr.

ELKO, Elko County

KELK (1948): 1240 kc; 1 kw-D, 250 w-N. P. O. Box 790. Phone 260. Elko Broadcasting Co. (See "Newspaper Ownership.")

Chris H. Sheerin, pres.

ELY, White Pine County

KELY (July 8, 1950): 1230 kc; 250 w. S.H. P. O. Box 600. Phone Amherst 4-2077. White Pine Broadcasting Co. (original owner).

David I. Hansen, owner-operator.

FALLON, Churchill County

KVLV (May 9, 1957): 980 kc; 5 kw-D. West Star Rt. Box 368. Phone 423-2243. Lahontan Valley Broadcasting Co. (original owner).

Lester W. Pearce, pres, gen mgr & chief engr; Jim Shelton, sls & coml mgr; Betty Pearce, prog & women's dir; Donald E. Miller, news & farm dir.

HENDERSON, Clark County

KBBI (1954): 1400 kc; 250 w. Hotel Flamingo, Las Vegas. Phone Frontier 2-1131. 1400 Corp. (acquired station March 1959). (See Maxwell E. Richmond Stations in "Group Ownership.")

Maxwell E. Richmond, owner.

KTOO (May 1956): 1280 kc; 5 kw-D. P. O. Box 7437. Las Vegas. Phone Regent 5-1585. KTOO Broadcasting Inc. (acquired station June 11, 1961).

Rep Grant Webb. Donald S. Beck, gen mgr, coml mgr & prog dir; Bill Grey, news dir; Fred Kidd, chief engr.

KTOO-FM (Nov. 25, 1962): 95.5 mc; 17.5 kw. Antenna height—145 feet. Duplicates KTOO (above).

LAS VEGAS, Clark County

KENO (1941): 1460 kc; 1 kw DA-N. Radio Center. Phone Dudley 2-1400. Paradise Broadcasting Co. (acquired station May 1957).

Rep Jack Masla; Venard, Torbet & McConnell. Gorom B. Sherwood Jr., pres & gen mgr; Edwards R. Hopple, asst mgr; Daniel Gates, prog dir; Luther Mills news dir; David Rogers, chief engr.

KLAS (1948): 1230 kc; 250 w. P. O. Box 1510. Phone Regent 5-6633. Radio KLAS Inc. (acquired station Jan. 1, 1962). See Schafer Stations in "Group Ownership."

Network CBS. Rep McGavren. Paul C. Schafer, pres; Richard R. Fleming, vp & gen mgr; Milt Kray, sec-treas & prog dir; Fred Young, chief engr.

KLUC (1956): 1050 kc; 500 w-D. New Frontier Hotel. Meyer (Mike) Gold.

Network CBS. Reps Frank Smith; Tracy Moore. Mike Gold, owner & mgr; Tom Miller, sls mgr; Sylvia Gold, prom mgr; Vince Brascia, prog dir.

KLUC-FM: 98.5 mc (CP for 5.2 kw. Antenna height—93 feet). Same ownership as KLUC above.

KORK (June 1953): 1340 kc; 250 w. Thunderbird Hotel. Phone Dudley 2-6445. Southwestern Broadcasting Co. (acquired station July 15, 1955). See Donald W. Reynolds Stations in "Group Ownership." See also "Newspaper Ownership."

Network ABC. Rep Headley-Reed. Donald W. Reynolds, pres; Joseph W. McMurray, gen mgr & dir of sls; Les Davis, prog dir.

KORK-FM (not on air—target date unknown): 97.1 mc (CP 34 kw. Antenna height—minus 59 feet). Southern Nevada Radio & Tv Co.

KORK-TV: Tv companion of KORK-AM-FM.

KRAM (1947): 920 kc; 1 kw-D, 500 w-N, DA-N. Hotel Tropicana. Phone Overland 7-1920. Suna Broadcasting Corp. (acquired station April 6, 1960).

Rep Raymer. Leonard Blair, pres; Ted Oberfelder, vp & gen mgr; Robert Joyce, prog dir; Guy Barry, news dir; Fred Young, chief engr.

KVEG (Feb. 21, 1962): 970 kc; 500 w-D. Landmark Plaza. Phone Regent 5-8644. Las Vegas Electronics Inc. (original owner).

Rep George P. Hollingbery Co. Mike J. Pappas, gen mgr; Pete Pappas, stn mgr; Bat Henderson, prog dir; John Schinker, news dir; H. C. McKenzie, chief engr.

KRGN (FM): 101.9 mc (CP for 20 kw. Antenna height—minus 20 feet). Mrs. E. W. Cragin.

RENO, Washoe County

KBET (July 1946): 1340 kc; 1 kw-D, 250 w-N. P. O. Box 1170. Phone Fairview 2-4501. Sierra Broadcasting Co. (acquired station Oct. 20, 1953).

Network ABC; Keystone. Rep Sandeberg. Robert Stoddard, pres & gen mgr; Walter States, coml mgr; Irvin Carlsen, chief engr.

KDOT (1947): 1230 kc; 250 w. 6 W. Commercial Row. Phone Fairview 3-6156. KDOT Inc. (acquired station July 23, 1959). See Schafer Stations in "Group Ownership."

Rep Venard, Torbet & McConnell (San Francisco-Los Angeles); Dore (New York-Chicago).

Paul C. Schafer, pres; Gene Goudron, vp & gen mgr; Phillip Rose, coml mgr; Ernest McDaniel, chief engr & prog dir.

KNEV (FM) (Dec. 25, 1953): 95.5 mc; 35 kw. Antenna height—minus 690 feet. 538 S. Virginia. Phone Fairview 2-5175. Everett B. Cobb (original owner).

Specialty programs: French, 1 hr.; German, 1 hr.; Italian, 1 hr. wkly.

KOH (Oct. 25, 1928): 630 kc; 5 kw-D, 1 kw-N, DA-N. 143 Stevenson St. Phone Fairview 3-5106. TWX Reno 22. McClatchy Newspapers (acquired station April 9, 1931). See McClatchy Stations in "Group Ownership." See also "Newspaper Ownership."

Network NBC. Rep Raymer. Eleanor McClatchy, pres; Hewitt Kees, stn mgr; Wesley Craig, chief engr.

KOLO (1946): 920 kc; 1 kw, DA-N. P. O. Box 821. Phone Fairview 2-3441. Western Broadcasting Co. (acquired station 1955). See Donald W. Reynolds Stations in "Group Ownership." See also "Newspaper Ownership."

Network CBS. Rep Headley-Reed. Donald W. Reynolds, pres; Donald W. Reynolds Jr., gen mgr; Cliff Clay, coml mgr; Jack T. Angel, prog dir; Lavern Drake, prom mgr; Robert Wilson, news dir; Tom Hughes, chief engr.

KOLO-TV: Tv companion of KOLO.

KONE (Jan. 29, 1955): 1450 kc; 250 w. P. O. Box 1928. Phone Fairview 3-2133. Radio K-One Inc. (acquired station Nov. 1, 1960).

Rep Grant Webb. Leland Fuller, pres; Robert Janes, gen & coml mgr.

SPARKS, Washoe County

KBUB (Aug. 9, 1960): 1270 kc; 1 kw-D. P. O. Box 1270. Phone Elgin 5-9493. Silver Circle Broadcasting Inc. (original owner).

Edward J. Jansen, pres; Roger Brander, gen mgr; Harry Botsford, chief engr.

WINNEMUCCA, Humboldt County

KWNA (Jan. 17, 1955): 1400 kc; 250 w-SH (CP for 1 kw-D, 250 w-N, SH). P. O. Box 591. Phone Madison 3-2030. Northwest Radio & Television Corp. (original owner).

Rep Sandeberg Co. H. Frank Walters, pres; Lee Boner, gen & coml mgr; Hughie Schoff, prog dir.

NEW HAMPSHIRE

*Non-commercial

BERLIN, Coos County

WBRL: 1400 kc; 250 w. Good Radio Inc. **WMOU** (Oct. 11, 1946): 1230 kc; 250 w (CP for 1 kw-D, 250 w-N). 27 Green Square. Phone 1797. Berlin Broadcasting Co. (acquired station April 15, 1960).

Reps Spot Time Sales (N.Y.); Eckels & Co. (New England).

Specialty programs: French, 3 hrs. wkly. John Bowman, pres & gen mgr; Robert T. Dale, coml mgr; Ian Archer, prog dir; Curtis Stein, news dir; Herschel M. Howe, chief engr.

WMOU-FM (October 1952): 103.7 mc; 10 kw. Antenna height—160 feet. Duplicates WMOU (above).

CALL COLLINS

Lin Leggett

Eastern Region Sales

Time & Life Building

1271 Avenue of the Americas

New York 20, New York

Phone: Judson 6-5678

CLAREMONT, Sullivan County

WTSV (1948): 1230 kc; 1 kw-D, 250 w-N. 221 Washington St. Phone 543-3062. Radio Claremont Inc. (acquired station March 25, 1959). See Knight Quality Stations in "Group Ownership."

Network Yankee.

Specialty programs: French, 2 hrs; Polish, 1 hr.; both wkly.

Norman Knight, pres; Harold Segal, mgng dir; George R. Bonneau, gen mgr; Walter Clancy, opns mgr; Harold Katz, chief engr.

WTSV-FM (1948): 106.1 mc; 3.4 kw. Antenna height—1000 feet. Duplicates WTSV (above).

CONCORD, Merrimack County

WKXL (1946): 1450 kc; 1 kw-D, 250 w-N. 37 Redington Rd. Phone 225-5521. Capitol Broadcasting Corp. (acquired station April 1, 1957).

Network Keystone, Yankee. Rep Walker-Rawalt.

Frank B. Estes, pres & gen mgr; Edson I. Gray, asst mgr; Donald F. Hulbert, prog dir; Bob Lauze, news dir; Frank Pingree, chief engr.

CONWAY, Carroll County

WBNC (Dec. 21, 1955): 1050 kc; 1 kw-D. E. Main St. Phone Hickory 7-5988. North Country Radio Inc. (acquired station March 23, 1959). Rep Walker-Rawalt.

Lawrence Sherman, gen mgr; Joan Sherman, coml mgr.

DOVER, Strafford County

WTSN (1956): 1270 kc; 5 kw, DA-2, 155 Front St., Manchester, N.H. Phone National 4-4077. WTSN Inc. (original owner). (See Good Neighbor Stations in "Group Ownership.")

Rep Radio-Tv Representatives.

W. F. Rust Jr., pres & treas; Ralph Gottlieb, vp & gen mgr; Edward X. Callahan, stn mgr.

HANOVER, Grafton County

WDCR (March 4, 1958): 1340 kc; 1 kw-D, 250 w-N. P. O. Box 1032. Phone Hanover 1070. Dartmouth College (original owner).

Rep Ivy Network.

George T. Mascott Jr., gen mgr; H. Deane, coml mgr; James W. Varnum, prog dir; J. Philip Smith, admin. dir; Geoff Murphy, news dir; Donald Steen, chief engr.

WTSL (1949): 1400 kc; 1 kw-D, 250 w-N. P. O. Box 1031. Phone 643-2200-1. Radio Hanover Inc. (acquired station April 11, 1959). See Knight Quality Stations in "Group Ownership."

Rep Knight Sales Inc.

Norman Knight, pres; Howard L. Chase, gen mgr; Harold H. Segal, mgng dir.

KEENE, Cheshire County

WKBK (June 1959): 1220 kc; 1 kw-D. 39 Vernon St. Phone Elmwood 2-6113. Monadnock Broadcasting Corp. (acquired station May 17, 1962).

Reps Radio TV Representatives; Eckels & Co. Albert L. Auclair, pres; Talbot Hood, stn mgr; David Shurtleff, coml mgr; Herbert Howard, prog dir; Paul Gowell, chief engr.

WKNE (June 2, 1927): 1290 kc; 5 kw, DA-1. 17 Dunbar St. Phone Elmwood 2-9230. WKNE Corp. (acquired station May 1946). See Highland Stations in "Group Ownership."

Network CBS; Yankee. Reps Meeker; New England Spot Sales Inc.

Joseph K. Close, pres; Edward D. Somes, gen mgr; Howard E. Wheelock, coml mgr; George W. Stevens, prog dir; Frank Finning, news dir; Ernest F. Batchelder Jr., chief engr.

.....: 103.7 mc (CP for 18.5 kw. Antenna height—550 feet). WKNE Corp.

LACONIA, Belknap County

WEMJ (April 9, 1961): 1490 kc; 1 kw-D, 250 w-N. Laconia National Bank Bldg. Phone Lakeside 4-2262. New Hampshire Broadcasting Co. (original owner).

Network CBS.

Rep Walker-Rawalt.

George H. Jaspert 3rd, pres; Irving W. Kaizer, gen mgr & coml mgr; Don Davenport, prog dir, prom mgr & news dir; Donald Lefebvre, chief engr.

WLNH (Aug. 22, 1922): 1350 kc; 5 kw-D. 653 Main St. Phone Lakeside 4-1323. WLNH Inc. (acquired station April 1, 1962). See Richard Field Lewis Jr. stations in "Group Ownership."

Network ABC. Reps Spot Time Sales; Foster & Creed (Boston).

Marion Park Lewis, pres & treas; Kimberly Johnson, exec vp, gen mgr & coml mgr; James Westhall, prog, news & sports dir; Henry Gowing, chief engr.

LITTLETON, Grafton County

WLTN (not on air; target date unknown): 1400 kc; 250 w. Berlin Broadcasting Co.

MANCHESTER, Hillsboro County

WFEA (March 8, 1932): 1370 kc; 5 kw, DA-1. P. O. Box 149. Phone National 5-5491. WFEA Broadcasting Corp. (acquired station March 15, 1959).

Network MBS; Indi. Reps Jack Masla; William Creed Co.

William F. Malo Jr., pres & gen mgr; James Keough, coml mgr; Jimmy Camilli, prog dir; William Beatty, prom mgr; Dennis Clow, news dir; Reginald Scow, chief engr.

WGIR (October 1941): 610 kc; 5 kw-D, 1 kw-N, DA-2. P. O. Box 487. Phone National 5-6915. Knight Radio Inc. See Knight Quality Stations in "Group Ownership."

Network NBC. Rep Kettell-Carter (Boston).

Harold H. Segal, mgr.

... (FM) (not on air; target date unknown): 101.1 mc; 5 kw. Antenna height—920 feet. Knight Radio Inc.

WKBR (1946): 1250 kc; 5 kw, DA-2. 155 Front St. Phone National 4-4075. Granite State Broadcasting Co. (original owner). See Good Neighbor Stations in "Group Ownership."

Rep Radio-Tv Representatives.

W. F. Rust Jr., pres & treas; Ralph Gottlieb, vp & gen mgr; James McCann, coml mgr; William Morrissey, prog dir; Ernie Crowley, news dir; Royston Phillips, chief engr.

WKBR-FM (1948): 95.7 mc; 3.6 kw. Antenna height—940 feet. Duplicates WKBR (above).

MT. WASHINGTON, Coos County

WMTW-FM (July 9, 1958): 94.9 mc; 48 kw. Antenna height—3820 feet. 615 Congress St., Portland, Maine. Phone Spruce 3-5664 (Portland); Wyman 8-4311 (Poland Spring). TWX P0-95. Mt. Washington Tv Inc. (original owner).

Network CRB. Rep Fine Music Hi-Fi Bcstrs.

John W. Guider, pres & gen mgr; John M.

McGorrill, fm mgr; Arthur Owens, prog dir; Parker Vincent, chief engr.

WMTW-TV: Tv companion of WMTW-FM.

NASHUA, Hillsborough County

WOTW (September 1947): 900 kc; 1 kw-D. Lund Rd. Phone 882-2781. Eastminster Broadcasting Corp. (acquired station Jan. 1, 1962). Rep Avery-Knodel.

Specialty programs: French, 2 hrs. wkly.

Roger H. Strawbridge, pres & gen mgr; William N. McKeen, coml mgr; Richard Corbin, prog dir & prom mgr; Chris Nikitas, news dir; Jack L'Ecuyer, chief engr.

WOTW-FM (September 1947): 106.3 mc; 1 kw. Antenna height—195 feet. Duplicates WOTW 30% (approx.). Same address and licensee as WOTW (above).

WSMN (March 9, 1958): 1590 kc; 5 kw, DA-1. P. O. Box 386. Phone Tuxedo 2-1590. 1590 Broadcasting Corp. (acquired station April 23, 1958).

Network ABC; Keystone. Reps Breen & Ward (N.Y.); Nona Kirby (Boston).

Specialty programs: French, 3 hrs wkly.

Gerald Q. Nash, pres; D. A. Rock, gen & coml mgr; Frank Teas, prog dir & prom mgr; Ed Lecius, news dir; Donald Ayers, chief engr.

NEWPORT, Sullivan County

WCNL (Aug. 11, 1960): 1010 kc; 250 w-D. P. O. Box 389. Phone 101. Carlson Enterprises Inc. (original owner).

Network Keystone. Rep Donald Cooke.

W. Richard Carlson, gen mgr; J. Gordon Keyworth, coml mgr & chief engr; Nora B. Carlson, prog dir; Archie Mountain, prom mgr; Roger Strong, news dir.

PORTSMOUTH, Rockingham County

WBBX (Dec. 5, 1960): 1380 kc; 1 kw, DA-N. 1555 Islington St. Phone Geneva 6-1380. Seacoast Broadcasting Corp. (original owner).

Rep Nona Kirby.

William A. Gildersleeve, gen mgr; Charles F. Halle, stn mgr; Bob Norton, news dir; Jack L'Ecuyer, continuity & music dir; Bob Tiffany, chief engr.

WHEB (1932): 750 kc; 1 kw, L-WSB. Lafayette Rd. Geneva 6-7300. Knight Broadcasting of New Hampshire Inc. (acquired station Jan. 22, 1959). See Knight Quality Stations in "Group Ownership."

Rep Gill-Perna.

Norman Knight, pres; Harold H. Segal, gen mgr; Ray Dunphy, prog dir; Evelyn Woolston, prom mgr; Doug Woodard, news dir; Tony Vaccaw, chief engr.

ROCHESTER, Strafford County

WWNH (1947): 930 kc; 5 kw-D. Rochester Hill. Phone Rochester 332-0930. Portsmouth—Geneva 6-0702. Strafford Broadcasting Corp.

Rep National Time Sales; Foster & Creed.

Specialty programs: French, ½ hr. wkly.

Albin J. K. Malin, pres & gen mgr; Margaret Tornrose, coml mgr; Robert J. Connelly, prog dir; Cliff Luce, news dir; F. Roger Butterfield, chief engr.

HAMILTON-LANDIS

& ASSOCIATES, Inc.

NATIONWIDE MEDIA BROKERS
WASHINGTON, D. C., CHICAGO, DALLAS,
SAN FRANCISCO

SELL **MORE**

RADIO & TELEVISION STATIONS
IN THE EAST—NEAREST OFFICE IS—
1737 DeSALES ST., N.W., WASHINGTON
EXECUTIVE 3-3456

NEW HAMPSHIRE

NEW JERSEY

*Non-commercial

CALL COLLINS



Lin Leggett
Eastern Region Sales
Time & Life Building
1271 Avenue of the Americas
New York 20, New York
Phone: Judson 6-5678

NEW JERSEY

ASBURY PARK, Monmouth County

WHTG: (See Eatontown).

WJLK (1926): 1310 kc; 250 w. Press Plaza. Phone Prospect 4-7000. Asbury Park Press (acquired station April 1, 1950). See "Newspaper Ownership."

Wayne D. McMurray, pres; Everett Rudloff, gen mgr; Margaret S. Curtis, coml mgr; Charles F. Hill, prog dir; Andrew Gasparich, news dir; Frank Huber, chief engr.

WJLK-FM (Nov. 20, 1947): 94.3 mc; 1 kw. Antenna height—250 feet. Duplicates WJLK (above).

ATLANTIC CITY, Atlantic County

WFGP (1940): 1450 kc; 250 w (CP 1 kw-D, 250 w-N). Steel Pier, Phone 345-2188. Eastern Broadcasting Co. (acquired station Jan. 16, 1961). Network CBS. Rep Howard.

Dienel Diener, pres; John Struckell, gen mgr; Bill Rosenfelt, coml mgr; Ed Davis, prog dir; Len Antell, news dir; Albert Roche, chief engr.

WJLK

The Radio Voice
of

The Asbury Park Press,

features vital community programming that attracts and holds more listeners than any other radio station heard on the North Jersey shore.

Day and night our air is jam-packed with half-hourly newscasts, and important news bulletins, produced by a special radio news staff; plus bright and interesting information about shore events and personalities; plus intelligently presented middle-of-the-road music that keeps people tuned to WJLK hour after hour.

Latest Nielsen Report* shows

WJLK

The Radio Voice of
The Asbury Park Press
ASBURY PARK, N. J.

"Gives You Most on
The Jersey Coast"

1310 AM and 94.3 FM

*Copy on Request

WFGP-FM: 96.9 mc (CP for 5.6 kw. Antenna height—140 feet). Same licensee as WFGP above.

WLDB (April 8, 1955): 1490 kc; 250 w (CP for 1 kw-D, 250 w-N). P. O. Box 898. Phone 344-6573. Atlantic City Broadcasting Co. original owner).

Network ABC, MBS.

Leroy Bremmer, pres, gen mgr, prog dir & chief engr; Dorothy Bremmer, coml mgr.

WMID (May 30, 1947): 1340 kc; 1 kw-D, 250 w-N. P. O. Box 1137. Phone 344-1340. TWX 477. Mid-Atlantic Broadcasting Co.

Network ABC. Reprs Weed; Robert S. Dome (Phila.).

David H. Freedman, pres.

WOSJ-FM (June 14, 1961): 103.7 mc; 2.6 kw. Antenna height—135 feet. Phone Milton 1-1400. South Jersey Radio Inc.

Howard L. Green, exec vp; Fred Haggerty, coml mgr; Gene Hart, prog dir.

WRNJ (FM) (April 1961): 95.1 mc; 3.3 kw. Antenna height—300 feet. Ritz Carlton Hotel. Phone 345-3211. WRNJ Assoc. Inc.

Edward R. Newman, pres, gen & coml mgr; Robert Smith, prog dir; Douglas McCray, prom mgr; Ralph Vogel, news dir; Andrew Venuti, chief engr; Shirley Komins, cont dir.

BRIDGETON, Cumberland County

WSNJ (August 1937): 1240 kc; 250 w. (CP 1 kw-D, 250 w-N). Phone Glenview 1-2930. Eastern States Broadcasting Corp. (original owner). Network MBS.

Rep Clark.

Russell S. Henderson, pres; Paul Alger, exec vp, gen mgr & coml mgr; Joe McCulley, prog dir; Jack Chamberlin, chief engr.

WSNJ-FM (1946): 107.7 mc; 15 kw. Antenna height—480 feet. Same licensee & staff as WSNJ (above).

Network QXR.

CAMDEN, Camden County

WCAM (September 1926): 1310 kc; 250 w. City Hall. Phone Emerson 5-5600. City of Camden (original owner).

Rep Broadcast Time Sales.

Specialty programs: German, 2 hrs.; Italian, 2 hrs.; Negro, 25 hrs.; Polish, 1 hr.; Spanish, 13 hrs., all wkly.

Alfred R. Pierce, mayor; Nelson D. Hibbs, gen mgr; Jos. Scardilli, coml mgr; Samuel Scott, prog dir; Emmett Marra, prom mgr; Lou Eliot, news dir; John Zander, chief engr.

WKDN (Nov. 1, 1948): 800 kc; 1 kw-D. 275 Mt. Ephraim Ave., zone 4. Phone Emerson 5-7200. South Jersey Broadcasting Co. (original owner).

Specialty programs: German, ½ hr; Polish, ½ hr.

Ranulf Compton, pres; Gordon Giffen, vp & gen mgr; David Moss, coml mgr; Willard Camperson, prom mgr; Antonio Riccio, chief engr.

WKDN-FM (Dec. 31, 1959): 106.9 mc; 18 kw. Antenna height—340 feet. Duplicates WKDN (above) during daytim, programs independently at night.

DOVER, Morris County

WDHA-FM (Feb. 22, 1961): 105.5 mc; 0.675 kw. Antenna height—215 feet. (CP for 0.320 kw, horizontal & vertical. Antenna height—420 feet). Stereocast by multiplex. Route 10, Dover, New Jersey. Phone Foxcroft 6-3424 & Oakwood 7-3423. Drexel Hill Assoc. (original owner).

Reprs Hi-Fi Fine Music Broadcasters Inc.; Fm Affiliates.

Peter L. Arnow, pres; D. Ridgely Bolgiano, gen & sis mgr; Saul Kay, coml mgr; Walter Blazer, prog dir; Carl Capolon, traf dir; Philip Van Horn Gerdine III, vp; David Quinlan, chief engr; Greta MacDonald, women's dir.

WRAN (not on air; granted Dec. 23, 1958): 1510 kc; 1 kw, DA-1. Lion Broadcasting Co.

EAST ORANGE, Essex County

*WFMU (FM) (1958): 91.1 mc; 0.01 kw. Phone Orange 2-5316. Upsala College (original owner).

Charles G. Lundgren, dir of radio activities; Lewis V. Parrish, consulting engr.

EATONTOWN, Monmouth County

WHTG (Nov. 1, 1957): 1410 kc; 500 w-D. Route 1, Asbury Park. Phone Kellogg 1-1410. Harold M. Gade (original owner).

Rep Grant Webb.

Harold M. Gade, owner & gen mgr; Theo Gade, stn mgr; Gustave Litch, coml mgr; Leon Contente, prog dir; Phyllis Lang, prom mgr; Sylvia Gabriel, women's dir; Oscar Lichten, farm dir; Arthur Gottesman, sports dir; Leonard Lisan, news dir; Martin Goffe, chief engr.

WHTG-FM (Oct. 11, 1961): 105.5 mc; 1 kw horizontal & vertical. Antenna height—210 feet. Duplicates WHTG daytime. Same licensee and address as WHTG (above).

HACKETTSTOWN, Warren County

*WNTI (FM) (Dec. 3, 1958): 91.9 mc; 4.8 kw. Antenna height—510 feet. Centenary College for Women. Phone Garden 5-3951. Centenary College for Women (original owner).

Dr. Edward W. Seay, pres; Stefan George, gen mgr; Miss Elizabeth Shimer, prog dir; Stefan G. Straka, chief engr.

HAMMONTON, Atlantic County

WNJH (May 11, 1961): 1580 kc; 250 w-D. 115 Vine St. Phone Logan 1-1900. Hammonton Broadcasting Co. (original owner).

Louis N. Seltzer & William S. Halpern, co-owners; George R. Hill, coml mgr; Jay B. Welsh, news dir; William Shoop, chief engr.

LONG BRANCH, Monmouth County

WRLB (FM) (June 1, 1960): 107.1 mc; 1 kw. Antenna height—120 feet. (CP 1 kw. Antenna height—215 feet). 156 Broadway. Phone Capital 2-1071. Long Branch Broadcasting Co. (original owner).

Dr. John J. Gesualdi, pres; Joseph P. Tomaino, gen mgr & prog dir; Adamant Brown, chief engr.

MILLVILLE, Cumberland County

WMVB (1953): 1440 kc; 1 kw-D, DA-D. P. O. Box 267. Phone Taylor 5-2600. TWX RA 1000. Union Lake Broadcasters Inc. (acquired station Jan. 6, 1958).

Fred M. Wood, pres; Dorothy H. Carlson, gen mgr; James Hurley, news dir; George Dodds, chief engr.

WMVB-FM (Feb. 20, 1962): 97.3 mc; 5.2 kw. Antenna height—195 feet. Duplicates WMVB daytime.

MORRISTOWN, Morris County

WMTR (Dec. 12, 1948): 1250 kc; 5 kw DA-D. P. O. Box 345. Phone Jefferson 8-1250. Morristown Broadcasting Corp. (original owner).

Henry J. Behre, coml mgr; Bob Vesel, prog dir; Nick DeRienzo, news dir.

NEWARK, Essex County

*WBGO (FM) (Feb. 7, 1948): 88.3 mc; 20 kw. Antenna height—220 feet. Central H. S. Bldg., zone 2. Newark Board of Education.

Marie C. Scanlon, supvr of radio & television.

WHBI (FM): 105.9 mc (CP for 2.55 kw, horizontal, 2.55 kw, vertical). Antenna height—390 feet. Cosmopolitan Broadcasting Corp.

WJRZ (March 19, 1962): 970 kc; 5 kw-D, 1 kw-N. 32 Green St., Newark 1, & 580 5th Ave., N. Y. Phone Market 4-5300 (N.J.); Circle 5-7490 (N.Y.). Bergen Broadcasting Corp. (acquired station March 19, 1962). See Communications Industries Stations in "Group Ownership."

Reprs Adam Young; Howard Rothenberg (N.Y. & Phila.).

Lazar Emanuel, pres; Paul Smullen, exec vp;

Sy Levy, asst to pres & gen mgr; Frank Breslin, coml mgr; Sid Sirulnick, prog dir; Hal Gold, prom mgr; Dick Jennings, news dir; Abe Jacobowitz, vp & chief engr.

WJRZ-FM (March 19, 1962): 94.7 mc; 13.5 kw. Antenna height—540 feet. Bergen F.M. Inc. Duplicates WJRZ (above).

WNJR (1947): 1430 kc; 5 kw, DA-N. P. O. Box 1258. Phone Worth 4-3445 (N.Y.); Murdoch 8-3665 (N.J.). Continental Broadcasting Inc. (acquired station November 1953). See Rollins Stations in "Group Ownership."

Rep Continental Broadcasting.
Specialty programs: Negro, 100%.
O. Wayne Rollins, pres; Leonard Mirelson, gen mgr; Bob Leonard, prog dir; Vic Takach, chief engr.

WVNI (1947): 620 kc; 5 kw, DA-2. 1225 Raymond Blvd., zone 2. Phone Mitchell 3-7600. Newark Broadcasting Corp. (original owner). See "Newspaper Ownership."

Rep Broadcast Time Sales.
Ivon B. Newman, gen mgr.

WVNI-FM: 100.3 mc; 20 kw. Antenna height—330 feet. Same licensee and address as WVNI (above).

NEW BRUNSWICK, Middlesex County
WCTC (Dec. 12, 1946): 1450 kc; 250 w. (CP 1 kw-D; 250 w-N). 385 George St. Phone Charter 7-1450. Raritan Valley Broadcasting Co. (acquired station May 1, 1957).

Joseph L. Rosenmiller Jr., pres & gen mgr; Anthony V. Marano, asst gen mgr.

WCTC-FM (1947): 98.3 mc; 1 kw. Antenna height—110 feet. Same ownership, address and programming as WCTC (above).

NEWTON, Sussex County
WNNJ (Dec. 15, 1953): 1360 kc; 1 kw-D. P. O. Box 40. Phone Dupont 3-3400. Sussex County Broadcasters Inc. (original owner).

Simpson Wolfe, Robert Mensel, co-owners; Ronald L. Hickman, gen mgr & coml mgr; John Bennett, prog dir; Harry Mitchell, news dir; Larry Tighe, chief engr.

WNNJ-FM (Oct. 15, 1962): 103.7 mc; 2.85 kw. Antenna height—140 feet. Duplicates WNNJ above 75% (approx.).

OCEAN CITY-SOMERS PT., Cape May County
... (not on air; target date unknown): 1520 kc; 1 kw-D, DA. Bi-States Broadcasters.

PATERSON, Passaic County
WPAT (1941): 930 kc; 5 kw, DA-2. 12 W. 40th St., New York 18. Phone Murray Hill 8-9300. Capital Cities Broadcasting Corp. (acquired station October 1961). See Capital Cities Stations in "Group Ownership."

Rep H-R Representatives Inc.
Frank M. Smith, pres; Daniel P. Weinig, vp & gen mgr; Buxton L. Johnson, sls mgr; Joseph B. Somerset, dir prog opns; John Burt, publ & prom dir; David Gordon, music dir; Paul DiSavino, engr supvr.

WPAT-FM (March 1957): 93.1 mc; 4.4 kw. Antenna height—870 feet. Duplicates WPAT (above). Stereocast by multiplex.

PLAINFIELD, Union County
WERA (Sept. 16, 1961): 1590 kc; 500 w-D, DA. 200 W. 7th St. Phone Plainfield 5-1590. Tri-County Broadcasting Corp. (original owner).

Henry J. Behre Jr., pres & gen mgr; Phil Reilly, coml mgr; Joe Reilly, prog dir; Pat Parson, news dir; Bob Balfour, chief engr.

PLEASANTVILLE, Atlantic County
WOND (July 1950): 1400 kc; 1 kw-D, 250 w-N. P. O. Box 352. Phone Milton 1-1400. South Jersey Radio Inc. (acquired station July 15, 1955). See "Newspaper Ownership."

Reps Jack Masla & Co. (N.Y.); Mort Lowenstein (Phila.).

Howard L. Green, exec vp & gen mgr; Fred Haggerty, stn mgr; Larry Carle, coml mgr; Chuck Conway, prog & news dir; Robert Richter, prom mgr; Milton C. Thurlow, chief engr.

PRINCETON, Mercer County
WHWH: 1350 kc (CP for 5 kw, DA-2). 295 Mercer Rd. Phone Walnut 4-3600. Nassau Broadcasting Co. (original owner).

Herbert W. Hobler, pres; gen mgr & coml mgr.

WPRB (FM) (November 1947): 103.5 mc; 17 kw. Antenna height—190 feet. (CP 103.3 mc) P. O. Box 342. Phone Walnut 1-2131. Princeton Broadcasting Service (original owner).

Network Ivy.
Robert B. Medina, chmn & gen mgr; Robert A. Posner, bus mgr; Michael E. Bortman, prog dir; Bartlett H. McGuire, news dir; Rene M. Doubler, tech dir; Hurst K. Groves, chief engr.

RED BANK, Monmouth County
WFHA-FM (May 29, 1960): 106.3 mc; 1 kw. Antenna height—105 feet. 7 Broad St. Frank H. Accorsi (original owner).

Specialty programs: Italian, ½ hr. wkly.
Frank H. Accorsi, gen mgr & prog dir; Frank Hamilton, coml mgr; C. T. Gabriele, prom mgr; A. R. Vincent, chief engr.

SOUTH ORANGE, Essex County
***WSOU** (FM) (April 14, 1948): 89.5 mc; 2 kw. Antenna height—370 feet. P. O. Box 311. Phone South Orange 2-9000. Seton Hall College (original owner).

Specialty programs: French, 1 hr.; Italian, ½ hr. wkly.

Rt. Rev. Msgr. John J. Dougherty, pres; Al Paul Klose, chmn, radio-tv; Rev. James Pindar, stn dir; Lloyd McBride, prog dir; Louis H. Belden, news dir; Thomas N. Parnham, chief engr.

TRENTON, Mercer County
WAAT (1923): 1300 kc; 250 w-D. 51 W. State St. Phone Export 2-5125. Delaware Valley Broadcasting Co. (acquired station May 26, 1959).

Rep Jack Masla; O'Brien (Philadelphia).
Edward Cossman, pres; Kal Pruslin, vp & treas; Ray McFadden, gen & coml mgr.

WBUD (Jan. 20, 1947): 1260 kc; 5 kw-D, 1 kw-N, DA-2. P. O. Box 158. Phone Tuxedo 2-7191. WBUD Inc. (original owner).

Rep Dome (Pa., Md., Va.).
R. M. Hardin, pres; Cliff Gardiner, coml mgr; Phil Roberts, news dir; Howard Williams, chief engr.

WBUD-FM (Aug. 10, 1962): 101.5 mc (CP for 20 kw. Antenna height—130 feet. Programs independently from WBUD (above). Stereocast by multiplex.

WTOA (FM) (January 1949): 97.5 mc; 14.5 kw. Antenna height—275 feet. 558 Ingham Ave. Phone Lyric 9-2561. Trenton Times Corp. (original owner). See "Newspaper Ownership."

James Kerney Kuser, gen mgr; Phil Stout, prog dir; Don Williams, news dir; Paul Freeman, chief engr.

WTTM (April 2, 1942): 920 kc; 1 kw, DA-1. P. O. Box 2079. Phone Owen 5-8515. Peoples Broadcasting Corp. (acquired station 1952). See Peoples Broadcasting Stations in "Group Ownership."

Network MBS. Rep Hollingbery.
Specialty programs: Italian, ¼ hr.; Polish, ½ hr.; Hungarian, ½ hr.; Puerto Rican, ¼ hr. wkly.

Murray D. Lincoln, pres, Nationwide Insurance Co.; Herbert E. Evans, pres, Peoples Broadcasting Corp.; Glenn C. Jackson, WTTM resident vp & gen mgr; Harry W. Barnam, gen sales mgr; G. Thomson Durand, prog dir; Katherine M. Weber, prom mgr; Lou Wagner, news dir; Chester Sunderland, chief engr; Patricia Singer, bus mgr.

WTTM-FM: 94.5 mc (CP for 20 kw). Antenna height—240 feet. Same ownership as WTTM (above).



VINELAND, Cumberland County
WDVL (Aug. 17, 1955): 1270 kc; 500 w-D, DA-D. R.F.D. 1. Phone Oxford 1-7550. Delsea Broadcasters (original owner).

Specialty programs: Italian, 1 hr; Yiddish, 1 hr. wkly.

Mort Hendrickson, gen & coml mgr; Henri Morey, prog dir; Vivian E. Hendrickson, prom mgr; Earle Godfrey, chief engr.

WVWB (October 1946): 1360 kc; 1 kw, DA-N. S. Delsea Drive. Phone Oxford 2-6500. Community Broadcasting Service Inc. (original owner).

Rep Gill-Perna; Morton Lowenstein.
Specialty programs: Spanish, 3 hrs. wkly.

Joseph M. Bullock, pres; Robert C. Crager, gen mgr; John F. Serra, coml mgr; Robert Coucill, prog & news dir; Kenneth Parks, chief engr.

WASHINGTON, Warren County
WCRV (July 1956): 1580 kc; 500 w-D. 3 Belvidere Ave. Phone 689-2060. Warren Broadcasting Corp. (acquired station Sept. 1, 1957).

George S. Croy, gen mgr; Ron Drescher, coml mgr; Floyd Henderson, prog dir; Phil Painter, news dir; Peter LaChance, chief engr.

WILDWOOD, Cape May County
WCMC (Nov. 25, 1951): 1230 kc; 100 w (CP 250 w). 3010 New Jersey Ave. Phone 522-7751. Francis J. Matrangola (original owner).

Francis J. Matrangola, gen mgr; Margaret Murphy, coml mgr; William Wotring, prog dir; Carlton Owen, chief engr.

WCMC-FM (Dec. 17, 1959): 100.7 mc; 3.5 kw. Antenna height—98 feet. Duplicates WCMC (above).



ZAREPHATH, Somerset County
WAWZ (March 15, 1931): 1380 kc; 5 kw, DA-2, S-WBNX. Phone Elliot 6-0102. Pillar of Fire.

WAWZ-FM (Aug. 22, 1954): 99.1 mc; 20 kw. Antenna height—175 feet. Duplicates WAWZ (above).

HAMILTON-LANDIS & ASSOCIATES, Inc.
NATIONWIDE MEDIA BROKERS
WASHINGTON, D. C. CHICAGO, DALLAS, SAN FRANCISCO
SELL **MORE**
RADIO & TELEVISION STATIONS
IN THE EAST—NEAREST OFFICE IS—
1737 DeSALES ST., N.W., WASHINGTON
EXECUTIVE 3-3456

NEW JERSEY

NEW MEXICO

*Non-commercial

CALL COLLINS



Blair Dobbins
Box 222, Route 3
Boulder, Colorado
Phone: Hillcrest 2-6163

NEW MEXICO

ALAMOGORDO, Otero County

KALG (June 28, 1950): 1230 kc; 250 w. P. O. Box 268. Phone Hemlock 7-1505. William Wayne Phelps (original owner).
Network MBS; Keystone.
W. Wayne Phelps, gen mgr & coml mgr; Terry Clark, news dir; Ed Sullivan, chief engr.

KRAC (June 10, 1957): 1270 kc; 1 kw-D. P. O. Box 618. Phone Hemlock 7-4440. George O. Cory (acquired station Nov. 1, 1960). See Colorado Network in "Group Ownership."
George Cory, pres; Bob Hoffman, gen mgr; James Joyner, prog dir; Donald Martin, news dir; Leroy Stewart, chief engr.

ALBUQUERQUE, Bernalillo County

KABQ (1947): 1350 kc; 5 kw-D, 500 w-N, DA-N. P. O. Box 1388. Phone Chapel 3-1744. Sandia Broadcasting Corp. (acquired station June 6, 1959).
Rep National Time Sales; Harlan G. Oakes.
Specialty programs: Spanish, 100%.
Oscar I. Dodek, pres; Maxwell Marvin, exec vp; Milton Ledet, gen & coml mgr; Jose Gallegos, prog dir; Juan Aguilar, news dir; Michael Lucero, chief engr.

***KANW (FM)** (1950): 89.1 mc; 0.35 kw. Antenna height—minus 55 feet. 221 W. Lead Ave. Albuquerque Board of Education.

KARA (Dec. 1, 1959): 1310 kc; 1 kw-D. 4011 Menaul Blvd., N.E. Phone Amherst 8-4371. KARA Inc. (original owner).
Network Keystone. Rep Broadcast Time Sales. Rep Broadcast Time Sales.
Walter J. Stiles, pres & gen mgr; Buz Hudgins, coml mgr; Johnny Dollar, prog dir; Bill Godfrey, prom mgr; Bill Wyloer, news dir; Rich Bachand, chief engr.

KPAT (FM) (Nov. 1, 1962): 99.5 mc; (CP 3.4 kw. Antenna height—minus 150 feet). Duplicates KARA above 50% (approx.). Same licensee and address as KARA (above). Stereocast by multiplex.

KDEF (September 1953): 1150 kc; 1 kw-D, 500 w-N. 506 Second St., NW. Phone Chapel 3-7813. White Oaks Broadcasting Co.
Network ABC; Intermountain. Rep Meeker.

KDEF-FM (June 25, 1961): 93.1 mc; 1.6 kw. Antenna height—minus 150 feet. Duplicates KDEF above 90% (approx.).

KGGM (October 1928): 610 kc; 5 kw, DA-N. P. O. Box 1294. Phone Chapel 3-2285. TWX AQ 88-U. New Mexico Broadcasting Co. (original owner).
Network CBS. Rep Advertising Time Sales.
A. R. Hebenstreit, pres & gen mgr; Vergie Abeyta, natl sls mgr; Ben Caine, coml mgr; Robert Van Driel, prog dir; Jim Laramore, prom mgr; Joe Coggeshall, news dir; Leonard F. Dodds, chief engr.

KGGM-TV: Tv companion of KGGM.

KHFM (FM) (November 1954): 96.3 mc; 3.3

kw. Antenna height—minus 20 feet. Stereocast by multiplex. 5900 Domingo Rd., N.E. Phone Alpine 6-9001. CHE Broadcasting Co. (original owner).

Rep Western Fm Broadcasting.
Specialty programs: French, ½ hr. wkly.
William Weinrod, pres & gen mgr; Edwin P. Clark, sec & coml mgr; Alfred Koerner, treas & prom mgr; William S. Orr, chief engr; Arlen Asher, stn mgr.

KLOS (May 14, 1956): 1450 kc; 250 w. 106 Richmond S.E. Phone Alpine 6-9866. B & M Broadcasters Inc. (original owner).

KMNF: 1520 kc (CP for 500 w-D). KMF Broadcasters.

KOB (April 5, 1922): 770 kc; 50 kw-D, 25 kw-N. P. O. Box 1351. Phone Chapel 3-4411. TWX AQ95. Hubbard Broadcasting Inc. (acquired station May 10, 1957). See Gold Seal Stations in "Group Ownership."

Network NBC. Rep Petry.
Stanley E. Hubbard, pres; George S. Johnson, gen mgr; Robert C. Pettingell, coml mgr; Michael Dillon, prog dir; Paul Bain, prom mgr; Tom Doyle, news dir; Cecil Herrill, farm dir; Mary McDonald, woman's dir.
KOB-TV: Tv companion of KOB.

KQEO (1946): 920 kc; 1 kw-D, 500 w-N, DA-N. 2000 Indian School Rd. N.W. Phone Chapel 7-8848. Swanco Broadcasting Inc. See Swanco Stations in "Group Ownership."

KRZY (June 1956): 1580 kc; 1 kw-D. P. O. Box 122. Phone Diamond 4-2394. KHAM, Inc. (acquired station Sept. 16, 1957). See Burroughs-Randolph Stations in "Group Ownership."
Network ABC, MBS, Keystone.
J. W. Hedges, pres; J. L. Andy Anderson, gen mgr; James O. McCaffrey, coml mgr; Margaret Martindale, prog dir; William Winter, prom mgr; Paul Gardner, news dir; Jack Hughes, chief engr.

KVOD (1959): 730 kc; 1 kw, DA-D. 131 Adams N.E. Phone 268-4395. Colorado Radio Corp.
Rep Gill-Perna.
Bill Edwards, stn mgr.

ARTESIA, Eddy County

KSVP (Nov. 14, 1946): 990 kc; 1 kw-D, 250 w-N. P. O. Box 38. Phone Sherwood 6-2751. Artesia Broadcasting Inc. (acquired station 1948).
Network MBS.
Specialty programs: Spanish, 3 hrs. wkly.
Martin Yates III, pres; Bob Hess, gen mgr & prog dir; Joe Little, coml mgr; Ann Wise, news dir; L. O. Wilcox, chief engr.

AZTEC, San Juan County

KNDE (Sept. 4, 1959): 1340 kc; 250 w. (CP 1 kw-D, 250 w-N). P. O. Box J. Phone Federal 4-6174. I. E. Shahan (original owner).
I. E. Shahan, pres; W. W. Barbour, gen mgr; Dave Hill, coml mgr; Dale Hansen, prog dir; Carl Black, chief engr.

KNDE-FM (Sept. 4, 1959): 94.9 mc; 3.2 kw. Antenna height—minus 85 feet. Same licensee, staff and address as KNDE (above).

BELEN, Valencia County

KARS (Oct. 7, 1961): 860 kc; 250 w-D. P. O. Box 860. Phone Underhill 4-4444. Belen Broadcasting Co. (original owner).
Network Keystone.
Specialty programs: Spanish, 15 hrs. wkly.
Carter M. Waid, pres & news dir; Jon Evans, gen mgr & prog dir; Ted Douglass, chief engr.

CARLSBAD, Eddy County

KAVE (1941): 1240 kc; 250 w. P. O. Box 631. Phone Tuxedo 5-4101. Voice of the Caverns Inc. (acquired station March 8, 1958).
Network MBS; Keystone.
Edward Talbott, pres; Tom Wiseheart, gen

& coml mgr; Rusty Gold, prog dir; Jan Bryant, prom mgr; Lee Voss, news dir; Sanford Brown, chief engr.

KAVE-TV: Tv companion of KAVE.

KPBM (May 17, 1950): 740 kc; 1 kw-D. P. O. Box 70. Phone Tuxedo 5-5373. Coronado Broadcasting Co. (original owner).

Rep Devney-O'Connell; Clyde Melville.
Specialty programs: Spanish, 2½ hrs. wkly.
Hazel H. McEvoy, pres; Darrell A. Swayze, gen mgr; O. C. Grube, chief engr.

CLAYTON, Union County

KLMX (Nov. 10, 1949): 1450 kc; 250 w. (CP 1 kw-D, 250 w-N). P. O. Box 7. Phone 374-2555. Ari-Ne-Mex Broadcasting Corp. (original owner).
Network Keystone. Rep Hopewell.
Specialty programs: Spanish, ¾ hr. wkly.
Arthur Jernigan, pres; F. E. Vale, vp, gen mgr, coml mgr, prom mgr & news dir; L. Childers, prog dir; Robert D. Waters, chief engr.
Stereocast by radio & tv cable channel "6."

CLOVIS, Curry County

KCLV (February 1953): 1240 kc; 1 kw-D, 250 w-N. P. O. Box 310. Phone Porter 3-4401. New-Tex Broadcasting (acquired station October 1954).
Network ABC; IMN.
Odus L. Echols Sr., pres; Odus L. Echols Jr., gen mgr & prog dir; Al Rinn, coml mgr & chief engr; Grace Echols, prom mgr; Pat Echols, news dir.

KICA (1933): 980 kc; 1 kw, DA-N. 1000 Sycamore St. Phone 763-5511. Marshall Enterprises Inc.

KICA-TV: Tv companion of KICA.

KTQM-FM: 99.9 mc (CP for 6.6 kw. Antenna height—125 feet). Norman E. Petty.

DEMING, Luna County

KOTS (March 10, 1954): 1230 kc; 250 w-D. P. O. Drawer 470. Phone 546-9011. Luna County Broadcasting Co. (original owner). See Merriman-Gober-Tobey Stations in "Group Ownership."
Specialty programs: Spanish.
Robert W. Tobey, pres & gen mgr; Lad Engholm, news dir; Larry Chisholm, chief engr.

ESPAÑOLA, Arriba County

KDCE: 970 kc (CP for 1 kw-D). Valley Broadcasters.

FARMINGTON, San Juan County

KENN (November 1951): 1390 kc; 5 kw-D, 1 kw-N, DA-N. P. O. Box K. Phone Davis 5-3541. KENN-Land Broadcasting (acquired station 1954).
Network ABC; MBS; Keystone; Intermountain. Rep Devney-O'Connell.
Specialty programs: Navajo Indian, 2 hrs daily.
Cloyed O. Kendrick, pres & gen mgr; Bob Williams, vp, stn mgr; H. O. Landis, sec-treas; Fred Findley, prog dir; Ben Ramsey, news dir; Harold Furstenberg, chief engr.

KRZE (July 1, 1958): 1280 kc; 5 kw-D. P. O. Box 1529. Phone Davis 5-4141. KZUM Radio. See Burroughs-Randolph Stations in "Group Ownership."

Specialty programs: Navajo, 7½ hrs. wkly.
John Burroughs, pres; Harold T. Furstenberg, mgr & chief engr; Bob Lunningham, prog dir; Ben (Roc) Ramsey, news dir.

KWYK (Aug. 1, 1957): 960 kc; 1 kw-D. P. O. Box 1960. Phone 325-6932. Basin Broadcasting Co. (original owner). See Merriman-Gober-Tobey Stations in "Group Ownership."

Rep Bolles.

Specialty programs: Navajo, 15 hrs. wkly.
Jim Gober, pres & gen mgr; Al Lucero, stn mgr; Tom Mhyre, prog dir; Colene Wells, news dir; Andy Loomis, chief engr.

GALLUP, McKinley County

KGAK (1946): 1330 kc; 5 kw-D, 1 kw-N, DA-N. P. O. Box 1297. Phone Union 3-4444. Thunderbird Broadcasting Co. (acquired station Sept. 15, 1950).

Rep Devney-O'Connell; Clark Brown; Bob Hix. Specialty programs: Navajo, 30 hrs; Spanish, 6 hrs, both wkly.

Merle H. Tucker, pres & gen mgr; Mida Tucker, vp & sec; John Beydler, stn mgr; Robert Donovan, coml mgr; Bill Dunning, news & prom dir; Dennis Mitchell, prog dir; Sam Lombardi, chief engr.

KYVA (July 15, 1959): 1230 kc; 250 w (CP for 1 kw-D, 250 w-N). Drawer K, Gallup, N. M. Phone Union 3-6222. Radio Station KYVA (original owner).

Network ABC; Keystone; Intermountain. Rep Grant Webb.

Specialty programs: Navajo, 1 1/4 hrs. wkly. C. O. Kendrick, gen mgr; Richard W. Miner, stn mgr; Bob Barnett, prog dir; Lonnie Keeler, chief engr.

GRANTS, Valencia County

KMIN (Sept. 1, 1956): 980 kc; 1 kw-D. P. O. Box 608. Phone Atwater 7-4491. Grants Broadcasting Co. (acquired station April 1, 1960).

Specialty programs: Acoma & Laguna Indian, 1 hr.; Spanish, 1 hr., both wkly.

Tom E. Foster, bd chmn; Harry Packard, gen mgr; Tom Davies, coml mgr; Netta Davies, news & prog dir; Bernard Bustos, chief engr.

HOBBS, Lea County

KHOB (Aug. 7, 1954): 1390 kc; 5 kw-D. P. O. Box 247. Phone Express 3-5148. Permian Basin Radio Corp. (acquired station Nov. 1, 1955).

Network ABC; Intermountain. Reps Clark; Clyde Melville.

Charles R. Scott, pres & gen mgr; Zeb Williams, coml mgr; Mike Edwards, prog dir; Gil Haugen, prom mgr; Wendell Deaton, news dir.

KWEW (Aug. 8, 1938): 1480 kc; 5 kw-D, 1 kw-N, DA-N. P. O. Box 787. Phone Express 3-3137. KWEW Inc. (acquired station 1951).

Network MBS; Keystone. Rep Grant Webb. Specialty programs: Negro, 8 hrs.; Spanish, 8 hrs., wkly.

Theresa P. Whitmore, pres; Harry McAdams, vp; Phil McGee, coml mgr; Jack Parry, prog dir; Terry Lovell, prom mgr; Mike Olds, news dir; Robert Martin, chief engr.

LAS CRUCES, Dona Ana County

KGRT (Dec. 15, 1955): 570 kc; 5 kw-D. P. O. Box 968. Phone Jackson 6-6681. Taylor Enterprises Inc. (original owner).

Rep Clark. William C. Taylor, pres; William R. Lack, gen mgr; Richard S. Fox, coml mgr; Harold L. Shepard, prog dir; Duane H. Klein, news dir; John Sellmeyer, chief engr.

KOBE (1947): 1450 kc; 250 w. 940 N. Main. Phone Jackson 6-2496. Mesilla Valley Broadcasting Inc. (original owner). See Merriman-Gober-Tobey Stations in "Group Ownership."

Specialty programs: Spanish, 18 hrs wkly. Jim Gober, pres & gen mgr; Bill McCurry, coml mgr; Jim Doiron, prog dir & chief engr; Geraldine Sells, prom mgr; Dave Shaw, news dir.

LAS VEGAS, San Miguel County

KFUN (Dec. 25, 1941): 1230 kc; 250 w. P. O. Box 710. Phone Garfield 5-6766. Southwest Broadcasters Inc. (original owner).

Network ABC. Ernest N. Thwaites, pres, gen mgr & news dir; Dorothy G. Thwaites, vp & prog dir; Julian H. Lendy, chief engr.

LORDSBURG, Hidalgo County

KLHS (not on air; target date unknown): 950 kc, 1 kw-D. Alan A. Koff.

LOS ALAMOS, Los Alamos County

KRSN (Dec. 9, 1949): 1490 kc; 250 w. (CP for 1 kw-D, 250 w-N). Community Center Plaza. Phone 2-4343 & 2-2115. Community Broadcasting Co. (acquired station Nov. 1, 1956).

Network ABC. Reps Venard, Torbet & McConnell (West Coast); Bob Dore (East).

Specialty programs: Spanish, 3 hrs. wkly. Darrel K. Burns, gen mgr, prog dir & chief engr; Arthur Fishler, coml mgr & news dir.

KRSN-FM (June 1956): 98.5 mc; 4.6 kw. Antenna height—minus 33 feet. Duplicates KRSN above 80% (approx.).

LOVINGTON, Lea County

KLEA (Dec. 25, 1952): 630 kc; 500 w-D. P. O. Box 877. Phone 396-2244. Lea County Broadcasting Co. (original owner).

David R. Worley, pres & co-prom mgr; Hoyt Caldwell, vp, gen mgr & co-prom mgr; Thomas Hearn, coml mgr; Raymond Stephens, prog dir; Betty Shelton, news dir; Hardin L. Smith, chief engr; Tom Embree, sports dir.

PORTALES, Roosevelt County

KENM (February 1950): 1450 kc; 1 kw-D, 250 w-N. P. O. Box 540. Phone Republic 6-6681. Plains Broadcasting Co. (acquired station 1954). See Burroughs-Randolph Stations in "Group Ownership."

Network Keystone. Specialty programs: Spanish, 1 1/2 hrs. wkly. John Burroughs, pres; Leola Randolph, gen mgr; Joe Randolph, chief engr.

RATON, Colfax County

KRTN (1948): 1490 kc; 250 w. (CP 1 kw-D, 250 w-N). P. O. Box 350. Phone 445-3652. Raton Broadcasting Co. (acquired station July 13, 1960).

Network ABC; Intermountain. Rep Hopewell. Specialty programs: Spanish. C. Gail Boles, co-owner & gen mgr; James Roper, sports ann & coml mgr; Mary Ennis Apple, prog dir; Jay W. Howe, co-owner & chief engr.

ROSWELL, Chaves County

KBIM (May 1953): 910 kc; 5 kw-D. P. O. Box 910. Phone Main 2-2120. Taylor Broadcasting Co. (acquired station November 1953).

Rep Clark Brown (regional). W. C. Taylor, pres & treas; G. F. (Jud) Roberts, gen mgr; Tommye Aldfield, coml mgr; John E. Davis, prog dir; Lloyd Barham, prom mgr; Charles Wells, news dir; John Tucker, chief engr; Eugene C. Rader, asst mgr.

KBIM-FM (June 1959): 97.1 mc; 5.8 kw. Antenna height—160 feet. Same licensee and staff as KBIM (above).

KGFL (March 15, 1927): 1430 kc; 5 kw-D, 1 kw-N, DA-N. P. O. Box 1330. Phone Main 2-5110. KGFL Inc. (original owner).

Specialty programs: Spanish, 3 hrs wkly. Teresa P. Whitmore, pres; Stan Gallup, gen mgr; Dick Palmer, news dir; Erick Henske, chief engr.

KRSY (May 1947): 1230 kc; 250 w (CP 1 kw-D, 250 w-N). P. O. Box 1981. Phon 622-0290. TWX 3531. John Burroughs (acquired station 1961). See Burroughs-Randolph Stations in "Group Ownership."

Network NBC. Reps Meeker; Clyde Melville (Dallas).

KSWS-TV: Tv companion of KRSY (above).

... (not on air; target date unknown): 960 kc (CP 1 kw-D). Neil W. Levitt.

RUIDOSO, Lincoln County

KRRR (November 1959): 1340 kc; 250 w. (CP 1 kw-D, 250 w-N). Box 39, Ruidoso. Phone Clearwater 7-4940. Lincoln County Broadcasting Co. (acquired station Oct. 1, 1961).

Q. K. Crandall, gen mgr; Dick Fox, stn mgr; Marc Valen, coml mgr; Dean Tidwell, prog dir.

SANTA FE, Santa Fe County

KTRC (Feb. 20, 1947): 1400 kc; 250 w. 210 E. Marcy St., P. O. Box 1715. Phone Yucca 2-2666. Santa Fe Broadcasting Co. (acquired station June 21, 1961).

Network ABC. Rep Devney-O'Connell. Specialty programs: Spanish, 21 hrs. wkly. Carl S. Goodwin, pres, gen mgr & chief engr; Frances B. Goodwin, vp, prog dir.

KVSF (1935): 1260 kc; 1 kw. P. O. Box 978. Phone Yucca 3-7319. TWX 5811. New Mexico Broadcasting Co. (acquired station June 1939).

Network CBS. Rep A.T.S. Specialty programs: Spanish, 3 hrs. wkly. A. R. Hebenstreit, pres; Ivan R. Head, gen mgr; Ada Zamora, prog dir; E. J. Vanderwood, chief engr.

SANTA ROSA, Guadalupe County

KSYX (Nov. 2, 1960): 1420 kc; 1 kw-D. P. O. Box 506. Phone Grover 2-3151 W. I. Driggers (acquired station April 15, 1961).

Network Keystone. Rep Continental Radio Sales.

Specialty programs: Spanish, 8 hrs. wkly. W. I. "Buster" Driggers, pres; Bill C. Walls, gen mgr, news dir & sports dir; James A. Hatt, coml mgr; Eddie E. Mefford, prog dir; Sotero J. Sanchez Jr., Spanish dir; Norman Hennig, chief engr; Rev. V. B. Irby, religious dir.

SILVER CITY, Grant County

KSIL (Sept. 15, 1946): 1340 kc; 1 kw-D, 250 w-N. P. O. Box 590. Phone 538-2951. James H. Duncan (acquired station Jan. 1, 1954).

Network ABC; MBS; Intermountain Network (IMN).

Specialty programs: Spanish, 7 hrs. wkly. James H. Duncan, owner-mgr; C. Earl Williams, coml mgr & farm dir; Andrew V. Denonn, prog & sports dir; Priscilla C. Duncan, off mgr & women's prog dir.

SOCORRO, Socorro County

KSRC (June 20, 1958): 1290 kc; 1 kw-D. P. O. Box 1277. Phone Socorro 1290. Socorro Broadcasting Co. (acquired station June 1, 1959).

Network Keystone. Rep Holman. Specialty programs: Spanish, 6 hrs. wkly. C. E. Franklin, pres & gen mgr; John J. Tobola, station mgr; coml mgr & chief engr; Eloy J. Baca, prog dir & prom mgr; Allan Ake, news dir.

TAOS, Taos County

KKIT (Dec. 23, 1961): 1340 kc; 250 w. P. O. Box 665. Phone 758-2231. TWX 7551-86. Art Capital Broadcasting Co. (original owner).

Network Intermountain. Rep Hopewell. Specialty programs: Spanish, 15 hrs.; Pueblo Indian, 3 hrs., both wkly. Jack W. Hawkins, pres; Don Boston, vp & gen mgr; Joe McGinnis, coml mgr; Joe Rushing, prog dir; Mildred Simmons, women's dir; Norbert Martinez, Spanish announcer.

TRUTH OR CONSEQUENCES, Sierra County

KCHS (September 1946): 1400 kc; 250 w, SH. P. O. Box 351. Phone 894-2400. William D. Hafer (acquired station Jan. 1, 1960).

Network Keystone. Specialty programs: Spanish, 10 hrs. wkly. William D. Hafer, gen & coml mgr; Mildred Hafer, prog dir.

TUCUMCARI, Quay County

KTNM (1941): 1400 kc; 250 w. P. O. Box 668. Phone 100. Tucumcari Broadcasting Co. (acquired station Oct. 1, 1960).

Network Keystone. Reps Hopewell. R. D. Houck, pres; S. J. Barnes, gen mgr; Norman Stratton, coml mgr; Joe Caddy, chief engr.

NEW YORK

*Non-commercial

CALL COLLINS



Lin Leggett
Eastern Region Sales
Time & Life Building
1271 Avenue of the Americas
New York 20, New York
Phone: Judson 6-5678

NEW YORK

ALBANY, Albany County

WABY (1934): 1400 kc; 1 kw-D, 250 w-N. 80 Braintree St. Phone Ivánhoe 2-3353. Eastern New York Broadcasting Corp. (acquired station July 31, 1951).

Rep Radio Tv Representatives.

Specialty programs: German, 3 hrs.; Italian, 1 hr.; Negro, 2 hrs.; Polish, 1 hr., all wkly.

Edward L. Trudeau, gen & coml mgr; Toni Brady, stn mgr; Richard Lawrence, prog dir; Bill Morrow, news dir; Thomas McDermott, chief engr.

***WAMC (FM)** (October 1958): 90.3 mc; 10 kw. Antenna height—1970 feet. Albany Medical College, zone 8. Phone Hemlock 8-4541. Albany Medical College of Union U. (original owner).

Network ERN.

Albert P. Fredette, gen mgr; Johnny Lee, prog dir; J. August Berger, chief engr.

WGY (See Schenectady listing).

WOKO (June 14, 1924): 1460 kc; 5 kw, DA-N. P. O. Box 1520, zone 1. Phone Hemlock 9-9955. WOKO Inc. (acquired station March 26, 1956).

Network ABC, MBS. Rep Advertiser Time Sales.

Carl L. Lindberg, pres; Howard B. Hayes, vp & gen mgr; Charles L. Murn, exec dir; Robert Cathcart, news dir; Charles Heisler, chief engr.

WPTR (May 1948): 1540 kc; 50 kw, DA-1. 1820 Central Ave., zone 5. Phone Union 9-9271. Patroon Broadcasting Co. (original owner).

Reps Robert E. Eastman & Co. Inc.; Bill Creed Assoc. Inc.

J. Myer Schine, pres; Perry S. Samuels, gen mgr; Arthur H. Simmers, coml mgr; Donald Kelly, prog dir; James Ramsburg, prom mgr; James Casey, news dir; Russ David, chief engr.

WROW (Sept. 30, 1947): 590 kc; 5 kw-D, 1 kw-N, DA-2. P. O. Box 590. Phone Bridge 1-2345 (Troy, New York). TWX Troy 373. Capital Cities Broadcasting Corp. (acquired station Nov. 3, 1954). See Capital Cities Stations in "Group Ownership."

Network CBS. Rep H-R Representatives Inc.

Frank M. Smith, pres; Thomas S. Murphy, exec vp; Robert M. Peebles, vp & gen mgr; David MacFee, prog dir; Jo Abramson, prom mgr.

WROW-FM (not on air; target date unknown): 95.5 mc (CP 20 kw). Antenna height—280 feet. Same licensee as WROW (above).

WTEN (TV): Tv companion of WROW-AM-FM.

AMHERST, Erie County

WUFO (Dec. 3, 1961): 1080 kc; 1 kw-D. P. O. Box 186, Buffalo. Phone NF 2-1080. Dynamic Broadcasting of New York Inc.

Rep Howard.

Specialty programs: Negro, 100%.

Leonard Walk, pres; Joseph Bassett, gen mgr; James Corrin, sls mgr; Eddie O'Jay, prog dir; Joseph Ricca, prom mgr; Albert Hoch, chief engr.

AMSTERDAM, Montgomery County

WAFS (1962): 1570 kc; 1 kw-D, DA. P. O. Box 175. Valley Information Program Inc. (original owner).

WCSS (April 10, 1948): 1490 kc; 1 kw-D, 250 w-N. Midline Rd. Phone Victor 3-2500. Community Service Broadcasting Corp. of Amsterdam (original owner).

Rep Devney.

Specialty programs: Italian, 1 hr.; Polish, 9 hrs.; and Lithuanian, 1 hr., all wkly.

Alphonse DiMezza, pres; Philip Spencer, vp & gen mgr; Carl Bahn, prog dir; Larry Peck, news dir; Dick Van, sports dir; Robert Schlieman, chief engr.

AUBURN, Cayuga County

WAUB (Dec. 24, 1959): 1590 kc; 500 w-D, DA-D. 77 State St. Phone Alpine 3-7111. Cayuga Broadcasting Corp. (acquired station March 1, 1962).

Network ABC; Keystone. Rep Geo. T. Hopewell.

Specialty programs: Italian, ½ hr.; Polish, ½ hr., both wkly.

Gerald P. Mirabito, pres; Robert B. Morgan, gen mgr; Richard F. Taylor, coml mgr; Richard B. Broyles, prog dir; Stephen Polanski, prom mgr; Donald Fordham, news dir; Edward Marciniak, chief engr.

WMBO (Jan. 26, 1927): 1340 kc; 1 kw-D, 250 w-N. P. O. Box 326. Phone Alpine 2-3511. WMBO Inc. (Auburn Publishing Co.) (acquired station 1931). See "Newspaper Ownership."

Network Keystone.

Frederick L. Keesee, gen mgr; Floyd J. Keesee, stn mgr; Ivan B. Hyer, prog dir; A. J. Hefner, news dir; Herbert House, chief engr.

WMBO-FM (May 20, 1949): 96.1 mc; 18 kw. Antenna height—520 feet. Auburn Publishing Co. Duplicates WMBO (above).

BABYLON, Suffolk County

WBAB (Jan. 1, 1958): 1440 kc; 1 kw-D. Farmingdale Rd. & East Drive. Phone Mohawk 1-4000. Babylon Bay Shore Broadcasting Corp. (acquired station Feb. 5, 1958).

Sol Horenstein, pres; Murray C. Evans, vp & gen mgr; Muriel Mathews, stn mgr; Mark Smith, prog dir; Eric Neilsen, chief engr.

WBAB-FM (Aug. 27, 1958): 102.3 mc; 0.670 kw. Antenna height—110 feet. Duplicates WBAB (above).

WGLI (September 1958): 1290 kc; 1 kw, DA-1. Madison Ave. Phone Mohawk 9-1290. WGLI Inc. (acquired station March 1, 1960).

Network MBS. Rep Masla.

David H. Polinger, pres & gen mgr; Fred Beck, stn & sls mgr; Jack Marino, prog dir; Dan Ferris, news dir; Sherman Egan, chief engr.

WQMF (FM) (Nov. 25, 1961): 94.3 mc; 1 kw. Antenna height—120 feet. WGLI Inc. programs independently. Stereocast by multiplex.

WTFM (FM) (See Lake Success, N. Y.)

BALDWINVILLE, Onondaga County

WSEN (Syracuse) (Feb. 25, 1959): 1050 kc; 250 w-D. P. O. Box 1050. Phone Neptune 5-3971. Century Radio Corp. (original owner).

Rep Spot Time Sales.

Donald C. Menapace, pres; Robert L. Stockdale, vp & gen mgr; Earl Karcher, coml mgr; James A. Lowery Jr., vp & prog dir; Glenn Williams, news dir; Richard H. Pirong, chief engr.

BATAVIA, Genesee County

WBTA (Feb. 6, 1941): 1490 kc; 250 w (CP for

500 w-D, 250 w-N). 22 Seaver Place. Phone Fillmore 3-0715. Batavia Broadcasting Corp. (original owner).

Network ABC.

E. R. Gamble, pres & gen mgr; Richard R. Gamble, coml mgr; Winifred J. Legg, prog dir & prom mgr; James H. Gerrety, news dir; Alfred Callander, chief engr.

BATH, Steuben County

.....: 1380 kc (CP 500 w-D). Bath Broadcasting Inc.

BEACON, Dutchess County

WBNR (Dec. 17, 1959): 1260 kc; 1 kw-D, DA-D. 475 South Ave., Beacon; 90 Grand St., Newburgh. Phone Beacon 831-1260; Newburgh-John 2-1260. WBNR Inc. (original owner).

Network MBS. Rep Burn-Smith.

Specialty programs: Italian, 1 hr, wkly.

Robert C. Gessner, pres; Sy Dresner, gen mgr; Alfred Dresner, coml mgr; Irv Meyers, prog dir; Charles MacCluskey, prom mgr; George Dacre, news dir; Thomas MacNamara, chief engr.

BINGHAMTON, Broome County

WENE (See Endicott).

WINR (1946): 680 kc; 1 kw-D, 500 w-N, DA-2. 70 Henry St. Phone Raymond 3-8251. TWX BN 80. Binghamton Press Co. (acquired station Jan. 11, 1957). See Gannett Newspaper Stations. Also see "Newspaper Ownership."

Network NBC. Rep Everett-McKinney.

Ed Scala, gen mgr; Shirley Ricciardelli, prog dir; Gino Ricciardelli, chief engr; Thomas Cawley, news dir.

WINR-TV: Tv companion station of WINR.

WKOP (June 1947): 1360 kc; 5 kw-D, 500-w N, DA-2. 34 Chenango St. Phone Raymond 2-3437. Binghamton Broadcasters Inc. (original owner).

Network MBS, Northeast Radio. Rep Masla.

Specialty programs: Italian, ½ hr. wkly.

Andrew Jarema, chief owner, pres & gen mgr; Wallace J. Buman, coml mgr; Charles Hallinan, chief engr; Frank Dolan, news editor; Rusty Roland, women's dir.

WKOP-FM (March 1954): 99.1 mc; 33 kw. Antenna height—440 feet.

Network QXR Network.

Same licensee & address as WKOP (above).

WNBf (1928): 1290 kc; 5 kw, DA-N. Sheraton 602-772-0242. Triangle Publications Inc. (acquired station May 20, 1955). See Triangle Stations in "Group Ownership" and "Newspaper Ownership."

Network CBS. Rep Blair & Co.

George R. Dunham, gen mgr; Raymond Cheney, sls mgr; Karl W. Friedline, exec prog dir; Edward Giller, prog dir; Ed Kane, news dir; Lamar Cox, chief engr.

WNBf-FM (September 1956): 98.1 mc; 4.6 kw. Antenna height—950 feet. Licensee and staff same as WNBf (above).

WNBf-TV: Tv companion of WNBf-AM-FM.

BOONVILLE, Lewis County

WBRV (1955): 900 kc; 1 kw-D. P. O. Box 341. Phone Boonville 11. Black River Radio Inc. (original owner).

Specialty programs: Polish, 1 hr. wkly.

Livingston Lamsing, pres, gen mgr, & prog dir; Leon Renodin, stn & coml mgr; Joan Knollman, news dir; John Knollman, chief engr.

BREWSTER, Putnam County

WBRW: 1510 kc (CP for 1 kw, DA-D). Taconic Broadcasters.

BUFFALO, Erie County

WADY (FM) (Nov. 14, 1962): 106.5 mc; 17.5 kw. Antenna height—380 feet. 126 Pearl St. TL 6-6082. Adver-Cast Inc.

Daniel J. Lesniak, pres & gen mgr.

WBEN (Sept. 8, 1930): 930 kc; 5 kw, DA-N. 2077 Elmwood Ave., zone 7. Phone TR 6-0930. TWX BU 595. WBEN Inc. (original owner). See "Newspaper Ownership."

Network CBS. Rep Christal.

A. H. Kirchhofer, pres; C. Robert Thompson, gen mgr; George R. Torge, asst gen mgr; C. E. Daly, sls mgr; William Peters, prog dir; Joseph A. Haefner, prom mgr; Nelson Griswold, news dir; R. Glenn Beerbower, tech dir.

WBEN-FM (Nov. 11, 1946): 102.5 mc; 110 kw. Antenna height—1350 feet. Address, licensee & staff same as WBEN (above) except for Frank W. Kelly, stn mgr.

WBEN-TV: Tv companion of WBEN-AM-FM.

***WBFO (FM)** (Jan. 7, 1959): 88.7 mc; 0.190 kw. Baird Hall, 3435 Main St., zone 14. U. of Buffalo (original owner).

Jack Mettauer, gen mgr; Lawrence Kalmis, coml mgr; George Wands, prog dir; Andrew Stark, prom mgr; Stephen Stowe, news dir; Howard Barker, chief engr.

WBUF (FM) (1946): 92.9 mc; 94 kw. Antenna height—570 feet. 1227 Main St., zone 9. Phone TT 2-4300. Functional Broadcasting Inc. (acquired station April 1959). See Albert L. Wertheimer Stations in "Group Ownership."

Albert Wertheimer, pres; Lawrence Gordon, vp; Carl J. Spavento, gen mgr.

WDCX (FM) (Sept. 1, 1962): 99.5 mc (CP 110 kw. Antenna height—640 feet.). 1230 E. Mermaid Lane, Philadelphia 18, Pa. Donald B. Crawford (original owner). See Crawford Stations in "Group Ownership."

Specialty programs: Religious, 40 hrs. wkly. Donald B. Crawford, pres; Lewis Jones, gen mgr.

WDIF (FM) (not on air, target date unknown): 96.1 mc; 19.5 kw. Antenna height—350 feet. Niagara Frontier Broadcasting Corp.

WEBR (Oct. 14, 1924): 970 kc; 5 kw, DA-1. 23 North St., zone 2. Phone TT 6-0970. WEBR Inc. (acquired station July 23, 1942). See "Newspaper Ownership."

Network MBS. Rep H-R Representatives.

William J. Conners III, pres; David F. Leopold, vp & gen mgr; George T. Stagg, sls mgr; Jack Gold, prog dir & prom mgr; W. Hal Youngblood, news & pub affrs dir; Frank B. Ridgeway, chief engr.

WEBR-FM (June 1, 1960): 94.5 mc; 105 kw. Antenna height—710 feet. Duplicates WEBR (above).

WGR (May 22, 1922): 550 kc; 5 kw, DA-N. 2165 Elmwood Ave., zone 7. Phone TR 3-0550. Transcontinent Television Corp. (acquired station Sept. 30, 1957). See Transcontinent Stations in "Group Ownership."

Network NBC. Rep Petry; Radio & Television Sales Inc. (Canada).

David C. Moore, pres (Transcontinent, N. Y.); Van Beuren W. DeVries, vp & gen mgr; Richard C. Shepard, stn mgr; Jack Gelzer, coml mgr; Richard Johnson, prog dir; George Sperry, prom mgr; James Burke, news dir; Raymond Smith, chief engr.

WGR-FM (Sept. 14, 1959): 96.9 mc; 16 kw. Antenna height—630 feet. Same ownership as WGR (above).

Network QXR.

WGR-TV: Tv companion of WGR-AM-FM (above).

WKBW (1925): 1520 kc; 50 kw, DA-1. 1430 Main St., zone 9. Phone TT 4-5101. TWX BU-127. Capital Cities Broadcasting Corp. (original owner). See Capital Cities Stations in "Group Ownership."

Rep John Blair & Co.

Herb Mendelshon, gen mgr.

WKBW-TV: Tv companion of WKBW.

WNIA (See Cheektowaga, N. Y.)

WWOL (1947): 1120 kc; 1 kw-D. 315 Main St., zone 3. Phone TL 6-1200. Radio Buffalo Inc. (acquired station Oct. 1, 1959). See Rust Craft Broadcasting Stations in "Group Ownership."

Network ABC. Rep Hal Walton & Co. Inc.

Specialty programs: German, 2 hrs.; Italian, 3 hrs.; Negro 4½ hrs.; Polish, 5½ hrs.; all wkly. Melvin C. Green, pres; Arnold C. Johnson, gen mgr; Ernie Forrester, prog dir; George Black, news dir; Walter Williams, chief engr.

WWOL-FM (1947): 104.1 mc; 0.750 kw. Antenna height—200 feet. (CP for 23.5 kw. Antenna height—230 feet.) Same staff and licensee as WWOL (above).

WYSL (1948): 1400 kc; 250 w (CP for 1 kw-D, 250 w-N). Statler-Hilton Hotel, zone 2. Phone TL 6-1400. McLendon Corp. (acquired station March 26, 1960). See McLendon Stations in "Group Ownership."

Rep McGavren.

B. R. McLendon, chmn of bd; Gordon McLendon, pres; Art Holt, gen mgr; Roger Baker, coml mgr; Mike Edwards, prog dir; Ron Ruth, prom mgr; Rick Bennett, news dir; Logan Z. Edwards, chief engr.

WYSL-FM (July 12, 1960): 103.3 mc; 4.9 kw. Duplicates WYSL (above).

CANANDAIGUA, Ontario County

WGGR (April 5, 1961): 1550 kc (CP 250 w-D). 41 S. Main St. Phone 2945. Canandaigua Broadcasting Co. (original owner).

Network Keystone; Northeast Radio Network.

Westley G. Kimble, pres, gen mgr & news dir; John Harding, coml mgr; J. Marshall Braxton, prog dir; Francis J. Allen chief engr.

CENTRAL SQUARE, Oswego County

***WCSQ (FM)** (May 2, 1961): 89.3 mc; 1.5 kw. Antenna height—81 feet. Central Square School District No. One.

CHEEKTOWAGA, Erie County

WNIA (Buffalo) (August 1956): 1230 kc; 250 w. (CP for 500 w-D, 250 w-N). 2900 Genesee St., Buffalo, zone 25. Phone TX 4-1230. Niagara Broadcasting System (original owner).

Rep Walker-Rawalt.

Gordon P. Brown, owner & gen mgr; Mary Lounsbury, prog dir; Sybilla A. Reber, prom mgr.

CHERRY VALLEY, Otsego County

WJIV (FM) (1948): 101.9 mc; 5.4 kw. Antenna height—1080 feet. P. O. Box 10, Ithaca. Phone Ithaca 4-6357. Ivy Broadcasting Co. (acquired station Feb. 1, 1960). See Ivy Broadcasting Stations in "Group Ownership."

Ellis E. Erdman, pres; Joel Fleming, gen mgr; Howard Girouard, coml mgr; Christopher Knapton, prog dir; Patricia Bell, prom dir; Hank Greenwald, news dir; Gerald Cushing, chief engr.

CLINTON, Oneida County

***WHCL-FM**: 88.7 mc (CP). Trustees of Hamilton College.

CORNING, Steuben County

WCBA (9149): 1350 kc; 1 kw-D. P. O. Box 117. Phone XN 2-7000. WCBA Radio Inc.

Rep Devney.

Robert W. Shaddock, vp & gen mgr; Paul E. Carpenter, sec-treas & coml mgr; David Nelson, news dir; Harold Brouneus, chief engr.

WCLI (November 1949): 1450 kc; 1 kw-D, 250 w-N. P. O. Box 100. Phone XN 2-2424. Radio Corning Inc. (acquired station Sept. 16, 1953).

Network MBS. Rep Cooke.

Gordon M. Jenkins, pres & gen mgr; F. R. (Dal) Gray, sls mgr; George P. Droelle Jr., sec-treas, stn mgr & prog dir; Bob Meteyer, sp events dir; Richard M. Tobias, news dir; Bernard Hamilton, chief engr.

WCLI-FM (May 1947): 106.1 mc; 4.2 kw. Antenna height—500 feet. Duplicates WCLI (above).

CORTLAND, Cortland County

WKRT (Nov. 15, 1947): 920 kc; 1 kw-D, 500 w-N, DA-N. P. O. Box 746. Phone Skyline 6-2828. Radio Cortland Inc. (acquired station July 22, 1950).

Rep Gill-Perna.

Specialty programs: Italian, 1 hr. wkly. Leighon A. Hope, pres; William L. Thompson gen & coml mgr & prog & prom dir; Bruce Mackey, chief engr; Jim Mc Nerney, news & farm dir.

WKRT-FM (November 1947): 99.9 mc; 14 kw. Antenna height—710 feet. Duplicates WKRT (above).

DEPEW, Erie County

WBLK-FM (Fall 1962): 93.7 mc (CP 58 kw. Antenna height—91 feet). Brunck & Bowen Roads. WBLK Broadcasting Corp.

George F. Lorenz, mgr; Ernest A. Bohrk, chief engr.

DeRUYTER, Madison County

WOIV (FM) (1948): 105.1 mc; 5.3 kw. Antenna height—560 feet. P. O. Box 10, Ithaca, N. Y. Phone Ithaca 4-6357. Ivy Broadcasting Co. (acquired station Feb. 1, 1960). See Ivy Broadcasting Stations in "Group Ownership."

Network Northeast.

Ellis E. Erdcan, pres; Joel Fleming, gen mgr; Howard Girouard, coml mgr; Christopher Knapton, prog dir; Patricia Bell, prog dir; Hank Greenwald, news dir; Gerald Cushing, chief engr.

DUNDEE, Yates County

WFLR (Oct. 1, 1956): 1570 kc; 1 kw-D. 30 Main St. Phone Dundee 158. Finger Lakes Broadcasting Co. (original owner).

Rep Continental Radio Sales.

Robert Burns, gen mgr; Ronald Tomion, prog dir & chief engr.

DUNKIRK, Chautauqua County

WDDE (Dec. 24, 1949): 1410 kc; 1 kw-D, 500 w-N, DA-N. Willow Rd. Phone Emerson 6-6161. Lake Shore Broadcasting Co. (acquired station Feb. 1, 1957). See James Broadcasting Stations in "Group Ownership."

Network ABC; Northeast Radio. Rep Venard, Torbet & McConnell.

Specialty programs: Italian, ¾ hr.; Polish, 1½ hrs.; Spanish, ½ hr., all wkly.

Simon Goldman, pres; Richard H. Burt, gen mgr; Don Novelli, coml mgr; Chet Rogers, prog dir; Bev Latona, prom mgr; Les Stoyale, news dir; Charles Blohm, chief engr.

ELMIRA, Chemung County

***WECW (FM)** (Jan. 19, 1959): 88.1 mc; 0.010 kw. Phone Regent 4-8111. Elmira College (original owner).

David M. Crossman, gen mgr; Arthur F. French, chief engr.

WELM (1947): 1410 kc; 1 kw-D, 500 w-N, DA-N. Radio Center, 1705 Lake Rd., P. O. Box 281. Phone Regent 3-5626. Radio Elmira Inc. (acquired station April 1, 1953).

Network CBS. Rep Burn-Smith.

Specialty programs: Polish, 1 hr. wkly. John S. Riggs, pres; William J. Griffiths, gen mgr; Peter A. Parlo, coml mgr; Ruth Dibble, prog dir; Stan G. Douglas, prom mgr; Mike Morgan, news dir; Arthur French, chief engr.

WENY (1939): 1230 kc; 1 kw-D, 250 w-N. Mark Twain Hotel. Phone Regent 4-5181. WENY Inc. (acquired station Sept. 21, 1961). See Gannett Newspaper Stations in "Group Ownership." Also see "Newspaper Ownership."

Network NBC. Reps Jack Masla Co. Inc.; New England Spot Sales.

Donald Simmons, pres; Howard L. Green, exec vp; Ira I. Howey, gen & coml mgr; Mike Steele, prog dir & prom mgr; Joseph Shannon, news dir; Edward Pettengill, chief engr.

ELMIRA HEIGHTS-HORSEHEADS,

Chemung County

WEHH (July 4, 1956): 1590 kc; 500 w-D. P. O. Box 2097, Elmira Heights, N. Y. Phone Regent 9-5422. Elmira Heights-Horseheads Broadcasting Co. (original owner).

Network MBS; Keystone.

Specialty programs: Italian, 1 hr. wkly.

Frank P. Saia, pres, gen mgr, prog dir & chief engr; Harry P. Keavin, coml mgr; Lewis Coughlin, news dir.

ENDICOTT, Broome County

WENE (Sept. 1947): 1430 kc; 5 kw, DA-N. 909 E. Main St. Phone Stillwell 5-3351. Ottawa Stations Inc. (original owner). See James H. Ottaway Stations in "Group Ownership" and "Newspaper Ownership."

Network ABC.

James H. Ottaway, pres; Howard N. Johansen, gen mgr; Morgan M. Brown, coml mgr; Harold Hancock, news dir; John Fischler, chief engr.

FLORAL PARK, Nassau County

***WSHS** (FM) (Feb. 1947): 90.3 mc; 0.350 kw. Antenna height—112 feet. Sewanhaka High School. Phone Floral Park 4-1500. Board of Education, Central High School District No. 2 (original owner).

Worthington A. Gregory, gen mgr; Mrs. Mirjam Ahlman, prog dir; William A. Reifel, chief engr.

FREDONIA, Chautauqua County

WBUZ (August 1958): 1570 kc; 250 w-D. 13-15 E. Main St. Phone Osborne 2-2157. Dunkirk-Fredonia Broadcasting Inc. (acquired station Jan. 1, 1959). See "Newspaper Ownership."

H. K. Williams III, pres; Frank Michaels, gen mgr; Jerry Lewis, coml mgr; John Dabney, prog dir; Don Lapp, prom mgr; James Duncan, news dir; James Tastor, chief engr.

FREEPORT, Nassau County

WGBB (August 1924): 1240 kc; 250 w (CP 1 kw-D, 250 w-N). 44 S. Grove St. Phone Mayfair 3-1240. Long Island's First Station Inc. (acquired station Aug. 6, 1956).

Rep Radio Tv Reps.

Edward J. Fitzgerald, pres & gen mgr; Edward J. Fitzgerald Jr., coml mgr; Lee Carle, prog dir; Harry Hart, news dir; Richard Carlsen, chief engr.

FULTON, Oswego County

WOSC (August 1949): 1300 kc; 1 kw-D. 1 W. Bridge St. Phone Lyric 2-2255. Cassill Radio Corp. (acquired station August 1954).

Network MBS, Keystone. Rep Hopewell.

Specialty programs: Italian, 2 hrs.; Polish, 1 hr.; both wkly.

Richard C. Mitchell, pres; Jack Burgess, vp & gen mgr; Frank Dale, prog dir; Fred Maxon, news dir & prom mgr; Francis Mott, music dir; John H. Stone, chief engr.

WOSC-FM (Aug. 1, 1961): 104.7 mc; 3.1 kw. Antenna height—310 feet. Same licensee as WOSC (above).

GARDEN CITY, Nassau County

WLIR (FM) (Oct. 28, 1959): 92.7 mc; 0.750 kw. Antenna height—140 feet. Stereocast by multiplex. Garden City Hotel. Phone Pioneer 1-4700. High Fidelity Music Co.

Rep Fm Affiliates.

John R. Rieger Jr., owner & mgr; Dore Rieger, prog dir; Myles McQuarters, chief engr.

GENEVA, Ontario County

WGVA (1947): 1240 kc; 1 kw-D, 250 w-N. 87 Seneca St. Phone Geneva 6691. Star Broadcasting Co. (original owner).

Rep Cooke.

Maurice R. Forman, chief owner; William Dudley, gen mgr; Jack Palvino, prog dir; Paul Lockwood, news dir; R. Carleton Greene, chief engr.

GLENS FALLS, Warren County

WSET (May 28, 1959): 1410 kc; 1 kw-D. Queensbury Hotel, 50 Maple St. Phone RX 2-2151. Olean Broadcasting Corp.

Rep Burn-Smith.

Donald W. Merriman, pres & gen mgr; William E. Donnelly, coml mgr; Robert Jennings, prog dir; Robert White, news dir; William Bingham, chief engr.

WWSC (Dec. 18, 1946): 1450 kc; 250 w (CP for 1 kw-D, 250 w-N). 217 Dix Ave. Phone RX 2-6518. Normandy Broadcasting Corp. (acquired station July 1, 1959).

Network ABC. Rep Masla.

John B. Lynch, pres & gen mgr; Louis J. Tinney, prog dir; Rolph Romano, vp in charge of special promotions; Robert E. Middleton, news dir; LeRoy Fuller Jr., chief engr.

GLOVERSVILLE, Fulton County

WENT (July 1, 1944): 1340 kc; 1 kw-D, 250 w-N. 8 W. Fulton St. Phone Gloversville 4-7175. WENT Broadcasting Corp. (acquired station May 1, 1955).

Network CBS. Rep Gill-Perna.

Specialty programs: Italian, 2 hrs. wkly. Joseph H. Tobin, pres & gen mgr; George H. Hornidge, coml mgr; Robert Bakytta, news dir; Richard J. Stewart, chief engr & prog dir.

HEMPSTEAD, Nassau County

WHLI (July 22, 1947): 1100 kc; 10 kw-D, DA-D. 384 Clinton St. Phone Ivanhoe 1-8000. Fm Broadcasting Corp. (original owner).

Rep Gill-Perna.

Paul Godofsky, pres & gen mgr; Joseph A. Lenn, coml mgr; Jerry Carr, prog dir; John Clayton, prom mgr; Charles Johnson, news dir; Miriam Godofsky, women's dir Frank E. Knaack, chief engr.

WHLI-FM (July 22, 1957): 98.3 mc; 1 kw. Antenna height—250 feet. Duplicates WHLI (above).

***WVHC** (FM) (May 11, 1959): 88.7 mc; 0.010 kw. Phone Ivanhoe 9-8870. Hofstra College (original owner).

Specialty programs: Spanish, 1½ hrs wkly.

Dr. Frank Iezzi faculty adviser; Jeff C. Kraus, stn mgr & news dir; Glenn Kinsey, prog dir; Arthur Klampert, pr consultant; Gary Edwards, chief engr.

HERKIMER, Herkimer County

WALY (October 1956): 1420 kc; 1 kw-D. 232 N. Main St. Phone Townsend 6-1420. Mohawk Broadcasting Corp. (acquired station June 22, 1959).

Rep Webb.

Specialty programs: Italian, 1 hr. wkly. Richard K. Thorman, pres, gen & coml mgr; Hank Brown, prom mgr; Robert V. Leskovar, chief engr.

HORNELL, Steuben County

WLEA (September 1951): 1480 kc; 1 kw-D. 97 Main St. Phone 1420. Hornell Broadcasting Corp. (original owner).

Network MBS. Rep Gill-Perna.

Charles D. Henderson, pres & gen mgr.

WWHG (1949): 1320 kc; 5 kw-D. Radio Center. 85 Canisteo St. Phone 2000. Ra-Tel Broadcasters (acquired station Sept. 1, 1956).

Network ABC; Northeast. Rep Burn-Smith.

Sy Dresner, pres; Pat McCaughey Jr., gen mgr; Sheffield Davis, coml mgr; Dave Clancy, prog dir; Art Walters, prom mgr; Steve Frederick, news dir; Ray Smith, chief engr.

WWHG-FM (1946): 105.3 mc; 8.3 kw. Antenna height—560 feet. Duplicates WWHG (above).

HUDSON, Columbia County

WHUC (1947): 1230 kc; 250 w (CP 1 kw-D, 250 w-N). Union Turnpike. Phone Hudson 8-3341. Colgreene Broadcasting Co. (acquired station Jan. 1, 1958). See Colgreene Stations in "Group Ownership."

Rep Walker-Rawalt.

Orin Lehman, pres; Joseph Gindin, gen mgr; Thomas Curtis, prog dir; Victor J. Shuler, chief engr.

HUNTINGTON, Suffolk County

WGSN (Sept. 1, 1951): 740 kc; 1 kw-D. 379 New York Ave. Phone Hamilton 3-6740. Fifth Market Broadcasting Co. (original owner).

Rep Radio-Tv Reps.

Edward J. Fitzgerald, pres & gen mgr; 'Art' Dawson, coml mgr; Ray Adell, prog dir; John Mayer, chief engr.

ISLIP, Suffolk County

WBIC (Oct. 16, 1959): 540 kc; 250 w-D. 1 E. Main St., Bay Shore. Phone Pershing 5-0540; Mohawk 5-2300. South Shore Broadcasting Corp. (original owner).

Maurice Weiss, pres & gen mgr; Roland Beacia, coml mgr; Lee Murphy, prog dir; John Blake, chief engr.

ITHACA, Tompkins County

WEIV (FM) (1948): 103.7 mc; 5.6 kw (CP 20 kw). Antenna height—890 feet. P. O. Box 10. Phone 4-5357. Ivy Broadcasting Co. (acquired station Feb. 1, 1960). See Ivy Broadcasting Stations in "Group Ownership."

Network Northeast.

Ellis E. Erdman, pres; Joel Fleming, gen mgr; Howard Girouard, coml mgr; Christopher Knapton, prog dir; Patricia Bell, prom dir; Hank Greenwald, news dir; Gerald Cushing, chief engr.

"NOTHING LIKE BROADCASTING YEARBOOK"

"For fast, fast, fast relief when I need to know what's what or who's where in TV or radio, there's nothing like the BROADCASTING Yearbook."

Hildred Sanders
V.P. in Charge of
Radio & Television
Honig-Cooper &
Harrington
Los Angeles

TO BUY OR SELL A TELEVISION OR RADIO STATION**HAMILTON-LANDIS & ASSOC., Inc.**

WASHINGTON, D.C.
1737 DeSales St., N.W.
EX 3-3456

CHICAGO
1714 Tribune Tower
DE 7-2754

SAN FRANCISCO
111 Sutter St.
EX 2-5671

DALLAS
1511 Bryan St.
RI 8-1175

NATIONWIDE • NEGOTIATIONS
FINANCING • APPRAISALS

WHCU (1922): 870 kc; 1 kw. L-WWL. 212 E. State St. Phone Raymond 2-2345. Cornell U. (original owner).

Network CBS. Rep Weed Radio Corp.
Michael R. Hanna, gen mgr; H. E. M. Brockway, coml mgr; Joseph A. Short, prog dir; Samuel M. Woodside, news dir; J. McWatters, chief engr.

WHCU-FM (1947): 97.3 mc; 40 kw. Antenna height—730 feet. Duplicates WHCU (above). WHCU (above).

The Number

1

Station

In South Central New York
for 22 Years—By Proof of
Performance

WHCU

ITHACA, N. Y.

*WICB (FM) (Jan. 14, 1947): 91.7 mc; 0.010 kw. Ithaca College. Phone AR 2-1430, ext. 33. Ithaca College (original owner).

Network MBS.
Specialty programs: French, ½ hr.; Spanish, ½ hr., both wkly.
Royal D. Colle, pres; Richard R. Ferry Jr., gen mgr; Ted Ford, prog dir; Wilburt J. Richter, prom mgr; Kenneth Dodd, news dir; C. E. Smith, chief engr.

WICB-TV: Tv companion of WICB (FM).
WTKO (April 1956): 1470 kc; 1 kw-D. P. O. Box 10. Phone AR 2-9040. Radio Ithaca Inc. (original owner). See Ivy Broadcasting Stations in "Group Ownership."

Network ABC; Northeast.
Elliis E. Erdman, pres; Joel Fleming, vp & gen mgr; Robert Newman, stn mgr; Jack Hewett, prog dir; Andy Andrews, prom mgr; Bill Diehl, news dir; Gerald Cushing, chief engr.

WVBR-FM (June 4, 1958): 93.5 mc; 0.920 kw. Antenna height—265 feet. Willard Straight Hall. Phone AR 2-2998. Cornell Radio Guild Inc. (original owner).

Network QXR Network. Rep Ivy Network Corp. (New Haven, Conn.).

John F. Burns, gen mgr; Robert Ross, bus mgr; Althea A. May, prog dir; Stuart S. Pattison, chief engr.

JAMESTOWN, Chautauqua County

WJTN (October 1924): 1240 kc; 250 w (CP for 500 w-D, 250 w-N). Hotel Jamestown, Phone 7-1151. James Broadcasting Co. (acquired station 1936). See James Broadcasting Stations in "Group Ownership."

Network ABC, Northeast. Rep Venard, Torbet & McConnell.

Specialty programs: Spanish, ½ hr.; Swedish, 2 hrs, wkly.

Simon Goldman, pres & gen mgr; J. Carl Willems, coml mgr; George Pfeeger, prog dir; Almon Hazard, news dir; Herbert Niklaus, chief engr.

WJTN-FM (October 1947): 93.3 mc; 9.5 kw. Antenna height—735 feet. Same licensee and staff as WJTN (above).

WXYJ (Jan. 26, 1948): 1340 kc; 250 w, 415 W. 4th St. Phone 61-555. Air Waves Inc. (original owner).

Network MBS. Rep Burn-Smith.
Specialty programs: Italian, 1 hr. wkly.
Harold P. Kane, pres; William J. Griffiths, gen mgr; Walter M. Carlson, coml mgr; Harold Martin, prog dir; Prentice Rothra, news dir; Burton O. Waterman, chief engr.

JOHNSTOWN, Fulton County

WIZR (not on air, target date unknown): 930 kc (CP 1 kw-D, DA). Martin Karig (original owner).

KINGSTON, Ulster County

WBAZ (Aug. 15, 1959): 1550 kc (CP 500 w-D). 527 Broadway. Phone Federal 1-6300. Big River Broadcasting Corp. (acquired station May 15, 1961). See J. Olin Tice Stations in "Group Ownership."

Network MBS. Rep Burn-Smith.
Olin Tice Jr., pres; Don MacLachlan, gen mgr; Robert Beckwith, coml mgr; Richard Nedin, prog dir; Willard Draper, chief engr.

WGHQ (March 4, 1956): 920 kc; 5 kw-D, DA. P. O. Box 427, Uptown Post Office. Phone Cherry 6-2822. Skylark Corp. (acquired station March 6, 1959). See Herald Tribune Stations in "Group Ownership." Also see "Newspaper Ownership."

Network Herald Tribune. Rep Bassett & Co.
Martin Stone, pres; Harry M. Thayer, gen mgr; J. Warner Rush, coml mgr; Herb Shein, acting prog dir; John Scott, news dir; Leroy Fuller, chief engr.

WKNY (Aug. 1, 1935): 1490 kc; 1 kw-D, 250 w-N. 601 Broadway. Phone Federal 1-1490. Kingston Broadcasting Corp. (acquired station 1947). See Highland Stations in "Group Ownership."

Network CBS. Reps Meecker; New England Spot Sales.

Specialty programs: Polish, ½ hr. wkly.
Joseph K. Close, pres; Howard M. Shultis, gen mgr; Tony Bell, prog dir; Richard McCarthy, news dir; John Bonse, chief engr.

LAKE PLACID, Essex County

WIRD (Nov. 21, 1962): 920 kc; 1 kw-D. P. O. Box 788. Phone 523-3341. WIRY Inc. (original owner).

Network MBS. Rep Venard, Torbet & McConnell.

Charles B. Britt, pres; Donald L. Pelkey, vp & gen mgr; Donald A. Nardiello, stn mgr; Jim Whaley, prog dir; Fred Eilers, news dir; Lincoln Dixon, chief engr.

LAKE SUCCESS, Suffolk County

WTFM (FM) (Nov. 25, 1961): 103.5 mc; 12 kw (CP 20 kw). Antenna height—175 feet. Stereocast by multiplex. Long Island Expressway, Fresh Meadows 65, N. Y. Phone 9-5600. WTFM Inc. (original owner).

David H. Polinger, gen mgr; Robert Silverman, coml mgr; Mark Ritter, prog dir; Fred Darwin, news dir; Sherman Egan, chief engr.

LIBERTY, Sullivan County

WVOS (1947): 1240 kc; 250 w (CP for 1 kw-D, 250 w-N). P. O. Box 150. Phone Liberty 1680. Sullivan County Broadcasting Corp. (acquired station 1949).

Seymour D. Lubin, pres; William B. Orr, gen mgr; Ovie Boutwell, chief engr; Harry G. Borwick, vp & treas.

LITTLE FALLS, Herkimer County

WLFH (June 10, 1951): 1230 kc; 250 w (CP for 1 kw-D, 250 w-N). WLFH Radio Bldg. Phone Little Falls 654; Herkimer—Townsend 6-2515. Walter T. Gaines (acquired station July 1955).

Rep Hopewell.
Specialty programs: Italian, 7 hrs.; Polish, 7 hrs., both wkly.

Walter T. Gaines, owner; Carmen Gaines, gen mgr; Barry Frank, chief engr.

LOCKPORT, Niagara County

WUSJ (May 8, 1949): 1340 kc; 250 w. 320 Michigan St. Phone HF 3-5944. Lockport Union-Sun & Journal Inc. (original owner). See "Newspaper Ownership."

Rep Prestige.
Peter Corson, pres; William J. Kemble, gen mgr; Thomas N. Ceravolo, dir of opns & chief engr; Jeanne Spaulding, prog dir; Guy B. Farnsworth, sls mgr.

MALONE, Franklin County

WICY (Nov. 4, 1946): 1490 kc; 1 kw-D, 250 w-N. WICY Bldg. Phone 1546. North Country Broadcasting Co. (original owner).

Network MBS. Rep Dore.
Mitchell C. Tackley, pres & gen mgr; Alice M. Pelkey, coml mgr; Donald J. Paye, prog dir; John Flynn, news dir; Adolph Stomer, chief engr.

MASSENA, St. Lawrence County

WMSA (Oct. 12, 1945): 1340 kc; 1 kw-D, 250 w-N. Central Bldg. Phone Rockwell 9-3591. Brockway Co. (original owner). See "Newspaper Ownership."

Network ABC. Rep The Bolling Co.
John B. Johnson, pres; James W. Higgins, gen mgr; Thomas R. McHugh, coml mgr; James H. Nash, prog dir; Adrian S. Frazier, prom mgr & chief engr.

WSTS (Oct. 19, 1958): 1050 kc; 1 kw-D. Main & Water Sts. Phone Rockwell 4-0554. Visual Assoc. Ltd.

Broadcasting Corp. (original owner).

Rep Dore; Lorrie Potts (Toronto).

Jack J. Kessler, gen mgr.

MIDDLETOWN, Orange County

WALL (Aug. 6, 1942): 1340 kc; 1 kw-D, 250 w-N. 62 North St. Phone Diamond 3-3119. Community Broadcasting Corp. (original owner).

Rep Walker-Rawalt.
Specialty programs: Polish, 1 hr.; Spanish, ½ hr., both wkly.

James M. Patt, pres & gen mgr; Albert Larson Jr., news dir; Fred Schoelkopf, chief engr.

MINEOLA, Nassau County

WFYI (Jan. 1, 1957): 1520 kc; 10 kw-D, DA-D (CP 50 kw, DA-D). Roosevelt Field. Phone Pioneer 2-1520. Media Enterprises Inc. acquired station April 1, 1959. See "Newspaper Ownership." and Herald Tribune Radio Network Stations in "Group Ownership."

Network Herald Tribune. Rep Venard, Torbet & McConnell.

Martin Stone, pres; Sumner Pearl, gen & coml mgr; Gene Edwards, prog dir; Andy Anderson, news dir; Ed Knapp, chief engr.

MT. KISCO, Westchester County

WRNW (FM) (April 8, 1960): 107.1 mc; 0.300 kw. Antenna height—450 feet. 454 Main St. Phone Mount Kisco 6-9116. Incorporated Meliphon (original owner).

Rep Clark.
William J. McCarren, pres & chief engr; H. Dean Corse, gen mgr; C. Edward Dombert, vp & prog dir; Frank Hays, coml mgr.

WVIP (Oct. 27, 1957): 1310 kc; 5 kw-D, DA-D. P. O. Box 608, 440 Lexington Ave. Phone MO 6-5177. Suburban Broadcasting Co. (original owner). See Herald Tribune Radio Network Stations in "Newspaper Ownership." Also see "Group Ownership." (Sale to Patent Trader Inc. pending FCC approval).

Rep Bassett & Co.
Martin Stone, pres; Thomas Paris, gen mgr; Jean Ensign, stn mgr; Kenneth MacBride, prog dir; Monroe Benton, news dir; Larry Schenck, chief engr; Ron Roby, sports dir.

WVIP-FM (Jan. 1, 1963): 106.3 mc (CP for 0.300 kw). Antenna height—450 feet. Duplicates WVIP above 70% (approx.). Stereocast by multiplex.

NEWARK, Wayne County

WACK (Oct. 19, 1957): 1420 kc; 500 w-D. 110 East Union St. Phone Deerfield 1-1420. WACK Inc. Rep Walton.

J. Kaufman, pres; J. Bud Sova, vp, gen mgr & coml mgr; Lowell (Bud) Paxson, prog dir; Ron De France, news dir; Alexis Muller, chief engr.

NEWBURGH, Orange County

WGNV (Feb. 25, 1933): 1220 kc; 5 kw-D, DA-D. P. O. Box 591. Phone John 1-2131. Orange County Broadcasting Corp. (acquired station July 1, 1949). See George W. Bingham Station in "Group Ownership."

Rep Masla.
George W. Bingham, pres; Campbell K. Thompson, vp & gen mgr; Gordon Cameron, sls mgr; Robert E. Dod, prog dir; Vera Seely, news dir; Marvin S. Seimes, chief engr; Richard Raskin, sports dir.

NEW ROCHELLE, Westchester County

WVOX (1950): 1460 kc; 500 w-D. 271 North Ace. Phone New Rochelle 6-0800. Radio Westchester Inc. (acquired station Nov. 1958). See Herald-Tribune Stations in "Group Ownership." See also "Newspaper Ownership."

Network Herald Tribune. Rep Bassett & Co. Martin Stone, pres; Donald E. MacFarlane, gen mgr; Bernard Dilon, prog dir; Seymour Sinuk, news dir; Ernest Mechanic, chief engr.

WVOX-FM (1953): 93.5 mc; 1 kw. Antenna height—190 feet. Duplicates WVOX (above).

NEW YORK, New York County, Bronx County, Richmond County, Kings County, Queens County

**Thinking in terms of Millions?
New York is big, but . . .**

Don't pass up Central Pennsylvania where over a million people live at least 75 miles from a major market.

Try Allegheny Mountain Network for 25 counties where city stations can't reach. Contact John Eschbach at Allegheny Headquarters, Tyrone, Penna. Phone 814-684-3200

**One Contract, one billing . . .
one million listeners**

WABC (Oct. 7, 1921): 770 kc; 50 kw. 7 W. 66 St., zone 23. Phone Susquehanna 7-5000. TWX NY 1-2382. American Broadcasting-Paramount Theatres Inc. (acquired station Feb. 9, 1953). See ABC Owned Stations in "Group Ownership."

Network ABC. Rep Blair.
Leonard H. Goldenson, pres (AB-PT Inc.); Stephen P. Riddleberger, pres (ABC Owned Stations); Harold L. Neal Jr., vp & gen mgr; John J. McSweeney, sls mgr; Sam Holman, prog dir; Michael Hauptman, adv & prom dir; Jack Powers, news & pub affrs dir; Frank Marx, chief engr; Rick Sklar, prod & community serv dir; Rod Vandivert, marketing & sls development dir.

WABC-FM (Jan. 18, 1960): 95.5 mc; 1.5 kw. Antenna height—1270 feet. Duplicates WABC above 75% (approx.).

WABC-TV: Tv companion of WABC-AM-FM.

WADO (Mar. 12, 1934): 1280 kc; 5 kw, DA-1. 444 Madison Ave., zone 22. Phone Murrayhill 8-1280. Bartell Broadcasters of New York Inc. (acquired station Aug. 18, 1959). See Bartell Family Radio Group Stations in "Group Ownership."

Rep Young.
Specialty programs: Italian, 30 hrs; Negro, 57 hrs.; Spanish, 57 hrs.; all wkly.
Mel Bartell, pres; Sydney Kavaleer, vp & gen mgr; Philip Greenstone, chief engr.

***WBAI (FM)** (1954): 99.5 mc; 18 kw. Antenna height—520 feet. (CP 10.3 kw. Antenna height—

650 feet.) 30 E. 39th St., zone 16. Phone Oxford 7-2288. WBAI-FM Inc. (acquired station). See Pacifica Foundation Stations in "Group Ownership."

R. Gordon Agnew, pres; Mel Most, gen mgr & prog dir; Eleanor McKinney, prom mgr; Christopher Koch, news dir; Guy Heitmann, chief engr.

WBFB (FM) (1945): 101.9 mc; 10.3 kw. Antenna height—650 feet. (CP for 9.5 kw. Antenna height—660 feet.) 229 Park Ave. South, zone 3. Phone Oregon 4-7640. Muzak Corp. (acquired station May 4, 1955).

Rep Weed Radio Corp.
Charles C. Cowley, pres; Joseph W. Roberts, vp; John Esau, gen mgr; Norm Bobrow, prog dir; Joe Lutz, chief engr.

WBXN (Oct. 1927): 1380 kc; 5 kw, DA-1 (S-WAWZ Zarephath, N. J.). 560 Fifth Ave., zone 36. Phone Circle 5-1441. United Broadcasting Co. of New York (acquired station Dec. 4, 1960). See United Broadcasting Stations in "Group Ownership."

Rep United Broadcast Sales; Dora Clayton.
Specialty programs: Italian, 18 hrs; Negro, 42 hrs.; Polish, 1 1/4 hrs.; Spanish, 48 hrs.; Hungarian, 1 1/2 hrs.; Greek, 2 hrs; all wkly.

Richard Eaton, pres; Harry H. Haslett, vp & gen mgr; Hal Howard, coml mgr; Raul Alarcon, prom mgr; A. Jayne, chief engr; Fred Baez, dir of Spanish prog.

WCBS (1924): 880 kc; 50 kw. 485 Madison Ave., zone 22. Phone Plaza 1-2345. TWX NY 1935. Columbia Broadcasting System Inc. (original owner). See CBS Owned Stations in "Group Ownership."

Network CBS. Rep CBS Radio Spot Sales.
Dr. Frank Stanton, pres; Sam J. Slate, gen mgr; Ralph W. Goshen, sls mgr; Gene King, prog dir; James Mullen, sls prom mgr; Joseph Dembo, news dir; Joe Cook, dir pub info; Mason Escher, chief engr.

WCBS-FM (1941): 101.1 mc; 1.5 kw. Antenna height—1270 feet. Duplicates WCBS (above).

WCBS-TV: Tv companion of WCBS-AM-FM (above).

WEVD (May 1927): 1330 kc; 5 kw, DA-2 (S-WPWO New York and WHAZ, Troy, N. Y.). 117-119 W. 46 St., zone 36. Phone Plaza 7-0880. Debs Memorial Radio Fund Inc. (acquired station 1932). See "Newspaper Ownership."

Specialty programs: Armenian, 1 hr.; German, 1 hr; Italian, 1/2 hr; Polish, 1/2 hr.; Spanish, 14 hrs.; Greek, 5 hrs.; Lithuanian, 1 hr.; Swedish, 1 hr., wkly.

Adolph Held, pres; Henry Greenfield, gen mgr; Norman Furman, coml mgr; George Field, prog dir; Charles W. Brown, chief engr.

WEVD-FM (1950): 97.9 mc; 20 kw. Antenna height—340 feet. Duplicates WEVD (above).

***WFUV (FM)** (July 1947): 90.7 mc; 3.5 kw. Antenna height—200 feet. Fordham U., zone 58. Phone Fordham 7-5400. Fordham U. (original owner).

Specialty programs: French, 2 hrs., wkly.
Rev. William K. Trivett, S.J., gen mgr; Harvey Humphrey, prom mgr; Edward Wakin, news dir; Duane Amell, chief engr.

WHN (1922): 1050 kc; 50 kw, DA-1. 400 Park Ave., zone 22. Phone Murray Hill 8-1000. Storer Radio Inc. (acquired station Jan. 5, 1962). See Storer Broadcasting Co. in "Group Ownership." See also "Newspaper Ownership."

Network MBS. Rep Katz.
John C. Moler, pres & gen mgr; Roy M. Schwartz, opns mgr; Herb J. Weber, gen sls mgr; John P. Newman, prom mgr; Stan Willis, news dir; John H. Henninger, chief engr.

WHOM (1930): 1480 kc; 5 kw, DA-2. 136 W. 52nd St., zone 19. Phone Circle 6-3900. Progress Broadcasting Corp. (acquired station 1946). See "Newspaper Ownership."

Specialty programs: German, 5 hrs.; Italian, 7 hrs.; Spanish, 116 hrs.; Russian, 1/2 hr; all wkly.

Fortune Pope, pres & gen mgr; Charles Baltin,

vp & coml mgr; Ralph Costantino, prog dir; George Steiger, chief engr.

WHOM-FM (1951): 92.3 mc; 11 kw. Antenna height—630 feet. Duplicates WHOM (above).

WINS (1923): 1010 kc; 50 kw, DA-1. 7 Central Park W., zone 23. Phone Judson 2-7000. Westinghouse Broadcasting Co. (acquired station July 26, 1962). See Westinghouse Broadcasting Co. Stations in "Group Ownership."

Rep Am Radio Sales.
Mark Olds, gen mgr; Arthur Harrison, coml mgr; Dom Quinn, prog dir; Jerry Landay, news dir; Paul von Kunits, chief engr.

***WKCR-FM** (April 1956): 89.9 mc; 4.2 kw. Antenna height—640 feet. 208 Ferris Booth Hall, Columbia U., zone 27. Phone Monument 6-3182. Trustees of Columbia U. in the City of N. Y. (original owner).

Network Ivy.
Specialty programs: French, 1/2 hr.; German, 1/2 hr.; Russian, 1/2 hr., all wkly.

Jay S. Bulmash, pres; George B. Terrien, gen mgr; Martin Greenfield, bus mgr; Nathaniel D. Kramer, prog dir; Daniel J. Kanter, chief engr.

WLIB (1942): 1190 kc; 1 kw (L-WOVO Fort Wayne, Ind.). 310 Lenox Ave. at 125th St., zone 27. Phone Templeton 1-1000. New Broadcasting Co. (acquired station Sept. 19, 1949).

Rep Bernard Howard & Co.
Specialty programs: Negro, 100 hrs.; Polish, 5 hrs.; Spanish, 5 hrs.; Greek, 2 1/2 hrs., all wkly.

Harry Novik, gen mgr; Arthur Harrison, coml mgr; Nathan Rudich, prog dir; George Goodman, news dir.

WLIB-FM: 107.5 mc (CP 10 kw. Antenna height—630 feet). New Broadcasting Co.

WMCA (1925): 570 kc; 5 kw, DA-1. 415 Madison Ave., zone 17. Phone Murrayhill 8-5700. WMCA Inc. (acquired station November 1943).

Rep Robert E. Eastman & Co.
R. Peter Straus, pres; Stephen B. Labunski, vp & gen mgr; Robert W. Mazur, sls mgr; Mary E. Gannon, sls prom mgr; Ruth Musser, prog mgr; Ruth Meyer, prod dir; Frank Alliana, dir of pr; Cameron Cornell, news dir; James McCafferty, chief engr; Roger W. Turner, dir of pub affrs.

WNBC (1922): 660 kc; 50 kw, DA-1 (CP for 50 kw). 30 Rockefeller Plaza, zone 20. Phone Circle 7-8300. TWX NY 3773. National Broadcasting Co. (acquired station 1926). See NBC owned stations in "Group Ownership."

Network NBC. Rep NBC Spot Sales.
Theodore H. Walworth Jr., gen mgr; George S. Dietrich, stn mgr; William Schwarz, prom mgr; Joseph Frazer, sls mgr; John Flynn, chief engr.

WNBC-FM (1940): 97.1 mc; 1.1 kw. Antenna height—1445 feet. Duplicates WNBC (above).

WNBC-TV: Tv companion of WNBC-AM-FM.

WNCN (FM) (November 1957): 104.3 mc; 15 kw. Antenna height—560 feet. 11 E. 47th St., zone 17. Phone Plaza 2-0870. TWX 1-1080. WNCN Inc. See Concert Network Stations in "Group Ownership."

Network Concert.
T. Mitchell Hastings Jr., pres; P. Roberts, gen mgr; C. Miller, stn mgr & prog dir; J. Parry, sls mgr; D. Passell, chief engr.

WNEW (Feb. 13, 1934): 1130 kc; 50 kw, DA-N. 565 Fifth Ave., zone 17. Phone Yukon 6-7000. Metromedia Inc. (acquired station May 1957). See Metropolitan Broadcasting Stations in "Group Ownership."

Rep Metro Broadcast Sales.
John W. Kluge, pres; John V. B. Sullivan, vp, gen & sls mgr; Varner Paulsen, prog dir; Mary McKenna, rsch dir; James W. Grau, adv & prom mgr; Lee Hanna, news dir; Max J. Weiner, chief engr.

when you think

NEW YORK
RADIO

NEW
YORK

think

wmca

570

REPRESENTED BY ROBERT E. EASTMAN & CO., INC.



**“Music is well said
to be the speech of
angels.”** Thomas Carlyle

Music is also the *entree* to a big, vital and well-defined segment of the New York market: the 1,214,000 above-average families who depend on WQXR for fine music and The New York Times news. And who respond like angels to quality advertising on WQXR. Each year, for more than 400 advertisers, the distinctive voice of WQXR speaks with remarkable effectiveness in a marketplace where many voices are lost.

WQXR

America's No. 1 fine music station for 26 years
229 West 43rd Street, New York 36, N. Y.



Specialized Programming
Sells Specialized Audiences

GERMAN

WPOW's Martha Ley has earned a strong, loyal Germanic following. Her interview programs have made her a most popular German radio personality in New York.

POLISH . . .

The Two Edwards, a "brother" team, have developed an ardent listenership among the Polish people in the New York area. Their hour program, four days a week, is directed to the Polish people, in their native tongue.

RELIGIOUS . . .

In the religious field, most of the national and local programs are carried over WPOW. Religious programming each week-day plus inspirational music all day Sunday. National and local advertisers can capitalize on WPOW's established local personalities . . . "spot" their messages to these specialized groups with WPOW's selective programming. For details and information, write,

5000 w. **WPOW** 1330 kc
NEW YORK 17, NEW YORK

MU 6-6488

YU 4-4600

WNEW-FM (August 1958): 102.7 mc; 1.3 kw. Antenna height—1360 feet. Duplicates WNEW (above).

WNEW-TV: Tv companion of WNEW-AM-FM.

*WNYC (July 7, 1924): 830 kc; 1 kw, DA-1 (L-WCCO Minneapolis). 2500 Municipal Bldg., zone 7. Phone Whitehall 3-3600. City of New York Municipal Broadcasting System (original owner).

Seymour N. Siegel, dir; John De Prosopo, exec officer; Leonard M. Magnus, prog dir; Morris Kunins, chief engr.

*WNYC-FM (Feb. 5, 1941): 93.9 mc; 18 kw. Antenna height—535 feet. (CP for 18 kw. Antenna height—540 feet.) Same licensee & staff as WNYC (above).

WNYC-TV: Tv companion of WNYC-AM-FM.

*WNYE (FM) (November 1938): 91.5 mc; 20 kw. Antenna height—415 feet. 29 Fort Greene Place, Brooklyn 17. Phone Ulster 8-3333. Board of Education, City of New York (original owner).

Dorothy Klock, acting dir of bcstg; Harry Hirsch, asst dir of broadcasting.

WOR (Feb. 22, 1922): 710 kc; 50 kw, DA-1. 1440 Broadway. Phone Longacre 4-8000. TWX NY 13441. RKO General Inc. (acquired station 1952). See RKO General Inc. Stations in "Group Ownership."

Rep RKO General National Sales.

Thomas F. O'Neil, pres; Robert J. Leder, vp & gen mgr; Jacques Biraben, vp & sls mgr; Robert S. Smith, vp & prog dir; Martin S. Fliesler, vp, adv, prom & research; George R. Brown, news dir; Orville Sather, chief engr.

WOR-FM (1941): 98.7 mc; 1.7 kw. Antenna height—1260 feet. Duplicates WOR (above).

WOR-TV: Tv companion of WOR-AM-FM (above).

WPOW (1924): 1330 kc; 5 kw, DA-1 (S-WEVD New York and WHAZ Troy). Roosevelt Hotel, Madison at 45th, zone 17. Phone Murray Hill 6-6488. WPOW Inc. (acquired station July 15, 1959).

Specialty programs: German, 4 hrs.; Polish, 4 hrs.; both wkly.

John M. Camp, pres & gen mgr; Arnold Brown, prog dir; Margaret Swan, sec; Harold E. Smith, chief engr.

WQXR (Dec. 3, 1936): 1560 kw; 50 kw, DA-1. 229 W. 43rd St., zone 36. Phone Lackawanna 4-1100. Interstate Broadcasting Co. (acquired station Feb. 1, 1944). See "Newspaper Ownership."

Network QXR. Rep Daren F. McGavren Co. Inc.

Orvil E. Dryfoos, pres; Elliott M. Sanger, vp & gen mgr; Norman S. McGee, vp, sls; Walter Neiman, prog dir; Elliott M. Sanger Jr., prom mgr; Eleanore P. Hurley, dir press information; Robert L. Krieger, sls mgr; Louis J. Kleinklaus, chief engr.

WQXR-FM (Nov. 8, 1939): 96.3 mc; 11 kw. Antenna height—630 feet. Duplicates WQXR (above).

WRVR (FM) (Jan. 1, 1961): 106.7 mc; 20 kw. Antenna height—440 feet. (CP 19 kw. Antenna height—460 feet.) Riverside Radio WRVR, 490 Riverside Dr., zone 27. Phone Riverside 9-5400. Riverside Church (original owner).

Network Educational Radio Network.

Specialty programs: Spanish, 5 hrs. wkly.

Jack D. Summerfield, gen mgr; Harold W. Roeth, prog dir; Charles E. Dismukes, prod mgr; John Smith, chief engr.

WRRL (Aug. 26, 1926): 1600 kc; 5 kw, DA-1. 41-30 58th St., Woodside, zone 77. Phone Defender 5-1600. Long Island Broadcasting Corp. (original owner).

Specialty programs: German, 15½ hrs.; Negro,

120 hrs.; Spanish, 18 hrs.; Czech, 2 hrs.; Greek, 1 hr.; all wkly.

W. H. Reuman, pres.; Edith Dick, gen mgr; Selvin Donneson, sls mgr; Fred Barr, prog mgr; Leon Lewis, news dir; Benton R. Bartlett, chief engr.

WRFM (FM) (Dec. 14, 1953): 105.1 mc; 20 kw. Antenna height—235 feet. Same license & staff as WWRL (above), except for Joseph Losgar, chief engr; Andrew Benedict, prog mgr.

..... (FM): 89.1 mc (CP for 20 kw. Antenna height—500 feet). Frequency reserved for United Nations station.

NIAGARA FALLS, Niagara County

WHLD (May 20, 1940): 1270 kc; 5 kw-D, DA-D. Parkway Inn. Phone Butler 5-8421. Earl C. Hull (acquired station 1955).

Network: Northeast. Rep Gill-Perna. Specialty programs: Italian, 6 hrs.; Polish, 6 hrs., both wkly.

Earl C. Hull, pres; Edward F. Joseph, gen mgr, coml mgr & prog dir; Charles Griggs, news dir.

WHLD-FM (Jan. 1, 1946): 98.5 mc; 46 kw. Antenna height—420 feet. Same licensee as WHLD (above). Programs independently.

WJIL (Dec. 1, 1947): 1440 kc; 1 kw-D. Hotel Niagara. Phone Butler 5-5795. Niagara Frontier Broadcasting Corp. (acquired station March 1, 1955).

Network MBS. Rep Burn-Smith. Specialty programs: Polish, 1 hr.; Spanish, 1 hr., both wkly.

Thomas W. Talbot, pres, gen & sls mgr; Gustav Czaplak, prog dir & chief engr; Jimmy Thompson, news dir.

NORTH SYRACUSE, Onondaga County

WSOQ (Aug. 24, 1959): 1220 kc; 1 kw-D. P. O. Box 20. Phone Glenview 8-1220. WSOQ Inc. (acquired station Aug. 1, 1961).

Specialty programs: Negro, 2 hrs.; Polish, 1½ hrs.; Jewish, ½ hr., all wkly.

Wm. J. Warren, pres; Francis H. Harms, vp & gen mgr; Larry Watson, coml mgr; Beverly Harms, prog dir; J. Michael Price, prom mgr.

NORWICH, Chenango County

WCHN (January 1953): 970 kc; 500 w-D. 14 S. Broad St. Phone Norwich 4-2218. Radio Norwich Inc. (original owner).

Rep Devney. Specialty programs: Italian, 1 hr. wkly. William J. Hall, pres & gen mgr; Philip G. Penfold, coml mgr; Ivan B. Hyer, prog dir; Wiley Bates, chief engr.

WCHN-FM (1961): 93.9 mc; 3.2 kw. Antenna height—250 feet. Same licensee as WCHN

OGDENSBURG, St. Lawrence County

WSLB (1940): 1400 kc; 1 kw-D, 250 w-N. P. O. Box 239. Phone 500. Seaway Radio Inc. (acquired station November 1957). (See George W. Bingham Stations in "Group Ownership.")

Network MBS. George W. Bingham, pres; Eileen M. Costigan, gen mgr; Bryant Sandburg, coml mgr & prog dir; David W. Claxton, chief engr; Frank Dobisky, news dir.

OLEAN, Cattaraugus County

WHDL (Feb. 19, 1934): 1450 kc; 1 kw-D, 250 w-N. Phone FR 2-0161. 3219 W. State Rd. WHDL Inc. (acquired station 1935). See Newspaper Ownership."

Network ABC. Rep Everett-McKinney. John R. Henzel, pres & gen mgr; Joseph Eade, coml mgr; Don McLean, prog dir; James F. Hastings, vp & station mgr; Wallace Taylor, chief engr.

WHDL-FM (March 1, 1949): 95.7 mc; 43 kw. Antenna height—830 feet. Same staff & licensee as WHDL (above).

WMNS (May 20, 1957): 1360 kc; 1 kw-D. 168½ North Union St. Phone FR 2-6660. Radio Olean Inc. (acquired station Dec. 28, 1961).

Rep Grant Webb & Co. James C. Gleason, pres & gen mgr; Edward R. Husted, coml mgr; John Casey, prog dir & prom mgr; Frank Proctor, news dir; Michael Ceci, chief engr.

ONEIDA, Madison County

WMCR (Sept. 26, 1956): 1600 kc; 1 kw-D. 181 Main St. Phone FN 3-6050. Madison County Broadcasting Corp.

Richard Mills, pres; William S. Jaeger, mgr; George Sitts, chief engr.

ONEONTA, Otsego County

WDOS (Dec. 1, 1947): 730 kc; 1 kw-D. 104 Chestnut St. Phone General 2-1500. Ottaway Stations Inc. (original owner). See "Newspaper Ownership" and Ottaway Stations in "Group Ownership."

James H. Ottaway pres; Benjamin M. Turnbull, gen & coml mgr; John L. Kuhn Jr., prom mgr; Al Sayers, news dir; K. William Lare, chief engr; James Littleton, music dir.

OSWEGO, Oswego County

WSGO (March 9, 1961): 1440 kc (CP for 1 kw-D). Pontiac Hotel. Phone Fireside 3-6691. Clifford C. Harris (original owner).

Rep Burn-Smith Co. Clifford C. Harris, gen & coml mgr.

OWEGO, Tioga County

WEBO (July 27, 1957): 1330 kc; 1 kw-D. P. O. Box 295. Phone Mutual 7-0371. Owego Radio Inc. (acquired station Sept. 1, 1960).

Rep Walton. Amo L. Davis, pres; David A. Greacen, vp & gen mgr; Jay Manarky, coml mgr; Ralph Fabrizio, prog dir; James Wright, news dir; Norman Bernstein, engr.

PATCHOGUE, Suffolk County

WALK (April 1952): 1370 kc; 500 w-D. P. O. Box 230. Phone Grover 5-5200. Suffolk Broadcasting Corp. (original owner). See "Newspaper Ownership."

Rep Webb. W. K. Macy Jr., pres & gen mgr; John Regan, coml & prom mgr; Ellsworth Shiebler, prog dir; Harry C. Fisher, news dir; Ed Becker, chief engr.

WALK-FM (December 1952): 97.5 mc; 15 kw. Antenna height 520 feet. Duplicates WALK (above) until sunset; programs separately at night.

WPAC (Dec. 1, 1951): 1580 kc; 5 kw-D (Canadian restricted), 10 kw-D, DA-D. P. O. Box 651. Phone Grover 5-4600. Patchogue Broadcasting Co. (original owner).

Rep Spot Time Sales; New England Spot Sales. Specialty programs: Italian, ½ hr.; Polish, 1 hr.; Spanish, 1 hr.; all wkly. Lee Morrison, pres & gen mgr; Herbert Morrison, stn mgr; Stan Allan, coml mgr; Richard Hodkin, prog dir; Carole Field, women's dir; Bob Shanon, news dir; Morton Morrison, chief engr.

WPAC-FM (Dec. 1, 1958): 106.1 mc; 8.3 kw. Antenna height—145 feet (CP 7.8 kw. Antenna height 115 feet). Duplicates WPAC (above) during day, programs separately at night. Stereocast by multiplex.

PEEKSKILL, Westchester County

WLNA (1948): 1420 kc; 1 kw-D. P. O. Box 188. Phone Peekskill 7-1124. Highland Broadcasting Corp. (original owner).

Irving E. Cottrell, pres, gen mgr, chief engr; Francis V. Lough, prom mgr; George Birdas, prog dir; Michael Blake, news dir.

WLNA-FM (1958): 100.7 mc; 20 kw. Antenna height—500 feet. Duplicates WLNA (above) until sunset; programs separately at night.

PLATTSBURGH, Clinton County

WEAV (Feb. 3, 1935): 960 kc; 5 kw, DA-2. 38 Court St., zone 3. Phone Jordan 1-0960. Plattsburgh Broadcasting Corp. (original owner).

Network CBS. Rep Masla. George F. Bissell, pres & gen mgr; Jack Sullivan, coml mgr; Sid Spiegel, news dir; Jack Nazak, chief engr.

WEAV-FM (Feb. 3, 1960): 99.9 mc; 3.7 kw. Antenna height—minus 32 feet. Duplicates WEAV (above).

WIRY (Jan. 30, 1950): 1340 kc; 1 kw-D, 250 w-N. 301-03 Cornelia St. Phone Jordan 3-1340. WIRY Inc. (acquired station Jan. 1, 1959).

Network MBS. Rep Venard, Torbet & McConnell.

Charles B. Britt, pres; Donald L. Pelkey, vp & gen mgr; Betty Kraus, prog dir; Richard B. Hildreth, news dir; Kenneth P. Duquette, chief engr; Lester J. (Tiny) Hare, regional sls mgr.

PORT JERVIS, Orange County

WDLG (July 4, 1953): 1490 kc; 250 w (CP for 1 kw-D, 250 w-N). P. O. Box 920. Phone Port Jervis 856-5185. Port Jervis Broadcasting Co. (acquired station March 28, 1956).

Network MBS. Rep Hopewell. Rep Hopewell.

Oscar Wein, vp & gen mgr; Katherine Skellett, stn mgr; Denis Govern, news dir; Austin Barber, chief engr.

POTSDAM, St. Lawrence County

WPDM (1955): 1470 kc; 1 kw-D. P. O. Box 348. Phone Colony 7-9464. St. Lawrence Radio Inc. (original owner).

Fred G. Hartman Jr., pres & gen mgr; David A. Kyle, treas; John Eustace, prog dir; Con Elliott, spirts dir; Joyce Lawrence, prom mgr; Francis Ciccoricco, chief engr.

POUGHKEEPSIE, Dutchess County

WEOK (October 1949): 1390 kc; 5 kw, DA-D. P. O. Box 416. Phone Grover 1-1500. Hudson Valley Broadcasting Corp. (acquired station March 1, 1960). See Communications Industries Stations in "Group Ownership."

Rep Young. Specialty programs: German, ½ hr.; Italian, 1 hr.; Spanish, ½ hr., all wkly.

Lazar Emanuel, pres; Louis H. Pells, gen mgr; Harold Hennig, news dir; Fred Brill, chief engr.

WEOK-FM (December 1961): 101.5 mc; 4.7 kw. Antenna height—830 feet. Duplicates WEOK (above) 60% (approx.). Hudson Valley FM Inc.

WKIP (June 1940): 1450 kc; 250 w (CP 1 kw-D, 250 w-N). P. O. Box 889. Phone Grover 1-2300. Dutchess County Broadcasting Corp. (acquired station June 1952). See George W. Bingham Stations in "Group Ownership."

Network ABC. Rep Masla. George W. Bingham, pres; Richard A. Dwelley, vp & gen mgr; Stanley D. Mitchell, coml mgr; John J. Kuhn, prog dir & prom mgr; Martin Osias, news dir; Marvin S. Seimes, chief engr.

WKIP-FM (Dec. 7, 1947): 104.7 mc; 2.3 kw. Antenna height—1120 feet. Duplicates WKIP (above).

REMSEN, Oneida County

WREM (Feb. 17, 1958): 1480 kc; 1 kw-D (CP 5 kw-D). 1 Pine St. Phone 831-3333. Town & Country Broadcasting Co. (original owner).

Rep Weed. Specialty program: Polish, 4 hrs. wkly. Edwin L. Slusarczyk, pres; Gerald W. Prouty, vp & chief engr; Criss Miller, prog dir.

RENSSELAER, Rensselaer County

WEEE (Sept. 1, 1961): 1300 kc; 5 kw-D, DA. 90 State St., Albany. Fairview Broadcasters Co. (original owner).

Harry Goldman, pres; W. Frank Short, gen mgr.

RIVERHEAD, Suffolk County

WAPC (August 1960): 1570 kc (CP 1 kw-D, DA-D. P. O. Box 665. Phone Park 7-1570. Patchogue Broadcasting Co. (original owner).

Rep Spot Time Sales.
Lee Morrison, pres; Stan Allen, stn mgr; Herbert Morrison, coml mgr; Dick Hodkin, prom mgr; Morton Morrison, chief engr.

WAPC-FM (Aug. 14, 1962): 103.9 mc; 0.17 kw. Antenna height—115 feet. Stereocast by multiplex.

WRIV (June 1955): 1390 kc; 1 kw-D. 1 E. Main St. Phone Park 7-1200. Suffolk Broadcasting Corp. (original owner). See "Newspaper Ownership."

Rep Webb.
Specialty programs: Negro, ½ hr; Polish 1½ hrs., both wkly.
W. K. Macey Jr., pres & gen mgr; Larry Nicoll, coml mgr; F. X. Brown, prog dir; Jim Powers, news dir; John Broome, chief engr.

ROCHESTER, Monroe County

WBBF (1947): 950 kc; 1 kw, DA-2. 339 East Ave. Phone Hamilton 6-8920. TWX RO 181. WBBF Inc. (acquired station 1953).

Rep Blair.
Maurice R. Forman, pres; Robert S. Kieve, gen mgr; Thomas Ryan, news dir; Vincent Lopopolo, chief engr.

In Rochester, N. Y.

**LATEST HOOPER
48.4**

(Hooper—July-Sept. 1962
Mon.-Fri.—7 A.M.-6 P.M.)

**THIS PROGRAMMING
DID IT:**

- 1-MINUTE EDITORIALS**
- 1-MINUTE SPANISH LESSONS**
- 1-MINUTE SERMONS**
- 1-MINUTE POLITICAL TALKS**
- LIVE COVERAGE OF
CITY COUNCIL**
- MUSIC EXCHANGE WITH
RADIO MADRID**

**... AND, OF COURSE, NEWS
COVERAGE BY 5 EXPERIENCED,
EVER-TRAVELING REPORTERS,
AND POPULAR MUSIC PRESENTED
BY 6 OF THE CITY'S MOST SEASONED
BROADCASTERS.**

WBBF
BLAIR GROUP PLAN MEMBER

WBBF-FM (August 1960): 101.3 mc; 27.5 kw. Antenna height—380 feet. Same licensee and staff as WBBF (above).

WCMF (FM) (June 9, 1960): 96.5 mc; 1.35 kw. Antenna height—260 feet. Stereocast by multiplex. 183 Main St. East, zone 4. Phone Baker 5-1455. Community Music Service Inc. (original owner).

Rep Walker-Rawalt.
Specialty programs: German, 1 hr; Polish, ½ hr, both wkly.
Richard Wissell, pres; Robert F. Wille, gen mgr; Stanley R. Swanson, prom mgr.

WHAM (July 11, 1922): 1180 kc; 50 kw. 350 East Ave., zone 4. Phone Locust 2-9200. TWX RO 88. Genesee Broadcasting Corp. (acquired station April 1959). See Good Neighbor Stations in "Group Ownership."

Network ABC. Rep Christal.
William F. Rust Jr., pres & gen mgr; Arthur W. Kelly, stn mgr; W. Robert McKinsey, prog dir; Ron Mires, news dir; Don Parker, chief engr.

WHFM (FM) (1939): 98.9 mc; 8.7 kw. Antenna height—240 feet. Duplicates WHAM above 95% (approx.).

WHEC (Sept. 11, 1925): 1460 kc; 5 kw, DA-N. 191 East Ave., zone 4. Phone Baker 5-3050. TWX RO-284. WHEC Inc. (acquired station 1935). See Gannett Stations in "Group Ownership." Also see "Newspaper Ownership."

Network CBS. Rep H-R.
Paul Miller, pres; Lowell H. MacMillan, vp & gen mgr; Fred Pestorius, coml mgr; Howard Severe, prog dir; Joel Lasky, prom & publ dir; Warren Doremus, news dir; Howard B. Mouatt, chief engr.

WHEC-TV: Tv companion of WHEC.

***WIRQ (FM)** 90.9 mc; 0.001 kw. 260 Cooper Rd. zone 17. Board of Education.

WROC (Nov. 22, 1947): 1280 kc; 5 kw, DA-N. Broadcast Center, zone 10. Phone Butler 8-8400. Veterans Broadcasting Co. (original owner). See Veterans Broadcasting Stations in "Group Ownership."

Network NBC. Edward Petry & Co.
Ervin F. Lyke, pres; James H. Schoonover, vp & gen mgr.

WROC-FM (Sept. 14, 1959): 97.9 mc; 18 kw. Antenna height—410 feet. Broadcast Center, zone 10. Phone Butler 8-8400. TWX RO 291. Veterans Broadcasting Co. Inc. (acquired station Nov. 15, 1961).

Network QXR.
Ervin F. Lyke, pres; James Schoonover, fm stn mgr; Joan Rauscher, prog dir; Ray Jobs, chief engr.
WROC-TV: Tv companion of WROC-AM-FM.

WRVM (1947): 680 kc; 250 w-D. 130 Clinton Ave. S., zone 4. Phone Baker 5-2520. Johnston-Taylor Broadcasters Inc. (acquired station June 16, 1961).

Rep Jack Masla & Co.
James M. Johnston, pres; Harold W. Gore, mgr; Gerald J. Irvine, prog dir; Abraham Rubin, chief engr.

WRVM-FM (not on air; target date unknown): 100.5 mc (CP 5.6 kw. Antenna height—410 feet). Same ownership as WRVM (above).

WSAY (1936): 1370 kc; 5 kw, DA-N. 250 East Ave. Phone Baker 5-1370. Federal Broadcasting System Inc. (original owner).

Rep Walker-Rawalt; Webb.
Gordon P. Brown, pres, gen mgr & chief engr; Sybilla A. Reber, stn dir; Annette C. Capitano, coml mgr; Gene DeBeer, prog dir.

WVOR (FM): 92.5 mc (CP for 20 kw. Antenna height—370 feet). Functional Broadcasting Inc. See Albert L. Wertheimer Stations in "Group Ownership."

ROME, Oneida County

WKAL (1946): 1450 kc; 250 w. 218 W. Dominick St. Phone FF 6-7700. Maurer Broadcasting Corp. (acquired station Aug. 1, 1961).

Network ABC; MBS. Rep Devney.
Specialty programs: Italian, 1 hr.; Polish, 2 hrs., both wkly.
Jackson B. Maurer, pres; Carmen Pacicca, prog dir; Fred Moore, chief engr.

WRNY (1959): 1350 kc; 500 w-D. 202 W. Dominick St. Phone FF 6-5600. Mohawk Broadcasting Corp.

Rep Broadcast Time Sales.
Specialty programs: Italian, 1 hr.; Polish, ¾ hrs. wkly.
James Colston, gen mgr & coml mgr; Mike Steele, prog dir & news dir; Dick Griswold, prom mgr; Fred Moore, chief engr.

SAG HARBOR, Suffolk County

WLNG: (not on air; target date unknown): 1600 kc; 500 w-D. The Hamptons Broadcasting Co.

SALAMANCA, Cattaraugus County

WGGO (June 18, 1957): 1590 kc; 1 kw-D. 91 Main St. Phone Salamanca 1515. James Broadcasting Co. (acquired station Aug. 19, 1959). See James Stations in "Group Ownership."

Network ABC; Keystone.; Northeast. Rep Venard, Torbet & McConnell.
Specialty programs: Polish, 3 hrs. wkly.
Simon Goldman, pres; Merlin O. Simundson, gen mgr & sls; Charles McKee, news dir; Charles Blohm, chief engr.

SARANAC LAKE, Franklin County

WNBZ (Sept. 11, 1927): 1240 kc; 1 kw-D, 250 w-N. 88 Main St. P. O. Box 211. Phone 891-1544. TWX TLX 575. Upstate Broadcasting Corp. (original owner).

Network ABC; Keystone. Rep Grant Webb.
Jacques DeMattos, pres & gen mgr; Mrs. Jacques DeMattos, coml mgr & prog dir; John F. Delahant, news dir; H. Berwind Williams, chief engr.

SARATOGA SPRINGS, Saratoga County

WSPN (May 12, 1954): 900 kc; 250 w-D. 71 West Ave. Phone 2180. Spa Broadcasters Inc. (original owner).

Rep Spot Time Sales.
Kenneth Freebern, pres & gen mgr; John Bledsoe, coml mgr & prog dir; William P. Spollen, chief engr.

SAUGERTIES, Ulster County

WGHQ (See Kingston, N.Y.)

SCHENECTADY, Schenectady County

WGY (February 1922): 810 kc; 50 kw. 1400 Balltown Rd., zone 9. Phone Franklin 7-2261. TWX Schenectady 86. General Electric Co. (original owner).

Network NBC. Rep Christal.
Ralph J. Cordiner, chmn of the bd; J. Milton Lang, gen mgr; Robert F. Reid, mgr-marketing; Merl L. Galusha, mgr-opns; Francis A. Pasley, mgr-finance; Ralph L. Van Duser, mgr-employe & community relations; John E. Schmulbach, mgr-sls; Arthur R. Garland, mgr-prom; A. G. Zink, mgr prog; James P. Connolly, mgr-traf.

WGFM (FM) (November 1940): 99.5 mc; 6 kw. Antenna height—805 feet. Duplicates WGY above 75% (approx.). Stereocast by multiplex.

WRGB (TV): Tv companion of WGY and WGFM (FM) (above).

WSNY (July 15, 1942): 1240 kc; 1 kw-D, 250 w-N. 619 State St. Phone Express 3-3622. West-ern Gateway Broadcasting Corp. (original own-er).

Specialty programs: Italian, 1 hr.; Polish, 2 hrs. wkly.

Winslow Leighton, pres & gen mgr; Thomas O. Seeley, asst gen mgr & dir of sls; Stephen A. Fitz, prog dir; William Duffy, news dir; Irving P. Beck, chief engr.

SOLVAY, Onondaga County

WQSR (Oct. 1, 1961): 1320 kc; 500 w-D, DA. 1020 Hiawatha Blvd. West, Syracuse 3. Phone Granite 2-6313. WQSR Inc. (acquired station Oct. 10, 1962).

Specialty programs: Italian, 1 hr.; Negro, 2 hrs., both wkly.

Myron H. Bolotin, pres, treas & gen mgr; Earl Karcher, coml mgr; Ray Boyce, opns mgr, prog dir & prom mgr; Chester A. Whiteside, news dir; Frederic D. Bolotin, chief engr.

SOUTH BRISTOL TOWNSHIP, Tompkins County

WMIV (FM) (1948): 95.1 mc; 5.3 kw. Antenna height—990 feet. P. O. Box 10, Ithaca, N.Y. Phone Ithaca 4-6357. Ivy Broadcasting Co. (acquired station Feb. 1, 1960). See Ivy Bcstg Stations in "Group Ownership."

Network: Northeast.

Ellis E. Erdman, pres; Joel Fleming, gen mgr; Howard Girouard, coml mgr; Christopher Knapton, prog dir; Patricia Bell, prom dir; Hank Greenwald, news dir; Gerald Cushing, chief engr.

SPRINGVILLE, Erie County

*WSPE (FM) 88.1 mc; 0.001 kw. Antenna height—70 feet. Board of Education.

SYRACUSE, Onondaga County

*WAER (FM) (January 1946): 88.3 mc; 3.5 kw. Antenna height—180 feet. Television and Radio Center, Syracuse U., zone 10. Phone Granite 6-5571, ext. 2404. Syracuse U. (original owner).

Kenneth G. Bartlett, vp; Ruane B. Hill, stn mgr; prog dir; John W. Soergel, chief engr.

WDDS-FM (1956): 93.1 mc; 97 kw. Antenna height 660 feet. 738 Erie Blvd. Phone Hyatt 2-0261. Functional Broadcasting Inc. (original owner). See Albert L. Wertheimer Stations in "Group Ownership."

A. Wertheimer, pres; Lawrence Gordon and Robert Romig, vps.

WFBL Feb. 4, 1922): 1390 kc; 5 kw, DA-N. P. O. Box 1390, East Syracuse, N.Y. Phone Howard 3-8631. First Broadcasting Corp. (acquired station March 1, 1956). See (John M. Shaheen) Stations in "Group Ownership."

Network MBS. Rep Advertising Time Sales.

Henry T. Wilcox, gen mgr; Richard F. Polgreen, coml mgr; Fay Santello, prog dir; James Lamanna, news dir; Vincent Marlin, chief engr.

WHEN (April 14, 1941): 620 kc; 5 kw-D, 1 kw-N, DA-N. 511 Loew Bldg., zone 2. Phone Harrison 2-0277. TWX SS 475. Meredith Syracuse Radio Corp. (acquired station March 1, 1954). See "Newspaper Ownership" and Meredith Stations in "Group Ownership."

Network CBS. Rep Katz.

Paul Adanti, vp & gen mgr; W. H. Bell, asst mgr & natl coml mgr; L. N. Parmentier, loc coml mgr; John Scott, prog dir; Robert Peel, prom mgr; Richard A. Horstmann, news dir; Robert Ardrer, chief engr.

WHEN-TV: Tv companion station of WHEN.

WNDR (1946): 1260 kc; 5 kw, DA-N. P. O. Box 1212. Phone Gibson 6-1515. Syracuse Broadcasting Corp. (original owner).

Rep Robert Eastman & Co.

Specialty programs: Italian, 1 hr.; Negro, ½ hr.; Polish, 1 hr., wkly.

Arthur C. Kyle, pres; Arthur C. Kyle Jr., gen

mgr; Richard L. Sandefur, natl coml mgr; Richard Lawrence, prog dir; Leo Rosen, loc sls & prom mgr; Claude A. Parton, news dir; Richard Wilder, chief engr.

WOLF (1940): 1490 kc; 250 w (CP 1 kw-D, DA; 250 w-N). P. O. Box 1292. Phone Harrison 2-7211. Ivy Broadcasting Co. (acquired station May 1959). See Ivy Stations in "Group Ownership."

Network ABC; Northeast.

Specialty programs: Italian, 1 hr.; Polish, 1 hr., wkly.

Ellis E. Erdman, pres; Joel Fleming, gen mgr; Arthur Scott, coml mgr; Thom Saunders, prog dir; Ellen Reilly, prom mgr; Hank Greenwald, news dir; Gerard Cushing, chief engr.

WONO (FM) (Sept. 1, 1958): 100.9 mc; 0.260 kw. Antenna height—475 feet. 237 E. Genesee St., zone 2. Phone Granite 1-2217. Sentinel Heights Fm Broadcasters Inc. (original owner).

Rep Good Music Broadcasters.

Richard B. Shannon, pres & chief engr; Stephen F. Jacobs, gen mgr; Phillip Marches, coml mgr; Gary M. Dunford, prog & news dir.

WQSR (See Solvay listing).

WSEN (See Baldwinsville).

WSYR (1922): 570 kc; 5 kw, DA-2. 1030 James St., zone 3. Phone Granite 4-3911. TWX SS 185. Newhouse Broadcasting Corp. (acquired station 1948). See "Newspaper Ownership" and Newhouse Stations in "Group Ownership."

Network NBC. Rep Crystal.

E. R. Vadeboncoeur, pres; W. V. Rothrum, gen mgr; W. Alford Jr., coml mgr; F. Ottoway, prog dir; L. B. Switzer, prom mgr; Fred Hilligas, news dir; A. J. Eicholzer, chief engr.

WSYR-FM (1946): 94.5 mc; 100 kw. Antenna height—650 feet. Same licensee, address and staff as WSYR (above). Programs separately from QXR Network. Stereocast by multiplex.

WSYR-TV: Tv companion of WSYR-AM-FM (above).

TICONDEROGA, Essex County

WIPS (July 1955): 1250 kc; 1 kw-D. Fort TI Rd. Phone Juno 5-2868. TI Broadcasting Inc. (acquired station Oct. 1, 1959).

Rep Spot Times Sales.

Bernard H. Peizer Jr., pres; William E. Powley, gen mgr; Barbara Craigie, office mgr.

TROY, Rensselaer County

WFLY (FM) (August 1948): 92.3 mc; 5.4 kw. Antenna height—840 feet. Hotel Troy. Phone Ashley 2-7700. Troy Record Co. (original owner). See "Newspaper Ownership."

Network QXR.

Robert C. Goodrich, mgr; Jim Powers, coml mgr & prog dir; Gil Roy, news dir; Karl Schabinger, chief engr.

*WHAZ (August 1922): 1330 kc; 1 kw, ST-WPOW and WEVD, both New York. 110 Eighth St. Phone Ashley 2-3000. Rensselaer Polytechnic Institute (original owner).

Dr. Richard G. Folsom, pres; Charles J. Moravec, gen mgr; Robert A. McCracken, prog dir; David N. Willey, chief engr.

WRPI (FM) (Nov. 1, 1957): 91.5 mc; 0.710 kw. Antenna height—minus 120 feet. 15th St. Lounge. Phone Ashley 2-8525, ext. 353. Rensselaer Polytechnic Institute (original owner).

Rep College Radio Corp.

Arnold D. Paddock, pres; Richard P. Flam, gen mgr; Al Silverman, bus mgr; Jurgen Gobien, prog dir; Jeffrey Norkin, pr; Robert Burns, chief engr.

WTRY (April 15, 1940): 980 kc; 5 kw, DA-1. 92 Fourth St. Phone Troy—Ashley 4-1100; Albany—Hemlock 4-2500; Schenectady—Express 3-6980. TWX Troy 439. WTRY Broadcasting Corp. (acquired station Nov. 17, 1957).

Rep Blair.

Victor W. Knauth, chmn of bd; Daniel W. Kops,

pres & treas; Richard J. Monahan, exec vp; Sam S. Nielsen, vp & gen mgr; Stanley H. Edwards, coml & stn mgr; John Munteer, prog dir; Alvin Herskovitz, prod supt; Don Decker, news editor; Frank Belaska, chief engr.

WXKW (April 20, 1962): 1600 kc (CP 500 w-D). Box 1061. Phone Bridge 1-7461. Iroquois Broadcasting Co. (original owner).

John Scott Mac Lellan, pres; Richard O'Connor, vp & chief engr; John Hinman, gen mgr; Henry Coon, coml mgr; James Cranna, prog & news dir.

UTICA, Oneida County

WBVM (1962): 1550 kc; 1 kw-D. 1924 Genesee St. Phone Redwood 5-2785. Fusco Broadcasting Corp. (original owner).

Rep Gill-Perna.

Michael C. Fusco, pres; Daniel A. Fusco, gen mgr & stn mgr; Joseph Graziano, prog dir & news dir; Michael Smith, prom mgr; Frederick Harrington, chief engr.

WIBX (Dec. 5, 1925): 950 kc; 5 kw, DA-1. P. O. Box 950. Phone 736-9313. WIBX Inc. (acquired station March 1931).

Network CBS. Rep Meeker.

Specialty programs: Italian, 2 hrs.; Polish, 5½ hrs.; Spanish, ½ hr., all wkly.

Margaret Bowen Shepard, pres & treas; Frederick C. Bowen, vp & gen mgr; Elliott Stewart, exec vp & stn mgr; Ralph Allinger, prod mgr; John T. Dowdell, chief engr.

WIBX RADIO 95
UTICA-ROME METRO NEWS
LEADER
Good Music—Editorials
— Adult Audience —
FULLY STAFFED . . . SINCE 1925

WRUN (April 24, 1948): 1150 kc; 5 kw-D, 1 kw-N, DA-2. P. O. Box 1150. Phone 736-5225. Rome Sentinel Co. (original owner). See "Newspaper Ownership."

Rep Avery-Knodel.

Specialty programs: Italian, 5 hrs.; Polish, 3½ hrs., wkly.

Bradley C. Barnard, pres; Richard A. Clark, stn & coml mgr; Alan E. Cole, prog dir; Richard Thomas, prom mgr; George S. Woods, transmitter supvr; Carroll F. Henry, studio supvr.

WRUN-FM (Oct. 10, 1948): 104.3 mc; 100 kw. Antenna height—500 feet. Same staff and licensee as WRUN (above).

Network QXR. Rep QXR Spot Sales.

WTLB (1946): 1310 kc; 1 kw-D. 500 w-N, DA-N. Kellogg Rd., Washington Mills. Phone Swift 7-1330. Star Broadcasting Co. (acquired station Dec. 11, 1956).

Rep Robert Eastman & Co.

M. R. Forman, pres; Thomas L. Brown, vp & gen mgr; William Quinn, prog dir; Nick Dandano, news dir; Robert Dufford, chief engr.

WUFM (FM) (April 23, 1962): 107.3 mc; 3.6 kw. Antenna height—minus 165 feet. Stereocast by multiplex. Suite 301, Hotel Utica, zone 2. Phone 733-7555. Phi-Hidelity Inc. (original owner).

Russell Baldwin Jr., pres; Timothy Ahlstrom, gen mgr; Allen Bonapart, vp & coml mgr; Edward W. Susterich, chief engr.

WALTON, Delaware County

WDLA (May 30, 1951): 1270 kc; 1 kw-D. Phone Underhill 5-4321. Delaware County Broadcasting Corp. (original owner).

Network Northeast. Rep Masla.

E. Ogden Bush, pres; Michael J. Cuneen, vp & gen mgr; Myra Youmans, prom mgr; Richard Hoyt, news dir; Amos Finch, farm dir; Charles B. Lissner, chief engr.

WATERTOWN, Jefferson County

WATN (Feb. 3, 1941): 1240 kc; 250 w (CP 1 kw-D, 250 w-N. 199 Wealtha Ave. Phone Sunset 2-3320. Watertown Broadcasting Corp. (original owner).

Network MBS.
G. Harry Righter, pres, gen mgr, coml mgr & prom mgr.

WOTT (Nov. 2, 1959): 1410 kc; 5 kw-D. 1833 State St. Phone Sunset 2-6540. Thousand Islands Broadcasting Co. (original owner).

Rep Masla.
James M. Johnston, pres & gen mgr; J. Ellis Stevens, coml mgr.

WWNY (April 29, 1941): 790 kc; 1 kw, DA-N. P. O. Box 211. Phone Sunset 8-3800. The Brockway Co. (original owner). See "Newspaper Ownership."

Network CBS. Rep Bolling.
John B. Johnson, pres; James W. Higgins, gen mgr; Tony Malara, sls mgr; Rod Abare, prog dir; Earl R. Kelly, dir of loc news, pub affrs & prom mgr; Glenn H. Hall, dir of opns; Michael R. Yonkovic, dir of engrg; Donald C. Morehouse, chief engr.

WCNY-TV: Tv companion of WWNY.

WELLSVILLE, Allegany County

WLSV (Oct. 31, 1955): 790 kc; 1 kw-D. Hotel Fassett. Phone 727. Radio Services of Wellsville (original owner).

Joseph M. Mumma, vp & supvr partner; William Babcock, stn mgr; James Armstrong, coml mgr; Mike Fox Irvin, news dir; Roy Shields, chief engr.

WETHERSFIELD, Wyoming County

WBIV (FM) (1948): 107.7 mc; 5.4 kw. P. O. Antenna height—460 feet. Box 10, Ithaca, N.Y. Phone Ithaca 4-6357. Ivy Broadcasting Co. (acquired station Feb. 1, 1960). See Ivy Stations in "Group Ownership."

Network Northeast.
Ellis E. Erdman, pres; Joel Fleming, gen mgr; Robert Newman, asst gen mgr; Ted Jones, prog dir; Patricia Bell, prom mgr; Hank Greenwald, news dir; Gerald Cushing, chief engr.

WHITE PLAINS, Westchester County

WFAS (Aug. 11, 1932): 1230 kc; 250 w (CP 1 kw-D, 250 w-N). Secor Rd., Hartsdale, N. Y. Phone Owens 3-2400. Westchester Broadcasting Corp. (original owner). See "Newspaper Ownership."

Rep Masla.
Valentine E. Macy Jr., pres; Frank A. Seitz, gen mgr; John H. Hade, coml mgr; Randall Kaler, prog dir; John Yottes, news dir; Jack Pearson, chief engr.

WFAS-FM (Sept. 1, 1947): 103.9 mc; 0.12 kw. Antenna height—675 feet. Duplicates WFAS (above).

WOODSIDE, Queens County

WWRL (See New York City).

NORTH CAROLINA

*Non-commercial

AHOSKIE, Hertford County

WRCS (April 28, 1948): 970 kc; 1 kw-D. P. O. Box 232. Phone 332-3101. Roanoke-Chowan Broadcasting Co. (original owner).

Network Caranet.
Jos. B. Burden, pres; P. G. Sewell, gen mgr; Ray McClees, coml mgr; Ken Adams, prog dir; Richard Harris, prom mgr; Sammy Doughtie, news dir; W. G. Barnes, chief engr.

ALBEMARLE, Stanly County

WABZ (1948): 1010 kc; 1 kw-D. P. O. Box 226. Phone Yukon 2-1020. Radio Station WABZ Inc. (acquired station January 1, 1953).

Network Keystone.
Staton P. Williams, pres; Mrs. Ramelle G. Varner, gen mgr; W. Nealson Russell, coml mgr; Marvin A. Coley, prog dir; C. B. Efrid Jr., news dir; John D. Brooks, chief engr.

WABZ-FM (February 1958): 100.9 mc; .75 kw. Antenna height—52 feet. Duplicates WABZ (above).

WZKY (July 9, 1956): 1580 kc; 250 w-D. P. O. Box 550. Phone Yukon 2-1111. Radio Station WZKY Inc. acquired station Dec. 9, 1959).

Robert R. Hilker, pres; Ted Y. Prevatte, gen mgr.

ASHEBORO, Randolph County

WGWR (May 24, 1947): 1260 kc; 1 kw-D. P. O. Box 309. Phone Main 5-2187. Asheboro Broadcasting Co. (original owner). See "Newspaper Ownership."

Network Keystone. Rep Hopewell.
Roy Cox, pres; J. R. Marlowe, gen mgr; Richard Sweeney, coml mgr; A. B. Brown, prog dir; Howard Miller, chief engr.

WGWR-FM (November 1948): 92.3 mc; 10 kw. Antenna height—650 feet. Duplicates WGWR (above).

ASHEVILLE, Buncombe County

WISE (1939): 1310 kc; 5 kw-D, 1 kw-N, DA-N. 92 Haywood St. Phone Alpine 3-5381. Arlington-Fairfax Broadcasting Co. (acquired station Jan. 1, 1960). See Thoms Stations in "Group Ownership."

Rep Broadcast Time Sales; Thoms Radio-TV Enterprises; Paul H. Raymer.
Harold H. Thoms, pres; John Morris, station mgr; Paul Davis, prog dir; John Randolph, chief engr.

WISE-TV: Tv companion station of WISE.

WLOS (August 1947): 1380 kc; 5 kw-D; 1 kw-N, DA-N. P. O. Box 2150. Phone Alpine 4-4321. TWX AV-80. Skyway Broadcasting Co. (acquired station September 1958). See Wometco Stations in "Group Ownership."

Network NBC. Reps Peters, Griffin, Woodward; James S. Ayers.
Mitchell Wolfson, pres; Mort Cohn, gen mgr; Dewey Long, stn & coml mgr; Dave Jacobs, prog dir; Sunny Jones, prom mgr; Bill Stroupe, music dir; George Sprague, chief engr.

WLOS-FM (August 1947): 99.9 mc; 27 kw. Antenna height—2665 feet. Duplicates WLOS above 35% (approx.).

WLOS-TV: Tv companion of WLOS-AM-FM.

WSKY (April 11, 1947): 1230 kc; 1 kw-D, 250 w-N. 12 Church St. Phone Alpine 3-4451. Radio Asheville Inc. (original owner).

Reps Gill-Perna; George Swearingen.
Zeb Lee, pres & gen mgr; Bruce Barnes, coml mgr; Lou Ronder Jr., prom mgr; Rick Phillips, news dir; Charles W. Sumner, chief engr.

WWNC (Feb. 22, 1927): 570 kc; 5 kw, DA-N. 14 O. Henry Ave. Phone Alpine 2-5611. Asheville Citizen-Times Publishing Co. (original owner). See "Newspaper Ownership."

Network CBS. Rep H-R Representatives.
Robert Bunnelle, pres; Cecil B. Hoskins, gen mgr & prog dir; James A. Hagan, coml mgr; Cy Becker, news dir; Harvey Nations, chief engr.

BEAUFORT, Carteret County

WBMA (1954): 1400 kc; 250 w. Richard Ray Cummins (original owner).
Richard Ray Cummins, owner, gen mgr & chief engr; Hilda O. Cummins, traffic mgr & prog dir.

CALL COLLINS



John Stanbery

Box 325

Gatlinburg, Tenn.

Phone: 436-5497

BELMONT, Gaston County

WCGC (Charlotte) (Dec. 11, 1954): 1270 kc; 1 kw-D, 500 w-N, DA-N. P. O. Box 629. Phone Talmadge 5-8224. Central Broadcasting Co. (original owner).

Network ABC, MBS, Keystone.
Specialty programs: Negro, 2 hrs. wkly.
Robert R. Hilker, pres & gen mgr; Frank Thomas, coml mgr; Everette Gantt, prog dir & sports dir; Ralph Gardner, prom mgr; Bill Sitton, news dir; Fay Horton, chief engr.

BENSON, Johnston County

WPYB (Sept. 1, 1961): 1580 kc, 500 w-D. P. O. Box 215. Phone 894-3009. George G. Beasley (original owner).

Specialty programs: Negro, 3 hrs. wkly.
James E. Harrelson, gen mgr, coml mgr & chief engr; Hank North, prog dir.

BLACK MOUNTAIN, Buncombe County

WBMT (1961): 1350 kc; 500 w-D. P. O. Box 843. Mountain View Broadcasting Co.

WFGW (May 27, 1962): 1010 kc; 10 kw, DA-D. P. O. Box 158. Phone 669-8477. Blue Ridge Broadcasting Corp. (original owner).

Dr. Billy Graham, pres; Loren F. Bridges, gen mgr; Douglas Bell, sls mgr; Jay Arlen, news dir; William C. Clements, chief engr.

WMIT (FM) (1941): 106.9 mc; 36 kw. Antenna height—3100 feet. Blue Ridge Broadcasting Corp. (acquired station July 15, 1962).

Rep Walker-Rawalt.
Duplicates WFGW 50% (approx).

BOONE, Watauga County

WATA (1950): 1450 kc; 1 kw-D, 250 w-N. P. O. Box 72. Phone Amherst 4-8461. Wilkes Broadcasting Co. (original owner).

Network Keystone.
Doris Brown, pres; Roland Potter, gen mgr & coml mgr; Jane Smith, prog dir; Bob Barnes, news dir.

BREVARD, Transylvania County

WPNF (July 6, 1950): 1240 kc; 250 w. P. O. Box 352. Phone Turner 3-2611. Pisgah Broadcasting Co. (original owner). See "Newspaper Ownership."

Mrs. Ed M. Anderson, pres; Al Martin, gen & coml mgr; John I. Anderson, exec dir & treas; Bill Hancock, prog dir; Leon Southerland, chief engr.

HAMILTON-LANDIS

& ASSOCIATES, Inc.

NATIONWIDE MEDIA BROKERS
WASHINGTON, D. C., CHICAGO, DALLAS,
SAN FRANCISCO

SELL **MORE**

RADIO & TELEVISION STATIONS
IN THE EAST—NEAREST OFFICE IS—
1737 DeSALES ST., N.W., WASHINGTON
EXECUTIVE 3-3456

BURLINGTON-GRAHAM, Alamance County

WBAG (1946): 1150 kc; 1 kw-D. P. O. Box 1328. Phone Canal 7-4261. Burlington-Graham Broadcasting Co. (original owner).
Rep Walker-Rawalt.

G. C. (Jac) Starnes, gen mgr & news dir; Harold Nall, coml mgr; William R. Diffe, prog dir & prom mgr; Charles K. Stafford, chief engr; Ed Brooks, sports dir.

WBAG-FM (1947): 93.9 mc; 2.8 kw. Antenna height—250 feet. Duplicates WBAG (above). Separate sundown to 10:30 p.m.

WBBB (September 1941): 920 kc; 5 kw-D. 318 S. Main St., P. O. Box 1119, zone 1. Phone Canal 6-6376. Alamance Broadcasting Co. (original owner).

Network MBS; Keystone. Rep Thomas F. Clark. Specialty programs: Negro, 12 hrs. wkly.

E. Z. Jones, exec vp, sec & gen mgr; C. Robert Ray, opns & coml mgr; Olin D. Campbell, prog dir; Charles Andrew, loc news dir; Berry Tysor, chief engr; Minnie Canada, traf dir.

WBBB-FM (December 1946): 101.1 mc; 3.8 kw. Antenna height—410 feet. Duplicates WBBB above 60% (approx.). Stereocast by multiplex.

CANTON, Haywood County

WWIT (July 12, 1954): 970 kc; 1 kw-D. P. O. Box 391. Phone Mission 8-3588. Western North Carolina Broadcasters Inc. (original owner).

Network Southeastern Key Market. Rep Hope-well.

Sidney A. Watts, pres; Dalton R. Paxton, vp & gen mgr; Jerry B. Spinn, coml mgr; Freda H. Burress, prog dir; Judge Dale Morgan, prom mgr; Sam Patterson, news dir; John H. Welch, chief engr.

CHADBOURN, Columbus County

WVOE (April 24, 1962): 1590 kc; 1 kw-D. P. O. Box 124-A. Phone 654-3971. Ebony Enterprises Inc. (original owner).

Specialty programs: Negro, 100 hrs., wkly. Rep Dora-Clayton.

T. M. Reynolds, pres, gen & coml mgr; Joe Lewis, prog & prom dir; Joe Evans, chief engr.

**Only Border Belt Voice
To The Negro Market
WVOE
CHADBOURN, N. C.
Rep. Dora-Clayton**

CHAPEL HILL, Orange County

WCHL (Jan. 23, 1953): 1360 kc; 1 kw-D. Durham Rd. Phone 968-4484. Village Broadcasting Co. (original owner).

Roland McClamroch Jr., pres & gen mgr; Jim Heavner, asst mgr, sls mgr & prog dir; John Bolcer, chief announcer; Cherry Preslar, traf & continuity dir; Mack Preslar, engr; Gary Blanchard, news dir; Bill Jaker, feature editor.

***WUNC (FM)** (September 1952): 91.5 mc; 15.5 kw. Antenna height—135 feet (CP 50 kw, antenna height—820 feet). Phone 942-3172. U. of North Carolina (original owner).

Alfred Reno Bailey, mgr; Anita Rosefield, bus mgr; Don Schain, prog dir; Kay Fletcher, opns dir; Larry Barnes, news dir; Tally S. Simpson, chief engr.

***WUNC-TV**: Tv companion of WUNC (FM).

CHARLOTTE, Mecklenburg County

WAYS (1941): 610 kc; 5 kw-D, 1 kw-N, DA-2. 400 Radio Rd., zone 8. Phone Express 2-4181.

Intercity Adv. Co. (original licensee). See Harold H. Thoms Stations in "Group Ownership."

WBT (April 10, 1922): 1110 kc; 50 kw, DA-N. One Julian Price Place, zone 8. Phone Edison 3-8833. TWX CE 295. Jefferson Standard Broadcasting Co. (acquired station September 1945). See "Newspaper Ownership" and Jefferson Standard Stations in "Group Ownership."

Network CBS. Rep John Blair Co.

Charles H. Crutchfield, exec vp; Paul B. Marion, mgr; James G. Babb, coml mgr; Wade St. Clair, prog dir; Larry Harding, prom mgr; Erv Melton, news dir; Thomas E. Howard, vp of engr; Lacy S. Sellars, WBT-FM opns mgr.

WBT-FM (Target date late July 1962): 107.9 mc; 4.3 kw. Antenna height—980 feet. Duplicates WBT above 80% (approx.). Stereocast by multiplex.

WCGC (See Belmont).

WGIV (Dec. 13, 1947): 1600 kc; 1 kw-D (CP for 1 kw-D, 500 w-N, DA-N). P. O. Box 10063. Phone Edison 3-2195. Charlotte Radio and Tv Corp. (original owner).

Rep Bernard Howard & Co. Specialty programs: Negro, 106 hrs. wkly.

Francis M. Fitzgerald, pres, treas & gen mgr; Ray W. Ervin, vp & coml mgr; S. K. Lineberger, vp & chief engr; F. P. Toomey, prog dir; Larry Keith, prom mgr; Scott Hubbs, news dir.

WIST (Dec. 6, 1928): 1240 kc; 1 kw-D, 250 w-N. Liberty Life Bldg., 112 S. Tryon St. Phone Franklin 6-3511. WIST Inc. (acquired station Sept. 1, 1960).

Rep Advertising Time Sales Inc. Henderson Belk, pres; C. B. "Rik" Rogers Jr., gen mgr; James O. Turner, sp events, chief announcer & news dir; Donald R. Strawn, chief engr; Barbara Harding, admin asst.

WIST-FM (July 1, 1962): 95.1 mc (CP for 25.5 kw). Antenna height—265 feet. Duplicates WIST (above).

WKTC (Aug. 23, 1958): 1310 kc; 1 kw-D. 2001 Queen City Broadcasting Co. (acquired station June 1959). See J. Olin Tice Stations in "Group Ownership."

Reps P.R.O.; Southern Spot Sales.

J. Olin Tice Jr., pres; John G. Kenworthy, gen & prom mgr; John Jacobs, asst & coml mgr; Ronald Bryant, prog dir; John Harper, news & farm dir; Sonny Harrill, chief engr.

WSOC (Oct. 14, 1933): 930 kc; 5 kw-D, 1 kw-N, DA-N. P. O. Box 2536, zone 1. Phone Franklin 6-5541. TWX CE 287. Carolina Broadcasting Co. (acquired station July 28, 1960). See "Newspaper Ownership" and James M. Cox Stations in "Group Ownership."

Network NBC. Rep Peters, Griffin, Woodward. J. Leonard Reinsch, pres; Henry Sullivan, vp & gen mgr; William S. Baskerville, coml mgr; Fred Gray, prog dir; Franc White, news dir; Charles W. Whitley, chief engr.

WSOC-FM (1947): 103.5 mc; 35 kw. Antenna height—415 feet. Duplicates WSOC (above).

WSOC-TV: Tv companion of WSOC-AM-FM.

WWOK (Jan. 18, 1955): 1480 kc; 1 kw-D (CP 5 kw, DA-2). 215 Greystone Rd. Phone 523-1041. Radio Charlotte Inc. (acquired station Sept. 7, 1958). See Tarlow Stations in "Group Ownership."

Rep Forjoe; Clarke Brown.

Sherwood J. Tarlow, pres; Herb Berg, gen mgr & coml mgr; Art Lawrence, prog dir; Bill Ward, chief engr.

WYFM (FM) (May 22, 1960): 104.7 mc; 3.8 kw. Antenna height—210 feet. 121 W. 7th St., zone 2. Phone Edison 4-1047. Charlotte Broadcasters Inc. (original owner).

William A. Vaughn, pres & gen mgr; Ellen Tripp, adv dir.

CLINGMAN'S PEAK, Mecklenburg County

WMIT (FM) (see Black Mountain, N.C.)

CLINTON, Sampson County

WRRZ (May 1947): 880 kc; 1 kw-D. P. O. Box 839. Phone Lynwood 2-2165. WRRZ Radio Co. (acquired station June 1, 1955).

Network ABC, Carolina Farm Service Network. Rep Walker-Rawalt, Carolina Farm Service Network (Wilson, N.C.).

A. G., J. B. Jr., & G. T. Williams & J. L. Austin, owners; George S. Walston, gen mgr; E. D. Powell, coml mgr; Mrs. Emma Lee Davis, prog dir; Jim Tew, farm dir; Berline Autry, prom mgr; Jacob L. Bowles, chief engr.

CONCORD, Cabarrus County

WEGO (March 5, 1943): 1410 kc; 1 kw-D. P. O. Box 1321. Phone State 2-6215. Concord Kannapolis Broadcasting Co. (acquired station July 1, 1957).

Network Keystone.

Robert R. Hilker, pres; Claude Gibson Jr., gen & coml mgr; Kenneth R. Kennedy, asst mgr & chief engr; William F. Weant, prog & news dir.

WEGO-FM (June 15, 1962): 97.9 mc; 3.4 kw. Antenna height—105 feet. Duplicates WEGO above 60% (approx.).

DALLAS, Gaston County

WAAK: 960 kc (CP for 1 kw-D). Fred H. Whitley.

DUNN, Harnett County

WCKB (Dec. 6, 1946): 780 kc; 1 kw-D. P. O. Box 431. Phone 892-3133. North Carolina Central Broadcasters (original owner).

Network Keystone. Rep Caranet. Specialty programs: Negro, 2 hrs. wkly.

L. A. Tart Sr., pres; A. Lincoln Faulk, gen mgr; Jim Tew, coml mgr; Rudy Zurlo, prog dir; Amelda Jackson, prom mgr; John G. Thomas, news dir; Joseph Kotlas, chief engr.

DURHAM, Durham County

WDNC (March 1934): 620 kc; 5 kw-D, 1 kw-N, DA-2. 138½ 7. Chapel Hill St. Phone 684-0355. Durham Radio Corp. (original owner). See "Newspaper Ownership."

Network CBS. Rep Raymer.

C. C. Council, pres; J. Frank Jarman, vp & natl sls mgr; W. R. Kirby, loc sls mgr; E. R. Higgins Jr., prog dir; Al Pruitt, prom mgr; Waldo Primm, chief engr.

WDNC-FM (Feb. 28, 1948): 105.1 mc; 36 kw. Antenna height—380 feet. Duplicates WDNC (above).

WSRC (Oct. 14, 1954): 1410 kc; 1 kw-D. P. O. Box 28. Phone 684-0115. Carolina Radio of Durham Inc. (acquired station Feb. 1, 1962).

Reps Continental; Bernard Ochs (Atlanta).

Specialty programs: Negro, 100 hrs. wkly.

James H. Mayes Jr., pres & mgr; Norfley Whitted, prog dir; Thermon Ruth, prom mgr; Bill Hennessee, news dir; Arthur Bone, chief engr.

WSSB (1946): 1490 kc; 250 w (CP 1 kw-D, 250 w-N). P. O. Box 8676, Forest Hills, Durham, N.C. Phone 489-9457. WSSB Inc. (acquired station Jan. 13, 1961). See James S. Beattie Stations in "Group Ownership."

Reps Weed; Ayers (Atlanta).

James S. Beattie, pres; Roger Willoughby-Ray, gen & coml mgr; Rudy Ward, prog dir; Paul E. Horton, chief engr.

WTIK (1946): 1310 kc; 1 kw-D, 500 w-N, DA-N. P. O. Box 1571. Phone 682-9263. W & W Broadcasting Co. (acquired station Sept. 1, 1956).

Network ABC. Rep Thomas F. Clark Co.

C. H. Wentz, pres; H. Tom Morris, gen mgr & coml mgr.

1963 BROADCASTING YEARBOOK • PAGE B-129

NORTH CAROLINA

EDENTON, Chowan County

WCNJ (November 1955): 1260 kc; 1 kw-D. P. O. Box 509. Phone 2178. Colonial Broadcasting Co. (original owner).
Network Keystone.
E. M. Schuman, pres; R. W. Schuman, exec vp, gen mgr, treas & coml mgr; Frank Roberts, prog dir; Walter Johnson, chief engr.

ELIZABETH CITY, Pasquotank County

WCNC (September 1939): 1240 kc; 250 w. (CP 1 kw-D, 250 w-N). P. O. Box 535. Phone 4379. Albemarle Broadcasting Co. (original owner).

Network Keystone. Rep Bogner & Martin.
Specialty programs: Negro, 18 hrs. wkly.
J. L. Lamb Sr., pres; J. L. Lamb Jr., gen mgr & chief engr; Desmond S. Barclay, asst mgr; Claude E. Ferrell, coml mgr; Jimmy Raper, prog & farm dir; Bill Winslow, news & sports dir; Meade Moore, women's dir.

WGAI (Nov. 10, 1947): 560 kc; 1 kw-D, 500 w-N, DA-2. P. O. Box 649. Phone 4371. WGAI Radio Co. (original owner).

Network MBS.
C. Alden Baker, pres & coml mgr; Bob Thomas, coml mgr; Bill Winters, prog dir; Jim Woods, bus mgr; Jack Aulis, chief engr.

ELIZABETHTOWN, Bladen County

WBLA (Aug. 3, 1956): 1440 kc; 1 kw-D. Phone Union 2-3184. Bladen Broadcasting Corp. (original owner).

Network Keystone; Tobacco. Rep Hopewell.
E. Clayton Register, pres; Chatham C. Clark, gen mgr; Edward B. Clark, vp; Norgie Hester, prog dir; Rudolph Hickman, news dir; Tommy Covington, chief engr.

ELKIN, Surry County

WIFM (1949): 1540 kc; 250 w-D. P. O. Box 152. Phone 860. Tri-County Broadcasting Co. (acquired station Dec. 1, 1958). See "Newspaper Ownership."

H. F. Laffoon, pres; W. P. Erwin, gen mgr; Jim Price, stn mgr & chief engr; Robert G. Shreve, prog dir.

WIFM-FM (1949): 100.9 mc; 0.35 kw. Antenna height—minus 35 feet. Duplicates WIFM (above).

FAIRMONT, Robeson County

WFMO (July 13, 1953): 860 kc; 1 kw-D. P. O. Box 665. Phone Main 8-4781. Carolinas Broadcasting Co. (original owner).

Network Tobacco. Rep T-N Spot Sales.
Specialty programs: Negro, 14 hrs wkly.
Cutlar Moore, pres; James C. Clark, vp & gen mgr; Allen Vause, coml mgr; Betty Clark, prog dir; James C. Clark, news dir; Joe Miles, chief engr.

FARMVILLE, Pitt County

WFAQ (Dec. 12, 1959): 1250 kc; 500 w-D. P. O. Box 148. Phone Skyline 3-4392. Farmers Broadcasting Co. (acquired station July 16, 1960).

Rep Hopewell.
Specialty programs: Negro, 14 hrs. wkly.
Carl V. Venters Jr., gen mgr; Ernest Faust, coml mgr; James E. Henderson, prog dir; June Snead, prom mgr; Lawrence Behr, chief engr.

FAYETTEVILLE, Cumberland County

WFAI (1947): 1230 kc; 1 kw-D, 250 w. P. O. Box 659. Phone Hemlock 3-4193. Jackson F. Lee (acquired station Feb. 1, 1960).

Network CBS, Keystone. Rep Clark.
Jackson F. Lee, owner, gen mgr & coml mgr; Joyce Wagstaff, prog dir; Curt Nunnery, prom mgr; Walter L. Moring, chief engr.

WFLB (1948): 1490 kc; 250 w. P. O. Box 512. Phone Hemlock 2-7163. OSTB Inc.

WFNC (1940): 940 kc; 10 kw-D, 1 w-N, DA-N. 1009 William Clark Road. Phone Hudson 4-4181. Cape Fear Broadcasting Co. (original owner).

Network MBS; Tobacco. Rep Walker-Rawalt.
Victor W. Dawson, pres & gen mgr; Johnny Joyce, coml mgr & news dir; Jack Ikner, chief engr.

WFNC-FM (1948): 98.1 mc; 22 kw. Antenna height—280 feet. Duplicates WFNC (above).

WIDU (Jan. 20, 1958): 1600 kc; 1 kw-D. P. O. Box 247. Phone Hemlock 2-6111. WIDU Broadcasting Inc. (original owner).

D. F. Owen, pres; W. B. Belche, coml mgr.

FOREST CITY, Rutherford County

WAGY (Oct. 15, 1958): 1320 kc; 1 kw-D. P. O. Box 280. Phone 245-9888. Tri-City Broadcasting Co. (original owner).

A. Hoyle Lovelace & G. T. Becknell, partners; Don H. Lovelace, gen mgr & chief engr; Fred A. Blanton, coml mgr; Jake David White, prog dir & prom mgr; Charles Simmons, news dir.

WAGY-FM (May 28, 1960): 105.3 mc; 3.3 kw. (CP for 20 kw). Antenna height—155 feet. Duplicates WAGY (above).

WBBO (Sept. 10, 1947): 780 kc; 1 kw-D. P. O. Box 469. Phone Cherry 5-4205. Rutherford County Radio Co. (original owner). See "Newspaper Ownership."

Mrs. Ed M. Anderson, pres; Carl R. Henson, coml mgr; Charles Melton, prog dir; Merton Iwerks, chief engr.

WBBO-FM (Sept. 10, 1947): 93.3 mc; 1.5 kw. Antenna height—345 feet. Duplicates WBBO (above).

FRANKLIN, Macon County

WFSC (May 5, 1957): 1050 kc; 1 kw-D. P. O. Box 470. Phone Lafayette 4-2148. Macon County Broadcasters (original owner).

Network Keystone.
Edwin P. Healy, gen mgr & chief engr; Harold Corbin, coml mgr; Jack Nichols, prom mgr; Hoyt Potts, news dir.

FUQUAY SPRINGS, Wake County

WFGV (1949): 1460 kc; 1 kw-D. P. O. Box 588. Phone Murray 7-4001. WFGV Broadcasting Co. (acquired station March 1, 1962).

Network MBS; Keystone.
Specialty programs: Negro, 15 hrs. wkly.
H. Clold Wade Jr., co-owner & gen mgr; Homer L. Drye, coml mgr; Walt Pearson Jr., prog & news dir; Tommy Gilbert, prom mgr; Harry Stephenson, chief engr.

GASTONIA, Gaston County

WGNC (March 1939): 1450 kc; 250 w. North Chester St. Phone University 5-8501. TWX GASA 391. Catherine T. McSwain.

WGNC-FM (September 1947): 101.9 mc; 11.1 kw. Antenna height—890 feet. Duplicates WGNC (above).

WLTC (March 8, 1948): 1370 kc; 1 kw-D. P. O. Box E, Akers Center, Gastonia. Phone University 5-1079. Gastonia Broadcasting Service Inc. (original owner).

Network Keystone, Southeastern Key Market.
Rep Clark.
James B. Petty, pres, gen mgr & prog dir; B. C. Morrow, coml mgr; Jim Whisnant, news dir; Don Voigt, chief engr.

GOLDSBORO, Wayne County

WFMC (Nov. 11, 1951): 730 kc; 1 kw-D. P. O. Box 655. Phone Republic 4-4211. Southern Radio & Television Corp. (original owner).

Network Keystone.
Specialty programs: Negro, 15 hrs. wkly.
Kenneth T. Marshall, pres & gen mgr; Florence J. Marshall, exec sec; John G. Britt, news dir; Henry Harrison, chief engr; Molton Poteate, sports dir.

WGBR (1939): 1150 kc; 5 kw-D, 1 kw-N, DA-2. P. O. Box 1024. Phone Republic 4-3621. Eastern Carolina Broadcasting Co. (original owner).
Network ABC; Tobacco.

A. T. Hawkins, pres; Vassie G. Balkcum, gen mgr; Daniel B. Trueblood, chief engr; William G. Justice, news dir.

WEQR (FM) (1946): 96.9 mc; 25.5 kw. Antenna height—360 feet. Duplicates WGBR (above).

WGOL Oct. 22, 1955): 1300 kc; 1 kw-D, 116 W. Mulberry St. Phone Republic 4-5151. Better Advertising Inc. (acquired stations Aug. 1, 1958).
Rep Bogner & Martin.

William S. Page, pres; Jack P. Hankins, gen mgr; Lynwood Moseley, stn mgr; Perry Turner, prog dir; Aubrey Aycock, sls mgr; Paul Horne, chief engr.

GRANITE FALLS, Caldwell County

WKJK (Oct. 15, 1962): 1580 kc (CP for 500 w-D). Radio Bldg. James B. Childress (acquired station July 25, 1962). See Childress Stations in "Group Ownership."

James B. Childress, pres; Robert Culler, gen & coml mgr.

GREENSBORO, Guilford County

WBIG (Aug. 19, 1926): 1470 kc; 5 kw, DA-N. P. O. Box 1807. Phone Broadway 2-6125. TWX 80. North Carolina Broadcasting Co. (acquired station 1934). See Jefferson Standard Stations in "Group Ownership."

Network CBS. Rep Hollingbery.
Allen Wannamaker, vp & gen mgr; Dan T. Griffin, asst mgr; W. H. (Red) Henry, coml mgr; Lloyd Gordon, prog dir & news dir; Clara Martin, woman's dir; Ernie Pate, chief engr.

WCOG (1948): 1320 kc; 5 kw-D, 1 kw-N, DA-2. 4635 Tower Road, Greensboro, N.C. Phone Cypress 90346. WCOG Inc. (acquired station Dec. 1, 1957). See Harold Thoms Stations in "Group Ownership."

Network MBS.
Rep Broadcast Time Sales; Thoms Radio-Tv Enterprises; Raymer.
Harold H. Thoms, pres; Terrence R. Bane, gen mgr; Jack Hohand, coml mgr; Jerry Oaklev, prog dir; Tom Wall, prom mgr; Tom Wall, news dir; Jefferson Lowe Watts, chief engr.

WEAL (Oct. 5, 1962): 1510 kc; 1 kw-D (CP 250 w-CH). P. O. Box 6626. Phone 272-5121. Charlotte Radio & Television Corp. (original owner).

Rep Howard & Co.
Specialty programs: Negro, 56 hrs. wkly.
Francis M. Fitzgerald, pres; Carroll Ogle, gen mgr, coml mgr & chief engr; Alfred G. Richards, prom mgr; Ann Somers, news dir.

WGBG (Feb. 16, 1942): 1400 kc; 1 kw-D, 250 w-N. P. O. Box 2280. Phone Broadway 3-3631. Greensboro Broadcasting Co. (original owner).

Network ABC. Rep Dore.
Specialty programs: Negro, 15 hrs. wkly.
Ralph M. Lambeth, pres & gen mgr; Jack L. Rimmer, coml mgr & sports dir; Joe Anderson, prog & news dir; Earl Sullivan, asst & prom mgr; Earl Teague, chief engr.

WMDE (FM) (Jan. 9, 1958): 98.7 mc; 5.8 kw. Antenna height—110 feet. Stereocast by multiplex. 903 Howard St. Phone 299-7150. Herman C. Hall (original owner).

Herman C. Hall, gen mgr & chief engr; A. B. McLean, sls mgr; Ervin S. Batchelor, prog dir. Stereocast by multiplex.

WPET (1954): 950 kc; 500 w-D. P. O. Box 3488. Phone Broadway 5-4464. WPET Inc. See James S. Beattie Stations in "Group Ownership."

WQMC (FM): 97.1 mc; (CP 20 kw. Antenna height—320 feet). Murray Hill Broadcasting Co.

GREENVILLE, Pitt County

WGTC (1940): 1590 kc; 5 kw-D; 1 kw-N, DA-N. P. O. Box 462. Phone Plaza 8-2174. WGTC Broadcasting Co. (acquired station April 16, 1960).

Network CBS. Rep Devney-O'Connell; Dora Clayton (Atlanta).

A. W. Lewin, pres; J. T. Snowden Jr., vp & gen mgr; Richard H. Jones, coml mgr; P. A. Taylor Jr., prom mgr; William A. Covington, chief engr.

WGTC-FM: 107.7 mc (CP 20 kw. Antenna height—340 feet). Same ownership as WGTC (above).

WKTB (July 15, 1962): 1550 kc, 1 kw-D. 103 E. Fifth St. Phone Plaza 2-6303. H&R Electronics Inc. (original owner).

Rep Walton.
John S. Townsend, pres; Marty Sullivan, coml mgr; Grover Baker, chief engr.

THE GREENVILLE AREA HAS SWITCHED TO

WKTB - 1550

1000 WATTS THAT SELL LIKE A MILLION

WOOW (October 1959): 1340 kc; 1 kw-D, 250 w-N. P. O. Box 647. Phone Plaza 8-1171. WOOW Inc. (original owner).

Network Keystone. Rep Walton.
Specialty programs: Negro, 25 hrs. wkly.
Chas. E. Springer, pres & gen mgr; John P. Gallagher, vp; M. R. "Marty" Sullivan, gen mgr; Everette Parker, coml mgr; Robt. Jenkins, prog dir; Joe Copley, news dir; Charles W. Moore, chief engr.

WWWS (FM) (April 17, 1957): 91.3 mc; 3.95 kw. Antenna height—135 feet. Campus Radio. East Carolina College. Phone Plaza 2-6101. East Carolina College (original owner).

Specialty programs: French, 1/2 hr. wkly.
Jerry Moore Winberry, pres & gen mgr; William Wright, coml mgr; Clyde Earnest Putnam, prog dir; Thomas Wallace, prom mgr; Walter Johnson, news dir; Charles A. Cowan, chief engr.

GRIFTON, Pitt County

WITN-FM: 98.5 mc (CP for 1.8 kw. Antenna height—1310 feet). North Carolina Television Inc.

HAMLET, Richmond County

WKDX (June 30, 1957): 1250 kc; 1 kw-D. P. O. Box 826. Phone 582-2653. Risden Allen Lyon (original owner).

Risden Allen Lyon, pres; W. P. Billingsley, gen mgr; W. E. Benoist, coml mgr; A. Morrison, prog dir; Craig Jarman, chief engr.

HAVELOCK, Craven County

WUSM (1962): 1330 kc; 1 kw-D. The Penthouse, Commercial Center. Phone 447-5100. Radio Marine.

Rep Holman.
Jack Younts, pres & gen mgr.

HENDERSON, Vance County

WHNC (June 6, 1945): 890 kc; 1 kw-D. P. O. Box 1041. Phone Geneva 8-7136. Henderson Radio Corp. (original owner).

Network MBS; Keystone; Carolina Radio.
Nathan Frank, pres; Dr. Clay Frank, exec vp, gen mgr & coml mgr; Mrs. Mozelle Moore, prog & prom mgr; Robert B. Harrison, news dir; Lewis Hiland, chief engr.

WHNC-FM (June 6, 1948): 92.5 mc; 9 kw. Antenna height—260 feet. Duplicates WHNC above 60% (approx).

WIZS (May 1955): 1450 kc; 250 w. P. O. Box 1011. Phone Geneva 8-8135. Radio Corp. (acquired station Sept. 1, 1960).

Reps Walton; Nationwide Advertiser.
Specialty programs: Negro, 25 hrs. wkly.
Stanley Fox, pres; Mike Hight, gen mgr; John Price, asst mgr; J. B. Carroll, prom mgr; Bud Morgan, news dir; J. E. Brame, chief engr.

HENDERSONVILLE, Henderson County

WHKP (Oct. 22, 1946): 1450 kc; 1 kw-D, 250 w-N. P. O. Box 451, Chimney Rock Rd. Phone Oxford 3-9061. Radio Hendersonville Inc. (original owner).

Network Keystone. Rep Hopewell.
Kermit E. Edney, pres & gen mgr; Arthur V. Cooley, vp & coml mgr; Jimmy Northington, prog dir; Richard O. Waters, news dir; Charles E. Renfrow, chief engr & sports dir.

WHKP-FM (April 15, 1958): 102.5 mc; 9.5 kw. Antenna height—2 feet. Duplicates WHKP above 20% (approx).

HICKORY, Catawba County

WHKY (June 10, 1940): 1290 kc; 5 kw-D, 1 kw-N, DA-N. 415 first Ave., N.W. Phone Diamond

5-2294. Catawba Valley Broadcasting Co. (original owner). See "Newspaper Ownership."

Network ABC.
Carl V. Cline Sr., pres; Edmund S. Long, gen mgr & coml mgr; Kyle S. Jones, prog dir & prom mgr; Thomas E. Long, chief engr.

WHKY-FM (Jan. 20, 1959): 102.9 mc; 14.8 kw. Antenna height—325 feet. Ownership same as WHKY (above).

WIRC (Dec. 5, 1948): 630 kc; 1 kw-D. 329 First Ave. N.W. Phone Diamond 5-2124. Foothills Broadcasting Inc. (original owner).

Rep Pearson.
Margaret A. Smith, pres & news dir; Edmond H. Smith Jr., sec-treas & gen mgr; Lee Douglas, coml mgr; Mattie Padgett, prog dir; Cecile Bost, prom mgr; Elmer Troutman, asst mgr & chief engr.

WIRC-FM (Sept. 10, 1962): 95.7 mc; 11.5 kw. Antenna height—350 feet. Duplicates WIRC above 75% (approx).

... (not on air; target date unknown): 95.7 mc (CP for 11.5 kw. Antenna height—350 feet). Foothills Broadcasting Co.

HIGH POINT, Guilford County

WHPE (July 1947): 1070 kc; 1 kw-D. P. O. Box 1819. Phone 883-1466. High Point Broadcasting Co. (acquired station February 1954).

Network Keystone.
Specialty programs: Negro, 10 hrs wkly.
Gary C. Davis, pres, gen mgr & chief engr; Hal W. Hicks, coml mgr.

WHPE-FM (November 1947). 95.5 mc; 13 kw. Antenna height—395 feet. Duplicates WHPE (above).

***WHPS (FM)**: 89.3 mc; 10 w. Board of School Commissioners of The City of High Point.

WMFR (October 1935): 1230 kc; 1 kw-D, 250 w-N. P. O. Box 27. Phone 888-4593. Radio Station WMFR Inc. (acquired station Dec. 1, 1947).

Network ABC. Rep Burn-Smith.
Specialty programs: Negro, 8 hrs. wkly.
Frank S. Lambeth, pres & gen mgr; Gerald D. Sullivan, asst mgr & prom mgr; Frank Smith, coml mgr; W. R. Carter, prog dir; Howard McCurry, news dir; Robert P. Boyd, chief engr.

WMFR-FM (1946): 99.5 mc; 8 kw. Antenna height—350 feet. Duplicates WMFR (above).

NORTH CAROLINA

GREENSBORO, N.C.

WBIG

CBS Radio Network

1470 KC | 5000 WATTS

YOUR CBS STATION FOR GREENSBORO,
WINSTON-SALEM AND HIGH POINT

THE
BIG ONE
IN RADIO
GREENSBORO AREA

COMPLETE
RADIO SERVICE

HOLLINGBERY

WNOS (June 1953): 1590 kc; 1 kw-D. Country Club Dr. Phone 882-6851. Doss Broadcasting of North Carolina Inc. (acquired station March 1, 1959).

Rep Devney.

Robert I. Smith, pres, gen mgr, prom mgr, news dir & chief engr; J. Archie Laney, coml mgr; Thad Lowery, prog dir.

WNOS-FM (June 1953): 100.3 mc; 2.7 kw. Antenna height—195 feet. Duplicates WNOS (above).

JACKSONVILLE, Onslow County

WJNC (1945): 1240 kc; 1 kw-D, 250 w-N. P. O. Drawer E. Phone 347-1707. Onslow Broadcasting Corp. (acquired station October 1955).

Rep Devney-O'Connell.

Robert P. Mendelson, pres & gen mgr; Jean Jackson, prog dir; James B. Hartline, chief engr.

WLAS (June 21, 1954): 910 kc; 5 kw-D. P. O. Box 1197. Phone 347-4111. Seaboard Broadcasting Corp. (original owner).

Network Tobacco. Rep Pearson.

Paul Parker, gen mgr, coml mgr, prog dir & prom mgr; Claude Frank White, chief engr.

KANNAPOLIS, Cabarrus County

WGTL (June 10, 1947): 870 kc; 1 kw-D. P. O. Box 997. Phone Webster 3-8700. Fred H. Whitley Inc. (original owner).

Fred H. Whitley, owner & gen mgr; William E. Rumble, chief engr.

WRKB (Dec. 11, 1960): 1460 kc, 500 w-D. 101 West First St. Phone Webster 3-1121. Foy T. Hinson (original owner).

Foy T. Hinson, chief engr; Dave Sweeney, news dir.

WRKB-FM: 99.7 mc (CP 3.8 kw. Antenna height—155 feet.

KINGS MOUNTAIN, Cleveland County

WKMT (March 12, 1953): 1220 kc; 1 kw-D. P. O. Box 669. Phone 739-3672. R. H. Whitesides (original owner).

Specialty programs: Negro, 8 hrs. wkly.

Jonas R. Bridges, gen & coml mgr; Doris S. Bridges, stn mgr, prog dir & women's dir; Jim Beatty, prom mgr; Ernie Payne, news dir; Fred S. Pritchard, chief engr.

KINSTON, Lenoir County

WELS (September 1950): 1010 kc; 1 kw-D. 1312 W. Vernon Ave. Phone Jackson 3-5151. Farmers Broadcasting Service Inc. (original owner).

Network Carolina Radio. Rep Bogner & Martin.

Specialty programs: Negro, 10 hrs. wkly.

William S. Page, pres; Jack P. Hankins, gen mgr; Patrick Howell, prog dir; Robert Taylor, news dir; Harvey Mewborn, chief engr.

WFTC: 960 kc; 5 kw-D, 1 kw-N, DA-N. P. O. Box 330. Phone Jackson 3-4111. Town & Country Worldwide Productions Inc. (acquired station January 1957).

Network ABC. Rep Best.

Connie B. Gay, chmn of bd; Ed Winton, pres & gen mgr; Jane E. Trimmer, exec vp; Donnie A. Gay, stn mgr.

WISP (May 1954): 1230 kc (CP for 1 kw-D, 250 w-N). P. O. Box 960. Phone Jackson 3-6161. Smiles of Kinston Inc. (acquired station October 1961).

Rep Walton.

Norman J. Suttles, pres; Everett C. Peace Jr., gen mgr; Ross E. Rouse Jr., coml mgr; H. W. Fitzgerald Jr., chief engr.

LAURINBURG, Scotland County

WEWO (Sept. 1, 1947): 1080 kc; 1 kw-D. P. O. Box 512. Phone Crestview 6-2911. Scotland Broadcasting Co. (original owner).

Network Keystone. Rep Dora-Clayton (South-east).

Edwin Pate, pres; J. R. Dalrymple Jr., gen

mgr; Dick Brown, coml mgr; Don Major, prog & news dir; Truman Brock, chief engr.

WEWO-FM (May 1, 1951): 96.5 mc; 9.2 kw. Antenna height—215 feet. Duplicates WEWO above 75% (approx.).

WLNC (Jan. 3, 1962): 1300 kc; 500 w-D. P. O. Box 1488. Phone Crestview 6-1300. George W. Phillips (original owner).

Specialty programs: Negro, 8 hrs. wkly.

George W. Phillips, owner-mgr; Dorothy S. Phillips, office mgr; Harold Bledsoe, coml mgr; Dave Raley, prog dir & chief engr; Tom Shields, news dir; Al McLean, dir of race prog and part-time announcer.

LEAKSVILLE, Rockingham County

WLOE (Dec. 20, 1946): 1490 kc; 250 w. P. O. Box 632. Phone Main 3-3118. WLOE Inc. (original owner).

Network MBS; Keystone.

Specialty programs: Negro, 2½ hrs. wkly.

Douglas L. Craddock, pres, gen mgr & coml mgr; Faye H. Pace, prog dir; Leonad C. Smith, news dir; Eldred Winn, chief engr.

WLOE-FM (March 20, 1949): 94.5 mc; 13.5 kw. Antenna height—96 feet. Duplicates WLOE (above); separate on request.

LENOIR, Caldwell County

WJRI (March 15, 1947): 1340 kc; 1 kw-D, 250 w-N. 107 West Ave. Phone Plaza 4-5361. Mrs. Katherine B. Rabb, exec. (acquired station Nov. 6, 1961).

Network MBS; Keystone.

Mrs. Katherine B. Rabb, pres; F. Kent Atwater, gen & coml mgr; Thomas Stevens, prog dir; A. G. Foard Jr., news dir; Olan Harmon, chief engr.

LEXINGTON, Davidson County

WBUY (Sept. 22, 1946): 1440 kc; 5 kw-D. P. O. Box 359. Phone Chestnut 6-2716. Davidson County Broadcasting Co. (original owner).

Network Keystone. Rep Hopewell.

Greeley N. Hilton, co-owner & stn mgr; Omar G. Hilton, co-owner & technical dir; Dewey Hutchins, coml mgr; Donald L. Matney, prog dir; Edwin Fuller, asst mgr; Richard Norwood, news dir; Fred L. Honeycutt, chief engr.

WBUY-FM (Aug. 24, 1949): 94.1 mc; 4.3 kw. Antenna height—195 feet. Same staff & license as WBUY (above).

LINCOLNTON, Lincoln County

WLON (Aug. 28, 1953): 1050 kc; 1 kw-D. P. O. Box 430. Phone Regent 5-8071. Lincoln County Broadcasting Co. (original owner).

W. Jack Brown, pres & gen mgr; Carl Smith, prog dir & news dir; Dennis C. Long, chief engr.

LOUISBURG, Franklin County

WYRN (Sept. 11, 1958): 1480 kc; 500 w-D. P. O. Box 66. Phone Gypsy 6-3105. Franklin Broadcasting Co. (original owner).

Network Tobacco.

Joseph T. Lane, owner, mgr & chief engr; Clay McBride, prog dir; H. C. Lane, news dir.

LUMBERTON, Robeson County

WAGR (Nov. 27, 1954): 580 kc; 500 w-D. P. O. Box 1056. Phone Redfield 9-3394. Southeastern Broadcasting Corp. (acquired station April 2, 1957).

Reps Breen & Ward; C. K. Beaver.

Denzel Shaver, pres; Al Kahn, vp, gen mgr & prog dir; Len Lovette, prom mgr; John McAulay, news dir & chief engr.

WTSB (June 6, 1946): 1340 kc; 1 kw-D, 250 w-N. P. O. Box 393. Phone Redfield 9-6056. Robeson Broadcasting Corp. (original owner).

Network Keystone. Rep Continental.

J. A. Sharpe Jr., pres & treas; Al G. Stanley, gen mgr; David N. Collins, coml mgr; Edward L. Potter, prog dir; Bruce Worrell, chief engr.

WTSB-FM (Dec. 1, 1960): 95.7 mc; 6.5 kw.

Antenna height—130 feet. Duplicates WTSB above 90% (approx.).

MARION, McDowell County

WBRM (May 9, 1949): 1250 kc; 1 kw-D. P. O. Drawer 229. Phone 7221. Lake City Broadcasting Corp. (original owner).

W. P. Erwin, pres; Jack Reynolds, mgr & news dir; J. C. Pleasant, coml mgr; Syd Carrigan, farm dir; Jessie Reynolds, women's dir; Hubert C. Martin, chief engr.

MARSHALL, Madison County

WMMH (Sept. 20, 1956): 1460 kc; 500 w-D. P. O. Box 528. Phone Marshall 3521. Marshall Broadcasting Co. (acquired station Aug. 2, 1957).

Network Keystone.

Cleatus Brazzell, pres; Dean Shields, gen mgr; Eldridge Fox, prom mgr & coml mgr; Jerry Plenmmons, prom dir & news dir; Phil Wilson, farm dir; John Carl Chandler, chief engr.

MAYODAN, Rockingham County

WMYM (July 15, 1957): 1420 kc; 500 w-D. P. O. Box 311, Madison, N.C. Phone 9207. Mayo Broadcasting Corp. (original owner).

J. B. Shelton, pres; Banner F. Shelton, gen mgr; Robert Kent, news dir; Roy Russell, chief engr.

MOCKSVILLE, Davie County

WSDC: 1560 kc; 250 w-D. P. O. Box 236. Phone 634-2177. Davie Broadcasting Co. (original owner).

Will P. Erwin, pres & gen mgr; Robert S. Shreve, stn mgr; Ted Bozworth, chief engr.

MONROE, Union County

WMAP (July 1947): 1060 kc; 250 w-D. P. O. Box 590. Phone Atlantic 3-8115. Union Broadcasting Corp. (acquired station June 1949).

Network ABC.

Specialty programs: Negro, 2 hrs. wkly.

Frank A. Funderburk, pres & prog dir; J. Archie Laney, gen & sls mgr; William D. Benton, sec & treas; Robert I. Smith, vp, in chg of engr; Janet Tolley, women's dir.

MOORESVILLE, Iredell County

WHIP (1950): 1350 kc; 1 kw-D. Mooresville, N.C. Phone North 3-4301. Wayne M. Nelson (original owner).

Network Keystone.

Wayne M. Nelson, gen mgr; Leoma Showmar, coml mgr; Philip W. Nelson, prog dir; Buck Mills, prom mgr; E. M. Stanton Jr., chief engr.

MOREHEAD CITY, Carteret County

WMBL (July 29, 1947): 740 kc; 1 kw-D. P. O. Box 432. Phone Park 6-3188. Carteret Broadcasting Co. (original owner).

Network Keystone. Rep Devney-O'Connell. Grover C. Munden, pres; Richard J. Babcock, gen mgr; Walder Niemi, coml dir; Archie Willis, news dir.

MORGANTON, Burke County

WMNC (Sept. 23, 1947): 1430 kc; 5 kw-D. P. O. Box 698. Phone 437-0521. Nathan J. Cooper (original owner).

Network Keystone.

Nathan J. Cooper, gen mgr; Hubert J. Powell, coml mgr; Madelyn Y. Patton, prog dir; Bob White, news dir; Frank A. Ballew, chief engr.

WSVM (See Dir.) (Frankese).

MT. AIRY, Surry County

WPAQ (February 1948): 740 kc; 10 kw-1 kw (Canadian restricted)-D. P. O. Box 907. Phone 6-6111. Ralph D. Epperson (original owner).

Rep Clark.

Ralph D. Epperson, gen mgr & chief engr; Blair Eubanks, stn mgr; Lucy Bowman, coml mgr; Shirley P. Kirkman, prog dir; Neill M. Smith, dir of farm activ; Bill Durham, spec news commentator.

WSYD (Oct. 4, 1951): 1300 kc; 5 kw-D, 1 kw-N. DA-N. P. O. Box 1126. Phone State 6-2147. Mount Airy Broadcasters Inc. (original owner). Network MBS. Rep Hopewell.
Erastus F. Poore, pres, gen mgr & sls mgr; Elbert Williams, prog dir, prom dir, prom mgr & farm dir; Paul Johnson, chief engr.

MT. OLIVE, Wayne County

WDJS (Dec. 27, 1961): 1430 kc; 1 kw-D. East Center St. P. O. Box 429. Phone Oldfield 3012. The Mount Olive Broadcasting Co. (original owner).

Specialty programs: Negro, 4 hrs. wkly.
James H. Mayo, gen mgr, chief engr & sls mgr; Robert Campbell, news dir; Jesse Holmes, farm news, Ann W. Mayo, prog dir & ladies news.

MURPHY, Cherokee County

WCVP (Oct. 12, 1958): 600 kc; 1 kw-D. P. O. Box 146. Phone Vernon 7-2151. Cherokee Broadcasting Co. (original owner).

Max M. Blakemore, gen mgr & chief engr; Jim Armstrong, coml mgr; Elvia Blakemore, prog dir & prom mgr; Mary Kephart, news dir.

WKRK (Aug. 8, 1958): 1390 kc; 1 kw-D. Box 339. Phone Vernon 7-3210. Childress Broadcasting Corp. of Murphy (original owner). See James B. Childress Stations in "Group Ownership."

James B. Childress, pres; Paul V. Ridenhour, vp & gen mgr; LeGrand Dixon Schuyler, coml mgr & sports dir; Eddie Dean Spivia, prog dir; Margaret B. Ridenhour, prom mgr; James M. Foust, chief engr & pub serv dir.

NEW BERN, Craven County

WHIT (April 23, 1932): 1450 kc; 250 w. P. O. Box 551. Phone Melrose 7-4450. Ray D. Williams (acquired station May 1, 1955).

Network MBS; Tobacco. Rep Pearson.
Ray D. Williams, gen mgr; Bob Statkam, coml mgr & chief engr; Jim Putnam, prog dir; Bobby Johnson, news dir.

WRNB (July 5, 1953): 1490 kc; 1 kw-D, 250 w-N. P. O. Box 31. Phone Melrose 7-6144. Jefferay Broadcasting Corp. (acquired station Dec. 8, 1958).

Network Keystone. Rep Howard.
William W. Jefferay, pres, chief owner & gen mgr; George B. Nelson, stn mgr; Max Powell, news dir; James Thomas, chief engr.

NEWTON, Catawba County

WNNC (June 19, 1948): 1230 kc; 250 w. P. O. Box 148. Phone Ingersoll 4-4041. Newton-Conover Broadcasting System (acquired station Aug. 25, 1954).

Network Keystone.
Earl Holder, pres & gen mgr; Eugene Henry, coml mgr; Phyllis Holder, prog dir & prom mgr; Roger Covert, news dir; Ray Corbitt, chief engr.

NORTH WILKESBORO, Wilkes County

WKBC (June 1947): 810 kc; 1 kw-D. Radio Bldg. Phone 633. Wilkes Broadcasting Co. (original owner).

WKBC-FM: 97.3 mc (CP 4.5 kw. Antenna height—225 feet). Same licensee as WKBC (above).

OXFORD, Granville County

WOXF (June 9, 1949): 1340 kc; 1 kw-D, 250 w-N. P. O. Box 1111. Phone 4167. Oxford Broadcasting Corp. (acquired station 1955).

A. N. Critcher, pres, treas & gen mgr; F. R. Critcher, vp & asst mgr; Tom Johnson, sec.

PLYMOUTH, Washington County

WPNC (Sept. 11, 1959): 1470 kc; 1 kw-D. P. O. Box 67. Phone Swan 3-4104. Harry A. Epperson Sr. (original owner). See Epperson Stations in "Group Ownership."

Rep Continental.
Specialty programs: Negro, 6 hrs. wkly.
Lewis R. Kurtz Jr., gen mgr & coml mgr; C. T. West, news dir; Jack Stallings, chief engr.

RALEIGH, Wake County

WKIX (1947): 850 kc; 10 kw-D, 5 kw-N, DA-N. P. O. Box 868. Phone Temple 2-5512. TWX RL 5081. WKIX Broadcasting Co. (acquired station January 1959).

Rep Adam Young.
Hugh E. Holder, vp & gen mgr; Robert DeBardelaben, opns dir; Larry Gardner, chief engr.

WKIX-FM (1947): 96.1 mc; 29 kw. Antenna height—450 feet. Duplicates WKIX (above).

WLLE (November 1954): 570 kc; 500 w-D. P. O. Box 190. Phone Temple 3-3874. Raleigh-Durham Broadcasting Corp. (acquired station Feb. 15, 1962).

Rep Howard.
Specialty programs: Negro, 100%.
Edward B. Kemm, pres; Ralph J. Baron, exec vp & natl sls mgr; James Swain, gen & regional sls mgr; Steve Brown, opns mgr & chief engr.

WNOH (Aug. 15, 1962): 1550 kc; 1 kw-D (CP for 1 kw-D). 622 Downtown Blvd. Phone 828-9912. North Carolina Electronics Inc. (original owner).

James P. Poston, pres; Norman J. Suttles, gen mgr.

WPTF (1924): 680 kc; 50 kw, DA-N. Insurance Bldg. Phone Temple 2-8311. TWX RL 5086. WPTF Radio Co. (acquired station 1927).

Network NBC. Rep Christal Co.
R. H. Mason, pres & gen mgr; R. W. Youngsteadt, sls mgr; Graham B. Poyner, prog dir; Don Fowler, prom mgr; Jerry Elliott, news dir; Henry Hulick Jr., chief engr.

WPTF-FM (August 1949): 94.7 mc; 50 kw. Antenna height—560 feet. Duplicates WPTF (above).

WRAL (March 1939): 1240 kc; 1 kw-D, 250 w-N. 130 S. Salisbury St. Phone Temple 4-6401. Capitol Broadcasting Co. (original owner).

Network Tobacco. Rep H-R.
Specialty programs: Negro, 15 hrs. wkly.
A. J. Fletcher, pres; Fred Fletcher, vp & gen mgr; Tom Tucker, mgr of radio; Merle Kelly, prog dir; George A. Penny, news dir; Robert Stephenson, chief engr.

WRAL-FM (1946): 101.5 mc; 54 kw. Antenna height—325 feet. (CP 250 kw. Antenna height—990 feet). Programs separately from WRAL (above).

WRAL-TV: Tv companion of WRAL-AM-FM.

REIDSVILLE, Rockingham County

WFRC (Oct. 15, 1947): 1600 kc; 1 kw, DA-N. P. O. Box 990. Phone Dickens 9-4361. Piedmont Carolina Broadcasting Co. (original owner).

Network ABC; Keystone. Rep Bogner & Martin.
H. T. Williams, pres; Steve Woodson, gen mgr & coml mgr; Forrest Bedell, prog dir; Benjamin G. Grogan, chief engr.

WREV (1950): 1220 kc; 1 kw-D. P. O. Box 1349. Phone Dickens 2-1333. Reidsville Broadcasting Co. (original owner). See "Newspaper Ownership."

Rep C. K. Beaver & Co.
Specialty programs: Negro, 21 hrs. wkly.
William M. Oliver Sr., pres; E. M. (Buck) Hurd, gen mgr & coml mgr; Mrs. Katie Price Oliver, prog dir; William M. Oliver Jr., news dir & chief engr.

WREV-FM (April 26, 1949): 102.1 mc; 1.6 kw. Antenna height—330 feet. Duplicates WREV (above).

ROANOKE RAPIDS, Halifax County

WCBT (November 1940): 1230 kc; 250 w. 251 Roanoke Ave. Phone Jefferson 7-4184. Roanoke Rapids Radio Corp. (acquired station Sept. 29, 1961).

Network MBS. Rep Continental.
Specialty programs: Negro, 6½ hrs. wkly.
Henry M. Best, pres; Roy L. Davis, vp & gen mgr; Clayton Sledge, coml mgr; Mrs. Peggy E.

Etheridge, prog dir; Earl A. Telliga Jr., prom mgr; Keith Hundley, news dir; Marvin Floyd, chief engr.

ROCKINGHAM, Richmond County

WAYN (September 1946): 900 kc; 1 kw-D. Phone Whiting 5-4041. Radio Station WAYN Inc. (original owner).

Wayne M. Nelson, gen mgr; Wm. Futterer, coml mgr; Henry Boggan, prog dir; Jimmie Smith, news dir; Carl M. Wilson, chief engr.

ROCKY MOUNT, Nash County

WCEC (November 1947): 810 kc; 1 kw-D. P. O. Box 1075. Phone Gibson 2-3108. Eastern Carolina Electronics Inc. (original owner). See "Newspaper Ownership."

Network CBS; Tobacco. Rep Pearson.
Josh Horne, pres; Mel Warner, gen mgr; Ray Thompson, coml mgr; Ray Wilkinson, prog dir; Grover Taylor, chief engr.

WFMA (FM) (1947): 100.7 mc; 33 kw. Antenna height—400 feet. Same address, licensee & staff as WCEC (above).

WEED (Sept. 10, 1933): 1390 kc; 5 kw-D, 1 kw-N, DA-N. P. O. Box 752. Phone Gibson 6-6736. W. A. Wynne (original owner).

Network ABC; Caranet. Rep Burn-Smith.
Wm. A. Wynne, pres; Wm. A. Wynne Jr., gen mgr; George Peterson, coml mgr; Don Williams, prog dir; Jeannette Corbitt, prom mgr; James C. Jones, news dir; Joe R. Morris, chief engr; Howard Anderson, music dir.

WRMT (Dec. 15, 1958): 1490 kc; 250 w. Sunset Ave. Extension. Phone 442-1490. Atlantic Radio Corp. (acquired station Sept. 1, 1961).

Reps Walton; Nationwide Advertiser.
Stanley Fox, pres; Martin L. Street, gen mgr; Bud Morgan, asst mgr; Bill Suttles, chief engr.

ROXBORO, Person County

WRXO (1949): 1430 kc; 1 kw-D. P. O. Box 130. Phone 6013. Roxboro Broadcasting Co. (original owner).

Specialty programs: Negro, 4 hrs. wkly.
Harold S. Taylor, pres, mgr & chief engr.
WROX-FM (1958): 96.7 mc; 600 w. Antenna height—280 feet. Duplicates WRXO (above).

SALISBURY, Rowan County

WSAT (1948): 1280 kc; 1 kw, DA-N. Drawer 99. Phone 633-0621. Mid-Carolina Broadcasting Co. (original owner).

Network ABC. Rep Clarke.
C. H. Wentz, pres; Harry L. Welch, gen mgr; Katherine Murphy, coml mgr; Gales M. Adkins Jr., prog dir; Russell McIntyre, news dir; E. L. Sherman, chief engr.

WSTP (Jan. 1, 1939): 1490 kc; 250 w. P. O. Box 157. Phone Melrose 6-3811. WSTP Inc. (acquired station Oct. 20, 1956).

Network MBS; Tobacco. Rep Walker-Rawalt.
Tom Harrell, pres, gen mgr & coml mgr; Sylvia Wiseman, prog dir & prom mgr; Wayne Ashworth, news dir; Ralph Thomas, chief engr; Bob Bailey, opns mgr.

WSTP-FM (March 16, 1946): 106.5 mc; 15 kw. Antenna height—250 feet. Duplicates WSTP above 90% (approx.).

SANFORD, Lee County

WEYE (Oct. 2, 1952): 1290 kc; 1 kw-D. P. O. Box 550. Phone 775-3021. Sanford Radio Broadcasting Inc. (acquired station Nov. 15, 1960).

Specialty programs: Negro, 1 hr., wkly.
Billy E. Peele, gen mgr; Jerry M. Farmer, coml mgr; Don Smith, prog dir; Gale P. Lewis Jr., chief engr.

WWGP (1946): 1050 kc; 1 kw-D. P. O. Box 651. Phone 775-3525. WWGP Broadcasting Corp. (acquired station July 1, 1958).

Network Keystone.
Frank J. Abbott Jr., pres, treas, owner & mgr; Mary Snow Abbott, vp, secy, co-owner, women's dir; James Curtis Paterson, chief engr.

WWGP-FM (1950): 105.5 mc; 490 w. Antenna height—34 feet. Duplicates WWGP (above).

SCOTLAND NECK, Halifax County

WYAL (April 3, 1960): 1280 kc; 5 kw-D. P. O. Box 425. Phone Valley 6-9321. WYAL Radio Inc. (original owner).

Rep Bernard.

Specialty programs: Negro, 4 hrs. wkly.

John Laurino, pres; Byron Thomas, gen mgr & prog dir; Roy Ward, coml mgr; Jimmy Casey, chief engr.

SHELBY, Cleveland County

WADA (July 9, 1958): 1390 kc; 500 w-D. P. O. Drawer 199. Phone Huxley 2-1390. Cleveland County Broadcasting Co. (original owner).

Rep Webb.

Specialty programs: Negro, 10 hrs. wkly.

Boyce J. Hanna, gen mgr & pres; Motte Hanna, vp of programming; Harold J. Noles, coml mgr; Lawrence K. Vasse, prog dir & chief engr; Edward Cabaniss, prom mgr; Tom Arledge Jr., news dir; Gray Ingram, news development dir.

WBT: 1110 kc, 1 kw-DA, synchronous amplifier, night only, of WBT Charlotte.

WOHS (1946): 730 kc; 1 kw-D. P. O. Box 1401. Phone Huxley 7-6313. Western Carolina Radio Corp. (original owner).

Network MBS; Keystone.

Robert M. Wallace, pres; Donald V. McLain, coml mgr; Harold R. Watson, prog dir; Eddie F. Rose Jr., chief engr.

WOHS-FM (1946): 96.1 mc; 2.6 kw. Antenna height—460 feet. Duplicates WOHS (above).

SILER CITY, Chatham County

WNCA (Aug. 19, 1952): 1570 kc; 1 kw-D. P. O. Box 352. Phone Sherwood 2-2135. Chatham Broadcasting Co. of Siler City (acquired station March 1, 1962).

Network Tobacco. Rep Hopewell.

David P. Welborne Jr., pres & gen mgr; Roy A. Edwards, coml mgr; Esther K. Dodd, prog dir; Charlie M. White, prod mgr; Edward Fox, chief engr.

SMITHFIELD, Johnston County

WMPM (1950): 1270 kc; 5 kw-D. P. O. Box 238. Phone Webster 4-2434. Carolina Broadcasting Service Inc. (acquired station Dec. 1, 1958).

Network Keystone; Caranet, Tobacco. Rep Bernard.

Specialty programs: Negro, 2 hrs. wkly.

Ellis Barbour, pres; John Ciccone, gen mgr & prog dir; Mable Talton, coml mgr; Tom Stanley, prom mgr; Bill Williams, news dir; David Bromley, chief engr.

SOUTH GASTONIA, Gaston County

WGAS (Aug. 14, 1959): 1420 kc; 500 w-D. P. O. Box 1399. Phone 865 5796. MGM Broadcasting (original owner).

Rep Hopewell.

Lewis Young, pres; Glenn Mace, gen mgr; Grady Carpenter, coml mgr; Bob Wery, prog dir & prom mgr; Lyle Edwards, news dir; Clay Groves, chief engr.

SOUTHERN PINES-PINEHURST, Moore County

WEBB (Nov. 15, 1947): 990 kc; 5 kw-D. P. O. Box 570. Phone Oxford 5-7001. TWX Sou Pines 154. The Sandhill Community Broadcasters Inc. (original owner).

Network ABC, Keystone. Rep Holman; Dora Clayton (Southeast).

Jack S. Younts, pres & gen mgr; Don Madigan, coml mgr; Elizabeth Younts, prog dir; Bill Trogden, chief engr.

SPRUCE PINE, Mitchell County

WTDE (Dec. 24, 1955): 1470 kc; 1 kw-D. P. O. Box 536. Phone PO 5-4296. Toe River Valley Broadcasting Co. (original owner).

Tom N. Cooper, pres & gen mgr; Rebecca Wilson, coml mgr; Noland K. Cooper, prom mgr; Faye Greer, news dir; Kyle Best, chief engr; Gerald Murdock, sls mgr.

STATESVILLE, Iredell County

WDBM (Oct. 7, 1957): 550 kc; 500 w-D. P. O. Box 1027. Phone 872-2455. Iredell Broadcasting Corp. (original owner).

Walter A. Duke, pres; Clay Cline, gen & coml mgr; Norris Mayberry, prog dir & prom mgr; Michael Duke, chief engr.

WDBM-FM (March 16, 1961): 96.9 mc; 3.6 kw. Antenna height—340 feet. Duplicates WDBM (above).

WSIC (May 3, 1947): 1400 kc; 1 kw-D, 250 w-N. P. O. Box 1189. Phone Triangle 2-6345. Statesville Broadcasting Co. (original owner).

Network Keystone.

A. Fuller Sams Jr., pres; G. M. Allen, gen mgr; Bill Brown, coml mgr; Robert W. Marlowe, prog dir, news and pub affrs; T. K. Abernethy, chief engr.

WFMX (FM) (May 3, 1947): 105.7 mc; 2.4 kw. Antenna height—335 feet. Programs separately.

Carl F. Davis, mgr; James W. Odom, coml mgr.

SYLVA, Jackson County

WMSJ (Nov. 8, 1957): 1480 kc; 5 kw-D. P. O. Box 187. Phone Justice 6-2221. WMSJ Inc. (original owner). See Childress Stations and Harold H. Thoms Stations in "Group Ownership."

Network Keystone.

James B. Childress, pres & gen mgr; Carroll Hart, sls mgr; Mickie C. Childress, prog dir & prom mgr; Raymond Reynolds, news dir; Henry Hoffman, chief engr & asst mgr.

TABOR CITY, Columbus County

WTAB (July 1, 1954): 1370 kc; 5 kw-D. Box 528. Phone 3171. Tabor City Broadcasting Co. (original owner).

Network Keystone. Rep Continental Radio Sales. Rep Continental Radio Sales.

Specialty programs: Negro, 14½ hrs. wkly.

J. M. Soles Jr., pres; Harry Hyman, gen mgr; Jim Brazzle, prog dir; Gene West, chief engr.

TAYLORSVILLE, Alexander County

WTLK: 1570 kc; 500 w-D. Robert B. Brown (original owner).

TARBORO, Edgecombe County

WCPS (January 1947): 760 kc; 1 kw-D. P. O. Box 1112. Phone Talbot 3-2191. Coastal Plains Broadcasting Co. (original owner).

Network Caranet. Rep Dora-Clayton.

Specialty programs: Negro, 8 hrs. wkly.

V. E. Fountain, pres; Robert L. Harper, gen mgr; James I. Taylor Jr., coml mgr; Edward A. Conway, prog dir; Patricia B. O'Neal, prom mgr; Deleon Wheeler, news dir; Charles W. Moore, chief engr.

WCPS-FM (September 1952): 104.3 mc; 7 kw. Antenna height—260 feet. Duplicates WCPS (above).

THOMASVILLE, Davidson County

WTNC (September 1947): 790 kc; 1 kw-D. P. O. Box 750. Phone 2701. Thomasville Broadcasting Co. (original owner).

Rep Continental.

R. F. Vanlandingham, pres; Harold G. Harrison, gen mgr & coml mgr; John A. Mauti, news dir; Clyde C. Fritts, chief engr.

WTNC-FM (April 1949): 98.3 mc; 450 w. Antenna height—250 feet. Duplicates WTNC (above).

TROY, Montgomery County

WIRM (Dec. 7, 1961): 1390 kc; 500 w-D. P. O. Box 57. Phone 8811. Montgomery County Broadcasting Co. (original owner).

Specialty programs: Negro, 4 hrs. wkly.

James R. McKenzie Jr., pres & gen mgr; John C. Wallace, prog dir; Yvonne McKenzie, coml mgr & women's dir; B. F. Keever, chief engr.

TRYON, Polk County

WTYN (Oct. 1, 1954): 1550 kc, 1 kw-D. P. O. Box 940. Phone Ulrich 2-4755. Polk County Broadcasters (acquired station April 1, 1956).

Network Keystone.

Henry G. Bartol Jr., gen mgr; Gertrude S. Taylor, prog dir; H. L. Rickenbacker, prom mgr; Norme Frost, chief engr.

VALDESE, Burke County

WSVM (Oct. 6, 1961): 1490 kc; 250 w. P. O. Box 1046. Phone Trinity 9-5000. Burke County Broadcasting Co. (original owner).

Robert R. Hiler, pres; William R. Rollins, vp & gen mgr; Ellis Greenway, prog & sports dir; Bill Hicks, news dir; Norman Beach, chief engr.

WADESBORO, Anson County

WADE (July 23, 1947): 1210 kc; 1 kw-D. P. O. Box 341. Phone Myrtle 4-2175. R. P. Lyon & Son (original owner).

Network Keystone.

Specialty programs: Negro, 4½ hrs. wkly.

W. P. Billingsley, gen mgr; Walter Mitchell, stn mgr; W. T. Ballard, prog dir; J. M. Ingold, chief engr.

WALLACE, Duplin County

WLSE (May 13, 1953): 1400 kc; 250 w (CP 1 kw-D, 250 w-N). P. O. Box 449. Phone Atwater 5-2187. Duplin Broadcasting Co. (original owner).

Network Keystone; Tobacco.

Specialty programs: Negro, 4 hrs. wkly.

Harry Kramer, pres & gen mgr; Thurman Fields, sls mgr; Clint Swoyer, prog dir; Thomas Fields, news dir; Bill Cordell, chief engr.

WASHINGTON, Beaufort County

WEWE (Sept. 6, 1961): 1320 kc; 500 w-D. P. O. Box 439. Highway 17, South. Phone Whitney 6-4124. WEWE Inc. (original owner).

James B. Newman, pres & gen mgr; Rufus B. Armstrong, coml mgr & news dir; Walter J. Stiles III, prog dir & prom mgr; Mary L. Stiles, sec-treas.

WITN (March 3, 1942): 930 kc; 5 kw-D, 1 kw-N, DA-N. P. O. Box 793. Phone 946-2162. Tar Heel Broadcasting System (original owner).

Network ABC. Rep Venard, Rintoul & McConnell.

W. R. Roberson Jr., pres; W. W. Moore, gen mgr; R. W. Frowein, coml mgr; M. Daniels, prog dir; R. W. Tripp, chief engr.

WAYNESVILLE, Haywood County

WHCC (August 1947): 1400 kc; 250 w. P. O. Box 180. Phone Glendale 6-8661. Radio Station WHCC.

WELDON, Halifax County

WCNF (Dec. 24, 1959): 1400 kc; 250 w (CP 1 kw-D, 250 w-N). P. O. Box 588. Phone Jefferson 6-3115. Twin City Broadcasting Co. (original owner).

Network Keystone; Carolina Radio.

Specialty programs: Negro, 27 hrs. wkly.

Nathan Frank, pres; Dr. Claye Frank, exec vp; Jo Ann Frank, stn mgr; Don Williams, prog dir; Howard Anderson, prom mgr; Bill Hesse, news dir; Lewis Hiland, chief engr.

WENDELL-ZEBULON, Wake County

WETC (June 16, 1959): 540 kc; 250 w-D. P. O. Box 278, Wendell. Phone Andrew 9-9325. Wendell-Zebulon Radio Co. (original owner).

Lewis V. Parrish, pres; Bi'l Kirby, gen mgr, coml mgr & chief engr; Bruce Creekmore, prog dir & news dir; Russ Wimmer, prom mgr.

WEST JEFFERSON, Ashe County

WKSK (May 27, 1959): 1600 kc; 1 kw-D. P. O. Box 311. Phone 246-6001. Childress Broadcasting Corp. of West Jefferson (original owner). See James B. Childress Stations in "Group Ownership."

Network Keystone.

James B. Childress, pres; J. Ardell Sink, gen mgr & coml mgr; Coy H. Deal, asst gen mgr & prog dir; Brice A. Miller, loc sls mgr; Remelle K. Sink, prom mgr; Marilyn W. Hartzog, women's dir; Vernon McCarthy, chief engr.

WHITEVILLE, Columbus County

WENC (July 1946): 1220 kc; 1 kw-D. P. O. Box 700. Phone Midway 2-2133. Whiteville Broadcasting Co. (acquired station Dec. 1, 1957).

Network Keystone; Tobacco. Rep Clark.

J. Herman Leder, actg pres; Don Viets, gen mgr; Marv Stuart, prog dir; William F. Rogers, chief engr.

WENC-FM (Feb. 7, 1962): 99.1 mc; 45 kw. Antenna height—150 feet. Duplicates WENC above 80% (approx.).

WILLIAMSTON, Martin County

WIAM (March 1951): 900 kc; 1 kw-D. P. O. Box 590. Phone Swift 2-4161. East Carolina Broadcasting Co. (acquired station Aug. 1, 1953). Network Caranet. Rep Dore.

Specialty programs: Negro, 11 hrs. wkly.

William H. Farrier, co-owner, stn mgr & prog dir; Charles M. Gaylord, co-owner, gen mgr & coml mgr; Edgar Hathaway, chief engr; D. W. Brady, farm dir.

WIAM-FM (Aug. 1, 1962): 103.7 mc; 3 kw. Antenna height—200 feet. Duplicates WIAM above 50% (approx.).

WILMINGTON, New Hanover

WGNI (December 1946): 1340 kc; 250 w (CP for 1 kw-D, 250 w-N). P. O. Box 869. Phone Roger 2-2493. New Hanover Broadcasting Co. (acquired station July 1, 1948).

Network MBS, Tobacco. Rep Walker-Rawalt.

J. S. Brody, pres; Allen B. Jones, gen mgr; Tommy Thompson, coml mgr; Art Medeley, prog dir & chief engr; Bill Weathers, prom mgr; John Powell, news dir.

WHSI: 1490 kc (CP for 250 w). Jefferay Broadcasting Corp.

WKLM (Dec. 20, 1957): 980 kc; 5 kw-D. P.O. Box 432. Phone 763-4633. Arlington-Fairfax Broadcasting Corp. (original owner). See Thoms Stations in "Group Ownership."

Rep Broadcast Time Sales.

Harold H. Thoms, pres; Sam Dodd, gen mgr; Mack L. Freeze, prog dir; Harold Manning, chief engr.

WMFD (April 15, 1935): 630 kc; 1 kw, DA-2. P. O. Box 1889. Phone Roger 2-0058. Dunlea Broadcasting Industries Inc. (original owner). Network ABC. Rep Burn-Smith; Bernard Ochs (Atlanta).

R. A. Dunlea, pres; R. A. Dunlea Jr., gen mgr; R. J. Hurley, coml mgr; Eric Bruton, prog dir; G. A. Curtis, office mgr; Dwight Fee, news dir.

WILSON, Wilson County

WGTM (July 18, 1937): 590 kc; 5 kw, DA-2. P. O. Box 1020. Phone 243-2188. Watson Industries Inc. (acquired station 1940).

Network MBS. Rep Brown (south).

Specialty programs: Negro, 13½ hrs. wkly.

Penn T. Watson Jr., pres & gen mgr; Richard L. Pyles, coml mgr; William J. Bunn, prog dir; Aaron Pitt, news dir; John Townsend, chief engr.

WLLY (1961): 1350 kc; 1 kw-D. Harry A. Epperson Jr. See Epperson Stations in "Group Ownership."

WVOT (June 1948): 1420 kc; 1 kw-D. 500 w-N, OA-N. P. O. Drawer 170. Phone 243-5157. Wilson Radio Co. Inc. (original owner).

Network Caranet. Rep Devney.

Specialty programs: Negro, 12 hrs. wkly.

H. W. Anderson, pres; Harry W. Severance,

gen mgr; P. O. Barnes, coml mgr; Wistar Moore Jr., asst mgr; William H. Currie, news dir; Robert D. Adkins, chief engr.

WVOT-FM (March 1, 1961): 106.1 mc; 23 kw. Antenna height—185 feet. Duplicates WVOT above 80% (approx.).

WINSTON-SALEM, Forsyth County

WAAA (Oct. 28, 1950): 980 kc; 1 kw-D. P. O. Box 3119. Phone Park 2-4121. Laury Associates Inc. (acquired station February 1957).

Rep Oore; Ochs (Atlanta).

Specialty programs: Negro 100%.

Robert A. Monroe, pres; Ranny Daly, vp in charge of opns; Stuart Gordon, coml mgr; Larry Williams, prog dir, prom mgr & news dir; Lee King, chief engr.

WAIR (March 25, 1937): 1340 kc; 250 w. P. O. Box 5317. Phone 725-7548. Holiday Broadcasting Corp. (acquired station Aug. 11, 1961).

Network ABC. Rep Weed.

Jon A. Holiday, pres & gen mgr; John E. Miller, coml mgr; Nancy G. Holiday, prog dir; Fred Covington, prom mgr; Lee Nolan, chief engr.

WAIR-FM (April 1947): 93.1 mc; 34 kw. Antenna height—370 feet. Duplicates WAIR (above).

***WFDD-FM** (March 13, 1961): 88.1 mc; 0.01 kw. P. O. Box 7405, Reynolda Station. Phone Park 5-9711, ext. 218. Trustees of Wake Forest College (original owner).

Julian C. Burroughs Jr., asst prof of speech.

WPEG (Nov. 23, 1960): 1550 kc; 1 kw-D. P. O. Box 4075. Phone Park 3-9627. WPEG Inc. (original owner).

Rep Prestige.

Wilbur B. Reisenweaver, pres & chief engr; Robert W. Yates, stn mgr; Carlyle T. Bogle, dir of sls; Charles R. Mitchell, prog mgr.

WSJS (April 17, 1930): 600 kc; 5 kw, DA-2. P. O. Box 3018. Phone Park 5-2311. TWX W Sal 370. Piedmont Publishing Co. (acquired station May 1, 1937). See "Newspaper Ownership."

Network NBC. Rep Peters, Griffin, Woodward. Harold Essex, vp & gen mgr; Richard Barrom, asst gen mgr; Phil Hedrick, opns mgr; Robert Sparrow, sls mgr; Max Ulrich, prog dir; Hank Pointel, news dir.

WSJS-FM (Dec. 1, 1947): 104.1 mc; 15 kw. Antenna height—1440 feet. Duplicates WSJS (above).

WSJS-TV: Tv companion of WSJS-AM-FM.

WTOB (April 22, 1947): 1380 kc; 5 kw-D, 1 kw-N, DA-N. 300 S. Stratford Rd. Phone Park 3-4353. Winston-Salem Broadcasting Co. (original owner). See Winston-Salem Broadcasting Stations in "Group Ownership."

Rep Ayers; Venard; Rintoul & McConnell.

James W. Coan, pres; L. G. Jones, gen mgr; Margaret Sugg, prom mgr; George Thomas, news dir; James H. Hoke, chief engr.

WTOB-TV: Tv companion of WTOB.

WYFS (FM) (Dec. 7, 1958): 107.5 mc; 1.55 kw. Antenna height—195 feet. 400 27th St., N.W. Phone Park 3-0646. Fine Music Inc. (original owner).

E. Fred Bennett, pres & chief engr; Allan C. Godwin, vp; Owen D. Lewis, gen mgr; Lowell R. Tillett, prog dir.

"SO MANY USEFUL FACTS"

"No other single volume, in my opinion provides so many useful facts about the television and radio business as BROADCASTING Yearbook."

Lee Rich
Senior V.P.
in Charge of Media
& Programming
Benton & Bowles
New York

NORTH DAKOTA

*Non-commercial

CALL COLLINS

Jim Littlejohn

15817 Town Line Road

Hopkins, Minn.

Phone: Minnpls 935-7011

NORTH DAKOTA

BISMARCK, Burleigh County

KBOM (1925): 1270 kc; 1 kw-D, 250 w-N. P. O. Box 667. Phone Capital 3-4411. Mandan Radio Assoc. (acquired station May 9, 1956).

Rep Gill-Perna; Weed; Dean & Slaughter. Harley Swenson, pres; F. E. Fitzsimonds, exec vp & gen mgr; Nils Pearson, coml mgr; Cal Culver, stn mgr & prom mgr; Dean Mattison, news dir; Herb R. Leupp, chief engr.

KFYR (1925): 550 kc; 5 kw, DA-N. Fourth at Broadway. Phone Capitol 3-0900. TWX BM 8115. Meyer Broadcasting Co. (original owner). See Meyer Broadcasting Co. Stations in "Group Ownership."

Network NBC. Rep Blair; Harry S. Hyett (Minneapolis).

William A. Ekberg, pres & gen mgr; R. W. MacLeod, stn mgr & coml mgr; Jim Backlin, prog dir; Raymond Isaak, sls & prom mgr; Larry Mills, news dir; Ivar Nelson, chief engr.

KFYR-TV: Tv companion of KFYR.

KQDI (Aug. 15, 1958): 1350 kc; 500 w-D. P. O. Box 123. Phone BI 5-1234. Weldon T. & Betty Heard, joint ventures (acquired station June 1, 1962).

Network Keystone. Rep Forjoe; Bowden.

Weldon T. Heard, owner & pres; Robert Eubanks, gen mgr; William Banks, coml mgr & chief engr; Rick Arnstein, prog dir.

CARRINGTON, Foster County

KDAK (Oct. 16, 1961): 1600 kc; 500 w-D. P. O. Box 50. Phone 652-3151. Central Broadcasting Co. (original owner).

Network Keystone.

Judson Tracy, pres; Herb Witthauer, gen mgr; Ray Moser, prog dir; Fritz Carr, chief engr.

DEVILS LAKE, Ramsey County

KDLR (Jan. 25, 1925): 1240 kc 250 w. 400 Twelfth Ave. Phone Mohawk 2-2161. KDLR Inc. (original owner).

Network MBS. Rep Holman.

Bert Wick, pres & gen mgr; Paul R. Lange, coml mgr; Wilbur Clemenson, prog & news dir; Harry Kosieracki, prom dir & farm editor; Richard Moritz, chief engr.

DICKINSON, Stark County

KDIX (1947): 1230 kc; 250 w. 119 2nd Ave. W. Phone 224-5133. TWX 8153. Dickinson Radio Assoc. (original owner).

Network Keystone. Rep Forjoe.

Specialty programs: German, 1 hr. wkly.

Dr. Paul Weir, pres; Stanley Deck, gen mgr; Mel Hallock, coml mgr; Lauren Haacke, prog dir; Warren Vrana, news dir; Ben Lockerd, chief engr.

KDIX-TV: Tv companion of KDIX.

FARGO, Cass County

***KFNW** (Oct. 25, 1955): 900 kc; 1 kw-D. Box 248. Phone Adams 2-5949. Northwestern College (original owner). See Northwestern College Stations in "Group Ownership."



This here Valley is Heaven on Earth!

HAVE you ever been to Fargo, on business or to hunt them squawk-voiced pheasants?

If you haven't, you've no idea about how rich we live. The Encyclopaedia Britannica says that the Red River Valley, with its deep, alluvial soil, is one of the richest areas *anywhere*. Look up

"Red River Valley" and see for yourself.

That's doubtless why WDAY Radio is one of the nation's most fabulous producers for radio advertisers — often outranking big clear-channel stations. If you've never heard the full story from PGW, you ain't hardly never heard nothing yet. Get it!

WDAY

5000 WATTS • 970 KILOCYCLES • NBC

FARGO, N. D.



PETERS, GRIFFIN, WOODWARD, INC., *Exclusive National Representatives*

KUTT (1960): 1550 kc; 5 kw-D. Music Broadcasters (original owner). See Williams-Berthoff Stations in "Group Ownership."

Rep Forjoe.
D. Gene Williams & Delbert Berthoff, co-partners; Jim Uglum, mgr.

KVOX (See Moorhead, Minn, listing).

KXGO (March 14, 1948): 790 kc; 5 kw, DA-N. Box 1231. 4000 W. Main. Phone Adams 5-4461. TWX Fargo 260. North Dakota Broadcasting Co. (acquired station Dec. 1, 1958). See North Dakota Broadcasting Stations in "Group Ownership."

Network ABC.
John W. Boler, pres & gen mgr; Connie Blackstead, prog mgr; Robert L. Owens, natl sls mgr; Ron Clark, prog dir; Robert Weber, prom mgr; Ferd Froeschle, news dir; Robert Ridgeway, chief engr.

KXJB-TV: Tv companion of KXGO.

WDAY (May 22, 1922): 970 kc; 5 kw, DA-N. 207 Fifth St. N. Phone Adams 2-3371. TWX FG-182. WDAY Inc. (original owner). See "Newspaper Ownership."

Network NBC. Rep Peters, Griffin, Woodward.
Norman D. Black Jr., pres; Tom Barnes, exec vp & gen mgr; Jack Dunn, asst gen mgr; Bill Burn, coml mgr; Norm Engstrom, prog dir; Roy C. Pedersen, prom mgr; Norm Schrader, news dir; Juline Savold, chief engr.

WDAY-TV: Tv companion of WDAY.

GRAFTON, Walsh County

KGPC (July 12, 1958): 1340 kc; 1 kw-D. 250 w-N. P. O. Box 312. Phone 1012. KGPC Radio Co. (original owner).

Specialty programs: Polish, 5 hrs.; Spanish, ½ hr. wkly.

Eiton W. Ringsak, pres; Clayton G. Matheson, gen mgr; Del Nygard, coml mgr; Vern E. Garrison, news dir; Walt Ter Meer, chief engr; Noel Stendahl, sports dir.

GRAND FORKS, Grand Forks County

***KFJM** (1923): 1370 kc; 1 kw-D. Phone 4-6141. U. of North Dakota.

John S. Penn, chmn, Dept of Speech; E. W. Olson, bus mgr; Myron M. Curry, stn dir; Ellsworth S. Bryce, asst dir; Frank K. La Ban, prog dir.

KILO (Nov. 8, 1941): 1440 kc; 1 kw-D. 500 w-N. First National Bank Bldg. Phone 774-5321. KILO Inc. (acquired station Aug. 31, 1962).

Network CBS. Reps Jack Masla; Bowden (Minneapolis).

Specialty programs: Spanish, 1½ hrs. wkly.
Carl Bloomquist, pres; Herman Livingston, gen & coml mgr; Wm. F. Rendell, news dir; A. F. Petrich, chief engr; Dorothy Ann Kirk, admin exec & women's dir.

KNOX (Sept. 7, 1947): 1310 kc; 5 kw, DA-N. P. O. Box 1110. Phone 774-4611. Community Radio Corp. (original owner).

Network MBS. Reps Meeker; Wayne Evans (Minneapolis).

Harry F. Rice, pres; Justin Hoberg gen mgr; Bill Hutton, prog dir; Alan K. Fleming, news dir; David L. Chumley, chief engr.

KNOX-TV: Tv companion of KNOX.

KRAD (See East Grand Forks, Minn.)

HETTINGER, Adams County

KNDC (March 1, 1954): 1490 kc; 250 w. Box 151. Lambert Bldg. Phone 567-2421. Hettinger Broadcasting Co. (original owner).

Network Keystone. Reps Hopewell; Harold E. Flint.

D. J. Shults, pres & gen mgr; Allen R. McIntyre, prog dir; William McIntyre, news dir; Dave Lobinsky, chief engr.

JAMESTOWN, Stutsman County

KEYJ (August 1954): 1400 kc; 1 kw-D. 250 w-N. P. O. Box 1170. Phone Clinton 2-2160. James River Broadcasting Co. (original owner).

See Robert E. Ingstad Stations in "Group Ownership."

Network MBS. Rep James Bowden (Minneapolis).

Robert E. Ingstad, pres; Alfred G. Berry, gen mgr; Robert L. Richardson, coml mgr; Dan Brannan, prog dir; Tom Carmody, prom mgr; Ben Jakel, news dir; Kenneth L. Rich, chief engr.

KSJB (1937): 600 kc; 5 kw, DA-1. P. O. Box 1271. Phone Clinton 2-3570. Great Western Enterprises (acquired station Sept. 1, 1958).

Network CBS. Rep Weed; Dean & Slaughter (Minneapolis).

James M. Pryor Jr., pres; Don MacTavish, gen mgr; W. Gunderson, coml mgr; Bill Dennis, prog dir; W. Henderson, prom mgr; Bob Gaye, news dir; Harvey G. Van Erem, chief engr.

MANDAN, Morton County

KBOM (See Bismarck, N.D., listing).

MINOT, Ward County

KCJB (March 1950): 910 kc; 1 kw, DA-N. P. O. Box 1712. Phone Temple 5-1161. TWX Minot 8205. Big K, Inc.

KLPM (Oct. 28, 1929): 1390 kc; 5 kw-D, 1 kw-N. P. O. Box 232. Phone Temple 4-1146. Minot Broadcasting Co. (original owner).

Network MBS, Great Northern. Rep Walker-Rawalt.

Specialty programs: Norwegian, ½ hr. wkly.
Ethel H. Cooley, pres; C. W. Baker, vp, gen mgr & chief engr; Leslie E. Maupin, prog dir & coml mgr; K. M. Knutson, news dir.

KQDY (Nov. 17, 1957): 1320 kc; 1 kw-D. P. O. Box 1060. Phone Temple 5-4293. Dakota Broadcasters (original owner). See Williams-Berthoff Stations in "Group Ownership."

Reps Forjoe; Bowden (Minneapolis).
Jack W. Birchill, mgng partner & gen mgr; Eunera Christensen, traf & office mgr; Jim Footit, prog dir; Les Sabo, prom mgr; Ron Simon, news dir; Raymond Lujon, chief engr.

**KQDY IS
MINOT, N. DAKOTA**

*Greatest in Total Audience—
& Lowest Cost Per Thousand!*

OAKES, Dickey County

KEYD (1959): 1220 kc; 1 kw-D. Interstate Broadcasting Corp. (original owner). See Robert E. Ingstad Stations in "Group Ownership."

Network Valley Radio Network. Rep Bowden; Deveny.

Robert E. Ingstad, pres; Glenn Olson, gen & coml mgr & chief engr. Beverly Waters, prog dir.

RUGBY, Pierce County

KGCA (Aug. 25, 1961): 1450 kc; 250 w. P. O. Box 31. Phone 776-5254. Rugby Broadcasters Inc. (original owner).

Network Keystone.
Oscar Halvorson, pres; Richard Dunne, gen mgr & chief engr.

VALLEY CITY, Barnes County

KOVC (Oct. 19, 1936): 1490 kc; 250 w (CP for 1 kw-D, 250 w-N). Phone 845-2531. KOVC Inc. (original owner). See Robert E. Ingstad Stations in "Group Ownership."

Network CBS. Rep Bowden.
Robert E. Ingstad, pres & gen mgr; Dale Olson, stn mgr; Tim Stofflet, prog dir; Deane Jameson, chief engr.

WAHPETON, Richland County

KBMW (See Breckenridge, Minn., listing).

WILLISTON, Williams County

KEYZ (1948): 1360 kc; 5 kw, DA-N. P. O. Box

1240. Phone Greenfield, 3-3911. Charles L. Scofield (acquired station 1951).

Rep Holman; Bowden.
Charles L. Scofield, gen mgr & chief engr; Ray E. David, coml mgr; Robert E. Gilbert, prog & news dir.

KGCX (See Sidney, Mont., listing).

OHIO

*Non-commercial

AKRON, Summit County

WADC (April 8, 1925): 1350 kc; 5 kw, DA-1, 40 E. Mill St., zone 8. Phone Jefferson 5-6165. Allen T. Simmons Inc. (original owner).

Network CBS. Rep Howard.
Specialty programs: Polish, ½ hr.; Hungarian, ½ hr.; Rumanian, ½ hr.; Ukrainian, ½ hr.; Croatian, ½ hr.; Greek, ½ hr., all wkly.

Allen T. Simmons, pres & gen mgr; R. B. Wilson, coml mgr; Margaret Bevans, prog dir; Dolores Buehrle, prom mgr; Walter L. Saunders, news dir; Arnold Bock, chief engr.

WAKR (Oct. 16, 1940): 1590 kc; 5 kw, DA-N. 853 Copley Road, zone 20. Phone Portage 2-8811. TWX AK 484. Summit Radio Corp. (original owner). See "Newspaper Ownership." Also see John S. Knight Stations in "Group Ownership."

Network ABC. Rep McGavren.
S. Bernard Berk, pres; Roger G. Berk, vp & gen mgr; Kenneth M. Keegan, coml mgr; Bob Wylie, prog dir; Robert I. Bostian, prom mgr; Harold Hageman, news dir; Irwin L. Knopp, chief engr.

WAKR-FM (October 1947): 97.5 mc; 4.4 kw. Antenna height—260 feet. Same licensee, address & staff as WAKR (above).

WAKR-TV: Tv companion of WAKR-AM-FM.

WAKR
24 Hours a Day

1st in

- NEWS
- SPORTS
- MUSIC
- SERVICE

1st in

- HOOPER*
- PULSE**
- NIELSEN***

*July-Aug. '62
**July '62 Metro
***NCS-'61

WAKR
AM • FM • TV
853 Copley Rd., Akron 20, Ohio
National Rep: Daren F. McGavren, Inc.

CALL COLLINS

Jerrell Henry

Route 2

Roanoke, Indiana

Phone: Eastbrook 3133 (Ft. Wayne)

Home: 2372 (Roanoke, Ind)

OHIO

*WAPS (FM) (1955): 89.1 mc; 1.3 kw. Antenna height—44 feet. 70 N. Broadway. Phone Blackstone 3-2111. Board of Education, Akron City School District (original owner).

Carl Falb Jr., coordinator radio-tv; Earl Coolman, chief engr.

*WAUP (FM) (not on air; target date unknown): 88.1 mc; 2.95 kw. Antenna height 120 feet. University of Akron.

WCUE (1950): 1150 kc; 1 kw, DA-D (CP 1 kw-L, 500 w-N, DA-2, Cuyahoga Falls). 41 S. Main St., zone 8. Phone Franklin 6-7114. WCUE Inc. (original owner).

Network MBS. Rep Gill-Perna. Ted Estabrook, pres & gen mgr; George Mamas, coml mgr; Bob Edwards, prog dir; Chick Watkins, prom mgr; Joel Rose, news dir; Henry Niederkofler, chief engr.

WCUE-FM: 96.5 mc; 14 kw. Antenna height—105 feet. Same address and licensee as WCUE (above).

WDBN (FM) (See Barberton, Ohio).

WHLO (October 1944): 640 kc; 1 kw, DA-1 L-KFI. 51 W. State St., zone 8. Phone Blackstone 3-7101. Radio Akron Inc. (acquired station Nov. 16, 1959). See Susquehanna Broadcasting Stations in "Group Ownership."

Rep Ohio Stations (regional). Louis J. Appell Jr., pres; Arthur W. Carlson, vp; Allen Saunders, gen mgr; Gordon Barnhart, coml mgr; Warren Duffy, prog dir; Bud Cooper, prom & loc sls mgr; Fred Greaves, chief engr.

ALLIANCE, Stark County

WFAH (Sept. 2, 1953): 1310 kc; 1 kw-D, DA-D. 2720 S. Union Ave. Phone 821-1111 Review Publishing Co. (original owner). See "Newspaper Ownership."

Rep Ohio Stations (regional). Donald A. Peterson, pres; Robert A. Gates, mgr; Jim Phillips, prog dir; Dale Flugan, news dir; Charles Dietrich, chief engr.

WFAH-FM (March 26, 1947): 92.5 mc; 27 kw. Antenna height—140 feet. Duplicates WFAH (above).

ASHLAND, Ashland County

WNCO (May 18, 1950): 1340 kc; 250 w. P. O. Box 311. Phone 2-1572. Radio Ashland Inc. (acquired station Jan. 15, 1957).

Network MBS. Rep Prestige. Charles Calhoun, pres, gen mgr & chief engr; Norman Witherspoon, coml mgr; Robert Allen, prog dir; David Henderson, news dir.

WNCO-FM (May 1948): 101.3 mc; 10.2 kw. Antenna height—380 feet. Programs separately from WNCO (above).

ASHTABULA, Ashtabula County

WREO (Sept. 21, 1937): 970 kc; 5 kw-D. 1 kw-N, DA-2. P. O. Box 372. Phone 993-2126. Radio Enterprises of Ohio Inc. (original owner). D. C. Rowley, pres; John A. Colin, gen mgr;

D. W. Fassett, mgr; Andrew Holecko, prog dir; Frank N. Bernato, chief engr.

WREO-FM (1949): 97.1 mc; 53 kw. Antenna height—280 feet. Duplicates WREO (above).

WAQI (not on air; target date unknown): 1600 kc; 1 kw, DA-D. Quests Inc.

ATHENS, Athens County

WATH (Oct. 25, 1950): 970 kc; 1 kw-D. P. O. Box 527. Phone Lynwood 3-1588. Radio Athens Inc. (original owner).

A. H. Kovlan, pres, gen mgr & chief engr; John Alden, coml mgr; La Guardia Anastas, prog dir; Richard Dawning, news dir.

*WUOB (Sept. 15, 1957): 1340 kc; 250 w. Ohio U., College St. Phone Lynwood 3-1011, ext. 266. Ohio U. (original owner).

Vincent Jukes, dir; Archie Greer, stn mgr; Edwin Gulick, prog dir; Paul Wagner, news dir; Ernest Rety, chief engr.

*WUOB-FM (Dec. 13, 1949): 91.5 mc; 0.01 kw. Duplicates WUOB (above).

WUOB-TV: Tv companion of WUOB-AM-FM.

BARBERTON, Summit County

WDBN (FM) (Akron) (1960): 94.9 mc; 118 kw. Antenna height 430 feet. P. O. Box 222, Wadsworth, Ohio. Phone Federal 5-1518. Independent Music Broadcasters Inc. (original owner).

Rep Good Music Broadcasters. George B. Hanna, pres; Theodore Niarhos, gen mgr; Elizabeth Niarhos, coml mgr; Robert D. West, stn mgr & prog dir; Wayne Johnson, news dir; G. Edwin Bass, sls mgr; Earl L. Miller, chief engr.

BELLAIRE, Belmont County

WOMP (1947) 1290 kc; 1 kw-D. P. O. Box 567. Phone Orchard 6-5661. Howard C. Weiss (acquired station March 10, 1962).

Network MBS. Rep Hollingbery. Specialty programs: Polish, 10 hrs.; Czech, 1½ hrs. wkly.

Howard C. Weiss, pres; L. B. Clawson, gen mgr; George Wright, coml mgr; Joe Terry, prog dir; Jim Ullom, prom mgr; Paul Fischer, news dir; Jack Jennings, chief engr.

WOMP-FM (1947): 100.5 mc; 9 kw. Same licensee as WOMP (above).

BELLEFONTAINE, Logan County

WOHP (1951) 1390 kc; 500 w-D. Box 338. Phone 592-5796. Hi Point Broadcasting Co. (acquired station June 28, 1961).

Philip S. Church, pres & gen mgr. Kenneth Arnold, vp, sls dir & chief engr; Robert Andre, opns mgr, news & sports dir.

BEREA, Cuyahoga County

*WBWC (FM) (March 2, 1958): 88.3 mc; 0.01 kw. Phone 4-5356. Baldwin-Wallace College (original owner).

Specialty programs: French, ½ hr.; German, ½ hr.; Spanish, ½ hr. wkly.

G. R. Hill Jr., gen mgr; Dave Wagner, coml mgr; W. Terry Stuart, prog dir; Bob Allan, prom mgr; Bill B. Miller, news dir; Gordon Graves, chief engr.

BOWLING GREEN, Wood County

*WBGU (FM) (November 1951): 88.1 mc 1.35 kw. Antenna height—110 feet. South Hall, Bowling Green State U. Phone 353-8411, ext. 539. Bowling Green State U. (original owner). Sidney Stone, dir; Robert F. Kissinger, chief engr.

WMGS (December 1954): 730 kc; 1 kw-D, DA-D. 310 Summit St. Phone Cherry 6-0562. WMGS Inc. (acquired station July 1, 1961).

Rep Hopewell. H. Max Good, pres; Deane D. Osborne, gen mgr; George M. Mishler, prog dir & chief engr.

BUCYRUS

WBCO (not on air; target date unknown): 1540 kc; 500 w, DA-D. Brokensword Broadcasting Co.

CAMBRIDGE, Guernsey County

WILE (April 9, 1948): 1270 kc; 1 kw-D. 917 Beatty Ave. Phone 4-5606. Land O'Lakes Broadcasting Corp. (original owner).

Network Keystone. Howard A. Donahoe, pres, gen mgr & coml mgr; Albert A. Hunter, prog & news dir; Russell Shettler, chief engr.

CAMPBELL, Mahoning County

WHOT (See Youngstown, Ohio, listing).

CANTON, Stark County

WCNS (1947): 900 kc; 500 w-D. 106 High Ave. N.W. Phone Glendale 6-8396. TWX CX 104. Dover Broadcasting Co. (acquired station Jan. 1, 1958). See Agnes Jane Reeves Greer Stations in "Group Ownership." See also "Newspaper Ownership."

Network MBS. Rep Prestige. Specialty programs: Italian, 1 hr.; Greek, 1 hr., both wkly.

Agnes J. Reeves Greer, pres; W. B. Steis, vp & gen mgr; Sal Butera, mgr & asst vp; Woody May, news dir; Don Graff, chief engr.

WCNO (FM) (March 18, 1961): 106.9 mc; 27.5 kw. Antenna height—340 feet. Programs separately from WCNS (above). Stereocast by multiplex.

WHBC (March 9, 1925): 1480 kc; 5 kw, DA-N. 550 S. Market St., zone 2. Phone 456-7166. TWX CX 036. Ohio Broadcasting Co. (acquired station Oct. 1, 1938). See Brush-Moore Newspaper Inc. Stations in "Group Ownership." Also see "Newspaper Ownership."

Network ABC. Rep Venard, Rintoul & McConnell.

Eugene Carr, pres; Paul E. Gilmor, gen mgr; William G. Unbenhour, coml mgr; Lee Atwell, prog dir; Mary Lou Ferraro, prom mgr; John Baker, news dir; John Schen, chief engr.

WHBC-FM (Feb. 2, 1948): 94.1 mc; 15 kw. Antenna height—390 feet. Duplicates WHBC (above).

WHOF (Aug. 11, 1946): 1060 kc; 1 kw-D. 4601 Hills & Dales Rd. N.W., zone 8. Phone Glendale 5-9475. Douglas Properties Corp. (original owner).

Rep Weed. Specialty programs: Syrian, ½ hr. wkly. Sidney J. Collins, pres; Douglas P. Collins, exec vp, gen mgr & coml mgr; James N. Shaheen, prog dir; Donald J. Peters, prom mgr; John J. O'Day, news dir; William Glasser, chief engr.

WTOF (FM): 98.1 mc; 37 kw. Antenna height—500 feet. Christian Broadcasting Assn.

CEDARVILLE, Greene County

*WCDR-FM (not on air; target date unknown): 88.1 mc; 0.01 w. Cedarville College.

CELINA, Mercer County

WCSM (not on air; target date unknown): 1350 kc; 500 w, DA-D. Marshall Rosene.

WMER (FM) (Dec. 18, 1960): 94.3 mc; 0.740 kw. Antenna height—115 feet. 126 W. Fayette St. Phone 2037. Celma Broadcasting Co. (original owner).

Elmer E. Schweizer, pres; J. P. Moore, chief engr.

CHARDON, Geauga County

WGLD (not on air; target date unknown): 1560 kc; 250 w, DA-D. The Geauga Broadcasting Co.

CHILLICOTHE, Ross County

WBEX (September 1947): 1490 kc; 1 kw-D, 250 w-N. P. O. Box 244. Phone Prospect 3-2244.

Shawnee Broadcasting Co. (acquired station September 1955).

Network MBS, Keystone. Rep Clark.
Truman A. Morris, pres; Alice Shein, coml mgr; Mary W. Morris, prog dir; Don L. Head, chief engr.

WBEX-FM (July 1, 1961): 93.3 mc; 2.7 kw. Antenna height—250 feet. Duplicates WBEX (above).

WCHI (1956): 1350 kc; 500 w-D (CP for 1 kw-D). 1022 Eastern Ave. Phone 774-3385. Court-house Broadcasting Co. (acquired station Aug. 15, 1960).

W. N. Nungesser, pres, gen mgr & tech dir; R. L. Anderson, stn mgr, coml mgr & prog dir. Steve Stevens, news dir.

CINCINNATI, Hamilton County

WAFF-FM (Oct. 1, 1959): 104.3 mc; 4.8 kw. Antenna height—100 feet. 6004 Wiehe Rd., zone 37. Phone Elmhurst 1-4040. North Cincinnati Broadcasting Co. (original owner).

Alvin W. Fishman, pres & gen mgr; Shirley Fishman, coml mgr & prog dir; Charles J. Arrighi, prom mgr; William A. Lorman, news dir; Edward L. Fishman, chief engr.

WAKW (FM) (Oct. 22, 1961): 93.3 mc; 4.8 kw. Antenna height—380 feet. 6275 Collegevue Place, zone 24. Phone 542-3442. Pillar of Fire (original owner).

Arthur Kent White, pres; Russell L. Croucher, gen mgr & prog dir; Paul F. Blue, chief engr.

WAKW - FM

93.3

The Christian Voice of Cincinnati

WCIN (October 1953): 1480 kc; 1 kw-D. DA-D (CP 5 kw-D, 500 w-N, DA-2). 3301 Beekman St., zone 25. Phone 681-7600. Rounsaville of Cincinnati Inc. (original owner). See R. W. Rounsaville Stations in "Group Ownership."

Rep Pearson (national).
Specialty programs: Negro, 100%.
Robert W. Rounsaville, pres; Carl Glicker, gen mgr; J. Robert Williams, prom mgr; Bill Hall, news dir; Carl Dettmar, chief engr; Ralph B. Johnson, vp, natl sls.

WCIN-TV: Tv companion of WCIN.
WCKY (Sept. 16, 1929): 1530 kc; 50 kw, DA-LSS-Sacramento, Calif. Phone Cherry 1-6565. TWX CI 281. L. B. Wilson Inc. (original owner).
Network MBS. Rep AM Radio Sales.

C. H. Topmiller, pres; Thomas A. Welstead, vp in charge of sls; Mrs. Jeanette Heinze, vp & gen mgr; Harold Parry, loc sls mgr; Paul Miller, prog dir; Mrs. Essie Rupp, sec & continuity dir; Arthur D. Gillette, studio tech supvr; James Ranney, trans tech supvr; Paul Sommerkamp, news editor.

WCPO (1927): 1230 kc; 250 w (CP 1 kw-LS, 250 w-N). 2345 Symes St., zone 6. Phone University 1-9000. TWX CI 327. Scripps-Howard Radio Inc. (acquired station Aug. 30, 1935). See Scripps-Howard Group in "Group Ownership." See also "Newspaper Ownership."

Network CBS. Rep Blair.
Jack R. Howard, pres; M. C. Watters, gen mgr; Patrick H. Crafton, stn dir; Bill Dawes, prog dir; Vera Schulte, prom dir; Jack Fogarty, news dir; Paul Adams, chief engr.

WCPO-FM (July 20, 1949): 105.1 mc; 16.5 kw. Antenna height—590 feet. Same licensee & staff as WCPO (above).

WFFM (FM) (1960): 101.1 mc; 9.1 kw. Plains Radio Broadcasting Co. (Transfer pending to United Communications Inc.).

***WGUC (FM)** (Sept. 21, 1960): 90.9 mc; 5.3 kw. Antenna height—615 feet. U. of Cincinnati. Phone University 1-8000. U. of Cincinnati (original owner).

Joseph Sagmaster, dir & prog supvr; Jean Mosier, asst dir; James Eberhart Jr., chief engr.

WKRC (1922): 550 kc; 5 kw-D, 1 kw-N, DA-2. 1906 Highland Ave., zone 19. Phone 421-1750. TWX CI 95. Taft Broadcasting Co. (acquired station 1939). See Taft Broadcasting Stations in "Group Ownership."

Rep Katz.
Hulbert Taft Jr., pres; Nick Bolton, gen mgr; Richard L. Bevington, coml mgr; Jack Remington, prog dir; Donald Urban, prom mgr; Pat Boisseau, news dir; Ray Owen, chief engr.

WKRC-FM (1947): 101.9 mc; 14.5 kw. Antenna height—530 feet. (CP for 5 kw. Antenna height—880 feet.) Same licensee & address as WKRC (above).

WKRC-TV: Tv companion of WKRC-AM-FM.

WLW (1922): 700 kc; 50 kw. 140 W. Ninth St., zone 2. Phone Cherry 1-1822. TWX CI 376. Crosley Broadcasting Corp. (original owner). See Crosley Broadcasting Stations in "Group Ownership."

Network NBC. Rep Crosley; NBC Spot; Lowrance; Moore.

James D. Shouse, chmn; Robert E. Dunville, pres & gen mgr; H. P. Lasker, vp sls; Scott McLean, radio sls mgr; John Heywood vp & treas; Al Bland, vp & gen prog mgr; R. J. Rockwell, vp, dir of engr; Jack Frazier, dr sls prom; Marge Kemme, dir pr & promotion; Richard Fischer, news dir.

WLWT (TV): Tv companion of WLW.

WOIO (FM): 94.1 mc; 14 kw. Antenna height—400 feet. Seven Hills Broadcasting Corp. See Taliesin Stations in "Group Ownership."

WSAI (June 7, 1923): 1360 kc; 5 kw, DA-N. Hotel Sinton, zone 2. Phone 621-1068. Jupiter Broadcasting Inc. (acquired station April 13, 1961).

Reps Eastman; Ohio Stations (regional).
Richard E. Nason, pres & gen mgr; Gene Nelson, prog dir; Dan H. Young, news dir; Vern A. Milton, chief engr.

WSAI-FM (1955): 102.7 mc; 14.7 kw. Antenna height—550 feet. Programs separately from WSAI (above).

WZIP (1947): 1050 kc; 1 kw-D. Vernon Manor Hotel, zone 19. Phone 861-6067. Greater Cincinnati Radio Inc. (acquired station March 21, 1962).

Rep Broadcast Time Sales.
Fritz Sorenson, vp; Dick Pittenger, gen mgr; Jack Craig, coml mgr; Jim Wooddell, news dir; Tom Sullivan, chief engr.

WZIP-FM (not on air; target date 1963): 92.5 mc; 83 kw. Antenna height 290 feet. Same licensee as WZIP (above).

CLEVELAND, Cuyahoga County

KYW (1923): 1100 kc; 50 kw, OA-1. 1403 East Sixth St., zone 14. Phone 781-4500. TWX 216-574-9970. Westinghouse Broadcasting Co. (acquired station Jan. 23, 1956). See Westinghouse Broadcasting Stations in "Group Ownership."

Rep AM Radio Sales.
Donald H. McGannon, pres; Perry B. Bascom, gen mgr; Fred Walker, coml mgr; Ken Draper, prog dir; Henry Hirsch, prom mgr; Art Schreiber, news dir; Sid Stadig, chief engr.

KYW-FM (Nov. 4, 1948): 105.7 mc; 27 kw. Antenna height—900 feet. Same licensee, ad-

dress & staff as KYW (above). Duplicates KYW above 60% (approx).

KWY-TV: Tv companion of KYW-AM-FM.

WABQ (1947): 1540 kc; 1 kw-D. 2323 Chester Ave., zone 14. Phone Cherry 1-7555. Tuschan Broadcasting Corp. (acquired station Jan. 19, 1959).

Rep Howard.
Specialty programs: Negro, 100%.
P. G. Tuschan, pres & gen mgr; Bert Noble, stn mgr; Jack Gibson, prog dir; Valena Williams, community serv dir; Charles Richardson, news dir; Paul Brown, chief engr.

WXEN-FM (See separate Cleveland listing).

***WBOE (FM)** (October 1938): 90.3 mc; 15 kw. Antenna height—360 feet. 1380 E. Sixth St., zone 14. Phone Cherry 1-3660. Board of Education, Cleveland City School District (original owner).

Mark C. Shinnerer, supt of schools; Leo Battin, dir of radio; Wolcott B. Louis, chief engr.

WCRF (FM) (Nov. 23, 1958): 103.3 mc; 21.3 kw. Antenna height—575 feet. 8200 Snowville Rd., zone 41. Phone Jackson 6-4619. Moody Bible Institute of Chicago (original owner).

W. E. Mayfield, mgr, radio div; E. Brandt Gustavson, gen mgr; Oon Harrier, chief engr.

WDGO (FM) 95.5 mc; 40 kw. Antenna height—250 feet. Janssen Broadcasting Co.

WDOK (April 30, 1950): 1260 kc; 5 kw, DA-2. 1515 Euclid Ave., zone 3. Phone Main 1-2890. TWX CV 158. Northeastern Pennsylvania Inc. (wholly owned subsidiary of Transcontinent Television Corp.) (acquired station April 30, 1962). See Transcontinent Stations in "Group Ownership."

Network MBS. Rep Petry.
Specialty programs (wkly): Slovak, ½ hr.; Hungarian, 2½ hrs.; Slovenian, 1 hr.; Czech, 1 hr.; Italian, ½ hr.; Polish, 1 hr.; Ukrainian, ½ hr.; Spanish, ½ hr.; Serbian, ½ hr.

David C. Moore, pres; (Transcontinent, N. Y.) Frederick C. Wolf, vp & gen mgr; Wayne Mack, prog dir; Marjorie Jones, prom mgr & exec sec; Ralph Quay, chief engr; Dave Levine, sls coord.

WDOK-FM (Oct. 4, 1954): 102.1 mc; 31 kw. Antenna height—120 feet. Same licensee, address & staff as WOOK (above). Programs separately.

WERE (July 6, 1949): 1300 kc; 5 kw, DA-1. 1500 Chester Ave., zone 14. Phone Superior 1-9600. TWX CV 718. Cleveland Broadcasting Inc. (original owner).

Rep H-R Representatives; Ohio Stations (regional).
Specialty programs: Italian, ½ hr.; Polish, 2 hrs.; Slovene, ½ hr.; Slovak, 1 hr.; Bohemian, ½ hr. wkly.

Ray T. Miller Jr., pres; Richard M. Klaus, vp & gen mgr; Ed Paul, vp in charge of opns; Edwin J. Stevens, vp in charge of prog & prom; Peter Roper, prom mgr; Ray Tannehill, news dir; Harry Dennis, vp in charge of engr.

WERE-FM (Oct. 23, 1949): 98.5 mc; 40 kw. Antenna height—600 feet. Duplicates WERE (above).

WGAR (December 1930): 1220 kc; 50 kw, DA-1. Hotel Statler Hilton, zone 1. Phone Prospect 1-0200. TWX CV 35. Peoples Broadcasting Corp. (acquired station 1954). See People's Broadcasting Stations in "Group Ownership."

Network NBC. Rep Christal.
Herbert E. Evans, pres; Carl E. George, vp & gen mgr; R. B. Forker, coml mgr; Robert K. Smiley, prog dir; James K. Ward, prom mgr; Charles Oay, news dir; Donald R. McCollister, chief trans engr; Lloyd C. Wingard, chief studio engr.

WGAR-FM (July 1952): 99.5 mc; 31 kw. Antenna height—410 feet. Duplicates WGAR above 75% (approx.). Same licensee, address & staff as WGAR (above).

OHIO

WHK (July 26, 1921): 1420 kc; 5 kw, DA-N. 500 Euclid Ave., zone 3. Phone Express 1-5000. TWX 216-574-9930. Metromedia Inc. (acquired station May 31, 1958). See Metropolitan Broadcasting Stations in "Group Ownership."

Rep Metro Broadcast Sales.
John W. Kluge, pres; Jack Thayer, vp & gen mgr; Charles Masella, coml mgr; Eddie Clarke, prog mgr; Joyce Stambaugh, prom mgr; Bruce Charles, news dir; Ralph H. DeLaney, chief engr; Mary L. McKenna, vp & dir of research-sls development.

WHK-FM (Nov. 11, 1948): 100.7 mc; 32 kw. Antenna height—600 feet. Duplicates WHK (above) 90% (approx).

WJMO-WCUY (FM) (See Cleveland Heights, Ohio listing).

WJW (1926): 850 kc; 10 kw-D, 5 kw-N, DA-2. 1630 Euclid Ave., zone 15. Phone 861-6080. TWX CV 196. Prog & prod offices 13461 Ridge Rd., North Royalton. Phone North Royalton 237-7986. TWX N RYL 1019. Storer Broadcasting Co. (acquired station Nov. 17, 1954). See "Newspaper Ownership." Also see Storer Broadcasting Stations in "Group Ownership."

Rep Katz.
George B. Storer Jr., pres; James P. Storer, gen mgr; Jules Blum, coml mgr; Charles Renwick, prog dir; Charles Hutaff, prom mgr; Michael Prelee, news dir; Furn D. Anderson, chief engr.

WJW-FM (1948): 104.1 mc; 19 kw. Antenna height—520 feet. Duplicates WJW (above).

WJW-TV: Tv companion of WJW-AM-FM.

WNOB (FM) (July 14, 1959): 107.9 mc; 135 kw. Antenna height—350 feet (CP 70 kw; antenna height—390 feet). P. O. Box 3001, zone 17. Phone Chestnut 7-7188. Northern Ohio Broadcasting Co. (original owner).

Rep Walker-Rawalt.
Specialty programs: Italian, 1 hr. wkly.
Philip M. Kerwin, pres & gen mgr; Lawrence J. Kerwin, vp & chmn bd; John Sutula, sec; Morris Fox, treas; Gerald Frederickson, vp, prog & sls mgr; Robert Leedham, vp & chief engr.

WZAK (FM) (not on air; target date unknown): 93.1 mc; 20 kw. Antenna height—620 feet. Ohio Music Corp.

WXEN-FM (May 4, 1960): 106.5 mc; 16.5 kw. Antenna height—130 feet. 2323 Chester Ave., zone 14. Phone Cherry 1-8306. Tuschman Broadcasting Corp. (original owner).

Rep Howard.
Specialty programs: German, 18 hrs.; Greek, 7 hrs.; Polish, 4 hrs.; Slovenian, 8 hrs.; Hungarian, 11 hrs.; Italian, 9 hrs.; Irish, 3 hrs.; Lithuanian, 1 hr.; French, 1 hr.; Croation, 1 hr.; Armenian, ½ hr.; Serbian, 1 hr., all wkly.

P. G. Tuschman, pres; Leslie J. Dus, gen mgr; Joseph Bauer, asst mgr; Radoslav Menart, prog dir; William Allen, prom mgr; Paul Brown, chief engr.

WABQ (see separate Cleveland listing).

CLEVELAND HEIGHTS, Cuyahoga County

WJMO (1947): 1490 kc; 250 w (CP 1 kw-D, 250 w-N). 11821 Euclid Ave. Phone Sweetbriar 5-1212. Friendly Broadcasting Co. (acquired station Sept. 1, 1952). See United Broadcasting Stations in "Group Ownership."

Network ABC. Rep UBC Spot Sales (N.Y.); Dora-Clayton; Bob Dore (West).

Specialty programs: Italian, 2 hrs.; Negro, 150 hrs., both wkly.

Richard Eaton, pres; C. C. Courtney, exec vp & gen mgr; Don Bruck, coml mgr; John Slade, prog dir; Ken Hawkins, prom mgr; Scott Gorman, news dir; Chuck Owens, chief engr.

WCUY (FM) (Nov. 23, 1960): 95.3 mc; 1 kw. Antenna height—250 feet (CP 92.3 mc; 27 kw; antenna height 235 feet). Same licensee, address & staff as WJMO (above). Programs separately.

COLUMBUS, Franklin County

WBNS (1924): 1460 kc; 5 kw-D, 1 kw-N, DA-N. 33 N. High St., zone 15. Phone Capital 4-9265. RadiOhio Inc. (acquired station 1933). See "Newspaper Ownership."

Network CBS. Rep Blair.
Richard A. Borel, gen mgr; W. J. Orr, coml mgr; Parke Blanton, prog dir; Jim Yeran, prom mgr; Chet Long, news dir; Lester Nafzger, chief engr.

WBNS-FM (June 1959): 97.1 mc; 54 kw. Antenna height—315 feet. Same licensee, staff & address as WBNS (above).

WBNS-TV: Tv companion of WBNS-AM-FM.

*WCBE (FM) (Sept. 26, 1956): 90.5 mc; 11 kw. Antenna height—530 feet. 270 E. State St., zone 15. Phone Capital 8-3821. School District of Columbus.

John H. Sittig, dir, radio and audio-visual education; Albert E. Post, prog dir; Fred Ufferman, chief engr.

WCOL (1922): 1230 kc; 1 kw-LS, 250 w-N. E. Broad at Young St., zone 15. Phone Capital 1-4581. Air Trails Inc. (acquired station Jan. 1, 1952). See Air Trails Network Stations in "Group Ownership." See also "Newspaper Ownership."

Rep Eastman.
Charles Sawyer, pres; J. P. Williams, exec vp; Alex Buchan, vp; Collis A. Young, vp & gen mgr; Steve Joos, prog dir; Barbara Littlehale, prom mgr; Martin Petree, news dir; Tilford C. Carpenter, chief engr.

WCOL-FM (1947): 92.3 mc; 7 kw. Antenna height—320 feet. Duplicates WCOL (above).

WMNI (April 26, 1958): 920 kc; 500 w, DA-1. Southern Hotel. Phone Capital 1-1354. North American Broadcasting Co. (original owner).

Network MBS. Repts Broadcast Time Sales;

Ohio Stations (regional).

William R. Mnich, pres & gen mgr; Joe Hill, coml mgr; Bill Robinson, prog dir & prom mgr; Bob Sherman, news dir; John D. Brookbank, chief engr.

WMNI-FM (July 28, 1962): 99.7 mc; 91 kw. Antenna height—200 feet. Duplicates WMNI (above). Stereocast by multiplex.

*WOSU (April 20, 1920): 820 kc; 5 kw (limited to sunset at Dallas, Tex.). 215 W. 19th Ave., zone 10. Cypress 3-2831. Ohio State U. (original owner).

Specialty programs: French, 1¼ hrs.; Italian, ¾ hr.; German, 1¼ hrs.; wkly.

Novice G. Fawcett, pres, Ohio State U.; Richard B. Hull, dir, radio & tv bdcstg William H. Ewing, assoc dir for prog; Raymond C. Giese, gen mgr; Robert B. Schweikart, mgr, prog & prod; Donald G. Davis, news dir; Alphonsus J. Boggioni, radio tech supvr.

*WOSU-FM (December 1949): 89.7 mc; 14 kw. Antenna height—300 feet. Duplicates *WOSU above 15% (approx).

*WOSU-TV: Tv companion of *WOSU-AM-FM.

WTVN (1924): 610 kc; 5 kw, DA-N. 22 E. Gay St. Phone 224-1271. TWX CL 540. Taft Broadcasting Co. (acquired station July 24, 1954). See Taft Broadcasting Stations in "Group Ownership."

Network ABC. Rep Katz.
Hulbert Taft Jr., pres; Eugene D'Angelo, gen & coml mgr; Glenn Boundy Jr., prog dir; Ken Mack, prom mgr; John Fraim, news dir; Ed Koprivek, chief engr.

WTVN-FM (April 1, 1960): 96.3 mc; 26 kw. Antenna height—570 feet. Programs separately.

WTVN-TV: Tv companion of WTVN-AM-FM (above).

WVKO (November 1951): 1580 kc; 1 kw-D, DA-D. 2495 Henderson Rd. Phone Hudson 6-9595. Skyway Broadcasting Corp. (original owner).

Rep Venard, Rintoul, McConnell; Ohio Stations (regional).

Specialty programs: Negro, 11 hrs. wkly.
Milton Staub, pres; Bert Charles, gen mgr; Wm. Selander, coml mgr; Albert Fiala Jr., prog dir & prom mgr; Al Morris, news dir; Nick Bodi, chief engr.

WVKO-FM (November 1948): 94.7 mc; 52 kw. Antenna height—220 feet. Programs separately. Same licensee & staff as WVKO (above) with addition of J. Wm. Hammett, fm prog dir.

WRFD (September 1947): 880 kc; 5 kw-D. Worthington. Phone Tuxedo 5-5342. Peoples Broadcasting Corp. (original owner). See Peoples Broadcasting Stations in "Group Ownership."

Rep Gill-Perna.
Herbert E. Evans, pres; Joseph D. Bradshaw, gen & coml mgr; Phil Sheridan, prog dir; Bill Pfeiffer, prom mgr; Bill Arthurs, news dir; Harold Schaaf, chief engr.

WRFD-FM: 97.9 mc; 185 kw. Antenna height—570 feet. Duplicates WRFD (above).

CONNEAUT, Ashtabula County

WWOW (Oct. 25, 1959): 1360 kc; 500 w-D. 211 Main St. Phone 597-1001. Louis W. Skelly (original owner).

Rep Ohio Stations.
Specialty programs: Finnish, ½ hr. wkly.
Louis W. Skelly, pres & gen mgr; Fred Cushman, coml mgr; Tony Jay, prog dir; Regina Conroy, prom mgr; Jim Renshaw, news dir; Ronald Terry, chief engr.

COSHOCTON, Coshocton County

WTNS (Nov. 9, 1947): 1560 kc; 1 kw-D. 114 N. 6th St. Phone Main 2-1560. Coshocton Broadcasting Co. (original owner). See "Newspaper Ownership."

F. Bruce Wallace, pres & gen mgr; B. Dale Bennett, coml mgr; Hugh G. Williams, prog dir;

WJMO

ABC

Greater Cleveland's
Music and News
Station

24 hours a day—

offers the lowest cost per
1,000 in the area. Our average
cost per 1,000, makes
us 1st in the hearts of our
advertisers. For information
call Sweetwater 5-1212
or write WJMO, 11821
Euclid Ave., Cleveland,
Ohio.

TOP NEGRO AUDIENCE

James T. Sigman, prom mgr; Jay Gibian, news dir; Hermen L. Philabaum, chief engr.

DAYTON, Montgomery County

WAVI (March 1, 1955): 1210 kc; 250 w-D. 1428 Cincinnati St., zone 8. Phone Baldwin 4-1137. WAVI Broadcasting Corp. (original owner).

Rep John E. Pearson.
Specialty programs: Negro, 3 hrs. wkly.
H. K. Crowl, pres; Franklin H. Small, gen & coml mgr; Jerry Melloy, prog dir; Michael Holland, prom mgr; Jonathan Kirby, news dir; Robert Minton, chief engr.

WAVI-FM (Sept. 15, 1962): 107.7 mc; 31 kw. Antenna height—450 feet. Same address and licensee as WAVI (above).

WHIO (Feb. 9, 1935): 1290 kc; 5 kw, DA-N. 1414 Wilmington Ave., zone 1. Phone 254-5311. TWX DY-116. Miami Valley Broadcasting Corp. (original owner). See James M. Cox Stations in "Group Ownership." Also see "Newspaper Ownership."

Network CBS. Rep Hollingbery.
James M. Cox Jr., pres; Robert H. Moody, exec vp & gen mgr; Stan Mouse, coml mgr; Wade Alley, natl sls mgr; Chuck Gay, prom mgr; Tom Frawley, news dir; Ernest L. Adams, chief engr.

WHIO-FM (1946): 99.1 mc; 50 kw. Antenna height—1060 feet. Programs separately. Same licensee, address & staff as WHIO (above).

WHIO-TV: Tv companion of WHIO-AM-FM.
WING (May 24, 1921): 1410 kc; 5 kw, DA-N. Talbot Tower. Phone Baldwin 2-3773. Great Trails Broadcasting Corp. (acquired station May 1939). See Air Trails Network Stations in "Group Ownership." Also see "Newspaper Ownership."

Rep Eastman.
Charles Sawyer, pres; Dale Moudy, vp & gen mgr; J. P. Williams, exec vp; Alex Buchan, vp; Don Sailors, vp & sls mgr; Jim Smith, prog dir; Barbara Boeckman, prom mgr & women's dir; Jack Wymer, vp special events, news & community rel; Howard Ryan, chief engr.

WONE (March 20, 1949): 980 kc; 5 kw, DA-2. 380 W. First St. Phone Baldwin 4-6501. WONE Inc. (acquired station July 1, 1961). See Brush-Moore Stations in "Group Ownership." Also see "Newspaper Ownership."

Reps Venard, Torbet & McConnell Inc.; James S. Ayers Co. Inc. (Southeastern).
Eugene Carr, pres & gen mgr; Charles (Bud) Kennedy, stn mgr; C. L. Doty, natl sls mgr; Winston Hoehner, prog dir; Al Frances, news dir; John Hall, chief engr.

WONE-FM (1959): 104.7 mc; 24 kw. Antenna height—370 feet. Duplicates WONE (above).
WONE-TV: Tv companion of WONE-AM-FM.

DEFIANCE, Defiance County

WONW (1949): 1280 kc; 1 kw-D, 500 w-N, DA-N. Radio Drive. Phone 3-2776. Tri-State Broadcasting Inc. (original owner).

Rep Devney; Ohio Stations (regional).
Specialty programs: Spanish, 2 hrs. wkly.
Glenn R. Thayer, vp & gen mgr; Howard A. Meyers, coml mgr.

DELAWARE, Delaware County

WDLR (Jan. 18, 1961): 1550 kc; 500 w-D, DA-D. P. O. Box 317. Phone 363-1107. Delaware Broadcasting Inc. (original owner).

Rep Ohio Stations Representative.
C. Robert Taylor, pres & gen mgr; M. E. Scheetz, chief engr.

***WSLN (FM)** (1954): 91.1 mc; 0.01 kw. Ohio Wesleyan U. Phone 363-1261 Ext. 350. Ohio Wesleyan U. (original owner).

E. Roderick Deihl, dir of bcstg; George Cryder, chief engr.

DOVER-NEW PHILADELPHIA, Tuscarawas County

WJER (Feb. 10, 1950): 1450 kc; 1 kw-D, 250 w-N. 646 Boulevard. Phone New Philadelphia 2-0191. Dover Broadcasting Co. (original owner). See Agnes Jane Reeves Greer Stations in "Group Ownership." Also see "Newspaper Ownership." Network MBS. Rep Prestige.

Agnes J. Reeves Greer, pres; Wm. B. Steis, vp & gen mgr; Brad Stoddard, asst mgr; Kenny Neff, stn & sls mgr; Sally Drew, prog dir; Sally Steis, women's dir; Rex Ridenour, news dir; Don Graff, chief engr.

EAST LIVERPOOL, Columbiana County

WOHI (Dec. 1, 1949): 1490 kc; 250 w-D (CP for 500 w, DA-D, 250 w-N). Box 760. Phone 385-1490. Constrander Corp. (acquired station Jan. 27, 1961).

Network ABC. Rep Webb; Ohio Stations Reps. David E. Kurland, chmn; Joseph D. Coons, pres & gen mgr; Charles E. Stuart, treas & sls mgr; Norman L. Mauser, sec; George T. Kelly, chief engr; Robert C. Miller, news dir; George LaNeve, sports dir.

WOHI-FM (April 15, 1959): 104.3 mc; 26 kw. Antenna height—330 feet. Programs separately from WOHI (above).

EATON, Preble County

WCTM (FM) (Feb 16, 1961): 92.9 mc; 7.6 kw. Antenna height 145 feet (CP for 20 kw; antenna height—125 feet). 505 N. Barron St. Phone Gladstone 6-4200. Ohio Broadcasting Service Inc.

ELYRIA, Lorain County

WEOL (November 1948): 930 kc; 1 kw, DA-2. 408 E.S.T. Bldg. Phone Fairfax 2-3761. Elyria-Lorain Broadcasting Co. (original owner). See "Newspaper Ownership."

Otto B. Schoepfle, pres; Paul Nakel, gen mgr; Richard E. Barrett, prog dir; Hugh Coburn, chief engr.

WEOL-FM (November 1948): 107.3 mc; 15 kw. Antenna height—290 feet. Duplicates WEOL above 66 2/3% (approx.).

FINDLAY, Hancock County

WFIN (Dec. 15, 1941): 1330 kc; 1 kw-D. 101½ W. Sandusky St. Phone 422-4545. Findlay Publishing Co. (acquired station 1949). See Findlay Publishing Co. Stations in "Group Ownership." Also see "Newspaper Ownership."

Rep Thomas F. Clark.
R. L. Heminger, pres; H. H. Heminger, vp Findlay Publishing-Radio Div.; Clyde W. Johnson, gen mgr; J. F. Kauper, asst mgr-sls; Clair L. Meekins, prog, news & sports dir; Edgar C. Smith, chief engr; John C. Hutson, farm dir.

WFIN-FM (1948): 100.5 mc; 8.2 kw. Antenna height—240 feet. Duplicates WFIN above 35% (approx.). Stereocast by multiplex.

FOSTORIA, Seneca County

WFOB (Dec. 9, 1952): 1430 kc; 1 kw, DA-2. P. O. Box 589. Phone Hemlock 5-5666. Seneca Radio Corp. (original owner).

Rep Webb, Ohio Stations.
Specialty programs (wkly): Spanish, 5/6 hr. Andrew Emerine, pres; Melvin Murray, gen mgr; Dugan Fry, prog dir; Roger V. Wise, coml mgr; Gene Kinn, news dir; Carl Barry, chief engr; Dave Carr, news dir; Neal Clardy, farm dir.

WFOB-FM (1946): 96.7 mc; 1 kw. Antenna height—215 feet. Duplicates WFOB (above).

FREMONT, Sandusky County

WFRO (December 1949): 900 kc; 500 w-D, DA-D. 905 W. State St. Phone Federal 2-3951. Robert F. Wolfe (original owner).

Rep Best.
Specialty programs: Spanish, 1 hr. wkly.
Robert F. Wolfe, pres & gen mgr; Margaret R. Wolfe, coml mgr; Earl Hurst, prog dir; Art Smith, news dir; Allen C. Kauble, chief engr.

WING
the
COLLOSSUS

OHIO

of
Dayton Radio ✱

Check Pulse and Hooper... check the results. You don't have to be a Rhodes scholar to figure out why more national and local advertisers spend more dollars on WING than on any other Dayton station. WING delivers more audience and sales. Think BIG... buy WING!

robert e. eastman & co., inc.
NATIONAL REPRESENTATIVE

DAYTON... Ohio's
3rd Largest Market

Pulse Metro Area Jan. '62; Hooper Feb.-Mar.'62

WFRO-FM (Dec. 15, 1946): 99.3 mc; 1 kw. Antenna height—200 feet. (CP 99.1 mc; 6 kw; antenna height—195 feet.) Duplicates WFRO (above).

GALLIPOLIS, Gallia County

WJEH (June 19, 1950): 990 kc; 1 kw-D, 250 w-N (Canadian restricted-D). P. O. Box 448. Phone 446-3543. Ohio Valley on the Air Inc. Network Keystone. Rep Walton.

Specialty programs: Negro, 3 hrs. wkly. John E. Halliday, pres; Mrs. Marianne B. Campbell, gen mgr & coml mgr; J. Sherman Porter, news dir; E. L. Atkins, chief engr.

WJEH-FM (Dec. 15, 1961): 101.5 mc; 15.4 kw. Antenna height—150 feet. Programs separately from WJEH (above).

GRANVILLE, Licking County

***WDUB** (FM): 91.3 mc; 10 w. Denison U.

GREENVILLE, Darke County

WDRK (FM) (April 15, 1962): 106.5 mc; 6.3 kw. Antenna height—170 feet. 1625 Dayton Rd. Phone Lincoln 8-1999. Kennedy Broadcasting Corp. (original owner).

John D. Kennedy, pres & gen mgr; Clancy Plessinger, coml mgr (national); Ron Farmer, prog dir; Jack Logan, sls mgr (local); Nat Wansker, news dir; Glenn Rawlings, chief engr; Beverly Wessling, traffic mgr.

HAMILTON, Butler County

WFOL (FM) (Sept. 3, 1962): 94.9 mc; 29 kw. Antenna height—350 feet. 9583 Seward Rd. Phone 892-5958. Walter L. Follmer (original owner).

Walter L. Follmer Sr., pres; Walter L. Follmer Jr., gen mgr; Paul L. Kehl, prog dir; Stan Anderson, chief engr.

WMOH (Aug. 15, 1944): 1450 kc; 250 w (CP for 1 kw-D, 250 w-N). Second National Bldg. Phone 894-6543. Fort Hamilton Broadcasting Co. (original owner).

Robert Briede, pres; Raymond C. Motley, gen mgr; Norman Keller, prog dir; Lee Moore, news dir; Robert Bullio, chief engr.

WHOH (FM) (April 15, 1961): 103.5 mc; 3.4 kw. Antenna height—255 feet. Same licensee, staff & address as WMOH (above). Duplicates WMOH above 25% (approx).

WQMS (FM) (May 26, 1958): 96.5 mc; 1.4 kw. Antenna height—285 feet. 1501 Woodview Lane. Phone 894-8751. Community Broadcasting Co. (original owner).

John F. McNally, owner, gen mgr & coml mgr; Louise H. McNally, prog dir; Kathleen A. McNally, prom mgr; Michael M. McNally, news dir; J. Patrick McNally, chief engr.

HILLSBORO, Highland County

WSRW (July 15, 1956): 1590 kc; 500 w-D. P. O. Box 176. Phone Express 3-1590. Highland Broadcasting Co. (acquired station July 1959). Network Keystone.

Tom Archibald, gen mgr; Willard Parr Sr., stn mgr; Chester Irwin, coml mgr; Donald Volkman, chief engr.

WSRW-FM (not on air; target date unknown): 106.7 mc; 6.3 kw. Antenna height 160 feet. Duplicates WSRW (above).

IRONTON, Lawrence County

WIRO (September 1951): 1230 kc; 250 w. Radio Plaza. Phone Jefferson 2-1922. Tri Radio Broadcasting Co. (acquired station Feb. 25, 1962).

Network MBS; Keystone. Rep Hopewell. Kenneth H. Auble, gen mgr & chief engr; Hal Murphy, coml mgr; Scott Sims, prog dir.

JACKSON, Jackson County

WLMJ (December 1953): 1280 kc; 1 kw-D. P. O. Box 72. Phone Jackson 850. Radio Jackson Inc. (acquired station Jan. 1, 1959). Network Keystone Rep Clark.

Dean C. Stuhlmueller, pres & gen mgr; John Wilson, stn dir; Ed Reichelderfer, chief engr.

KENT, Portage County

WKNT-FM (Feb. 19, 1962): 100.1 mc; 0.8 kw. Antenna height—300 feet. Box 412. Phone Axminster 6-9966. Kent-Ravenna Broadcasting Co. (original owner).

Robert C. Dix, pres; E. B. Evans, gen mgr; E. D. Neikirk, stn mgr.

***WKSU-FM** (July 19, 1950): 88.1 mc; 0.01 kw. (CP for 89.7 mc; 7.5 kw; antenna height—320 feet). Phone 673-1211. Kent State U. (original owner).

Dr. George A. Bowman, pres; Walton D. Clarke, dir of broadcasting; John C. Weiser, prog supvr; Barton R. Derby, chief engr.

KETTERING, Montgomery County

WKET-FM (Feb. 20, 1962): 99.9 mc; 27 kw. Antenna height—70 feet. 1564 W. Dorothy Lane, zone 9. Phone 298-9579. Speidel Broadcasting Corp. (original owner). See Speidel Stations in "Group Ownership."

Thomas D. Johnson, pres; George Pleasants, gen & coml mgr; Donald Frye, prog dir; David Eaton, news dir; Daryl Heckerson, chief engr.

LANCASTER, Fairfield County

WHOK (October 1948): 1320 kc; 1 kw-D. North Memorial Drive. Phone 013-4373. Hocking Valley Broadcasting Corp. (original owner).

Rep. Ohio Stations. Nelson R. Embrey, pres & gen mgr; Richard Schorr, coml mgr; Roy Stingley, prog dir; Richard Westbrook, news dir; Charles Houston, chief engr.

WHOK-FM (December 1958): 95.5 mc; 16 kw. Antenna height 140 feet. Duplicates WHOK (above).

LIMA, Allen County

WIMA (Dec. 5, 1948): 1150 kc; 1 kw, DA-N. 223 N. Main St. Phone Capital 3-2060. TWX Li 292. Northwestern Ohio Broadcasting Corp. Network ABC. Rep McGavren.

G. E. Hamilton, pres; R. W. Mack, gen mgr; C. B. Heller stn & coml mgr; Bill Frink, prog dir; William Harrison, chief engr

WIMA-FM (June 1948): 102.1 mc; 15 kw. Antenna height—250 feet. Duplicates WIMA (above). **WIMA-TV**: Tv companion of WIMA-AM-FM.

LORAIN, Lorain County

WWIZ (Oct. 26, 1958): 1380 kc; 500 w-D. 1615 Broadway. Phone Cherry 4-5235. WWIZ Inc. (original owner).

Network ABC, Keystone. Specialty programs: German ½ hr. wkly. Sanford A. Schafitz, pres; Arthur H. Simmers, gen mgr; Dale Kirby, prog dir; Cathy Kunkle, prom mgr; Mike Adams, news dir; John Towner, chief engr.

MANSFIELD, Richland County

WCLW (Dec. 30, 1957): 1570 kc; 1 kw, DA-D. 791 McPherson St. Phone Lafayette 5-2333. Mansfield Broadcasting Co. (original owner).

Rep Devney-O'Connell. Frederick Eckardt, owner & gen mgr; William Ball, chief engr.

WCLW-FM (not on air; target date unknown): 105.3 mc; 3 kw. Antenna height—150 feet. Same licensee as WCLW (above).

WMAN (Dec. 4, 1939): 1400 kc; 250 w (CP 1 kw-LS, 250 w-N). P. O. Box 461. Phone 524-2211. TWX Mans. 040. Richland Inc. (original owner).

Network ABC. Rep Venard, Torbet & McConnell.

J. M. O'Hara, pres & gen mgr; Robert A. James, prog dir & prom mgr; Rex Hess, news dir; William E. Morrison, chief engr.

WVNO-FM: 106.1 mc; 20 kw. Antenna height—350 feet. Johnny Appleseed Broadcasting Corp.

MARIETTA, Washington County

***WCMO** (FM) (Oct. 1, 1960): 89.3 mc; 0.01 kw. Marietta College. Phone Frontier 3-4643. The Trustees of Marietta College (original owner). Bernard Russi, Jr., gen mgr.

WMOA (June 1946): 1490 kc; 1 kw-D, 250 w-N. First National Bank Bldg. Phone Frontier 3-7527. Marietta Broadcasting Co. (acquired station October 1950).

Network NBC. Rep Bolles. R. Sanford Guyer, gen mgr; Bud Kaatz, coml mgr; Richard Guyer, prog dir & prom mgr; Max Farley, news dir; Charles Clark, chief engr.

MARION, Marion County

WWRN (Dec. 23, 1940): 1490 kc; 1 kw-D, 250 w-N. P. O. Box 518. Phone Dupont 3-1131. Marion Broadcasting Co. (original owner).

Network ABC. Specialty programs: Spanish, 3¼ hrs. wkly. Robert T. Mason, pres, treas & gen mgr; Arthur L. Martin, vp, sls & prom mgr; Madge Cooper, prog dir; F. J. Peters, vp & chief engr.

WWRN-FM (April 1953): 106.9 mc; 25 kw. Antenna height—330 feet. Duplicates WWRN (above) except for special events.

MASSILLON, Stark County

WTIG (Aug. 1, 1957): 990 kc; 250 w, DA-D. P. O. Box 573. Phone Temple 2-5023. Massillon Broadcasting Co. (original owner). See Joel Rosenblum Stations in "Group Ownership."

Rep Ohio Stations Rep. Joel W. Rosenblum, pres; Richard J. Scholem, gen mgr; Ted Wesley, prog dir; Ray Rosenblum, prom mgr; Fred Meeks, news dir; Joe Kish, chief engr.

MIAMISBURG, Montgomery County

WFCJ (FM) (January 1961): 93.7 mc; 6.8 kw (CP for 59 kw). Antenna height—245 feet. P. O. Box 222. Phone 866-5323. Miami Valley Christian Broadcasting Assn. Inc. (original owner).

Ray E. Emby, pres; Ron Truax, gen mgr & prog dir; Clarence Morrison, news dir; Rodney Ziemer, chief engr.

MIDDLEPORT-POMEROY, Meigs County

WMPO (Aug. 28, 1929): 1390 kc; 1 kw-D. P. O. Box 71. Phone Wyandotte 2-5355. Radio Mid-Pom Inc. (original owner).

Net Keystone. Rep Hopewell. John E. M. Kerr, pres & gen mgr; William Miller, stn mgr; Janet Korn, prog dir; Allan Harris, prom mgr; Kathryn Crow, news dir; Harry Grindstaff, chief engr.

MIDDLETOWN, Butler County

WPFB (Sept. 1, 1947): 910 kc; 1 kw-D, 100 w-N. 4503 Central Ave. Phone Garden 2-3625. Radio Station WPFB Inc. (original owner).

Paul F. Braden, pres & mgr; Thomas P. Hogan, asst mgr & treas; Joseph H. LeMoyné, vp & coml mgr; Bill Hart, prog dir; Doug Braden, vp & prom mgr; Robert Cordray, news dir; Cal Williams, chief engr.

WPFB-FM (July 1, 1959): 105.9 mc; 60 kw. Antenna height—350 feet. Same licensee, staff & address as WPFB (above). Programming separate from am. Stereocast by multiplex.

MT. VERNON, Knox County

WMVO (Nov. 26, 1953): 1300 kc, 500 w-D. DA-D. P. O. Box 348. Phone Express 3-4991. Mt. Vernon Broadcasting Co. (original owner).

Rep Ohio Stations Representatives. Mrs. Charles Zerkowitz, pres; Stephen W. Zerkowitz, vp & gen mgr; Bill Victor, sales coordinator; Mark King, prog dir; Dick Winters, prom mgr; Edward Luteran, news dir; Rudy Maxwell, chief engr.

WMVO-FM (May 26, 1951): 93.7 mc; 2.9 kw. Antenna height—270 feet. Duplicates WMVO (above).

NEWARK, Licking County

WCLT (Jan. 4, 1949): 1430 kc; 500 w-D. 25 W. Main St. Phone Fairfax 4-0071. WCLT Radio Inc. (acquired station Jan. 1, 1958). See "Newspaper Ownership."

Rep Meeker: Ohio Stations Representatives. Thomas A. Rogers, pres & gen mgr; Robert H. Pricer, coml mgr; Carey Justice, prog dir; Ray Luther, news dir; Benjamin E. Windle, chief engr.

WCLT-FM (Aug. 7, 1947): 100.3 mc; 8.5 kw. Antenna height—370 feet. Duplicates WCLT (above).

NEW BOSTON, Scioto County

WIOI (Sept. 2, 1959): 1010 kc; 1 kw-D. P. O. Box 909. Phone Elmwood 3-8587. WIOI Inc. (original owner).

Network Keystone. Grady M. Sinyard, pres; Joseph S. Klarke, dir of oper & coml mgr; Hal O'Neal, prog dir; Ken Williams, prom mgr; Chuck Warren, news dir; Tommy Ray Lesley, chief engr.

NEW CONCORD, Muskingum County

WMCO-FM (Jan. 28, 1961): 91.1 mc; 0.01 kw. Muskingum College, New Concord, Ohio. Phone 6426. Muskingum College (original owner).

W. Stanley Schutz, gen mgr; Stephen M. Price, stn mgr; Ronald Vessels, prog dir; Keith Bixler & Dan Richards, co-chief engr.

NEW PHILADELPHIA, Tuscarawas County

WJER (See Dover—New Philadelphia)

NORWALK, Huron County

WLKR-FM (Sept. 17, 1962): 95.3 mc; 1 kw. Antenna height—115 feet. P. O. Box 547. Phone 668-8151. Radio Norwalk Inc. (original owner).

Robert W. Reider, pres; James A. Londot, gen mgr; James Westerhold, coml mgr; James Davis, prog dir; Charles Crouse, news dir; Wayne Wobser, chief engr.

OBERLIN, Lorain County

WBOC-FM: 88.7 mc; 10 w. Oberlin College Student Network.

OXFORD, Butler County

***WMUB (FM)** (1950): 88.5 mc; 0.81 kw. Antenna height—295 feet. Miami Univ. Broadcasting Service. Phone 523-2161, ext 323. Miami U. (original owner).

Dr. Stephen C. Hathaway, dir of broadcasting; Paul G. Yeazell, opns mgr; Charles Myers, prog dir; Wm. Utter, prom mgr; Ben Laime, news dir; Andrew F. Bruck, chief engr.

*Non-commercial educational.

***WMUB-TV**: Tv companion of *WMUB (FM).

WOXR (FM) (Dec. 24, 1959): 97.7 mc; 0.6 kw. Antenna height—150 feet. R. R. 1. Phone 524-3513. Mid-American Broadcasting Corp. (original owner).

Howard E. Toney, pres & gen mgr; Harold F. Parshall, vp & chief engr; Dot Toney, coml mgr; Jack Conrad, prog dir; O. L. Ward, news dir.

PAINESVILLE, Lake County

WPVL (April 25, 1956): 1460 kc; 500 w-D. 713 Fobes St. Phone 352-3155. WPVL Inc. (original owner).

Rep Webb; Ohio Stations Representatives. Carl R. Lee, pres, gen mgr & chief engr; Donald Atkin, coml mgr; James Stephenson, prog dir & prom mgr; James E. Ahlstrom, news dir.

PIQUA, Miami County

WPTW (Nov. 1947): 1570 kc; 250 w-D. 1625 Covington Ave. Phone Prospect 3-3513. WPTW Radio (acquired station Nov. 1, 1959). See Richard E. Hunt Stations in "Group Ownership."

Network Keystone. Rep Ohio Stations Rep. C. Oscar Baker, pres & gen mgr; Eleanor Mills, coml mgr; Betty Miller, prog dir; William Fox, news dir; Lewis M. Shroyer, chief engr.

WPTW-FM (Nov. 30, 1960): 95.7 mc; 35.6 kw. Antenna height—164 feet. Programs separately from WPTW (above).

PORT CLINTON, Ottawa County

WRWR-FM (Oct. 4, 1961): 94.5 mc; 6.7 kw. Antenna height—165 feet. P. O. Box 390. Phone 734-3146. R.W.R. Inc. (original owner).

Robert W. Reider, pres; James A. Londot, gen mgr; Edgar J. Stump, coml mgr; Frank Swartz, prog dir; Mel Harmon, news dir; Shelby Bristow, chief engr.

Stereocast by multiplex.

PORTSMOUTH, Scioto County

WNXT (Aug. 30, 1951): 1260 kc; 5 kw-D, 1 kw-N, DA-2. P. O. Box 1228. Phone Elmwood 3-1161. WNXT Inc. (acquired station Aug. 1, 1959).

Network ABC. Rep Walker-Rawalt. Lenard Feldman, pres; Marshall Rosene, gen & coml mgr; James Hufferd, news dir; Howard Potts, chief engr.

WPAY (April 15, 1935): 1400 kc; 1 kw-D, 250 w-N. 1009 Gallia St. Phone Elmwood 3-5176. Radio Station WPAY (acquired station Feb. 1, 1956).

Network CBS. Rep Devney. Paul F. Braden, pres; O. T. Dresbach, vp & gen mgr; Joseph Le Moyné, vp & coml mgr; John T. Baker, prog dir; Frank C. Balmert, news dir; Maurice L. Myers, tech dir.

WPAY-FM (June 15, 1948): 104.1 mc; 7 kw. Antenna height—520 feet. Same licensee, staff & address as WPAY (above). WPAY-FM is programmed separately from WPAY from 10 a.m. to sign-off (1 a.m.), and duplicates AM programming from sign-on (5 a.m.) to 10 a.m. Stereocast by multiplex.

SALEM, Columbiana County

WSOM (FM) (Nov. 25, 1958): 105.1 mc; 10 kw. Antenna height—400 feet. Farmers National Bank Bldg. Phone Edgewood 7-9544. Salem Broadcasting Co. (acquired station May 21, 1959).

Lee R. Dixon, pres & gen mgr; J. L. Shipley, coml mgr; Roger Luscombe, prog dir; William Yeagley, news dir; William Glasser, chief engr.

SANDUSKY, Erie County

WLEC (Dec. 7, 1947): 1450 kc; 1 kw-D, 250 w-N. P. O. Box 441. Phone 626-2000. Cleveland Broadcasting Co. (acquired station May 5, 1960).

Rep Venard, Rintoul & McConnell. Jay Wagner, gen mgr; Louis Mahla, coml mgr; Karl Bates, prog dir; William Swain, news dir; Jay Leibach, chief engr.

WLEC-FM (Aug. 15, 1959): 102.7 mc; 5.9 kw. Antenna height—120 feet. Duplicates WLEC (above).

SPRINGFIELD, Clark County

WBLV (1947): 1600 kc; 1 kw-D. Chamber of Commerce Bldg. Phone Fairfax 3-4676. Champion City Broadcasting Co. (acquired station 1954).

Network MBS: Keystone. Rep Clark. Wm. E. Bailey, pres; Robt. L. Yontz, gen mgr; Allan Meuleman, coml mgr; James Bissey, prog dir; Carl Egbert, chief engr.

WBLV-FM (August 1958): 103.9 mc; 1 kw. Antenna height—65 feet (CP for 102.9 mc); 20 kw. Antenna height—155 feet. Programs separately from WBLV (above). Stereocast by multiplex.

WIZE (Nov. 1, 1940): 1340 kc; 250 w. 117 W. High St. Phone 323-4955. Radio Voice of Springfield Inc. (original owner). See "Newspaper Ownership." See also Air Trails Network Stations in "Group Ownership."

Rep Eastman. Charles Sawyer, pres; J. P. Williams, exec vp; Ernest A. Gudridge, vp & gen mgr; Alex Buchan, vp; Don Lloyd, chief ann; Ray George, prom mgr; Dave Marvin, news dir; Victor Bushong, vp & chief engr.

WEEC (FM): 100.7 mc; 77 kw. Antenna height—280 feet. World Evangelistic Enterprise Corp.

STEUBENVILLE, Jefferson County

WSTV (November 1940): 1340 kc; 1 kw-D, 250 w-N. 428 Market St. Phone Atlantic 2-6265. TWX 060. WSTV Inc. (original owner). See Rust Craft Broadcasting Stations in "Group Ownership."

Network MBS. Rep Avery-Knodel. Specialty programs: Italian, 2 hrs; Negro, ½ hr., both wkly.

John J. Laux, exec. vp & gen mgr; Louis W. Shapiro, stn mgr; Thomas Abernethy, prog dir; Scott McMurray, local news editor; William Chesnes, chief engr.

WSTV-FM (June 1947): 103.5 mc; 3.1 kw. Antenna height—880 feet. Duplicates WSTV (above). **WSTV-TV**: Tv companion of WSTV-AM-FM.

TIFFIN, Seneca County

WTTF (Dec. 19, 1959): 1600 kc; 500 w, DA-D. 112 E. Market St. Phone Gibson 7-2212. WTTF Inc. (original owner).

Network MBS. Rep Cooké. Robert G. Wright, pres & gen mgr; Milton Maltz, vp & mngng dir; Wilbur Hughes, coml mgr; Allan Gemar, prog & news dir; Richard Wright, chief engr.

WTTF-FM (not on air; target date unknown): 103.7 mc; 3.9 kw. Antenna height—125 feet. Same licensee as WTTF (above).

TOLEDO, Lucas County

WMHE (FM) (Oct. 14, 1957): 92.5 mc; 10 kw. Antenna height—135 feet. 4665 W. Bancroft St., zone 15. Phone 536-9643. Hillebrand Electronics (original owner).

Rep Walker-Rawalt. William A. Hillebrand, owner; William A. Woods, gen mgr & prog dir; Raymond G. Barker, coml mgr, prom mgr & news dir; Donald R. Howard, chief engr.

WOHO (October 1954): 1470 kc; 1 kw, DA-2. P. O. Box 276, Station "A," zone 5. Phone Oxford 3-6576. The Midwestern Broadcasting Co. (original owner).

Network MBS. Rep Webb. Ford R. Weber, pres; Sam W. Sloan, gen & prom mgr; William C. Wester, coml mgr; John Dauro, prog dir; Joe Angello, news dir; Patrick Robinson, chief engr.

WSPD (April 15, 1921): 1370 kc; 5 kw, DA-N. 125 S. Superior St., zone 4. Phone Cherry 8-6401. TWX TO 91. Storer Broadcasting Co. (acquired station January 1928. See Storer Broadcasting Stations in "Group Ownership." Also see "Newspaper Ownership.")

Network NBC. Rep Katz. George B. Storer Jr., pres; Reggie Martin, vp & gen mgr; Emerson W. Kimble, natl sls mgr; Jack Williams, prog mgr; Newell E. Kaufman, retail sls mgr; Jim Uebelhart, news dir; George E. Fulop, chief engr.

WSPD-FM (Aug. 11, 1947): 101.5 mc; 5 kw. Antenna height—810 feet. Duplicates WSPD above 95% (approx.).

WSPD-TV: Tv companion of WSPD. **WTOD** (June 16, 1946): 1560 kc; 1 kw-D (CP 5 kw, DA-D). 3225 Arlington Ave., zone 14. Phone Cherry 2-4321. TWX TOL 262. Booth Broadcasting Co. (acquired station Aug. 17, 1957). See "Newspaper Ownership." Also see Booth Stations in "Group Ownership."

Rep Broadcast Time Sales. John L. Booth, pres; F. X. McNeerney, gen mgr; John Garry, prog dir; Robert Parkinson, prom mgr; Chase Clements, news dir; Robert Sowers, chief engr.

HAMILTON-LANDIS
& ASSOCIATES, Inc.
 NATIONWIDE MEDIA BROKERS
 WASHINGTON; D. C., CHICAGO, DALLAS,
 SAN FRANCISCO

SELL MORE
 RADIO & TELEVISION STATIONS
 IN THE MIDWEST—NEAREST OFFICE IS—
 1714 TRIBUNE TOWER, CHICAGO 11
 DELAWARE 7-2754

WTRT (FM) (Dec. 7, 1956): 99.9 mc; 8.8 kw. Antenna height—160 feet. Same licensee & address as WTOL.

WTOL (Feb. 28, 1938): 1230 kc; 1 kw-D, 250 w-N. 711 Madison Ave., zone 2. Phone Cherry 4-7411. Community Broadcasting Co. (original owner).

Network ABC. Rep H-R Representatives. Specialty programs: Negro, 2½ hrs. wkly. Frazier Reams, pres; Thomas S. Bretherton, gen mgr; Roug Tabner, coml mgr; Orris Tabner, prom mgr; Joe Gillis, news dir; Harold Holmes, chief engr.

WTOL-FM (October 1949): 104.7 mc; 50 kw. Antenna height—620 feet. Same licensee & staff as WTOL (above).

WTOL-TV: Tv companion of WTOL-AM-FM.

VAN WERT, Van Wert County

WERT (Nov. 27, 1958): 1220 kc; 250 w-D. P. O. Box 308. Phone Bernard 2-4075 Van Wert Broadcasting Co. (original owner).

Rep Sears & Ayer; Ohio Station Reps. Kenneth E. Kunze, pres, chief engr & gen mgr; Raymond Waldron, coml mgr; John Ury, prog dir; Robert Ziegler, news dir.

WERT-FM (not on air; target date unknown): 98.9 mc; 3.5 kw. Antenna height—150 feet. Same licensee as WERT (above).

WARREN, Trumbull County

WHHH (Nov. 11, 1941): 1440 kc; 5 kw, DA-2. Second National Bank Bldg. Phone Express 2-2529. Radio Station WHHH Inc. (acquired station May 1, 1962). See "Newspaper Ownership."

Rep Grant Webb; Ohio Station Reps. Specialty programs: Greek, 1 hr. wkly. Helen Hart Hurlbert, pres; Robert E. Hardy, mgr & chief engr; Chester Waggoner, coml mgr; Ken Vaughn, news dir.

WASHINGTON COURT HOUSE, Fayette County

WCHO (February 1952): 1250 kc; 500 w-D. 113½ S. Main St. Phone 5-6211. Court House Broadcasting Co. (original owner).

Network Keystone. W. N. Nungesser, pres, gen mgr & chief engr; C. L. Mitchell, stn mgr, prog & news dir; T. G. Campbell, prom dir.

WAYERLY, Pike County

WPKO (1954): 1380 kc; 1 kw-D, DA-D. P. O. Box 67. Phone 363 Ohio Quests Inc. (acquired station June 1, 1960).

James B. Denton, pres, gen, coml & prom mgr & prog dir; Charles McCluggage, news dir; Robert Meyer, chief engr & asst mgr.

WELLSTON, Jackson County

WKOV (June 1952): 1330 kc; 500 w-D. P. O. Box 190. Phone 4-2000. Family Broadcasting Co. (acquired station January 1958).

Network Keystone. Rep Best.

W. N. Nungesser, pres, gen mgr & chief engr.

WESTERVILLE, Franklin County

***WOBN (FM)** (Oct. 8, 1958): 91.5 mc; 0.01 kw. Phone 882-3611. Otterbein College (original owner).

WILBERFORCE, Greene County

***WJSC-FM** (not on air; target date unknown): 88.9 mc; 0.25 kw. Antenna height—180 feet. Central State College.

WILLOUGHBY, Lake County

WELW (not on air; target date unknown): 1330 kc; 50 w, DA-D. Radio Quests Inc.

WOOSTER, Wayne County

WWST (1947): 960 kc; 1 kw-D. 186 S. Hillcrest Dr. Phone Angelus 3-5075. Wooster Republican Printing Co. (original owner). See "Newspaper Ownership."

Network Keystone. Reps Hopewell; Ohio Stations Representatives.

Network Keystone. Rep Robt. Keller Inc. E. B. (Ted) Evans, gen mgr; Quentin Welty, coml mgr; Robert Heeter, prog dir; B. L. Bowman, chief engr.

WWST-FM (1947): 104.5 mc; 51.8 kw. Antenna height—331 feet. Duplicates WWST (above).

WORTHINGTON, Delaware County

WRFD (see Columbus, Ohio).

XENIA, Greene County

WHBM (FM): 13.9 mc; 1 kw. Antenna height—116 feet. Harry B. Miller.

YELLOW SPRINGS, Greene County

***WYSO (FM)** (Feb. 8, 1958): 91.5 mc; .36 kw. Antenna height—102.5 feet (CP .70 kw. Antenna height—150 feet). Antioch College. Phone Rockwell 7-7715. Antioch College of Yellow Springs (original owner).

Specialty programs: French, ½ hr.; German, ½ hr., both wkly.

William M. Beals, gen mgr; Robin M. Holske, prog dir; David B. Peck, chief engr.

YOUNGSTOWN, Mahoning County

WBBW (Feb. 20, 1949): 1240 kc; 1 kw-D, 250 w-N. 260 W. Federal St., zone 3. Phone 744-4421. Mahoning Valley Broadcasting Corp. (original owner).

Network MBS. Rep Weed. Specialty programs: Italian, 1 hr. wkly. John Cherpack Jr., pres & chief engr; Gene

Trace, gen mgr; Dick James, stn mgr; Tony Ross, prog dir; Bob Spiegel, news dir.

WBBW-FM (June 1959): 93.3 mc; 17.5 kw. Antenna height—39 feet. Programs separately from WBBW (above).

WFMJ (Sept. 7, 1939): 1390 kc; 5 kw, DA-N. 101 W. Boardman St., zone 3. Phone Riverside 4-8611. TWX YO-079. WFMJ Broadcasting Co. (original owner). See "Newspaper Ownership."

Network NBC. Rep McGavren. William F. Maag Jr., pres; Mitchell F. Stanley, gen & coml mgr; Robert Locke, prog dir; William Lindsay, news dir; Frank A. Dieringer, chief engr.

WFMJ-TV: Tv companion of WFMJ.

WHOT (Oct. 16, 1955): 1570 kc; 1 kw-D, DA-D (CP 1330 kc; 1 kw, 500 w-LS, DA-2). 401 N. Blaine Ave., zone 5. Phone Riverside 6-8464. WHOT Inc. See Myron Jones Stations in "Group Ownership."

Rep Hollingbery; Ohio Stations Reps. Myron Jones, pres; William Fleckenstein, gen mgr; Bill Aey, coml mgr; Richard Thompson, prog dir; Tony Sebastian, prom mgr; Gene Coxson, chief engr.

WRED (FM) (November 1959): 101.1 mc; 24.5 kw. Antenna height—110 feet. Duplicates WHOT (above).

WKBN (1926): 570 kc; 5 kw, DA-N. 3930 Sunset Blvd., zone 1. Phone Sterling 2-1145. TWX YO-081. WKBN Broadcasting Corp. (original owner).

Network CBS. Rep Raymer. W. P. Williamson Jr., pres & gen mgr; Carl F. Glade, coml mgr; Norm Berger, prog dir; W. P. Williamson III, vp & asst gen mgr; Jim Mullins, news dir; Bernard Wilkens, chief engr.

WKBN-FM (Aug. 26, 1947): 98.9 mc; 50 kw. Antenna height—545 feet. Duplicates WKBN (above).

WKBN-TV: Tv companion of WKBN-AM-FM.

ZANESVILLE, Muskingum County

WHIZ (July 8, 1924): 1240 kc; 1 kw-LS, 250 w-N. Lind Arcade Bldg. Phone Gladstone 2-5431. TWX Zan 67. Southeastern Ohio Broadcasting System (acquired station July 1, 1947). See Zanesville Publishing Stations in "Group Ownership." Also see "Newspaper Ownership."

Network NBC. Rep Pearson; Ohio Station. Clay Littrick, res; Allan Land, gen mgr; Nate Milder, sls dir; Robert Hodous, coml mgr; Bob Bafield, prog dr; Naomi Lorton, prom gr; Tom D. Clark, news dir; Bill Hunt, chief engr.

WHIZ-FM (Dec. 16, 1961): 102.5 mc; 15 kw. Antenna height—490 feet. Duplicates WHIZ above 60% (approx.).

WHIZ-TV: Tv companion of WHIZ-AM-FM.

W W S T

"RADIO WOOSTER"
"Serving Ohio's Foremost
Agricultural Area"

WITH THE PROMOTIONS THAT BUILD
AND HOLD LISTENER INTEREST

- Cultural (College of Wooster)
- Scientific (Ohio Agricultural Experiment Station)
- Industry (Many nationally-famous industries; still growing)
- Agriculture (one of the highest-rated agricultural areas in the nation)

Represented by George T. Hopewell—National. Ohio Stations Representatives—Regional

➔ **YOUR BEST DOLLAR BUY FOR SPOTTING NORTH-CENTRAL OHIO**

Gross Yearly Retail Sales
(HOME COUNTY ONLY)

OVER
\$80,000,000

•••••
• AM—1,000 WATTS
• 960 KC
• NOW
• FM—51,800 ERP
• 104.5 MG
•••••

OKLAHOMA

*Non-commercial

CALL COLLINS



Jim Speck
Southern Region Sales
1930 Hi-Line Drive
Dallas, Texas
Phone: Riverside 7-5151

ADA, Pontotoc County

KADA (September 1934): 1230 kc; 250 w. P. O. Box 642. Phone FE 2-1212-1213. KADA Broadcasting Inc. (original owner).

Network ABC; Keystone. Rep Weed. Katherine M. Hoover, owner & pres; Roy Judge, gen mgr; Jerry Spencer, stn mgr; Hal Paul, news dir; Bobby George, chief engr.

ALTUS, Jackson County

KWHW (April 2, 1947): 1450 kc; 1 kw-D, 250 w-N. P. O. Box 577. Phone Hudson 2-1450. Altus Broadcasting Co. (original owner). See "Newspaper Ownership."

Network Keystone. Rep Pearson. Frank E. Wimberly, pres & gen mgr; Albert Houpe, coml mgr; Ernest Baucum, chief engr.

ALVA, Woods County

KALV (Oct. 18, 1956): 1430 kc; 500 w, DA-1. P. O. Box 328. Phone 1663. Alva Communications Inc. (acquired station May 24, 1961).

Rep Hopewell. John H. Goss, pres & gen mgr; Aubrey D. Conrow, treas & chief engr; Rita Rae Goss, sec, prog & news dir; Homer G. LaForge, vp.

ARDMORE, Carter County

KVSD (1935): 1240 kc; 250 w. P. O. Box 1246. Phone Capital 3-3030. Estate of John F. Easley (original owner). See "Newspaper Ownership."

Networks ABC, Keystone. Douglas C. Dillard, gen mgr; Emogene Lewis, coml mgr; Dolly Talkington, prog dir; Bill Lauderdale, news dir; C. W. Rollins, chief engr.

BARTLESVILLE, Washington County

KVCW (FM) (Nov. 6, 1961): 100.1 mc; 0.26 kw. Antenna height—160 feet. Tower Studios. Phone Federal 6-2221. Quality Fm Broadcasters Inc. (original owner).

Network The Fm Jazz Network. Rep Walker-Rawalt.

Peter B. Wolcott, pres, gen mgr & chief engr; Robert Williams, coml mgr; Gordon Bierer, prog dir; Stacy Alford, prom mgr; Bob White, news dir.

KVCW-FM

Is a crazy Swingin' Ball!!

KWBN (1942): 1400 kc; 250 w. P. O. Box 69, Dewey Rd. Phone Federal 6-1400. Horace C. Boren (acquired station May 1959).

Network MBS. Rep Melville, Gene Bolles. Horace C. Boren, pres & gen mgr; Mrs. Horace C. Boren, vp; George Kountoupis, stn mgr; William C. Drake, prog dir; Maynard Helmuth,

sls mgr; Jim Willaford, news dir; Jim Hawkins, chief engr.

BLACKWELL, Kay County

KLTR (October 1952): 1580 kc; 250 w-D. P. O. Box 70. Phone Emerson 3-4568. Paul Arabia, phone Rogers 5-4698. Star Broadcasting Co. (original owner).

Network Keystone. Robert F. Pool, pres & gen mgr; Ray Bush, coml mgr; Don James, prog dir; Paul Arabia, prom mgr; John Shidder, news dir; Heina Powileit, chief engr.

CHICKASHA, Grady County

KWCO (November 1946): 1560 kc; 1 kw-D, 250 w-N, DA-N. P. O. Box 770. Phone Castle 4-2890. Washita Valley Broadcasting Corp. (acquired station Sept. 1, 1960).

Network Keystone. Bayard C. Auchincloss, pres; William S. Scott, gen mgr; Ben De Kinder, news dir & chief engr.

CLAREMORE, Rogers County

KWPR (1948): 1270 kc; 500 w-D. P. O. Box 454. Phone Rogers 3-1281. Rowley-Taliaferro Broadcasting Co.

CLINTON, Custer County

KWOE (April 15, 1949): 1320 kc; 1 kw-D. P. O. Box 558. Phone Fairfax 3-0617. Western Oklahoma Broadcasting Co. (original owner).

Lonnie J. Preston, pres & gen mgr; Alice Preston, prog dir; Art Vogt, chief engr.

CUSHING, Payne County

KUSH (1953): 1600 kc; 1 kw-D. P. O. Box 791. Phone Capitol 5-0922. Cimarron Broadcasters Inc. (acquired station August 1953).

Gordon R. Rockett, pres & gen mgr; Glenn Thomas, mgr & chief engr; B. M. Grotkop, sls mgr; Wesley Maley, prog dir; Joe Rockett, news dir.

DUNCAN, Stephens County

KRHD (October 1947): 1350 kc; 250 w-D, 100 w-N. Box 1192, 16th & Pine. Phone Alpine 5-1350. Duncan Broadcasting Co. (original owner). See R. H. Drewry Stations in "Group Ownership."

Network Keystone. Rep PRO. Speciality programs: Negro, ¼ hr. wkly. R. H. Drewry, pres; Lester A. Agee, gen mgr & chief engr; Morgan "Tiny" Duval, coml mgr; John Moen, prog dir.

DURANT, Bryan County

KSEO (May 1947): 750 kc; 250 w-D. P. O. Box 511. Phone 3100. Durant Publishing-Broadcasting Corp. (acquired station June 1957). See "Newspaper Ownership."

Lewis W. Coleman, gen. mgr; Glen D. Burke, asst mgr; Eddie Anderson, prog dir; Hal Cochran, chief engr.

KSEO-FM (November 1958): 107.3 mc; 2.75 kw. Antenna height—365 feet. Duplicates KSEO (above).

EDMOND, Oklahoma County

KWHP (FM) (June 28, 1962): 97.7 mc; 0.41 kw. Antenna height—125 feet. 1305 S. Boulevard. Phone Plaza 4-1598. William H. Payne (original owner).

William H. Payne, stn, coml mgr & chief engr; John Ormond, prog dir; Chuck Butts, asst & prom mgr; Tom Furlong, news dir.

ELK CITY, Beckham County

KBEK (1929): 1240 kc; 250 w. P. O. Box 189. Phone 730. Bob Garrison Enterprises (acquired station Oct. 15, 1958).

Speciality programs: Negro; Spanish. Bob Garrison, pres & gen mgr; Johnny Carman, coml mgr; Bobbie Sue Hooser, prog dir; Bill Engler, prom mgr; C. Frank Cook, news dir; Bob White, chief engr; Judy Edmonson, womens dir.

EL RENO, Canadian County

KELR (Sept. 9, 1962): 1460 kc (CP 500 w-D). P. O. Box 769. Phone Andrews 2-4248. CP Corp. (original owner).

Charles Cain, pres; Earl Brown, gen mgr; John R. Smith, chief engr; George Detheredge, prog dir; Sid Smoyer, sls rep; Lucille Brown, women's news.

ENID, Garfield County

KGRC (1928): 1390 kc; 1 kw, DA-1. P. O. Box 952. Phone Adams 7-1390. Enid Radiophone Co. (acquired station 1933). See "Newspaper Ownership."

Network ABC. Rep Pearson. Milton B. Garber, pres; John W. Taylor, vp; Pat Murphy, gen mgr; Jim Hannon, coml mgr; Bill Orum, prom mgr; Phil Brown, news dir; David Tension, chief engr.

KGWA (1950): 960 kc; 1 kw, DA-1. P. O. Box 346. Phone Adams 4-4230. Public Broadcasting Service Inc. (acquired station 1955). See R. H. Drewry Stations in "Group Ownership."

Rep Venard, Torbet & McConnell. Allan Page, pres, gen mgr & coml mgr; Lyle Gaston, prog dir; Rex Walker, news dir; Milton Wentworth, chief engr.

FREDERICK, Tillman County

KTAT (1948): 1570 kc; 250 w-D. P. O. Box 920. Phone Edison 5-2131. Tillman Broadcasting Co. (acquired station Feb. 15, 1962).

Keith Hodo, gen mgr; Bill Lacombe, coml mgr; Freddie Collins, prog dir; Glenda Briscoe, prom mgr; Jerry Wilson, chief engr.

GUTHRIE, Logan County

KWRW (October 1955): 1490 kc; 100 w, 115 N. Division. Phone Butler 2-2321. Austin Oil Co. (acquired station July 1961).

Network Keystone. Helen C. Oven, pres; Richard M. Carroll, gen mgr; John N. Johnson, coml mgr & news dir; Peggy Weems, prog dir; Danny Murphy, prom mgr; Robert B. Phillips Jr., chief engr; Dennis Spence, sp prom mgr.

GUYMON, Texas County

KGYN (Dec. 12, 1948): 1220 kc; 1 kw-D. P. O. Box 130. Phone 338. Plains Broadcasting Co. (original owner).

Network Keystone. Rep Best. T. M. Raburn Jr., pres & mgr.

HENRYETTA, Okmulgee County

KHEN (July 19, 1956): 1590 kc; 500 w-D. Free Lance Bldg. Phone Olive 2-3298. Henryetta Radio Co. (original owner). See "Newspaper Ownership."

Rep Hopewell. J. Leland Gourley, pres; Marvin L. Hull, gen mgr; Junior Crawford, coml mgr; Bill Simmons Jr., program dir; Walter Russell, chief engr.

HOBART, Kiowa County

KTJS (June 21, 1947): 1420 kc; 1 kw-D. P. O. Box 311. Phone Geneva 6-2420. Alfred R. Fuchs (acquired station March 1954).

Network Keystone. A. R. Fuchs, pres; gen mgr & chief engr; Wayne Robison, coml mgr; Lillian Robison, prog dir.

HOLDENVILLE, Holdenville County

KWSH (1948): (See Wewoka, Okla., listing.)

HUGO, Choctaw County

KIHN (October 1948): 1340 kc; 250 w. P. O. Box 430. Phone 1723. Little Dixie Broadcasting Co. (original owner).

Network Keystone. Rep Best. D. W. Brawner, pres & gen mgr; Leeta Brawner, sec-treas; T. L. Brawner, vp.

IDABEL, McCurtain County

KBEL (June 8, 1953): 1240 kc; 250 w. P. O. Box 1072. Phone 892. Idabel Broadcasting Co. (original owner).

Winston O. Ward, owner & gen mgr; J. P. Stanley, stn mgr & coml mgr; Bob Green, prog dir; Ernest Burgin, chief engr; Lou Delle Stanley, women's dir.

LAWTON, Comanche County

KCCO (May 27, 1956): 1050 kc; 250 w, DA-D. P. O. Box 2187, Sheridan Station. Phone Elgin 5-1050. Progressive Broadcasting Co. (original owner).

Rep Pearson.
Dr. G. G. Downing, pres; Ross B. Baker, gen mgr; John L. Parkson, coml mgr; James Reed, prog dir; Jim Rowley, prom mgr; Robert Stabler, news dir; Louis Reed, chief engr.

KSWO (May 1, 1941): 1380 kc; 1 kw, DA-2. P. O. Box 779. Phone Elgin 5-1380. TWX 472. Oklahoma Quality Broadcasting Co. (acquired station May 1, 1945). See R. H. Drewry Stations in "Group Ownership."

Network ABC. Reps Venard, Torbet & McConnell; Clarke Brown (Southwest).

R. H. Drewry, pres; Tom Reddell, gen & coml mgr; Don Hodges, prog dir; Vivian Capshaw, prom mgr; Ralph Mills, news dir; Harold Kinkead, chief engr.

KSWO-TV: Tv companion of KSWO.

MADILL, Mashall County

KMAD (May 20, 1962): 1550 kc; 250 w-D. Phone Ingersol 5-2345. Herbert J. Pate (original owner). See "Newspaper Ownership."

Herbert J. Pate, owner & chief engr; Wayne Cabaniss, gen mgr; W. D. Patty, coml mgr; Ronnie Smith, prog dir; Carl Clark, news dir.

McALESTER, Pittsburg County

KNED (March 14, 1950): 1150 kc; 1 kw-D, 500 w-N, DA-N. P. O. Box 780. Phone Garden 3-1460. Pittsburg County Broadcasting Co. (original owner).

Ray VanHooser, pres & gen mgr; Frank Hopkins, coml mgr; Deane Keith Jr., prog dir; Jerry McCoy, chief engr.

KTMG (March 3, 1946): 1400 kc; 250 w. P. O. Box 157. Phone Garden 3-1400. McAlester Broadcasting Co. (acquired station 1950).

Network Keystone. Rep Weed Radio.
Bob Baggett, pres & gen mgr; Sue Baggett, sec-treas; Phil Reed, coml mgr; Shirley Crowson, prog dir; Ron Ricord, news dir; Mike Paxton, chief engr.

MIAMI, Ottawa County

KGLC (April 17, 1959): 910 kc; 1 kw, DA-1. P. O. Box 511. Phone Kimball 2-3303. Miami Broadcasting Co. (original owner).

Network MBS.
William A. Searle, gen mgr; Claude Donica Jr., coml mgr; Jim King, prog dir; Louis Stone, chief engr; Larry Ferguson, news dir.

MUSKOGEE, Muskogee County

KBIX (October 1936): 1490 kc; 250 w. Barnes Bldg. Phone Murray 2-1331. Oklahoma Press Pub. Co. (original owner). (See "Newspaper Ownership.")

Network ABC. Rep Pearson.
Specialty programs (wkly.): Negro 1½ hrs. Tams Bixby Jr., pres; Dewey Johnson, mgr; Ted Foster, chief engr.

KMUS (July 3, 1948): 1380 kc; 1 kw-D, 500 w-N, DA-N. P. O. Box 1588. Phone Murray 2-2488-89. Horace C. Boren (acquired station May 1958).

Reps Gene Bolles; Clyde Melville (Dallas); Gene Gray (Midwest).

Specialty programs: Negro, 1 hr. wkly.
Horace C. Boren, pres & gen mgr; Mrs. H. C. Boren, vp; James E. Keitel Sr., coml mgr, stn mgr & chief engr; Al Hanna, prog dir; Nancy Howard, women's dir.

NORMAN, Cleveland County

KNOR (November 1949): 1400 kc; 250 w. P. O. Box 542. Phone Jefferson 4-8475. Cleveland County Broadcasting Co. (original owner).

Network Keystone.
Wm. S. Morgan, gen mgr; Robert G. Barry, coml mgr; John W. Spiker, chief engr.

***WNAD** (Sept. 26, 1922): 640 kc; 1 kw-D. U. of Oklahoma, Faculty Exchange. Phone Je 6-0900, ext. 2424 (Norman); Sw 4-3218 (Oklahoma City). U. of Oklahoma (original owner).

Network CBS.
Dr. George L. Cross, pres of the U. of Okla; Don E. Webb, gen mgr; Jerry L. Hargis, prog dir; W. E. Morris, chief engr.

***WNAD-FM** (Feb. 1, 1949): 90.9 mc; 3.6 kw. Antenna height—390 feet. Duplicates *WNAD above 20% (approx.).

OKLAHOMA CITY, Oklahoma County

KBYE (1947): 890 kc; 1 kw-D. P. O. Box 1926. Phone Garfield 7-6524. Great Empire Broadcasting Corp. (acquired station Aug. 1, 1957).

Specialty programs: Negro, 2½ hrs. wkly.
Berniece L. Lynch, pres; F. F. Mike Lynch, gen mgr; Frank J. Lynch, station coord; Thomas J. Lynch, prog dir; Glenn V. Valentine, prom mgr; Jerry D. Lynch, news dir; Joe B. Latimer, chief engr.

KEFM (FM) (Aug. 17, 1958): 94.7 mc; 2.9 kw. Antenna height—125 feet. 100 Classen Blvd., zone 6. Phone Central 2-2222. Carl E. Williams (original owner).

Rep Good Music Broadcasters.
Carl E. Williams, owner; Earl M. Thomas, gen mgr, coml mgr & prog dir; O. J. Collins, prom mgr; William D. Wilson, chief engr.

KFNB (FM) (March 16, 1962): 101.9 mc; 3.3 kw. Antenna height—420 feet. Stereocast by multiplex. 2620 First National Bank Bldg., zone 1. Phone Central 2-0321. First National Broadcasting Corp. (original owner).

Virgil F. Sprinkle, pres; Richard C. Corner, gen mgr; Clarence Deal, chief engr.

K100 (FM) (Oct. 17, 1960): 100.5 mc; 40 kw. Antenna height—340 feet. Sheraton Oklahoma Hotel. Phone Central 5-6767, ext 2202. Nanmar Electronics Inc. (original owner).

Reps Fine Hi Fi Music Broadcasters; Western Fm Sales.

Specialty programs: Negro, 10 hrs. wkly.
Steve Bushelman Jr., pres & prog dir; Theodore J. Bushelman, gen mgr & chief engr; Charles Taylor, coml mgr.

KJEM (1948): 800 kc; 250 w-D. 515 N. Robinson. Phone Central 2-6367. KJEM Inc. (acquired station Feb. 15, 1959).

Rep Broadcast Time Sales.
William D. Schueler, pres; C. Hewel Jones, vp & gen mgr; Walter W. Jones, prog dir; Lou Miller, news dir; Bill Humphreys, chief engr.

KJEM-FM (April 9, 1961): 102.7 mc; 2.9 kw. Antenna height—205 feet. Same licensee and staff as KJEM (above).

KLPR (1947): 1140 kc; 1 kw-D. P. O. Box 4248. Capitol Hill Station. Phone Melrose 4-1411. Big Chief Broadcasting Co. (acquired station April 1958).

Rep Pearson.
Lovelie Morris Beasley, pres & gen mgr; Leon Nance, sec-treas; Eddie Lane, vp & station mgr; Charles Davis, prog dir; Robert Clark, news dir; Joseph Latimore, chief engr.

KOCY (Aug. 3, 1926): 1340 kc; 250 w (CP for 1 kw-D, 250 w-N). 101 N.E. 28th St. Phone Jackson 8-5543. Bonebrake & Co. (original owner).

Network NBC. Rep Adam Young.
Matthew H. Bonebrake, pres & gen mgr; Carlton Beck, coml mgr; Ed Sossen, prog dir; Alan Bickley, news dir; Elmo Black, chief engr

***KOKH** (FM) (Aug. 17, 1958): 88.9 mc; 11 kw. 1801 N. Ellison. Phone Jackson 5-9403. Independent School District No. 89 (original owner).

Specialty programs: French, 1 hr.; Polish, 1 hr., both wkly.

Charles Grady, dir of bcstg; Richard Corner, prog dir; Clarence Dezl, chief engr.

***KOKH-TV**: tv companion of KOKH-FM.

KOMA (1927): 1520 kc; 50 kw, DA-N. 311 W. Grand. Phone Newton 6-4482. Storz Broadcasting Co. (acquired station Nov. 21, 1946). See Storz Stations in "Group Ownership."

Rep Blair.

Todd Storz, pres; Jack S. Sampson, vp & gen mgr; Bill Adams, prog dir; Deane Johnson, news dir; Bill Humphreys, chief engr.

KTOK (Jan. 29, 1927): 1000 kc; 5 kw, DA-2. P. O. Box 1000, zone 1. Phone Central 5-8351. KTOK Inc. (acquired station April 1, 1946). See Wendell Mayes Stations in "Group Ownership."

Network ABC. Rep Robert E. Eastman.

Wendell Mayes, pres; Tom Johnson, vp & gen mgr; George Collisson, loc sls mgr; Bill Bryan, prog dir; Mickey Oliver, news dir; Clifford Easum, chief engr.

KTOK—dominant in Adult Type Programming for 35 years. All music is toe-tapping (no rock 'n roll) and all announcers are adults.

KTOK—carries more Supermarket advertising than all other Oklahoma City stations COMBINED.

KTOK—presents over 250 "on the spot" newscasts weekly.

KTOK—presents outstanding network and local personalities: Don McNeill, Paul Harvey, John Cameron Swayze, Alex Dreier and others from ABC; Bill Bryan, Paul Hoheisel, Sid Morse, Mark Weaver, Mickey Oliver, Grant Ladd, Bill Evans, George Ande and Tom Stemm locally. Operates its own mobile news units and editorializes daily. Carries the '500' direct from Indianapolis and OSU football and basketball in season.

KYFM (FM) (July 8, 1958): 98.9 mc; 1.5 kw. Antenna height—155 feet. (CP for 20 kw. Antenna height—225 feet.) P. O. Box 7283, zone 12. Phone Sunset 9-7997. KYFM Inc. (acquired station Nov. 1, 1961).

Rep Walker-Rawalt.

James E. McCarty, gen & coml mgr; Thomas McCoy, prog dir; Harold N. Rainey, chief engr.

WKY (January 1920): 930 kc; 5 kw, DA-N. 500 E. Britton Rd., zone 14. Phone Skyline 2-2161. TWX OC 409. WKY Television System Inc. (acquired station August 1928). See "Newspaper Ownership" and WKY Tv System Stations in "Group Ownership."

Rep Katz.

E. K. Gaylor, pres; Norman P. Bagwell, vp & gen mgr; Lee Allan Smith, asst & coml mgr; Danny Williams, prog dir; W. J. Willis, sls prom mgr; Bob Flournoy, news dir; Bob Hayward, chief engr.

WKY-TV: Tv companion of WKY.

OKMULGEE, Okmulgee County

KOKL (October 1937): 1240 kc; 250 w. P. O. Box 1350. Phone Skyline 6-3646. Okmulgee Broadcasting Corp. (acquired station 1948). See Donald U. Reynolds Stations in "Group Ownership" and "Newspaper Ownership."

Network Keystone. Rep Venard, Torbet & McConnell.

Donald W. Reynolds, pres; Charles J. Lienhart, gen mgr; Glen Thomason, coml mgr; Gene Maeder, prog dir; Malcomb V. Reed Jr., chief engr.

PAULS VALLEY, Garvin County

KVLH (December 1947): 1470 kc; 250 w-D. P. O. Box 610. Phone Belmont 8-3314. E. J. Ballard (acquired station April 16, 1959).

Network Keystone.
E. J. Ballard, owner & gen mgr; Ken Hawkins, coml mgr & prog dir; James Hensley, news dir; Jerry Tye, sports dir; Marquita Rickey, women's dir; David Perkins Jr., chief engr.

PONCA CITY, Kay County

WBBZ (1928): 1230 kc; 250 w. P. O. Box 588. Phone Rogers 5-6607. Ponca City Publishing Co. (acquired station 1949). See "Newspaper Ownership."

Network MBS. Rep Pearson.
Allan W. Muchmore, gen mgr; William C. Maugans, stn mgr & prog dir.

POTEAU, LeFlore County

KLCO (Nov. 25, 1953): 1280 kc; 1 kw-D. P. O. Box 511. Phone 660. LeFlore Broadcasting Co. (original owner).

Network Keystone.
R. B. Bell, gen mgr; Bernice Bell, prom mgr; James P. Hopkins, news dir; Vick Nowlin, chief engr.

PRYOR, Mayes County

KOLS (July 3, 1950): 1570 kc; 1 kw-D. 5th & South Mill Sts., P. O. Box 66. Phone Valley 5-2763. Lakes Area Broadcasting Co. (original owner).

Network Keystone. Rep Continental.
Specialty programs: Cherokee.
L. L. Gaffaney, owner, gen mgr & chief engr; Mrs. L. L. Gaffaney, coml mgr; Herb Albrecht, prom mgr.

SAND SPRINGS, Tulsa County

KTOW. 1340 kc; 100 w (CP 250 w). Forrest G. Conley (original owner).

SAPULA, Creek County

KREK: 1550 kc (CP for 500 w-D, DA). Creek County Broadcasting Co.

SEMINOLE, Seminole County

KWSH (1948): (See Wewoka, Okla., listing.)

SHAWNEE, Pottawattomie County

KGFF (Dec. 10, 1930): 1450 kc; 250 w. P. O. Box 9. Phone Broadway 3-4390. KGFF Broadcasting Co. (original owner). See "Newspaper Ownership" and Stauffer Publications Stations in "Group Ownership."

Network MBS. Rep Avery-Knodel.
Oscar S. Stauffer, pres; William A. Weaver, gen & coml mgr; James H. Meyer, prog dir; Raymond K. Branson, chief engr; Jeral C. Ziegler, news dir.

STILLWATER, Payne County

***KOSU-FM** (September 1956): 91.7 mc; 0.22 kw. Antenna height—63 feet. Dept. of Radio & Television, Communications Bldg., Oklahoma State U. Phone Frontier 2-6211. Oklahoma State U. (original owner).

Oliver S. Willham, pres of Okla. State Univ.; Robert P. Lacy, head, dept of radio/tv & dir of bcstg; Rowdy Williams, gen mgr; Jay Mills, prog dir; Dan Lacy, prom mgr; Richard Chegwin, news dir; Ira V. McDaniel, chief engr.

KSPI (June 1947): 780 kc; 250 w-D. P. O. Box 231. Phone Frontier 2-7800. Stillwater Publishing Co. (original owner). See "Newspaper Ownership."

Rep Thomas F. Clark.
J. R. Bellatti, gen mgr; Bill Platt, coml mgr; Lewis Pearce, stn mgr & prog dir; Leon Matthews, prom mgr.

KSPI-FM (November 1947): 93.9 mc; 3.9 kw. Antenna height—300 feet. Duplicates KSPI (above).

TAHLEQUAH, Cherokee County

KTLQ (August 1957): 1350 kc; 1 kw-D. P. O. Box 221. Phone Glendale 6-2511. Camelleta Corp. (acquired station May 1959).

Specialty programs: Cherokee, 1 hr. wkly.
Jim Egan, pres; Galen O. Gilbert, gen mgr; Jim Stacey, coml mgr; Haskel King, prog dir; Jon Masters, news dir; Jim Masters, chief engr.


TULSA, Tulsa County

KAKC (1946): 970 kc; 1 kw-D, 500 w-N, DA-2. 910 S. Boston, zone 19. Phone Luther 7-2401. TWX TU 99. KAKC of Tulsa Inc. (acquired station Aug. 31, 1962). See Public Radio Stations in "Group Ownership."

KAKC-FM (construction permit): 99.5 mc; 15.5 kw. Antenna height—285 feet. Radio Station KAKC Inc. (Sale to KAKC of Tulsa pending.)

KELI (Jan. 22, 1934): 1430 kc; 5 kw, DA-N. P. O. Box 8557. Phone Filmore 5-5354. TWX AC 918 #923-3418. T&O Broadcasting Co. (ac-

OKLAHOMA



...all of the Market and Beyond with

KVOO • RADIO

50,000 watt KVOO is the only station that delivers all of the rich Tulsa Market Area plus bonus coverage throughout the booming west and southwest. And KVOO's audience is a loyal, able-to-buy audience . . . listeners who appreciate this pioneer's stimulating full range programming and time-tested believability. So, if you want to reach the *most prospects per advertising dollar* . . . if you want *all of the market and beyond* . . . you *need* KVOO, Oklahoma's only Quality Radio Group Station, and the "Voice of Oklahoma since 1925!"



KVOO 50,000 watts on 1170 KC
HAROLD C. STUART • GUSTAV K. BRANDBORG
PRESIDENT VICE PRES. & GEN. MANAGER
37th at PEORIA • TULSA, OKLAHOMA

KELI Continued

quired station Nov. 29, 1961).

Rep Avery-Knodel.
Raymond Ruff, pres & gen mgr; Joe Fischer, coml mgr; Joe Henderson, prog dir; Forrest Brokaw, news dir; Lloyd Cowan, chief engr.

KFMJ (1946): 1050 kc; 1 kw-D. P. O. Box 746. Phone Luther 5-5555. Tulsa Great Empire Radio Inc. (acquired station May 1960).

Bernice L. Lynch, pres; Don B. Blue, gen mgr; Frank J. Lynch, coml mgr; Frank T. Tromley, prog dir; Jonnie Western, news dir; Nathan E. Wilcox, chief engr.

KIHI-FM (1961): 95.5 mc; 2.95 kw. Antenna height—340 feet. 4021 E. 11th. Phone Webster 2-1387. CHE Broadcasting Co. (acquired station Sept. 5, 1961).

William Weinrod, pres & gen mgr; Edwin P. Clark, gen sls mgr; Leslie MacGregor, loc coml mgr; Ray Reeder, stn mgr; Alfred Koerner, prom mgr; William S. Orr, chief engr.

KOCW (FM) (Oct. 10, 1959): 97.5 mc; 1.5 kw. Antenna height—165 feet. 1223 S. Harvard. Phone Webster 2-3523. Grayhill Inc. (original owner).

Rep Good Music Broadcasters.
Meredith Gray, pres; Claude H. Hill, gen mgr; Diane Hill, prog dir.

KOGM-FM (April 23, 1960): 92.9 mc; 4.1 kw. Antenna height—480 feet. 320 S. Boston Ave., zone 3. Phone Luther 4-7077. Sound Unlimited Radio Enterprises Inc. (original owner).

Harry E. Rasmussen, pres & chief engr; Michael T. Flynn, gen mgr & prog dir.

KOME (1938): 1300 kc; 5 kw-D, 1 kw-N, DA-2. 410 McFarlin Bldg. Phone Luther 3-4121. KOME Inc. (acquired station Aug. 1, 1960). See Franklin Broadcasting Co. Stations in "Group Ownership."

Network ABC. Reps Weed; Eastman.
Phil Meltzer, exec vp; Sherod Rouser, gen mgr; Mel Waldorf, coml mgr; Keith Frank, prog dir; Jay Jones, prom mgr; Roy McKee, news dir; Roy Brown, chief engr.

KRAV (FM) (Nov. 1, 1962): 96.5 mc. Stereocast by multiplex. 1920 First National Bank Bldg., zone 3. Phone Luther 2-8888. Boston Broadcasting Co. (original owner).

Network Oklahoma Fm. Rep Ferguson, Spilman & Miller.

George Roberts Kravis II, pres; Richard C. Corner, sta mgr; Lee S. Abbott, coml mgr; Robert G. Hardie, chief engr.

KRMG (Dec. 23, 1949): 740 kc; 50 kw-D, 25 kw-N, DA-2. 311 S. Denver, zone 3. Phone Luther 4-4291. Swanco Broadcasting of Oklahoma Inc. (acquired station Feb. 16, 1962). See "Newspaper Ownership" and Swanco Stations in "Group Ownership."

Network CBS. Rep Blair.
John Merrell, vp & gen mgr; N. S. Barton Jr., coml mgr; J. W. Harmon, prog dir & prom mgr; Glenn Condon, news dir; Delbert Keeling, chief engr.

KVOO (Jan. 23, 1925): 1170 kc; 50 kw, DA-N. P. O. Box 1349. Phone Riverside 2-5561. TWX TU 644. Southwestern Sales Corp. (acquired station Oct. 26, 1926).

Network NBC. Rep Petry.
Harold C. Stuart, pres & chmn of board; Gustav K. Brandborg, vp, gen mgr & dir of sls; Johnny Ryan, prog dir; Jim Neal, news dir; John Bushnell, dir of engng; Howard Phillips, chief engr.

KVOO-TV Tv companion of KVOO.
***KWGS (FM)** (1947): 89.5 mc; 3.2 kw. Antenna height—335 feet. 600 S. College, zone 4. Phone Webster 9-6351. U. of Tulsa (original owner).

Edward S. Dumit, gen mgr; James Bethel, prog dir; Nancy Bouse, prom mgr; Darrell Stitt, news dir; Claude H. Hill, chief engr.

VINITA, Craig County

KVIN (Jan. 12, 1955): 1470 kc; 500 w-D. KVIN

Bldg. Phone Alpine 6-3407. Vinita Broadcasting Co. (acquired station Aug. 1, 1961).

Gene Humphries, pres & gen mgr; Jim Humphries, coml mgr; Dave Wolf, prom mgr; Betty Haley, news dir; Rod Harmon, chief engr.

WEWOKA, Seminole County

KWSH (1948): 1260 kc; 1 kw, DA-N. P. O. Box 1260. Phone 1260. Tri-Cities Broadcasting Co.

Network ABC, Keystone.
Bill Hoover, pres & gen mgr.

WOODWARD, Woodward County

KSIW (September 1947): 1450 kc; 1 kw-D, 250 w-N. P. O. Box 508. Phone Alpine 4-4455. Woodward Broadcasting Co. (original owner).

Rep Pearson.
Edward A. Ryan, pres & gen mgr; Lenora Woods Ryan, prog dir; Mark Gaston, chief engr.

OREGON

*Non-commercial

CALL COLLINS

John Goslin

Western Region Sales
2826 Empire Way South
Seattle 44, Washington
Phone: Parkway 5-3385

ALBANY, Linn County

KRKT (1959): 990 kc; 250 w-D. P. O. Box 288. Phone Wabash 6-3719. Radio Station KNND. Rep Sandeberg; Gates & Moore (Northwest).
W. Gordon Crockett, gen mgr; Warren Stoffer, sls mgr.

KWIL (Jan. 14, 1941): 790 kc; 1 kw, DA-2. P. O. Box 485. Phone Wabash 6-2233. Albany Radio Corp. (acquired station July 1, 1957).
Network MBS.

Claude Buerge, pres; Larry Gordon, gen mgr; Lou Gillespie, coml mgr; Don Schweitzer, chief engr.

ASHLAND, Jackson County

KRVC (1960): 1350 kc, 1 kw-D. Faith Tabernacle Inc.
Leo Wine, pres; Anna Wine, sec-treas; Wayne Covington, chief engr.

KWIN (1946): 580 kc; 1 kw, DA. P. O. Box 227. Phone 482-2211. Rogue Valley Broadcasters Inc. (acquired station March 1962).
Network Keystone. Reps Sandeberg; Feltis, Dove & Cannon.

W. Hank Peck, pres, gen mgr & coml mgr; Ron Holloway, prog dir & mgr; Ed Lomlin, news dir; Wayne Loerke, chief engr.

ASTORIA, Clatsop County

KAST (1922): 1370 kc; 1 kw, DA-N. P. O. Box 445. Phone Fairfax 5-2911. Astoria Broadcasting Co. (acquired station July 3, 1935).

Networks ABC; MBS. Rep Art Moore (Oregon-Washington); Sandeberg (Calif.); Grant Webb (East).

C. Howard Lane, pres; Robert Chopping, gen mgr & coml mgr; Mary Ristola, prog dir; George Ristola, chief engr.

KVAS (February 1952): 1230 kc; 250 w (CP 1 kw-D, 250 w-N). 1418 Commercial St. Phone

Fairfax 5-6221. Lower Columbia Broadcasting Co. (acquired station January 1954).

Reps H. S. Jacobson (Portland); Day-Wellington (Seattle); Tracy Moore (Los Angeles & San Francisco); Hal Holman (East).

William Tracy Moore, pres; Charles A. Farmer, vp, gen mgr & chief engr; Don K. Van Velzer, coml mgr; Donald Boyd, news dir.

BAKER, Baker County

KBKR (1939): 1490 kc; 1 kw-D, 250 w-N. 2030 Auburn Ave. Phone Jackson 3-4431. Oregon Trail Broadcasting Co.

Network Keystone. Reps Grant; Art Moore (Pacific Northwest).
Kenneth B. Lockwood, gen mgr.

BEND, Deschutes County

KBND (1938): 1110 kc; 5 kw-D, 1 kw-N, DA-2. 5000 Studio Rd. Phone Evergreen 2-4821. Central Oregon Broadcasting Co. (acquired station 1946).

Network ABC. Rep Meeker; Art Moore (Oregon, Washington).
Frank H. Loggan, gen mgr; Kessler Cannon, stn mgr; Douglas Gaines, coml mgr; Robert Dickinson, chief engr.

KGRJ (July 17, 1959): 940 kc; 1 kw-D. P. O. Box 590. Phone Evergreen 2-5611. McAlpine Broadcasting Co. (acquired station June 8, 1961).

Reps Hopewell (East); Venard, Torbet & McConnell (Calif); Jacobson (Portland); Day-Wellington (Seattle).

John H. McAlpine, gen mgr, prog dir & coml mgr; Don Weatherman, prom mgr; David Lemke, news dir; Keith Snodgrass, chief engr.

BROOKINGS, Curry County

KURY (May 2, 1958): 910 kc; 1 kw-D. P. O. Box 185. Phone 469-3524. Joseph F. Sheridan (original owner).

Network Keystone. Rep Art Moore.
Joseph F. Sheridan, pres; Norm Oberst, gen mgr & coml mgr; Olympia Moody, prog dir; Vern Garvin, chief engr.

BURNS, Harney County

KRNS (Sept. 28, 1957): 1230 kc; 250 w, SH. P. O. Box 271. Phone 7300. Radio Burns (original owner).

Network Keystone. Rep Art Moore.
James Ward & Howard McDonald, co-mgrs.

COOS BAY, Coos County

KOOS (1928): 1230 kc; 250 w. P. O. Box 180. Phone Congress 7-2121. KOOS Inc. (acquired station June 1, 1938). See "Newspaper Ownership."

Network ABC. Rep Pearson; Art Moore (Northwest).
Sheldon F. Sackett, pres; F. J. McDonough, gen mgr; Constance Moe, prog dir; Bryce H. Johnston, chief engr.

KYNG (Dec. 7, 1956): 1420 kc; 1 kw-D. P. O. Box 657. Phone Congress 7-7055. Pacific Western Broadcasters (acquired station Dec. 7, 1957).

Rep Venard, Torbet & McConnell; Masla; Jacobson; Day-Wellington.

Phillip F. Waters, pres & gen mgr; Al Steutzle, coml mgr; Clare Gilnet, chief engr.

COQUILLE, Coos County

KWRO (Feb. 1, 1948): 630 kc; 5 kw-D. P. O. Box 396. Phone 3961. KWRO Inc. (original owner).

Network Keystone. Reps Art Moore; Webb.
William E. Walsh, pres; Leonard F. Epling, gen mgr & coml mgr; Deloy Keeler, prog dir; Lavarre Ramey, prom mgr; Eddie Fredrickson, news dir; Darrell Johnson, chief engr; James McCurdy, tape engr.

CORVALLIS, Benton County

KFLY (August 1955): 1240 kc; 250 w (CP 1 kw-D, 250 w-N). P. O. Box 689. Phone Plaza 3-6633. Midland Broadcasting Co. (acquired station February 1958).

Network MBS. Rep Everett-McKinney (Chicago-New York); Venard, Torbet & McConnell (San Francisco & Los Angeles); Feltis, Jacobson.

Dave Hoss, pres; Don Heinen, mgr & coml mgr; Chet Stuart, chief engr.

KLOO (Aug. 23, 1947): 1340 kc; 250 w. P. O. Box 731. Phone Plaza 3-4493. Willamette Valley Radio Inc. (acquired station April 27, 1960).

Network Keystone. Reps Art Moore (Northwest); Harlan G. Oakes (California).

William C. Hurlley, pres, gen mgr & news dir; Hal Wehmeier, coml mgr; Robert Lewis, chief engr.

***KOAC** (Dec. 7, 1922): 550 kc; 5 kw, DA-2. Covell Hall, Oregon State College. Phone Plaza 3-4351. State of Oregon, acting by and through the State Board of Higher Education. (original owner).

James M. Morris, dir educational radio & tv dept; William McGrath, educational services mgr; Rollie Smith, prom mgr; Robert Hinz, news dir; Grant Feikert, chief engr.

COTTAGE GROVE, Lane County

KNND (August 1953): 1400 kc; 250 w-SH. (CP 1 kw-D, 250 w-N). P. O. Box 7. Phone Whitney 2-2468. Radio Station KNND (acquired station June 1, 1954).

Rep Jacobson (Portland); Wagner (Seattle).

Peter Ryan, gen & coml mgr; Ivan Hoyer, prog & news dir. Norman Suiter, asst prog dir; Milton Viken, chief engr.

DALLAS, Polk County

KROW (April 15, 1955): 1460 kc; 1 kw-D (CP for 5 kw-D). P. O. Box 396 (Dallas), 481 State St., Salem, Phone Salem 585-1460, Dallas 623-2342. Polk County Broadcasters Inc. (acquired station Aug. 1, 1957).

Reps Meeker; Charles L. Burrow (Portland); Day-Wellington (Seattle).

Ray L. Kozak, pres & gen mgr; Don Newman, stn mgr & chief engr; Van Sias, sls mgr; Leigh Hess, news dir.

ENTERPRISE, Wallowa County

KWVR (May 25, 1960): 1340 kc; 250 w. 203 E. Main St. Phone 61. Gene W. Wilson (original owner).

Rep Art Moore.
Gene W. Wilson, gen mgr & chief engr; H. G. Rhoads, coml mgr; Virginia M. Wilson, prog dir; Ray G. Wilson, news dir.

EUGENE, Lane County

KASH (Sept. 19, 1947): 1600 kc; 1 kw, DA-N (CP for 5 kw-D, 1 kw-N, DA-N). P. O. Box 1600. Phone Diamond 5-3357. Radio Air Ways Inc. (original owner).

Network ABC. Reps Lucas; PRO (N.Y. & Chicago); Zwahlen (Atlanta).

E. L. Kincaid, pres & gen mgr; Floyd Coon, coml mgr; Clare Kincaid, prog dir & prom mgr; Don Brown, news dir; Ralph Cook, chief engr.

KATR (June 12, 1962): 1320 kc; 1 kw-D. 130 E. 13th Ave. Phone Diamond 5-3338. Eugene Broadcasters (original owner).

Network Pacific Adult Radio. Reps Grant Webb; Cliff Engle (Portland-Seattle); Feltis, Dove, Cannon (Portland).

David Miles, gen mgr; Ken Stuart, coml mgr; Bill Chapman, prog dir; Dean Garrison, prom mgr; Calvert Applegate, chief engr; Bonnie Moon, women's dir.

KBMC-FM (not on air; target date unknown): 94.5 mc (CP 3.4 kw. Antenna height—800 feet). Milan Corp.

KEED (See Springfield, Ore. listing).

KERG (1949): 1280 kc; 5 kw-D, 1 kw-N, DA-N. 1600 Coburg Rd. Phone Diamond 5-4304. Guard Publishing Co. (acquired station Feb. 1, 1957). See "Newspaper Ownership."

Network CBS. Reps Meeker; Charles Burrows (Portland); Day-Wellington (Seattle).

Specialty programs: Scandinavian, 1 hr. wkly. Alton F. Baker Jr., pres; Robert C. La Bonte, gen mgr; James Magnuson, coml mgr; Cliff Cole, prog dir; Mike Guldager, news dir; Bill Green, chief engr.

KFMY (FM) (Jan. 17, 1959): 97.9 mc; 3.6 kw. Antenna height—minus 60 feet. (CP 3.5 kw. Antenna height—780 feet). Eugene Medical Center. Phone Diamond 3-4511. Music Inc. (original owner).

Lytle N. Young, pres & gen mgr; Bob Bray, coml mgr; Dorothea Day, prog dir; James R. Huntington, prom mgr; John Andrews, news dir; Laurence C. Raynes, chief engr.

KORE (September 1927): 1450 kc; 1 kw-D, 250 w-N. P. O. Box 1032. Phone Diamond 4-4214. Lane Broadcasting Co. (acquired station October, 1948).

Network MBS. Reps Masla; Venard, Torbet & McConnell (Calif); Feltis, Dove, Cannon (Seattle); Jacobson (Portland).

Lee Bishop, pres & gen mgr; Virgil Parker, vp & sls mgr; Bob Anderson, prog dir; Dolph Janes, news dir.

KPIR (Feb. 12, 1962): 1500 kc; 1 kw-D. P. O. Box 542. Phone Parkway 6-7691. Emerald Broadcasting Corp. (original owner).

Rep Sandeberg-Gates, Weed.
Specialty programs: Scandinavian, 3 hrs., wkly. R. B. Thompson, pres & gen mgr; Ken Bushey, coml mgr; Ed Leahy, news dir; Andrew Walker, chief engr.

***KRVM (FM)** (Dec. 8, 1947): 91.9 mc; 0.324 kw. Antenna height—minus 28 feet. 200 N. Monroe St. Phone Diamond 2-1151. School District No. 4 (original owner).

Specialty programs weekly: French, 1½ hrs.; Spanish, ½ hr.

Roger J. Hougium, mgr & chief engr; Miss Kenar Charkoudian, dir of school programs.

KUGN (July 1946): 590 kc; 5 kw-D, 1 kw-N, DA-N. P. O. Box 112. Phone Diamond 4-6216. KUGN Inc. (original owner). See Fisher Stations in "Group Ownership."

Network NBC. Rep Meeker (National); Art Moore (Regional).

C. O. Fisher, pres & gen mgr; John Tasnady, coml mgr; Bob Hougium, prog dir; Wendy Ray, news dir; George Hathaway, chief engr.

KUGN-FM (1948): 99.1 mc; 0.39 kw. Antenna height—60 feet. (CP antenna height—850 feet). Address, licensee & staff same as KUGN (above).

***KWAX-FM** (March 1951): 91.1 mc; 0.01 kw. Dept. of Speech, Univ. of Oregon. Phone Diamond 2-1411, ext 446. State of Oregon for the State Board of Higher Education (original owner).

Network NAEB.
Dale W. Wile, gen mgr; Don Snell, prog dir; Duane Muller, news dir; Steve Williams, chief engr.

KWFS (May 6, 1962): 1540 kc; 1 kw-D. P. O. Box 1122. Phone Diamond 5-3211. Willamette Family Stations Inc. (original owner).

Marvin R. Steffins Jr., pres; Robert W. Ball Jr., stn mgr; Mike Kramer, prog dir; Walt Jamison, chief engr.

***KWFS-FM** (April 22, 1962): 96.1 mc; 70 kw. Antenna height—240 feet. Duplicates KWFS (above).

FOREST GROVE, Washington County

KWAY (Nov. 16, 1950): 1570 kc; 1 kw-D. P. O. Box 346. Phone Elgin 7-6644. Triple G. Broadcasting Co. (acquired station Nov. 8, 1959). See Crawford Stations in Group Ownership.

Rep Pearson.
Rick Blakely, mgr & chief engr; Pixie Blakely, office mgr & prog dir; Hugo Petri, news dir.

GOLD BEACH, Curry County

KRLY: 1220 kc (CP for 1 kw-D). Gold Beach Broadcasting Co.

GRANTS PASS, Josephine County

KAGI (Dec. 16, 1939): 930 kc; 5 kw-D, 1 kw-N, DA-N. P. O. Box 148. Phone Greenwood 6-4477. KAGI Inc. (acquired station September 1961) See "Newspaper Ownership" and Southern Oregon Stations in "Group Ownership."

Network MBS. Rep Adam Young; Art Moore (Northwest).

J. Edwin Arnold, mgr; Nester Williams, chief engr.

KGPO (FM) (April 1948): 96.9 mc; 1.3 kw. Antenna height—minus 485 feet. (CP 99.9 mc; 4.5 kw. Antenna height—530 feet.) Southern Oregon Broadcasting Co. Partially duplicates KAGI (above).

KAJO (Aug. 15, 1957): 1270 kc; 5 kw-D. P. O. Box 230. Phone Greenwood 6-6608. Grants Pass Broadcasting Co. (original owner).

Rep Venard, Torbet & McConnell.
James O. Wilson Jr., gen mgr; Jim T. Jackson, coml mgr; Elzie Parker, news editor; Charles B. Field, chief engr.

GRESHAM, Multnomah County

KGRO (Sept. 28, 1956): 1230 kc; 1 kw-D, 250 w-N. 1230 Melody Lane. Box 32. Phone Mohawk 5-4143. Gresham Broadcasting Co. (acquired station April 11, 1959).

Network Keystone.
Daniel M. McPeak, pres & chief engr; George De Witz, coml & prom mgr.

HERMISTON, Umatilla County

KOHU (Feb. 6, 1956): 1570 kc; 1 kw-D. P. O. Box 1. Phone Jordan 7-6500. Sarah Knierim, Indv. & Exec. of Est. of Carl F. Knierim, deceased (original owner).

Network MBS.
Sarah Knierim, owner; Doris Hiatt, prom mgr; Robert Arnott, news dir; Paul Schumacher, asst chief engr; Melvin Hirning, coml mgr; Eleanor Davis, prog dir.

HILLSBORO, Washington County

***KUIK** (1954): 1360 kc; 1 kw-D. 155-A S. Second St. Phone Midway 8-1360 or Midway 8-4551. John P. Gillis (acquired station Oct. 31, 1958).

Network Keystone. Rep Art Moore.
John P. Gillis, owner & gen mgr; Pete J. Gillis, sls mgr; Donald Stellges, prog dir; Paul Alexander, farm dir; Lance Mushaw, prom mgr & news dir; Albert Bishop, chief engr; Hazel M. Gillis, traf mgr & women's prog dir.

HAMILTON-LANDIS & ASSOCIATES, Inc.

NATIONWIDE MEDIA BROKERS
WASHINGTON, D. C., CHICAGO, DALLAS,
SAN FRANCISCO

SELL **MORE**

RADIO & TELEVISION STATIONS
IN THE WEST—NEAREST OFFICE IS—
111 SUTTER ST., SAN FRANCISCO 4
EXBROOK 2-5671

HOOD RIVER, Hood River County

KIHR (Oct. 17, 1950): 1340 kc; 250 w. P. O. Box 207. Phone Evergreen 6-1511. Oregon-Washington Broadcasters Inc. (original owner). Reps Webb; Art Moore.
C. J. McCredie, pres, gen mgr & chief engr; Veda White, asst mgr & prom mgr.

KLAMATH FALLS, Klamath County

KAGO (1923): 1150 kc; 5 kw-D, 1 kw-N, DA-N. P. O. Box 1130. Phone Tuxedo 2-2551. Gibson Radio Inc. (acquired station 1959). See Krisik-Wolf-Sturdevant-Dustin Stations in "Group Ownership."

Network ABC. Reps Hollingbery; Art Moore (Northwest).

Riley R. Gibson, pres; John L. Ferm, vp & gen mgr; Robert Bartlett, stn mgr & prog dir; Doug Walker, sls mgr; Wayne Loerke, chief engr.

KFLW (1946): 1450 kc; 500 w-D, 250 w-N. 327 Main St. Phone Tuxedo 2-4656. David F. Snow (acquired station Oct. 15, 1960).

Network CBS. Reps Sandeberg; Weed; Feltis, Dove, Cannon (Portland & Seattle).

David Snow, gen mgr & chief engr; Wayne Scott, coml mgr; Gary McCullum, prog dir; Chuck Hooker, news dir.

KLAD (September 1955): 960 kc; 5 kw-D. P. O. Box 979. Phone Tuxedo 4-7794. Ogden Knapp (acquired station April 3, 1961).

Reps Venard, Torbet & McConnell (West); Hugh Felits (Northwest); Jacobson.

Ogden Knapp, pres & gen mgr; Fritz Egger, prog dir; Larry Jones, prom mgr & news dir; Bill Grimes, chief engr.

LA GRANDE, Union County

KLBM (1938): 1450 kc; 1 kw-D, 250 w-N. P. O. Box 907. Phone Woodland 3-4121. Inland Radio Inc. (acquired station September 1943).

Reps Sandeberg-Gates; Art Moore.
Gordon L. Capps, pres; Ken Lillard, gen mgr & prog dir; Robert Emple, coml mgr & sports dir; Robert Maszk, news dir; Warren Curry, chief engr.

LAKEVIEW, Lake County

KQIK (Dec. 5, 1956): 1230 kc; 250 w, SH. 411 N. First St. Phone Whitehall 7-2164. Pacific Northwest Radio Inc. (original owner).

Network Keystone. Reps Continental; Feltis, Dove, Cannon.

Arbee E. Freeman, pres; Wayne W. Whitehead, gen mgr & chief engr.

LEBANON, Linn County

KGAL (1950): 920 kc; 1 kw, DA-1. P. O. Box 578 (Lebanon); 5th & Ellsworth (Albany, Ore.). Phone Alpine 8-2134 (Lebanon); Wabash 8-9255 (Albany). Radio Wonderland Willametteland, Inc. (acquired station 1961). See Stadler Stations in "Group Ownership."

Network Oregon Beaver Network. Rep Pearson.
Alex Dreier, pres; Glen Stadler, gen mgr; Don Wellman, mgr; Tom Boyd, coml mgr; John Kline, prom dir; Keith Samples, news dir; Bob Weed, chief engr.

McMINNVILLE, Yamhill County

KMCM (June 18, 1949): 1260 kc; 1 kw, DA-N, SH. P. O. Box 207. Phone 472-2151. Yamhill Radio Co. (acquired station Oct. 1, 1959).

Network Keystone. Rep H. S. Jacobsen.
Jerry Carr, pres; Larry Lanz, gen mgr, prog dir & chief engr; William S. Powell, coml mgr; Gary Hamilton, news dir.

MEDFORD, Jackson County

KBOY (May 31, 1954): 730 kc; 1 kw-D. P. O. Box 1109. Phone 773-5355. KBOY Broadcasters

(acquired station April 1, 1961).

Reps Masla; Venard, Torbet & McConnell (Calif); Feltis, Dove, Cannon (Seattle); H. S. Jacobson (Portland).

Kenneth R. Card, owner; Winston K. Marks, gen mgr; Robert Cook, coml mgr; Richard A. Schuchard, prog dir; Victor Califf, chief engr.

KBOY-FM (March 1959): 95.3 mc; 0.80 kw. Antenna height—minus 225 feet. Duplicates KBOY above 16% (approx.). Programs separately.

KDOV (Aug. 16, 1958): 1300 kc; 5 kw-D. P. O. Box 869. Phone Spring 3-5000. Medford Broadcasters Inc. (original owner).

Rep Tracy More.
W. H. Hansen, pres & gen mgr; John Klukert, coml mgr; John Linn, prog dir; Rosa David, prom mgr; Rod Paul, news dir; Ken David, chief engr.

KMED (1922): 1440 kc; 5 kw-D, 1 kw-N. P. O. Box 1306. Phone Spring 3-7373. TWX MF 6024. Radio Medford Inc. (acquired station July 1, 1950).

Network ABC; NBC. Reps Hollingbery; Day-Wellington; Charles L. Burrow.

Les DeArmond, pres; Ray Johnson, exec vp & gen mgr; Ted Thompson, coml mgr; Don Hanlin, prog dir; Richard A. Moody, news dir; Ellis Feinstein, chief engr.

KMED-TV: Tv companion of KMED.

KSHA (April 7, 1962): 860 kc 1 kw-D. 27 W. Main. Phone Spring 2-8600. Medford Broadcasters (Joint Venture) (original owner).

Network Pacific Adult Radio. Reps Grant Webb; Cliff Engle (Portland-Seattle); Feltis, Dove, Cannon (Portland).

Robert Wells, gen mgr; Robert Cook, asst mgr in charge of sales; Barton Cronin, prog dir; Edythe Moore, traffic mgr.

KYJC (October 1947): 1230 kc; 1 kw-D, 250 w-N. Barnett Road. Phone Spring 2-6644. Medford Printing Co. (original owner). See "Newspaper Ownership."

Network CBS. Reps Pearson; Moore.
Robert W. Ruhl, pres; Thomas MacLeod, gen mgr; Art Chipman, sls mgr.

NEWPORT, Lincoln County

KNPT (June 24, 1948): 1310 kc; 5 kw-D, 1 kw-N, DA-N. P. O. Box 1428. Phone Amherst 5-2266. Yaquina Radio Inc. (original owner).

Reps Meeker; Art Moore (Northwest).
Tom Becker, pres & coml mgr; Buss Jolley, gen mgr & prog dir; Whitey Coker, prom mgr; Ron Phillips, news dir; Del Kruger, chief engr.

NORTH BEND, Coos County

KBBR (December 1950): 1340 kc; 1 kw-D, 250 w-N. Box 508. Phone 756-5108. Big Bay Radio Inc. (acquired station-Dec. 16, 1959).

Reps Fifth Ave. Repts; Feltis, Dove, Cannon (Seattle & Portland); Sandeberg (L.A. & S.F.).

Bill Karl, pres & co-mgr; Rod Walter, co-owner & prog dir; Ralph Dailey, prom mgr; Lowell Lux, news dir; Art Schuldt, chief engr.

OCEANLAKE, Lincoln County

KBCH (May 1955): 1380 kc; 1 kw-D. P. O. Box 358. Phone Wyman 4-2181. Yaquina Radio Inc. (acquired station Nov. 16, 1959).

Reps Meeker; Art Moore (Oregon); Continental Radio Sales.

Thomas R. Becker, pres; Henry G. Florip, gen mgr; Joyce Wickman, prog dir; Stuart Pool, prom mgr & sports edit; Echo Smith, news dir; Douglas Altman, chief engr.

ONTARIO, Malheur County

KSRV (Nov. 23, 1946): 1380 kc; 5 kw-D, 1 kw-N, DA-N. P. O. Box 540. Phone Tucker 9-8651. Inland Radio Inc. (original owner).

Reps Sandeberg; Art Moore (Northwest).

Gordon L. Capps, pres & gen mgr; John R. Humphreys, coml mgr; Walt C. Ross, prog dir; Charles E. Harland, prom mgr; Clayton Stewart, news dir; Stan McNutt, chief engr.

OREGON CITY, Clackamas County

KGON (July 4, 1947): 1520 kc; 10 kw, DA-1. (CP 50 kw, DA-1). P. O. Box 5865, Portland, zone 22. Phone Olive 6-1441. Clackamas Broadcasters Inc. (original owner).

Network MBS. Reps Broadcast Times Sales; Wm. J. Wagner (Seattle).

R. J. Hartke, pres; Irwin S. Adams, gen & coml mgr; Sonora B. Hoffman, prog dir; Frank Faro, news dir; Sidney Roach, chief engr.

ORETECH, Klamath County

***KTEC** (FM) (1951): 88.1 mc; 0.01 kw. The State Board of Higher Education.

PENDLETON, Umatilla County

KKID (1941): 1240 kc; 1 kw-D, 250 w-N. P. O. Box 178. Phone 276-1311. Roderick Sound Inc. (acquired station July 15, 1961).

Reps H. S. Jacobson (Portland), Feltis (Seattle), Venard, Torbet & McConnell (San Francisco), Gates (Los Angeles).

Robert W. Roderick, pres, gen mgr & chief engr; Donna Roderick, prog dir.

KUBE (June 26, 1956): 1050 kc; 1 kw-D. 236 S.E. 1st St. Phone Crestview 6-1961. Umatilla Broadcasting Enterprises Inc. (original owner).

John M. Carroll, pres; T. Vern Green, coml mgr; Paul A. Schumacher, gen mgr & chief engr.

KUMA (Aug. 25, 1955): 1290 kc; 5 kw, DA-N. P. O. Box 278. Phone 276-1511. Pendleton Broadcasting Co. (original owner). See Fisher Stations in "Group Ownership."

Network ABC. Reps Hollingbery; Art Moore.
Carl O. Fisher, pres; Ted A. Smith, vp & gen mgr; Jack D. Comfort, prog dir; James C. Bradley, chief engr.

PORTLAND, Multnomah County

KBEV (not on air, target date not announced): 1010 kc; 1 kw-D, DA. R. E. Allen, receiver.

***KBPS** (March 23, 1923): 1450 kc; 250 w-SH. 546 N.E. 12th Ave., zone 14. Phone Belmont 4-5469. Benson Polytechnic School (acquired station 1929). Dr. Patricia Green Swenson, gen mgr; Harold Potter, chief engr.

KEX (1926): 1190 kc; 50 kw, DA-1. 2130 S.W. 5th Ave., zone 1. Phone Capital 2-1881. TWX PD 133. Golden West Broadcasting Inc. See Gene Autry Stations in "Group Ownership."
Rep AM Radio Sales Co.

KGMG-FM (June 15, 1960): 95.5 mc; 68 kw. Antenna height—920 feet. Stereocast by multiplex. 4636 S.W. Council Crest Dr. Phone Capital 2-3536. KGMG Inc. (original owner). See International Good Music Stations in "Group Ownership."

Rogan Jones, pres; James L. Hamstreet, gen mgr; Marc Bowman, stn mgr.

KGW (1922): 620 kc; 5 kw, DA-1. 1139 S.W. 13th Ave., zone 9. Phone Capital 3-6364. TWX PD 48. King Broadcasting Co. (acquired station Nov. 1, 1953). See King Broadcasting Stations in "Group Ownership."

Network NBC. Rep Blair.

Mrs. A. Scott Bullitt, pres & gen mgr; Henry B. Owen, exec vp & vp, business div; Stimson Bullitt, vp & sec; Otto Brandt, vp, broadcast div; Jay W. Wright, dir of engineering planning; Jackson Fleming, stn mgr; Hal Starr, prog dir; Walter Hawthorne, merchandising mgr; Ed Busse, prom mgr; James B. Miller, news dir; Gloria Chandler, dir of public service; Clare Hanawalt, chief engr.

KGW-TV: Tv companion of KGW.

KISN (See Vancouver, Wash., listing).

KLIQ (Aug. 15, 1957): 1290 kc; 5 kw-D. Broadcast Square, Oaks Park, zone 2. Phone Belmont 4-8448. Malloy-Breyer Inc. (acquired station Feb. 18, 1959).

Rep Hall; Smith.

Donald A. Breyer, pres; Jack Grant, gen mgr; Robert A. McNulty, prog dir; Howard McNulty, merch dir; Ed Hart, news dir; Loyal Conley, chief engr.

KOAP-FM (1958): 92.3 mc; 56 kw. Antenna height—955 feet. State of Oregon acting by and through the State Board of Higher Education.

KOIN (1925): 970 kc; 5 kw, DA-N. 140 S.W. Columbia St., zone 1. Phone Capitol 8-3333. TWX L-7259. Mount Hood Radio & Tv Broadcasting Corp. (acquired station 1952). See Newhouse Newspaper Stations in "Group Ownership" and "Newspaper Ownership."

Network CBS, CBS Pacific Radio Network. Reps CBS Radio Spot Sales, Art Moore (Seattle).

C. Howard Lane, pres; Harry H. Buckendahl, vp & gen mgr; Robert R. Whitely, natl adv mgr & prom dir; Willard (Bill) Mears, prog dir; L. S. Bookwalter, dir of engineering; Lester Halpin, news dir; Johnny Carpenter, sports dir.

KOIN-FM (1948): 101.1 mc; 48 kw. Antenna height—1390 feet. Duplicates KOIN (above).


KOIN-TV: Tv companion of KOIN-AM-FM.

KPAM (1949): 1410 kc; 5 kw-D. P. O. Box 1230, zone 7. Phone Capital 6-7676 Chem-Air Inc. (acquired station April 1, 1960). See Boeing Stations in "Group Ownership."

Rep Weed.

William E. Boeing Jr., pres; Del Leeson, gen & coml mgr; Don Vincent, prog dir; Maryetta Devereaux, prom mgr; Robert McClanathan, chief engr.

KPFM (FM) (Sept. 1, 1946): 97.1 mc; 33 kw. Antenna height—929 feet. Same licensee, address and staff as KPAM (above).



KPDQ (July 30, 1947): 800 kc; 1 kw-D. 4903 N.E. Sandy Blvd., zone 13. Phone Atlantic 2-3232. KPDQ Inc.

John W. Davis, pres; David M. Jack, station mgr; Don Wilkinson, chief engr.

KPDQ-FM (1961): 93.7 mc; 57 kw. Antenna height—940 feet. Duplicates KPDQ (above).

KPOJ (Nov. 12, 1923): 1330 kc; 5 kw, DA-1. 1019 SW 10th Ave. P. O. Box 31, zone 5. Phone Capital 7-3484. KPOJ Inc. (acquired station 1944).

Reps Petry; Day-Wellington (Seattle).

R. M. Brown, pres & gen mgr; Jack Moys, coml mgr; Vern Mueller, prog dir; Gary Capps, prom mgr; Bill Brubaker, news dir; Herbert A. Davidson, chief engr.

KPOJ-FM (1948): 98.7 mc; 4.1 kw. Antenna height—1100 feet. Duplicates KPOJ (above).

KQFM (FM) (May 1954): 100.3 mc; 17 kw. Antenna height—960 feet. P. O. Box 710, zone 7. Phone Capital 8-0383. Point-O-Salescast Inc.

*KRRC (FM) (May 1958): 89.3 mc; 10 w. Reed Institute, zone 2. Phone Prospect 1-2180. The Reed Institute (original owner).

Barret Hansen, gen mgr; Bruce Taylor, prog dir; Glenn Morris, news dir; John Landstreet, chief engr.

KWJJ (1925): 1080 kc; 10 kw, DA-2. 931 S.W. King Ave., zone 5. Phone Capital 8-4393. Rodney

F. Johnson (acquired station Feb. 17, 1952).

Network ABC. Reps Masla; Ben Harkins (Seattle); Venard, Torbet & McConnell.

Specialty programs: Italian, 1 hr. wkly.

Rodney F. Johnson, pres & gen mgr; Ben T. Crosby, coml mgr; Jerry Speerstra, prog dir; Don Kneass, news dir; Les Windes, chief engr.

KXL (1926): 750 kc; 50 kw, DA-1, L-WSB Atlanta. P. O. Box 5886, zone 22. Phone Olive 4-3193. TWX 174. Seattle, Portland & Spokane Radio (acquired station June 7, 1958). See Seattle, Portland & Spokane Radio Group Stations in "Group Ownership."

Rep McGavren.

Lester M. Smith, gen mgr; Richard Levy, coml mgr; Mel Bailey, prog dir; John Salsbury, news dir; Bryce Howard, chief engr.

PRINEVILLE, Crook County

KRCO (Feb. 1, 1950): 690 kc; 1 kw-D. P. O. Box 188. Phone Hillcrest 7-6239. Radio Central Oregon Inc. (original owner).

Reps Pearson; Feltis, Dove, Cannon (Seattle); Jacobson (Portland).

Collin R. Matheny, pres, gen mgr & chief engr; Richard W. Burger, coml mgr; Rita A. Matheny, prog dir.

REDMOND, Deschutes County

KPRB (October 1952): 1240 kc; 250 w, S.H. P. O. Box 787. Phone Lincoln 8-3100. Radio Station KPRB.

Rep Webb; Wagner.

REEDSPORT, Douglas County

KRAF (June 2, 1961): 1470 kc; 5 kw-D. P. O. Box 471. Phone Crestview 1-2674. Walter J. Kraus (original owner).

Network Keystone.

Walter Kraus, pres; Gless Connoy, gen mgr, coml mgr & chief engr; Katie Connoy, prog dir & prom mgr.

ROSEBURG, Douglas County

KQEN (Sept. 19, 1950): 1240 kc; 250 w. P. O. Box 847. Phone Orchard 3-4464. Pacific Western Broadcasters.

KRRR (June 1935): 1490 kc; 250 w. (CP 1 kw-D, 250 w-N). P. O. Box 910. Phone Orchard 3-5551. Douglas County Tricasters Inc. (acquired station March 1, 1961). See "Newspaper Ownership."

Network CBS. Reps Meeker; Art Moore (Northwest).

Robert F. Johnson, pres, mgr; Joe Maierhauser, vp; James H. Johnson, sec-treas & coml mgr.

KYES (Nov. 1955): 950 kc; 1 kw-D. P. O. Box 1138. Phone Orchard 3-6678. Douglas Broadcasters Inc. (original owner).

Rep Pearson; Hugh Feltis (regional).

E. LeRoy Hiatt, pres; Elliott Motschenbacher, gen mgr.

ST. HELENS, Columbia County

KOHI (March 2, 1960): 1600 kc; 1 kw-D. P. O. Box 187. Phone 1600. Columbia County Broadcasters Inc. (original owner).

Network Keystone. Reps Pearson; Art Moore. Mrs. L. Berenice Brownlow, pres; William Anderson, vp & gen mgr.

L. Berenice Brownlow, pres; Bill Anderson, vp & gen mgr.

SALEM, Marion County

KAPT (Dec. 12, 1961): 1220 kc; 1 kw-D. 212 High St., N.E. Phone 364-3353. Salem Broadcasters, a joint venture.

Network MBS; Keystone; Pacific Adult Radio. Reps Webb; Cliff Engel (Portland & Seattle); Feltis, Dove, Cannon (Portland).

Col. Carl W. Nelson, gen mgr; Ron Terry, coml

mgr; Richard Gilbert, prog dir; Calvert Applegate, chief engr & farm dir.

KBZY (May 1957): 1490 kc; 1 kw-D, 250 w-N. P. O. Box 308. Phone Empire 4-6748. Salem Broadcasting Co. (acquired station May 1957). See Fisher Stations in "Group Ownership."

Network NBC. Reps Meeker (national); Art Moore (regional).

C. O. Fisher, pres; A. D. Bauer, gen mgr; Bob McCarl, prom mgr; John Vaughn, news dir; Gene Harrison, chief engr.

KGAY (1951): 1430 kc; 5 kw-D. Box 768. Phone Empire 3-7121. Radio Wonderland Willamette Inc. (acquired station July 1, 1961). See Stadler Stations in "Group Ownership."

Rep Pearson.

Alex Dreier, pres; Glen Stadler, gen mgr; Robert Bruce, stn mgr; Ron Terry, coml mgr; Charles Haddix, reg sls mgr; Jerry Lambert, prog dir; Dick Doughty, news dir; Dan Dillon, chief engr.

KSLM (1934): 1390 kc; 5 kw-D, 1 kw-N. P. O. Box 631. Phone Empire 4-8433. Oregon Radio Inc. (acquired station March 1, 1944).

Network ABC. Reps Masla (Chicago & N.Y.); Venard, Torbet & McConnell (Calif); Feltis, Dove, Cannon (Seattle); H. S. Jacobson (Portland).

Lou C. McCormick, pres; Alex deSchweinitz, vp & gen mgr; Bob McCarl, prog dir; John Kline, news dir; Clyde Carlton, chief engr.

SPRINGFIELD and EUGENE, Lane County

KEED (Sept. 7, 1954): 1050 kc; 1 kw-D. P. O. Box K, Eugene or Springfield. Phone Parkway 6-6591. KEED Inc. (acquired station May 1955). See Stadler Stations in "Group Ownership."

Rep Pearson.

Glen M. Stadler, pres & chief owner; Helen Stadler, vp; Rodney V. Loudon, mgr; J. Robert Litten, prog dir; Charles A. Searl, coml mgr; James H. O'Neill, news dir; Robert Barnes, chief engr.

KEED-FM (December 1958): 93.1 mc; 1.35 kw. Antenna height—90 feet. Same licensee & staff as KEED (above).

THE DALLES, Wasco County

KACI (June 1955): 1300 kc; 1 kw-D. P. O. Box 516. Phone Cypress 6-9661. Radio Mid-Columbia Inc. (original owner).

Rep Moore; Hopewell.

Mervin V. Ling, pres & gen mgr; Richard N. Robinson, stn mgr; Edwin C. Miller, tech dir; Clifford Zauner, chief engr.

KODL (Oct. 12, 1940): 1440 kc; 1 kw, DA-N. KODL Bldg. Phone Cypress 6-2300. Western Radio Corp. (original owner).

Network Keystone. Reps H. S. Jacobson (Portland); Hugh Feltis (Seattle & California).

V. B. Kenworthy, pres & gen mgr; Paul Walden, stn mgr & chief engr; Gerald Webb, coml mgr & news dir; Steve Montgomery, prog dir.

TILLAMOOK, Tillamook County

KTIL (August 1947): 1590 kc; 1 kw, DA-N. P. O. Box 1590. Phone Victor 2-4422. Tillamook Broadcasting Co. (original owner).

Rep Ayers; Venard, Torbet & McConnell; Moore.

Fred Guyton, pres & gen mgr; Larry Brunen, coml mgr & chief engr; Al Charf, prog dir; Neil Tucker, sports dir.

TOLEDO, Lincoln County

KT00 (Sept. 26, 1960): 1230 kc; 250 w. P. O. Box 568. Phone 336-2662. Edward C. McElroy Jr. (acquired station June 1960).

Rep Jacobson.

E. C. McElroy Jr., owner, gen mgr & coml mgr; Jo McElroy, prog dir; Kent Freeman Jr., news dir; George W. Morrison, chief engr.

PENNSYLVANIA

*Non-commercial

ALLEGHENY MOUNTAIN NETWORK Now Interconnected!

Don't pass up Central Pennsylvania where over a million people live at least 75 miles from a major market. Allegheny Mountain Network covers 25 counties where city stations can't reach!
They tried it . . . and came back for more:

J. Walter Thompson
N. W. Ayer & Son
William Esty
Fuller & Smith & Ross
Gray & Rogers
Kenyon & Eckhardt
Vic Maitland & Associates
McCann-Marschalk

Contact John Eschbach
Allegheny Headquarters
Tyrone, Penna.
Phone 814-684-3200

BUY *Allegheny* NETWORK

ALLENTOWN, Lehigh County

WAEB (1949): 790 kc; 500 w-D, 1 kw-N, DA-2. Seventh & Hamilton Sts. Phone 434-9364. WAEB Broadcasters Inc. (acquired station Aug. 10, 1957). See Good Neighbor Stations in "Group Ownership."

Rep Radio-Tv Reps.

William F. Rust Jr., pres; S. Robert Ackley, gen mgr; Kerm Gregory, prog dir; Jay Sands, news dir; William R. Gottshall, chief engr.

WAEB-FM (June 30, 1961): 104.1 mc; 8.9 kw. Antenna height—175 feet. Duplicates WAEB (above).

WFMZ (FM) (July 1947): 100.7 mc; 4.8 kw. Antenna height—835 feet. East Rock Rd. Phone 797-4530. Franklin Broadcasting Co. (acquired station Nov. 1, 1961).

Rep Good Music Broadcasters.

Lawrence M. C. Smith, pres; Paul Blanshard Jr., gen mgr; Dan Houck, chief engr.

WHOL (Sept. 12, 1948): 1600 kc; 500 w-D, DA. Colaroda & Poplar Sts. Phone Hemlock 4-4801. Allentown Broadcasting Corp. (original owner).

Rep Raymer.

Specialty programs: Spanish, ¾ hrs. wkly.

Charles Helwig, pres; Victor C. Diehm, vp; Willard B. (Bill) Camperson, gen mgr; David M. Van Sant, prog dir; Gerald B. West, chief engr; Roy B. Goshorn, news dir.

WKAP (September 1948): 1320 kc; 5 kw-D, 1 kw-N, DA-2. P. O. Box 689. Phone 433-3166. WKAP Inc. (acquired station September 1947). See Rahall Stations in "Group Ownership."

Rep H-R Reps. (N.Y.).

Specialty programs: Spanish, 1 hr. wkly.

N. Joe Rahall, pres; Ogden R. Davies, gen mgr; Alan D. Raber, prog dir; C. Frank Cordaro, chief engr.

WSAN (May 24, 1923): 1470 kc; 5 kw, DA-N. P. O. Box 568, 39-41 N. 10th St. Phone 434-9511. Lehigh Valley Broadcasting Co. (acquired station June 6, 1950).

Network NBC. Rep Bolling.

Reuel H. Musselman, gen mgr; Austin R. Dreisbach, coml mgr; Edison S. Leonard, prog dir; Charles Zaimes, news dir;

ALTOONA, Blair County

WFBG (Oct. 30, 1924): 1290 kc; 5 kw-D, 1 kw-N, DA-2. Commerce Park. Phone Windsor 4-2031. TWX 814-391-0171. Triangle Publications Inc. (acquired station Feb. 20, 1956). See Triangle Stations in "Group Ownership." Also see "Newspaper Ownership."

Rep McGavren.

Roger W. Clipp, vp; John Stilli Jr., gen mgr; John Brubaker, sls mgr; James Van de Velde, prog dir; Lantz Hoffman, news opns dir; Richard L. Kline, chief engr.

WFBG-FM (1960): 98.1 mc; 30 kw. Antenna height—1020 feet. Same licensee and address as WFBG (above).

WFBG-TV: Tv companion of WFBG-AM-FM.

WRTA (June 12, 1946): 1240 kc; 1 kw-D, 250 w-N. P. O. Box 552. Phone Windsor 3-6112. Altoona Trans-Audio Corp. (acquired station April 1956).

Network ABC. Rep Clark; Philadelphia Spot Sales.

Martin F. Malarkey Jr., pres; Louis H. Murray, exec vp; David R. Wolf, stn & coml mgr; Tony Curtis, prog dir; George Blatchford, news dir; Albert Merritts, chief engr.

WVAM (July 1948): 1430 kc; 1 kw, DA-N. 2727 Albert Dr. Phone Windsor 4-8127. General Broadcasting Corp. (original owner).

Network CBS. Rep Weed.

Specialty programs: Italian; Polish.

E. S. Leopold, pres; Will Ketner, prog dir & gen mgr; Will Union, coml mgr; Adam Gallan, prom mgr; Mary Grace Kirsch, news dir; John Schiele, chief engr.

WVAM-FM (July 1948): 100.1 mc; 360 w. Antenna height—minus 345 feet. Duplicates WVAM (above).

AMBRIDGE, Beaver County

WMBA (March 1, 1958): 1460 kc; 500 w-D, DA. P. O. Box 509. Phone Congress 6-1110. Miners Broadcasting Service Inc. (original owner). See Miners Broadcasting Stations in "Group Ownership."

John W. Angst, gen mgr; Roy E. Angst, stn mgr.

APOLLO, Armstrong County

WAVL (Dec. 13, 1947): 910 kc; 1 kw-D. P. O. Box 277. Phone Grover 2-3921. Tri-Borough Broadcasting Co. (original owner).

Network Keystone.

C. F. Clifton, pres; A. J. West, gen mgr & coml mgr; Helen Tobie, prog dir; Carman Tubby, news dir; Harry Lofgren, chief engr.

BARNESBORO, Cambria County

WNCC (Oct. 15, 1950): 950 kc, 500 w-D. 803 Maple Ave. Phone Williams 8-9200. WNCC Inc. (acquired station Jan. 28, 1960).

Network Keystone.

Specialty programs: French, 1 hr.; Italian, 1 hr.; Polish, 3 hrs., wkly.
J. Howard Bair, pres & chief engr; William R. Raihall, gen mgr; Joanne E. Tibbott, prog dir; Robert J. Bacha, news dir.

CALL COLLINS



Howard Hepler
Eastern Region Sales
Time & Life Building
1271 Avenue of the Americas
New York 20, New York
Phone: Judson 6-5678

BEAVER FALLS, Beaver County

WBVP (May 25, 1948): 1230 kc; 1 kw-D, 250 w-N. P. O. Box 719. Phone Tilden 6-4100. WBVP Inc. (original owner).

Specialty programs: Italian, ½ hr. wkly.

Frank R. Smith, pres; Thomas B. Price, gen mgr, stn & sls mgr, vp; Charles H. Wilson, prog dir; E. A. Sekeres, prom mgr; Ernie Kline, news dir; Andy Sivak, chief engr.

WBVP-FM (August 1960): 106.7 mc; 16.5 kw. Antenna height—250 feet. Same address and owners as WBVP (above). Duplicates WBVP except for 8-11 p.m.

BEDFORD, Bedford County

WBFD (July 2, 1955): 1310 kc; 5 kw-D. P. O. Box 572. Phone 623-5131. Inquirer Printing Co. (original owner). See "Newspaper Ownership."

John A. Biddle, pres; Hugo K. Frear, gen mgr; Robert S. Harrison, stn mgr & coml mgr; Sherwood B. Hawley, prog dir; Glenn B. Ritchey, prom mgr; Paul D. Imgrund, news dir; William H. Smith, chief engr.

BELLEFONTE, Centre County

WBLF (Aug. 1, 1958): 1330 kc; 500 w-D. 107 N. Allegheny St. Phone Elgin 5-4751. Bellefonte Broadcasting Co. (original owner). See Cary H. Simpson Stations in "Group Ownership."

Network MBS. Rep Allegheny Mountain.

Cary H. Simpson, pres; John W. Eschbach, stn mgr; William E. Moses, sls mgr; Earl Pennington, prog dir; Ruth Thomas, women's dir; Arnold Kuhn, farm dir; Daniel Clemson Jr., news dir; Robert A. Cook, chief engr.

WBLF—Bellefonte-State College

WBLF effectively bridges the gap between the old-time "residents" of Centre County and their newly arrived neighbors—35,000 or more—including Penn State faculty, students, and research engineers. Take a tip from Aitken-Kynett, D. P. Brother, J. Walter Thompson, McCann-Marschalk, and others.

Contact Jim Kerschner, 814-355-4751

AN Allegheny STATION

BERWICK, Columbia County

WBRX (Aug. 1, 1957): 1280 kc; 500 w-D. Box 628. Phone 752-4546. Columbia County Broadcasters Inc. (original owner).

Network Keystone.

John S. Booth, pres; Harvey D. Murphy, gen mgr.

BETHLEHEM, Northampton County

WGPA (Feb. 14, 1946): 1100 kc; 250 w-D. 428 Brodhead Ave. Phone 866-8074. The Bethlehems' Globe Publishing Co. (original owner). See "Newspaper Ownership."

Network CBS.

Rolland L. Adams, pres; Charles R. Thon, stn & coml mgr; Bob Wolken, prog dir; Jack Meyers, news dir; Edwin Ryback, chief engr.

WGPA-FM (Feb. 14, 1946): 95.1 mc; 10 kw. Antenna height—630 feet. Duplicates WGPA (above).

BLOOMSBURG, Columbia County

WCNR (Sept. 26, 1947): 930 kc; 1 kw-D. 38 W Main St. Phone Sterling 4-1200. Columbia-Montour Broadcasting Corp. (original owner). See "Newspaper Ownership."

Ed Darlington, gen & coml mgr & women's dir; James Lehman, news & prog dir; Robert Futon, chief engr.

WHLM (1946): 550 kc; 1 kw, DA-2. The Square Bldg. Phone 784-5500. Bloom Radio (original owner).

Network MBS. Rep Raymer.
Harry L. Magee, pres; Robert R. Williams, gen mgr; L. J. Pat Campbell, coml mgr; Dale Fulmer, prog dir; Clare Houser, news dir; Anthony F. Hogg, chief engr; Victor C. Diehm, management consultant.

WHLM-FM (September 1956): 106.5 mc; 8.8 kw. Antenna height—600 feet. Programs separately from WHLM (above).

BOYERTOWN, Berks County

WBVO-FM (Oct. 31, 1960): 107.5 mc; 20 kw. Antenna height—325 feet. P. O. Box 177. Phone Forest 9-1075 or Faculty 6-1520. Boyertown Broadcasting Co. Inc. (original owner).

Specialty programs: Pennsylvania Dutch, 6 hrs wkly.

David G. Hendricks, pres & gen mgr; Robert W. Neilson, stn mgr; Mrs. Charmaine Seitz, traf mgr; Cedric Reitnauer, chief engr.

BRADDOCK (Pittsburgh), Allegheny County

WLOA (June 1947): 1550 kc; 1 kw-D. 1233 Braddock Ave. Phone Electric 1-1100. Matta Broadcasting Co. (original owner).

Rep Good Music Broadcasters.
William G. Matta, pres & gen mgr; George Matta, coml mgr; E. R. Matta, prog dir; Fred Sand, chief engr.

WLOA-FM (June 1959): 96.9 mc; 68 kw. Antenna height—490 feet. Duplicates WLOA (above).

BRADFORD, McKean County

WESB (April 1947): 1490 kc; 1 kw-D, 250 w-N. 43 Main St. Phone 368-4141; Studio: 368-3238. Radio Station WESB (original owner).

Rep Burn-Smith.
T. R. Bromeley, mgng partner; Joseph M. Cleary, gen mgr & news dir; Charles W. Callahan, coml mgr; William Winn, prog dir & chief engr.

BUTLER, Butler County

WBUT (March 14, 1949): 1050 kc; 250 w-D. P. O. Box 1048. Phone 7-5778. WBUT Inc. (acquired station March 1959). See James S Beattie Stations in "Group Ownership."

Rep Smith.
James S. Beattie, pres; Richard E. Hanna exec vp & gen mgr; Gertrude Baker, opns mgr; Robert Scott, prog mgr; Nick Evers, coml mgr; Robert Ski, news dir; Norman Gour, chief engr.

WBUT-FM (March 14, 1949): 97.7 mc; 0.72 kw. Antenna height—290 feet. Programs separately from WBUT (above).

WISR (Sept. 26, 1941): 680 kc; 250 w-D. 357 N. Main St. Phone 7-4701. Butler Broadcasting Co. Inc. (original owner). See Joel Rosenblum Stations in "Group Ownership."

Joel W. Rosenblum, pres; Robert L. Kaufman, gen mgr; J. Victor O'Brien, coml mgr; Warren Ihlenfeld, prog dir; Gerald D. Coleman, prom mgr; Donald O. Oesterling, farm dir; Jim Martin, sports dir; Margo Pitts, women's dir; Ray H. Rosenblum, natl press rep; Paul F. Rex, chief engr.

CANONSBURG, Washington County

WARO (Nov. 28, 1957): 540 kc; 250 w, DA-D. 400 Washington Rd., Pittsburgh 28. P. O. Box 480. Phone Sherwood 5-5400. Radio Hill Inc. (acquired station Oct. 1, 1961).

Rep Hopewell.
Specialty programs: Polish, 2 hrs. wkly.
Tommy Sutton, pres; James W. Saxon, gen mgr; John Barton, asst chief engr.

CARBONDALE, Lackawanna County

WC DL (January 1950): 1440 kc; 5 kw-D. 127

Salem Rd. Phone 282-2770. Carbondale Broadcasting Co. Inc. (original owner).

Rep Donald Cooke.
William H. Ware, pres; Marjorie Zapotosky, gen mgr; Paul Oles, coml mgr; Joseph Martin, prog & news dir; Walter Rude, chief engr.

CARLISLE, Cumberland County

WHYL (1952): 960 kc; 5 kw, DA-D. P. O. Box 520. Phone Chapel 9-1717. Richard F. Lewis Jr. Inc. of Carlisle (acquired station 1952). See Richard Field Lewis Jr. Stations in "Group Ownership." Also see "Newspaper Ownership."

Reps Spot Times Sales; Zwalen.
Mrs. Marion P. Lewis, pres; Philip J. Potter, gen & coml mgr; William Mahoney, asst mgr; John P. Lewis, news dir; George Jennings III, chief engr.

WHYL-FM (1959): 102.3 mc; 0.714 kw. Antenna height—19 feet. Programs separately from WHYL (above).

CARNEGIE, Allegheny County

WZUM (not on air; target date unknown): 1590 kc, 1 kw-D, DA. Carnegie Broadcasting Co.

CHAMBERSBURG, Franklin County

WCBG (1956): 1590 kc; 5 kw-D. Radio Hill. Phone Colony 3-4131. Reese Broadcasting Corp. See Greenwalt-Norris-Youse Stations in "Group Ownership."

Norman E. Messner, pres & gen mgr; Robert D. Foreman, asst mgr; Robert Koch, coml mgr; Richard W. Bower, prog & news dir; Harvey Cunningham, chief engr.

WCHA (Aug. 11, 1946): 800 kc; 1 kw-D. Professional Arts Bldg. Phone Colony 4-7121. Chambersburg Broadcasting Co. (original owner). Rep Howard.

John S. Booth, pres; Earl P. Strine, gen mgr; Kenneth Peiffer, news dir; James McCurdy, chief engr.

WCHA-FM (April 15, 1948): 95.1 mc; 2.8 kw. Antenna height—240 feet. Stereocast by multiplex. Address, licensee and staff same as WCHA

CHARLEROI, Washington County

WESA (Nov. 11, 1947): 940 kc; 250 w-D. P. O. Box 584. Phone Hudson 3-6551. Monongahela Valley Broadcasting Corp. (original owner).

Network Keystone.
Specialty programs: Italian, 2 hrs.; Negro, 4 hrs.; Croation, all wkly.

Dr. A. S. Sickman, pres; Carl Stuart, gen mgr; Val Gearhart, coml mgr; Bill Richards, prog & news dir; Jack Simon, chief engr.

CHESTER, Delaware County

WEEZ (September 1959): 1590 kc; 1 kw, DA-N. 3500 Edgemont Ave. Phone Tremont 4-4321. WEEZ (original owner).

Specialty programs: Negro, 14 hrs. wkly.
Ogden Davies, pres; Martin Peltzman, gen mgr; Mark Targe, coml mgr; James Termine, prog dir; William Dawson, chief engr.

WVCH (April 4, 1948): 740 kc; 1 kw-D. Wolf Bldg., Market Square. Phone Tremont 2-8861. James M. Tisdale (original owner). Rep Grant Webb.

James M. Tisdale, owner & gen mgr; Robert A. Hibbert, stn mgr; John Talley, coml mgr; Earl Goodman, prog mgr; William Scott Barr, news dir; Don Baron, chief engr.

CLARION, Clarion County

WWCH (June 12, 1960): 1300 kc; 500 w-D. P. O. Box 171. Phone Capital 6-8600. Clarion County Broadcasting Corp. (original owner). See "Newspaper Ownership."

Network Keystone.
William Sheridan, pres; Walter G. Broadhurst, gen mgr; William Mushrust, coml mgr; Paul Randall, news dir; Charlotte Caldwell, women's dir; Mel Check, chief engr.

CLEARFIELD, Clearfield County

WCPA (1947): 900 kc; 1 kw-D. P. O. Box 792. Phone Poplar 5-5541. Clearfield Broadcasters Inc. (original owner). See "Newspaper Ownership" and see Progressive Publishing Stations in "Group Ownership."

Network ABC; Laurel Radio.
W. K. Ulerich, pres; John A. Dame, gen mgr; Joseph Milsop, coml mgr; Gerald Baum, prog dir; Thomas Conners, prom mgr; Graydon Cone, news dir; Lou Duck, chief engr.

COATESVILLE, Chester County

WCOJ (Nov. 29, 1949): 1420 kc; 5 kw, DA-N. 809 E. Lincoln Highway. Phone Dudley 4-2100. Chester County Broadcasting Co. (original owner).

Rep Walker-Rawalt; Bolling.
Louis N. Seltzer, pres & chief engr; William S. Halpern, gen mgr; Donald G. Kimes, coml & prom mgr; Joe Weeks, news dir.

COLUMBIA, Lancaster County

WCOY (Nov. 1, 1957): 1580 kc; 500 w-D. 343 Poplar St. Phone Mutual 4-2591. Radio Columbia Inc. (original owner).

Rep Burn-Smith.
Lester P. Etter, pres; M. Leonard Savage, gen mgr, s/s mgr & chief engr; Joseph T. Bortell, prog dir.

CONNELLSVILLE, Fayette County

WCVI (1946): 1340 kc; 250 w (CP 1 kw-D, 250 w-N). 133 E. Crawford Ave. Phone Market 8-4600. Connelville Broadcasters Inc. (acquired station 1948).

Network Keystone. Rep Hopewell.
Dr. Cam Trolie, pres; Charles T. Snowdon, gen mgr; Esther R. Snowdon, prog dir; Robert Ray, chief engr.

CORRY, Erie County

WOTR (April 2, 1955): 1370 kc; 1 kw-D, 500 w-N, DA-N. 25½ N. Center St. Phone 3-6611. Olivia T. Rennekamp (original owner). See Rennekamp Stations in "Group Ownership."

Network NBC, Keystone.
Olivia T. Rennekamp, pres; Kenneth E. Rennekamp, gen mgr; Glen Henderson, coml mgr; Mary Hegner, prog dir; Danny McEldowney, news dir; William M. Remington, chief engr.

COUDERSPORT, Potter County

WFRM (May 1953): 600 kc; 1 kw-D. Phone 611. Farm & Home Broadcasting Co. (original owner). See Cary H. Simpson Stations in "Group Ownership."

Network MBS. Rep Allegheny.
Cary M. Simpson, pres; John A. Fay, gen mgr; George Kuratomi, coml mgr; Mary Rubar, women's & prog dir; Edward Easton, news & prom dir; Martin Weiss, chief engr.

WFRM—Coudersport-Olean

WFRM's low frequency means triple coverage! Join the majority of Olean advertisers who depend on WFRM to cover the six county Olean trade territory.

Contact George Kuratomi, 814-274-8600

AN *Allegheny* STATION

DOYLESTOWN, Bucks County

WBUX (1948): 1570 kc; 1 kw, DA-D. P. O. Box 512. Phone Fillmore 8-3583. WBUX Broadcasting Co. (acquired station July 1, 1956).

George Steiner, pres; James Stolcz, sec & gen mgr; Ronn Bergen, stn mgr; Aurelio P. Lombardi, chief engr.

DUBOIS, Clearfield County

WCED (February 1941): 1420 kc; 5 kw-D, 500 w-N, DA-2. 80 N. Park Place. Phone 371-6100. Tri-County Broadcasting Co. (original owner). See "Newspaper Ownership."

Network CBS. Rep Devney-O'Connell. Harold T. Gray, pres; Jason S. Gray, vp & gen mgr; George W. Williams, coml mgr; Ken Johnston, prog & prom dir; George Donahue, chief engr; Ed Paul, news dir; Pat McCarthy, women's dir.

WCED-FM (1948): 102.1 mc; 3.2 kw. Antenna height—660 feet. Address, licensee & staff same as WCED (above).

EASTON, Northampton County

WEEX (May 1956): 1230 kc; 250 w. Chestnut Hill. Phone 258-6155. Easton Publishing Co. (original owner). See "Newspaper Ownership."

Reps Walker-Rawalt, Philadelphia Spot Sales. J. L. Stackhouse, pres; C. W. Bradford, stn & coml mgr; Don Ross, prog dir; Bob Grove, prom mgr; Gary Smith, news dir; Robert Francett, chief engr.

WEEX-FM (June 1950): 99.9 mc; 16 kw. Antenna height—200 feet. Duplicates WEEX (above).

WEST (1936): 1400 kc; 1 kw-D, 250 w-N. 516 Northampton St. Phone Blackburn 8-6131. Associated Broadcasters Inc. (original owner). See Steinman Stations in "Group Ownership." See also "Newspaper Ownership."

Network NBC. Rep Meeker. Clair R. McCollough, stn exec; Theodore W. Pierce, stn mgr; Joseph Prentice, prog mgr; J. E. Mathiot, tech dir.

WEST-FM (1948): 105.7 mc; 10 kw. Antenna height—440 feet. (CP for 96.1 mc; 2.0 kw.) Duplicates WEST (above).

EBENSBURG, Cambria County

WEND (May 25, 1961): 1580 kc; 1 kw-D (Canadian Restricted), 250 w (CH). 120 S. Center St. Phone Greenleaf 2-8801. Cambria County Broadcasting Co. (original owner). See Cary H. Simpson Stations in "Group Ownership."

Network MBS. Rep Allegheny Mountain. Cary H. Simpson, pres; John W. Eschbach, vp & gen mgr; Francis C. Krug, prog dir & chief engr; Ethel Evans, office mgr & news dir; Edward N. Davenport, farm dir.

WEND-FM (July 15, 1962): 103.9 mc (CP for 0.39 kw. Antenna height—275 feet). Programs separately from WEND (above).

WEND —Ebensburg

The Central Cambria region listens solidly to WEND. Don't overlook the area between Johnstown and Altoona where people listen to their "local station"—WEND. Contact Don Conrad, 814-472-8801

AN Allegheny STATION

ELIZABETHTOWN, Lancaster County

WEZN (1958): 1600 kc; 500 w-D, DA. P. O. Box 1600. Phone Empire 7-1511. WEZN Inc. (acquired station Aug. 6, 1961).

Network Keystone. Ira H. Caplan, pres & gen mgr; Charles Snowden, stn mgr; Esther Snowden, prog dir.

WEZN-FM (not on air; target date unknown): 106.7 mc; 3.2 kw. Antenna height—235 feet. Same ownership as WEZN.

EMPORIUM, Cameron County

WLEM (March 2, 1958): 1250 kc; 1 kw-D. P. O. Box 310. Phone 712. Emporium Broadcasting Co. (original owner).

Rep Best. James A. Spotts, pres; Dean L. Close, mgr; William D. Murphy, chief engr.

HAMILTON-LANDIS & ASSOCIATES, Inc.
 NATIONWIDE MEDIA BROKERS
 WASHINGTON, D. C., CHICAGO, DALLAS, SAN FRANCISCO
 SELL **MORE**
 RADIO & TELEVISION STATIONS
 IN THE EAST—NEAREST OFFICE IS—
 1737 DeSALES ST., N.W., WASHINGTON
 EXECUTIVE 3-3456

EPHRATA, Lancaster County

WGSA (July 26, 1955): 1310 kc; 1 kw-D, DA-D (CP for 5 kw, DA-D). P. O. Box 419. Phone Republic 3-2226. Garden Spot Broadcasters Inc. (original owner). See Greenewalt-Norris-Youse Stations in "Group Ownership."

Network MBS. Rep Prestige Representation Organization.

Lester J. Greenewalt, pres; Samuel R. Youse, gen mgr; Robert E. Good, coml mgr; Philip A. Jacobs, prog & news dir; Ralph W. Haneman, chief engr.

WGSA-FM (Sept. 1, 1962): 105.1 mc (CP for 1.60 kw. Antenna height—155 feet). Duplicates WGSA (above).

ERIE, Erie County

WERC (FM) (1947): 99.9 mc; 9.7 kw. Antenna height—40 feet. R. D. 4, Robinson Rd. Phone Union 4-3017. WERC Inc. Same ownership as WWYN Inc. (below).

Simon Goldman, pres; Art Arkelian, vp & gen mgr; Jack Heidecker, prog supvr.

WICU (1947): 1330 kc; 5 kw; DA-2. 3514 State St. Phone Glendale 4-5201. TWX ER 8381. Radio Station WICU.

WJET (1951): 1400 kc; 1 kw-D, 250 w-N. 1635 Ash St. Phone Glendale 2-6741. TWX ER 8372. Jet Broadcasting Inc. (original owner). See Myron Jones Stations in "Group Ownership."

Network MBS. Rep Hollingbery. Specialty programs: German, 1 hr., wkly. Myron Jones, pres & exec dir; William Fleckenstein, vp; Pete Coticchia, exec vp, stn & coml mgr; Gene Conrad, loc sls mgr; Dave Buckel, news dir; Frank Martin, special events & pr dir; Dick Zahniser, chief engr.

WLEU (April 21, 1935): 1450 kc; 250 w (CP for 1 kw-D, 250 w-N). 212 Commerce Bldg. Phone Glendale 6-7078. Radio Station WESB (acquired station July 1959).

Network CBS. T. R. Bromeley, mgng partner; R. H. Elliott, stn mgr; Ronald Smith, coml mgr; William Babcock, prog dir; John Kozak, chief engr.

WWYN (1941): 1260 kc; 5 kw, DA-2. 121 W. 10th St. Phone Glendale 6-2096. WERC Inc. (acquired station July 1959). See James Broadcasting Stations in "Group Ownership."

Network NBC. Rep Venard, Torbet & McConnell. Ray T. Miller Jr., pres; Art Arkelian, gen & coml mgr; Cliff Shilling, prog dir; Jack Heidecker, chief engr.

... (not on air; target date unknown): 103.7 mc (CP for 10 kw. Antenna height—690 feet). Gibraltar Enterprises Inc.

FARRELL, Mercer County

WFAR (Oct. 3, 1954): 1470 kc; 1 kw-D (CP for 1 kw-D, 500-w-N, DA-N). RD 2, Sharon. Phone Diamond 6-4171. Sanford A. Schafitz (original owner).

Specialty programs: Italian, 1 hr; Spanish, ½ hr. wkly.

Sanford A. Schafitz, pres; Albert Zippay, gen mgr; Louise Gray, coml mgr; Albert DeJulio, prog dir; Rose Yankovitch, prom mgr; Richard Record, news dir; Edward Lazor, chief engr.

FRANKLIN, Venango County

WFRA (April 13, 1958): 1430 kc; 500 w-D. P. O. Box 908. Phone Idlewood 2-2188. North-western Pennsylvania Broadcasting Inc. (original owner).

Network MBS. Robert H. Sauber, pres & gen mgr; Robert J. Burke, loc sls mgr; Joe Gearing, prom mgr; Jay Edwards, news dir; Fred Eddinger, farm dir; Alfreda Irwin, women's dir; James T. Viele, chief engr.

GETTYSBURG, Adams County

WGET (Aug. 27, 1950): 1320 kc; 1 kw-D, 500 w-N, DA-2. P. O. Box 28. Phone Edgewood 4-3101. Times and News Publishing Co. (original owner). See "Newspaper Ownership."

Network MBS. P. H. Cunningham, gen & coml mgr; Richard Selby, prog dir; Lester Blair, chief engr.

WGET-FM (July 5, 1962): 2.9 kw. Antenna height—78 feet. Programs separately from WGET (above).

GREENSBURG, Westmoreland County

WHJB (Oct. 28, 1934): 620 kc; 1 kw-D, 500 w-N, DA-2. 128 N. Pennsylvania Ave. Phone Temple 4-0600. WHJB Inc. (original owner).

H. J. Brennen, pres, gen & coml mgr; Tom Johnson, news & prog dir; Lyle Allen, chief engr.

GREENVILLE, Mercer County

WGRP (Sept. 19, 1959): 940 kc; 1 kw, DA-D. 2 N. Water St. Phone 588-8900. Greenville Broadcasting Co. (original owner).

Kenneth B. Anderson, gen mgr & chief engr; Merle G. Anderson, stn mgr & prog dir; Michael E. Krumpak, news dir; Peggy Travis, women's dir; Charles L. Thompson, sports dir.

GROVE CITY, Mercer County

WEDA-FM: 95.1 mc (CP for 3 kw. Antenna height—200 feet). James V. Perry.

*WSAJ (1921): 1340 kc; 100 w-SH. Hall of Science, Grove City College. Phone 458-6600, ext 284. Grove City College (original owner).

Dr. J. Stanley Harker, pres of Grove City College; Dale O. Smock, chief engr.

HANOVER, Adams County

WHVR (Jan. 9, 1949): 1280 kc; 5 kw-D. 500 w-N, DA-2. P. O. Box 268. Phone Melrose 7-3831. Radio Hanover Inc. (original owner).

John D. Bare, pres, gen & coml mgr; Philip A. Rohrbaugh, chief engr.

WYCR (FM) (York-Hanover) (not on air; target date unknown): 98.5 mc; 7.2 kw. Same licensee, address and staff as WHVR (above).

HARRISBURG, Dauphin County

WCMB (Feb. 19, 1948): 1460 kc; 5 kw, DA-N. P. O. Box 961. Phone Cedar 4-3005. Hudson Broadcasting Corp. (acquired station Jan. 1, 1959).

Network MBS. Rep Bolling. Ed K. Smith, vp & gen mgr; Allen P. Solada, coml mgr; Ed Gonzalez, prog dir; Charles Stefanic, chief engr.

WDTV (TV): Tv companion of WCMB.

WHGB (May 28, 1945): 1400 kc; 250 w (CP for 1 kw-D, 250 w-N). 112 Market St. Phone Cedar 4-4988. Kendrick Broadcasting Co. Inc. (original owner).

Network ABC. Rep Pearson. Herbert Kendrick, owner, pres & gen mgr; Ralph Hartman, stn & coml mgr; Ken Scott, prog dir; W. O. Kuntz, chief engr.

WHP (1924): 580 kc; 5 kw, DA-N. 216 Locust St. Phone Cedar 4-3211. TWX HB 194. WHP Inc. (original owner).

Network CBS. Rep Broadcast Time Sales. E. J. Stackpole, pres; Cecil M. Sansbury, gen

& coml mgr; Brod Seymour, prog dir & prom mgr; John Price, news dir; E. Daniel Leiben-
sperger, chief engr.

WHP-FM (1946): 97.3 mc; 1.8 kw. Antenna
height—780 feet. Same licensee and staff as
WHP (above).

WKBO (1922): 1230 kc; 1 kw-D, 250 w-N.
31 N. Second St. Phone Cedar 4-0191. Keystone
Broadcasting Corp. (acquired station 1935). See
Steinman Stations in "Group Ownership." Also
see "Newspaper Ownership."

Network NBC. Rep Meeker.
Clair R. McCollough, stn exec; J. Robert
Gulick, asst gen mgr; George F. Hooper, stn &
prog mgr; J. E. Mathiot, tech dir.

WMSP (FM) (Sept. 30, 1962): 94.9 mc (CP 1.75
kw. Antenna height—0 feet). 21 South River St.
Phone Cedar 8-6763. Market Square Presbyterian
Church (original owner).

Charles R. Bradford Jr., gen mgr; John G.
Terry, chief engr.

WTPA-FM: 104.1 mc (CP 2 kw. Antenna height
—700 feet). Newhouse Broadcasting Corp.

HAVERTOWN, Delaware County

***WHHS (FM)** (Dec. 6, 1949): 89.3 mc; 0.01 kw.
Mill Rd. & Leedom Ave. Phone Hilltop 6-7111.
School District of Haverford Township (original
owner).

Dr. Paul R. Slater, pres & gen mgr; Charles F.
Shaffert, prog dir; George Sosson, prom mgr;
Richard Shapiro & Dennis Wilen, news dirs; Rich-
ard Stewart, chief engr; David Shayer, prod
coord.

HAZLETON, Luzerne County

WAZL (Dec. 19, 1932): 1490 kc; 1 kw-D, 250
w-N. 706-16 Hazleton National Bank Bldg. Phone
454-3531. TWX 42. Hazleton Broadcasting Co.
(acquired station Dec. 1, 1946).

Network MBS; NBC. Rep Raymer.
Victor C. Diehm, pres & gen mgr; Kathryn
E. Kahler, admin asst; Robert J. Sacco, loc coml
mgr; Bill Schmeer, prog dir; Allen Roth, prod
supvr; Paul Cerula, news dir; Tony Hogg, chief
enpr & tech supvr.

WAZL-FM (1947): 97.9 mc; 2.6 kw. Antenna
height—670 feet. Duplicates WAZL (above).

WTHT (Oct. 25, 1961): 1300 kc; 1 kw, DA-D.
P. O. Box 71. Phone 455-3601. Radio 13 Inc.
(original owner).

Louis Adelman, pres & gen mgr; Neil Conway,
coml mgr; Paul Wensko, chief engr.

HUNTINGDON, Huntingdon County

WHUN (March 2, 1947): 1150 kc; 5 kw-D. 400
Washington St. Phone Mitchell 3-3340. Hunting-
don Broadcasters Inc. (original owner). See
"Newspaper Ownership."

Network Keystone.
John H. Biddle, pres; W. E. Garmann, gen
mgr; Blair Shore, coml mgr; Suana H. German,
prog dir; E. A. Craig, chief engr.

INDIANA, Indiana Connty

WDAD (Nov. 4, 1945): 1450 kc; 250 w (CP for
1 kw-D, 250 w-N). 632 Philadelphia St. Phone
465-5511. WDAD Inc. (acquired station August
1953). See "Newspaper Ownership" and Progres-
sive Publishing Stations in "Group Ownership."

Network CBS; Keystone.
W. K. Ulerich, pres; Jonas Termin, exec vp &
gen mgr; William DiMealo, asst mgr & coml mgr;
Clifford Parter, prog dir; Rod Monsen, news dir;
Dyle Miller, chief engr.

JENKINTOWN, Montgomery County

WIBF (FM) (Nov. 1, 1960): 103.9 mc; 0.75 kw
(CP for 0.63 kw. Antenna height—295 feet).
Antenna height—280 feet. WIBF, The Benson.
Phone 7767. William L. Fox (original owner).

Wm. L. Fox, pres; Wm. H. Kline Jr., gen mgr &
prog dir; Michael Chipko, coml mgr; Gertrude
Liss, news dir; Joseph Pelletier, chief engr.

JOHNSTOWN, Cambria County

WARD (August 1946): 1490 kc; 1 kw-D, 250
w-N. 235 Franklin St. Phone 7-0761. TWX JNTN
502. Centrol Broadcasting Co. (original owner).

Network CBS. Rep Weed.
George D. Gartland, vp; Mercer L. King Jr.,
mgr; Joseph E. Cavanaugh, coml mgr; William
Santoro, prog dir; Frank Jordan, news dir; Cor-
nelius Donati, actg chief engr.

WARD-FM (1949): 92.1 mc; 285 w. Antenna
height—minus 87 feet. Duplicates WARD (above).
WARD-TV: Tv companion of WARD-AM-FM.

WCRO (September 1947): 1230 kc; 1 kw-D, 250
w-N. 332 Main St., Fort Stanwix Hotel. Phone
9-1187. Century Broadcasting Corp. (original
owner).

Network MBS. Rep Radio-Tv Reps.
John J. Keel, pres; John P. Foster, gen & sls
mgr; Carey W. Hagerich, coml mgr; Thomas
Daren, prog dir; John Rubal, news dir; John
Kershesky, chief engr.

WJAC (April 1925): 1400 kc; 250 w (CP for 850
kc; 10 kw, DA-1). 329 Main St. Phone Johnstown
7-8711. TWX JNTN-79. WJAC Inc. (acquired sta-
tion September 1934). See "Newspaper Owner-
ship."

Network NBC. Rep Meeker.
Walter W. Krebs, pres; Edward J. Klym, vp &
gen mgr; Theodore E. Campbell, chief engr.

WJAC-FM (August 1949): 95.5 mc; 57 kw. An-
tenna height—1070 feet. Duplicates WJAC above
10% (approx.). Stereocast by multiplex.

WJAC-TV: Tv companion of WJAC-AM-FM.

KANE, McKean County

WADP (June 7, 1954): 960 kc; 1 kw-D. Penn
Kane Hotel. Phone 1520. Kane Broadcasting
Corp. (acquired station April 1, 1959).

Specialty programs: Swedish.
Gordon Hanks, pres; George A. Larson, gen
mgr; Patrick Bickel, prog dir; Mary Edwards,
prom mgr; John Chimiklis, news dir; Frank
Muisiner, chief engr.

KITTANNING, Armstrong County

WACB (1948): 1380 kc; 1 kw-D. Market St.
Phone Liberty 3-1381. Joel W. Rosenblum (ac-
quired station January 1959). See Joel Rosen-
blum Stations in "Group Ownership."

Network Keystone.
Joel Rosenblum, pres; Warren A. Koerbel,
gen mgr; Harold Stoops, coml & prom mgr;
Michael Sarlo, prog dir; Manuel Alvarez, chief
enpr.

LANCASTER, Lancaster County

WDAC (FM) (Dec. 13, 1959): 94.5 mc; 15 kw.
Antenna height—550 feet. P. O. Box 22. Phone
Butler 4-4195. Ruth Marjorie Crawford, executor
of estate of Percy B. Crawford (original owner).
See Crawford Stations in "Group Ownership."

Ruth D. Crawford, pres; Robert E. Ander-
son, gen mgr; James Weaver, prog dir; David
Fisher, chief engr.

PENNSYLVANIA




Vic Diehm Says:

*Time Buyers Hit The Jack Pot
In Pennsylvania's Fast Growing
Industrial Payrolls' Area
. . . When They Jet Net**

- 24 County Coverage HAZLETON **WAZL**
- 3,000,300 Population BLOOMSBURG **WHLM**
- 853,890 Homes . . . ALLENTOWN **WHOL**
- . . . plus car radios . . . AT A SINGLE RATE CARD PRICE:

Call Tommy Tito at WAZL or Paul H. Raymer Co., Inc.

Pennsylvania's  **JET NET**



*A "Vic Diehm" Radio Group

WGAL (1922): 1490 kc; 1 kw-D, 250 w-N. 24 S. Queen St. Phone Express 7-0333. WGAL Inc. (original owner). See "Newspaper Ownership." Also see Steinman Stations in "Group Ownership."

Network NBC. Rep Meeker.

Clair R. McCollough, pres & gen mgr; J. Robert Gulick, asst gen mgr in charge of sls; Kenneth L. Kreider, stn mgr; Brian Knitzer, prog dir; Paul I. Woodland, prom mgr; J. E. Mathiot, tech dir.

WGAL-FM (1944): 101.3 mc; 3.6 kw. Antenna height—940 feet. Duplicates WGAL (above).

WGAL-TV: Tv companion of WGAL-AM-FM.

WLAN (Aug. 9, 1946): 1390 kc; 1 kw, DA-N. (CP 5 kw-D, 1 kw-N, DA-2.) 252 N. Queen St. Phone Express 4-7261. TWX LN 32. Peoples Broadcasting Co. (original owner).

Network ABC. Rep Broadcast Time Sales.

Specialty programs: Spanish, ½ hr. wkly.

F. H. Altdorffer, pres; S. M. Altdorffer, gen mgr; J. Stanley Baker, coml mgr; Ken Allen, prog dir; Richard Orkin, news dir; James Kenman, chief engr.

WLAN-FM (January 1948): 96.9 mc 6.7 kw. Antenna height—800 feet. Address, licensee & staff same as WLAN (above), but programs separately.

LANSDALE, Montgomery County

WNPV (Oct. 17, 1960): 1440 kc; 500 w, DA-D. P. O. Box 1440. Phone Ulysses 5-8211. Equitable Publ. Co. (original owner). See "Newspaper Ownership."

George W. Knipe, pres; Howard C. Berky, coml mgr; John G. Skibbe, bus mgr; Richard Heist, prog dir; Robert Fretz, news dir; W. LeRoy Nuss, chief engr.

LANSFORD, Carbon County

WLSH (Dec. 24, 1952): 1410 kc; 5 kw, DA-D. P. O. Box D. Phone 645-3123. Miners Broadcasting Service Inc. (original owner). See Miners Broadcasting Service Stations in "Group Ownership."

John W. Angst, gen mgr.

LATROBE, Westmoreland County

WAKU (Dec. 12, 1951): 1570 kc; 1 kw-D. P. O. Box 208. Phone Keystone 7-7744. Taloradio Corp.

WTRA (August 1956): 1480 kc; 500 w-D. 202 Main St. Phone Keystone 7-3338. Latrobe Broadcasters (original owner). See Rennekamp Stations in "Group Ownership."

Rep Morton Lowenstein.

Specialty programs: Polish, 4½ hrs. wkly.

Louis Rosenberg, pres; William Dymond, gen mgr; Janet Mahady, coml mgr; Robert Petrill, prog dir; George Hujak, news dir; Bernard Guidos, chief engr.

LEBANON, Lebanon County

WLBR (Nov. 13, 1946): 1270 kc; 1 kw, DA-N. (CP 5 kw-D, 1 kw-N, DA-2.) Route 20. Phone Crestview 2-7651. Lebanon Broadcasting Co. (original owner).

Rep Philadelphia Spot Sales.

H. Raymond Stadium, pres; Lester P. Etter, mgng & prog dir; Ernest Latessa, coml mgr; Hy White, natl news; Henry Homan, loc news dir; William Zehring, chief engr.

WLBR-FM (January 1948): 100.1 mc; 0.72 kw. Antenna height—290 feet. Duplicates WLBR (above).

LEHIGHTON, Carbon County

WYNS (April 12, 1962): 1150 kc; 1 kw, DA-D. P. O. Box 115. Phone 377-1150. Valley Broadcasting Co. (original owner).

Rep Frederick W. Smith.

Martin H. Philip, pres; Ronald Sherwood, gen & coml mgr; Jeff Dean, prog dir; Jack Kelly, news dir; Timothy Laubach, chief engr.

LEVITTOWN-FAIRLESS HILLS, Bristol & Bucks Counties

WBCB (Dec. 8, 1957): 1490 kc; 250 w (CP 1 kw-D, 250 w-N. P. O. Box 1490. Phone Windsor 9-1490. Hobart 4-1490, Export 2-1490 O'Keefe Broadcasting Co. (original owner).

Jack Wellington, vp, gen & coml mgr; Ron Sherwood, prog dir; Charles Henry, news dir; Jack Layton, chief engr.

WBCB-FM (not on air; target date: Oct. 15, 1961): 100.1 mc; 1 kw. Antenna height—135 feet. To duplicate WBCB (above).

LEWISBURG, Union County

WUNS (Sept. 9, 1957): 1010 kc; 250 w-D. P. O. Box 93, 34 S. Eighth St. Phone Jackson 3-1222. Wireline Radio Inc. (original owner).

Network ABC, Keystone.

Specialty programs: German, 1 hr. wkly.

W. Sherman Doebler, pres; Joe Pelletier, gen mgr; Carl E. Miller, coml mgr; Richard Fenstermacher, stn mgr; Clyde Rhoades, news dir; Gene Eichelberger, chief engr; G. Bailey, women's dir.

LEWISTOWN, Mifflin County

WKVA (Dec. 4, 1949): 920 kc; 1 kw-D, 500 w-N, DA-N. P. O. Box 432. Phone 248-6771. Central Pennsylvania Broadcasting Co. (acquired station March 1952).

Network ABC. Rep Gill-Perna.

Robert L. Wilson, pres & gen mgr; Robert E. Hyle, coml mgr; Francis E. Fisher, prog dir; Richard C. Lyons, prom mgr; Mary Bolich, news dir; Harry W. Lynn, chief engr.

WMRF (June 1, 1941): 1490 kc; 1 kw-D, 250 w-N. 5 W. Market St. Phone 248-6757. Lewistown Broadcasting Co. (original owner). See "Newspaper Ownership."

Network NBC. Rep Burn-Smith.

James S. Woods, pres; Thomas W. Metzger, gen mgr; Frank Trolani, coml mgr; Thekla Leeper, prog dir; Kenneth Callahan, chief engr.

LOCK HAVEN, Clinton County

WBPZ (Feb. 20, 1947): 1230 kc; 250 w. 132½ E. Main St. Phone 748-4038. Lock Haven Broadcasting Corp. (original owner).

Network MBS. Rep Devney-O'Connell.

Donald C. Welch, pres; Harris Lipez, gen mgr & news dir; Dick Yoffe, coml mgr; Keith Kline, prog dir; Bernard Matthews, prom mgr; Albert Stratmoen, chief engr.

McKEESPORT, Allegheny County

WEDO (August 1946): 810 kc; 1 kw-D. 547 Fifth Ave. Phone North 4-7167. Tri-City Broadcasting (original owner).

Network CBS. Rep Weed Radio.

Specialty programs: Hungarian, ½ hr., wkly. E. J. Hirshberg, pres; James F. Rice, gen mgr; Larry Rothman, coml mgr; Keeve Berman, prog dir; John Lebedda, prom mgr; Jim Sweeney, news dir; Sli Garofalo, chief engr.

WPQR (April 1947): 1360 kc; 5 kw-D, 1 kw-N, DA-N. 516 Market St. Phone Orchard 8-8888. Mon-Youth Broadcasting Co. (original owner).

Rep Broadcast Time Sales.

R. M. Cox, pres; Sam Vidnovic, gen mgr; Sally Mossman, coml mgr; Pat Haley, program dir; Chas. White, chief engr; Stephen A. Chontos, news dir.

MEADVILLE, Crawford County

WMGW (1947): 1490 kc; 250 w (CP 1 kw-D, 250 w-N). 964 Park Ave. Phone 6-1111. Regional Broadcasters Inc. (acquired station 1957). See Regional Broadcasters in "Group Ownership."

James F. McDonald Jr., stn mgr; Paul J. Brown, news & prog dir; Maurice Sherman, chief engr.

WMGW-FM (1948): 100.3 mc; 10 kw. Antenna height—585 feet. Address, licensee & staff same as WMGW (above).

MEDIA, Delaware County

WXUR (July 26, 1962): 690 kc (CP 500 w, DA-D). P. O. Box 6900. Phone Lowell 6-9050. Brandywine-Main Line Radio Inc. (original owner).

Blayne Butcher, gen mgr; John Wilcox, opns mgr; Charles Currier, chief engr.

WXUR-FM (March 9, 1962): 100.3 mc; 4.2 kw. Antenna height—440 feet. Duplicates WXUR (above).

Blayne Butcher, pres & gen mgr.

MEXICO, Juniata County

WJUN (Sept. 8, 1955): 1220 kc; 1 kw-D. P. O. Box 97, Mifflintown, Pa. Phone 295. Juniata Perry Broadcasting Co (acquired station July 18, 1957). See "Newspaper Ownership."

Rep Burn-Smith.

James S. Woods, pres; Thomas W. Metzger, gen mgr; Ralph S. Parker, stn mgr; Don Lorenz, prog dir; Tim Palm, prom mgr; Robert Slaffner, news dir; Kenneth Callahan, chief engr.

MILTON, Northumberland County

WMLP (Oct. 27, 1955): 1380 kc; 1 kw-D. Hunt Bldg. Phone Pioneer 2-8705. WMLP Inc. (acquired station Aug. 1, 1961).

Rep PRO.

Victor A. Michael, pres & chief engr; John H. Yingling, gen & coml mgr; James W. Jacobs, prog dir.

MONTROSE, Susquehanna County

WPEL (May 30, 1953): 1250 kc; 1 kw-D. Locust & High Sts. Phone Montrose 320. Montrose Broadcasting Corp. (original owner).

Specialty programs: German, ½ hr.; Ukrainian, ¼ hr., both wkly.

W. Douglas Roe, pres & gen mgr; Chuck Zulkner, asst mgr & prog dir; Arthur J. Peck, prom mgr; Larry Souder, news dir; Ronald Simpson, chief engr.

WPEL-FM (June 5, 1961): 96.5 mc; 57 kw. Antenna height—500 feet. Duplicates WPEL (above).

NANTICOKE, Luzerne County

WNAK (February 1947): 730 kc; 1 kw-D. 38 E. Main St. Phone Regent 5-0730. Wyoming Radio Inc. (acquired station Sept. 1, 1959).

Rep Frederick W. Smith.

Specialty programs: Polish, 1 hr. wkly. Martin H. Philip, pres; George M. Corwin, gen mgr; Bill Jones, prom mgr; Osler J. Woosman, chief engr.

NEW CASTLE, Lawrence County

WKST (Oct. 23, 1938): 1280 kc; 1 kw, DA-N. (CP 5 kw-D, 1 kw-N, DA-2.) First Federal Plaza. Phone Oliver 4-5501. WKST Radio Inc. (acquired station May 19, 1961). See Communication Industries Stations in "Group Ownership."

Network ABC. Repts Spot Time Sales; Pearce Sales (Detroit).

Lazar Emanuel, pres; H. W. Reith, vp & gen mgr; Byron McConnell, sls mgr; Robert Grant, prom mgr; Abe Jacobowitz, chief engr.

WKST-TV: Tv companion of WKST.

NEW KENSINGTON, Allegheny County

..... (FM): 100.7 mc (CP for 20 kw. Antenna height—285 feet). Allegheny-Kiski Broadcasting Co.

NEW KENSINGTON-TARENTUM, Allegheny & Westmoreland Counties

WKPA (1940): 1150 kc; 1 kw, DA-D. 810 5th Ave., New Kensington. Phone Edison 7-3588.

Allegheny-Kiski Broadcasting Co. (original owner).

C. Russell Cooper, pres; Nelson Goldberg, gen & coml mgr; Phil Brooks, prog dir & prom mgr; Michael Felack, news dir; W. W. Neeley, chief engr.

NORRISTOWN, Montgomery

WNAR (Aug. 16, 1946): 1110 kc; 500 w-D. P. O. Box 431, Old Arch Rd. Phone Broadway 2-7600. Norristown Broadcasting Co. Inc. (original owner). See Rahall Stations in "Group Ownership."

Reps H-R Reps; Paul S. O'Brien (Phila.). N. Joe Rahall, pres; John M. Banzhoff, gen & natl sls mgr; Bernard Brode, local sales mgr; Anthony Bekas, prog dir; Matthew McGuigan, news dir; Anthony J. DeSola, chief engr.

OIL CITY, Venango County

WKRZ (Feb. 14, 1946): 1340 kc; 250 w (CP for 1 kw-D, 250 w-N, DA-D). Broadcast Hill. Phone Oil City 4-1269. WKRZ Inc. (original owner). See Rennekamp Stations in "Group Ownership."

Networks NBC, Keystone. Specialty programs: Polish, 1 hr. wkly. Kenneth E. Rennekamp, pres & gen mgr; William Jackson Duncan, coml mgr & prom mgr; Steve Peters, prog & news dir; Robert Harmon, chief engr.

WDJR (FM) (May 1, 1959): 98.5 mc; 2.9 kw. Antenna height—300 feet. Duplicates WKRZ above 40% (approx.). Stereocast by multiplex. Same licensee and staff as WKRZ (above).

PALMYRA, Lebanon County

WJWR (FM) (Sept. 22, 1959): 92.1 mc; 0.80 kw. Antenna height—100 feet. 950 S. Grant St. Phone Temple 8-9031. Radio Music Inc.

Mrs. L. M. Williams, pres; Frank A. Evans, stn mgr; Jerry Hawbecker, coml mgr; Judy A. Miller, prom mgr; John Hoffman, news dir; Weldon L. Manning, chief engr.

PHILADELPHIA, Philadelphia County

WCAU (1922): 1210 kc; 50 kw. City Line & Monument Aves., zone 31. Phone Tennyson 9-7000. TWX 7258. Columbia Broadcasting System (acquired station Aug. 29, 1958). See CBS-owned Stations in "Group Ownership."

Network CBS. Rep CBS Radio Spot Sales. John O. Downey, vp & gen mgr; Gene Litt, gen sls mgr; Mike Grant, prog dir; Fred Birnbaum, prom mgr; Robert L. Bochroch, natl adv rep; Al Ringler, news dir; Ralph E. Green, dir of engrg.

WCAU-FM (May 16, 1944): 98.1 mc; 10 kw. Antenna height—660 feet. Duplicates WCAU (above).

WCAU-TV: Tv companion of WCAU-AM-FM.

WDAS (1922): 1480 kc; 5 kw-D, 1 kw-N, DA-2. Belmont Ave. & Edgely Rd., zone 31. Phone Trinity 8-2000. Max M. Leon Inc. (acquired station Oct. 1, 1950).

Rep Bernard Howard. Specialty programs: Negro, 144 hrs. wkly. Max M. Leon, pres; Robert A. Klein, gen mgr; William H. Vogt, vp & gen sls mgr; Robert C. Ardrey, prog dir & prom mgr; Joseph H. Rainey, news dir; Frank W. Unterberger, chief engr.

WDAS-FM (Sept. 1, 1959): 105.3 mc; 20 kw. Same licensee, address and staff as WDAS

except A. S. Klein Jr., fm coml mgr. Network: QXR.

WDVR (FM) (December 1962): 101.1 mc (CP for 9.4 kw. Antenna height—128 feet). 18 W. Chelton Ave., zone 44. Phone Victor 8-7710. David L. Kurtz (original owner).

David L. Kurtz, gen mgr.

WFIL (1922): 560 kc; 5 kw, DA-2. 46th & Market Sts., zone 39. Phone Evergreen 2-4700. TWX PH 670. Triangle Publications Inc. (original owner). See Triangle Stations in "Group Ownership." Also see "Newspaper Ownership." Network ABC. Rep Blair.

Roger W. Clipp, vp & gen mgr; George A. Koehler, stn mgr; Clyde R. Spitzner, dir of radio sales & prog; Kenneth W. Stowman, gen sls mgr; J. C. Harlan, bus mgr; Henry E. Rhea, chief engr.

WFIL-FM (1941): 102.1 mc; 6.3 kw. Antenna height—780 feet. Address, staff & licensee same as WFIL (above), except for Joseph Winkler, stn mgr.

WFIL-TV: Tv companion of WFIL-AM-FM.

WFLN (July 23, 1958): 900 kc; 1 kw, DA-D. 8200 Ridge Ave., zone 28. Phone Ivyridge 2-6000. Franklin Broadcasting Co. (original owner).

Rep Good Music Broadcasters. Lawrence M. C. Smith, pres; Raymond S. Green, gen mgr; Thomas D. Harrison Jr., coml mgr; Michael E. O'Donnell, prog dir; Harry J. Haas Jr., prom mgr; Warren R. Wilson, chief engr.

WFLN-FM (March 14, 1949): 95.7 mc; 20 kw. Antenna height—490 feet. Duplicates WFLN (above). Stereocast by multiplex.

SOUND OF THE YEAR WCAU RADIO

WCAU AND CBS NEWS • EAGLES PRO FOOTBALL • PENN STATE COLLEGE FOOTBALL • PGA AND MASTERS GOLF TOURNAMENTS • HORSE RACING'S TRIPLE CROWN • CBS RADIO SPORTS SPECIALS INCLUDING INDIANAPOLIS '500' AND BIG LEAGUE BASEBALL REPORTS • CBS RADIO NETWORK PROGRAMS • DIMENSION FEATURES • VIBRANT, COLORFUL, DYNAMIC LOCAL AND NETWORK TALENT • HARD-HITTING LOCAL EDITORIALS • SPECIAL EVENTS COVERAGE • PUBLIC SERVICE PROGRAMS • GO PATROL HELICOPTER ROAD AND TRAFFIC REPORTS=DAY AFTER DAY DELIVERY OF MANY-FACETED, EXCITING RADIO THAT IS A SOUND INVESTMENT.

THE CBS OWNED STATION IN PHILADELPHIA REPRESENTED BY CBS RADIO SPOT SALES



WHAT (1925): 1340 kc; 1 kw-D, 250 w-N. 3930-40 Conshohocken Ave., zone 31. Phone Trinity 8-1500. Independence Broadcasting Co. Inc. (acquired station February 1944).

Rep Pearson.
Specialty programs: Negro, 100%.
William A. Banks, pres & gen mgr; Miss Dolly Banks, stn mgr; Jack Dash, coml mgr; Richard Harvey, prog supvr; Leonard Stevens, prog mgr; Edward Kazanjian, comptrolr; George Lysle, news dir; Donald Greenfield, mdse mgr; Robert Silliman, chief engr.

WHAT-FM (Nov. 30, 1954): 96.5 mc; 20 kw. Antenna height—288 feet. WHAT-FM Inc. Same staff as WHAT (above). Programming separate from WHAT. Stereocast by multiplex.

***WHYY** (FM): 90.9 mc; 20 kw. Antenna height—480 feet. WHYY Inc.

WIBG (1924): 990 kc; 50 kw-D, 10 kw-N, DA-2. Suburban Station Bldg., zone 3. Phone Locust 3-2300. TWX PH 1136. Seaboard Radio Broadcasting Corp. (acquired station May 23, 1957). See Storer Stations in "Group Ownership." Also see "Newspaper Ownership."

Rep Katz.
George B. Storer Jr., pres; Joseph T. Conway, gen mgr; David Bolton, coml mgr; William J. Wheatley, prog dir; John H. Henninger, chief engr.

WIBG-FM (1948): 94.1 mc; 20 kw. Antenna height—170 feet. Duplicates WIBG (above).

WIFI (FM) (September 1958): 92.5 mc; 20 kw. Antenna height—460 feet. Stereocast by multiplex. P. O. Box 3022, zone 50. Phone Broadway 9-6460. High-Fidelity Broadcasters Corp. (original owner).

Rep QXR Network Sales.
Melvin Gollub, pres, gen & coml mgr; Buzz Allen, prom mgr; Wesley R. Richards, prog dir; John Devereaux, news dir; Fred Gollub, chief engr; Elaine Kendall, women's dir.

- Philadelphia's QXR Network Station
- New York Times News on the Hour
- FM Multiplex Stereo Broadcasts

WI-FI
It's HI-FI on WI-FI

WIP (March 16, 1922): 610 kc; 5 kw, DA-1. The Wellington 19th & Walnut Sts., zone 3. Phone Locust 8-2900. TWX 215-569-8895. Metro-media Inc. (acquired station Feb. 8, 1960). See Metropolitan Broadcasting Stations in "Group Ownership."

Rep Metro Broadcast Sales.
John W. Kluge, pres; Harvey L. Glascock, vp & gen mgr; Robert Mounty, loc sls mgr; Robert Gordon, bus mgr; Varner Paulsen, prog dir; William Mayer, prom mgr; Paul Rust, news dir; Delmar Dengate, chief engr; Mary McKenna, vp & dir of rsch & sls development.

"GREAT USE IN UNCOVERING INFORMATION"

"I find the BROADCASTING Yearbook of great use in uncovering information about stations and their personnel, rate structure, and coverage potential."

Philip Archer
Media Supervisor
Knox-Reeves
Advertising
Minneapolis

WIP-FM (April 20, 1942): 93.3 mc; 20 kw. Antenna height—430 feet. Duplicates WIP (above).

WJMJ (July 11, 1948): 1540 kc; 50 kw, DA-D. 2043 Locust St., zone 3. Phone Locust 4-2300. WJMJ Broadcasting Corp. (acquired station June 1, 1955).

Rep Broadcast Time Sales.
Patrick J. Stanton, pres & gen mgr; Michael Deegan, prog dir; James Rubenstone, coml & prom mgr; Douglas Henson, news dir; Christopher McAteer, chief engr.

Mister Matinee

**W
J
ALBUM
MUSIC
J**

**PHILADELPHIA'S
50,000 WATT SALESMAN**

Call —SALES
Write

WPBS (FM) (1961): 98.9 mc; 4.6 kw. Antenna height—840 feet. 440 Domino Lane, zone 28. Phone Ivyridge 3-7200. Bulletin Co. (original owner). See "Newspaper Ownership."

Rep Weed.
Donald W. Thornburgh, vp; Edward J. Meehan Jr., gen mgr; William S. Mowbray Jr., coml mgr; Fred Harper, prog dir; Edward F. Devenney, prom mgr; Blake Ritter, news dir; James J. Quinn, chief engr.

WPCA-FM (not on air, target date unknown): 104.5 mc; 20 kw. Antenna height—400 feet. Young People's Church of the Air Inc. See Percy B. Crawford Stations in "Group Ownership."

WPCA-TV: Tv companion of WPCA-FM.
WPEN (April 1929): 950 kc; 5 kw DA-N. 2212 Walnut St., zone 3. Phone Locust 4-6000. Wm. Penn Broadcasting Co. (acquired station 1948).

Rep AM Radio Sales.
William H. Sylk, pres; William B. Caskey, exec vp & gen mgr; Erwin Rosner, gen sls mgr; Jules Carotis, local sls mgr; Charles W. Burtis, chief engr; Sam Serota, pr dir; Jules Rind, news dir; Sidney Goldstein, sec-treas.

WPEN-FM (1942): 102.9 mc; 20 kw. Antenna height—420 feet. Address, licensee & staff same as WPEN (above), except John E. Surrick, sls mgr.

***WPWT** (FM) (January 1950): 91.7 mc; 0.18 kw. Antenna height—10 feet. 1533 Pine St., zone 2. Phone Kingsley 6-0745. Philadelphia Wireless Technical Institute (original owner).

J. C. Van Horn, pres; H. A. Raske, gen mgr; James W. Stuart Jr., prog dir & prom mgr; Wm. Wayne Zerfing, chief engr.

WQAL (FM) (Nov. 11, 1959): 106.1 mc; 7.7 kw. Antenna height—720 feet. Stereocast by multiplex. 835 N. 19th St., zone 30. Phone Chestnut Hill 8-4900. George Voron Co. (original owner).

Rep Smith.
George Voron, pres; Abe Voron, gen mgr; Gordon Potter, coml mgr; Dave D. Custis, prog dir.

WRCV (1941): 1060 kc; 50 kw, DA-1. 1619 Walnut St., zone 3. Phone Locust 4-3700. National Broadcasting Co. (acquired station January 1956). (Sale to RKO General pending FCC approval). See NBC-Owned Stations in "Group Ownership."

Network NBC. Rep NBC Spot Sales.
Raymond W. Welpott, NBC vp & gen mgr; T. E. Paisley Jr., stn & coml mgr; Robert C. Benson, prog mgr; John P. Wiley, prom mgr; John Mosbrook, news dir; George C. Lenfest, operations dir.

WRCV-TV: Tv companion of WRCV (above).
***WRTI-FM** (July 9, 1953): 90.1 mc; 0.79 kw. Antenna height—124 feet. Temple U., 1917 N. Broad St., zone 22. Phone Center 6-4000. Temple U. (original owner).

John B. Roberts, dir of radio & tv div; Laurence C. Blenheim, opns mgr; Herb Smith, stn mgr; Judie Steinberg, prog dir; Garnet Levin, prom mgr; Jerry Caplan, news dir; Allan Maslin, chief engr.

WTEL (1925): 860 kc; 250 w-D. 4140 Old York Rd., zone 40. Phone Gladstone 5-9200. WTEL Inc. (acquired station Dec. 31, 1958).

Specialty programs: German 6 hrs.; Italian, 7 hrs.; Polish, 8 hrs.; Spanish, 35 hrs., all wkly. John E. Hopkinson, pres; Quentin C. Sturm, vp; George D. Hopkinson, vp.

***WXPB** (FM) (September 1957): 88.9 mc; 1.5 kw. Antenna height—145 feet. 3417 Spruce St., zone 4. Phone Evergreen 6-4333. Trustees of U. of Pennsylvania (original owner).

Network ABC; Ivy. Rep Ivy Network Sales.
James A. Shanman, stn mgr; Geoffrey E. Geilich, prog dir; Robert Steiner, bus mgr; James Phelan, tech dir; Ansley Robin, news & pub affrs dir.

**Thinking in terms of Millions?
Philadelphia and Pittsburgh
are big, but . . .**

Don't pass up Central Pennsylvania where over a million people live at least 75 miles from a major market.

Try Allegheny Mountain Network for 25 counties where city stations just can't reach! Contact John Eschbach at Allegheny Headquarters, Tyrone, Penna. Phone 814-684-3200

**One Contract, one billing . . .
one million listeners**

PHILIPSBURG, Centre County

WPBH (June 1, 1956): 1260 kc; 5 kw-D. Radio Park. Phone Dickens 2-2300. Moshannon Valley Broadcasting Co. (original owner).

Network American Family Network.
William Emert, pres & gen mgr; Dorothy Emert, stn mgr; Hal Green, sls mgr; Lorraine Meek, prog dir; Lou Hohnka, sports dir; Paul Millard, news dir; Dean Sharpless, chief engr; Sheldon Sharpless, farm dir.

PITTSBURGH, Allegheny County

KDKA (Nov. 2, 1920): 1020 kc; 50 kw. 1 Gateway Center, zone 22. Phone Express 1-3000. TWX PG 250. Westinghouse Broadcasting Co. (original owner). See Westinghouse Broadcasting Stations in "Group Ownership."

Rep Am Radio Sales.
Donald H. McGannon, pres; Harold C. Lund, vp; L. R. Rawlins, gen mgr; D. J. Trageser, asst gen mgr & sls mgr; Dominic Quinn, prog mgr; Mrs. June B. Trax, prom mgr; David Kelly, news dir; T. C. Kenney, chief engr.

KDKA-FM (April 4, 1942): 92.9 mc; 47 kw. Antenna height—890 feet. Duplicates KDKA (above) until 4 p.m. daily; separate 4 p.m. to midnight.

KDKA-TV: Tv companion of KDKA-AM-FM.

KQV (1919): 1410 kc; 5 kw, DA-2. 411 7th Ave., zone 19. Phone Atlantic 1-9100. Allegheny Broadcasting Corp. (acquired station November 1957). See ABC-Owned Stations in "Group Ownership."

Network ABC. Rep Eastman.

John D. Gibbs, vp & gen mgr; Edward A. W. Smith, sls mgr; F. William Thieman, sls service dir; Gerald A. Spinn, prog dir; Alton R. Crouch, news dir; William Gilmore, chief engr; Pie Traynor, sports dir.

KQV-FM (May 10, 1962): 102.5 mc; 55 kw. Antenna height—820 feet. Duplicates KQV (above).

WAMD (Aug. 1, 1948): 860 kc; 1 kw-D, DA. Box 860, zone 30. Phone Homestead 2-6000. Dynamic Broadcasting Inc. (acquired station Aug. 1, 1956).

Rep Bernard Howard.

Specialty programs: Negro, 100%.

Leonard Walk, pres & gen mgr; Joseph Bassett, coml & sls mgr; Charles Gordon, news dir; James Herbert, chief engr.

WAMO-FM (Jan. 1, 1961): 105.9 mc; 4.5 kw. Antenna height—440 feet. (CP 72 kw. Antenna height—430 feet.) Same licensee, address and staff as WAMO (above).

***WDUQ (FM)** (Dec. 15, 1949): 91.5 mc; 2.75 kw. Antenna height—minus 5 feet. Duquesne U., zone 19. Phone Grant 1-4600, ext 221. Duquesne U. (original owner).

Specialty programs: French, 1 hr.; German, 1/4 hr., both wkly.

Rev. Henry J. McNulty C.S.Sp., pres; B. Kendall Crane, gen mgr & prog dir; Fred McWilliams, chief engr.

WEDD (See McKeesport listing).

WJAS (Oct. 19, 1921): 1320 kc; 5 kw, DA-N. 1459 Crane Ave., zone 20. Phone 343-0500. TWX PG 346. National Broadcasting Co. (acquired station Nov. 1, 1957). See NBC-owned Stations in "Group Ownership."

Network NBC. Rep NBC Spot Sales.

Stephen J. Rooney, gen mgr; Gil Faggen, prog dir; Richard Stafford, prom mgr; Robert McKee, news dir; Homer Linnert, chief engr.

WJAS-FM (March 8, 1948): 99.7 mc; 24 kw. Antenna height—470 feet. Duplicates WJAS (above).

WKJF (FM) (July 15, 1948): 93.7 mc; 40 kw. Antenna height—470 feet. (CP 32 kw. Antenna height—530 feet.) Stereocast by multiplex. 1715 Grandview Ave., zone 11. Phone 381-8100. WKJF Inc. (original owner). See Greer Stations in "Group Ownership." Also see "Newspaper Ownership."

Rep Frederick W. Smith.

Agnes J. Reeves Greer, sole owner; W. B. Steis, vp & gen mgr; W. L. Humphries, stn mgr; Robert G. Clarke, coml mgr; Jerry Roberts, prog dir; Thomas Klotz, chief engr.

WAND-TV: Tv companion of WKJF (FM).

WLOA (See Braddock, Pa., listing).

WPGH (FM) (not on air; target date early 1963): 104.7 mc; 2.8 kw. Antenna height—300 feet. 2002 Cadillac Tower Bldg., Detroit 26, Mich. Nemco Broadcasting Corp. (original owner). See Taliesin Stations in "Group Ownership."

Marshall M. Carpenter Jr., pres & gen mgr; Robert Schlorff, chief engr.

WPIT (1947): 730 kc; 1 kw-D (CP for 5 kw-D). Pick-Roosevelt Hotel, zone 22. Phone Atlantic 1-1900. WPIT Inc. (original owner). See Friendly Group Stations in "Group Ownership."

Specialty programs: Greek, 6 hrs.; German, 1/2 hr.; Italian, 6 hrs.; Lithuanian, 1/2 hr.; Ukrainian, 1 hr., all wkly.

John J. Laux, pres; Don loset, vp, gen & coml mgr; Clifford Charles, prog dir & prom mgr; Jim Thompson, news dir; Michael Komichak, chief engr.

WPIT-FM (1960): 101.5 mc; 19 kw. Antenna height—510 feet. Same ownership as WPIT (above), duplicates WPIT during daylight hours.

WRYT (May 1922—formerly WCAE): 1250 kc; 5 kw, DA-N. Carlton House, 550 Grant St., zone 19. Phone Atlantic 1-6900. TWX PG-1087. WCAE Inc. (acquired station 1931). See Hearst Stations in "Group Ownership." Also see "Newspaper Ownership."

Rep McGavren.

Leonard Kapner, pres & gen mgr; Geer Parkinson, vp & stn mgr; Robert S. Stevens, vp & opns mgr; Gene Werman, prom mgr; James Greenwood, chief engr.

WRYT-FM (Aug. 8, 1960, as WCAE-FM): 96.1 mc; 31 kw. Antenna height—295 feet. Duplicates WRYT (above).

WWSW (1928): 970 kc; 5 kw, DA-2. Sherwyn Hotel, zone 22. Phone Grant 1-5200. TWX PG 548. WWSW Radio Inc. (acquired station 1932). See "Newspaper Ownership."

Rep Blair.

O. M. Schloss, pres; B. W. Muros, gen & coml mgr & prog dir; Phil Davis, prom mgr; Henry Kaiser, chief engr.

WWSW-FM (1940): 94.5 mc; 50 kw. Antenna height—940 feet. Duplicates WWSW (above).

WIIIC (TV): Tv companion of WWSW-AM-FM (above).

WYRE (1947): 1080 kc; 1 kw-D. 210 Wood St., zone 22. Phone Grant 1-9950. TWX 646. Golden Triangle Broadcasting Inc. (acquired station Nov. 1, 1959). See Myron Jones Stations in "Group Ownership."

Network MBS. Rep Hollingbery.

Myron Jones, pres; Philip B. Hirsch, gen mgr; Pete Coticchia, exec vp & natl sls mgr; Jack Bailey, prog dir; William E. Clark, news dir; Walt McCoy, chief engr.

WYRE-FM (Aug. 6, 1962): 107.9 mc (CP 36 kw. Antenna height—420 feet). Duplicates WYRE (above).

PITTSBURGH, Luzerne County

WPTS (June 21, 1953): 1540 kc; 1 kw-D. 83 Foote Ave., Duryea-Boro. Phone Olympic 4-3388. Midway Broadcasting Co. (original owner).

Network Keystone. Rep Weed.

Specialty programs: Italian, 5 hrs.; Polish, 10 hrs., both wkly.

A. W. Fiorani, pres & gen mgr; R. E. Florey, coml mgr; B. Schriver, prog dir; A. Costelli, prom mgr; F. Silva, news dir; J. P. McGoldrick, chief engr.

PORTAGE, Cambria County

WWML (Aug. 30, 1962): 1470 kc; 500 w-D. 712 Main St. Phone Pershing 6-8000. Mainline Broadcasting Co. (original owner).

George Wasko, pres; Ben P. Sespiane, gen mgr, coml mgr, prog dir, prom mgr & news dir; Rian Robison, chief engr.

POTTSTOWN, Montgomery County

WPAZ (Oct. 1, 1951): 1370 kc; 1 kw-D. 247 High St. Phone Faculty 6-4000. Pottstown Broadcasting Co. (original owner).

Herbert Scott, pres, gen mgr & prog dir; Robert Eppheimer, coml mgr; Mike Siman, news dir; Allen Moyer, chief engr.

POTTSVILLE, Schuylkill County

WPAM (Jan. 19, 1947): 1450 kc; 1 kw-D, 250 w-N. P. O. Box 629. Phone 622-1450. Miners Broadcasting Service Inc. (original owner). See Miners Broadcasting Stations in "Group Ownership."

John W. Angst, gen mgr; James K. Stock, stn mgr.

WPPA (May 9, 1946): 1360 kc; 1 kw-D, 500 w-N, DA-N. (CP 5 kw-D, 500 w-N, DA-2). 212 S. Centre St. Phone 622-1360. Pottsville Broadcasting Co. See A. V. Tidmore Stations in "Group Ownership."

Network MBS.

A. V. Tidmore, owner & gen mgr; Ralph L. Price, coml mgr; Edward A. Romansky, prog dir; William P. Tidmore, chief engr; James B. Thompson, news dir; Sidney W. McIlvain, farm dir.

WPPA-FM (Nov. 20, 1948): 101.9 mc; 2.8 kw. Antenna height—650 feet. Duplicates WPPA (above).

PUNXSUTAWNEY, Jefferson County

WPME (March 18, 1953): 1540 kc; 1 kw-D. 103 N. Gilpin St. Phone 938-6000. Punxsutawney Broadcasting Co. (original owner).

Network Keystone.

Sheridan W. Pruitt, pres; Charles M. Erhard Jr., vp & gen mgr; W. Clem Murray, coml mgr; Gilbert L. Carney, prog dir & chief engr; William R. Sisk, news dir.

RATTLESLAKE MTN, Centre County

WGMR (FM) (Aug. 15, 1961): 101.1 mc; 3.3 kw. (See listing under Tyrone.)

READING, Berks County

WEEU (1931): 850 kc; 1 kw. DA-N. 433 Penn St. Phone Franklin 6-7335. WEEU Broadcasting Co. (acquired station December 1946). See "Newspaper Ownership."

Network ABC. Rep Bolling.

Wm. J. Rohn, pres; K. Richard Creitz, vp, gen mgr, asst treas & coml mgr; Jack B. Gounder, prog dir & prom mgr; Joe Shivers, news dir; Harold Scheerer, chief engr.

WHUM (Sept. 1, 1946): 1240 kc; 250 w (CP 1 kw-D, 250 w-N). Berkshire Hotel. Phone Franklin 6-3987. Eastern Radio Corp. (original owner).

Network CBS. Rep Hollingbery.

Robert G. Magee, pres & gen mgr; Warren Ruffner, coml mgr; Alan Lane, prog dir; Paul Barclay, news dir; Daniel Donohue, chief engr. WHUM-TV: Tv companion of WHUM.

WRAW (September 1922): 1340 kc; 1 kw-D, 250 w-N. 19 N. 5th St. Phone 376-7173. Reading Radio Inc. (acquired station April 6, 1959). See Good Neighbor Stations in "Group Ownership."

Rep Radio-TV Reps.

William F. Rust Jr., pres; Edward X. Callahan Jr., stn mgr; Ben Varishone, coml mgr; Johnny Canton, prog dir; Paul Barnett, news dir; Edward Gurtowski, chief engr.

WRFY-FM (Oct. 1, 1962): 102.5 mc (CP 1 kw. Antenna height—490 feet). 2325 Perkiomen Ave. Mt. Penn. Phone 373-5245. City Broadcasting Co. (original owner).

Howard F. Reber, pres; Frank A. Franco, vp; Frank Roth, gen mgr; Rod Berkert, prog dir; Tony Batta, prom mgr; Gerhardt Klemm, chief engr.

RED LION, York County

WGCB (1950): 1440 kc; 1 kw-D. P. O. Box 88. Phone 244-3145. Rev. John M. Norris (original owner).

Specialty programs: German, 1/2 hr., wkly.

John M. Norris, pres & gen mgr; Vince Freedom, coml mgr; Geary Russell, chief engr.

WGCB-FM (October 1960): 96.1 mc; 20 kw. Antenna height—420 feet. Duplicates WGCB (above).

ROARING SPRING, Blair County

WKMC (1955): 1370 kc; 1 kw-D. Phone 690. Cove Broadcasting Co. (acquired station Feb. 22, 1959).

Carl W. Kensingler, pres; Walter O. Kramp, gen mgr & treas; Julia M. Gerhart, office & coml mgr; Merle E. Ebersole, news & prog dir; C. Irvin Merzger, chief engr.

ST. MARYS, Elk County

WKBI (July 23, 1950): 1400 kc; 1 kw-D, 250 w-N. 41 Erie Ave. Phone Terminal 4-2821. Elk-Cameron Broadcasting Co. (original owner). See Rennekamp and Cary H. Simpson Stations in "Group Ownership."

Network MBS; Allegheny Mountain Network. Cary H. Simpson, gen mgr; Wesley A. Herbstritt, stn mgr; John J. Kain, sls mgr; Beatrice B. Smith, prog dir; Donald F. Steele, prom mgr; Gilbert A. Hoffman, news dir; Philip R. Kraus, pr mgr; Kenneth L. Bittner, chief engr.

WKBI—St. Marys-Ridgway

Now in 13th year of service, important North-central area of the Keystone State. Carbon Center of the World.

Contact: Jack Kain, 814-834-2821

AN *Allegheny* STATION

SAYRE, Bradford County

WATS (June 1950): 960 kc; 1 kw-D. 110 N. Elmer Ave. Phone Turner 2-2401. Thompson K. Cassel (original owner).

Network Keystone. Rep Indie Sales. Thompson K. Cassel, owner; Robert R. Michael, gen & coml mgr; Edward Knowles, prog dir; Joe Columbo, prom mgr; John Casey, news dir; Benjamin A. Franklin, chief engr.

SCRANTON, Lackawanna County

WARM (1940): 590 kc; 5 kw, DA-2. Bowman Bldg., zone 10. Phone Diamond 6-4646. Wilkes-Barre Valley 2-6161. WARM Broadcasting Co. (acquired station June 15, 1958). See Susquehanna Broadcasting Stations in "Group Ownership."

Rep Robert Eastman. Douis J. Appell, pres; Arthur Carlson, vp; Ted Heppburn, gen mgr; Luther Strittmatter, coml mgr; Harry West, prog dir; Kerby Scott, prod mgr; Jerry Dyer, news dir; Charles Morgan, chief engr.

WEJL (Nov. 22, 1922): 630 kc; 500 w-D. 149 Penn Ave., zone 1. Phone Diamond 6-6555. The Scranton Times (original owner). See "Newspaper Ownership."

Network Northeast Radio Network. Rep Meeker.

Edward J. Lynett, owner; Cecil Woodland, gen mgr; Hugh J. Connor, mgr prog & sls; Bill Pierce, prom mgr; Guy C. Rauer, mgr of engrg.

WGBI (Jan. 12, 1925): 910 kc; 1 kw-D, 500 w-N. 1000 Wyoming Ave., zone 9. Phone Diamond 2-7634. TWX SN 7210. WGBI Radio Inc. (original owner).

Network CBS. Rep H-R Reps. M. E. Megargee, pres; Madge Megargee Holcomb, gen mgr; Francis Conway, coml mgr; Mort Rosenthal, prog dir; Doug Holcomb, prom mgr; Thomas Powell, news dir; K. R. Cooke, chief engr.

WGBI-FM (December 25, 1948): 101.3 mc; 2.3 kw. Antenna height—1100 feet. Duplicates WGBI (above).

WDAU-TV: Tv companion of WGBI-AM-FM.

WICK (April 17, 1954): 1400 kc; 250 w (CP for 1 kw-D, 250 w-N). 141 Adams Ave. Phone Diamond 6-1202. Scranton Radio Corp. (original owner).

Network MBS. Rep Spot Time Sales. Specialty programs: Polish, 1 hr. wkly. Joseph W. Dobbs, pres & coml mgr; Joseph J. Silva, sec & gen mgr; Mike Egelton, prog dir; James D. Pettinato, chief engr.

WSCR (1947): 1320 kc; 1 kw-D, 500 w-N, DA-N. 1520 N. Keyser Ave. Phone Diamond 7-

3388. Lackawanna Valley Broadcasting Co. (original owner).

Network NBC. Reps Gill-Perna; Robert Dome. Specialty programs: Italian, 1 hr. wkly.

David M. Baltimore, pres & gen mgr; Joseph B. Gries, stn mgr; Joseph Kimball, coml mgr; David Griffiths, prog dir; Fred Forster, prom mgr; Charles Sakowski, chief engr.

***WUSV (FM)** (September 1946): 89.9 mc; 1.35 kw. Antenna height—minus 390 feet. U. of Scranton, zone 10. Phone Diamond 7-3321, ext 58. U. of Scranton (original owner).

Rev. John J. Long, S.J., pres; Eugene J. Gibbons, gen mgr; Charles P. Gillard, prog dir; Paul J. Perrone, news dir; John McGoldrick, chief engr.

SHAMOKIN, Northumberland County

WISL (January 1948): 1480 kc; 1 kw, DA-N. Rock & Sunbury Sts. Phone 648-6831. Radio Anthracite Inc. (acquired station July 18, 1957).

Rep Forjoe. Specialty programs: Polish, ½ hr. wkly. Henry W. Lark, pres; Bernard Friedman, mgr; Al Donovan, chief engr.

SHARON, Mercer County

WPIC (Oct. 25, 1938): 790 kc; 1 kw-D. P. O. Box 211, 2030 Pine Hollow Blvd. Phone Diamond 6-4113. Sharon Broadcasting Co. (acquired station May 21, 1959). See Regional Broadcasters Stations in "Group Ownership."

Frederick P. Tascone, gen mgr; Lee D. Morehouse, asst gen mgr; Jack Sandstrom, prog dir; Francis L. O'Dell, chief engr.

WPIC-FM (1947): 102.9 mc; 26 kw. Antenna height—455 feet. Same address, licensee & staff as WPIC (above).

SHENANDOAH, Schuylkill County

WMBT: 1530 kc (CP 250 w-D). Schuylkill Broadcasting Corp.

SHIPPENSBURG, Franklin County

WSHP (Dec. 5, 1961): 1480 kc; 500 w-D. Box 1480. Phone Kellogg 2-4105. Town Radio Inc. (original owner).

Arthur K. Greiner, pres & gen mgr; Harry Sollenberger Jr., stn mgr; Don Snyder, coml mgr; Don Alan, prog dir; Sanford Orkin, news dir; John Nordine, chief engr.

SOMERSET, Somerset County

WVSC (Jan. 15, 1951): 990 kc; 250 w-D. P. O. Box 231. Phone 4186. WVSC Inc. (original owner).

Ted H. Oppegard, pres & gen mgr; I. Richard Adams, coml mgr; Robert L. French, prog dir & chief engr; John F. O'Brien, news dir.

SOUTH WILLIAMSPORT, Lycoming County

WMPT (Feb. 21, 1958): 1450 kc; 250 w. P. O. Box 883. Phone 323-3608. Will-Mont Broadcasting Co. (original owner).

Network ABC. Rep Hopewell. Galen D. Castlebury Jr., pres, gen & coml mgr & chief engr; Jeanne M. Castlebury, prom mgr; Dyson Crossover, prog dir; Bill Byhan, chief engr.

STATE COLLEGE, Centre County

WBLF (See Bellefonte, Pa., listing).

***WDFM (FM)** (Dec. 6, 1953): 91.1 mc; 0.25 kw. Antenna height—minus 10 feet. 304 Sparks Bldg., Pennsylvania State U., University Park, Pa. Phone University 5-2381. Pennsylvania State U. (original owner).

Dr. Eric A. Walker, pres; Dr. Harold E. Nelson, gen mgr; Robert M. Fisher, stn mgr; Paula Peterson, prog dir; Tony Pierce, prom mgr; Barbara Faris, news dir; Thompson Terry, chief engr.

WMAJ (1945): 1450 kc; 250 w (CP 1 kw-D, 250 w-N). P. O. Box 888. Phone Adams 7-4959. Centre Broadcasters Inc. (acquired station 1958). See Progressive Publishing Stations in "Group

Ownership." See also "Newspaper Ownership." Network NBC; Laurel Radio Network.

W. K. Ulerich, pres; Milton J. Bergstein, gen mgr; Herbert Levin, coml mgr; Stephen M. Fishbein, prog & news dir; Wilber Files, chief engr.

WRSC (May 29, 1961): 1390 kc; 500 w-D. 139 McAllister St., P. O. Box 248. Phone Adams 8-3051. Suburban Broadcasting Corp. (original owner).

Network CBS. L. Edward Pamphilon, pres; Randolph Gretes, gen mgr; Ed Urie, coml mgr; Richard Kruppa, prog dir; Nick Carter, prom mgr; J. T. Ferri, news dir; Emory Richardson, chief engr.

STROUDSBURG, Monroe County

WVPO (1947): 840 kc; 250 w-D. 22 S. 6th St. Phone Hamilton 1-2100. Pocono Broadcasting Inc. (acquired station 1948). See James H. Ottaway Stations in "Group Ownership." Also see Newspaper Ownership."

James H. Ottaway, pres; Chester S. Miller, treas & gen mgr; Edward J. Somers, coml mgr; John Randall, prog & news dir; Francis H. Brinkley, mgng dir; Ernest Transue, chief engr.

SUNBURY, Northumberland County

WKOK (1933): 1240 kc; 250 w (CP for 1070 kc; 10 kw-D, 1 kw-N, DA-2). 1150 N. Front St. Phone Atlantic 6-5838. Sunbury Broadcasting Corp. (original owner). See "Newspaper Ownership."

Network CBS. Basse A. Beck, pres; Homer R. Smith, gen mgr; Gene Smith, coml mgr; Glen J. Schankweiler, prog dir; Robert Snyder, news dir; John Keller Jr., chief engr.

WKOK-FM (1948): 94.1 mc; 4.4 kw. Antenna height—875 feet. Duplicates WKOK (above).

Now

A New Voice

In Pennsylvania

10,000 Watt Clear Channel Day

(night 1000)

WKOK-AM

1070 on the dial

CBS Affiliate

TITUSVILLE, Crawford County

WTIV (Nov. 27, 1955): 1290 kc; 500 w-D (CP for 1230 kc; 500 w-D, 205 w-N). P. O. Box 184. Phone 5-3234. Crawford County Broadcasting Co. (original owner). See Myron Jones Stations in "Group Ownership."

Network MBS. Robert H. Sauber, pres & gen mgr; Paul R. Ruttan, coml mgr; Timothy E. Nelson, prog dir; Charles G. Smith, chief engr; Robert F. Brant, news dir; Carole L. Shingledecker, prom mgr.

TOWANDA, Bradford County

WTTC (Aug. 7, 1960): 1550 kc; 500 w-D. P. O. Box 93. Phone Andrew 5-2165. Twin Tier Broadcasting Co. (acquired station Nov. 1, 1961). Specialty programs: German, 1 hr, Polish, 1 hr., wkly.

Harry M. Brown, gen mgr; Charles Snyder,

coml mgr & news dir; Carl Proper, prog dir; Floyd Kenyon Reed, chief engr.

WTTC-FM (November 1959): 92.7 mc; 0.72 kw. Antenna height—125 feet. Duplicates WTTC above 80% (approx.).

TYRONE, Blair County

WGMR-FM (Aug. 15, 1961): 101.1 mc, 3.3 kw. Antenna height—980 feet. P. O. Box 29, Tyrone, Pa. Phone Mutual 4-3200. Allegheny Mountain Network (original owner). See Cary H. Simpson Stations in "Group Ownership."

Network & rep Allegheny Mountain Network. Cary H. Simpson, pres; John W. Eschbach, gen mgr; William E. Moses, coml mgr; Robert A. Cook, tech dir.

WTRN (Jan. 12, 1955): 1340 kc; 1 kw-D, 250 w-N. Phone Mutual 4-3200. Tyrone Broadcasting Co. (original owner). See Cary H. Simpson Stations in "Group Ownership."

Network MBS; Allegheny Mountain Network. Rep Allegheny Mountain Network.

Cary H. Simpson, pres; William E. Moses, sls mgr; John P. Knorr, prog dir; Edward Davenport, news dir; Gerald Woodring, farm dir.

WTRN—Tyrone-Altoona

WTRN's new ultra-modern studio and office building between Tyrone and Altoona is attracting much favorable comment. So does WTRN's matchless coverage of local and area news.

Contact Bill Moses, 814-684-3200

AN Allegheny STATION

UNIONTOWN, Fayette County

WMBS (July 15, 1937): 590 kc; 1 kw, DA-N. Fayette National Bldg. Phone Geneva 8-3900. Fayette Broadcasting Corp. (original owner).

Network CBS. Rep Burn-Smith. Specialty programs: Italian, ½ hr.; Polish, ½ hr.; both wkly.

Joseph C. Burwell, pres; Harry C. Burwell, gen & coml mgr; Charles Underwood, prog dir; Amayl Canton, prom mgr; Jack McMullen, news dir; William Henzly, chief engr.

WARREN, Warren County

WNAE (Dec. 28, 1945): 1310 kc; 5 kw-D, 310 Second Ave. P. O. Box 24. Phone Randolph 3-1310. Northern Allegheny Broadcasting Co. (original owner).

David Potter, pres & gen mgr; James W. Potter, coml mgr; W. LeRoy Schneck, prog dir; Frank Foster, prom mgr; Ralph Sires, news dir; Homer Holmes, chief engr.

WRRN (FM) (March 1948): 92.3 mc; 3.4 kw. Antenna height—450 feet. Duplicates WNAE (above), daytime only.

WASHINGTON, Washington County

WJPA (February 1942): 1450 kc; 250 w. George Washington Hotel. Phone Baldwin 2-2110. Washington Broadcasting Co. (original owner).

Network MBS. Rep Devney-O'Connell. A. Boyd Siegel, mgng dir; John L. Merdian, gen & coml mgr; Marilyn Williams, prog dir; Mitchell Grey, news dir; Stanle Crawford, chief engr.

WAYNESBORO, Franklin County

WAYZ (Aug. 10, 1953): 1380 kc; 1 kw-D, 21 W. Main. Phone 1900. Richard Field Lewis Jr. Inc. (original owner). See Richard Field Lewis Jr. Stations in "Group Ownership."

Reps Spot Times Sales; Zwahlen (Atlanta). Marian P. Lewis, pres; Samuel Jay Hanshaw, gen & coml mgr; Pete Coolbaugh, prog

dir; Ted Harding, prom mgr; Gary Barkdoll, news dir; Charles Simpson, chief engr.

WAYZ-FM (Feb. 3, 1959): 101.5 mc; 3.21 kw. Antenna height—21 feet. Duplicates WAYZ above.

WAYNESBURG, Greene County

WANB (Sept. 27, 1956): 1580 kc; 250 w-D. First Federal Bldg. Phone Waynesburg 981. Commonwealth Broadcasters Inc. (acquired station May 1, 1960).

George E. McGary, pres & gen mgr; Duane I. Lemley, asst mgr & prog dir; Toddy Greenlee, women's prog dir; David P. Wilkinson, music dir; Thomas L. Balaban, chief engr.

WELLSBORO, Tioga County

WNBT (May 13, 1955): 1490 kc; 1 kw-D, 250 w-N. P. O. Box 98. Phone 724-2113. Farm & Home Broadcasting Co. (acquired station May 13, 1955). See Cary H. Simpson Stations in "Group Ownership."

Network MBS. Rep Allegheny. Cary Simpson, pres; John Fay, gen mgr; John Zellner, coml mgr; Carol Bell Makin, prog dir; Bob Grossenbacher, news dir; Richard Roeder, chief engr.

WNBT—Wellsboro

Watch Wellsboro grow! Four new industrial plants! Pennsylvania's Grand Canyon and State Laurel Festival attract thousands! More national advertisers choose WNBT every year. Now, 1,000 watts!

Contact John Zellner, 717-724-2113

AN Allegheny STATION

WILKES-BARRE, Luzerne County

WBAX (May 1, 1922): 1240 kc; 250 w (CP 1 kw-D, 250 w-N). 85 W. Union St. Phone Valley 3-0196. P.A.L. Broadcasters Inc.

WBRE (1924): 1340 kc; 1 kw-D, 250 w-N. 62 S. Franklin St. Phone Valley 3-3101 TWX WKBR 7260. WBRE-Radio Inc. (original owner).

Network NBC. Reps Gill-Perna; Dome (Phila.). David M. Baltimore, pres & gen mgr; Joseph Gries, coml mgr; Robert Schumacher, prog dir; Fred Foerster, prom mgr; F. D. Coslett, news dir; Charles Sakoski Sr., chief engr.

WBRE-FM (1947): 98.5 mc; 2.25 kw. Antenna height—1160 feet. Duplicates WBRE (above). WBRE-TV: Tv companion of WBRE-AM-FM.

WILK (Feb. 13, 1947): 980 kc; 5 kw-D, 1 kw-N, DA-N. 88 N. Franklin St. Phone Valley 4-4666. Wyoming Valley Broadcasting Co. (original owner).

Network ABC. Rep Avery-Knodel, Paul O'Brien. Mitchell Jenkins, pres; Roy E. Morgan, gen mgr; Lee Vincent, sls mgr; Tom Bigler, prog & news dir; Emerson Ramage, prom mgr; Theodore French, chief engr; Johnny Foster, sports dir.

WYZZ (FM) (1946): 103.3 mc; 3.1 kw. Antenna height—975 feet. Stereocast by multiplex. 156 Prospect St. Phone Valley 4-2625. Scranton-Wilkes-Barre Fine Music Broadcasting Co. (acquired station Dec. 28, 1961).

Network Quality Music Stations. Rep Walker-Rawalt. Richard G. Evans Sr., pres; Frances E. Evans,

WYZZ (FM)

(Pronounced WHIZ)

FM Stereo & Fine Music for Scranton, Wilkes-Barre, & 3 Million People in 3 States

gen mgr & sec-treas; Richard G. Evans Jr., vp & coml mgr; Robert L. Evans, prog dir; Robert Bleudey, music dir; Sheldon Vale, prod supvr; John P. McGoldrick, chief engr.

WILLIAMSPORT, Lycoming County

WLYC (June 1951): 1050 kc; 1 kw-D. P. O. Box 389. Phone Williamsport 322-4676. Lycoming Broadcasting Co. (original owner).

Network Keystone. Rep Donald Cooke. Specialty programs: Italian, ½ hr, wkly. J. T. Keliher, pres; Vincent Campana, gen & coml mgr; Vernon Hester, prog dir; Edward Kirchman, prom mgr; James Hubbard, chief engr.

WLYC-FM (July 31, 1949): 105.1 mc; 3.8 kw. Antenna height—1140 feet. Duplicates WLYC above 80% (approx.).

WMPT (See South Williamsport, Pa. listing).

WRAC (1930): 1400 kc; 1 kw-D, 250 w-N. 1559 W. Fourth St. Phone 2-6116. WGAL Inc. (acquired station 1957). See Steinman Stations in "Group Ownership." Also "Newspaper Ownership."

Network NBC. Rep Meeker. Clair R. McCollough, stn exec; J. Wright Mackey, station mgr; Everett Rubendall, prog dir; J. E. Mathiot, tech dir.

WRAC-FM (1947): 102.7 mc; 53 kw. Antenna height—1270 feet. Same licensee as WRAC (above).

WWPA (May 22, 1949): 1340 kc; 250 w. 330 Government Place. Phone 323-7119. Summit Enterprises Inc. (acquired station March 16, 1961).

Network CBS. Rep Burn-Smith. Woodrow W. Ott, pres & gen mgr; Philip D. Lane, coml mgr; John H. Archer, prog dir; John McCallus, prom mgr; Gordon Thomas, news dir; Carl W. Steinbacher, chief engr.

YORK, York County

WYCR (FM): (see under WHVR Hanover, Pa.).

WNOW (1948): 1250 kc; 1 kw-D. P. O. Box 1747. Phone York 47-1049. WNOW Inc. (acquired station 1957). See Good Neighbor Stations in "Group Ownership."

Rep Radio Tv Reps. William F. Rust Jr., pres, treas & gen mgr; Jacques Schmitt, coml mgr; John Canton, prog dir.

WNOW-FM (1948): 105.7 mc; 1.2 kw. Antenna height—720 feet. Duplicates WNOW (above). WNOW-TV: Tv companion of WNOW-AM-FM.

WORK (1932): 1350 kc; 5 kw-D, 1 kw-N, DA-N. 13 S. Beaver St. Phone 3-5558. Associated Broadcasters Inc. (original owner). See Steinman Stations in "Group Ownership." Also see "Newspaper Ownership."

Network NBC. Rep Meeker. Clair McCollough, stn exec; Elwood C. Anderson, stn mgr; George Trout, prog dir; J. E. Mathiot, tech dir.

WSBA (Sept. 1, 1942): 910 kc; 5 kw-D, 1 kw-N, DA-2. P. O. Box 910. Phone York 46-1146; Harrisburg Cedar 3-4798; Lancaster Express 3-4798. TWX YK 69. Susquehanna Broadcasting Co. (original owner). See Susquehanna Broadcasting Stations in "Group Ownership."

Reps Robert E. Eastman; Ohio Stations Reps. Louis J. Appell, pres; Arthur W. Carlson, vp & mgng dir; Philip K. Eberly, prom mgr; Wayne O. Trout, prog dir; Ed Lincoln, pub serv dir; Bob Janis, news dir; Ray Ensminger, chief engr; Glenn Winter, dir of engr.

WSBA-FM (Sept. 1, 1962): 103.3 mc (CP 6.5 kw. Antenna height—470 feet). Same licensee as WSBA (above). Programs separately.

WSBA-TV: Tv companion of WSBA-AM-FM.

RHODE ISLAND

*Non-commercial.

CALL COLLINS



Lin Leggett
Eastern Region Sales
Time & Life Building
1271 Avenue of the Americas
New York 20, New York
Phone: Judson 6-5678

RHODE ISLAND

CRANSTON, Providence County

WLOV (FM) (June 15, 1959): 99.9 mc; 3.4 kw. Antenna height—216 feet. P. O. Box 999. Providence, zone 1. Phone Temple 1-7645. Neighborly Broadcasting Co. (original owner).

Rep Watson (Boston).

Peter B. Gemma, pres; Jack C. Salera, gen mgr; Mat Clark, coml mgr; Gregg Gemma, prog dir; Pat Carilton, prom mgr; Mat Clark, news dir; Billy Mac, chief engr.

EAST GREENWICH, Kent County

WYNG (See Warwick listing).

NEWPORT, Newport County

WADK (Nov. 6, 1948): 1540 kc; 1 kw-D. P. O. Box 367. Phone Viking 6-1540. Key Stations (acquired station July 16, 1960).

Rep Pearson; Foster & Creed.

Specialty programs: Portuguese 2½ hrs. wkly. Arnold Lerner, pres; Charles Bentz, coml mgr; Tom Powers, prog dir; Sherm Brown, prom mgr; Gerry Nevins, news dir; Al Bowen, chief engr.

PAWTUCKET, Providence County

WXTR (Feb. 12, 1950): 550 kc; 1 kw-D. (CP 1 kw-D, 500 w-N, DA-N). P. O. Box 55, Cumberland, R.I. Phone Pawtucket 5-9000. Roger Williams Broadcasting Co. Inc. (original owner).

Network ABC. Rep Jack Masla.

Dominick A. Hysko, pres; Donald R. Hysko, gen mgr & prog dir; R. Morris, coml mgr; Frederick Grady, prom mgr; Robert A. Oliver, news dir; John T. Costa, chief engr.

PROVIDENCE, Providence County

WEAN (June 2, 1922): 790 kc; 5 kw, DA-2. Journal Bldg., zone 2. Phone Dexter 1-0600. Providence Journal Co. (acquired station Oct. 9, 1954). See "Newspaper Ownership."

Network CBS; Yankee. Reps Venard, Torbet & McConnell; Kettell-Carter (Boston).

John Watkins, pres; H. William Koster, gen mgr; Hervey C. Carter, coml mgr; Thomas Robertson, prog dir; Leighton D. Authier, prom mgr; Harry V. McKenna, news dir; George W. Sharpe, chief engr.

WPJB-FM (July 11, 1948): 105.1 mc; 20 kw. Antenna height—500 feet. Duplicates WEAN (above) until 6 p.m.

WHIM (April 15, 1947): 1110 kc; 1 kw-D. 144 Westminster St., zone 3. Phone 351-9446. Buckley-Jaeger Broadcasting Corp. (acquired station Sept. 1, 1957). See Buckley-Jaeger Stations in "Group Ownership."

Reps Young; New England Spot Sales.

Richard Buckley, pres & bd chmn; John B. Jaeger, vp & treas; Howard N. Johansen, natl sls mgr; David W. Gifford, sls mgr; Carroll A. Philbrook, chief engr.

WHIM-FM (not on air; target date unknown): 94.1 mc; 17 kw. Antenna height—140 feet. Same licensee as WHIM (above).

WICE (1947): 1290 kc; 4 kw-D, 1 kw-N, DA-2. Crown Hotel, zone 3. Phone Jackson 1-2711. Providence Broadcasting Co. (acquired station Aug. 1956). See Susquehanna Broadcasting Stations in "Group Ownership."

Rep Avery-Knodel.

Tim Elliot, pres; John Crohan, vp & stn mgr; Jean Elliot, vp; Sherman A. Strickhouser, prog dir; Robert C. Lape, news dir; Don Trodson, prom & merchandise mgr; Paul A. Garver, chief engr.

WJAR (Sept. 6, 1922): 920 kc; 5 kw, DA-N. 176 Weybosset St., zone 2. Phone 421-8255. TWX PR 92. Outlet Co. (original owner).

Network NBC. Rep H-R.

Joseph S. Sinclair, pres; James E. Gleason, gen mgr; Robert Kelly, loc sls mgr; John A. Dickerman, natl sls mgr; Philip B. Taylor, prog dir; Joyce Ensher, prom mgr; David Mohr, news dir; Billy L. Patton, chief engr.

WJAR-TV: Tv companion of WJAR.

WLKW (April 12, 1961): 990 kc; 50 kw, DA-D. Radio Rhode Island Inc.

WPFM (FM) (June 5, 1955): 95.5 mc; 20 kw. Antenna height—165 feet. Stereocast by multiplex. North Station, zone 8. Phone Gaspee 1-7500. Golden Gate Corp. (acquired station Sept. 1, 1958).

Network CRB. Rep Fine Music Hi-Fi Broadcasters.

Harold C. Arcaro, pres; John E. Donofrio Jr., gen & coml mgr; Joseph La Freniere, prog dir.

WPRO (Oct. 16, 1931): 630 kc; 5 kw, DA-N. 24 Mason St., zone 2. Phone Plantations 1-9776. TWX PR 95. Capital Cities Broadcasting Corp. (acquired station April 1959). See Capital Cities Stations in "Group Ownership."

Rep Blair.

Frank Smith, pres; Daniel P. Weinig, gen mgr; Robert LeChance, loc sls mgr; Leo LaPorte, pub serv dir; Joseph B. Somers, prog dir; Anthony Visk, prom mgr; John Ferri, chief engr.

WPRO-FM (April 1949): 92.3 mc; 15 kw. Antenna height—560 feet. Duplicates WPRO (above).

WPRO-TV: Tv companion of WPRO-AM-FM.

WRIB (June 16, 1946): 1220 kc; 1 kw-D Water St., East Providence. Phone 434-0406. R. I. Broadcasting Co. (original owner).

Network MBS. Rep Indie Sales.

Specialty programs: Italian, 15 hrs. wkly. Paul Perreault, pres; Arthur Tacker, vp & gen mgr; Sherman Harris, coml mgr; Jim Mendes, prog dir; Steve Kass, prom mgr; Dick Martin, news dir; Joe Acetta, chief engr.

WXCN (FM) (May 20, 1955): 101.5 mc; 20 kw (CP 15 kw horizontal, 13.5 kw vertical). Antenna height—500 feet. Stereocast by multiplex. P. O. Box 1015. Phone 331-3380. Concert Network Inc. (original owner). See Concert Network Stations in "Group Ownership."

Network QXR Network. Rep Fm Spot Sales.

T. Mitchell Hastings Jr., pres; Kari S. Kritz, vp & gen mgr; Noel C. Breault, stn mgr & coml mgr; Alberto T. Pereira, prog dir; Leonard Altman, news dir; William Hlavaz, chief engr.

WARWICK, Kent County

WYCE (FM) (not on air; target date unknown): 107.7 mc (CP 20 kw). Antenna height—215 feet. Providence Broadcasting Co. See Susquehanna Broadcasting Stations in "Group Ownership."

HAMILTON-LANDIS
& ASSOCIATES, Inc.
NATIONWIDE MEDIA BROKERS
WASHINGTON, D. C., CHICAGO, DALLAS,
SAN FRANCISCO

SELL MORE
RADIO & TELEVISION STATIONS
IN THE EAST—NEAREST OFFICE IS—
1737 DeSALES ST., N.W., WASHINGTON
EXECUTIVE 3-3456

"EFFECTIVE COMBINATION"

"The week's news in BROADCASTING, the year's facts in the BROADCASTING Yearbook, together make an effective combination for keeping abreast with radio and TV developments throughout the nation . . ."

George W. Allen
Manager,
Hollywood Office
Guild, Bascom &
Bonfigli

WYNG (Aug. 15, 1959): 1590 kc; 1 kw-D. 19 Luther Ave. Phone Regent 7-5015. Attleboro Radio Assn. Inc.

WESTERLY, Washington County

WERI (June 1949): 1230 kc; 1 kw-D, 250 w-N. 11 Railroad Ave. Phone Lyric 6-7728. Rhode Island-Connecticut Radio Corp. (acquired station May 22, 1959). (Sale to Westerly Broadcasting Co. pending FCC approval).

Network Yankee. Reps Gene Bolles Co.; Nona Kirby.

Specialty programs: Italian, 1 hr. wkly. Augustine L. Cavallaro, pres & gen mgr; Robert Root, vp & coml mgr; Ed Peene, prog dir; Frank Martinoli, prom mgr; Bob Bewlay, news dir; Jon Young, chief engr.

WERI-FM (granted July 8, 1960, target date unknown): 103.7 mc; 17.5 kw. Antenna height—24 feet. Companion to WERI (above).

WEST WARWICK, Kent County

WWRI (August 1956): 1450 kc; 250 w. 1501 Main St. Phone Valley 1-6200. Grelin Broadcasting Inc. (acquired station Oct. 8, 1957).

Network Keystone. Reps Walton; Nona Kirby. Specialty programs: French, 1½ hrs.; Italian, 3 hrs., both wkly.

Melvin C. Green, pres & gen mgr; George A. Rivera, coml mgr; Patrick J. Fallon, prog dir; Joseph M. Mattias Jr., chief engr.

WICKFORD, Washington County

WKFD: 1370 kc; 500 w-D. Updike St. Phone Turner 4-9000. South County Broadcasting Co. (original owner).

Specialty programs: French, 2 hrs.; Italian, 2 hrs. wkly.

Joseph Decbellis, gen mgr; Jack C. Salera, coml mgr; David Stackhouse, prog dir; Jack Miller, prom mgr; Joe Belair, news dir; Edward Monahan, chief engr.

WOONSOCKET, Providence County

WNRI (Nov. 28, 1954): 1380 kc; 1 kw-D. 786 Diamond Hill Road. Phone Poplar 9-0600. Friendly Broadcasting Co. (original owner).

Specialty programs: French, 3½ hrs.; Portuguese, 1½ hrs., both wkly.

Joseph Britt, pres, treas, gen mgr & chief engr; John Costa, vp, sec & coml mgr; Richard Bouchard, prog dir & news dir.

WWON (Nov. 11, 1946): 1240 kc; 1 kw-D, 250 w-N. 99 Main St. Phone Poplar 2-1240. Woonsocket Broadcasting Co. (acquired station July 11, 1950). See "Newspaper Ownership."

Reps Burn-Smith; Nona Kirby (New England). Specialty programs: French, 5½ hrs. wkly.

Andrew P. Palmer, pres; Zel Levin, gen mgr; Gene Mailloux, coml mgr; Gene O'Neill, news dir; Ron Deslauriers, chief engr.

WWON-FM (Nov. 11, 1946): 106.3 mc; 0.39 kw. Antenna height—215 feet. Same address, licensee & staff as WWON (above).

SOUTH CAROLINA

*Non-commercial

BUYING SOUTH CAROLINA?

one-order one-check
single fully-commissionable rates
statewide border-to-border local, high-density coverage at average commercial minute of \$1.84 for 695 exposures weekly in 25 markets (Flight Plan #1). Family Approved Radio®. Full "Ask for" and store check merchandising service.

ENTERPRISE PROMOTIONS
669 Fort Sumter Drive (803) 795-2081
CHARLESTON, SOUTH CAROLINA

ABBEVILLE, Abbeville County

WBV (March 1956): 1550 kc; 1 kw-D. P. O. Box 532. Phone Gladstone 9-3155. Abbeville Broadcasting Co. (acquired station Jan. 1, 1960).

Network ABC; Keystone. Rep Best. George W. Settles, pres, gen mgr & chief engr; Bobby M. Latham, prog dir; Polly Newell, traf mgr.

AIKEN, Aiken County

WAKN (1952): 990 kc; 1 kw-D. P. O. Box 811. Phone Midway 8-5464. Aiken Electronics Advertising Corp. (original owner). Network Keystone.

John Mare, pres; Joseph A. Warren, gen mgr; Allen W. Askins, coml mgr; J. Earle Brodie Jr., prog dir; Allen W. Askins, chief engr.

Aiken's Best Salesman

990 KC **WAKN** 1000 W

WLOW (not on air; target date unknown): 1300 kc; 500 w-D. P. O. Box 806. Radio Aiken (original owner).

Reps Don Cooke; Enterprise Promotions. Robert S. Taylor, pres; Klen B. Beach Jr., vp & mgng dir; Randy Davidson, stn mgr & chief engr; Robert Mattox, prog dir.

ANDERSON, Anderson County

WAIM (April 1935): 1230 kc; 1 kw-D, 250 w-N. 321 Kingsley Rd. Phone Canal 6-1511. TWX 6030. Wilton E. Hall (original owner). See "Newspaper Ownership."

Network: CBS; Keystone. Rep Devney-O'Connell; Dora-Clayton.

Specialty programs: Negro, 3 hrs. wkly. Wilton E. Hall, owner; Glenn P. Warnock, gen & prom mgr; John F. McCallum, coml mgr; Marshall H. Gaillard, prog dir; Earl Cosens, chief engr.

WCAC (FM) (1947): 101.1 mc; 6.4 kw. Antenna height—330 feet. Duplicates WAIM (above). WAIM-TV: Tv companion of WAIM & WCAC (FM).

WANS (1949): 1280 kc; 1 kw, DA-N (CP for 5 kw-D, 1 kw-N, DA-N). Beautiful Clemson Highway. P. O. Box 211. Phone Canal 4-3424. Radio Anderson Inc. (acquired station Aug. 1, 1957). Network MBS. Rep Webb.

Specialty programs: Negro, 21 hrs. wkly. Mrs. John C. Amick, pres; John C. Amick, vp & gen mgr; Shirley Palmer & Mary Ann Lyons, coml mgrs; Marian G. Porter, prog dir; Carolyn K. Turner, prom & office mgr; J. Clark Brown, news dir; Ken Allison, chief engr; Don Chastain, farm dir; Rocky Frith, sports dir.

BAMBERG, Bamberg County

WWBD (June 23, 1957): 790 kc; 1 kw-D. P. O. Box 543. Phone Chestnut 5-2411. William V. Whetstone Jr. (acquired station Oct. 1, 1961). Network Keystone. Rep Dora-Clayton.

Specialty programs: Negro, 2 hrs. wkly. Vic Whetstone Jr., gen mgr; Leroy Hart Jr., coml mgr; Bob Clary, prog dir; Bill Jolly, prom mgr; H. D. Steedly, chief engr; Doug Keel, traf mgr.

BARNWELL, Barnwell County

WBAW (1953): 740 kc; 1 kw-D. P. O. Box 447. Phone 259-3507. Radio WBAW Inc. (acquired station Aug. 30, 1956). See Gallimore Stations in "Group Ownership."

Network Keystone. Rep George T. Hopewell. J. A. Gallimore, pres; Joe Wilder, gen & coml mgr; Dick Wilson, prog dir; Norm Le Blanc, prom mgr; Bill Rutherford, news dir; Tony Gross, chief engr.

Information—Inspiration
WORD PATTERNS
Featured on
COMPANION AND PARADE
WBAW 740kc Barnwell, S.C.

BATESBURG, Lexington County

WBLR (May 10, 1956): 1430 kc; 5 kw-D. P. O. Box 410. Phone Kellogg 2-4001. The Ridge Bcstg Co. (acquired station May 13, 1959). Network Keystone. Rep Ochs.

H. Edwards Crapps Sr., pres; Clarence T. (Redd) Reynolds, gen mgr; Jack McCartha, coml mgr; Paul L. Bringham, prog dir; Jack Dorn, news dir; Hoyt Lewis, chief engr.

BEAUFORT, Beaufort County

WBEU (March 1954): 960 kc; 1 kw-D. P. O. Box 951. Phone 524-3050. Beaufort Broadcasting Co. (original owner). Network ABC; Keystone.

Specialty programs: Negro, 14 hrs. wkly. John M. Trask, pres; Louis M. Neale Jr., gen mgr & chief engr; R. Carson Rembert, coml mgr; Blanch Wilson, prog dir; Skip Rowland, prom mgr; Fred Owen, news dir.

WBEU-FM (Aug. 8, 1962): 98.7 mc; 5.9 kw. Antenna height—225 feet. Programs separately from WBEU (above). Stereocast by multiplex.

WSIB (Feb. 10, 1962): 1490 kc; 100 w. P. O. Box 105, Burton or 1210 Boundary St., Beaufort. Phone Jackson 4-4700—524-4755. Sea Island Broadcasting Co. (original owner).

Specialty programs: Spanish, ½ hr. wkly. Lee J. Berry, pres; Hugh Ward Jr., gen mgr; M. H. Trammell, coml mgr; William D. Peters, prog dir; Joseph A. Physioc, prom mgr; Pat Lacy, news dir; R. H. Miller, chief engr.

BELTON, Anderson County

WHPB (November 1955): 1390 kc; 500 w-D. P. O. Box 426. Phone Edgewater 8-7786. Community Broadcasting Co. (original owner).

Network Southeastern Key Market. Rep Continental Radio Sales.

Cleatus Brazzell, pres; Henry O. McDonald, vp; Clyde Laughter, gen mgr; Jack Moore, coml mgr; Dave McKee, prog dir; Mollie Holliday, prog mgr; Matthew Phillips, news dir; Robert E. Liverance, chief engr.

BENNETTSVILLE, Marlboro County

WBSC (1947): 1550 kc; 10 kw-D, 5 kw-N, DA-N. P. O. Box 639. Phone Granite 9-4051. Atlantic Coast Life Insurance Co. (acquired sta-

tion March 1955).

Network MBS. Rep Jack Koste. Specialty programs: Negro, 10 hrs. wkly. Y. W. Scarborough Jr., pres; R. L. Brown, gen mgr & sls mgr; Tommy Herndon, prog dir, prom mgr & news dir; John S. Gronert, chief engr.

BISHOPVILLE, Lee County

WAGS (1954): 1380 kc; 1 kw-D. P. O. Box 168. Phone Hunter 4-5415. Lee County Bcstg Co. See Coggins-Osborne Stations in "Group Ownership."

Network Keystone. Rep Harry J. Cannon. Emory H. Bedenbaugh, gen mgr.

CAMDEN, Kershaw County

WACA (July 24, 1948): 1590 kc; 1 kw-D. Camden, S.C. Phone Hemlock 2-2311. Camden Broadcasting Corp. (original owner). Network Keystone.

Specialty programs: Negro, 6 hrs. wkly. H. S. Bowden, pres; Tom Richards, gen & coml mgr; Angelo A. Amodio, chief engr.

CAYCE, (Columbia) Lexington County

WCAY (Aug. 22, 1958): 620 kc; 500 w-D. 1303 State St. Phone Alpine 6-2000. Lexington County Broadcasters Inc. (original owner). See Tice Stations in "Group Ownership."

Network CBS. Rep Tice Enterprises (N.Y.C.). Specialty programs: Farm, 12 hrs. wkly. J. Olin Tice Jr., pres; Olin Tice Sr., gen mgr; Don Maclachlan, coml mgr; Frances Tice, prog dir; Joe Morris, prom mgr; Robert Cooper, news dir; C. Scarborough, chief engr.

CHARLESTON, Charleston County

WCSC (May 14, 1930): 1390 kc; 5 kw, DA-N. P. O. Box 186. Phone Raymond 2-7611. TWX Charleston 336. WCSC Inc. (acquired station July 1, 1944).

Network CBS. Rep Peters, Griffin, Woodward. John M. Rivers, pres; John B. Hearne, gen mgr; James K. Whitaker, coml mgr; Cecil Keels, prog coordinator; Lois Marshall, prom mgr; Ken Klyce, news dir; R. A. Hughes, chief engr.

WCSC-FM (April 1958): 96.9 mc; 50 kw. Antenna height—700 feet. Duplicates WCSC (above) except 8:15 a.m. to 7 p.m.

WCSC-TV: Tv companion of WCSC-AM-FM.

WOKE (1946): 1340 kc; 1 kw-D, 250 w-N. P. O. Box 183, 152-B Market St. Phone Raymond 3-1643. Weaver Broadcasting Corp. (acquired station July 1955).

Network ABC; NBC; Keystone. Rep Tom Clark. Specialty programs: Negro, 2 hrs. wkly.

Harry C. Weaver, pres, owner, gen mgr & prog dir; William P. Birchfield, stn mgr & chief engr; Eugene P. Corrigan Jr., sls mgr; Jeff Warner, prom mgr; Bill Hallman, news & sports dir.

1ST IN SOUTH CAROLINA
To Editorialize Consistently
Daily, Year-Round
IN THE NATION
To Editorially Endorse A
National Political Party
Wonderful WOKE Radio

WPAL (1947): 730 kc; 1 kw-D. 1717 Edgewater Park Road. Phone Snow 6-5584. Speidel Broadcasting Corp. (acquired station 1958). See Speidel Stations in "Group Ownership."

Reps Bob Dore; Dora-Clayton. Specialty programs: Negro, 84 hrs. wkly. Joe Speidel III, pres; Bob Chrystie, gen & coml mgr; Emmett Lampkin, prog dir; Joe Sarco, chief engr.

Yes, Virginia
there is a

Speidelville*
U. S. A.

- * WOIC — Columbia, S. C.
- WPAL — Charleston, S. C.
- WYNN — Florence, S. C.
- WSOK — Savannah, Ga.

Speidel Broadcasting Corp.
COLUMBIA, S. C.

WQSN (1948): 1450 kc; 1 kw-D, 250 w-D. P. O. Box 891. Phone Raymond 2-2652. Low Country Broadcasting Co. (acquired station Oct. 1955).

Rep Radio Tv Reps.
Sol Panitz, pres; Barry Winton, vp; E. Harold Keown, vp & gen mgr; Dub Phillips, prog dir; Duke Roberts, farm dir; Ray Campbell, news dir; J. B. Retallack, chief engr.

WTMA (1939): 1250 kc; 5 kw-D, 1 kw-N, DA-N. P. O. Box 297. Phone Raymond 2-2961. Atlantic Coast Broadcasting Corp. of Charleston (acquired station 1954).

Network MBS. Rep Advertising Time Sales.
Charles E. Smith pres & gen mgr; Vincent French, coml mgr; Ron Fuller, prog dir; Joe Loring, prom mgr; Doug Randall, news dir; Harold Kramer, chief engr.

WTMA-FM (1945): 95.1 mc; 10 kw. Antenna height—385 feet. Duplicates WTMA (above).

CHERAW, Chesterfield County

WCRE (July 1953): 1420 kc; 1 kw-D. P. O. Box 631. Phone Lenox 7-7887. Radio Cheraw (acquired station November 1958).

Network Keystone.
Ben Akerman, pres; L. Akerman, prog dir.

CHESTER, Chester County

WGCD (July 18, 1948): 1490 kc; 250 w. P. O. Box 302. Phone 385-2171. Dispatch Publishing Co. (acquired station July 1, 1955). See "Newspaper Ownership."

Network ABC; Keystone; Southeastern Key Market Network. Rep Harry J. Cannon (Atlanta).
Specialty programs: Negro, 5 hrs. wkly.

Charles V. Sink, pres of Dispatch Publishing Co.; Wayne B. Sawyer, gen mgr & prog dir; H. Lowery Bumgardner, coml mgr; J. Ellis Shockley Jr., news dir & chief engr; Joe S. Sink, sec-treas of Dispatch Publishing Co.

CLEMSON, Oconee County

*WSBF-FM (March 16, 1961): 88.1 mc; 10 w. P. O. Box 2156, College Station. Phone Olympia 4-2421, ext 289. Clemson Agricultural College of South Carolina (original owner).

Walter T. Cox, advisor; Hester McLean, prog dir; Forrest F. Dixon, bus dir; Lawton King, chief engr; John S. Gamble Jr., asst prog dir & chief announcer; Brian G. Hawthornthwaite, news dir.

CLINTON, Laurens County

WPCC (Sept. 11, 1957): 1410 kc; 1 kw-D. P. O. Box 663. Phone 833-1562. WPCC Inc. (original owner).

Network: ABC; Keystone.
Robert R. Hilker, sec-treas; Lewis H. Bagwell Jr., gen mgr; Jack Bishop, coml mgr; Bettie Hendrix, prog dir; O. P. Haynes, chief engr.

COLUMBIA, Richland County

WCOS (1939): 1400 kc; 1 kw-D, 250 w-N. P. O. Box 748. Phone Alpine 2-2177. WCOS Inc. (acquired station Feb. 1, 1958).

Rep Radio-TV Reps.
George H. Buck Jr., gen mgr; Jess E. Plummer, coml mgr; Robert Fulton, prog dir; Dennis Waldrop, news dir; Robert D. Lambert Jr., chief engr.

WCOS RADIO
COLUMBIA'S TOP RATED STATION
24 HOURS A DAY

WCOS-FM (March 1951): 97.9 mc; 5.3 kw. Antenna height—260 feet. Same licensee and staff except for R. D. Lambert Jr., who is prog dir, prom mgr & chief engr. Stereocast by multiplex.

WIS (July 10, 1930): 560 kc; 5 kw, DA-N. 1111 Bull St. Phone Alpine 3-6431. TWX CO 7146. Broadcasting Co. of the South (acquired station 1931). See Broadcasting Co. of South in "Group Ownership."

Network NBC. Rep Peters, Griffin, Woodward.
B. Calhoun Hipp, pres; G. Richard Shafto, exec vp; W. Frank Harden, mgng dir & sls mgr; J. Dudley Saumenig, dir, admin services; John Wrisley, prog dir; Bob Hickman, news dir; Joe Gill, chief engr; Mrs. Audrey Hunt, women's dir.

WIS-TV: Tv companion of WIS.

WNOK (Jan. 1, 1947): 1230 kc; 1 kw-D, 250 w-N. 1811 Main St., P. O. Box 5307. Phone Alpine 2-7737, Alpine 3-9401. TWX 7076. Palmetto Radio Corp. (original owner).

Rep Paul H. Raymer.
H. Moody McElveen Jr., exec vp & gen mgr; Frank Stish, coml mgr; Jack Cook, prog dir; Bob Truere, news dir; Charlton Bowers, chief engr; Jim Paul, sports dir.

WNOK-FM (July 15, 1959): 104.7 mc; 3.4 kw. Antenna height—450 feet. Duplicates WNOK above 62% (approx.).


WNOK-TV: Tv companion of WNOK-AM-FM.

WOIC (June 30, 1954): 1320 kc; 1 kw, DA-N. P. O. Box 565. Phone Alpine 6-1551 and Alpine 6-1552. Speidel Broadcasting Corp. (acquired station September 1955). See Speidel Stations in "Group Ownership."

Rep Bob Dore; Dora-Clayton.
Joe Speidel III, pres; Russell George, exec vp & gen mgr; W. M. Bowman, prog dir; Barbara Bane, prom mgr; W. W. Bridges, chief engr.

WQXL (June 15, 1945): 1470 kc; 5 kw-D. 1208 Sumter St. Phone Alpine 2-8659. Midlands Radio

**WIS RADIO
TOTEM POLE**



1. Audrey Hunt
2. Don Jackson
3. Jim Seay
4. Dave Wright
5. John Wrisley

SET UP FOR SALES

Here are air salesmen who back up an-air time with personal appearances and participation in community activities. They have loyal audiences because they know and work with the people they sell to. They have large audiences because WIS provides the choice frequency and the power to reach the big metro area that surrounds Columbia.

Want heap big sales?
Pick a number from 1 to 5 and call your PGW Colanel or write —

WIS RADIO
5000 W
560 KC
NBC
COLUMBIA, S. C.

G. Richard Shafto, Exec. Vice President
W. Frank Harden, Managing Director

Corp. (acquired station Feb. 26, 1962).

Network MBS. Repts Meeker Co.; James S. Ayers Co.

Edgar L. Morris, pres; Karl E. Hall Jr., vp & gen mgr; H. Andrew Scott, asst mgr; Mackie Quave, prog dir; Donald E. Steele, prom mgr; Lloyd W. Brown Jr., news dir & chief engr.

*WUSC-FM (1952): 89.9 mc; 10 w. U. of South Carolina, zone 1. Phone Alpine 2-5641. U. of South Carolina (original owner).

Specialty programs: French ¾ hr. wkly. Alice Wyman, dir; Jo Allen Bradham, prog dir; William D. Stanley, chief engr.

CONWAY, Horry County

WLAT (August 1945): 1330 kc; 5 kw-D (CP 5 kw-D, 500 w-N, DA-N). P. O. Box 799. Phone 340-570. Coastal Broadcasting Co. (original owner).

Network MBS. Rep Devney.

L. M. Hawley, pres & gen mgr; P. W. Smith, coml mgr; Jack E. Hawley, prog dir & chief engr; Glenna Jordon, prom mgr; H. L. Hanks, news dir.

DARLINGTON, Darlington County

WDAR (1955): 1350 kc; 1 kw-D. P. O. Box 277. Phone Express 3-4081. Walter P. Pearce (original owner).

Walter P. Pearce, pres & owner; Charles P. Pearce, coml mgr; Donald Byant, chief engr.

DILLON, Dillon County

WDSC (May 22, 1946): 800 kc; 1 kw-D. Box 231. Phone 774-9031. Border Broadcasting Co. (original owner).

Network ABC; Keystone. Rep Gill-Perna; Dora-Clayton.

Joseph K. Martin, pres & gen mgr; Lee Lumpkin, coml mgr; Dick Jones, prog dir; John Quick, prom mgr & news dir; Ray Allen, chief engr.

WDSC-FM (Feb. 16, 1954): 92.9 mc; 8.8 kw. Antenna height—290 feet. Duplicates WDSC (above).

EASLEY, Pickens

WELP (March 1951): 1360 kc; 1 kw-D. P. O. Box 522. Phone Ulysses 9-9388. Pickens County Broadcasting Co.

Network Keystone. Rep Indie Sales.

Cleatus O. Brazzell, pres, treas & gen mgr; Betty R. McDonald, prog dir; Henry O. McDonald Jr., chief engr & vp.

FLORENCE, Florence County

WJMX (July 13, 1947): 970 kc; 5 kw-D, 1 kw-N, DA-N. P. O. Box 1211. Phone Mohawk 9-6351. Atlantic Broadcasting Co. (original owner).

Network ABC. Rep Walker-Rawalt.

E. E. Stone, pres; Paul H. Benson Jr., sec-treas & gen mgr; Frank A. Jenne, chief engr.

WOLS (1937): 1230 kc; 1 kw-D, 250 w-N. 151 S. Dargan St. Phone Mohawk 2-3271. Florence Broadcasting Co. (acquired station 1941).

Network Keystone.

Specialty programs: Negro, 14 hrs. wkly. A. P. Skinner, pres & gen mgr; Charlie Sligh, chief engr.

WYNN (Nov. 5, 1953): 540 kc; 250 w-D. 163 N. Coit St. Phone Mohawk 2-1416. WYNN Inc. (acquired station June 1, 1959). See Speidel Stations in "Group Ownership."

Reps Dora-Clayton (regional); Bob Dore (national).

Specialty programs: Negro, 100%.

Joe Speidel III, pres; Don Ferguson, gen mgr; Dave Phillips, coml mgr; Henry Mance, prog dir; Jack Singleton, prom mgr; Bill Bridges, chief engr.

FOUNTAIN INN, Greenville County

WFIS (October 1956): 1600 kc; 1 kw-D. P. O. Box 271. Phone Simpsonville 963-5991. Foun-

CALL COLLINS



John Stanbery

Box 325

Gatlinburg, Tenn.

Phone: 436-5497

tain Inn-Simpsonville Enterprises Inc. (original owner).

Rep Hopewell (national); Cannon (southeast). Specialty programs: Negro, 16 hrs. wkly.

L. Wayne Davis, pres & gen mgr; L. Alan Riddle, coml mgr; Roger W. Davis, prog dir; Leroy A. Hamilton, chief engr.

GAFFNEY, Cherokee County

WFGN (1948): 1570 kc; 250 w-D. P. O. Drawer 759. Phone Ivanhoe 9-4795. Cherokee Radio Co. (original owner).

Network Keystone.

A. Ray Godshall, pres; Morton E. Green, gen mgr & chief engr; Mary Hodge, coml mgr; Billy Gibbons, prog dir; Tom Higgins, prom dir; Jo Hambricht, women's dir; Mike Vassy, farm dir.

WEAC (not on air; target date unknown): 1500 kc; 1 kw-D, 250 w-CH. Box 120. Phone Ivanhoe 9-9066. E. Raymond Parker (original owner).

E. Raymond Parker, owner & coml mgr; Don H. Lovelace, gen mgr & chief engr; Ralph Robinson, prog dir; Gene Koone, prom mgr.

GEORGETOWN, Georgetown County

WG00: 1470 kc; 500 w-D. Coast Broadcasting Co.

WGTN (July 1, 1949): 1400 kc; 250 w. P. O. Box 575. Phone 3-3431. Georgetown Broadcasting Co. (original owner).

Network MBS; Keystone. Rep Cooke.

J. B. Delzell, pres; Mamie A. Delzell, prog dir; William G. Cordelle, chief engr.

GREENVILLE, Greenville County

WESC (March 1947): 660 kc; 10 kw, DA-D. 1 College St., Box 2365. Phone Cedar 2-8241. Broadcasting Co. of the Carolinas Inc. (acquired station April 1958).

Rep Bolling.

Specialty programs: Negro, 15 hrs. wkly.

Robert A. Schmid, pres; John Y. Davenport, vp & gen mgr; Wally A. Mullinax, coml mgr; Buddy Womick, prog dir; Marianne Taylor, prom mgr of fm; David Perry, news dir; Don Gowins, chief engr.

WESC-FM (March 1948): 92.5 mc; 12 kw. Antenna height—360 feet. Same staff and licensee as WESC (above). Programs separately from AM.

WFBC (1933): 1330 kc; 5 kw, DA-N. P. O. Box 788. Phone Cedar 9-1321. TWX GV 6011. WMRC Inc. (original owner). See "Newspaper Ownership." Also see WMRC Inc. Stations in "Group Ownership."

Network NBC. Rep Avery-Knodel.

R. A. Jolley, pres; Wilson Wearn, exec vp; Bruce Buchanan, gen mgr; Keener Garrett, coml mgr; Mrs. Jule Ferguson, prog & prom dir; Lee Kanipe, news dir; Bill Garrison, chief engr.

WFBC-FM (1947): 93.7 mc; 7.8 kw. Antenna height—1850 feet. Programs separately from WFBC (above).

WFBC-TV: Tv companion of WFBC-AM-FM.

WMBR (Feb. 8, 1954): 1490 kc; 1 kw-D, 250 w-N. Calhoun Towers. Phone Cedar 3-2751. Paramount Broadcasting Co. (acquired station April 21, 1954).

Network CBS; MBS. Rep Burn-Smith; Gill-Perna.

C. F. Cope, pres, gen mgr & coml mgr; Wm.

T. Arrington, prog dir & chief engr; Sarah S. Thompson, women's dir; Susan B. Cope, prom mgr.

WMUU (Sept. 15, 1949): 1260 kc; 5 kw-D. Phone Cedar 9-9656. Bob Jones U. (original owner).

Rep Fred W. Smith.

Dr. Bob Jones Sr., chmn of bd; Dr. Bob Jones Jr., pres; Dr. R. K. Johnson, gen mgr; Jim Ryerson, stn mgr; Dave Yearick, coml mgr; Barbara Rumminger, prog dir; Jack Buttram, prod dir; George Sprout, news dir; William Greaves, chief engr.

WMUU-FM (Aug. 15, 1960): 94.5 mc; 45 kw. Antenna height—370 feet. (CP 100 kw. Antenna height—355 feet.) Duplicates WMUU (above) until sunset; programs separately thereafter.

WQOK (1950): 1440 kc; 5 kw, DA-N. P. O. Box 10007. Phone Cedar 5-7406. Dick Broadcasting Co. (acquired station July 1, 1957). See Dick Stations in "Group Ownership."

Reps Bernard Howard (national); Dora-Clayton (southeast).

James A. Dick, pres; T. C. Hooper, vp & gen mgr; C. Alfred Dick, vp.

GREENWOOD, Greenwood County

WCRS (Sept. 1, 1941): 145 kc; 1 kw-D. 250 w-N. P. O. Box 868. Phone Orchard 9-1300. Gresco Inc. (original owner).

Network NBC. Rep Clark.

Douglas Featherstone, pres; Don Crosland, gen mgr; Ralph Norman, coml mgr; Carroll Sexton, prog & sports dir; Charles Sparks, chief engr.

WGSW (April 15, 1953): 1350 kc; 1 kw-D. Edward Arms Bldg. Radio Greenwood Inc. (original owner). See Woodall Stations in "Group Ownership."

Network MBS, Keystone. Rep Indie Sales; Dora-Clayton (southeast).

George B. Cook Jr., gen mgr.

GREER, Greenville County

WCKI (March 3, 1955): 1300 kc; 1 kw-D. P. O. Box 431. Phone 877-4451. Vernon T. Fox (original owner).

Network ABC.

Vernon T. Fox, pres & chief engr; James L. Massey, gen mgr; Bob Dean, coml mgr; Louise S. Fox, prog dir.

WEAB (June 15, 1950): 800 kc; 250 w-D. P. O. Box 151. Phone Trinity 7-3141. Greer Broadcasting Co. (original owner). See "Newspaper Ownership."

Network Keystone.

Specialty programs: Negro, 24 hrs., wkly.

E. A. Burch & W. R. Frier, co-owners; Reeves Cook, gen mgr; Mason K. Edwards, coml mgr; Mannon Turner, prog dir; Bob Marvin, news dir; Ken Patton, chief engr.

HAMPTON, Hampton County

WBHC (September 1957): 1270 kc; 1 kw-D. P. O. Box 386. Phone 2831. Hampton County Broadcasters Inc. (original owner). See Gallimore Stations in "Group Ownership."

Network Keystone.

Specialty programs: Negro, 16 hrs. wkly.

J. A. Gallimore, pres; Joe Wilder, vp; James M. Butts, gen mgr & coml mgr; Mrs. Harriet Johnson, prog dir; James W. Synett, chief announcer & news dir; Charles E. Cortez, chief engr.

HAMILTON-LANDIS

& ASSOCIATES, Inc.

NATIONWIDE MEDIA BROKERS
WASHINGTON, D. C., CHICAGO, DALLAS,
SAN FRANCISCO

SELL MORE

RADIO & TELEVISION STATIONS
IN THE EAST—NEAREST OFFICE IS—
1737 DeSALES ST., N.W., WASHINGTON
EXECUTIVE 3-3456

HARTSVILLE, Darlington County

WHSC (Oct. 1, 1946): 1450 kc; 1 kw-D, 250 w-N. P. O. Box 349. Phone Edgewater 2-8101. Hartsville Broadcasting Co. (original owner).

Network MBS; Keystone.
Specialty programs: Negro, 30 hrs. wkly.
J. L. Wiggins, pres; Oby B. Lyles, gen mgr; Jan Caddell, coml mgr; Eleanor Flowers, prog dir; Lamar Caldwell, prom mgr & news dir; Jesse E. Parked, farm dir & chief engr.

HOLLY HILL, Orangeburg County

WHHL (not on air; target date unknown): 1440 kc; 1 kw-D. Palmetto Communications Corp.

JOHNSTON, Edgefield County

WJES (June 12, 1961): 1570 kc, 250 w-D. P. O. Box 156. Phone 275-2342. The Edgefield-Saluda Radio (original owner).

Specialty programs: Negro, 2 hrs. wkly.
Franklin D. R. McClure, pres, gen mgr & chief engr; Joe E. Morris, mgng dir; Emory Wells, prog dir; Claude Casey, sls mgr.

KERSHAW, Lancaster County

WKSC (Dec. 21, 1961): 1300 kc; 500 w-D. P. O. Box 548. Phone 475-8585. Kershaw Broadcasting Corp. (original owner).

Jess B. Tatum, pres, gen mgr & chief engr.

KINGSTREE, Williamsburg County

WDKD (July 1949): 1310 kc; 5 kw-D. P. O. Box 450. Phone 6761, nonlisted 7871. E. G. Robinson Jr. (original owner).

Specialty programs: Negro, 45 hrs. wkly.
E. G. Robinson Jr., pres & gen mgr; Arnold Graham, coml mgr; Lynne Gibbons, prog dir; Tommy Joye, news dir & chief engr.

LAKE CITY, Florence County

WJOT (Oct. 9, 1954): 1260 kc; 1 kw-D. P. O. Box 699. Phone 7631. Lake City Broadcasting Corp. (acquired station April 13, 1959).

Specialty program: Negro, 7 hrs. wkly.
Russell George Busdicker, pres; Herbert E. Blankenship, gen mgr; S. Charles Green Jr., coml mgr; Henly McElveen Jr., chief engr.

LANCASTER, Lancaster County

WAGL (not on air; target date unknown): 1560 kc; 1 kw-D, 500 w-CH. S. Woodland Dr. Phone 283-8431. Palmetto Broadcastnig System (original owner).

B. L. Phillips Jr., pres; John D. Martin, coml mgr; & chief engr; Michael C. Turner, prog dir & prom mgr.

WLCM (Nov. 26, 1951): 1360 kc; 1 kw-D. 103 S. Catawba St. Phone 2051. Royal Broadcasting Co. (acquired station 1954).

Network Keystone. Rep Harry J. Cannon.
C. K. Connelly Jr., pres; Faris Giles Jr., gen mgr; Gene Baker, coml mgr; Joann McManus, prog dir & prom mgr; Barry Medlin, chief engr.

LAURENS, Laurens County

WLBG (March 1, 1947): 860 kc; 1 kw-D. P. O. Box 642. Phone 2-5212. Laurens-Clinton Broadcasting Co. (acquired station April 1, 1956).

Network MBS. Rep Indie Sales.
C. W. Hogan, owner & mgr; Paul Wynn, coml mgr; M. L. Outz, farm dir; Larry Gar, prom mgr; David Hedrick, chief engr.

WLBG-FM (November 1960): 100.5 mc; 3.46 kw. Antenna height—206 feet. Address and executives same as WLBG (above). Duplicates WLBG (above).

LEESVILLE, Lexington County

WBLL (see Batesburg listing).

LORIS, Horry County

WLSC (August 1958): 1570 kc; 1 kw-D. P. O.

Box 1677. Phone Elliott 7-3780. Pee Dee Broadcasting Corp. (acquired station Jan. 1, 1960).

Rep Continental Radio Sales.
Specialty programs: Negro, 20 hrs. wkly.
James J. Harpring, pres; Walter Mollic, gen mgr & chief engr; Roger Earp, coml mgr & prog dir; Jeanette L. Hughes, prom mgr; Charles Powell, news dir.

MANNING, Clarendon County

WYMB (July 15, 1957): 1410 kc; 1 kw-D. P. O. Box 262. Phone 435-8388. Clarendon County Broadcasting Co. (original owner).

Network Keystone.
Specialty programs: Negro, 15 hrs.; Agricultural & Farm, 15 hrs., both wkly.

J. M. Soles Jr., pres; Jim Roper, gen mgr & engr; Elvin Gibbons, coml mgr; Betty Roper, prog dir; Art James, news dir.

MONCK'S CORNER, Berkeley County

WBER (not on air; target date unknown): 950 kc; 500 w-D. The Lord Berkeley Broadcasting Co. See J. Olin Tice Stations in "Group Ownership."

MARION, Marion County

WATP (July 1957): 1430 kc; 1 kw-D. 324 N. Main St. Phone 1430. Raymon A. Somers.

MULLINS, Marion County

WJAY (June 1949): 1280 kc; 1 kw-D (CP 5 kw-D). Drawer 542. Phone 464-9252. Mullins & Marion Broadcasting Co. (original owner).

Network Keystone; Tobacco. Rep C. K. Beaver & Assoc.

Specialty programs: Negro, 15 hrs. wkly.
William L. Harrelson, pres; James F. Ramsey, gen mgr; Kenneth Bryant, coml mgr; Gene L. Lewis, news dir; George E. Magera, chief engr.

MYRTLE BEACH, Horry County

WMYB (Aug. 1, 1954): 1450 kc; 1 kw-D, 250 w-N. P. O. Box 1497. Phone 448-3189. Golden Strand Broadcasting Co. (acquired station May 11, 1961).

Reps J. Walter Thompson; Cannon.
Hugh H. Holder, pres; J. L. Baine, gen mgr; P. W. Smith, coml mgr; Tony Brooks, prog dir; Frank Mallard, chief engr.

NEWBERRY, Newberry County

WKDK (October 1946): 1240 kc; 250 w. P. O. Box 211. Phone 143. Newberry Broadcasting Co. (acquired station 1951).

Network Keystone.
James F. Coggins, pres, treas & gen mgr
W. C. Fields, coml mgr & prog dir; Marcia P. Coggins, vp, sec & prom mgr; E. F. McCutcheon, news dir; E. R. Gilliam, chief engr.

NORTH AUGUSTA, Richmond County

WGUS (July 30, 1958): 1380 kc; 1 kw-D. P. O. Box 6278. Phone Taylor 2-3576. Broadcasting Associates of America Inc. (acquired station September 1959).

Rep Charles Bernard.
Henderson Belk, pres; Joe Morris, gen mgr.

WFNL (April 9, 1962): 1600 kc; 500 w-D. P. O. Box 1482. Phone 824-1441. Harry Hammond (original owner).

Rep Bowles; Beaver.
Harry Hammond, pres; Bill Ellis, gen mgr & coml mgr; Chuck West, prog dir & news dir; Danny Miller, prom mgr; Harley Drew, chief engr.

WTHB (May 1960): 1550 kc; 1 kw-D. P. O. Box 6277. Phone Taylor 2-3579. North Augusta Broadcasting Co. (acquired station March 1961).
Frances Marion Bennett, pres; Lee Bennett, vp; Reese J. Vaughn, gen mgr; Hubert E. Ritchie, chief engr.

NORTH CHARLESTON, Charleston County

WKTM (FM) (July 17, 1962): 102.5 mc; 6 kw. Antenna height—190 feet. P. O. Box 5758. Phone Sherwood 7-5225. KTM Broadcasting Co. Stereocast by multiplex.

Rep Walker-Rawalt; Clarke Brown.
Stewart Spencer, stn mgr; Robert Tamblin, gen mgr; Albert J. Stone, sls mgr; Jack McGinnis, prog dir.

WNCG (Nov. 17, 1960): 910 kc; 500 w-D. P. O. Box 5758. Phone Sherwood 7-5225. KTM Broadcasting Co. (original owner).

Rep Walker-Rawalt; Clarke Brown.
Robert S. Tamblin, gen mgr; Albert J. Stone, coml mgr; Jack W. McGinnis, news dir; Rawden L. Bullard, chief engr.

ORANGEBURG, Orangeburg County

WDIX (Dec. 9, 1946): 1150 kc; 5 kw-D, 500 w-N, DA-2. P. O. Box 662. Phone Jefferson 4-4461. WDIX Inc. (original owner).

Network ABC; MBS. Reps Devney; Southern Spot Sales.

Specialty programs: Negro, 5 hrs. wkly.
Charles S. Heneray, pres; Frank B. Best Jr., gen mgr; Norman M. Matthews, coml mgr; Mrs. J. C. Hydrick, prog dir; Robert Magee, news dir; Walter D. Tabler, chief engr.

WORG (Nov. 3, 1958): 1580 kc; 1 kw-D. 194 Russell St. S.E. Phone Jefferson 4-1580. Radio Orangeburg Inc. (acquired station Jan. 23, 1960).

Rep Continental Radio Sales.
H. E. Crapps, pres; Ed Paulling, gen & coml mgr; Marty Green, prog dir; Glenn Rast, prom mgr; Rick Stevens, news dir; W. L. O' Cain, chief engr; J. T. Lyman, sec-treas.

WTND (June 13, 1948): 920 kc; 1 kw-D. 1 Memorial Plaza. Phone Jefferson 4-1301. WTND Inc. (original owner). See "Newspaper Ownership."

Network Keystone. Rep Clark.
Specialty programs: Negro, 4 hrs. wkly.
J. L. Sims, pres; L. Richard Rhame, gen mgr; Milt Blakely, sls mgr; Herb Price, prog dir; Ben Hafer, news dir; Larry Styles, chief engr.

ROCK HILL, York County

WRHI (Dec. 14, 1944): 1340 kc; 1 kw-D, 250 w-N. P. O. Box 429. Phone 327-2085. York County Broadcasting Co. (original owner).

Network MBS; Keystone. Rep Bernard I. Ochs Inc.

James S. Beaty Jr., gen mgr & chief engr; William C. Beaty, stn mgr & prog dir; Harper S. Gault, coml mgr & news dir.

WTYC (1949): 1150 kc; 1 kw-D. P. O. Box 1091. Phone 327-3175. Tri-County Broadcasting Co. (acquired station Nov. 1, 1958).

Rep Hopewell; Cannon.
Specialty programs: Negro, 3 hrs. wkly.
Ted Burwell, gen mgr & treas; W. A. Warner, coml mgr; Fred L. Newton, prog dir, prom mgr & news dir; John H. Meeler, chief engr; Mrs. Janie O'Dell, traf mgr.

ST. GEORGE, Dorchester County

WQIZ (not on air, target date unknown): 1300 kc; 500 w-D. P. O. Box 575, Highway 15, Walterboro Highway South. WQIZ Inc. (original owner).

Network Keystone. Rep Continental Radio Sales.

Specialty programs: Negro, 7 hrs. wkly.
Clarence E. Jones, pres, treas & bd chmn; Julia M. Jones, vp & sec; Lonnie Frye, stn mgr; J. T. Greene III, chief engr.

SENECA, Oconee County

WSNW (June 1, 1949): 1150 kc; 1 kw-D. P. O. Box 443. Phone Tuxedo 2-2388. Blue Ridge Broadcasting Co. (original owner). See Gallimore Stations in "Group Ownership."

Network MBS; Keystone.
J. A. Gallimore, pres & gen mgr; Virginia F.

Gallimore, prog dir; Evelyn Orr, prom mgr; Frances R. Lee, news dir; Herbert J. Hosea, chief engr.

WSNW-FM (June 6, 1953): 98.1 mc; 15.5 kw. Antenna height—330 feet. Independently programmed.

SPARTANBURG, Spartanburg County

WORD (September 1940): 910 kc; 5 kw-D, 1 kw-N; DA-2. P. O. Box 1808. Phone 583-2711. Henderson Belk (acquired station April 1, 1961). Rep Advertising Time Sales.

Henderson Belk, owner; Tom Thuman, gen mgr; John Cashion, prog dir; Bob Dean, news dir; Jim Tate, chief engr.

WSPA (February 1930): 950 kc; 5 kw, DA-N. P.O. Box 1717. Phone 583-3621. TWX ZP 40. Spartan Radiocasting Co. (acquired station March 15, 1954).

Network CBS. Rep Hollingbery. Walter J. Brown, pres; Ross M. Holmes, mgr; Newcomb, prog dir; Harold Beckhoft, chief engr.

WSPA-FM (Aug. 29, 1946): 98.9 mc; 4.9. kw. Antenna height—520 feet. Duplicates WSPA (above).

WSPA-TV: Tv companion of WSPA-AM-FM.

WZOO (March 18, 1962): 1400 kc; 250 w. (CP 1 kw-D, 250 w-N). P. O. Box 1171. Phone 583-2727. Spartanburg Broadcasting Co. (original owner).

Network NBC. Rep Masla; Ochs (southeast). Specialty programs: Negro, 30 hrs. wkly. John K. L. Peterson, pres & gen mgr; George Wilson Crowell, prog dir; John Hartford Smith, news dir; David Burnett, chief engr.

SUMMERVILLE, Dorchester County

WAZS: 980 kc; 500 w-D. Radio Summerville Inc.

SUMTER, Sumter County

WDXY (May 23, 1960): 1240 kc; 250 w. 814 Boulevard Rd. Phone Spruce 5-2321. B.D.S. Radio & Television Co. (original owner).

William C. Bochman, pres & gen mgr; Harry Hagan, coml mgr; Don Arber, prog dir; Charles E. Bell, chief engr.

WFIG (March 16, 1940): 1290 kc; 1 kw, DA-N. 22 N. Main St., P. O. Drawer 30. Phone Spruce 3-7305. WFIG Inc. (original owner).

F. B. Creech, pres & treas; T. Doug Youngblood, gen mgr; Fulton B. Creech Jr., vp, sec & coml mgr; Howard Moore, prog dir; John Quackensbush, prom mgr & sports dir; Earl Caton, news dir; T. O. Bowen, farm dir; Richard L. Elam, chief engr.

WFIG-FM: 101.3 mc; 2.9 kw. Antenna height—245 feet. Will duplicate WFIG (above).

WSSG (April 27, 1953): 1340 kc; 1 kw-D, 250 w-N. P. O. Box 1342. Spruce 3-7369. Radio Sumter Inc. (original owner).

Network ABC; Southeastern Key. Rep Clark. Specialty programs: Negro, 18 hrs. wkly.

J. A. Gallimore, pres; C. Edward Damron, vp & gen mgr; Harry W. Fowler, coml mgr; Joe Anthony, prog dir; Jim Morris, prom mgr; Mrs. James F. Black, news dir; Dan Mellette, chief engr.

UNION, Union County

WBCU (August 1949): 1460 kc; 1 kw, DA-N, S.H. 210 E. Main St. Phone Hazel 7-2411. Broadcasting Co. of Union Inc. (acquired station October 1952) See Coggins-Osborne Stations in "Group Ownership."

Network Keystone. Rep Cannon. Edward L. B. Osborne, pres, treas, gen & coml mgr; Ralph Greer, prog dir; Walker Carver, news dir & chief engr.

WAHALLA, Oconee County

WGGG (April 15, 1959): 1460 kc; 500 w-D. P. O. Box 278. Phone Newton 8-3616. Oconee Broadcasting Co. (original owner).

Dorothy Friend, pres & gen mgr; Edith Mooneyham, coml mgr; Tony Armstrong, prog dir; Redge Tatum, prom mgr; Marvin Hill, news dir; Bill Collins, chief engr.

WALTERBORO, Colleton County

WALD (August 1947): 1220 kc; 1 kw-D. P. O. Box 833. Phone 3861. Walterboro Radiocasting Co. (acquired station March 1957).

Network ABC. Rep Cooke. Specialty programs: Negro, 12 hrs. wkly. Robert S. Taylor, pres & mgng dir; Kelvin B. Beach Jr., vp, gen mgr & chief engr; Hilery Holloman, prog dir; Robert Greer, prom mgr.

WINNSBORO, Fairfield County

WCKM (April 26, 1961): 1250 kc; 500 w-D. P. O. Box 505. Phone 6026. Fairfield Broadcasting Co. (original owner).

YORK, York County

WYCL (April 19, 1956): 1580 kc; 250 w-D. P. O. Box 398. Phone Murray 4-4241. York-Clover Broadcasting Co. (original owner).

Reps Southeastern Key Market; Hopewell. Specialty programs: Negro, 4½ hrs. wkly. C. B. Sigmon, pres; C. Curtis Sigmon, vp & mgr; Harvey R. Laughter, sec; William Nichols, coml mgr; Betty Nichols, prog dir; William Campbell, news dir; Paul Sealy, chief engr.

SOUTH DAKOTA

*Non-commercial

CALL COLLINS



Jim Littlejohn

15817 Town Line Road

Hopkins, Minn.

Phone: Minnpls 935-7011

ABERDEEN, Brown County

KABR (September 1933): 1420 kc; 1 kw-D. 117½ S. Main St. Phone Baldwin 5-1420. Trans-media Inc. (acquired station Feb. 1, 1960).

Network Keystone. Rep Dean & Slaughter. Al Vigard, pres; Jeff Solem, gen mgr; Glenn Douglas, prog dir; Mark Peterson, chief engr.

KSDN (April 16, 1948): 930 kc; 1 kw, DA-N. Hiway 281. Phone Baldwin 5-5930. Aberdeen News Co. (original owner). See Ridder Publications in "Group Ownership." Also see "Newspaper Ownership."

Network ABC. Reps Weed; Bowden. Specialty programs: German, 1 hr. wkly. Henry J. Schmitt, pres; Byron J. McElligott, gen mgr; Stan Olson, coml mgr; Paul D. Rahders, prog dir & news dir; Don Sharp, farm dir; George E. Crocker, chief engr.

BELLE FOURCHE, Butte County

KBFS (July 22, 1959): 1450 kc; 250 w (CP 1 kw-D, 250 w-N). P. O. Box 316. Phone 892-2571. Belle Fourche Broadcasting Co. (original owner).

Network Keystone.

Joseph Kopp, owner & gen mgr; Richard Kopp, coml mgr; Alan Herbert, prog dir & news dir; Joseph Shields, chief engr.

BROOKINGS, Brookings County

KBRK (July 28, 1955): 1430 kc; 1 kw-D. College Theatre Bldg. Phone 692-6233. Brookings Broadcasting Co. (original owner).

Rep Dean & Slaughter. Robert J. Reimers, pres, gen mgr & chief engr; Jack Maxwell, coml mgr; Eugene J. Platek, prog dir & prom mgr; Dick Engel, news dir.

DEADWOOD, Lawrence County

KDSJ (July 2, 1947): 980 kc; 1 kw, DA-N. P. O. Box 567. Phone 186. Heart of the Black Hills Stations (original owner). See Heart of the Black Hills Stations in "Group Ownership."

Rep Meeker. Eli Daniels, co-owner & gen mgr; Harry Daniels, co-owner & mgr; Marvin Anderson, news dir; Roy Hicks chief engr.

KDSJ-TV: Tv companion of KDSJ.

HOT SPRINGS, Fall River County

KOBH (July 4, 1958): 580 kc; 500 w-D. P. O. Box 292. Phone 698. Fall River Broadcasting Corp. (original owner).

Russell M. Stewart, pres; Frederick M. Walgren, sec-treas, gen mgr & chief engr; H. Del Brandt, coml mgr, prog & prom dir.

HURON, Beadle County

KIJV (July 1, 1947): 1340 kc; 250 w (CP 1 kw-D, 250 w-N). P. O. Box 1366. Phone Elgin 2-8621. James Valley Broadcast Co. (original owner).

Max F. Staley, pres, gen mgr & chief engr; Gus Koth, coml mgr; Duane Johnson, prog dir.

MADISON, Lake County

KJAM (Dec. 3, 1959): 1390 kc; 500 w-D. P. O. Box 549. Phone Clinton 6-4514. Madison Broadcasting Co. (original owner).

Network Keystone. Rep James Bowden. Dr. J. Mugley, pres; Bruce G. Normandin, gen mgr, coml mgr & prom mgr; Joni Bailon, prog dir; Eddie Berven, news dir; John Goeman, chief engr.

MITCHELL, Davison County

KORN (1947): 1490 kc; 250 w. P. O. Box 908. Phone Wyman 6-5621. Mitchell Broadcasting Assn. (original owner).

Network MBS. R. V. Eppel, pres, gen mgr & prog dir; M. A. Johnson, coml & prom mgr; Dick Harris, news dir; J. R. Doherty, chief engr.

KORN-TV: Tv companion of KORN.

MOBRIDGE, Walworth County

KOLY (Aug. 10, 1956): 1300 kc; 1 kw-D. 114 Third St. East. P. O. Box 800. Phone 945-3654. Mobridge Broadcasting Corp. (original owner). See "Newspaper Ownership."

L. L. Coleman, pres; Q. P. Coleman, stn mgr & chief engr; Bob Miller, prog & news dir; Helmut Beck, prom mgr & acct exec; Hal Coleman, sports dir.

HAMILTON-LANDIS

& ASSOCIATES, Inc.

NATIONWIDE MEDIA BROKERS
WASHINGTON, D. C. CHICAGO, DALLAS,
SAN FRANCISCO

SELL MORE

RADIO & TELEVISION STATIONS
IN THE MIDWEST—NEAREST OFFICE IS—
1714 TRIBUNE TOWER, CHICAGO 11
DELAWARE 7-2754

PIERRE, Hughes County

KCCR (Feb. 4, 1959): 1590 kc; 1 kw-D. P. O. Box 55. Phone Capital 4-7381. Great Plains Broadcasting Corp. (acquired station April 1, 1960).

Rep Gene Bolles (New York); Harold Soderlund (Omaha); Jim Bowden (Minneapolis).

Warren W. May, pres; M. J. O'Leary, gen mgr; Dan Birin, coml mgr; Scott McIntosh, prog dir; Donna Youngberg, prom mgr; Shane Siren, news dir; Sheldon F. Smith, chief engr.

KGFX (1927): 630 kc; 200 w (SH). P. O. Box 16. Phone 224-2351. Ida A. McNeil (original owner).

Network Keystone.

Ida A. McNeil, pres & gen mgr.

RAPID CITY, Pennington County

KEZU (June 7, 1959): 920 kc; 1 kw-D. P. O. Box 3026. Phone Fillmore 3-6161. Black Hills Radio Inc. (original owner).

Rep Holman.

Jack A. Crowley, pres; Abner H. George, vp, prog dir & prom mgr; James E. Taylor, sec & gen mgr; Arthur L. Jones, treas & coml mgr; Robert W. Pink, chief engr.

KIMM: 1150 kc; 5 kw-D. John L. Breece.

KOTA (November 1936): 1380 kc; 5 kw, DA-N. P. O. Box 1752. Phone Fillmore 2-2000. TWX RC 8481. Duhamel Broadcasting Enterprises (acquired station May 1954). See Duhamel Broadcasting Enterprises Stations in "Group Ownership."

Network CBS. Rep Bolling; Wayne-Evans & Assoc. (Minneapolis); Soderlund Co. (Omaha-Lincoln).

Helen S. Duhamel, pres & gen mgr; William F. Turner, stn mgr; John N. Heffron, vp, news & pub affrs; C. J. "Woody" Woodhouse, loc radio sls mgr; Polly Weedman, women's dir; Verne Sheppard, farm & ranch edit; Sandra Keene, prom dir; Elma Johnson, chief accountant; Elmer Nelson, chief engr.

KOTA-TV: Tv companion of KOTA (above).

KRSD (Sept. 26, 1953): 1340 kc; 250 w (CP for 1 kw-D, 250 w-N). 1438 Mountain View Rd. Phone Fillmore 2-6050. TWX RC 8491. Heart of the Black Hills Stations (original owner). See Heart of the Black Hills Stations in "Group Ownership." Also see "Newspaper Ownership."

Rep Masla.

Eli Daniels, pres & chief engr; Daniel C. Palen, gen mgr & news dir; Raymond F. Nicklay, prog dir.

KRSD-TV: Tv companion of KRSD.

REDFIELD, Spink County

KFCB: 1380 kc (CP 500 w-D, DA). Victoria Broadcasting System.

SIoux FALLS, Minnehaha County

KELO (1937): 1320 kc; 5 kw, DA-N. KELO Bldg. Phone 4-5841. TWX SX 8314. Midcontinent Broadcasting Co. (acquired station 1952). See BFR Stations in "Group Ownership."

Joe Floyd, pres; Evans A. Nord, gen mgr.

KELO-TV: Tv companion of KELO.

KISD (May 6, 1948): 1230 kc; 1 kw-D, 250 w-N. 3631 W. 12th St. Phone 336-1515. KISD Inc. (original owner).

Network MBS. Rep Dean & Slaughter (Minneapolis).

Verl Thomson, pres, gen mgr & prog dir; Leroy Okerlund, coml mgr; V. J. Eschliman, prom mgr; Curtis Beecher, news dir; Lee Sterkenberg, chief engr.

KNWC (1946): 1270 kc; 1 kw, DA-N. 113 N. Main Ave. Phone Edison 4-7736. Northwestern College. See Northwestern College Stations in "Group Ownership."

KSOO (1926): 1140 kc; 10 kw-D, 5 kw-N, DA-N. 205 N. Phillips Ave. Phone 336-1530. TWX SX 8323. KSOO Tv Inc. (acquired station Dec. 1, 1959).

Network ABC. Rep Avery-Knodel; Hyett, Soderlund.

Morton H. Henkin, pres & gen mgr; Tom Barnes, exec vp; Orrin Melton, mgr; Ray Loftness, prog dir; Ed Thomas, prom mgr; George Goode, news dir; Max E. Pierce, tech dir; Roland Marty, chief engr.

KSOO-TV: Tv companion of KSOO.

STURGIS, Meade County

KBHB (Sept. 27, 1962): 1280 kc; 1 kw-D. P. O. Box 8. Phone 347-2526. Sturgis Radio Inc. (original owner).

Network Intermountain.

Les Kleven, pres & mgr; Dana Caldwell, coml mgr; Marguerite Kleven, prom dir; Gene Walter, news dir; Joe Henry, chief engr.

VERMILLION, Clay County

***KUSD** (1922): 690 kc; 1 kw-D, DA-D. Phone Market 4-4411, Ext. 346. U. of South Dakota (original owner).

Martin Busch, dir; Donald C. Miller, prog dir; James Prusha, chief engr.

KUSD-TV: Tv companion of KUSD.

WATERTOWN, Codrington County

KSDR (April 16, 1961): 1480 kc; 1 kw-D. P. O. Box 293. Phone Turner 6-8479. Paul D. Bernards (original owner).

Paul D. Bernards, pres, gen mgr & prog dir; Vince Casey, coml & prom mgr.

KWAT (March 8, 1940): 950 kc; 1 kw, DA-N. P. O. Box 827. Phone Turner 6-8444. Midland National Life Insurance Co. (original owner).

Network MBS. Rep Dean & Slaughter.

Ross E. Case, gen, coml & prom mgr; Rickard Gereau, prog dir; J. Mark Sheil, news dir; Francis Alwin, chief engr.

WINNER, Tripp County

KWYR (September 1957): 1260 kc; 5 kw-D. 322 W. Second St. Phone 727. Midwest Radio Corp. (original owner).

Al Clark, pres & gen mgr; Don DeMonbrun, coml mgr; Ben Viedt, prog dir; Bob Bush, news dir; David L. Dodd, chief engr.

YANKTON, Yankton County

KYNT (March 15, 1955): 1450 kc; 250 w. P. O. Box 654. Phone North 5-7892. Leon T. Scobic and Lloyd G. Reedstrom (acquired station May 24, 1960).

Network MBS. Reprs Bob Dore; Soderlund Co. (Omaha); Dean & Slaughter (Minneapolis).

Lloyd G. Reedstrom, gen mgr; Darold Loecker, coml mgr; Gary Lukert, prog dir; Jim Cavanaugh, prom mgr; Tom Fritts, news dir; John Briggs, chief engr.

WNAX (November 1922): 570 kc; 5 kw, DA-N. 3rd & Mulberry St. Phone North 5-7442. TWX 8333. Peoples Broadcasting Corp. (acquired station Dec. 1, 1957). See Peoples Broadcasting in "Group Ownership." Also see "Newspaper Ownership."

Network CBS. Rep Katz.

Specialty programs: Swedish, ¼ hr. wkly. Herbert E. Evans, pres; Donald D. Sullivan, gen mgr; Elmer Smith, resident mgr; Jack Bruce, prog dir; Roland Peterson, prom mgr; Bob Hill, news dir; Cliff Todd, chief engr; Craighton Knau, farm dir.

TENNESSEE

*Non-commercial

CALL COLLINS



John Stanbery

Box 325

Gatlinburg, Tenn.

Phone: 436-5497

ALCOA, Blount County

WEAG (Aug. 25, 1957): 1470 kc; 1 kw-D. P. O. Box 127. Phone Yukon 3-0890. Blount County Broadcasting Co. (acquired station Sept. 12, 1960).

Network Keystone.

Herman Petre, pres, gen & coml mgr; Charles Pickel, prom mgr, news & prog dir; Ted Teffelteller, chief engr.

ATHENS, McMinn County

WLAR (May 15, 1946): 1450 kc; 250 w (CP for 1 kw-D, 250 w-N). 148 N. Jackson St. Phone Sherwood 5-1314. Helene Arterburn (acquired station Dec. 1, 1959). See "Newspaper Ownership."

Network MBS; Keystone. Rep Carpenter.

Helene Arterburn, pres; William P. Atkins, gen & coml mgr & prog dir; H. Bruce Wentworth, news dir; Andrew M. Bates, chief engr.

BOLIVAR, Hardeman County

WBOL (Oct. 1, 1962): 1560 kc; 250 w. c/o Neal B. Bunn, Box 312, Savannah. Savannah Broadcasting Service Inc. (original owner).

William R. Schaaf, mgr.

BERRY HILL, Davidson County

WVOL (see Nashville).

BRISTOL, Sullivan County

WCYB (see Bristol, Va.).

WKYE: 1550 kc (CP 1 kw-D). P. O. Box 767. Bristol, Va. Phone 669-1550. John K. Rogers (original owner).

John K. Rogers, pres; Charles J. McGuire, gen mgr; Joe K. Rateau, prom mgr; Ike Upchurch, chief engr; George Glover, sls mgr.

WOPI (June 15, 1929): 1490 kc; 1 kw-D, 250 w-N. P. O. Box 438. Phone South 4-5131. Pioneer Broadcasting Corp. (acquired station April 7, 1960).

Network NBC. Rep Burn-Smith.

Donald W. Owen, pres & gen mgr; Bill B. Rocky Stone, coml mgr; Richard Brattin, news & prog dir; Shirley W. Hagy, prom mgr; Clifton Drake chief engr.

WOPI-FM (1946): 96.9 mc; 9.7 kw. Antenna height—260 feet. Same licensee, address & staff as WOPI (above). Programing separate from am.

CAMDEN, Benton County

WFWL (Nov. 9, 1956): 1220 kc; 250 w-D. P. O. Box 178. Phone Ludlow 4-7570. Camden Broadcasting Co. (original owner).

Michael R. Freeland, pres & gen mgr; John M. Latham, stn mgr & chief engr; Ron Lane, prog dir.

CARTHAGE, Smith County

WRKM (1959): 1350 kc; 500 w-D (CP for 1 kw-D, 500 w-N). P. O. Box 179. Phone 969. Carthage Broadcasting Co. (original owner).

Network Keystone.

Reggie L. Honey, pres, gen mgr & chief engr; Elaine Wilburn, coml mgr; Bill Mann, prog dir; Clyde Major, news & farm dir.

CENTERVILLE, Hickman County

WHLB (Nov. 16, 1955): 1570 kc; 1 kw-D. P. O. Box 66. Phone 729-3575. Trans-Air Broadcast Corp. (acquired station July 13, 1960).
O. O. Smith, pres; W. H. Hamby, gen mgr.

CHATTANOOGA, Hamilton County

WAPQ (1936): 1150 kc; 5 kw-D, 1 kw-N, DA-N. Read House, zone 2. Phone Amherst 6-6141. WAPQ Broadcasting Service Inc. (acquired station 1955).

Network ABC; MBS. Rep Gill-Perna.
Gordon Gambill, pres & gen mgr; Walter H. Stamper, coml mgr; Frank F. Hubbs, prog dir; Lamar Reed, chief engr.

WDEF (Jan. 1, 1941): 1370 kc; 5 kw, DA-N. 3300 Broad St., zone 8. Phone Amherst 7-3392.
TWX CT 7056. WDEF Broadcasting Co. (acquired station March 31, 1944).

Network NBC. Rep Advertising Time Sales.
Carter M. Parham, pres; Ken Flenniken, gen mgr; Bill Schoolcraft, news dir; Bob Briscoe & Burford Young, chief engrs.

WDEF-TV: Tv companion of WDEF.

WDDO (April 13, 1925): 1310 kc; 5 kw, DA-N. 428 McCallie Ave. Phone Amherst 6-5117. Bowling Green Broadcasters Inc. See Cy N. Bahakel Stations in "Group Ownership."

WDDO-FM (February 1960): 96.5 mc; 13 kw. Antenna height—1010 feet. Same licensee as WDDO (above).

WDXB (July 4, 1948): 1490 kc; 1 kw-D, 250 w-N. 100 Dome Bldg., zone 2. Phone Amherst 6-1114. French Inc. (acquired station June 26, 1956).

Rep Weed; Clarke-Brown.

Carlín S. French, pres; Luke Wilson, exec vp & gen mgr; Jerry Linger, prog dir; Dewey Bryant, news dir; Ron Wilson, chief engr.

WFLI (see Lookout Mountain).

WLOM (FM) (Dec. 14, 1960): 106.5 mc; 33 kw. Antenna height—1210 feet. P. O. Box 963. Phone Vernon 1-4904. Radio Dixie Inc. (original owner). See Gallimore Stations in "Group Ownership."

J. A. Gallimore, pres; C. W. Gwyn, gen mgr & prog dir; Gus Lombardo, coml mgr; Chas. M. Lowry Jr., chief engr.

WNDO (June 1951): 1260 kc; 1 kw-D. P. O. Box 166. Phone Amherst 6-4145. WMFS Inc. See Leon N. Walton Stations in "Group Ownership."

WMOC (Oct. 5, 1961): 1450 kc; 250 w (CP for 1 kw-D, 250 w-N). P. O. Box 886, zone 2. Phone Madison 7-1128. Dick Broadcasting Co. Inc. of Chattanooga (acquired station Oct. 5, 1961). See Dick Stations in "Group Ownership."

C. Alfred Dick, gen mgr & sls mgr; Phil Rainey, prog dir; George W. McMurtrie, chief engr.

WRIP (See Rossville, Ga.).

CHURCH HILL, Hawkins County

WMCH (May 8, 1954): 1260 kc; 1 kw-D. Phone Elgin 7-5601. Thales E. Wallace (original owner).

Thales E. Wallace, pres; Jimmy Smith, gen mgr & news dir; Phil Roberts, coml mgr; Bettie Jane Russell, prog dir; Dallas Broome, prom mgr; Robert Heath, chief engr.

CLARKSVILLE, Montgomery County

WDXN (Nov. 12, 1954): 540 kc; 1 kw-D. P. O. Box 724. Phone 645-2411. Clarksville Broadcasting Co. (original owner). See Robinson Stations in "Group Ownership."

Network Dixie. Rep Venard, Torbet & McConnell; Marston.

Kenneth Marston, gen mgr; W. V. McCluney, stn & coml mgr; Holman King, news dir; James H. Johnson, chief engr.

WJZM (Oct. 19, 1941): 1400 kc; 1 kw-D, 250 w-N. P. O. Box 669. Phone 645-6414. Campbell & Sheftall (acquired station April 15, 1947).

Network MBS; Keystone. Rep Masla.
Specialty programs: Negro, 12 hrs. wkly.
John Parry Sheftall, pres; John H. Bailey, stn mgr & chief engr; Charles Malone, coml mgr; Neil Walker, prog dir; Gladys Campbell, prom mgr; Hugh Morgan, news dir.

CLEVELAND, Bradley County

WBAC (June 18, 1945): 1340 kc; 250 w (CP for 1 kw-D, 250 w-N). Box 1059. Phone 476-7593. WBAC Inc. (acquired station March 1, 1959).

Network MBS. Rep Ayers.
Specialty programs: Negro, 1 hr. wkly.
James S. Ayers, pres; Russell E. Offhaus, vp & gen mgr; Paul Kirksey, prog dir; Charles Daugherty, chief engr.

WCLE (May 2, 1957): 1570 kc; 1 kw-D. 33 Ocoee St. N.W. Phone Greenwood 2-6511. Southeastern Enterprises (original owner).

Network Keystone.
Carl Hoskins, pres & gen mgr; R. Bland Sells, coml mgr; Marcine D. Bentsen, prog dir; Jack Hoskins, prom dir; Evelyn Rutledge, news dir; Robert L. Carr, chief engr.

WCLE-FM (Aug. 1, 1961): 100.7 mc; 5.1 kw. Antenna height—295 feet. Duplicates WCLE (above).

CLINTON, Anderson County

WYSH: 1380 kc; 1 kw-D. Clinton Broadcasters.

COLLEGE DALE, Hamilton County

***WSMC-FM** (November 1961): 88.1 mc; 0.01 kw. Southern Missionary College. Phone 396-3232. Southern Missionary College Inc. (original owner).

Edward D. Motschieder Jr., gen mgr; Gordon M. Hyde, faculty sponsor; Gary L. Reese, prog dir; Dana R. Ulloth, chief engr.

COLONIAL VILLAGE

WSKT (May 21, 1961): 1580 kc; 250 w-D. P. O. Box 9030, S. Knoxville. Phone 577-4439. Morgan Broadcasting Co. (original owner).

Specialty programs: Negro, 30 hrs. wkly.
Harry J. Morgan, pres; Gerry Morgan, gen mgr; Jim Sherry, prog dir; Henry Green, chief engr.

COLUMBIA, Maury County

WKRM (Nov. 25, 1946): 1340 kc; 1 kw-D, 250 w-N. P. O. Box 71. Phone 388-3636. Middle Tennessee Broadcasting Co. (original owner).

Network Keystone. Rep Burns-Smith; Beaver.
R. M. McKay Jr., pres & gen mgr; Melvin Dugger, coml mgr; Bill Stewart, prog dir; Bob Thomas, news dir; Cameron McKay, chief engr.

WMCP (Nov. 12, 1956): 1280 kc; 1 kw-D. P. O. Box 711. Phone 388-3241. Maury County Boosters Corp. (acquired station March 1958).

Specialty programs: Negro, 2 hrs. wkly.
T. Earl Williford, pres, gen mgr & coml mgr; J. W. Anderson, prog dir & chief engr; Dave Drew, prom mgr; Charles Drew, news dir.

COOKEVILLE, Putnam County

WHUB (July 20, 1940): 1400 kc; 1 kw-D, 250 w-N. 315½ E. Spring St. Phone 526-2131. WHUB Inc. (original owner).

Network CBS; Keystone.
M. Luke Medley, pres; Stacey Mott, gen mgr; Martin Medley, coml mgr; Claude Haston, chief engr; Tom Harris, farm dir.

WPTN (not on air, target date unknown): 1550 kc; 250 w-D. J. B. Crowley, W. B. Kelley, R. I. Turner.

COPPERHILL, Polk County

WLSB (Dec. 2, 1958): 1400 kc; 250 w. Copper Basin Broadcasting Co. (original owner).
Network Keystone.

Blaine Goss, pres; Henry Hoffman, gen mgr & chief engr; Brent Goss, coml mgr; Webb Smalling, prog dir; Haney Howell, prom mgr; Larry Oldham, news dir.

COVINGTON, Tipton County

WKBL (Aug. 16, 1955): 1250 kc; 1 kw-D. P. O. Box 289. Phone Greenwood 6-9635. Tipton County Broadcasters (acquired station July 1959).

Network Keystone. Rep C. K. Beaver (Memphis).

Specialty programs: Negro, 2 hrs. wkly.
Robert C. Whiteley Jr., gen mgr & chief engr; Kathy Whiteley, stn mgr; Maurice Turnage, coml mgr; Dave Stuart, prog dir; Mary Nelle Thomas, prom mgr; Verna Poindexter, news dir.

COWAN, Franklin County

WZYX (March 3, 1957): 1440 kc; 1 kw-D. Box 398. Phone 932-2741. Guidon Broadcasting Co. (acquired station May 1, 1959).

Rep Best.
Hughes H. Brewer, pres & gen mgr; James Harper, coml mgr; Charlie Money, prog dir; M. L. Garner, prom mgr; Dan McDonald, news dir; Frank Spencer, chief engr.

CROSSVILLE, Cumberland County

WAEW (1952): 1330 kc; 1 kw-D. P. O. Box 278. Phone 484-5115. WAEW Inc. (acquired station June 2, 1958).

Network Keystone.
H. F. Lawson, pres; James W. Hamby, gen mgr & chief engr; Fairia J. Hamby, coml mgr; Jack L. Dean, prog dir; Lois N. Brown, prom mgr; Roy T. Hall, news & farm dir & sls rep.

DAYTON, Rhea County

WDNT (Dec. 6, 1957): 1280 kc; 1 kw-D. P. O. Box 294. Phone 1540. Norman A. Thomas (original owner).

Network Keystone. Rep Raymer.
Norman A. Thomas, pres; Jack S. Pullin, gen & prog mgr & chief engr; Glenn Ladd, coml mgr; Juanita Terry, prog dir; Bill Watts, news dir.

DICKSON, Dickson County

WDKN (Jan. 1, 1955): 1260 kc; 1 kw-D. P. O. Box 329. Phone Hickory 6-2852. Dickson County Broadcasting Co. (original owner).

Network Keystone.
William A. Potts, pres, treas & gen mgr; James M. Hayes, vp; John H. Bailey, sec; Murrell Roberts, coml dir; Joseph D. Webster, prog dir; Ralph Easley, news dir; Leslie D. Filson, chief engr.

DYERSBURG, Dyer County

WDSG (July 13, 1946): 1450 kc; 250 w. Mill Ave. Phone Atwater 5-1294. State Gazette Broadcasting Co. (original owner). See "Newspaper Ownership."

Network Keystone.
Specialty programs: Negro, 18 hrs. wkly.
Robert W. Ward, pres & gen mgr; Jo Ann Ward, coml mgr; William J. Bryant, prog dir; Shirley Jones, prom mgr; Rance Wyrick, news dir; James Stutts, chief engr.

WTRQ (March 1, 1957): 1330 kc; 500 w-D. P. O. Box 22. Phone 285-4173. McQueen & Co. (acquired station April 13, 1960).

Network ABC. Reps Hopewell; Beavers.
D. Mitchell Self, pres; Pinkney B. Cole Jr., gen mgr; George Feger Jr., coml mgr; Eddie Owens, prog dir & prom mgr; John F. Moore Jr., chief engr.

ELIZABETHTON, Carter County

WBEJ (July 1946): 1240 kc; 250 w. P. O. Box 829. Phone Lincoln 2-2184. WBEJ Inc. (acquired station February 1956).

Rep Gill-Perna, Dora-Clayton (regional).
R. C. Turrentine Jr., pres; William E. Hale, gen mgr; James P. Austin, coml mgr; Harold E. Henley, prog dir; Lynn R. Williams, chief engr; Mack M. Morriss, news dir; Ruth Ritchie, women's dir.

ERWIN, Unicoi County

WEMB (May 17, 1956): 1420 kc; 5 kw-D. P. O. Box 280. Phone Pioneer 2-2011. WEMB Inc. (acquired station April 1, 1961).

Network Keystone.
V. F. Jackson, pres; J. E. True Jr., sec-treas & gen mgr; W. R. Livesay, chief engr.

ETOWAH, McMinn County

WCPH (1955): 1220 kc; 1 kw-D. 109 Ninth St. Phone 263-7401. McMinn Broadcasters Inc. (acquired station Nov. 16, 1961).

Rep Beavers.
Bob Leonard & John Blair, co-mgrs.

FAYETTEVILLE, Lincoln County

WEKR (Oct. 1, 1948): 1240 kc; 1 kw-D. 250 w-N. P. O. Box 1009. Phone 433-3545. James Porter Clark Co. (acquired station Oct. 1, 1960).

Network MBS; Keystone.
Specialty programs: Negro, 9 hrs. wkly.
James Porter Clark, owner, mgr & sports dir; Edward K. Chapman, prog & news dir; Ernest J. Tucker, chief engr & farm dir; Robert P. Reich Jr., prom dir; June McGee, traf & women's dir.

FOUNTAIN CITY, Knox County

WFCT (Aug. 15, 1960): 1430 kc; 1 kw-D. P. O. Box 5257. Radio Tennessee. See Allman-Richards Stations in "Group Ownership."

WROL (Sept. 1, 1960): 1490 kc; 250 w. 5014 N. Broadway, zone 18. Phone 687-3621. WROL Inc. (original owner).

Network MBS.
Samuel P. Thrower, pres; Bill Hale, gen mgr; E. G. Perrin, coml mgr; Paul Lewis, chief engr.

FRANKLIN, Williamson County

WAGG (March 11, 1953): 950 kc; 1 kw-D. 1000 Mallory Rd. Phone Swift 4-1594. Williamson County Broadcasting Co. (original owner).

Network Keystone.
William R. Ormes, pres, gen & coml mgr & chief engr; Carl M. Hall Jr., prog dir.

WFLT (FM) (Nov. 16, 1961): 100.1 mc; .9 kw. Antenna height—20 feet. 118 Fourth Ave. Phone 794-2518. Robert E. Sewell & William C. Montgomery (original owner).

Robt. E. Sewell, pres; James H. Hayes, coml mgr & news dir; William C. Montgomery, prog dir & chief engr; John Bowen, prom mgr.

GALLATIN, Sumner County

WFMG (FM) (Dec. 1, 1960): 104.5 mc; 8.2 kw. Antenna height—5 feet. (CP for 20 kw). P. O. Box 598. Phone 452-2257. Ellis F. Jones Jr. (original owner).

Ellis F. Jones Jr., gen mgr & chief engr.
WHIN (Aug. 2, 1948): 1010 kc; 1 kw-D. P. O. Box 811. Phone 452-4747. Sumner County Broadcasting Co. Inc. (original owner).

Network Keystone. Rep Beaver.
N. S. Baker Sr., pres; Charles W. Brewer, treas & gen mgr; Bob Perry, coml mgr; Lottie Shaw, asst mgr; Lee Raines, news dir & chief engr.

GREENVILLE, Greene County

WGRV (1946): 1340 kc; 1 kw-D, 250 w-N. P. O. Box 243. Phone 638-4147. Radio Greenville Inc. (original owner).

Network Keystone. Rep Carpenter.
Paul O. Metcalfe, pres, treas & gen mgr; Margaret H. Metcalfe, vp; Juanita McNeese, sec; Hugh Pickel, coml mgr; Ray Smith, prog dir; Pete Luttrell, news dir.

WGRV-FM: 94.9 mc; 4.6 kw. Antenna height—250 feet. Duplicates WGRV (above).

WSMG (Dec. 4, 1961): 1450 kc; 250 w. Box 737. Phone 638-3188. Greene County Broadcasting Co. (original owner).

Raymond C. Turrentine, pres & farm dir; Ray A. Hooper, gen mgr; Arthur Holland, coml mgr; Bill Minton, prog dir; Pete Heck, prom mgr; J. P. Sauceman, news dir; Glenn Scott, chief engr.

HARRIMAN, Roane County

WHBT (May 1946): 1600 kc; 5 kw-D. P. O. Box 221. Phone 661. Folkways Broadcasting Co. (acquired station 1956).

Network Keystone.
Kenneth J. Crosthwait, pres, gen & coml mgr; Charles Phillips, prog & news dir & prom mgr; Lonnie Mullins, chief engr.

HUMBOLDT, Gibson County

WIRJ (Feb. 3, 1949): 740 kc; 250 w-D. 210 22nd Ave. Phone Sunset 4-1740. Gibson County Broadcasting Co. (original owner). See "Newspaper Ownership."

Network Keystone.
J. Frank Warmath, pres; Carroll Wilson, gen mgr; James Welch, coml mgr; Bill Carter, prog dir; Ed Taylor, news dir; Gerald Hicks, chief engr.

JACKSON, Madison County

WDXI (Oct. 31, 1948): 1310 kc; 5 kw-D, 1 kw-N. DA-N. P. O. Box 353. Phone 7-9611. TWX JA-16. Dixie Broadcasting Co. (original owner). See Aaron B. Robinson Stations in "Group Ownership."

Network Keystone, Reps Venard, Torbet & McConnell; Beaver.
Aaron B. Robinson, pres; J. Kenneth Marston, gen mgr; Raymond W. Phipps, stn mgr; Wm. Brown, coml mgr; J. R. Heller, prog dir; Barbara Tripp, prom mgr; Robert M. Hewitt, news dir; James Thomas, chief engr.

WDXI-TV: Tv companion of WDXI.
WJAK (Dec. 13, 1954): 1460 kc; 1 kw-D. 416 Poplar St. Phone 7-7436. Dr. Alexander Leech (acquired station Jan. 1, 1956).

Network MBS. Rep Pearson.
Specialty programs: Negro, 100%.
Dr. Alexander Leech, pres; Robert G. Blow, gen mgr; Bill Winsett, coml mgr & chief engr; Jay Butler, prog dir; Neil Huntspoon, news dir.

WTJS (1931): 1390 kc; 5 kw-D. 1 kw-N, DA-N. P. O. Box 1131. Phone 7-3316. Sun Publishing Co. (original owner). See "Newspaper Ownership."

Network ABC. Rep Advertising Time Sales.
Albert A. Stone, vp & gen mgr; Frank S. Proctor, mgr; Leslie R. Brooks, asst mgr; Vincent Z. Tapler, news & prog dir; Mrs. Lucille Parish, prom mgr; Jones Hale, chief engr.

WTJS-FM (1947): 104.1 mc; 50 kw. Antenna height—640 feet. Duplicates WTJS (above).

WJTS (1947): 104.1 mc; 50 kw. Antenna height—640 feet. Duplicates WTJS (above).

WJTS-FM (1947): 104.1 mc; 50 kw. Antenna height—640 feet. Duplicates WTJS (above).

WJTS-FM (1947): 104.1 mc; 50 kw. Antenna height—640 feet. Duplicates WTJS (above).

WJTS-FM (1947): 104.1 mc; 50 kw. Antenna height—640 feet. Duplicates WTJS (above).

JAMESTOWN, Fentress County

WCLC (Oct. 28, 1957): 1260 kc; 1 kw-D. P. O. Box 127. Phone Tremont 9-2825. Jamestown Broadcasting Co. (original owner).

Network Keystone.
Dr. R. G. Cravens, pres; Roy P. (Chick) Wright, gen mgr.

JEFFERSON CITY, Jefferson County

WJFC (Nov. 1, 1961): 1480 kc; 500 w-D. Box 243 Greenville. Phone 475-3825. Jefferson County Broadcasting Co. (original owner).

Network Keystone.
Paul O. Metcalfe, pres; Kenneth Dearstone, gen mgr; Keith Craig, coml mgr; Bruce Burgess, chief engr.

JOHNSON CITY, Washington County

WETB (Oct. 1, 1947): 790 kc; 1 kw-D. Box 927. Phone Walnut 8-2141. Press Inc. (original owner). See "Newspaper Ownership."

Network MBS. Rep Devney.

Carl A. Jones, pres; Arthur Kelsey, gen mgr; Berney Bureson, prog dir; Merriel Moore, news dir; E. B. Jones, chief engr.

WJCW (Dec. 13, 1938): 910 kc; 5 kw-D, 1 kw-N, DA-N. P. O. Box 607. Phone Walnut 6-6167. Tri-Cities Broadcasting Inc. (acquired station June 1, 1960).

Network CBS. Rep Weed Radio.
Jim C. Wilson, pres; Ken Marsh, gen mgr; Tom Mottern, coml mgr; B. J. Sams, prog dir; Richard Ellis, news dir; Wm. Martin, chief engr.

WJCW-FM (March 1, 1948): 100.7 mc; 9.6 kw. Antenna height—1400 feet. Duplicates WJCW above 30% (approx.).

JONESBORO, Washington County

WJSO (Oct. 16, 1958): 1590 kc; 5 kw-D. R.F.D. 1, Johnson City, Tenn. -Phone Walnut 6-3121. Mountain View Broadcasting Co. (original owner).

Rep Gill-Perna.
Norman A. Thomas Sr., pres; Norman A. Thomas Jr., exec vp & chief engr; Jimmy H. Lewis, vp & sls mgr; Raymond C. Stockard, prog dir; Claude "Red" Kirk, news dir.

KINGSPORT, Sullivan County

WKIN (October 1951): 1320 kc; 5 kw-D. P. O. Drawer K. Phone Circle 6-8131. Radio Station WKIN Inc. (original owner). See Bahakel Stations in "Group Ownership."

Cy N. Bahakel, pres; Lew Sadler, gen mgr.
WKPT (July 14, 1940): 1400 kc; 250 w. P. O. Box 569. Phone Circle 5-4161. Kingsport Broadcasting Co. (original owner). See "Newspaper Ownership."

Network NBC. Rep Burn-Smith.
C. P. Edwards Jr., pres; Paul L. Overbay, gen mgr; Phil J. Weaver, coml mgr; Martin Karant, prog dir & news dir; Harold Dougherty, chief engr.

WKPT-FM (February 1948): 98.5 mc; 10 kw. Antenna height—960 feet. Duplicates WKPT (above). Robt. I. Ratcliff, mgr.

WKPT-FM (February 1948): 98.5 mc; 10 kw. Antenna height—960 feet. Duplicates WKPT (above). Robt. I. Ratcliff, mgr.

WKPT-FM (February 1948): 98.5 mc; 10 kw. Antenna height—960 feet. Duplicates WKPT (above). Robt. I. Ratcliff, mgr.

KNOXVILLE, Knox County

WATE (Feb. 12, 1927): 620 kc; 5 kw, DA-2. 1306 Broadway, N.E. Phone 524-4651. TWX KX 95. WATE Inc. (acquired station Oct. 1, 1956).

Network NBC. Rep Eastman.
W. H. Linebaugh, exec vp & gen mgr; J. T. McCloud, vp & dir of sls; John H. Reese, vp & dir of prog; Fred M. Andrews, vp & dir of engr; Lee Hoover, news dir.

WATE-TV: Tv companion of WATE (above).
WBIR (Jan. 21, 1941): 1240 kc; 1 kw-D, 250 w-N. 1513 Hutchison Ave., zone 17. Phone 525-8101. TWX KX 88. WMRC Inc. (acquired station Jan. 1, 1961). See WMRC Inc. Stations in "Group Ownership." Also see "Newspaper Ownership."

Network ABC. Rep Avery-Knodel Inc.
R. A. Jolley Sr., pres; John P. Hart, gen mgr; C. M. Kennard, loc sls mgr; Doc Johnston, prog dir; Lowell Branham, prom dir; James L. Early, news dir; J. Rex Horton, tech dir.

WBIR-FM (October 1949): 93.3 mc; 3.3 kw. Antenna height—620 feet. Same licensee, address & staff as WBIR (above). Programming separate from am.

WBIR-TV: Tv companion of WBIR-AM-FM (above).
WIVK (March 20, 1953): 860 kc; 1 kw-D. P. O. Box 10207, 6711 Kingston Pike, zone 19. Phone 588-6511. Dick Broadcasting Co. (original owner). See Dick Stations in "Group Ownership."

Rep Bernard Howard; Dora Clayton (Atlanta). James A. Dick, pres; W. P. Poore Jr., coml mgr; Claude A. Tomlinson Jr., prog dir; Milton Jones, chief engr.

***WKCS** (FM) (December 1952): 91.1 mc; 310 w. 2509 Broadway N.E., zone 17. Phone 524-3001. Fulton High School (original owner).
Penny Windham, prog dir; Noel Alexander, chief engr.

***WKCS** (FM) (December 1952): 91.1 mc; 310 w. 2509 Broadway N.E., zone 17. Phone 524-3001. Fulton High School (original owner).
Penny Windham, prog dir; Noel Alexander, chief engr.

***WKCS** (FM) (December 1952): 91.1 mc; 310 w. 2509 Broadway N.E., zone 17. Phone 524-3001. Fulton High School (original owner).
Penny Windham, prog dir; Noel Alexander, chief engr.

***WKCS** (FM) (December 1952): 91.1 mc; 310 w. 2509 Broadway N.E., zone 17. Phone 524-3001. Fulton High School (original owner).
Penny Windham, prog dir; Noel Alexander, chief engr.

***WKCS** (FM) (December 1952): 91.1 mc; 310 w. 2509 Broadway N.E., zone 17. Phone 524-3001. Fulton High School (original owner).
Penny Windham, prog dir; Noel Alexander, chief engr.

***WKCS** (FM) (December 1952): 91.1 mc; 310 w. 2509 Broadway N.E., zone 17. Phone 524-3001. Fulton High School (original owner).
Penny Windham, prog dir; Noel Alexander, chief engr.

WKGN (1946): 1340 kc; 1 kw-D, 250 w-N. P. O. Box 1750. Phone 525-8177. WKGN Inc. (acquired station Jan. 21, 1955).

Rep Radio Tv Reps; Ayers.
George P. Mooney, pres & gen mgr; R. E. Crenshaw, coml mgr; Dave Diamond, prog dir; Margaret Pennington, prom mgr; Jerry Dee, news dir; Robert Goodman, chief engr.

WKXV (February 1953): 900 kc; 1 kw-D. P. O. Box 2269, zone 1. Phone 524-9866. Knoxville Ra-Tel Inc. (original owner).

Network Keystone.
Specialty programs: Negro, 20 hrs. wkly.
B. L. Boring, pres & gen mgr; M. I. Thompson, chief engr & coml mgr; Willie C. Day, office mgr.

WNOX (1921): 990 kc; 10 kw, DA-N. 4400 Whittle Springs Rd., N.E., zone 17. Phone 523-3171. Scripps-Howard Broadcasting Co. (acquired station December 1935). See Scripps-Howard Stations in "Group Ownership." Also see "Newspaper Ownership."

Network CBS. Rep John Blair.
Jack R. Howard, pres; Richard B. Westergaard, gen mgr; Stanley R. Hagan, asst mgr; Robert Hood, prog dir; O. L. Smith, stn dir; Ron Ashburn, news dir; Robert Engert, chief engr.

***WUDT (FM)** (October 1949): 91.9 mc; 67 kw. Antenna height—125 feet. 14 Ayres Hall, U. of Tennessee. Phone 524-2981. U. of Tennessee (original owner).

Dr. A. D. Holt, pres; Dr. Kenneth D. Wright, stn dir; Chester A. Wright, ops mgr; Shirley R. Ford, prog dir; Raymond A. Shirley, chief engr.

LAFAYETTE, Macon County

WEEN (Nov. 3, 1958): 1460 kc; 1 kw-D. P. O. Box 160. Phone 666-5955. Lafayette Broadcasting Co. (original owner).

Denton D. Norris, M.D., pres; Billie G. Speck, gen & sls mgr; Mattye C. Hall, coml mgr; Loryn Atwell, prog dir & asst sls mgr; Monte Bitner, news dir; Terry G. Farris, chief engr.

LAFOLLETTE, Campbell County

WLAF (May 17, 1953): 1450 kc; 250 w. Fleet Bldg. Phone 562-3557. LaFollette Broadcasting Co. (original owner). See Childress Radio Stations in "Group Ownership."

Network Keystone.
James B. Childress, pres; Dick Jones, gen mgr & chief engr; Claude White, coml mgr.

LAWRENCEBURG, Lawrence County

WDXE (July 21, 1951): 1370 kc; 1 kw-D. 120½ N. Military Ave. Phone 762-4411. Lawrenceburg Broadcasting Co. (original owner). See Robinson Stations in "Group Ownership."

Network Keystone; Dixie. Reps Venard, Torbet & McConnell; Beavers.
Aaron B. Robinson, pres; Ken Marston, gen mgr; Harris T. Sawyer, stn & coml mgr; Milton Griffin, prog dir; Jerry Thompson, prom mgr; Phillip J. Kemper, news dir & chief engr.

LEBANON, Wilson County

WCDR (October 1949): 900 kc; 500 w-D. P. O. Box 300. Phone Hickory 4-0474. Lebanon Broadcasting Co. (original owner).

Theo F. Ezell Jr., pres & gen mgr; Jack Hendrickson Jr., vp & coml mgr; Walt Dillard, prog dir; Kenneth Griffin, news dir; William Johnston, chief engr.

WCDR-FM: 107.3 mc (CP for 3.3 kw. Antenna height—170 feet). Same ownership as WCDR above.

LENOIR CITY, Loudon County

WLIL (May 30, 1950): 730 kc; 1 kw-D. P. O. Box 151. Phone 986-7536. WLIL Inc. (original owner). See Wilkerson Stations in "Group Ownership."

Network Keystone.
Arthur Wilkerson, pres & gen mgr; Dwight

Wilkerson, coml mgr, chief engr & prog dir; Mrs. Evelyn B. Wynn, vp & office mgr.

LEWISBURG, Marshall County

WJIM (May 15, 1947): 1490 kc; 1 kw-D, 250 w-N. P. O. Box 20. Phone Elmwood 9-4511. Louis D. Lingner (acquired station Sept. 15, 1953).

Network MBS; Keystone. Rep Best.
Louis D. Lingner, pres & gen mgr; Perry Gillum, coml mgr & news dir; Barbara Ables, prog dir; Jim Dandy, prom mgr; R. C. Wiley, chief engr.

LEXINGTON, Henderson County

WDXL (July 1964): 1490 kc; 1 kw-D, 250 w-N. P. O. Box 150. Phone Woodland 8-3500. Lexington Broadcasting Service Inc. (acquired station 1955).

Rep Keystone.
Guy B. Amis, pres; Ben Enochs, gen mgr & chief engr; Aubrey Booth, prog dir; Dorothy Ward, news dir.

LIVINGSTON, Overton County

WLIV (Nov. 26, 1956): 920 kc; 1 kw-D. P. O. Box 131. Phone 823-4438. Audio Broadcasters (original owner).

Network MBS.
R. H. McCain, stn & coml mgr; Jack Woodward, farm dir; Drew Huffines, news & sports dir; Bob Gallaher, asst coml mgr & asst prom dir; John Cunningham, chief engr; Lucile Savage, women's dir.

LOOKOUT MOUNTAIN, Hamilton County

WFLI (not on air, target date unknown): 1070 kc; 10 kw-D, 1 kw-N, DA-2). WFLI Inc.

MADISON, Davidson County

WEND (Sept. 16, 1957): 1430 kc; 5 kw-D. P. O. Box 5236, Nashville. Phone 895-5401. Central Broadcasting Corp. (original owner).

Rep Weed.
H. C. Young Jr., pres; Jerry Glaser, gen mgr & prom dir; Don Kern, coml mgr; Don Howser, prog & news dir; Andrew Jones, chief engr.

MANCHESTER, Coffee County

WMSR (March 5, 1957): 1320 kc; 1 kw-D. 611 McArthur St. Phone Parkway 8-3526. Manchester Broadcasting Co. (original owner).

Network MBS, Keystone.
Murray Chumley, owner, gen mgr & chief engr; Charles Banks, coml mgr; Joe Sullivan, prog mgr & news dir; Doug Matlock, farm dir; Katherine Ewell, women's dir.
WMSR-FM: 99.7 mc (CP for 19 kw. Antenna height—170 feet). Same ownership as WMSR above.

MARTIN, Weakley County

WCMT (June 17, 1957): 1410 kc; 1 kw-D. Fulton Highway. Phone 460. J. T. Sudbury (original owner).

Rep Beaver.
J. T. Sudbury, pres; Dwight A. Drumm, gen & coml mgr & chief engr; Dorris Gill, prog dir; Brooks Oliver, prom mgr; Clarence Jones, news dir.

MARYVILLE, Blount County

WGAP (Aug. 13, 1947): 1400 kc; 250 w. P. O. Box 680. Phone 983-4310. Aluminum Cities Broadcasting Co. (acquired station April 1, 1951).

Network Keystone. Rep David Carpenter Co.
F. H. Corbett, gen mgr; Horace McGill, coml mgr; Pete Williams, news dir; James Sexton, chief engr.

McKENZIE, Carroll County

WHDM (Jan. 29, 1954): 1440 kc; 500 w-D. P. O. Box 370, McKenzie Hotel. Phone Elgin 2-3371. The Tri-County Broadcasting Co. (acquired station March 15, 1955).

E. S. Nolting, pres & gen mgr; Mel Carnal,

prog dir; Lou Owen, news dir; Martin Dill, chief engr.

WMKT (FM): 106.9 mc (CP for 7.1 kw. Antenna height—290 feet). Carroll Broadcasting Corp.

McMINNVILLE, Warren County

WBMC (May 1, 1955): 960 kc; 500 w-D. P. O. Box 270. Phone 2104. Cumberland Valley Broadcasting Co. (original owner).

Dr. C. H. Cope, pres; Franklin H. Brown, gen & coml mgr; Hal Durham, prog dir; Ben Vaughn, news dir; Alvin Byars, chief engr.

WAKI (1947): 1230 kc; 1 kw-D, 250 w-N. P. O. Box 409. Phone 2223. Ogram Broadcasting Corp. (acquired station March 1, 1962).

Kenneth Cantrell, gen mgr; Johnny Jay, prog dir; Rick North, news dir; W. R. Livesay, chief engr.

MEMPHIS, Shelby County

KSUD (See West Memphis, Ark. listing).

Hey, Bud!!
in MEMPHIS it's

K-SUD

730 kc—W. MEMPHIS—730 kc

Sudbury Quality Radio

KWAM (1946): 990 kc; 1 kw-D. P. O. Box 9887. Phone Fairfax 3-2679. KWAM Inc. (acquired station 1951). See Dee Rivers Stations in "Group Ownership."

Network MBS; Keystone. Rep Gill-Perna.
John Fulton, pres; Bill Bie, gen mgr; Ted Roney, coml mgr; Eddie Bond, prog dir & prom mgr; Jim Wells, news dir; Jerry Scanlon, chief engr.

WDIA (June 1947): 1070 kc; 50 kw-D, 5 kw-N, DA-2. P. O. Box 45, zone 12. Phone Broadway 6-2703. TWX 148. WDIA Inc. (acquired station Oct. 1, 1957). See Sonderling Stations in "Group Ownership."

Rep Bolling.
Specialty programs: Negro, 100%.
Egmont Sonderling, pres; Bert Ferguson, exec vp & gen mgr; Archie Grinalds Jr., vp-sales; David J. Mattis, asst mgr; Robert Richards, prom mgr; Marie Wathen, news dir; Henry N. Fones, chief engr.

WHBQ (1925): 560 kc; 5 kw-D, 1 kw-N, DA-2. P. O. Box 176. Phone Broadway 2-3441. TWX ME 68. RKO General Inc. (acquired station July 8, 1954). See RKO General Inc. Stations in "Group Ownership."

Reps RKO National Sales Div.; Southeast & Southwest; Clarke Brown Co.

Thomas F. O'Neil, pres; D. A. Noel, vp & gen mgr; James A. Bedwell, gen sls mgr; Hugh Fritzell, prog dir; Jim Hutchinson, news dir; Welton M. Roy, chief engr.

WHBQ-TV: tv companion of WHBQ.

WHER (Oct. 29, 1955): 1430 kc; 1 kw-D. 972 S. Third St., zone 6. Phone 525-6831. Tri-State Broadcasting Service Inc. (original owner).

Reps Walton; Dora-Clayton.
Sam C. Phillips, pres; William S. Decker Jr., gen mgr; prog dir & coml mgr; Dotty Abbott, prom mgr; Marge Thrasher, news dir; William D. Cousar, chief engr.

WHHM (1948): 1340 kc; 250 w (CP for 1 kw-D, 250 w-N). 383 Madison. Phone Jackson 7-4422. Mercury Broadcasting Co. (acquired station Nov. 25, 1960).

Network ABC. Rep Eastman. William H. (Bill) Grumbles, pres; Boone F. Nevin, vp & gen mgr; Jeff Davidson, prog dir; Bill Davis, chief engr.

WLOK (March 1, 1956): 1480 kc; 5 kw-D. 363 S. Second St. Phone Jackson 7-9565. WLOK Inc. (original owner). See Paglin-Ray Stations in "Group Ownership."

Rep Bernard Howard. Specialty programs: Negro, 100%. Jules J. Paglin, pres; Robert F. Bartusch, gen mgr; Richard Cole, prog dir; Billy Edward Jones, chief engr.

WMC (Jan. 21, 1923): 790 kc; 5 kw, DA-N. P. O. Box 8325, zone 4. Phone Broadway 4-8515. TWX ME-470. Scripps-Howard Broadcasting Co. (original owner). See Scripps-Howard Stations in "Group Ownership." Also see "Newspaper Ownership."

Network NBC. Rep Blair. Henry W. Slavick, gen mgr; Stan Torgerson, stn mgr; Dean Osmundson, prog dir; Ray Gill Jr., sls mgr; Jack Agnew, prom mgr; Norman Brewer, news dir; Robert Frase, tech dir.

WMC-FM (May 22, 1947): 99.7 mc; 300 kw. Antenna height—940 feet. Same licensee, address and staff as WMC (above).

WMCT (TV): Tv companion of WMC-AM-FM.

WMPS (March 1925): 680 kc; 10 kw-D, 5 kw-N, DA-N. P. O. Box 248, zone 1. Phone Jackson 5-2663. TWX ME 392. WMPS Inc. (acquired station March 1945). See Plough Stations in "Group Ownership."

Rep Radio-Tv Representatives. Harold Krelstein, pres; Charles T. DeVois, vp & gen mgr; Allen Avery, coml mgr; Ed Crump, prog dir; Dick McClary, prom mgr; Don Stevens, news dir; L. S. Stevens, chief engr.

WMPS-FM (Dec. 2, 1959): 97.1 mc; 6.6 kw. Antenna height—390 feet. Staff and licensee same as WMPS (above). Programming separate from am.

WREC (September 1922): 600 kc; 5 kw, DA-2. Hotel Peabody Bldg., zone 3. Phone Jackson 5-1313. TWX Memphis 269. WREC Broadcasting Service Inc. (original owner).

Network CBS. Rep Katz. Hoyt B. Wooten, pres & gen mgr; Charles Brakefield, coml mgr; Jack Michael, prog dir & prom mgr; Russ Hodge, news dir; Wilson Raney, chief engr.

WREC-TV: Tv companion of WREC.

MILAN, Gibson County

WKBJ (April 28, 1955): 1600 kc; 1 kw-D. P. O. Box 288. Phone Murray 6-2481. West Tennessee Broadcasting Co. (original owner).

Rep C. K. Beaver (Memphis). Ben I. King, pres; Jack C. Merrill, gen mgr; Bill Haney, prog dir; Larry Dunphy, prom mgr;

MILLINGTON, Shelby County

WGMM (April 20, 1962): 1380 kc; 500 w-D. Plaza Shopping Center. Phone 872-3396. Radio Millington Inc. (original owner).

Al McClain, gen mgr, coml mgr & prog dir; Web Anderson, prom mgr; Bob Trantham, news dir; Emmett Kozel, chief engr; Mary Nell Thomas, traf mgr.

WHEY (May 1957): 1220 kc; 250 w-D. Phone Canal 3-3000. Shelby County Broadcasters Inc.

MORRISTOWN, Hamblen County

WCRK (October 1947): 1150 kc; 1 kw-D, 500 w-N, DA-N. P. O. Box 220. Phone 586-9101. WCRK Inc. (acquired station Nov. 22, 1960).

Network MBS. Rep Holman. John P. Hart, pres; Howell Ashford, vp & gen

mgr; Ed Dodson, prog dir; James A. Redden chief engr.

WMTN (Oct. 19, 1957): 1300 kc; 5 kw, DA-D. P. O. Box 70. Phone 586-7993. East Tennessee Broadcasting Corp. (original owner).

Rep Carpenter (Southeast). George R. Guertin, pres & chief engr; Bill Holland, gen mgr; Jimmy Peoples, prog & news dir.

MURFREESBORO, Rutherford County

WGNS (1947): 1450 kc; 1 kw-D, 250 w-N. P. O. Box 762. Phone 893-5373. Regional Broadcasting Corp. (acquired station Feb. 10, 1960). See Regional Broadcasting Stations in "Group Ownership."

Network Keystone. Rep Holman. William R. Vogel, pres & gen mgr; William M. Phillips, news dir; Dean Harden, chief engr.

WMTS (Nov. 1, 1953): 860 kc; 250 w-D. P. O. Box 860. Phone 893-6611. Arthur D. Smith Jr. (original owner).

Rep Hopewell. A. D. Smith Jr., pres; Virgil Trimm, gen mgr; Neil Lancaster, coml mgr; John McCreery, prog dir; Lewis Penuel, news dir; Alfred Parsons, chief engr.

WMTS-FM (Sept. 15, 1962): 96.3 mc (CP for 3.6 kw. Antenna height—170 feet). Independent programming.

NASHVILLE, Davidson County

WENO (See Madison, Tenn.)

WFMB (FM) (1953): 105.9 mc; 3.4 kw. Antenna height—180 feet. (CP for 35.0 kw). 537 Third National Bank Bldg., zone 3. Phone Alpine 5-3421. Great Southern Broadcasting Co. Inc. (acquired station Aug. 1, 1957).

Rep Good Music Broadcasters. William O. Barry pres & gen mgr; Will Collier Baird Jr., vp & coml mgr; Robert S. Scriber, prog dir; Bart Walker, prom mgr; Jo Ann Thornton, women's dir; Glenn Esslinger, chief engr.

WKDA (1947): 1240 kc; 250 w (CP 1 kw-D, 250 w-N). First American National Bank Bldg., zone 3. Phone Alpine 4-0511. WKDA Broadcasting Co. (acquired station Oct. 1, 1959).

Rep Robert Eastman & Co. Jack S. Stapp, pres & gen mgr; Charles F. Walker, prom dir; Larry L. Green, prom mgr; Dick Buckley, news dir; W. H. Highfill, chief engr.

WLAC (Nov. 24, 1926): 1510 kc; 50 kw, DA-N. 161 4th Ave., zone 3. Phone Alpine 6-0161. TWX NV 60. WLAC Inc. (acquired station 1952).

Network CBS. Rep Katz. Specialty programs: Negro, 34 hrs. wkly. F. C. Sowell, vp & gen mgr; E. G. Blackman, coml mgr; Rob Townsend, prog dir; Mrs. Thrace Warren, prom mgr; Roland Wolfe, news dir; F. D. Binns, chief engr.

WLAC-TV: Tv companion station of WLAC. **WLVN** (Feb. 14, 1962): 1560 kc; 10 kw, DA-D. Life & Casualty Tower. Phone 242-0386. Second Thursday Corp. (original owner).

Samuel J. Simon, pres; Bud Beale, gen mgr; Patsy Goodman, coml mgr; Deitrich Dinse, prog dir; Betty Jo Patton, prom mgr; James R. Sloan, news dir; Glenn Boatwrite, chief engr.

WLWM (FM) (Nov. 1, 1962): 95.5 mc; 20 kw. Antenna height—175 feet. 435 37th Ave. N. Phone 297-4414. Barlane Broadcasting Corp. (original owner).

C. Webber Parrish, pres; Bob Larmier, gen mgr; Julian A. Zandor, coml mgr; R. V. Hobbs, chief engr.

WMAK (July 1, 1948): 1300 kc; 5 kw, DA-N. Maxwell House Hotel, zone 3. Phone Alpine 5-3536. WMAK Inc. (acquired station March 3, 1960). See LIN Broadcasting Stations in "Group Ownership."

Rep Hollingbery. Frederick Gregg Jr., pres & gen mgr; Charles

F. King, coml mgr; Robert Russell, prog dir; Ken Knight, prom mgr; Richard Douglas, news dir; Jack Walsh, chief engr.

WNAH (Dec. 24, 1949): 1360 kc; 1 kw-D. Hermitage Hotel. Phone Alpine 4-7611. Hermitage Broadcasting Corp. (original owner).

Network MBS; Keystone. Rep Best. V. T. Irwin Jr., pres & gen mgr; Mrs. Goldie Irwin, exec dir; Herman A. Rippey, coml mgr; James Williams, prog dir; Jerry Haddox, prom mgr; Louis Thacker, news dir; Howard Woodard, chief engr.

WNFO-FM (April 18, 1962): 103.3 mc; 19.5 kw. Antenna height—120 feet. Stereocast by multiplex. 1808 W. End Bldg., zone 3. Phone 242-2417. Hickory Broadcasting Corp. (original owner).

Ira Trotter, pres; Paul Oliphant, gen mgr; Leon Beaver, coml mgr; Charles Richardson, prog dir; John Moore, chief engr.

WSIX (Jan. 7, 1927): 980 kc; 5 kw, DA-N. Nashville Trust Bldg, zone 3. Phone Alpine 5-5431. TWX NV 178. WSIX Inc. (original owner).

Network ABC. Rep Peters, Griffin, Woodward. Louis R. Draughon, pres; E. S. Tanner, exec vp & gen mgr; Paul Ruhle, mgr & sls mgr; Charles H. Caldwell, asst mgr; W. A. Jones Jr., prom mgr; Hudley Crockett, news dir; Charles R. Duke, chief engr.

WSIX-FM (1948): 97.9 mc; 30 kw. Same licensee, address & staff as WSIX (above). Programs separately.

WSIX-TV: Tv companion of WSIX-AM-FM. **WSM** (1925): 650 kc; 50 kw. 7th & Union Sts. Phone Alpine 4-5656. TWX NV 77. WSM Inc. (original owner).

Network NBC. Rep Blair. John H. DeWitt Jr., pres; Robert Cooper, gen mgr.

WSM-TV: Tv companion of WSM.

WVOL (December 1951): 1470 kc; 5 kw-D, 1 kw-N, DA-2. P. O. Box 8085. Phone Canal 8-3424. Rounsaville of Nashville Inc. (acquired station Nov. 1, 1956). See Rounsaville Stations in "Group Ownership."

Rep Pearson. Specialty programs: Negro, 100%. Robert W. Rounsaville, pres; Donald K. Clark, gen mgr; Morgan Babb, prog dir; Ed Hall, news dir; Wayne Robinson, chief engr; Ralph B. Johnson, natl sls mgr.

NEWPORT, Cocke County

WLIK (April 9, 1954): 1270 kc; 5 kw-D. P. O. Box 270. Phone 3095. WLIK Inc. (original owner). See Wilkerson Stations in "Group Ownership."

Network Keystone. Arthur Wilkerson, pres; Ira B. Crisp, vp; Don A. Crisp, chief engr.

OAK RIDGE, Anderson County

WATO (Feb. 1, 1948): 1290 kc; 1 kw-D, 500 w-N, DA-N. 253 Main St. Phone 483-3535. Radio-Active Broadcasting Inc. (original owner).

Network MBS. Samuel P. Thrower, pres & gen mgr; Leonard M. McCoig, coml mgr; Robert E. Yongue III, prog dir; Genevieve M. Long, asst secy-treas; John A. Thompson, news dir; Charles E. Thurin, chief engr.

ONEIDA, Scott County

WBNT (Aug. 1, 1959): 1310 kc; 1 kw-D. Scott Broadcasting Co.

R. H. Troxel, pres & owner; Walter H. Scarborough, gen mgr; E. B. Willis Jr., coml mgr; Hugh Newsom, chief engr.

PARIS, Henry County

WTPR (1946): 710 kc; 250 w, D. P. O. Box 731. Phone 1700. Paris Broadcasting Co. (acquired station 1951). See Robinson Stations in "Group Ownership."

Network Keystone. Rep. Beaver.
J. Kenneth Marston, gen mgr; Joe P. VanDyke, stn mgr; Doyle Owen, coml mgr; Verne Brooks, prom mgr; Don Somerville, chief engr.

PULASKI, Giles County

WKSR (May 6, 1947): 1420 kc; 1 kw, DA-N. 104 South Second St. Phone 363-2505. Richland Broadcasting Co. (acquired station May 1953).

Network ABC, Keystone.
John R. Stephens, pres & gen mgr; Alene Cane, coml mgr; George Martin, prog & prom dir; Mrs. Alma Myers, news dir; Noble G. Morgan, chief engr.

RIPLEY, Lauderdale County

WTRB (Dec. 11, 1954): 1570 kc; 1 kw-D. P. O. Box 110. Phone 1060. Lauderdale Broadcasting Co. (acquired station Nov. 13, 1957).

Network Keystone.
John Stewart, gen mgr; Virginia Harrison, coml mgr; Harold Burroughs, prog dir; Don Paris, chief engr.

ROCKWOOD, Roane County

WRKH (May 12, 1957): 580 kc; 1 kw-D. Box 89. Phone 354-0911. Dick Holloway Enterprises (acquired station March 1, 1962).

Network Keystone. Rep Trent.
Richard W. Holloway, owner & gen mgr; Don F. Kesler, prog dir; Delbert R. King, chief engr.

ROGERSVILLE, Hawkins County

WRGS (Aug. 20, 1954): 1370 kc; 1 kw-D. Burrem Pike. Phone 6491. WRGS Inc. (original owner).

John E. Beal, pres & gen mgr; Janelle D. Beal, coml mgr; Harry M. Beal, prog dir; William J. McMakin, news dir; Fred A. Berry, chief engr.

SAVANNAH, Hardin County

WORM (June 29, 1956): 1010 kc; 250 w-D. P. O. Box 312. Phone 4981. Savannah Broadcasting Service Inc. (acquired station Aug. 1, 1957).

Network Keystone. Rep C. K. Beaver & Assoc. (Southeast).
Neal B. Bunn, vp, gen & coml mgr; Ralph Clenny, prog dir; Robert Gilkey, news dir; Wesley Jackson, chief engr.

SEVIERVILLE, Sevier County

WSEV (April 23, 1955): 930 kc; 5 kw-D. P. O. Box 192. Phone 453-2844. Smoky Mountain Broadcasting Corp. (original owner).

Norman Burchfiel, pres; Hugh E. Trotter, gen mgr; A. T. Henderson Jr., chief engr.

WSEV-FM (Feb. 3, 1961): 102.1 mc; 22 kw. Antenna height—170 feet. Duplicates WSEV (above).

SHELBYVILLE, Bedford County

WHAL (1946): 1400 kc; 1 kw-D, 250 w-N. P. O. Box 241. Phone Murry 4-1400. Shelbyville Broadcasting Co. (original owner).

G. Freeman Fly, pres; R. A. Davidson, vp & gen mgr; A. C. Christian, coml mgr; Joe Overton, prog dir; T. R. Marsh, chief engr.

WHAL-FM: 102.9 mc; 29 kw. Antenna height—510 feet. Same ownership as WHAL above.

WLIJ (Dec. 2, 1959): 1580 kc; 1 kw-D. P. O. Box 110. Phone Murray 4-1514. Arthur Wilkerson (acquired station Oct. 21, 1959). See Wilkerson Stations in "Group Ownership."

Network Keystone.
Arthur Wilkerson, gen & coml mgr; Aaron Womble, chief engr.

SOUTH PITTSBURG, Marion County

WEPG (July 9, 1954): 910 kc; 500 w-D. P. O. Box 8. Phone Temple 7-6185. Marion County Broadcasting Co. (acquired station August 1, 1958).

Eaton P. Govan Jr., owner-mgr & coml mgr; Patricia Ann Chilton, prog dir; Jerry W. Nelson, promotion dir; William H. Dunn, farm dir & chief engr; Vinette B. Govan, women's dir.

SPARTA, White County

WSMT (April 26, 1953): 1050 kc; 1 kw-D. P. O. Box 390. Phone 3751 and 5571.. Sparta Broadcasting Co. (original owner).

Sam J. Albritton, pres; Martha L. Albritton, gen mgr; Van L. Slack, coml mgr; Ivy O. Hillis, prog dir; Bill Passons, news dir; Gordon L. Moore, chief engr.

SPRINGFIELD, Robertson County

WDBL (July 24, 1950): 1590 kc; 1 kw-D, P. O. Box 464. Phone Evergreen 4-5541. Springfield Broadcasting Co. (original owner).

W. N. Locke, pres; Bill Gray, gen & coml mgr; Don Triumphour, prog dir; Don Light, prom mgr; Don Anderson, news dir & chief engr.

SWEETWATER, Monroe County

WDEH (1955): 800 kc; 1 kw-D. P. O. Box 182. Phone 5025. William M. Bryan (acquired station Oct. 15, 1958).

Rep Webb.
William M. Bryan, pres, gen mgr & chief engr; Robert Leonard, coml mgr; David Scarbrough, prog dir.

TAZEWELL, Claiborne County

WNTT (July 1, 1960): 1250 kc; 500 w-D. P. O. Box 95. Phone 2300. Claiborne Broadcasting Co. (original owner).

Rep Hopewell.
Hubert Turner, pres; Floyd Turner, gen mgr & chief engr; Bill Lamm, prog & news dir.

TULLAHOMA, Coffee County

WJIG (A.g. 1, 1947): 740 kc; 250 w-D. P. O. Box 2139. Phone 455-2607. Jordan Broadcasting Co. (acquired station Aug. 15, 1961).

Rep Walker-Rawalt.
Edwin B. Jordan, pres; Jerry Douglas, gen mgr; Mildred Brandon, prog dir; Wayne Powell, prom mgr; Jimmy Follis, news dir; Robert L. Carr, chief engr.

WJIG-FM (July 1, 1962): 93.3 mc (CP for 2.6 kw. Antenna height—285 feet). Independent programming. Stereocast by multiplex.

UNION CITY, Obion County

WENK (Oct. 16, 1946): 1240 kc; 1 kw-D, 250 w-N. P. O. Box 287. Phone 885-1240. Union City Broadcasting Co. Inc. (original owner). See Robinson Station in "Group Ownership."

Networks Keystone; Dixie. Rep Cecil Beavers (Memphis & Atlanta).
J. Kenneth Marston, gen mgr; E. B. Fritts, stn mgr, coml mgr, prog dir & prom mgr; J. R. Moore, farm dir; Charles Holland, chief engr.

WINCHESTER, Franklin County

WCDT (March 8, 1942): 1340 kc; 1 kw-D, 250 w-N. P. O. Box 1103. Phone 967-2201. Franklin County Radio & Broadcasting Co. Inc. (acquired station Aug. 1, 1956).

Network Keystone.
Francis V. Frassrand, pres; Leonard M. Dawson, gen mgr, coml mgr; Bill N. Morris, prog dir; Bobbie Ellen Coutta, traffic mgr; Earl C. Grover, chief engr.

TEXAS

*Non-commercial

CALL COLLINS

Jim Speck
Southern Region Sales
1930 Hi-Line Drive
Dallas, Texas
Phone: Riverside 7-5151

ABILENE, Taylor County

KCAD (Aug. 29, 1962): 1560 kc; 500 w-D. 109 Westgate. Owen 2-1188. Jack Hughes, owner; Bill Mathis, gen mgr. Westgate Broadcasting Co. (original owner).

KFMN (FM) (April 30, 1961): 99.3 mc; 0.320 kw. Antenna height—93 feet. 102 Pine St. Phone Orchard 4-3632. Fine Music Enterprises (original owner).

Lowell G. Perry, gen mgr; Norris Campbell, chief engr.

KNIT (June 15, 1957): 1280 kc; 500 w-D, P. O. Box 383. Phone Orchard 4-7211. Key City Broadcasters Inc. (original owner).
Rep Pearson.

Howard Barrett, pres & gen mgr; John A. Mingus, sec & asst mgr; Forest Lane, coml mgr & prom mgr; Virgil D. Terry, news & prog dir; John E. Turner, chief engr.

KRBC (Oct. 1, 1936): 1470 kc; 5 kw-D, 1 kw-N, DA-N. P. O. Box 178. Phone Owen 2-4242. TWX AE 10. Abilene Radio and Television Co. (acquired station March 1, 1955).

Network ABC. Rep Bolling Co.
Dale Ackers, pres; Ken Knox, gen mgr; Ben Toney, prom mgr & prog dir; Chuck Fade, news dir; Herman Ridgeway, chief engr.

KRBC-TV: Tv companion of KRBC.
KWKC (June 19, 1948): 1340 kc; 250 w. 2500 Butternut St. Phone Orchard 3-2545. Citizen's Broadcasting Co. (original owner).

ALICE, Jim Wells County

KOPY (1947): 1070 kc; 1 kw, DA-N. P. O. Box 731 Phone Mohawk 4-4324. Norman Bldg. Corp. (acquired station July 9, 1961).

Network Keystone. Rep Bernard Ochs.
Specialty programs: Spanish, 37 hrs. wkly.
Robert N. Aylin, pres; W. J. Reading, gen mgr; Bob Janga, coml mgr; Bill Craig, prog dir; Arthur Griffith, chief engr.

ALPINE, Brewster County

KVLF (February 1947): 1240 kc, 1 kw-D, 250 w-N. P. O. Box 779. Phone Tennyson 7-2144. Big Bend Broadcasters (original owner).

Network Keystone.
Specialty programs: Spanish, 6 hrs. wkly.
Gene Hendryx, pres; Golden Anderson, coml mgr; Phil Wayne Ebensberger, prog dir; Sherman Newsom, chief engr.

ALVIN, Brazoria County

KAJC (FM): 102.1 mc; 3.2 kw. Antenna height—210 feet. The Alvin Broadcasting Co.

HAMILTON-LANDIS**& ASSOCIATES, Inc.**

NATIONWIDE MEDIA BROKERS
WASHINGTON, D. C., CHICAGO, DALLAS,
SAN FRANCISCO

SELL **MORE**

RADIO & TELEVISION STATIONS
IN THE SOUTHWEST—NEAREST OFFICE IS—
1511 BRYAN ST., DALLAS 1
RIVERSIDE 8-1175

AMARILLO, Potter County

KBUY (1946): 1010 kc; 5 kw-D, 500 w-N, DA-2. P. O. Box 2828. Phone Drake 2-6543. KBUY Radio Inc. (acquired station Oct. 1, 1960). See G. E. Miller Stations in "Group Ownership."

Network Keystone. Rep Bolling. Giles E. Miller, pres; Joe Ramay, gen, coml & prom mgr; Jim Hilliard, prog & news dir; Marvin Williams, chief engr.

KCHO (FM): 94.1 mc; 5.3 kw. Antenna height—240 feet. Panhandle Broadcasters.

KFDA (Aug. 1, 1939): 1440 kc; 5 kw-D, 1 kw-N, DA-N. Lone Star Broadcasting Co. (acquired station Jan. 1, 1958). See Texas State Network Stations in "Group Ownership."

Network ABC. Rep Eastman. Mrs. Charles B. Jordan, pres; Wes Ninemire, gen mgr; Cy Fields, loc coml mgr; Charlie Pro, prog dir; Charlie Broomhead, news dir; Marv Williams, chief engr.

KGNC (June 19, 1922): 710 kc; 10 kw, DA-2. 2000 N. Polk, P. O. Box 751. Phone Evergreen 3-3321. TWX Amarillo 4. Plains Radio Broadcasting Co. (acquired station 1935). See "Newspaper Ownership."

Network NBC. Rep Katz. Bill Walker, pres; Bob Watson, gen mgr; Schnozz Dunn, coml mgr; Al Thernes, prog dir; Bill Pigeon, prom mgr; Bob Izzard, news dir; Bill Torrey, chief engr; Larry Filkins, mgr of radio.

KGNC-FM (Dec. 24, 1958): 93.1 mc; 14.1 kw. Antenna height—480 feet. Duplicates KGNC above 5% (approx.).

KGNC-TV: Tv companion of KGNC-AM-FM (above).

KIXZ (June 1947): 940 kc; 5 kw-D, 1 kw-N, DA-2. P. O. Box 2387. Phone Drake 6-5654. Radio KIXZ Inc. (acquired station Feb. 17, 1959). Rep McGavren; Clarke Brown.

Specialty programs: Negro, 7 hrs. wkly. Jay J. G. Schatz, pres; John Heetland, gen mgr E. L. Patton, coml mgr; Tom Thacker, prog dir; Bill Criswell, prom mgr; Lee May, news dir & sp events; Jerry Hickman, chief engr; Bob Wisdom, sps dir.

KRAY (Sept. 15, 1955): 1360 kc; 500 w-D. Paramount Bldg. Phone Drake 4-5235. Raymond D. Hollingsworth (original owner).

KZIP (March 1955): 1310 kc; 1 kw-D. P. O. Box 2273. Phone Drake 4-3796. Panhandle Broadcasting Co. (original owner). See Pinkston-Elmore Stations in "Group Ownership."

Rep Pearson. Ray Winkler, pres & gen mgr; Ernie Thrasher, asst mgr; Wayne Whitson, coml mgr; Bob Ferris, prog dir; Ralph Newton, news dir; Tom Atkins, chief engr.

ANDREWS, Andrews County

KACT (Jan. 12, 1955): 1360 kc; 1 kw-D. P. O. Box 308. Phone Lambert 3-2845. KACT Radio Inc. (acquired station Jan. 1, 1959). See Formby Stations in "Group Ownership."

Network Keystone. Clint Formby, pres; Chris Clark, vp, gen mgr & prog dir; John J. Harper, coml mgr; O. G. King, news dir; Sam Galloway, chief engr.

ATHENS, Henderson County

KBUD (May 17, 1948): 1410 kc; 1 kw-D. P. O. Box 309. Phone Orchard 5-2277. Henderson County Broadcasting Co.

Network Keystone. J. B. McNutt Jr., gen mgr & chief engr.

ATLANTA, Cass County

KALT (Oct. 18, 1950): 900 kc, 1 kw-D. P. O. Box 289. Phone Swift 6-2817. Ark-La-Tex Broadcasting Co. (original owner).

Network Keystone. H. H. Wommack Jr., pres; David A. Wommack, gen mgr & chief engr; Alvis N. Dowd, coml mgr; George Wommack, prog dir.

AUSTIN, Travis County

KASE (Aug. 8, 1959): 970 kc; 1 kw-D, DA-D. P. O. Box 627, zone 63. Phone Greenwood 6-4341. Austin Radio Co. (original owner).

Network ABC. Rep Pearson. E. M. Cain, gen mgr; Harvey Boyd, prog dir; Bill Stimpson, prom mgr; Wendel Hearne, chief engr; Anne Robinson, women's dir.

KAZZ (FM) (Oct. 21, 1959): 95.5 mc; 0.84 kw. Antenna height—64 feet. 1014 Perry Brooks Bldg. Phone Greenwood 6-2642. Audioland Broadcasting Co. (original owner).

Homer Griffith, gen mgr; Bill Hinds, coml mgr; Jerry Long, prog dir; Norman Bodden, chief engr.

KHFI (FM) (March 25, 1956): 98.3 mc; 0.777 kw. Antenna height—36 feet. 1000 W. 29th St., zone 5. Phone Greenwood 6-6005. Kennedy-Heard Features Inc. (acquired station April 1, 1960).

Reps Herbert E. Groskin & Co. (NY); Western Fm Sales (Hollywood).

Roderick E. Kennedy, pres & gen mgr; Allen B. Heard, vp & coml mgr; Leonard P. Masters, prog dir; N. W. Willett, chief engr; Eleanor D. Smith, continuity dir.

KNOW (1927): 1490 kc; 250 w. 520 Capital National Bank Bldg., zone 16. Phone Greenwood 2-6213. Pioneer Broadcasting Co. (acquired station June 1, 1949). See Mayes Stations in "Group Ownership."

Network ABC; Texas State. Rep Eastman. Wendell Mayes, pres; Louis R. Cook, gen mgr; Dick Laine, prog dir; Ed Dunagan, news dir; Dave Schmidt, chief engr.

KOKE (Aug. 12, 1958): 1370 kc; 1 kw-D. P. O. Box 1102. Phone Hickory 2-6771. Radio KOKE Inc. (acquired station Aug. 12, 1958). See G. E. Miller Stations in "Group Ownership."

Rep Bolling. Harold A. Hulse, pres; Harold W. Chesnut, gen mgr; Terry White, prog dir; Davie Lee White, chief engr.

KTBC (1939): 590 kc; 5 kw-D, 1 kw-N, DA-N. P. O. Box 1155, zone 63. Phone Greenwood 2-2424. TWX AZ 74. LBJ Co. (acquired station 1947). See LBJ Stations in "Group Ownership."

Network CBS. Rep Rayment. Mrs. Claudia T. Johnson, chmn of bd; J. C. Kellam, pres & gen mgr; O. P. (Bob) Bobbitt, gen sls mgr; Richard (Cactus) Pryor, prog dir; Warren Woodward, vp; Paul Bolton, news dir; Ben Hearn, chief engr.

KTBC-FM: 93.7 mc; 94 kw. Antenna height—1057 feet. Same ownership as KTBC.

KTBC-TV: Tv companion of KTBC-AM-FM.

***KUT-FM** (Nov. 10, 1958): 90.7 mc; 4.1 kw. Antenna height—225 feet. P. O. Box 8038. Phone Greenwood 8-6691. U. of Texas (original owner).

Robert F. Schenkan, gen mgr; N. W. Willett, chief engr.

KVET (1946): 1300 kc; 1 kw, DA-N. P. O. Box 1116. Phone Greenwood 8-8521. Austin Broadcasting Co. (original owner).

Network MBS. Rep Venard, Torbet & McConnell.

Specialty programs: Negro, 6 hrs.; Spanish, 9 hrs., both wkly.

Willard Deason, owner-mgr; Dave Smith, natl sls mgr; H. W. Dunlop, loc sls mgr; Larry Carothers, prom mgr; Bernard Burson, chief engr.

BALLINGER, Runnels County

KRUN (August 1947): 1400 kc; 250 w, S.H. P. O. Box 351. Phone 3151. Central West Broadcasting Co. (acquired station Jan. 1, 1953).

Network Keystone. Rep Clyde Melville. Specialty programs: Spanish, 2 hrs. wkly. R. F. McGarvey, gen mgr; V. D. Smith, coml mgr; W. E. Boggess, prog dir.

BAY CITY, Matagorda County

KIOX (1947): 1270 kc; 1 kw, DA-N. P. O. Box

1391. Phone Circle 5-4642. Bay City Broadcasting Co. (original owner). See J. G. Long Stations in "Group Ownership."

Network MBS; Keystone. Rep Continental Radio Sales.

John G. Long, pres; Victor J. Boldt, gen mgr; Chuck Farkas, prog & news dir; Karl Lentz, chief engr.

BAYTOWN, Harris County

KWBA (1947): 1360 kc; 1 kw, DA-2. P. O. Box 419. Phone 566-5531. Bayshore Broadcasting Co. (acquired station Jan. 15, 1961).

Network ABC; MBS. Rep Clyde Melville. Dave Worley, pres; Myrl Stein, gen mgr; Elwood Fritsch, coml mgr; W. E. (Ned) Bishop, stn mgr; Jerry Jackson, prom mgr; Larry Parkes, news dir; Dalton Turner, chief engr.

BEAUMONT, Jefferson County

KAYC (1938): 1450 kc; 250 w; 1 kw-D, 250 w-N. P. O. Box 870. Phone Terminal 3-9421. Texas Coast Broadcasters of Beaumont Inc. (acquired station June 1, 1962).

Rep Katz. David H. Morris, pres; Ed Dittert, stn mgr; Brooke Carroll, coml mgr; Joe Walker, prog dir; Ronnie Roche, news dir; Jack Easterwood, chief engr.

KAYD (FM) (1948): 97.5 mc; 9.1 kw. Antenna height—360 feet. Programming separate from am. Same licensee and staff as KAYC above.

KFDM (September 1925): 560 kc; 5 kw, DA-N. P. O. Box 5566. Phone Terminal 8-6191. TWX BO 8084. Beaumont Broadcasting Corp. (acquired station February 1939).

Network ABC. Rep Peters, Griffin, Woodward.

D. A. Cannan, pres; C. B. Locke, exec vp & gen mgr; Walter Rubens, stn & coml mgr; Ross Wilder, prog dir; Jerry Boynton, news dir; Ed Ogden, chief engr.

KFDM-TV: Tv companion of KFDM (above).

KHGM (FM) (Sept. 20, 1961): 95.1 mc; 3.1 kw. Antenna height—430 feet. Stereocast multi-plex. P. O. Box 1883. Phone Rockwell 9-5445. Woodland Broadcasting Co. (acquired station March 8, 1962).

Rep Walker-Rawalt. Gerald R. Proctor, pres, gen mgr & chief engr; Reginald Ferrell, prog dir; Gene Ray Touchet, prom mgr; John McMurray, news dir; Ann Russell, women's dir.

KJET (July 1947): 1380 kc; 1 kw-D. P. O. Box 2673. Phone Terminal 2-0201. Golden Triangle Broadcasting Co. (acquired station Jan. 1, 1960). See Leon S. Walton Stations in "Group Ownership."

Reps Bob Dore; Bob Jensen-Southern Spot Sales.

Specialty programs: Negro, 100%. Leon S. Walton, pres; Frank Dusenbury, gen mgr; Ed Henry, coml mgr; William Brown, prog dir; Harold Poole, chief engr.

KTRM (May 1, 1947): 990 kc; 1 kw, DA-1. P. O. Box 5425. Phone Twinbrook 2-4990. KTRM Inc. (original owner).

Rep Venard, Torbet & McConnell. Jack Neil, bd chmn; John Neil, pres & gen mgr; Bill Neil, stn mgr; Gordon Baxter, prog & news dir; Ben F. Hughes, chief engr.

BEEVILLE, Bee County

KIBL (Oct. 20, 1949): 1490 kc; 250 w. P. O. Box 700. Phone Fleetwood 8-1490. Bee Broadcasting Co. (acquired station May 19, 1959).

Specialty programs: Spanish, 22 hrs. wkly. John D. Rossi, owner & gen mgr; John D. Rossi Jr., coml mgr; Bill Bennett, prog dir; Al Velazquez, Spanish prog dir; Doc Holliday, news dir; H. E. Bertram, chief engr.

KTON (Dec. 1, 1961): 940 kc; 1 kw, DA-D. P. O. Box 654. Phone Webster 9-3738. Belton

Broadcasters Inc. (original owner).

Roy Sanderford, pres; John O'Brien, gen mgr; Carl Knely, chief engr.

BIG LAKE, Reagan County

KBLT (May 16, 1958): 1290 kc; 1 kw-D. P. O. Box 276. Phone 129. Permian Basin Broadcasters.

BIG SPRING, Howard County

KBST (Dec. 23, 1936): 1490 kc; 250 w. P. O. Box 1632. Phone Amherst 4-6391. Snider Corp. (acquired station Oct. 11, 1959).

Network ABC. Rep Pearson.
B. Winston Wrinkle, pres & gen mgr; Delbert Kirby, coml mgr; Luther Kelley, prog dir; Neal Mullins, news dir; Jay Thompson, chief engr.

KBYG (1949): 1400 kc; 250 w. P. O. Box 1713. Phone Amherst 4-4326. Big Spring Broadcasting Co.

Network Keystone. Rep Best (national); Clyde Melville (Dallas).

Grady Franklin Maples, pres; Jim Richardson, gen mgr; Gayle Price, coml mgr; Dean Weatherly, prog dir; Dick Guthrie, prom mgr; Del Kirby, news dir; Bob Perrington, chief engr.

KFNE (FM): 95.3 mc; 0.780 kw. Antenna height—24 feet. P. O. Box 1288. Phone Amherst 4-6354. Anca Broadcasting Co.

Rep Clyde Melville (Dallas).
Don Anderson, pres, gen mgr & chief engr; Bob Bell, coml mgr; Arlys Scott, prom mgr.

KHEM (Sept. 11, 1956): 1270 kc; 1 kw-D. P. O. Box 750. Phone Amherst 4-2523. Cobra Broadcasting Co. (acquired station 1959).

Specialty programs: Spanish, 1½ hrs. wkly.
Robert E. Bradbury Jr., gen mgr & partner; Bill Birrell, coml mgr; Don Brooks, prog dir; A. C. Balch, chief engr.

BONHAM, Fannin County

KFYN (May 25, 1948): 1420 kc, 250 w-D. P. O. Box 32. Phone Justice 3-3151. Bon-Tex Radio (acquired station Nov. 3, 1960). See Dixie Stations in "Group Ownership."

Network Keystone.
Joe J. Webb, stn mgr; David L. Solmonson, prog dir & chief engr.

BORGER, Hutchinson County

KBBB (November 1957): 1600 kc; 500 w-D. P. O. Box 1478. Phone Broadway 3-7575. Weldon W. & Weldon E. Lewis.

Network Keystone. Rep Hopewell.
Weldon Lewis, gen & coml mgr.

KWUZ (Jan. 10, 1947): 1490 kc; 250 w. P. O. Box 110. Phone Broadway 3-3744. Radio Station KHUZ Inc. (original owner).

Network MBS.
R. G. Hughes, owner; Jack Roberts, gen mgr, prog dir & prom mgr; Bill Clark, coml mgr; Ray Boyd, news dir; Bostick Webster, chief engr.

BOWIE, Montague County

KBAN (May 29, 1959): 1410 kc; 500 w, DA-D. P. O. Box 1080. Phone Tremont 2-2288. Bowie-Nocona Broadcasting Co. (acquired station May 1961).

Network Keystone. Reps Eastman; Hopewell.
Earle Fletcher, pres; Olie Carriker, gen mgr; William M. McCreary Jr., coml mgr; Jeane Carriker, prog dir; Jerry Lynn Hooser, news dir; Edwin Zoch, chief engr; Col. W. A. (Tex) Herring, farm & ranch dir.

BRADY, McCulloch County

KNEL (December 1935): 1490 kc; 250 w. P. O. Box 630, Phone Lyric 7-2346. Brady Broadcasters Inc. (acquired station Nov. 1, 1959).

E. J. Harpole, pres; E. L. Williams, gen &

coml mgr; J. R. McMurray, prog dir; Mary Estalles Black, prom mgr; Kenneth Harvison, news dir; Edsel Palmstrom chief engr.

BRECKENRIDGE, Stephens County

KSTB (September 1947): 1430 kc; 1 kw-D. Miller Bldg. Phone Hickman 9-3331. Hugh M. McBeath (acquired station June 1957).

Network Keystone.
Hugh M. McBeath, gen mgr, chief engr & coml mgr; Dick Fletcher, news dir.

BRENHAM, Washington County

KWHI (April 15, 1947) 1280 kc; 1 kw-D. P. O. Box 730. Phone Greenfield 6-3655. Tom Whitehead Inc. (acquired station May 1, 1962). See "Newspaper Ownership."

Tom Whitehead Sr., pres; Tom Whitehead Jr., gen mgr; Lonnie Schlottmann, chief engr.

BROWNFIELD, Terry County

KTFY (August 1949): 1300 kc; 1 kw-D. P. O. Box 1032. Phone 2111. Terry County Broadcasting Co. (original owner).

Rep Best.
Specialty programs: Spanish, 25 hrs. wkly.
Mike A. Barrett, gen mgr; Crawford Taylor, asst mgr & prog dir; Ernest Barton, Spanish prog dir & mgr; Marjorie Williams, office mgr; Claude C. McAdams, chief engr.

BROWNSVILLE, Cameron County

KBOR (Feb. 22, 1949): 1600 kc; 1 kw, DA-2. P. O. Box 472. Phone Lincoln 2-5677. TWX Brownsville 017. Brownsville Broadcasting Co. (original owner).

Network ABC. Reps Hopewell; Clyde Melville (Dallas).

Specialty programs: Spanish, 19 hr. wkly.
Minor J. Wilson, pres, gen & coml mgr; Willis A. Wilson, sec-treas & chief engr; Lula Ward, prog dir; Ray Kasper, news dir.

BROWNWOOD, Brown County

KBWD (Aug. 17, 1941): 1380 kc; 1 kw-D, 500 w-N. P. O. Box 513. Phone Milton 5-2401. Brown County Broadcasting Co. (original owner). See Wendell Mayes Stations in "Group Ownership."

Network MBS. Reps Holman; Eastman.
Wendell Mayes, pres; Bill Jamar, gen mgr; J. Fred Perry, coml mgr; Ken Schulze, prog dir; Barbara E. Taylor, prom mgr; Bill Cole, news dir; Richard Osborne, chief engr.

KEAN (1953): 1240 kc; 1 kw-D, 250 w-N. P. O. Box 666. Phone 4372. KEAN Radio Corp. (acquired station July 1956).

***KHPC (FM)** (Oct. 15, 1959): 88.1 mc; 0.010 kw. Phone Milton 5-2601, ext. 57. Howard Payne College (original owner).

Specialty programs: French, ¾ hr. wkly.
Dr. McDonald W. Held, gen mgr; Clarence W. McCord, prog dir; Dr. Fred W. Inman, chief engr.

BRYAN, Brazos County

KORA (Sept. 10, 1947): 1240 kc; 250 w. 310 E. 25th St., P. O. Box 433. Phone Taylor 3-1240. Bryan Broadcasting Co. (original owner).

Network ABC. Rep College Radio Corp.
Specialty programs: Negro, 1 hr.; Spanish, 1½ hrs., both wkly.

Mike Mistovich, pres, gen mgr, sports dir, coml mgr & prog dir; Charles Mauldin, prom mgr & news dir; D. C. Jones Jr., chief engr.

BURNET, Burnet County

KTSL (not on air; target date unknown): 1340 kc; (CP 250 w). Land of Lakes Radio (original owner).

CAMERON, Milam County

KMIL (September 1955): 1330 kc; 500 w-D. P. O. Box 832. Phone Oxford 7-4634. Milam

Broadcasting Co. (acquired station Jan. 1, 1960).

Specialty programs: Czech, 7 hrs. wkly.
Narvie L. Caperton, co-owner; Eugene Smitherman, co-owner & gen mgr; Porter Young, coml mgr; Edwin Brod, chief engr.

CANYON, Randall County

KVPH (May 8, 1962): 1550 kc; 1 kw-D. P. O. Box 507. Phone Olive 5-2589. W. J. Harpole (original owner).

Dan Tarpley, gen mgr; Dick Shaw, coml mgr; Gene Bitner, prog dir; Jack Todd, chief engr.

CARRIZO SPRINGS, Dimmit County

KBEN (Aug. 9, 1955): 1450 kc; 250 w, S.H. 105 S. 5th St. Phone Tremont 6-2210. Walter H. Herbert Jr. (acquired station March 1956).

Network Keystone. Rep Continental Radio Sales.
Specialty programs: Spanish, 4 hrs. wkly.
Walter H. Herbert Jr., owner & gen mgr; Georgia Herbert, prog dir; Noelia Martinez, news dir; Ramon Montemayor, Spanish prog dir.

CARTHAGE, Panola County

KGAS (October 1955): 1590 kc; 1 kw-D. P. O. Drawer 955. Phone Oxford 3-6668. Wells Broadcasting Co.

Network Keystone.
Specialty programs: Negro, 5 hrs. wkly.
Bev E. Brown, mngng partner; Rick Watson, prog dir; Bill McPheeters, news dir; Ray H. Wells, prom dir; Frank D. Battles, chief engr.

CENTER, Shelby County

KDET (Feb. 22, 1949): 930 kc; 1 kw-D. 205 Austin St. Phone Lyric 8-3305. Center Broadcasting Co. (original owner).

Network MBS; East Texas. Rep Brown.
Tom E. Foster, pres; Jack Bell, stn & coml mgr; Royce Luman, prog dir; Mattie Dellinger, news dir; Morris Stagner, chief engr.

CHILDRESS, Childress County

KCTX (May 8, 1947): 1510 kc; 250 w-D. P. O. Box 272. Phone Webster 7-2563. Golden West Broadcasting Co. (original owner).

Network Keystone.
R. M. Hagan, pres; George E. Morey, gen mgr; F. A. Cherry, prog dir; Jack Cox, chief engr.

CLARKSVILLE, Red River County

KCAR (April 27, 1955): 1350 kc; 500 w-D. P. O. Box 609. Phone 427-2696. KCAR Inc. (acquired station June 1, 1956).

Network Keystone. Reps Continental Radio Sales; Clyde Melville Co. (Dallas).

Specialty programs: Negro, 1 hr. wkly.
Maurice Wooley, pres; Paul H. Daniels, gen mgr, coml mgr & chief engr; John Webb, prog & news dir; Katherine Wallace, women's dir; Lee Moore, sports & farm dir.

CLEBURNE, Johnson County

KCLE (April 1947): 1120 kc; 250 w-D. P. O. Box 871. Phone Milton 5-6643. Jim Gordon Inc. (acquired station April 1, 1960).

Jim Gordon, pres & gen mgr; Frank Hargrove, coml mgr; Margaret Ann Baker, women's dir; John S. Butler, news dir; Don Harris, chief engr.

KCLE-FM (April 1949): 94.9 mc; 6.35 kw. Antenna height—260 feet. Duplicates KCLE (above).

CLEVELAND, Liberty County

KVLB (Feb. 5, 1954): 1410 kc; 500 w, DA-2. P. O. Box 487. Phone Lyric 2-3535. Harvard C. Bailes.

Network Keystone.
Specialty programs: Negro 3½ hrs. wkly.
Harvard C. Bailes, gen mgr; Dave White, prog dir; Louis Spinn Jr., chief engr.

TEXAS

COLEMAN, Coleman County

KSTA (Nov. 1, 1947): 1000 kc; 250 w-D. P. O. Box 432. Phone 8406. Coleman County Broadcasting Co. (original owner).

Network Keystone. Rep Melville (southwest) Specialty programs: Spanish, 6 hrs. wkly. Floyd Shelton, pres, gen & coml mgr; Jay Staggs, prog & news dir; Iola Johnson, prom mgr; J. D. Larson, chief engr.

COLLEGE STATION, Brazos County

WTAW (Oct. 7, 1922): 1150 kc; 1 kw-D. P. O. Box 3008, Bryan, Tex. Phone 6-7788. Radio Bryan Inc. (acquired station May 18, 1961).

Network Keystone. Rep Pearson. Specialty programs: Czech, 1 hr. wkly. John H. Hicks Jr., pres; Rodger B. Watkins, gen mgr; Ralph Ridinger, coml mgr; Tommy Holland, prog & news dir; Robert A. Jones, prom mgr & chief engr.

COLORADO CITY, Mitchell County

KVMC (June 16, 1950): 1320 kc; 1 kw-D. Box 990. Phone Randolph 8-3320. Colorado City Broadcasting Co. (acquired station Aug. 1, 1951).

Network Keystone. Rep Best; Clyde Melville Eldon B. Mahon, gen mgr & owner; Porter Richardson, stn mgr & chief engr; Drew Ballard, prom & prog dir; John Casey, news dir; Deelece Parmlee, women's dir.

COMANCHE, Comanche County

KCOM: 1550 kc; 250 w-D. P. O. Box 68. Phone 356-2133. Radio Comanche.

Rep Melville (Dallas). Gilbert Webb, gen & stn mgr; Edward Webb, coml mgr & prog dir; James Webb, sports dir; Jerry Woolridge, farm dir; R. F. Casteel, chief engr.

CONROE, Montgomery County

KMCO (April 16, 1951): 900 kc; 500 w, DA-D P. O. Box 165. Phone Pleasant 6-4466. Montgomery County Broadcasting Co. (original owner).

Network Keystone. Reagan Smith, pres; D. L. Oglesby, gen mgr, coml mgr & prom dir; Mary McCoy Stout, prog dir; Lee C. Meredith, news dir; John W. Neathery, chief engr.

CORPUS CHRISTI, Nueces County

KANN (See Sinton, Tex.).

KCCT (May 6, 1954): 1150 kc; 1 kw, DA-D. P. O. Box 5206. Phone Tulip 4-2426. International Radio Corp. (original owner).

Specialty programs: Spanish, 13¼ hrs. wkly. C. V. Guzman, pres; Arthur F. Thomas, gen mgr; Manuel Bernal, prom mgr; Luis Colsa, news dir; Eliseo Reyes, chief engr.

KCTA (Oct. 24, 1959): 1030 kc; 50 kw. P. O. Box 898. Phone Tulip 4-3541. Broadcasting Corp. of the Southwest (acquired station Oct. 24, 1959).

Rep Weed. Bob Kent, pres & gen mgr; L. L. (Sonny) Stewart, coml mgr; Tex Waters, news dir; Jack Carter, prog dir; Paul Waller, chief engr.

KEYS (March 1941): 1440 kc; 1 kw-D, 500 w-N, DA-N. P. O. Box 1460. Phone Tulip 2-7411. Nueces Broadcasting Co. (original owner).

Rep Avery-Knodel. Chas. W. Rossi, gen mgr; E. C. Stern Jr., coml mgr; Ric Libby, prog dir; Jimmy Bell, prom mgr; Jack Senter, news dir; Marc Parma, chief engr.

KMFM (FM) (August 1957): 95.5 mc; 10 kw. Antenna height—290 feet. 843 Wilson Bldg. Phone Tulip 2-8263. Master Music Inc. (original owner).

Donald M. Corley, chmn of bd; Jack Moran, gen mgr; Lawrence R. Crook, chief engr.

KRYS (1927): 1360 kc; 1 kw. P. O. Box 6218. Phone Ulysses 2-7341. TWX CC 120. South Texas Broadcasting Co. (acquired station November 1956).

Rep Peters, Griffin, Woodward. A. C. (Ace) Lloyd Jr., gen mgr; Harry H. Hayes, coml mgr; Gordon Clark, prom mgr; Paul Noel, news dir; Leo Burch, chief engr.

KSIX (September 1947): 1230 kc; 250 w (CP 1 kw-D, 250 w-N). Show Room Bldg. Phone Tulip 4-1616. Corpus Christi Broadcasting Co. (original owner).

Network CBS. Rep Advertising Time Sales. Vann M. Kennedy, pres & gen mgr; Charles R. Manning, coml mgr; Eugene M. Looper, prog dir; Juliet K. Wright, news dir; Eric M. Beals, chief engr.

KUNO (March 1950): 1400 kc; 250 w. P. O. Box 4286. Phone Tulip 4-5203. KUNO Radio Inc. (acquired station March 1, 1950).

Rep Devney. Specialty programs: Spanish, 100%. McHenry Tichenor, pres; Sterling Zimmerman, vp & gen mgr; Herb Garrett, stn mgr; Hector Barrera, prog dir; Luis Munoz, news dir; John H. Mayberry, chief engr.

CORSICANA, Navarro County

KAND (May 17, 1937): 1340 kc; 250 w. P. O. Box 959. Phone Tremont 4-7421. Alto Inc. (acquired station March 15, 1955). See Glasgow Stations in "Group Ownership."

Rep Branham. R. E. Lee Glasgow, pres; Luther A. Johnson Jr., gen mgr & exec vp.

CRANE, Crane County

KCRM (December 1959): 1380 kc; 1 kw-D. P. O. Box 1116. Phone Jordan 4-3202. Albert L. Crain (acquired station May 1, 1961).

Network Keystone. Rep Melville. Specialty program: Spanish, ¼ hr. wkly. Albert L. Crain, pres; Christine Crain, coml mgr; Darrell Cone, prog dir; Hayward Armstrong, prom mgr.

CROCKETT, Houston County

KIVY (Jan. 19, 1950): 1290 kc; 500 w-D. P. O. Box 1109. Phone Kingswood 4-2171. Pioneer Broadcasting Co. (original owner).

Network Keystone; East Texas. Specialty programs: Negro, 8 hrs. wkly. James H. Gibbs, owner & gen mgr; J. Wesley Jones, chief engr.

CUERO, De Witt County

KCFH (Oct. 18, 1950): 1600 kc; 500w-D. P. O. Box 128. Phone Crestwood 5-3430. Cuero Broadcasters Inc. (acquired station April 1, 1961).

Rep Hopewell. Specialty programs: Spanish, ¾ hr. wkly. Mrs. Margaret C. Respondek, pres; Victor J. Boldt, gen & prom mgr & chief engr; Frank Notzon, coml mgr; Ken Metting, prog dir; Leon Boldt, news dir.

DALHART, Dallam County

KXIT (1948): 1410 kc; 500 w-D. P. O. Box 1350. Phone Chestnut 9-4747. Dalhart Broadcasters (acquired station 1955).

Network Keystone. Rep Best. Robert J. Beller, pres, gen mgr, news dir & chief engr; Leonard J. Beller, prog dir; Carl M. Cumming, fam & sports dir.

DALLAS, Dallas County

KAMA (FM): 106.9 mc (CP 32 kw. Antenna height—360 feet). Texas Fine Music Broadcasters.

KBOX (1952): 1480 kc; 5 kw-D, 500 w-N, DA-2. Radio Park, zone 18. Phone Diamond 8-3800. TWX DL 1086. KBOX Radio Station (acquired station July 14, 1958). See Balaban Stations in "Group Ownership."

Rep Robert E. Eastman & Co. John F. Box Jr., exec vp & mgng dir; Dan

Hydrick, gen mgr; Hal Raymond, prog dir; Irene Runnels, prom mgr; Dick Moore, news dir; Robert Swortwood, chief engr; Betty Verell, women's dir; Don Beuhler, farm dir.

KBOX-FM (Oct. 1, 1962): 100.3 mc (CP for 7.8 kw. Antenna height—185 feet). Duplicates KBOX (above).

KCPA-FM (not on air; granted July 8, 1960): 94.1 mc; 4.8 kw. Merchants Broadcasting System of Dallas Inc.

KIXL (June 8, 1947): 1040 kc; 1 kw-D. 1401 S. Akard, zone 15. Phone Riverside 1-5016. Variety Broadcasting Co. (original owner).

Rep Broadcast Times Sales (national); Clarke Brown (southern).

Lee Segall, pres & gen mgr; Dan Hayslett, stn mgr; Don Robinson, asst mgr; Harold Smith, prom dir; Clate Holm, news dir; Bob E. Tripp, chief engr; John Butler, coml mgr.

KIXL-FM (1947): 104.5 mc; 20.5 kw (CP 100 kw. Antenna height—390 feet). Antenna height—460 feet. Programs separately from am. Stereocast by multiplex.

KLIF-FM: 98.7 mc; 17 kw. Antenna height—130 feet. Same licensee as KLIF Highland Park.

KMAP (FM): 105.3 mc (CP for 8.8 kw. Antenna height—130 feet). (Also CP 20 kw. Antenna height—120 feet). B123 Braniff Building. Phone Fleetwood 2-2882. W. B. Carver (original owner).

Rep Spot Time Sales Inc. W. B. Carver, owner & gen mgr; Milan Legett, asst mgr & chief engr; Ray Khangl, prog dir.

***KNER (FM)**: (Oct. 10, 1955): 88.1 mc; 0.01 kw. (CP 0.066 kw. Antenna height—120 feet). Buckner Baptist Benevolences.

KPSD (FM) (not on air; target date unknown): 105.3 mc; 8.8 kw. Powell-Stroud Co.

KQRD (FM) (Oct. 15, 1960): 102.9 mc; 9.7 kw (CP 19.5 kw. Antenna height—235 feet). Antenna height—200 feet. 311 Akard St. Multi-Casting Inc. (original owner).

E. F. Weerts, pres; A. L. Herzog, exec vp. **KRLD** (1926): 1080 kc; 50 kw, DA-N. Herald Square. Phone Riverside 2-6811. TWX DL 71. Times Herald Printing Co. (See "Newspaper Ownership.")

Network CBS. Rep Advertising Time Sales. Clyde W. Rembert, pres; W. A. Roberts, gen & coml mgr; Ted Parrino, prog dir; Dan McGraw, prod mgr; Eddie Barker, news dir; B. B. Honeycutt, chief engr.

KRLD-FM: 92.5 mc; 59 kw. Antenna height—1,680 feet. Duplicates KRLD (above).

KRLD-TV: Tv companion of KRLD-AM-FM (above). **KSKY** (Sept. 30, 1941): 660 kc; 1 kw-D. Stoneleigh Hotel. Phone Riverside 2-6193. Sky Broadcasting Service (original owner).

Specialty programs: Czech, ½ hr. wkly. A. L. Clinton, mgr-partner; R. G. Terrill, gen & coml mgr; F. Andrew Bell, prog & news dir; Morris M. Ming, chief engr.

KVIL (See Highland Park). **KVIL-FM**: 103.7 mc; 119 kw. Antenna height—390 feet. Same address and licensee as KVIL Highland Park, Texas.

***KVTT (FM)** (Jan. 26, 1950): 91.7 mc; 0.780 kw. Antenna height—135 feet. 1316 W. Commerce St., zone 8. Phone Riverside 7-5478. Texas Trade School.

H. C. Brown, pres. **WBAP** (See Fort Worth).

WFAA (June 26, 1922): 570 kc; 5 kw, DA-2; 820 kc; 50 kw. S-WBAP Fort Worth. Young & Record Sts., zone 2. Phone Riverside 8-9631. TWX DLS 295. A. H. Belo Corp. (original owner). See "Newspaper Ownership."

Network ABC; NBC. Rep Petry. E. M. (Ted) Dealey, chmn of bd; Mike Shapiro, gen mgr; George Utley, stn mgr; Norman H. Stewart, coml mgr; Pierce M. Allman, prog dir; Casey Cohlmlia, prom mgr; Walter Evans, news dir; Jim W. Cooper, chief engr.

WFAA-FM (1961): 97.9 mc; 47 kw (CP 57 kw). Antenna height—1,680 feet. Duplicates WFAA (above).

WFAA-TV: Tv companion of WFAA-AM-FM.

WRR (1920): 1310 kc; 5 kw, DA-N. Fair Park Station. Phone Taylor 3-6101. TWX ZR (Dallas). City of Dallas (original owner).

Network MBS. Rep Gill-Perna Inc.

Durward J. Tucker, mgng dir; Charles Frauman, sls coord; Jim Lowe, prog dir & prom mgr; Charles Duncan, news dir; Charles Bowles, radio engr supvr.

WRR-FM (1947): 101.1 mc; 68 kw. Antenna height—500 feet. Duplicate licensee, address & staff as WRR (above). Separate programming 3 p.m.-midnight.

..... (FM): 95.5 mc (CP 15.5 kw. Antenna height—550 feet). Automated Electronics Inc.

DEL RIO, Val Verde County

KDLK (1947): 1230 kc; 250 w. 405 Bedell Ave. Phone 775-2413. Queen City Broadcasting Co. (acquired station July 17, 1961).

Specialty programs: Spanish, 2 hrs. wkly.

James D. Patterson, pres; Jack R. Crosby, gen mgr; Julius Sadowsky Jr., coml mgr; Jack Meeks, prog & news dir; Rosamond White, prom mgr; Jim Ingram, chief engr.

DENISON-SHERMAN, Grayson County

KDSX (Sept. 26, 1948): 950 kc; 500 w, DA-2. P. O. Box 331, Denison. P. O. Drawer D, Sherman. Phone Homestead 5-1600 (Denison); 892-8737 (Sherman). KDSX Inc. (original owner).

Network Keystone. Rep Clyde Melville Co.

B. V. Hammond Jr., opns mgr (Denison); L. L. Hendrick, opns mgr (Sherman); W. A. Jaco (Sherman) & H. A. Mayes (Denison), coml mgrs; W. A. Duke, prog dir; Mike Jackson, news dir; Tom John, chief engr.

DENTON, Denton County

KDNT (1938): 1440 kc; 5 kw-D, 500 w-N, DA-N. P. O. Box 1006. Phone 382-4144. Harwell V. Shepard (original owner).

Network Keystone.

Harwell V. Shepard, gen mgr.

KDNT-FM: 106.1 mc; 3 kw. Antenna height—270 feet. Duplicates KDNT (above).

DENVER CITY, Yoakum County

KKAL (1961): 1580 kc; 250 w-D. P. O. Drawer 67. Phone 592-2503. Yoakum County Broadcasting Co.

Claude Calvin McAdams, pres; Cal McAdams, gen mgr, stn mgr & prog dir; Jack Williams, coml & prom mgr.

DIBOLL, Angelina County

KSPL (June 2, 1957): 1260 kc; 1 kw-D. P. O. Box 336. Phone Myrtle 8-5533 & 34. Arthur Temple Jr. (original owner).

Network East Texas Radio Group. Rep John E. Pearson Co.

Arthur Temple Jr., owner; Tommy Ward Lanyon, gen mgr; Mrs. Evelyn Lanyon, coml mgr; Charles Coleman, prog dir; Billy Christie, chief engr.

KSPL-FM (June 29, 1960): 95.5 mc; 6 kw. Antenna height—455 feet. Programs separately from KSPL (above).

DUMAS, Moore County

KDDD (May 1, 1948): 800 kc; 250 w-D. P. O. Box 337. Phone 935-4141. Dumas Broadcasters Inc. (acquired station May 1, 1959).

Network Keystone.

Kenneth E. Duke, pres & gen mgr; Alfred A. Tremble, coml mgr; Del Maurer, prog dir; Granville Murphey, chief engr.

KDDD-FM (June 29, 1960): 95.3 mc; 0.680 kw. Antenna height—260 feet. Duplicates KDDD (above) daytime and programs separately night.

EAGLE PASS, Maverick County

KEPS (July 11, 1957): 1270 kc; 1 kw-D. P. O. Box 1270. Phone Prospect 3-4246. Uvalde Broadcasters Inc. (original owner).

Network Keystone. Rep Joe Harry.

Specialty programs: Spanish, 30 hrs. wkly. Bill Woods, stn mgr; Dan McDuff, coml mgr; Lillian Ruiz, news dir; Charles P. Harris, chief engr.

EASTLAND, Eastland County

KERC (August 1953): 1590 kc; 500 w-D. P. O. Box 590. Phone Main 9-2621. Eastland County Broadcasting Co. (acquired station June 1, 1961).

Network Keystone. Rep George Hopewell.

Bill Fox, pres & gen mgr; George Fox, mgr of Cisco Studios & offices; Ray Clark, chief engr.

EDINBURG, Hidalgo County

KURV (October 1947): 710 kc; 250 w, DA-N, P. O. Box 480. Phone Dudley 3-2777. Magic Valley Radio Inc. (acquired station Oct. 15, 1960).

Rep Joe Harry Co.

Specialty programs: Spanish, 30 hrs. wkly. Lloyd Hawkins, pres & gen mgr; Jim Champion, coml mgr; Hal Jefcoat, prog dir; Calvin Lee, chief engr.

EL CAMPO, Wharton County

KULP (1948): 1390 kc; 500 w-D. P. O. Box 1390. Phone Lincoln 3-3303. TWX El Campo 996. Wharton County Broadcasting Co. (original owner).

Specialty programs: German, 1 hr; Negro, 9

TEXAS



Miss Texas says:

DAY IN, DAY OUT—
YEAR IN, YEAR OUT,
TOP QUALITY NEWS,
SOPHISTICATED
MUSIC

570 WBAP
RADIO REFINED®

Wbap 820
NB SOCIABLE RADIO

Wbap-FM
96.3—with MULTIPLEX
DALLAS-FORT WORTH



MISS TEXAS—PENNY LEE RUDD

hrs; Spanish, 10 hrs; Czech, 9 hrs., all wkly. Culp Krueger, pres; Chuck Schwartzkopf, stn mgr, coml mgr, prog dir, prom mgr & news dir; Joe Miller, chief engr; Frank Shannon, asst sls mgr & sports dir; Arlene Bubela, traf mgr; Al Kozel, farm dir & country music anncr; Margie Kozel, women's news dir; Jan May, chief anncr.

EL PASO, El Paso County

KELP (June 1947): 920 kc; 1 kw-D, 500 w-N, DA-N. Box 9924, 4530 Delta St. Phone Keystone 3-5911. TWX EP 43. Northwestern Pacific Radio Corp. (acquired station May 4, 1957).

Reps Adam Young; Clyde Melville. Joseph Harris, chmn of bd; Norman Alexander, pres; Gene Roth, gen mgr; Dick Amundsen, coml mgr; Charlie Russell, prog dir; Sandy McDonald, news dir; Mike Gaglio, chief engr.

KELP-TV: Tv companion of **KELP** (above). **KHEY** (1947): 690 kc; 10 kw, DA-2. P. O. Box 4258. Phone Skyline 5-7681. KHEY Broadcasting Inc. (acquired station November 1959).

Network ABC. Rep Venard, Torbet & McConnell.

Edward M. Sleighe, gen mgr; Jack Lee, mgr; Bert Wahlen, coml mgr; Mike Oatman, prog dir; Rod Matthews, chief engr.

KINT (April 10, 1959): 1590 kc; 1 kw-D. P. O. Box 5347. Phone Prospect 2-1486. Radio KINT Inc. (original owner). See Colorado Network in "Group Ownership."

Rep Pearson. Robert Howsam, pres; Joe Thompson, gen mgr; Pat O'Day, prog dir; Jerry Jackson, chief engr.

KIZZ (June 1958): 1150 kc; 1 kw-D. P. O. Box 10035. Phone Prospect 8-1111. Sunland Broadcasting Co. (acquired station May 2, 1961).

Network CBS. Rep Bernard Howard & Co. I. T. Cohen, pres, gen mgr & coml mgr; Richard Grey, prog dir; Doug Matthews, news dir; Richard L. Cohen, chief engr.

KPBR: 1530 kc (CP for 1 kw-D). Pacific Broadcasting Assoc.

KROD (June 1, 1940): 600 kc; 5 kw, DA-N. P. O. Box 1799. Phone Keystone 2-6551. TWX EP 44. Southwest States Inc. (acquired station Nov. 1, 1959). See Trigg-Vaughn Stations in "Group Ownership."

Rep Bolling. Cecil L. Trigg, pres; Dave G. Scribner, vp & gen mgr; Gordon Lloyd, coml mgr; Paul Allen, prog dir; Don L. Kirkpatrick, prom mgr; Lowell Herlinger, news dir; Vince Roberts, chief engr. **KROD-TV**: Tv companion of **KROD** (above).

KSET (Dec. 3, 1949): 1340 ks; 250 w. P. O. Box 20,000, 904 Magoffin Ave. Phone Keystone 2-4979. Rio Grande Broadcasting Co. (original owner).

Network MBS. Rep Bob Dore. Specialty programs: Spanish, 10 min. wkly. Fred T. Hervey, pres; Sam E. Pendleton, sec-treas & gen mgr; James A. Kiser, prog dir; Herb Rand, chief engr.

KSET-FM (Nov. 29, 1958) [Formerly **KHMS** (FM)]: 94.7 mc; 2.55 kw. Antenna height—minus 115 feet. (CP 3.3 kw. Antenna height—730 feet). Duplicates **KSET** above 5% (approx.).

KTSM (Aug. 22, 1929): 1380 kc; 1 kw-D, 500 w-N (CP 5 kw-D; 500 w-N). 801 N. Oregon. Phone 532-5421. Tri-State Broadcasting Co. (original owner).

Network NBC. Rep Hollingsbery. Karl O. Wyler, pres; Karl O. Wyler Jr., exec vps; Jack B. Chapman, vp-prog; Jack Rye, asst vps; Jack Salem, news dir; Ken Walton, chief engr.

KTSM-FM (June 18, 1962): 99.9 mc; 27 kw. Antenna height—1850 feet. Programs separately from am.

KTSM-TV: Tv companion of **KTSM-AM-FM**.



***KVOF-FM** (Sept. 14, 1950): 88.5 mc; 0.01 kw. Phone Keystone 3-5411. Texas Western College of U. of Texas (original owner). Virgil C. Hicks, faculty supvr; Frank Jordan, chief engr.

FALFURRIAS, Brooks County

KPSO (Jan. 1, 1953): 1260 kc; 500 w-D. P. O. Box 307. Phone Fairfax 5-2112. Bob Hicks Enterprises Ltd. (acquired station Nov. 1, 1955).

Network Keystone. Specialty programs: Spanish, 20 hrs. wkly. Bob Hicks, pres; Marvin Propes, gen mgr; Tommy Guymon, coml mgr; Paul Brown, prog dir; Duane Klenke, prom gr; Kay Boykin, news dir; H. Gomez, chief engr.

FARWELL, Parmer County

KZOL (April 17, 1958) 1570 kc; 250 w-D. P. O. Box 434. **KZOL** Broadcasting Co. (acquired station July 1, 1958).

Network Keystone. Rep Theodore Rozzell.

FLOYDADA, Floyd County

KFLD (April 13, 1951): 900 kc; 250 w-D. P. O. Box 1006. Phone Yukon 3-2841. West Texas Broadcasters Inc. (original owner). See Formby Stations in "Group Ownership."

Network Keystone. Rep Continental Radio Sales. Specialty programs: Spanish, 10 hrs wkly. B. A. Robertson, pres; Alma Holmes, gen mgr; Dwight Waldo, prog dir & prom mgr; Allen Fowler, news dir; B. K. Barker Jr., chief engr.

FT. STOCKTON, Pecos County

KFST (May 8, 1954): 860 kc, 250 w-D. P. O. Box 651. Phone Edison 6-2228 Days. **KFST** Inc. (acquired station March 1, 1961). "See Newspaper Ownership."

Network Keystone. Rep Hopewell. Specialty programs: Spanish, 12 hrs. wkly. Kenneth Z. Bond, pres; Jim Hawkins, gen mgr & chief engr; Lewis Driver, coml mgr; Glen Cope-

land, prog & news dir; Fred Dutchover, prom mgr.

FT. WORTH, Tarrant County

KCUL (1946): 1540 kc; 50 kw-D, 1 kw-N, DA-2. P. O. Box 2049, zone 1. Phone Edison 6-5641 (Ft. Worth); Andrew 4-1351 (Dallas). Dalworth Broadcasting Company Inc. (original owner). Rep Eastman.

Specialty programs: Spanish. Kurt A. Meer, pres & gen mgr; George Faulder, coml mgr; Lawton Williams, prog dir; Diane Spiegel, coordinator; Pete Talmadge, chief engr.

KFJZ (1922): 1270 kc; 5 kw, DA-1. 4801 W. Freeway. Phone Pershing 7-6631. Texas State Network Inc. (acquired station Aug. 15, 1939). See Texas State Network Stations in "Group Ownership."

Network Texas State Network. Rep Blair. Gene L. Cagle, pres; Stan Wilson, vp & gen mgr; Dave Naugle, news dir; James T. Peterson, chief engr; Ron Thompson, prom mgr.

KFJZ-FM (April 1959): 97.1 mc; 22 kw. Antenna height—730 feet. Same ownership as **KFJZ** (above).

KJIM (1946): 870 kc, 250 w-D. P. O. Box 7321. Phone Edison 6-7175. Trinity Broadcasting Co. (acquired station April 1, 1958).

Rep Broadcast Time Sales; (South) Brown. William D. Schueler, pres; Eleanor B. Machia, coml mgr; Robert E. Riggins, prog dir; Taylor Branch, news dir; Chester Grubbs, chief engr.

KJIM-FM (April 10, 1962): 102.1 mc; 2.9 kw. Antenna height—165 feet. Duplicates **KJIM** daytime.

KNOK (Dec. 6, 1946): 970 kc; 1 kw-D. P. O. Box 7116, zone 11. Phone Terminal 1-1278. **KNOX** Broadcasting Co.

Rep Bernard Howard & Co. Specialty programs: Negro, 100%. Stuart J. Hepburn, pres & gen mgr; Dean McClain, coml mgr; James Alford, chief engr.

KXOL (April 1947): 1360 kc; 5 kw-D, 1 kw-N, DA-N. 3004 W. Lancaster, zone 1. Phone Edison 5-9511. TWX FT 8045. **KXOL** Inc. (acquired station July 1955). See Wendell Mayes Stations in "Group Ownership."

Rep Katz. Wendell Mayes Sr., pres; Earle Fletcher, vp; Russ N. Lamb, sls mgr; Dale Drake, natl-regl sls mgr; Bob Bruton, prog dir; prom mgr; Roy Eaton, news dir; John R. Crouse, chief engr.

KXFM (FM): 99.5 (CP for 20 kw. Antenna height—280 feet). Same licensee as **KXOL** above.

WBAP (May 2, 1922): 570 kc; 5 kw, DA-2; 820 kc; 50 kw, S-WFAA Dallas. P. O. Box 1780, zone 3. Phone Jefferson 6-1981. TWX FT 8012. Carter Publications Inc. (original owner). See "Newspaper Ownership."

Network ABC, NBC. Rep Peters, Griffin & Woodward.

Amon Carter Jr., pres; Harold V. Hough, vp & dir of radio-tv; Roy Bacus, stn mgr; Herman Clark, dir of radio sls & progmg; Philip W. Wygant, prom dir; James A. Byron, news dir; Bob Etheredge, farm dir; Rupert Bogan, chief engr.

WBAP-FM (March 8, 1949): 96.3 mc; 52 kw. Antenna height—475 feet. Duplicates licensee, address and staff of **WBAP** (above).

WBAP-TV: Tv companion of **WBAP-AM-FM** (above).

FREDERICKSBURG, Gillespie County

KNAF (November 1947): 910 kc; 1 kw-D. P. O. Box 311. Phone Wydon 7-2300. Gillespie Broadcasting Co.

Network Keystone. Rep Best. Norbert Fritz, gen mgr & chief engr; Harold Carr, prog dir.

PRESTIGE RADIO
(24 HOURS)
FOR EL PASO
ONE—RATE—TO—ALL
(No "Gimmicks")
Always less than 5-minute talk
Associated with over 50
food stores by ownership

KSET
Representative:
BOB DORE associates

FREERT, Brazoria County

KBRZ (October 1952): 1460 kc; 500 w-D. P. O. Box 1077. Phone Belmont 3-2655. Radio Brazoport Inc. (acquired station May 16, 1959).

Jim Hairgrove, pres, gen mgr & coml mgr; Sue Hairgrove, prog dir; Tom Holland, news dir; Bill Nutter, chief engr.

GAINESVILLE, Cooke County

KGAF (1947): 1580 kc; 250 w-D. P. O. Box 368. Phone Howard 5-5546. Gainesville Broadcasting Co. (original owner). See "Newspaper Ownership."

Network Texas State Network for News. Rep Clyde Melville Co.

Joe M. Leonard Sr., pres; Joe M. Leonard Jr., gen mgr; Earl Leonard, coml mgr; Bob Couch, prog dir; J. O. Miller, chief engr.

KGAF-FM (1958): 94.5 mc; 30 kw. Antenna height—230 feet. Duplicates KGAF above 50% (approx.).

GALVESTON, Galveston County

KGBC (May 1947): 1540 kc; 1 kw-D, 250 w-N, DA-N. P. O. Box 1138. Phone Sherwood 4-4567. Galveston Broadcasting Co. (original owner).

Rep Pearson.

Specialty programs: Negro, 27 hrs.; Spanish, 7 hrs., both wkly.

Mrs. James W. (Lenore) Bradner Jr., pres; George D. (Steve) Cowan, vp & gen mgr; Tom Lewis, coml & prom mgr; Hank Henderson, prog dir; Jin Curran, news dir; Luke Stripling, chief engr.

KILE (1922): 1400 kc; 250 w. P. O. Box 3098. Phone Sherwood 4-3666. Island Broadcasting Co. (acquired station 1957).

Rep Bolles; Brown.

David Nathan, pres; Dave (A. R.) Davis, gen & coml mgr; Bill Atkins, prog dir; Larry Sanville, news dir; Robert Ripley, chief engr.

GEORGETOWN, Williamson County

..... (not on air; target date unknown): 1550 kc; 1 kw-D. Georgetown Broadcasting Co.

GLADEWATER, Gregg County

KEES (1949): 1430 kc; 1 kw-D. Glover Crim Bldg., Longview, Tex., Box 1426 Gladewater, Tex. Phone Plaza 3-0411 (Longview); 2181 (Gladewater). Golden Triangle Enterprises (acquired station April 22, 1960).

Reps Bob Dore; Wells F. Bruen.

Ellis E. Tidmore, pres; Rayford G. Tidmore & D. W. Morton, gen mgrs; Vernon Hyles, coml mgr; Dub Murray, prog dir; Pat Connell, prom mgr; Keith Reynolds, news dir; Lloyd W. Johnson, chief engr.

GONZALES, Gonzales County

KCTI (Dec. 17, 1947): 1450 kc; 250 w. P. O. Box 158. Phone 672-3631. TWX Gonzales 80. Gonzales Broadcasting Co. (original owner).

Network Keystone. Rep Cooke.

Specialty programs: Negro 1 3/4 hrs.; Spanish, 5 hrs., both wkly.

Lawrence M. Walshak, gen mgr; Frank Sievers, news dir; Frank Wilson Jr., chief engr.

GRAHAM, Young County

KSWA (1948): 1330 kc; 500 w-D. P. O. Box 1050. Phone Lincoln 9-1330. Jones & Gilligan (acquired station November 21, 1958).

Network Keystone. Rep Melville.

Burney B. Jones, gen mgr; Neil Gilligan Jr., coml mgr; James M. Jones, chief engr.

GRAND PRAIRIE, Dallas County

KPCN (Aug. 1, 1957): 730 kc; 500 w, DA-D. P. O. Box 866, zone 21. Phone Emerson 3-2459. Radio KPCN Inc. (acquired station May 19, 1962).

Giles E. Miller, bd chmn; Harold A. Hulse, pres; Carter S. Jones, stn mgr; John J. Buckley, ops mgr.

GREENVILLE, Hunt County

KGVL (March 26, 1946): 1400 kc; 250 w. 1400 Wolfe City Drive. Phone Gladstone 5-1400. Radio Station KGVL Inc. (original owner).

Network Keystone; TQN. Rep Pearson.

Truett Kimzey, chmn of bd; Leo Hackney, pres, coml & gen mgr; Paul Robinson, asst mgr; James D. Jones, prog dir; Bill Rust, news dir, sports dir & prom mgr; Frank Melton, farm dir; Raymond Sampson, chief engr.

HAMILTON, Hamilton County

KCLW (May 22, 1948): 900 kc; 250 w-D. P. O. Box 592. Phone 900. San Jacinto Broadcasting Co. (acquired station Oct. 1, 1961). Also maintains studios in Gatesville, Texas.

Network Keystone. Reps Nationwide Advertiser Service; Clyde Melville Co.

Frank J. Hedrick, pres & gen mgr; Jay Scott Noxon, coml mgr; Errol R. Coker, news dir & chief engr.

HARLINGEN, Cameron County

KGBT (1941): 1530 kc; 50 kw-D (DA-CH), 10 kw-N, DA-N. Phone Garfield 3-3910. Harbenito Radio Corp. (original owner).

Network CBS. Rep Richard O'Connell (national).

Specialty programs: Spanish, 40 hrs. wkly. McHenry Tichenor Sr., pres; Otis Shumate, vp & gen mgr; Lloyd Elliott, retail sls mgr; Joel Yewell, natl sls mgr; Jim Williams, prog dir; Willie Harris, prom mgr; Frank Sullivan, news dir; Al Beck, chief engr.

KELT (FM) (January 1960): 94.5 mc; 3.1 kw. Antenna height—700 feet. Same licensee as KGBT (above).

KGBT-TV: Tv companion of KGBT and KELT (FM) (above).

HENDERSON, Rusk County

KGRI (June 1947): 1000 kc; 250 w-D. P. O. Box 311. Phone 4528 or 4529. Henderson Broadcasting Corp. (acquired station June 1, 1959).

Rep Best; Melville (southwest).

Jim Reeves, pres; Tom Perryman, vp & gen mgr; Billie Perryman, sec-treas; John Bolin, chief engr.

KWRD (March 17, 1956): 1470 kc; 500 w-D. P. O. Box 219. Phone 2324. Wes Dean & Co. (original owner).

Wes Dean, pres; Helen Dean, coml mgr; Pat Endsley, prog dir; Lynn Roy, chief engr.

HEREFORD, Deaf Smith County

KPAN (August 1948): 860 kc; 250 w-D. P. O. Drawer 472. Phone Emerson 4-1860. KPAN Broadcasters (original owner). See Formby Stations in "Group Ownership."

Network Keystone.

Specialty programs: Spanish, 8 hrs. wkly. Clint Formby, partner & gen mgr; Roy Faubion, coml mgr & prog dir; Gary Tannahil, prom mgr; Jerry Huddleston, news dir; Robert Rott, chief engr.

HIGHLAND PARK, Dallas County

KLIF (1947): 1190 kc; 50 kw-D, 1 kw-N. DA-2. 2104 Jackson, zone 1. Phone Riverside 7-9311. TWX DL-336. The McLendon Corp. (original owner). See McLendon Stations in "Group Ownership."

Rep Blair.

Gordon B. McLendon, pres; W. S. Morgan Jr., vp & gen mgr; Al Lurie, sls mgr; Joe Long, news dir; Glenn Collins, chief engr.

KLIF-FM: 98.7 mc; 17 kw. Antenna height—130 feet. Same licensee as above.

KVIL (March 1, 1960): 1150 kc; 500 w, DA-D. 4152 Mockingbird Lane, Dallas, zone 5. Phone Lakeside 6-8667 (Dallas). University Advertising Co. (original owner).

John C. Coyle, pres; Jack R. Howard, gen

mgr; Jay Larsen, coml mgr; Dillard Carrera, prog dir; Gordon L. Vaughn Jr., chief engr.

KVIL-FM: 103.7 mc; 119 kw. Antenna height—390 feet. Same address and licensee as KVIL.

HILLSBORO, Hill County

KHBR (1948): 1560 kc; 250 w-D. P. O. Box 317. Phone 2-3431. KHBR Radio Inc.

KHBR-FM: 102.3 mc; 3.3 kw. Antenna height—56 feet. (CP for 3.2 kw. Antenna height—155 feet). Same ownership as KHBR (above).

HOUSTON, Harris County

KARO (FM) (1961): 94.5 mc; 7.6 kw. Antenna height—245 feet. (CP 19.5 kw. Antenna height—230 feet). 823 U. S. Grant Hotel, San Diego 12, Calif. Multi-Casting Inc.

E. F. Weerts, pres; A. L. Herzog, exec vp.

KCOH (1948): 1430 kc; 1 kw-D. M & M Bldg., zone 2. Phone Capitol 4-1888. Call of Houston Inc.

Rep Pearson.

Specialty programs: Negro.

Robert C. Meeker, pres & gen mgr; Lee Wilder, coml mgr; Roger Wells, prog dir; Brian H. L. Bryne, chief engr.

KFMK (FM) (January 1958): 97.9 mc; 10.5 kw. Antenna height—235 feet. Stereocast by multiplex. 6131 Burgoyne, zone 27. Phone Jackson 6-4764. James R. Corry (original owner).

Rep Walker-Rawalt.

James R. Corry, pres & gen mgr.

KHCB-FM: 105.7 mc; 3.1 kw. Antenna height—300 feet. Houston Christian Broadcasters.

KHUL (FM) (Oct. 4, 1959): 95.7 mc; 15.5 kw. Antenna height—235 feet. P. O. Box 8425, zone 4. Phone Riverside 8-2050. B.M.R. Broadcasting Corp. (original owner).

Edgar B. Younger Jr., pres & gen mgr; Eric Goldmar, prog dir; Robert Shepherd, chief engr.

KILT (May 1947): 610 kc; 5 kw. DA-2. 500-04 Lovett Blvd., zone 6. Phone Jackson 6-3461. McLendon Corp. (acquired station May 1, 1957). See McLendon Stations in "Group Ownership."

Rep Blair.

Gordon B. McLendon, pres; Bill Weaver, gen mgr; Bruno Leonard, coml mgr; Rob McLeod, prog dir; Cecil Tuck, news dir; Sue Reid, prom mgr; Glenn Cook, chief engr.

KOST (FM) 100.3 mc; 16.5 kw. Antenna height—215 feet. Same ownership as KILT (above).

KJSB (FM) (1960): 93.7 mc; 18.5 kw. Antenna height—460 feet. Independent Music Broadcasters Inc.

KLVJ (see Pasadena, Tex.)

KNUZ (Feb. 18, 1948): 1230 kc; 1 kw-D, 250 w-N. P. O. Box 2135, zone 1. Phone Jackson 3-2581. Texas Coast Broadcasters Inc. (original owner).

Rep Katz.

David H. Morris, pres & gen mgr; Forrest H. Patton, coml mgr; Ken Grant, prog dir; Bill Jay, news dir; Ed Martin, chief engr.

KQUE (FM) (Oct. 4, 1960): 102.9 mc; 280 kw. Antenna height—540 feet. Same ownership as KNUZ (above). Programs separately from am.

KODA (July 31, 1961): 1010 kc; 1 kw, DA-D. 4808 San Felipe Rd., zone 27. Phone Sunset 2-2460. Taft Broadcasting Co. (original owner).

Network ABC. Rep Advertising Time Sales.

Paul E. Taft, pres; Lynn A. Christian, gen mgr; Robert O. Magruder, prog dir; Joe Coffey, news dir; Ed Bates, chief engr; Don LeBlanc, prod mgr.

KODA-FM (Nov. 9, 1958): 99.1 mc; 49 kw. Antenna height—550 feet. 4608 San Felipe Rd., zone 27. Phone 2-2460. Same licensee as KODA (above). Programs separately from am. Stereocast by multiplex.

Rep Good Music Broadcasters.

KPRC (1925): 950 kc; 50 kw, DA-N. P. O. Box 1234, zone 1. Phone Madison 3-9271. TWX HO 98. Houston Post Co. See "Newspaper Ownership."

Network NBC; TQN. Rep Petry.

W. P. Hobby, chmn of bd; Jack Harris, vp & gen mgr; Frank Stewart, stn & coml mgr; Glen Kensingler, opns dir; Howard Cannon, prom mgr; Ray Miller, news dir; H. T. Wheeler, chief engr. KPRC-TV: Tv companion of KPRC.

KRBE (FM) (Nov. 8, 1959): 104.1 mc; 79 kw. Antenna height—310 feet. (CP for 38 kw. Antenna height—220 feet.) Stereocast by multiplex. 1400 Hermann Dr., zone 4. Phone Jackson 8-0000. Texas Fine Music Broadcasters (acquired station Nov. 15, 1960).

Reps QXR Network Sales; Herbert Groskin & Co. (N.Y.).

Roland A. Baker, pres; Spencer Ward Few, coml mgr; Ray A. Landers, prog dir; Marvin Miller, chief engr.

KTHT (Oct. 16, 1944): 790 kc; 5 kw, DA-2. P. O. Box 3011, zone 1. Phone Jackson 3-5535. TWX HOU 424 Winston-Salem Broadcasting Co. (acquired station March 14, 1961). See Winston-Salem Broadcasting Co. in "Group Ownership." Rep Eastman.

James Coan, pres; Ben K. McKinnin, vp, gen mgr; Harry Rogers, coml mgr; Milt Willis, news & prog dir; O. B. Johnson, chief engr.

KTRH (1930): 740 kc; 50 kw, DA-2. Rice Hotel, zone 1. Phone Capitol 7-4361. TWX HO 851. KTRH Broadcasting Co. See "Newspaper Ownership."

Network CBS. Rep Peters, Griffin, Woodward. B. F. Orr, pres; W. C. Bryan, gen mgr; Tom Jacobs, bus mgr; Moulton Kelsey, news dir; Lester Mullan, chief engr.

KTRH-FM (1947): 101.1 mc; 29.5 kw. Antenna height—470 feet. Duplicates KTRH (above). KTRK (TV): Tv companion of KTRH-AM-FM.

***KUHF-FM** (Nov. 6, 1950): 91.3 mc; 9.8 kw. Antenna height—320 feet. Phone Capitol 4-0141. U. of Houston (original owner).

Col. W. B. Bates, chmn bd of governors; Roy Barthald, gen mgr; Jack Veres, prog dir; O. C. Crossland, chief engr.

***KUHT** (TV): Tv companion of KUHF (FM) (above).

KXYZ (1930): 1320 kc; 5 kw, DA-N. Gulf Bldg. Phone Capitol 2-6151. TWX HO-370. Radio Station KXYZ Inc. (acquired station June 1961). See Public Radio in "Group Ownership." Rep Young.

Lester Kamin, pres & gen mgr; Sam Bennett, stn mgr; Bill Rozan, loc sls mgr; Milt Wills, prog dir.

KXYZ-FM (1960): 96.5 mc; 15 kw. Antenna height—460 feet. Same ownership as KXYZ (above).

KYOK (1947): 1590 kc; 5 kw. DA-N. 613 Preston, zone 2. Phone Capitol 7-3108. KYOK Inc. (acquired station 1952). See The Paglin-Ray Stations in "Group Ownership."

Rep Bernard Howard. Specialty programs: Negro, 126 hrs; Spanish, 6 hrs., both wkly.

Jules J. Paglin, pres; Stanley W. Ray Jr., vp; Joseph R. Fife, vp, gen mgr; Robert Mabry, coml mgr; Clark Walser, prog dir; Larry Skoog, prom mgr; George Nelson, news dir; Stewart Bean, chief engr.

HUNTSVILLE, Walker County

KSAM (Nov. 3, 1938): 1490 kc; 250 w. P. O. Box 312. Phone Garfield 5-2651. Verla Cauthen (acquired station Jan. 1, 1950).

Network Keystone. Specialty programs: Negro, 3½ hrs. wkly.

Verla S. Cauthen, owner; Jack Nichols, gen mgr, prog dir & chief engr; C. C. Springfield, coml mgr; I. J. Waldon Jr., news dir.

JACKSONVILLE, Cherokee County

KEBE (Jan. 12, 1947): 1400 kc; 250 w. Box 1071. Phone 2211. Wells, Waller & Ballard (acquired station Nov. 25, 1958).

JASPER, Jasper County

KTXJ (April 1948): 1350 kc; 1 kw-D. P. O. Box 6090. Phone Dudley 4-2544. Jasper Broadcasting Service (acquired station March 9, 1962).

Specialty programs: Negro, 6 hrs. wkly. A. W. Strong, gen mgr; W. C. Dodson, chief engr & coml mgr; James Brasher, prog dir.

JUNCTION, Kimble County

KMBL (1953): 1450 kc; 250 w. P. O. Box 206. Phone Hickman 6-2768. H. W. Broadcasting Co. (acquired station 1958).

Network Keystone. Rep Best. Mr. & Mrs. Charles Wayne Evans III, owners; Harry C. Wisehart Jr., gen mgr & prog dir; Eugene Beck, coml mgr; Buddy Schaefer, prom mgr; Ira Dell Banowsky, news dir; Bill Culbertson, chief engr.

KENEDY-KARNES, Karnes County

KAML (November 1954): 990 kc; 250 w-D. P. O. Box 990. Phone Olive 9-2990. The Camel Co.

Network Keystone. Specialty programs: Spanish, 21 hrs. wkly. Charles W. Balthrope, pres; Ed C. Balthrope, mgr; Chuck L. Martin, prog & news dir; Dayton Smith, engr.

KERMIT, Winkler County

KERB (June 1950): 600 kc; 1 kw-D, DA. P. O. Box 760. Phone Juniper 6-3481. Radio Station KERB Inc. (acquired station Nov. 23, 1955).

Network Keystone. Rep Best. H. V. Brinson, pres & gen mgr; Durwood Had-dock, coml mgr; James Mercer, prog dir; Teddy Tidwell, chief engr.

KERRVILLE, Kerr County

KERV (Nov. 5, 1948): 1230 kc; 250 w (CP 1 kw-D, 250 w-N). P. O. Box 791. Phone Clear-water 7-4003. Kerrville Broadcasting Co. (acquired station 1950).

Network Keystone. Rep Hopewell. Albert F. Mason Jr., pres & gen mgr; Florence M. Mason, prog dir; Carol L. Woodward, news dir; Clyde Jones, chief engr.

KILGORE, Gregg County

KOCA (Dec. 23, 1936): 1240 kc; 250 w. P. O. Box 989. Phone 2001. A. E. McCubbin (acquired station Oct. 8, 1961).

John G. Logan, gen mgr; Terry Miller, prog dir; Barton J. Farmer Jr., chief engr.

KILLEEN, Bell County

KLEN (July 4, 1955): 1050 kc; 250 w-D. P. O. Box 935. Phone Mercury 4-3181. Highlite Broadcasting Co. (original owner).

Specialty programs: German, 2½ hrs.; Negro, 5 hrs., both wkly.

A. W. Stewart, pres & gen mgr; W. M. Taylor, coml mgr; Elwood Reffin, prog dir; W. C. Kelley, news dir & chief engr.

KLEN-FM (August 1961): 93.3 mc; 0.760 kw. Antenna height—185 feet. Duplicates KLEN daytime. Programs separately nighttime. Same ownership as KLEN (above).

KINGSVILLE, Kleberg County

KINE (1948): 1330 kc; 1 kw-D. P. O. Box 846. Phone Lyric 2-5211. Radio Station KINE Inc. (acquired station 1950).

Rep Hopewell. Specialty programs: Spanish, 15 hrs. wkly.

James H. Clement, pres; Ben A. Glusing, gen mgr; Andy Cook, stn mgr; Norman Freeman, coml mgr; Janet Shinkle, prom mgr; Don Shinkle, news dir; R. T. Whitaker, chief engr.

LA GRANGE, Fayette County

KVLG (June 27, 1959): 1570 kc; 250 w, DA-D. P. O. Box 569. Phone 719. Vernon R. Nunn (acquired station Feb. 18, 1962).

Network Keystone. Vernon R. Nunn, gen & coml mgr; Lloyd E. Kolby, news dir; Ted Davidson, chief engr.

LAMESA, Dawson County

KPET (May 21, 1947): 690 kc; 250 w. P. O. Box 30. Phone 2404-7707. Lamesa Broadcasting Co. (acquired station February 1960).

Network Keystone. Rep Clyde Melville. Specialty programs: Spanish, 4 hrs. wkly. Walter Buckel, stn mgr; Robert E. Bradbury Jr., gen mgr; Louise Schmidt, coml mgr; Ray Henderson, prog dir & chief engr; Clydene Comedy, traf dir; Carl Cox, news dir.

LAMPASAS, Lampasas County

KCYL (1948): 1450 kc; 250 w. P. O. Box 149. Phone Chapel 2-3671. Lampasas Broadcasting Corp. (acquired station November 1952).

Specialty programs: Spanish, ¼ hr. wkly. Dean Turner, gen mgr; Jack Franks, coml mgr; Mrs. Dean Turner, prog dir; Raymond Bailey, prom mgr; Jack Brandon, news dir; Scott Wetcher Jr., chief engr.

LAREDO, Webb County

KGNS (Aug. 1961): 1300 kc; 500 w-D. 820 Convent. Randolph 3-3674. Southwestern Operating Co. (original owner). See Reynolds Stations in "Group Ownership."

Rep Bolling. Specialty programs: Polish, 4 hrs. wkly. Donald W. Reynolds, pres; Roy J. Bowman, gen mgr; Pat Miller, coml mgr; W. I. Simpson, chief engr.

KVOZ (April 15, 1952): 1490 kc; 250 w. P. O. Box 1638. Phone Randolph 3-4398. Border Broadcasters Inc. (original owner).

Network Keystone. Rep Joe Harry, Spanish only. Specialty programs: Spanish, 10 hrs. wkly. E. J. Harpole, pres; Bill Harrell, gen mgr; Al Hemenway, coml mgr; Joe Pierce, prog dir; Dave Leyendecker, prom mgr; Lloyd Little Jr., news dir.

LEVELLAND, Hockley County

KLVT (August 1949): 1230 kc; 250 w. P. O. Box 866. Phone 894-3134. Levelland Broadcasters. See Clint & Marshall Formby Stations in "Group Ownership."

Network Keystone. Specialty programs: Spanish, 10 hrs wkly. Gene Stanley, gen mgr & prog dir; Gil Putsche, coml mgr & chief engr; Bob Turrentine, news dir.

LIBERTY, Liberty County

KWLD (Sept. 1, 1959): 1050 kc; 250 w, DA-D. P. O. Box 939. Phone Federal 6-3141. KWLD Broadcasting Co. (acquired station April 1, 1962).

Reps Gene Bolles Co.; Clyde Melville. Kelly Wofford, pres & gen mgr; Emilie D. Wofford, office mgr; Johnie Mitchell, coml mgr & prog dir; Lawrence Sanders, chief engr.

LITTLEFIELD, Lamb County

KZZN (1947): 1490 kc; 250 w. P. O. Box 192. Phone 385-4474. Gerald H. Sanders (acquired station Aug. 1, 1961).

Network Keystone. Specialty programs: Spanish, 7 hrs. wkly. Gerald H. Sanders, owner; Jim Black, gen & coml mgr; Jerry Sanders, prog & sports dir; Lee Burnett, prom mgr; Harvey Jordan, news dir; Grady Griffith, chief engr.

NEWS

AWARD WINNING

TEXAS

3 AP AWARDS

KPRC and KPRC-TV won three awards recently at the 1962 meeting of the Texas Associated Press Broadcasters Association.

KPRC was judged first in the state in five-minute news shows and first also in 15 minute news shows in cities of 200,000 or more population.

KPRC-TV's coverage of Hurricane Carla last year earned the television station an award in the spot news film category of the competition.

4 N.P.P.A. AWARDS

KPRC-TV and its personnel garnered four awards at a similar meeting of the National Press Photographers Association. Tom Jarriel took first place for his Galveston coverage of Hurricane Carla. Chuck Pharris won a second place in the feature news division with his picture story "Photo Day at Rice University," and a third place in the general news category with his coverage of the Ashley-Lima murder verdict. In addition, KPRC-TV was adjudged a runner-up as The News-film Station of The Year. KPRC-TV was the only station in the nation to win 4 awards.

KPRC

RADIO
HOUSTON
TELEVISION

REPRESENTED NATIONALLY BY EDWARD PETRY & CO.

LIVINGSTON, Polk County

KETX (June 28, 1957): 1440 kc; 1 kw-D (CP for 5 kw). P. O. Box 111. Phone Faculty 7-8916. Polk County Broadcasting Co. (original owner).
Specialty programs: Negro, 3 hrs. wkly.

Harold J. Haley, pres, gen mgr & chief engr; Peggy Haley, coml mgr; Ray Rogers, prog dir; Jackye Rogers, prom mgr; Marshall McQueen, news dir.

KVLL (October 1957): 1220 kc; 250 w-D. P. O. Box 1170. Phone Faculty 7-4393. Trinity Valley Broadcasting Co. (acquired station June 9, 1960).

Network Keystone.

Jack G. Jackson, pres; Eugene Hanson, vp; Emmett Manning, news and prog dir; Charles Gandy, chief engr.

LONGVIEW, Gregg County

KFRO (1935): 1370 kc; 1 kw, OA-N. P. O. Drawer 79? Phone Plaza 3-4461. Voice of Longview Inc. (original owner).

Network ABC; Texas State. Rep Donald Cooke.

James R. Curtis, pres.

KLUE (1948): 1280 kc; 1 kw-D. P. O. Box 1866. Phone Plaza 8-4496. Radio Longview Inc. (acquired station September 1959).

Network MBS; Keystone; Texas State Network. Reps Masla; Melville (Oallas); Beaver Assoc. (Southwest).

Specialty programs: Negro, 16 hrs. wkly.

E. W. Mahone Jr., pres; H. A. Bridge Jr., vp & gen mgr; Lowell Wolfe, coml mgr; Naomi McPeck, women's dir; Glenn Daniels, prog & news dir; Bob Mathewson, prom mgr; Tig Williford, chief engr; Park Watson, sls mgr.

KLUE-FM (1961): 105.7 mc (CP for 6.2 kw. Antenna height—300 feet). Same licensee as KLUE (above).

**LUBBOCK, Lubbock County**

KBFM (FM) (Oct. 12, 1958): 96.3 mc; 3.6 kw. Antenna height—275 feet. 503 Great Plains Life Bldg. Phone Porter 2-3424. Background Music Inc. (original owner).

Jack W. Blankenship, pres & gen mgr; Charles D. Hutton, coml mgr, prog dir & chief engr.

KCBD (May 14, 1947): 1590 kc; 1 kw, DA-2. P. O. Box 1507. Phone Sherwood 4-1414. TWX 8093. Bryant Radio & Television Inc. (acquired station June 1956).

Network NBC. Rep Raymer.

Joe H. Bryant, pres; Joe S. Bryant, stn mgr; Ray Poindexter, natl sls mgr.

KCBD-TV: Tv companion of KCBD (above).

KDAV (Sept. 19, 1953): 580 kc; 500 w, DA-D. P. O. Box 270. Phone Sherwood 4-4567. Western Broadcasting Co. (original owner). See Pinkston-Elmore Stations in "Group Ownership."

Rep Pearson.

Walt Lawson, gen mgr, coml mgr & prog dir; Clem Clements, chief engr.

KFYO (September 1927): 790 kc; 5 kw-D, 1 kw-N, OA-2. Phone Porter 5-5567. TWX LU 8036. Plains Radio Broadcasting Co. (acquired station April 8, 1936). See "Newspaper Ownership."

Network CBS. Rep Katz.

W. B. Walker, pres; Gordon Thompson, gen mgr; Ernie Mark, coml mgr; Bob Nash, prog dir; Oan Tapley, news dir; W. S. Bledsoe, chief engr.

KLBK (Jan. 1, 1955): 1340 kc; 250 w. P. O. Box 1559. Phone Sherwood 4-2345. TWX LU 8111. Grayson Enterprises Inc. See Texas Telecasting Stations in "Group Ownership."

Sidney A. Grayson, pres.

KLBK-TV: Tv companion of KLBK (above)

KLLL (April 1953): 1460 kc; 1 kw-D. 2001 Great Plains Life Bldg. Phone Porter 3-1911. Corbin Broadcasting Co. (acquired station May 1, 1958).

Network MBS; Keystone. Rep Indie Sales.

Specialty programs: Negro, 1 hr. wkly.

Glenn E. (Sky) Corbin, gen mgr; Hi Duncan, coml mgr; G. Ray (Slim) Corbin, prog dir; Troy (Dusty) Fields, news dir; Robert G. Purrington, chief engr.

KRKH-FM (April 1958): 93.7 mc; 9.6 kw. P. O. Box 1235. Porter 3-6300. Southwestern Broadcasting Co.

M. M. Rochester, gen mgr; Walter S. Russell, sec-treas.

KSEL (Nov. 1, 1946): 950 kc; 5 kw-D; 500 w-N, OA-2. Phone Porter 3-0484. TWX LU 8038. McAlister Broadcasting Corp. (acquired station Jan. 1, 1961).

Network ABC. Rep Weed.

David R. Worley, pres; Gerald H. Sanders, exec vp & gen mgr; Ray Bowen, coml mgr; Jim Spann, prog dir; R. C. Hughes, asst mgr; Hal Ragan, prom mgr; Bill Tucker, news dir; Roger Hively, chief engr.

KSEL-FM: 93.7 mc; 9.6 kw. Antenna height—195 feet. Same licensee as above.

***KTXT-FM** (April 1, 1961): 91.9 mc; 0.01 kw. Speech Dept., Texas Technological College. Phone Porter 5-8541, ext 380. Texas Tech. College (original owner).

Charles E. Buzzard, radio dir; Miss Magann Lamb, prog dir; Lorton Trent, chief engr.

KTXT-TV: Tv companion of KTXT-FM.

LUFKIN, Angelina County

KRBA (May 1938): 1340 kc; 250 w. P. O. Box 755. Phone Neptune 4-6661. Darrell E. Yates (original owner).

Network ABC; Keystone; ETN. Rep Continental Radio Sales.

Darrell E. Yates, owner, gen mgr & coml mgr; Mrs. Shirley A. Yates, prog dir; Eugene Wayne Horn & Basil Barbee, chief engr.

KTRE (Dec. 5, 1947): 1420 kc; 1 kw, DA-N. P. O. Box 701. Phone Neptune 4-7771. TWX Lufkin 778. Forest Capital Broadcasting Co. (original owner). See Lucille Ross Buford Stations in "Group Ownership."

Network MBS. Rep Venard, Torbet & McConnel; Melville (regional).

R. W. Wortham Jr., pres; Richman Lewin, vp & gen mgr; Royce Christenson, coml mgr; Bill Carter, prom dir; Pat Mathews, prom mgr; Lee Butler, news dir; Fred Clinton Hill, chief engr.

KTRE-TV: Tv companion of KTRE (above).

MARLIN, Falls County

KAWA (April 1953): 1010 kc; 10 kw-D. DA. P. O. Box 482 Waco. Phone PI 4-1488. M-L Radio Inc. (April 1, 1957).

Bill Dahlsten, mgr.

MARSHALL, Harrison County

KADO (Oct. 7, 1957): 1410 kc; 500 w, DA-D. P. O. Box 961. Phone Webster 5-6789. Marshall Broadcasting Corp. (acquired station July 29, 1959). Subsidiary of Lone Star Steel Co.

Rep George T. Hopewell Inc.

L. D. Webster, vp; Heard Moore, gen mgr; Franklin Battles, stn mgr; Noble Dickerson, prog dir; Gaylon Pankratz, sp features; Paul Hull Jr., news dir; Joe Granger, chief engr; Peggy Hall, traf; Louise Battles, women's editor.

KMHT (1947): 1450 kc; 1 kw-D, 250 w-N. P. O. Box 791. Phone Webster 5-7826. Harrison County Broadcasting Co. (acquired station 1955).

Network MBS; Texas State; Big-K. Rep Masla; Melville (Oallas); Beaver (Memphis).

Specialty programs: Negro, 21 hrs. wkly.
E. W. Mahone Jr., pres; H. A. Bridge Jr., vp & gen mgr; Vinson L. Stevens, coml mgr; Sam Stringfellow Jr., news & prog dir; Jo Ann Bridge, prom dir; Katie McCullough, woman's dir; Jim Schumacker, chief engr; Charlie Flowers, sports dir.

**McALLEN, Hidalgo County**

KRIO (1947): 910 kc; 1 kw, OA-1 (CP 5 kw-O, 1 kw-N, DA-2). 500 E. Beaumont. Phone Murray 6-5454. Texas State Network Inc. (acquired station 1948). See Texas State Network Stations in "Group Ownership."

Network T.S.N. Rep Bolling.

Gene L. Cagle, pres; C. T. (Chuck) McKasson, gen mgr; Ken Carter, prog dir; Frank Manuel, chief engr.

McCAMEY, Upton County

KAMY (March 18, 1954): 1450 kc; 250 w-SH. Phone Oliver 2-4693. Sapphire Broadcasting Co. (acquired station May 13, 1959).

McKINNEY, Collin County

KMAE (Sept. 29, 1947): 1600 kc; 1 kw-D. 218 E. Virginia St. Phone Linden 2-2651 or 2-2459. McKinney Air Enterprises Inc. (original owner).
Specialty programs: German, 3 hrs.; Spanish, 13 hrs., both wkly.

Geo. W. Smith Jr., pres, gen mgr & chief engr; Mrs. Helen Denise Smith, treas & prog dir; Hans F. Breitbart, coml mgr; Mildred Halliday, stn office mgr; Wayne Farrar, news dir & chief anncr.

MERKEL, Taylor County

KWFA: 1500 kc; 250 w-D. Taylor County Broadcasting Co.

MEXIA, Limestone County

KBUS (May 26, 1956): 1590 kc; 500 w-D. 215-A East Commerce St. Phone Gypsy 6-3874. Mexia Broadcasting Inc. (acquired station July 1, 1959).

Network Keystone. Rep Clyde Melville Co.

Tom Elkins, pres, gen mgr & prog dir; James Dillon, sls mgr; Arthur Crawford, news dir; Bill Parker, chief engr.

MIDLAND, Midland County

KCRS (Dec. 20, 1935): 550 kc; 5 kw-O, 1 kw-N, DA-2. P. O. Box 4607. Phone Oxford 4-6603. Midland Broadcasting Co. (acquired station Aug. 1, 1957). See Wendell Mayes Stations in "Group Ownership."

Network ABC; TSN. Rep Eastman.

Wendell Mayes, pres; Wendell Mayes Jr., vp & gen mgr; Jerry Hahn, asst & sls mgr; Jim Brown, prog dir; Herb Humphries, news dir; Tom Yates, chief engr.

KJBC (Aug. 6, 1950): 1150 kc; 1 kw-D. South Lamesa Rd. Phone Mutual 4-5152. Ronald Lee Pope, Trustee (acquired station July 11, 1962).
Network Keystone.

Specialty programs: Spanish, 6 hrs., wkly.
Ronald Lee Pope, trustee; Mildred Thomason, gen & coml mgr; Keith Ward, prog & news dir; Charles Pittman, chief engr.

KNFM (FM) (Nov. 2, 1959): 92.3 mc; 4.8 kw. Antenna height—400 feet. 317 N. Colorado St. Phone Mutual 3-3878. Fm Associates (original owner).

Rudolph M. Rubin Jr., gen mgr & chief engr; William R. Metler, prom mgr & coml mgr; James R. Favors, prog dir.

KWEL (April 1957): 1600 kc; 1 kw-D. 1203 West Wall. Phone Mutual 2-4331. George H. Vaught (acquired station Oct. 1, 1959).

Network ABC; Texas State Network. Reps Gill-Perna; Clarke-Brown.

George H. Vaught, pres & gen mgr; William D. Hight, coml mgr; Jerry Teaff, prog & news dir; Mike Flood, chief engr.

MINERAL WELLS, Palo Pinto County

KORC (1946): 1140 kc; 25D w-D. P. O. Box 638. Phone Fairfax 5-3384. Action Broadcasting Co. (acquired station Dec. 1, 1957).

Network Keystone; Texas State. Rep Melville. David Kultgen, pres; Gene A. Hutts, gen mgr; Glenn Harklerode, coml mgr; Wayne Claiborne, prog dir; Rapih Harbus, chief engr.

MISSION, Hidalgo County

KIRT (Feb. 24, 1957): 1580 kc; 1 kw-D. P. O. Box 985. Phone Justice 5-1629. KIRT Inc. (acquired station April 1, 1958).

Network Keystone. Reps Melville (Dallas); Joe Harry (San Antonio).

Specialty programs: Spanish 49%.

Ray V. Jensen, pres; C. T. McKasson, gen mgr; Edith S. Jensen, prog dir; Barney L. Vinson, news dir; Wilfredo Hinojosa, chief engr.

MONAHANS, Ward County

KVKM (March 17, 1947): 133D kc; 5 kw-D, 1 kw-N, DA-N. P. O. Drawer K. Phone Wilson 3-3231. TWX 8387. Monahans Broadcasters (original owner).

Network MBS; Keystone. Reps Melville (Dallas); Masla (New York).

J. Ross Rucker, pres & gen mgr; Bill Mitchell, stn & coml mgr; Jean Welch, women's prog dir; Harry Van Slycke, news dir; J. Richard Aker, prog dir; Rubin Masters, chief engr.

KVKM-TV: Tv companion of KVKM (above).

MORTON, Cochran County

KRAN (Dec. 6, 1961): 1280 kc; 500 w-D. P. O. Box 456. Phone 266-7221, 266-7231. Morton Broadcasting Co. (original owner).

Rep George T. Hopewell Co.

Specialty programs: Spanish, 10 hrs. wkly. Mike Barrett, pres; Dean Weatherly, gen & coml mgr; Tom Wall, chief engr & prog dir. Jim Knight, news dir.

MT. PLEASANT, Titus County

KIMP (October 1948): 960 kc; 1 kw-D. P. O. Box 99D. Phone Parkview 4-4726. Mt. Pleasant Broadcasting Co. (original owner).

Network Keystone.

Winston O. Ward, owner, gen & coml mgr; Ruby Stanley, prog dir; Bob Howell, news dir; Cliff Taylor, chief engr.

KIMP-FM: 96.1 mc; 3.1 kw. Antenna height—195 feet. Same ownership as KIMP (above). Programs separately from am.

MULESHOE, Bailey County

KMUL (July 26, 1956): 1380 kc; 1 kw-D. P. O. Box 1D58. Phone 2730. Radio Station KMUL. See Burroughs-Randolph Stations in "Group Ownership."

NACOGDOCHES, Nacogdoches County

KNEE (March 27, 1947): 1230 kc; 1 kw-D, 250 w-N. P. O. Box 8. Logan 4-4633. J. C. Stallings (acquired station Nov. 1, 1958).

Network ABC, Keystone, East Texas Network. Rep Devney.

J. C. Stallings, gen mgr; R. C. Atherton, coml mgr.

KSFA (June 2, 1947): 860 kc; 1 kw-D. P. O. Box 1158 SFA Station. Studios: Suite 301, Savings & Loan Bldg. Phone Logan 4-3723. Texas Broadcasting Co. Inc. (acquired station Aug. 1, 1959).

Rep Bob Dore.

Bob Dunn, gen mgr & prog dir; Chuck Hancock, sls; Sarah Jane Moon, sls & mdse; Ross Markwardt, news dir; Basil Barbee, chief engr.

NAVASOTA, Grimes County

KWBC (Sept. 21, 1960): 1550 kc; 25D w-D. P. O. Box 751. Phone 825-6484. Whitten Broadcasting Co. (original owner). See "Newspaper Ownership."

Robert H. Whitten, gen & coml mgr; Bob Brown, prog dir, prom mgr & chief engr; Pat Craddock, news dir.

NEW BRAUNFELS, Comal County

KGNB (April 1, 1950): 1420 kc; 1 kw-D. P. O. Box 593. Phone Madison 5-3443. Comal Broadcasting Co. (original owner). See "Newspaper Ownership."

Network Keystone.

Specialty programs: German, 15 hrs.; Spanish, 12 hrs.; both wkly.

F. T. Wilson, pres, gen, coml & prom mgr; Arlon E. Moeller Jr., prog dir & news dir; Bobby Glenn Stewart, chief engr.

ODESSA, Ector County

KECK (Jan. 29, 1947): 920 kc; 1 kw-D, 500 w-N, DA-N. P. O. Box 1369. Phone Federal 2-5791. Radio Industries Inc. (acquired station Jan. 1, 1961).

Rep Grant Webb; Clyde Melville.

Ben Nedow, owner & gen mgr; John Strength, mgr & coml mgr; Vern Moroney, prog dir; Al Smith, prom mgr; Davey Jones, news dir; Albert Lee Nedow, chief engr.

KOSA (Jan. 20, 1947): 1230 kc; 250 w. P. O. Box 351. Phone Federal 2-43D1. Ddessa Broadcasting Co. (original owner). See Trigg-Vaughn Stations in "Group Ownership."

Rep Bolling.

Cecil L. Trigg, pres.

KOSA-TV: Tv companion of KOSA (above).

KOYL (Sept. 7, 1957): 1310 kc; 1 kw-D. 4000 Rasco Ave. Phone Emerson 6-2801. Mid-Cities Broadcasting Corp. (original owner).

Specialty programs: Negro, 6 hrs.; Spanish, 6 hrs., both wkly.

Edward L. Roskelley, pres, mgr & chief engr.

KQIP (FM): 96.9 mc; 1.7 kw. Antenna height—195 feet. ABC Bank Bldg. Phone Federal 7-6262. Texas Broadcast Industries Inc.

Rep Fm Broadcasting System.

James F. McCubbin, pres; Roy A. Elsner, treas & gen mgr; Mari Nell Lynn, prog dir; Bill Moseley, prom mgr.

KRIG (June 1946): 1410 kc; 1 kw, DA-N. P. O. Box 231. Phone Federal 2-6871. Auchinloss Broadcasting Co. (acquired station April 1, 1961).

Network MBS; NBC. Reps Thomas E. Clark, Clarke Brown.

Bayard Auchinloss, pres; Marion Richardson, gen mgr; Cecil Pearson, coml mgr; Harry Van Slycke, prog mgr & news dir; Bill Mathis, chief engr.

KWMO (FM): 99.1 mc; 3.4 kw. Audiomulti-fidelity.

ORANGE, Orange County

KOGT (August 1949): 16DD kc; 1 kw, DA-N. P. O. Box 1329. Phone Tuxedo 3-4381. Sabine Area Broadcasting Corp. (original owner).

Network Keystone. Rep Clyde Melville.

M. L. Jacobs, pres; Ed Lovelace, exec vp & gen mgr; Richard Corder, coml mgr; Jackie Jones, prog dir; Tom Gray, prom mgr; Hugh Smith, news dir; Bob Simmons, chief engr.

PALESTINE, Anderson County

KNET (Jan. 2, 1936): 1450 kc; 250 w. P. O. Box 649. Phone 6077. Palestine Broadcasting Corp. (acquired station April 1954).

Networks Keystone; Texas State.

Specialty programs: Negro, 1½ hrs. wkly.

Allen E. Vinson, pres & gen mgr; Austin Hotchkiss, coml mgr; Don Harris, news dir; Ted Bryan, chief engr.

PAMPA, Gray County

KBMF-FM: 100.3 mc; 3 kw. Antenna height—265 feet. 1421 N. Hobart. Phone Mohawk 4-2552. Coy C. Palmer.

Coy C. Palmer, gen mgr; Terry Niemeier, coml mgr; Mike Palmer, prog dir; Fay Palmer, prom mgr; Bob Shelton, chief engr.

KHHH (1951): 1230 kc; 250 w. P. O. Box 1779. Phone Mohawk 4-2551. H. H. Huntley (acquired station 1958).

Hank H. Huntley, pres & gen mgr; James Spigle, coml mgr; Tom Rea, prog dir; Jerry White, news dir & chief engr.

KPDN (April 1936): 1340 kc; 1 kw-D, 240 w-N. Hughes Bldg. Phone Mohawk 4-7461. Top O' Texas Broadcasting Co. (acquired station September 1952).

Network MBS. Reps Hopewell; Venard, Torbet & McConnell (Dallas).

Warren L. Hasse, owner & gen mgr; Ray Rodgers, coml mgr; Jim Terrell, prog dir; John Callarman, news dir; Dennis I. Dehn, chief engr; Mrs. Lois Still, stn mgr.

PARIS, Lamar County

KFTV (September 1950): 1250 kc; 500 w-D. 210 First National Bank Bldg. Phone Sunset 4-6676. Lamar Broadcasting Co. (acquired station August 1958).

Network Keystone. Rep Hopewell.

James F. Hendrix, pres & gen mgr.

KPLT (Nov. 19, 1936): 1490 kc; 250 w. P. O. Box 235. Phone Sunset 4-3311. KPLT Inc. (acquired station September 1960).

Rep Pearson.

Clford Marshall, pres; Jeff D. Methven, vp, gen mgr & chief engr; W. F. Page, coml mgr; Harold F. Bray, prog dir; Jack Pieper, news dir.

PASADENA, Harris County

KIKK (October 1957): 650 kc; 250 w-D. P. O. Box 1D09. Phone Greenwood 3-4433. Industrial Broadcasting Co. (acquired station Oct. 1, 1958).

Rep Weed.

Larry J. Gloger, pres & gen mgr; Brooke Carroll, coml mgr & prog dir; Gale Tucker, prom mgr; Hal Wallace, news dir; Gene Myers, chief engr.

KLVL (May 5, 1950): 148D kc; 1 kw-D, 500 w-N, DA-N. 2903 Canal St., zone 3. Phone Capitol 5-3208. Felix H. Morales (original owner).

Specialty programs: Spanish.

Felix H. Morales, gen mgr.

KLVL-FM (August 1962): 92.5 mc (CP for 15 kw. Antenna height—18D feet). Same licensee (above).

PEARSALL, Frio County

KVWG: 128D kc (CP for 50D w-D). McKinley-Pilant Broadcasting Co.

PECOS, Reeves County

KIUN (Oct. 23, 1935): 1400 kc; 1 kw-D, 250 w-N. P. O. Box 469. Phone Hickory 5-2497. KIUN Inc. (original owner).

Network Cactus State.

Specialty programs: Spanish.

Barney H. Hubbs, pres; Bill H. Hubbs, gen mgr; Cliff Sanderford, coml mgr; Bill Boyd, prog dir; Dave Martin, stn mgr & news dir; Harry Boehnemann, chief engr.

PERRYTON, Ochiltree County

KEYE (Nov. 19, 1948): 1400 kc; 250 w. P. D. Box 917. Phone 435-3236. Great Plains Broadcasting Co. (original owner).

Network MBS.

Carl Ellis, pres; Irvin R. Buchanan, gen mgr; Ken Roller, prom mgr & news dir; Bill Day, chief engr.

TEXAS

PLAINVIEW, Hale County

***KHBL (FM)** (1952): 88.1 mc; 0.01 kw. Wayland Baptist College (original owner).

KPLA (not on air, granted May 15, 1958): 1050 kc; 1 kw-D. P. O. Box 322. Plainview Radio.

KVOP (1944): 1400 kc; 250 w. P. O. Box 1071. Phone Capitol 4-2771. KVOP Inc. (original owner).

Specialty programs: Spanish.

W. J. Harpole, pres; Kermit Ashby, gen mgr; Tut Tawwater, coml mgr; H. W. Carpenter III, prog dir; James A. Grigsby Jr., prom mgr; B. D. Perkins, news dir; Hugh Smith, chief engr.

KVOP-FM (July 1, 1961): 97.3 mc; 3 kw. Antenna height—125 feet. Same licensee as KVOP (above).

PLEASANTON, Atascosa County

KBOP (Feb. 8, 1951): 1380 kc; 1 kw-D. P. O. Box 247, zone 1. Phone Locust 9-4871. Atascosa Broadcasting Co. (original owner).

Network Keystone.

Specialty programs: Spanish, 42 hrs. wkly.

Ben L. Parker, owner & gen mgr; Curtis Short, coml mgr & prog dir; Eddie Austin, news dir; Mona L. Parker, chief engr.

PORT ARTHUR, Jefferson County

KFMP (FM) (June 27, 1959): 93.3 mc; 3.2 kw. Antenna height—190 feet. P. O. Box 430. Phone Yukon 3-1606. Triangle Broadcasting Co. (original owner).

Henry Diehl, pres & gen mgr; James L. Zimmermann, asst mgr, chief engr & coml mgr; Donald T. Schaefer, prog dir.

KOLE (1947): 1340 kc; 250 w. P. O. Box 1126. Phone Yukon 2-9436. Radio Southwest Inc. (acquired station Aug. 1, 1959).

Network NBC; Keystone.

Specialty programs: French, 3 hrs; Spanish, 1 hr.; both wkly.

John H. Hicks Jr., pres & gen mgr; George Crouchet, coml mgr; Bill Beache, prog dir; Joe Holstead, news dir; Don Bullion, chief engr.

KPAC (August 1934): 1250 kc; 5 kw-D, 1 kw-N, DA-N. P. O. Box 511. Phone Yukon 5-7458; Randolph 2-4731. Port Arthur College (original owner).

Network MBS. Rep Pearson.

W. Madison Monroe, pres; Charles D. Segrest, gen mgr & chief engr; Tommy Vance, coml mgr; Jim Collins, prog dir; Lula Belle Davis, prom mgr; Dusty Rhodes, news dir.

KPAC-FM: 98.5 mc (CP for 0.960 kw. Antenna height—380 feet). Duplicates KPAC above 10% (approx.).

KPAC-TV: Tv companion of KPAC-AM-FM.

PORT LAVACA, Calhoun County

KGUL (June 7, 1961): 1560 kc; 500 w-D. 213 N. Colorado. Phone 524-2951. Lewis O. Seibert (original owner).

Specialty programs: Spanish, 6 hrs. wkly.

L. Dean Holford, gen mgr; Robert L. Starnes, chief engr; Mary Conrad, women's dir.

PORT NECHES, Jefferson County

KPNG (July 13, 1959): 1150 kc; 500 w, DA-D. 1402 Port Neches Ave. Phone Randolph 2-4323. Mid-County Radio.

Joseph S. Trum, owner; Mason A. Lewis, gen mgr; Gene Graves, prog dir; Jim Barlow, news dir; Fred B. Smith, chief engr.

POST, Garza County

KUKO (September 1955): 1370 kc; 500 w-D. 201 E. Main St. Phone 495-2831. Radio Station KUKO (acquired station May 4, 1960).

Network Keystone.

Galen O. Gilbert, pres & gen mgr; Phil Crenshaw, stn mgr, prog dir & chief engr.

QUANAH, Hardeman County

KOLJ (May 11, 1951): 1150 kc; 500 w-D. P. O. Box 589. Phone Montrose 3-2572. Fay Neel Eggleston (acquired station Oct. 1, 1961). Network Keystone.

RALLS, Crosby County

KCLR: 1530 kc; 1 kw-D. Crosby County Broadcasting Co.

RAYMONDVILLE, Willacy County

KSOX (June 1, 1957): 1240 kc; 250 w. P. O. Box 1240. Phone Murray 9-3333. Bob Hicks Enterprises Ltd. (acquired station April 1, 1959).

Specialty programs: Spanish, 21 hrs. wkly.

Bob Hicks, pres & gen mgr; E. E. (Doc) Chasten, coml mgr; Larry Lane, prog dir; Duane Klenke, news dir; H. Gomez, chief engr.

ROBSTOWN, Nueces County

KROB: 1510 kc (CP 500 w-D). George L. Gosage.

ROSENBERG-RICHMOND, Fort Bend County

KFRO (Nov. 15, 1948): 980 kc; 1 kw-D. P. O. Box 832. Phone Northfield 2-3776. Fort Bend Broadcasting Co. (original owner).

Specialty programs: Spanish, 14¼ hrs.; Czech, 7¾ hrs.; both wkly.

Mart Cole Sr., pres; W. J. (Bill) Sloan Jr., gen mgr; George Thompson, coml mgr; Paul Collins, prog dir; Morgan Jeffreys, news dir; Frank Wood, chief engr.

RUSK, Cherokee County

KTLU (1955): 1580 kc; 500 w-D. P. O. Box 316. Phone Mutual 3-2259. E. H. Whitehead (original owner). See "Newspaper Ownership." Network Keystone.

E. H. Whitehead, gen mgr; Jim Carroll, stn mgr & prog dir; Roy Acuff, news dir & chief engr.

SAN ANGELO, Tom Green County

KGKL (December 1928): 960 kc; 5 kw-D, 1 kw-N, DA-N. P. O. Box 1878. Phone 655-6715. Angelo Broadcasting-Telecasting Inc. (acquired station Dec. 21, 1953).

Network ABC; Texas State. Rep Pearson.

Lewis O. Seibert, pres & gen mgr; John McGee, coml mgr; Dorothy Bomar, prom dir; Dave Gottshall, prog dir; Weldon Kidd, news dir; Wm. B. Poeteet, chief engr.

KPEP (November 1954): 1420 kc; 1 kw-D. P. O. Box 1350. Phone 655-8116. Western Broadcasting Co. (acquired station March 1959). See Pinkston-Elmore Stations in "Group Ownership."

Reps Broadcast Time Sales; Clyde Melville Co. Specialty programs: Spanish, 8 hrs. wkly.

Walter L. Lawson, gen mgr & chief engr; Bill Nicholson, office mgr & news dir; Tom Mullins, coml mgr; Bill Berry, chief engr.

KTEO (1947): 1340 kc; 250 w. 1013 West Beauregard. Phone 3131. Burkhart Broadcasting Corp. (acquired station May 20, 1959).

Network Keystone. Rep Jack Masla.

Specialty programs: Spanish.
P. Durwood Johnson, chief owner; Joe Watson Jr., coml mgr; Dick Dean, coml mgr; Bob Stephens, news dir.

KWFR (Nov. 28, 1954): 1260 kc; 1 kw-D. P. O. Box 1269. Phone 653-3387. Solar Broadcasting Co. (original owner).

Network MBS. Reps Grant Webb & Co.; Bob Dore.

Arthur R. Foster, pres; Walton A. Foster, mgng dir; Daniel R. Crow, vp & office mgr; A. W. Peters, asst mgr; Milton H. Dove, coml mgr; John S. Walk, prog dir; Corwin Riddell, news dir; Robert Feller, chief engr.

SAN ANTONIO, Bexar County

KAPE (June 1, 1960): 1480 kc; 500 w, DA-D. 608 E. Travis. Phone Capitol 3-3877. Top Broadcasters Inc. (original owner).

Reps Forjoe, Clyde Melville.

Samuel J. Riklin, pres; Ted Fredericks, prog dir; Bob Free, news dir; A. Jensen, chief engr.

KBAT (1926): 680 kc; 50 kw-D, 10 kw-N, DA-N. P. O. Box 2216. Phone Capitol 6-2245. TWX SA 100. Texas Star Broadcasting Co. (acquired station 1962).

Rep Peters, Griffin & Woodward.

Roy Hofheinz, pres; Elmer Wayne, vp; Herb Carl Skoog, gen mgr; Chester Maxwell, coml mgr; Charles Keller, prog dir; Jack O. Rhea, prom mgr; Ray Hunt, news dir; Terrence O'Rourke, chief engr.

KBER (Nov. 13, 1961): 1150 kc; 1 kw, DA-D. 5500 Alma Dr. Phone Midway 8-0510. Kepo Broadcasting Co. (original owner).

Rep George P. Hollingbery Co.

A. V. Bamford, pres & gen mgr; Bob Wolfe, prog dir; Jerry Wilder, prom mgr; Dick Jones, chief engr.

KCOR (February 1946): 1350 kc; 5 kw-D, 1 kw-N, DA-2. 111 Martinez St. Phone Capitol 5-2751. Inter-American Radio Inc. (acquired station 1961).

Specialty programs: All Spanish language.

KEEZ (FM) (1951): 97.3 mc; 17.5 kw. Antenna height—320 feet. (CP 57 kw. Antenna height 390 feet.) Sound Distributors Inc.

KENS-TV: Tv companion of KENS (above).

KITE (1947): 930 kc; 5 kw-D, 1 kw-N, DA-N. (Terrell Hills) 535 South Main Ave., zone 5. Phone Capitol 6-0335. KITE Broadcasting Co. (Sale to Trigg-Vaughn pending FCC approval).

Rep Young.

Francis N. Littlejohn Jr., pres; Kelly Wofford, gen mgr; Ken Rogers, prog dir; Dick Richards, sls mgr; Robert Sterling, prom mgr; Kenneth Hyman, chief engr.

KMAC (1926): 630 kc; 5 kw, DA-2. 222-24 W. Commerce St. Phone Capitol 3-6211. Walmac Co. (acquired station 1933).

Networks ABC; MBS. Rep Weed.

Specialty programs: Negro.

Howard W. Davis, owner & gen mgr; Carol Lay, prog dir; Ginger Hunt, prom mgr.

KISS (FM) (1946): 99.5 mc; 12.9 kw. Antenna height—570 feet. Same address and licensee as KMAC (above).

KONO (January 1927): 860 kc; 5 kw-D, 1 kw-N, DA-N. P. O. Box 2338, zone 6. Phone Capitol 6-5171. TWX SA 122. Mission Broadcasting Co. (original owner).

Rep Katz.

Eugene J. Roth, chmn of bd; Jack Roth, pres & gen mgr; Bill Miles, local sls mgr; Douglas China, prog dir; Ray Bengston, prom mgr; John Wilson, news dir; George W. Ing, dir of engrg.

KITY (FM) (February 1947): 92.9 mc; 19 kw. Antenna height—390 feet. Same licensee, address and staff as KONO (above).

Rep Katz Agency.

KONO-TV: Tv companion of KONO-AM, KITY (FM) (above).

KTSA (1922): 550 kc; 5 kw, DA-N. 4050 Eisenhower Rd. Phone Oldfield 5-5500. TWX SA 39. Sunshine Broadcasting Co. (acquired station 1956). See McLendon Stations in "Group Ownership."

B. R. McLendon, chmn of bd; Gordon McLendon, pres; Jack Fiedler, vp & gen mgr; Jim Hamby, coml mgr; Marc Sommers, prog dir; Larry Webb, news dir; Coleman Barber, chief engr.

KUBO (1948): 1310 kc; 5 kw, DA-D. 518 W. Houston St., zone 5. Phone Capitol 6-5254. Radio KIWW Inc. (acquired station 1956).

Reps Tele-Radio & TV Sales Inc.; Joe Harry.

Specialty programs: Spanish, 100%.

Robert N. Pinkerton, pres; Hal Hughes, exec vp, gen mgr, coml mgr & prom mgr; Juan Gattas, prog dir; Jose Barrios, news dir; William Ellis, chief engr.

KUKA (Jan. 1, 1953): 1250 kc; 500 w-D. 501 W. Quincy St., zone 12. Phone Capitol 5-5757. Por Favor Inc. (acquired station June 1, 1961). Specialty programs: Spanish, 100%. Alex Coe, pres & gen mgr; Norman Fischer, coml mgr; William Eggerton, chief engr.

WOAI (September 1922): 1200 kc; 50 kw. P. O. Box 2641, zone 6. Phone Capitol 7-4221. TWX SA 37. Southland Industries Inc. (original owner).

Network NBC; TQN. Rep Petry. Hugh Half Jr., chmn of bd; James M. Gaines, pres; Rex Preis, stn mgr; Barclay Russell, prog dir; Gene Crockett, prom mgr; Henry G. Howell, news dir; Charles L. Jeffers, vp & chief engr. WOAI-TV: Tv companion of WOAI.

SAN MARCOS, Hays County

KCNV (1948): 1470 kc; 250 w-D. P. O. Box 32. Phone Export 2-3545. Central Broadcasting Co. (acquired station July 29, 1957).

Specialty programs: Spanish, 20 hrs. wkly. Dr. Forest L. Whan, pres; William C. Veidt, gen & coml mgr; Robert C. Premont, prog dir; Jerri W. Veidt, prom mgr; Robert C. Premont, news dir; Clarence Swenson, chief engr.

SAN SABA, San Saba County

KBAL (Dec. 15, 1956): 1410 kc; 500 w-D. P. O. Box 209. Phone 166. San Saba County Broadcasting Co. (acquired station May 21, 1958).

H. A. Stephens, pres & gen mgr; Madaline Richardson, news dir; Joe Morgan, chief engr.

SEGUIN, Guadalupe County

KWED (Sept. 9, 1948): 1580 kc; 1 kw-D. P. O. Box 289. Phone Franklin 9-2234. Seguin Broadcasting Co. (original owner).

Garfield Kiel, pres & gen mgr; Stan McKenzie, stn mgr; Henry Lehnhoff, prog dir; Louie Sowers, chief engr.

SEMINOLE, Gaines County

KTFO (Dec. 23, 1954): 1250 kc; 1 kw-D. Box 308. Phone Plaza 8-3798. KSML Broadcasters (acquired station April 1, 1960).

Network Keystone. Fred V. Barbee Jr., pres; Mrs. Fred V. Barbee Jr., bus mgr; Aubrey Mays, stn mgr, coml mgr & prog dir; Keith Beard, chief engr.

SEYMOUR, Baylor County

KSEY (Oct. 26, 1950): 1230 kc; 250 w. P. O. Box 1191. Phone 888-2525. William C. Moss (original owner).

Network Keystone. Specialty programs: Spanish, 6 hrs. William C. Moss, pres; Bart Burnett, coml mgr; Elizabeth Moss, prog dir; Joel Hurley, prom mgr; Richard Dormier, chief engr.

SHAMROCK, Wheeler County

KBYP (Nov. 1, 1949): 1580 kc; 250 w-D. P. O. Box 21. Phone Blackburne 6-1158. Eugene B. Henderson (acquired station Aug. 1, 1961).

Reps Keystone; Clyde Melville Co. Eugene B. Henderson, gen mgr; A. R. Mascott, coml mgr; Paul O. Henderson, chief engr; Rocky Randall, sports dir.

SHERMAN, Grayson County

KDSX (See Denison, Tex.).

KRRV (October 1936): 910 kc; 1 kw, DA-1. P. O. Box 665, Sherman; P. O. Box 94, Denison. Phone Twinbrook 2-5115 (Sherman); Homestead 5-3612 (Denison). Red River Broadcasting Corp.

Network MBS. Rep Pearson. A. Boyd Kelley, pres; Tom Brenn, mgr. **KTXO**: 1500 kc; 250 w-D. P. O. Box 661. Phone Twinbrook 2-8188. O'Connor Broadcasting Corp. (acquired station Aug. 1, 1958). Rep Clarke Brown. Ray Lewis, gen mgr; David Sprowl, prog dir; John Shepard, news dir; Mack Ferguson, chief engr.

SILSBEE, Hardin County

KKAS (Oct. 13, 1959): 1300 kc; 500 w-D. P. O. Box 455. Phone Evergreen 5-2882. Hardin County Broadcasting Co. (acquired station May 1, 1960).

Billie J. Holmes, pres & gen mgr; Doug McCralo, coml mgr, prog dir & prom mgr; Walter Massey, news dir; Bobby Peeler, chief engr.

SINTON, San Patricio County

KTOD (July 13, 1959): 1590 kc; 1 kw-D, 500 w-N, DA-2. P. O. Box 269, Corpus Christi. Phone Tullip 2-8285. Southern Broadcasting Corp. (acquired station June 15, 1959).

Rep Clyde Melville. Edwin Singer, pres; Carroll Wakefield, gen mgr; Lura Dunn Burton, coml mgr; Jim Frye, prog dir; Robert Starnes, chief engr.

KTOD-FM: 101.3 mc; 92 kw. Antenna height—283 feet. Same ownership as KTOD (above).

SLATON, Lubbock County

KCAS (Jan. 15, 1962): 1050 kc; 250 w-D. 133 S. Ninth St. Phone Valley 8-4217. Star of the Plains Broadcasting Co. (original owner).

Network Keystone. Specialty programs: Spanish, 6 hrs. wkly. Kermit S. Ashby, owner; James B. Hughes, gen mgr; Duke Lively, coml mgr; Dee Bowman, prog dir & prom mgr; Wayne Carr, news dir & chief engr.

SNYDER, Scurry County

KSNY (Dec. 22, 1949): 1450 kc; 1 kw-D, 250 w-N. Box 1008. Phone Hillcrest 3-9322. Snyder Broadcasting Co. (acquired station 1952). See Mayes Stations in "Group Ownership."

Network MBS; Keystone. Rep Robert Eastman & Co.

Mrs. J. T. Hughes, pres; Mel Gilbert, vp & gen mgr; Frank Taylor, coml mgr; Julie Summerlin, prog dir; Roy Meador, prom mgr; Coy Thompson, chief engr.

SONORA, Sutton County

KCKG (Feb. 2, 1962): 1240 kc; 1 kw-D, 250 w-N. P. O. Box 618. Phone 2-8711. Ward Broadcasting Co. (original owner).

Specialty programs: Spanish, 16 hrs. wkly. Albert Ward, pres, gen & coml mgr; Bob Hemphill, prog dir & chief engr.

STAMFORD, Jones County

KDWT (1947): 1400 kc; 250 w. P. O. Box 1205. Phone Prospect 3-3401. Abko Broadcasting Co. (acquired station July 6, 1958).

Network Keystone. A. Boyd Kelley, pres; Robert A. Prichard, vp & gen mgr; Carroll C. Lee, coml mgr; Jake Westfall, news dir; Kenneth W. Fitch, chief engr.

STEPHENVILLE, Erath County

KSTV (1947): 1510 kc; 250 w-D. P. O. Box 102. Phone Woodlawn 5-3141. Dixie Broadcasters (acquired station May 1957). See Dixie Stations in "Group Ownership."

Network Keystone. Mel Bennett, stn mgr; W. Stephens, prog dir & chief engr.

SULPHUR SPRINGS, Hopkins County

KSST (March 1947): 1230 kc; 250 w. P. O. Box 284. Phone Tuxedo 5-3111. Hopkins County Broadcasting Co. (acquired station 1948).

Network Keystone. Specialty programs: Negro, 4 hrs. wkly. William Bradford, pres, gen mgr & chief engr; Clovis Pinion, coml mgr; Pat Gill, prog dir; Delray Funderburk, prom mgr; Margaret Thomas, news dir.

SWEETWATER, Nolan County

KXOX (November 1939): 1240 kc; 250 w (CP 1 kw-D, 250 w-N). P. O. Box 570. Phone Belmont 4-4655. Radio KXOX (acquired station April 15, 1956).

Network Keystone. Rep Clyde Melville. Specialty programs: Spanish, 5 hrs. wkly. F. L. Ledbetter, pres; Myrl Stein, gen mgr;

Elwood Fritsch, coml mgr; Jack Stein, prog dir; Earl Ray, chief engr.

TAYLOR, Williamson County

KTAE (April 1, 1948): 1260 kc; 1 kw-D. P. O. Box 1160. Phone Elwood 2-3631. KTAE Inc. (original owner).

Network Keystone. Specialty programs: Negro, 8 hrs; Spanish, 6 hrs.; both wkly.

G. G. Conoley, pres & gen mgr; John Wehby, coml mgr; Fred Switzer, prog dir; Bob Sitman, chief engr.

TEMPLE, Bell County

KTEM (Nov. 25, 1936): 1400 kc; 250 w. 17 S. Third St., P. O. Box 188. Phone Prospect 3-5252. Bell Broadcasting Co. (original owner). See "Newspaper Ownership."

Network MBS. Specialty programs: Czech, 1 hr. Frank W. Mayborn, pres; J. Ralph Burgess, gen mgr; James T. Bolding, comptrolr; Phil M. Miller, prog dir; James T. (Jim) Harris, chief engr.

TERRELL, Kaufman County

KTER (October 1959): 1570 kc; 250 w-D. P. O. Box 220. Phone Jordan 3-4497. Terrell Broadcast Corp. (acquired station May 6, 1959).

Network Texas State Network. Specialty programs: Negro, 2 hrs.; Spanish, 3 hrs., both wkly.

Orval Pirtle, pres; Bill Pirtle, gen mgr; Bob Shelton, prog & news dir; Darryl Parker, chief engr.

TERRELL HILLS, Kaufman County

KITE: 5 kw-D, 1 kw-N. KITE Broadcasting Co.

TEXARKANA, Bowie County

KATQ (Oct. 23, 1961): 940 kc; 1 kw-D. 303 W. Broad St. Phone 793-2128. Floyd Bell (original owner).

Floyd Bell, gen mgr; Jim LeFan, coml mgr; Larry Sharp, prog & news dir; Thomas O. Graves, chief engr.

KCMC (Feb. 26, 1932): 740 kc; 1 kw, DA-1. P. O. Box 521. Phone 3-6151. KCMC Inc. (acquired station 1936). See "Newspaper Ownership."

Network: ABC; TSN. Reps Masla & Assoc.; Clyde Melville & Co.

Walter E. Hussman, pres; B. L. Wood, gen mgr; Irene Rankin, coml mgr; Billy Merrell, prog dir & prom mgr; George Dobson, news dir; George Hammond, chief engr.

KTAL-FM (1945): 98.1 mc; 81 kw. Antenna height—1450 feet. Same licensee as KCMC (above).

KOSY (See Texarkana, Ark.).

KTFS (1946): 1400 kc; 250 w. P. O. Box 1260. Phone 3-5123. Aircrest Radio Stations Inc. (acquired station July 15, 1959).

Network Keystone. Rep Walker-Rawalt. William R. McDaniel, pres & gen mgr; Tom Alford, coml mgr; Herb Hester, prog dir.

TEXAS CITY, Galveston County

KTLW (1947): 920 kc; 1 kw-D. P. O. Box 631. Phone 5-4418. Texas City Broadcasting Service. See J. G. Long Stations in "Group Ownership."

J. G. Greer, gen mgr; Dean Reeder, coml mgr; Edward C. Robinson, prog dir; Weeks DuBose, news dir; Luke Stripling, chief engr.

TULIA, Swisher County

KTUE (November 1954): 1260 kc; 1 kw-D. 110 N. Armstrong St. Phone Wydown 5-3531. KTUE Radio Inc. (original owner).

Network Keystone. Rep Best. Marshall Formby, pres; Clint Formby, sec-treas; Ralph C. Beistle, gen mgr; Clayton Fuchs, chief engr.

TYLER, Smith County

KDOK (May 11, 1956): 1330 kc; 1 kw-D, 808 Peoples Bank Bldg. Phone Lyric 3-2519. KDOK Broadcasting Co. (original owner).

Rep Pearson.
Dana W. Adams, pres & gen mgr; Hugh Neeld, coml mgr; Bill Young, prog dir; Jeanne Johnson, prom mgr; John Bass, news dir; Robie D. Morgan, vp & chief engr.

KGKB (1930): 1490 kc; 250 w. P. O. Box 733. Phone Lyric 3-1751. KGKB Inc. (acquired station May 27, 1960).

Rep Webb (National); Clarke Brown (Southern).
Harry O'Connor, pres & gen mgr; Charlie Brown, prog dir; Charlie Hobbs, chief engr.

KSLT (FM): 93.1 mc; 4.8 kw. Antenna height—380 feet. Oil Center Broadcasting Co.

KTBB (Sept. 28, 1947): 600 kc; 1 kw, DA-N. Blackstone Hotel. Phone Lyric 4-7278. Blackstone Broadcasting Co. (original owner). See "Newspaper Ownership."

Networks ABC; TSN. Rep. Venard, Torbet & McConnell; Clyde Melville.
M. E. Danbom, gen mgr; Don Tausch, prog dir; Charles Mann, news dir; Bob Wileman, chief engr.

KZEY (Jan. 1, 1958): 690 kc; 250 w, DA-D. P. O. Box 1331. Phone Lyric 3-1744. Tyler Broadcasting Co (original owner).

Rep Bob Dore Assoc.; Dora-Clayton (Atlanta); Harlan Oakes & Assoc. (West).
Specialty programs: Negro, 100%.
R. Thomas Gibson, pres; W. L. Whitworth, vp & gen mgr.

UVALDE, Uvalde County

KVOU (April 4, 1947): 1400 kc; 250 w. P. O. Box 758. Phone Brentwood 8-4555. Uvalde Broadcasters Inc. (original owner).

Network Keystone.
Specialty programs: Spanish, 18 hrs.
E. J. Harpole, pres & gen mgr; Cliff Sanderford, stn mgr; Al Kinsall, coml mgr; Jerry McKinney, prog dir; Neal Meineke, chief engr; Mary E. Harpole, women's dir.

VERNON, Wilbarger County

KVWC (July 1939): 1490 kc; 250 w. P. O. Box 1419. Phone Linden 2-6221. KVWC Inc. (acquired station May 1, 1961).

Network Keystone. Rep Thomas Clark.
Specialty programs: Spanish, 6 hrs. wkly.
Joe Garrison, pres, gen mgr & chief engr; Mary Mitchell, prog dir; Louise Hall, prom mgr; David Coals, news dir.

VICTORIA, Victoria County

KNAL (April 16, 1949): 1410 kc; 500 w, DA-N. P. O. Box 2209. Phone Hillcrest 3-9176. Victoria Broadcasting Co. (acquired station June 15,

1959). See KWTX Stations in "Group Ownership."

Rep Venard, Torbet & McConnell.
Specialty programs: Spanish, 9 hrs. wkly.
M. N. Bostick, pres; Robert C. Martin, gen mgr; Douglas Smith, chief engr.

KVIC (August 1939): 1340 kc; 250 w. P. O. Box 3487. Phone Hillcrest 3-9171. KVIC Broadcasting Co. (acquired station 1945). See J. G. Long Stations in "Group Ownership."

Network MBS; Keystone.
Specialty programs: Spanish.
J. G. Long, pres; Bob Tharp, gen mgr; Jim Traber, coml mgr; Fred Jones, prog dir; Bob Nance, news dir; Bob McCown, chief engr.

WACO, McLennan County

KBGO: 1580 kc (CP for 1 kw-D, 500 w-N, DA-2). Audiocasting of Texas Inc.

KEFC (FM) (September 6, 1959): 95.5 mc; 3.1 kw. Antenna height—220 feet. 1111 Amicable Bldg. Phone Plaza 2-8686. Centex Radio Co. (acquired station Nov. 30, 1960).

Network Texas State.
Charles Watson, pres & gen mgr; Phil Ransom, prog dir. David Ford, news dir; Thomas P. Hynes, chief engr.

KWTX (May 1, 1946): 1230 kc; 250 w (CP for 1 kw-D, 250 w-N). Box 7128. Phone Plaza 6-4451. TWX 817 756-4420. KWTX Broadcasting Co. (original owner). See LBJ Stations in "Group Ownership."

Network MBS. Rep Venard, Torbet & McConnell; Pete McNee.
M. N. Bostick, pres & gen mgr; Ben Vaughn, news dir; Bill Moore, chief engr; Frank Fallon, stn mgr.

KWTX-TV: Tv companion of KWTX (above).

WACO (July 22, 1922): 1460 kc; 1 kw, DA-N. P. O. Box 3158. Phone Plaza 2-6571. WACO Broadcasting Corp. (original owner). See R. Lee Glasgow and Mayes Stations in "Group Ownership."

Network ABC. Rep Eastman.
Specialty programs: Negro, 1 hr wkly.
Wendell Mayes, pres; R. E. Lee Glasgow, vp & gen mgr; Richard Parker, coml mgr; Donald French, prog dir; Bob Vandeventer, news dir; Jack Vinson, chief engr.

WACO-FM (1961): 99.9 mc; 3.9 kw. Antenna height—150 feet. Same ownership as WACO (above).

WAXAHACHIE, Ellis County

KBEC (July 6, 1955): 1390 kc; 500 w-D, DA-D. P. O. Box 731. Phone Westmore 7-1390. Richard Tuck Enterprises (acquired station June 13, 1956).

Network Keystone.
W. Richard Tuck Jr., owner & gen mgr; W. C. (Dub) Estes Jr., coml mgr; Jerry Garwin, prog dir; Herb Harding, news dir.

WEATHERFORD, Parker County

KZEE (Aug. 12, 1956): 1220 kc; 250 w-D. P. O. Box 306. Phone Lyric 4-3826. Bartlesville Broadcasting Co. (acquired station May 1959).
J. Fred Case, pres & gen mgr; Carl W. Singer, coml mgr.

WESLACO, Hidalgo County

KRGV (April 1927): 1290 kc; 5 kw, DA-N. P. O. Box 626. Phone Woodlawn 8-3131. TWX 072. Kenco Enterprises Inc. (acquired station Nov. 1, 1961).

Specialty programs: Spanish, 15 hrs. wkly.
Stoddard P. Johnston, pres & gen mgr; Charles L. Brooks, vp & stn mgr; Jim Ahlgrimm, sls mgr; Wray Post, prog dir; Hank Page, prom mgr; Leigh Cardwell, news dir; Lewis Hartwig, chief engr; Fred Noble, opns dir; Charlie Rankin, farm dir.
KRGV-TV: Tv companion of KRGV (above).

WHARTON, Wharton County

KANI (June 17, 1962): 1500 kc; 500 w, DA-1. Box 111. Phone Lehigh 2-3800. V. M. Preston (original owner).

Rep Keystone.
Specialty programs: Spanish, ½ hr. daily; Czechoslovakian, ½ hr. daily.
V. M. Preston, owner & news dir; Art Baca, stn mgr; Don Fisher, coml mgr & sports dir; Bill Tate, prog dir & chief engr; Larry Kainer, prom mgr; Roy Mitchell, record librarian.

WICHITA FALLS, Wichita County

KNIN (1947): 990 kc; 10 kw D. 1 kw-N. DA-2. P. O. Box 2130. Phone 723-0791. Wichita Broadcasting Corp. (acquired station July 1961). See Glasgow Stations in "Group Ownership."

Rep Eastman.
KNTD (FM) (Sept. 21, 1961): 95.1 mc (CP for 3.8 kw. Antenna height—430 feet). P. O. Box 88. Radio Wichita Falls Inc.
Robert Lipscomb, pres; Paul A. Sanders, gen mgr; Jim Pennington, prog dir & chief engr.

KTRN (1948): 1290 kc; 5 kw-D, 1 kw-N, DA-N. Phone 322-5214. T&O Broadcasting Co. (acquired station April 1, 1960).

Rep Bolling Co.
Raymond Ruff, pres & gen mgr; Mack Lester, coml mgr; Joe Henderson, prog dir; Ken Hughes, news dir; Vernon Beck, chief engr.

KWFT (July 15, 1939): 620 kc; 5 kw, DA-N. P. O. Box 420. Phone 766-4231. North Texas Radio Inc. (acquired station Nov. 1, 1957).

Network CBS. Rep H-R Reps Inc.
Ben Ludy, pres & gen mgr; A. L. Pierce, coml mgr; Homer Cunningham, prog dir; Dean Curfman, news dir; Lewis Dickensheets, asst mgr & chief engr; Earl Sargent, farm dir.

In the WICHITA FALLS, TEXAS, Area:



BEN LUDY
President and
General Manager

See Your H-R Man

UTAH

*Non-commercial.

CALL COLLINS



Blair Dobbins
Box 222, Route 3
Boulder, Colorado
Phone: Hillcrest 2-6163

MOAB, Grand County

KURA (Oct. 7, 1957): 1450 kc; 1 kw-D, 250 w-N. P. O. Box 368. Phone Alpine 3-5001. Moab Broadcasting & Television Corp. (original owner). Network ABC; Intermountain. Rep Petry.
Forrest L. Simpson, pres, gen mgr & chief engr; Ellen Alger, sec-treas, stn mgr & prog dir; Richard S. McDonald, vp; Lester M. Erbes, news dir.

MURRAY, Salt Lake County

KMUR (1948): 1230 kc; 250 w. P. O. Box 7383, Salt Lake City, zone 7. Phone Amherst 6-4418. Oral J. Wilkinson (original owner). Rep Webb.
Oral J. Wilkinson, pres; James K. Richey, gen mgr; Douglas Wildfoerster, sls mgr; John D. A. Elstun, prog & news dir; Bernie L. Williams, prom & asst mgr; Brent Larsen, chief engr.
KVNU-TV: Tv companion of KVNU.

OGDEN, Weber County

KANN: 1250 kc; 1 kw-D. Keith M. Ashton.
KLO (1924): 1430 kc; 5 kw, DA-1. P. O. Box 1499. Phone Export 4-5721. Interstate Corp. See Glassman Stations in "Group Ownership." Also see "Newspaper Ownership."
Network ABC; Intermountain.
Edris Glasman, pres; Kim Ward, mgr; Len Allen, asst mgr; Morris Reichley, prog dir; Wayne Moss, chief engr.

KSVN (Jan. 1, 1946): 730 kc; 1 kw-D. P. O. Box 107. Salt Lake City 2. Phone Export 4-3476. North America Broadcasting Co. (original owner).
La Vor R. Wood, pres; Bart Tolleson, gen mgr; prog dir & news dir; Boyd Southwick, sls mgr; John Terrill, sls serv & mdse dir; Bob Davenport, chief engr.

KVOG (April 1948): 1490 kc; 1 kw-D, 250 w-N. P. O. Box 325. Phone Export 2-7535. United Broadcasting Company (original owner). Rep Webb.
Specialty programs: Spanish, 2 hrs. wkly.
Arch G. Webb, pres & gen mgr; David B. Affleck, coml mgr; Carol Facer, prod dir; Jay Livingood, news dir; Dennis O. Nielsen, chief engr.
KVOG-TV: Tv companion of KVOG.

PRICE, Carbon County

KOAL (October 1936): 1230 kc; 250 w. P. O. Box 591. Phone 637-0407. Eastern Utah Broadcasting Co. (original owner).
Network ABC; MBS; Keystone; Intermountain. Rep Petry.
Jack Richards, pres, gen mgr & coml mgr; Robert Mullins, prog & news dir; Ray Jenkins, chief engr.

PROVO, Utah County

***KBYU-FM** (May 5, 1960): 88.9 mc; 0.01 kw. Brigham Young U. Phone Franklin 4-1211. Brigham Young U. (original owner).
Network NAEB.
Earnest L. Wilkinson, pres; T. M. Williams, gen mgr; Stephen Anderson, prog dir; James E. Gamble, chief engr.
KEYY (December 1952): 1450 kc; 250 w. P. O. Box 205. Phone Franklin 3-2174. Mid-Utah Broadcasting Co. (original owner).
Network Keystone. Rep B-N-B Sales (West Coast).

D. Spencer Grow, pres; Dave Weiser, gen & coml mgr; Joseph T. Meier, prog dir; Francis Boyer, chief engr.

KIXX (Nov. 24, 1947): 1400 kc; 250 w. P. O. Box 550, zone 1. Phone Franklin 3-3336. Central Utah Broadcasting Co. Inc. (original owner).
Network ABC. Rep Hollingbery (West Coast); Webb (East Coast).

Frank A. Van Wagenen, pres, coml mgr & co-owner; Harold E. Van Wagenen, gen mgr, prog dir & co-owner; Dorothy Hinckley, traffic dir; John Beach, news dir; Francis O. Boyer, chief engr.

KOVO (1937): 960 kc; 5 kw-D, 1 kw-N, DA-N. P. O. Box 949. Phone Franklin 3-8550. KOVO Inc. (acquired station Oct. 1, 1956).

Network ABC; Intermountain. Rep Petry; Knodel.

Ashley Robison, pres; Glenn C. Shaw, vp & gen mgr; Glenn K. Shaw, coml mgr; Jim Avery, prog dir; Donald Jensen, prom mgr & pub affrs dir; Melba Clayton, news dir; Dale Buchanan, chief engr.

RICHFIELD, Sevier County

KSVC (1947): 980 kc; 5 kw-D. Phone Twin Oaks 6-4456. Sevier Valley Broadcasting Co. (original owner).

Network ABC; Intermountain. Rep Avery-Knodel.

Homer R. Bandley, pres; Bill King, gen & sls mgr; Lynn Meyer, natl sls mgr.

ST. GEORGE, Washington County

KDXU (July 3, 1957): 1450 kc; 250 w. P. O. Box 179. Phone Orchard 3-3579. Roy C. Winkelmann (acquired station Oct. 1, 1958).

Roy C. Winkelmann, owner-mgr; Ellen Winkelmann, prog dir; Rodney Nelson, news dir; Wendell Motter, chief engr.

SALT LAKE CITY, Salt Lake County

KALL (1945): 910 kc; 5 kw-D, 1 kw-N, DA-2. 146 S. Main St., zone 1. Phone Empire 4-3561. TWX SU 391. Salt Lake City Broadcasting Co. Inc. See "Newspaper Ownership."

Network ABC; Intermountain. Rep Avery-Knodel.

George C. Hatch, pres; Homer K. Peterson, gen & coml mgr; Florian J. Wineriter, prog dir; Will Lucas, prom mgr; Bruce M. Miller, news dir; W. D'Orr Cozzens, chief engr.

KUTV (TV): Tv companion of KALL.

KCPX (1923): 1320 kc; 5 kw, DA-1. 130 Social Hall Ave. Phone Davis 2-5681. Columbia Pictures Electronics Co. Inc. (acquired station 1959). See Columbia Pictures Stations in "Group Ownership."

Network NBC. Rep Katz.

Specialty programs: German, 1 hr. wkly.
Norman Louvau, vp; Carson Rennie, gen mgr; Jack Adamson, coml mgr; Ed Kemp, prog dir; Roy Gibson, news dir; Alan Gunderson, chief engr.

KCPX-FM: 98.7 mc; 1.2 kw. Antenna height—2970 feet. Duplicates KCPX (above).

KCPX-TV: Tv companion of KCPX-AM-FM.

KLUB (Aug. 1, 1938): 570 kc; 5 kw, DA-1. 165 Social Hall Ave., zone 11. Phone Elgin 9-7794. KLUB Broadcasting Co. (original owner).
Network MBS. Rep Hollingbery.

Frank C. Carman, pres, gen mgr & natl sls dir; Harold Collipriest, loc coml mgr; Frank C. McIntyre, stn dir; James Dakon, prom mgr; Mel Hordman, news dir; Delbert Williams, chief engr.

KLUB-FM (Feb. 1, 1961): 97.1 mc; 4.8 kw. Antenna height—minus 380 feet. Same address, licensee and staff as KLUB above. Duplicates KLUB above 10% (approx.).

KMUR (See Murray, Utah).

KNAK (1945): 1280 kc; 5 kw-D, 500 w-N, DA-N. 1042 S. 6th W., zone 4. Phone Empire 4-3685. Granite District Radio Broadcasting Co. (original owner).

Rep Young.

Howard Johnson, pres & chief engr; William E. Wright, gen mgr; Clyde Anderson, coml mgr; Mildred Baker, prog dir; Joe Lee, news dir.

KSL (May 6, 1922): 1160 kc; 50 kw. Broadcast House, zone 11. Phone Elgin 5-4611. Radio Service Corp. of Utah (acquired station June 1924). See Mormon Stations in "Group Ownership."

Network CBS. Rep Peters, Griffin, Woodward.
Arch L. Madsen, pres; Joseph A. Kjar, gen & sls mgr; Raymond Fritsch, natl sls mgr; Rex L. Campbell, prog dir; Eldean Bennett, prom mgr; Jim Topping, news dir; M. J. Jones, audio supvr; Vince M. Clayton, chief engr.

UTAH

BLANDING, San Juan County

KUTA (Sept. 15, 1961): 790 kc; 1 kw-D. P. O. Box 790. Phone 678-4321. KUTA (original owner).
Network ABC; Intermountain. Rep Petry.
Specialty programs: Navajo, 6 hrs. wkly.
Jack Hawkins, pres; John J. Tobola, gen mgr, coml mgr & chief engr; Henry T. Wilk, prog dir; Eugene F. Ege, prom mgr.

BRIGHAM CITY, Box Elder County

KBUH (February 1948): 800 kc; 250 w-D. 948 West Forrest St. Phone Pa 3-3401. Wade M. Ebeling (acquired station July 26, 1960).
Specialty program: Spanish, 1 hr. wkly.
Wade M. Ebeling, pres, gen mgr & coml mgr; Gary H. Waldron, prog & news dir; Dennis Neilson, chief engr.

CEDAR CITY, Iron County

KSUB (July 3, 1937): 590 kc; 1 kw, DA-N. P. O. Box 811. Phone 586-6547. Southern Utah Broadcasting Co. (acquired station Dec. 9, 1959).
Network CBS. Rep Young.
Howard O. Johnson, pres; Donald E. Cartwright, gen mgr & prog dir; J. S. Monsen, news dir; Richard N. Gunn, chief engr.

CENTERVILLE, Davis County

KBBC (Dec. 1, 1957): 1600 kc; 1 kw-D. P. O. Box 44, Bountiful, Utah. Phone Axtell 5-5551. Davis Broadcasting Co. (original owner).
J. Fred Pingree, pres; Howard W. Pingree, gen mgr; Paul Adams, coml mgr; Mitzi Bailey, prog dir; Bill Curtis, news dir; Ed McCleery, chief engr.

LOGAN, Cache County

KLGN (June 1954): 1390 kc; 1 kw-D (CP for 1 kw-D, 500 w-N, DA-N). RFD #1, Box 231. Phone Skyline 2-2600. KLG Radio Inc. (acquired station Jan. 1959).

Network Great Western. Rep Hopewell.
F. Gary Ziser, pres & gen mgr; Gary Evans, prog dir; Mel Hardman, news dir; Edison Schow, chief engr.

KSTU (not on air; target date unknown): 1300 kc; 1 kw-D. George Stuart Nixon.

***KUSU (FM)** (1953): 88.1 mc; 0.01 kw. Utah State U. Phone Skyline 2-4100, ext 387. Utah State U. (original owner).

B. F. Hansen, chmn University Radio & Television; Gerald L. Allen, mgr; Arthur L. Higbee, extension radio-tv specialist; Boyd Humphreys, chief engr.

KVNU (Nov. 20, 1938): 610 kc; 5 kw-D, 1 kw-N, DA-N. P. O. Box 264. Phone Skyline 2-5141. Cache Valley Broadcasting Co. (original owner).

Network ABC; Keystone; Intermountain. Rep Avery-Knodel.

Herschel Bullen Jr., pres; Reed Bullen, secy-treas & gen mgr; W. W. Kirkland, coml mgr; Reid Andreasen, prog dir; Jerry Allen, prom mgr; W. A. Finchum, chief engr.

KSL-FM (Dec. 26, 1946): 100.3 mc; 4 kw. Antenna height—3620 feet. Same address, license & staff as KSL (above). Independent programming. Stereocast by multiplex.

KSL-TV: Tv companion of KSL-AM-FM.

KSOP (Feb. 1, 1955): 1370 kc; 1 kw-D. P. O. Box 15588. Phone Hunter 4-4435. Seagull Broadcasting Co. (acquired station January 1957). Repts Bernard; Harlan G. Oakes; Weed.

Specialty programs: Spanish, 1 hr. wkly.

M. H. Hilton, pres & gen mgr; Gil Hilton, coml mgr; Robert Wooten, prog dir; Harold Jensen, prom mgr; Lyle O. Wahlquist, chief engr.

KSXX (May 13, 1960): 630 kc; 1 kw-D, DA-D. 364 S. State. Phone Elgin 5-6233. W. P. Fuller III (original owner).

Rep Bernard Howard.

W. P. Fuller III, pres; Allan Thomas, gen & sls mgr; Joyce Small, prog dir; D. R. Hale, chief engr.

***KUER (FM)** (1961): 90.1 mc; 0.35 kw. Antenna height—minus 318 feet. (CP 1.1 kw. Antenna height—2950 feet). U. of Utah.

KWHO (Nov. 15, 1955): 860 kc; 1 kw-D. 510-512 E. 2nd S., zone 2. Phone Davis 2-5819. Radio Station KWHO (acquired station June 4, 1956).

Rep Sandeberg.

Specialty programs: Scandinavian, 1 hr. wkly. Reese C. Anderson, pres & gen mgr; John F. Reynolds, coml mgr; Jack A. Giudici, prog dir; Virginia A. Hughes, prom mgr; Patrick Thorne, news dir; Marvin C. Zitting, chief engr.

KWIC (Nov. 16, 1956): 1570 kc; 500 w-D. 1247 Wilmington Ave., zone 9. Phone Hunter 4-8791. Sugarhouse Broadcasting Co. (original owner).

Dale R. Curtis, pres; Tom Ivory, gen mgr; Starley Bush, coml mgr; Paul Coburn, prog dir; Kay Turner, chief engr.

SPANISH FORK, Utah County

KONI (July 24, 1960): 1480 kc; 1 kw-D. 2500 S. Main. Phone 798-3571. Pioneer Broadcasting Co. (original owner).

Rep Hopewell.

George K. Culbertson, pres, gen mgr & chief engr; Lee K. Culbertson, coml mgr; Mrs. Charlotte L. Culbertson, prog dir; John Galarneau, news dir.

TOOELE, Tooele County

KDYL (July 3, 1956): 990 kc; 1 kw-D. P. O. Box 449. Phone 882-1441. Tooele County Radio and Television Broadcasting Inc. (acquired station Oct. 18, 1961).

Network Keystone. Rep Hopewell.

Jack Arthur Tranter, pres & sls mgr; Thomas Dee Tranter, gen mgr; Burnell G. Stanton, prog dir; Nona Shibley, news dir; Lawrence J. Anderson, chief engr.

VERNAL, Uintah County

KVEL (Jan. 19, 1947): 1250 kc; 5 kw-D. 120 East Main. Phone 494. Uintah Broadcasting & Television Co. (original owner).

Network ABC; MBS; Keystone; Intermountain. Specialty programs: Indian, ½ hr. wkly.

James C. Wallentine, pres & gen mgr; Dwayne Case, stn mgr; Everett Coon, coml mgr; Lois Freestone, prog dir; Joe Hulse, news dir; Ralph Smart, chief engr.

HAMILTON-LANDIS

& ASSOCIATES, Inc.

NATIONWIDE MEDIA BROKERS
WASHINGTON, D. C., CHICAGO, DALLAS,
SAN FRANCISCO

SELL **MORE**

RADIO & TELEVISION STATIONS
IN THE WEST—NEAREST OFFICE IS—
111 SUTTER ST., SAN FRANCISCO 4
EXBROOK 2-5671

VERMONT

*Non-commercial

CALL COLLINS



Lin Leggett

Eastern Region Sales

Time & Life Building

1271 Avenue of the Americas

New York 20, New York

Phone: Judson 6-5678

BARRE, Washington County

WSKI (see Montpelier)

WSNO (Oct. 13, 1959): 1450 kc; 1 kw-D, 250 w-N. P. O. Box 1. Phone Granite 6-4168. Robert I. Kimel and Besse W. Grad (acquired station July 8, 1960).

Network CBS; Keystone. Rep Breen & Ward; New England Spot Sales.

Robert I. Kimel, gen mgr; Alan H. Noyes, stn mgr; Edmond G. Rousse, coml mgr; Richard Rossi, prog dir; Eliot Page, news dir; Allan R. Machell, chief engr.

BENNINGTON, Bennington County

WBTV (Sept. 13, 1953): 1370 kc; 1 kw-D. P. O. Box 560. Phone 6321. Catamount Broadcasters Inc. (original owner).

Rep Nona Kirby (Boston).

Mrs. Belva Chase Keyworth, pres-treas & stn mgr; J. Gordon Keyworth, chief engr; Roy M. Andersen, coml mgr & news dir.

BRATTLEBORO, Windham County

WKVT (Nov. 29, 1959): 1490 kc; 250 w (CP 1 kw-D, 250 w-N). P. O. Box 818. Phone Alpine 4-2343. WKVT Corp. (original owner). See Highland Stations in "Group Ownership."

Network CBS; Yankee. Rep Meeker (national); New England Spot Sales.

Joseph K. Close, pres; Edward D. Somes, gen mgr, coml mgr & chief engr; John P. Benjamin, news dir.

WTSA (April 19, 1950): 1450 kc; 1 kw-D, 250 w-N. P. O. Box 819, Pulney Rd. Phone Alpine 4-4567. Tri-State Area Broadcasting Corp. (acquired station October 1953). See Theodore Feinstein Stations in "Group Ownership."

Network Mutual. Rep Walker-Rawalt.

Theodore Feinstein, pres; Kenneth M. Albridge, gen mgr; Edna M. Albridge, coml mgr & women's dir; Ed Ellis, prog dir; Alan Peters, news dir; Lou Jordan, chief engr.

BURLINGTON, Chittenden County

WCAX (Nov. 4, 1931): 620 kc; 5 kw, DA-2. 100 Market Square, South Burlington, Vt. Phone University 2-5761. TWX Burlington, Vt. 21. WCAX Radio Inc. (acquired station November 1941).

Network NBC. Rep Avery-Knodel.

C. P. Hasbrook, pres; A. E. Spokes, gen & coml mgr; John A. Sullivan, news dir; James W. Tierney, chief engr.

WCAX-TV: Tv companion of WCAX.

WDOT (April 19, 1954): 1400 kc; 250 w (CP 1 kw-D, 250 w-N). 205 College St. Phone University 2-5776. Dot Broadcasting Corp. (original owner).

Rep Masla.

Fortune Pope, pres; George Cameron, gen mgr; Jack Carlin, chief engr.

WJOY (Sept. 14, 1946): 1230 kc; 1 kw-D, 250 w-N. 633 Main St. Phone 864-5774. Vermont Broadcasting Corp. (original owner).

Network ABC. Repts H. Raymer; Kettell-Carter (Boston).

David W. Howe, pres; Frank A. Balch, gen & coml mgr; Ted Barker, prog dir; Robert Chambers, news dir; Hugh T. McKenny, chief engr.

WJOY-FM (June 26, 1962): 98.9 mc; 3.1 kw. Antenna height—310 feet. Independent programming.

MONTPELIER, Washington County

WSKI (Dec. 7, 1947): 1240 kc; 1 kw-D, 250 w-N. 94 Main St. (Montpelier); Hotel Barre (Barre). Phone Capital 3-5275 (Montpelier); Granite 6-5221 (Barre). Green Mt. Broadcasting Co. Inc. (acquired station Dec. 1, 1958).

Network ABC. Rep Creed.

Eben Parsons, pres; Daniel B. Ruggles III, gen mgr; James Canto, coml mgr; John Brunell, prog dir; Terry O'Connor, prom mgr; Robert J. Bannon, news dir; Gerard Marcotte, chief engr.

NEWPORT, Orleans County

WIKE (Oct. 12, 1952). 1490 kc; 1 kw-D, 250 w-N. Box 711. Phone 334-6521. Memphremagog Broadcasting Co. (original owner).

Network NBC; Keystone; North Country Stations. Repts Masla (National); New England Spot Sales; Andy McDermott (Canada).

E. Dean Finney, pres; William Diamond, gen mgr; William W. Graham, coml mgr; Lawrence Knight, stn mgr & prog dir; Dennis Miller, chief engr.

RUTLAND, Rutland County

WHWB (June 1949): 1000 kc; 1 kw-D. Box 591. Phone Prospect 3-3200. Central Vermont Broadcasting Corp. (acquired station 1954).

Rep Gill Perna Inc. (New York); Nona Kirby (Boston).

Specialty programs: Italian 1 hr.; Polish, 1 hr.; both wkly.

John J. Carusone, pres; Francis E. McCormack, gen & coml mgr; Edward R. Lloyd, prog dir & prom mgr; Daniel J. Churchill, chief engr.

WSYB (December 1930): 1380 kc; 5 kw-D, 1 kw-N, DA-N. Dorr Drive. Phone Prospect 3-8140. Philip Weiss Music Co. (original owner).

Network Yankee. Rep Devney (New York); Foster-Creed (Boston).

Philip Weiss, pres, prom, gen & coml mgr; R. Bernard, prog dir; Richard Antos, chief engr.

ST. ALBANS, Franklin County

WWSR (1941): 1420 kc; 1 kw-D. 75 North Main St. Phone Lakeview 4-2157. Robert I. Kimel & Bessie W. Grad (acquired station September 1959).

Rep Breen & Ward; N.E. Spot Sales (New England).

Robert I. Kimel, gen mgr; Cecile Fahl, coml mgr; Harold G. Otley, news dir; Theodore Boisvert, chief engr.

ST. JOHNSBURY, Caledonia County

WTWN (July 10, 1949): 1340 kc; 1 kw-D, 250 w-N. P. O. Box 662. Phone 748-2344. Twin State Broadcasters Inc. (original owner).

Network NBC. Repts Masla (National); New England Spot Sales.

E. Dean Finney, pres & gen mgr; Douglas N. Drown, asst mgr & prog dir; Donald Pera, chief engr; Don Mullally, farm dir.

SPRINGFIELD, Windsor County

WCFR (May 26, 1954): 1480 kc; 1 kw-D. P. O. Box 800. Phone Turner 5-4555. Connecticut Valley Broadcasting Co. Inc. (acquired station Jan. 15, 1958).

Carlo F. Zezza, pres; Gordon I. Stearns, chief engr.

WATERBURY, Washington County

WDEV (July 16, 1931): 550 kc; 5 kw-D, 1 kw-N, DA-2. 9 Stowe St. Phone 244-7321. Lloyd E. Squier (acquired station 1947).

Network Yankee. Repts Walker-Rawalt; Kettell-Carter (Boston).

Lloyd E. Squier, pres & gen mgr; Craig S. Parker, prog dir & coml mgr; Warren C. Chase,

chief engr; Ken D. Squier, prod dir; Ronald DeMatteo, news dir.

WHITE RIVER JUNCTION, Windsor County
WVRJ (May 10, 1959): 910 kc; 1 kw-D. P. O. Box 190. Phone 295-7834. White River Enterprises Inc. (original owner).
Rep Nona Kirby (Boston).
Philip C. Smith, pres & gen mgr; Donald B. Mellin, coml mgr; Ralph B. Skinner Jr., prog dir; Henry H. Jones, chief engr.

VIRGINIA

*Non-commercial

CALL COLLINS



John Stanbery
Box 325
Gatlinburg, Tenn.
Phone: 436-5497

Howard Hepler
Eastern Region Sales
Time & Life Building
1271 Avenue of the Americas
New York 20, New York
Phone: Judson 6-5678

ABINGDON, Washington County

WBBI (Dec. 10, 1956): 1230 kc; 1 kw-D, 250 w-N. P. O. Box 190. Phone Market 8-2147. Burley Broadcasting Inc. (original owner).

Rep Webb.
Nelson Barker, pres; Lindy M. Seamon, gen mgr & chief engr; Ed Quinn, coml mgr; Lois Chambers, prom mgr & prog dir; Victor Parker, news dir.

ALTAVISTA, Campbell County

WKDE (April 29, 1962): 1280 kc; 500 w-D. P. O. Box 512. Phone Forest 9-5588. Altavista Broadcasting Corp. (original owner).

Rep Walton.
Specialty programs: Negro, 8 hrs. wkly.
Ted J. Gray Jr., pres & gen mgr; Harold Gallier, coml mgr; Doug Catlin, prog dir; James Wilkie, chief engr.

ALEXANDRIA

WPIK (Dec. 10, 1945): 730 kc; 1 kw-D (CP 5 kw-D). 523 First St. Phone Overlook 3-3000. Potomac Broadcasting Corp. (original owner).

Rep Advertising Time Sales.
Specialty programs: Greek
Carl L. Lindberg, owner; Howard B. Hayes, vp, gen mgr & prog dir; John C. Moran, coml mgr; Robert E. L. Moore, prom mgr; Robert Dupree, prog dir; Arthur McDougall, chief engr.

ARLINGTON, Arlington County

WAVA (Nov. 7, 1946): 780 kc; 1 kw-D. WAVA Radio Park. Phone Kenmore 6-9000. United States Transdynamics Corp. (acquired station Aug. 1, 1960). See Arundel Stations in "Group Ownership."

Rep Weed.
Arthur W. Arundel, pres & gen mgr; John R. Burgreen, exec vp (sls); John J. Ashwell, news & pub affrs dir; Alexander Cabot, news correspondent; Francis Kendall, chief engr; Margaret Kahler, admin officer; Joseph Weeks, prod dir.

WAVA-FM (Aug. 1, 1948): 105.1 mc; 20 kw. Antenna height—490 feet. Duplicates WAVA above 60% (approx.). Richard Cerri, opns dir.

WEAM (1947): 1390 kc; 5 kw, DA-2. 1515 N. Courthouse Rd., zone 1. Phone Jackson 4-7500. Arlington-Fairfax Broadcasting Co. See Harold H. Thoms Stations in "Group Ownership."

Rep Katz.

Harold H. Thoms, pres; Kenneth L. Wood, gen mgr; Peter A. Giordano, local sls mgr; Bob Harndenbergh, natl sls mgr; Mark Holiday, prog & prod dir; James Self, chief engr.

ASHLAND, Hanover County

WIVE (Aug. 15, 1960): 1430 kc; 1kw-D. 1805 Cooper Road, Richmond 25. WDYL Radio Inc. (acquired station Sept. 1, 1961).

John Laurino, pres; Robert Cobbins, gen mgr; James Reeder, prog dir.

BASSETT, Henry County

WODY (Oct. 1, 1960): 900 kc; 250 w, DA-D. (CP 500 w, DA-D). Drawer 231. Phone National 9-2509. WYTI Inc. (original owner).

Specialty programs: Italian, 6 hrs wkly.
S. L. Goodman, pres; Lester L. Williams, vp; Harry R. Crosby, gen mgr; Blane Woody, coml mgr; Eddie Wall, prog dir; Arnold Terry, prom mgr; William M. Farley, chief engr.

BEDFORD, Bedford County

WBLT (Feb. 9, 1950): 1350 kc; 1 kw-D. P. O. Box 406. Phone 586-8245. Bedford Broadcasting Corp. (original owner).

James E. Synan, pres & gen mgr; John P. Laughlin, chief engr.

BIG STONE GAP, Wise County

WLSD (Aug. 20, 1953): 1220 kc; 1 kw-D. P. O. Box 244. Phone 1000. Gap Broadcasting Co. (original owner).

W. H. Wren Jr., pres, gen & coml mgr; Jean B. Wren, prog dir.

BLACKSTONE, Nottoway County

WKLV (1947): 1440 kc; 5 kw-D. Drawer 192. Phone 478. TWX 7760. Blackstone Broadcasting Corp. (acquired station December 1951).

Network Keystone.
Harris L. Umstead, pres, gen mgr & coml mgr; John R. Clement, news dir; J. E. Fox, chief engr.

BRISTOL, Washington County

WCYB (1946): 690 kc; 10 kw-D. P. O. Box 1009. Phone North 9-4161. TWX Bristol, Va. 91. Appalachian Broadcasting Corp. (original owner).

Network ABC. Rep Headley-Reed.
Robert H. Smith, pres & gen mgr; J. Fey Rogers, vp & sls mgr; William S. Kilgore, prod mgr; Walter Crockett, news dir; R. V. Robinson, chief engr.

WCYB-TV: Tv companion of WCYB.

WFHG (January 1947): 980 kc; 5 kw-D, 1 kw-N, DA-N. P. O. Box 799. Phone North 9-8112. Bristol Broadcasting Co. (acquired station 1948).

Network MBS. Rep Walker-Rawalit.
W. C. Nininger, pres; W. L. Nininger, gen mgr; Jack Martin, coml mgr; Robert M. Fleming, prog dir; John Hughlett Jr., chief engr.

CHARLOTTESVILLE, Albemarle County

WCHV (1930): 1260 kc; 5 kw-D, 1 kw-N, DA-2. Rose Hill Drive. Phone 2-5121. Eastern Broadcasting Corp. (acquired station 1959). See Roger Neuhoff Stations in "Group Ownership."

Networks ABC, MBS. Rep Eastern Broadcasting Spot Sales.

Roger Neuhoff, pres; Robert C. Walker, exec vp & gen mgr; Charles H. Smith Jr., coml mgr; Colin Rosse, prog dir; Arthur Brown, chief engr.

WCCV-FM (1959): 97.5 mc; 3.4 kw. Antenna height—110 feet. Same licensee, staff and address as WCHV (above).

WELK (October 1957): 1010 kc; 1 kw-D. Box 1294. Phone 293-8080. Virginia Broadcasting Co. (acquired station June 5, 1960).

Network Keystone. Rep Walton.

James W. Deter, pres; Robert H. MacCallum, gen mgr & prog dir; Thomas M. Behrendt, coml mgr; Lawrence L. Kennedy, chief engr.

WINA (September 1949): 1400 kc; 1 kw-D, 250 w-N. P. O. Box 1230. Phone 296-6177. Charlottesville Broadcasting Corp. (original owner).

Network NBC. Rep Clark; Dora-Clayton. Specialty programs: Spanish, 1 hr. wkly.
Donald G. Heyne, pres & gen mgr; Edward M. Desmond, prog dir; G. Wayne Harris, news dir; Eugene V. Bossieux, chief engr.

WINA-FM (October 1954): 95.3 mc; 0.62 kw. Antenna height—225 feet. Duplicates WINA (above).

*WTJU (FM) (April 1, 1957): 91.3 mc; 0.01 kw. Cabell Hall, U. of Virginia. Phone 2-2166, ext. 3237. U. of Virginia (original owner).

R. G. Collins, gen mgr & prog dir; Beril M. Abraham, dir of news and special events; E. Benjamin Crutchfield, chief engr.

CHASE CITY, Mecklenburg County

WMEK (Jan. 18, 1959): 980 kc; 500 w-D. P. O. Box 697. Phone Drake 2-3141. Mecklenburg Broadcasting Co. Inc. (original owner).

Network ABC; Keystone.
Specialty programs: Negro, 12 hrs. wkly.
John L. Cole Jr., pres; Arthur Moran, gen & coml mgr; Richard Seaver, prog dir; Bob Hart, prom mgr; Albert Mull, chief engr.

CHRISTIANSBURG, Montgomery County

WBCR (1954): 1260 kc; 1 kw-D. P. O. Box 1260. Phone Evergreen 2-4291. WBCR, Inc. (acquired station July 1, 1958).

Rep Grant Webb.
A. H. Griffith, pres, gen mgr & prog dir; Lewis S. Kanode Jr., coml mgr; Rebecca McCoy, office mgr; Darrell Hudnall, news dir; C. R. Mills Jr., chief engr.

CLIFTON FORGE, Alleghany County

WCFV (Oct. 19, 1950): 1230 kc; 1 kw-D, 250 w-N. Fairview Heights. Phone 862-4147. Radio Station WCFV (acquired station April 1, 1959).

Network MBS. Rep Walton.
Specialty programs: Negro, 1 hr. wkly.
James R. Reese Jr., owner & gen mgr; V. W. Greaves, coml mgr; Jim Reese III, prog dir; Shirley White, traf mgr; James McNeil Hungate, chief engr.

CLINCHO, Dickenson County

WDIC (1962): 1430 kc; 1 kw-D. Dickinson County Broadcasting Corp. (original owner).

COLONIAL HEIGHTS, Dinwiddie County

WPVA (See Petersburg, Va.).

COVINGTON, Alleghany County

WKEY (May 23, 1941): 1340 kc; 1 kw-D, 250 w-N. P. O. Box 710. Phone 962-1133. Earl M. Key (acquired station May 26, 1942).

Network ABC; Keystone. Rep Spot Time Sales.
Earl M. Key, owner & gen mgr; Kenneth Bryant, coml mgr & news dir; John Lee Davis, prog dir; Grover Faulk, chief engr.

CREWE, Nottoway County

WSVS (April 7, 1947): 800 kc; 1 kw-D (CP 5 kw-D). 800 Melody Lane. Phone 7811. Southern Virginia Broadcasting Corp. (original owner).

C. S. Willis, pres; Freeman S. Stewart, gen mgr; Paul V. Williams, coml mgr; Frank Smith, prog dir; C. E. Wilson, chief engr.

WSVS-FM (June 9, 1949): 104.7 mc; 14 kw. Antenna height—450 feet. Duplicates WSVS (above).

VIRGINIA

CULPEPER, Culpeper County

WCVA (February 1949): 1490 kc; 1 kw-D, 250 w-N. P. O. Box 672. Phone Valley 5-8338. Culpeper Broadcasting Corp. (original owner).

Networks MBS; Keystone. Rep Indie Sales. Specialty programs: Negro, 3 hrs. wkly. Leonard T. Preston, pres; John T. Rogers, gen mgr, prom mgr & opns exec; Tucker Butler, coml mgr; Edward Gombos, prog dir & news dir; Gil Gildemann, chief engr.

DANVILLE, Pittsylvania County

WBTM (May 24, 1930): 1330 kc; 5 kw-D, 1 kw-N, DA-N. 710 Grove St. Phone Swift 3-4411. Piedmont Broadcasting Corp. (original owner).

Network ABC. Rep Gill-Perna. W. E. Gardner Jr., pres; James H. Crawford Jr., exec vp & gen mgr; Milton N. Adams, vp & sec-treas; J. E. Allgood Jr., vp for sls & prom; Leon Smith, news dir; Millard F. McKinsey, chief engr.

WBTM LEADS IN
AUDIENCE—SALES—PROMOTION
in World's Best Tobacco Market
 PIEDMONT BROADCASTING CORPORATION
 DANVILLE, VIRGINIA

WDVA (June 29, 1947): 1250 kc; 5 kw-D, 1 kw-N, DA-N. Lexington Ave. Phone 792-9311. Virginia-Carolina Broadcastng Corp. (original owner). See "Newspaper Ownership."

Network MBS. Rep Clark. Specialty programs: Negro, 2 hrs. wkly. Harry R. Link, pres; Dick Campbell, gen mgr & prog dir; Ralph Hess Jr., coml mgr; Jeff Waugh, prom mgr; Charles Craig, news dir; Howard Clendenen, chief engr.

WILA (Aug. 25, 1957): 1580 kc; 1 kw-D. 560 Patton St. Phone Swift 2-2133. Baron Broadcasting Corp. (acquired station Sept. 1960).

Network International Negro Radio. Rep Howard.

Specialty programs: Negro, 100%. Ralph J. Baron, pres; George J. Lund, gen mgr; Neil McMillian, coml mgr; Harvey Jacobs, prog dir; Joseph Edmunds, prom mgr; Randy Brown, news dir; Roger Lea, chief engr.

WYPR (Sept. 7, 1959): 970 kc; 1 kw-D. P. O. Box 971. Phone Swift 2-6022. WSSB Inc. (acquired station Nov. 15, 1961). See James S. Beattie Stations in "Group Ownership."

Rep Weed. James S. Beattie, pres; Edward A. Gray, gen & coml mgr.

DEERFIELD, Augusta County

WABH (March 9, 1962): 1150 kc; 1 kw-D. Deerfield, Va. Phone Deerfield 939-1150. Deerfield Broadcasting Co. (original owner).

Reps Hopewell; Beaver. David G. Hendricks, gen mgr & prog dir; Ralph O. Hamilton, stn & coml mgr; J. L. McFarland, chief engr.

EMPORIA, Greensville County

WEVA (Nov. 4, 1952): 860 kc; 1 kw-D. P. O. Box 792. Phone Melrose 4-2133. Stone Broadcasting Corp. (original owner).

Network Keystone. Willis L. Stone, pres, treas & gen mgr; Don-

ald O. Collins, coml mgr; Eddie Anderson, prog & news dir; Dick Phillips, prom mgr & prog dir; Skip Lyndon, news dir; Elton A. Short Jr., chief engr.

FAIRFAX, Fairfax County

WEEL (October 1955): 1310 kc; 1 kw-D, 500 w-N, DA-N. 2nd & Oak Sts. Phone Crescent 3-4000. O. K. Broadcasting Corp. (original owners).

Rep Best. George E. Oleson, pres; Arthur Kellar, gen mgr; Philip Long, coml mgr; Jules Henry, prog dir; Warren Carmicheal, news dir; Bernard A. Terrien, chief engr.

FALLS CHURCH, Fairfax County

WFAF (Sept. 15, 1948): 1220 kc; 1 kw-D (CP 5 kw-D). Tower Square. Phone Jefferson 2-1220. Lamar A. Newcomb (original owner).

Network Keystone. Specialty programs: Greek, 1 hr wkly. Lamar A. Newcomb, owner & gen mgr; Howard A. Gordon, coml mgr; Genevieve M. Newcomb, prog dir; George Thorburne, prom mgr; Roy Martin, news dir.

FARMVILLE, Prince Edward County

WFLO (August 1947): 870 kc; 1 kw-D. Drawer 179. Phone Export 2-4195. Colonial Broadcasting Co. (original owner).

Mrs. Carla B. Keys, owner; John D. Wilson, mgr; Al Smith, prog dir; O. C. Covington, chief engr.

WFLO-FM (May 1961): 95.7 mc; 6.3 kw. Antenna height—300 feet. Programs separately from WFLO (above).

FRANKLIN, Southampton County

WYSR (1956): 1250 kc; 1 kw-D. 102 E. 4th Ave. Phone Logan 2-3135. Franklin Broadcasting Corp. (acquired station Aug. 10, 1959).

Rep Clark. Specialty programs: Negro 12 hrs. wkly. Thomas F. Clark, pres; Augie Bender, stn mgr; Ted Tatar, prog dir; Richard Harris, chief engr.

FREDERICKSBURG

WFLS (July 15, 1960): 1350 kc; 500 w-D. 305 William St. Phone 373-1500. Star Broadcasting Corp. (original owner). See "Newspaper Ownership."

Rep Dome. Specialty programs: Negro, ½ hr. wkly. Charles S. Rowe, pres; Josiah P. Rowe III, gen mgr; James William Poole, stn & coml mgr & chief engr; Ray H. Honaker, prog dir; Mary Calamos, prom mgr; Frank S. Starling, news dir.

WFLS-FM (June 12, 1962): 93.3 mc; 41.5 kw. Antenna height—330 feet. Duplicates WFLS (above) 75% (approx).

WFVA (Sept. 8, 1939): 1230 kc; 1 kw-D, 250 w-N. Box 269. Phone 373-7721. Fredericksburg Broadcasting Corp. (original owner). See Richard Field Lewis Jr. Stations in "Group Ownership."

Networks ABC, Mid-Atlantic. Reps Spot Time sales; Phila. Spot Sales; Zwahlen (southeast). Specialty programs: ½ hr. wkly.

Mrs. Marion Park Lewis, exec vp; John Carl Morgan, gen mgr, chief engr & natl sls mgr; Jack H. Tucker, loc sls mgr; John Calhoun, prog dir & prom mgr.

WFVA-FM (May 15, 1960): 101.5 mc; 5.1 kw. Antenna height—58 feet. Duplicates WFVA (above) except for special events.

FRONT ROYAL, Warren County

WFTR (Sept. 19, 1948): 1450 kc; 1 kw-D, 250 w-N. P. O. Box 192. Phone Melrose 5-4121. Sky-Park Broadcasting Corp. (original owner).

J. Gruver Hillidge, pres; Ken Gordon, gen mgr; Drayton Gordon, coml mgr; Richard Dovell, news dir; F. M. Kendall, chief engr.

GALAX, Carroll County

WBOB (Feb. 1, 1947): 1360 kc; 1 kw-D. P. O. Box 270. Phone Belmont 6-2921. Carroll-Grayson Broadcasting Corp. (original owner).

Network Keystone. Robert V. Morris, pres; Joseph P. Crockett, gen mgr & sec-treas; J. Brice Parks, sls mgr; Mrs. Muriel M. Bell, prog dir; Edward Boyer, news dir & chief engr.

WBOB-FM: 98.1 mc; 5.2 kw. Antenna height—180 feet. Same ownership as WBOB above.

GATE CITY, Scott County

WGAT (July 24, 1959): 1050 kc; 250 w-D. P. O. Box 37. Phone 386-7025. Rogers-McGuire Broadcasting Corp. (acquired station April 19, 1961).

Charles J. McGuire, pres; Charlie Doll, gen mgr; Jim Roberts, prog dir & prom mgr.

GLOUCESTER, Gloucester County

WDDY (Jan. 20, 1957): 1420 kc; 1 kw-D. P. O. Box 673. Phone Oxford 3-4302. Cape Radio Inc. (acquired station June 16, 1958).

Network Keystone. Specialty programs: Negro, 12 hrs. wkly. Arthur Lazarow, pres & gen mgr; Joan R. Lazarow, asst gen mgr; Jack Gillen, news dir; Charles Lawrence, chief engr.

GRETNA, Pittsylvania County

WMNA (Aug. 10, 1956): 730 kc; 1 kw-D, DA-D. P. O. Box 730. Phone 4730. Central Virginia Broadcasting Co. (original owner).

Network Keystone. James O. Parsons, pres; Lyle C. Motley, exec vp & gen mgr; Shirley Bailey, coml mgr; Dell Tyler, prog dir; Graham Jones, prom dir; John Powell, new dir; Charles Lingafelt, chief engr.

WMNA-FM (Feb. 28, 1959): 103.3 mc; 3 kw. Antenna height—105 feet. Duplicates WMNA (above).

GRUNDY, Buchanan County

WNRG (Nov. 16, 1955): 1250 kc; 1 kw-D (CP 940 kc, 5 kw-D). P. O. Box V. Phone Webster 2-2587. Virginia-Kentucky Broadcasting Co. (original owner).

Rep Grant Webb. Herman G. Dotson, pres; Dave Jordan, gen mgr.

HAMPTON

WVEC (July 1, 1948): 1490 kc; 250 w. 1930 E. Pembroke Ave. Phone Park 2-6331. TWX Hampton 165. Peninsula Radio Corp. (original owner).

Networks ABC, NBC. Rep Webb. Thomas P. Chisman, pres & gen mgr; Harrol A. Brauer Jr., vp & dir of sls; Ernest T. Harris Jr., second vp & coml mgr; Jerome Sanford, prog dir; Beverly Avery, prom mgr; Lewis T. Jester, senior vp & news dir; William C. King, chief engr.

WVEC-FM: 101.3 mc; 28 kw. Antenna height—380 feet. Duplicates WVEC (above). WVEC-TV: Tv companion of WVEC-AM-FM.

HARRISONBURG, Rockingham County

*WEMC (FM) (1957): 91.7 mc; 0.10 kw. Eastern Mennonite College. Phone 4-7331, Ext. 28. Board of Trustees of Eastern Mennonite College Inc. (original owner).

Sanford Snider, stn mgr; Nelson Roth, prog dir; Harold Kraybill, chief engr.

WHBG (August 1956): 1360 kc; 5 kw-D. 75 E. Market St. Phone 434-9311. Radio Harrisonburg Inc. (acquired station July 1959).

Rep Walton. W. W. Greer Jr., pres; Bill Kramer, stn & prom mgr & prog dir; David Frankel, sls mgr; Harold Richardson, chief engr.

HAMILTON-LANDIS
& ASSOCIATES, Inc.
 NATIONWIDE MEDIA BROKERS
 WASHINGTON, D. C., CHICAGO, DALLAS,
 SAN FRANCISCO
 SELL **MORE**
 RADIO & TELEVISION STATIONS
 IN THE EAST—NEAREST OFFICE IS—
 1737 DeSALES ST., N.W., WASHINGTON
 EXECUTIVE 3-3456

WSVA (June 9, 1935): 550 kc; 5 kw-D, 1 kw-N, DA-N. Rawley Pike. Phone 434-4431. TWX HRNBG 85. Shenandoah Valley Broadcasting Inc. (acquired station June 29, 1956). See Evening Star Stations in "Group Ownership." Also see "Newspaper Ownership."

Network NBC. Reps Venard, Torbet & McConnell; Brown; Hogan & Hartson.

Hamilton Shea, pres & gen mgr; Warren L. Braun, asst gen mgr; Richard H. Johnson, coml mgr; Robert E. Lee, prog dir; James W. MacNeil, news dir; J. M. Foley, chief engr; Wip Robinson III, farm news edit.

WSVA-FM (Dec. 3, 1946): 100.7 mc; 7.2 kw. Antenna height—345 feet. Independent programming from WSVB (above).

WSVA-TV: Tv companion of WSVB-AM-FM.

TIMEBUYERS
PARADISE

WSVBLAND
When You Spend Your Time In
WSVBLAND
You Can Rest Assured And Forget Numbers Because -
WSVBLAND - RADIO - ALONE -
OWNS THE RICH SHENANDOAH VALLEY
The Richest Agricultural Areas Of
Blankets VIRGINIA & WEST VIRGINIA

HIGHLAND SPRINGS, Henrico County

WENZ (granted May 18, 1959): 1450 kc; 250 w. Mark-Raleigh Hotel, Richmond 13, Va. Phone Milton 4-4574. Henrico Radio Corp. (acquired station 1960).

Ken Wood, pres; Charles E. Springer, vp; Van Fortune, prog & news dir; Fred Gray, chief engr; Winnie Richmond, women's dir.

HILLSVILLE, Carroll County

WHWV (Sept. 16, 1961): 1400 kc; 250 w. Box 648. Phone Parkway 8-9114. Carroll Broadcasting Co. (original owner).

Dale W. Gallimore, pres, gen mgr & chief engr; Joe Beeson, sls mgr; Marc Day, prog dir; Oattie Padgett, news dir.

HOPEWELL, Prince George County

WHAP (May 31, 1950): 1340 kc; 1 kw-D, 250 w-N. P. O. Box 621. Phone GI 8-8518. Eastern Broadcasting Corp. (acquired station March 1960). See Roger Neuhoff Stations in "Group Ownership."

Network Keystone. Rep Walton.

Roger A. Neuhoff, pres; Charles E. Dunn, gen mgr; Ed Heffington, prog dir; Tony Ostoppoff, chief engr.

LAWRENCEVILLE, Brunswick County

WLES: 580 kc; 500 w-D. Harry A. Epperson (original owner). See Epperson Stations in "Group Ownership."

LEESBURG, Loudoun County

WAGE (March 1, 1958): 1290 kc; 1 kw-D. P. O. Box 891. Phone Spring 7-1290. WAGE Inc. (acquired station June 1, 1962). See A. V. Tidmore Stations in "Group Ownership."

Network MBS.

James H. Symington, pres; Francis I. Lambert, gen mgr & prog dir; Richard F. Olson, coml mgr; Frank G. Orrison, news dir; John R. Gill, chief engr.

LXINGTON, Rockbridge County

WREL (Nov. 14, 1948): 1450 kc; 250 w (CP 1 kw-D, 250 w-N). Drawer 902. Phone Hobart 3-2161. Rockbridge Broadcasting Corp. (original owner).

Network Keystone. Rep Indie Sales Inc.

Marshall L. Wilmer, pres; Milton B. Henson, gen mgr; J. B. Trainer, coml mgr; Joe Lynn Jr., prog dir; James I. Bray Jr., chief engr.

LURAY, Page County

WRAA (not on air; target date unknown): 1330 kc; 1 kw-D. Harry A. Epperson (original owner). See Epperson Station in "Group Ownership."

LYNCHBURG, Campbell County

WBRG (Sept. 7, 1956): 1050 kc; 1 kw-D. P. O. Box 1079. Phone Victor 6-6541. Harry A. Epperson Sr. (original owner). See Harry A. Epperson Sr. Stations in "Group Ownership."

Network Keystone. Rep Thomas F. Clark.

Specialty programs: Negro.

Harry A. Epperson Sr., owner; Thomas L. Buckley, gen & coml mgr; Mrs. Eddie Raymond, prog dir; Joe Johnson, farm mgr.

WDMS (Feb. 22, 1962): 1320 kc; 1kw-D. 1100 Peoples National Bank Bldg. Phone 847-6666. Southeastern Broadcasting Corp.

Reps Breen & Ward; Beaver (Southern).

Danny Shaver, pres & gen mgr; Jay Seibel, sls mgr. Barbara J. Trear, prog dir; Mary E. Gray, prom mgr; Stu Pollard, news dir; Jim Wilkie, chief engr.

WLVA (April 21, 1930): 590 kc; 1 kw, DA-2. 2320 Langhorne Rd. Phone Victor 5-1242. TWX Lynchburg 80. Lynchburg Broadcasting Corp. (original owner).

Network ABC. Rep Masla.

Philip P. Allen, pres & gen mgr; Thomas L. Turner, coml mgr; Warren H. Uttal, prog dir & prom mgr; Fran Russell, news dir; John T. Orth, chief engr.

WLVA-TV: Tv companion of WLVA (above).

WWOD (1947): 1390 kc; 5 kw-D, 1 kw-N, DA-N. P. O. Box 1300. Phone Victor 5-3441. Lynchburg Independent Broadcasters (acquired station 1955). See Cy N. Bahakel Stations in "Group Ownership."

Network MBS. Rep Burn Smith.

Cy N. Bahakel, pres; Henry W. Hughes, gen mgr; William Ostrom, prom mgr; Joseph Johnson, farm dir; Samuel Raymond, chief engr.

WWOD-FM (1948): 100.1 mc; 0.94 kw. Antenna height—170 feet (CP 1 kw). Same licensee as WWOD (above).

MANASSAS, Prince William County

WPRW (Oct. 1, 1957): 1460 kc; 500 w-D. P. O. Box 151. Phone Empire 8-3108. Prince William Broadcasting Corp. (original owner).

Harold H. Hersch, pres-treas; W. T. Merchant Jr., gen mgr; C. A. Sinclair III, coml mgr; Robert Shipley, news & prog dir; Thomas Sullivan, chief engr.

WPRW-FM (April 4, 1961): 106.7 mc; 30 kw. Antenna height—105 feet. Duplicates WPRW (above).

MARION, Smyth County

WMEV (Dec. 12, 1948): 1010 kc; 1 kw-D. P. O. Box 470. Phone State 3-9001. Mountain Empire Broadcasting Corp. (original owner).

Networks ABC; Keystone. Rep Indie Sales.

Robert C. Wolfenden, pres & gen mgr; Mrs. Robert C. Wolfenden, prog dir; Fred Cox, chief engr.

WMEV-FM (June 21, 1961): 93.9 mc; 3.5 kw. Antenna height—1480 feet. Duplicates WMEV (above), except at night.

WOLD (April 25, 1962): 1330 kc; 1 kw-D. P. O. Box 285. Phone 783-7109. The Seward Broadcasting Co. (original owner).

Network MBS.

Charles B. Seward, pres & gen mgr; Sammy Russell, prog dir; Mike Wilson, news dir; Doug Slough, chief engr.

MARTINSVILLE, Henry County

WHEE (Aug. 4, 1954): 1370 kc; 5 kw-D. P. O. Drawer 552. Phone Mercury 2-9811. Patrick Henry Broadcasting Corp. (original owner).

Specialty programs: Negro, 6 hrs. wkly.

Philip F. Hedrick, pres; Charles F. Adams, comgr & coml mgr; Thomas W. Patterson, co-mgr & prom mgr; Grace P. Uram, prog dir; T. Eddie Tatum, news dir & chief engr.

WMVA (December 1941): 1450 kc; 1 kw-D, 250 w-N. P. O. Box 831. Phone Mercury 2-2152. Martinsville Broadcasting Co. (original owner).

Networks NBC; Keystone. Rep Bob Dore.

Jacob C. Aaron, pres; John W. Bouldin Jr., gen mgr; Lynwood J. Judkins Jr., coml mgr; H. Pete Bluhm, prog dir; Madge K. French, prom mgr; Edwin G. Burch, news & sports dir; B. Edward Boyer, chief engr.

WMVA-FM (January 1950): 96.3 mc; 14.5 kw. Antenna height—625 feet. Duplicates WMVA above 90% (approx.). Stereocast by multiplex.

MT. JACKSON, Shenandoah County

WSIG (April 23, 1954): 790 kc; 1 kw-D. WSIG Bldg. Phone 477-3128. Richard F. Lewis Jr. Inc. of Mt. Jackson (original owner). See Richard Field Lewis Jr. Stations in "Group Ownership."

Network MBS; Mid-Atlantic. Reps Spot Time Sales; Philadelphia Spot Sales; Zwahlen.

Marion P. Lewis, pres; Donald Funkhouser, gen mgr; Bill R. Love, chief engr.

NARROWS-PEARISBURG, Giles County

WNRV (August 1953): 990 kc; 1 kw-D. Narrows, Va. Phone Park 6-2211. E. D. & Megan McWilliams (acquired station May 1, 1950).

Network MBS.

Megan H. McWilliams, pres; Robert M. Whitehead, gen mgr; George Lille, coml mgr; Paul Comer, news dir; R. G. Kelly, chief engr.

NEWPORT NEWS

WGH (October 1927): 1310 kc; 5 kw, DA-N. P. O. Box 98. Phone 826-1310. Hampton Roads Broadcasting Corp. (original owner). See "Newspaper Ownership."

Rep Blair.

W. R. Van Buren, pres; Ambert Dail, gen mgr; Howard Jernigan, coml mgr; William Walker, prom mgr; Gene Creasy, prog mgr; Jim Moore, news dir; George Sokol, chief engr.

WGH-FM: 97.3 mc; 100 kw. Antenna height—330 feet. Same ownership as WGH (above).

WTID (1947): 1270 kc, 1 kw-D. 114 24th St. Phone 244-7991. Twelve Seventy Inc. (acquired station 1961).

Rep Walton.

Max Reznick, pres; Al Lynn, gen mgr; Tom Bradshaw, opns mgr; Marvin Burton, stn mgr & sls dir; George Gatley, coml mgr; John Bosman, prog dir; Roger Gorden, music dir; Ernest Hooper, chief engr.

NORFOLK, Norfolk County

WAVY (see Portsmouth, Va.).

WBOF (see Virginia Beach, Va.).

WCMS (July 1, 1954): 1050 kc; 1 kw-D. 5600 Curlew Dr. Phone 853-7686. WCMS Radio Norfolk Inc. (acquired station June 1, 1961).

Rep Weed.

George A. Crump, pres & gen mgr; George E. Dail, vp, sls; Joseph Hoppel, vp, prog; Steven J. Hart, vp, engr; Charles D. Wiggs, news & pub affrs dir.

WCMS-FM (Oct. 1, 1962): 100.5 mc; 20 kw. Antenna height—210 feet. Duplicates WCMS above 25% (approx.).

WG4 (see Newport News, Va.)

WHIH (see Portsmouth, Va.).

*WMTI (FM): 91.5 mc, 1.45 kw. Antenna height—96 feet (CP 21 kw, antenna height—115 feet). College of William and Mary.

WNOR (April 1949): 1230 kc; 1 kw-D, 250 w-N. 252 W. Brambleton Ave., Norfolk 10. Phone Madison 2-7071. Norfolk Broadcasting Corp. (original owner).

Rep Eastman.

Louis H. Peterson, pres; Jack H. Harris, vp & gen mgr; Joshua Barry, vp & coml mgr; Jim Stanley, prog dir; Louis A. Eberhardt Jr., news dir; George T. Hillier, chief engr.

WNOR-FM (July 19, 1962): 98.7 mc; 59 kw. Antenna height—175 feet. Independent programming from WNOR (above).

WRAP (1951): 850 kc; 5 kw-D, 1 kw-N, DA-2. 800 Portlock Bldg. Phone Madison 7-8307. Continental Broadcasting Inc. See Rollins Stations in "Group Ownership."

Rep Continental Broadcasting; Venard, Torbet & McConnell.

O. Wayne Rollins, pres; William Eure, gen mgr; Stuart Barondess, coml mgr; John Askew, prom mgr; Starling Merritt, news dir; Glen Frazier, chief engr; Leola Dyson, dir of pr.

WRVC (FM) (June 1948): 102.5 mc; 8.7 kw. Antenna height—95 feet. 2712 Colley Ave., zone 17. Phone Madison 7-1100. Virginia Good Music Corp. (acquired station 1956).

Network QXR. Reps Good Music Broadcasters Inc.; Walker-Rawalt.

Harrison W. Moore, pres & gen mgr; Norman C. Willcox, coml mgr; Charles G. Massie Jr., prog & news dir; Forrest P. Clay Jr., chief engr.

WTAR (Sept. 21, 1923): 790 kc; 5 kw, DA-N. 720 Boush St., zone 10. Phone Madison 5-6711. TWX NF 299. WTAR Radio-TV Corp. (original owner). See "Newspaper Ownership."

Network CBS. Rep Petry.

Campbell Arnoux, chmn of bd; Robert M. Lambe, pres & gen mgr; Jack B. Prince, vp WTAR AM-FM; James Evans, prom mgr; Larry Saunders, loc sls mgr; Clayton Edwards, news dir; Joel Carlson, pub serv dir; Richard L. Lindell, chief engr.

WTAR-FM (Sept. 21, 1961): 95.7 mc. 40 kw. Antenna height—880 feet. Same licensee as WTAR (above). Independent programming. Stereocast by multiplex.

WTAR-TV: Tv companion of WTAR-AM-FM.

WTID (see Newport News, Va.)

WVEC (see Hampton, Va.)

WXRI (FM) (not on air; target date unknown): 104.5 mc; 12 kw. Antenna height—70 feet. The Christian Broadcasting Network.

WYFI (FM) (Feb. 15, 1959): 99.7 mc; 30 kw. Antenna height—340 feet. Golden Triangle. Phone Madison 5-0375. Metro-WBOF Inc. (acquired station Jan. 28, 1960).

Rep Radio-TV Reps.

Temple W. Seay, pres; Leo Hoarty, gen mgr; Bill Gaspar, coml mgr; Roy Marsh, prog dir; Bill Rhyne, prom mgr; Boyd Harrier, news dir; Earl F. Himes, chief engr.

Fm affiliate of WBOF Virginia Beach.

NORTON, Wise County

WNVA (March 1946): 1350 kc; 5 kw-D. Progress Bldg. Phone 700. Radio-Wise Inc. (acquired station 1957).

Network Keystone.

R. B. Helms, pres; Jack T. Helms, vp & gen mgr; Jack Darnell, asst mgr & coml mgr; Bill Stallard, prog dir; John McMullin, chief engr.

ORANGE, Orange County

WJMA (Sept. 10, 1949): 1340 kc; 1 kw-D, 250 w-N. P. O. Box 271. Phone 7263. WJMA Inc. (acquired station July 1, 1961).

Network NBC; Keystone; Mid-Atlantic. Reps Spot Time Sales; Zwahlen (Southeast).

Arch Harrison Jr., pres, gen & coml mgr; C. W. Little, loc sls mgr; John C. LeGarde, farm news & farm prog dir; Wm. H. "Red" Hager, sports dir.

PENNINGTON GAP, Lee County

WSWV (June 1, 1959): 1570 kc; 1 kw-D. P. O. Box 338. Phone 520. Lee County Broadcasting Co. (original owner).

Dr. Daniel Gabriel, pres & gen mgr.

PETERSBURG, Dinwiddie County

WPVA (1955): 1290 kc; 5 kw-D. P. O. Box 87. Phone Regent 2-3478. Harry A. Epperson Jr. (original owner). See Epperson Stations in "Group Ownership."

Rep Thomas F. Clark.

Harry A. Epperson Jr., owner & mgr.

WSSV (1945): 1240 kc; 1 kw-D, 250 w-N. P. O. Box 231. Phone Regent 3-4567. Petersburg Broadcasting Co. Inc. (acquired station June 1, 1958).

Network MBS. Rep Pearson.

Specialty programs: Negro, 20 hrs. wkly.

Roger A. Beane, pres & gen mgr; John R. Speciale, coml mgr; Robert Peterson, prog dir; Bill Chinn, prom mgr; John Duvall, news dir; Charles Lewis, chief engr.

PORTSMOUTH, Norfolk County

WAVY (1942): 1350 kc; 5 kw, DA-2. 214 W. York St., Norfolk. Phone Madison 7-2345. TWX 172. Tidewater Teleradio Inc. (acquired station 1953).

Rep H-R Representatives.

J. Glen Taylor, pres; Edward G. Sheridan Jr., gen mgr; Lee Leonard, prog dir; Dick Paul, prom mgr; Vern Jones, news dir; Andrew Jackson, chief engr.

WAVY-TV: Tv companion of WAVY.

WHIH (1946): 1400 kc; 250 w (CP 1 kw-D, 250 w-N). 731 Boush St., Norfolk. Phone 625-4231. James Broadcasting Co. (acquired station June 1, 1961).

Network ABC; MBS. Rep Avery-Knodel.

Tim Elliot, pres & gen mgr; Jack Baker, prog dir; Gary Wasserman, prom mgr; Len Martin, news dir; John Dorsey, chief engr.

WPMH (not on air; target date unknown): 1010 kc; 5 kw, DA-D: D. D. Cameron, original owner.

PULASKI, Pulaski County

WPUV (May 31, 1946): 1580 kc; 5 kw-D (1 kw-CR). P. O. Box 351. Phone 3-3931. WPUV Inc. (acquired station July 1, 1957).

Network Keystone.

John A. Columbus, pres, gen mgr & chief engr; Carl Shufflebarger, treas & bus mgr; Lawrence R. Schoenfeld, sec.

QUANTICO, Prince William County

WQVA (Dec. 22, 1961): 1530 kc; 250 w-D. Potomac & Broadway Aves. Phone 875-9460. Radio One Co.

Network MBS.

C. A. Sinclair III, stn mgr; W. T. Merchant Jr., gen mgr; Sid Curless, asst mgr.

RADFORD, Pulaski County

WRAD (1950): 1460 kc; 5 kw-D, 500 w-N, DA-N. P. O. Box 1207. Phone Neptune 9-2461. WRAD Broadcasting Co. (acquired station Oct. 9, 1957). See "Newspaper Ownership."

Rep Hopewell.

E. B. Evans, gen mgr; Raymond L. Hatley, stn mgr; Quentin Welty, gen sls mgr; Ervin White & B. L. Bowman, chief engr.

RICHLANDS, Tazewell County

WRIC (1951): 540 kc; 1 kw-D. P. O. Box 218. Phone Woodlawn 1-4066. Clinch Valley Broadcasting Corp. (original owner).

J. H. Lee, gen & coml mgr; S. A. Lee, prog dir; Russell Ward, news dir; Bill Martin, chief engr.

RICHMOND, Henrico County

WANT (1951): 990 kc; 1 kw-D. 513 N. Main St. United Broadcasting Co. of Virginia (original owner). See United Broadcasting Co. Stations in "Group Ownership."

Rep UBC Sales (N. Y.); Dora-Clayton (Georgia). Specialty programs (wkly): Negro, 84 hrs.

Richard Eaton, pres; Roger Coty, gen mgr; William Gibbon, prog dir; Wilbur Lewis, news dir; Silas Bell, chief engr.

WBBL (1924): 1480 kc; 5 kw, DA-2 (S-WLEE). 1627 Monument Ave. Phone Elgin 9-2463. Grace Covenant Presbyterian Church (original owner).

C. H. Liesfeld, gen mgr; R. W. Raabe, chief engr.

WEET (Nov. 20, 1959): 1320 kc; 1 kw-D. 2106 North Hamilton St. Phone Milton 9-1223. Radio Richmond Inc. (acquired station Nov. 20, 1959).

Rep Masla.

Burton L. Levine, pres & gen mgr; Jesse Duboy, prog dir; Ted Court, asst mgr; Fred Covington, news dir; Don Emerson, chief engr.

WRAD

RADFORD, VA.

★ 5,000 watts, daytime

★ 500 watts, night

ON 1460 KC

"The Mighty Voice of the Beautiful Virginia Highlands"

SERVING: Radford, Christiansburg, Dublin, Pulaski, Blacksburg and Southwest Virginia!

POWER — PROGRAMMING — PERFORMANCE — PROMOTIONS

PLUS: A PROVEN AUDIENCE THAT BUYS! BIG RESULTS ON LOW RATES!

Represented by George T. Hopewell—National

WANT RESULTS

USE

WANT

A

UBC Station

*Richmond's Leading
Independent*

**Most ears are tuned to
Richmond's most popular
independent station.
Don't over-look the
Negro Market.**

WFMV (FM) (Dec. 23, 1961): 103.7 mc; 74 kw. Antenna height—440 feet. Stereocast by multiplex. 2400 N. Lombardy. Phone 355-8031. Professional Broadcasting Inc. (original owner).

Rep Walker-Rawalt.
Gordon F. Sutlitt, pres; Richard W. Galloway, gen mgr; Chuck Pugh, prog dir; Stuart Yarbro, news dir; Wm. Beville, chief engr.

WLEE (October 1945): 1480 kc; 5 kw, DA-2 (S-WBBL). 6200 W. Broad St., zone 26. Phone Atlantic 8-2835. Lee Broadcasting Corp. (original owner). See Tinsley Jr. Stations in "Group Ownership."

Network MBS. Repts Select Station Repts; Clarke Brown (South).

Specialty programs: Negro, 1½ hrs. wkly.
Thomas Tinsley, pres; Harvey Hudson, vp & mgng dir; Joe Mason, stn mgr; Dave Lyman, prog dir; Thomas Kita, opns & mdse mgr; C. B. Bailey & John D. O'Connell, news dirs; Page Rice, chief engr; Richard Via, loc sls mgr; Evelyn Edwards, traf mgr.

WXEX-TV: Tv companion of WLEE.

WMBG (1926): 1380 kc; 5 kw, DA-N. 3301 Broad St., zone 20. Phone Elgin 5-8611. TWX RH 87. Havens & Martin Inc. (original owner). Network ABC.

Wilbur M. Havens, pres & gen mgr; Walter A. Bowry Jr., asst gen & coml mgr; Frank S. Wilson, news & prog dir; William J. Filer, prom mgr; James W. Kyle, chief engr.

WCOD (FM) (March 1946): 98.1 mc; 34 kw. Antenna height—430 feet (CP 50 kw, antenna height—840 feet). Independent programming from WMBG (above).

WTVR (TV): Tv companion of WMBG-WCOD (FM).

***WRFK-FM** (May 1957): 102.9 mc; 16 kw. Antenna height—235 feet (CP 106.5 mc). 3401 Brook Road, zone 27. Phone Elgin 5-7252. Union Theological Seminary in Virginia (original owner).

Robert W. Kirkpatrick, dir; Mrs. Glenna Westler, asst to dir; Mrs. Helen R. Kirkpatrick, music dir; Duncan B. Pearson Jr., chief engr.

WRGM: 1590 kc; 5 kw-D. Southern States Radio Corp.

WRNL (Nov. 15, 1937): 910 kc; 5 kw, DA-N. 111 N. 4th St., zone 13. Phone Milton 3-3436. TWX Richmond 191. WRNL Inc. (acquired station Jan. 1, 1961). See "Newspaper Ownership."

Network CBS. Rep Petry.

D. Tennant Bryan, pres; E. S. Whitlock & Alan S. Donahoe, exec vps; James L. Stott, vp; Frank Soden, vp & gen mgr; A. J. Brent, sec; E. V. Wolstenholme Jr., opns mgr; E. T. Moore, sls mgr; Bob Gilmore, news & sports dir.

WRNL-FM (March 4, 1949): 101.1 mc; 140 kw. Antenna height—320 feet. Duplicates WRNL above 80% (approx.).

WRVA (Nov. 2, 1925): 1140 kc; 50 kw, DA-1. P. O. Box 1516, zone 12. Phone 643-6633. TWX 703-649-3887. Larus & Brother Co. (original owner).

Network NBC. Rep Peters, Griffin, Woodward. William R. Preston, vp; John B. Tansey, gen mgr; Harold B. Barre, sls mgr; Brick Rider, news & prog dir; Irby N. Hollans Jr., prom mgr; Walter R. Bishop, pr dir; Rudolph W. Raabe, chief engr.

WRVA-FM (August 1948): 94.5 mc; 200 kw. Antenna height—355 feet. Duplicates WRVA (above).

WRVA-TV: Tv companion of WRVA-AM-FM.

WXGI (Oct. 1, 1947): 950 kc; 5 kw-D. P. O. Box 8872, zone 25. Phone Belmont 3-7666. Radio Virginia Inc. (original owner).

D. H. Robertson, pres; David M. Wilburn, gen & coml mgr; Robert Coddington, chief engr.

ROANOKE, Roanoke County

WDBJ (June 20, 1924): 960 kc; 5 kw, DA-N. 201 Campbell Avenue S.W., zone 11. Phone 345-1511. TWX RV 18. Times World Corp. (acquired station May 1931). See "Newspaper Ownership."

Network CBS. Rep Peters, Griffin, Woodward. M. W. Armistead III, pres; Ray P. Jordan, in charge of bdcstg; Frank E. Koehler, vp radio & mgr; David R. van Horne, prog mgr; Melvin Mayfield, prom mgr; Forrest M. Landon, news dir; Elbyrne St. Clair, chief engr.

WDBJ-FM (June 1948): 94.9 mc; 14.5 kw. Antenna height—1940 feet. Duplicates WDBJ (above).

WDBJ-TV: Tv companion of WDBJ-AM-FM.

WHYE (April 1957): 910 kc; 1 kw-D. P. O. Box 1187. Phone Diamond 5-0988. Roanoke Broadcasters Inc. (acquired station July 1, 1959).

Rep Weed Radio.

Joseph Mullen, pres; Jon A. Holiday, vp & gen mgr; J. Richard Brown, prom mgr; Ray Mills, chief engr.

WLRJ (FM) (Dec. 17, 1960): 92.3 mc; 2.7 kw. Antenna height—minus 54 feet. 3236 Cove Rd., N.W. Phone 366-5350. Lee Hartman & Sons (original owner).

Rep Good Music Broadcasters Inc.

Lee C. Hartman, pres; Jeanne V. Ballator, gen mgr; Jack L. Hartman, coml mgr; Edmund B. Wright, prog dir; Jesse E. Tate, prom mgr; Hugh P. Thrasher, news dir; Robert L. Hartman, chief engr.

WRIS (Feb. 28, 1953): 1410 kc; 5 kw-D. P. O. Box 702. Phone Diamond 2-3131. Roanoke Independent Broadcasters Inc. (original owner). See Cy N. Bahakel Stations in "Group Ownership."

Network MBS. Rep Burns.

Cy N. Bahakel, pres; Frank Tirico, exec vp & gen mgr; Ray Lewis, coml mgr; Phyllis Basham, prog dir; Don E. Kassner, tech dir & chief engr.

WROV (1946): 1240 kc; 1 kw-D, 250w-N. P. O. Box 4005. Phone-Diamond 3-4444. WROV Broadcasters Inc. (acquired station June 1955).

Rep Jack Masla.

Burton Levine, pres & gen mgr; William Meeks, asst to mgr and prog dir; Pearl Cohen, prom mgr; Al Beckley, chief engr.

WLSL (Oct. 1, 1940): 610 kc; 5 kw-D, 1 kw-N, DA-2. P. O. Box 2161. Phone Diamond 4-9226. TWX RV 25. Shenandoah Life Stations Inc. (acquired station Oct. 21, 1952).

Network NBC. Rep Avery-Knodel.

James H. Moore, pres; Horace S. Fitzpatrick, vp; George W. Chernauff Jr., stn & coml mgr; John Willett, prog dir; Joe Moffatt, news dir; John Aldhizer, chief engr.

WLSL-FM (Nov. 1, 1947): 99.1 mc; 21 kw. Antenna height—1890 feet (CP 200 kw). Same license as WLSL (above).

WLSL-TV: Tv companion of WLSL-AM-FM.

ROCKY MOUNT, Franklin County

WKWS (Dec. 1959): 1290 kc; 1 kw-D. P. O. Box 110. Radio Franklin Inc. (original owner). See "Newspaper Ownership."

Kermit Salyer, pres, treas, gen & coml mgr; Richard Garst, prog dir; Ronald Fisher, prom mgr; Giles Brown, chief engr.

WYTI (March 1957): 1570 kc; 1 kw-D. P. O. Drawer 471. Phone Hudson 3-9955. WYTI Inc. (original owner).

Network Keystone.

Specialty programs: Negro, 6 hrs. wkly.

S. L. Goodman, pres; Lester L. Williams, vp & gen mgr; W. E. (Bill) Jefferson, coml mgr; Dick Garst, prog dir; Glenn Lynch, prom mgr; Linda Frith, news dir; Bill Farley, chief engr.

*We Want You
To Know More
about Us!*



Yes Sir! If you want to reach and sell the people who hold the purse strings in the Roanoke, Virginia market—WDBJ Radio is your station. Our new mailer tells the full story about our unmatched facilities, staff and merchandising services.

*It's yours free! Contact:
Peters, Griffin, Woodward, Inc.*

WDBJ CBS RADIO
Roanoke, Virginia

AM • 960 Kc. • 5000 watts
FM • 94.9 Mc. • 14,350 watts

PETERS, GRIFFIN, WOODWARD, INC.
National Representatives

SALEM, Roanoke County

WBLU (Sept. 7, 1956): 1480 kc; 5 kw-D. P. O. Box 408. Phone Dupont 9-5443. Salem Broadcasting Corp. (original owner).

M. C. Bowers Jr., pres & chief engr; Ray B. Bentley, vp & gen mgr; Barnes H. Nash, prog dir; Dick Moran, prom dir; David Moran, news dir.

SOUTH BOSTON, Halifax County

WHLF (Dec. 12, 1947): 1400 kc; 1 kw-D, 250 w-N. P. O. Box 490. Phone 2-9988. Halifax Broadcasting Co. (original owner).

Network ABC; Keystone.
Specialty programs: Negro, 7 hrs. wkly.
John L. Cole Jr., owner, gen & coml mgr; Preston Young Jr., stn mgr & prog dir; Kenneth Parton, prom mgr; John R. Williams III, news dir; James C. Bishop, chief engr.

WHLF-FM (October 1, 1960): 97.5 mc; 2.4 kw. Antenna height—155 feet. Duplicates WHLF above 90% (approx.).

SOUTH HILL, Mecklenburg County

WJWS (Nov. 1, 1953): 1370 kc; 5 kw-D. P. O. Box 216. Phone Hillside 7-4007. Old Belt Broadcasting Corp. (acquired station July 1954).
Rep Bernard.

W. B. Hofer, pres & chief owner; A. W. Walthall, prog & news dir; Charles E. Brown, chief engr.

SOUTH NORFOLK, Norfolk County

***WFOS (FM)**: (May 2, 1955): 90.5 mc; 0.10 kw. 2500 Rodgers St., zone 6. Phone Kimball 5-5414. South Norfolk School Board.

STAUNTON, Augusta County

WAFB (April 29, 1954): 900 kc; 1 kw-D. P. O. Box 1209. Phone 886-0100. American Home Broadcasting Corp. (original owner).

Network CBS; Keystone. Rep Clark.
Lloyd Gochenour, pres & gen mgr; Linda Cash, prog dir; Roger Mawyer, news dir; Charles Neer, chief engr.

WSGM-FM (May 29, 1959): 93.5 mc; 0.5 kw. Antenna height—350 feet. Same licensee as WAFB (above). Independent programming.

WTON (March 9, 1946): 1240 kc; 1 kw-D, 250 w-N. Morrison Bldg. Phone Tuxedo 6-6666. Charles P. Blackley (original owner).

Network ABC.
Charles P. Blackley, licensee and mgr; Charles E. Seebeck, coml mgr; Arnold J. Felsher, prog dir; Rex C. Houser, chief engr.



STUART, Patrick County

WHEO (Oct. 12, 1959): 1270 kc; 1 kw-D. Phone Owens 4-3114. Patrick-Henry Broadcasting Corp. (original owner).

John W. Shultz, pres & gen mgr; Henry Hill, coml mgr & news dir; Mrs. Barbara Rakes, prog dir; Roy Russell, chief engr.

SUFFOLK, Nansemond County

WLPM (March 17, 1940): 1460 kc; 1 kw-D, 500 w-N, DA-N (CP 5 kw-D, 500 w-N, DA-2). P. O. Box 1626. Phone 539-2394. Suffolk Broadcasting Corp. (original owner).

Network Keystone.
Edmund Baydush, vp; Earl Hundley, gen mgr; Robert Flanagan, coml mgr; Ted Potter, prog dir. V. W. Rupp, chief engr.

TASLEY, Accomack County

WESR (Jan. 23, 1958): 1330 kc; 1 kw, DA-D. P. O. Box 1330. Phone Sunset 7-3200. Accomack-Norhampton Broadcasting Co. (original owner).

Brooks Russell, vp, gen & coml mgr & prog dir; Vernon H. Baker, pres & chief engr; Ruth H. Russell, woman's dir; John H. Hopkins, farm dir.

VINTON, Roanoke County

WKBA (Oct. 9, 1961): 1550 kc; 1 kw-D. 2043 10th St., N.E. Phone Diamond 2-2551. Roanoke-Vinton Radio Inc. (acquired station Oct. 10, 1960).

Specialty programs: Negro, 5 hrs. wkly.
Stuart W. Epperson, pres & gen mgr; Mike Hanes, coml mgr; Bill Franklin, prog dir; George Hume, prom mgr; Nelson Bruffey, news & farm dir; Mike Kavanaugh, chief engr.

VIRGINIA BEACH, Princess Anne County

WBOF (Dec. 10, 1954): 1550 kc; 5 kw-D. P. O. Box 536. Phone Garden 8-3434. Metro-WBOF Inc. (acquired station Nov. 1, 1960).

Network MBS. Rep Radio Tv Reps.
Temple W. Seay, pres; Leo Hoarty, gen mgr; William Gaspar, coml mgr; Roy Marsh, prog dir; Bill Rhyne, prom mgr; Boyd Harrier, news dir; Earl F. Himes, chief engr. (Am affiliate of WYFI (FM) Norfolk.)

WYFI (FM) (see Norfolk listing).

WARRENTON, Fauquier County

WARR (FM) (not on air; target date unknown): 107.7 mc; 3.6 kw. Antenna height 800 feet. United States Transdynamic Corp.

WEER (Nov. 21, 1957): 1570 kc; 500 w-D. P. O. Box 817. Phone 1500. Radio Assoc. Inc. (acquired station May 16, 1959). See Arundel Stations in "Group Ownership."

Network Keystone. Rep Hopewell.
Laurens M. Hamilton, pres; Francis I. Lambert, vp, gen mgr & chief engr; Ron Burton, coml mgr; James Lockwood, prog dir.

WKCW (Dec. 7, 1957): 1420 kc; 5 kw-D. P. O. Box 740. Phone 347-1420. WKTF Inc. (acquired station October 1958).

Rep Bernard.
Harry Wismer, pres; Fred J. Crescente, chmn of the bd; William Montgomery, gen & coml mgr; William Matherly, prog dir; Steve Hart, chief engr.

WARSAW, Richmond County

WNNT (July 3, 1949): 690 kc; 250 w-D. Phone Edgewater 3-6900. Patricia Parker Headley, exec. of estate of Grayson Headley (original owner).

Ruth Rouzie, coml mgr; Chris Naumann, prog dir; Pat Parker, prom mgr; Spike Delano, news dir; Dean Loudy, chief engr.

WAYNESBORO, Augusta County

WAYB (Dec. 19, 1947): 1490 kc; 250 w (CP for 1 kw-D, 250 w-N). P. O. Box 894. Phone Whitehall 2-1490. Waynesboro Broadcasting Corp.

Network MBS; Keystone.
N. Wilbur Kidd, pres & gen mgr; Al Charles, stn & coml mgr; Robert S. Fulcher, prog dir; William T. Gabbert, chief engr.

WBVA (not on air; target date unknown): 970 kc; 500 w-D. Music Productions Inc.

WILLIAMSBURG, James City County

WBCI (Nov. 14, 1959): 740 kc; 500 w-D. P. O. Box 180. Phone Capitol 9-5544. Williamsburg Broadcasting Co. (original owner).

Rep Clark.
William E. Allaun Jr., pres; Raymond L. Schreiner, gen mgr, coml mgr & news dir; Roy M. Aycock, prog dir; Kenneth Bradby, chief engr.

WBCI-FM (not on air; target date unknown): 96.5 mc; 17.5 kw. Antenna height—300 feet. Same licensee as WBCI (above).

***WCWM (FM)** (Sept. 28, 1959): 89.1 mc; 0.01 kw. College of William and Mary. Phone Capital 9-3000. College of William and Mary in Virginia (original owner).

Davis Y. Paschall, pres of the College; Carl G. Balson, gen mgr; Robert Stewart, prog dir; Robert Lacy, chief engr.

WINCHESTER, Frederick County.

WHPL (1961): 610 kc; 500 w, DA-D. Shenval Broadcasting Corp.

WHPL-FM (not on air; target date unknown): 102.5 mc; 20 kw. Antenna height—320 feet. Shenval Broadcasting Corp. (original owner).

WINC (June 15, 1941): 1400 kc; 1 kw-D, 250 w-N. P. O. Box 605. Phone Mohawk 2-4855. Richard F. Lewis Jr. Inc. of Winchester (original owner). See Richard Field Lewis Jr., Stations in "Group Ownership."

Network ABC; Mid-Atlantic. Reps Spot Time Sales; Philadelphia Spot Sales.

Marion P. Lewis, pres; Philip Whitney, gen & coml mgr & chief engr; Roy Nester, prog dir; Jim Coffinberger, prom mgr; David P. Lewis, news dir; Joe Pasquali, farm dir.

WRFL (FM) (October 1946): 92.5 mc; 22 kw. Antenna height—1430 feet. Duplicates WINC above 50% (approx.).

WOODBIDGE, Prince William County

WXRA (FM) (Dec. 25, 1958): 105.9 mc; 9.5 kw. Antenna height—305 feet. P. O. Box 137. Phone Executive 3-0275 (Washington, D. C.)
WBVA Inc.

Carroll M. White, pres; Lenna M. White, sec-treas & gen mgr; John Strong, chief engr.

WYTHEVILLE, Wythe County

WYVE (Sept. 21, 1949): 1280 kc; 1 kw-D. P. O. Box 534. Phone Capitol 8-3185. Wythe County Broadcasting Co. (original owner).

Network Keystone.
Arthur M. Gates, gen mgr; Edward A. Zuber, coml mgr; Frank Fox Lindamood, prog dir; W. Jack Fleming, chief engr.

**"NO REFERENCE
SOURCE HANDIER"**

"There is no reference source I have found handier in my years in broadcasting. I always keep . . . Broadcasting Yearbook . . . in my desk and one at home because in a minute I get in touch with talent, packagers, network executives and other agency people I have known for a long time."

Jules Bundgo
Senior TV Supervisor
Ted Bates
New York

WASHINGTON

*Non-commercial

CALL COLLINS



John Goslin

Western Region Sales
2826 Empire Way South
Seattle 44, Washington
Phone: Parkway 5-3385

ABERDEEN, Grays Harbor County

KBKW (Aug. 1, 1949): 1450 kc; 1 kw-D, 250 w-N. P. O. Box 392. Phone Lenox 2-1450. KBKW Inc. (acquired station March 30, 1960). See Taft Family Stations in "Group Ownership."

Network MBS. Rep Venard, Torbet & McConnell (San Francisco); Feltis/Dove/Cannon (Seattle).

Archie Taft Jr., pres; Mahlon Taft, gen mgr; Gordy Dru, prog dir; Jim Dressler, prom mgr; Greg Trippett, news dir; Bob Smading, chief engr.

KXRO (May 28, 1927): 1320 kc; 1 kw-DA-N. (CP—5 kw-D, 1 kw-N, DA-N). P. O. Box 1120. Phone Lenox 3-1320. KXRO Inc. (original owner).

Helen G. Spence, pres; Fred G. Goddard, vp & asst mgr; Phil Wacker, prog dir; Bill Kosi, news dir.

ANACORTES, Skagit County

KAGT (November 1956): 1340 kc; 250 w. P. O. Box 110. Phone Cypress 3-2114. KAGT Inc. (acquired station June 1, 1960).

Network ABC; Keystone. Rep William Wagner & Assoc. (Seattle); Grant Webb (New York). Angus W. Lehnhoff, pres & chief engr; Jim Bailey, gen mgr.

AUBURN, King County

KASY (August 1958): 1220 kc; 250 w-D. P. O. Box 459. Phone Temple 3-5220. Auburn Broadcasters Inc. (original owner).

Network ABC (restricted service). Rep Feltis/Dove/Cannon.

Edward J. Garre, pres & gen mgr; June L. Garre, coml mgr; Brian K. Calkins, prog dir; Terry McMonagle, chief engr.

BELLEVUE, King County

KBVU (not on air; target date unknown): 1540 kc, 1 kw DA-1. Northwest Broadcasters Inc.

KFKF (March 1958): 1330 kc; 5 kw-D. P. O. Box 838. Phone Glencourt 4-1330. Bellevue Broadcasters (original owner).

Rep Pearson.
Kemper Freeman, owner; S. Mick Tacher, coml mgr; Richard Stokke, prog dir; Jay Ward, news dir; James McGavick, chief engr.

BELLINGHAM, Whatcom County

KBLE (FM) (Fall, 1962): 104.3 mc (CP for 16.5 kw. Antenna height—2300 feet). Independent programming. Stereocast by multiplex. Same ownership as KARI Blaine.

KGMI (1927): 790 kc; 5 kw-D, 1 kw-N, DA-N. P. O. Box 943. Phone Regent 3-3790. International Good Music Inc. See International Good Music Stations in "Group Ownership."

Network ABC. Rep Weed; Moore (regional). Rogan Jones, pres; Jim Hamstreet, gen mgr; Charles Cavanaugh, prog dir; Bill Branch, news dir; Bill Neumann, chief engr.

KGMI-FM (March 1960): 92.9 mc; 16.5 kw. Antenna height—2330 feet. (CP 16 kw. Antenna height—2340 feet.) International Good Music Inc. owned by KGMI (above). Same ad-

dress and executives. Programming separate from am.

Rep Heritage Stations.
KVOS-TV: Tv companion of KGMI-AM-FM.

KOQT (not on air; target date unknown): 1550 kc; 1 kw-D. A. V. Bamford.

KPUG (Feb. 29, 1948): 1170 kc; 1 kw, DA-1. P. O. Box 655. Phone Regent 4-1170. KPUG Inc. (original owner). See Jessica L. Longston Stations in "Group Ownership." Also see "Newspaper Ownership."

Network MBS. Rep Pearson (national); Day-Wellington (Seattle).

Jessica L. Longston, pres; James Tincker, gen mgr; William T. Berry, asst mgr; Rudy Perez, prog & news dir; Don Pinney, chief engr.

BELLINGHAM-FERNDALE, Whatcom County

KENY (April 4, 1958): 930 kc; 1 kw-D. Box 631, Bellingham. Phone Regent 3-2410. Whatcom County Broadcasters Inc. (original owner).

Rep Grant; Feltis/Dove/Cannon (Seattle).
Donald T. Haveman, pres, gen & coml mgr & chief engr; Glenn Brooks, prog dir; Lee Connors, prom mgr; Les Beagel, news dir.

BLAINE, Whatcom County

KARI (Feb. 12, 1960): 550 kc; 500 w-D. P. O. Box X. Phone 332-0751. Birch Bay Broadcasting Co. (original owner).

Network Keystone. Rep Wagner.
Specialty programs: German, 1 hr.; Finnish, 1 hr., both wkly.

George A. Wilson, pres; Don J. Bevilacqua, vp, gen mgr & chief engr; Don C. Ball, coml mgr; Don McKinnis, prog dir; Don Melnnis, prom & publ dir; Burt Tucker, news dir.

BREMERTON, Kitsap County

KBRO (May 1947): 1490 kc; 1 kw-D, 250 w-N. P. O. Box 1803, Station A. Phone Essex 7-3995. Bremerton Broadcasting co. (original owner).

Rep Feltis/Dove/Cannon (Seattle); Venard, Torbet & McConnell (San Francisco).

Bruce Bartley, owner & pres; Linc Perry, gen mgr; Shirley Seid, office mgr; Bob Adams, prog dir; Bruce Perry, sls prom mgr; Don Atkinson, news dir; Bob Adams, chief engr.

CAMAS, Clark County

KVAN 1955): 1480 kc; 1 kw-D. (Changing loc. to Vancouver). P. O. Box 1483, Portland 7. Phone (Portland) Capitol 3-1977. Mrs. Cathryn C. Murphy (acquired station Feb. 8, 1957).

Rep Hopewell.
Cathryn C. Murphy, owner & gen mgr; Roy O. Fowler, prog dir; William Cunningham, prom dir; Richard Johnson, news dir; Lee Fiksdal, chief engr; Christmas Early, women's dir.

CENTRALIA-CHEHALIS, Lewis County

KELA (Nov. 1, 1937): 1470 kc; 5 kw-D, 1 kw-N. P. O. Box 827, Chehalis. Phone Centralia 736-3321; Chehalis 748-3321. Central Broadcasting Corp. (original owner).

Network MBS. Rep Walker-Rawalt (East); Lee F. O'Connell (California); Art Moore (Pacific Northwest).

J. Elroy McCaw, pres; Mabel A. Gwinn, sec-treas; Joe Chytil, gen mgr; Dick Dawson, coml mgr; Don Younghans, prog dir; Lee Stottlemyre, prom mgr; Dick Nichols, news dir; Bob DeLapp, chief engr.

KITI (October 1954): 1420 kc; 1 kw-D. St. Helens Hotel. Phone 748-3379. KITN-KITI Corp. (acquired station July 1, 1955). See "Newspaper Ownership."

Reps Masla (East); Feltis, Dove & Cannon (Seattle & Portland).

Donald F. Whitman, pres, gen mgr, prog & sls mgr; Elizabeth M. Whitman, vp; Lee Hurley, engrg dir.

CHELAN, Chelan County

KOZI (March 1, 1957): 1230 kc; 1 kw-D, 250 w-N. P. O. Box 1210. Phone 440. Lake Chelan

Broadcasting Corp. (original owner).

Rep Day-Wellington (Seattle).
Stuart S. Maus, pres & gen mgr; Robert Hartley, coml mgr; Lee Akers, prom mgr; Everett J. Skubinna, news dir.

CLARKSTON, Asotin County

KRLC (See Lewiston, Idaho, listing).

COLFAX, Whitman County

KCLX (1950): 1450 kc; 1 kw-D, 250 w-N. Box 710. Phone Exbrook 7-3441. Adrian DeVries (acquired station April 1, 1955).

Network MBS. Rep Hopewell; Art Moore.
Adrian DeVries, owner, gen & coml mgr, prog dir & prom mgr; Dean Norton, news dir; E. O. McVay, chief engr.

COLLEGE PLACE, Walla Walla County

***KGTS (FM)** (not on air; target date unknown): 88.1 mc; 0.16 kw. (CP for 91.3 mc. Antenna height—minus 59 feet). Walla Walla College.

COLVILLE, Stevens County

KCVL (Nov. 15, 1955): 1270 kc; 1 kw-D. P. O. Box 268. Phone Mutual 4-6481. Colville Broadcasting Co. (acquired station Nov. 1, 1961).

Network Keystone. Rep Continental (National); Art Moore (Regional).

Norman C. Davis, gen mgr, prog dir & prom mgr; Dennis Blair, coml mgr; Marty Koschmann, news dir; H. C. Harrison, chief engr.

EDMONDS, King County

KGDN (1954): 630 kc; 5 kw-D. 190th & Fremont, Seattle 33, Wash. Phone Lincoln 2-3133. King's Garden Inc. (original owner).

A. B. (Mike) Martin, pres; Robert W. Ball, gen mgr; Jerry Johnson, prog dir; Walter Jamison, chief engr.

KGFM (FM) (March 11, 1960): 105.3 mc; 120 kw. Antenna height—720 feet. Same address, licensee & staff as KGDN (above).

Rep Western Fm Broadcasters.

ELLENSBURG, Kittitas County

***KCWS-FM**: 91.5 mc; 0.01 kw. Central Washington State College.

John Giles Hoglin, gen mgr; Paul Hassenstab, prog dir; Ronald Koch, news dir; Lawrence Osborn, chief engr.

KXLE (1947): 1240 kc; 250 w. P. O. Box 600. Phone Woodland 2-1488. Western Broadcasters Inc. (acquired station July 1958).

Network ABC. Reps Cooke; Moore (Seattle).
G. Morgan McBride Sr., pres & gen mgr; G. Morgan McBride Jr., asst gen mgr & treas; Robt. A. Sumbardo, stn & coml mgr; Sherman Bailey, prog & news dir; Stan Archer, chief engr.

EPHRATA, Grant County

KULE (Aug. 17, 1950): 730 kc; 1 kw-D. P. O. Box 1077. Phone Skyline 4-4686. Coulee Broadcasting Corp. (acquired station Jan. 7, 1959).

Rep Dore; Feltis/Dove/Cannon (Seattle); Venard, Torbet & McConnell (Los Angeles & San Francisco).

Donald R. Berry, pres, gen & coml mgr; John Holgren, prog dir & prom mgr; Ron Sisson, news dir; Daren Flynn, chief engr.

EVERETT, Snohomish County

KRKO (1920): 1380 kc; 5 kw, DA-N. P. O. Box 916. Phone Alpine 9-1144. Everett Broadcasting Co. Inc. (acquired station 1937).

Reps H-R; Feltis/Dove/Cannon.
William R. Taft, pres & gen mgr; Russ Rebel, prog dir; Shirley Bartholomew, news dir; Dale Good, chief engr.

KWYZ (June 1957): 1230 kc; 1 kw-D, 250 w-N. 3021 Rockefeller. Phone Alpine 9-6111. Snohomish County Broadcasting Corp. (acquired station April 1, 1962).

Reps Avery-Knodel; Day-Wellington.
Clifford H. Hansen, pres & gen mgr; George B. Aller, vp & sls mgr; Dick Welch, news dir; Vern Downing, chief engr.

WASHINGTON

GRAND COULEE, Grant County

KFDR (Sept. 15, 1950): 1360 kc; 1 kw-D. Box 395. Phone Coulee Dam 1322. Ralph A. Nachtmann (acquired station April 1, 1955).

Rep Hopewell; Art Moore (regional).
Specialty programs: American Indian, 1 hr. wkly.

Ralph A. Nachtmann, pres, gen & coml mgr; Al Theisen, prog dir; Frank Van Hemert, chief engr.

HOQUIAM, Grays Harbor County

KHOK (Nov. 16, 1961): 1560 kc; 1 kw-D. P. O. Box 576. Phone General 8-1200. Twin Cities Broadcasting Co. (original owner).

Irving V. Schmidtke, gen mgr & chief engr; Fred I. Schmidtke, coml mgr; Palmira L. Schmidtke, prog dir; Dave Havo, prom mgr.

KELSO, Cowlitz County

KLOG (Oct. 8, 1949): 1490 kc; 250 w. (CP for 1 kw-D, 250 w-N). P. O. Box 90. Phone 393-4900. K-L Broadcasters Inc. (acquired station May 11, 1960).

Rep Art Moore (Seattle-Portland).
Fred Behr, gen mgr; Charles Stewart, coml mgr; Russ Ripley, prog dir & chief engr; Pete Jaeger, prom mgr; Dave Bell, news dir.

KENNEWICK-RICHLAND-PASCO, Benton County

KEPR (January 1948): 610 kc; 5 kw, DA-2. P. O. Box 437. Kennewick. Phone Justice 6-6184. Cascade Broadcasting Co. (acquired station Jan. 1, 1960). See Cascade Broadcasting Stations in "Group Ownership."

Network MBS. Rep Young; Moore.
Thomas C. Bostic, pres; Bruce A. Glenn, gen & coml mgr; Russel White, prog dir & prom mgr; Jim Hughes, news dir; John Berg, chief engr.

KEPR-TV: Tv companion of KEPR-AM.

KIRKLAND, King County

KCDI (Nov. 1961): 1460 kc; 5 kw DA-D. 1206 Malcolm Ave., Los Angeles 24. Carl-Dek Inc. (original owner).

Carl E. Haymond, pres; Jack Goetz, gen mgr.

KNBX (1948): 1050 kc; 1 kw-D. P. O. Box 338, Kirkland. Phone Vandyke 2-1201. East-side Broadcasting Co. (acquired station December 1949).

Network Keystone. Rep Moore.
George A. Wilson, partner & gen mgr; George W. Boucher, coml mgr; Anita Busek, prog dir; Lloyd Allen, news dir; Justin M. Erisman, chief engr.

LAKEWOOD, Pierce County

KFHA (Feb. 8, 1958): 1480 kc; 1 kw-D, DA-D. P. O. Box 3309, Tacoma 99. Phone Juniper 4-1243. Radio Sales Corp. (acquired station June 7, 1961).

R. W. Burden, pres; Larry M. Roe, gen mgr; Marvin Young, coml mgr.

LONGVIEW, Cowlitz County

KBAM (Aug. 15, 1955): 1270 kc; 1 kw-D. (CP 5 kw-D). P. O. Box 31. Phone 423-1210. Hal K. Shade, receiver.

Network MBS. Reps Hal Holman (Chicago, New York); Wm. Wagner & Assoc. (Seattle); Jacobson (Portland).

Arne G. Peterson, gen mgr; Holly Bishop, coml mgr; John A. Lewis, chief engr.

KEDO (May 1938): 1400 kc; 250 w. P. O. Box 779. Phone Hamilton 5-1500. KEDO Inc. (acquired station August 1, 1960).

Network ABC. Rep Pearson; Feltis/Dove/Cannon (northwest).

Donald L. Veith, pres & gen mgr; La Vern L. Eaton, coml mgr; Gary L. Burns, news dir; Marvin E. Johnston, chief engr.

PAGE B-196 • 1963 BROADCASTING YEARBOOK

LYNDEN, Whatcom County

KLYN-FM (Nov 8, 1960): 106.5 mc; 1.45 kw. Antenna height—48 feet. 525 Front St. Phone Flanders 4-2218. KLYN-FM Inc. (original owner).

Sidney Baron, pres & gen mgr; B. A. Veleke, coml mgr; M. L. Gilbert, chief engr.

MEAD, Spokane County

KLFF: 1590 kc (CP for 1 kw-D). 2221 E. Lincoln Rd., Spokane 52. Phone Hudson 9-3100. KLFF Inc.

Robert D. Dellwo, pres; Ralph O. Dailey, gen mgr & chief engr; Edward O. Jacobson, coml mgr & prog dir.

MOSES LAKE, Grant County

KSEM (November 1947): 1470 kc; 5 kw-D, 1 kw-N, DA-2. P. O. Box 276. Phone Rockwell 5-3441. KSEM Inc. (original owner). See Jessica L. Longston Stations in "Group Ownership." See also "Newspaper Ownership."

Network MBS. Rep Pearson.
Jessica L. Longston, pres; Walt E. Bjerke, gen mgr; Norm Staat, coml mgr; J. J. Valley, prog dir; Don Wimberly, news dir; Ron Crouse, chief engr.

KWIQ (Feb. 20, 1956): 1260 kc; 1 kw-D. P. O. Box 1696. Phone Rockwell 5-7843. KWIQ Radio Inc. (acquired station April 27, 1961). See Cascade Broadcasting Co. Stations in "Group Ownership."

Rep Young (national); Art Moore (regional).
W. E. Lawrence, pres & gen mgr; James Loss, coml mgr; Neil Linder, prog dir; Frances King, women's dir & traf mgr; Robert Hastings, news dir; Joseph Muench, chief engr.

MOUNT VERNON, Skagit County

KBRC (Dec. 12, 1946): 1430 kc; 5 kw-D, 1 kw-N, DA-N. P. O. Box 240. Phone Garfield 4-2430. Beckley Radio Co. (original owner).

Network MBS. Rep Art Moore (northwest).
Leo Beckley, partner & gen mgr; Ted Frayling, coml mgr & chief engr; Chuck Sharmon, prog dir & prom mgr; Jerry Jenson, news dir.

KAPS: 1470 kc. (CP 500 w, DA-D). Columbia River Broadcasters Inc.

OLYMPIA, Thurston County

KGY (April 15, 1922): 1240 kc; 1 kw-D, 250 w-N. 1240 North Washington St. Phone Whitehall 3-1240. Tom Olsen (acquired station Jan. 15, 1939).

Network ABC; MBS. Reps Walker-Rawalt; Art Moore; O'Connell.

Tom Olsen, pres & gen mgr; Herb Anderson, coml & prom mgr; Don Jones, prog dir & chief engr; Robert C. Cummings, news dir.

KITN (October 1956): 920 kc; 1 kw-D. P. O. Box 629. Phone Fleetwood 7-7718. KITN-KITJ Corp. (original owner).

Reps Masla (East); Vernard, Torbet & McConnell (West); Feltis, Dove & Cannon (Seattle-Portland).

Donald F. Whitman, pres, gen mgr, prog & sls mgr; Elizabeth M. Whitman, vp; Lee Hurley, engrg dir.

OMAK, Okanogan County

KOMW (Sept. 30, 1947): 680 kc; 1 kw-D. P. O. Box 151. TWX Omak 35. KOMW Inc. (original owner).

Rep Feltis/Dove/Cannon (Seattle); Venard, Torbet & McConnell (San Francisco).

Dean C. Nichols, pres & gen mgr; Jerry Weaver, coml mgr; Elizabeth Uht, prog dir; Robert A. Woehler, news dir; William Miltenberger, chief engr.

OPPORTUNITY, Spokane County

KZUN (November 1955): 630 kc; 500 w-D. P. O. Box 123, Spokane, 63 Phone Walnut 4-2400. KZUN Inc. (original owner).

Rep Thomas F. Clark.
Robert L. Swartz, pres; Arthur R. MacKelvie, gen mgr; Dick Wright, coml mgr; Pete Johnson, news dir; Jack Feldhausen, chief engr.

KZUN-FM (April 1, 1961): 96.1 mc; 3.7 kw. Antenna height—minus 205 feet. Address, license & staff same as KZUN (above). Programming separate from am.

OTHELLO, Adams County

KRSC (April 11, 1958): 1400 kc; 250 w, SH. P. O. Box 1400. Phone Hubbard 8-2791. Othello Radio (acquired station Sept. 1, 1961).

Network Keystone. Rep H. S. Jacobsen (Portland); Day-Wellington (Pacific Northwest).

Donald Lockwood, gen. coml & prom mgr, & chief engr; Roger E. Clawson, prog dir; R. Hill, news dir.

PASCO, Franklin County

KALE (See Richland, Wash., listing).

KORD (July 28, 1956): 910 kc; 1 kw-D. P. O. Box 485. Phone Liberty 7-9791. KORD Inc. (acquired station Dec. 26, 1957).

Rep Pearson; Feltis/Dove/Cannon (Seattle); Jacobson (Portland).

Wallace K. Reid, pres & gen mgr; Rich Osborne, prog dir; Bob Simon, prom mgr.

KPKW (August 1945): 1340 kc; 250 w. P. O. Box 233. Phone Liberty 7-9741. Century Broadcasting Corp. (acquired station Nov. 20, 1960).
Network ABC.

G. Robert M. Stacey, pres; Wayne B. Shave, gen mgr; Joan Hatch, sec-treas; George Garst, pr dir.

PORT ANGELES, Clallam County

KAPY (June 16, 1961): 1290 kc; 1 kw DA-D. P. O. Box 392. Phone Glencourt 2-9228. Port Angeles Radio (original owner).

Rep Feltis/Dove/Cannon.
John W. Mowbray, pres; Sam Ewing, gen mgr; Gary Bruno, prog dir; Bob Marx, news dir; Lee Hurley, chief engr.

KONP (1945): 1450 kc; 250 w. P. O. Box 831. Phone Glencourt 7-4200. Radio Pacific Inc. (original owner). See "Newspaper Ownership."

Network Keystone. Rep Art Moore (Seattle).
C. N. Webster, pres; George Buck, gen mgr; Bob Garden, coml mgr; Charles Lukey, prog dir; Dick Goodman news dir.

PROSSER, Benton County

KACA (FM) (Sept. 6, 1962): 102.3 mc (CP for 0.35 kw. Antenna height—minus 390 feet). P. O. Box 684. Phone 984-8122. Cormac C. Thompson (original owner).

Cormac C. Thompson, pres, gen mgr, coml mgr & chief engr; Mrs. Cormac C. Thompson, prom mgr; Cormac C. Thompson Jr., prog & news dir.

KARY (Dec. 14, 1956): 1310 kc; 1 kw-D. P. O. Box 1310. Phone Yukon 4-7310. Prosser-Grandview Broadcasters Inc. (original owner).

Network Keystone. Rep William J. Wagner (northwest); Hopewell.

Raymond Rockstrom, pres; Jack L. Quinn,

**HAMILTON-LANDIS
& ASSOCIATES, Inc.**
NATIONWIDE MEDIA BROKERS
WASHINGTON, D. C., CHICAGO, DALLAS,
SAN FRANCISCO
SELL **MORE**
RADIO & TELEVISION STATIONS
IN THE WEST—NEAREST OFFICE IS—
111 SUTTER ST., SAN FRANCISCO 4
EXBROOK 2-5671

exec vp & gen mgr; Bob Wilson, coml mgr; Miss Verla Argo, prog dir; Bill Powers, news dir, Wayne Eaton, chief engr.

PULLMAN, Whitman County

KOFE (1950): 1150 kc; 1 kw-D. P. O. Box 318. Phone Logan 4-5251. KOFE Inc. (acquired station Jan. 18, 1958).

Network ABC. Reps Venard, Torbet & McConnell; Feltis, Dove & Cannon.

M. Wm. Wippel, pres; Jerry Flesey, gen & coml mgr; Wm. Campbell, prog dir; Jerry Geidt, prom mgr; R. P. Turnley, news dir; Drew McDaniel, chief engr.

***KWSC** (June 1922): 1250 kc; 5 kw-D (S-KTW Seattle at night). Phone Logan 8-2111, Ext. 322. Washington State U. (original owner).

C. Clement French, pres; Allen Miller, gen mgr; Burt Harrison, mgr & prog dir; Cal Watson, prod mgr; Robert Mott, prom mgr & news dir; Hugh A. Rundell, sports dir & chief announcer; Dale Bobbitt, chief engr.

PUYALLUP, Pierce County

KAYE (Dec 1, 1951): 1450 kc; 1 kw-D, 250 w-N. P. O. Box 271. Phone Thornwall 5-1450. Radio Station KAYE.

Network Keystone. Rep Art Moore (Seattle). Henry Perozzo, owner & gen mgr; Janet Kelly asst. mgr.

QUINCY, Grant County

KPOR (Sept. 10, 1957): 1370 kc; 1 kw-D. P. O. Box 1378. Phone Sunset 7-6731. Quincy Valley Broadcasters (original owner).

Rep Hopewell; Wagner (Seattle); Jacobsen (Portland).

Donald R. Nelson, owner, gen & coml mgr; Doyle A. Nelson, asst mgr; Ann Nelson, traf & continuity dir; Ralph Barclay, chief engr.

RAYMOND, Pacific County

KAPA (June 1950): 1340 kc; 250 w, SH. P. O. Box 626 Phone 942-2340 Willipa Broadcasting Co. (acquired station Aug. 16, 1956).

Network Keystone. Rep Art Moore (Seattle). Specialty programs: Scandinavian, 1 hr.; Dutch, 1 hr., both wkly.

Robert E. Claunch & John W. Reavley, owners; Robert G. Cone, gen & coml mgr; William J. Wolfenbarger, prog dir; Bill Priamos, news dir & record libr; Del Winiacki, chief engr.

RICHLAND, Benton County

KALE (April 1, 1950): 960 kc; 1 kw, DA-N. P. O. Box 767, Pasco, Wash. Phone Liberty 7-3389. D & D Broadcasting Corp. (acquired station October 1959).

Rep Hollingbery; Day-Wellington. L. G. Dix, pres; Thomas J. Wood, coml mgr; Loyd Aman, prog dir; Bob Parnell, news dir; Clay White, actg chief engr.

SEATTLE, King County

KAYO (1926): 1150 kc; 5 kw-D, 1 kw-N. 2939-4th Ave. South, zone 4. Phone Main 3-2480. Washington Telecasters Inc. (acquired station February 1953). See Jessica L. Longston Stations in "Group Ownership." Also see "Newspaper Ownership."

Network MBS. Rep Pearson. Jessica L. Longston, pres; R. E. Pollock, exec vp & gen mgr; John R. DiMeo, stn mgr; Chris Lane, prog dir; Lee White, prom mgr; Don Hughes, news dir; Verle Jones Jr., chief engr.

KETO-FM (Sept. 1, 1959): 101.5 mc; 17.7 kw. Antenna height—1100 feet. (CP for 17 kw. Antenna height—1150 feet). Suite 600, 1417 4th Ave., zone 1. Phone Main 3-7154. Chem-Air Inc. (original owner). See William E. Boeing Jr.,

Stations in "Group Ownership."

William E. Boeing Jr., pres; J. William Teplicky, gen mgr; George A. Edgar, station mgr; Doug Setterberg, coml mgr; Bob Zirk, chief engr.



KFIN-FM (not on air, target date unknown): 106.9 mc (CP for 35 kw. Antenna height—1100 feet). Fine Music Broadcasters.

KGMJ (FM) (May 25, 1960): 95.7 mc; 71 kw. Antenna height—1100 feet. 1151 Ellis St., Bellingham, Wash. Phone Regent 3-4567. TWX KVOS Box 71. KGMJ Inc. See International Good Music Stations in "Group Ownership." Rep Heritage Stations.

Rogan Jones, pres; David Mintz, exec vp.

KING (1927): 1090 kc; 50 kw, DA-1. 320 Aurora Ave. North, zone 9. Phone Mutual 2-3555. TWX SE 240. King Broadcasting Co. (acquired station May 1947). See King Stations in "Group Ownership."

Network NBC. Rep Blair. Mrs. A. Scott Bullitt, pres & gen mgr; Henry B. Owen, exec vp & vp business div; Stimson Bullitt, vp & sec; Otto P. Brandt, vp, broadcast div; Jay Wright, dir of engr facilities; Earl Reilly, stn mgr; Pat O'Halloran, opns mgr; Ray Edinger, prom mgr; G. William Parker, merch mgr; Gloria Chandler, pub serv dir; Charles Herring, news dir; Art Shultz, chief engr.

KING-FM (1947): 98.1 mc; 15 kw. Antenna height—410 feet. Duplicates KING (above). Same staff except Dan Shannon, opns mgr. KING-TV: Tv companion of KING-AM-FM.

KIRO (1927): 710 kc; 50 kw, DA-N. 1530 Queen Anne Ave., North, zone 9. Phone Atwater 3-9800. TWX SE 180. Queen City Broadcasting Co. (acquired station 1933).

Network CBS. Rep Peters, Griffin, Woodward. Specialty programs: Italian, 1 hr.; Scandinavian, 1 hr., both wkly. Saul Haas, pres & gen mgr; Lincoln W. Miller, exec vp; W. F. Tucker, vp & stn mgr; John Shield, opns mgr; Don Brice, news dir; James G. Upthegrove, chief engr.

KIRO-FM (1946): 100.7 mc; 16.5 kw. Antenna height—750 feet. Duplicates KIRO (above). KIRO-TV: Tv companion of KIRO-AM-FM.

KISW (FM) (1950): 99.9 mc; 10.5 kw. Antenna height—350 feet. 9201 Roosevelt Way, zone 15. Phone Lakeview 5-6255. E. W. Lippincott (original owner).

Rep Fine Music Broadcasters. J. David McCollum, gen mgr.

KIXI (1947): 910 kc; 1 kw, DA-1. University Bldg., zone 1. Phone (Seattle) Baldwin 6-1910. K-91 Inc.

Rep Avery-Knodel. Specialty programs: Negro, 18 hrs. wkly. Wally Nelskog, pres; Hale Bondurant, vp, gen & coml mgr; Bob Carmichael, prog dir; Steve Wray, news dir; Tom Lewis, chief engr.

KJR (1924): 950 kc; 5 kw, DA-N. Box 3726, zone 24. Phone West 7-5100. TWX SE 28. See Seattle, Portland & Spokane Radio in "Group Ownership."

Rep McGavren. Lester M. Smith, gen mgr; Gaylen S. Blackford, stn mgr; Arthur Kulman, coml & prom mgr; Lee Perkins, prog dir; Homer Pope, opns mgr; Lou Gillette, news dir; George Newton, chief engr.

KLSN (FM) (1959): 96.5 mc; 19 kw. Antenna height—1070 feet. Stereocast by multiplex. University Village, zone 5. Phone Lakeview 4-3693. Sight and Sound (original owner).

Network QXR. Rep Fm Spot Sales. M. T. Clark, pres; Cortlandt T. Clark, vp & gen mgr; L. C. Attinger, prog dir; P. H. Davis, chief engr.

KMCS (FM) (May 1958): 98.9 mc; 17.5 kw. Antenna height—1070 feet. 708 Fifth Ave. South, zone 4. Phone Main 2-0980. Market-casters Inc. (original owner).

Rep Spot Time Sales. A. W. Talbot, pres; J. G. Talbot, vp; Sydney A. Abrams, gen mgr; Ronald Todd, coml mgr; Don Rubbelke, prog dir; Robt. Gerry, chief engr.

KNBX (See Kirkland, Wash., listing.)

KOL (1922): 1300 kc; 5 kw, DA-N. 1100 Southwest Florida, zone 4. Phone Main 2-2312. TWX SE 543. Seattle Broadcasting Co. (acquired station Jan. 9, 1961). See Taft Family Stations in "Group Ownership."

Rep H-R Repts; Feltis/Dove/Cannon. Archie Taft Jr., pres & gen mgr; William L. Simpson, coml mgr; Charles Van, prog dir; Merrill Ash, news dir; Lloyd Hannah, chief engr.

KOL-FM (July 8, 1961): 94.1 mc; 5.8 kw. Antenna height—245 feet. Duplicates KOL.

KOMO (1926): 1000 kc; 50 kw, DA-N. 100 4th Avenue North, zone 9. Phone Main 4-6000. TWX SE 71. Fisher's Blend Station Inc. (original owner).

Network ABC. Rep Katz Agency. W. W. Warren, pres & gen mgr; John Behnke, stn mgr; Fred Kaufman, coml mgr; Mike Weide, prog dir; Merrill Ash, news dir; C. E. Miller, chief engr.

KOMO-TV: Tv companion of KOMO.

KOTO (FM) (not on air; target date unknown): 93.3 mc; 6.6 kw. Antenna height—1070 feet. Eastside Broadcasting Co.

KPRN (FM) (not on air; target date unknown): 102.5 mc; 19 kw. Antenna height—1090 feet. Plains Radio Broadcasting Co.

KRAB (FM) (Sept. 15, 1962): 107.7 mc; 20 kw. Antenna height—350 feet. 9029 Roosevelt Way NE. Phone Lakeview 2-2321. Lorenzo W. Milam (original owner).

Specialty programs: Classical Latin, ½ hr.; Classical Greek, ½ hr.; N'kosa, ½ hr., all wkly. Lorenzo W. Milam, pres; Dr. Jonathan Gallant, vp; Gary S. Margason, prod mgr & publ chmn; Jeremy T. Lansman, chief engr.

KTIX (Sept. 10, 1956): 1590 kc; 5 kw, DA-N. New Washington Hotel, zone 1. Phone Maine 3-7130. Chem-Air, Inc.

Rep Broadcast Time Sales. Hugh Ben LaRue, pres, gen mgr & coml mgr; Marc Hayes, prog dir; Art Primm, news dir; Jack Hemingway, chief engr.

KTW (Aug. 20, 1920): 1250 kc; 1 kw-D, S-KWSC Pullman, Wash. (CP 5 kw-D, 1 kw-N, S-KWSC-N). 710 Madison St., zone 4. Phone Main 4-6226. First Presbyterian Church of Seattle (original owner).

Rep Clark; Pickens. Specialty programs: Spanish, 1 hr.; Japanese, ½ hr., both wkly.

Arthur H. Jacobsen, gen & coml mgr; Lee Knudsen, prog dir; Bill MacMillan, prom mgr; Hal Links, news dir; James S. Ross, chief engr.

KTW-FM (not on air; target date unknown): 102.5 mc. (CP for 16.5 kw. Antenna height—320 feet). Same licensee as KTW (above).

KUOY (See Spokane, Wash., listing.)

***KUOW** (FM) (Jan. 16, 1952): 94.9 mc; 45 kw. Antenna height—300 feet. U. of Washington, zone 5. Phone Lakeview 4-6000, Ext. 2375. U. of Washington original owner.

Ken Kager, opns mgr.

KVI (1929): 570 kc; 5 kw. Tower Building, 7th & Olive Way, zone 1. Phone Mutual 2-3100. TWX SE 971. Golden West Broadcasters Inc. (acquired station July 1, 1959). See Gene Aury Stations in "Group Ownership." Also see "Newspaper Ownership."

Rep AM Radio Sales.
Robert O. Reynolds, pres; Bert S. West, vp & gen mgr; Randy Archer, gen sls mgr; Bob Cooper, prog dir; Jack MacDonald, prom mgr; Bill Goff, news dir; Dick Velo, chief engr.

KXA (1926): 770 kc; 1 kw. L-WABC. 320 2nd Ave. W., zone 99. Phone Atwater 4-8600. KXA Inc. (acquired station 1946).

Rep Meeker.
Wesley I. Dumm, pres; R. W. Wassenberg, exec vp; John C. Croghan, coml mgr; John Sherman, prog dir; William Taylor, news dir; John Dubuque, chief engr.

KZAM (FM) (Nov. 20, 1961): 92.5 mc; 17.5 kw. Antenna height—1100 feet. Stereocast by multiplex. P. O. Box 1267. Phone East 4-8515. Foremost Broadcasting Inc. (original owner).

Specialty programs: Negro, 100%.
Monte L. Strohl, pres & gen mgr; Larry Braxton, asst mgr; Ernie Opel, chief engr.

24 hrs. a day
Rhythm & Blues
Jazz & Gospel
100% Negro appeal

SHELTON, Mason County

KMAS (not on air; target date unknown): 1280 kc; (CP for 1 kw-D). ABT, Inc.

SPOKANE, Spokane County

KAYE (See Puyallup, Wash., listing).
KCFA (July 12, 1959): 1330 kc; 5 kw-D. P. O. Box 8024, zone 36. Phone Keystone 5-3077. Christian Services Inc. (original owner).

Roger L. Stensland, pres; H. J. (Bud) Chandler, gen mgr.

KDNC: 1440 kc (CP for 5 kw-D). Independent Broadcasting Corp.

KGA (1926): 1510 kc; 50 kw, DA-N. Box 141. Phone Keystone 4-0631. TWX SP 135. Gran Broadcasting Co. (acquired station Feb. 1, 1958). Network CBS. Reps Walker-Rawalt; Burrow (Portland).

E. H. Weig, pres; Arthur M. Vogel, gen mgr; R. H. Whitney, coml mgr; Allen Wolter, prog dir; Len Greensword, prom mgr; Herb Hunter, news dir; Val Strange, chief engr.

KHQ (1922): 590 kc; 5 kw. South 4202 Regal. Phone Keystone 4-0511. TWX SP 427. KHQ Inc. (acquired station March 1, 1946). See "Newspaper Ownership."

Network NBC. Rep Katz; Art Moore & Assoc. (Seattle & Portland).

Richard O. Dunning, pres & gen mgr; Bill Merrill, coml mgr; John Fahey, prog dir; Irving Smith, prom mgr; Duane Bock, news dir; Dee Waymire, chief engr.

KHQ-FM (Feb. 16, 1961): 98.1 mc; 47 kw. Antenna height—2030 feet. Ownership, executives duplicate KHQ (above). Programming separate from am.

KHQ-TV: TV companion of KHQ-AM-FM.

KLYK (September 1922): 1230 kc; 250 w. W. 242 Riverside. Phone Riverside 7-8033. KLYK Inc. (acquired station April 1959). See Taft Family Stations in "Group Ownership."

Network MBS.
Bill Simpson, pres; Rick Thomas, gen mgr.

KNEW (1947): 790 kc; 5 kw, DA-N. P. O. Box 8033, zone 36. Phone Keystone 4-9363. TWX

SP 244. Seattle, Portland & Spokane Radio (acquired station June 7, 1958). See Seattle, Portland & Spokane Stations in "Group Ownership."

Rep McGavren.
Lester M. Smith, gen mgr; Hugh Mac Pherson, coml mgr; Robert Adkins, prog dir; Ross Woodward, news dir; Vince Hoffart, chief engr.

KPEG (March 21, 1957): 1380 kc; 5 kw-D. E. 3810 Boone St., zone 24. Phone Keystone 5-3688. Bellevue Broadcasters (acquired station about March 21, 1958).

Rep Sandeberg-Gates.
F. Kemper Freeman, pres; W. R. (Dick) White, gen & coml mgr; Ed Mosley, prog dir; Sigurd Turnquist, chief engr.

KREM (1947): 970 kc; 5 kw-D, 1 kw-N. S. 4103 Regal, zone 34. Phone Keystone 4-0466. TWX SPO 8. KREM Broadcasting Co. (acquired Station Dec. 19, 1957). See King Broadcasting Stations in "Group Ownership."

Network ABC. Rep Petry.
Mrs. A. Scott Bullitt, pres; Robert H. Temple, gen mgr; Ted Richeson, natl sls mgr; Ronald MacDonald, prog dir; Richard E. Hoover, news dir; Edward P. Antosym, chief engr.

KREM-FM (September 1955): 92.9 mc; 4.8 kw. Antenna height—720 feet. Duplicates KREM (above). Programming separate from am.

KREM-TV: TV companion of KREM-AM-FM.

KUDY: 1280 kc (CP for 5 kw, DA-D). Delbert Bertholf.

KXLY (October 1922): 920 kc; 5 kw. 315 W. Sprague, zone 4. Phone Madison 4-1218. TWX Spokane 337. Spokane Television Inc. (acquired station March 21, 1962). See Morgan Murphy Stations in "Group Ownership."

Reps H-R Inc. (New York); Del Day (Seattle).
Wayne F. McNulty, gen mgr; Al LaCom, coml mgr; Dave Steere, prog dir; Gar Jones, prom mgr; Ted Otto, news dir; Dave Green, chief engr.

KXLY-FM (November 1959): 99.9 mc; 2 kw. Antenna height—490 feet. Spokane Radio, Inc. Duplicates KXLY above 50% (approx.). Programming separate from am.

KXLY-TV: TV companion of KXLY-AM-FM.

KZUN (See Opportunity, Wash., listing).

... : 550 kc. (CP for 500 w, DA-D). Moore Broadcasting.

SUNNYSIDE, Yakima County

KREW (September 1950): 1230 kc; 1 kw-D, 250 w-N. P. O. Box 209. Phone Temple 7-2277. Cole E. Wylie (original owner).

Network MBS; Keystone. Reps Tracy Moore (Los Angeles); Day-Wellington (Seattle).

Specialty programs: Spanish, 6 hrs. wkly.
Cole E. Wylie, pres; Don G. Bennett, gen & coml mgr; Jean Runyon, prog dir & prom mgr; Martin Thompson, news dir; Dale R. Howard, chief engr.

TACOMA, Pierce County

***KCPS (FM)** (Feb. 1, 1955): 90.9 mc; 0.77 kw. Antenna height—150 feet. 5214 Steilacoom Blvd, zone 99. Phone Juniper 8-5261 331. Glover Park School District 400 (original owner).

Lorance Dosssett, instructor studio skills; Cloise Turner, chief engr.

***KPEC-TV**. TV companion of KCPS (FM) above.

KFHA (see Lakewood, Wash., listing).

KLAY-FM (May 1959): 106.1 mc; (CP for 3.6 kw. Antenna height—260 feet). 260 S. 5th, zone 2. Phone Broadway 2-7460. Clay F. Huntington. Clay Huntington, pres; Stan Naccarato, gen mgr; Eldon Magnuson, news dir; Jim Jellen, chief engr.

KMO (1926): 1360 kc; 5 kw. P. O. Box 1651, zone 1. Phone Waverly 7-1360. TWX TA 013. Tacoma Radio Corp. (acquired station October 1954).

Reps H-R; Feltis, Dove & Cannon (Seattle-Portland).

J. Arch Morton, pres, gen mgr & coml mgr; Don Woodland, prog dir; Burton Malakoff, prom mgr; Murray Morgan, news dir; Robert Capstick, chief engr.

KTAC (August 1942): 850 kc; 1 kw, DA-N. Winthrop Hotel, zone 2. Phone Broadway 2-2241. Tacoma Broadcasters Inc. (acquired station May 20, 1954).

Rep Avery-Knodel (national); Art Moore (Seattle & Portland).

Jerry Geehan, pres & gen mgr; John P. Condon, asst mgr; Dick Weeks, prog dir; Ed Purcell, news dir; Bill Luckhurst, chief engr; Don Hill, sports dir.

KTNT (Oct. 14, 1952): 1400 kc; 1 kw-D, 250 w-N. S. 11th & Grant, Tacoma 5. Phone Fulton 3-2561. TWX TA 010. Tribune Publishing Co. (original owner). See "Newspaper Ownership."

Reps Raymer; H. S. Jacobson (Portland).
Max H. Bice, gen mgr; John W. Upham, asst mgr & natl sls mgr; Donald St. Thomas, prog dir; Ted Knightlinger, opns mgr; Bob Cleland, news dir; Dick Engh, chief engr.

KTNT-FM (Oct. 26, 1948): 97.3 mc; 10.2 kw. Antenna height—410 feet. Duplicates KTNT (above).

KTNT-TV: TV companion of KTNT-AM-FM.

***KTOY (FM)** (June 1, 1950): 91.7 mc; 3.5 kw. Antenna height—450 feet (CP for 4 kw. Antenna height—160 feet). (2nd CP for 3.5 kw. Antenna height—280 feet). 1101 S. Yakima Ave., zone 5. Phone Broadway 2-9367. Tacoma School District 10 (original owner).

Charles Ellsworth, gen mgr & prog dir; Bert Andersen, chief engr.

***KTPS (TV)**: TV companion of KTOY.

KTWR (FM) (June 2, 1958): 103.9 mc; 0.83 kw. Antenna height—240 feet. 1719 Sixth Ave., zone 5. Phone Juniper 8-1606. Thomas Wilmot Read (original owner).

Network MBS; CBC. Rep Fm Unlimited; Fm Sales; Paramount Radio (northwest).

Specialty programs: French, 1½ hrs.; German, ¼ hr.; Italian, 1 hr.; Spanish, ¼ hr.; all wkly.

Thomas Wilmot Read, pres & gen mgr; R. Eldon Magnuson, vp & asst mgr; J. Howard Thomas, prog dir-producer; Dean P. Havig, opns dir; Kenneth Williams Jr., engrg dir; Donald T. Carbone, chief ann; Radcliff Van Burien, dir of news & special events; Hugh W. Braken, dir of athletics; Douglas Anthony, public service dir; Vivian Van Voorhis, supvr of music; Arthur W. Lindsay, advertising consultant.

TOPPENISH, Yakima County

KENE (June 1954): 1490 kc; 250 w. P. O. Box 350. Phone 869-1490. Radio Broadcasters Inc. (acquired station July 1955).

Network Keystone. Rep Wm. Wagner.
John R. Woodroffe, pres; Robert A. Sumbardo, vp & gen mgr; Don Downing, stn mgr; Larry Voshall, news dir; Marvin R. Wilson, chief engr.

VANCOUVER, Clark County

KGAR: 1550 kc. (CP for 1 kw-D). Gordon A. Rogers.

KISN (Portland, Ore.) (1939): 910 kc; 1 kw, DA-N. 10 N.W. 10th. Phone Capital 6-7191. Star Broadcasting Inc. (acquired station May 1, 1959).

Res H-R; Feltis/Dove/Cannon (Seattle).
Don W. Burden, pres; Timothy F. Moore, gen mgr; Les Parsons, coml mgr & prog dir; Steve Brown, prom mgr; Bill Howlett, news dir; Gerry Weist, chief engr.

KKEY (July 4, 1954): 1150 kw; 1 kw-D. 5500 4th Plain Road. Phone Oxford 3-2565. Western Broadcasting Co. (original owner).

Ralph C. Weagant, pres; Ernest Crater, gen & coml mgr; Bob Van Roy, news dir; Bryce Howard, chief engr.

KVAN: (See Camas listing).

WALLA WALLA, Walla Walla County

***KGTS (FM)**: (See College Place, Washington listing).

KHIT (Dec. 6, 1956): 1320 kc; 1 kw-D. Denny Bldg. Phone Jackson 5-3190. Leader Broadcasting Co. (original owner).

Rep Sandeberg-Gates; Feltis/Dove/Cannon (Seattle); Jacobson (Portland).

Arch Le Roux, pres, gen & coml mgr & prog dir; Ed Carter, chief engr.

KTEL (1946): 1490 kc; 250 w. P. O. Box 1028. Phone Jackson 5-4103. Walla Walla Broadcasting Co. (acquired station May 7, 1956).

Network ABC. Rep Masla; Wm. J. Wagner (Pacific Northwest).

Jack Keating, pres & gen mgr; Al Buttolph, coml mgr & prog dir; Henry Davis, sports dir; Beven Roth, chief engr.

KUJ (1932): 1420 kc; 5 kw, DA-N. P. O. Box 276. Phone Jackson 9-1230. KUJ Inc. (original owner).

Reps Masla; Venard, Torbet & McConnell; Moore.

H. E. Studebaker, pres, gen & coml mgr; Susan Curtis, traf mgr; Verne Russell, prog mgr & news dir; Glenn E. Dubbe, chief engr.

WENATCHEE, Chelan County

KMEL (1948): 1340 kc; 250 w. P. O. Box 638. Phone Normandy 2-7135. Frontier Broadcasting Co. (acquired station May 1, 1958).

Reps Cooke; Venard, Torbet & McConnell; Day-Wellington.

Phillip E. Rather, pres & coml mgr; Craig Lawrence Jr., sec-treas & bus mgr; Don Bernier, prog dir; John Goss, chief engr.

KPQ (1930): 560 kc; 5 kw, DA-N. KPQ Bldg., 32 N. Mission. Phone Normandy 3-5121. West-coast Broadcasting Co. (original owner).

Network ABC; CBS; NBC. Rep Weed; Moore (Portland & Seattle).

James W. Wallace, pres, gen mgr & coml mgr; Dorothy Lee, prog dir; Carl Fugitt, prom mgr; Duayne T. Recker, news dir; George Frese, chief engr.

KUEN (Nov. 17, 1956): 900 kc; 1 kw-D. P. D. Box 79. Phone Normandy 3-5186. KUEN Inc. (acquired station Nov. 1, 1959).

Network Keystone. Rep Hollingbery; Feltis/Dove/Cannon (Seattle-Portland).

Miller C. Robertson, pres & gen mgr; Roy Robinson, stn & sls mgr; Vernon Weaver, prog dir; Jerry Daggett, chief engr.

YAKIMA, Yakima County

KBBO (1947): 1390 kc; 1 kw-D, 500 w-N, DA-N. P. O. Box 172. Phone Chestnut 8-1390. Yakima Broadcasting Corp. (acquired station September 1958).

Network MBS. Rep Masla.

Kye Harris, gen & coml mgr; Arvid Erickson, prog dir; Ken Briggs, news dir; Gerry Gearhart, chief engr.

KIMA (Oct. 19, 1944): 1460 kc; 5 kw, DA-N. P. D. Box 702. Phone Glencourt 2-9111. TWX YA-39. Cascade Broadcasting Co. (original owner). See Cascade Broadcasting Co. Stations in "Group Ownership."

Network NBC. Reps Young; Art Moore.

Tom Bostic, pres; Monte O. DeVon, gen mgr; Dale Hall, coml mgr; Jon Goodman, prog dir; Bob Horn, prom mgr; Terry Close, news dir; Dave Hubert, chief engr.

KIMA-TV: Tv companion of KIMA.

KIT (April 8, 1929): 1280 kc; 5 kw-D, 1 kw-N. P. D. Box 1222. Phone Glencourt 7-8115. KIT Inc. (original owner).

Rep McGavren (national); Jacobson (Oregon); Feltis/Dove/Cannon (Washington).

Carl E. Haymond, pres; Jack H. Goetz, gen mgr; John Puckett, coml mgr; Vern Chartier, prom mgr; Pete Wick, news dir; H. B. Murphy, chief engr.

KNDX (FM) (Aug. 1, 1961): 106.3 mc; 0.89 kw. Antenna height—125 feet. 1412 Fruitvale Blvd. Phone Chestnut 8-5500. Sunset Broadcasting Co. (original owner).

David Z. Pugsley, owner & chief engr; R. D. LeBrecht, gen & sls mgr; Andrew Hawkins, prog dir.

KQOT: 940 kc (CP for 250 w-D). M & W Co.

KUTI (1955): 980 kc; 5 kw-D. P. O. Box 261. Phone Chestnut 8-2900. Yakima Valley Radio Inc. (acquired station March 1960).

Rep Hollingbery.

H. G. Wells Jr., pres & gen mgr; William Bainter, coml mgr; Sharon Clements, prog dir; Paul Schumaker, news dir; Roger Raymond, chief engr.

WEST VIRGINIA

*Non-commercial

CALL COLLINS



Howard Hepler
Eastern Region Sales
Time & Life Building
1271 Avenue of the Americas
New York 20, New York
Phone: Judson 6-5678

BECKLEY, Raleigh County

WJLS (March 20, 1939): 560 kc; 5 kw-D, 500 w-N, DA-N. WJLS Bldg. Phone Clifford 3-7311. Joe L. Smith Jr. (original owner).

Network CBS. Rep Burn-Smith.

Specialty programs: Negro 2 hrs. wkly.

Joe L. Smith, pres; Gene Morehouse, gen mgr; Gary Dent, prog dir; Alan Stone, news dir; Harold Dew, chief engr.

WBKW (FM) (1957): 99.5 mc; 34 kw. Antenna height—1050 feet. Same licensee and address as WJLS (above).

Joe L. Smith Jr., pres; Wm. Sandefur, gen mgr.

WWNR (1946): 620 kc; 1 kw, 500 w-N, DA-N. 1708 Harper Rd. Phone Clifford 3-8307. Rahall Broadcasting Co. (original owner). See Rahall Stations in "Group Ownership."

Rep Adam Young Inc.

N. Joe Rahall, pres; Anthony P. Gonzalez, gen mgr; Robert Haruit, coml mgr; Frank "Bud" M. Kurtz, prog dir; Margaret A. Jenkins, prom mgr; Robert Miller, news dir; Jack Slygh, chief engr.

BERKELEY SPRINGS, Morgan County

WCST (Sept. 7, 1958): 1010 kc; 250 w-D. P. D. Box 8. Phone 771. Berkeley Springs Radio Station Corp. (original owner).

Vernon H. Weber, pres; Kenneth E. Robertson, gen & coml mgr; Daniel Duckwall, prog dir; Gary Lee Daniels, chief engr.

BLUEFIELD, Mercer County

WHIS (June 27, 1929): 1440 kc; 5 kw-D, 500 w-N. Municipal Bldg. Phone 327-7115. TWX Bluefield 30. Daily Telegraph Printing Co. (original owner). See "Newspaper Ownership."

Network NBC. Rep Select Stations (New York, Philadelphia, Baltimore and Washington); Brown (South).

Hugh Shott, pres & gen mgr; John Shott, mgr dir; Mel Barnett, stn mgr & news dir; George Hendrick, coml mgr; Kenneth Dick, chief engr.

WHIS-TV: Tv companion of WHIS.

WKQY (May 18, 1948): 1240 kc; 1 kw-D, 250 w-N. P. O. Box 800. Phone Davenport 7-6124. WKQY Inc. (original owner).

Network MBS.

J. Lindsey Alley, pres & gen mgr; Joe Watkins Jr., coml mgr; C. W. Gentry Jr., prog dir; Robert S. Dix, chief engr.

BUCKHANNON, Upshur County

WBUC (Dec. 13, 1959): 1460 kc; 1 kw-D (CP 5 kw-D) P. D. Box 71. Phone 444. Upshur County Broadcasting Co. (original owner).

Jesse D. Newman, gen mgr & chief engr; Joe Barker, coml mgr; Dale Brooks, prog mgr; James Murphy, prom mgr.

CHARLESTON, Kanawha County

WCAW (1946): 680 kc; 250 w, DA-1 (CP 10 kw-D, 250 w-N). P. O. Box 2791. Phone Dickens 3-7503. Capitol Broadcasting Corp. (acquired station January 1956).

Network MBS.

Rep Raymer, Dhio Station Reps.

E. M. Johnson, pres; Paul N. Miles, gen mgr; Paul Howard, coml mgr; Ken Warren, prog dir; Charlene Warner, prom mgr; Ken Warren, news dir; William E. Ford, chief engr.

WCHS (Sept. 15, 1927): 580 kc; 5 kw, DA-N. P. D. Box 1153. Phone Dickens 2-8131. TWX CH 83. WCHS-AM-TV Corp. (acquired station Nov. 1, 1960). See Rollins Broadcasting Stations in "Group Ownership."

Network CBS. Rep Blair.

P. Wayne Rollins, pres; Bert Files, gen mgr; Norman Posen, coml mgr; Joe Farris, prog & news dir; Harry Brawley, prom mgr; Harry Bowen, chief engr.

WCHS-TV: Tv companion of WCHS.

WKGV (1938): 1490 kc; 250 w. 315 Professional Bldg. Phone Dickens 3-9544. Edgar L. Clinton.

WKAZ (1927): 950 kc; 5 kw-D, 1 kw-N, DA-N. 210 Dickenson St. Phone Dickens 4-3521. Radio WKAZ, Inc. (acquired station May 16, 1960).

Network NBC. Rep Katz.

Hartley L. Samuels, pres; Don O. Hays, gen mgr; Carl A. Cook, coml mgr; James Taylor, prog dir; Neil Boggs, news dir; Don Browning, chief engr.

WKAZ-FM (Feb. 19, 1959): 97.5 mc; 9 kw. Antenna height—124.3 feet. Duplicates WKAZ (above).

WKNA (FM) (June 1, 1960): 98.5 mc; 2.65 kw. Antenna height—390 feet. 505 Randolph St. Phone DI 4-2395. Joe L. Smith Jr. (original owner).

Joe L. Smith Jr., pres & gen mgr; G. W. Sandefur, stn mgr; Harold Dew, chief engr.

WKNA-TV: Tv companion of WKNA (FM).

WTIP (Nov. 4, 1946): 1240 kc; 1 kw-D, 250 w-N. P. O. Box 3032, zone 1. Phone Dickens 2-3136. Chemical City Broadcasting Co. Inc. (original owner).

Network ABC. Rep Pearson.

Gus Zaharis, pres & chief engr; Mel S. Burka, gen mgr; B. A. Burka, coml mgr; Bob Baron, prog & news dir; Bob Bower, prom mgr.

.....: 105.9 mc (CP 42 kw. Antenna height—540 feet). Chemical City Broadcasting.

HAMILTON-LANDIS

& ASSOCIATES, Inc.

NATIONWIDE MEDIA BROKERS
WASHINGTON, D. C., CHICAGO, DALLAS,
SAN FRANCISCO

SELL **MORE**

RADIO & TELEVISION STATIONS
IN THE EAST—NEAREST OFFICE IS—
1737 DeSALES ST., N.W., WASHINGTON
EXECUTIVE 3-3456

CHARLES TOWN, Jefferson County

WXVA (May 28, 1962): 1550 kc; 5 kw-D. P. O. Box 188. Phone 1550. WXVA Broadcasting Corp. (original owner). See Arundel Stations in "Group Ownership."


Rep Weed.

Arthur W. Arundel, pres; J. Strider Moler, gen mgr; Robert Houston, prog dir; Willia Stewart, news dir; Thomas Aliff, chief engr.

☆ **MOST POWERFUL**
RADIO IN
☆ **WEST VIRGINIA'S**
☆ **EASTERN PANHANDLE**

WXVA

BASIC RADIO



5,000 WATTS

CLARKSBURG, Harrison County

WBOY (April 21, 1937): 1400 kc; 1 kw-D, 250 w-N. 912 West Pike St. Phone 624-7571. TWX CB 8221. WSTV Inc. (acquired station May 9, 1957). See Rust Craft Broadcasting in "Group Ownership."

Network NBC; Keystone. Rep Howard.

Jack Berkman, pres; Roger Garrett, gen mgr; Michael Macaluso, coml mgr; Jack See, prog dir; Peter Lyman, prom mgr; Paul Ellison, news dir; Harry S. Brown, chief engr.

WBOY-TV: Tv companion of WBOY.

WHAR (Feb. 11, 1947): 1340 kc; 250 w. 1200 E. Pike St. Phone 624-5525. Harrison Corp. (acquired station December 1957).

Network ABC. Rep Burn-Smith.

Specialty programs: Italian, 1 hr. wkly.

Charles A. Gaylord, pres; John Peters, gen mgr; Frank T. Gregg, coml mgr; Ralph Doolittle III, prog dir; Beryl Snyder, chief engr.

WPDX (August 1947): 750 kc; 1 kw-D. 339 W. Main St. Phone Main 4-6425. Clarksburg Broadcasting Corp. (original owner).

Rep Pearson.

Raymond C. Warden, pres & treas; Robert D. Hough, vp, secy & chief engr; James T. Fawcett, gen mgr.

ELKINS, Randolph County

WDNE (February 1948): 1240 kc; 1 kw-D, 250 w-N. P. O. Box 967. Phone 636-1300. Marja Broadcasting Corp. (acquired station Dec. 1, 1955).

Network Keystone.

John P. Carr, pres & gen mgr; Joe Bangham, coml mgr; Jim Phillips, prog dir; Walter Wilkerson, chief engr.

FAIRMONT, Marion County

WMMN (Dec. 22, 1928): 920 kc; 5 kw, DA-N. 208 Adams St. Phone 363-5200. Peoples Broadcasting Corp. (acquired station Sept. 1, 1953). See Peoples Stations in "Group Ownership."

Network CBS. Rep Hollingbery.

Herbert E. Evans, pres; A. Garen Ferrise, resident vp & gen mgr; Frank Lee, prog dir; Donald W. Gruitt, chief engr.

WTCS (January 1948): 1490 kc 250 w. (CP: 1 kw-D, 250 w-N). P. O. Box 1549. Phone 366-3700. Fairmount Broadcasting Co. (acquired station April 1, 1956).

Network ABC; MBS. Rep Spot Time Sales.

Paul Pitrolo, pres; Nick Fantasia, gen mgr; Robert Calich, coml mgr; Josephine Trotta, prog dir; Steve Mazon, prom mgr; Dave Harbert, news dir; John Hanway, chief engr.

FISHER, Hardy County

WELD (Aug. 1, 1956): 690 kc; 500 w-D. Phone Lehigh 8-6062. South Branch Broadcasting Corp. See Richard Field Lewis Jr. Stations in "Group Ownership."

Network MBS. Rep Spot Time Sales.

Marian Park Lewis pres; Kimberley Johnson, gen mgr & chief engr; Zag Pannell, prog dir.

GRAFTON, Taylor County

WVWV (January 1957): 1260 kc; 500 w-D. 400 Quincy St. (Fairmont); 203 West Main St. (Grafton). Phone Fairmont 363-0700, Grafton 2000. WVWV Inc. (original owner). See "Newspaper Ownership."

Rep Weed.

J. Patrick Beacom, pres; Jean S. Larkin, vp & co-mgr; Patrick W. Larkin, vp & co-mgr; Robert Bolyard, coml mgr; William Newbrough, prog dir; Phil Braken, news dir; James McEwen, chief engr.

WJPB-TV: Tv companion of WVWV.

HINTON, Summers County

WMTD (not on air; target date unknown): 1380 kc; 1 kw-D. David B. Jordan.

HUNTINGTON, Cabell County

WCMI (see Ashland, Ky., listing).

WKEE (July 1947): 800 kc; 1 kw-D. P. O. Box 2288. Phone Jackson 5-7788. Geyer Broadcasting Co. (acquired station Nov. 19, 1959).

Rep Raymer.

Wayne W. Geyer, pres & gen mgr; Robert R. O'Dell, opns mgr; Thomas L. Tiernan, coml mgr; James Robert Martin, prog dir; Raydon R. Thompson, chief engr.

WKEE-FM (July 1947): 100.5 mcfi 53 kw. Antenna height—560 feet. Same address, licensee and staff as WKEE except Robert Shuttis, prog dir. Programming separate from am.

***WMUL (FM)** (Nov. 1, 1961): 88.1 mc; 0.01 kw. Marshall U. Phone Jackson 3-3411. Marshall U. (original owner).

Stephen D. Buell, dir edu radio-tv; Stewart H. Smith, pres Marshall Univ.; Jerry W. Ashworth, gen mgr; Roy Lee Collins, prog dir; William R. Hardebeck, prog dir; Sylvia Careen Hamood, news dir; George Mendenhall, chief engr.

WSAZ (1923): 930 kc; 5 kw-D, 1 kw-N, DA-N. 201 Ninth St., zone 18. Phone Jackson 3-8401. TWX 522-7759. The Goodwill Stations (acquired Station April 28, 1961). See Goodwill Stations in "Group Ownership."

Network NBC.

Worth Kramer, pres; C. Thomas Garten, gen mgr; Louis Bryant, coml mgr; Robert Bowen, prog dir; Jack M. Williams, prom mgr; C. Bosworth Johnson, news dir; John P. Clay, chief engr.

WSAZ-TV: Tv companion of WSAZ.

WTGR (see Ashland, Ky., listing).

WWHY (1946): 1470 kc; 5 kw-D. Box 390. Phone Jackson 3-3421. Ohio River Broadcasting Corp. (acquired station Aug. 1957).

KEYSER, Mineral County

WKYR (June 24, 1953): 1270 kc; 5 kw-D. P. O. Box 231. Phone Sunset 8-3211. WKYR Inc. (acquired station 1954). See Allman-Richards Stations in "Group Ownership."

Network MBS.

Robert K. Richards, pres; William W. Robinson, gen mgr; Dewitt C. Mower, coml mgr; Jack

R. Husson, prog dir; Al Rogers, news dir; Wilmer Thompson, chief engr.

LOGAN, Logan County

WLOG (May 27, 1940): 1230 kc; 1 kw-D, 250 w-N. Box 720. Phone Plaza 2-3939. R. O. Greever, Indiv. & as exec. of estate of Clarence H. Frey (original owner). See "Newspaper Ownership."

Network MBS.

Specialty programs: Negro, ¼ hr. wkly. R. O. Greever, gen mgr; Don E. Coleman, coml mgr; Lucille Gallion, prog dir; L. J. Frye, chief engr.

WVOW (May 1958): 1290 kc; 5 kw-D, 1 kw-N, DA-N. Box 1921. Phone 2-5080. Logan Broadcasting Co. (original owner).

William P. Becker, gen mgr; Martha Jane Becker, coml mgr; Audie Albright, prog dir; Frank Allender, chief engr.

MARTINSBURG, Berkeley County

WEPM (Oct. 13, 1946): 1340 kc; 1 kw-D, 250 w-N. P. O. Box 767. Phone Amherst 3-5252. Martinsburg Broadcasting Co. (original owner).

Network MBS. Rep Devney.

C. Leslie Golliday, gen mgr; George N. O'Brien, stn & coml mgr; John Taylor, prog dir; Edward Dockeney, news dir; William Weller, chief engr.

WEPM-FM (1949): 94.3 mc; .81 kw. Antenna height—170 feet. (CP for 4.7 kw. Antenna height—940 feet). Duplicates WEPM (above).

MATEWAN, Mingo County

WHJC (Dec. 2, 1951): 1360 kc; 1 kw-D. Phone McCarr 7-7771. Three States Broadcasting Co. (original owner).

J. R. Pickering, pres; Fred Morningstar, gen mgr; John Stewart, coml mgr; Eva Watkins, prog dir; Henry Gilbert, news dir; Kenneth Bickford, chief engr.

MONTGOMERY, Fayette County

WMON (July 14, 1946): 1340 kc; 250 w. P. O. Box 750. Phone Hillside 2-4620. Fayette Assoc. Inc. (original owner).

Network MBS.

Arnold M. Vickers, pres; James V. Curatolo, stn mgr; Richard A. Rhodes, prog dir; Gene P. Stepp, prom mgr; James C. McKinney, news dir; J. C. Craver, chief engr.

MORGANTOWN, Monongalia County

WAJR (December 1940): 1440 kc; 5 kw-D, 500 w-N, DA-2. P. O. Box 867. Phone Linden 2-9488. West Virginia Radio Corporation (original owner). See Agnes Jane Reeves Greer Stations in "Group Ownership." See "Newspaper Ownership."

Network NBC. Rep Smith.

Agnes J. Reeves Greer, pres; L. W. Fleming, gen mgr; Herbert E. Tennant, prog dir; Dorothy Comuntzis, prom mgr; Charles Ryan, news dir; James Davis, chief engr.

WAJR-FM (1948): 99.3 mc; 1 kw. Antenna height—10 feet. Duplicates WAJR during day, programs separately at night.

WCLG: 1300 kc; 1 kw-D. Linden 2-2222. William S. Freed (acquired station Dec. 19, 1959).

Network Keystone.

William S. Freed, owner & gen mgr; William Hosey, coml mgr; Eleanor Freed, prom mgr; Jack Johns, news dir; William K. Miller, chief engr.

MOUNDSVILLE, Marshall County

WMOD (Oct. 1, 1950): 1370 kc; 1 kw-D. 505 Seventh St. Phone Tilden 5-1230. Miracle Valley Broadcasting Co. (acquired station Sept. 19, 1955).

Joseph M. Larosa, pres & gen mgr; Judy Reager, coml mgr; Chuck Brand, prog dir; Bob Holman, actg prom mgr; Bill Hughes, news dir; Felice Regoli, chief engr.

NEW MARTINSVILLE, Wetzel County

WETZ (May 25, 1953): 1330 kc; 1 kw-D. P. O. Box 391. Phone Gladstone 5-3030. Magnolia Broadcasting Co. (acquired station April 1, 1955).

Network Keystone. Rep Walton.

Harry G. Bright, pres & gen mgr; C. R. Bright, vp; George K. Eubanks, coml mgr; Michael Gabor, prog dir; Lorraine Espy, news dir; David Miles, chief engr.

OAK HILL, Fayette County

WOAY (1947): 860 kc; 5 kw-D, 10 kw-D. (Canadian restricted). P. O. Box 251. Phone Hobart 9-3361. TWX Oak Hill 78. Robert R. Thomas Jr. (original owner).

Rep Pearson.

Robert R. Thomas Jr., pres & gen mgr; A. W. Vickers, coml mgr; Thomas Phillips, chief engr.

WOAY-FM (1948): 94.1 mc; 13 kw. Antenna height—670 feet. Duplicates WOAY (above).

WOAY-TV: Tv companion of WOAY-AM-FM.

PARKERSBURG, Wood County

WCEF (April 9, 1954): 1050 kc; 1 kw-D. P. O. Box 228. Phone Hudson 5-4401. Franklin Broadcasting Co. (original owner).

Rep Masla.

C. E. Franklin, pres, gen mgr & chief engr; Morris Leon, stn & coml mgr; Randy Jay, prog dir; Betty Isner, prom mgr; Charles Marlow, farm dir; Mike Morris, sports dir; Dorothy Leon, womens' dir.

WPAR (July 11, 1935): 1450 kc; 250 w (CP 1 kw-D, 250 w-N). 211 Fifth St. Phone Hudson 5-5475. WPAR Inc. (acquired station June 10, 1960).

Network CBS. Rep Walker-Rawalt.

H. Max Good, pres; Eddie Lane, gen & coml mgr; Carl Loose, prog dir; A. J. English, chief engr.

WTAP (September 1947): 1230 kc; 1 kw-D, 250 w-N. 123 W. 7th St. Phone 485-4588. TWX PK 72. Zanesville Publishing Co. (acquired station 1959). See Zanesville Pub in "Group Ownership." Also see "Newspaper Ownership."

Network ABC. Rep Pearson.

Clay Littick, pres; Gene P. Loffler, gen mgr; Denver Dever, coml mgr; Ted Cramer, prog dir; Glen Wilson, news dir; Dave Ginaven, chief engr.

WTAP-TV: Tv companion of WTAP.

PINEVILLE, Wyoming County

WWYO (1949): 970 kc; 1 kw-D. Wyoming Broadcasting Co. (original owner).

PRINCETON, Mercer County

WLOH (1947): 1490 kc; 250 w. P. O. Box 1011. Phone 425-2151. Mountain Broadcasting Co. (acquired station Feb. 1, 1955).

Network Keystone. Rep Hopewell.

Robert L. Harrison, pres, gen, coml & prom mgr; Tom Hicks, prog & news dir; Earl Graham, chief engr.

RAVENSWOOD, Jackson County

WMOV (Oct. 14, 1957): 1360 kc; 1 kw-D. Gibbs & Gallatin Sts. Phone Browning 3-2544. Good Neighbor Broadcasters Inc.

RICHWOOD, Nicholas County

WVAR (November 1957): 1280 kc; 1 kw-D. P. O. Box 349. Phone Viking 6-6272. Royal Broadcasting Co. (acquired station March 15, 1959).

Network Keystone.

W. Courtney Evans, pres; Richard H. Brattin, gen mgr.

RONCEVERTE, Greenbrier County

WRON (1948): 1400 kc; 1kw-D, 250 w-N. P. O. Box 69. Phone Midway 5-1327. Blake Broadcasting Co. (original owner).

Network Keystone. Rep Hopewell.

James E. Venable, pres & gen mgr; Betty

Ann Venable, vp & coml mgr; Gary Ritchie, opns mgr & prog dir; Edward T. White, state news editor; Bill Mullins, chief engr.

ST. ALBANS, Kanawha County

WKLC (Jan. 14, 1956): 1300 kc; 1 kw-D. P. O. Box 556. Phone Parkway 7-1300. Kandel Corp (original owner).

Rep Thomas F. Clark.

Raymond I. Kandel, pres; Morton J. Victorson, gen & coml mgr; Robert Entley, prog & news dir; Gloria Entley, prom mgr; Bernard F. Clark, chief engr.

SPENCER, Roane County

WSPZ (Sept. 12, 1961): 1400 kc; 1 kw-D, 250 w-N. P. O. Box 60. Phone Spencer 900. Community Radio Inc. (original owner).

Network Keystone.

H. G. Minns, pres & gen mgr; William Brannon, sls mgr; Thomas Hall, prog dir; William Newbrough, engr.

WEIRTON, Hancock County

WEIR (Sept. 15, 1950): 1430 kc; 1 kw, DA-2. 3992 Main St. Phone 2814. Tri-State Broadcasting Co. (original owner).

Network NBC. Rep Spot Time Sales.

Specialty programs: Italian, 3 hrs.; Greek, 1 hr., both wkly.

Thomas E. Millsop, pres; E. J. Hirshberg, gen mgr; Robert E. Badger, stn mgr; William Demjan, prog dir; Samuel Wellington, news dir; James Mark, chief engr.

WELCH, McDowell County

WELC (Aug. 19, 1950): 1150 kc; 1 kw-D. P. O. Box 1032. Phone 436-2121. Pocahontas Broadcasting Co. (original owner).

Network Keystone.

Specialty programs: Negro, 3 hrs. wkly. Sam Sidote, pres, gen & coml mgr; Johnnie Villani, prog & news dir; Howard King, chief engr.

WOVE (1955): 1340 kc; 1 kw-D, 250 w-N. 93 McDowell St. Phone 436-3333. McDowell County Broadcasting Co. (acquired station Sept. 16, 1959).

Network MBS.

Specialty programs: Negro, 3 hrs. wkly. South C. Bevins, pres & gen mgr; Eddie Lane, coml mgr & tech dir; Ann Perdue, prog dir; Bert Wooten, prom dir; Paul Fortner, sports & news dir; George Hall, chief engr.

WESTON, Lewis County

WHAW (Feb. 14, 1948): 980 kc; 1 kw-D. P. O. Box 431. Phone 1555. Central West Virginia Service Corp. (acquired station June 11, 1954). See "Newspaper Ownership."

Network Keystone.

Richard H. Ralston, pres; Francis E. Andrew, vp; Jack Caldo, gen mgr, coml mgr, prog dir & prom mgr; Bill Corathers, chief engr.

WHEELING, Ohio County

WHLL (Dec. 5, 1949): 1600 kc; 5 kw-D. P. O. Box 989. Phone Cedar 3-1300. Wheeling Broadcasting Co. (original owner).

Rep Gill-Perna.

Kenneth H. Forney, pres; Fred A. Grewe Jr., gen mgr; Rose Marie Van Camp, coml mgr; Robert L. Dorris, prog dir; James O. Smith, prom mgr; William Thalman, news dir; Fred A. Baker, chief engr.

WJBT (1961): 1470 kc; 500 w-D, DA. Radio Wheeling Inc. (original owner).

WKWK (May 2, 1941): 1400 kc; 250 w. 1600 Market St. Phone Cedar 2-2250. Community Broadcasting Inc. (original owner).

Rep McGavren.

Lewis W. Dickey, pres & gen mgr; Gene Johnson, coml mgr; Herb Allen, prog dir; Ken Kader, news dir; Fred Baker, chief engr.

WKWK-FM (March 17, 1948): 97.3 mc; 10 kw. Antenna height—470 feet. Duplicates WKWK (above).

WWVA (December 1926): 1170 kc; 50 kw, DA-N. 1025 Main St. Phone Cedar 2-117D. TWX WG 7023. Basic Communications Inc. (acquired station Jan. 5, 1962). See Basic Communications Stations in "Group Ownership."

Network CBS. Rep Blair.

Ira Herbert, bd chmn; Emil Mogul, pres; Paul J. Miller, vp & mgng dir; Andrew F. Hofmann, coml mgr; L. B. Clawson, prog dir; Howard W. Meagle, natl sls mgr & prom dir; Adam Gallan, news dir; Edwin L. Keim, chief engr.

WWVA-FM (September 1947): 98.7 mc; 7.4 kw. Antenna height—470 feet. (CP for 23 kw). Duplicates WWVA (above).

WILLIAMSON, Mingo County

WBTH (April 19, 1939): 1400 kc; 1 kw-D, 250 w-N. P. O. Box 261. Phone Belmont 5-3500. Williamson Broadcasting Corp. (acquired station April 25, 1948).

Network MBS.

Phil Beinhorn, pres; Robert B. Harvit, gen mgr; John Moses, coml mgr; Jimmy Wolford, prog dir; Mary Canteas, prom mgr; Bill Hardebeck, news dir; Cliff Branham, chief engr.

WISCONSIN

*Non-commercial

CALL COLLINS

Jim Littlejohn
15817 Town Line Road
Hopkins, Minn.
Phone: Minnpls 935-7011

Gene Randolph
Central Region Sales
First Ave. Bldg.
411 1st Ave. S.E.
Cedar Rapids, Iowa
Phone: Empire 5-8411

ANTIGO, Langlade County

WATK (1947): 900 kc; 250 w-D. Journal Office Bldg. Phone Market 3-4124. Antigo Broadcasting Co. (acquired station March 15, 1948). See "Newspaper Ownership."

A. F. Berner, pres; Lee DeWan, coml mgr;

APPLETON, Outagamie County

WAPL (1952): 1570 kc; 1 kw-D. 109 S. Appleton St. Phone Regent 4-9226. John J. Dixon (acquired station July 1, 1960).

Network Keystone.

John J. Dixon, pres & gen mgr; Gene Steinhorst, coml mgr; Bob George, prog dir; Bill Day, prom mgr & news dir; Frank Goddard, chief engr.

WHBY (Dec. 1, 1935): 123D kc; 250 w (CP for 1 kw-D, 250 w-N). 60D S. Lawe St. Phone Regent 3-6584. Norbertine Fathers (original owner).

Network MBS; Wisconsin. Rep Burn Smith. Lewis J. Process, gen mgr & coml mgr.

HAMILTON-LANDIS

& ASSOCIATES, Inc.

NATIONWIDE MEDIA BROKERS
WASHINGTON, D. C., CHICAGO, DALLAS,
SAN FRANCISCO

SELL **MORE**

RADIO & TELEVISION STATIONS
IN THE MIDWEST—NEAREST OFFICE IS—
1714 TRIBUNE TOWER, CHICAGO 11
DELAWARE 7-2754

*WLFM (FM) (March 10, 1956): 91.1 mc; 10.5 kw. Antenna height—130 feet. Lawrence College of Wisconsin. Phone Regent 3-5577. Lawrence College (original owner).

Specialty programs: French, 1 hr. wkly. Kenneth Holehouse, gen mgr; Mark Gamb, prog dir; Mary Schroeder, prom mgr; Douglas Grim, news dir; Fritz Hervey, chief engr.

ASHLAND, Ashland County

WATW (May 1, 1940): 1400 kc; 1 kw-D, 250 w-N. P. O. Box 269. Phone Murdock 2-2727. WATW Inc. (acquired station July 1, 1956).

Network Keystone. Reps Clark; Bowden (Minneapolis).

Gene Halker, pres; Ben Huber, coml mgr; Arnold Peterson, prog dir; Hal Mann, prom mgr; Warren Masanz, news dir; Russ Johnston, chief engr.

AUBURNDALE, Wood County

*WLBL (1922): 930 kc; 5 kw-SH. Radio Hall, Univ. of Wisconsin, Madison, zone 6. Phone Alpine 5-2988. State of Wisconsin, State Radio Council. See WHA-FM Madison.

BEAVER DAM, Dodge County

WBEV (March 21, 1951): 1430 kc; 1 kw-D, 109½ Front St. Phone Turner 5-4442. Beaver Dam Broadcasting Co. (original owner). See Walker Stations in "Group Ownership."

Rep Hal Holman.

Joseph D. Mackin, pres; Thomas H. Faile, exec vp & gen mgr; Richard McDermott, sls mgr; Paul Ryan, prog mgr; Gene Kamrath, farm dir; Ray Wiater, news dir; George Reynolds, chief engr.

BELOIT, Rock County

WBEL (see full listing under South Beloit, Ill).

WBEZ (1948): 1490 kc; 250 w (CP for 1 kw-D, 250 w-N). 416 College. Phone Emerson 5-8865. Howard Miller Enterprises & Consultants, Inc. (acquired station Nov. 1, 1961).

Network MBS.

Howard A. Miller, pres & gen mgr.

BLACK RIVER FALLS, Jackson County

WWIS (Aug. 23, 1958): 1260 kc; 1 kw-D. Phone 4645. Falls Communications Inc.

CHILTON, Calumet County

*WKKW (FM) (Jan. 1, 1949): 89.3 mc; 51 kw. Antenna height—740 feet. State of Wisconsin—State Radio Council. See WHA-FM, Madison.

CHIPPEWA FALLS, Chippewa County

WAXX (Sept. 7, 1958): 1150 kc; 5 kw-D. P. O. Box 41. Phone Park 3-2242. Chippewa Broadcasting Inc. (acquired station July 1, 1960).

Rep Jack Masla.

Jack Holden, pres; Don Holden, gen mgr; Andre Le Tendre, coml mgr.

COLFAX, Dunn County

*WHWC (FM) (June 28, 1950): 88.3 mc; 50 kw. Antenna height—740 feet. State of Wisconsin—State Radio Council. See *WHA-FM Madison.

DELAFIELD, Waukesha County

*WHAD (FM) (May 30, 1948): 90.7 mc; 52 kw. Antenna height—500 feet. State of Wisconsin—State Radio Council. See *WHA-FM Madison.

EAGLE RIVER, Vilas County

WERL (May 23, 1961): 950 kc; 1 kw-D. P. O. Box 593. Phone 456. Eagle River Broadcasting Co. (original owner).

George Palo, gen mgr; Johnny Jay, coml mgr; Nelson Lent, prog dir; Charles Rang, prom mgr; Lawrence Mackey, news dir & chief engr.

EAU CLAIRE, Eau Claire County

WBIZ (1947): 1400 kc; 1 kw-D, 250 w-N. 609 Cameron St. Phone Temple 5-5111. WBIZ Inc. (original owner).

Network MBS. Rep Pearson.

Howard G. Bill, pres, gen mgr & prom mgr; Jack Kelly, coml mgr; Loren G. Kassera, prog dir; Johnny Holiday, news dir; Chris Bangert, chief engr.

WEAQ (1937): 790 kc; 5 kw, DA-N. Hotel Eau Claire Bldg. Phone Temple 2-3463. Broadcaster Services Inc. (acquired station Nov. 1, 1959). See Walker Stations in "Group Ownership."

Network NBC. Rep Hollingbery.

William E. Walker, pres; Charles R. Dickoff, gen mgr; Peter Murphy, prog dir; By Napier, prom mgr; Charles Neinas, news dir; Kenneth Tetzloff, chief engr.

WIAL (FM) (1947): 94.1 mc; 60 kw. Antenna height—360 feet. Duplicates WEAQ (above).

WECL (April 1948): 1050 kc; 1 kw-D. Rudolph Rd. Phone Temple 2-1620. WECL Inc. (acquired station June 22, 1961).

Network Keystone. Rep Gene Bolles (New York); Harry Hyett (Minneapolis).

Robert E. Nelson, pres & gen mgr; Bob Bailey, prog dir; Lloyd Wright, news dir; Jerry Kalmanson, chief engr.

FOND DU LAC, Fond Du Lac County

KFIZ (August 1922): 1450 kc; 250 w. P. O. Box 350. Phone 921-3770. KFIZ Broadcasting Co. (acquired station May 1946). See "Newspaper Ownership."

Network MBS, Wisconsin. Rep Holman.

Emery W. Martin, pres & mgr; Clarence Goeser, coml mgr & sports dir; Ron Harvey, prog dir; Douglas McGrath, prom mgr; Robert Ihrke, news dir; Wendell S. Meyers, chief engr.

FORT ATKINSON, Jefferson County

WFAW (not on air; target date unknown): 940 kc (CP 250 w, DA-D). Shorewood Broadcasting Corp.

WFAW (FM) (Sept. 4, 1959): 107.3 mc; 2.95 kw. Antenna height—160 feet. P. O. Box 109. Phone Jordan 3-6012 or Whitewater 1156. Blackhawk Broadcasting Co. (original owner).

Robert K. Brown, gen mgr, prog & news dir; William S. Shepherd, coml mgr; Rex Eyer, chief engr.

GREEN BAY, Brown County

WBAY (1922): 1360 kc; 5 kw, DA-N. 115 S. Jefferson St. Phone Hemlock 2-3331. TWX GB 8366. Norbertine Fathers (original owner).

Network CBS. Rep H-R Reps.

Haydn R. Evans, gen mgr; Joseph De Young, coml mgr; R. Mueller, prog dir; D. Love, news dir; W. J. Stangel, chief engr.

WBAY-FM (Nov. 1, 1960): 101.1 mc; 44 kw. Antenna height—680 feet. (CP for 45 kw. Antenna height—1040 feet). Address, licensee & staff same as WBAY (above).

WBAY-TV: Tv companion of WBAY-AM-FM

WDUZ (June 19, 1947): 1400 kc; 250 w (CP for 1 kw-D, 250 w-N). 225 N. Adams. Phone Hemlock 5-5331. Green Bay Broadcasting Co. (original owner). See Laird Stations in "Group Ownership." Also see "Newspaper Ownership."

Network ABC. Rep Radio Tv Reps.

Ben A. Laird, pres & gen mgr; John E. Mayasich, coml mgr; Thomas L. Hoppe, prog dir; Donald A. Vander Kelen, news dir; Clifford Graff, chief engr.

WJPG (Dec. 12, 1947): 1440 kc; 5 kw-D, 500 w-N, DA-2. 428 Cherry St. Phone Hemlock 5-7575. Green Bay Newspaper Co. (original owner). See "Newspaper Ownership."

Network MBS. Rep Hollingbery.

William A. C. Roethke, pres; Glen R. Holznecht, gen mgr; Lawrence Fitchett, coml mgr; Clair Stone, prog & news dir; William McCarthy, prom mgr; Roland Henry, chief engr.

GREENFIELD TOWNSHIP, Sauk County

WWCF (FM) (see WIBU listing under Poynette, Wis.)

HARTFORD, Washington County

WTKM (1951): 1540 kc; 500 w-D. 23 N. Main St. Phone 673-3550. Top Hat Enterprises Inc. (acquired station Nov. 1, 1961).

Rep Keystone.

Specialty programs: German, 3 hrs. wkly.

Ralph Schewe, pres; Galen Brunner, gen mgr; Rusty Flynn, coml mgr; Jim Parker, prog dir; Ron Bushaw, chief engr.

HAYWARD, Sawyer County

WHSM (Dec. 21, 1957): 910 kc; 1 kw-D (CP for 5 kw, DA-D). Route 3. Phone Hayward 303. WJMC Inc. (original owner).

Network MBS; Keystone; Arrowhead. Rep Hollingbery; Hurley.

Specialty programs: Polish, ¼ hr. wkly.

Walter C. Bridges, pres; R. J. Brown, gen mgr; B. L. Munson, coml & prom mgr; A. Carraway, prog & news dir; Bob Fraser, sports dir; R. D. Davenport, mgr Spooned Studios; R. P. Kolskey, chief engr.

HIGHLAND, Iowa County

*WHHI (FM) (Sept. 14, 1952): 91.3 mc; 43 kw. Antenna height—610 feet. State of Wisconsin—State Radio Council. See *WHA-FM Madison.

HIGHLAND TOWNSHIP (BRULE)

Douglas County

*WWSA (FM) Sept. 14, 1952: 89.9 mc; 38 kw. Antenna height—450 feet. State of Wisconsin—State Radio Council. See *WHA-FM Madison.

HOLMEN (W. SALEM) La Crosse County

*WHLA (FM) (Nov. 21, 1950): 90.3 mc; 39 kw. Antenna height—840 feet. State of Wisconsin—State Radio Council. See *WHA-FM Madison.

JANESVILLE, Rock County

WCLO (July 1930): 1230 kc; 1 kw-D, 250 w-N. 200 E. Milwaukee St. Phone Pleasant 4-3316. Southern Wisconsin Radio Inc. (original owner). See "Newspaper Ownership."

Network MBS; Wisconsin.

Sidney H. Bliss, pres; Vern W. Williams, gen mgr; Bill Bessire, coml mgr; Capps Sutherland, prog dir & prom mgr; Bob Edwards, news dir; Wayne Clay, chief engr.

WCLO-FM (October 1947): 99.9 mc; 15.5 kw. Antenna height—200 feet. Duplicates WCLO above 50% (approx.).

Oscar Louik, prog mgr.

KENOSHA, Kenosha County

WAXO (FM) (Nov. 4, 1962): 96.9 mc (CP 3.5 kw. Antenna height—130 feet). Stereocast by multiplex. P. O. Box 725. Phone Olympic 8-2055. Service Broadcasting Corp. (original owner).

Aronld W. Johnson, pres; Roy Ambrose, vp & gen mgr; Paul Weyrich, prog dir; Don Jensen, news dir Jay Wells, chief engr.

WLIP (May 11, 1947): 1050 kc; 250 w-D. 625 57th St. Phone Olympic 7-6162. William L. Lipman (original owner).

Specialty programs: Italian, 1 hr. wkly.

William L. Lipman, pres & gen mgr; Hugh L. Gately, vp & stn mgr.

WLIP (FM) (not on air; target date unknown): 95.1 mc (CP 4 kw. Antenna height—255 feet). Kenosha Broadcasting, Inc.

LA CROSSE, La Crosse County

WKBH (1923): 1410 kc; 5 kw. DA-N. 141 S. 6th St. Phone 2-4678. TWX LC 8718. WKBH Inc. (original owner).

Network NBC. Rep Avery-Knodel; Harry Hyett (Minneapolis).

Howard Dahl, pres & gen mgr; Robert Z. Mor-

risson, coml mgr; Berneice Callaway, prog dir; Leonard G. Anderson, prom mgr; Paul Morsch, news dir; Alvin Leeman, chief engr; Richard E. Schueler, loc sls mgr; Jack Martin, farm dir.

WKBT (TV): Tv companion of WKBH (above).
WKTY (May 1948): 580 kc; 5 kw-D, 1 kw-N, DA-2. P. O. Box 923. Phone 2-6042. Lee and Assoc. Inc. (acquired station April 1, 1954).

Network ABC. Rep Radio Tv Reps.
 Herbert H. Lee, pres & gen mgr; Philip A. Dyer, sls mgr & vp; Charles Kearns, prod mgr & spts dir; Marilyn Bahwell, prog mgr; Milo Knutson, news dir; George G. Sauer, office mgr; Christopher Vail, chief engr.

WLCX (May 1947): 1490 kc; 1 kw-D, 250 w-N. P. O. Box 821. Phone 4-4521. La Crosse Radio Inc. (acquired station April 8, 1957).

Rep Devney.
 Joseph H. Rohrer, pres, gen mgr & chief engr; Glenn H. Pederson, coml mgr; Jean Gitz, prog dir; Evelyn Rohrer, prom mgr; James P. Conway, news dir.

LADYSMITH, Rusk County

WLDY (September 1948): 1340 kc; 1 kw-D, 250 w-N. P. O. Box 351. Phone 584. Flambeau Broadcasting Co. (acquired station July 1955).

Network Keystone.
 Charles H. Nelson, gen mgr; Calvin Crotty, coml mgr; Bernard Gerlock, prog dir; Don Plaza, news dir; Stuart Mercer, chief engr.

MADISON, Dane County

***WHA** (1922): 970 kc; 5 kw-D. Radio Hall, Univ. of Wisconsin Campus, zone 6. Phone Alpine 5-2988. State of Wisconsin—Univ. of Wisconsin (original owner).

Network NAEB.
 Specialty programs: French, German, Swiss.
 H. B. McCarty, dir; Harold A. Engel, asst dir; Cliff Eblen, prog dir; Roy Vogelmann, news dir; John Stiehl, chief engr.

***WHA-FM** (March 30, 1947): 88.7 mc; 22 kw. Antenna height—185 feet (CP for 21.5 kw. Antenna height—670 feet). State of Wisconsin—State Radio Council. Same address & staff as WHA (above).

WIBA (March 2, 1925): 1310 kc; 5 kw, DA-N. P. O. Box 99, zone 1. Phone Cedar 3-5311. TWX MN 8510. Badger Broadcasting Co. (acquired station June 1, 1930). See "Newspaper Ownership."

Network NBC. Rep Avery-Knodel.
 William T. Evjue, pres; Howard A. Johnson, gen mgr; Fred H. Gage, prog dir; Dennis Crabtree, news dir; Norman Hahn, chief engr.

WIBA-FM (March 1947): 101.5 mc; 11 kw. Antenna height—470 feet. Duplicates WIBA (above).

WISM (September 1948): 1480 kc; 5 kw-D, 1 kw-N, DA-2. 122 E. Main St., zone 3. Phone Alpine 6-3167. Heart O'Wisconsin Broadcasters Inc. (acquired station Nov. 1, 1959). See Walker Stations in "Group Ownership."

Network Wisconsin. Rep Radio Tv Reps.
 William R. Walker, pres & gen mgr; Philip Fisher, vp & sls mgr; Chuck Mefford, vp & prog dir; Bob Banks, news dir; George Reynolds, chief engr.

WISM-FM (September 1948): 98.1 mc; 1 kw. Antenna height—105 feet. Programs separately. Stereocast by multiplex.

WKOW (January 1948): 1070 kc; 10 kw-D, 5 kw-N, DA-2. 215 W. Washington Ave., zone 3. Phone Alpine 7-2261. TWX MN 8537. Mid-Continent Broadcasting Co. of Wisconsin Inc. (acquired station Sept. 1, 1960). See BFR Stations in "Group Ownership."

Network CBS. Rep H-R Reps; Evans.
 N. L. Benson, pres; Tony Moe, exec vp & gen mgr; Ben F. Hovel, gen sls mgr; Tom Hooper, prog dir; James Roy Miller, prom mgr;

Blake Kellogg, news dir; Robert Wickem, chief engr.

WKOW-TV: Tv companion of WKOW.

WMFM (FM) (Sept. 1, 1948): 104.1 mc; 7.5 kw. Antenna height—80 feet. Stereocast by multiplex. 2047 Winnebago St., zone 4. Phone Cherry 4-2847. Earl W. Fessler (original owner). Network MBS. Rep Continental.

Earl W. Fessler, owner, gen mgr & chief engr; Eugene Zegarowicz, vp; Mark Burns, prog dir; Rudy Ploc, sports dir; Ruth Pennewell, traf dir; Ben Beneditti, news dir; Paul Westbrook, chief announcer; Ione Fessler, prom dir.

WRVB-FM (April 30, 1959): 102.5 mc; 3.9 kw. Antenna height—185 feet. P. O. Box 504, zone 1. Phone Alpine 5-8803. Paul A. Stewart Enterprises (original owner).

Specialty programs: Norwegian ½ hr. wkly.
 Paul A. Stewart, pres & gen mgr; Jack Sand, prog dir; James Crooks, chief engr.

MANITOWOC, Manitowoc County

WCUB (November 1952): 980 kc; 1 kw-D. Box 373. Phone Murray 2-8226. Eastern Wisconsin Broadcasting Corp. (acquired station Jan. 1, 1961).

Rep Radio Tv Reps.
 B. F. Hovel, pres; J. E. Severson, exec vp & gen mgr; Roy Ambrose, coml mgr; Bob Irish, prog dir; Ruth Kasten, women's dir; Henry Bartel, news dir; George Dodge, chief engr; Bill Daley, farm dir.

WOMT (Nov. 8, 1926): 1240 kc; 250 w (CP for 1 kw-D, 250 w-N). P. O. Box 326. Phone Murray 4-5015. Francis M. Kadow (original owner).

Network MBS, Wisconsin. Rep Hal Holman.
 Francis M. Kadow, pres & gen mgr; Forester Cooper, coml mgr; George H. Erdman, prog dir & asst mgr; G. H. Todd, news dir; Hubert Willis, chief engr.

MARINETTE, Marinette County

WAGN (See Menominee, Michigan).
WMAM (1939): 570 kc; 250 w-D, 100 w-N. 400 Wells St. Phone Redwood 5-6631. Marinette Central Broadcasting Co. (acquired station Sept. 1, 1960). See Mining Journal Stations in "Group Ownership." Also see "Newspaper Ownership."

Network NBC; Wisconsin. Rep Pearson.
 Frank J. Russell, pres; Howard L. Emich, gen mgr; Paul Anick, chief engr.

MARSHFIELD, Wood County

WDLB (Feb. 2, 1947): 1450 kc; 1 kw-D, 250 w-N. P. O. Box 512. Phone Fulton 4-2191. Clarkwood Broadcasting Corp. (acquired station May 1, 1956). See Samuels Stations in "Group Ownership."

Rep Grant Webb.
 Hartley L. Samuels, pres; John R. Thornton, gen mgr; William Allen, coml mgr; John Hackman, prog dir; Robert Franken, news dir; Richard Hanneman, chief engr.

MAUSTON, Juneau County

WRJC (Aug. 1, 1961): 1270 kc; 500 w-D. 200 Hickory St. Phone Victor 3-8001. Radio Juneau County Inc. (acquired station May 15, 1962).

Network Keystone. Rep Bowden.
 John D. Rice, pres; Gordon P. Bigalke, gen mgr; Christi Lee Wilkins, prog dir; Donald L. Yapp, chief engr.

MEDFORD, Taylor County

WIGM (Oct. 26, 1941): 1490 kc; 1 kw-D, 250 w-N. P. O. Box 59. Phone 748-2555. WIGM Inc. (acquired station June 1955). See "Newspaper Ownership."

Network Keystone. Rep Clark.
 Paul Allman, pres & gen mgr; Harold R. Murphy, treas; Joe Dahlvig, coml mgr; Arlie Davison, prog & sports dir; Ray Bohmert, news dir & chief engr; Hugh Phillips, farm dir; Mary Strebig, women's dir.

MENOMONIE, Dunn County

WMNE (May 1951): 1360 kc; 1 kw-D. 603½ Broadway. Phone Cedar 5-2112. Menomonie Broadcasting Co. (acquired station 1954).

Network Keystone. Rep Hopewell.
 Dr. Wendell Hansen, pres; James Donald Mortwedt, gen mgr & news dir; Thor Edgeberg, coml mgr; La Vern Garton, prog dir & chief engr; Wayne Crego, prom mgr.

MERRILL, Lincoln County

WXMT (May 10, 1960): 730 kc; 1 kw-D. 310 W. Main St. Phone 536-6262. Thunder Bird Broadcasting Co. (acquired station February 1960).

Network Superior. Rep Clark.
 Gene Halker, pres & treas; Marty Hogman, vp & gen mgr; Bob Fender, prog & news dir; Chuck Summers, spts & farm dir; Russ Johnson, chief engr.

MILWAUKEE, Milwaukee County

WBON (FM) (not on air; target date unknown): 107.7 mc (CP 38 kw. Antenna height—450 feet). Music Air Inc.

WEMP (Oct. 14, 1935): 1250 kc; 5 kw, DA-2. 1701 W. Wisconsin Ave., zone 3. Phone Division 2-4040. Milwaukee Broadcasting Co. (acquired station March 28, 1955).

Rep H-R Reps.
 A. M. Spheris, pres; Hugh K. Boice Jr., vp & gen mgr; John C. Gagliano, coml mgr & treas; Chuck Phillips, prog dir; Tom Collins, news dir; Rolland E. Paske, chief engr.

WEMP-FM (Nov. 1, 1962): 99.1 mc; 25 kw. Antenna height—235 feet. Duplicates address, licensee & staff of WEMP (above).

WFMR (FM) (May 1956): 96.5 mc; 15 kw. Antenna height—215 feet. 606 W. Wisconsin Ave. Phone Broadway 3-5400. High Fidelity Broadcasting Corp. (original owner).

Rep Good Music Broadcasters Inc.
 James G. Baker, pres & gen mgr; James Schweitzer, coml mgr; George Klinger, prog dir; Martin K. Franke, chief engr.

WFOX (Aug. 15, 1946): 860 kc; 250 w-D. 208 E. Wisconsin Ave., zone 2. Phone Broadway 2-1272. Wisconsin Broadcasters Inc. (acquired station July 1, 1958).

Network MBS. Rep Meeker.
 Specialty programs: Swiss.
 Howard Miller, pres; Jack Raymond, gen & prom mgr; Viola Wilson, bus mgr; Edward Wille, chief engr.

WISN (1922): 1150 kc; 5 kw, DA-1. 759 N. 19th St., zone 3. Phone Division 2-3000. TWX MI 245. WISN Div., Hearst Corp. (acquired station 1924). See Hearst Stations in "Group Ownership." Also see "Newspaper Ownership."

Network ABC. Rep Petry.
 James T. Butler, vp, radio; Herm Schneider, sls dir; Tom Lambert, prog dir; Don Froehlich, news dir; Lionel Wittenberg, chief engr.

WISN-FM (Jan. 1961): 97.3 mc; 3.7 kw. Antenna height—920 feet. Duplicates WISN (above).

WISN-TV: Tv companion of WISN-AM-FM (above).

WMIL (April 20, 1947): 1290 kc; 1 kw-D. 2625 W. Wisconsin Ave. Phone West 3-1290. Cream City Broadcasting Co. Inc. (original owner).

Network CBS. Rep Dore.
 Specialty programs: German, 6 hrs.; Italian, 1 hr.; Negro, 10 hrs.; Polish, 1 hr.; Spanish, 1 hr.; Serbian & Slovenian, 2 hrs. wkly, Croatian & Swiss.

Gene Posner, pres & gen mgr; Sol Radoff, exec vp & stn mgr; Oliver West, coml mgr; Cill Bramhall, prog dir; Mildred Beecroft, prom mgr; Bill Bramhall, news dir; Gino Monaco, chief engr.

WMIL-FM (May 10, 1961): 95.7 mc; 25.5 kw. Antenna height—280 feet. Duplicates address, licensee and staff of WMIL (above).

WMKE (FM) (1961): 102.1 mc; 35 kw. Antenna height—145 feet. Music Time Inc.

WOKY (September 1947): 920 kc; 1 kw, DA-1. 3500 N. Sherman Blvd., zone 16. Phone Hilltop 2-0150. TWX MI 169. Bartell Broadcasters Inc. (original owner). See Bartell Stations in "Group Ownership."

Rep Blair.

Gerald A. Bartell, pres; Rosa B. Evans, gen mgr; Harry Averill, natl sls dir; John A. Reddy, stn mgr; Lois Rice, prom mgr; Cy Nelson, news dir; Ralph Evans, dir of engr.

WQFM (FM) (June 1958): 93.3 mc; 30 kw. Antenna height—190 feet. 666 W. Wisconsin Ave., zone 3. Phone Broadway 3-1320. Koeth Broadcasting Corp. (original owner).

Hugo Koeth Jr., stn mgr; William Jenkins, sls mgr.

WRIT (1955): 1340 kc; 250 w (CP for 1 kw-D, 250 w-N). Radio Park, zone 8. Phone Glenview 3-4130. TWX MI 521. Radio Milwaukee Inc. (acquired station August 1956). See Air Trails Network Stations in "Group Ownership."

Rep Eastman.

John F. Box Jr., exec vp & mgng dir; Bernie Strachota, gen mgr; Don Rupert, sls mgr; Lee Rothman, asst gen mgr; Tom Shanahan, prog dir; Elliott Douck, news dir; Ralph Ingraham, chief engr; Audrey Hansen, prom dir; Jack Gallo, farm dir.

WRIT-FM (April 22, 1962): 102.9 mc 22 kw. Antenna height—440 feet. Duplicates WRIT (above).

WTMJ (July 25, 1927): 620 kc; 5 kw, DA-N. 333 W. State St., zone 1. Phone Broadway 1-6000. TWX MI 891. The Journal Co. (original owner). See "Newspaper Ownership."

Network NBC. Rep Christal.

George Comte, vp & gen mgr; Robert J. Heiss, stn mgr; Joseph Killeen, sls mgr; Donald Loose, prog mgr; Jack Krueger, news edit; Phillip B. Laeser, mgr, am & tv facilities; William Hebal, chief engr.

WTMJ-FM (June 1, 1959): 94.5 mc; 4.6 kw. Antenna height—980 feet. Stereocast by multiplex. Duplicates address, licensee and staff of WTMJ (above). Programs separately from am.

WTMJ-TV: Tv companion of WTMJ-AM-FM (above).

MONROE, Green County

WEKZ (July 27, 1951): 1260 kc; 1 kw-D. P. O. Box 460. Phone 1260. Green County Broadcasting Co. (original owner).

Rep Webb.

Specialty programs: German; Swiss. Kenneth W. Stuart, pres; Joseph G. Urban, gen mgr; Stanley J. Neuberger, coml mgr; Vern Falk, news dir; Herb Bolliger, chief engr.

WEKZ-FM (June 1959): 93.7 mc; 15 kw. Antenna height—180 feet. Duplicates WEKZ (above).

MOUNT HOREB, Dane County

WFMK (FM): 92.1 mc (CP for 0.37 kw. Antenna height—260 feet). Leon F. Jenkins.

NEENAH, Winnebago County

WNAM (May 23, 1947): 1280 kc; 1 kw, DA-N (CP 5 kw-D, 1 kw-N, DA-2). Radio Park. Phone Parkway 2-6471. Neenah-Menasha Broadcasting Co. (original owner).

Rep Raymer.

Don C. Wirth, vp & gen mgr; Gordon Dailey, chief engr.

NEILLSVILLE, Clark County

WCCN (Sept. 22, 1957): 1370 kc; 5 kw-D. 140 W. 5th St. Phone Sherwood 3-3333. Central Wisconsin Broadcasting Inc. (original owner). Network Farmers Union.

Specialty programs: Polish, 2½ hrs. wkly.

Howie Sturtz II, pres & gen mgr; Wayne Grap, s's mgr & sec-treas; Herman North, vp; Gary B. Gall, farm dir; Robert Luloff, news dir; Charles E. Marvin, chief engr; Robert Zank, record lib-anncr.

NEW RICHMOND, St. Croix County

WIXK (Sept. 29, 1960): 1590 kc; 5 kw-D. New Richmond. Phone Chapel 6-2254. Radio St. Croix Inc. (original owner).

Bob Smith, gen mgr.

OSHKOSH, Winnebago County

WOSH (Dec. 31, 1941): 1490 kc; 250 w (CP for 1 kw-D, 250 w-N). 2333 Bowen St. Phone Beverly 5-3150. Valve Radio Corp. (acquired station Sept. 1, 1959). See Walker Stations in "Group Ownership."

Rep Holman.

Charles R. Dickoff, pres; William L. McDonald, gen mgr; Robert Schulz, coml mgr; Bud McBain, prog dir, prom mgr & news dir; Robert Holtmeir, chief engr.

PARK FALLS, Price County

WFPF (June 10, 1953): 1450 kc; 1 kw-D, 250 w-N. P. O. Box 309. Phone 2-3959. Gordon F. Schluter (acquired station March 1955).

Network Keystone. Rep Clark.

Gordon Schluter, gen & coml mgr; Donald Williams, prog dir; Todd Hogan, news dir; Donald Stargeliski, chief engr.

PLATTEVILLE, Grant County

WSWW (Feb. 22, 1955): 1590 kc; 1 kw-D, 500 w-N, DA-N. P. O. Box 1. Phone Diamond 8-2775. Southwest Wisconsin Co. (original owner).

Mrs. Miriam Monroe, pres; Robert J. Bodden, gen, coml & prom mgr; Jack O'Neill, news dir; Ed Seilestad, sports dir; Marc Karmann chief engr.

PLYMOUTH, Sheboygan County

WPLY (April 1954): 1420 kc; 500 w-D. P. O. Box 222. Phone Twinbrook 3-2661, WPLY Inc. (acquired station August 1957).

R. B. Rogoski, pres; Dalton C. Hille, gen mgr & coml mgr; Philip Sell, prog dir; William Hartman Jr., news dir; Chris Markworth, chief engr.

PORTAGE, Columbia County

WPDR (July 31, 1952): 1350 kc; 1 kw-D (CP 5 kw, DA-D). P. O. Box 296. Phone Riverside 2-2350. Comstock Publishing Co. (acquired station March 1, 1961). See "Newspaper Ownership."

William T. Comstock, pres; Robert D. Hutchings, gen mgr; Carol Mork, asst mgr; Robert J. Hoffman, coml mgr; Thomas McCoy, prog dir; Phyllis Lippitt, prom mgr; Berwyn Ableman, news dir; George Wuerch, chief engr.

POYNETTE, Columbia County

WIBU (July 1925): 1240 kc; 250 w (CP 1 kw-D, 250 w-N). Phone 635-4532. William C. Forrest (original owner). See Forrest Stations in "Group Ownership."

Network MBS; Keystone; Wisconsin.

William C. Forrest, pres, gen & coml mgr; Sarah A. Forrest, prog dir, prom mgr & news dir; Leonard Doese, chief engr.

WWCF (FM) (1948): 94.9 mc; 37 kw. Antenna height—1300 feet. Duplicates WIBU (above).

PRAIRIE DU CHIEN, Crawford County

WPRE (Dec. 11, 1952): 980 kc; 1 kw-D. P. O. Box 90. Phone 637. Prairie Broadcasting Co. (original owner).

Rep Hal Holman.

W. C. Schlaugat Jr., pres, gen mgr & chief engr; Thomas Multerer, vp & coml mgr; Jerry Key, prog dir; Gordon Peckham, news dir.

RACINE, Racine County

WFNY (FM): 92.1 mc (CP for 1 kw. Antenna height—190 feet). Lakeshore Broadcasting Corp.

WRAC (June 3, 1951): 1460 kc; 500 w-D. 423 Main St. Phone Melrose 2-1627. WRAC Inc. (acquired station Dec. 18, 1953).

Rep Devney.

William J. Prialux, pres & gen mgr; Raymond J. Pawzun, stn & coml mgr.

WRJN (December 1926): 1400 kc; 1 kw-D, 250 w-N. Radio Park. Phone Melrose 4-3311. Racine Broadcasting Corp. (original owner). See "Newspaper Ownership."

Network ABC; Wisconsin. Rep Walker-Rawalt. Specialty programs: Polish, 6 hrs.; Danish, 3 hrs., both wkly.

J. Donald McMurray, pres; Harry R. LePoidevin, gen mgr; Harold J. Newcomb, stn mgr; Gerald D. Nelson, sls mgr; Lyman Merens, prom mgr; Vern Hoffman, news dir; Stanley Fisher, chief engr.

WRJN-FM (August 1948): 100.7 mc; 15 kw. Antenna height—265 feet. Duplicates WRJN (above).

REEDSBURG, Sauk County

WRDB (February 1953): 1400 kc; 1 kw-D, 250 w-N. P. O. Box 207. Phone 400. William C. Forrest (original owner). See Forrest Stations in "Group Ownership."

Network MBS; Keystone; Wisconsin. William C. Forrest, pres; Michael J. Flaherty, gen & coml mgr; Leonard Doeze, chief engr.

RHINELANDER, Oneida County

WOBT (March 9, 1947): 1240 kc; 1 kw-D, 250 w-N. P. O. Box 498. Phone Forest 2-6140. Oneida Broadcasting Co. (original owner).

Network NBC. Repts Spot Time Sales; Wahlen; Bowden.

James E. Cleary, pres; Jack R. Gennaro, gen mgr; John Wadd, prog dir; John Hogan, news dir; William Anderson, chief engr.

RICE LAKE, Barron County

WJMC (1938): 1240 kc; 1 kw-D, 250 w-N. P. O. Box 532. Phone Cedar 4-2131. WJMC Inc. (acquired station 1944).

Network MBS; Keystone. Rep Hollingbery. W. C. Bridges, pres; Russell J. Brown, gen mgr, coml mgr, prog dir & prom mgr; Robert Groshong, news dir; Robert Kolsky, chief engr.

WJMC-FM (1947): 96.3 mc; 50 kw. Antenna height—540 feet. Address, licensee and staff same as WJMC (above).

RICHLAND CENTER, Richland County

WRCO (October 1949): 1450 kc; 1 kw-D, 250 w-N. P. O. Box 192. Phone Midway 7-2111. Richland Broadcasting Corp. (acquired station Jan. 15, 1955).

Network ABC; Keystone.

Hala D. Peebles, pres & gen mgr; Jerry Cook, coml mgr; Chas. Markri, prog dir; Joseph Koelsch, news dir; Peter Athanas, chief engr.

RIPON, Fond du Lac County

WCWC (Sept. 15, 1957): 1600 kc; 5 kw, DA-D. Radio Road. Phone 748-5111. Greycote Inc. (acquired station Aug. 1, 1961).

Arlow D. Bice Jr., pres & gen mgr; Ralph D. Bice, sec-treas; Gordon N. Alsum, stn & office mgr; Norman Clark, prog dir; Robert (Bob) Bandy, news dir; Paul Veleke, chief engr; Barbara Brooks, women's prog dir.

***WRPN-FM** (1961): 90.1 mc; 10 w. Board of trustees of Ripon College.

SHAWANO, Shawano County

WTCH (Sept. 3, 1948): 960 kc; 1 kw, DA-N. 107 E. Green Bay St. Phone Lakeview 6-2121. Shawano County Leader Pub. Co. (original owner). See "Newspaper Ownership."

J. P. McDonald, gen mgr; R. G. Gruetzmacher, stn mgr.

SHEBOYGAN, Sheboygan County

WHBL (1926): 1330 kc; 1 kw-D, 250 w-N. P. O. Box 27. Phone Glencourt 8-2107. WHBL Inc. (acquired station 1947).

Network ABC. Repts Burn-Smith; Bowden.

Paul F. Skinner, pres, treas & gen mgr; Raymond Witthuhn, coml mgr; Robert Witas, news dir; Christ Bauer, chief engr.

WKTS (January 1956): 950 kc; 500 w, DA-D. 814 N. 8th St. Phone Glencour 7-5561. Sheboygan Radio Inc. (acquired station Nov. 10, 1960).
Reps Breen & Ward; Spot Time Sales (Midwest).
Richard P. McKee, pres & gen mgr; R. Thom House, coml mgr; Julian Jetzer, prog dir; Harold Cohan, prom mgr; Robert Bush, news dir; Richard Kruse, chief engr.

SPARTA, Monroe County

WCOW (June 1951): 1290 kc; 5 kw-D. 209 East Main St., zone 1. Phone 3307. Sparta-Tomah Broadcasting Co. (original owner).

Network MBS; Keystone. Rep Walton.
John D. Rice, pres & gen mgr; Mary Hoogenhous, coml mgr; Ronald Wettstein, prog dir; Charles H. Masters, prom mgr; Bill S. Lahm, news dir; Vern Sanders, chief engr; Richard Reber, Tomah studio mgr.

WCOW-FM (March 1, 1960): 97.1 mc; 16 kw. Antenna height—390 feet. Same address, licensee & staff as WCOW (above). Fm programs separately after sunset.

STEVENS POINT, Portage County

WSPT (1948): 1010 kc; 1 kw-D. P. O. Box 251. Phone Diamond 4-9778. Stevens Point Broadcasting Co. (acquired station 1950).

Rep Holman.
W. F. Johns Sr., pres; P. A. Barnard, exec. vp & gen mgr; David A. Silverman, coml mgr; Lucie Land, prog dir; Howard Clark, news dir; Arthur Zagrezebski, chief engr.

WSPT-FM (May 1, 1961): 97.9 mc; 15 kw. Antenna height—200 feet. Same address, licensee & staff as WSPT (above); programs separate from am.

STURGEON BAY, Door County

WDOB (Sept. 8, 1951): 910 kc; 1 kw-D. 15th & Utah. Phone Pioneer 3-4411. Door County Broadcasting Co. (original owner).

Network MBS; Keystone.
Specialty programs: Spanish, 1 hr. wkly.
Edward Allen Jr., pres, treas & gen mgr; Leonard Koskubar, coml mgr; Bill Kary, prog dir; Dolores Allen, women's dir & prom mgr; Edward Allen III, news dir; Lyle Henry, chief engr.

SUPERIOR, Douglas County

WDSM (1939): 710 kc; 5 kw, DA-N. 230 E. Superior St., zone 2. Phone Export 4-4451 (Superior); Randolph 7-8484 (Duluth, Minn.). TWX DU 7071. Northwest Publications Inc. See Ridder Stations in "Group Ownership." Also see "Newspaper Ownership."

Network NBC. Rep Peters, Griffin, Woodward.
Robert J. Rich, gen mgr; Jack Arnold, coml mgr; John Lokke, prog dir; Martin Olson, prom mgr; Glenn Maxham, news dir; George Carlson, dir of engr.

WDSM-TV: Tv companion of WDSM (above).
WIGL (Nov. 10, 1961): 970 kc; 500 w-D. 1302 Tower Ave. Phone Export 2-4707. Radio Superior Inc. (original owner).

Rep Gill-Perna.
James G. Haig, pres; William T. Haig, vp; Lewis M. Laito Jr., prog dir; Chuck O'Day, news dir; Kermit Littler, chief engr.

WQMN (June 18, 1959): 1320 kc; 1 kw-D. WQMN Bldg. Phone Export 4-6695. (Superior); Randolph 7-5442 (Duluth, Minn.). Quality Radio Inc. (acquired station December 1960).

Network MBS; Keystone. Rep PRO.
William H. Whitsitt, pres & gen mgr; John Grinden, stn mgr; William C. Kelly, prog dir; Wilfred A. Meys, chief engr.

TOMAH, Monroe County

WTMB (April 20, 1959): 1460 kc; 1 kw-D. P. O. Box 142. Phone 822. Tomah-Mauston Broadcasting Co. (original owner).

Hugh W. Dickie, pres; Thomas M. Price, gen. coml & prom mgr; John H. Floyd, prog & news dir; William R. Merritt, chief engr.

WTMB-FM (not on air, target date unknown): 98.9 mc (CP 17.5 kw. Antenna height—390 feet). Same address, licensee & staff as WTMB (above).

TWO RIVERS, Manitowoc County

WTRW (1951): 1590 kc; 1 kw-D. 1817 Washington St. Phone Murray 2-4521 (Manitowoc). Two Rivers Broadcasting Co. (acquired station June 1, 1958).

Rep Clark.
Kenneth A. Daum, pres; Raymond F. Kessenich, gen mgr; James R. Harvey, coml mgr; Craig McCoy, prog & news dir; Jack Spevacek, prom mgr; Robert White, chief engr.

VIROQUA, Vernon County

WISV (Feb. 25, 1958): 1360 kc; 500 w-D (CP for 1 kw-D). Route 5, Viroqua. Phone Mercury 7-7200. Parks Robinson (original owner).

Network Keystone.
Parks Robinson, owner, gen mgr & chief engr; Dwain Munyon, stn mgr & news dir; Burt Peterson, coml mgr; Dick Ditman, prog dir; James Graham, sports dir; Dorothy Geddes, women's dir; Luther Lind, office mgr; Donny Blakety, continuity dir.

WATERTOWN, Jefferson County

WTTN (April 2, 1950): 1580 kc; 1 kw-D. 104 W. Main St. Phone 2215. Watertown Radio Inc. (acquired station February 1951).

Network Keystone. Rep Hopewell.
Carl V. Kolata, pres & gen mgr; Willard (Bill) James, stn mgr & news dir; Clifford E. Scott, coml mgr; Douglas Beaudoin, chief engr.

WTTN-FM (Aug. 1, 1961): 104.7 mc; 10 kw. Antenna height—150 feet. Duplicates WTTN (above).

WAUKESHA, Waukesha County

WAUX (1947): 1510 kc; 10 kw-D, DA. 330 Wisconsin Ave. Phone Liberty 2-6636. Waukesha Broadcasting Co. (original owner).

Rep Gill-Perna.
Mig Figi, co-owner & gen mgr; Charles E. Williams, co-owner & coml mgr; Donald Richards, music dir; Milton Brandl, news dir; Adin Randall, chief engr.

WAUX-FM (1959): 106.1 mc; 3.8 kw. Antenna height—180.65 feet. Address, licensee and staff same as WAUX (above).

WAUPACA, Waupaca County

WDUX (April 29, 1956): 800 kc; 1 kw-D. P. O. Box 247. Phone 83. Laird Broadcasting Co. (original owner). See Laird Stations in "Group Ownership."

Network ABC. Rep Radio-Tv Reps.
Ben A. Laird, pres; Tom Karavakis, exec vp; Joan Imre, prom mgr; Carlton Cheek, news dir; Tom Flaherty, chief engr.

WAUSAU, Marathon County

***WHRM** (FM) (June 10, 1949): 91.9 mc; 75 kw. Antenna height—1120 feet. State of Wisconsin—State Radio Council. See *WHA-FM Madison.

WHVF (Aug. 1, 1953): 1230 kc; 1 kw-D, 250 w-N, P. O. Box 447. Phone Viking 2-1188. Lake-land Broadcasting Corp. (original owner).

Network Keystone. Rep Webb.
Specialty programs: German, ½ hr. wkly.
Hilding V. Foreen, pres & chief engr; Arthur N. Lynn, gen mgr & prog dir; George Weisman, coml mgr; Buck Leverton, farm edit; Roger Johnson, prog dir; Al Richards, news dir.

WRIG (Aug. 1, 1958): 1400 kc; 1 kw-D, 250 w-N. 529½ Third St. Phone Viking 2-1921. WRIG Inc. (original owner).

Rep Devney.
Duey Wright Sr., pres; Gerald Gertschen, gen mgr; Marvin Nelles, prog & news dir; Duey Wright Jr., chief engr.

WSAU (Jan. 30, 1937): 550 kc; 5 kw, DA-2. P. O. Box 29. Phone Viking 2-2111. TWX WS 8869. Wisconsin Valley Tv Corp. (acquired station July 1, 1954). See "Newspaper Ownership."
Network NBC; Wisconsin. Rep Meeker; Harry Hyett.

George T. Frechette, pres; Richard D. Dudley, gen mgr; George Bundner, stn mgr; James Frey, coml mgr; Rudy Topinka, prom mgr; George Edges, news dir; Roland Richardt, chief engr.

WSAU-FM (1947): 95.5 mc; 34 kw. Antenna height—1010 feet. Address, licensee and staff same as WSAU (above).

WSAU-TV: Tv companion of WSAU-AM-FM (above).

WAUWATOSA, Milwaukee County

WTOS (FM) (Jan. 1, 1961): 103.7 mc; 3.5 kw. Antenna height—105 feet. 11520 W. Bluemound Rd., zone 13. Phone SP 4-1385. Broadcast Inc. (original owner).

Specialty programs: German, 3 hrs.; Negro, 2 hrs.; Polish, 2½ hrs.; Hungarian, 1 hr., all wkly.

Robert H. Perthel, pres & gen mgr; Gunther Heinrich, prog dir; Paul Wickesberg, prom mgr; Peter Glisch, chief engr.

WEST ALLIS, Milwaukee County

WAWA (Aug. 15, 1961): 1590 kc; 1 kw DA-D. 12700 W. Bluemound Rd. Elm Grove. Phone Sunset 6-4625. Suburbanair Inc. (original owner).

Network ABC.
Specialty programs: German, 3 hrs.; Italian, 1 hr.; Negro, 2 hrs; Polish, 1 hr; Hungarian, 1 hr; Jugoslavian, ½ hr.; Bavarian, ½ hr.; Croatian, ½ hr.; all wkly.

Herbert L. Mount, pres; Neil K. Searles, gen & coml mgr; Gene Emerald, prom mgr; Bob Sicrist, news dir; Jack Krause, chief engr; Louis Zimmerman, Intl prog mgr.

WEST BEND, Washington County

WBKV (November 1950): 1470 kc; 1 kw-D. P. O. Box 60. Phone Federal 4-2344. West Bend Broadcasting Co. (original owner).

Network Keystone. Rep Walker-Rawalt.
August C. Berkholtz, pres & gen mgr; Paul J. Mueller, vp, coml mgr & chief engr; John Steinbach, stn mgr; Jack Skidmore, prom mgr; Robert Becker, news dir.

WBKV-FM (September 1958): 92.5 mc; 18 kw. Antenna height—145 feet. Same address, licensee & staff as WBKV (above). Programming separate from am. Stereocast by multiplex.

WISCONSIN RAPIDS, Wood County

WFHR (Nov. 1, 1940): 1320 kc; 5 kw-D, 500 w-N, DA-N. 210 First Ave. S. Phone Harrison 3-7205. William F. Huffman Radio Inc. (original owner). See "Newspaper Ownership."

Network MBS; Wisconsin. Reps Meeker; Harry Hyett (Minneapolis).

Louise F. Huffman, pres; George T. Frechette, vp & gen mgr; L. J. Zurawski, coml mgr; Arnie Strobe, prog & news dir; Gordon Miller, chief engr.

WFHR-FM (Aug. 1946): 103.3 mc; 2.1 kw. Antenna height—360 feet. Duplicates WFHR above 90% (approx.).

"EFFECTIVE COMBINATION"

"The week's news in BROADCASTING, the year's facts in the BROADCASTING Yearbook, together make an effective combination for keeping abreast with radio and TV developments throughout the nation . . ."

George W. Allen
Manager,
Hollywood Office
Guild, Bascom &
Bonfigli

WYOMING

*Non-commercial

CALL COLLINS



Blair Dobbins

Box 222, Route 3

Boulder, Colorado

Phone: Hillcrest 2-6163

WYOMING

BUFFALO, Johnson County

KBBS (April 16, 1956): 1450 kc; 250 w. 98 S. Main St. Phone 684-7070. Northern Wyoming Broadcasting Corp. (original owner).

Network ABC; Keystone; Intermountain. Rep Petry.

Specialty programs: Basque, 1 hr. wkly. Malcolm D. Wyman, pres; Jack Rosenthal, gen mgr; Don Hoffman, coml mgr; Alan Bailey, prom mgr; Jeanette Maxwell, news dir; Ralph Burger, chief engr.

CASPER, Natrona County

KATI (May 5, 1956): 1400 kc; 1 kw-D, 250 w-N. P. O. Box 2006. Phone 237-7994. KATI Corp. (acquired station October 1957).

Reps Pearson; Bob Hix. Kenneth G. Prather, pres; Sidney King, gen & coml mgr; Bill Yeager, prog dir; Larry LaVerne, prom mgr; Richard Yates, news dir; Bill Simms, chief engr.

KTWO (1930): 1470 kc; 5 kw-D, 1 kw-N. P. O. Box 799. Phone 237-3711. TWX CP486. Rocky Mountain Tele Stations (acquired station Sept. 30, 1959). See Rocky Mountain Tele Stations in "Group Ownership."

Network CBS. Rep Meeker; McGuire. Burt I. Harris, pres; Lawrence Berger, gen mgr; Ralph Brannon, coml mgr; Paul Wickre, prog dir; John Calvetti, news dir; Marion Cunningham, chief engr.

KTWO-TV: Tv companion of KTWO.

KVOC (Oct. 1, 1946): 1230 kc; 1 kw-D, 250 w-N. P. O. Box 2090. Phone 235-3518. KVOC Broadcasting Co. (acquired station Aug. 1, 1956).

Network ABC; IMN. Rep Petry. William F. Shutts, gen mgr; Duane W. Simons, coml mgr & chief engr; Marjorie W. Hileman, prog dir; William F. Shutts, prom mgr; Jack Fairweather, news dir.

CHEYENNE, Laramie County

KCHY (Sept. 9, 1959): 1590 kc; 1 kw-D. P. O. Box 714. Phone 634-7975. Charles W. Stone (acquired station April 15, 1960).

Rep Masla. **KFBC** (1940): 1240 kc; 250 w (CP for 1 kw-D, 250 w-N). 2923 E. Lincolnway. Phone 4-4461. Frontier Broadcasting Co. (original owner). See Frontier Stations in "Group Ownership." Also see "Newspaper Ownership."

Network ABC; IMN. Rep Petry. Specialty programs: Spanish, 1 hr. wkly. Robert S. McCracken, pres; William C. Grove, chief engr, exec vp & gen mgr; Larry Birleffi, stn & coml mgr; Joan Troyer, prog dir; Marvin Conn, prod mgr.

KFBC-TV: Tv companion of KFBC. **KRAE** (1962): 1480 kc; 1 kw-D. Radio Cheyenne.

KVWO (1952): 1370 kc; 1 kw-D. P. O. Box 926. Phone 632-6433. Cheyenne Broadcasting Co. (acquired station March 5, 1962).

Network MBS. Rep Pearson; McGuire. Leo R. Morris, pres & gen mgr; Bob Mitchell, prog dir; Dave Wood, chief engr.

KVWO-FM (August 1961): 106.3 mc; 0.61 kw. Antenna height—77 feet. Duplicates KVWO above. Stereocast by multiplex.

CODY, Park County

KODI (March 1947): 1400 kc; 250 w (CP 1 kw-D, 250 w-N). P. O. Box 1222. Phone 587-2211. Park Broadcasters Inc. (acquired station May 1955).

Robert B. Beall, pres & gen mgr; Hank Dais, coml mgr; Maggie Knapp, prog dir.

DOUGLAS, Converse County

KWIV (June 22, 1947): 1050 kc; 250 w-D. P. O. Box 114. Phone 800. Douglas Broadcasting Inc. (original owner).

Network Keystone. Rep Pearson. Joe C. Henry, pres & gen mgr; Edmund D. Wilkins, asst & coml mgr; James Wheeler, chief engr.

EVANSTON, Uinta County

KLUK (June 27, 1953): 1240 kc; 1 kw-D, 250 w-N. P. O. Box 198. Phone 700. Evanston-Kemmerer Broadcasters Inc. (acquired station July 20, 1960).

Network ABC; Intermountain. Warren D. Papke, pres & mgr; Gene Walter, prog dir; Harry Albers, chief engr.

GILLETTE, Campbell County

KIML (Sept. 13, 1957): 1490 kc; 250 w. P. O. Box 1009. Phone Mutual 2-4747. Gillette Broadcasting Co. (acquired station Nov. 21, 1957).

Network ABC; MBS. Rep Pearson. William H. Edelman Jr., pres; Roy A. Mapel, gen & coml mgr; Richard C. Luth, prog & news dir; A. D. Gaddis, chief engr & farm dir.

JACKSON, Teton County

KSGT (not on air; target date unknown): 1340 kc; 250 w. Snake River Radio & Tv Co. Inc.

KEMMERER, Lincoln County

KMER (not on air; target date unknown): 950 kc; 1kw-D. Lincoln Broadcasting Co. Inc.

LANDER, Fremont County

KOVE (Nov. 8, 1948): 1330 kc; 1 kw, DA-N (CP 5 kw-D, 1 kw-N, DA-N). P. O. Box 436. Phone 488. Fremont Broadcasting Inc. (acquired station June 1957).

Network ABC; Intermountain; Keystone. Rep Continental. Dan Breece, pres, gen mgr & news dir; Dorothy L. Reed, coml mgr; James V. Fitzgerald, gen sls mgr.

LARAMIE, Albany County

KLME (Feb. 27, 1962): 1490 kc; 100 w (CP 500 w-D, 250 w-N). P. O. Box 463. Phone 745-7396. Albany Broadcasters Inc. (original owner). See Les Ware Stations in "Group Ownership."

Reps Pearson; McGuire. Leslie Ware, pres; Denny Hawkins, gen & coml mgr; Chuck Anthony, prog dir; Dick Schroeder, news dir; Joe Lundy, chief engr.

KOWB (Feb. 20, 1948): 1290 kc; 5 kw-D, 1 kw-N, DA-2. P. O. Box 1290. Phone 745-4888. KOWBoy Radio Inc. (acquired station Nov. 30, 1960).

Network ABC; IMN. Rep Petry. Charles R. Bell, pres; Kenneth Meyer, coml mgr; Terrence J. Foster, prog dir; Michael Goodrich, prom mgr; Stephen Sieboldt, news dir; Allison R. Beckmann, chief engr.

HAMILTON-LANDIS

& ASSOCIATES, Inc.

NATIONWIDE MEDIA BROKERS
WASHINGTON, D. C., CHICAGO, DALLAS,
SAN FRANCISCO

SELL **MORE**

RADIO & TELEVISION STATIONS
IN THE WEST—NEAREST OFFICE IS—
111 SUTTER ST., SAN FRANCISCO 4
EXBROOK 2-5671

NEWCASTLE, Weston County

KASL (July 1953): 1240 kc; 250 w. P. O. Box 967. Phone 746-2721. Northeast Wyoming Broadcasters Inc. (acquired station 1957).

Network ABC; Keystone; IMN. Rep Petry. Malcolm Wyman, pres; Jack Rosenthal, gen mgr; Scott Marriner, stn mgr; Donald Hoffmann, coml mgr; Jim Joslyn, prog & news dir; Dewey Trostel, chief engr.

POWELL, Park County

KPOW (1941): 1260 kc; 5 kw-D, 1 kw-N, DA-N. P. O. Box 864. Phone Skyline 4-2421. KPOW Inc. (acquired station March 1960).

Network MBS; Keystone. Rep Avery-Knodel. Merlyn J. Hedin, pres & gen mgr; John C. Steele, prog dir; Ted Mangum, news dir; J. S. Kilness, chief engr.

RAWLINS, Carbon County

KRAL (1947): 1240 kc; 250 w (CP 1 kw-D, 250 w-N). P. O. Box 385. Phone East 4-2711. Radio Twelve-Forty Inc.

RIVERTON, Fremont County

KVOW (July 2, 1948): 1450 kc; 250 w. P. O. Box 393. Phone 856-2251. Riverton Broadcasting Co. Inc. (acquired station April 1, 1961).

Rep Pearson; Bob Hix. Tony Kehl, pres, gen mgr & news dir; Loren Ellis coml mgr; Gary Lopez, prog dir & prom mgr; Ralph Schaefer, chief engr; Betty Hill, women's dir.

ROCK SPRING, Sweetwater County

KVRS (February 1939): 1360 kc; 1 kw-D, 500 w-N, DA-N. P. O. Box 1067. Phone Empire 2-3793. Wyoming Broadcasting Co. (acquired station July 1, 1951). See Frontier Stations in "Group Ownership." Also see "Newspaper Ownership."

Network ABC; MBS; Keystone; IMN. Specialty programs: Spanish, 1½ hrs. wkly. Dave Richardson, pres; Dwight A. Fisher, gen mgr; Laurel H. Mosbey, coml mgr; Imogene Parr, prog dir; John Cormana, chief engr.

SHERIDAN, Sheridan County

KROE (March 18, 1961): 930 kc; 1 kw-D. 47 S. Scott St. Phone 674-4444. Sheridan Broadcasting Inc. (original owner).

Network Pioneer. Rep Pearson. Specialty programs: Polish, 1 hr. wkly. Sam Rosenthal, pres; Ed Niehay, gen mgr; Bob Wellwood, coml mgr; Norm Wegmet, prog dir; Berdon Smith, chief engr.

KWYO (July 9, 1935): 1410 kc; 1 kw-D, 500 w-N. P. O. Box 727. Phone 674-4461. Big Horn Broadcasting Co. (acquired station March 14, 1961).

Network ABC; MBS; IMN. Rep Petry. Donald E. Tannehill, pres & gen mgr; W. H. Thompson, stn mgr & prog dir; F. C. (Zeke) Taggart, coml & prom mgr; Robert D. Wilson, news dir; Robert C. Crossthwaite, chief engr.

THERMOPOLIS, Hot Springs County

KRTR (1955): 1490 kc; 250 w. 500 Broadway. Phone Union 4-2351. Mildred V. Ernst (original owner).

Mildred V. Ernst, pres, gen & coml mgr; Barbara Burnwell, prog dir; Karl V. Kertson, chief engr.

KTHE (July 16, 1958): 1240 kc; 1 kw-D, 250 w-N. P. O. Box 591. Phone 864-2119. Big Horn Basin Broadcasting Co. (original owner).

Hugh R. Graham, pres & gen mgr; Earl Myers, coml mgr & news dir; Dorothy Sanders, prog dir; J. R. Burnell, chief engr.

TORRINGTON, Goshen County

KGOS (May 15, 1950): 1490 kc; 250 w (CP 1 kw-D, 250 w-N). P. O. Box 271. Phone 532-2158. Kermit G. Kath (acquired station March 1, 1956).

Specialty programs: French, 1 hr. wkly. Kermit G. Kath, pres, gen & coml mgr; Bob

Grasmick, prog dir & chief engr; Pat Rock, prom mgr; Larry Lopez, news dir.

WHEATLAND, Platte County

KYCN (Nov. 16, 1960): 1340 kc; 250 w. P. O. Box 250. Phone 646. Pioneer Broadcasting Inc.

WORLAND, Washakie County

KWOR (March 7, 1946): 1340 kc; 250 w (CP 1 kw-D, 250-w-N). P. O. Box 409. Phone Fireside 7-2675. Joseph P. Ernst (original owner).

Network Keystone.
Joseph P. Ernst, pres, prom mgr & chief engr; Charles Harkins, coml mgr; Marion Cantley, gen mgr & prog dir.

GUAM

AGANA

KUAM (March 14, 1954): 610 kc; 1 kw. P. O. Box 368, zone 8. Phone 7961. Radio Guam (original owner).

Network MBS; NBC. Rep Intercontinental Services Ltd.

Specialty programs: English, 123¼ hrs.; Voice of Philippines, 1¼ hrs., both wkly.

Phil Berg, pres & gen mgr; Robert A. Jordan, resident mgr; Rosario Camacho, news dir; Emilio Sibayan Jr., consulting engr.

KUAM-TV: Tv companion of KUAM.

PUERTO RICO

*Non-commercial

CALL COLLINS



Cabrera Miguell
San Juan Electronics, Inc.
Ponce de Leon No. 150, Stop 3
Box 5167
Puerta de Tierra Station
San Juan, Puerto Rico

AGUADILLA

WABA (November 1951): 850 kc; 500 w. P. O. Box 188. Phone 241. Hector Reichard (original owner).

Network Cadena Radio El Mundo. Rep Inter-American Publications (N. Y.).

Specialty programs: Spanish, 112 hrs.; English, 5 hrs., both wkly.

Hector Reichard, gen mgr; F. Bonnet Velez, coml mgr; Alejandro Aviles, prog dir; Pedro E. Hernandez, prom mgr; Wilfredo Almodovar, stn mgr; Ricardo Vega Soto, chief engr.

WGRF (1956): 1340 kc; 250 w. 17 Progreso St. Jaicoa Broadcasting Corp.

ARECIBO

WCMN (June 24, 1947): 1280 kc; 1 kw (CP for 5 kw-D, 1 kw-N). P. O. Box 7. Phone No. 5. Caribbean Broadcasting Corp. (original owner).

Network Radio El Imperial. Rep S. A. Schellenberg Assoc.

Specialty programs: Spanish, 17 hrs. wkly.

A. Esteva Vidal, pres; Nabal Barreto, gen mgr; Hector M. Somohano, prom mgr; William Arce, chief engr.

WMIA (Feb. 21, 1957): 1070 kc; 500 w. Box 126. Phone 463. Abacoa Radio Corp. (original owner).

Rep Pan American.
Specialty programs: Spanish, 17 hrs. wkly.
Carlos M. Pirallo, pres; Epifanio Rodriguez

Velez, gen & coml mgr; Luis Alberto Rios, prog dir; Enid Gomez Zeno, news dir; Ramon Orta, chief engr.

WNIK (1957): 1230 kc; 250 w (CP for 1 kw-D, 250 w-N). P. O. Box 1075. Phone 913. Arecibo Radio Corp. (original owner).

Specialty programs: Spanish 100%.
David Ortiz, gen mgr; Carmelo Santiago, news dir; Fransisco Santiago, chief engr.

BAYAMON

WBYM (FM): 94.7 mc (CP for 18.5 kw. Antenna height—minus 300 feet). Arecibo Broadcasting Corp.

WRSJ (1947): 1560 kc; 5 kw-D, 250 w-N. P. O. Box 5627, San Juan, P.R. Phone San Juan 723-8515. Antilles Broadcasting Corp. (acquired station Feb. 1, 1961).

Specialty program: Spanish 100%.
Julio Morales Ortiz, pres & gen mgr; Clement L. Littauer, vp, coml mgr & news dir; Jose Joaquin Santiago Colon, prog dir; Andrea Rubinan, office mgr; Fernando Salazar, chief engr.

WRSJ-FM: 100.7 mc (CP 20 kw. Antenna height—97 feet). Antilles Broadcasting Corp.

CAGUAS

WNEL (July 21, 1947): 1430 kc; 500 w-N, 1 kw-D. P. O. Box 487. Phone 579. Atlantic Broadcasting Corp.

Rep S. A. Schellenberg Assoc.
Specialty programs: Spanish, 110 hrs. wkly.
Eduardo Biascochea, pres, gen mgr & chief engr; Manuel S. Martinez, coml mgr & prog dir.

WWJP (Nov. 24, 1947): 1110 kc; 250 w. P. O. Box 207. Phone 789. Borinquen Broadcasting Co. (original owner).

Hector Pereira Buonomo, gen mgr; Jorge L. Arzuaga, coml mgr; Angel L. Diaz, prog dir; Federico E. Virella, prom mgr; P. Virgilio Davila, news dir; Pedro L. Jimenez, chief engr.

FAJARDO

WMDD (May 31, 1947): 1490 kc; 250 w (CP 1480 kc; 5 kw). P. O. Box 387. Phone 132. WMDD Inc. (acquired station February 1, 1955).

Specialty programs: Spanish.
Jose R. Madrazo, pres; Agustin R. Camunas, gen mgr; Laura Jimenez, coml mgr; Angel Luis Vazquez prog & news dir; Aurelio Pego, prom mgr; Carmelo Soto Perez, chief engr.

GUAYAMA

WXRf (1948): 1590 kc; 1 kw. 42 Hostos St. Phone 243. Guayama Broadcasting Co.
Gumersindo Cordero Jr., gen mgr.

HUMACAO

WALO (1957): 1240 kc; 250 w. P. O. Box 1055. Phone 422. Ochoa Broadcasting Corp. (original owner).

Antonio L. Ochoa, pres; Ramon A. Rodriguez, gen mgr; Diego A. Aviles, asst mgr; Zaida Santos, prog dir; Mariano Alma, prom mgr; William C. Reeves, chief engr.

ISABELA

WISA (Oct. 19, 1962): 1390 kc; 1 kw-D, 500 w-N. Box W. Phone 872. Sergio Martinez Caraballo (original owner).

Specialty programs: English, 21 hrs. wkly.
Sergio Martinez, pres; Raul Santiago Roman, gen mgr; Diego A. Aviles, asst mgr; Zaida Santos, prog dir; Mariano Alma, prom mgr; William C. Reeves, chief engr.

WISA-FM: 101.5 mc (CP for 3.4 kw. Antenna height—minus 125 feet). Duplicates WISA above 80% (approx.). Stereocast by multiplex.

MANATI

WMNT (1959): 1500 kc; 250 w (CP 1 kw-D, 250 w-N). P. R. Road No. 2, Barrio Santanna, Arecibo. Arecibo Broadcasting Co.

Efrain Archilla-Roig, Pedro Collaz Barbosa & Manual Santos Gonzalez, principal owners.

MAYAGUEZ

WAEI (1948): 600 kc; 1 kw, DA-1. P. O. Box 297. Phone 600. WAEI Inc.
Mario Acosta, gen mgr.

WKJB (Dec. 6, 1946): 710 kc; 1 kw-D, 500 w-N. P. O. Box 1293. Phone 983. Jose A. Bechara Jr. (original owner).

Specialty programs: Spanish.
Jose A. Bechara Jr., pres & gen mgr; Arturo Cortes, coml mgr; Ismael Mendez, prog dir; Alberto Basora, prom mgr; Ismael Trabal, news dir; Jose S. Rodriguez, chief engr.

WKJB-FM (Jan. 15, 1963): 99.1 mc (CP for 1.7 kw. Antenna height—minus 140 feet). Duplicates WKJB (above).

WORA (May 12, 1947): 760 kc; 5 kw, DA-1. P. O. Box 43. Phone 1150. Radio Americas Corp. (original owner).

Network Cadena Radio El Mundo. Rep Inter American Publications.
Specialty programs: Spanish.

Alfredo R. De Arellano Jr., pres; Reinaldo M. Dupont, asst mgr & coml mgr; Nelson Del Valle, prog dir; Luis Alberto Rios, prom mgr; Gualberto Ruano, news dir; Miguel Ortiz, chief engr.

WORA-FM (Oct. 12, 1947): 97.5 mc; 0.890 kw. Antenna height—1930 feet. Duplicates WORA (above).

WORA-TV: Tv companion of WORA-AM-FM (above).

WPRA (Oct. 16, 1937): 990 kc; 1 kw, DA-1 (CP for 1 kw). P. O. Box 869. Phone 869. WPRA Inc. (original owner).

Andres Camara, pres & farm dir; Ederlinda C. Ramos, gen mgr; Virginia Di Cristina, coml mgr; Pedro Ojeda Castillo, prog dir; Omar Ortiz, prom mgr; Arthur S. Glawson, chief engr.

WTIL (November 1950): 1300 kc; 1 kw. P. O. Box 1346. Phone 832-1290. Mayaguez Radio Corp. (original owner).

Rep Continental Radio Sales.
Specialty programs: Spanish, 100%.
William G. Mamary, pres; Gilbert Mamary, gen & coml mgr; Rafael Colon Diaz, prog dir & prom mgr; Salvador E. Pabon, news dir; Aristides Zapata Jr., chief engr.

PONCE

WEUC (1957): 1420 kc; 1 kw. Catholic U. of Puerto Rico Service Assn. (original owner).

WISO (Sept. 15, 1953): 1260 kc; 1 kw. P. O. Box 2023. Phone 842-1257. South P. R. Broadcasting Corp. (original owner).

Rep Continental Radio Sales.
Specialty programs: Spanish.
Andres Grillasca, pres; Luis E. Freyre, gen mgr; Nilda P. Freyre, coml mgr; J. Colon Melendez, prog dir.

WLEO (Nov. 3, 1956): 1170 kc; 250 w. P. O. Box 1526. Phone 842-3038. Ponce Broadcasting Corp. (original owner).

Specialty programs: Spanish 100%.
Charles Cordero, pres & gen mgr; J. H. Conesa, chief engr; Felix Irizarry, prog dir.

WPAB (Aug. 14, 1940): 550 kc; 5 kw-D, 1 kw-N. P. O. Box 786. Phone 842-3260. Portorican American Broadcasting Co. Inc. (original owner).

Rep Schellenberg.
Specialty programs: Spanish, 109½ hrs. wkly.
A. Gimenez-Aguayo, pres & gen mgr; Alfonso Gimenez Jr., asst mgr, prom & news dir; Alfonso Santos, chief engr.

WPRP (1946): 910 kc; 5 kw-D, 500 w-N. P. O. Box 430. Phone 2-3296. Voice of Porto Rico Inc. (acquired station 1946).

Network Cadena Radio El Mundo.
Specialty programs: Spanish, 98%; English, 2%.

Alfredo Ramirez de Arellano, pres & gen mgr; Antonio Miro, mgr; Pedro E. Conesa, chief engr.

GUAM/PUERTO RICO

RIO PIEDRAS

WFID (FM) (Nov. 17, 1958): 95.7 mc; 17.5 kw. Antenna height—minus 15 feet. P. O. Box 89. Phone 6-6893. Fidelity Broadcasting Corp. (original owner).

Rafael Jose Acosta, pres, gen mgr & chief engr; Victoria S. de Acosta, coml mgr, prog dir & prom mgr; Patrick R. Fermainitt, news dir.

WUNO (Oct. 15, 1949): 1320 kc; 5 kw-D, 1 kw-N. P. O. Box Q, Hato Rey, P. R. Phone 766-2491. San Juan Broadcasting Corp.

Specialty programs: Spanish, 18 hrs. wkly. Isidro Quinones Vidal, pres; Diego Acevedo, prog dir; Manuel Rivera Morales, Jose R. Camacho Rabelo, salesmen; Jose M. Carriles, chief engr.

WVWW (July 4, 1949): 1520 kc; 250 w. P. O. Box 935. Phone 6-5000. Abacoa Radio Corp. (acquired station May 1959).

Specialty programs: Spanish, 100%. Carlos Pirallo Lopez, pres & gen mgr; Hector Ramos Rosado, coml mgr; Binny Marrero, prog dir; Samuel Cordero, news dir; Ramon Espinosa Orta, chief engr.

SAN GERMAN

WRJS (not on air; granted July 28, 1960): 1090 kc; 250 w. Electronics Enterprises Inc. Tommy Acevedo, gen mgr.

SAN JUAN

WAPA (Jan. 15, 1947): 680 kc; 10 kw. P. O. Box 4563. Phone 724-3000. Jose Ramon Quinones (original owner).

Rep Caribbean Networks. Specialty programs: Spanish, 18 hrs. wkly. Jose Ramon Quinones, owner; Segismundo Quinones, gen & coml mgr; Francisco Aranzamendi Jr., prog dir; Manuel Negron Noguera, news dir; Jose Arzuaga, chief engr.

WFQM (FM) (March 1, 1961): 99.9 mc; 3.6 kw. Antenna height—130 feet. Supreme Broadcasting Co. of Puerto Rico.

WFOA (Nov. 1, 1954): 1400 kc; 250 w (CP for 870 kc; 5 kw DA-1). Box V, Hato Rey, P.R. Phone 766-3182. Continental Broadcasting Co. Rep United Spot Sales. Carmina Mendez, pres & gen mgr; Walter R. Eddy, coml mgr; Vic Miles, prog dir.

WIAC (1947): 740 kc; 10 kw DA-1. P. O. Box 4504. Phone 2-0014. Bestov Broadcasting Inc. of Puerto Rico.

Specialty programs: Spanish, 119 hrs. wkly. Luis S. Mejia, pres & gen mgr; Manuel S. Martinez, coml mgr; Jose Hernandez Zamora, prog dir; Jose M. Miranda, prom mgr; James Calderon, chief engr.

WIAC (FM) (March 1, 1961): 102.5 mc; 3.63 kw. Antenna height—50 feet. Same licensee, address & staff as WIAC (above).

***WIPR** (Jan. 26, 1948): 940 kc; 10 kw, DA-1. P. O. Box 909, Hato Rey. Phone 6-6074. TWX Divatel. Department of Education of Puerto Rico (original owner).

Network UNESCO; Radio Canada. Candido Oliveras, sec of edu; Rafael Delgado Marquez, gen mgr; Rafael Rodriguez Santiago, chief engr.

***WIPR-FM** (June 3, 1960): 89.7 mc; 3.8 kw. Antenna height—720 feet (CP 380 kw. Antenna height—770 feet). Duplicates WIPR (above).

***WIPR-TV**: Tv companion of WIPR-AM-FM (above).

WITA (1947): 1140 kc; 500 w. P. O. Box 2692. 450 Comercio St. Phone 724-3594. Electronic Enterprises Inc. (original owner).

Rep International Newspaper Reps. Specialty programs: Spanish, 24 hrs. wkly. Antonio Ayuso Valdivieso, pres & gen mgr; Osvaldo Torres Velazquez, prog dir; Luis Prado Martorell, chief engr.

WITA-FM (1959): 93.7 mc; 3.4 kw. Antenna height—125 feet. Duplicates WITA (above). Same licensee as WITA (above).

WKAQ (Dec. 3, 1922): 580 kc; 5 kw. P. O. Box 9007. Phone 3-8290. El Mundo Broadcasting Corp. (acquired station Oct. 31, 1949). See "Newspaper Ownership."

Network Cadena Radio El Mundo. Rep Inter-American Publications.

Mrs. A. Ramos, pres; Ventura Lamas Jr., gen mgr; Carlos Vicarrondo, coml mgr; Mrs. Esther Pales, prog dir Juan Ortiz Jimenez, news dir; Jose Arzvaga, chief engr.

WKAQ-FM (Oct. 8, 1958): 104.7 mc; 0.350 kw. Antenna height—63 feet (CP 3.6 kw. Antenna height—49 feet). Duplicates WKAQ (above).

WKAQ-TV: Tv companion of WKAQ-AM-FM.

WKVM (1951): 810 kc; 25 kw, DA-1. P. O. Box 4189. Phone 2-1278. American Colonial Broadcasting Corp. (original owner).

Ralph Perez Perry, pres & gen mgr; Hayve Gonzalez, asst mgr; Jose A. Ribas, coml mgr; Georquina Rivera, prog dir; Francisco Cancel Hernandez, news dir; Emilio Ramirez, chief engr.

WKYN (Jan. 11, 1960): 630 kc; 1 kw, DA-N. P. O. Box 9986, Santurce, P. R. Phone 723-8085. Quality Broadcasting Corp. (acquired station Dec. 1, 1960).

Network MBS; Quality Broadcasting System. Alfredo Ramirez de Arellano Jr., pres; George A. Mayoral, gen mgr; Carl A. Soderlund, coml mgr; Roy H. Hill, prog dir; Bill Atwood, prom mgr; Dean Luce, news dir; Meyer Gottesman, chief engr.

WPRM-FM (April 1959): 98.5 mc; 17.5 kw. Antenna height—61 feet. P. O. Box 5369. Phone 724-5335. Puerto Rico Music Services (original owner).

Rep Caribbean Network. Segismundo Quinones Jr., pres; Adolfo Mendez, coml mgr; Angel R. Irizarry, prog dir; Jose E. Rodriguez, prom mgr; Valentin Montanez, chief engr.

VIEQUES, Island of

WIVV (Dec. 8, 1956): 1370 kc; 1 kw. Vieques Island. Phone 2961. Calvary Baptist Mission of Puerto Rico Inc. (original owner).

Rev. Donald D. Luttrell, pres, gen & coml mgr; Ruth Luttrell, prog dir; Gerrow F. Carr, chief engr.

YAUCO

WKFE (Nov. 3, 1961): 1550 kc; 250 w. P. O. Box 1526, Ponce, P.R. Phone 507. Ponce Broadcasting Corp. (original owner).

Charles Cordero, pres; J. H. Conesa, chief engr.

VIRGIN ISLANDS

CALL COLLINS



Cabrera Miguel
San Juan Electronics, Inc.
Ponce de Leon No. 150, Stop 3
Box 5167
Puerta de Tierra Station
San Juan, Puerto Rico

CHARLOTTE AMALIE, St. Thomas County
WBNB (Oct. 6, 1962): 1000 kc; 1 kw. P. O. Box 1947. Phone 677. Island Teleradio Service Inc. (original owner).

Robert Moss, pres & gen mgr; Robert E. Noble Jr., secy-treas & coml mgr.

WBNB-TV: Tv companion of WBNB (above).
WSTA (Aug. 1, 1950): 1340 kc; 250 w. P. O. Box 538. Phone 489. V.I. Industries Inc. (acquired station March 24, 1961).

Network MBS; NBC. Rep Intercontinental Services.

W. M. O'Neil, pres; Len Stein, exec vp & gen mgr; Bob Bell, prog dir; Jean Brown, news dir; George Beevs, chief engr.

CHRISTIANSTED, St. Croix County
WIVI (1952): 970 kc; 1 kw. P. O. Box C-28J. Radio American West Indies Inc.

Network Keystone. Rep Pan American Broadcasting Co.

Hazel M. Higdon, pres; Raymond E. Higdon, vp, gen mgr & chief engr.

WIVI-FM: 99.5 mc; 4.5 kw. Antenna height—195 feet. Same licensee as WIVI (above).

RADIO'S 40th BIRTHDAY

A nostalgic look at broadcasting since 1922, when it really started growing, to today, when some think it may have grown too big. See . . .

BROADCASTING, May 14, 1962

International Radio Stations Operating in the U. S.

These stations, located in the U. S. but beaming overseas, operate with a maximum power of 200 kw on various frequencies depending on the seasons of the year. The frequencies (in the 6-25 mc band): 6-6.200, 9.500-9.775, 11.700-11.975, 15.100-15.450, 17.700-17.900, 21.450-21.750, 25.850-26.100.

Crosley Broadcasting Corp.—**KQ2XAU** Cincinnati, Ohio (special experimental station on 6080 kc with 1 kw, identification only, sharing time with WLWO [see below]). **KQ2XAU** is scheduled for a regular 24 hour continuous operation to permit the National Bureau of Standards to make field strength recordings in connection with certain long time ionosphere studies.

Far East Broadcasting Co.—**EGEI** Belmont, Calif. with 50 kw, broadcasting in English and Spanish to Mexico, Central America and South America. Programming includes musical, news, religious, educational and children's shows. Has applied to broadcast additionally to Japan. John C. Borger, president, Robert H. Bowman and William J. Roberts are owners.

Metro Media Inc.—**WEUL**, five installations at Scituate, Mass., on various frequencies

with 50 kw, broadcasting in English, Spanish, Portuguese and other European languages to Central America, Brazil, Europe, South America, West Africa and Greenland. Programming includes news, drama, reviews, educational and musical shows. See Metro Media stations in "Group Ownership." (Sale to International Educational Broadcasting Corp. [Mormon Church] pending approval of FCC).

Rev. John M. Norris—**WINB** Red Lion, Pa. Not yet on air, station will beam programs to land areas bounded by Mediterranean Sea. Rev. Norris owns **WGCB-AM-FM** Red Lion, Pa.

Other privately-operated international stations owned by or leased to the Voice of America are as follows (operating firms in parentheses): ***WLWO** Bethany, Ohio (Crosley), 6 transmitters; **WBOU** Bound Brook, N. J. (NBC), 6 transmitters; **WDSI**, 3 transmitters in Brentwood, N. Y.; 2 in Wayne, N. J. (both CBS); **WGEO** Schenectady, N. Y. (G.E.), 3 transmitters; ***KCER** Delano, Calif. (CBS) 5 transmitters; ***KNEB** Dixon, Calif. (NBC), 5 transmitters.

*Stations which are owned 100% by U.S.

Am Station Call Letters By Alphabetical Order

For facilities and personnel of each, see Radio Station Directory.

† — construction permittee.

- KAAA Kingman, Ariz.
 KAAB Hot Springs, Ark.
 KABC Los Angeles, Calif.
 KABL Oakland, Calif.
 KABQ Albuquerque, N.M.
 KABR Aberdeen, S.D.
 KACE Riverside, Calif.
 KACI The Dalles, Ore.
 KACL Santa Barbara, Calif.
 KACT Andrews, Tex.
 KACY Port Hueneme, Calif.
 KADA Ada, Okla.
 KADL Pine Pluff, Ark.
 KADO Marshall, Tex.
 KADY St. Charles, Mo.
 KAFY Bakersfield, Calif.
 KAGE Winona, Minn.
 KAGH Crossett, Ark.
 KAGI Grants Pass, Ore.
 KAGO Klamath Falls, Ore.
 KAGR Yuba City, Calif.
 KAGT Anacortes, Wash.
 KAHI Auburn, Calif.
 KAHR Redding, Calif.
 KAHU Waipahu, Hawaii
 KAIM Honolulu, Hawaii
 KAIR Tucson, Ariz.
 KAJI Little Rock, Ark.
 KAJO Grants Pass, Ore.
 KAKA Wickenburg, Ariz.
 KAKC Tulsa, Okla.
 KAKE Wichita, Kans.
 KALB Alexandria, La.
 KALE Richland, Wash.
 †KALF Mesa, Ariz.
 KALG Alamogordo N.M.
 KALI San Gabriel, Calif.
 KALL Salt Lake City, Utah
 KALM Thayer, Mo.
 KALN Iola, Kan.
 KALT Atlanta, Tex.
 KALV Alva, Okla.
 KAMD Camden, Ark.
 KAML Kenedy-Karnes City, Tex.
 KAMO Rogers, Ark.
 KAMP El Centro, Calif.
 KAMY McCamey, Tex.
 KANA Anaconda, Mont.
 KANB Shreveport, La.
 KAND Corsicana, Tex.
 KANE New Iberia, La.
 KANI Wharton, Tex.
 KANN Ogden, Utah
 KANO Anoka, Minn.
 †KANR Scott City, Kan.
 KANS Independence, Mo.
 †KAOH Duluth, Minn.
 KAOK Lake Charles, La.
 KAOL Carrollton, Mo.
 KAOR Oroville, Calif.
 KAPA Raymond, Wash.
 KAPB Marksville, La.
 KAPE San Antonio, Tex.
 KAPI Pueblo, Colo.
 KAPR Douglas, Ariz.
 †KAPS Mt. Vernon, Wash.
 KAPT Salem, Ore.
 KAPY Port Angeles, Wash.
 KARA Albuquerque, N. M.
 KARE Atchison, Kan.
 KARI Blaine, Wash.
 KARK Little Rock, Ark.
 KARM Fresno, Calif.
 KARR Great Falls, Mont.
 KARS Belen, N. M.
 KART Jerome, Idaho
 KARY Prosser, Wash.
 KASE Austin, Tex.
 KASH Eugene, Ore.
 KASI Ames, Iowa
 KASK Ontario, Calif.
 KASL Newcastle, Wyo.
 KASM Albany, Minn.
 KASO Minden, La.
 KAST Astoria, Ore.
 KASY Auburn, Wash.
 KATE Albert Lea, Minn.
 KATI Casper, Wyo.
 KATL Miles City, Mont.
 KATN Boise, Ida.
 KATO Safford, Ariz.
 KATR Texarkana, Tex.
 KATR Eugene, Ore.
 KATY San Luis Obispo, Calif.
 KATZ St. Louis, Mo.
 KAUS Austin, Minn.
 KAVE Carlsbad, N.M.
 KAVI Rocky Ford, Colo.
 KAVL Lancaster, Calif.
 KAVR Apple Valley, Calif.
 KAWA Waco-Marlin, Tex.
 KAWL York, Neb.
 KAWT Douglas, Ariz.
- KAYC Beaumont, Tex.
 KAYE Puyallup, Wash.
 KAYL Storm Lake, Iowa
 KAYO Seattle, Wash.
 KAYS Hays, Kan.
 KAYT Rupert, Idaho
 †KBAB Indianola, Iowa
 KBAL San Saba, Tex.
 KBAM Longview, Wash.
 KBAN Bowie, Tex.
 KBAR Burley, Idaho
 KBAT San Antonio, Tex.
 KBBA Benton, Ark.
 KBBB Borger, Tex.
 KBBC Centerville, Utah
 KBBO Yakima, Wash.
 KBBR North Bend, Ore.
 KBBS Buffalo, Wyo.
 KBCH Oceanlake, Ore.
 KBCL Shreveport, La.
 KBEA Mission, Kan.
 KBEC Waxahatche, Tex.
 KBEE Modesto, Calif.
 KBEK Elk City, Okla.
 KBEL Idabel, Okla.
 KBEN Carrizo Springs, Tex.
 KBER San Antonio, Tex.
 KBET Reno, Nev.
 †KBEEV Portland, Ore.
 KBFS Belle Fourche, S. D.
 KBGN Caldwell, Ida.
 †KEGO Waco, Tex.
 †KBHB Sturgis, S. D.
 KBHC Nashville, Ark.
 KBHM Branson, Mo.
 KBIF Fresno, Calif.
 KBIG Santa Catalina, Calif.
 KBIM Roswell, N.M.
 KBIS Bakersfield, Calif.
 KBIX Muskogee, Okla.
 KBIZ Ottumwa, Iowa
 KBJT Fordyce, Ark.
 KBKR Baker, Ore.
 KBKW Aberdeen, Wash.
 KBLA Burbank, Calif.
 KBLF Red Bluff, Calif.
 KBLI Blackfoot, Idaho
 KBLL Helena, Mont.
 KBLO Hot Springs, Ark.
 KBLR Goodland, Kan.
 KBLT Big Lake, Tex.
 KBLU Yuma, Ariz.
 KBMI Henderson, Nev.
 KBMN Bozeman, Mont.
 KBMO Benson, Minn.
 KBMW Wahpeton, N. D.—Breck-
 enridge, Minn.
 KBMX Coalinga, Calif.
 KBMY Billings, Mont.
 KBND Bend, Ore.
 KBOA Kennett, Mo.
 KBOE Oskaloosa, Iowa
 KBOI Boise, Idaho
 KBOK Malvern, Ark.
 KBOL Boulder, Colo.
 KBOM Bismarck-Mandan, N.D.
 KBON Omaha, Neb.
 KBOP Pleasanton, Tex.
 KBOR Brownsville, Tex.
 KBOW Butte, Mont.
 KBOX Dallas, Tex.
 KBOY Medford, Ore.
 KBPS Portland, Ore.
 KBRC Mt. Vernon, Wash.
 KBRI Brinkley, Ark.
 KBRK Brookings, S. D.
 KBRL McCook, Neb.
 KBRN Brighton, Colo.
 KBRO Bremerton, Wash.
 KBRR Leadville, Colo.
 KBRS Springdale, Ark.
 KBRV Soda Springs, Idaho
 KBRX O'Neill, Neb.
 KBRZ Freeport, Tex.
 KBSE Springhill, La.
 KBST Big Spring, Tex.
 KBTA Batesville, Ark.
 KBTC Houston, Mo.
 KBTM Jonesboro, Ark.
 KBTN Neosho, Mo.
 KBTO Eldorado, Kan.
 KBTR Denver, Colo.
 KBUB Sparks, Nev.
 KBUC Corona, Calif.
 KBUD Athens, Tex.
 KBUH Brigham City, Utah
 KBUN Bemidji, Minn.
 KBUR Burlington, Iowa
 KBUS Mexia, Tex.
 KBUY Amarillo, Tex.
 KBUZ Mesa, Ariz.
 KBVM Lancaster, Calif.
 †KBVU Bellevue, Wash.
 KBWD Brownwood, Tex.
- KBYE Oklahoma City, Okla.
 KBYG Big Spring, Tex.
 KBYP Shamrock, Tex.
 KBYR Anchorage, Alaska
 KBZY Salem, Ore.
 KBZZ La Junta, Colo.
 †KCAC Phoenix, Ariz.
 †KCAD Abilene, Tex.
 KCAL Redlands, Calif.
 KCAP Helena, Mont.
 KCAR Clarksville, Tex.
 KCAS Slaton, Tex.
 KCBC Des Moines, Iowa
 KCBP Lubbock, Tex.
 KCBQ San Diego, Calif.
 KCBQ San Francisco, Calif.
 KCCB Corning, Ark.
 KCCO Lawton, Okla.
 KCCR Pierre, S. D.
 KCCP Corpus Christi, Tex.
 †KCDD Kirikland, Wash.
 KCDE Tucson, Ariz.
 KCEY Turlock, Calif.
 KCFE Spokane, Wash.
 KCFH Cuero, Tex.
 KCFI Cedar Falls, Iowa
 KCGM Columbia, Mo.
 KCHA Charles City, Iowa
 KCHE Cherokee, Iowa
 KCHI Chillicothe, Mo.
 KCHJ Delano, Calif.
 KCHR Charleston, Mo.
 KCHS Truth or Consequences, N.M.
 KCHV Coachella, Calif.
 KCHY Cheyenne, Wyo.
 KCID Caldwell, Idaho
 KCII Washington, Iowa
 KCIJ Shreveport, La.
 KCIL Houma, La.
 KCIM Carroll, Iowa
 KCIN Victorville, Calif.
 KCJH Minot, N.D.
 KCJH Arroyo Grande, Calif.
 KCKC San Bernardino, Calif.
 KCKG Sonora, Tex.
 KCKN Kansas City, Kan.
 †KCKV Jena, La.
 KCKY Coolidge, Ariz.
 KCLA Pine Bluff, Ark.
 KCLE Cleburne, Tex.
 KCLF Clifton, Ariz.
 KCLN Clinton, Iowa
 KCLO Leavenworth, Kan.
 KCLS Flagstaff, Ariz.
 KCLU Rolla, Mo.
 KCLV Clovis, N.M.
 KCLW Hamilton, Tex.
 KCLX Colfax, Wash.
 KCMC Texarkana, Tex.
 KCMJ Palm Springs, Calif.
 KCMO Kansas City, Mo.
 KCMR McCamey, Tex.
 KCMS Manitou Springs, Colo.
 KCNI Broken Bow, Neb.
 KCNO Alturas, Calif.
 KCONY San Marcos, Tex.
 KCOB Newton, Iowa
 KCOG Centerville, Iowa
 KCOH Houston, Tex.
 KCOK Tulare, Calif.
 KCOL Ft. Collins, Colo.
 KCOM Commanche, Tex.
 KCON Conway, Ark.
 KCOB San Antonio, Tex.
 KCOW Alliance, Neb.
 KCOY Santa Maria, Calif.
 KCPX Salt Lake City, Utah
 KCRA Sacramento, Calif.
 KCRB Chanute, Kan.
 KCRD Enid, Okla.
 KCRG Cedar Rapids, Iowa
 KCRN Crane, Tex.
 KCRS Midland, Tex.
 KCRT Trinidad, Colo.
 KCRV Caruthersville, Mo.
 KCSJ Pueblo, Colo.
 KCSR Chadron, Neb.
 KCTA Corpus Christi, Tex.
 KCTI Gonzales, Tex.
 KCTX Childress, Tex.
 KCUB Tucson, Ariz.
 KCUE Red Wing, Minn.
 KCUL Ft. Worth, Tex.
 KCVL Colville, Wash.
 KCVL Lodi, Calif.
 KCVL Lampasas, Tex.
 KDAB Arvada, Colo.
 †KDAC Fort Bragg, Calif.
 †KDDA Weed, Calif.
 KDDAK Carrington, N. Dak.
 KDAL Duluth, Minn.
 KDAN Eureka, Calif.
- KDAV Lubbock, Tex.
 KDAY Santa Monica, Calif.
 KDB Santa Barbara, Calif.
 KDEC Mansfield, La.
 KDBM Dillon, Mont.
 KDBS Alexandria, La.
 †KDCE Espanola, N. M.
 KDDO Dumas, Tex.
 KDEC Decorah, Iowa
 KDEF Albuquerque, N.M.
 KDEN Denver, Colo.
 KDEO El Cajon, Calif.
 KDES Palm Springs, Calif.
 KDET Center, Tex.
 KDEX Dexter, Mo.
 KDO Durango, Colo.
 KDHI Twenty-Nine-Palms, Calif.
 KDHL Faribault, Minn.
 KDIA Oakland, Calif.
 KDIO Ortonville, Minn.
 KDIX Dickinson, N.D.
 KDJI Holbrook, Ariz.
 KDKA Pittsburgh, Pa.
 KDKD Clinton, Mo.
 KDLA DeRidder, La.
 KDLK Del Rio, Tex.
 KDLM Detroit Lakes, Minn.
 KDLR Devils Lake, N.D.
 KDLB Perry, Iowa
 KDMA Montevideo, Minn.
 KDMO Carthage, Mo.
 KDMS El Dorado, Ark.
 †KDNC Spokane, Wash.
 KDNT Denton, Tex.
 KDOK Tyler, Tex.
 KDOL Mojave, Calif.
 KDOM Window, Minn.
 KDON Salinas, Calif.
 KDOT Reno, Nev.
 KDOY Medford, Ore.
 KDQN DeQueen, Ark.
 KDRO Sedalia, Mo.
 KDRS Paragould, Ark.
 KDSJ Deadwood, S.D.
 KDSN Denison, Iowa
 KDSX Denison-Sherman, Tex.
 KDTA Delta, Colo.
 KDTH Dubuque, Iowa
 KDUB Lubbock, Tex.
 KDUZ Hutchinson, Minn.
 KDWB St. Paul, Minn.
 KDWT Stamford, Tex.
 KDXT North Little Rock, Ark.
 KDXU St. George, Utah
 KDYL Tooele, Utah
 KDZA Pueblo, Colo.
 KEAN Brownwood, Tex.
 KEAP Fresno, Calif.
 KEBE Jacksonville, Tex.
 KECK Odessa, Tex.
 KEDD Dodge City, Kan.
 KEDO Longview, Wash.
 KEED Springfield-Eugene, Ore.
 KEEE Nacogdoches, Tex.
 KEEL Shreveport, La.
 KEEN San Jose, Calif.
 KEEP Twin Falls, Idaho
 KEES Gladewater, Tex.
 KELA Centralia-Chehalis, Wash.
 KELP El Dorado, Ark.
 KELK Tulsa, Okla.
 KELO Elko, Nev.
 KELP Sioux Falls, S.D.
 KELP El Paso, Tex.
 †KELR El Reno, Okla.
 KELY Ely, Nev.
 KENA Mena, Ark.
 KENE Toppenish, Wash.
 KENI Anchorage, Alaska
 KENL Arcata, Calif.
 KENM Portales, N.M.
 KENN Farmington, N. M.
 KENO Las Vegas, Nev.
 KENT Prescott, Ariz.
 KENTY Bellingham-Ferndale, Wash.
 KEOK Payette, Idaho
 KEOS Flagstaff, Ariz.
 KEPR Kennewick-Richland-Pasco, Wash.
 KEPS Eagle Pass, Tex.
 KERB Kermit, Tex.
 KERC Eastland, Tex.
 KERG Eugene, Ore.
 KERN Bakersfield Calif.
 KERV Kerrville, Tex.
 KESM Ed Dorado Springs, Mo.
 KEST Boise, Idaho
 KETX Livingston, Tex.
 KEUN Eunice, La.

AM CALL LETTERS

KEVE Golden Valley, Minn.
 KEVL White Castle, La.
 KEVT Tucson, Ariz.
 KEWB Oakland, Calif.
 KEWI Topeka, Kan.
 KEX Portland, Ore.
 KEXO Grand Junction, Colo.
 KEYD Oakes, N. D.
 KEYE Perryton, Tex.
 KEYJ Jamestown, N.D.
 KEYL Long Prairie, Minn.
 KEYR Terrytown, Neb.
 KEYS Corpus Christi, Tex.
 KEYY Provo, Utah
 KEYZ Williston, N.D.
 KEZU Rapid City, S. D.
 KEZY Anaheim, Calif.
 KFAB Omaha, Neb.
 KFAC Los Angeles, Calif.
 KFAL Fulton, Mo.
 KFAM St. Cloud, Minn.
 KFAR Fairbanks, Alaska
 KFAS San Francisco, Calif.
 KFAY Fayetteville, Ark.
 KFBB Great Falls, Mont.
 KFBC Cheyenne, Wyo.
 KFBI Wichita, Kan.
 KFBK Sacramento, Calif.
 KFDA Amarillo, Tex.
 KFDF Van Buren, Ark.
 KFDI Wichita, Kan.
 KFDM Beaumont, Tex.
 KFDR Grand Coulee, Wash.
 KFEL Pueblo, Colo.
 KFEO St. Joseph, Mo.
 KFFA Helena, Ark.
 KFGQ Boone, Iowa
 †KFGT Flagstaff, Ariz.
 KFH Wichita, Kan.
 KFHA Lakewood Center, Wash.
 KFI Los Angeles, Calif.
 KFIF Tucson, Ariz.
 KFIV Fonesto, Calif.
 KFJ Fond du Lac, Wis.
 KFJB Marshalltown, Iowa
 KFJM Grand Forks, N.D.
 KFJZ Ft. Worth, Tex.
 KFKA Greeley, Colo.
 KFKP Bellevue, Wash.
 KFKU Lawrence, Kan.
 KFLD Floydada, Tex.
 KFLL Mountain Home, Ida.
 KFLL Waisenberg, Colo.
 KFLLW Klamath Falls, Ore.
 KFLY Corvallis, Ore.
 KFMB San Diego, Calif.
 KFMB Tulsa, Okla.
 KFMD Denver, Colo.
 KFMO Flat River, Mo.
 KFNF Shenandoah, Iowa
 KPNV Ferriday, La.
 KPNW Fargo, N.D.
 KFOR Lincoln, Neb.
 KFOX Long Beach, Calif.
 KFPW Fort Smith, Ark.
 KFOA Anchorage, Alaska
 KFRA Franklin, La.
 KFRB Fairbanks, Alaska
 KFRC San Francisco, Calif.
 KFRD Rosenberg-Richmond, Tex.
 KFRE Fresno, Calif.
 KFRM Salina, Kan.
 KFRQ Longview, Tex.
 KFRU Columbia, Mo.
 KFSA Ft. Smith, Ark.
 KFSE Joplin, Mo.
 KFSC Denver, Colo.
 KFST Ft. Stockton, Tex.
 KFTM Ft. Morgan, Colo.
 KFTV Paris, Tex.
 †KFTW Fredericktown, Mo.
 KFUN Las Vegas, N. M.
 KFUO Clayton, Mo.
 KFVS Cape Girardeau, Mo.
 KFVB Los Angeles, Calif.
 KFVD Nampa, Idaho
 KFVM San Bernardino, Calif.
 KFVN Bonham, Tex.
 KFYO Lubbock, Tex.
 KFYR Bismarck, N. D.
 KGA Spokane, Wash.
 KGAF Gainesville, Tex.
 KGAK Gallup, N. M.
 KGAL Lebanon, Ore.
 †KGAR Vancouver, Wash.
 KGAS Carthage, Tex.
 KGAY Salem, Ore.
 KGB San Diego, Calif.
 KGRC Galveston, Tex.
 KGBS Los Angeles, Calif.
 KGBT Harlingen, Tex.
 KGRX Springfield, Mo.
 KGCA Rugby, N. D.
 KGCK Sidney, Mont.
 KGDN Edmonds, Wash.
 KGFE Bakersfield, Calif.
 KGFK Sterling, Colo.
 KGFM Boise, Idaho
 KGFN Tulare, Calif.
 KGER Long Beach, Calif.
 KGEZ Kallspeli, Mont.
 KGFF Shawnee, Okla.
 KGFFJ Los Angeles, Calif.
 KGFL Roswell, N. M.
 KGFV Kearney, Neb.
 KGFX Pierre, S. D.
 KGGF Oakfeyville, Kan.
 KGGM Albuquerque, N. M.
 KGGH Pueblo, Colo.
 KGHL Billings, Mont.
 KGHM Brookfield, Mo.
 KGHS International Falls, Minn.
 KGHT Hollister, Calif.
 KGIL San Fernando, Calif.
 KGIW Alamosa, Colo.
 KGKB Tyler, Tex.
 KGKL San Angelo, Tex.
 KGLC Miami, Okla.
 †KGLB Glendive, Mont.
 KGLN Glenwood Springs, Colo.
 KGLQ Mason City, Iowa
 KGLU Safford, Ariz.
 KGMH Honolulu, Hawaii
 KGMG Englewood, Colo.
 KGMJ Bellingham, Wash.
 KGMQ Cape Girardeau, Mo.
 KGMS Sacramento, Calif.
 KGMT Fairburg, Neb.
 KGNB New Braunfels, Tex.
 KGNC Amarillo, Tex.
 KGNO Dodge City, Kan.
 KGNS Laredo, Tex.
 KGO San Francisco, Calif.
 KGON Oregon City, Ore.
 KGOS Torrington, Wyo.
 KGPC Grafton, N. D.
 †KGRB West Covina, Calif.
 KGRI Henderson, Tex.
 KGRL Bend, Ore.
 KGRN Grinnell, Iowa
 KGRQ Gresham, Ore.
 KGRT Las Cruces, N. M.
 KGST Fresno, Calif.
 KGU Honolulu, Hawaii
 KGUC Gunnison, Colo.
 KGUD Santa Barbara, Calif.
 KGUL Port Lavaca, Tex.
 KGVJ Greenville, Tex.
 KGOV Missoula, Mont.
 KGVW Belgrade, Mont.
 KGW Portland, Ore.
 KGWA Enid, Okla.
 KGY Olympia, Wash.
 KGYN Guymon, Okla.
 †KHAI Honolulu, Hawaii
 KHAK Cedar Rapids, Iowa
 KHAI Homer, La.
 KHAR Anchorage, Alaska
 KHAS Hastings, Neb.
 KHAT Phoenix, Ariz.
 KHBC Hilo, Hawaii
 KHBM Monticello, Ark.
 KHBR Hillsboro, Tex.
 †KHDN Hardin, Mont.
 KHEM Big Springs, Tex.
 KHEN Henryetta, Okla.
 KHFP Phoenix, Ariz.
 †KHFR Santa Maria, Calif.
 KHEY El Paso, Tex.
 KHFH Sierra Vista, Ariz.
 KHHH Pampa, Tex.
 KHIT Walla Walla, Wash.
 KHJ Los Angeles, Calif.
 KHMO Hannibal, Mo.
 KHOB Hobbs, N. M.
 KHOB Truckee, Calif.
 KHOG Fayetteville, Ark.
 KHOK Hoquiam, Wash.
 KHOT Madera, Calif.
 KHOW Denver, Colo.
 KHOZ Harrison, Ark.
 KHQ Spokane, Wash.
 KHSI Hemet, Calif.
 KHSI Chico, Calif.
 KHUB Fremont, Neb.
 KHUM Santa Rosa, Calif.
 KHVZ Borger, Tex.
 KHVI Honolulu, Hawaii
 KIBB Palo Alto, Calif.
 KIBH Seward, Alaska
 KIBL Beeville, Tex.
 KIBS Bishop, Calif.
 KICD Spencer, Iowa
 KICK Springfield, Mo.
 KICM Golden, Colo.
 KICO Calexico, Calif.
 KICY Nome, Alaska
 KID Idaho Falls, Idaho
 KIDD Monterey, Calif.
 KIDO Boise, Idaho
 KIEV Glendale, Calif.
 †KIFG Iowa Falls, Iowa
 KIFI Idaho Falls, Idaho
 KIFN Phoenix, Ariz.
 KIFW Sitka, Alaska
 KIHN Hugo, Okla.
 KIHV Hood River, Ore.
 KIJV Huron, S. D.
 KIKI Honolulu, Hawaii
 KIKK Pasadena, Tex.
 KIKO Miami, Ariz.
 KIKS Sulphur, La.
 KILE Galveston, Tex.
 KILO Grand Forks, N. D.
 KILT Houston, Tex.
 KIMA Yakima, Wash.
 KIMB Kimball, Neb.
 KIML Gillette, Wyo.
 KIMM Rapid City, S. D.
 KIMN Denver, Colo.
 KIMO Hilo, Hawaii
 KIMP Mt. Pleasant, Tex.
 KIND Independence, Kan.
 KINE Kingsville, Tex.
 KING, Seattle, Wash.
 KINS Eureka, Calif.
 KINT El Paso, Tex.
 KINY Juneau, Alaska
 KIOA Des Moines, Iowa
 KIOT Barstow, Calif.
 KIOX Bay City, Tex.
 KIPA Hilo, Hawaii
 KIQS Willows, Calif.
 KIRO Seattle, Wash.
 KIRT Mission, Tex.
 †KIRV Fresno, Calif.
 KIRX Kirksville, Mo.
 KISD Sioux Falls, S. D.
 KISN Vancouver, Wash.
 KIST Santa Barbara, Calif.
 KIT Yakima, Wash.
 KITE Terreil Hills, Tex.
 KITI Chehalis-Centralia, Wash.
 KITN Olympia, Wash.
 KIUL Garden City, Kan.
 KIUN Pecos, Tex.
 KIUP Durango, Colo.
 KIVV Crockett, Tex.
 KIWA Sheldon, Iowa
 KIXI Seattle, Wash.
 KIXL Dallas, Tex.
 KIXX Provo, Utah
 KIYZ Amarillo, Tex.
 KIZZ El Paso, Tex.
 KIAM Madison, S. D.
 KJAN Atiantle, Iowa
 KJAX Santa Rosa, Calif.
 KJBC Midland, Tex.
 †KJBS Pine Bluff, Ark.
 KJCF Festus, Mo.
 KJCK Junction City, Kan.
 KJEF Jennings, La.
 KJEM Oklahoma City, Okla.
 KJET Beaumont, Tex.
 KJFI Webster City, Iowa
 KJIM Fort Worth, Tex.
 KJLT N. Platte, Neb.
 KJNO Juneau, Alaska
 KJOE Shreveport, La.
 KJOY Stockton, Calif.
 KJR Seattle, Wash.
 KJRG Newton, Kan.
 KJSK Columbus, Neb.
 KKAN Phillipsburg, Kan.
 KKAJ Pomona, Calif.
 KKAS Silsbee, Tex.
 KKEY Vancouver, Wash.
 KKHI San Francisco, Calif.
 KKID Pendleton, Ore.
 KKIN Aitkin, Minn.
 KKIS Pittsburg, Calif.
 KKIT Taos, N. Mex.
 KKJ St. Joseph, Mo.
 †KKOK Lompoc, Calif.
 KKSN Grand Prairie, Tex.
 KLAC Los Angeles, Calif.
 KLAD Klamath Falls, Ore.
 KLAK Lakewood, Colo.
 KLAN Cordova, Alaska
 KLAN Lemoore, Calif.
 KLAS Las Vegas, Nev.
 KLEB La Grande, Ore.
 KLES Los Banos, Calif.
 KLCB Libby, Mont.
 KLCN Blytheville, Ark.
 KLCO Poteau, Okla.
 KLEA Lovington, N. M.
 KLEB Ottumwa, Iowa
 KLEI Kailua, Hawaii
 KLEM Le Mars, Iowa
 KLEN Killen, Tex.
 KLEO Wichita, Kan.
 KLEF Orofino, Idaho
 KLEF Lexington, Mo.
 KLEF Litchfield, Minn.
 †KLEF Mead, Wash.
 KLGA Algona, Iowa
 KLGN Logan, Utah
 KLGR Redwood Falls, Minn.
 †KLHS Lordsburg, N. M.
 KLIE Liberal, Kan.
 KLIC Monroe, La.
 KLID Poplar Bluff, Mo.
 KLIF Dallas, Tex.
 KLIK Jefferson City, Mo.
 KLIL Estherville, Iowa
 KLIN Lincoln, Neb.
 KLIP Fowler, Calif.
 KLIQ Portland, Ore.
 KLIR Denver, Colo.
 KLIV San Jose, Calif.
 KLIX Twin Falls, Idaho
 KLIZ Brainerd, Minn.
 KLKC Parsons, Kan.
 KLIA Leesville, La.
 KLIL Lubbock, Tex.
 KLLE Laramie, Wyo.
 KLMO Longmont, Colo.
 KLMR Lamar, Colo.
 KLMS Lincoln, Neb.
 KLMX Clayton, N. M.
 KLO Ogden, Utah
 KLOA Ridgecrest, Calif.
 KLOE Goodland, Kan.
 KLOG Koloa, Wash.
 KLOH Pipestone, Minn.
 KLOK San Jose, Calif.
 KLOO Corvallis, Ore.
 KLOS Albuquerque, N. M.
 KLOU Lake Charles, La.
 KLOV Loveland, Colo.
 †KLPC Lompoc, Calif.
 KLPL Lake Providence, La.
 KLPM Minot, N. D.
 KLPR Oklahoma City, Okla.
 KLPW Union Mo.
 KLRA Little Rock, Ark.
 KLRS Mountain Grove, Mo.
 KLTF Little Falls, Minn.
 KLTR Blackwell, Okla.
 KLTZ Glasgow, Mont.
 KLUB Salt Lake City, Utah
 KLUC Las Vegas, Nev.
 KLUE Longview, Tex.
 KLUK Ewanston, Wyo.
 KLUV Evansville, La.
 KLVL Pasadena, Tex.
 KLVT Levelland, Tex.
 KLWN Lawrence, Kan.
 KLWT Lebanon, Mo.
 KLWW Cedar Rapids, Iowa
 KLYD Bakersfield, Calif.
 KLYK Spokane, Wash.
 KLYQ Hamilton, Mont.
 KLYR Clarksville, Ark.
 KLZ Denver, Colo.
 KMA Shenandoah, Iowa
 KMAC San Antonio, Tex.
 KMAJ Madill, Okla.
 KMAE McKinney, Tex.
 KMAK Fresno, Calif.
 KMAN Manhattan, Kan.
 KMAQ Maquoketa, Iowa
 KMAR Winnsboro, La.
 †KMAS Shelton, Wash.
 KMBC Kansas City, Mo.
 KMBL Junction, Tex.
 KMRY Monterey, Calif.
 KMCD Fairfield, Iowa
 KMCM McMinville, Ore.
 KMCO Conroe, Tex.
 KMDO Fort Scott, Kan.
 KMED Medford, Ore.
 KMEB Wenatchee, Wash.
 KMEN San Bernardino, Calif.
 KMEQ Omaha, Neb.
 KMET Paradise, Calif.
 KMHL Marshall, Minn.
 KMHT Marshall, Tex.
 KMLL Cameron, Tex.
 KMEN Grants, N. M.
 KMSJ Portageville, Mo.
 KMJ Fresno, Calif.
 KMLB Monroe, La.
 KMJJ Grand Island, Neb.
 KMMO Marshall, Mo.
 †KMNFB Albuquerque, N. M.
 KMNS Sioux City, Iowa
 KMO Tacoma, Wash.
 KMOM Great Falls, Mont.
 KMOP Tucson, Ariz.
 KMOR Littleton, Colo.
 KMOX St. Louis, Mo.
 KMPC Los Angeles, Calif.
 KMRC Morgan City, La.
 KMRS Morris, Minn.
 KMSL Ukiah, Calif.
 KMUL Muleshoe, Tex.
 KMUR Murray, Utah
 KMUS Muskogee, Okla.
 KMVI Walluku, Hawaii
 †KMVS Sierra Vista, Ariz.
 KMVC Marysville, Calif.
 KNAF Fredericksburg, Tex.
 KNAK Salt Lake City, Utah
 KNAI Victoria, Tex.
 KNAJ Vallejo, Calif.
 KNBR San Francisco, Calif.
 KNBY Kirkland, Wash.
 KNBY Newport, Ark.
 KNCK Concordia, Kan.
 KNCM Moberly, Mo.
 KNCO Garden City, Kan.
 KNKY Nebraska City, Neb.
 KNDC Hottinger, N. D.
 KNDE Aztec, N. M.
 KNDI Honolulu, Hawaii
 KNDY Marysville, Kan.
 KNEA Jonesboro, Ark.
 KNEB Scottsbluff, Neb.
 KNED McAlester, Okla.
 KNEL Brady, Tex.
 KNEM Nevada, Mo.
 KNET Palestine, Tex.
 KNFW Spokane, Wash.
 KNEX McPherson, Kan.
 KNFZ Lompoc, Calif.
 KNGB Hanford, Calif.
 KNIA Knoxville, Iowa
 KNIM Maryville, Mo.
 KNIN Wichita Falls, Tex.
 KNIT Abilene, Tex.

- KNNC Cottage Grove, Ore.
 KNOC Natchitoches, La.
 KNOE Monroe, La.
 KNOG Nogales, Ariz.
 KNOK Fort Worth, Tex.
 KNOR Norman, Okla.
 KNOT Prescott, Ariz.
 KNOX Austin, Tex.
 KNOX Grand Forks, N. D.
 KNPT Newport, Ore.
 KNUI Makawai, Hawaii
 KNUJ New Ulm, Minn.
 KNUZ Houston, Tex.
 KNWC Sioux Falls, S. Dak.
 KNWS Waterloo, Iowa
 KNX Los Angeles, Calif.
 KOA Denver, Colo.
 KOAC Corvallis, Ore.
 KOAL Price, Utah
 KOAM Pittsburg, Kan.
 KOB Albuquerque, N. M.
 KOBE Las Cruces, N. M.
 KOBH Hot Springs, S. D.
 KOCY Tucson, Ariz.
 KOCA Kilgore, Tex.
 KOCY Oklahoma City, Okla.
 KODA Housotn, Tex.
 KODE Joplin, Mo.
 KODI Cody, Wyo.
 KODL The Dalles, Ore.
 KODY N. Platte, Neb.
 KOEL Oelwein, Iowa
 KOFA Yuma, Ariz.
 KOFE Pullman, Wash.
 KOFI Kalispell, Mont.
 KOFO Ottawa, Kan.
 KOFY San Mateo, Calif.
 KOGA Ogallala, Neb.
 KOGO San Diego, Calif.
 KOGT Orange, Tex.
 KOH Reno, Nev.
 KOHI St. Helens, Ore.
 KOHO Honolulu, Hawaii
 KOHU Hermiston, Ore.
 KOIL Omaha, Neb.
 KOIN Portland, Ore.
 KOJM Havre, Mont.
 KOKA Shreveport, La.
 KOKE Austin, Tex.
 KOKL Okmulgee, Okla.
 KOKO Warrensburg, Mo.
 KOKX Keokuk, Iowa
 KOKY Little Rock, Ark.
 KOL Seattle, Wash.
 KOLD Tucson, Ariz.
 KOLE Port Arthur, Tex.
 KOLJ Quannah, Tex.
 KOLR Reno, Nev.
 KOLR Sterling, Colo.
 KOLS Pryor, Okla.
 KOLT Scottsbluff, Neb.
 KOLY Moberidge, S. D.
 KOMA Oklahoma City, Okla.
 KOME Tulsa, Okla.
 KOMO Seattle, Wash.
 KOMW Omak, Wash.
 KOMY Watsonville, Calif.
 KONE Reno, Nev.
 KONG Visalia, Calif.
 KONI Spanish Fork, Utah
 KONO San Antonio, Tex.
 KONP Port Angeles, Wash.
 KOOK Billings, Mont.
 KOOL Phoenix, Ariz.
 KOOO Omaha, Neb.
 KOOS Coos Bay, Ore.
 KOPR Butte, Mont.
 KOPY Alice, Tex.
 KQQT Bellingham, Wash.
 KORA Bryan, Tex.
 KORB Mineral Wells, Tex.
 KORD Pasco, Wash.
 KORE Eugene, Ore.
 KORL Las Vegas, Nev.
 KORL Honolulu, Hawaii
 KORN Mitchell, S. D.
 KORT Grangeville, Idaho
 KOSA Odessa, Tex.
 KOSE Osceola, Ark.
 KOSI Aurora, Colo.
 KOSY Texarkana, Ark.
 KOTA Rapid City, S. D.
 KOTE Fergus Falls, Minn.
 KOTN Pine Bluff, Ark.
 KOTS Deming, N. M.
 KOUR Independence, Iowa.
 KOVC Valley City, N. D.
 KOVE Lander, Wyo.
 KOVO Provo, Utah
 KOWB Laramie, Wyo.
 KOWL Bijou, Calif.
 KOWN Escondido, Calif.
 KOXR Oxnard, Calif.
 KOY Phoenix, Ariz.
 KOYL Odessa, Tex.
 KOYN Billings, Mont.
 KOZE Lewiston, Idaho
 KOZI Chelan, Wash.
 KOZY Grand Rapids, Minn.
 KPAC Port Arthur, Tex.
 KPAL Palm Springs, Calif.
 KPAM Portland, Ore.
 KPAN Hereford, Tex.
 KPAS Banning, Calif.
 KPAY Chico, Calif.
 KPBA Pine Bluff, Ark.
 KPBM Carlsbad, N. M.
 KPBR El Paso, Tex.
 KPCC Marked Tree, Ark.
 KPCN Grand Prairie, Tex.
 KPDN Pampa, Tex.
 KPDQ Portland, Ore.
 KPEG, Spokane, Wash.
 KPFL Lafayette, La.
 KPFP San Angelo, Tex.
 KPER Gilroy, Calif.
 KPET Lamesa, Tex.
 KPGE Page, Ariz.
 KPPO Phoenix, Ariz.
 KPIK Colorado Springs, Colo.
 KPIN Casa Grande, Ariz.
 KPIR Eugene, Ore.
 KPKW Pasco, Wash.
 KPCL Lake Charles, La.
 KPLT Paris, Tex.
 KPLY Crescent City, Calif.
 KPMC Bakersfield, Calif.
 KPNG Port Neches, Tex.
 KPOC Pocahtontas, Ark.
 KPOD Crescent City, Calif.
 KPOF Denver, Colo.
 KPOI Honolulu, Hawaii
 KPOJ Portland, Ore.
 KPOL Los Angeles, Calif.
 KPON Anderson, Calif.
 KPOR Quincy, Wash.
 KPOW Powell, Wyo.
 KPPC Pasadena, Calif.
 KPQ Wenatchee, Wash.
 KPRB Redmond, Ore.
 KPRC Houston, Tex.
 KPRK Livingston, Mont.
 KPRL Paso Robles, Calif.
 KPRO Riverside, Calif.
 KPRS Kansas City, Mo.
 KPSO Falfurrias, Tex.
 KPST Preston, Idaho
 KPTL Carson City, Nev.
 KPUG Bellingham, Wash.
 KQQA Austin, Minn.
 KQDI Bismarck, N. D.
 KQDY Minot, N. D.
 KQEN Roseburg, Ore.
 KQEO Albuquerque, N. M.
 KQIK Lakeview, Ore.
 KQMS Redding, Calif.
 KQOT Yalkma, Wash.
 KQTE Missoula, Mont.
 KQV Pittsburg, Pa.
 KQYX Joplin, Mo.
 KRAC Alamogordo, N. M.
 KRAD E. Grand Forks, Minn.
 KRAE Cheyenne, Wyo.
 KRAF Reedsport, Ore.
 KRAI Craig, Colo.
 KRAK Sacramento, Calif.
 KRAL Rawlins, Wyo.
 KRAN Las Vegas, Nev.
 KRAN Morton, Tex.
 KRAY Amarillo, Tex.
 KRAY Albuquerque, N. Mex.
 KRBA Lufkin, Tex.
 KRBC Abilene, Tex.
 KRBI St. Peter, Minn.
 KREN Red Lodge, Mont.
 KRCK Ridgecrest, Calif.
 KRCC Prineville, Ore.
 KRDC Redding, Calif.
 KRDO Colorado Springs, Colo.
 KRDU Dinuba, Calif.
 KRE Berkeley, Calif.
 KREB Shreveport, La.
 KREI Eureka, Calif.
 KREH Oakdale, La.
 KREI Farmington, Mo.
 KREK Sapulpa, Wash.
 KREM Spokane, Wash.
 KREO Indio, Calif.
 KREW Sunnyside, Wash.
 KREX Grand Junction, Colo.
 KRFO Owatonna, Minn.
 KRFS Superior, Neb.
 KRGI Grand Island, Neb.
 KRGV Weslaco, Tex.
 KRHD Duncan, Okla.
 KRIB Mason City, Iowa
 KRIG Odessa, Tex.
 KRHH Rayville, La.
 KRIO McAllen, Tex.
 KRIZ Phoenix, Ariz.
 KRKC King City, Calif.
 KRKD Los Angeles, Calif.
 KRKO Everett, Wash.
 KRKT Albany, Ore.
 KRLA Pasadena, Calif.
 KRLL Lewiston, Idaho-Clarkston, Wash.
 KRLD Dallas, Tex.
 KRLL Canon City, Colo.
 KRLW Walnut Ridge, Ark.
 KRMD Shreveport, La.
 KRMG Tulsa, Okla.
 KRML Carmel, Calif.
 KRMO Monett, Mo.
 KRMS Osage Beach, Mo.
 KRNO San Bernardino, Calif.
 KRNR Roseburg, Ore.
 KRNS Burns, Ore.
 KRNT Des Moines, Iowa
 KRNY Kearney, Neb.
 KROR Rochester, Minn.
 KRRO El Paso, Tex.
 KRROE Sheridan, Wyo.
 KRROF Abbeville, La.
 KRROP Brawley, Calif.
 KRROS Clinton, Iowa
 KRROW Dallas, Ore.
 KRROX Crookston, Minn.
 KRROY Sacramento, Calif.
 KRRLP Moscow, Idaho
 KRRLR Ruidoso, N. M.
 KRRLV Sherman, Tex.
 KRRC Othello, Wash.
 KRSD Rapid City, S. D.
 KRSL St. Louis Park, Minn.
 KRSL Russell, Kan.
 KRSLN Los Alamos, N. M.
 KRST Roswell, N. M.
 KRSTN Raton, N. M.
 KRTR Thermopolis, Wyo.
 KRUN Ballinger, Tex.
 KRUS Ruston, La.
 KRUX Glendale, Ariz.
 KRVC Ashland, Ore.
 KRVN Lexington, Neb.
 KRXX Rexburg, Idaho
 KRYS Corpus Christi, Tex.
 KRZE Farmington, N. Mex.
 KSAC Manhattan, Kan.
 KSAL Salina, Kan.
 KSAM Huntsville, Tex.
 KSAN San Francisco, Calif.
 KSAY San Francisco, Calif.
 KSBW Salinas, Calif.
 KSCB Liberal, Kan.
 KSCJ Sioux City, Iowa
 KSCO Santa Cruz, Calif.
 KSD St. Louis, Mo.
 KSDN Aberdeen, S. D.
 KSDO San Diego, Calif.
 KSDR Watertown, S. Dak.
 KSEE Santa Maria, Calif.
 KSEI Pocatello, Idaho
 KSEK Pittsburg, Kan.
 KSEL Lubbock, Tex.
 KSEM Moses Lake, Wash.
 KSEN Shelby, Mont.
 KSEO Durant, Okla.
 KSET El Paso, Tex.
 KSEW Sitka, Alaska
 KSEY Seymour, Tex.
 KSFA Nacogdoches, Tex.
 KSFE Needles, Calif.
 KSFO San Francisco, Calif.
 KSGM Ste. Genevieve, Mo.
 KSGT Jackson, Wyo.
 KSHA Medford, Ore.
 KSTB Creston, Iowa
 KSTD Sidney, Neb.
 KSTG Crowley, La.
 KSLI Silver City, N. M.
 KSMI Sikeston, Mo.
 KSIR Wichita, Kan.
 KSIS Sedalia, Mo.
 KSIW Woodward, Okla.
 KSIX Corpus Christi, Tex.
 KSJB Jamestown, N. D.
 KSKI Sun Valley, Ida.
 KSKY Dallas, Tex.
 KSL Salt Lake City, Utah
 KSLM Salem, Ore.
 KSLQ Opelousas, La.
 KSLV Monte Vista, Colo.
 KSLY San Luis Obispo, Calif.
 KSMA Santa Maria, Calif.
 KSMN Mason City, Iowa
 KSMO Salem, Mo.
 KSNP Pocatello, Idaho
 KSNNO Aspen, Colo.
 KSNY Snyder, Tex.
 KSO Des Moines, Iowa
 KSOK Arkansas City, Kans.
 KSON San Diego, Calif.
 KSOO Sioux Falls, S. D.
 KSOP Salt Lake City, Utah
 KSOX Raymondville, Tex.
 KSPA Santa Paula, Calif.
 KSPI Stillwater, Okla.
 KSPF Diboll, Tex.
 KSPS Sandpoint, Idaho
 KSRA Salmon, Idaho
 KSRC Socorro, N. M.
 KSRO Santa Rosa, Calif.
 KSRV Ontario, Ore.
 KSS Colorado Springs, Colo.
 KSSS Sulphur Springs, Tex.
 KSTA Coleman, Tex.
 KSTB Breckenridge, Tex.
 KSTL St. Louis, Mo.
 KSTN Stockton, Calif.
 KSTP St. Paul-Minneapolis, Minn.
 KSTR Grand Junction, Colo.
 KSTT Davenport, Iowa
 KSTU Logan, Utah
 KSTV Stephenville, Tex.
 KSUB Cedar City, Utah
 KSUD West Memphis, Ark.
 KSUE Susanville, Calif.
 KSUM Fairmont, Minn.
 KSUN Bisbee, Ariz.
 KSVC Richfield, Utah
 KSVN Ogden, Utah
 KSVP Artesia, N. M.
 KSWA Graham, Tex.
 KSWI Council Bluffs, Iowa
 KSWM Aurora, Mo.
 KSWO Lawton, Okla.
 KSXX Salt Lake City, Utah
 KSYC Yreka, Calif.
 KSYL Alexandria, La.
 KSX Santa Rosa, N. Mex.
 KTAC Tacoma, Wash.
 KTAE Taylor, Tex.
 KTAN Tucson, Ariz.
 KTAR Phoenix, Ariz.
 KTAT Frederick, Okla.
 KTBB Tyler, Tex.
 KTBC Austin, Tex.
 KTCE Malden, Mo.
 KTCN Berryville, Ark.
 KTCR Minneapolis, Minn.
 KTCS Fort Smith, Ark.
 KTDO Toledo, Ore.
 KTEE Idaho Falls, Ida.
 KTEL Walla Walla, Wash.
 KTEM Temple, Tex.
 KTEO San Angelo, Tex.
 KTER Terrell, Tex.
 KTFI Twin Falls, Idaho
 KTFO Seminole, Tex.
 KTFB Texarkana, Tex.
 KTFY Brownfield, Tex.
 KTHE Thermopolis, Wyo.
 KTHO Tahoe Valley, Calif.
 KTHS Little Rock, Ark.
 KTHT Houston, Tex.
 KTBH Thibodaux, La.
 KTLT Tillamook, Ore.
 KTIM San Rafael, Calif.
 KTIJ Porterville, Calif.
 KTIK Minneapolis, Minn.
 KTIW Seattle, Wash.
 KTIJ Hobart, Okla.
 KTKN Ketchikan, Alaska
 KTKR Taft, Calif.
 KTKT Tucson, Ariz.
 KTLD Tallulah, La.
 KTLN Denver, Colo.
 KTLQ Mt. Home, Ark.
 KTLQ Tahlequah, Okla.
 KTLU Rusk, Tex.
 KTLW Texas City, Tex.
 KTMK McAlester, Okla.
 KTMG Santa Barbara, Calif.
 KTNK Falls City, Neb.
 KTNM Tucumcari, N. M.
 KTOB Tacoma, Wash.
 KTOB Pentagon, Calif.
 KTOC Jonesboro, La.
 KTOO Sinton, Tex.
 KTOE Mankato, Minn.
 KTOH Lihue, Hawaii
 KTOK Oklahoma City, Okla
 KTON Belton, Tex.
 KTOO Henderson, Nev.
 KTOP Topeka, Kan.
 KTOV Sand Springs, Okla.
 KTPA Prescott, Ariz.
 KTRB Modesto, Calif.
 KTRC Santa Fe, N. M.
 KTRF Lufkin, Tex.
 KTRF Thief River Falls, Minn.
 KTRG Honolulu, Hawaii
 KTRH Houston, Tex.
 KTRI Sioux City, Iowa
 KTRM Beaumont, Tex.
 KTRN Wichita Falls, Tex.
 KTRY Bastrop, La.
 KTSA San Antonio, Tex
 KTSL Burnet, Tex.
 KTSM El Paso, Tex.
 KTTN Trenton, Mo.
 KTRR Rolla, Mo.
 KTTT Springfield, Mo.
 KTUC Tucson, Ariz.
 KTUE Tulla, Tex.
 KTUX Pueblo, Colo.
 KTW Seattle, Wash.
 KTVN St. Paul, Minn.
 KTWV Casper, Wyo.
 KTXJ Jasper, Tex.
 KTXO Sherman, Tex.
 KTYM Inglewood, Calif.
 KUAM Agana, Guam
 KUBA Yuba City, Calif.
 KUBC Montrose, Colo.
 KUBE Pendleton, Ore.
 KUBO San Antonio, Tex.
 KUDE Oceanside, Calif.
 KUDI Great Falls, Mont.
 KUDL Kansas City, Mo.
 KUDU Ventura-Oxnard, Calif.
 KUDY Spokane, Wash.
 KUEN Wenatchee, Wash.
 KUEG Phoenix, Ariz.
 KUGN Eugene, Ore.
 KUKH Hillsboro, Ore.
 KUKA San Antonio, Tex.
 KUKI Ukiah, Calif.
 KUKO Post, Tex.
 KUKU Willow Springs, Mo.
 KULA Honolulu, Hawaii

AM CALL LETTERS

- KULE Ephrata, Wash.
 KULP El Campo, Tex.
 KUMA Pendleton, Ore.
 KUNO Corpus Christi, Tex.
 KUOA Sloat Springs, Ark.
 KUOM Minneapolis, Minn.
 KUPD Tempe, Ariz.
 KUPI Idaho Falls, Idaho
 KURA Moab, Utah
 KURL Billings, Mont.
 KURV Edinburg, Tex.
 KURY Brookings, Ore.
 KUSD Vermillion, S. D.
 KUSH Cushing, Okla.
 KUSN St. Joseph, Mo.
 KUTA Blanding, Utah
 KUTI Yakima, Wash.
 KUTT Fargo, N. D.
 KUTY Palmdale, Calif.
 KUVR Holdrege, Neb.
 KUXL Golden Valley, Minn.
 KUZN West Monroe, La.
 KUZS Bakersfield, Calif.
 KVAN Camas, Wash.
 KVAS Astoria, Ore.
 KVCK Wolf Point, Mont.
 KVCL Winnfield, La.
 KVCV Redding, Calif.
 KVEC San Luis Obispo, Calif.
 KVEE Conway, Ark.
 KVEG Las Vegas, Nev.
 KVEL Vernal, Utah
 KVEN Ventura, Calif.
 KVER Clovis, N. Mex.
 KVET Austin, Tex.
 KVFC Cortez, Colo.
 KVFD Ft. Dodge, Iowa
 KVGB Great Bend, Kan.
 KVI Seattle, Wash.
 KVIC Victoria, Tex.
 KVL Highland Park, Tex.
 KVM New Iberia, La.
 KVIN Vinita, Okla.
 †KVIO Cottonwood, Ariz.
 KVR Redding, Calif.
 KVKM Monahans, Tex.
 KVLB Cleveland, Tex.
 KVLCL Little Rock, Ark.
 KVLFL Alpine, Tex.
 KVLGL La Grange, Tex.
 KVLH Pauls Valley, Okla.
 KVLV Livingston, Tex.
 KVLV Fallon, Nev.
 KVMA Magnolia, Ark.
 KVMC Colorado City, Tex.
 KVML Sonora, Calif.
 KVNA Flagstaff, Ariz.
 KVNC Winslow, Ariz.
 KVNI Coeur d'Alene, Idaho
 KVNU Logan, Utah
 KVOB Bastrop, La.
 KVOC Casper, Wyo.
 KVOD Albuquerque, N. M.
 KVOE Emporia, Kan.
 KVOG Ogdén, Utah
 KVOL Lafayette, La.
 KVOM Morrilton, Ark.
 KVON Napa, Calif.
 KVOO Tulsa, Okla.
 KVOP Plainview, Tex.
 KVOR Colorado Springs, Colo.
 KVOU Uvalde, Tex.
 KVOW Riverton, Wyo.
 KVOX Moorehead, Minn.
 KVOY Yuma, Ariz.
 KVOZ Laredo, Tex.
 KVPH Canyon, Tex.
 KVRK Arkadelphia, Ark.
 KVRD Cottonwood, Ariz.
 KVRE Santa Rosa, Calif.
 KVRH Salida, Colo.
 KVRB Rock Springs, Wyo.
 KVSA McGehee, Ark.
 KVSF Santa Fe, N.M.
 KVSH Valentine, Neb.
 KVSQ Ardmore, Okla.
 KVVC Vernon, Tex.
 †KVWG Pearsall, Tex.
 KVWM Show Low, Ariz.
 KVWO Cheyenne, Wyo.
 KWAC Bakersfield, Calif.
 KWAD Wadena, Minn.
 KWAK Stuttgart, Ark.
 KWAL Wallace, Idaho
 KWAM Memphis, Tenn.
 KWAT Watertown, S. D.
 KWAY Forest Grove, Ore.
 KWBA Baytown, Tex.
 KWBB Wichita, Kan.
 KWBC Navasota, Tex.
 KWBE Beatrice, Neb.
 KWBG Boone, Iowa
 KWBW Hutchinson, Kan.
 KWBY Scottsdale, Ariz.
 KWCB Searcy, Ark.
 KWCL Oak Grove, La.
 KWCO Chickasha, Okla.
 KWCC Willcox, Ariz.
 KWEB Rochester, Minn.
 KWED Seguin, Tex.
 KWEL Weiser, Idaho
 KWEL Midland, Tex.
 KWEW Hobbs, N. M.
 †KWFA Merkei, Tex.
 KWFR San Angelo, Tex.
 KWFS Eugene, Ore.
 KWFT Wichita Falls, Tex.
 KWG Stockton, Calif.
 KWHI Brenham, Tex.
 KWHK Hutchinson, Kan.
 KWHN Ft. Smith, Ark.
 KWHO Salt Lake City, Utah
 KWHW Altus, Okla.
 KWIC Salt Lake City, Utah
 KWIK Pocatello, Idaho
 KWIL Albany, Ore.
 KWIN Ashland, Ore.
 KWIP Merced, Calif.
 KWIQ Moses Lake, Wash.
 KWIV Douglas, Wyo.
 KWIZ Santa Ana, Calif.
 KWJJ Portland, Ore.
 KWK St. Louis, Mo.
 KWKC Abilene, Tex.
 KWKH Shreveport, La.
 KWKW Pasadena, Calif.
 KWKY Des Moines, Iowa
 †KWLA Mary, La.
 KWLC Decorah, Iowa
 KWLD Liberty, Tex.
 KWLM Willmar, Minn.
 KWLW Nampa, Idaho
 KWMT Fort Dodge, Iowa
 KWNA Winnemucca, Nev.
 KWNO Winona, Minn.
 †KWNS Pratt, Kan.
 KWNT Davenport, Iowa
 KWOA Worthington, Minn.
 KWOC Poplar Bluff, Mo.
 KWOE Clinton, Okla.
 KWON Bartlesville, Okla.
 KWOR Worland, Wyo.
 KWOS Jefferson City, Mo.
 KWOW Pomona, Calif.
 KWPC Muscatine, Iowa
 KWPM West Plains, Mo.
 KWPR Claremore, Okla.
 KWRD Henderson, Tex.
 KWRE Warrenton, Mo.
 KWRF Warren, Ark.
 KWRO Coquille, Ore.
 KWRT Boonville, Mo.
 KWRV McCook, Neb.
 KWRW Guthrie, Okla.
 KWSD Mt. Shasta, Calif.
 KWSH Wewoka, Okla.
 KWSK Pratt, Kan.
 KWSL Grand Junction, Colo.
 KWSO Wasco, Calif.
 KWTC Barstow, Calif.
 KWTO Springfield, Mo.
 KWTX Waco, Tex.
 KWVR Enterprise, Ore.
 KWUN Concord, Calif.
 KWVR Enterprise, Ore.
 KWVY Waverly, Iowa
 KWWL Waterloo, Iowa
 KWYK Farmington, N. M.
 KWYN Wynne, Ark.
 KWYO Sheridan, Wyo.
 KWYR Winner, S. D.
 KWYZ Everett, Wash.
 KXA Seattle, Wash.
 KXAR Hope, Ark.
 KXEL Waterloo, Iowa
 KXEN Festus-St. Louis, Mo.
 KXEO Mexico, Mo.
 †KXEW Tucson, Ariz.
 KXEX Fresno, Calif.
 KXGI Ft. Madison, Iowa
 KXGN Glendive, Mont.
 KXGO Fargo, N. D.
 KXIC Iowa City, Iowa
 KXIT Dalhart, Tex.
 KXIV Phoenix, Ariz.
 KXJK Forrest City, Ark.
 KXKW Lafayette, La.
 KXL Portland, Ore.
 KXLE Ellensburg, Wash.
 KXLF Butte, Mont.
 KXLL Missoula, Mont.
 KXLO Lewiston, Mont.
 KXLR N. Little Rock, Ark.
 KXLW Clayton, Mo.
 KXLY Spokane, Wash.
 KXO El Centro, Calif.
 KXOA Sacramento, Calif.
 KXOK St. Louis, Mo.
 KXOL Ft. Worth, Tex.
 KXOX Sweetwater, Tex.
 KXRA Alexandria, Minn.
 KXRJ Russellville, Ark.
 KXRN Aberdeen, Wash.
 KXRN San Jose, Calif.
 KXXI, Roseman, Mont.
 KXXX Colby, Kan.
 KXYZ Houston, Tex.
 KYA San Francisco, Calif.
 KYCA Prescott, Ariz.
 KYCN Wheatland, Wyo.
 KYES Roseburg, Ore.
 KYJC Medford, Ore.
 KYME Boise, Idaho
 KYND Tempe, Ariz.
 KYNG Coos Bay, Ore.
 KYNO Fresno, Calif.
 KYNT Yankton, S. D.
 KYOK Houston, Tex.
 KYOR Blythe, Calif.
 KYOS Merced, Calif.
 KYOU Greeley, Colo.
 KYRO Potosi, Mo.
 KYSM Mankato, Minn.
 KYSN Colorado Springs, Colo.
 KYSS Missoula, Mont.
 KYUM Yuma, Ariz.
 KYVA Gallup, N. M.
 KYW Cleveland, Ohio
 KZEE Weatherford, Tex.
 KZEY Tyler, Tex.
 KZIP Amarillo, Tex.
 KZIX Fort Collins, Colo.
 KZNG Hot Springs, Ark.
 KZOE Princeton, Ill.
 KZOL Farwell, Tex.
 KZON Tolleson, Ariz.
 †KZOO Honolulu, Hawaii
 KZOT Marianna, Ark.
 KZOW Globe, Ariz.
 KZUN Opportunity, Wash.
 KZZN Littlefield, Tex.
 WAAA Winston-Salem, N. C.
 WAAB Worcester, Mass.
 WAAF Chicago, Ill.
 WAAG Adel, Ga.
 †WAAK Dallas, N. C.
 WAAP Peoria, Ill.
 WAAT Trenton, N. J.
 WAAX Gadsden, Ala.
 WAAY Huntsville, Ala.
 WABA Aguadilla, P. R.
 WABB Mobile, Ala.
 WABC New York, N. Y.
 WABF Fairhope, Ala.
 WABG Greenwood, Miss.
 WABH Deerfield, Va.
 WABI Bangor, Me.
 WABJ Adrian, Mich.
 WABL Amite, La.
 WABO Waynesboro, Miss.
 WABQ Cleveland, O.
 WABR Winter Park, Fla.
 WABT Tuskegee, Ala.
 WABV Abbeville, S. C.
 WABW Annapolis, Md.
 WABY Albany, N. Y.
 WABZ Albemarle, N. C.
 WACA Camden, S. C.
 WACB Kittanning, Pa.
 WACE Chicopee, Mass.
 WACK Newark, N. Y.
 WACL Waycross, Ga.
 WACO Waco, Tex.
 WACR Columbus, Miss.
 WACT Tuscaloosa, Ala.
 WADA Shelby, N. C.
 WADC Akron, Ohio
 WADE Wadesboro, N. C.
 WADK Newport, R. I.
 WADO New York, N. Y.
 WADP Kane, Pa.
 WADS Ansonia, Conn.
 WAEB Allentown, Pa.
 WAEL Mayaguez, P. R.
 WAEW Crossville, Tenn.
 WAFC Staunton, Va.
 WAFS Amsterdam, N. Y.
 †WAGC Centre, Ala.
 WAGE Leesburg, Va.
 WAGF Dothan, Ala.
 WAGG Franklin, Tenn.
 †WAGL Lancaster, S. C.
 WAGM Presque Isle, Me.
 WAGN Menominee, Mich.
 WAGR Lumberton, N. C.
 WAGS Bishopville, S. C.
 WAGY Forest City, N. C.
 WAIK Galesburg, Ill.
 WAIL Baton Rouge, La.
 WAIM Anderson, S. C.
 WAIN Columbia, Ky.
 WAIP Prichard, Ala.
 WAIR Winston-Salem, N. C.
 WAIT Chicago, Ill.
 WAJF Decatur, Ala.
 WAJR Morgantown, W. Va.
 WAKE Atlanta, Ga.
 WAKI McMinnville, Tenn.
 WAKN Aiken, S. C.
 WAKO Laurenceville, Ill.
 WAKR Akron, Ohio
 WAKU Latrobe, Pa.
 WAKY Louisville, Ky.
 WALA Mobile, Ala.
 WALD Waterboro, S. C.
 WALE Fall River, Mass.
 WALG Albany, Ga.
 WALK Patchogue, N. Y.
 WALL Middletown, N. Y.
 WALM Alblon, Mich.
 WALO Humacao, P. R.
 WALT Tampa, Fla.
 WALY Herkimer, N. Y.
 WAMD Aberdeen, Md.
 WAME Miami, Fla.
 WAMI Opp, Ala.
 WAML Laurel, Miss.
 WAMM Flint, Mich.
 WAMO Pittsburgh, Pa.
 WAMR Venice, Fla.
 WAMS Wilmington, Del.
 WAMW Washington, Ind.
 WAMY Amory, Miss.
 WANA Anniston, Ala.
 WANB Waynesburg, Pa.
 WANE Ft. Wayne, Ind.
 WANN Annapolis, Md.
 WANS Anderson, S. C.
 WANT Richmond, Va.
 WANV Albany, Ky.
 WAOK Atlanta, Ga.
 WAOV Vincennes, Ind.
 WAPA San Juan, P. R.
 †WAPC Riverhead, N. Y.
 WAPE Jacksonville, Fla.
 WAPF McComb, Miss.
 WAPG Arcadia, Fla.
 WAPI Birmingham, Ala.
 WAPL Appleton, Wis.
 WAPQ Chattanooga, Tenn.
 WAPX Montgomery, Ala.
 WAQE Towson, Md.
 WARA Attleboro, Mass.
 WARB Covington, La.
 WARD Johnstown, Pa.
 WARE Ware, Mass.
 WARF Jasper, Ala.
 WARI Abbeville, Ala.
 WARK Hagerstown, Md.
 WARM Scranton, Pa.
 WARN Fort Pierce, Fla.
 WARO Canonsburg, Pa.
 WARU Peru, Ind.
 WASA Havre de Grace, Md.
 WASK Lafayette, Ind.
 WATA Boone, N. C.
 WATC Gaylord, Mich.
 WATE Knoxville, Tenn.
 WATH Athens, Ohio
 WATK Antigo, Wis.
 WATM Atmore, Ala.
 WATN Watertown, N. Y.
 WATO Oak Ridge, Tenn.
 WATP Marlon, S. C.
 WATR Waterbury, Conn.
 WATS Sayre, Pa.
 WATT Cadillac, Mich.
 WATV Birmingham, Ala.
 WATW Ashland, Wis.
 WATZ Alpena, Mich.
 WAUB Auburn, N. Y.
 WAUC Wauchula, Fla.
 WAUD Auburn, Ala.
 WAUG Augusta, Ga.
 WAUX Waukesha, Wis.
 WAVA Arlington, Va.
 WAVE Louisville, Ky.
 WAVI Dayton, Ohio
 WAVL Apollo, Pa.
 WAVN Stillwater, Minn.
 WAVO Decatur, Ga.
 WAVP Avon Park, Fla.
 WAVU Albertville, Ala.
 WAVY Portsmouth, Conn.
 WAVZ New Haven, Conn.
 WAWA West Allis, Wis.
 WAWK Kendallville, Ind.
 WAWZ Zarephath, N. J.
 WAXE Vero Beach, Fla.
 WAXU Georgetown, Ky.
 WAXX Chippewa Falls, Wis.
 WAYB Waynesboro, Va.
 WAYE Dundalk, Md.
 WAYN Rockingham, N. C.
 WAYR Orange Park, Fla.
 WAYS Charlotte, N. C.
 WAYX Waycross, Ga.
 WAYZ Waynesboro, Pa.
 WAZA Bainbridge, Ga.
 WAZE Clearwater, Fla.
 WAZF Yazoo City, Miss.
 WAZL Hazleton, Pa.
 WAZS Summerville, S. C.
 WAZY Lafayette, Ind.
 WBAA Lafayette, Ind.
 WBAB Babylon, N. Y.
 WBAC Cleveland, Tenn.
 WBAG Burlington-Graham, N. C.
 WBAL Baltimore, Md.
 WBAM Montgomery, Ala.
 WBAP Ft. Worth, Tex.
 WBAR Bartow, Fla.
 WBAT Marlon, Ind.
 WBAW Barnwell, S. C.
 WBAX Wilkes-Barre, Pa.
 WBAY Green Bay, Wis.
 WBBAZ Kingston, N. Y.
 WBBA Pittsfield, Ill.
 WBBB Burlington-Graham, N. C.
 WBBF Rochester, N. Y.
 WBBI Abingdon, Va.
 WBBK Blakely, Ga.
 WBBL Richmond, Va.
 WBBM Chicago, Ill.
 WBBQ Forest City, N. C.
 WBBR East St. Louis, Ill.
 WBBT Lyons, Ga.

- WBBW Youngstown, Ohio
 WBBX Portsmouth, N. H.
 WBBY Wood River, Ill.
 WBBZ Ponca City, Okla.
 WBCA Bay Minette, Ala.
 WBCB Levittown-Fairless Hills, Pa.
 WBCH Hastings, Mich.
 WBCI Williamsburg, Va.
 WBCK Battle Creek, Mich.
 WBCM Bay City, Mich.
 WBCR Christiansburg, Va.
 WBCU Union, S. C.
 WBEC Pittsfield, Mass.
 WBEE Harvey, Ill.
 WBEJ Elizabethton, Tenn.
 WBEL South Beloit, Ill.
 WBEN Buffalo, N. Y.
 WBET Brockton, Mass.
 WBEU Beaufort, S. C.
 WBEV Beaver Dam, Wis.
 WBEX Chillicothe, Ohio
 WBFD Bedford, Pa.
 WBGJ Chipley, Fla.
 WBGK Bowling Green, Ky.
 WBGW Jesup, Ga.
 WBHB Fitzgerald, Ga.
 WBHC Hampton, S. C.
 WBHF Cartersville, Ga.
 †WBHM Birmingham, Ala.
 WHPH Huntsville, Ala.
 WBIA Augusta, Ga.
 WBIC Islip, N. Y.
 WBIE Marietta, Ga.
 WBIG Greensboro, N. C.
 WBIL Leesburg, Fla.
 WBIP Booneville, Miss.
 WBIR Knoxville, Tenn.
 WBIS Bristol, Conn.
 WBIW Bedford, Ind.
 WBIZ Eau Claire, Wis.
 WBKH Hattiesburg, Miss.
 WBKN Newton, Miss.
 WBKV West Bend, Wis.
 WBLA Elizabethtown, N. C.
 WBLE Batesville, Miss.
 WBLF Bellefonte, Pa.
 WBLG Lexington, Ky.
 WBLJ Dalton, Ga.
 WBLE Evergreen, Ala.
 WBLR Batesburg, S. C.
 WBLT Bedford, Va.
 WBLU Salem, Va.
 WBLV Springfield, Ohio
 WBMA Beaufort, N. C.
 WBMC McMinnville, Tenn.
 WBMD Baltimore, Md.
 WBMK West Point, Ga.
 WBML Macon, Ga.
 WBMT Black Mountain, N. C.
 †WBNB Charlotte Amalie, V. I.
 WBNC Conway, N. H.
 WBNL Boonville, Ind.
 WBNR Beacon, N. Y.
 WBNS Columbus, Ohio
 WBNT Oneida, Tenn.
 WBNX New York, N. Y.
 WBOB Galax, Va.
 WBOC Salisbury, Md.
 WBOF Virginia Beach, Va.
 WBOK New Orleans, La.
 †WBOL Bolivar, Tenn.
 WBOF Pensacola, Fla.
 WBOB Brookline, Mass.
 WBOV Terre Haute, Ind.
 WBOX Bogalusa, La.
 WBOY Clarksburg, W. Va.
 WBPZ Lock Haven, Pa.
 WBRB Mt. Clemens, Mich.
 WBRD Birmingham, Ala.
 WBRD Bradenton, Fla.
 WBRG Wilkes-Barre, Pa.
 WBRG Lynchburg, Va.
 WBRK Pittsfield, Mass.
 †WBRL Berlin, N. H.
 WBRM Marion, N. C.
 WBRN Big Rapids, Mich.
 WBRQ Waynesboro, Ga.
 WBRW Bardonia, N. Y.
 WBRV Boonville, N. Y.
 †WBRW Brewster, N. Y.
 WBRX Berwick, Pa.
 WBRV Waterbury, Conn.
 WBSA Boaz, Ala.
 WBSB Bennettsville, S. C.
 WBSG Blackshear, Ga.
 WBSM New Bedford, Mass.
 WBSR Pensacola, Fla.
 WBT Charlotte, N. C.
 WBTB Batavia, N. Y.
 WBTM Williamston, W. Va.
 WBTM Danville, Va.
 WBTN Bennington, Vt.
 WBTO Linton, Ind.
 WBTS Bridgeport, Ala.
 WBUK Buckhannon, W. Va.
 WBUW Trenton, N. J.
 WBUT Butler, Pa.
 WBUX Doylestown, Pa.
 WBUV Lexington, N. C.
 WBUZ Fredonia, N. Y.
 †WBVA Waynesboro, Va.
- WBVL Barbourville, Ky.
 WBVM Utica, N. Y.
 WBVP Beaver Falls, Pa.
 WBVE Calera, Ala.
 WBVG Savannah, Ga.
 WBYS Canton, Ill.
 WBZ Boston, Mass.
 WBZA Springfield, Mass.
 WBZY Torrington, Conn.
 WCAL Northfield, Minn.
 WCAM Camden, N. J.
 WCAO Baltimore, Md.
 WCAP Lowell, Mass.
 WCAR Detroit, Mich.
 WCAT Orange, Mass.
 WCAU Philadelphia, Pa.
 WCAX Charleston, W. Va.
 WCAY Cayce, S. C.
 WCAZ Carthage, Ill.
 WCEA Corning, N. Y.
 WCEB Chambersburg, Pa.
 WCBI Columbus, Miss.
 WCBL Benton, Ky.
 WCBM Baltimore, Md.
 WCBQ Whitehall, Mich.
 WCBT New York, N. Y.
 WCBT Roanoke Rapids, N. C.
 WCBY Cheboygan, Mich.
 WCCC Hartford, Conn.
 WCCF Punta Gorda, Fla.
 WCCM Lawrence, Mass.
 WCCN Neillville, Wis.
 WCCO Minneapolis, Minn.
 WCCP Savannah, Ga.
 WCCV Traverse City, Mich.
 WCDJ Edenton, N. C.
 WCDL Carbondale, Pa.
 †WCDS Glasgow, Ky.
 WCDDT Winchester, Tenn.
 WCEC Rocky Mount, N. C.
 WCEB Du Bois, Pa.
 WCEF Parkersburg, W. Va.
 WCFH Hawkinsville, Ga.
 WCEM Cambridge, Md.
 WCFN Mt. Pleasant, Mich.
 WCFR Charlotte, Mich.
 WCFM Chicago, Ill.
 WCFR Springfield, Vt.
 WCFV Clifton Forge, Va.
 WCGA Calhoun, Ga.
 WCGC Belmont, N. C.
 WCGO Chicago Heights, Ill.
 WCGR Canandaigua, N. Y.
 WCHA Chambersburg, Pa.
 WCHB Inkster, Mich.
 WCHI Chillicothe, Ohio
 WCHJ Brookhaven, Miss.
 WCHK Canton, Ga.
 WCHL Chapel Hill, N. C.
 WCHN Norwich, N. Y.
 WCHO Washington Court House, Ohio
 WCHS Charleston, W. Va.
 WCHV Charlottesville, Va.
 WCHL Carbondale, Ill.
 WCIN Cincinnati, Ohio
 WCJU Columbia, Miss.
 WCKB Dunn, N. C.
 WCKI Greer, S. C.
 WCKM Winnsboro, S. C.
 WCKR Miami, Fla.
 WCKY Cincinnati, Ohio
 WCLA Claxton, Ga.
 WCLE Camilla, Ga.
 WCLC Jamestown, Tenn.
 WCLD Cleveland, Miss.
 WCLE Cleveland, Tenn.
 WCLG Morgantown, W. Va.
 WCLI Corning, N. Y.
 WCLO Janesville, Wis.
 WCLS Columbus, Ga.
 WCLT Newark, Ohio.
 WCLW Mansfield, Ohio
 WCMR Corinth, Miss.
 WCMB Harrisburg, Pa.
 WCMC Wildwood, N. J.
 WCMF Brunswick, Me.
 WCMI Ashland, Ky.
 WCMN Arcibo, P. R.
 WCMV Pine City, Minn.
 WCMR Elkhart, Ind.
 WCMS Norfolk, Va.
 WCMT Martin, Tenn.
 WCMY Ottawa, Ill.
 WCNE Connersville, Ind.
 WCNC Elizabeth City, N. C.
 WCNF Weldon, N. C.
 WCNH Quincy, Fla.
 WCNL Newport, N. H.
 WCNR Bloomsburg, Pa.
 WCNS Canton, Ohio
 WCNT Centralia, Ill.
 WCNU Crestview, Fla.
 WCNX Middletown, Conn.
 WCOA Pensacola, Fla.
 WCOE Meridian, Miss.
 WCOG Greensboro, N. C.
 WCOH Newnan, Ga.
 WCOJ Coatesville, Pa.
 WCOL Columbus, Ohio
 WCOC Cornelia, Ga.
 WCOP Boston, Mass.
- WCOR Lebanon, Tenn.
 WCOS Columbia, S. C.
 WCOU Lewiston, Me.
 WCOV Montgomery, Ala.
 WCOV Sparta, Wis.
 WCOY Columbia, Pa.
 WCPA Clearfield, Pa.
 WCPH Houston, Miss.
 WCPH Etowah, Tenn.
 WCPM Cumberland, Ky.
 WCPQ Cincinnati, Ohio
 WCPB Tarboro, N. C.
 WQCS Alma, Ga.
 WCRB Effingham, Ill.
 WCRB Waltham, Mass.
 WCRE Cheraw, S. C.
 WCRI Scottsboro, Ala.
 WCRK Morristown, Tenn.
 WCRL Oneonta, Ala.
 WCRM Clare, Mich.
 WCRO Johnstown, Pa.
 WCRS Greenwood, S. C.
 WCRT Birmingham, Ala.
 WCRV Washington, N. J.
 WCRW Chicago, Ill.
 WCRY Macon, Ga.
 WCSC Charleston, S. C.
 WCSI Portland, Me.
 WCSI Columbus, Ind.
 †WCMS Celina, Ohio
 †WCSR Hillsdale, Mich.
 WCSS Amsterdam, N. Y.
 WCSR Berkeley Springs, W. Va.
 WCTA Andalusia, Ala.
 WCTC New Brunswick, N. J.
 WCTT Corbin, Ky.
 WCTW New Castle, Ind.
 WCUB Manitowoc, Wis.
 WCUE Akron, Ohio
 WCUM Cumberland, Md.
 WCVB Culpeper, Va.
 WCVI Connellsville, Pa.
 WCVF Murphy, N. C.
 WCVS Springfield, Ill.
 WCWC Ripon, Wis.
 WCVB Bristol, Va.
 WCVN Cynthiana, Ky.
 WDAE Indiana, Pa.
 WDAE Tampa, Fla.
 WDAF Kansas City, Mo.
 WDAK Columbus, Ga.
 WDAL Meridian, Miss.
 WDAN Danville, Ill.
 WDAR Darlington, S. C.
 WDAK Philadelphia, Pa.
 WDAX McRae, Ga.
 WDAY Fargo, N. D.
 WDBC Escanaba, Mich.
 WDBF Delray Beach, Fla.
 WDBJ Roanoke, Va.
 WDBL Springfield, Tenn.
 WDBM Statesville, N. C.
 WDBO Orlando, Fla.
 WDBQ Dubuque, Iowa
 WDCR Dade City, Fla.
 WDCR Hanover, N. H.
 WDDT Greenville, Miss.
 WDDY Gloucester, Va.
 WDEA Ellsworth, Me.
 WDEB Pensacola, Fla.
 WDEC Americus, Ga.
 WDEE Hamden, Conn.
 WDEF Chattanooga, Tenn.
 WDEH Sweetwater, Tenn.
 WDEL Wilmington, Del.
 WDEV Waterbury, Vt.
 WDEW Westfield, Mass.
 WDEY Minneapolis, Minn.
 WDMA Memphis, Tenn.
 WDIC Clinchco, Va.
 WDIG Dothan, Ala.
 WDIX Orangeburg, S. C.
 WDJM Mount Olive, N. C.
 WDKD Kingtree, S. C.
 WDKN Dickson, Tenn.
 WDLA Walton, N. Y.
 WDLB Marshfield, Wis.
 WDLR Port Jervis, N. Y.
 WDLR East Moline, Ill.
 WDLR Panama City, Fla.
 WDLR Delaware, Ohio
 WDLT Indianola, Miss.
 WDMC Otego, Mich.
 WDMF Buford, Ga.
 WDMG Douglas, Ga.
 WDMJ Marquette, Mich.
 WDMJ Lynchburg, Va.
 WDMV Pocomoke City, Md.
 WDNV Durham, N. C.
 WDNK Elkins, W. Va.
 WDNK Anniston, Ala.
 WDNK Dayton, Tenn.
 WDOB Canton, Miss.
 WDOC Prestonburg, Ky.
 WDOO Chattanooga, Tenn.
 WDOE Dunkirk, N. Y.
 WDOG Marine City, Mich.
 WDOK Cleveland, Ohio
 WDOI Athens, Ga.
 WDOI Wheaton, Md.
 WDOI Sturgeon Bay, Wis.
 WDOI Oneonta, N. Y.
 WDOT Burlington, Vt.
 WDOV Dover, Del.
- WDOV Dowagiac, Mich.
 WDOV Duquoin, Ill.
 WDRK Hartford, Conn.
 WDSC Dillon, S. C.
 WDSG Dyersburg, Tenn.
 WDSK Cleveland, Miss.
 WDSM Superior, Wis.
 WDSF DeFuniak Springs, Fla.
 WDSL Lake City, Fla.
 WDSU New Orleans, La.
 WDUK Gainesville, Ga.
 WDUX Waupaca, Wis.
 WDUZ Green Bay, Wis.
 WDVV Danville, Va.
 WDVV Gainesville, Fla.
 WDWL Vineland, N. J.
 WDWL Dawson, Ga.
 WDWL Champaign, Ill.
 WDXB Chattanooga, Tenn.
 WDXE Lawrenceburg, Tenn.
 WDXI Jackson, Tenn.
 WDXL Lexington, Tenn.
 WDXN Clarksville, Tenn.
 WDXR Paducah, Ky.
 WDXV Sumter, S. C.
 WDEZ Decatur, Ill.
 WEAB Greer, S. C.
 WEAD, College Park, Ga.
 WEAG Alcoa, Tenn.
 WEAM Arlington, Va.
 WEAN Providence, R. I.
 WEAQ Eau Claire, Wis.
 WEAS Savannah, Ga.
 WEAT W. Palm Beach, Fla.
 WEAV Plattsburg, N. Y.
 WEAW Evanston, Ill.
 WEBB Baltimore, Md.
 WEBC Duluth, Minn.
 WEBJ Brewton, Ala.
 WEBO Owego, N. Y.
 WEBQ Harrisburg, Ill.
 WEBR Buffalo, N. Y.
 WEBS Milton, Fla.
 WECL Eau Claire, Wis.
 WECD Chicago, Ill.
 WEEO McKeesport, Pa.
 WEBB South Pines, N. C.
 WEED Rocky Mount, N. C.
 WEES Rensselaer, N. Y.
 WEEL Boston, Mass.
 WEEL Fairfax, Va.
 WEEN Lafayette, Tenn.
 WEBR Warren, Va.
 WEET Richmond, Va.
 WEEU Reading, Pa.
 WEEW Washington, N. C.
 WEEX Easton, Pa.
 WEEZ Chester, Pa.
 WEGO Concord, N. C.
 WEGP Presque Isle, Me.
 WEHH Elmira Hts.-Horseheads, N. Y.
 WEIC Charleston, Ill.
 WEIM Fitchburg, Mass.
 WEIR Weirton, W. Va.
 WEIS Centre, Ala.
 WEJL Scranton, Pa.
 WEKR Fayetteville, Tenn.
 WEKY Richmond, Ky.
 WEKZ Monroe, Wis.
 WELB Elba, Ala.
 WELC Welch, W. Va.
 WELD Fisher, W. Va.
 WELE South Daytona, Fla.
 WELI New Haven, Conn.
 WELK Charlottesville, Va.
 WELM Battle Creek, Mich.
 WELM Elmira, N. Y.
 WELO Tupelo, Miss.
 WELP Easley, S. C.
 WELR Roanoke, Ala.
 WELS Kinston, N. C.
 †WELW Willoughby, Ohio
 WELY Ely, Minn.
 WELZ Belzoni, Miss.
 WEMB Erwin, Tenn.
 WEMD Easton, Md.
 WEMJ Laconia, N. H.
 WEMP Milwaukee, Wis.
 WENC Whiteville, N. C.
 WEND Ebensburg, Pa.
 WENE Endicott, N. Y.
 †WENG Englewood, Fla.
 WENK Union City, Tenn.
 WENN Birmingham, Ala.
 WENO Madison, Tenn.
 WENT Groversville, N. Y.
 WENY Elmira, N. Y.
 WENZ Highland Springs, Va.
 WEOK Poughkeepsie, N. Y.
 WEOL Flyria, Ohio
 WEPG S. Pittsburg, Tenn.
 WEPM Martinsburg, W. Va.
 WERA Plainfield, N. J.
 WERD Atlanta, Ga.
 WERE Cleveland, Ohio
 WERH Hamilton, Ala.
 WERI Westerly, R. I.
 WERL Eagle River, Wis.
 WERT Van Wert, Ohio
 WESA Charleroi, Pa.
 WESB Bradford, Pa.
 WESC Greenville, S. C.
 WESO Southbridge, Mass.

AM CALL LETTERS

- WESR Tasley, Va.
 WEST Easton, Pa.
 WESX Salem, Mass.
 WESY Leland, Miss.
 WETB Johnson City, Tenn.
 WETC Wendell-Zebulon, N. C.
 WETH St. Augustine, Fla.
 WETO Gadsden, Ala.
 WETT Ocean City, Md.
 WETU Wetumpka, Ala.
 WETZ New Martinsville, W. Va.
 WEUC Ponce, P. R.
 WEUP Huntsville, Ala.
 WEVA Emporia, Va.
 WEVD New York, N. Y.
 WEVE Eveleth, Minn.
 WEW St. Louis, Mo.
 WEWO Laurinburg, N. C.
 WEXL Royal Oak, Mich.
 WEYE Sanford, N. C.
 WEYY Talladega, Ala.
 WEZB Birmingham, Ala.
 WEZE Boston, Mass.
 WEZZ Williamsburg, Ky.
 WEZN Elizabethtown, Pa.
 WEZY Cocoa, Fla.
 WFAB Dallas, Tex.
 WFAB Miami-S. Miami, Fla.
 WFAG Farmville, N. C.
 WFAH Alliance, Ohio
 WFAI Fayetteville, N. C.
 WFAJ Farrell, Pa.
 WFAU White Plains, N. Y.
 WFAU Augusta, Me.
 WFAZ Falls Church, Va.
 WFBC Greenville, S. C.
 WFBG Altoona, Pa.
 WFBM Syracuse, N. Y.
 WFBM Indianapolis, Ind.
 WFBT Baltimore, Md.
 WFCT Fountain City, Tenn.
 WFDF Flint, Mich.
 WFDR Manchester, Ga.
 WFEEA Manchester, N. H.
 WFEE Sylacauga, Ala.
 WFFF Columbia, Miss.
 WFFG Marathon, Fla.
 WFGM Fitchburg, Mass.
 WFGN Gaffney, S. C.
 WFGW Black Mountain, N. C.
 WFHG Bristol, Va.
 WFHK Pell City, Ala.
 WFHR Wisconsin Rapids, Wis.
 WFIG Sumter, S. C.
 WFIL Philadelphia, Pa.
 WFIN Findlay, Ohio
 WFIS Fountain Inn, S. C.
 WFIV Fairfield, Ill.
 WFIX Huntsville, Ala.
 WFKN Franklin, Ky.
 WFKY Frankfort, Ky.
 WFLA Tampa, Fla.
 WFLB Fayetteville, N. C.
 WFLI Lookout Mt., Tenn.
 WFLN Philadelphia, Pa.
 WFLO Farmville, Va.
 WFLR Dundee, N. Y.
 WFLS Fredericksburg, Va.
 WFLW Monticello, Ky.
 WFMC Goldsboro, N. C.
 WFMD Frederick, Md.
 WFMH Cullman, Ala.
 WFMJ Youngstown, Ohio
 WFMO Fairmont, N. C.
 WFMW Madisonville, Ky.
 WFNC Fayetteville, N. C.
 WFNL N. Augusta, S. C.
 WFOB Fostoria, Ohio
 WFOF Marietta, Ga.
 WFOR Hattiesburg, Miss.
 WFOX Milwaukee, Wis.
 WFOY St. Augustine, Fla.
 WFFA Fort Payne, Ala.
 WFFG Atlantic City, N. J.
 WFFM Ft. Valley, Ga.
 WFFR Hammond, La.
 WFRB Franklin, Pa.
 WFRB Frostburg, Md.
 WFRD Reidsville, N. C.
 WFRF Freeport, Ill.
 WFRM Coudersport, Pa.
 WFRF Fremont, Ohio
 WFRX W. Frankfort, Ill.
 WFSC Franklin, N. C.
 WFST Caribou, Me.
 WFTC Kinston, N. C.
 WFTG London, Ky.
 WFTL Fort Lauderdale, Fla.
 WFTM Maysville, Ky.
 WFTF Front Royal, Va.
 WFTW Fort Walton Beach, Fla.
 WFUL Fulton, Ky.
 WFUN South Miami, Fla.
 WFOR Grand Rapids, Mich.
 WFFA Fredericksburg, Va.
 WFFG Fuquay Springs, N. C.
 WFWL Camden, Tenn.
 WFCY Alma, Mich.
 WFYI Mineola, N. Y.
 WGAA Cedartown, Ga.
 WGAC Augusta, Ga.
 WGAD Gadsden, Ala.
 WGAF Valdosta, Ga.
 WGAI Elizabeth City, N. C.
 WGAL Lancaster, Pa.
 WGAN Portland, Me.
 WGAP Maryville, Tenn.
 WGAR Cleveland, Ohio
 WGAS S. Gastonia, N. C.
 WGAT Gate City, Va.
 WGAU Athens, Ga.
 WGAW Gardner, Mass.
 WGBA Columbus, Ga.
 WGBB Freeport, N. Y.
 WGBF Evansville, Ind.
 WGBG Greensboro, N. C.
 WGBI Scranton, Pa.
 WGBR Goldsboro, N. C.
 WGBS Miami, Fla.
 WGCBC Red Lion, Pa.
 WGCDC Chester, S. C.
 WGCMD Guilford, Miss.
 WGEA Geneva, Ala.
 WGEIE Indianapolis, Ind.
 WGEEM Quincy, Ill.
 WGES Chicago, Ill.
 WGET Gettysburg, Pa.
 WGEZ Beloit, Wis.
 WGFAT Watska, Ill.
 WGFCS Covington, Ga.
 WGGAA Gainesville, Fla.
 WGGGG Gainesville, Fla.
 WGGH Marion, Ill.
 WGGO Salamanca, N. Y.
 WGH Newport News, Va.
 WGHG Clayton, Ga.
 WGHM Skowhegan, Me.
 WGHN Grand Haven, Mich.
 WGHQ Kingston, N. Y.
 WIG Brunswick, Ga.
 WIGL Galesburg, Ill.
 WIGR Manchester, N. H.
 WIGV Charlotte, N. C.
 WIGA Atlanta, Ga.
 WIKV Charleston, W. Va.
 WIL Ft. Wayne, Ind.
 WILC Centerville, Miss.
 WILD Chardon, Ohio
 WILI Babylon, N. Y.
 WIMA Hollywood, Fla.
 WIML Hinesville, Ga.
 WIMM Millington, Tenn.
 WIMS Bethesda, Md.
 WGN Chicago, Ill.
 WGNB Gastonia, N. C.
 WGNM Wilmington, N. C.
 WGNB Murfreesboro, Tenn.
 WGNU Granite City, Ill.
 WGNV Newburgh, N. Y.
 WGOG Wahalla, S. C.
 WGOH Grayson, Ky.
 WGOK Mobile, Ala.
 WGOB Goldsboro, N. C.
 WGOO Georgetown, S. C.
 WGOV Valdosta, Ga.
 WGPB Bethlehem, Pa.
 WGPC Albany, Ga.
 WGR Buffalo, N. Y.
 WGRA Cairo, Ga.
 WGRD Grand Rapids, Mich.
 WGRF Aguadilla, P. R.
 WGRM Greenwood, Miss.
 WGRS Lake City, Fla.
 WGRP Greenville, Pa.
 WGRV Greenville, Tenn.
 WGRY Gary, Ind.
 WGSB Ephrata, Pa.
 WGSB Geneva, Ill.
 WGSN Huntington, N. Y.
 WGSR Millen, Ga.
 WGST Atlanta, Ga.
 WGSV Guntersville, Ala.
 WGSW Greenwood, S. C.
 WGTA Summerville, Ga.
 WGTC Greenville, N. C.
 WGLT Kannapolis, N. C.
 WGTM Wilson, N. C.
 WGTN Georgetown, S. C.
 WGTQ Cypress Gardens, Fla.
 WGUN Decatur, Ga.
 WGUS North Augusta, S. C.
 WGUY Bangor, Me.
 WGVVA Geneva, N. Y.
 WGVMM Greenville, Miss.
 WGW Selma, Ala.
 WGWV Asheboro, N. C.
 WGY Schenectady, N. Y.
 WGYV Greenville, Ala.
 WHA Madison, Wis.
 WHAB Baxley, Ga.
 WHAG Halfway, Md.
 WHAI Greenfield, Mass.
 WHAK Rogers City, Mich.
 WHAL Shelbyville, Tenn.
 WHAM Rochester, N. Y.
 WHAN Haines City, Fla.
 WHAP Hopewell, Va.
 WHAR Clarksburg, W. Va.
 WHAS Louisville, Ky.
 WHAT Philadelphia, Pa.
 WHAV Haverhill, Mass.
 WHAW Weston, W. Va.
 WHAY New Britain, Conn.
 WHAZ Troy, N. Y.
 WHB Kansas City, Mo.
 WHBB Selma, Ala.
 WHBC Canton, Ohio
 WHBF Rock Island, Ill.
 WHBG Harrisonburg, Va.
 WHBL Sheboygan, Wis.
 WHBN Harrodsburg, Ky.
 WHBO Tampa, Fla.
 WHBQ Memphis, Tenn.
 WHBT Harriman, Tenn.
 WHBU Anderson, Ind.
 WHBY Appleton, Wis.
 WHCC Waynesville, N. C.
 WHCO Sparta, Ill.
 WHCU Ithaca, N. Y.
 WHDF Houghton, Mich.
 WHDH Boston, Mass.
 WHDL Olean, N. Y.
 WHDM McKenzie, Tenn.
 WHDS Portsmouth, N. H.
 WHDR Rochester, N. Y.
 WHDE Martinsville, Va.
 WHEN Syracuse, N. Y.
 WHEO Stuart, Va.
 WHEP Foley, Ala.
 WHER Memphis, Tenn.
 WHEW Riviera Beach, Fla.
 WHEY Millington, Tenn.
 WHFB Benton Harbor-St. Joseph, Mich.
 WHFC Cicero, Ill.
 WHGE Harrisburg, Pa.
 WHGR Houghton Lake, Mich.
 WHHH Warren, Ohio
 WHHM Memphis, Tenn.
 WHHT Lucedale, Miss.
 WHHV Hillsville, Va.
 WHHY Montgomery, Ala.
 WHIE Griffin, Ga.
 WHIH Portsmouth, Va.
 WHIL Medford, Mass.
 WHIM Providence, R. I.
 WHIN Gallatin, Tenn.
 WHIO Dayton, Ohio
 WHIP Mooresville, N. C.
 WHIR Danville, Ky.
 WHIS Bluefield, W. Va.
 WHIT New Bern, N. C.
 WHIY Orlando, Fla.
 WHIZ Zanesville, Ohio
 WHJB Greensburg, Pa.
 WHJC Matewan, W. Va.
 WHK Cleveland, Ohio
 WHKP Hendersonville, N. C.
 WHKY Hickory, N. C.
 WHLB Virginia, Minn.
 WHLD Niagara Falls, N. Y.
 WHLF So. Boston, Va.
 WHLI Hempstead, N. Y.
 WHLL Wheeling, W. Va.
 WHLM Bloomsburg, Pa.
 WHLN Harlan, Ky.
 WHLO Akron, Ohio
 WHLP Centerville, Tenn.
 WHLS Port Huron, Mich.
 WHLT Huntington, Ind.
 WHMA Anniston, Ala.
 WHMC Gaithersburg, Md.
 WHMI Howell, Mich.
 WHMP Northampton, Mass.
 WHNN New York, N. Y.
 WHNC Henderson, N. C.
 WHNY McComb, Miss.
 WHO Des Moines, Iowa
 WHOA San Juan, P. R.
 WHOC Philadelphia, Miss.
 WHOF Canton, Ohio
 WHOK Lancaster, Ohio
 WHOL Alentown, Pa.
 WHOM New York, N. Y.
 WHOO Orlando, Fla.
 WHOP Hopkinsville, Ky.
 WHOS Decatur, Ala.
 WHOT Campbell, Ohio
 WHOU Houlton, Me.
 WHOV Clinton, Ill.
 WHP Harrisburg, Pa.
 WHPB Belton, S. C.
 WHPH High Point, N. C.
 WHPL Winchester, Va.
 WHRT Hartselle, Ala.
 WHRV Ann Arbor, Mich.
 WHSC Hartsville, S. C.
 WHSL Wilmington, N. C.
 WHSM Hayward, Wis.
 WHSY Hattiesburg, Miss.
 WHTC Holland, Mich.
 WHTG Eatontown, N. J.
 WHUB Cookeville, Tenn.
 WHUC Hudson, N. Y.
 WHUM Reading, Pa.
 WHUN Huntingdon, Pa.
 WHUT Anderson, Ind.
 WHVF Wausau, Wis.
 WHVH Henderson, N. C.
 WHVR Hanover, Pa.
 WHWB Rutland, Vt.
 WHWH Princeton, N. J.
 WHYE Roanoke, Va.
 WHYL Carlisle, Pa.
 WHYN Springfield, Mass.
 WIAC San Juan, P. R.
 WIAM Williamston, N. C.
 WIBA Madison, Wis.
 WIBB Macon, Ga.
 WIBC Indianapolis, Ind.
 WIBG Philadelphia, Pa.
 WIBM Jackson, Mich.
 WIBR Baton Rouge, La.
 WIBU Poynette, Wis.
 WIBV Belleville, Ill.
 WIBW Topeka, Kan.
 WIBX Utica, N. Y.
 WICC Bridgeport, Conn.
 WICE Providence, R. I.
 WICH Norwich, Conn.
 WICK Scranton, Pa.
 WICO Salisbury, Md.
 WICU Erie, Pa.
 WICY Malone, N. Y.
 WIDE Biddeford, Me.
 WIDU Fayetteville, N. C.
 WIEL Elizabethtown, Ky.
 WIFM Elkin, N. C.
 WIGL Superior, Wis.
 WIGM Medford, Wis.
 WIIN Atlanta, Ga.
 WIKB Iron River, Mich.
 WIKK Bogalusa, La.
 WIKL Newport, Vt.
 WIKY Evansville, Ind.
 WIL St. Louis, Mo.
 WILA Danville, Va.
 WILD Boston, Mass.
 WILE Cambridge, Ohio
 WILI Williamstown, Conn.
 WILK Wilkes-Barre, Pa.
 WILL Urbana, Ill.
 WILM Wilmington, Del.
 WILO Frankfort, Ind.
 WILS Lansing, Mich.
 WILZ St. Petersburg Beach, Fla.
 WIMA Lima, Ohio
 WIMO Winder, Ga.
 WIMS Michigan City, Ind.
 WINA Charlottesville, Va.
 WINC Winchester, Va.
 WIND Chicago, Ill.
 WINF Manchester, Conn.
 WING Dayton, Ohio
 WINI Murphysboro, Ill.
 WINK Ft. Myers, Fla.
 WINN Louisville, Ky.
 WINQ Tampa, Fla.
 WINR Binghamton, N. Y.
 WINS New York, N. Y.
 WINT Winter Haven, Fla.
 WINX Rockville, Md.
 WINY Putnam, Conn.
 WINZ Miami, Fla.
 WIOI New Boston, Ohio
 WIOK Normal, Ill.
 WION Ionia, Mich.
 WIOS Tawas City-E. Tawas, Mich.
 WIOU Kokomo, Ind.
 WIP Philadelphia, Pa.
 WIPC Lake Wales, Fla.
 WIPR San Juan, P. R.
 WIPS Ticonderoga, N. Y.
 WIRA Ft. Pierce, Fla.
 WIRE Enterprise, Ala.
 WIRC Hickory, N. C.
 WIRD Lake Placid, N. Y.
 WIRE Indianapolis, Ind.
 WIRJ Humboldt, Tenn.
 WIRK W. Palm Beach, Fla.
 WIRL Peoria, Ill.
 WIRO Ironton, Ohio
 WIRY Irvine, Ky.
 WIRY Plattburg, N. Y.
 WIS Columbia, S. C.
 WISA Isabela, P. R.
 WISE Asheville, N. C.
 WISH Indianapolis, Ind.
 WISK Americus, Ga.
 WISL Shamokin, Pa.
 WISM Madison, Wis.
 WISN Milwaukee, Wis.
 WISO Ponce, P. R.
 WISP Kinston, N. C.
 WISR Butler, Pa.
 WIST Charlotte, N. C.
 WISV Viroqua, Wis.
 WISZ Glen Bernie, Md.
 WITA San Juan, P. R.
 WITE Brazil, Ind.
 WITB Baltimore, Md.
 WITN Washington, N. C.
 WITY Danville, Ill.
 WITZ Jasper, Ind.
 WIVE Ashland, Va.
 WIVI Christiansted, St. Croix, V. I.
 WIVK Knoxville, Tenn.
 WIVV Island of Vieques, P. R.
 WIVY Jacksonville, Fla.
 WIXK New Richmond, Wis.
 WIXN Dixon, Ill.
 WIXY Rome, Ga.
 WIZB Springfield, Ohio
 WIZR Johnstown, N. Y.
 WIZZ Streator, Ill.
 WJAB Westbrook, Me.
 WJAC Johnstown, Pa.
 WJAG Norfolk, Neb.

WJAK Jackson, Tenn.
 WJAM Marlon, Ala.
 WJAN Ishpeming, Mich.
 †WJAQ Jackson, Miss.
 WJAR Providence, R. I.
 WJAS Pittsburgh, Penna.
 WJAT Swainsboro, Ga.
 WJAX Jacksonville, Fla.
 WJAY Mullins, S. C.
 WJAZ Albany, Ga.
 WJBB Haleyville, Ala.
 WJBC Bloomington, Ill.
 WJBD Salem, Ill.
 †WJBI Indian Rocks Beach, Fla.
 WJBK Detroit, Mich.
 WJBL Holland, Mich.
 WJBM Jerseyville, Ill.
 WJBO Baton Rouge, La.
 WJBS Deland, Fla.
 WJBT Wheeling, W. Va.
 WJCD Seymour, Ind.
 WJCM Sebring, Fla.
 WJCW Johnson City, Tenn.
 WJDA Quincy, Mass.
 WJDB Thomasville, Ala.
 WJDX Jackson, Miss.
 WJDY Salisbury, Md.
 WJEF Grand Rapids, Mich.
 WJEH Gallipolis, Ohio
 WJEG Hagerstown, Md.
 WJEM Valdosta, Ga.
 WJER Dover-New Philadelphia, Ohio
 WJES Johnston, S. C.
 WJET Erie, Pa.
 WJFC Jefferson City, Tenn.
 WJHO Opelika, Ala.
 WJIG Tullahoma, Tenn.
 WJIL Jacksonville, Ill.
 WJIM Lansing, Mich.
 WJJC Commerce, Ga.
 WJJD Chicago, Ill.
 WJJL Niagara Falls, N. Y.
 WJJM Lewisburg, Tenn.
 WJLB Detroit, Mich.
 WJLD Homewood, Ala.
 WJLK Asbury Park, N. J.
 WJLS Beckley, W. Va.
 WJMA Orange, Va.
 WJMB Brookhaven, Miss.
 WJMC Rice Lake, Wis.
 WJMJ Philadelphia, Pa.
 WJMO Cleveland Heights, Ohio
 WJMR New Orleans, La.
 WJMS Ironwood, Mich.
 WJMW Athens, Ala.
 WJMX Florence, S. C.
 WJNC Jacksonville, N. C.
 WJNO W. Palm Beach, Fla.
 WJOB Hammond, Ind.
 WJOE Ward Ridge, Fla.
 WJOI Florence, Ala.
 WJOL Joliet, Ill.
 WJON St. Cloud, Minn.
 WJOR South Haven, Mich.
 WJOT Lake City, S. C.
 WJOY Burlington, Vt.
 WJPA Washington, Pa.
 WJPD Ishpeming, Mich.
 WJPF Herrin, Ill.
 WJPG Green Bay, Wis.
 WJPR Greenville, Miss.
 WJPS Evansville, Ind.
 WJQS Jackson, Miss.
 WJR Detroit, Mich.
 †WJRC Joliet, Ill.
 WJRD Tuscaloosa, Ala.
 WJRI Lenoir, N. C.
 WJRL Rockford, Ill.
 †WJRM Troy, N. C.
 WJRZ Newark, N. J.
 WJSB Crestview, Fla.
 WJSO Jonesboro, Tenn.
 WJTN Jamestown, N. Y.
 WJUD St. Johns, Mich.
 WJUN Mexico, Pa.
 WJVA South Bend, Ind.
 WJW Cleveland, Ohio
 WJWL Georgetown, Del.
 WJWS South Hill, Va.
 WJXN Jackson, Miss.
 WJZM Clarksville, Tenn.
 WKAI Macomb, Ill.
 WKAL Rome, N. Y.
 WKAM Goshen, Ind.
 WKAN Kankakee, Ill.
 WKAP Allentown, Pa.
 WKAQ San Juan, P. R.
 WKAR E. Lansing, Mich.
 WKAT Miami Beach, Fla.
 WKAY Glasgow, Ky.
 WKAZ Charleston, W. Va.
 WKBA Vinton, Va.
 WKBC N. Wilkesboro, N. C.
 WKBL La Crosse, Wis.
 WKBI St. Mary's, Pa.
 WKBJ Milan, Tenn.
 WKBK Keene, N. H.
 WKBL Covington, Tenn.
 WKBN Youngstown, Ohio
 WKBO Harrisburg, Pa.
 WKBR Manchester, N. H.

WKBV Richmond, Ind.
 WKBW Buffalo, N. Y.
 WKBX Kissimmee, Fla.
 WKBZ Muskegon, Mich.
 WKCT Bowling Green, Ky.
 WKCW Warrenton, Va.
 WKDA Nashville, Tenn.
 WKDE Alta Vista, Va.
 WKDK Newberry, S. C.
 WKDL Clarksdale, Miss.
 WKDN Camden, N. J.
 WKDX Hamlet, N. C.
 WKEE Huntington, W. Va.
 WKEI Kewanee, Ill.
 WKEN Dover, Del.
 WKEU Griffin, Ga.
 WKKEY Covington, Va.
 WKFD Wickford, R. I.
 WKFE Yanco, P. R.
 WKGN Knoxville, Tenn.
 WKHM Jackson, Mich.
 WKIC Hazard, Ky.
 WKID Urbana, Ill.
 WKIG Glenville, Ga.
 WKIK Leonardtown, Md.
 WKIN Kingsport, Tenn.
 WKIP Poughkeepsie, N. Y.
 WKIS Orlando, Fla.
 WKIX Raleigh, N. C.
 WKIZ Key West, Fla.
 WKJB Mayaguez, P. R.
 WKJG Ft. Wayne, Ind.
 †WKJK Granite Falls, N. C.
 WKKD Aurora, Ill.
 WKKO Cocoa, Fla.
 WKKS Vanceburg, Ky.
 WKLA Ludington, Mich.
 WKLC St. Albans, W. Va.
 WKLE Washington, Ga.
 WKLF Clanton, Ala.
 WKLK Cloquet, Minn.
 WKLM Wilmington, N. C.
 WKLO Louisville, Ky.
 WKLY Blackstone, Va.
 WKLX Paris, Ky.
 WKLY Hartwell, Ga.
 WKLZ Kalamazoo, Mich.
 WKMC Roaring Spring, Pa.
 WKMF Flint, Mich.
 WKMH Dearborn, Mich.
 WKMI Kalamazoo, Mich.
 †WKMK Blountstown, Fla.
 WKMT Kings Mountain, N. C.
 WKNE Keene, N. H.
 WKNX Saginaw, Mich.
 WKNY Kingston, N. Y.
 WKOA Hopkinsville, Ky.
 WKOK Sunbury, Pa.
 WKOP Binghamton, N. Y.
 WKOS Ocala, Fla.
 WKOW Wellston, Ohio.
 WKOW Madison, Wis.
 WKOX Framingham, Mass.
 WKOY Bluefield, W. Va.
 WKOZ Kosciusko, Miss.
 WKPA New Kensington-Tarentum, Pa.
 WKPR Kalamazoo, Mich.
 WKPT Kingsport, Tenn.
 WKRC Cincinnati, Ohio
 WKRG Mobile, Ala.
 WKRK Murphy, N. C.
 WKRM Columbia, Tenn.
 WKRO Calro, Ill.
 WKRS Waukegan, Ill.
 WKRT Cortland, N. Y.
 WKRW Cartersville, Ga.
 WKRZ Oil City, Pa.
 WKSB Milford, Del.
 WKSC Kershaw, S. C.
 WKSK West Jefferson, N. C.
 WKSR Pulaski, Tenn.
 WKST New Castle, Pa.
 †WKTB Greenville, N. C.
 WKTC Charlotte, N. C.
 WKTG Thomasville, Ga.
 WKTJ Farmington-West Farmington, Me.
 WKTQ S. Paris, Me.
 WKTS Sheboygan, Wis.
 WKTX Atlantic Beach, Fla.
 WKTY La Crosse, Wis.
 WKUL Cullman, Ala.
 WKVA Lewiston, Pa.
 WKVM San Juan, P. R.
 WKVT Brattleboro, Vt.
 WKWF Key West, Fla.
 WKWK Wheeling, W. Va.
 WKWS Rocky Mount, Va.
 WKXL Concord, N. H.
 WKXV Knoxville, Tenn.
 WKXY Sarasota, Fla.
 WKY Oklahoma City, Okla.
 WKYB Paducah, Ky.
 †WKYE Bristol, Tenn.
 WKYN San Juan, P. R.
 WKYO Caro, Mich.
 WKYR Keyser, W. Va.
 WKYW Louisville, Ky.
 WKZO Kalamazoo, Mich.
 WLAC Nashville, Tenn.
 WLAD Danbury, Conn.
 WLAF La Follette, Tenn.

WLAG LaGrange, Ga.
 WLAK Lakeland, Fla.
 WLAM Lewistown, Me.
 WLAN Lancaster, Pa.
 WLAP Lexington, Ky.
 WLAQ Rome, Ga.
 WLAR Athens, Tenn.
 WLAS Jacksonville, N. C.
 WLAT Conway, S. C.
 WLAU Laurel, Miss.
 WLAV Grand Rapids, Mich.
 WLAIV Lawrenceville, Ga.
 WLAY Muscogee Shoals City, Ala.
 WLBA Gainesville, Ga.
 WLBB Carrollton, Ga.
 WLBC Muncie, Ind.
 WLBE Leesburg-Eustis, Fla.
 WLBG Laurens, S. C.
 WLBI Denham Springs, La.
 WLBJ Bowling Green, Ky.
 WLBK DeKalb, Ill.
 WLBL Auburndale, Wis.
 WLBN Lebanon, Ky.
 WLBR Lebanon, Pa.
 WLBS Bangor, Me.
 WLCK Scottsville, Ky.
 WLCLM Lancaster, S. C.
 WLCO Eustis, Fla.
 WLCS Baton Rouge, La.
 WLCC La Crosse, Wis.
 WLCT St. Petersburg, Fla.
 WLDB Atlantic City, N. J.
 WLDS Jacksonville, Ill.
 WLDT Ladysmith, Wis.
 WLEA Hornell, N. Y.
 WLEC Sandusky, Ohio
 WLEE Richmond, Va.
 WLEM Emporium, Pa.
 WLEO Ponce, P. R.
 WLES Lawrenceville, Va.
 WLET Toccoa, Ga.
 WLEU Erie, Pa.
 WLEW Bad Axe, Mich.
 WLEA Lafayette, Ga.
 WLFH Little Falls, N. Y.
 WLIB New York, N. Y.
 WLIJ Shelbyville, Tenn.
 WLIK Newport, Tenn.
 WLIL Lenoir City, Tenn.
 WLIP Kenosha, Wis.
 WLIQ Mobile, Ala.
 WLIS Old Saybrook, Conn.
 WLIV Livingston, Tenn.
 WLIZ Lake Worth, Fla.
 WLKM Three Rivers, Mich.
 WLKW Providence, R. I.
 WLLA Raleigh, N. C.
 WLLH Lowell, Mass.
 WLLY Wilson, N. C.
 WLMJ Jackson, Ohio
 WLMNA Peekskill, N. Y.
 †WLNG Sag Harbor, N. Y.
 WLNH Laconia, N. H.
 WLOA Braddock, Pa.
 WLOB Portland, Me.
 WLOC Munfordville, Ky.
 WLOD Pompano Beach, Fla.
 WLOE Leaksville, N. C.
 WLOF Orlando, Fla.
 WLOG Logan, W. Va.
 WLOH Princeton, W. Va.
 WLOI La Porte, Ind.
 WLOK Memphis, Tenn.
 WLOL Minneapolis, Minn.
 WLOK Lincolnton, N. C.
 WLOS Asheville, N. C.
 WLOU Louisville, Ky.
 †WLOW Aiken, S. C.
 WLOX Biloxi, Miss.
 WLPM Suffolk, Va.
 WLPO La Salle, Ill.
 †WLRA Luray, Va.
 WLS Chicago, Ill.
 WLSB Copperhill, Tenn.
 WLSL Loris, S. C.
 WLSD Big Stone Gap, Va.
 WLSE Wallace, N. C.
 WLSH Lansford, Pa.
 WLSI Pikeville, Ky.
 WLSM Louisville, Miss.
 WLST Escanaba, Mich.
 WLSV Wellsville, N. Y.
 WLTC Gastonia, N. C.
 †WLUV Loves Park, Ill.
 WLVA Lynchburg, Va.
 WLW Cincinnati, Ohio
 WLYE Albany, Ga.
 WLYC Williamsport, Pa.
 WLYN Lynn, Mass.
 WMAB Munising, Mich.
 WMAC Metter, Ga.
 WMAD Madison, Fla.
 WMAG Forest, Miss.
 WMAJ State College, Pa.
 WMAK Nashville, Tenn.
 WMAL Washington, D. C.
 WMAM Marinette, Wis.
 WMAN Mansfield, Ohio
 WMAP Monroe, N. C.

WMAQ Chicago, Ill.
 WMAS Springfield, Mass.
 WMAX Grand Rapids, Mich.
 WMAY Springfield, Ill.
 WMAZ Macon, Ga.
 WMBA Ambridge, Pa.
 WMBC Macon, Miss.
 WMBD Peoria, Ill.
 WMBG Richmond, Va.
 WMBH Joplin, Mo.
 WMBI Chicago, Ill.
 WMBL Morehead City, N. C.
 WMBM Miami, Fla.
 WMBN Petosky, Mich.
 WMBO Auburn, N. Y.
 WMBR Jacksonville, Fla.
 WMBS Uniontown, Pa.
 WMC Memphis, Tenn.
 WMCA New York, N. Y.
 WMCH Church Hill, Tenn.
 WMCP Columbia, Tenn.
 WMCR Onelda, N. Y.
 WMCW Harvard, Ill.
 WMDC Hazelhurst, Miss.
 WMDD Fajardo, P. R.
 WMDN Midland, Mich.
 WMEG Eau Gallie, Fla.
 WMEK Chase City, Va.
 WMBN Tallahassee, Fla.
 WMBES Ashburn, Ga.
 WMBET Miami Beach, Fla.
 WMBEV Marlon, Va.
 †WMBEW Baltimore, Md.
 WMBEX Boston, Mass.
 WMBF Monroeville, Ala.
 WMBFD Wilmington, N. C.
 WMBFG Hibbing, Minn.
 WMBFJ Daytona Beach, Fla.
 WMBFR High Point, N. C.
 WMBFT Terre Haute, Ind.
 WMBGA Moultrie, Ga.
 WMBGR Bainbridge, Ga.
 WMBGS Bowling Green, Ohio
 WMBGW Meadville, Pa.
 WMBGY Montgomery, Ala.
 WMBHI Braddock Heights, Md.
 WMBIA Arcadia, P. R.
 WMBIC Monroe, Mich.
 WMBID Atlantic City, N. J.
 WMBIE Miami, Fla.
 WMBIK Middlesboro, Ky.
 WMBIL Milwaukee, Wis.
 WMBIS Iron Mt., Mich.
 WMBIS Natchez, Miss.
 WMBIX Mt. Vernon, Ill.
 WMBJM Cordele, Ga.
 WMBLP Pineville, Ky.
 †WMBLO Beverly, Mass.
 WMBLP Milton, Pa.
 WMBLS Sylacauga, Ala.
 WMBLT Dublin, Ga.
 WMBMB Melbourne, Fla.
 WMBMM Marshall, N. C.
 WMBMM Westport, Conn.
 WMBMN Fairmont, W. Va.
 WMBMS Bath, Me.
 WMBMW Meriden, Conn.
 WMBNA Gretna, Va.
 WMBNE N. Adams, Mass.
 WMBNC Morganton, N. C.
 WMBNE Monomomie, Wis.
 WMBNI Columbus, Ohio
 WMBNS Olean, N. Y.
 WMBNT Manati, P. R.
 WMBNZ Montezuma, Ga.
 WMOA Marletta, Ohio
 WMOAC Chattanooga, Tenn.
 WMOAD Moundsville, W. Va.
 †WMOE Mobile, Ala.
 WMOG Brunswick, Ga.
 WMOH Hamilton, Ohio
 WMOK Metropolis, Ill.
 WMON Montgomery, W. Va.
 WMOO Ocala, Fla.
 WMOU Morehead, Ky.
 WMOU Berlin, N. H.
 WMOV Ravenswood, W. Va.
 WMOX Meridian, Miss.
 WMOZ Mobile, Ala.
 WMPA Aberdeen, Miss.
 WMPAC Lapeer, Mich.
 WMPAL Hancock, Mich.
 WMPM Smithfield, N. C.
 WMPPO Middleport-Pomeroy, Ohio
 †WMPFP Chicago Heights, Ill.
 WMPMS Memphis, Tenn.
 WMPST S. Williamsport, Pa.
 WMPBR Greenville, S. C.
 WMPRC Milford, Mass.
 WMPRD Monroe, Ga.
 WMPRF Lewistown, Pa.
 WMPRI Marion, Ind.
 WMPRN Marion, Ohio
 WMPRO Aurora, Ill.
 WMPRP Flint, Mich.
 WMPRT Lansing, Mich.
 WMPSA Massena, N. Y.
 WMPSJ Sylva, N. C.
 WMPSK Morganfield, Ky.
 WMPSL Decatur, Ala.
 WMSR Manchester, Tenn.

AM CALL LETTERS

WMST Mt. Sterling, Ky.
 WMT Cedar Rapids, Iowa
 WMTA Central City, Ky.
 WMTG Van Cleve, Ky.
 WMTE Manistee, Mich.
 WMTL Leitchfield, Ky.
 WMTM Moultrie, Ga.
 WMTN Morristown, Tenn.
 WMTR Morristown, N. J.
 WMTS Murfreesboro, Tenn.
 WMUS Muskegon, Mich.
 WMUU Greenville, S. C.
 WMVA Martinsville, Va.
 WMVB Millville, N. J.
 WMVG Milledgeville, Ga.
 WMVO Mt. Vernon, Ohio
 WMYB Myrtle Beach, S. C.
 WMYN Mayodan, N. C.
 WMYR Ft. Myers, Fla.
 WYAB Bridgeport, Conn.
 WYAC Boston, Mass.
 WYAD Norman, Okla.
 WYAE Warren, Pa.
 WYAG Grenada, Miss.
 WYAH Nashville, Tenn.
 WYAK Nanticoke, Pa.
 WYAM Neenah-Menasha, Wis.
 WYAN Norristown, Pa.
 WYAT Natchez, Miss.
 WYAU New Albany, Miss.
 WYAV Annapolis, Md.
 WYAX Yankton, S. D.
 WYBC New York, N. Y.
 WYBF Binghamton, N. Y.
 WYBH New Bedford, Mass.
 WYBP Newburyport, Mass.
 WYBS Murray, Ky.
 WYBT Wellsboro, Pa.
 WYBZ Saranac Lake, N. Y.
 WYCA Siler City, N. C.
 WYCC Barnesboro, Pa.
 WYCG North Charleston, S. C.
 WYCO Ashland, Ohio
 WYDB Daytona Beach, Fla.
 WYDR Syracuse, N. Y.
 WYDU South Bend, Ind.
 WYEA Newman, Ga.
 WYEB Worcester, Mass.
 WYEG Toccoa, Ga.
 WYEL Caguas, P. R.
 WYER Live Oak, Fla.
 WYES Central City, Ky.
 WYEW New York, N. Y.
 WYEX Macon, Ga.
 WYGA Nashville, Ga.
 WYGO Mayfield, Ky.
 WYHC New Haven, Conn.
 WYIA Cheektowaga, N. Y.
 WYIK Arecibo, P. R.
 WYIL Niles, Mich.
 WYJH Hammon, N. J.
 WYJL Newark, N. J.
 WYKY Neon, Ky.
 WYLC New London, Conn.
 WYLN Newwalk, Conn.
 WYMP Ewanston, Ill.
 WYNN Newton, N. C.
 WYNJ Newton, N. J.
 WYNT Warsaw, Va.
 WYOE New Orleans, La.
 WYOG Naples, Fla.
 WYOH Raleigh, N. C.
 WYOK Columbus, S. C.
 WYOO Chattanooga, Tenn.
 WYOP Newport, Ky.
 WYOR Norfolk, Va.
 WYOS High Point, N. C.
 WYOW York, Pa.
 WYOX Knoxville, Tenn.
 WYPS New Orleans, La.
 WYPT Tuscaloosa, Ala.
 WYPV Lansdale, Pa.
 WYRG Grundy, Va.
 WYRI Woonsocket, R. I.
 WYRV Narrows-Pearisburg, Va.
 WYNSH Highland Park, Ill.
 WYNSL Laurel, Miss.
 WYNSM Valparaiso-Niceville, Fla.
 WYNT Tazewell, Tenn.
 WYNU Fort Walton Beach, Fla.
 WYNUZ Talladega, Ala.
 WYVA Norton, Va.
 WYVL Nicholasville, Ky.
 WYVY Pensacola, Fla.
 WYXN Portsmouth, Ohio
 WYNYC New York, N. Y.
 WYOA San Antonio, Tex.
 WYOP Owosso, Mich.
 WYOAQ Oak Hill, W. Va.
 WYOB Jacksonsville, Fla.
 WYOBT Rhinelander, Wis.
 WYOC Davenport, Iowa
 WYOCB W. Yarmouth, Mass.
 WYOCN North Vernon, Ind.
 WYOD Bassett, Va.
 WYOH East Liverpool, Ohio
 WYHO Toledo, Ohio
 WYHOP Bellefontaine, Ohio
 WYHOS Shelby, N. C.
 WYOI Ames, Iowa
 WYOA Saline, Mich.
 WYOC Columbia, S. C.
 WYOKB Winter Garden, Fla.
 WYOKC Okeechobee, Fla.
 WYOKL Charleston, S. C.
 WYOKJ Jackson, Miss.
 WYOKK Meridian, Miss.
 WYOKO Albany, N. Y.
 WYOKS Columbus, Ga.
 WYOKW Brockton, Mass.
 WYOKY Milwaukee, Wis.
 WYOKZ Alton, Ill.
 WYOL Washington, D. C.
 WYOLD Marion, Va.
 WYOLF Syracuse, N. Y.
 WYOLS Florence, S. C.
 WYOMI Owensboro, Ky.
 WYOMP Bellaire, Ohio
 WYOMT Manitowoc, Wis.
 WYONA Winona, Miss.
 WYOND Pleasantville, N. J.
 WYONE Dayton, Ohio
 WYONN Lakeland, Fla.
 WYONW Defiance, Ohio
 WYOOD Grand Rapids, Mich.
 WYOOO Dothan, Ala.
 WYOOK Washington, D. C.
 WYOOO Deland, Fla.
 WYOOV Washington, N. C.
 WYOPA Oak Park, Ill.
 WYOPB Bristol, Tenn.
 WYOR New York, N. Y.
 WYORA Mayaguez, P. R.
 WYORC Worcester, Mass.
 WYORD Spartanburg, S. C.
 WYORG Orangeburg, S. C.
 WYORK York, Pa.
 WYORL Boston, Mass.
 WYORM Savannah, Tenn.
 WYORT New Smyrna Beach, Fla.
 WYORX Madison, Ind.
 WYOSL Fulton, N. Y.
 WYOSH Oshkosh, Wis.
 WYOSU Columbus, Ohio
 WYOTR Corry, Pa.
 WYOTT Watertown, N. Y.
 WYOTW Nashua, N. H.
 WYOUB Athens, Ohio
 WYOVE Welch, W. Va.
 WYOW Omaha, Neb.
 WYOWE Allegan, Mich.
 WYOWI New Albany, Ind.
 WYOWL Florence, Ala.
 WYOWO Ft. Wayne, Ind.
 WYOWW Naugatuck, Conn.
 WYOWY Clewiston, Fla.
 WYOXF Oxford, N. C.
 WYOKZ Ozark, Ala.
 WYOPAC Ponce, P. R.
 WYOPAC Patchogue, N. Y.
 WYOPAD Paducah, Ky.
 WYOPAG Ann Arbor, Mich.
 WYOPAL Charleston, S. C.
 WYOPAM Pottsville, Pa.
 WYOPAP Fernandina Beach, Fla.
 WYOPAQ Mt. Airy, N. C.
 WYOPAR Parkersburg, W. Va.
 WYOPAT Paterson, N. J.
 WYOPAX Thomasville, Ga.
 WYOPAY Portsmouth, Ohio
 WYOPAZ Pottstown, Pa.
 WYOPBC Minneapolis, Minn.
 WYOPCC Clinton, S. C.
 WYOPCF Panama City, Fla.
 WYOPCO Mt. Vernon, Ind.
 WYOPDM Potsdam, N. Y.
 WYOPDQ Jacksonville, Fla.
 WYOPDR Portage, Wis.
 WYOPDX Clarksburg, W. Va.
 WYOPEG Winston-Salem, N. C.
 WYOPEH Louisville, Ga.
 WYOPEL Montrose, Pa.
 WYOPEN Philadelphia, Pa.
 WYOPEO Peoria, Ill.
 WYOPEP Taunton, Mass.
 WYOPET Greensboro, N. C.
 WYOPFA Pensacola, Fla.
 WYOPFB Middletown, Ohio
 WYOPFE Eastman, Ga.
 WYOPFP Park Falls, Wis.
 WYOPGA Perry, Ga.
 WYOPGC Morningside, Md.
 WYOPGW Portland, Ind.
 WYOPHP Philipsburg, Pa.
 WYOPIC Sharon, Pa.
 WYOPID Piedmont, Ala.
 WYOPIK Alexandria, Va.
 WYOPIN St. Petersburg, Fla.
 WYOPIT Pittsburg, Pa.
 WYOPKE Pikeville, Ky.
 WYOPKO Waverly, Ohio
 WYOPKY Princeton, Ky.
 WYOPLA Plant City, Fla.
 WYOPLB Greenville, Mich.
 WYOPLK Rockmart, Ga.
 WYOPLM Plymouth, Mass.
 WYOPLO Atlanta, Ga.
 WYOPLY Plymouth, Wis.
 WYOPME Punxsutawney, Pa.
 WYOPMH Portsmouth, Va.
 WYOPMP Pascagoula-Moss Point, Miss.
 WYOPNC Plymouth, N. C.
 WYOPNF Brevard, N. C.
 WYOPNX Phenix City, Ala.-Columbus, Ga.
 WYOPOM Pompano Beach, Fla.
 WYOPON Pontiac, Mich.
 WYOPOP Hartford, Conn.
 WYOPOR Portland, Me.
 WYOPOW New York, N. Y.
 WYOPPA Pottsville, Pa.
 WYOPQR McKeesport, Pa.
 WYOPRA Mayaguez, P. R.
 WYOPRC Lincoln, Ill.
 WYOPRE Prairie Du Chien, Wis.
 WYOPRN Butler, Ala.
 WYOPRO Providence, R. I.
 WYOPRP Ponce, P. R.
 WYOPRS Paris, Ill.
 WYOPRT Prestonburg, Ky.
 WYOPRW Manassas, Va.
 WYOPRY Perry, Fla.
 WYOPTF Raleigh, N. C.
 WYOPTN Cookeville, Tenn.
 WYOPTR Albany, N. Y.
 WYOPTS Pittston, Pa.
 WYOPTW Piqua, Ohio
 WYOPTX Lexington Park, Md.
 WYOPUP Gainesville, Fla.
 WYOPUV Pulaski, Va.
 WYOPVA Colonial Hts.-Petersburg, Va.
 WYOPVL Painesville, Ohio
 WYOPYB Benson, N. C.
 WYOPQM Miami, Fla.
 WYOPQB Vicksburg, Miss.
 WYOPYD Calais, Me.
 WYOPQK Meridian, Miss.
 WYOPQK Jacksonville, Fla.
 WYOPQIZ St. George, S. C.
 WYOPQMN Superior, Wis.
 WYOPQMR Silver Spring, Md.
 WYOPQK Greenville, S. C.
 WYOPQSN Charleston, S. C.
 WYOPQSR Solvay, N. Y.
 WYOPQTE Monroe, Mich.
 WYOPYT Arlington, Fla.
 WYOPQUA Moline, Ill.
 WYOPQVA Quantico, Va.
 WYOPQXI Atlanta, Ga.
 WYOPQXL Columbia, S. C.
 WYOPQXQ Ormond Beach, Fla.
 WYOPQXR New York, N. Y.
 WYOPQXT Palm Beach, Fla.
 WYOPWRAA Luray, Va.
 WYOPWRAB Arab, Ala.
 WYOPWRAC Racine, Wis.
 WYOPWRAD Radford, Va.
 WYOPWRAG Carrollton, Ala.
 WYOPWRAJ Anna, Ill.
 WYOPWRAK Williamsport, Pa.
 WYOPWRAL Raleigh, N. C.
 WYOPWRAM Monmouth, Ill.
 WYOPWRAN Dover, N. J.
 WYOPWRAP Norfolk, Va.
 WYOPWRAY Reading, Pa.
 WYOPWRAY Princeton, Ind.
 WYOPWRBB Tarpon Springs, Fla.
 WYOPWRBC Jackson, Miss.
 WYOPWRBL Columbus, Ga.
 WYOPWRC Washington, D. C.
 WYOPWRCD Dalton, Ga.
 WYOPWRCK Tusculumbia, Ala.
 WYOPWRCO Richland Center, Wis.
 WYOPWRCS Ahsokie, N. C.
 WYOPWRCV Philadelphia, Pa.
 WYOPWRDB Reedsburg, Wis.
 WYOPWRDO Augusta, Me.
 WYOPWRDW Augusta, Ga.
 WYOPWREB Holyoke, Mass.
 WYOPWREC Memphis, Tenn.
 WYOPWREL Lexington, Va.
 WYOPWREM Remsen, N. Y.
 WYOPWREN Topeka, Kan.
 WYOPWREO Ashtabula, Ohio.
 WYOPWREV Reidsville, N. C.
 WYOPWRFB Tallahassee, Fla.
 WYOPWRFC Athens, Ga.
 WYOPWRFD Columbus-Worthington, Ohio
 WYOPWRFS Alexander City, Ala.
 WYOPWRGA Rome, Ga.
 WYOPWRGM Richmond, Va.
 WYOPWRGR Starke, Fla.
 WYOPWRGS Rogersville, Tenn.
 WYOPWRHC Jacksonville, Fla.
 WYOPWRHI Rock Hill, S. C.
 WYOPWRIB Providence, R. I.
 WYOPWRIC Richlands, Va.
 WYOPWRIG Wausau, Wis.
 WYOPWRIM Pahoike, Fla.
 WYOPWRIO Rio Piedras, P. R.
 WYOPWRIP Rossville, Ga.
 WYOPWRIS Roanoke, Va.
 WYOPWRIT Milwaukee, Wis.
 WYOPWRIV Riverhead, N. Y.
 WYOPWRIX Griffin, Ga.
 WYOPWRIZ Coral Gables, Fla.
 WYOPWRJC Mauston, Wis.
 WYOPWRJN Racine, Wis.
 WYOPWRJS San German, P. R.
 WYOPWRJW Picayune, Miss.
 WYOPWRKB Kannapolis, N. C.
 WYOPWRKD Rockland, Me.
 WYOPWRKH Rockwood, Tenn.
 WYOPWRKM Carthage, Tenn.
 WYOPWRKT Cocoa Beach, Fla.
 WYOPWRLD Lanett, Ala.-West Point, Ga.
 WYOPWRMA Montgomery, Ala.
 WYOPWRMF Titusville, Fla.
 WYOPWRMN Elgin, Ill.
 WYOPWRMS Beardstown, Ill.
 WYOPWRMT Rocky Mount, N. C.
 WYOPWRNB New Bern, N. C.
 WYOPWRNL Richmond, Va.
 WYOPWRNY Rome, N. Y.
 WYOPWROA Guilford, Miss.
 WYOPWROB West Point, Miss.
 WYOPWROC Rochester, N. Y.
 WYOPWROD Daytona Beach, Fla.
 WYOPWROK Rockford, Ill.
 WYOPWROL Fountain City, Tenn.
 WYOPWROM Rome, Ga.
 WYOPWRON Roncoverte, W. Va.
 WYOPWROS Scottsboro, Ala.
 WYOPWROV Roanoke, Va.
 WYOPWROW Albany, N. Y.
 WYOPWROX Clarksdale, Miss.
 WYOPWROY Carmi, Ill.
 WYOPWROZ Evansville, Ind.
 WYOPWRPB Warner Robbins, Ga.
 WYOPWRR Dallas, Tex.
 WYOPWRRR Rockford, Ill.
 WYOPWRRCLinton, N. C.
 WYOPWRSC State College, Pa.
 WYOPWRSJ Bayamon, P. R.
 WYOPWRSL Stanford, Ky.
 WYOPWRST Jackson, Mich.
 WYOPWRSW Warsaw, Ind.
 WYOPWRTA Altoona, Pa.
 WYOPWRUF Gainesville, Fla.
 WYOPWRUM Rumford, Me.
 WYOPWRUN Utica, N. Y.
 WYOPWRUS Russellville, Ky.
 WYOPWRVA Richmond, Va.
 WYOPWRVK Mt. Vernon, Ky.
 WYOPWRVM Rochester, N. Y.
 WYOPWRWH Cleveand, Ga.
 WYOPWRWJ Selma, Ala.
 WYOPWRXO Roxboro, N. C.
 WYOPWRYM New Britain, Conn.
 WYOPWRYT Pittsburgh, Pa.
 WYOPWSAC Fort Knox, Ky.
 WYOPWSAF Sarasota, Fla.
 WYOPWSAJ Cincinnati, Ohio
 WYOPWSAJ Grove City, Pa.
 WYOPWSAL Loganport, Ind.
 WYOPWSAM Sagsport, Mich.
 WYOPWSAN Allentown, Pa.
 WYOPWSAO Senatobia, Miss.
 WYOPWSAR Fall River, Mass.
 WYOPWSAT Salisbury, N. C.
 WYOPWSAU Wausau, Wis.
 WYOPWSAV Savannah, Ga.
 WYOPWSAY Rochester, N. Y.
 WYOPWSAZ Huntington, W. Va.
 WYOPWSB Atlanta, Ga.
 WYOPWSBA York, Pa.
 WYOPWSBB New Smyrna Beach, Fla.
 WYOPWSBC Chicago, Ill.
 WYOPWSBS Great Barrington, Mass.
 WYOPWSBT South Bend, Ind.
 WYOPWSCM Panama City Beach, Fla.
 WYOPWSCR Scranton, Pa.
 WYOPWSDB Homestead, Fla.
 WYOPWSDC Mocksville, N. C.
 WYOPWSDR Sterling, Ill.
 WYOPWSEB Sebring, Fla.
 WYOPWSEL Pontotoc, Miss.
 WYOPWSEN Baldwinsville, N. Y.
 WYOPWSET Glens Falls, N. Y.
 WYOPWSEV Sevierville, Tenn.
 WYOPWSEB Qultman, Ga.
 WYOPWSEFC Somerset, Ky.
 WYOPWSEFR Sanford, Fla.
 WYOPWSEFT Thomaston, Ga.
 WYOPWSGA Savannah, Ga.
 WYOPWSGC Elberton, Ga.
 WYOPWSGN Birmingham, Ala.
 WYOPWSGO Oswego, N. Y.
 WYOPWSGW Saginaw, Mich.
 WYOPWSHF Sheffield, Ala.
 WYOPWSHN Fremont, Mich.
 WYOPWSHO New Orleans, La.
 WYOPWSHP Shippensburg, Pa.
 WYOPWSIB Beaufort, S. C.
 WYOPWSIC Statesville, N. C.
 WYOPWSID Baltimore, Md.
 WYOPWSIG Mount Jackson, Va.
 WYOPWSIP Paintsville, Ky.
 WYOPWSIR Winter Haven, Fla.
 WYOPWSIV Pekin, Ill.
 WYOPWSIX Nashville, Tenn.
 WYOPWSIZ Ocala, Ga.
 WYOPWSJMC Magee, Miss.
 WYOPWSJM St. Joseph, Mich.
 WYOPWSJS Winston-Salem, N. C.
 WYOPWSKI Montpelier, Vt.
 WYOPWSKP Miami, Fla.
 WYOPWSKT Colonial Village, Tenn.
 WYOPWSKY Asheville, N. C.
 WYOPWSLB Ogdensburg, N. Y.
 WYOPWSLCLermont, Fla.
 WYOPWSLI Jackson, Miss.

WSLM Salem, Ind.
 WSLR Roanoke, Va.
 WSM Nashville, Tenn.
 WSMA Smyrna, Ga.
 WSME New Orleans, La.
 WSME Sanford, Me.
 WSMG Greenville, Tenn.
 WSMI Litchfield, Ill.
 WSMN Nashua, N. H.
 WSMT Sparta, Tenn.
 WSNE Cumming, Ga.
 WSNJ Bridgeton, N. J.
 WSNQ Barre, Vt.
 WSNP Sandersville, Ga.
 WSNW Seneca, S. C.
 WSNY Schenectady, N. Y.
 WSOC Charlotte, N. C.
 WSOK Savannah, Ga.
 WSOL Tampa, Fla.
 WSON Henderson, Ky.
 WSOO Sault Ste. Marie, Mich.
 WSOQ North Syracuse, N. Y.
 WSOR Windsor, Conn.
 WSOY Decatur, Ill.
 WSPA Spartanburg, S. C.
 WSPB Sarasota, Fla.
 WSPD Toledo, Ohio
 WSPN Saratoga Springs, N. Y.
 WSPR Springfield, Mass.
 WSPS Stevens Point, Wis.
 WSPZ Spencer, W. Va.
 WSRM Milton, Fla.
 WSRD Durham, N. C.
 WSRP Marlborough, Mass.
 WSRW Hillsboro, Ohio
 WSSB Durham, N. C.
 WSSC Sumter, S. C.
 WSSO Starkville, Miss.
 WSSV Petersburg, Va.
 WSTA Charlotte Amalie, St. Thomas, V. I.
 WSTC Stamford, Conn.
 WSTL Eminence, Ky.
 WSTP Salisbury, N. C.
 WSTR Sturgis, Mich.
 WSTS Massena, N. Y.
 WSTU Stuart, Fla.
 WSTV Steubenville, Ohio
 WSUE Groton, Conn.
 WSUG Clewiston, Fla.
 WSUH Oxford, Miss.
 WSUI Iowa City, Iowa
 WSUN St. Petersburg, Fla.
 WSUX Seaford, Del.
 WSUZ Palatka, Fla.
 WSWA Harrisonburg, Va.
 WSVL Shelbyville, Ind.
 WSVN Valdese, N. C.
 WSVS Crewe, Va.
 WSWN Belle Glade, Fla.
 WSWV Pennington Gap, Va.
 WSWW Platteville, Wis.
 WSYB Rutland, Vt.
 WSYD Mt. Airy, N. C.
 WSYL Sylvania, Ga.
 WSYR Syracuse, N. Y.
 WTAB Tabor City, N. C.
 WTAC Flint, Mich.
 WTAD Quincy, Ill.
 WTAG Worcester, Mass.
 WTAL Tallahassee, Fla.
 WTAN Clearwater, Fla.
 WTAO Cambridge, Mass.
 WTAP Parkersburg, W. Va.
 WTAQ LaGrange, Ill.
 WTAR Norfolk, Va.
 WTAW College Station, Tex.
 WTAX Springfield, Ill.
 WTAY Robinson, Ill.
 WTBC Tuscaloosa, Ala.
 WTBF Troy, Ala.
 WTBO Cumberland, Md.
 WTBC Flomaton, Ala.
 WTCH Shawano, Wis.
 WTCJ Tell City, Ind.
 WTCM Traverse City, Mich.
 WTCN Minneapolis, Minn.
 WTCO Campbellsville, Ky.
 WTCR Ashland, Ky.
 WTCS Fairmont, W. Va.
 WTCW Whitesburg, Ky.
 WTEL Philadelphia, Pa.
 WTGA Thomaston, Ga.
 WTHB North Augusta, S. C.
 WTHJ Jackson, Ala.
 WTHI Terre Haute, Ind.
 WTHN Thomaston, Ga.
 WTHR Panama City Beach, Fla.
 WTHR Hazelton, Pa.
 WTIC Hartford, Conn.
 WTID Newport News, Va.
 WTIF Tifton, Ga.
 WTIG Massillon, Ohio
 WTIK Durham, N. C.
 WTIJ Mayaguez, P. R.
 WTIM Taylorville, Ill.
 WTIP Charleston, W. Va.

WTIV Titusville, Pa.
 WTIW New Orleans, La.
 WTJH East Point, Ga.
 WTJS Jackson, Tenn.
 WTKM Hartford, Wis.
 WTKO Ithaca, N. Y.
 WTKY Tompkinsville, Ky.
 WTLB Utica, N. Y.
 WTLK Taylorsville, N. C.
 WTLT Somerset, Ky.
 WTLS Tallahassee, Ala.
 WTMA Charleston, S. C.
 WTMB Tomah, Wis.
 WTMC Ocala, Fla.
 WTMJ Milwaukee, Wis.
 WTMP Tampa, Fla.
 WTMU Louisville, Ky.
 WTNC Thomasville, N. C.
 WTND Orangeburg, S. C.
 WTNS Coshocton, Ohio
 WTNW Tallahassee, Fla.
 WTOB Winston-Salem, N. C.
 WTOC Savannah, Ga.
 WTOD Toledo, Ohio
 WTOE Spruce Pine, N. C.
 WTOH Toledo, Ohio
 WTON Staunton, Va.
 WTOP Washington, D. C.
 WTOR Torrington, Conn.
 WTOT Marianna, Fla.
 WTPH Cookeville, Tenn.
 WTPR Paris, Tenn.
 WTRA Latrobe, Pa.
 WTRB Ripley, Tenn.
 WTRC Elkhart, Ind.
 WTRL Bradenton, Fla.
 WTRN Tyrone, Pa.
 WTRO Dyersburg, Tenn.
 WTRP LaGrange, Ga.
 WTRR Sanford, Fla.
 WTRU Muskegon, Mich.
 WTRV Two Rivers, Wis.
 WTRX Flint, Mich.
 WTRY Troy, N. Y.
 WTTA Brantford, Ont.
 WTTB Lumberton, N. C.
 WTTD Hanover, N. H.
 WTTN Dover, N. H.
 WTSV Claremont, N. H.
 WTTB Vero Beach, Fla.
 WTTT Towanda, Pa.
 WTTF Tiffin, Ohio
 WTTM Port Huron, Mich.
 WTTN Madisonville, Ky.
 WTTM Trenton, N. J.
 WTTN Watertown, Wis.
 WTTT Westminster, Md.
 WTTT Bloomington, Ind.
 WTTT Amherst, Mass.
 WTTU Mobile, Ala.
 WTUG Tuscaloosa, Ala.
 WTUP Tupelo, Miss.
 WTUX Wilmington, Del.
 WTVB Coldwater, Mich.
 WTVL Waterville, Me.
 WTVN Columbus, Ohio
 WTTA Thomson, Ga.
 WTTB Auburndale, Fla.
 WTTN St. Johnsbury, Vt.
 WTTX W. Springfield, Mass.
 WTYC Rock Hill, S. C.
 WTYM E. Longmeadow, Mass.
 WTYN Tryon, N. C.
 WTYT Marianna, Fla.
 WUFO Amherst, N. Y.
 WULA Eufaula, Ala.
 WUNS Lewisburg, Pa.
 WUSJ Lockport, N. Y.
 WUSM Havelock, N. C.
 WUST Bethesda, Md.
 WVAM Altoona, Pa.
 WVAR Richwood, W. Va.
 WVCG Coral Gables, Fla.
 WVCH Chester, Pa.
 WVCC Hampton, Va.
 WVGW Mount Dora, Fla.
 WVIM Vicksburg, Miss.
 WVIP Mt. Kisco, N. Y.
 WVJP Caguas, P. R.
 WVJS Owensboro, Ky.
 WVKO Columbus, Ohio
 WVLG Valdosta, Ga.
 WVLK Lexington, Ky.
 WVLN Olney, Ill.
 WVMC Mt. Carmel, Ill.
 WVMI Biloxi, Miss.
 WVNA Tuscumbia, Ala.
 WVNJ Newark, N. J.
 WVNE Chadbourne, N. C.
 WVNH Hazelhurst, Ga.
 WVOK Birmingham, Ala.
 WVOL Berryhill, Tenn.
 WVOM Inka, Miss.
 WVOP Vidalia, Ga.
 WVOS Liberty, N. Y.
 WVOT Wilson, N. C.
 WVOW Logan, W. Va.
 WVVOX New Rochelle, N. Y.
 WVPO Stroudsburg, Pa.

WVVS Somerset, Pa.
 WVWV Grafton, W. Va.
 WWBC Bay City, Mich.
 WWBD Bamberg, S. C.
 WWBZ Vineland, N. J.
 WWCA Gary, Ind.
 WWCC Bremen, Ga.
 WWCH Clairon, Pa.
 WWCO Waterbury, Conn.
 WWDC Washington, D. C.
 WWGP Sanford, N. C.
 WWGS Tifton, Ga.
 WWHG Hornell, N. Y.
 WWHY Huntington, W. Va.
 WWIL Ft. Lauderdale, Fla.
 WWIN Baltimore, Md.
 WWIS Black River Falls, Wis.
 WWIT Canton, N. C.
 WWIZ Lorain, Ohio
 WWJ Detroit, Mich.
 WWJB Brooksville, Fla.
 WWKY Winchester, Ky.
 WWL New Orleans, La.
 WWML Portage, Pa.
 WWNC Asheville, N. C.
 WWNH Rochester, N. H.
 WWNR Beckley, W. Va.
 WWNS Statesboro, Ga.
 WWNY Watertown, N. Y.
 WWOD Lynchburg, Va.
 WWOK Charlotte, N. C.
 WWOL Buffalo, N. Y.
 WWOM New Orleans, La.
 WVON Woonsocket, R. I.
 WWOW Conneaut, Ohio
 WWPA Williamsport, Pa.
 WWPF Palatka, Fla.
 WWRI W. Warwick, R. I.
 WWRJ White River Junction, Vt.
 WWRL New York, N. Y.
 WVSC Glens Falls, N. Y.
 WWSR St. Albans, Vt.
 WWST Wooster, Ohio
 WWSV Pittsburgh, Pa.
 WWA Wheeling, W. Va.
 WWWB Jasper, Ala.
 WWWF Fayette, Ala.
 WVVW Russellville, Ala.
 WVVWV Rio Piedras, P. R.
 WVVXL Manchester, Ky.
 WVVYN Erie, Pa.
 WVVYO Pincville, W. Va.
 WXAL Demopolis, Ala.
 WXGI Richmond, Va.
 WXIV Windermere, Fla.
 WXKW Troy, N. Y.
 WXLJ Dublin, Ga.
 WXLW Indianapolis, Ind.
 WXMT Merrill, Wis.
 WXOK Baton Rouge, La.
 WXPB Guayama, P. R.
 WXTN Lexington, Miss.
 WXTR Pawtucket, R. I.
 WXXUR Media, Pa.
 WXVA Charlestown, W. Va.
 WVWV Jeffersonville, Ind.
 WXXJ Jamestown, N. Y.
 WXXX Hattiesburg, Miss.
 WXYZ Detroit, Mich.
 WYAL Scotland Neck, N. C.
 WYAM Bessemer, Ala.
 WYCL York, S. C.
 WYDE Birmingham, Ala.
 WYGO Corbin, Ky.
 WYLD New Orleans, La.
 WYMB Manning, S. C.
 WYND Sarasota, Fla.
 WYNE Baton Rouge, La.
 WYNG Warwick-E. Greenwich, R. I.
 WYNK Baton Rouge, La.
 WYNN Florence, S. C.
 WYNS Leighton, Pa.
 WYOU Tampa, Fla.
 WYPR Danville, Va.
 WYRE Pittsburg, Pa.
 WYRN Louisburg, N. C.
 WYSE Lakeland, Fla.
 WYSH Clinton, Tenn.
 WYSI Ypsilanti, Mich.
 WYSL Buffalo, N. Y.
 WYSR Franklin, Va.
 WYTH Madison, Ga.
 WYTI Rocky Mount, Va.
 WYVE Wytheville, Va.
 WYZE Atlanta, Ga.
 WZEP De Funiak Springs, Fla.
 WZIP Covington, Ky.
 WZKY Albemarle, N. C.
 WZOB Fort Payne, Ala.
 WZOE Princeton, Ill.
 WZOK Jacksonville, Fla.
 WZOO Spartanburg, S. C.
 WZRH Zephyrhills, Fla.
 WZRO Jacksonville Beach, Fla.
 WZUM Carnegie, Pa.
 WZYX Cowan, Tenn.
 WZZZ Boynton Beach, Fla.

Commercial Fm Call Letters

For facilities and personnel see Radio Directory.
 For Fm educational calls see page B-220.
 †Indicates construction permit for new station.

KAAR Oxnard, Calif.
 KABC-FM Los Angeles, Calif.
 †KACA Prosser, Wash.
 KACE-FM Riverside, Calif.
 KADI St. Louis, Mo.
 KAFE San Francisco, Calif.
 KAFI Auburn, Calif.
 KAFM Salina, Kansas
 KAIM-FM Honolulu, Hawaii
 KAJC Alvin, Tex.
 †KAKC-FM Tulsa, Okla.
 KALB-FM Alexandria, La.
 †KAMA Dallas, Tex.
 KAMS Mammoth Spring, Ark.
 †KANT-FM Lancaster, Calif.
 †KAOL-FM Carrollton, Mo.
 KAPP Redondo Beach, Calif.
 KARK-FM Little Rock, Ark.
 KARM-FM Fresno, Calif.
 KARO Houston, Tex.
 KASK-FM Ontario, Calif.
 KATT Woodland, Calif.
 KATY-FM San Luis Obispo, Calif.
 KAYD Beaumont, Tex.
 KAYL-FM Storm Lake, Iowa
 KAZZ Austin, Tex.
 KBAY-FM San Francisco, Calif.
 KBBI Los Angeles, Calif.
 KBBM Hayward, Calif.
 †KBBW San Diego, Calif.
 KBCA Los Angeles, Calif.
 KBCL-FM Shreveport, La.
 KBCC San Francisco, Calif.
 KBEE-FM Modesto, Calif.
 KBFY Kansas City, Mo.
 KBFM Lubbock, Tex.
 KBGN-FM Caldwell, Ida.
 KBIM-FM Roswell, N. M.
 KBIQ Los Angeles, Calif.
 †KBLE Bellingham, Wash.
 †KBMC Eugene, Ore.
 KBMF-FM Pampa, Tex.
 KBMS Los Angeles, Calif.
 KBOA-FM Kennett, Mo.
 KBOI-FM Boise, Ida.
 KBOY-FM Medford, Ore.
 KBTM-FM Jonesboro, Ark.
 KBUZ-FM Mesa, Ariz.
 KBYR-FM Anchorage, Alaska
 KCAL-FM Redlands, Calif.
 KCBH Los Angeles, Calif.
 KCBS-FM San Francisco, Calif.
 KCFM St. Louis, Mo.
 †KCHO Amarillo, Tex.
 KCHQ-FM Coachella, Calif.
 KCHP-FM Fresno, Calif.
 KCJF Kansas City, Mo.
 †KCKN-FM Kansas City, Kan.
 †KCLE Carlsbad, Calif.
 KCLE-FM Cleburne, Tex.
 †KCLO-FM Leavenworth, Kan.
 KCMB-FM Wichita, Kansas
 KCMK Kansas City, Mo.
 KCMO-FM Kansas City, Mo.
 KCMS-FM Manitou Springs, Colo.
 KCPX-FM Salt Lake City, Utah
 KCR-FM Sacramento, Calif.
 KCVR-FM Lodi, Calif.
 KDB-FM Santa Barbara, Calif.
 KDDD-FM Dumas, Tex.
 KDEF-FM Albuquerque, N. Mex.
 KDEN-FM Denver, Colo.
 †KDES-FM Palm Springs, Calif.
 KDFC San Francisco, Calif.
 KDKA-FM Pittsburg, Pa.
 KDMI Des Moines, Iowa
 KDNT-FM Denton, Tex.
 KDUR Riverside, Calif.
 KDVR Sioux City, Iowa
 KDWC West Covina, Calif.
 KEAR San Francisco, Calif.
 KEBR Sacramento, Calif.
 KEED-FM Springfield-Eugene, Ore.
 KEEN-FM San Jose, Calif.
 KEEZ San Antonio, Tex.
 KEFC Waco, Tex.
 KEFM Oklahoma City, Okla.
 KELE Phoenix, Ariz.
 KELT Harlingen, Tex.
 KEMO St. Louis, Mo.
 KEPI Phoenix, Ariz.
 KERN-FM Bakersfield, Calif.
 KETO-FM Seattle, Wash.
 †KEVE-FM Golden Valley, Minn.

FM CALL LETTERS

KEYM Santa Maria, Calif.
 KEZR Anaheim, Calif.
 KFAB-FM Omaha, Neb.
 KFAC-FM Los Angeles, Calif.
 KFAM-FM St. Cloud, Minn.
 KFBK-FM Sacramento, Calif.
 KFGQ-FM Boone, Iowa
 KFH-FM Wichita, Kan.
 KFLL Santa Ana, Calif.
 KFIN Seattle, Wash.
 KFJZ-FM Ft. Worth, Tex.
 KFMB-FM San Diego, Calif.
 KFMH Colorado Springs, Colo.
 KFMC Houston, Tex.
 KFML-FM Denver, Colo.
 KFMM Tucson, Ariz.
 KFNN Abilene, Tex.
 KFMQ Port Arthur, Tex.
 KFMQ Lincoln, Neb.
 KFMU Los Angeles, Calif.
 KFMW San Bernardino, Calif.
 KFMX San Diego, Calif.
 KFMY Eugene, Ore.
 KFNB Oklahoma City, Okla.
 KFNE Big Spring, Tex.
 KFOC-FM Long Beach, Calif.
 KFRC-FM San Francisco, Calif.
 KFUA-FM Clayton, Mo.
 KGAF-FM Gainesville, Tex.
 KGB-FM San Diego, Calif.
 KGFN Edmonds, Wash.
 KGGK Garden Grove, Calif.
 KGLA Los Angeles, Calif.
 KGMG Portland, Ore.
 KGMJ-FM Bellingham, Wash.
 KGMJ Seattle, Wash.
 KGNL-FM Amarillo, Tex.
 KGO-FM San Francisco, Calif.
 KGPO Grants Pass, Ore.
 KGUD-FM Santa Barbara, Calif.
 KHAK-FM Cedar Rapids, Iowa
 KHBR-FM Hillsboro, Tex.
 KHCB-FM Houston, Tex.
 KHFI Austin, Tex.
 KHFM Albuquerque, N. M.
 KHFR Monterey, Calif.
 KHGM Beaumont, Tex.
 KHIP San Francisco, Calif.
 KHIQ Sacramento, Calif.
 KHJ-FM Los Angeles, Calif.
 KHOF Los Angeles, Calif.
 KHOM Turlock, Calif.
 KHQ-FM Spokane, Wash.
 KHUA Honolulu, Hawaii
 KHUL Houston, Tex.
 KHVR Bijou, Calif.
 KHYD Fremont, Calif.
 KICN Omaha, Neb.
 KIEM Eureka, Calif.
 KIHJ Tulsa, Okla.
 KIMP-FM Mt. Pleasant, Tex.
 KING-FM Seattle, Wash.
 KIOO Oklahoma City, Okla.
 KIRO-FM Seattle, Wash.
 KISS San Antonio, Tex.
 KISW Seattle, Wash.
 KITT San Diego, Calif.
 KITY San Antonio, Tex.
 KIXL-FM Dallas, Tex.
 KJAZ Alameda, Calif.
 KJEM-FM Oklahoma City, Okla.
 KJIM-FM Ft. Worth, Tex.
 KJLM San Diego, Calif.
 KJNL Sacramento, Calif.
 KJRG-FM Newton, Kan.
 KJSB Houston, Tex.
 KKHI-FM San Francisco, Calif.
 KKLAC-FM Los Angeles, Calif.
 KLAY-FM Tacoma, Wash.
 KLCN-FM Blytheville, Ark.
 KLEN-FM Killeen, Tex.
 KLFM Long Beach, Calif.
 KLIF-FM Dallas, Tex.
 KLIR-FM Denver, Colo.
 KLIZ-FM Brainerd, Minn.
 KLRO San Diego, Calif.
 KLSN Seattle, Wash.
 KLST Colorado Springs, Colo.
 KLUB-FM Salt Lake City, Utah
 †KLUC-FM Las Vegas, Nev.
 †KLUE-FM Longview, Tex.
 KLVJ-FM Pasadena, Calif.
 KLYN-FM Lynden, Wash.
 †KLZ-FM Denver, Colo.
 †KMAH Hutchinson, Kan.
 KMAP Dallas, Tex.
 KMAX Sierra Madre, Calif.
 †KMBC-FM Kansas City, Mo.
 KMCS Seattle, Wash.
 KMFN Corpus Christi, Tex.
 KMJ-FM Fresno, Calif.
 KMLA Los Angeles, Calif.
 KMLB-FM Monroe, La.
 KMMK Little Rock, Ark.
 KMOD-FM Midland, Tex.
 KMOX-FM St. Louis, Mo.
 †KMSJ Minneapolis, Minn.
 KMUZ Santa Barbara, Calif.
 KMYC-FM Marysville, Calif.
 KNBB Newport Beach, Calif.
 KNBR-FM San Francisco, Calif.
 KNDE-FM Aztec, N. M.
 KNDR Des Moines, Iowa
 KNDX Yakima, Wash.
 KNEB-FM Scottsbluff, Nebr.
 KNEV Reno, Nev.
 KNFM Midland, Tex.
 KNK-FM Anchorage, Alaska
 KNIX Phoenix, Ariz.
 KNOB Long Beach, Calif.
 KNOF St. Paul, Minn.
 KNTO Wichita Falls, Tex.
 KNX-FM Los Angeles, Calif.
 KOA-FM Denver, Colo.
 KOAP-FM Portland, Ore.
 KOCV Tulsa, Okla.
 KODA-FM Houston, Tex.
 KOFO-FM Ottawa, Kan.
 KOGM-FM Tulsa, Okla.
 KOGO-FM San Diego, Calif.
 KOIN-FM Portland, Ore.
 KOIL-FM Omaha, Neb.
 †KOMY-FM Watsonville, Calif.
 KONG-FM Visalia, Calif.
 KOOL-FM Phoenix, Ariz.
 KORK-FM Las Vegas, Nev.
 KOSF-FM Osceola, Ark.
 KOST Houston, Tex.
 KOIN-FM Pine Bluff, Ark.
 †KOTO Seattle, Wash.
 KOZE-FM Lewiston, Idaho
 †KPAT Albuquerque, N. Mex.
 KPDQ-FM Portland, Ore.
 KPEN San Francisco, Calif.
 KPFA Berkeley, Calif.
 KPFM Portland, Ore.
 KPGM Los Altos, Calif.
 KPLI Riverside, Calif.
 KPOI-FM Honolulu, Hawaii
 KPOJ-FM Portland, Ore.
 KPOL-FM Los Angeles, Calif.
 KPPC-FM Pasadena, Calif.
 KPRI San Diego, Calif.
 †KPRN Seattle, Wash.
 †KPRS-FM Kansas City, Mo.
 KPSR Palm Springs, Calif.
 KPWD Plentywood, Mont.
 KQAL-FM Omaha, Neb.
 KQFM Portland, Ore.
 KQIP Odessa, Tex.
 †KQNK-FM Lafayette, La.
 KQYZ-FM Dallas, Tex.
 KQUE Houston, Tex.
 KQV-FM Pittsburgh, Pa.
 KQXR Bakersfield, Calif.
 †KRAB Seattle, Wash.
 KRBE Houston, Tex.
 †KRCS San Bernardino, Calif.
 KRCW Santa Barbara, Calif.
 KRE-FM Berkeley, Calif.
 KRED Eureka, Calif.
 KREM-FM Spokane, Wash.
 KREX-FM Grand Junction, Colo.
 KRFM Fresno, Calif.
 KRHM Los Angeles, Calif.
 KRKD-FM Los Angeles, Calif.
 KRLD-FM Dallas, Tex.
 KRMD-FM Shreveport, La.
 KRNW Boulder, Colo.
 KRNY-FM Kearney-Holdredge, Neb.
 KRON-FM San Francisco, Calif.
 KRQS-FM Clinton, Iowa
 KRPM San Jose, Calif.
 †KRSI-FM St. Louis Park, Minn.
 KRSN-FM Los Alamos, N. M.
 †KRNV-FM Lexington, Neb.
 KSBV-FM Salinas, Calif.
 KSCO-FM Santa Cruz, Calif.
 †KSEA San Diego, Calif.
 KSEL-FM Lubbock, Tex.
 KSEO-FM Durant, Okla.
 KSET-FM El Paso, Tex.
 KSFM Sacramento, Calif.
 KSFR San Francisco, Calif.
 †KSFV San Fernando, Calif.
 KSHE Crestwood, Mo.
 KSJO-FM San Jose, Calif.
 KSL-FM Salt Lake City, Utah
 KSLT Tyler, Tex.
 KSMA-FM Santa Maria, Calif.
 KSON Tucson, Ariz.
 KSPI-FM Stillwater, Okla.
 KSPJ-FM Diboll, Tex.
 †KSPN Beaumont, Tex.
 KSRF Santa Monica, Calif.
 KSTL-FM St. Louis, Mo.
 KSTN-FM Stockton, Calif.
 KSYN Joplin, Mo.
 KTAL-FM Texarkana, Tex.
 KTAR-FM Phoenix, Ariz.
 KTBC-FM Austin, Tex.
 KTCM Denver, Colo.
 KTIM-FM San Rafael, Calif.
 KTIS-FM Minneapolis, Minn.
 KTNT-FM Tacoma, Wash.
 KTOD-FM Sinton, Tex.
 †KTOO-FM Henderson, Nev.
 KTOP-FM Topeka, Kan.
 †KTQM-FM Clovis, N. M.
 KTRB-FM Modesto, Calif.
 KTRH-FM Houston, Tex.
 †KTSJ San Diego, Calif.
 †KTSM-FM El Paso, Tex.
 KTTS-FM Springfield, Mo.
 KTWR Tacoma, Wash.
 KTXR Springfield, Mo.
 KTYM-FM Inglewood, Calif.
 KUDE-FM Oceanside, Calif.
 KUDU-FM Ventura-Oxnard, Calif.
 KUFM El Cajon, Calif.
 †KUFY Redwood City, Calif.
 KUGN-FM Eugene, Ore.
 KUOA-FM Siloam Springs, Ark.
 KUOW Seattle, Wash.
 KUPD-FM Tempe, Ariz.
 †KUSN-FM St. Joseph, Mo.
 KUTE Glendale, Calif.
 KVCV Bartlesville, Okla.
 †KVBC-FM San Luis Obispo, Calif.
 KVEN-FM Ventura, Calif.
 KVMF San Fernando, Calif.
 KVIL-FM Highland Park-Dallas, Tex.
 †KVOP-FM Plainview, Tex.
 KVOR-FM Colorado Springs, Colo.
 †KVOX-FM Moorhead, Minn.
 KVWO-FM Cheyenne, Wyo.
 †KWBB-FM Wichita, Kansas
 †KWBE-FM Beatrice, Neb.
 KWFM Minneapolis, Minn.
 KWFS-FM Eugene, Ore.
 KWHP Edmond, Okla.
 KWIX St. Louis, Mo.
 KWIZ-FM Santa Ana, Calif.
 KXJB-FM Globe, Ariz.
 KWKH-FM Shreveport, La.
 KWME Walnut Creek, Calif.
 KWMO Odessa, Tex.
 KWOA-FM Worthington, Minn.
 KWOC-FM Poplar Bluff, Mo.
 KWPC-FM Muscatine, Iowa.
 KWPM-FM West Plains, Mo.
 †KXEL-FM Waterloo, Iowa
 †KXFM Fort Worth, Tex.
 KXJK-FM Forrest City, Ark.
 KXLY-FM Spokane, Wash.
 KXOA-FM Sacramento, Calif.
 KXQR Fresno, Calif.
 KXRR Sacramento, Calif.
 KXTR Kansas City, Mo.
 KXYZ-FM Houston, Texas.
 KYA-FM San Francisco, Calif.
 KYFM Oklahoma City, Okla.
 KYSM-FM Mankato, Minn.
 KYW-FM Cleveland, Ohio
 KZAM Seattle, Wash.
 KZUN-FM Opportunity, Wash.
 WAAB-FM Worcester, Mass.
 WABC-FM New York, N. Y.
 WABJ-FM Bangor, Me.
 WABX Detroit, Mich.
 WABZ-FM Albemarle, N. C.
 WACO-FM Waco, Tex.
 †WADV Buffalo, N. Y.
 †WAEB-FM Allentown, Pa.
 WAEF-FM Cincinnati, Ohio
 †VAEZ Miami Beach, Fla.
 WAFM Anderson, Ind.
 WAGY-FM Forest City, N. C.
 WAHR Huntsville, Ala.
 WAIR-FM Winston-Salem, N. C.
 WAIV Indianapolis, Ind.
 WAJC Indianapolis, Ind.
 †WAJM Montgomery, Ala.
 †WAJP Joliet, Ill.
 WAJR-FM Morgantown, W. Va.
 WAKR-FM Akron, Ohio
 †WAKW Cincinnati, Ohio
 WALK-FM Patchogue, N. Y.
 WANO-FM Pittsburgh, Pa.
 †WAPC-FM Riverhead, N. Y.
 †WAPF-FM Birmingham, Ala.
 WAQE-FM Baltimore, Md.
 WARD-FM Johnstown, Pa.
 WARK-FM Hagerstown, Md.
 WARN-FM Fort Pierce, Fla.
 †WARR Warrenton, Va.
 WASA-FM Havre De Grace, Md.
 WASH Washington, D. C.
 WATR-FM Waterbury, Conn.
 WAUG-FM Augusta, Ga.
 WAUX-FM Waukesha, Wis.
 WAVA-FM Arlington, Va.
 †WAVI-FM Dayton, Ohio.
 WAVO Atlanta, Ga.
 WAVU-FM Albertville, Ala.
 WAWZ-FM Zarephath, N. J.
 †WAXO Kenosha, Wis.
 WAYL Minneapolis, Minn.
 WAYZ-FM Waynesboro, Pa.
 WAZL-FM Hazleton, Pa.
 †WBAA-FM West Lafayette, Ind.
 WBAB-FM Babylon, N. Y.
 WRAG-FM Burlington-Graham, N. C.
 WBAI New York, N. Y.
 WBAL-FM Baltimore, Md.
 WBAP-FM Ft. Worth, Tex.
 WBAY-FM Green Bay, Wis.
 WBBB-FM Burlington-Graham, N. C.
 WBBC Jackson, Mich.
 WBBF-FM Rochester, N. Y.
 WBBM-FM Chicago, Ill.
 WBBQ-FM Forest City, N. C.
 WBBQ-FM Augusta, Ga.
 WBBR-FM East St. Louis, Ill.
 WBSB Crawfordsville, Ind.
 WBBW-FM Youngstown, Ohio
 †WBCE-FM Levittown-Fairless Hills, Penna.
 †WBCE-FM Williamsburg, Va.
 WBCN-FM Bay City, Mich.
 WBCN Boston, Mass.
 †WBEL-FM South Belvit, Ill.
 WBEN-FM Buffalo, N. Y.
 WBET-FM Brockton, Mass.
 †WBET-FM Beaufort, S. C.
 WBEX-FM Chillicothe, Ohio
 WBFJ Detroit, Mich.
 WBFM New York, N. Y.
 WBGW Tallahassee, Fla.
 WBIE-FM Marietta, Ga.
 WBIR-FM Knoxville, Tenn.
 WBIV Wethersfield Twp., N. Y.
 WBKV-FM West Bend, Wis.
 WBKW Beckley, W. Va.
 WBLV-FM Springfield, Ohio
 WBOB-FM Galax, Va.
 WBMI Meridian, Conn.
 WBNS-FM Columbus, Ohio
 WBON Milwaukee, Wis.
 WBOS-FM Brookline, Mass.
 WBRB-FM Mt. Clemens, Mich.
 WBRC-FM Birmingham, Ala.
 WBRF-FM Wilkes-Barre, Pa.
 WBSM-FM New Bedford, Mass.
 †WBTF-FM Charlotte, N. C.
 †WBUD-FM Trenton, N. J.
 WBUF Buffalo, N. Y.
 WBUT-FM Butler, Pa.
 WBUY-FM Lexington, N. C.
 WBVP Beaver Falls, Pa.
 †WBVM Bayamon, P. R.
 WBYO-FM Boyertown, Pa.
 WBZ-FM Boston, Mass.
 WCAC Anderson, S. C.
 WCAO-FM Baltimore, Md.
 WCAU-FM Philadelphia, Pa.
 †WCBC Catonsville, Md.
 WCBM-FM Baltimore, Md.
 WCBF-FM New York, N. Y.
 WCCC-FM Hartford, Conn.
 †WCCO-FM Minneapolis, Minn.
 WCCV-FM Charlottesville, Va.
 WCED-FM Dubois, Pa.
 †WCEN-FM Mt. Pleasant, Mich.
 WCHA-FM Chambersburg, Pa.
 WCHD Detroit, Mich.
 WCHN-FM Norwich, N. Y.
 WCKR-FM Miami, Fla.
 WCLE-FM Cleveland, Tenn.
 WCLM-FM Corning, N. Y.
 WCLM Chicago, Ill.
 WCLF-FM Janesville, Wis.
 WCLT-FM Newark, Ohio
 †WCLW-FM Mansfield, Ohio
 WCMC-FM Wildwood, N. J.
 †WCME-FM Brunswick, Me.
 WCMF Rochester, N. Y.
 WCMJ-FM Ashland, Ky.
 WCMR-FM Elkhart, Ind.
 †WCMS-FM Norfolk, Va.
 WCNB-FM Connersville, Ind.
 WCN Canton, Ohio
 WCOB Richmond, Va.
 WCOH-FM Newman, Ga.
 WCOL-FM Columbus, Ohio
 †WCOM Newark, N. J.
 WCOF-FM Boston, Mass.
 †WCOF-FM Lebanon, Tenn.
 WCOF-FM Columbia, S. C.
 WCOU-FM Lewiston, Me.
 WCOV-FM Sparta, Wis.
 WCOF-FM Cincinnati, Ohio
 WCPA-FM Tarboro, N. C.
 WCRB-FM Waltham, Mass.
 WCRF Cleveland, Ohio
 WCRF-FM Birmingham, Ala.
 WCSR-FM Charleston, S. C.
 WCSI-FM Columbus, Ind.
 WCTA-FM Andalusia, Ala.
 WCTC-FM New Brunswick, N. J.
 WCTM Eaton, Ohio
 WCTW-FM New Castle, Ind.
 WCUE-FM Akron, Ohio
 WCUM-FM Cumberland, Md.
 WCUY Cleveland Heights, Ohio
 WDAC Lancaster, Pa.
 WDAE-FM Tampa, Fla.
 WDAF-FM Kansas City, Mo.
 WDAF-FM Philadelphia, Pa.
 WDBJ-FM Roanoke, Va.
 WDBM-FM Statesville, N. C.
 WDBN Barberton, Ohio
 WDBO-FM Orlando, Fla.
 †WDCX Buffalo, N. Y.
 WDDF-FM Syracuse, N. Y.
 †WDEE-FM Hamden, Conn.
 WDEL-FM Wilmington, Del.
 WDET-FM Detroit, Mich.
 WDOG Cleveland, Ohio
 WDMA-FM Dover, N. J.
 WDFH Chicago, Ill.
 †WDFI Buffalo, N. Y.
 †WDFJ Smyrna, Ga.

WDJR Oil City, Pa.
WDNC-FM Durham, N. C.
WDOC-FM Prestonburg, Ky.
WDOC-FM Chattanooga, Tenn.
WDOK-FM Cleveland, Ohio
WDOL-FM Athens, Ga.
WDOV-FM Dover, Del.
WDPW Depew, N. Y.
WDRG-FM Hartford, Conn.
WDRK Greenville, Ohio
WDRN Darien, Conn.
WDSC-FM Dillon, S. C.
WDSU-FM New Orleans, La.
WDTM Detroit, Mich.
WDUN-FM Gainesville, Ga.
WDVR Philadelphia, Pa.
WDWS-FM Champaign, Ill.
WEAV-FM Plattsburg, N. Y.
WEAW-FM Evanston, Ill.
WEBH Chicago, Ill.
WEBQ-FM Harrisburg, Ill.
WEBR-FM Buffalo, N. Y.
WEDA-FM Grove City, Pa.
WEEC Springfield, Ohio
WEED-FM Rocky Mount, N. C.
WEEI-FM Boston, Mass.
WEEZ-FM Easton, Pa.
WEFA Waukegan, Ill.
WFFM Chicago, Ill.
WEGO-FM Concord, N. C.
WEHS Chicago, Ill.
WEIV Ithaca, N. Y.
WEKZ-FM Monroe, Wis.
WELF Glen Ellyn, Ill.
WELG Elgin, Ill.
WELL-FM Battle Creek, Mich.
WEMP-FM Milwaukee, Wis.
WENC-FM Whiteville, N. C.
WEND-FM Edensburg, Pa.
WENR-FM Chicago, Ill.
WEOK-FM Poughkeepsie, N. Y.
WEOL-FM Elyria, Ohio
WEPM-FM Martinsburg, W. V.
WEQR Goldsboro, N. C.
WERC Erie, Pa.
WERE-FM Cleveland, Ohio
WERI-FM Westery, R. I.
WERT-FM Van Wert, Ohio
WESC-FM Greenville, S. C.
WEST-FM Easton, Pa.
WEVD-FM New York, N. Y.
WEWO-FM Laurinburg, N. C.
WEZN-FM Elizabethtown, Pa.
WFAA-FM Dallas, Tex.
WFAH-FM Alliance, Ohio
WFAN Washington, D. C.
WFAS-FM White Plains, N. Y.
WFAU-FM Augusta, Me.
WFAW Fort Atkinson, Wis.
WFBC-FM Greenville, S. C.
WFBE Flint, Mich.
WFBG-FM Altoona, Pa.
WFBM-FM Indianapolis, Ind.
WFCJ Miami Springs, Ohio
WFGM-FM Fitchburg, Mass.
WFHA-FM Red Bank, N. J.
WFHR-FM Wisconsin Rapids, Wis.
WFID Rio Piedras, P. R.
WFIC-FM Sumter, S. C.
WFIL-FM Philadelphia, Pa.
WFIN-FM Findlay, Ohio
WFIU Bloomington, Ind.
WFLA-FM Tampa, Fla.
WFLM Fort Lauderdale, Fla.
WFLN-FM Philadelphia, Pa.
WFO-FM Farmville, Va.
WFLS-FM Fredericksburg, Va.
WFLT Franklin, Tenn.
WFLY Troy, N. Y.
WFMA Rocky Mount, N. C.
WFMB Nashville, Tenn.
WFMD-FM Frederick, Md.
WFME Chicago, Ill.
WFMG Gallatin, Tenn.
WFMH-FM Cullman, Ala.
WFMI Montgomery, Ala.
WFMK Mt. Horeb, Wis.
WFML Washington, Ind.
WFMM-FM Baltimore, Md.
WFMQ Chicago, Ill.
WFMR Milwaukee, Wis.
WFMS Indianapolis, Ind.
WFMT Chicago, Ill.
WFMV Richmond, Va.
WFMW-FM Madisonville, Ky.
WFMY Statesville, N. C.
WFMZ Allentown, Pa.
WFNC-FM Fayetteville, N. C.
WFNQ Hartford, Conn.
WFNY Racine, Wis.
WFOB-FM Fostoria, Ohio
WFOL Hamilton, Ohio
WFPP-FM Atlantic City, N. J.
WFQM San Juan, P. R.
WFRO-FM Fremont, Ohio
WFST-FM Caribou, Me.
WFSTL-FM Ft. Lauderdale, Fla.
WFUL-FM Fulton, Ky.
WFUR Grand Rapids, Mich.
WFVA-FM Fredericksburg, Va.
WGAL-FM Lancaster, Pa.

WGAR-FM Cleveland, Ohio
WGAU-FM Athens, Ga.
WGAY Washington, D. C.
WGBI-FM Scranton, Pa.
WGBS-FM Miami, Fla.
WGCB-FM Red Lion, Pa.
WGGEE-FM Indianapolis, Ind.
WGGM-FM Quincy, Ill.
WGET-FM Gettysburg, Pa.
WGFA-FM Watsela, Ill.
WGFMSchenectady, N. Y.
WGGC Glasgow, Ky.
WGH-FM Newport News, Va.
WGHF Brookfield, Conn.
WGHJ Lawrence, Mass.
WGKA-FM Atlanta, Ga.
WGLM Richmond, Ind.
WGMF-FM Tyrone, Pa.
WGMS-FM Washington, D. C.
WGMZ Flint, Mich.
WGNB St. Petersburg, Fla.
WGNCFM Gastonia, N. C.
WGPA-FM Bethlehem, Pa.
WGPC-FM Albany, Ga.
WGRP Detroit, Mich.
WGR-FM Buffalo, N. Y.
WGRV-FM Greenville, Tenn.
WGSV-FM Ephrata, Pa.
WGRW-FM Asheboro, N. C.
WHAIFM Greenfield, Mass.
WHAIFM Shelbyville, Tenn.
WHAT-FM Philadelphia, Pa.
WHAV-FM Haverhill, Mass.
WHBC-FM Canton, Ohio
WHBF-FM Rock Island, Ill.
WHBM Xenia, Ohio
WHCN Hartford, Conn.
WHCU-FM Ithaca, N. Y.
WHDD-FM Boston, Mass.
WHDL-FM Olean, N. Y.
WHFB-FM Benton Harbor-St. Joseph, Mich.
WHFI Birmingham, Mich.
WHFM Rochester, N. Y.
WHFS Bethesda, Md.
WHIL-FM Medford, Mass.
WHIM-FM Providence, R. I.
WHIO-FM Dayton, Ohio
WHIZ-FM Zanesville, Ohio
WHK-FM Cleveland, Ohio
WHKP-FM Hendersonville, N. C.
WHKY-FM Hickory, N. C.
WHLD-FM Niagara Falls, N. Y.
WHLF-FM South Boston, Va.
WHLI-FM Hempstead, N. Y.
WHLM-FM Bloomsburg, Pa.
WHMA-FM Anniston, Ala.
WHNC-FM Henderson, N. C.
WHO-FM Des Moines, Iowa
WHOH Hamilton, Ohio
WHOK-FM Lancaster, Ohio
WHOM-FM New York, N. Y.
WHOO-FM Orlando, Fla.
WHOS-FM Decatur, Ala.
WHP-FM Harrisburg, Pa.
WHPE-FM High Point, N. C.
WHPL-FM Winchester, Va.
WHRB-FM Cambridge, Mass.
WHTC-FM Holland, Mich.
WHTG-FM Eatontown, N. J.
WHYL-FM Carlisle, Pa.
WHYN-FM Springfield, Mass.
VIAC-FM San Juan, P. R.
VIAL Eau Claire, Wis.
VIAM-FM Williamston, N. C.
VIRA-FM Madison, Wis.
VIBC-FM Indianapolis, Ind.
VIBF Jenkintown, Pa.
VIBG-FM Philadelphia, Pa.
VIBW-FM Topeka, Kan.
VIFE Dayton, Ohio
VIFI Philadelphia, Pa.
VIFM-FM Elkin, N. C.
VIFN Franklin, Ind.
WIKY-FM Evansville, Ind.
VIL-FM St. Louis, Mo.
VILF-FM Frankfort, Ind.
WIMA-FM Lima, Ohio
WINA-FM Charlottesville, Va.
WINE Pittsburg, Pa.
WINF-FM Manchester, Conn.
WIP-FM Philadelphia, Pa.
WIPF Detroit, Mich.
WISA-FM Isabela, P. R.
WIRA-FM Ft. Pierce, Fla.
WISH-FM Indianapolis, Ind.
VISM-FM Madison, Wis.
WISN Milwaukee, Wis.
WIST-FM Charlotte, N. C.
WISZ-FM Glen Bernie, Md.
WITA-FM San Juan, P. R.
WITF-FM Baltimore, Md.
WITZ-FM Jasper, Ind.
WIVI-FM Christiansted, V. I.
WJAC-FM Johnstown, Pa.
WJAS-FM Pittsburgh, Pa.
WJAX-FM Jacksonville, Fla.
WJBC-FM Bloomington, Ill.
WJBF-FM Detroit, Mich.
WJBL-FM Holland, Mich.
WJBO-FM Baton Rouge, La.
WJBR Wilmington, Del.

WJCD-FM Seymour, Ind.
WJCW-FM Johnson City, Tenn.
WJDX-FM Jackson, Miss.
WJEF-FM Grand Rapids, Mich.
WJEH-FM Gallipolis, Ohio
WJEE-FM Hagerstown, Md.
WJGG Houghton Lake, Mich.
WJIG-FM Tullahoma, Tenn.
WJIM-FM Lansing, Mich.
WJIV Cherry Valley Twp., N. Y.
WJJD-FM Chicago, Ill.
WJLK-FM Asbury Park, N. J.
WJLN Birmingham, Ala.
WJMC-FM Rice Lake, Wis.
WJMD Bethesda, Md.
WJOF Athens, Ala.
WJOL-FM Joliet, Ill.
WJOY-FM Burlington, Vt.
WJR-FM Detroit, Mich.
WJZF-FM Newark, N. J.
WJTN-FM Jamestown, N. Y.
WJWF-FM Cleveland, Ohio
WJWR Palmyra, Pa.
WJZZ Bridgeport, Conn.
WKAK Kankakee, Ill.
WKAQ-FM San Juan, P. R.
WKAT-FM Miami, Fla.
WKAZ-FM Charleston, W. Va.
WKBC-FM North Wilkeboro, N. C.
WKBN-FM Youngstown, Ohio
WKBR-FM Manchester, N. H.
WKBV-FM Richmond, Ind.
WKDN-FM Camden, N. J.
WKDE-FM Huntington, W. Va.
WKET-FM Kettering, Ohio
WKFM Chicago, Ill.
WKHM-FM Jackson, Mich.
WKIC-FM Hazard, Ky.
WKIP-FM Poughkeepsie, N. Y.
WKIS-FM Orlando, Fla.
WKIX-FM Raleigh, N. C.
WKJB-FM Mayagucz, P. R.
WKJF Pittsburgh, Pa.
WKKD-FM Aurora, Ill.
WKLF-FM Clanton, Ala.
WKLO-FM Louisville, Ky.
WKLS Atlanta, Ga.
WKLW Grand Rapids, Mich.
WKMH-FM Dearborn, Mich.
WKNA Charleston, W. Va.
WKNT-FM Kent, Ohio
WKOF Hopkinsville, Ky.
WKOK-FM Sunbury, Pa.
WKOP-FM Binghamton, N. Y.
WKOX-FM Framingham, Mass.
WKPT-FM Kingsport, Tenn.
WKRC-FM Cincinnati, Ohio
WKRG-FM Mobile, Ala.
WKRT-FM Cortland, N. Y.
WKTF-FM Charleston, S. C.
WKWK-FM Wheeling, W. Va.
WKYB-FM Paducah, Ky.
WLAD-FM Danbury, Conn.
WLAG-FM LaGrange, Ga.
WLAN-FM Lancaster, Pa.
WLAP-FM Lexington, Ky.
WLAV-FM Grand Rapids, Mich.
WLBG-FM Laurens-Clinton, N. C.
WLBH-FM Mattoon, Ill.
WLBK-FM DeKalb, Ill.
WLBW-FM Lebanon, Pa.
WLDL Detroit, Mich.
WLDS-FM Jacksonville, Ill.
WLEC-FM Sandusky, Ohio
WLET-FM Toccoa, Ga.
WLIP-FM Kenosha, Wis.
WLIR Garden City, N. Y.
WLLH-FM Lowell, Mass.
WLNLA-FM Peekskill, N. Y.
WLNRFM Lansing, Ill.
WLOA-FM Braddock, Pa.
WLOB-FM Portland, Me.
WLOE-FM Leaksville, N. C.
WLOL-FM Minneapolis, Minn.
WLOM Chattanooga, Tenn.
WLOS-FM Asheville, N. C.
WLOV Cranston, R. I.
WLRJ Roanoke, Va.
WLVTA-FM Atlanta, Ga.
WLVW Nashville, Tenn.
WLYC-FM Williamsport, Pa.
WLYN-FM Lynn, Mass.
WMAF-FM Washington, D. C.
WMAQ-FM Chicago, Ill.
WMAS-FM Springfield, Mass.
WMAX-FM Grand Rapids, Mich.
WMAZ-FM Macon, Ga.
WMBD-FM Peoria, Ill.
WMBM-FM Miami Beach, Fla.
WMBO-FM Auburn, N. Y.
WMBR-FM Jacksonville, Fla.
WMC-FM Memphis, Tenn.
WMDE Greensboro, N. C.
WMEC Celina, Ohio
WMEV-FM Marion, Va.
WMEF Madison, Wis.
WMEP Fort Lauderdale, Fla.
WMEF-FM High Point, N. C.
WMEW-FM Meadville, Pa.
WMHE Toledo, Ohio

WMIL-FM Milwaukee, Wis.
WMIT Clingman's Peak, N. C.
WMIV S. Bristol Twp., N. Y.
WMIX-FM Mt. Vernon, Ill.
WMKE Milwaukee, Wis.
WMLS-FM Sylacauga, Ala.
WMMM-FM Westport, Conn.
WMNA-FM Gretna, Va.
WMMN-FM Columbus, Ohio
WMOF-FM Ocala, Fla.
WMOU-FM Berlin, N. H.
WMPF-FM Memphis, Tenn.
WMRI-FM Marion, Ind.
WMRN-FM Marion, Ohio
WMRO-FM Aurora, Ill.
WMRT Lansing, Mich.
WMSP Harrisburg, Pa.
WMSS-FM Manchester, Tenn.
WMTS-FM Murfreesboro, Tenn.
WMTW-FM Mt. Washington, N. H.
WMUK Kalamazoo, Mich.
WMUN Muncie, Ind.
WMUS-FM Muskegon, Mich.
WMUU-FM Greenville, S. C.
WMUZ Detroit, Mich.
WMVA-FM Martinsville, Va.
WMVB-FM Millville, N. J.
WMVO-FM Mount Vernon, Ohio
WMZK Detroit, Mich.
WNAV-FM Annapolis, Md.
WNBC-FM New York, N. Y.
WNBF-FM Binghamton, N. Y.
WNBH-FM New Bedford, Mass.
WNCN New York, N. Y.
WNCO-FM Ashland, Ohio
WNDA Huntsville, Ala.
WNDB-FM Daytona Beach, Fla.
WNDD-FM South Bend, Ind.
WNEM-FM Bay City, Mich.
WNES-FM Central City, Ky.
WNEW-FM New York, N. Y.
WNFM Naples, Fla.
WNFO-FM Nashville, Tenn.
WNGO-FM Mayfield, Ky.
WNHC-FM New Haven, Conn.
WNIB Chicago, Ill.
WNJ-FM Newton, N. J.
WNOB Cleveland, Ohio
WNOK-FM Columbia, S. C.
WNOR-FM Norfolk, Va.
WNOS-FM High Point, N. C.
WNOW-FM York, Pa.
WNSH-FM Highland Park, Ill.
WNSL-FM Laurel, Miss.
WNVC Arlington Heights, Ill.
WNYC-FM New York, N. Y.
WOAY-FM Oak Hill, W. Va.
WOC-FM Davenport, Iowa
WOCB-FM West Yarmouth, Mass.
WOHI-FM East Liverpool, Ohio
WOHS-FM Shelby, N. C.
WOIA-FM Saline, Mich.
WOIO Cincinnati, Ohio
WOIV De Ruyter Twp., N. Y.
WOKZ-FM Alton, Ill.
WOLF-FM Washington, D. C.
WOMC Detroit, Mich.
WOMI-FM Owensboro, Ky.
WOMP-FM Bellaire, Ohio
WONE-FM Dayton, Ohio
WONO Syracuse, N. Y.
WOOD-FM Grand Rapids, Mich.
WOPA-FM Oak Park, Ill.
WOPF-FM Bristol, Tenn.
WOR-FM New York, N. Y.
WORA-FM Mayaguez, P. R.
WORX-FM Madison, Ind.
WOSC-FM Fulton, N. Y.
WOSJ-FM Atlantic City, N. J.
WOTW-FM Nashua, N. H.
WOW-FM Omaha, Neb.
WOWL-FM Florence, Ala.
WOXR Oxford, Ohio.
WPAC-FM Patchogue, N. Y.
WPAD-FM Paducah, Ky.
WPAT-FM Paterson, N. J.
WPAY-FM Portsmouth, Ohio
WPBC-FM Minneapolis, Minn.
WPBI Danville, Ill.
WPBS Philadelphia, Pa.
WPCA-FM Philadelphia, Pa.
WPEL-FM Montrose, Pa.
WPEN-FM Philadelphia, Pa.
WPFX-FM Pensacola, Fla.
WPFB-FM Middletown, Ohio
WPFM Providence, R. I.
WPFY Terre Haute, Ind.
WPGC-FM Oakland, Md.
WPGH Pittsburgh, Pa.
WPIC-FM Sharon, Pa.
WPIT-FM Pittsburgh, Pa.
WPJB-FM Providence, R. I.
WPKM Tampa, Fla.
WPLE-FM Greenville, Mich.
WPLM-FM Plymouth, Mass.
WPO-FM Atlanta, Ga.
WPPA-FM Pottsville, Pa.
WPRB Princeton, N. J.
WPRM-FM San Juan, P. R.

WPRO-FM Providence, R. I.
 WPRS-FM Paris, Ill.
 WPRW-FM Manassas, Va.
 WPTF-FM Raleigh, N. C.
 WPTH-FM Fort Wayne, Ind.
 WPTW-FM Piqua, Ohio.
 WQAL Philadelphia, Pa.
 WQDC Midland, Mich.
 WQFM Milwaukee, Wis.
 WQMF Babylon, N. Y.
 WQMG Greensboro, N. C.
 WQMS Hamilton, Ohio.
 WQRS-FM Detroit, Mich.
 WQXR-FM New York, N. Y.
 WQXT-FM Palm Beach, Fla.
 WRAJ-FM Anna, Ill.
 WRAK-FM Williamsport, Pa.
 WRAL-FM Raleigh, N. C.
 WRAY-FM Princeton, Ind.
 WRBL-FM Columbus, Ga.
 WRBS Baltimore, Md.
 WRC-FM Washington, D. C.
 WRCM New Orleans, La.
 WRED Youngstown, Ohio.
 WREO-FM Ashtabula, Ohio.
 WREV-FM Reidsville, N. C.
 WRFD-FM Columbus-Whit-
 ington, Ohio.
 WRFK-FM Richmond, Va.
 WRFM Winchester, Va.
 WRFM New York, N. Y.
 WRFS-FM Alexander City, Ala.
 WRFY-FM Reading, Pa.
 WRIT-FM Milwaukee, Wis.
 WRJN-FM Racine, Wis.
 WRKB-FM Kannapolis, N. C.
 WRKO-FM Boston, Mass.
 WRKT-FM Cocoa Beach, Fla.
 WRLB Long Branch, N. J.
 WRLX Hopkinsville, Ky.
 WRMJ-FM Morris, Ill.
 WRMN-FM Elgin, Ill.
 WRNJ Atlantic City, N. J.
 WRNL-FM Richmond, Va.
 WRNW Mount Kisco, N. Y.
 WROC-FM Rochester, N. Y.
 WROK-FM Rockford, Ill.
 WRWF-FM Albany, N. Y.
 WROY-FM Carmel, Ind.
 WRR-FM Dallas, Tex.
 WRRN Warren, Pa.
 WRSV Skokie, Ill.
 WRSW-FM Warsaw, Ind.
 WRUP-FM Gainesville, Fla.
 WRUN-FM Utica, N. Y.
 WRVA-FM Richmond, Va.
 WRVB-FM Madison, Wis.
 WRVC Norfolk, Va.
 WRVM-FM Rochester, N. Y.
 WRVR New York, N. Y.
 WRWR-FM Port Clinton, Ohio.
 WRXO-FM Roxboro, N. C.
 WRYM-FM New Britain, Conn.
 WRYT-FM Pittsburgh, Pa.
 WSAB Mt. Carmel, Ill.
 WSAI-FM Cincinnati, Ohio.
 WSAM-FM Saginaw, Mich.
 WSAU-FM Wausau, Wis.
 WSB-FM Atlanta, Ga.
 WSBFA-FM York, Pa.
 WSBG-FM Chicago, Ill.
 WSBT-FM South Bend, Ind.
 WSEI Effingham, Ill.
 WSEV-FM Sevier, Tenn.
 WSEF Birmingham, Ala.
 WSGM-FM Staunton, Va.
 WSHR Shorewood, Wis.
 WSID-FM Baltimore, Md.
 WSIX-FM Nashville, Tenn.
 WSJS-FM Winston-Salem, N. C.
 WSLM-FM Salem, Ind.
 WSLF-FM Roanoke, Va.
 WSMD Waldorf, Md.
 WSMI-FM Littlefield, Ill.
 WSMJ Greenfield, Ind.
 WSNJ-FM Bridgeton, N. J.
 WSNW-FM Seneca, S. C.
 WSOC-FM Charlotte, N. C.
 WSOM Salem, Ohio.
 WSON-FM Henderson, Ky.
 WSOY-FM Decatur, Ill.
 WSPA-FM Spartanburg, S. C.
 WSPD-FM Toledo, Ohio.
 WSPY-FM Stevens Point, Wis.
 WSRW-FM Hillsboro, Ohio.
 WSTC-FM Stamford, Conn.
 WSTP-FM Salisbury, N. C.
 WSTR-FM Sturgis, Mich.
 WSTV-FM Steubenville, Ohio.
 WSWA-FM Harrisonburg, Va.
 WSV-FM Crewe, Va.
 WSWM East Lansing, Mich.
 WSYR-FM Syracuse, N. Y.
 WTAD-FM Quincy, Ill.
 WTAG-FM Worcester, Mass.
 WTAR-FM Norfolk, Va.
 WTAX-FM Springfield, Ill.
 WTBC-FM Tuscaloosa, Ala.
 WTBO-FM Cumberland, Md.
 WTCN-FM Minneapolis, Minn.
 WTCX St. Petersburg, Fla.
 WTFM Lake Success, N. Y.
 WTHI-FM Terre Haute, Ind.
 WTIC-FM Hartford, Conn.

WTJS-FM Jackson, Tenn.
 WTMA-FM Charleston, S. C.
 WTMB-FM Tomah, Wis.
 WTMJ-FM Milwaukee, Wis.
 WTNC-FM Thomasville, N. C.
 WTOA Trenton, N. J.
 WTOC-FM Savannah, Ga.
 WTOF Canton, Ohio.
 WTOL-FM Toledo, Ohio.
 WTOP-FM Washington, D. C.
 WTOS Wauwatosa, Wis.
 WTRC-FM Elkhart, Ind.
 WTRE Greensburg, Ind.
 WTRT Toledo, Ohio.
 WTSB-FM Lumberton, N. C.
 WTSV-FM Claremont, N. H.
 WTTG-FM Towanda, Pa.
 WTTT-FM Tiffin, Ohio.
 WTTM-FM Trenton, N. J.
 WTTN-FM Watertown, Wis.
 WTTT-FM Westminster, Md.
 WTTV-FM Bloomington, Ind.
 WTUF-FM Mobile, Ala.
 WTVB-FM Coldwater, Mich.
 WTVN-FM Columbus, Ohio.
 WTVM Utica, N. Y.
 WUPY Lynn, Mass.
 WVAM-FM Altoona, Pa.
 WVBR-FM Ithaca, N. Y.
 WVCA-FM Gloucester, Mass.
 WVCG-FM Coral Gables, Fla.
 WVBC-FM Hampton, Va.
 WVGR Grand Rapids, Mich.
 WVIP-FM Mount Kisco, N. Y.
 WVVC East Lansing, Mich.
 WVVS-FM Owensboro, Ky.
 WVVO-FM Columbus, Ohio.
 WVWL-FM Lexington, Ky.
 WVLN-FM Olney, Ill.
 WVNA-FM Tusculum, Ala.
 WVNJ-FM Newark, N. J.
 WVNO-FM Mansfield, Ohio.
 WVOR Rochester, N. Y.
 WVOT-FM Wilson, N. C.
 WVOX-FM New Rochelle, N. Y.
 WVTS Terre Haute, Ind.
 WWCJ Greenfield, Wis.
 WWCQ-FM Waterbury, Conn.
 WWDG-FM Washington, D. C.
 WWGP-FM Sanford, N. C.
 WWHG-FM Hornell, N. Y.
 WWIL-FM Ft. Lauderdale, Fla.
 WWJ-FM Detroit, Mich.
 WWMT New Orleans, La.
 WWOOD-FM Lynchburg, Va.
 WWOL-FM Buffalo, N. Y.
 WWON-FM Woonsocket, R. I.
 WWPT Miami, Fla.
 WWST-FM Wooster, Ohio.
 WWSW-FM Pittsburgh, Pa.
 WWTV-FM Cadillac, Mich.
 WWVA-FM Wheeling, W. Va.
 WWWB-FM Jasper, Ala.
 WXXR-FM Cocoa Beach, Fla.
 WXCXN Providence, R. I.
 WXEN-FM Cleveland, Ohio.
 WXFH Elmwood Park, Ill.
 WXHR Boston, Mass.
 WXRA Woodbridge, Va.
 WXXI Norfolk, Va.
 WXTX Annapolis, Md.
 WXUR-FM Media, Pa.
 WXYZ-FM Detroit, Mich.
 WYAK Sarasota, Fla.
 WYBC-FM New Haven, Conn.
 WYCA Hammond, Ind.
 WYCE Warwick, R. I.
 WYCR York-Hanover, Pa.
 WYFI Norfolk, Va.
 WYFM Charlotte, N. C.
 WYFS Winston-Salem, N. C.
 WYZZ Wilkes-Barre, Pa.
 WZAK Cleveland, Ohio.
 WZIP-FM Cincinnati, Ohio.
 WZOK-FM Jacksonville, Fla.

*KGTS College Place, Wash.
 *KHBL Plainview, Tex.
 *KHPC Brownwood, Tex.
 *KHSC Arcata, Calif.
 *KLON Long Beach, Calif.
 *KMSU Mankato, Minn.
 *KMUW Wichita, Kan.
 *KNER Dallas, Tex.
 *KOKH Oklahoma City, Okla.
 *KOSU-FM Stillwater, Okla.
 *KPCC Pasadena, Calif.
 *KPFJ Berkeley, Calif.
 *KPFK Los Angeles, Calif.
 *KPPS-FM Parsons, Kan.
 *KRCC Colorado Springs, Colo.
 *KRRC Portland, Ore.
 *KRVM Eugene, Ore.
 *KSDA La Sierra, Calif.
 *KSDB-FM Manhattan, Kan.
 *KSNS San Diego, Calif.
 *KSFX San Francisco, Calif.
 *KSNS Colorado Springs, Colo.
 *KSLH St. Louis, Mo.
 *KSOJ Point Lookout, Mo.
 *KSPC Claremont, Calif.
 *KSTP Emporia, Kan.
 *KSUI Iowa City, Iowa
 *KTCF Cedar Falls, Iowa
 *KTEC Orem, Utah
 *KTJO-FM Ottawa, Kan.
 *KTOY Tacoma, Wash.
 *KTSR Kansas City, Mo.
 *KTXM-FM Lubbock, Tex.
 *KWAC College, Alaska
 *KUER Salt Lake City, Utah
 *KUHF Houston, Tex.
 *KUMD-FM Duluth, Minn.
 *KUSC Los Angeles, Calif.
 *KUSU-FM Logan, Utah
 *KUT-FM Austin, Tex.
 *KVCR San Bernardino, Calif.
 *KVOF-FM El Paso, Tex.
 *KVOK Honolulu, Hawaii
 *KVTT Dallas, Tex.
 *KWAR Waverly, Iowa
 *KWAX Eugene, Ore.
 *KWGS Tulsa, Oklahoma
 *KXKKX San Francisco, Calif.
 *KXLU Los Angeles, Calif.
 *WABE Atlanta, Ga.
 *WAER Syracuse, N. Y.
 *WAMC Albany, N. Y.
 *WAMF Amherst, Mass.
 *WAMU-FM Washington, D. C.
 *WAPS Akron, Ohio
 *WAUP Akron, Ohio
 *WBEZ Chicago, Ill.
 *WBFO Buffalo, N. Y.
 *WBGO Newark, N. J.
 *WBGU Bowling Green, Ohio
 *WBIC Baltimore, Md.
 *WBKY Lexington, Ky.
 *WBOB Cleveland, Ohio
 *WBOB Brunswick, Me.
 *WBST Muncie, Ind.
 *WBUR Boston, Mass.
 *WBWC Berea, Ohio
 *WCBE Columbus, Ohio
 *WCFM Williamstown, Mass.
 *WCMO Marietta, Ohio
 *WCSQ Central Square, N. Y.
 *WCWM Williamsburg, Va.
 *WDFM State College, Pa.
 *WDTR Detroit, Mich.
 *WDUB Granville, Ohio
 *WDUQ Pittsburgh, Pa.
 *WECW Elmira, N. Y.
 *WEDK Springfield, Mass.
 *WEMC Harrisonburg, Va.
 *WEPB Elgin, Illinois
 *WERS Boston, Mass.
 *WESU Middletown, Conn.
 *WETL South Bend, Ind.
 *WETN Wheaton, Ill.
 *WEVC Evansville, Ind.
 *WFBI Franklin, Ind.
 *WFBR Amherst, Mass.
 *WFDD-FM Winston-Salem,
 N. C.
 *WFMU East Orange, N. J.
 *WFOS S. Norfolk, Va.
 *WFPK Louisville, Ky.
 *WFPL Louisville, Ky.
 *WFSU-FM Tallahassee, Fla.
 *WFUV New York, N. Y.
 *WGBH-FM Boston, Mass.
 *WGCN Goshen, Ind.
 *WGRE Greencastle, Ind.
 *WGTB-FM Washington, D. C.
 *WGTS-FM Takoma Park, Md.
 *WGUU Cincinnati, Ohio
 *WGVF Gary, Ind.
 *WHA-FM Madison, Wis.
 *WHAD Delafield, Wis.
 *WHCI Hartford City, Ind.
 *WHHI Highland, Wis.
 *WHHS Havertown, Pa.
 *WHKW Chilton, Wis.
 *WHLA Holmen, Wis.
 *WHPR Highland Park, Mich.
 *WHPS High Point, N. C.
 *WHRM Wausau, Wis.
 *WHSA Highland Twp., Wis.
 *WHSR-FM Winchester, Mass.

*WHUS Storrs, Conn.
 *WHWC Colfax, Wis.
 *WHYY Philadelphia, Pa.
 *WIAN Indianapolis, Ind.
 *WICB Ithaca, N. Y.
 *WICR Indianapolis, Ind.
 *WILL-FM Urbana, Ill.
 *WIPR-FM San Juan, P. R.
 *WIRQ Rochester, N. Y.
 *WJSC-FM Wilberforce, Ohio
 *WKAR-FM East Lansing,
 Mich.
 *WKCR-FM New York, N. Y.
 *WKCS Knoxville, Tenn.
 *WKSD Kewanee, Ill.
 *WKSU-FM Kent, Ohio
 *WLFM Appleton, Wis.
 *WMBI-FM Chicago, Ill.
 *WMCO New Concord, Ohio
 *WMEB-FM Orono, Me.
 *WMHC South Hadley, Mass.
 *WMTB Park Ridge, Ill.
 *WMTI Norfolk, Va.
 *WMTA Amherst, Mass.
 *WMUB Oxford, Ohio
 *WMUL Huntington, W. Va.
 *WNAD-FM Norman, Okla.
 *WNAS New Albany, Ind.
 *WNIC DeKalb, Illinois
 *WNTH Winnetka, Ill.
 *WNTI Hackettstown, N. J.
 *WNUR Evanston, Ill.
 *WNYE Brooklyn, N. Y.
 *WOAK Royal Oak, Mich.
 *WOBC Oberlin, Ohio
 *WOBN Winterville, Ohio
 *WOI-FM Ames, Iowa
 *WOSU-FM Columbus, Ohio
 *WOUB-FM Athens, Ohio
 *WPERK Winter Park, Fla.
 *WPSR Evansville, Ind.
 *WPWT Philadelphia, Pa.
 *WRHS Park Forest, Ill.
 *WRJR Lewiston, Me.
 *WRPI Troy, N. Y.
 *WRPN-FM Ripon, Wis.
 *WRTC-FM Hartford, Conn.
 *WRTI-FM Philadelphia, Pa.
 *WSEB-FM Clemson, S. C.
 *WSSB Springfield, Mass.
 *WSHS Floral Park, N. Y.
 *WSIU Carbondale, Ill.
 *WSKS Wabash, Ind.
 *WSLN Delaware, Ohio
 *WSMC-FM Collegedale, Tenn.
 *WSND-FM Notre Dame, Ind.
 *WSOU South Orange, N. J.
 *WSPF Springfield, N. Y.
 *WTSB Cambridge, Mass.
 *WTDS Toledo, Ohio
 *WTHS Miami, Fla.
 *WTJU Charlottesville, Va.
 *WTUN Tampa, Fla.
 *WUNC Chapel Hill, N. C.
 *WUOA Tuscaloosa, Ala.
 *WUOM Ann Arbor, Mich.
 *WUOT Knoxville, Tenn.
 *WUSC-FM Columbia, S. C.
 *WUSV Scranton, Pa.
 *WVHC Hempstead, N. Y.
 *WVKC Galesburg, Ill.
 *WVSH Huntington, Ind.
 *WVWH Muncie, Ind.
 *WVWKS McComb, Ill.
 *WVWS Greenville, N. C.
 *WXPB Philadelphia, Pa.
 *WYSO Yellow Springs, Ohio

**Educational Fm Call
Letters**

*KALW San Francisco, Calif.
 *KANG Angwin, Calif.
 *KANU Lawrence, Kan.
 *KANW Albuquerque, N. M.
 *KASU Jonesboro, Ark.
 *KBGL Pocatello, Idaho
 *KBYU-FM Provo, Utah
 *KCMW-FM Warrensburg, Mo.
 *KCPB Tacoma, Wash.
 *KCRW Santa Monica, Calif.
 *KCSM San Mateo, Calif.
 *KCUI Pella, Iowa
 *KCUR-FM Kansas City, Mo.
 *KCVN Stockton, Calif.
 *KCWS Ellensburg, Wash.
 *KDPS Des Moines, Iowa
 *KEBS San Diego, Calif.
 *KEMR Loma Linda, Calif.
 *KFCA Phoenix, Ariz.
 *KFJC Los Altos, Calif.

**FOR MORE
INFORMATION
ON AM/FM RADIO
See Page 3
EASY
GUIDE
TO
YEARBOOK
B—The Facilities
of AM/FM Radio**

U. S. Am Radio by Frequencies

CP—Construction permit for frequency.
L—Limited time: operates night hours only when dominant station is not operating.

DA—Directional antenna.
D—Daytime operation.
LS—Local sunset.
N—Night.
U—Unlimited time.
SH—Specified hours.
*CP granted for increase in power.
†CP granted for new station.
‡Special authorization for power or frequency.
Note: Class of station is shown in parentheses. For explanation of classes see FCC Rules, C-38.

540 KC (Canadian) I-A

KVIP Redding, Calif. (II) D-1,000
*D-5,000
KFMB San Diego, Calif. (II) DA-N-5,000
WGTO Cypress Gardens, Fla. (II) DA-D-50,000
LS-5,000
WDAK Columbus, Ga. (II) DA-N-500
KBRV Soda Springs, Ida. (II) D-500
KRWMT Ft. Dodge, Ia. (II) DA-D-5,000
KNOE Monroe, La. (II) LS-5,000
DA-U-N-1,000
WDVM Pocomoke City, Md. (II) D-500
WBIC Islip, N. Y. (II) D-250
WETC Wendell-Zebulon, N. C. (II) D-250
WARO Canonsburg, Pa. (II) DA-D-250
WYNN Florence, S. C. (II) D-250
WDXN Clarksville, Tenn. (II) D-1,000
WRIC Richland, Va. (II) D-1,000

550 KC. REGIONAL

KENI Anchorage, Alaska (III-A) 5,000
KOY Phoenix, Ariz. (III-A) LS-5,000
N-1,000
KAFY Bakersfield, Calif. (III) DA-1,000
KRAI Craig, Colo. (III) LS-1,000
DA-N-500
WAYR Orange Park, Fla. (III) D-1,000
WGA Gainesville, Ga. (III) LS-5,000
DA-N-500
KMVI Wailuku, Hawaii (III-A) 1,000
KFRM Salina, Kan. (III) DA-D-5,000
WCBI Columbus, Miss (III) LS-1,000
DA-U-N-500
KSD St. Louis, Mo. (III-A) DA-N-5,000
KOPR Butte, Mont. (III-B) DA-N-1,000
WGR Buffalo, N. Y. (III-A) DA-N-5,000
WDBM Statesville, N. C. (III) D-500
KFYR Bismarck, N. D. (III-A) DA-N-5,000
LS-5,000
WKRC Cincinnati, Ohio (III-B) DA-U-N-1,000
KOAC Corvallis, Ore. (III-A) DA-5,000
WHLM Bloomsburg, Pa. (III) DA-1,000
WXTR Pawtucket, R. I. (III) LS-1,000
DA-N-500
KCRS Midland, Tex. (III-B) LS-5,000
DA-U-N-1,000
KTSA San Antonio, Tex. (III-A) DA-N-5,000
LS-5,000
WDEV Waterbury, Vt. (III-B) DA-U-N-1,000
WSVA Harrisonburg, Va. (III) LS-5,000
DA-N-1,000
KARI Blaine, Wash. (III) D-500
WSAU Wausau, Wis. DA-5,000
WPAB Ponce, P. R. (III) LS-5,000
N-1,000

560 KC REGIONAL

WOOF Dothan, Ala. (III) D-5,000
KYUM Yuma, Ariz. (III-B) DA-N-1,000
KSFO San Francisco, Calif. (IIIA) LS-5,000
N-1,000
KLZ Denver, Colo. (III-A) DA-5,000
WQAM Miami, Fla. (III-A) LS-5,000
N-1,000
WIND Chicago, Ill. (III-A) DA-5,000
WMIK Middlesboro, Ky. (III) D-500
WGAN Portland, Me. (III-A) DA-5,000
WHYN Springfield, Mass. (III-B) DA-1,000
WQTE Monroe, Mich. (III) DA-D-500
WEBC Duluth, Minn. (III) DA-5,000
KWTO Springfield, Mo. (III-B) DA-N-5,000
KMON Great Falls, Mont. (III-A) DA-N-5,000
WGAI Elizabeth City, N. C. (III-A) LS-1,000
DA-U-N-500
WFIL Philadelphia, Pa. (III-A) DA-5,000
WIS Columbia, S. C. (III-A) DA-N-5,000
WHBQ Memphis, Tenn. (III-B) LS-5,000
DA-U-N-1,000

KFDM Beaumont, Tex. (III-A) DA-N-5,000
KPQ Wenatchee, Wash. (III-A) DA-N-5,000
WJLS Beckley, W. Va. (III-B) LS-5,000
DA-N-500

570 KC. REGIONAL

WAAX Gadsden, Ala. (III) LS-5,000
DA-N-500
KCNO Alturas, Cal. (III) D-5,000
KLAC Los Angeles, Cal. (III-A) LS-5,000
N-1,000
WACL Waycross, Ga. LS-5,000
DA-N-1,000
WKYB Paducah, Ky. LS-1,000
DA-U-N-500
WGMS Bethesda, Md. (III) LS-5,000
DA-U-N-1,000
WVMI Biloxi, Miss. (III) D-1,000
KGRT Las Cruces, N. M. (III) D-5,000
WMCMA New York, N. Y. (III-A) DA-5,000
WSYR Syracuse, N. Y. (III-A) DA-5,000
WVNC Asheville, N. C. (III-A) DA-N-5,000
D-500
WLEL Raleigh, N. C. (III) D-500
WKBN Youngstown, Ohio (III-A) DA-N-5,000
WNAX Yankton, S. D. (III-A) DA-N-5,000
WFAA Dallas, Tex. (III-A) DA-5,000
(Sec 820 kc)
WBAP Ft. Worth, Tex. (III-A) DA-5,000
(See 820 kc)
KLUB Salt Lake City, Utah (III-A) DA-5,000
KVI Seattle, Wash. (III-A) 5,000
WMAM Marinette, Wis. (IV) LS-250
N-100

580 KC REGIONAL

WABT Tuskegee, Ala. (III) D-500
KTAN Tucson, Ariz. (III) LS-5,000
DA-N-500
KMJ Fresno, Cal. (III-A) 5,000
KUBC Montrose, Colo. (III) LS-5,000
DA-N-1,000
WDBO Orlando, Fla. (III-A) DA-N-5,000
WGAC Augusta, Ga. (III-B) LS-5,000
DA-N-1,000
KFXD Nampa, Ida (III-B) DA-N-5,000
WILL Urbana, Ill. (III) DA-D-500
KSAC Manhattan, Kan. (III-B) LS-5,000
N-500
WIBW Topeka, Kan. (III-A) DA-N-5,000
KALB Alexandria, La. (III-B) LS-5,000
DA-N-1,000
WTAG Worcester, Mass. (III-A) DA-5,000
WELU Tupelo, Miss (III) LS-1,000
DA-U-N-500
KANA Anaconda, Mont. (III) D-1,000
(CP from 1230 kc)
WAGR Lumberton, N. C. (III) D-500
KWIN Ashland, Ore. (III) DA-1,000
(CP from 1400 kc)
WHP Harrisburg, Pa. (III-A) DA-N-5,000
KORH Hot Springs, S. D. (III) D-500
WRKH Rockwood, Tenn. (III) D-1,000
KDAY Lubbock, Tex. (III) DA-D-500
WLES Laurenceville, Va. (III) D-500
WCHS Charleston, W. Va. (III-A) DA-N-5,000
WKTY La Crosse, Wis. (III-B) LS-5,000
DA-U-N-1,000
WKQAQ San Juan, P. R. (III-A) 5,000

590 KC. REGIONAL

WRAG Carrollton, Ala. D-1,000
KHAR Anchorage, Alaska (III) 5,000
KRHS Hot Springs, Ark. (III) D-5,000
KFXM San Bernardino, Cal. (III-B) DA-1,000
‡KTHO Tahoe Valley, Cal. (III) DA-D-1,000
KCSI Pueblo, Colo. (III-B) DA-1,000
WDLP Panama City, Fla. (III-B) DA-N-1,000
WPLO Atlanta, Ga. (III-A) DA-N-5,000
KGBR Honolulu, Hawaii (III-A) 5,000
KID Idaho Falls, Ida. (III) LS-5,000
DA-N-1,000
WBBY Wood River, Ill. (III) DA-D-500
WVLK Lexington, Ky. (III-B) LS-5,000
DA-U-N-1,000
WEEI Boston, Mass. (III-A) DA-5,000
WKZO Kalamazoo, Mich. (III-A) DA-N-5,000
‡KGLE Glendive, Mont. (III) D-500
WOW Omaha, Neb. (III-A) 5,000
WROW Albany, N. Y. (III-B) LS-5,000
DA-U-N-1,000
WGTM Wilson, N. C. (III-A) DA-5,000
KUGN Eugene, Ore. (III) LS-5,000
DA-N-1,000
WARM Scranton, Pa. (III) DA-5,000
WMBS Uniontown, Pa. (III-B) DA-N-1,000
KTBC Austin, Tex. (III-B) LS-5,000
DA-N-1,000
KSUB Cedar City, Utah (III-B) DA-N-1,000
WLVLA Lynchburg, Va. (III-B) DA-N-1,000
KHQ Spokane, Wash. (III-A) 5,000

600 KC. REGIONAL

WIRE Enterprise, Ala. (III) D-1,000
KCLS Flagstaff, Ariz. (III) LS-5,000
DA-N-500
KVCV Redding, Cal. (III-B) DA-1,000
KOGO San Diego, Cal. (III-B) DA-5,000
KZIX Fort Collins, Colo. (III) DA-D-1,000
WICC Bridgeport, Conn. (III-B) LS-1,000
DA-U-N-500
*LS-5,000
*DA-U-N-1,000
WPDQ Jacksonville, Fla. (III) DA-N-5,000
WMT Cedar Rapids, Iowa (III-A) DA-N-5,000
D-1,000
WVOM New Orleans, La. (III) D-1,000
WFST Caribou, Me. (III) D-5,000
WCAO Baltimore, Md. (III-A) DA-5,000
WLST Escanaba, Mich. (III) DA-D-1,000
WTAC Flint, Mich. (III-B) LS-1,000
DA-U-N-500
KGEZ Kallispell, Mont. (III) DA-1,000
WCVF Murphy, N. C. (III) D-1,000
WSJS Winston-Salem, N. C. (III-A) DA-5,000
KSJB Jamestown, N. D. (III-A) DA-5,000
WFRM Coudersport, Pa. (III) D-1,000
WREC Memphis, Tenn. (III-A) DA-5,000
KROD El Paso, Tex. (III-A) DA-N-5,000
KERB Kermit, Tex. DA-D-1,000
KTBB Tyler, Tex. (III) DA-N-1,000
WAEL Mayaguez, P. R. (III) DA-1,000

610 KC. REGIONAL

WSGN Birmingham, Ala. (III-B) LS-5,000
DA-N-1,000
KAVL Lancaster, Col. (III) LS-1,000
DA-U-N-500
KFRS San Francisco, Cal. (III-A) 5,000
WCKR Miami, Fla. (III-A) DA-5,000
WDEB Pensacola, Fla. (III) D-500
WCEH Hawthinsville, Ga. (III) D-500
WRUS Russellville, Ky. (III) D-500
KDAL Duluth, Minn. (III-A) DA-N-5,000
WDAF Kansas City, Mo. (III-A) 5,000
KOJM Havre, Mont. (III) DA-1,000
WGIR Manchester, N. H. (III-B) LS-5,000
DA-U-N-1,000
KGGM Albuquerque, N. M. (III-A) DA-N-5,000
WAYS Charlotte, N. C. (III-B) LS-5,000
DA-U-N-1,000
WTVN Columbus, O. (III-A) DA-N-5,000
WIP Philadelphia, Pa. (III-A) DA-5,000
KILT Houston, Tex. (III-A) DA-5,000
KVVU Logan, Utah (III-B) LS-5,000
DA-N-1,000
WSLS Roanoke, Va. (III-B) LS-5,000
DA-U-N-1,000
WHPL Winchester, Va. (III) DA-D-500
KEPR Kennewick-Richmond-Pasco, Wash. (III) DA-5,000
KUAM Agana, Guam, (III) 1,000

620 KC. REGIONAL

KTAR Phoenix, Ariz. (III-A) DA-N-5,000
KNGS Hanford, Calif. (III-B) DA-N-1,000
KWSD Mt. Shasta, Calif. (III) D-1,000
KSTR Grand Junction, Colo. (III) D-5,000
WSUN St. Petersburg, Fla. (III-A) DA-N-5,000
WTRP La Grange, Ga. (III) D-1,000
KWAL Wallace, Idaho (III-B) DA-N-1,000
KMNS Sioux City, Iowa (III-B) DA-1,000
WTMT Louisville, Ky. (III) DA-D-500
WLBZ Bangor, Me. (III-A) DA-N-5,000
WJDX Jackson, Miss. (III-B) LS-5,000
DA-N-1,000
WVNJ Newark, N. J. (III-A) DA-5,000
WHEN Syracuse, N. Y. (III-B) LS-5,000
DA-N-1,000
WDNC Durham, N. C. (III-B) LS-5,000
DA-U-N-1,000
KGW Portland, Ore. (III-A) DA-5,000
WHJB Greensburg, Pa. (III-B) LS-1,000
DA-U-N-500
WCAY Cayce, S. C. (III) D-500
WATE Knoxville, Tenn. (III-A) DA-5,000
KWFT Wichita Falls, Tex. (III-A) DA-N-5,000
WCAX Burlington, Vt. (III-A) DA-5,000
WVNR Beckley, W. Va. (III) LS-1,000
DA-N-500
WTMJ Milwaukee, Wis. (III-A) DA-N-5,000

630 KC REGIONAL

WAVU Albertville, Ala. (III) D-1,000
WJDB Thomasville, Ala. (III) D-1,000
KJNO Juneau, Alaska (III) LS-1,000
N-500
KVMA Magnolia, Ark. (III) D-1,000
KIDD Monterey, Cal. (III) DA-1,000
KHOW Denver, Colo. (III-A) DA-N-5,000
WMAL Washington, D. C. (III-A) DA-5,000
WSAV Savannah, Ga. (III-A) DA-N-5,000
WNEG Toocoo, Ga. (III) D-500
KIDO Boise, Idaho (III) DA-5,000
WLAP Lexington, Ky. (III) LS-5,000
DA-U-N-1,000
KTIB Thibodaux, La. (III) D-500

AM FREQUENCIES

WJMS Ironwood, Mich. (III-B) DA-N-1,000
 LD-5,000
 KDWB St. Paul, Minn. (III) DA-U-N-500
 DA-5,000
 KXOK St. Louis, Mo. (III-A) DA-5,000
 KGVH Belgrade, Mont. (III) D-1,000
 KOV Reno, Nev. (III-A) LS-5,000
 DA-N-1,000
 KLEA Lovington, N. M. (III) D-500
 WIRC Hickory, N. C. (III) D-1,000
 WMPD Wilmington, N. C. (III-B) D-500
 DA-1,000
 KWRO Coquille, Ore. (III) D-5,000
 WEJL Scranton, Pa. D-500
 WPRO Providence, R. I. (III-A) D-500
 DA-N-5,000
 KGFX Pierre, S. D. (IV) D-200
 KMAC San Antonio, Tex. (III-A) DA-5,000
 KSXX Salt Lake City, Utah (III) D-1,000
 DA-D-1,000
 KGDN Edmonds, Wash. (III) D-5,000
 KZUN Opportunity, Wash. (III) D-500
 WKYN San Juan, R. P. (III) DA-N-1,000

640 KC. CLEAR

KFI Los Angeles, Cal. (I-A) 50,000
 WOI Ames, Iowa (II) D-5,000
 WHLO Akron, Ohio (II) LS-1,000
 DA-L, N-L-1,000
 WNAD Norman, Okla. (II) D-1,000

650 KC. CLEAR

KORL Honolulu, Hawaii (II) 10,000
 WSM Nashville, Tenn. (I-A) 50,000
 KIKK Pasadena, Tex. (II) D-250

660 KC. CLEAR

KFAR Fairbanks, Alaska (III-A) 10,000
 KMEO Omaha, Neb. (II) D-500
 WNBC New York, N. Y. (I-A) DA-50,000
 *50,000
 WESC Greenville, S. C. (II) DA-D-10,000
 KSKY Dallas, Tex. (II) D-1,000

670 KC. CLEAR

WMAQ Chicago, Ill. (I-A) 50,000

680 KC. CLEAR

KNBR San Francisco, Cal. (I-B) 50,000
 WPIN St. Petersburg, Fla. (II) D-1,000
 WCTT Corbin, Ky. (II) DA-N-1,000
 WCBM Baltimore, Md. (II) LS-10,000
 DA-U-N-5,000
 WNAC Boston, Mass. (II) DA-50,000
 WDBC Escanaba, Mich. DA-1,000
 *LS-10,000
 *DA-U-N-1,000
 KFEQ St. Joseph, Mo. (II) DA-5,000
 WINR Binghamton, N. Y. LS-1,000
 DA-U-N-500
 WRVM Rochester, N. Y. (II) D-250
 WPTF Raleigh, N. C. (II) DA-N-50,000
 WISR Butler, Pa. (II) D-250
 WMPS Memphis, Tenn. (II) LS-10,000
 DA-N-5,000
 KBTA San Antonio, Tex. (II) LS-50,000
 DA-N-10,000
 KOMW Omak, Wash. (II) D-1,000
 WCAW Charleston, W. Va. (II) DA-250
 WAPA San Juan, P. R. (II) 10,000

690 KC (Canadian) CLEAR

WVOK Birmingham, Ala. (II) DA-D-50,000
 LS-1,000
 KVNA Flagstaff, Ariz. (II) DA-N-500
 D-250
 KEVT Tucson, Ariz. (II) D-250
 KBBA Benton, Ark. (II) D-250
 KAPI Pueblo, Colo. (II) D-250
 WADS Ansonia, Conn. (II) DA-D-500
 WAPE Jacksonville, Fla. (II) D-25,000
 *LS-25,000
 *DA-N-10,000
 KULA Honolulu, Hawaii (II) 10,000
 KBLI Blackfoot, Ida. (II) D-1,000
 KGGF Coffeyville, Kan. (II) LS-10,000
 DA-U-N-5,000
 WTIX New Orleans, La. (II) DA-5,000
 KTCR Minneapolis, Minn. (II) DA-D-500
 KSTL St. Louis, Mo. (II) D-1,000
 KTCI Terrytown, Neb. (II) DA-D-1,000
 KRCC Prineville, Ore. (II) D-1,000
 †WXUR Media, Pa. (II) DA-D-500
 KUSD Vermillion, S. D. (II) DA-D-1,000
 KHEY El Paso, Tex. (II) DA-10,000
 KPET Lamesa, Tex. (II) 250
 KZEY Tyler, Tex. (II) DA-D-250
 WCYB Bristol, Va. (II) D-10,000
 WNNT Warsaw, Va. (II) D-250
 WELD Fisher, W. Va. (II) D-500

700 KC. CLEAR

WLW Cincinnati, Ohio (I-A) 50,000

710 KC. CLEAR

WKRK Mobile, Ala. (II) LS-1,000
 DA-N-500
 KMPC Los Angeles, Cal. (II) LS-50,000
 DA-N-10,000
 KBTR Denver, Colo. (II) DA-5,000
 WGBS Miami, Fla. (II) LS-50,000
 DA-U-N-10,000
 WROM Rome, Ga. (II) D-1,000
 KEEL Shreveport, La. (II) LS-1,000
 DA-U-N-5,000
 *LS-5,000
 *DA-U-N-5,000
 WHB Kansas City, Mo. (II) LS-10,000
 DA-U-N-5,000
 WOR New York, N. Y. (I-B) DA-50,000
 WTPR Paris, Tenn. (II) D-250
 KGNC Amarillo, Tex. (II) DA-10,000
 KURV Edinburg, Tex. (II) DA-N-250
 KIRO Seattle, Wash. (I-B) DA-N-50,000
 WDSM Superior, Wis. (II) DA-N-5,000
 WKJB Mayaguez, P. R. (II) LS-1,000
 N-500

720 KC. CLEAR

WGN Chicago, Ill. (I-A) 50,000

730 KC. (Mexican) CLEAR

WJMW Athens, Ala. (II) D-1,000
 KFQD Anchorage, Alaska (II) 10,000
 †KSUD West Memphis, Ark. (II) D-250
 WKTG Thomasville, Ga. (II) D-1,000
 KLOE Goodland, Kan. (II) D-1,000
 WFMW Madisonville, Ky (II) D-250
 *D-500
 WMTG Vanclleve, Ky. (II) D-1,000
 KTRY Bastrop, La. (II) D-250
 WARB Covington, La. (II) D-250
 WMMS Bath, Maine (II) D-1,000
 WACE Chicopee, Mass. (II) D-1,000
 *D-5,000
 KWOA Worthington, Minn. (II) D-1,000
 KWRE Warrenton, Mo. (II) D-1,000
 KURL Billings, Mont. (II) D-500
 KVOD Albuquerque, N. M. (II) D-1,000
 DA-D-1,000
 WDOS Onconta, N. Y. (II) D-1,000
 WPMC Goldsboro, N. C. (II) D-1,000
 WQHS Shelby, N. C. (II) D-1,000
 WMGS Bowling Green, Ohio (II) D-1,000
 DA-D-1,000
 KBOY Medford, Ore. (II) D-1,000
 WNAK Nanticoke, Pa. (II) D-1,000
 WPIT Pittsburgh, Pa. (II) D-1,000
 *D-5,000
 WPAL Charleston, S. C. (II) D-1,000
 WLIL Lenoir City, Tenn. (II) D-1,000
 KRZY Grand Prairie, Tex. (II) DA-D-500
 KSVN Ogden, Utah (II) D-1,000
 WPIK Alexandria, Va. (II) D-1,000
 *DA-D-5,000
 WMNA Gretna, Va. (II) DA-D-1,000
 KULE Bohrata, Wash. (II) D-1,000
 WXMT Merrill, Wis. (II) D-1,000

740 KC. (Canadian) CLEAR

WBAM Montgomery, Ala. (II) DA-D-50,000
 KUEQ Phoenix, Ariz. (II) DA-D-1,000
 KBIG Avalon, Cal. (II) DA-D-10,000
 KCBS San Francisco, Calif. (II) DA-50,000
 KSSS Colorado Springs, Colo. (II) LS-1,000
 DA-U-N-250
 KVFC Cortez, Colo. (II) LS-1,000
 DA-N-250
 WKIS Orlando, Fla. (II) LS-5,000
 DA-N-1,000
 KYME Boise, Ida. (II) D-500
 WVLN Olney, Ill. (II) D-250
 KBOE Oskaloosa, Iowa (II) D-250
 WNOP Newport, Ky. (II) DA-D-1,000
 WFRB Frostburg, Md. (II) D-250
 WTAO Cambridge, Mass. (II) D-250
 KPBM Carlisbad, N. M. (II) D-1,000
 WGSN Huntington, N. Y. (II) D-1,000
 WMBL Moorehead City, N. C. (II) D-1,000
 WPAQ Mt. Airy, N. C. (II) D-10,000
 KRMG Tulsa, Okla. (II) LS-50,000
 DA-U-N-25,000
 WVCH Chester, Pa. (II) D-1,000
 WBAW Barnwell, S. C. (II) D-1,000
 WIRJ Humboldt, Tenn. (II) D-250
 WJIG Tullahoma, Tenn. (II) D-250
 KTRH Houston, Tex. (II) DA-50,000
 KCMC Texarkana, Tex. (II) DA-1,000
 WBCI Williamsburg, Va. (II) D-500
 WIAC Santurce, P. R. (II) DA-10,000

750 KC. CLEAR

WSB Atlanta, Ga. (I-A) 50,000
 WBMD Baltimore, Md (II) D-1,000
 KMMJ Grand Island, Neb. (II) LS-10,000
 DA-L, N-L-10,000
 WHEB Portsmouth, N. H. (II) LS-1,000
 N-L-1,000
 KSEO Durant, Okla. (II) D-250
 KXL Portland, Ore. (II) LS-50,000
 DA-L, N-L-50,000

WPDJ Clarksburg, W. Va. (II) D-1,000

760 KC. CLEAR

KGU Honolulu, Hawaii (II) 10,000
 WJR Detroit, Mich. (I-A) 50,000
 WCPS Tarboro, N. C. (II) D-1,000
 WORA Mayaguez, P. R. (II) DA-5,000

770 KC. CLEAR

KUOM Minneapolis, Minn. (II) D-5,000
 WCAL Northfield, Minn. (II) D-5,000
 WEV St. Louis, Mo. (II) D-1,000
 †KOB Albuquerque, N. M. (II) LS-50,000
 (Also see 1030 kc) N-25,000
 WABC New York, N. Y. (I-A) 50,000
 KXA Seattle, Wash. (II) LS-1,000
 N-L-1,000

780 KC. CLEAR

WBBM Chicago, Ill. (I-A) 50,000
 WJAG Norfolk, Neb. (II) LS-1,000
 N-L-1,000
 WCKB Dunn, N. C. (II) D-1,000
 WBBO Forest City, N. C. (II) D-1,000
 KSPI Stillwater, Okla. (II) D-250
 WAVA Arlington, Va. (II) D-1,000

790 KC. REGIONAL

WTUG Tuscaloosa, Ala. (III) D-500
 KCEE Tucson, Ariz. (III) DA-D-1,000
 *DA-D-5,000
 KOSY Texarkana, Ark. (III) LS-1,000
 DA-N-500
 KDAN Eureka, Colo. (III) D-5,000
 KABC Los Angeles, Cal. (III-A) DA-N-5,000
 WLBE Leesburg-Eustis, Fla. (III-B) LS-5,000
 DA-N-1,000
 WPFA Pensacola, Fla. (III) D-1,000
 WFUN South Miami, Fla. (III) DA-5,000
 WQXI Atlanta, Ga. (III) LS-5,000
 DA-N-1,000
 WGRA Cairo, Ga. (III) D-1,000
 KEST Boise, Idaho (III) D-1,000
 WRMS Beardstown, Ill. (III) DA-D-500
 KXXX Colby, Kan. (III) D-5,000
 WAKY Louisville, Ky. (III-B) LS-5,000
 DA-U-N-1,000
 WRUM Rumford, Me. (III) D-1,000
 WSGW Saginaw, Mich. (III-B) LS-5,000
 DA-U-N-1,000
 WSJC Magee, Miss. (III) DA-D-1,000
 KGHJ Billings, Mont. (III-A) DA-N-5,000
 WWNY Watertown, N. Y. (III-B) DA-N-1,000
 WLSV Wellsville, N. Y. (III) D-1,000
 WTNB Thomasville, N. C. (III) D-1,000
 KXGO Fargo, N. D. (III-A) DA-N-5,000
 KWIL Albany, Ore. (III) DA-1,000
 WAEB Allentown, Pa. (III-B) LS-500
 DA-U-N-1,000
 WPIC Sharon, Pa. (III) D-1,000
 WEAN Providence, R. I. (III-A) DA-5,000
 WWEB Bamberg, S. C. (III) D-1,000
 WETB Johnson City, Tenn. (III) D-1,000
 WMC Memphis, Tenn. (III-A) DA-N-5,000
 KTHH Houston, Tex. (III-A) DA-5,000
 KFYO Lubbock, Tex. (III) LS-5,000
 DA-U-N-1,000
 KUTA Blanding, Utah (III) D-1,000
 WSIG Mt. Jackson, Va. (III) D-1,000
 WTAR Norfolk, Va. (III-A) DA-N-5,000
 KGMI Bellingham, Wash. (III-B) LS-5,000
 DA-N-1,000
 KNEW Spokane, Wash. (III) DA-N-5,000
 WEAU Eau Claire, Wis. (III-A) DA-N-5,000

800 KC. (Mexican) CLEAR

WHOS Decatur, Ala. (II) D-1,000
 WMGY Montgomery, Ala. (II) D-1,000
 KINY Juneau, Alaska (II) 5,000
 KAGH Crossett, Ark. (II) D-250
 KVOM Morrilton, Ark. (III) D-250
 KUZZ Bakersfield, Calif. (II) D-250
 †KDAD Weed, Calif. (II) D-1,000
 KBRN Brighton Colo. (II) D-500
 WLAD Danbury, Conn. (II) D-250
 WSUZ Palatka, Fla. (II) D-1,000
 WJAT Swainsboro, Ga. (II) D-1,000
 KXIC Iowa City, Iowa (II) DA-D-1,000
 WBOK New Orleans, La. (II) DA-D-1,000
 WCCM Lawrence, Mass. (II) D-1,000
 †. . . Sauk Rapids, Minn. (II) D-250
 KREI Farmington, Mo. D-1,000
 KDBM Dillon, Mont. (II) D-1,000
 WKDN Camden, N. J. (II) D-1,000
 KJEM Oklahoma City, Okla. (II) D-250
 KPDP Portland, Ore. (II) D-1,000
 WCHA Chambersburg, Pa. (II) D-1,000
 WDSC Dillon, S. C. (II) D-1,000
 WEAB Greer, S. C. (II) D-250
 WDEH Sweetwater, Tenn. (II) D-1,000
 KDDD Dumas, Tex. (II) D-250
 KBUH Brigham City, Utah (II) D-250
 WSVS Crewe, Va. (II) D-5,000
 WKEE Huntington, W. Va. (II) D-1,000
 WDUX Waupaca, Wis. (II) D-1,000

810 KC. CLEAR

KGO San Francisco, Cal. (I-B) DA-50,000
 WABW Annapolis, Md. (II) D-250
 KCMO Kansas City, Mo. (II) LS-50,000
 DA-N-10,000
 WGY Schenectady, N. Y. (I-B) 50,000
 WKBC N. Wilkesboro, N. C. (II) D-1,000
 WCEC Rocky Mount, N. C. (II) D-1,000
 WEDO McKeesport, Pa. (II) D-1,000
 WKVM San Juan, P. R. DA-25,000

820 KC. CLEAR

WAIT Chicago, Ill. (II) LS-5,000
 N-L-5,000
 WIKY Evansville, Ind. (II) D-250
 WOSU Columbus, O. (II) LS-5,000
 N-L-5,000
 WFAA Dallas, Tex. (I-A) 50,000
 (See 570 kc)
 WBAP Fort Worth, Tex. (I-A) 50,000
 (See 570 kc)

830 KC. CLEAR

KIKI Honolulu, Hawaii (II) 250
 WCCO Minneapolis, Minn. (I-A) 50,000
 KBOA Kennett, Mo. (II) D-1,000
 WNYC New York, N. Y. (II) LS-1,000
 DA-L-N-L-1,000

840 KC. CLEAR

WTUF Mobile, Ala. (II) D-1,000
 WRYM New Britain, Conn. (II) D-1,000
 WHAS Louisville, Ky. (I-A) 50,000
 WYPO Stroudsburg, Pa. (II) D-250

850 KC. CLEAR

WYDE Birmingham, Ala. (II) LS-10,000
 DA-N-1,000
 KICY Nome, Alaska (II) 5,000
 KOA Denver, Colo. (I-B) 50,000
 WRUF Gainesville, Fla. (II) DA-N-5,000
 WEAT West Palm Beach, Fla. (II) DA-1,000
 KIMO Hilo, Hawaii (II) 1,000
 WHDH Boston, Mass. (II) DA-50,000
 WKBZ Muskegon, Mich. (II) DA-1,000
 KFUO Clayton, Mo. (II) LS-5,000
 N-L-5,000
 WKIX Raleigh, N. C. (II) LS-10,000
 DA-N-5,000
 WJW Cleveland, O. (II) LS-10,000
 DA-U-N-5,000
 WJAC Johnstown, Pa. (II) DA-10,000
 (CP from 1400 kc)
 WEBU Reading, Pa. (II) DA-N-1,000
 WRAP Norfolk, Va. (II) LS-5,000
 DA-U-N-1,000
 KTAC Tacoma, Wash. (II) DA-N-1,000
 WABA Aguadilla, P. R. (II) 500

860 KC. (Canadian) CLEAR

WHRT Hartselle, Ala. (II) D-250
 WAMI Opp, Ala. (II) D-1,000
 KIFN Phoenix, Ariz. (II) D-1,000
 KOSE Osceola, Ark. (II) D-1,000
 KWRF Warren, Ark. (II) D-250
 KTRB Modesto, Cal. (II) LS-10,000
 DA-U-N-1,000
 WOWW Naugatuck, Conn. (II) DA-D-250
 WAZE Clearwater, Fla. (II) DA-D-500
 WKKO Cocoa, Fla. (II) D-1,000
 WERD Atlanta, Ga. (II) D-1,000
 WDMG Douglas, Ga. (II) DA-N-5,000
 WMRI Marion, Ind. (II) DA-D-250
 KWPC Muscatine, Ia. (II) D-250
 KOAM Pittsburg, Kans. (II) LS-10,000
 DA-N-5,000
 WSON Henderson, Ky. (II) D-500
 WAYE Dundalk, Md. (II) DA-D-500
 WSBS Great Barrington, Mass. (II) D-250
 KNUJ New Uim, Minn. (II) D-1,000
 WMAG Forest, Miss. (II) D-500
 KARS Belen, N. Mex. (II) D-250
 WSMO Fairmont, N. C. (II) D-1,000
 KSHA Medford, Ore. (II) D-1,000
 WAMO Pittsburg, Pa. DA-D-1,000
 WTEL Philadelphia, Pa. (II) D-250
 WLBG Laurens, S. C. (II) D-1,000
 WTVK Knoxville, Tenn. (II) D-1,000
 WMTS Murfreesboro, Tenn. (II) D-250
 KFST Ft. Stockton, Tex. (II) D-250
 KPAN Hereford, Tex. (II) D-250
 KSEA Nacogdoches, Tex. (II) D-1,000
 KONO San Antonio, Tex. (II) LS-5,000
 DA-N-1,000
 KWHO Salt Lake City, Utah (II) D-1,000
 WEVA Emporia, Va. (II) D-1,000
 WOAY Oak Hill, W. Va. (II) D-10,000
 WFOX Milwaukee, Wis. (II) D-250

870 KC CLEAR

KIEV Glendale, Cal. (II) D-250
 KAIM Honolulu, Hawaii (II) 1,000
 *5,000
 WWL New Orleans, La. (I-A) DA-50,000
 WKAR E. Lansing, Mich. (II) D-5,000
 WHCU Ithaca, N. Y. (II) LS-1,000
 N-L-1,000

WGTL Kannapolis, N. C. (II) D-1,000
 KJIM Fort Worth, Tex. (II) D-250
 WFLO Farmville, Va. (II) D-1,000
 WHOA San Juan, P. R. (II) DA-5,000
 (CP from 1400 kc)

880 KC. CLEAR

WCBS New York, N. Y. (I-A) 50,000
 WRRZ Clinton, N. C. (II) D-1,000
 WRFD Worthington, O. (II) D-5,000

890 KC. CLEAR

WLS Chicago, Ill. (I-A) 50,000
 WHNC Henderson, N. C. (II) D-1,000
 KBYE Oklahoma City, Okla. (II) D-1,000

900 KC. (Mexican) CLEAR

WATV Birmingham, Ala. (II) D-1,000
 WGOK Mobile, Ala. (II) DA-D-1,000
 WOZK Ozark, Ala. (II) D-1,000
 KFRB Fairbanks, Alaska (II) 10,000
 KHOO Harrison, Ark. (II) D-1,000
 KBIJ Fresno, Cal. (II) D-1,000
 iKGRB W. Covina, Cal. (II) DA-D-250
 WJWL Georgetown, Del. D-1,000
 WSWN Belle Glade, Fla. (II) D-1,000
 WMOP Ocala, Fla. (II) D-1,000
 WCGA Calhoun, Ga. (II) D-1,000
 WCRY Macon, Ga. (II) D-250
 WEAS Savannah, Ga. (II) D-5,000
 KTEBE Idaho Falls, Idaho (II) D-1,000
 KSIR Wichita, Kan. (II) DA-D-250
 WKYW Louisville, Ky. (II) D-1,000
 WLSI Pikesville, Ky. (II) D-5,000
 KREH Oakdale, La. (II) D-250
 WCMC Brunswick, Me. (II) D-1,000
 WATC Gaylord, Mich. (II) D-1,000
 KTIS Minneapolis, Minn. (II) D-1,000
 WDDT Greenville, Miss. (II) D-1,000
 KFAL Fulton, Mo. D-1,000
 KISK Columbus, Neb. (II) D-1,000
 WOTW Nashua, N. H. (II) D-1,000
 WBRV Boonville, N. Y. (II) D-1,000
 WSPN Saratoga Springs, N. Y. (II) D-250
 WAYN Rockingham, N. C. (II) D-1,000
 WIAM Williamston, N. C. (II) D-1,000
 KFNW Fargo, N. D. (II) D-1,000
 WCNW Canton, Ohio (II) D-500
 WPRO Fremont, Ohio (II) DA-D-500
 WCPA Clearfield, Pa. (II) D-1,000
 WFLN Philadelphia, Pa. (II) DA-D-1,000
 WKXV Knoxville, Tenn. (II) D-1,000
 WCOR Lebanon, Tenn. (II) D-500
 KALT Atlanta, Tex. (II) D-1,000
 KMCO Conroe, Tex. (II) DA-D-500
 KFLD Floydada, Tex. (II) D-250
 KCLW Hamilton, Tex. (II) D-250
 WODY Bassett, Va. (II) DA-D-250
 *DA-D-500
 WAFB Staunton, Va. (II) D-1,000
 KUEN Wenatchee, Wash. (II) D-1,000
 WATK Antigo, Wis. (II) D-250

910 KC. REGIONAL

KPHO Phoenix, Ariz. (III-A) DA-N-5,000
 KLCN Blytheville, Ark. (III) D-5,000
 KAMD Camden, Ark. (III) LS-1,000
 DA-N-500
 KDEO El Cajon, Cal. (III) DA-1,000
 KEWB Oakland, Cal. (III-A) DA-N-5,000
 KOXR Oxnard, Cal. (III) DA-D-1,000
 KPOF Denver, Colo. (III-A) LS-5,000
 N-1,000
 WHAY New Britain, Conn. (III-A) DA-5,000
 WPLA Plant City, Fla. (III) D-1,000
 WGAF Valdosta, Ga. (III-A) DA-N-5,000
 KBGJ Caldwell, Ida. (III) D-1,000
 WAKO Lawrenceville, Ill. (III) DA-D-500
 WSUI Iowa City, Iowa (III-A) DA-5,000
 WLCS Baton Rouge, La. (III) DA-1,000
 WABI Bangor, Me. (III-A) DA-N-5,000
 WFDF Flint, Mich. (III-B) LS-5,000
 DA-U-N-1,000
 WCOC Meridian, Miss. (III-A) LS-5,000
 N-1,000
 KOYN Billings, Mont. (III) D-1,000
 KYSS Missoula, Mont. (III) D-1,000
 KBIM Roswell, N. Mex. (III) D-5,000
 WLAS Jacksonville, N. C. (III) D-5,000
 KCJB Minot, N. D. (III) DA-N-1,000
 WPFM Middletown, Ohio (III) LS-1,000
 N-100
 KGLC Miami, Okla. (III-B) DA-1,000
 KURY Brookings, Ore. (III) D-1,000
 WAVL Apollo, Pa. (III) D-1,000
 WGBI Scranton, Pa. (III-B) LS-1,000
 N-500
 WSBA York, Pa. (III-B) LS-5,000
 DA-U-N-1,000
 WNCG No. Charleston, S. C. (III) D-500
 WORD Spartanburg, S. C. (III) LS-5,000
 DA-U-N-1,000
 WJCV Johnson City, Tenn. (III-A) LS-5,000
 DA-N-1,000
 WEPG S. Pittsburg, Tenn. (III) D-500
 KNAF Fredericksburg, Tex. (III) D-1,000
 KRIO McAllen, Tex. (III-B) DA-1,000
 *LS-5,000
 *DA-U-N-1,000

KRRV Sherman, Tex. (III-B) DA-1,000
 KALL Salt Lake City, Utah (III-B) LS-5,000
 DA-U-N-1,000
 WWRJ White River Junction, Vt. (III) D-1,000
 WRNL Richmond, Va. (III-A) DA-N-5,000
 WHYE Roanoke, Va. (III) D-1,000
 KORD Pasco, Wash. (III) D-1,000
 KIXI Seattle, Wash. (III) DA-1,000
 KISN Vancouver, Wash. (III-B) DA-N-1,000
 D-1,000
 VHSM Hayward, Wis. (II) D-1,000
 *DA-D-5,000
 VDOR Sturgeon Bay, Wis. (III) D-1,000
 WPRP Ponce, P. R. (III-A) LS-5,000
 N-500

920 KC. REGIONAL

WCTA Andalusia, Ala. (III) LS-5,000
 DA-N-500
 WWRW Russellville, Ala. (III) D-1,000
 KARK Little Rock, Ark. (III-A) DA-N-5,000
 KDEC Palm Springs, Cal. (III) D-1,000
 KVEC San Luis Obispo, Cal. (III-B) LS-1,000
 N-500
 KREX Grand Junction, Colo. (III-B) LS-5,000
 N-500
 KLMR Lamar, Colo. (III) LS-1,000
 DA-N-500
 WMEG Eau Gallie, Fla. (III) D-1,000
 WGST Atlanta, Ga. (III-A) LS-5,000
 N-1,000
 +WVOH Hazelhurst, Ga. (III) D-500
 KAHU Waipahu, Hawaii (III) 1,000
 (CP for 940 kc)
 WGNU Granite City, Ill. (III) DA-D-500
 WMOK Metropolis, Ill. (III) D-1,000
 WBAA W. Lafayette, Ind. (III-B) LS-5,000
 DA-N-1,000
 KFNF Shenandoah, Ia. (III-B) LS-1,000
 N-500
 WTCW Whitesbury, Ky. (III) D-1,000
 WBOX Bogalusa, La. (III) D-1,000
 KTCC Jonesboro, La. (III) D-1,000
 WPTX Lexington Park, Md. (III) D-500
 WMPL Hancock, Mich. (III) D-1,000
 KDHL Faribault, Minn. (III-B) DA-1,000
 KWAD Wadena, Minn. (III-B) DA-N-1,000
 KRAM Las Vegas, Nev. (III-B) LS-1,000
 DA-N-500
 KOLQ Reno, Nev. (III-B) DA-N-1,000
 WTTM Trenton, N. J. (III-B) DA-1,000
 KQEO Albuquerque, N. Mex. (III) LS-1,000
 DA-N-500
 WKRT Cortland, N. Y. (III-B) LS-1,000
 DA-N-500
 WGHQ Kingston, N. Y. DA-D-5,000
 WIRD Lake Placid, N. Y. (III) D-1,000
 WBBB Burlington-Graham, N. C. (III) D-5,000
 DA-500
 WMNI Columbus, O. (III) DA-500
 KGAL Lebanon, Ore. (III) LS-1,000
 WKVA Lewistown, Pa. (III) DA-N-500
 WJAR Providence, R. I. (III-A) DA-N-5,000
 WTNB Orangeburg, S. C. (III) D-1,000
 KEZU Rapid City, S. D. (III) D-1,000
 WLTV Livingston, Tenn. (III) D-1,000
 KELP El Paso, Tex. (III) LS-1,000
 DA-N-500
 KECK Odessa, Tex. (III) LS-1,000
 DA-N-500
 KTLW Texas City, Tex. (III) D-1,000
 KITT Olympia, Wash. (III) D-1,000
 KXLY Spokane, Wash. (III-A) 5,000
 WMMN Fairmont, W. Va. (III-A) DA-N-5,000
 WOKY Milwaukee, Wis. (III) DA-1,000

930 KC. REGIONAL

WETO Gadsden, Ala. (III) D-1,000
 KTKN Ketchikan, Alaska (III-A) 1,000
 KAPR Douglas, Ariz. (III) D-1,000
 +KFGT Flagstaff, Ariz. (III) D-1,000
 KHJ Los Angeles, Cal. (III-A) DA-N-5,000
 D-500
 KMET Paradise, Cal. (III) D-500
 KIUP Durango, Colo. (III) LS-5,000
 DA-N-1,000
 WKSB Milford, Del. (III) DA-D-500
 WHAN Haines City, Fla. (III) DA-D-500
 WJAX Jacksonville, Fla. (III-A) DA-N-5,000
 DA-U-N-500
 WMGR Bainbridge, Ga. (III) LS-5,000
 DA-N-500
 KSEI Pocatello, Ida. (III-A) DA-N-5,000
 WTAD Quincy, Ill. (III-B) LS-5,000
 DA-N-1,000
 WKCT Bowling Green, Ky. (III) LS-1,000
 DA-N-500
 WFMD Frederick, Md. (III-B) DA-N-1,000
 *LS-5,000
 *DA-U-N-1,000
 WREB Holyoke, Mass. D-500
 WBCK Battle Creek, Mich. (II-B) LS-5,000
 DA-U-N-1,000

KKIN Aitkin, Minn. (III) D-1,000
 WSLI Jackson, Miss. (III-A) DA-N-5,000
 KWOC Poplar Bluff, Mo. (III) LS-1,000
 DA-N-500
 KOFI Kalispell, Mont. (III) D-5,000
 KOGA Ogallala, Neb. (III) D-500
 WWNH Rochester, N. H. (III) D-5,000
 WPAT Paterson, N. J. (III-A) DA-5,000
 WBEN Buffalo, N. Y. (III-A) DA-N-5,000
 †WITZ Johnston, N. Y. (III) DA-D-1,000
 †WSOC Charlotte, N. C. (III) LS-5,000
 DA-N-1,000
 WITN Washington, N. C. (III) LS-5,000
 DA-N-1,000
 WEOL Elyria, O. (III-B) DA-1,000
 WKY Oklahoma City, Okla. (III-A) DA-N-5,000
 KAGI Grants Pass, Ore. (III) LS-5,000
 DA-N-1,000
 WCNR Bloomsburg, Pa. (III) D-1,000
 KSDN Aberdeen, S. D. (III-B) DA-N-1,000
 WSEV Sevierville, Tenn. (III) D-5,000
 KDET Center, Tex. (III) D-1,000
 KITE Terrell Hills, Tex. (III) LS-5,000
 DA-N-1,000
 KENY Bellingham-Ferndale, Wash. (III) D-1,000
 WSAZ Huntington, W. Va. (III-B) LS-5,000
 DA-N-1,000
 WLBL Auburndale, Wis. (III) D-5,000
 KROE Sheridan, Wyo. (III) D-1,000

940 KC. (Mexican & Canadian) CLEAR

†KOBV Tucson, Ariz. (II) DA-250
 KFRE Fresno, Cal. (II) DA-50,000
 WINZ Miami, Fla. (II) LS-50,000
 DA-U-N-10,000
 WMAZ Macon, Ga. (II) LS-50,000
 DA-N-10,000
 KAHU Waipahu, Hawaii, (II) 10,000
 (CP from 920 kc)
 WMIX Mt. Vernon, Ill. (II) DA-D-5,000
 KIOA Des Moines, Iowa (II) LS-10,000
 DA-U-N-5,000
 WYLD New Orleans, La. (II) LS-1,000
 DA-N-500
 *LS-10,000
 †WMEW Baltimore, Md. (II) *DA-U-N-500
 WJOR South Haven, Mich. (II) DA-D-1,000
 WCPC Houston, Miss. (II) DA-D-50,000
 (CP from 1320 kc)
 KSWM Aurora, Mo. (II) D-500
 KVSH Valentine, Neb. (II) D-5,000
 WFNC Fayetteville, N. C. (II) LS-10,000
 DA-N-1,000
 KGRL Bend, Ore. (II) D-1,000
 WESA Charleroi, Pa. (II) D-250
 WGRP Greenville, Pa. (II) DA-D-1,000
 KIXZ Amarillo, Tex. (II) LS-5,000
 DA-U-N-1,000
 KTON Belton, Tex. (II) DA-D-1,000
 KATQ Texarkana, Tex. (II) D-1,000
 WNRG Grundy, Va. (II) D-5,000
 (CP from 1250 kc)
 †KQOT Yakima, Wash. (II) D-250
 WIPR Rio Piedras, P. R. (II) DA-10,000

950 KC. REGIONAL

WRMA Montgomery, Ala. (III) D-1,000
 KXJK Forrest City, Ark. (III) D-5,000
 KFSA Ft. Smith, Ark. (III-B) LS-1,000
 DA-N-500
 KAHJ Auburn, Calif. (III) DA-D-1,000
 KIMN Denver, Colo. (III-A) DA-N-5,000
 WNUE Ft. Walton Beach, Fla. (III) D-1,000
 WLOF Orlando, Fla. (III-A) DA-N-5,000
 WGTA Summerville, Ga. (III) D-5,000
 WGOV Valdosta, Ga. (III-A) LS-5,000
 DA-U-N-1,000
 KBOI Boise, Ida. (III-A) DA-N-5,000
 KLER Orofino, Idaho (III) D-1,000
 WAAF Chicago, Ill. (III) D-1,000
 WXLW Indianapolis, Ind. (III) DA-D-5,000
 LS-1,000
 KOEL Oelwein, Ia. DA-U-N-500
 KJRG Newton, Kans. (III) D-500
 WVBV Barboursville, Ky. (III) D-1,000
 WAGM Presque Isle, Me. (III) DA-5,000
 WORL Boston, Mass. (III) D-5,000
 WWJ Detroit, Mich. (III-A) DA-N-5,000
 KRST St. Louis Park, Minn. (III) DA-D-1,000
 *DA-1,000
 WBKJ Hattiesburg, Miss. (III) D-5,000
 KLIK Jefferson City, Mo. (III) D-5,000
 †KLHS Lordsburg, N. Mex. (III) D-1,000
 WBBF Rochester, N. Y. (III-B) DA-1,000
 WBX Utica, N. Y. (III-A) DA-5,000
 WPET Greensboro, N. C. (III) D-500
 *DA-D-5,000
 KYES Roseburg, Ore. (III) D-1,000
 WNCC Barnesboro, Pa. (III) D-500
 WPEN Philadelphia, Pa. (III-A) DA-N-5,000

†... Moncks Corner, S. C. (III) D-500
 WSPA Spartanburg, S. C. (III-A) DA-N-5,000
 KWAT Watertown, S. D. (III-B) DA-N-5,000
 WAGG Franklin, Tenn. (III) DA-N-1,000
 D-1,000
 KDSX Denison-Sherman, Tex. (III) DA-500
 KPRC Houston, Tex. (III-A) DA-N-5,000
 KSEL Lubbock, Tex. (III-B) DA-N-5,000
 LS-5,000
 WXGI Richmond, Va. (III) D-5,000
 KJR Seattle, Wash. (III-A) DA-N-5,000
 WKAZ Charleston, W. Va. (III-B) LS-5,000
 DA-N-1,000
 WERL Eagle River, Wis. (III) D-1,000
 WKTS Sheboygan, Wis. (III) DA-D-500

960 KC. Regional

WBRC Birmingham, Ala. (III-A) DA-N-5,000
 WMOZ Mobile, Ala. (III) D-1,000
 KOOL Phoenix, Ariz. (III-A) DA-N-5,000
 KAVR Apple Valley, Cal. (III) D-500
 KNEZ Lompoc, Cal. (III) *DA-N-500
 KABL Oakland, Cal. (III-A) 1,000
 DA-5,000
 WELI New Haven, Conn. (III-B) DA-N-5,000
 WGRO Lake City, Fla. (III) D-500
 WJCM Sebring, Fla. (III) D-1,000
 WJAZ Albany, Ga. (III) DA-D-5,000
 WRFC Athens, Ga. (III) LS-5,000
 DA-N-500
 KSRA Salmon, Idaho (III) D-1,000
 WDLM East Moline, Ill. (III) DA-D-1,000
 WSBT South Bend, Ind. (III-A) DA-5,000
 KMA Shenandoah, Ia. (III-A) DA-N-5,000
 WPRT Prestonsburg, Ky. (III) D-1,000
 *DA-D-5,000
 KROF Abbeville, La. (III) D-1,000
 WBOC Salisbury, Md. (III-B) LS-5,000
 DA-U-N-1,000
 WFGM Fitchburg, Mass. (III) DA-1,000
 WHAK Rogers City, Mich. (III) D-5,000
 KLTF Little Falls, Minn. (III) D-500
 *DA-5,000
 WABG Greenwood, Miss. (III) LS-1,000
 DA-N-500
 KFVS Cape Girardeau, Mo. (III-B) LS-5,000
 DA-N-500
 KNEB Scottsbluff, Neb. (III) LS-1,000
 DA-U-N-500
 KWYK Farmington, N. Mex. (III) D-1,000
 WEAV Farming, N. Y. (III-B) DA-5,000
 †WAAK Dallas, N. C. (III) D-1,000
 WFTC Kinston, N. C. (III) LS-5,000
 DA-N-1,000
 WWST Wooster, Ohio (III) D-1,000
 KGWA Enid, Okla. (III-B) DA-1,000
 KLAD Klamath Falls, Ore. (III) D-5,000
 WHYL Carlisle, Pa. (III) DA-D-5,000
 WADP Kane, Pa. (III) D-1,000
 WATS Sayre, Pa. (III) D-1,000
 WBEU Beaufort, S. C. (III) D-1,000
 WBMC McMinnville, Tenn. (III) D-500
 KIMP Mt. Pleasant, Tex. (III) D-1,000
 KGKL San Angelo, Tex. (III-B) LS-5,000
 DA-N-1,000
 KOVO Provo, Utah (III-B) LS-5,000
 DA-N-1,000
 WDBJ Roanoke, Va. (III-A) DA-N-5,000
 KALE Richmond, Wash. (III) DA-N-1,000
 VTCH Shawano, Wis. (III) DA-N-1,000

970 KC. REGIONAL

WERH Hamilton, Ala. (III) D-5,000
 WTBF Troy, Ala. (III) LS-5,000
 DA-U-N-500
 KNEA Jonesboro, Ark. (III) D-1,000
 KBIS Bakersfield, Cal. (III) DA-1,000
 KCHV Coachella, Cal. (III) D-1,000
 *LS-5,000
 *DA-U-N-1,000
 KBEE Modesto, Cal. (III) DA-1,000
 KFEL Pueblo, Colo. (III) D-1,000
 WFLA Tampa, Fla. (III-A) DA-N-5,000
 WIIN Atlanta, Ga. (III) DA-D-5,000
 WVOP Vidalia, Ga. (III) D-5,000
 KHRC Hilo, Hawaii (III-A) 1,000
 KAYT Rupert, Idaho (III) D-1,000
 VMAY Springfield, Ill. (III) LS-1,000
 DA-U-N-500
 WAVE Louisville, Ky. (II-A) DA-5,000
 KSYL Alexandria, La. (III-B) DA-N-1,000
 WCSH Portland, Me. (III-A) DA-N-5,000
 WAMD Aberdeen, Md. (III) DA-D-500
 WESO Southbridge, Mass. (III) D-1,000
 WJAN Ishpeming, Mich. (III) D-5,000
 WKHM Jackson, Mich. (III) DA-1,000
 KQAQ Austin, Minn. (III) DA-D-5,000
 *LS-5,000
 *DA-U-N-500
 KOOK Billings, Mont. (III-A) DA-N-5,000
 KJLT North Platte, Neb. (III) D-5,000
 KVEG Las Vegas, Nev. (III) D-500

WJRZ Newark, N. J. (III-B) LS-5,000
 DA-N-1,000
 †KDCE Espanola, N. Mex. (III) D-1,000
 WEBR Buffalo, N. Y. (III-A) DA-5,000
 WCHN Norwich, N. Y. (III) D-500
 WRCS Achoskie, N. C. (III) D-1,000
 WWIT Canton, N. C. (III) D-1,000
 WDAY Fargo, N. D. (III-A) DA-N-5,000
 WREO Ashtabula, Ohio (II-B) LS-5,000
 DA-U-N-1,000
 WATH Athens, Ohio (III) D-1,000
 KAKC Tulsa, Okla. (III-B) LS-1,000
 DA-U-N-500
 KOIN Portland, Ore. (III-A) DA-N-5,000
 WWSW Pittsburgh, Pa. (III-A) DA-5,000
 WJMX Florence, S. C. (III) LS-5,000
 DA-N-1,000
 KASE Austin, Tex. (III) DA-D-1,000
 KNOK Fort Worth, Tex. (III) D-1,000
 WYPR Danville, Va. (III) D-1,000
 †WRVW Waynesboro, Va. (III) D-500
 KREM Spokane, Wash. (III) LS-5,000
 DA-N-1,000
 WWYO Pineville, W. Va. (III) D-1,000
 WHA Madison, Wis. (III) D-5,000
 WIGL Superior, Wis. (III) D-500
 WIVI Christiansted, V. I. (III) 1,000

980 KC. REGIONAL

WKLF Clanton, Ala. (III) D-1,000
 KINS Eureka, Cal. (III) LS-5,000
 DA-N-500
 KEAP Fresno, Calif. (III) D-500
 KFWE Los Angeles, Cal. (III-A) 5,000
 KGLN Glenwood Springs, Colo. (III) D-1,000
 WSUB Groton, Conn. (III) D-1,000
 WRC Washington, D. C. (III-A) DA-N-5,000
 WDVH Gainesville, Fla. (III) D-5,000
 WTOT Marianna, Fla. (III) D-1,000
 WBOP Pensacola, Fla. (III) D-1,000
 WLOD Pompano Beach, Fla. (III) DA-D-1,000
 WKLY Hartwell, Ga. (III) D-1,000
 WPGA Perry, Ga. (III) D-500
 WRIP Rossville, Ga. (III) DA-D-500
 KUPI Idaho Falls, Ida. (III) D-1,000
 WITY Danville, Ill. (III) DA-1,000
 KOKA Shreveport, La. (III) D-5,000
 WCAP Lowell, Mass. (III) D-1,000
 WDMC Otsego, Mich. (III) D-500
 WPBC Minneapolis, Minn. (III) D-1,000
 WAPF McComb, Miss. (III) D-1,000
 KMBC Kansas City, Mo. (III) DA-N-5,000
 KSGM Ste. Genevieve, Mo. (III) DA-N-500
 *Chester, Ill.
 KLYQ Hamilton, Mont. (III) D-1,000
 KVLV Fallon, Nev. (III) D-5,000
 KVER Clovis, N. M. (III) DA-N-1,000
 KMIN Grants, N. M. (III) D-1,000
 WTRY Troy, N. Y. (III-A) DA-5,000
 WKLM Wilmington, N. C. (III) D-5,000
 WAAA Winston-Salem, N. C. (III) D-1,000
 WONE Dayton, Ohio (III-A) DA-5,000
 WILK Wilkes-Barre, Pa. (III) LS-5,000
 DA-N-1,000
 WAZS Summerville, S. C. (III) D-500
 KDSJ Deadwood, S. D. (III) DA-N-1,000
 WSIX Nashville, Tenn. (III-A) DA-N-5,000
 KFRD Rosenberg, Tex. (III) D-1,000
 KSVQ Richfield, Utah (III) D-5,000
 WFHG Bristol, Va. (III) LS-5,000
 DA-N-1,000
 WMEK Chase City, Va. (III) D-500
 KUTI Yakima, Wash. (III) D-5,000
 VHLAW Weston, W. Va. (III) D-1,000
 VUCUB Manitowoc, Wis. (III) D-1,000
 VPRE Prairie Du Chien, Wis. (III) D-1,000

990 KC. (Canadian) CLEAR

WEIS Centre, Ala. (II) D-250
 WWWW Fayette, Ala. (II) D-1,000
 WTCB Flomaton, Ala. (II) D-500
 KTCT Tucson, Ariz. (II) LS-10,000
 DA-U-N-1,000
 KKIS Pittsburg, Cal. (II) DA-5,000
 †KGUD Santa Barbara, Cal. (II) DA-D-1,000
 KLIR Denver, Colo. (II) D-1,000
 WBEY Torrington, Conn. (II) D-1,000
 WFAB Miami-So. Miami, Fla. (II) DA-5,000
 LS-10,000
 DA-N-5,000
 WHOO Orlando, Fla. (II) LS-10,000
 WDWD Dawson, Ga. (II) D-1,000
 WGML Hinesville, Ga. (II) D-250
 KTRG Honolulu, Hawaii (II) 5,000
 WCAZ Carthage, Ill. (II) D-1,000
 WITZ Jasper, Ind. (II) D-1,000
 KAYL Storm Lake, Iowa (II) D-250
 KRSL Russell, Kan. (II) D-250
 WJMR New Orleans, La. (II) D-250
 KRIH Rayville, La. (II) D-250
 WCRM Clare, Mich. (II) DA-D-250
 WABO Waynesboro, Miss. (II) D-250
 KRMO Monett, Mo. (II) D-250
 KSVP Artesia, N. Mex. (II) LS-1,000
 N-250
 WEEB Southern Pines, N. C. (II) D-5,000

*Cuyahoga Falls, Ohio *DA-U-N-500
 WIMA Lima, Ohio (III-B) DA-N-1,000
 KNEB McAlester, Okla. (III) LS-1,000
 DA-N-500
 KAGO Klamath Falls, Ore. (III-B) LS-5,000
 DA-N-1,000
 WHUN Huntingdon, Pa. (III) D-5,000
 WYNS Lehighton, Pa. (III) DA-D-1,000
 WKPA New Kensington-Tarentum, Pa. (IV) DA-D-1,000
 WDIX Orangeburg, S. C. (III) LS-5,000
 DA-U-N-500
 WTYC Rock Hill, S. C. (III) D-1,000
 WSNW Seneca, S. C. (III) D-1,000
 KIMM Rapid City, S. D. (III) D-5,000
 WAPO Chattanooga, Tenn. (III-B) LS-5,000
 DA-N-1,000

WCRK Morristown, Tenn. (III) LS-1,000
 DA-N-500
 WTAW College Station, Tex. (III) D-1,000
 KCCT Corpus Christi, Tex. (III) DA-D-1,000
 KIZZ El Paso, Tex. (III) D-1,000
 KVIL Highland Park, Tex. (III) DA-D-1,000
 KJBC Midland, Tex. (III) D-1,000
 KPNG Port Neches, Tex. (III) DA-D-500
 KOLJ Quanah, Tex. (III) D-500
 KBER San Antonio, Tex. (III) DA-D-1,000
 WABH Deerfield, Va. (III) D-1,000
 KOFB Pullman, Wash. (III) D-1,000
 KAYO Seattle, Wash. (III-A) LS-5,000
 N-1,000
 KKEY Vancouver, Wash. (III) D-1,000
 WELC Welch, W. Va. (III) D-1,000
 WAXX Chippewa Falls, Wis. (III) D-5,000
 WISN Milwaukee, Wis. (III-A) DA-5,000

1160 KC. CLEAR

WJJD Chicago, Ill. (II) LS-50,000
 DA-L-N-L-50,000
 KSL Salt Lake City, Utah (I-A) 50,000

1170 KC. CLEAR

VCOV Montgomery, Ala. (II) LS-10,000
 DA-U-N-1,000
 KCBQ San Diego, Cal. (II) LS-50,000
 DA-U-N-5,000
 KLOK San Jose, Cal. (II) LS-10,000
 DA-U-N-1,000
 KOHO Honolulu, Hawaii (II) 1,000
 WLBH Mattoon, Ill. (II) D-250
 KSTT Davenport, Iowa (II) DA-1,000
 KVOO Tulsa, Okla. (I-B) DA-N-50,000
 KPUG Bellingham, Wash. (II) DA-1,000
 WVVA Wheeling, W. Va. (I-B) DA-N-50,000
 WLEO Ponce, P. R. (II) 250

1180 KC. CLEAR

WLDS Jacksonville, Ill. (II) D-1,000
 WHAM Rochester, N. Y. (I-A) 50,000

1190 KC. (U. S. & Mexican) CLEAR

KZON Tolleson, Ariz. (II) DA-250
 KEZY Anaheim, Cal. (II) DA-1,000
 KNBA Vallejo, Cal. (II) D-250
 WOWO Ft. Wayne, Ind. (I-B) DA-N-50,000
 WANN Annapolis, Md. (II) DA-D-10,000
 WKOX Framingham, Mass. (II) D-1,000
 WLIB New York, N. Y. (II) LS-1,000
 N-L-1,000
 KEX Portland, Ore. (I-B) DA-50,000
 KLIF Dallas, Tex. (II) LS-50,000
 DA-U-N-1,000

1200 KC. CLEAR

WOAI San Antonio, Tex. (I-A) 50,000

1210 KC. CLEAR

†KZOO Honolulu, Hawaii (II) 1,000
 WCNT Centralia, Ill. (II) D-1,000
 WKNX Saginaw, Mich. (II) DA-D-10,000
 WADE Wadsworth, N. C. (II) D-1,000
 WAVI Dayton, Ohio (II) D-250
 WCAU Philadelphia, Pa. (I-A) 50,000

1220 KC. (Mexican) CLEAR

WEZB Birmingham, Ala. (II) D-1,000
 WPRN Butler, Ala. (II) D-1,000
 WABF Fairhope, Ala. (II) DA-D-1,000
 KVAS McGehee, Ark. (II) D-1,000
 KLIP Fowler, Calif. (II) D-250
 KIBE Palo Alto, Calif. (II) D-1,000
 KKAR Pomona, Cal. (II) DA-D-250
 KFSC Denver, Colo. (II) D-1,000
 WDEE Hamden, Conn. (II) DA-D-1,000
 WQTY Arlington, Fla. (II) D-1,000
 WKBX Kissimmee, Fla. (II) D-250
 *D-1,000
 VMET Miami, Fla. (II) D-250
 WSAF Sarasota, Fla. (II) DA-D-1,000
 WCLB Camilla, Ga. (II) D-1,000
 WPLK Rockmart, Ga. (II) D-500

WSFT Thomaston, Ga. (II) D-250
 WLPO La Salle, Ill. (II) DA-D-1,000
 WKRS Waukegan, Ill. (II) DA-D-1,000
 WSLM Salem, Ind. D-1,000
 KJAN Atlantic, Iowa (II) D-250
 KOUR Independence, Ia. (II) D-250
 KOFO Ottawa, Kans. (II) D-250
 WFKN Franklin, Ky. (II) D-250
 WLBI Denham Springs, La. (II) D-250
 KBCL Shreveport, La. (II) D-1,000
 WSME Sanford, Me. (II) D-1,000
 WBCH Hastings, Mich. (II) D-250
 WAVN Stillwater, Minn. (II) D-1,000
 WMDC Hazlehurst, Miss. (II) D-250
 KBHM Branson, Mo. (II) D-1,000
 KLPW Union, Mo. (II) D-1,000
 WKBK Keene, N. H. (II) D-1,000
 WGNV Newburgh, N. Y. (II) D-1,000

WSOQ North Syracuse, N. Y. (II) *DA-D-5,000
 WKMT Kings Mt., N. C. (II) D-1,000
 WREW Reidsville, N. C. (II) D-1,000
 WENC Whiteville, N. C. (II) D-1,000
 KEYD Oakes, N. D. (II) D-1,000
 WGAR Cleveland, Ohio (II) DA-50,000
 WERT Van Wert, Ohio (II) D-250
 KGYN Guymon, Okla. (II) D-1,000
 †KRLY Gold Beach, Ore. (II) D-1,000
 †KAPT Salem, Ore. (II) D-1,000
 WJUN Mexico, Pa. (II) D-1,000
 WRIB Providence, R. I. (II) D-1,000
 WALD Waltherboro, S. C. (II) D-1,000
 WFWL Camden, Tenn. (II) D-250
 WCFH Etowah, Tenn. (II) D-1,000
 WHEY Millington, Tenn. (II) D-250
 KVLL Livingston, Tex. (II) D-250
 KZEE Weatherford, Tex. (II) D-250
 WLSD Big Stone Gap, Va. (II) D-1,000
 WFXA Falls Church, Va. (II) D-1,000
 *D-5,000
 KASY Auburn, Wash. (II) D-250
 †WRNE Wisconsin Rapids, Wis. (II) D-500

1230 KC. LOCAL

WAUD Auburn, Ala. (IV) LS-1,000
 N-250
 WJBB Haleyville, Ala. (IV) LS-1,000
 N-250
 WBHP Huntsville, Ala. (IV) LS-1,000
 N-250
 WNUZ Talladega, Ala. (IV) 250
 WTBC Tuscaloosa, Ala. (IV) 250
 KIFW Sitka, Alaska (IV) 250
 KSUN Bisbee, Ariz. (IV) 250
 KAAA Kingman, Ariz. (IV) 250
 KRIZ Phoenix, Ariz. (IV) 250
 KATO Safford, Ariz. (IV) 250
 KCON Conway, Ark. (IV) 250
 KFPW Ft. Smith, Ark. (IV) LS-1,000
 N-250
 KBTM Jonesboro, Ark. (IV) 250
 KGEE Bakersfield, Cal. (IV) LS-500
 N-250
 KWTC Barstow, Cal. (IV) LS-1,000
 N-250
 KIBS Bishop, Cal. (IV) LS-1,000
 N-250
 KXO El Centro, Cal. (IV) 250
 KDAC Fort Bragg, Cal. (IV) 250
 KGFJ Los Angeles, Cal. (IV) LS-1,000
 N-250
 KPRL Paso Robles, Cal. (IV) LS-1,000
 N-250
 KRDG Redding, Cal. (IV) 250
 KWG Stockton, Cal. (IV) LS-1,000
 N-250
 KEXO Grand Junction, Colo. (IV) 250
 KBRR Leadville, Colo. (IV) 250
 KDZA Pueblo, Colo. (IV) LS-1,000
 N-250
 KG EK Sterling, Colo. (IV) LS-1,000
 N-250
 VVNF Manchester, Conn. (IV) LS-1,000
 N-250
 WGGG Gainesville, Fla. (IV) LS-1,000
 N-250
 WONN Lakeland, Fla. (IV) 250
 WMAF Madison, Fla. (IV) LS-1,000
 N-250
 WSBW New Smyrna Beach, Fla. (IV) LS-1,000
 N-250
 WNVY Pensacola, Fla. (IV) 250
 WCNH Quincy, Fla. (IV) LS-1,000
 N-250
 WJNO West Palm Beach, Fla. (IV) 250
 VBIA Augusta, Ga. (IV) LS-1,000
 N-250
 WBLJ Dalton, Ga. (IV) LS-1,000
 N-250
 WXLI Dublin, Ga. (IV) LS-1,000
 N-250
 VFOM Marietta, Ga. (IV) LS-1,000
 N-250
 WSOK Savannah, Ga. (IV) LS-1,000
 N-250
 WVAYX Waycross, Ga. (IV) LS-1,000
 N-250
 KBAR Burley, Idaho (IV) 250
 KORT Grangeville, Idaho (IV) 250
 KRXK Rexburg, Idaho (IV) LS-1,000
 N-250

WJBC Bloomington, Ill. (IV) LS-1,000
 N-250
 WQUA Moline, Ill. (IV) LS-1,000
 N-250
 WHCO Sparta, Ill. (IV) 250
 WJOB Hammond, Ind. (IV) LS-1,000
 N-250
 WSAL Logansport, Ind. (IV) LS-1,000
 N-250
 WTCJ Tell City, Ind. (IV) LS-1,000
 N-250
 WBOW Terre Haute, Ind. (IV) LS-1,000
 N-250
 KFJB Marshalltown, Iowa (IV) LS-1,000
 N-250
 WHIR Danville, Ky. (IV) LS-1,000
 N-250
 WHOP Hopkinsville, Ky. (IV) LS-1,000
 N-250
 WMLF Pineville, Ky. (IV) LS-1,000
 N-250
 KLIC Monroe, La. (IV) LS-1,000
 N-250
 WJBW New Orleans, La. (IV) LS-1,000
 N-250
 KSLO Opelousas, La. (IV) LS-1,000
 N-250
 WODY Calais, Me. (IV) LS-1,000
 N-250
 †... Madawaska, Me. (IV) LS-1,000
 N-250
 WITH Baltimore, Md. (IV) LS-1,000
 N-250
 WCUM Cumberland, Md. (IV) LS-1,000
 N-250
 WMNB North Adams, Mass. (IV) LS-1,000
 N-250
 WESX Salem, Mass. (IV) LS-1,000
 DA-D-N-250
 WNEB Worcester, Mass. (IV) LS-1,000
 N-250
 WJEF Grand Rapids, Mich. (IV) LS-500
 N-250
 WIKB Iron River, Mich. (IV) LS-1,000
 N-250
 WMPC Lapeer, Mich. (IV) SH-250
 WSOO Sault Ste. Marie, Mich. (IV) LS-1,000
 N-250
 WSTR Sturgis, Mich. (IV) LS-1,000
 N-250
 WKLK Cloquet, Minn. (IV) LS-1,000
 N-250
 KGHM International Falls, Minn. (II) 250
 KYSM Mankato, Minn. (IV) LS-1,000
 N-250
 KMRS Morris, Minn. (IV) 250
 KTRF Thief River Falls, Minn. (IV) 250
 KWNQ Winona, Minn. (IV) LS-1,000
 N-250
 WCMA Corinth, Miss. (IV) LS-1,000
 N-250
 WHSY Hattiesburg, Miss. (IV) LS-1,000
 N-250
 WSSO Starkville, Miss. (IV) 250
 WAZF Yazoo City, Miss. (IV) 250
 KODE Joplin, Mo. (IV) LS-1,000
 N-250
 KLWT Lebanon, Mo. (IV) 250
 KNCM Moberly, Mo. (IV) LS-1,000
 N-250
 KANA Anaconda, Mont. (IV) 250
 (CP for 580 kc)
 KBMN Bozeman, Mont. (IV) LS-1,000
 N-250
 †KHDN Hardin, Mont. (IV) 250
 KXLO Lewiston, Mont. (IV) LS-1,000
 N-250
 KLBC Libby, Mont. (IV) 250
 KTNC Falls City, Nebr. (IV) 100
 KHAS Hastings, Neb. (IV) 250
 KELY Ely, Nev. (IV) 250
 KLAS Las Vegas, Nev. (IV) 250
 KDOT Reno, Nev. (IV) 250
 WMOU Berlin, N. H. (IV) LS-1,000
 N-250
 WTSV Claremont, N. H. (IV) LS-1,000
 N-250
 WCMC Wildwood, N. J. (IV) 100
 KALG Alamogordo, N. M. (IV) 250
 KOTS Deming, N. M. (IV) D-250
 KYVA Gallup, N. M. (IV) LS-1,000
 N-250
 KFUN Las Vegas, N. M. (IV) 250
 KRSY Roswell, N. M. (IV) LS-1,000
 N-250
 WNIA Cheektowaga, N. Y. (IV) LS-500
 N-250
 WENY Elmira, N. Y. (IV) LS-1,000
 N-250
 VVHUC Hudson, N. Y. (IV) LS-1,000
 N-250
 VVLFH Little Falls, N. Y. (IV) LS-1,000
 N-250
 WFAF White Plains, N. Y. (IV) 250
 WSKY Asheville, N. C. (IV) LS-1,000
 N-250
 WFAI Fayetteville, N. C. (IV) LS-1,000
 N-250
 WMFR High Point, N. C. (IV) LS-1,000
 N-250
 WVSP Kinston, N. C. (IV) LS-1,000
 N-250
 WNNC Newton, N. C. (IV) LS-1,000
 N-250

WCBT Roanoke Rapids, N. C. (IV)	250	KRDO Colorado Springs, Colo. (IV)	LS-1,000	WSNY Schenectady, N. Y. (IV)	LS-1,000
KDIX Dickinson, N. D. (IV)	250		N-250		N-250
WCFO Cincinnati, Ohio (IV)	LS-1,000	KDGO Durango, Colo. (IV)	250	WATN Watertown, N. Y. (IV)	250
	N-250	KSLV Monte Vista, Colo. (IV)	LS-1,000	WPNF Brevard, N. C. (IV)	250
WCOL Columbus, Ohio (IV)	LS-1,000		N-250	WIST Charlotte, N. C. (IV)	LS-1,000
	N-250	KCRT Trinidad, Colo. (IV)	SH-250		N-250
WIRO Ironton, Ohio (IV)	250	WCWC Waterbury, Conn. (IV)	LS-1,000	WCNC Elizabeth City, N. C. (IV)	LS-1,000
WTOL Toledo, Ohio (IV)	LS-1,000		N-250		N-250
	N-250	WBGC Chipley, Fla. (IV)	250	WJNC Jacksonville, N. C. (IV)	LS-1,000
KADA Ada, Okla. (IV)	250	WLCO Eustis, Fla. (IV)	250		N-250
WBZ Ponca City, Okla. (IV)	250	WINK Ft. Myers, Fla. (IV)	250	WRAL Raleigh, N. C. (IV)	LS-1,000
KVAS Astoria, Ore. (IV)	LS-1,000	WMMB Melbourne, Fla. (IV)	LS-1,000		N-250
	N-250		N-250	KDLR Devils Lake, N. D. (IV)	250
KRNS Burns, Ore. (IV)	SH-250	WFOY St. Augustine, Fla. (IV)	LS-1,000	WBBW Youngstown, Ohio (IV)	LS-1,000
KOOS Coos Bay, Ore. (IV)	250		N-250		N-250
KGRO Gresham, Ore. (IV)	LS-1,000	WBHB Fitzgerald, Ga. (IV)	LS-1,000	WHIZ Zanesville, Ohio (IV)	LS-1,000
	N-250		N-250		N-250
KQIK Lakeview, Ore. (IV)	SH-250	WDUN Gainesville, Ga. (IV)	LS-1,000	KVSO Ardmore, Okla. (IV)	250
KYJC Medford, Ore. (IV)	LS-1,000		N-250	KBEK Elk City, Okla. (IV)	250
	N-250	WLAG LaGrange, Ga. (IV)	LS-1,000	KBEL Idabel, Okla. (IV)	250
KTDO Toledo, Ore. (IV)	250		N-250	KOKL Okmulgee, Okla. (IV)	250
WVBP Beaver Falls, Pa. (IV)	LS-1,000	WBML Macon, Ga. (IV)	LS-1,000	KFLY Corvallis, Ore. (IV)	LS-1,000
	N-250		N-250		N-250
WEEX Easton, Pa. (IV)	250	WWNS Statesboro, Ga. (IV)	LS-1,000	KKID Pendleton, Ore. (IV)	LS-1,000
WKBO Harrisburg, Pa. (IV)	LS-1,000		N-250		N-250
	N-250	WPAK Thomasville, Ga. (IV)	250	KPRB Redmond, Ore. (IV)	SH-250
WCRO Johnstown, Pa. (IV)	LS-1,000	WTWA Thomason, Ga. (IV)	SH-250	KQEN Roseburg, Ore. (IV)	250
	N-250	KVNI Coeur D'Alene, Ida. (IV)	250	WRTA Altoona, Pa. (IV)	LS-1,000
WPBZ Lock Haven, Pa. (IV)	LS-1,000	+KFLI Mountain Home, Ida. (IV)	250		N-250
WERI Westerly, R. I. (IV)	LS-1,000	KWIK Pocatello, Ida. (IV)	250	WHUM Reading, Pa. (IV)	250
	N-250	WCRW Chicago, Ill. (IV)	SH-250	WKOK Sunbury, Pa. (IV)	250
WAIM Anderson, S. C. (IV)	LS-1,000	WBDC Chicago, Ill. (IV)	SH-250	(CP for 1070 kc)	
	N-250	WSBC Chicago, Ill. (IV)	SH-N-250	WBAX Wilkes-Barre, Pa. (IV)	250
WNOK Columbia, S. C. (IV)	LS-1,000		250	WWON Woonsocket, R. I. (IV)	LS-1,000
	N-250	WEBQ Harrisburg, Ill. (IV)	250		N-250
WOLS Florence, S. C. (IV)	LS-1,000	WTAX Springfield, Ill. (IV)	LS-1,000	WKDK Newberry, S. C. (IV)	250
	N-250		N-250	WDXY Sumter, S. C. (IV)	250
KISD Sioux Falls, S. D. (IV)	L-1,000	WSDR Sterling, Ill. (IV)	LS-500	WBEJ Elizabethton, Tenn. (IV)	LS-1,000
	N-250		N-100		N-250
WAKI McMinnville, Tenn. (IV)	LS-1,000	WHBU Anderson, Ind. (IV)	LS-1,000	WEKR Fayetteville, Tenn. (IV)	LS-1,000
	N-250		N-250		N-250
KSIX Corpus Christi, Tex. (IV)	250	KDEC Decorah, Iowa (IV)	LS-1,000	WBIR Knoxville, Tenn. (IV)	LS-1,000
KDLK Del Rio, Tex. (IV)	250		N-250		N-250
KNUZ Houston, Tex. (IV)	LS-1,000	KWLC Decorah, Iowa (IV)	LS-1,000	WKDA Nashville, Tenn. (IV)	LS-1,000
	N-250		SH-N-250		N-250
KERV Kerrville, Tex. (IV)	LS-1,000	KBIZ Ottumwa, Iowa	SH-N-250	WENK Union City, Tenn. (IV)	LS-1,000
	N-250	KICD Spencer, Iowa (IV)	LS-1,000		N-250
KLVT Levelland, Tex. (IV)	250		N-250	KVLF Alpine, Tex. (IV)	LS-1,000
KEEE Nacogdoches, Tex. (IV)	LS-1,000	KIUL Garden City, Kan. (IV)	LS-1,000		N-250
	N-250		N-250	KEAN Brownwood, Tex. (IV)	LS-1,000
KOSA Odessa, Tex. (IV)	250	KAKE Wichita, Kan. (IV)	250		N-250
KHHH Pampa, Tex. (IV)	250	WINN Louisville, Ky. (IV)	LS-1,000	KORA Bryan, Tex. (IV)	250
KSEY Seymour, Tex. (IV)	SH-250		N-250	KOCA Kihgore, Tex. (IV)	250
KSST Sulphur Springs, Tex. (IV)	250	WFTM Maysville, Ky. (IV)	LS-1,000	KSOX Raymondville, Tex. (IV)	250
KWTX Waco, Tex. (IV)	LS-1,000		N-250	KCKG Sonora, Tex. (IV)	LS-1,000
	N-250	WPKE Pikesville, Ky. (IV)	LS-1,000		N-250
KMUR Murray, Utah (IV)	250		N-250	KXOX Sweetwater, Tex. (IV)	LS-1,000
KOAL Price, Utah (IV)	250	WSEC Somerset, Ky. (IV)	LS-1,000		N-250
WJOY Burlington, Vt. (IV)	LS-1,000		N-250	WSKI Montpelier, Vt. (IV)	LS-1,000
	N-250	KASO Minden, La. (IV)	250		N-250
WBBI Abington, Va. (IV)	LS-1,000	KANE New Iberia, La. (IV)	LS-1,000	WSSV Petersburg, Va. (IV)	LS-1,000
	N-250		N-250		N-250
WCFV Clifton Forge, Va. (IV)	LS-1,000	WCOU Lewiston, Me. (IV)	LS-1,000	WROV Roanoke, Va. (IV)	LS-1,000
	N-250		N-250		N-250
WFVA Fredericksburg, Va. (IV)	LS-1,000	WCEM Cambridge, Md. (IV)	250	WTON Staunton, Va. (IV)	LS-1,000
	N-250	WJEJ Hagerstown, Md. (IV)	LS-1,000		N-250
WNOR Norfolk, Va. (IV)	LS-1,000	WHAI Greenfield, Mass. (IV)	250	KXLE Ellensburg, Wash. (IV)	LS-1,000
	N-250	WOCB West Yarmouth, Mass. (IV)	N-250	KGY Olympia, Wash. (IV)	LS-1,000
KOZI Chelan, Wash. (IV)	LS-1,000		250		N-250
KWYZ Everett, Wash. (IV)	LS-1,000	WATT Cadillac, Mich. (IV)	LS-1,000	WKOY Bluefield, W. Va. (IV)	LS-1,000
	N-250		N-250		N-250
KLYK Spokane, Wash. (IV)	250	WCBY Cheboygan, Mich. (IV)	250	WTIP Charleston, W. Va. (IV)	LS-1,000
KREW Sunnyside, Wash. (IV)	LS-1,000	WJPD Ishpenning, Mich. (IV)	LS-1,000		N-250
	N-250		N-250	WDNE Elkins, W. Va. (IV)	LS-1,000
WLOG Logan, W. Va. (IV)	LS-1,000	WJIM Lansing, Mich. (IV)	LS-1,000		N-250
	N-250		N-250	WOMT Manitowoc, Wis. (IV)	LS-1,000
WTAP Parkersburg, W. Va. (IV)	LS-1,000	WMFG Hibbing, Minn. (IV)	LS-1,000		N-250
	N-250		N-250	WIBU Polynette, Wis. (IV)	LS-1,000
WHBY Appleton, Wis. (IV)	LS-1,000	WJON St. Cloud, Minn. (IV)	LS-1,000		N-250
	N-250		N-250	WOBT Rhinelander, Wis. (IV)	LS-1,000
WCLO Janesville, Wis. (IV)	LS-1,000	WMPA Aberdeen, Miss. (IV)	SH-250		N-250
	N-250	WGRM Greenwood, Miss. (IV)	250	WJMC Rice Lake, Wis. (IV)	LS-1,000
WHVF Warsaw, Wis. (IV)	LS-1,000	WGCM Gulfport, Miss. (IV)	LS-1,000		N-250
	N-250		N-250	KFBC Cheyenne, Wyo. (IV)	LS-1,000
KVOC Casper, Wyo. (IV)	LS-1,000	WMIS Natchez, Miss. (IV)	250		N-250
	N-250	KFMO Flat River, Mo. (IV)	250	KLUK Evanston, Wyo. (IV)	LS-1,000
WNIK Arcibo, P. R. (IV)	LS-1,000	KWOS Jefferson City, Mo. (IV)	LS-1,000		N-250
	N-250		N-250	KASL Newcastle, Wyo. (IV)	250
		KNEM Nevada, Mo. (IV)	250	KRAL Rawlins, Wyo. (IV)	LS-1,000
		KBMY Billings, Mont. (IV)	LS-1,000		N-250
			N-250	KTHE Thermopolis, Wyo. (IV)	LS-1,000
		KLTZ Glasgow, Mont. (IV)	250		N-250
		KBLL Helena, Mont. (IV)	250	WALO Humacao, P. R. (IV)	250
		KFOR Lincoln, Neb. (IV)	LS-1,000		
			N-250		
		KODY N. Platte, Neb. (IV)	LS-1,000		
			N-250		
		KELK Elko, Nev. (IV)	LS-1,000		
			N-250		
		WSNJ Bridgeton, N. J. (IV)	250		
		KAVE Carlbad, N. M. (IV)	250		
		KCLV Clovis, N. M. (IV)	LS-1,000		
			N-250		
		WGBB Freeport, N. Y. (IV)	250		
		WGVA Geneva, N. Y. (IV)	LS-1,000		
			N-250		
		WJTN Jamestown, N. Y. (IV)	LS-1,000		
			N-250		
		WVOS Liberty, N. Y. (IV)	LS-1,000		
			N-250		
		WNBZ Saranac Lake, N. Y. (IV)	LS-1,000		
			N-250		

1240 KC. LOCAL

1250 KC. REGIONAL

WGL Ft. Wayne, Ind. (II-B) DA-1,000
 WRAY Princeton, Ind. (III) D-1,000
 KCFI Cedar Falls, Ia. (III) DA-D-500
 KFBU Lawrence, Kan. (III-A) DA-N-5,000
 WREN Topeka, Kan. (III-A) DA-N-5,000
 WNVL Nicholasville, Ky. (III) D-500
 WLCK Scottsville, Ky. (III) D-500
 WGUY Bangor, Me. (III) D-5,000
 WARE Ware, Mass. (III) DA-N-1,000
 WWBC Bay City, Mich. (III) D-1,000
 KOTE Fergus Falls, Minn. (II) LS-1,000
 KCUE Red Wing, Minn. (III) D-1,000
 WHNY McComb, Miss. (III-B) LS-5,000
 DA-N-500
 KBTC Houston, Mo. (III) D-500
 WKBR Manchester, N. H. (III) DA-5,000
 WMTR Morristown, N. J. (III) DA-D-5,000
 WIPS Ticonderoga, N. Y. (III) D-1,000
 WFAF Farmville, N. C. (III) D-500
 WKDX Hamlet, N. C. (III) D-1,000
 WBRM Marion, N. C. (III) D-1,000
 WCHO Washington Court House, Ohio (III) D-500
 WLEM Emporium, Pa. (III) D-1,000
 WPEL Montrose, Pa. (III) D-1,000
 WRYT Pitsburgh, Pa. (III-A) DA-N-5,000
 WNOW York, Pa. (II) D-1,000
 WTMA Charleston, S. C. (III-B) LS-5,000
 DA-N-1,000
 WCKM Winnsboro, S. C. (III) D-500
 WKBI Covington, Tenn. (III) D-1,000
 WNTT Tazewell, Tenn. (III) D-500
 KFTV Paris, Tex. (III) D-500
 KPAC Port Arthur, Tex. (III-B) LS-5,000
 DA-N-1,000
 KUKA San Antonio, Tex. (III) D-500
 KTFO Seminole, Tex. (III) D-1,000
 KANN Ogden, Utah (III) D-1,000
 KVEL Vernal, Utah (III) D-1,000
 *D-5,000
 WDVA Danville, Va. (III-B) LS-5,000
 DA-N-1,000
 WYSR Franklin, Va. (III) D-1,000
 WNRG Grundy, Va. (III) D-1,000
 (CP for 940 kc)
 KWSC Pullman, Wash. (III) 5,000
 KTW Seattle, Wash. (III-A) LS-5,000
 N-1,000
 WEMP Milwaukee, Wis. (III-A) DA-5,000

1260 KC. REGIONAL

WCRT Birmingham, Ala. (III) D-5,000
 KPIN Casa Grande, Ariz. (III) D-1,000
 KCCB Corning, Ark. (III) D-500
 KBHC Nashville, Ark. (III) D-500
 KGIL San Fernando, Cal. (III-B) LS-5,000
 DA-U-N-1,000
 KYA San Francisco, Cal. (III-A) LS-5,000
 N-1,000
 †KSN Aspen, Colo. (III) D-5,000
 WMMM Westport, Conn. (III) DA-D-1,000
 WWDC Washington, D. C. (III-A) DA-5,000
 WFTW Ft. Walton Beach, Fla. (III) D-1,000
 DA-5,000
 WAME Miami, Fla. (III) DA-5,000
 WWPF Palatka, Fla. (III) LS-1,000
 DA-N-500
 WHAB Baxley, Ga. (III) D-5,000
 WBBK Blakely, Ga. (III) D-1,000
 WTJH East Point, Ga. (III) D-5,000
 KIFI Idaho Falls, Ida. (III) D-5,000
 KWEI Weiser, Idaho (III) D-1,000
 WIBV Belleville, Ill. (III) D-1,000
 *DA-5,000
 WFBM Indianapolis, Ind. (III-A) DA-N-5,000
 KFGQ Boone, Iowa (IV) D-250
 KWHK Hutchinson, Kan. (III) LS-1,000
 DA-U-N-500
 WXOK Baton Rouge, La. (III) D-1,000
 WEZE Boston, Mass. (III-A) DA-N-5,000
 WALM Albion, Mich. (III) LS-1,000
 DA-N-500
 WJBL Holland, Mich. (III) DA-D-5,000
 KROX Crookston, Minn. (III) LS-1,000
 DA-N-500
 KDUZ Hutchinson, Minn. (III) D-1,000
 WGVV Greenville, Miss. (III) D-5,000
 WNSL Laurel, Miss. (III) D-5,000
 KGBX Springfield, Mo. (III-A) DA-N-5,000
 KIMB Kimball, Neb. (III) D-1,000
 WBUW Trenton, N. J. (III) LS-5,000
 DA-U-N-1,000
 KVSE Santa Fe, N. M. (III-A) 1,000
 WENR Beacon, N. Y. (III) DA-D-1,000
 WNDR Syracuse, N. Y. (III-A) DA-N-5,000
 WGWV Asheville, N. C. (III) D-1,000
 WCDJ Edenton, N. C. (III) D-1,000
 WDOK Cleveland, Ohio (III-A) DA-5,000
 WNXV Portsmouth, Ohio LS-5,000
 DA-U-N-1,000
 KWSH Wewoka, Okla. (III) DA-N-1,000
 KMCM McMinnville, Ore. (III-A) DA-N-1,000
 WWYN Erie, Pa. (III-B) DA-5,000
 WPHB Phillipsburg, Pa. (III) D-5,000
 WMUU Greenville, S. C. (III) D-5,000
 WJOT Lake City, S. C. (III) D-1,000
 KWYR Winner, S. D. (III) D-5,000
 WNOO Chattanooga, Tenn. (III) D-1,000

WMCH Church Hill, Tenn. (III) D-1,000
 WDKN Dickson, Tenn. (III) D-1,000
 WCLC Jamestown, Tenn. (III) D-1,000
 KSPL Diboll, Tex. (III) D-1,000
 KPSS Falfurrias, Tex. (III) D-500
 KWFR San Angelo, Tex. (III) D-1,000
 KTAE Taylor, Tex. (III) D-1,000
 KTUE Tulia, Tex. (III) D-1,000
 WCHV Charlottesville, Va. (III) LS-5,000
 DA-U-N-1,000
 WBCR Christianburg, Va. (III) D-1,000
 KWIQ Moses Lake, Wash. (III) D-1,000
 WVVW Grafton, W. Va. (II) D-500
 WWIS Black River Falls, Wis. (III) D-1,000
 D-1,000
 WEKZ Monroe, Wis. (III) D-1,000
 KPOW Powell, Wyo. (III-B) LS-5,000
 DA-N-1,000
 WISO Ponce, P. R. (III) 1,000

1270 KC. REGIONAL

WGSV Guntersville, Ala. (III) D-1,000
 WAIF Prichard, Ala. (III) D-1,000
 KBYR Anchorage, Alaska (III) 1,000
 KDJI Holbrook, Ariz. (III) D-1,000
 KADL Pine Bluff, Ark. (III) D-5,000
 KCOK Tulare, Cal. (III-B) DA-N-1,000
 *LS-5,000
 WNOG Naples, Fla. (III) *DA-N-1,000
 D-500
 WHIY Orlando, Fla. (III) *DA-N-500
 WTAL Tallahassee, Fla. (III-A) D-5,000
 DA-N-5,000
 WKRW Cartersville, Ga. (III) D-500
 WGBA Columbus, Ga. (III) D-5,000
 WJJC Commerce, Ga. (III) D-1,000
 KNDI Honolulu, Hawaii (III) 5,000
 KTFI Twin Falls, Ida. (III-A) LS-5,000
 N-1,000
 WEBC Charleston, Ill. DA-D-1,000
 WHBF Rock Island, Ill. (III-A) DA-N-5,000
 DA-D-5,000
 WCMR Elkhart, Ind. (III) DA-D-5,000
 WWCA Gary, Ind. (III-B) DA-1,000
 WORX Madison, Ind. (III) DA-D-1,000
 KSCB Liberal, Kan. (III) D-1,000
 *LS-1,000
 *DA-N-500
 WAIN Columbia, Ky. D-1,000
 WFUL Fulton, Ky. (III) D-1,000
 KVCL Winnfield, La. (III) D-1,000
 WSPR Springfield, Mass. (III-B) LS-5,000
 DA-U-N-1,000
 WXYZ Detroit, Mich. (III-A) DA-N-5,000
 KWBE Rochester, Minn. (III) D-500
 WVOM Iuka, Miss. (III) D-1,000
 WLSM Louisville, Miss. (III) D-1,000
 KUSN St. Joseph, Mo. (III) D-1,000
 KBUB Sparks, Nev. (III) D-1,000
 WTSN Dover, N. H. (III) DA-5,000
 WDWL Vineland, N. J. (III) DA-D-500
 KRAC Alamogordo, N. M. (III) D-1,000
 WHLN Niagara Falls, N. Y. (III) DA-D-5,000
 WDLA Walton, N. Y. (III) D-1,000
 WCCC Belmont, N. C. (III) LS-1,000
 DA-N-500
 WMPM Smithfield, N. C. (III) D-5,000
 KBOM Bismarck-Mandan, N. D. (III-B) LS-1,000
 N-250
 WILE Cambridge, Ohio (III) D-1,000
 KWPR Claremore, Okla. (III) D-500
 KAJO Grants' Pass, Ore. (III) D-5,000
 WLBR Lebanon, Pa. (III) DA-N-1,000
 *LS-5,000
 *DA-U-N-1,000
 WBHC Hampton, S. C. (III) D-1,000
 KNWC Sioux Falls, S. D. (III-B) DA-N-1,000
 WLIK Newport, Tenn. (III) D-5,000
 KIOX Bay City, Tex. (III-B) DA-N-1,000
 KHEM Big Spring, Tex. (III) D-1,000
 KEPS Eagle Pass, Tex. (III) D-1,000
 KFJZ Ft. Worth, Tex. (III-A) DA-5,000
 WTDI Newport News, Va. (III) D-1,000
 WHEO Stuart, Va. (III) D-1,000
 KCVL Colville, Wash. (III) D-1,000
 KBAM Longview, Wash. (III) D-5,000
 WKYR Keyser, W. Va. (III) D-5,000
 WRJC Manston, Wis. (III) D-500

1280 KC. REGIONAL

WPID Piedmont, Ala. (III) D-1,000
 WNPT Tuscaloosa, Ala. (III) LS-5,000
 DA-N-500
 KHEP Phoenix, Ariz. (III) D-1,000
 KNEY Newport, Ark. (III) D-1,000
 KCJH Arroyo Grande, Cal. (II) D-500
 KPOX Long Beach, Cal. (III-A) 1,000
 KJOY Stockton, Cal. (III-B) DA-N-1,000
 KTLN Denver, Colo. (III) DA-5,000
 WSUX Seaford, Del. (III) D-1,000
 WDSF DeFuntak, Fla. (III) D-5,000
 WQIK Jacksonville, Fla. (III) D-5,000
 WIPC Lake Wales, Fla. D-1,000
 WYND Sarasota, Fla. (III) DA-D-500
 WITB Macon, Ga. (III) D-5,000

WMRO Aurora, Ill. (IV) LS-1,000
 DA-U-N-500
 WGBF Evansville, Ind. (III-B) LS-5,000
 DA-N-1,000
 KCOB Newton, Iowa (III) D-1,000
 KSOK Arkansas City, Kan. (III) LS-1,000
 N-100
 WCPM Cumberland, Ky. (III) D-1,000
 WDSU New Orleans, La. (III) DA-5,000
 KWCL Oak Grove, La. (III) D-500
 WEIM Fitchburg, Mass. (III) LS-5,000
 DA-U-N-1,000
 WFCY Alma, Mich. (III) D-1,000
 WTCN Minneapolis, Minn. (III-A) LS-5,000
 N-1,000
 *DA-N-5,000
 KVOX Moorhead, Minn. (III) LS-1,000
 DA-N-500
 KDKD Clinton, Mo. (III) D-1,000
 KYRO Potosi, Mo. (III) D-500
 KCNI Broken Bow, Nebr. (III) D-1,000
 KTOO Henderson, Nev. (III) D-5,000
 KRZE Farmington, N. M. (III) D-5,000
 WADO New York, N. Y. (III-A) DA-5000
 WROC Rochester, N. Y. (III-A) DA-N-5,000
 WSAT Salisbury, N. C. (III) DA-N-1,000
 WYAL Scotland Neck, N. C. (III) D-5,000
 WONW Defiance, Ohio (III) LS-1,000
 DA-N-500
 WLMJ Jackson, Ohio (III) D-1,000
 KLCO Poteau, Okla. (III) D-1,000
 KERG Eugene, Ore. (III-B) LS-5,000
 DA-N-1,000
 WBRX Berwick, Pa. (III) D-500
 WHVR Hanover, Pa. (III) LS-5,000
 DA-U-N-500
 WKST New Castle, Pa. (III-A) DA-N-1,000
 WANS Anderson, S. C. (III) DA-N-1,000
 *LS-5,000
 *DA-N-1,000
 WJAY Mullins, S. C. (III) D-1,000
 †KBHB Sturgis, S. D. (III) D-1,000
 WMCP Columbia, Tenn. (III) D-1,000
 WDNT Dayton, Tenn. (III) D-1,000
 KNIT Abilene, Tex. (III) D-500
 KWHI Brenham, Tex. (III) D-1,000
 KLUE Longview, Tex. (III) D-1,000
 KRAN Morton, Tex. (III) D-500
 †KVVW Pearsall, Tex. (III) D-500
 KNAK Salt Lake City, Utah (III-B) LS-5,000
 DA-N-500
 D-500

1290 KC. REGIONAL

WTHG Jackson, Ala. (III) D-1,000
 †WSHF Sheffield, Ala. (III) D-1,000
 WMLS Sylacauga, Ala. (III) D-1,000
 KBOS Flagstaff, Ariz. (III) D-1,000
 KCUB Tucson, Ariz. (III-A) 1,000
 KDMS El Dorado, Ark. D-5,000
 KUOA Siloam Springs, Ark. (III) D-5,000
 KHSL Chico, Cal. (III-A) DA-N-5,000
 KPER Gilroy, Cal. (III) D-1,000
 *DA-D-5,000
 KMEN San Bernardino, Cal. (III-A) DA-5,000
 KACL Santa Barbara, Cal. (III) D-500
 WCCC Hartford, Conn. (III) D-500
 WTUX Wilmington, Del. (III) D-1,000
 WTMC Ocala, Fla. (III-B) LS-5,000
 DA-N-1,000
 WSCM Panama City Beach, Fla. (III) D-500
 WIRK W. Palm Beach, Fla. (III-B) LS-5,000
 DA-N-1,000
 WDEC Americus, Ga. (III) D-1,000
 WCHK Canton, Ga. (III) D-1,000
 WTOC Savannah, Ga. (III-A) DA-N-5,000
 KSNP Pocatello, Ida. (III) D-1,000
 WIRL Peoria, Ill. (III-A) DA-5,000
 †KWNS Pratt, Kan. (III) LS-5,000
 DA-U-N-500
 WCBL Benton, Ky. (III) D-5,000
 KJEF Jennings, La. (III) D-1,000
 WHGR Houghton Lake, Mich. (III) DA-N-5,000
 WNIL Niles, Mich. (III) D-500
 WOIA Saline, Mich. (III) DA-D-500
 KBMO Benson, Minn. (III) D-500
 WBLE Batesville, Miss. (III) D-1,000
 KALM Thayer, Mo. (III) D-1,000
 KGOV Missoula, Mont. (III-A) DA-5,000
 KOIL Omaha, Neb. (III-A) DA-N-5,000
 WKNE Keene, N. H. (III-A) DA-5,000
 KSRG Socorro, N. M. (III) D-1,000
 WGLI Babylon, N. Y. (III) DA-1,000
 WBNF Binghamton, N. Y. (III-A) DA-N-5,000

WHKY Hickory, N. C. (III-B) LS-5,000
 WEYE Sanford, N. C. (III) DA-N-1,000
 WOMP Bellaire, Ohio (III) D-1,000
 WHIO Dayton, Ohio (III-A) DA-N-5,000
 KUMA Pendleton, Ore. (III) DA-N-5,000
 KLIQ Portland, Ore. (III) DA-U-N-1,000
 WFBG Altoona, Pa. (III) LS-5,000
 WTIV Titusville, Pa. (III) DA-U-N-1,000
 WICE Providence, R. I. (III) LS-5,000
 WFIG Sumter, S. C. (III) DA-N-1,000
 WATO Oak Ridge, Tenn. (III) DA-N-5,000
 *LS-5,000
 *DA-U-N-5,000

KBLT Big Lake, Tex. (III) D-1,000
 KIVY Crockett, Tex. (III) D-5,000
 KRGV Waco, Tex. (III-A) DA-N-5,000
 KTRN Wichita Falls, Tex. (III-B) LS-5,000
 DA-N-1,000
 WPVA Colonial Heights-Petersburg, Va. (III) D-5,000
 WAGE Leesburg, Va. (III) D-1,000
 WKWS Rocky Mount, Va. (III) D-1,000
 KAPY Fort Angeles, Wash. (III) DA-D-1,000
 WVOW Logan, W. Va. (III-B) DA-N-1,000
 WMIL Milwaukee, Wis. (III) D-1,000
 WCGW Sparta, Wis. (III) D-5,000
 KOWB Laramie, Wyo. (III) DA-U-N-1,000

1300 KC. REGIONAL

WBSA Boaz, Ala. (III) D-1,000
 WTLS Tallahassee, Ala. (III) D-1,000
 KWCB Searcy, Ark. (III) D-1,000
 KROP Brawley, Cal. (III-B) LS-1,000
 KYNO Fresno, Cal. (III-B) LS-5,000
 KWKW Pasadena, Cal. (III-B) DA-N-1,000
 *LS-5,000
 *DA-U-N-1,000
 KVOR Colorado Springs, Colo. (III-A) 1,000
 WAVZ New Haven, Conn. (III) DA-N-1,000
 WRKT Cocoa Beach, Fla. (III) D-500
 WFGT Marathon, Fla. (III) DA-D-500
 WSOL Tampa, Fla. (III) DA-D-5,000
 WMTM Moultrie, Ga. (III) D-5,000
 WNEA Newman, Ga. (III) D-500
 WIMO Winder, Ga. (III) D-1,000
 KOZE Lewiston, Idaho, (III) LS-5,000
 WTAQ La Grange, Ill. (III) LS-1,000
 WFRX West Frankfort, Ill. (III) DA-D-500
 WHLT Huntington, Ind. (III) DA-D-500
 WMFT Terre Haute, Ind. (III) D-500
 KGLO Mason City, Iowa (III-A) DA-N-5,000
 WBLG Lexington, Ky. (III-B) DA-N-1,000
 WIBR Baton Rouge, La. (III) DA-1,000
 KANB Shreveport, La. (III) D-1,000
 WFBR Baltimore, Md. (III-A) DA-5,000
 WJDA Quincy, Mass. (III) D-1,000
 WOOD Grand Rapids, Mich. (III-A) DA-N-5,000
 WRBC Jackson, Miss. (III-A) LS-5,000
 KMMO Marshall, Mo. (III) D-1,000
 KBRL McCook, Neb. (III) D-1,000
 *DA-D-5,000
 KPTL Carson City, Nev. (III) LS-5,000
 WAAAT Trenton, N. J. (IV) DA-N-500
 WOSC Fulton, N. Y. (III) D-1,000
 WEEB Rensselaer, N. Y. (III) DA-D-5,000
 WGOL Goldsboro, N. C. (III) D-1,000
 WLNC Laurinburg, N. C. (III) D-500
 WSYD Mt. Airy, N. C. (III) LS-5,000
 WERE Cleveland, O. (III-A) DA-5,000
 WMVO Mt. Vernon, O. (III) DA-D-500
 KOMB Tulsa, Okla. (III-B) LS-5,000
 KDOV Medford, Ore. (III) D-5,000
 KACI The Dalles, Ore. (III) D-500
 WWCN Clarion, Pa. (III) D-500
 WTHF Hazelton, Pa. (III) DA-D-1,000
 †WLOW Aiken, S. C. (III) D-500
 WCKI Greer, S. C. (III) D-1,000
 WKSC Kershaw, S. C. (III) D-500
 †WQIZ St. George, S. C. (III) D-500
 KOLY Moberidge, S. D. (III) D-1,000
 WMTN Morristown, Tenn. (III) DA-D-5,000
 WMAK Nashville, Tenn. (III-A) DA-N-5,000
 KVET Austin, Tex. (III-B) DA-N-1,000
 KTFY Brownfield, Tex. (III) D-1,000
 KGNL Laredo, Tex. (III) D-500
 KKAS Silsbee, Tex. (III) D-500
 †KSTU Logan, Utah (III) D-1,000
 KOL Seattle, Wash. (III-A) DA-N-5,000
 WCLG Morgantown, W. Va. (III) D-1,000
 WKLC St. Albans, W. Va. (III) D-1,000
 WTLI Mayaguez, P. R. (III) 1,000

1310 KC. REGIONAL

WHEP Foley, Ala. (III) D-1,000
 WJAM Marion, Ala. (III) D-5,000
 KBUZ Mesa, Ariz. (III) LS-5,000
 KBOK Malvern, Ark. (III) D-1,000
 KIOT Barstow, Cal. (III) D-500
 KPOD Crescent City, Cal. (III) D-1,000
 KDIA Oakford, Cal. (III-A) 1,000
 KTKR Taft, Cal. (III) D-1,000
 KFKA Greeley, Colo. (III-B) DA-N-1,000
 WICH Norwich, Conn. (III) LS-5,000
 WOOO Deland, Fla. (III) D-5,000
 WAUC Wauchula, Fla. (III) D-500
 †... Douglas, Ga. (III) D-1,000
 WBRO Waynesboro, Ga. (III) D-1,000
 WBMK West Point, Ga. (III) D-1,000
 †KNUI Makawai, Hawaii (III) 1,000
 KLIX Twin Falls, Ida. (III) LS-5,000
 WISH Indianapolis, Ind. (III-B) DA-N-1,000
 KOKX Keokuk, Iowa (III) LS-1,000
 *DA-U-N-5,000
 *DA-N-500

KDLS Perry, Iowa (III) D-500
 †KANR Scott City, Kan. (III) D-500
 WPTL Madisonville, Ky. (III) D-500
 WDOC Prestonburg, Ky. (III) D-5,000
 KIKS Sulphur, La. (III) DA-D-500
 KUZN W. Monroe, La. (III) D-1,000
 WLOB Portland, Me. (III) D-1,000
 *DA-5,000
 WORC Worcester, Mass. (III-B) LS-5,000
 WKMH Dearborn, Mich. (III-B) DA-5,000
 WOOW Traverse City, Mich. (II) D-1,000
 KRBI St. Peter, Minn. (III) DA-D-1,000
 WXXX Hattiesburg, Miss. (III) D-1,000
 KFBS Joplin, Mo. (III-B) LS-5,000
 KFBB Great Falls, Mont. (III-A) DA-U-N-1,000
 KGMT Fairbury, Neb. (III) D-500
 WJLK Asbury Park, N. J. (IV) 250
 WCAM Camden, N. J. (IV) 250
 KARA Albuquerque, N. M. (III) D-1,000
 WVIP Mt. Kisco, N. Y. (III) DA-D-5,000
 WTLB Utica, N. Y. (III-B) LS-1,000
 WISE Asheville, N. C. (III) LS-5,000
 WKTC Charlotte, N. C. (III) D-1,000
 WTIK Durham, N. C. (III-B) LS-1,000
 KNOX Grand Forks, N. D. (III) DA-N-5,000
 WFAH Alliance, Ohio (III) DA-D-1,000
 KNPT Newport, Ore. (III) LS-5,000
 WBFD Bedford, Pa. (III) D-5,000
 WGSA Ephrata, Pa. (III) DA-D-1,000
 *DA-D-5,000
 WNAE Warren, Pa. (III) D-5,000
 WDKD Kingstree, S. C. (III) D-5,000
 WDOD Chattanooga, Tenn. (III-A) DA-N-5,000
 WDXI Jackson, Tenn. (III-B) LS-5,000
 WBNT Oneida, Tenn. (III) D-1,000
 KZIP Amarillo, Tex. (III) D-1,000
 WRR Dallas, Tex. (III-A) DA-N-5,000
 KOYL Odessa, Tex. (III) D-1,000
 KUBO San Antonio, Tex. (III) DA-D-5,000
 WEEL Fairfax, Va. (III) LS-1,000
 WGH Newport News, Va. (III-A) DA-N-5,000
 KARY Prosser, Wash. (III) D-1,000
 WIBA Madison, Wis. (III-A) DA-N-5,000

1320 KC. REGIONAL

WENN Birmingham, Ala. (III) DA-D-5,000
 WAGF Dothan, Ala. (III-B) DA-N-1,000
 KBLU Yuma, Ariz. (III) D-500
 KWHN Ft. Smith, Ark. (III-A) DA-N-5,000
 KRLW Walnut Ridge, Ark. D-1,000
 KHSJ Hemet, Cal. (III) DA-D-500
 KLAN Lemoore, Cal. (III) DA-D-1,000
 KUDE Oceanside, Cal. (III) DA-500
 KCRA Sacramento, Cal. (III-B) LS-5,000
 KAVI Rocky Ford, Colo. (III) D-1,000
 WATR Waterbury, Conn. (II-B) LS-5,000
 WGMA Hollywood, Fla. D-1,000
 WZOK Jacksonville, Fla. (III-A) DA-N-5,000
 WAMR Venice, Fla. (III) D-500
 WHIE Griffin, Ga. (III) D-5,000
 WNEG Toocoo, Ga. (III) D-1,000
 (CP for 630 kc)
 WKAN Kankakee, Ill. (III) LS-1,000
 KNIA Knoxville, Iowa (III) DA-N-500
 KMAQ Maquoketa, Iowa (III) D-500
 KLNW Lawrence, Kan. (III) D-1,000
 WBRT Bardstow, Ky. (III) D-1,000
 WNGO Mayfield, Ky. (III) D-1,000
 KHAL Homer, La. (III) D-1,000
 WICO Salisbury, Md. (III) D-1,000

WARA Attleboro, Mass. (III) DA-1,000
 WILS Lansing, Mich. LS-5,000
 WDMJ Marquette, Mich. (III) DA-U-N-1,000
 WCPC Houston, Miss. (III) D-5,000
 (CP for 940 kc)
 WRJW Ployayune, Miss. (III) D-5,000
 KXLW Clayton, Mo. (III) D-1,000
 KOLT Scottsbluff, Neb. (III-B) LS-5,000
 WWHG Hornell, N. Y. (III) D-5,000
 WQSR Solvay, N. Y. (III) DA-D-500
 WAGY Forest City, N. C. (III) D-1,000
 WCOG Greensboro, N. C. (III-B) LS-5,000
 WEEW Washington, N. C. (III) D-500
 KQDY Minot, N. D. (III) D-1,000
 WHOK Lancaster, Ohio (III) D-1,000
 KWOE Clinton, Okla. (III) D-1,000
 KATR Eugene, Ore. (III) D-1,000
 WKAP Allentown, Pa. LS-5,000
 WGET Gettysburg, Pa. (III) DA-U-N-1,000
 WJAS Pittsburgh, Pa. (III-A) DA-N-5,000
 WSCR Scranton, Pa. (III) LS-1,000
 WOIC Columbia, S. C. (III-A) DA-N-1,000
 KELO Sioux Falls, S. D. (III-A) D-500
 WKIN Kingsport, Tenn. (III) D-5,000
 WMSR Manchester, Tenn. (III) D-1,000
 KVMC Colorado City, Tex. D-1,000
 KXYZ Houston, Tex. (III-A) DA-N-5,000
 KCPX Salt Lake City, Utah (III-A) DA-5,000
 WDMS Lynchburg, Va. (III) D-1,000
 WEET Richmond, Va. (III) D-1,000
 KXRO Aberdeen, Wash. (III-B) DA-N-1,000
 *LS-5,000
 *DA-N-1,000

KHIT Walla Walla, Wash. (III) D-1,000
 WQMN Superior, Wis. (III) D-1,000
 WPHR Wisconsin Rapids, Wis. (III) LS-5,000
 WRIO Rio Piedras, P. R. (III) DA-N-500
 N-1,000

1330 KC. REGIONAL

WROS Scottsboro, Ala. (III) D-1,000
 KMOP Tucson, Ariz. (III) D-500
 KVEE Conway, Ark. (III) D-500
 †KLPC Lompoc, Cal. (III) DA-D-1,000
 KFAC Los Angeles, Cal. (III-A) DA-N-5,000
 KLBS Los Banos, Cal. (III) D-500
 KAHR Redding, Cal. (III) D-5,000
 (CP for 1270 kc)
 WARN Ft. Pierce, Fla. (III) LS-1,000
 *DA-N-500
 WYSE Lakeland, Fla. (III) D-1,000
 WEBY Milton, Fla. (III) D-5,000
 WMEN Tallahassee, Fla. (III) D-5,000
 WMLT Dublin, Ga. (III) D-5,000
 WBAW Evanston, Ill. (III) DA-D-1,000
 *DA-D-5,000
 WRAM Monmouth, Ill. (III) DA-D-1,000
 WRRR Rockford, Ill. (III) DA-D-1,000
 WJPS Evansville, Ind. (III-B) LS-5,000
 DA-U-N-1,000
 KWWL Waterloo, Iowa (III-B) DA-5,000
 KFH Wichita, Kan. (III-A) DA-N-5,000
 †WYGO Corbin, Ky. (III) DA-D-5,000
 WMOR Morehead, Ky. (III) D-1,000
 KVOL Lafayette, La. (III) DA-N-1,000
 WASA Haver de Grace, Md. (III) D-1,000
 WCRB Waltham, Mass. (III) DA-5,000
 WTRX Flint, Mich. (III-A) LS-5,000
 WLOL Minneapolis, Minn. (III-A) DA-5,000
 WJPR Greenville, Miss. LS-1,000
 WDAL Meridian, Miss. (III) D-1,000
 KUKU Willow Springs, Mo. (III) D-1,000
 KGAK Gallup, N. M. (III) LS-5,000
 WPOW New York, N. Y. (III-A) DA-5,000
 WEVD New York, N. Y. (III-A) DA-5,000
 WEBO Owego, N. Y. (III) D-1,000
 WHAZ Troy, N. Y. (III-A) 1,000
 WUSM Havelock, N. C. (III) D-1,000
 WHOT Campbell, O. (III) LS-500
 (CP for 1570 kc) DA-U-N-1,000
 WFIN Findlay, O. (III) D-1,000
 WKOV Wellston, O. (III) D-500
 †WELW Willoughby, O. (III) DA-D-500
 KPOJ Portland, Ore. (III-A) DA-5,000
 WBLF Bellefonte, Pa. (III) D-500
 WICU Erie, Pa. (III-A) DA-5,000
 WLAT Conway, S. C. (III) D-5,000
 *LS-5,000
 *DA-N-500
 WFBC Greenville, S. C. (III-A) DA-N-5,000
 WAEW Crossville, Tenn. (III) D-1,000
 WTRD Dyersburg, Tenn. (III) D-500
 KMIL Cameron, Tex. (III) D-500
 KSWA Graham, Tex. (III) D-500
 KINE Kingsville, Tex. (III) D-1,000
 KVKM Monahans, Tex. (III) LS-5,000
 DA-N-1,000

AM FREQUENCIES

(CP from 1340 kc)
 KDOK Tyler, Tex. (III) D-1,000
 WBTM Danville, Va. (III-B) LS-5,000
 †WRAA Luray, Va. (III) D-1,000
 WOLD Marion, Va. (III) D-1,000
 WESR Tasley, Va. (III) DA-D-1,000
 KFKF Bellevue, Wash. (III) D-5,000
 KCFB Spokane, Wash. (III) D-5,000
 WETZ New Martinsville, W. Va. (III) D-1,000
 WHBL Sheboygan, Wis. (III-B) LS-1,000
 KOVE Lander, Wyo. (III) DA-N-1,000

1340 KC. LOCAL

WKUL Cullman, Ala. (IV) LS-1,000
 WJOI Florence, Ala. (IV) LS-1,000
 WGWC Selma, Ala. (IV) N-250
 WFEB Sylacauga, Ala. (IV) 250
 KIBH Seward, Alaska (IV) SH-250
 KIKO Miami, Ariz. (IV) 250
 KNOG Nogales, Ariz. (IV) 250
 KPGE Page, Ariz. (IV) 250
 KENT Prescott, Ariz. (IV) 250
 KBTA Batesville, Ark. (IV) LS-1,000
 KAAB Hot Springs, Ark. (IV) N-250
 KBRS Springdale, Ark. (IV) LS-1,000
 KENL Arcata, Cal. (IV) N-250
 KMAK Fresno, Cal. (IV) LS-1,000
 KDOL Mojave, Cal. (III) 100
 KSFE Needles, Cal. (IV) SH-250
 †KAOR Oroville, Cal. (IV) 250
 KATY San Luis Obispo, Cal. (IV) LS-1,000
 KIST Santa Barbara, Cal. (IV) LS-1,000
 KOMY Watsonville, Cal. (IV) N-250
 KDEN Denver, Colo. (IV) LS-1,000
 KVRH Salida, Colo. (IV) SH-250
 WNHC New Haven, Conn. (IV) LS-1,000
 WOOK Washington, D. C. (IV) LS-1,000
 WTAN Clearwater, Fla. (IV) 250
 †WSLC Clermont, Fla. (III) 250
 WROD Daytona Beach, Fla. (IV) LS-1,000
 WDOR Lake City, Fla. (IV) LS-1,000
 WTYS Marianna, Fla. (IV) LS-1,000
 WQXT Palm Beach, Fla. (IV) N-250
 WSEB Sebring, Fla. (IV) 250
 WNSM Valparaiso-Niceville, Fla. (IV) 250
 WGAU Athens, Ga. (IV) LS-1,000
 WAKE Atlanta, Ga. (IV) LS-1,000
 WBBQ Augusta, Ga. (IV) LS-1,000
 WGAA Cedartown, Ga. (IV) LS-1,000
 WOKS Columbus, Ga. (IV) LS-1,000
 WBBT Lyons, Ga. (IV) LS-1,000
 WTIF Tifton, Ga. (IV) LS-1,000
 KWLW Nampa, Ida. (IV) LS-1,000
 KPST Preston, Ida. (IV) SH-250
 KSKI Sun Valley, Ida. (IV) LS-1,000
 WSOY Decatur, Ill. (IV) LS-1,000
 WJPF Herrin, Ill. (IV) LS-1,000
 WJOL Joliet, Ill. (IV) LS-1,000
 WBIW Bedford, Ind. (IV) LS-1,000
 WTRC Elkhart, Ind. (IV) LS-1,000
 WLBC Muncie, Ind. (IV) LS-1,000
 KROS Clinton, Ia. (IV) LS-1,000
 KLIL Estherville, Ia. (IV) 100
 KCKN Kansas City, Kan. (IV) LS-1,000
 KSEK Pittsburg, Kan. (IV) LS-1,000
 WCMJ Ashland, Ky. (IV) LS-1,000
 WBNB Bowling Green, Ky. (IV) 250
 WNSB Murray, Ky. (IV) LS-1,000
 WEKY Richmond, Ky. (IV) LS-1,000
 KVOB Bastrop, La. (IV) 250
 KRMD Shreveport, La. (IV) 250
 WFAU Augusta, Me. (IV) LS-1,000
 WHOU Houlton, Me. (IV) LS-1,000

WGAW Gardner, Mass. (IV) LS-1,000
 WNBH New Bedford, Mass. (IV) N-250
 WBRK Pittsfield, Mass. (IV) LS-1,000
 WLEW Bad Axe, Mich. (IV) N-250
 WLAV Grand Rapids, Mich. (IV) LS-1,000
 WCSR Hillsdale, Mich. (IV) N-250
 WMTE Manistee, Mich. (IV) LS-500
 WAGN Menominee, Mich. (IV) N-250
 WMBN Petosky, Mich. (IV) LS-1,000
 WEXL Royal Oak, Mich. (IV) N-250
 KDLM Detroit Lakes, Minn. (IV) LS-1,000
 WEVE Eveleth, Minn. (IV) N-250
 KROC Rochester, Minn. (IV) LS-1,000
 KWLM Wilmer, Minn. (IV) DA-D-N-250
 WJMB Brookhaven, Miss. (IV) SH-250
 WKOZ Kosciusko, Miss. (IV) LS-1,000
 WAML Laurel, Miss. (IV) 250
 KXEO Mexico, Mo. (IV) LS-1,000
 KLID Poplar Bluff, Mo. (IV) N-250
 KSMO Salem, Mo. (IV) LS-1,000
 KICK Springfield, Mo. (IV) N-250
 KCAP Helena, Mont. (IV) LS-1,000
 KPRK Livingston, Mont. (IV) N-250
 KATL Miles City, Mont. (IV) SH-N-250
 KQTE Missoula, Mont. (IV) LS-1,000
 KHUB Fremont, Neb. (IV) LS-500
 KGFV Kearney, Neb. (IV) N-250
 KSID Sidney, Neb. (IV) LS-1,000
 KORK Las Vegas, Nev. (IV) N-250
 KBET Reno, Nev. (IV) LS-1,000
 WDCR Hanover, N. H. (IV) LS-1,000
 WMID Atlantic City, N. J. (IV) N-250
 KNDE Aztec, N. M. (IV) LS-1,000
 KRRR Ruidoso, N. M. (IV) N-250
 KSIL Silver City, N. M. (IV) LS-1,000
 KKIT Taos, N. M. (IV) 250
 WMBO Auburn, N. Y. (IV) LS-1,000
 WENT Gloversville, N. Y. (IV) LS-1,000
 WXYJ Jamestown, N. Y. (IV) 250
 WUSJ Lockport, N. Y. (IV) 250
 WMSA Massena, N. Y. (IV) LS-1,000
 WALL Middletown, N. Y. (IV) LS-1,000
 WIRY Plattsburg, N. Y. (IV) N-250
 WOOW Greenville, N. C. (IV) LS-1,000
 WJRI Lenoir, N. C. (IV) LS-1,000
 WTSB Lumberton, N. C. (IV) LS-1,000
 WOXF Oxford, N. C. (IV) N-250
 WGNI Wilmington, N. C. (IV) LS-1,000
 WAIR Winston-Salem, N. C. (IV) N-250
 KGPC Grafton, N. D. (IV) LS-1,000
 WNCO Ashland, O. (IV) 250
 WOUB Athens, O. (IV) 250
 WIZE Springfield, O. (IV) 250
 WSTV Steubenville, O. (IV) LS-1,000
 KIHN Hugo, Okla. (IV) 250
 KOCY Oklahoma City, Okla. (IV) LS-1,000
 KTOW Sand Springs, Okla. (IV) 250
 KLOO Corvallis, Ore. (IV) 250
 KWVR Enterprise, Ore. (IV) 250
 KIHR Hood River, Ore. (IV) 250
 KBBR North Bend, Ore. (IV) LS-1,000
 WCVI Connellsville, Pa. (IV) LS-1,000
 WSAJ Grove City, Pa. (IV) SH-100
 WKRZ Oil City, Pa. (IV) LS-1,000
 WHAT Philadelphia, Pa. (IV) DA-D-N-250
 WRAW Reading, Pa. (IV) LS-1,000
 WTRN Tyrone, Pa. (IV) N-250

WBRE Wilkes-Barre, Pa. (IV) LS-1,000
 WWPA Williamsport, Pa. (IV) N-250
 WOKE Charleston, S. C. (IV) LS-1,000
 WRHI Rock Hill, S. C. (IV) N-250
 WSSC Sumter, S. C. (IV) LS-1,000
 KIJV Huron, S. D. (IV) N-250
 KRSD Rapid City, S. D. (IV) LS-1,000
 WBAC Cleveland, Tenn. (IV) LS-1,000
 WKRM Columbia, Tenn. (IV) N-250
 WGRV Greenville, Tenn. (IV) LS-1,000
 WKGN Knoxville, Tenn. (IV) N-250
 WHHM Memphis, Tenn. (IV) LS-1,000
 WCDT Winchester, Tenn. (IV) LS-1,000
 KWKC Abilene, Tex. (IV) 250
 †KTSL Burnet, Tex. (IV) 250
 KAND Corsicana, Tex. (IV) 250
 KSET El Paso, Tex. (IV) 250
 KDUB Lubbock, Tex. (IV) 250
 KRBA Lufkin, Tex. (IV) 250
 KPDN Pampa, Tex. (IV) LS-1,000
 KOLE Port Arthur, Tex. (IV) N-250
 KTEO San Angelo, Tex. (IV) 250
 KVIC Victoria, Tex. (IV) 250
 WTTWN St. Johnsbury, Vt. (IV) LS-1,000
 WKYK Covington, Va. (IV) N-250
 WHAP Hopewell, Va. (IV) LS-1,000
 WJMA Orange, Va. (IV) N-250
 KAGT Anacortes, Wash. (IV) 250
 KPKW Pasco, Wash. (IV) 250
 KAPA Raymond, Wash. (IV) SH-250
 KMEL Wenatchee, Wash. (IV) 250
 WHAR Clarkburg, W. Va. (IV) 250
 WPEM Martinsburg, W. Va. (IV) LS-1,000
 WMON Montgomery, W. Va. (IV) 250
 WOVE Welch, W. Va. (IV) LS-1,000
 WLDY Ladysmith, Wis. (IV) LS-1,000
 WRIT Milwaukee, Wis. (IV) N-250
 †KSGT Jackson, Wyo. (IV) 250
 KYCN Wheatland, Wyo. (IV) 250
 KWOR Worland, Wyo. (IV) 250
 WGRF Aguadilla, P. R. (IV) 250
 WSTA Charlotte Amalie, V. I. (IV) 250

1350 KC. REGIONAL

†. . . Demopolis, Ala. (III) DA-D-5,000
 WELB Elba, Ala. (III) D-1,000
 WGAD Gadsden, Ala. (III-B) LS-5,000
 KLYD Bakersfield, Cal. (III) DA-N-1,000
 KCKC San Bernardino, Cal. (III-B) D-1,000
 KSRO Santa Rosa, Cal. (III-B) DA-N-5,000
 KGHF Pueblo, Colo. (III-B) LS-5,000
 WNLK Norwalk, Conn. (III-B) DA-N-1,000
 WJNY Putnam, Conn. (III) DA-N-500
 WEZY Cocoa, Fla. (III) LS-500
 WDCF Dade City, Fla. (III) DA-N-1,000
 WBSG Blackshear, Ga. (III) D-1,000
 WRWH Cleveland, Ga. (III) D-1,000
 WRPB Warner Robbins, Ga. (III) D-1,000
 KRLC Lewiston, Ida.-Clarkston, Wash. (III-B) *D-5,000
 WAAP Peoria, Ill. (III-B) DA-N-1,000
 WJBD Salem, Ill. (III) D-500
 WIOU Kowomo, Ind. (III-B) DA-1,000
 KRNT Des Moines, Ia. (III-A) *LS-5,000
 KMAN Manhattan, Kan. (III) D-500
 WLOU Louisville, Ky. (III) D-5,000
 WSMB New Orleans, La. (III-A) DA-N-5,000
 WDEA Ellsworth, Me. (III) D-1,000
 WHMI Howell, Mich. (III) D-500
 KDIO Ortonville, Minn. (III) D-1,000
 WCMP Pine City, Minn. (III) D-1,000
 KCHR Charleston, Mo. (III) D-1,000
 KBRX O'Neill, Neb. (III) D-1,000
 WLNH Laconia, N. H. (III) D-5,000
 †WHWH Princeton, N. J. (III) DA-5,000
 KABQ Albuquerque, N. M. (III) LS-5,000
 WCBA Corning, N. Y. (III) DA-N-500
 WRNY Rome, N. Y. (III) D-1,000
 WBMT Black Mountain, N. C. (III) D-500

WHIP Mooresville, N. C. D-1,000
 WLLY Wilson, N. C. (III) D-1,000
 KQDI Bismarck, N. D. (III) D-500
 WADC Akron, O. (III-A) DA-5,000
 †WCSM Celina, O. (III) DA-D-500
 WCHI Chillicothe, O. (III) D-500
 KRHD Duncan, Okla. (IV) *D-1,000
 LS-250
 N-100
 KTLQ Tahlequah, Okla. (III) D-1,000
 KRVC Ashland, Ore. (III) D-1,000
 WORK York, Pa. (III-B) LS-5,000
 DA-N-1,000
 WDAR Darlington, S. C. (III) D-1,000
 WGSW Greenwood, S. C. (III) D-1,000
 WRKM Carthage, Tenn. (III) D-500
 *D-1,000
 KCAR Clarksville, Tex. (III) D-500
 KTXJ Jasper, Tex. (III) D-1,000
 KCOR San Antonio, Tex. (III-B) LS-5,000
 DA-U-N-1,000
 WBLT Bedford, Va. (III) D-1,000
 WFLS Fredericksburg, Va. (III) D-500
 WNVA Norton, Va. (III) D-5,000
 WAVY Portsmouth, Va. DA-5,000
 WPDR Portage, Wis. (III) D-1,000
 *DA-D-5,000

1360 KC. REGIONAL

WWWB Jasper, Ala. (III) D-1,000
 WLIQ Mobile, Ala. (III) DA-D-5,000
 WMFC Monroeville, Ala. (III) D-1,000
 WELR Roanoke, Ala. (III) D-1,000
 KRUX Glendale, Ariz. (III) S-5,000
 DA-N-500
 KLYR Clarksville, Ark. (III) D-500
 KFEA Helena, Ark. (III-B) DA-N-1,000
 KFIV Modesto, Cal. (III-B) DA-N-1,000
 KRCK Ridgecrest, Cal. (III) D-1,000
 KGB San Diego, Cal. (III-A) LS-5,000
 N-1,000
 †... Boulder, Colo. (III) DA-D-500
 WDRC Hartford, Conn. (III-A) DA-5,000
 WOBJS Jacksonville, Fla. (III) D-5,000
 WKAT Miami Beach, Fla. (III-B) LS-5,000
 N-1,000
 WSFR Sanford, Fla. (III) D-500
 WINT Winter Haven, Fla. (III) DA-D-1,000
 WAZA Bainbridge, Ga. (III) D-1,000
 WLAW Laurenceville, Ga. (III) D-1,000
 WMAC Metter, Ga. (III) D-500
 †WYIN Rome, Ga. (III) D-500
 WLBK DeKalb, Ill. (III) D-500
 *D-1,000
 WVMC Mt. Carmel, Ill. (III) D-500
 WGFA Watseka, Ill. (III) DA-D-1,000
 KHAK Cedar Rapids, Iowa (III) DA-D-1,000
 KXGI Fort Madison, Iowa (III) D-1,000
 KSCJ Sioux City, Iowa (III-A) DA-N-5,000
 KETO Eldorado, Kan. (III) D-500
 WFLW Monticello, Ky. (III) D-1,000
 KDBC Mansfield, La. (III) D-1,000
 KVM New Iberia, La. (III) D-1,000
 KTLD Tallulah, La. (III) D-500
 WEBB Baltimore, Md. (III) DA-D-5,000
 WLYN Lynn, Mass. (III) D-1,000
 WKYO Caro, Mich. (III) D-500
 WKMI Kalamazoo, Mich. (III-B) LS-5,000
 DA-N-1,000
 KLRS Mountain Grove, Mo. (III) D-1,000
 KWRV McCook, Neb. (III) D-1,000
 WNNJ Newton, N. J. (III) D-1,000
 WWBZ Vineland, N. J. (III-B) DA-N-1,000
 WKOP Binghamton, N. Y. (III) LS-5,000
 DA-U-N-500
 WMNS Olean, N. Y. (III) D-1,000
 WCHL Chapel Hill, N. C. (III) D-1,000
 KEYZ Williston, N. D. (III) DA-N-5,000
 WSAI Cincinnati, Ohio (III-A) DA-N-5,000
 WWOW Conneaut, O. (III) D-500
 KUIK Hillsboro, Ore. (III) D-1,000
 WPQR McKeesport, Pa. (III-B) LS-5,000
 DA-N-1,000
 WPPA Pottsville, Pa. (III-B) LS-1,000
 DA-N-500
 *LS-5,000
 *DA-U-N-500
 WELP Easley, S. C. (III) D-1,000
 WLCM Lancaster, S. C. (III) D-1,000
 WNAH Nashville, Tenn. (III) D-1,000
 KRAY Amarillo, Tex. (III) D-500
 KACT Andrews, Tex. (III) D-1,000
 KWBA Baytown, Tex. (III-B) DA-1,000
 KRYS Corpus Christi, Tex. (III-A) 1,000
 KXOL Ft. Worth, Tex. (III-B) LS-5,000
 DA-N-1,000
 WBOB Galax, Va. (III) D-1,000
 WHBG Harrisonburg, Va. (III) D-5,000
 KFDR Grand Coulee, Wash. (III) D-1,000
 KMO Tacoma, Wash. (III-A) 5,000
 WHJC Matewan, W. Va. D-1,000
 WMOV Ravenswood, W. Va. (III) D-1,000
 WBAY Green Bay, Wis. (III-A) DA-N-5,000
 WMNE Menomonie, Wis. (III) D-1,000
 WISV Viroqua, Wis. (III) D-1,000
 KQRS Rock Springs, Wyo. (III-B) LS-1,000
 DA-N-500

1370 KC. REGIONAL

WBYE Calera, Ala. (III) D-1,000
 KTPA Prescott, Ark. (III) D-500
 KBUC Corona, Cal. (III-B) LS-1,000
 DA-N-500
 KEEN San Jose, Cal. (III-B) LS-5,000
 DA-U-N-1,000
 KGEN Tulare, Cal. (III) D-1,000
 †WKMK Blountstown, Fla. (III) D-500
 WKOS Ocala, Fla. (III) D-5,000
 WCOA Pensacola, Fla. (III-A) DA-N-5,000
 WAXE Vero Beach, Fla. (III) D-1,000
 WBGR Jesup, Ga. (III) D-5,000
 WFDR Manchester, Ga. (III) D-1,000
 WKLE Washington, Ga. (III) D-1,000
 WPRC Lincoln, Ill. (III) D-500
 *D-1,000
 WTTS Bloomington, Ind. (III-B) LS-5,000
 DA-U-N-500
 WGRY Gary, Ind. (III) D-500
 *D-1,000
 KDTH Dubuque, Iowa (III-B) LS-5,000
 DA-N-1,000
 KGNB Dodge City, Kan. (III-B) LS-5,000
 DA-N-1,000
 KALN Iola, Kan. (III) DA-D-500
 WGOH Grayson, Ky. (III) D-5,000
 WTKY Tompkinsville, Ky. (III) D-1,000
 KAPB Marksville, La. (III) D-1,000
 WMHI Braddock Heights, Md. (III) DA-D-500
 WKIK Leonardtown, Md. (III) D-1,000
 WGHM Grand Haven, Mich. (III) D-500
 KSUM Fairmont, Minn. (III-B) DA-1,000
 WDOB Canton, Miss. (III) D-1,000
 KWRV Boonville, Mo. (III) D-1,000
 KXLF Caruthersville, Mo. D-1,000
 KXLF Butte, Mont. (III-A) 5,000
 KAWL York, Neb. (III) D-500
 WFEA Manchester, N. H. (III-A) DA-5,000
 WALK Patchogue, N. Y. (III) D-500
 WSAY Rochester, N. Y. (III-A) DA-N-5,000
 WLTC Gastonia, N. C. (III) D-1,000
 WTAB Tabor City, N. C. (III) D-5,000
 KFJM Grand Fork, N. D. (III) D-1,000
 WSPD Toledo, O. (III-A) DA-N-5,000
 KAST Astoria, Ore. (III-B) DA-N-1,000
 WOTR Corry, Pa. (III) LS-1,000
 DA-N-500
 WPAZ Pottstown, Pa. (III) D-1,000
 WKMC Roaring Spring, Pa. (III) D-1,000
 WKFD Wickford, R. I. (III) D-500
 WDEF Chattanooga, Tenn. (III-A) DA-N-5,000
 WDXE Lawrenceburg, Tenn. (III) D-1,000
 WRGS Rogersville, Tenn. (III) D-1,000
 KOKE Austin, Tex. (III) D-1,000
 KRPO Longview, Tex. (III-B) DA-N-1,000
 KUKO Post, Tex. (III) D-500
 KSOP Salt Lake City, Utah (III) D-1,000
 WBTN Bennington, Vt. (III) D-1,000
 WHEE Martinsville, Va. (III) D-5,000
 WJWS South Hill, Va. (III) D-5,000
 KPOR Quincy, Wash. (III) D-1,000
 WMOD Moundsville, W. Va. (III) D-1,000
 WCCN Neillsville, Wis. (III) D-5,000
 KWVO Cheyenne, Wyo. (III) D-1,000
 WIVV Island of Vieques, P. R. (III) 1,000

1380 KC. REGIONAL

WRAB Arab, Ala. (III) D-1,000
 WGYV Greenville, Ala. (III) D-1,000
 KDXE N. Little Rock, Ark. (III) D-1,000
 KBVM Lancaster, Cal. (III) DA-D-1,000
 KGMS Sacramento, Cal. DA-1,000
 KSBW Salinas, Cal. (III-B) DA-5,000
 KFLJ Walsenburg, Colo. (III) D-1,000
 WAMS Wilmington, Del. (III-B) LS-5,000
 DA-U-N-1,000
 WLIZ Lake Worth, Fla. (III) D-500
 WQXQ Ormond Beach, Fla. (III) D-1,000
 WLCY St. Petersburg, Fla. (III-A) DA-N-5,000
 WOAK Atlanta, Ga. (III-A) DA-N-5,000
 WSIJ Ocala, Ga. (III) D-5,000
 KPOI Honolulu, Hawaii (III-A) 5,000
 WBEL S. Beloit, Ill. (III) DA-N-5,000
 WTEB Brazil, Ind. (III) DA-D-500
 WKJG Ft. Wayne, Ind. (III-A) DA-5,000
 KCM Carroll, Iowa (III) DA-1,000
 KCII Washington, Iowa (III) D-500
 WMTA Central City, Ky. (III) D-500
 WWKY Winchester, Ky. (III) D-1,000
 WYNK Baton Rouge, La. (III) D-500
 WKTJ Farmington, Me. (III) D-1,000
 WPLB Greenville, Mich. (III) DA-D-500
 WTTH Port Huron, Mich. (III-B) DA-1,000
 *DA-5,000
 KLIZ Brainerd, Minn. (III) D-1,000
 KAGE Winaona, Minn. (III) D-1,000
 WDLT Indianola, Miss. (III) D-500
 KUDL Kansas City, Mo. (III) D-1,000
 *Fairway, Kan. *LS-5,000
 *DA-U-N-500
 KWK St. Louis, Mo. (III-A) DA-N-5,000
 KUVR Holdrege, Nebr. (III) D-500
 WEBX Portsmouth, N. H. (III)

DA-N-1,000
 WAWZ Zarephath, N. J. (III-A) (ST-WBNX) DA-5,000
 †WFSR Bath, N. Y. (III) D-500
 WBNX New York, N. Y. (III-A) (ST-WAWZ) DA-5,000
 WLOS Asheville, N. C. (III-B) LS-5,000
 DA-N-1,000
 WTOB Winston-Salem, N. C. (III) LS-5,000
 DA-N-1,000
 WWIZ Lorain, Ohio (III) D-500
 WPKO Waverly, Ohio (III) DA-D-1,000
 KSWO Lawton, Okla. (III-B) DA-1,000
 KMUS Muskogee, Okla. (III-B) LS-1,000
 DA-N-500
 KBCH Oceanlake, Ore. (III) D-1,000
 KSRV Ontario, Ore. (III) LS-5,000
 DA-N-1,000
 WACB Kittanning, Pa. (III) D-1,000
 WMLP Milton, Pa. (III) D-1,000
 WAYZ Waynesboro, Pa. (III) D-1,000
 WNRI Woonsocket, R. I. (III) D-1,000
 WAGS Bishopville, S. C. (III) D-1,000
 WGUS North Augusta, S. C. (III) D-1,000
 KOTA Rapid City, S. D. (III-A) DA-N-5,000
 †... Redfield, S. D. (III) D-500
 WYSH Clinton, Tenn. (III) D-1,000
 WGMM Millington, Tenn. (III) D-500
 KJET Beaumont, Tex. (III) D-1,000
 KBWD Brownwood, Tex. (III-B) LS-1,000
 N-500
 KCRN Crane, Tex. (III) D-1,000
 KTSM El Paso, Tex. (III-B) LS-1,000
 N-500
 *LS-5,000
 *N-500
 KMUL Muleshoe, Tex. (III) D-1,000
 KBOP Pleasanton, Tex. (III) D-1,000
 WSYB Rutland, Vt. (III-B) LS-5,000
 DA-N-1,000
 WMBG Richmond, Va. (III-A) DA-N-5,000
 KRKO Everett, Wash. (III-A) DA-N-5,000
 KPEG Spokane, Wash. (III) D-5,000

1390 KC. REGIONAL

WHMA Anniston, Ala. (III-B) LS-5,000
 DA-N-1,000
 KDQN DeQueen, Ark. (III) D-500
 KAMO Rogers, Ark. (III) D-1,000
 KGER Long Beach, Cal. (III-A) DA-N-5,000
 KCEY Turlock, Cal. (III-B) DA-N-1,000
 *DA-5,000
 KFML Denver, Colo. (III) D-1,000
 WAVP Avon Park, Fla. (III) D-1,000
 WPUP Gainesville, Fla. (III) D-5,000
 †WISK Americus, Ga. (III) D-5,000
 WGES Chicago, Ill. (III-A) DA-5,000
 WFIW Fairfield, Ill. (III) D-1,000
 WJCD Seymour, Ind. (II) D-1,000
 KCLN Clinton, Ia. (III) DA-D-1,000
 KCBC Des Moines, Ia. (III-B) DA-1,000
 KNCK Concordia, Kan. (III) D-500
 WANY Albany, Ky. (III) D-1,000
 WKIC Hazard, Ky. (III) D-5,000
 KFRA Franklin, La. (III) DA-D-500
 WEGP Presque Isle, Me. (III) DA-N-5,000
 WCAT Orange, Mass. (III) D-1,000
 WPLM Plymouth, Mass. (II) DA-5,000
 WCER Charlotte, Mich. (III) DA-D-1,000
 †KAOH Duluth, Minn. (III) D-500
 KRFO Owatonna, Minn. (III) D-500
 WROA Gulfport, Miss. (III) D-1,000
 WQIC Meridian, Miss. (III) D-5,000
 KJPW Waynesville, Mo. (III) D-1,000
 KENN Farmington, N. M. (III) LS-5,000
 DA-N-1,000
 KHOB Hobbs, N. M. (III) D-5,000
 WEOK Poughkeepsie, N. Y. (III) DA-D-5,000
 WRIV Riverhead, N. Y. (III) D-1,000
 WFBL Syracuse, N. Y. (III-A) DA-N-5,000
 WKRK Murphy, N. C. (III) D-1,000
 WEED Rocky Mount, N. C. (III) LS-5,000
 DA-N-1,000
 WADA Shelby, N. C. (III) D-500
 WJRM Troy, N. C. (III) D-500
 KLPM Minot, N. D. (III-A) LS-5,000
 N-1,000
 WOHP Bellefontaine, Ohio (III) D-500
 WMPO Middleport-Pomeroy, Ohio (III) D-1,000
 WFMJ Youngstown, Ohio (III-A) DA-N-5,000
 KCRC Enid, Okla. (III-B) DA-1,000
 KSLM Salem, Ore. (III-A) LS-5,000
 N-1,000
 WLAN Lancaster, Pa. (III-B) DA-N-1,000
 WRSC State College, Pa. (III) D-500
 *D-1,000
 WHPE Belton, S. C. (III) D-500
 WCSC Charleston, S. C. (III-A) DA-N-5,000
 KJAM Madison, S. D. (III) D-500
 WTJS Jackson, Tenn. (III-B) LS-5,000
 DA-N-1,000
 KULP El Campo, Tex. (III) D-500
 KBEC Waxahachie, Tex. (III) DA-D-500
 KLGJ Logan, Utah (III) LS-1,000
 DA-N-500

AM FREQUENCIES

WEAM Arlington, Va. (III-A) **DA-5,000**
WWOD Lynchburg, Va. (III-B) **LS-5,000**
KLOQ Yakima, Wash. (III) **LS-1,000**
WISA Isabela, P. R. (III) **DA-N-500**
LS-1,000
N-500

1400 KC. LOCAL

WMSL Decatur, Ala. (IV) **LS-1,000**
N-250
WXAL Demopolis, Ala. (IV) **LS-1,000**
N-250
WFPA Fort Payne, Ala. (IV) **LS-1,000**
WJLD Homewood, Ala. (IV) **LS-1,000**
N-250
WJHO Opelika, Ala. (IV) **LS-1,000**
N-250
KSEW Sitka, Alaska (IV) **LS-1,000**
KCLF Clifton, Ariz. (IV) **LS-1,000**
†KJKJ Flagstaff, Ariz. (III) **LS-1,000**
KXIV Phoenix, Ariz. (IV) **LS-1,000**
KTUC Tucson, Ariz. (IV) **LS-1,000**
KVOY Yuma, Ariz. (IV) **LS-1,000**
KELD El Dorado, Ark. (IV) **LS-1,000**
N-250
KCLA Pine Bluff, Ark. (IV) **LS-1,000**
N-250
KWYN Wynne, Ark. (IV) **LS-1,000**
SH-N-250
KRE Berkeley, Cal. (IV) **LS-1,000**
N-250
KREO Indio, Cal. (IV) **LS-1,000**
KQMS Redding, Cal. (IV) **LS-1,000**
ESLY San Luis Obispo, Cal. (IV) **LS-1,000**
KSPA Santa Paula, Cal. (IV) **LS-1,000**
KEOE Truckee, Cal. (IV) **LS-1,000**
N-250
KUKI Ukiah, Cal. (IV) **LS-1,000**
N-250
KONG Visalia, Cal. (IV) **LS-1,000**
N-250
KRLN Canon City, Colo. (IV) **SH-250**
KDTA Delta, Colo. (IV) **LS-1,000**
KFTM Ft. Morgan, Colo. (IV) **LS-1,000**
KBZZ La Junta, Colo. (IV) **LS-1,000**
WSTC Stamford, Conn. (IV) **LS-1,000**
N-250
WILL Willimantic, Conn. (IV) **LS-1,000**
N-250
WFTL Ft. Lauderdale, Fla. (IV) **LS-1,000**
WIRA Ft. Pierce, Fla. (IV) **LS-1,000**
WRHC Jacksonville, Fla. (IV) **LS-1,000**
WPRY Perry, Fla. (IV) **SH-250**
WTRR Sanford, Fla. (IV) **LS-1,000**
N-250
†WZRH Zephyrhills, Fla. (IV) **LS-1,000**
WQGS Alma, Ga. (IV) **LS-1,000**
SH-N-250
WSGC Elberton, Ga. (IV) **LS-1,000**
N-250
WNEX Macon, Ga. (IV) **LS-1,000**
N-250
WMGA Moultrie, Ga. (IV) **LS-1,000**
N-250
WCOH Newman, Ga. (IV) **LS-1,000**
N-250
WSGA Savannah, Ga. (IV) **LS-1,000**
N-250
KART Jerome, Ida. (IV) **SH-250**
KRPL Moscow, Idaho (IV) **LS-1,000**
KSPT Sandpoint, Idaho (IV) **LS-1,000**
N-250
WDWS Champaign, Ill. (IV) **LS-1,000**
N-250
WGIL Galesburg, Ill. (IV) **LS-1,000**
N-250
WROZ Evansville, Ind. (IV) **LS-1,000**
N-250
WBAT Marion, Ind. (IV) **LS-1,000**
N-250
KCOG Centerville, Iowa, (IV) **LS-1,000**
KVFD Ft. Dodge, Iowa (IV) **LS-1,000**
N-250
KVOE Emporia, Kan. (IV) **LS-1,000**
KAYS Hays, Kan. (IV) **LS-1,000**
WCYN Cynthiana, Ky. (IV) **LS-1,000**
WIEL Elizabethtown, Ky. (IV) **LS-1,000**
N-250
WFTG London, Ky. (IV) **SH-250**
WFRP Hammond, La. (IV) **LS-1,000**
KAOK Lake Charles, La. (IV) **LS-1,000**
N-250
WRDO Augusta, Me. (IV) **LS-1,000**
N-250
WIDE Biddeford, Me. (IV) **LS-1,000**
N-250
WWIN Baltimore, Md. (IV) **LS-1,000**
N-250
WALE Fall River, Mass. (IV) **LS-1,000**
N-250
WLLH Lowell, Mass. (IV) **LS-1,000**
N-250
WHMP Northampton, Mass. (IV) **LS-1,000**
N-250
WELL Battle Creek, Mich. (IV) **LS-1,000**
N-250
WJLB Detroit, Mich. (IV) **LS-1,000**
N-250
WHDF Houghton, Mich. (IV) **LS-1,000**
WMAB Munising, Mich. (IV) **LS-1,000**
N-250

WSAM Saginaw, Mich. (IV) **LS-1,000**
N-250
WSJM St. Joseph, Mich. (IV) **LS-1,000**
N-250
WTCM Traverse City, Mich. (IV) **LS-1,000**
N-250
KEYL Long Prairie, Minn. (IV) **LS-1,000**
N-250
KMHL Marshall, Minn. (IV) **LS-1,000**
N-250
WMIN St. Paul, Minn. (IV) **LS-1,000**
N-250
WHLB Virginia, Minn. (IV) **LS-1,000**
N-250
WBIP Booneville, Miss. (IV) **SH-250**
WNAG Grenada, Miss. (IV) **LS-1,000**
WFQR Hattiesburg, Miss. (IV) **LS-1,000**
WJQS Jackson, Miss. (IV) **LS-1,000**
WMBC Macon, Miss. (IV) **LS-1,000**
KFRU Columbia, Mo. (IV) **LS-1,000**
N-250
KJCF Festus, Mo. (IV) **LS-1,000**
KSIM Sikeston, Mo. (IV) **LS-1,000**
N-250
KTTS Springfield, Mo. (IV) **LS-1,000**
N-250
KXGN Glendive, Mont. (IV) **LS-1,000**
KARR Great Falls, Mont. (IV) **LS-1,000**
N-250
KCOW Alliance, Neb. (IV) **LS-1,000**
N-250
KLIN Lincoln, Neb. (IV) **LS-1,000**
KBMI Henderson, Nev. (IV) **LS-1,000**
KWNA Winnemucca, Nev. (IV) **LS-1,000**
SH-N-250
†WBRL Berlin, N. H. (IV) **LS-1,000**
WTSL Hanover, N. H. (IV) **LS-1,000**
N-250
WOND Pleasantville, N. J. (IV) **LS-1,000**
N-250
KTRC Santa Fe, N. M. (IV) **LS-1,000**
KCHS Truth or Consequences, N. M. (IV) **SH-250**
KTNM Tucumcari, N. M. (IV) **LS-1,000**
WABY Albany, N. Y. (IV) **LS-1,000**
N-250
WYSL Buffalo, N. Y. (IV) **LS-1,000**
N-250
WSLB Ogdensburg, N. Y. (IV) **LS-1,000**
N-250
WBMA Beaufort, N. C. (IV) **LS-1,000**
WGBG Greensboro, N. C. (IV) **LS-1,000**
WSIC Statesville, N. C. (IV) **LS-1,000**
N-250
WLSE Wallace, N. C. (IV) **LS-1,000**
WHCC Waynesville, N. C. (IV) **LS-1,000**
N-250
WCNF Weidon, N. C. (IV) **LS-1,000**
N-250
KEYJ Jamestown, N. D. (IV) **LS-1,000**
N-250
WMAN Mansfield, O. (IV) **LS-1,000**
N-250
WPAY Portsmouth, O. (IV) **LS-1,000**
N-250
KWON Bartlesville, Okla. (IV) **LS-1,000**
KTMC McAlester, Okla. (IV) **LS-1,000**
KNOR Norman, Okla. (IV) **LS-1,000**
KWIN Ashland, Ore. (IV) **LS-1,000**
(CP for 580 kc)
KNND Cottage Grove, Ore. (IV) **LS-1,000**
SH-N-250
WEST Easton, Pa. (IV) **LS-1,000**
N-250
WJET Erie, Pa. (IV) **LS-1,000**
N-250
WHGB Harrisburg, Pa. (IV) **LS-1,000**
N-250
WJAC Johnstown, Pa. (IV) **LS-1,000**
(CP for 850 kc)
WKBI St. Marys, Pa. (IV) **LS-1,000**
N-250
WICK Scranton, Pa. (IV) **LS-1,000**
N-250
WRAK Williamsport, Pa. (IV) **LS-1,000**
N-250
WCOS Columbia, S. C. (IV) **LS-1,000**
N-250
WGTN Georgetown, S. C. (IV) **LS-1,000**
WZOO Spartanburg, S. C. (IV) **LS-1,000**
N-250
WJZM Clarksville, Tenn. (IV) **LS-1,000**
N-250
WHUB Cookeville, Tenn. (IV) **LS-1,000**
N-250
WLSB Copperhill, Tenn. (IV) **LS-1,000**
WKPT Kingsport, Tenn. (IV) **LS-1,000**
WGAP Maryville, Tenn. (IV) **LS-1,000**
N-250
WHAL Shelbyville, Tenn. (IV) **LS-1,000**
N-250
KRUN Ballinger, Tex. (IV) **SH-250**
KBYG Big Spring, Tex. (IV) **LS-1,000**
KUNO Corpus Christi, Tex. (IV) **LS-1,000**
KILE Galveston, Tex. (IV) **LS-1,000**
KGVL Greenville, Tex. (IV) **LS-1,000**
KEBE Jacksonville, Tex. (IV) **LS-1,000**
KIUN Pecos, Tex. (IV) **LS-1,000**
N-250
KEYE Perryton, Tex. (IV) **LS-1,000**
KVOP Plainview, Tex. (IV) **LS-1,000**
KDWT Stamford, Tex. (IV) **LS-1,000**
KTEM Temple, Tex. (IV) **LS-1,000**
KTFS Texarkana, Tex. (IV) **LS-1,000**
N-250

KVOU Uvalde, Tex. (IV) **LS-1,000**
KIXX Provo, Utah (IV) **LS-1,000**
WDOT Burlington, Vt. (IV) **LS-1,000**
N-250
WINA Charlottesville, Va. (IV) **LS-1,000**
N-250
WHHV Hillsville, Va. **LS-1,000**
WHIH Portsmouth, Va. (IV) **LS-1,000**
N-250
WHLF South Boston, Va. (IV) **LS-1,000**
N-250
WINC Winchester, Va. (IV) **LS-1,000**
N-250
KEDO Longview, Wash. (IV) **SH-250**
KRSC Othello, Wash. (IV) **SH-250**
KTNT Tacoma, Wash. (IV) **LS-1,000**
N-250
WBOY Clarksburg, W. Va. (IV) **LS-1,000**
N-250
WRON Ronceverte, W. Va. (IV) **LS-1,000**
N-250
WSPZ Spencer, W. Va. (IV) **LS-1,000**
N-250
WKWK Wheeling, W. Va. (IV) **LS-1,000**
WBTH Williamson, W. Va. (IV) **LS-1,000**
N-250
WATW Ashland, Wis. (IV) **LS-1,000**
N-250
WBIZ Eau Claire, Wis. (IV) **LS-1,000**
N-250
WDUZ Green Bay, Wis. (IV) **LS-1,000**
N-250
WRJN Racine, Wis. (IV) **LS-1,000**
N-250
WRDB Reedsburg, Wis. (IV) **LS-1,000**
N-250
WRIG Wausau, Wis. (IV) **LS-1,000**
N-250
KATI Casper, Wyo. (IV) **LS-1,000**
N-250
KODI Cody, Wyo. (IV) **LS-1,000**
WFOA San Juan, P. R. (IV) **LS-1,000**
(CP for 870 kc)

1410 KC. REGIONAL

WALA Mobile, Ala. (III-A) **DA-N-5,000**
WRCK Tusculumbia, Ala. (III) **D-500**
KTCS Ft. Smith, Ark. (III) **D-1,000**
KERN Bakersfield, Cal. (III-A) **LS-1,000**
KRML Carmel, Cal. (III) **D-500**
†KKOK Lompoc, Cal. (III) **DA-D-500**
KMYC Marysville, Cal. **LS-5,000**
DA-U-N-1,000
KCAL Redlands, Cal. (III) **D-1,000**
KCOL Ft. Collins, Colo. (III-B) **DA-N-1,000**
WPOP Hartford, Conn. (III-A) **DA-5,000**
WDOV Dover, Del. (III) **D-5,000**
WMYR Ft. Myers, Fla. **LS-5,000**
DA-N-500
WBIL Leesburg, Fla. (III) **D-1,000**
WRFB Tallahassee, Fla. (III) **D-5,000**
WSNE Cumming, Ga. (III) **DA-D-1,000**
WRIX Griffin, Ga. (III) **D-1,000**
WDAX McRoe, Ga. (III) **D-1,000**
WLAQ Rome, Ga. **DA-N-1,000**
WRMN Elgin, Ill. (III) **D-500**
***D-1,000**
WTIM Taylorville, Ill. (III) **DA-D-1,000**
WAZY Lafayette, Ind. (II) **DA-D-1,000**
KGRN Grinnell, Ia. (III) **D-500**
KLEM LeMars, Ia. (III) **D-1,000**
KCLO Leavenworth, Kan. (III) **DA-D-5,000**
DA-U-N-1,000
KWBB Wichita, Kan. (III-B) **LS-5,000**
WLBK Bowling Green, Ky. **LS-5,000**
DA-N-1,000
WHLN Harlan, Ky. (III) **D-5,000**
KDBS Alexandria, La. (III) **D-1,000**
WHAG Halfway, Md. (III) **DA-D-1,000**
WOKW Brockton, Mass. (III) **DA-D-1,000**
WGRD Grand Rapids, Mich. (III) **D-1,000**
KLFD Litchfield, Minn. (II) **D-500**
WDSK Cleveland, Miss. (III) **DA-D-1,000**
WBKN Newton, Miss. (III) **D-500**
i. . . North Platte, Neb. (III) D-1,000
WHTG Eatontown, N. J. (III) **D-500**
WDOE Dunkirk, N. Y. (III-B) **LS-1,000**
DA-N-500
WELM Elmira, N. Y. (III) **LS-1,000**
DA-N-500
WSET Glens Falls, N. Y. (III) **D-1,000**
WOTT Watertown, N. Y. (III) **D-5,000**
WEGO Concord, N. C. (III) **D-1,000**
WSRC Durham, N. C. (III) **D-1,000**
WING Dayton, O. (III-A) **DA-N-5,000**
KPAM Portland, Ore. (III) **D-5,000**
WLSH Lansford, Pa. (III) **DA-D-5,000**
KQV Pittsburgh, Pa. (III-A) **DA-5,000**
WPCC Clinton, S. C. (III) **D-1,000**
WYMB Manning, S. C. (III) **D-1,000**
WCMT Martin, Tenn. (III) **D-1,000**
KBUD Athens, Tex. (IV) **D-1,000**
KBAN Bowie, Tex. (III) **DA-D-500**
KVLB Cleveland, Tex. (III) **DA-500**
KXIT Dalhart, Tex. (III) **D-500**
KADO Marshall, Tex. (III) **DA-D-500**
KRIG Odessa, Tex. (III-B) **DA-N-1,000**
KBAL San Saba, Tex. (III) **D-500**
KNAL Victoria, Tex. (III) **DA-N-500**
WRIS Roanoke, Va. (III) **D-5,000**

WKBH La Crosse, Wis. (III-A) DA-N-5,000
 KWYO Sheridan, Wyo. (III-B) LS-1,000
 N-500

1420 KC. REGIONAL

WACT Tuscaloosa, Ala. (III) D-5,000
 KHFH Sierra Vista, Ariz. (III) D-1,000
 KPOC Pochahontas, Ark. (III) D-1,000
 KSTN Stockton, Cal. (III-B) LS-5,000
 DA-U-N-1,000
 WLIS Old Saybrook, Conn. (III) D-500
 WBRD Bradenton, Fla. (III) DA-D-1,000
 WDBF Delray, Fla. (III) DA-D-5,000
 *LS-5,000
 *DA-U-N-500
 WETH St. Augustine, Fla. (III) D-1,000
 WRBL Columbus, Ga. (III-A) DA-N-5,000
 WAVO Decatur, Ga. (III) DA-D-1,000
 WPEH Louisville, Ga. (III) D-1,000
 WLET Toocoa, Ga. (III) D-5,000
 WINI Murphysboro, Ill. (III) D-500
 WIMS Michigan City, Ind. (III) LS-5,000
 DA-U-N-500
 WOC Davenport, Ia. (III-A) DA-5,000
 JKCK Junction City, Kan. (III) D-1,000
 WTCR Ashland, Ky. (III) D-5,000
 WHBN Harrodsburg, Ky. (III) D-1,000
 WVJS Owensboro, Ky. (III-B) DA-1,000
 *LS-5,000
 *DA-U-N-1,000
 KPFL Lafayette, La. (III) LS-1,000
 DA-N-500
 WBSM New Bedford, Mass. (III) LS-5,000
 DA-U-N-1,000
 WBEC Pittsfield, Mass. (III) DA-1,000
 WAMM Flint, Mich. (III) DA-D-500
 WKPR Kalamazoo, Mich. (III) DA-D-1,000
 KTOE Mankato, Minn. (III-A) DA-N-5,000
 WBSU Oxford, Miss. (III) D-1,000
 WQBC Vicksburg, Miss. (III-B) LS-1,000
 N-500
 KBTN Neosho, Mo. (III) D-500
 KOOO Omaha, Neb. (III) DA-D-1,000
 KSYX Santa Rosa, N. M. (III) D-1,000
 WALY Herkimer, N. Y. (III) D-1,000
 WACK Newark, N. Y. (III) D-500
 WLN Peekskill, N. Y. (III) D-1,000
 WMYN Mayodan, N. C. (III) D-500
 WGS South Gastonia, N. C. (III) D-500
 WVOT Wilson, N. C. (III) LS-1,000
 DA-N-500
 WHK Cleveland, O. (III-A) DA-N-5,000
 KTJS Hobart, Okla. (IV) D-1,000
 KYNG Coos Bay, Ore. (III) D-1,000
 WCOJ Coatesville, Pa. (IV) DA-N-5,000
 WCED DuBois, Pa. (III) LS-5,000
 DA-U-N-500
 WCRE Cheraw, S. C. (III) D-1,000
 KAER Aberdeen, S. D. (III) D-1,000
 WBMB Erwin, Tenn. (III) D-5,000
 WKSR Pulaski, Tenn. (III) DA-N-1,000
 KFFN Bonham, Tex. (IV) D-250
 KTRF Lufkin, Tex. (III-B) DA-N-1,000
 KGNE New Braunfels, Tex. (III) D-1,000
 KPEP San Angelo, Tex. (III) D-1,000
 WWSR St. Albans, Vt. (III) D-1,000
 WDDY Warrenton, Va. (III) D-1,000
 WKCW Waukesha, Va. (III) D-5,000
 KITI Chalis-Centralia, Wash. (III) D-1,000
 KUJ Walla Walla, Wash. (III-A) DA-N-5,000
 WPLY Plymouth, Wis. (III) D-500
 WEUC Ponce, P. R. (III) 1,000

1430 KC. REGIONAL

WFHK Pell City, Ala. (III) D-1,000
 KHBM Monticello, Ark. (III) D-1,000
 KAMP El Centro, Cal. (III) D-1,000
 KARM Fresno, Cal. (III-A) DA-5,000
 . . . Sacramento, Cal. (III) DA-D-500
 KALI San Gabriel, Cal. (III) DA-5,000
 KOSI Aurora, Colo. (III) LS-5,000
 DA-N-500
 WSDA Homestead, Fla. (III) D-500
 WLAK Lakeland, Fla. (III-B) LS-5,000
 N-1,000
 WPCF Panama City, Fla. (III) DA-5,000
 WGFS Covington, Ga. (III) D-1,000
 WRCD Dalton, Ga. (III) D-1,000
 WWGS Tifton, Ga. (III) LS-5,000
 DA-N-1,000
 †WNSH Highland Park, Ill. (III) DA-D-1,000
 WCMY Ottawa, Ill. (III) D-500
 WIRE Indianapolis, Ind. (III-A) DA-N-5,000
 KASI Ames, Ia. (III) D-1,000
 KMRC Morgan City, La. (III) D-500
 WNAV Annapolis, Md. (III-B) LS-5,000
 DA-N-1,000
 †WTTT Amherst, Mass. (III) DA-D-5,000
 WHIL Medford, Mass. (III) D-5,000
 WION Ionia, Mich. (III) D-500
 *DA-D-5,000
 WBRM Mt. Clemens, Mich. (III) DA-D-500
 WLAU Laurel, Miss. (III) D-5,000
 KAOL Carrollton, Mo. (III) D-500
 WIL St. Louis, Mo. (III-A) DA-5,000
 KRGI Grand Island, Neb. (III) DA-N-1,000

WNJR Newark, N. J. (III-A) DA-N-5,000
 KGFL Roswell, N. M. (III) LS-5,000
 DA-N-1,000
 WENE Endicott, N. Y. (III) DA-N-5,000
 WMNC Morganton, N. C. (III) D-5,000
 WDJM Mount Olive, N. C. (III) D-1,000
 WRXO Roxboro, N. C. (III) D-1,000
 WFOB Fostoria, Ohio (III) DA-1,000
 WCLT Newark, O. (III) D-500
 KALV Alva, Okla. (III) DA-500
 KELI Tulsa, Okla. (III-A) DA-N-5,000
 KGAY Salem, Ore. (III) D-5,000
 WVAM Altoona, Pa. (III-B) DA-N-1,000
 WTRA Franklin, Pa. (III) D-500
 WBLR Batesburg, S. C. (III) D-5,000
 WATP Marion, S. C. (III) D-1,000
 KBRK Brookings, S. D. (III) D-1,000
 WFCT Fountain City, Tenn. (III) D-1,000
 WENO Madison, Tenn. (III) D-5,000
 WHER Memphis, Tenn. (III) D-1,000
 KSTB Breckenridge, Tex. (III) D-1,000
 KEES Gladewater, Tex. (III) D-1,000
 KCOH Houston, Tex. (III) D-1,000
 KLO Ogden, Utah (III-A) DA-5,000
 WIVE Ashland, Va. (III) D-1,000
 WDIC Clinchco, Va. (III) D-1,000
 KBRK Mt. Vernon, Wash. (III) LS-5,000
 DA-N-1,000
 WEIR Weirton, W. Va. (III) DA-1,000
 WBEV Beaver Dam, Wis. (III) D-1,000
 WNEL Cagay, P. R. (III) LS-1,000
 N-500

1440 KC. REGIONAL

WHHY Montgomery, Ala. (III-B) LS-5,000
 DA-N-1,000
 KWBE Scottsdale, Ariz. (III) D-5,000
 KHOG Fayetteville, Ark. (III) D-1,000
 KOKY Little Rock, Ark. (III) D-5,000
 KVON Napa, Cal. (III-B) DA-500
 *LS-1,000
 *DA-U-N-500
 KPRO Riverside, Cal. (III-B) 1,000
 KCOY Santa Maria, Cal. (III) DA-N-1,000
 WBIS Bristol, Conn. (III) D-500
 WABR Winter Park, Fla. (III) D-5,000
 WWCC Bremen, Ga. (III) D-1,000
 WGGG Brunswick, Ga. (III-B) LS-5,000
 DA-N-1,000
 WRAJ Anna, Ill. (III) D-500
 †WIOK Normal, Ill. (III) DA-D-1,000
 WPRS Paris, Ill. D-1,000
 WGEN Quincy, Ill. (III-B) DA-1,000
 *LS-5,000
 *DA-U-N-1,000
 WRCK Rockford, Ill. (III-B) LS-1,000
 N-500
 *LS-5,000
 *DA-D-N-500
 WPGW Portland, Ind. (III) DA-D-500
 KCHE Cherokee, Ia. (III) D-500
 KEWI Topeka, Kan. (III-B) LS-5,000
 DA-U-N-1,000
 †WCDS Glasgow, Ky. (III) D-1,000
 WKLX Paris, Ky. (III) D-1,000
 WEZJ Williamsburg, Ky. (III) D-1,000
 KMLB Monroe, La. (III-B) LS-5,000
 DA-N-1,000
 WJAB Westbrook, Me. (III) D-5,000
 WAAB Worcester, Mass. (III-A) DA-5,000
 WBCM Bay City, Mich. (III-B) LS-1,000
 N-500
 WDOW Dowagiac, Mich. (III) D-500
 WCHB Inkster, Mich. (III) DA-D-1,000
 KEVE Golden Valley, Minn. LS-5,000
 DA-N-500
 WHHT Lucedale, Miss. (III) D-1,000
 †WSEL Pontotoc, Miss. (III) D-1,000
 WMVB Millville, N. J. (III) DA-D-1,000
 WBAB Babylon, N. Y. (III) D-1,000
 WJBL Niagara Falls, N. Y. (III) D-1,000
 WSGO Oswego, N. Y. (III) D-1,000
 WBLA Elizabethtown, N. C. (III) D-1,000
 WBUY Lexington, N. C. (III) D-5,000
 KILO Grank Forks, N. D. (III-B) LS-1,000
 N-500
 WHHH Warren, O. (III-A) DA-5,000
 KODL The Dalles, Ore. (III) DA-N-1,000
 KMED Medford, Ore. (III-A) LS-5,000
 N-1,000
 WCDL Carbondale, Pa. (III) D-5,000
 WNPV Lansdale, Pa. (III) DA-D-500
 WGCB Red Lion, Pa. (III) D-1,000
 WQOK Greenville, S. C. (III-A) DA-N-5,000
 †. . . Holly Hill, S. C. (III) D-1,000
 WZYX Cowan, Tenn. (III) D-1,000
 WHDM McKenzie, Tenn. (III) D-500
 KFDA Amarillo, Tex. (III-B) LS-5,000
 DA-N-1,000
 KEYS Corpus Christi, (III-B) LS-1,000
 DA-N-500
 KDNT Denton, Tex. (III) LS-5,000
 DA-N-500
 KETX Livingston, Tex. (III) D-1,000
 *D-5,000
 WKLV Blackstone, Va. (III) D-5,000
 †KDNC Spokane, Wash. (III) D-5,000
 WHIS Bluefield, W. Va. (III-A) LS-5,000
 N-500
 WAJR Morgantown, W. Va. (III) LS-5,000
 DA-U-N-500
 WJPG Green Bay, Wis. (III) LS-5,000
 DA-U-N-500

1450 KC. LOCAL

WDNG Anniston, Ala. (IV) LS-1,000
 N-250
 WYAM Bessemer, Ala. (IV) LS-1,000
 N-250
 WDIG Dothan, Ala. (IV) LS-1,000
 N-250
 WFIX Huntsville, Ala. (IV) LS-1,000
 N-250
 WLAY Muscle Shoals City, Ala. (IV) LS-1,000
 N-250
 KLAM Cordova, Alaska (IV) SH-250
 KAWT Douglas, Ariz. (IV) 250
 KNOT Prescott, Ariz. (IV) 250
 KOLD Tucson, Ariz. (IV) 250
 KENA Mena, Ark. (IV) SH-250
 KYOR Blythe, Cal. (IV) D-5,000
 KOWN Escandido, Cal. (IV) 250
 KPAL Palm Springs, Cal. (IV) D-1,000
 KTIP Porterville, Cal. (IV) LS-1,000
 N-250
 KSAN San Francisco, Cal. (IV) LS-1,000
 N-250
 KVML Sonora, Cal. (IV) 250
 KVEN Ventura, Cal. (IV) LS-1,000
 DA-D-N-250
 KAGR Yuba City, Cal. (IV) 100
 KGIW Alamosa, Colo. (IV) 250
 KYOU Greeley, Colo. (IV) LS-1,000
 N-250
 WNAB Bridgeport, Conn. (IV) 250
 WILM Wilmington, Del. (IV) LS-1,000
 N-250
 WOL Washington, D. C. (IV) LS-1,000
 N-250
 WWJB Brookville, Fla. (IV) SH-250
 WMFJ Daytona Beach, Fla. (IV) D-5,000
 WSKP Miami, Fla. (IV) 250
 WBSR Pensacola, Fla. (IV) LS-1,000
 N-250
 WSPB Sarasota, Fla. (IV) LS-1,000
 N-250
 WSTU Stuart, Fla. (IV) 250
 WTNT Tallahassee, Fla. (IV) LS-1,000
 N-250
 WGPC Albany, Ga. (IV) LS-1,000
 N-250
 WBHF Cartersville, Ga. (IV) LS-1,000
 N-250
 WCON Cornelia, Ga. (IV) 250
 WKEU Griffin, Ga. (IV) LS-1,000
 N-250
 WMVG Milledgeville, Ga. (IV) LS-1,000
 N-250
 WBYG Savannah, Ga. (IV) LS-1,000
 N-250
 WVLD Valdosta, Ga. (IV) LS-1,000
 N-250
 KEOK Payette, Idaho (IV) 250
 KEEP Twin Falls, Ida. (IV) 250
 WHFC Cicero, Ill. (IV) LS-1,000
 N-250
 WKEI Kewanee, Ill. (IV) 100
 WCVS Springfield, Ill. (IV) LS-1,000
 N-250
 WANE Ft. Wayne, Ind. (IV) LS-1,000
 N-250
 WXVW Jeffersonville, Ind. (III) D-5,000
 WASK Lafayette, Ind. (IV) LS-1,000
 N-250
 WAOV Vincennes, Ind. (IV) LS-1,000
 N-250
 KPIG Cedar Rapids, Ia. (IV) 250
 KWBW Hutchinson, Kan. (IV) LS-1,000
 N-250
 WTCO Campbellsville, Ky. (IV) LS-1,000
 N-250
 WWXL Manchester, Ky. (IV) LS-1,000
 N-250
 WPAD Paducah, Ky. (IV) LS-1,000
 N-250
 KSIG Crowley, La. (IV) LS-1,000
 N-250
 KNOC Natchitoches, La. (IV) LS-1,000
 N-250
 WNPS New Orleans, La. (IV) 250
 WRKD Rockland, Me. (IV) 250
 WKTQ South Paris, Me. (IV) 250
 WTBO Cumberland, Md. (IV) LS-1,000
 N-250
 WMAS Springfield, Mass. (IV) LS-1,000
 N-250
 WATZ Alpena, Mich. (IV) LS-1,000
 N-250
 WHTC Holland, Mich. (IV) LS-1,000
 N-250
 WMIQ Iron Mountain, Mich. (IV) 250
 WIBM Jackson, Mich. (IV) LS-1,000
 N-250
 WKLA Ludington, Mich. (IV) 250
 WHLS Port Huron, Mich. (IV) LS-1,000
 N-250
 KATE Albert Lea, Minn. (IV) 250
 KBUN Bemidji, Minn. (IV) LS-1,000
 N-250
 KBMW Breckenridge, Minn. (IV) LS-1,000
 N-250
 WELY Ely, Minn. (IV) LS-1,000
 N-250
 KFAM St. Cloud, Minn. (IV) LS-1,000
 N-250
 WROX Clarksdale, Miss. (IV) 250
 WCJU Columbia, Miss. (IV) 250

AM FREQUENCIES

KASK Ontario, Cal. (II) DA-1,000
 KTIM San Rafael, Cal. (II) D-1,000
 KMOR Littleton, Colo. (II) DA-1,000
 WNLC New London, Conn. (II) DA-5,000
 (CP from 1490 kc)
 WZZZ Boynton Beach, Fla. (II) D-1,000
 †WJRC Joliet, Ill. (II) D-500
 WKAI Macomb, Ill. (II) D-250
 *D-1,000
 †KIFG Iowa Falls, Iowa (II) D-500
 WMEX Boston, Mass. (II) DA-5,000
 †WRST Jackson, Mich. (II) DA-D-5,000
 †WLKM Three Rivers, Mich. (II) D-500
 KANS Independence, Mo. (II) D-1,000
 †WRAN Dover, N. J. (II) DA-1,000
 †WBRW Brewster, N. Y. (II) DA-D-1,000
 †... Greensboro, N. C. (II) D-1,000
 WLAC Nashville, Tenn. (I-B) DA-N-50,000
 KCTV Childress, Tex. (II) D-250
 KSTV Stephenville, Tex. (II) D-250
 KGA Spokane, Wash. (I-B) DA-N-50,000
 WAUX Waukesha, Wis. (II) DA-D-10,000

1520 KC. CLEAR

KGHT Hollister, Cal. (II) D-500
 KACY Port Hueneme, Cal. (II) DA-250
 *LS-10,000
 *DA-U-N-1,000
 †WJBI Indian Rocks Beach, Fla. (II) DA-D-1,000
 D-1,000
 WHOW Clinton, Ill. (II) *D-5,000
 †... Oakland Park, Fla. (II) D-1,000
 †WLUV Loves Park, Ill. (II) D-500
 WSVL Shelbyville, Ind. (II) DA-250
 KSIB Creston, Iowa (II) D-1,000
 WRSJ Sanford, Ky. (II) D-500
 KXKW Lafayette, La. (II) DA-500
 †KMNF Albuquerque, N. M. (II) D-500
 WKWB Buffalo, N. Y. (I-B) DA-50,000
 WFYI Mineola, N. Y. (II) DA-D-10,000
 KOMA Oklahoma City, (I-B) DA-N-50,000
 KGON Oregon City, Ore. (II) DA-10,000
 *DA-50,000
 WWWW Rio Piedras, P. R. (II) 250

1530 KC. CLEAR

†KJBS Pine Bluff, Ark. (II) D-250
 KFBK Sacramento, Cal. (I-B) DA-50,000
 †WENG Englewood, Fla. (II) D-1,000
 †KLWA Many, La. (II) D-1,000
 †... Lapeer, Mich. (II) DA-D-5,000
 †... Poplarville, Miss. (II) D-1,000
 KMAM Butler, Mo. (II) D-250
 WKYK Cincinnati, Ohio (I-B) DA-N-50,000
 †KPBR El Paso, Tex. (II) D-1,000
 KGBT Harlingen, Tex. (II) LS-50,000
 DA-U-N-10,000
 †... Rolls, Tex. (II) D-1,000
 WQVA Quantico, Va. (II) D-250

1540 KC. (Bahama Island) CLEAR

KPOL Los Angeles, Cal. (II) LS-50,000
 DA-U-N-10,000
 WSMI Litchfield, Ill. (II) D-1,000
 WBNL Boonville, Ind. D-250
 WLOI La Porte, Ind. (II) D-250
 KXEL Waterloo, Ia. (II) DA-N-50,000
 KNEX McPherson, Kan. (II) D-250
 KLCX Parsons, Kan. (II) D-250
 WDON Wheaton, Md. (II) D-1,000
 WPTR Albany, N. Y. (II) DA-50,000
 WIFM Elkin, N. C. (II) D-250
 WABQ Cleveland, Ohio (II) D-1,000
 KWFS Eugene, Ore. (II) D-1,000
 WJMJ Philadelphia, Pa. (II) DA-D-50,000
 WPTS Pittsford, Pa. (II) D-1,000
 WPEM Punksutawney, Pa. D-1,000
 WADK Newport, R. I. (II) D-1,000
 KCUL Fort Worth, Tex. (II) LS-50,000
 DA-U-N-1,000
 KGBC Galveston, Tex. (II) DA-N-250
 DA-1,000
 KBVU Bellevue, Wash. (II) DA-1,000
 WTKM Hartford, Wis. (II) D-500

1550 KC. (Mexican) CLEAR

†WBHM Birmingham, Ala. (II) DA-D-50,000
 LS-5,000
 WAAY Huntsville, Ala. (II) DA-N-500
 WMOE Mobile, Ala. (II) DA-D-50,000
 KRIF Tucson, Ariz. (II) D-50,000
 KXEX Fresno, Cal. (II) D-500
 KKHI San Francisco, Cal. (II) DA-10,000
 KDAB Aravada, Colo. (II) D-10,000
 †... West Hartford, Conn. (II) D-1,000
 †WRIZ Coral Gables, Fla. (II) DA-D-10,000
 WORT New Smyrna Beach, Fla. (II) D-250
 D-10,000
 WZST Tampa, Fla. (II) D-10,000
 WSMA Smyrna, Ga. (II) D-10,000
 WJIL Jacksonvill, Ill. (II) DA-D-1,000
 WCTW New Castle, Ind. (II) DA-250
 KIVA Sheldon, Iowa (II) D-500
 KBED Dodge City, Kan. (II) DA-D-1,000
 WIRV Irvine, Ky. (II) D-1,000

WMSK Morganfield, Ky. (II) D-250
 †WYNE Baton Rouge, La. (II) D-5,000
 KREB Shreveport, La. (II) LS-10,000
 DA-N-500
 †... Elkton, Md. (II) DA-D-2,500
 WSHN Fremont, Mich. (II) D-1,000
 †WJQA Jackson, Miss. (II) LS-50,000
 DA-U-N-10,000
 †WSAO Senatobia, Miss. (II) D-5,000
 KGMO Cape Girardeau, Mo. (II) DA-D-5,000
 KBLR Bollivar, Mo. (II) D-250
 KKJO St. Joseph, Mo. (II) DA-N-5,000
 WCGR Canandaigua, N. Y. (II) D-250
 WBAZ Kingston, N. Y. (II) D-500
 WBVM Utica, N. Y. (II) D-1,000
 WKTW Greenville, N. C. (II) D-1,000
 †WNOH Raleigh, N. C. (II) D-1,000
 WTYN Tyrone, N. C. (II) D-1,000
 WPEG Winston-Salem, N. C. (II) D-1,000
 KUTT Fargo, N. D. (II) D-5,000
 WDLR Delaware, Ohio (II) DA-D-500
 KMAD Madill, Okla. (II) D-250
 KREK Sapulpa, Okla. (II) DA-D-500
 WLOA Braddock, Pa. (II) D-1,000
 WTTC Towanda, Pa. (II) D-500
 WBSC Bennettsville, S. C. (II) LS-10,000
 DA-N-5,000

WTHB North Augusta, S. C. (II) D-1,000
 †WKYE Bristol, Tenn. (II) D-1,000
 WPTN Cookeville, Tenn. (II) D-250
 KPVP Canyon, Tex. (II) D-1,000
 KCOM Comanche, Tex. (II) D-250
 KWBC Navasota, Tex. (II) D-250
 WKBA Vinton, Va. (II) D-1,000
 WBOF Virginia Beach, Va. (II) D-5,000
 †KOQT Bellingham, Wash. (II) D-1,000
 †KGAR Vancouver, Wash. (II) D-1,000
 WXVA Charleston, W. Va. (II) D-5,000
 WKFE Yaouco, P. R. (II) 250

1560 KC. (Cuban) CLEAR

†WAGC Centre, Ala. (II) D-1,000
 KPMC Bakersfield, Cal. (I-B) DA-10,000
 KIQS Willows, Cal. (II) D-250
 WBYS Canton, Ill. (II) D-250
 KSWI Council Bluffs, Iowa (II) D-1,000
 WDXR Paducah, Ky. (II) DA-1,000
 KQYX Joplin, Mo. (II) D-250
 WQXR New York, N. Y. (I-B) DA-50,000
 †WSDC Mocksville, N. C. (II) D-250
 WGLD Chardon, Ohio (II) DA-D-250
 WTNS Coshocton, Ohio (II) D-1,000
 WTOD Toledo, Ohio (II) D-1,000
 *DA-D-5,000
 KWCO Chickasha, Okla. (II) LS-1,000
 DA-N-250
 †WAGL Lancaster, S. C. (II) D-1,000
 †WBOL Bolivar, Tenn. (II) D-250
 †... Nashville, Tenn. (II) DA-D-10,000
 †KCAD Abilene, Tex. (II) D-500
 KHBR Hillsboro, Tex. (II) D-250
 KGUL Fort Lavaco, Tex. (II) D-500
 KHOK Hoquiam, Wash. (II) D-1,000
 WRSJ Bayamon, P. R. (II) LS-5,000
 N-250

1570 KC. (Mexican) CLEAR

WCRL Oneonta, Ala. (II) D-250
 *D-1,000
 WRWJ Selma, Ala. (II) *D-5,000
 D-250
 KBRI Brinkley, Ark. (II) D-250
 KBJT Fordyce, Ark. (II) D-250
 KRKC King City, Cal. (II) D-250
 KCVR Lodi, Cal. (II) D-1,000
 KACE Riverside, Cal. (II) DA-D-1,000
 KLOV Loveland, Colo. (II) D-250
 WTWB Auburndale, Fla. (II) D-5,000
 WPAF Ferdinand Beach, Fla. (II) D-1,000
 WOKC Okeechobee, Fla. (II) D-1,000
 WJOE Ward Ridge, Fla. (II) D-250
 WMES Ashburn, Ga. (II) D-1,000
 WGHC Clayton, Ga. (II) D-1,000
 WEAD College Park, Ga. (II) D-1,000
 WGSR Millen, Ga. (II) D-250
 WOKZ Alton, Ill. (II) D-1,000
 WFRL Freeport, Ill. (II) D-1,000
 *DA-D-5,000
 WBEE Harvey, Ill. (II) DA-D-1,000
 WTAY Robinson, Ill. (II) D-250
 WILO Frankfort, Ind. (II) D-250
 WAWK Kendallville, Ind. (II) D-250
 WOWI New Albany, Ind. (II) D-1,000
 KMCD Fairfield, Ia. (II) D-250
 KJFJ Webster City, Ia. (II) D-250
 KNDY Marysville, Kan. (II) D-250
 KWSK Pratt, Kan. (II) D-250
 WKKS Vanceburg, Ky. (II) D-250
 WABL Amite, La. (II) D-500
 KLLA Leesville, La. (II) D-1,000
 KMAR Winnsboro, La. (II) D-1,000
 WAQE Towson, Md. (II) D-1,000
 *DA-D-5,000
 †WMLQ Beverly, Mass. (II) DA-D-500
 WPEP Taunton, Mass. (II) D-1,000
 WDEW Westfield, Mass. (II) D-1,000
 WMRP Flint, Mich. (II) D-1,000
 WFUR Grand Rapids, Mich. (II) D-1,000
 KUXL Golden Valley, Minn. (II) D-500
 WQNA Winona, Miss. (II) D-1,000
 KLEX Lexington, Mo. (II) D-250
 WAFS Amsterdam, N. Y. (II) DA-D-1,000

WFLR Dundee, N. Y. (II) D-1,000
 WBUZ Fredonia, N. Y. (II) D-250
 †WAPC Riverhead, N. Y. (II) DA-D-1,000
 WNCA Siler City, N. C. (II) D-1,000
 WTLK Taylorsville, N. C. (II) D-500
 WHOT Campbell, Ohio (II) DA-D-1,000
 (CP for 1330 kc)
 WCLW Mansfield, O. (II) DA-D-1,000
 WPTW Piqua, O. (II) D-250
 KTAT Frederick, Okla. (II) D-250
 KOLS Pryor, Okla. (II) D-1,000
 KWAY Forest Grove, Ore. (II) D-1,000
 KOHU Hermiston, Ore. (II) D-1,000
 WBUX Doylestown, Pa. (II) DA-D-1,000
 WSHH Latrobe, Pa. (II) D-1,000
 WFGN Gaffney, S. C. (II) D-250
 WJES Johnstown, S. C. (II) D-250
 WLSC Loris, S. C. (II) D-1,000
 WHLP Centerville, Tenn. (II) D-1,000
 WCLE Cleveland, Tenn. (II) D-1,000
 WTRB Ripley, Tenn. (II) D-1,000
 KZOL Farwell, Tex. (II) D-250
 KVLG La Grange, Tex. (II) DA-D-250
 KTER Terrell, Tex. (II) D-250
 KWIC Salt Lake City, Utah (II) D-500
 WSWV Pennington Gap, Va. (II) D-1,000
 WYTI Rocky Mount, Va. (II) D-1,000
 WEER Warrenton, Va. (II) D-500
 WAPL Appleton, Wis. (II) D-1,000

1580 KC. (Canadian) CLEAR

WJHB Talladega, Ala. (II) D-1,000
 KYND Tempe, Ariz. (II) D-10,000
 KPCA Marked Tree, Ark. (II) D-250
 KFDF Van Buren, Ark. (II) D-1,000
 KPON Anderson, Cal. (II) D-1,000
 KDWP Merced, Cal. (II) D-500
 KDAY Santa Monica, Cal. (II) DA-D-50,000
 KHUM Santa Rosa, Cal. (II) D-500
 KPIK Colorado Springs, Colo. (II) D-5,000
 WWIL Ft. Lauderdale, Fla. (II) LS-10,000
 DA-U-N-5,000
 WMDF Mount Dora, Fla. (II) D-1,000
 WCCF Punta Gorda, Fla. (II) DA-D-1,000
 WCLS Columbus, Ga. (II) D-1,000
 *DA-N-1,000
 WPFE Eastman, Ga. (II) D-500
 WLBA Gainesville, Ga. (II) D-5,000
 WKIG Glennville, Ga. (II) D-1,000
 WKKD Aurora, Ill. (II) DA-D-250
 WDQN Duquoin, Ill. (II) D-250
 WBBA Pittsfield, Ill. (II) D-250
 WKID Urbana, Ill. (II) D-250
 WCNB Connorsville, Ind. (II) D-250
 WJVA South Bend, Ind. (II) D-1,000
 WAMW Washington, Ind. (II) D-250
 KCHA Charles City, Ia. (II) D-500
 KWNT Davenport, Ia. (II) D-500
 KDSN Denison, Ia. (II) DA-D-500
 WAXU Georgetown, Ky. (II) DA-D-10,000
 WMTL Leitchfield, Ky. (II) D-250
 WPKY Princeton, Ky. (II) D-250
 KLUV Haynesville, La. (II) D-250
 KLOU Lake Charles, La. (II) DA-1,000
 WPGC Morningside, Md. (II) DA-D-10,000
 WOVE Allegan, Mich. (II) D-250
 WJUD St. Johns, Mich. (II) DA-D-1,000
 KDOM Windom, Minn. (II) DA-D-250
 WAMY Amory, Miss. (II) D-5,000
 WGLC Centerville, Miss. (II) D-250
 WESY Leland, Miss. (II) D-1,000
 WFMP Pascagoula-Moss Point, Miss. (II) D-1,000
 KCGM Columbia, Mo. (II) D-250
 KESM El Dorado Springs, Mo. (II) D-250
 WNHJ Hammon, N. J. (II) D-250
 WNHJ Maryville, Mo. (II) D-250
 WCNH Hammon, N. J. (II) D-250
 WCFH Washington, N. J. (II) D-500
 KEAZ Albuquerque, N. M. (II) DA-D-10,000
 WPAC Patchogue, N. Y. (II) D-250
 WZKY Albemarle, N. C. (II) D-250
 WPEB Benson, N. C. (II) D-500
 †WKJK Granite Falls, N. C. (II) D-500
 WVKO Columbus, O. (II) DA-D-1,000
 KLTR Blackwell, Okla. (II) D-250
 WCOY Columbia, Pa. (II) D-500
 WEND Ebensburg, Pa. (II) D-1,000
 WANB Waynesboro, Pa. (II) D-250
 WORG Orangeburg, S. C. (II) D-1,000
 WYCL York, S. C. (II) D-250
 WSKT Colonial Village, Tenn. (II) D-250
 WLIJ Shelbyville, Tenn. (II) D-1,000
 KKAL Denver City, Tex. (II) D-250
 KGAF Gainesville, Tex. (II) D-250
 KIRT Mission, Tex. (II) D-1,000
 KTLU Rusk, Tex. (II) D-500
 KWED Seguin, Tex. (II) D-1,000
 KBYP Shamrock, Tex. (II) D-250
 †KBGO Waco, Tex. (II) LS-1,000
 WILA Danville, Va. (II) DA-U-N-500
 WPUV Pulaski, Va. (II) D-1,000
 WTTN Watertown, Wis. D-1,000

1590 KC. REGIONAL

WATM Atmore, Ala. (II) D-5,000
 WVNA Tusculumbia, Ala. (II) D-5,000
 KPBA Pine Bluff, Ark. (III) D-1,000
 KLIV San Jose, Cal. (III-B) LS-5,000
 DA-N-500

KUDU Ventura-Oxnard, Cal. (II)	DA-1,000	WABV Abbeville, S. C. (III)	D-1,000	KCRG Cedar Rapids, Ia. (III-A)	DA-N-5,000
KCIN Victorville, Cal. (III)	D-500	WACA Camden, S. C. (III)	D-1,000	KMDO Fort Scott, Kan. (III)	D-500
WBRY Waterbury, Conn. (III)	DA-5,000	KCCR Pines, S. D. (III)	D-1,000	WSTL Eminence, Ky. (III)	D-500
WOWY Clewiston, Fla. (III)	D-500	WJSO Jonesboro, Tenn. (III)	D-5,000	KFNV Ferriday, La. (III)	D-1,000
WILZ St. Petersburg Beach, Fla. (III)	DA-D-1,000	WDBL Springfield, Tenn. (III)	D-1,000	WINX Rockville, Md. (III)	LS-1,000
WELE South Daytona, Fla. (III)	D-1,000	KERC Carthage, Tex. (III)	D-500	WBOS Brookline, Mass. (III-A)	DA-N-5,000
WALG Albany, Ga. (III-A)	DA-N-1,000	KINT El Paso, Tex. (III)	D-1,000	WTYM East Longmeadow, Mass. (II)	D-5,000
WLFA Lafayette, Ga. (III)	D-5,000	KYOK Houston, Tex. (III-A)	DA-N-5,000		
WTGA Thomaston, Ga. (III)	D-500	KCEB Lubbock, Tex. (III-B)	DA-1,000		
WNMP Evanston, Ill. (III)	D-1,000	KBUS Mexia, Tex. (III)	D-500	WHRV Ann Arbor, Mich. (III-A)	DA-1,000
WAIK Galesburg, Ill. (III)	DA-D-5,000	KTOD Sinton, Tex. (III)	LS-1,000	WTRU Muskegon, Mich. (III-A)	DA-N-5,000
WGEE Indianapolis, Ind. (II)	DA-D-5,000		DA-U-N-500		
WPCO Mt. Vernon, Ind. (III)	D-500	WRCM Richmond, Va. (III)	D-5,000	WKDL Clarksdale, Miss. (III)	D-1,000
WFCB Boone, Ia.	LS-1,000	†KLFM Mead, Wash. (III)	D-1,000	WFFF Columbia, Miss. (II)	D-500
	DA-N-500	KTIX Seattle, Wash. (III)	D-5,000	KATZ St. Louis, Mo. (III)	LS-5,000
KVGB Great Bend, Kan. (III-A)	DA-N-5,000		*DA-N-5,000		DA-N-1,000
	D-1,000	WIXK New Richmond, Wis. (III)	D-5,000	KTTN Trenton, Mo. (III)	D-500
WLEN Lebanon, Ky. (III)	D-1,000	WSWW Plateville, Wis. (III)	LS-1,000	KNCY Nebraska City, Neb. (III)	DA-D-500
KEVL White Castle, La. (III)	D-1,000		DA-N-500		
†WISZ Glen Burnie, Md. (III)	DA-500	WTRW Two Rivers, Wis. (III)	D-1,000	KRFS Superior, Neb. (III)	D-500
WETT Ocean City, Md. (III)	LS-1,000	†WAWA West Allis, Is. (III)	DA-D-1,000	WWRL New York, N. Y. (III-A)	DA-5,000
WTVB Coldwater, Mich. (III)	DA-U-N-500	KCHY Cheyenne, Wyo. (III)	D-1,000	WMCB Oneida, N. Y. (III)	D-1,000
	LS-5,000	WXRF Guayama, P. R. (III-A)	1,000	†WJNG Sag Harbor, N. Y. (III)	D-500
WDOG Marine City, Mich. (III)	DA-D-1,000			WKKW Troy, N. Y. (III)	D-500
	D-500			WGIV Charlotte, N. C. (III)	LS-1,000
WMIC St. Helen, Mich. (III)	D-500				DA-N-500
KRAD East Grand Forks, Minn. (III)	D-1,000			WIDU Fayetteville, N. C. (III)	D-1,000
	D-1,000			WFCR Reidsville, N. C. (III-A)	DA-N-1,000
WOKJ Jackson, Miss. (III)	*DA-N-1,000	WEUP Huntsville, Ala. (III)	D-5,000		
KDEX Dexter, Mo. (III)	D-5,000	WAPX Montgomery, Ala. (III-A)	DA-N-1,000	WKSJ West Jefferson, N. C. (III)	D-1,000
KPRS Kansas City, Mo. (III)	D-1,000	†KVIO Cottonwood, Ariz. (III)	DA-D-1,000	KDAK Carrington, N. D. (III)	D-500
KCLU Rollo, Mo. (III)	D-1,000	†KXEW Tucson, Ariz. (III)	DA-D-1,000	†. . . . Ashtabula, O. (III)	DA-D-1,000
WSMN Nashua, N. H. (III)	DA-5,000	KGST Fresno, Cal. (III)	D-1,000	WBLV Springfield, O. (III)	D-1,000
WERA Plainfield, N. J. (III)	DA-D-500	KWOW Pomona, Cal. (II-B)	LS-1,000	WTFE Tiffin, Ohio (II)	DA-D-500
WAUB Auburn, N. Y. (III)	DA-D-500		N-500	KUSH Cushing, Okla. (III)	D-1,000
WEHH Elmira Hts.-Horseshoe, N. Y. (III)	D-500	KHER Santa Maria, Cal. (III)	D-500	KASH Eugene, Ore. (III-B)	LS-5,000
WGGO Salamancha, N. Y. (III)	D-1,000	KUBA Yuba City, Cal. (III)	LS-5,000		DA-N-1,000
WVOE Chadbourne, N. C. (II)	D-1,000	KLAK Lakewood, Colo. (II)	DA-N-1,000	KOHI St. Helens, Ore. (III)	D-1,000
WGTC Greenville, N. C. (III)	LS-5,000		LS-5,000	WHOL Allentown, Pa. (III)	DA-D-500
	DA-N-1,000	WKEN Dover, Del. (III)	D-500	WEZN Elizabethtown, Pa. (III)	DA-D-500
WNOS High Point, N. C. (III)	D-1,000	WKTZ Atlantic Beach, Fla. (III)	D-1,000	WFIS Fountain Inn, S. C. (III)	D-1,000
WAKR Akron, O. (III-A)	DA-N-5,000	WKWF Key West, Fla. (III-B)	500	WFNL No. Augusta, S. C. (III)	D-500
WSRW Hillsboro, O. (III)	D-500	WHEW Riviera Beach, Fla. (II)	DA-N-1,000	WBHT Harriman, Tenn. (III)	D-5,000
KHEN Henryetta, Okla. (III)	D-500			WKBZ Milan, Tenn. (III)	D-1,000
KTLL Tillamook, Ore. (IV)	DA-N-1,000	WOKB Winter Garden, Fla. (III)	D-1,000	KBBB Borger, Tex. (III)	D-500
†WZUM Carnegie, Pa. (III)	DA-D-1,000	WGKA Atlanta, Ga. (III)	D-1,000	KBOR Brownsville, Tex. (III)	DA-1,000
WCBG Chambersburg, Pa. (III)	D-5,000	WNGA Nashville, Ga. (III)	D-1,000	KCFH Cuero, Tex. (III)	D-500
WEZC Chester, Pa. (III)	DA-N-1,000	WCGO Chicago Heights, Ill. (III)	DA-D-1,000	KMAE McKinney, Tex. (III)	D-1,000
WYNG Warwick-E. Greenwich, R. I. (III)	D-1,000	WMCW Harvard, Ill. (III)	D-500	KVEL Midland, Tex. (II)	D-1,000
		WMLN Linton, Ind. (III)	D-500	KOGT Orange, Tex. (III-B)	DA-N-1,000
		WARU Peru, Ind. (III)	D-1,000	KBEC Centerville, Utah (III)	D-1,000
		KLGA Algonia, Ia. (III)	DA-D-5,000	WHLL Wheeling, W. Va. (III)	D-5,000
				WCWC Rhee, Wis. (II)	DA-D-5,000

1600 KC REGIONAL

U. S. Fm Radio by Frequencies and Channels

As of Oct. 1, 1962

*Indicates Non-commercial, educational

*88.1 mc ch. 201
 WAER Syracuse, N. Y.
 KTEC Oretch, Ore.
 WSBF-FM Clemson, N. C.
 WNAS New Albany, Ind.
 KDPS Des Moines, Iowa
 WECW Elmira, N. Y.
 WETN Wheaton, Ill.
 WGVE Gary, Ind.
 WHPR Highland Park, Mich.
 KHBL Plainview, Tex.
 KHPC Brownwood, Tex.
 WRHS Park Forest, Ill.
 KNER Dallas, Tex.
 WSMC-FM Collegedale, Tenn.
 KTCF Cedar Rapids, Iowa
 WKSU-FM Kent, Ohio
 WSPE Springfield, N. Y.
 WBJC Baltimore, Md.
 WTBS Cambridge, Mass.
 WNTH Winnetka, Ill.
 WBGU Bowling Green, Ohio
 KSBDFM Manhattan, Kan.
 KBU-FM Logan, Utah
 KANG Angwin, Calif.
 WVKC Galesburg, Ill.
 WESU Middletown, Conn.
 WFDD-FM Winston-Salem, N. C.
 WMUL Huntington, W. Va.
 KSOZ Point Lookout, Mo.
 WAUP Akron, Ohio
 WCDR-FM Cedarville, Ohio
 *88.3 mc ch. 202
 WHWC Colfax, Wis.
 KSDS San Diego, Calif.
 WBGO Newark, N. J.
 WBWC Berea, Ohio
 KEMR Loma Linda, Calif.
 WAER Syracuse, N. Y.
 Lafayette, La.
 WIAA Interlochen, Mich.
 *88.5 mc ch. 203
 WFRG Amherst, Mass.
 WMUB Oxford, Ohio
 KFCA Phoenix, Ariz.
 WMTH Park Ridge, Ill.

WAMU-FM Washington, D. C.
 KVOF-FM El Paso, Tex.
 KXKX San Francisco, Calif.
 *88.7 mc ch. 204
 WHA-FM Madison, Wis.
 KSTE Emporia, Kan.
 WBOC-FM Oberlin, Ohio
 WFBO Buffalo, N. Y.
 WVHC Hempstead, N. Y.
 KBGL Pocatello, Idaho
 WICR Indianapolis, Ind.
 Elmhurst, Ill.
 WHCL-FM Clinton, N. Y.
 *88.9 mc ch. 205
 KBYU-FM Provo, Utah
 WXPB Philadelphia, Pa.
 WERS Boston, Mass.
 KOKH Oklahoma City, Okla.
 KSPC Claremont, Calif.
 WTUN Tampa, Fla.
 WSND-FM Notre Dame, Ind.
 WJSC-FM Wilberforce, Ohio
 *89.1 mc ch. 206
 KXLU Los Angeles, Calif.
 WCWM Williamsburg, Va.
 KUMD-FM Duluth, Minn.
 (United Nations) New York, N. Y.
 KMUW Wichita, Kan.
 KANW Albuquerque, N. M.
 KCUI Pella, Iowa
 KWAR Waverly, Iowa
 WAPS Akron, Ohio
 *89.3 mc ch. 207
 WFPL Louisville, Ky.
 WHQK Chilton, Wis.
 WOKW Royal Oak, Mich.
 WRTC-FM Hartford, Conn.
 WHHS Havertown, Pa.
 WNUR Evanston, Ill.
 KPCC Pasadena, Calif.
 WHPS High Point, N. C.
 WCSQ Central Square, N. Y.
 KPFB Berkeley, Calif.
 KCUR-FM Kansas City, Mo.
 KRRC Portland, Ore.
 WCMO Marietta, Ohio
 WFCI Franklin, Ind.
 WQZK Spring Arbor, Mich.
 *89.5 mc ch. 208
 WSOU South Orange, N. J.
 WAMP Amherst, Mass.
 KWGS Tulsa, Okla.
 KEBS San Diego, Calif.
 *89.7 mc ch. 209
 WOSU Columbus, Ohio

KSDA La Sierra, Calif.
 WGBH-FM Boston, Mass.
 WIPR-FM San Juan, P. R.
 KFJC Los Altos, Calif.
 WKSU-FM Kent, Ohio
 WUSF Tampa, Fla.
 Terre Haute, Ind.
 *89.9 mc ch. 210
 KCRW Santa Monica, Calif.
 WSCB Springfield, Mass.
 WHSA Highland Township, Wis.
 WUSV Scranton, Pa.
 WKCR-FM New York, N. Y.
 WUSC-FM Columbia, S. C.
 *90.1 mc ch. 211
 WRPN Ripon, Wis.
 WRTI-FM Philadelphia, Pa.
 WABE Atlanta, Ga.
 WMBI-FM Chicago, Ill.
 KTSR Kansas City, Mo.
 WOI-FM Ames, Iowa
 KUER Salt Lake City, Utah
 WIAN Indianapolis, Ind.
 WGTB-FM Washington, D. C.
 KSFJ San Francisco, Calif.
 *90.3 mc ch. 212
 WSHS Floral Park, N. Y.
 WBOE Cleveland, Ohio
 WAMC Albany, N. Y.
 WHLA Holmen, Calif.
 WPLN Nashville, Tenn.
 *90.5 mc ch. 213
 WKAR-FM East Lansing, Mich.
 KSBS Colorado Springs, Colo.
 KHSC Arcata, Calif.
 WCBE Columbus, Ohio
 WFOS South Norfolk, Va.
 WHUS Storrs, Conn.
 WVKC Galesburg, Ill.
 KMSU Mankato, Minn.
 *90.7 mc ch. 214
 WFUV New York, N. Y.
 WHAD Delafield, Wis.
 KPFC Pasadena, Calif.
 WPSR Evansville, Ind.
 WMHC-FM South Hadley, Mass.
 KUT-FM Austin, Tex.
 WEST West, Ind.
 KSJS San Jose, Calif.
 *90.9 mc ch. 215
 WIRQ Rochester, N. Y.
 WGUC Cincinnati, Ohio
 WDTR Detroit, Mich.

WEPS Elgin, Ill.
 WNAD-FM Norman, Okla.
 WBRU Boston, Mass.
 KCSM San Mateo, Calif.
 WHYY Philadelphia, Pa.
 WILL-FM Urbana, Ill.
 KPCS Pierce County, Wash.
 KCMW-FM Warrensburg, Mo.
 *91.1 mc ch. 216
 WLFM Appleton, Wis.
 WBOR Brunswick, Me.
 WKCS Knoxville, Tenn.
 WSLN Delaware, Ohio
 WMUA Amherst, Mass.
 KPSS-FM Parsons, Kan.
 WDFM State College, Pa.
 WNIC DeKalb, Ill.
 KWAX Eugene, Ore.
 WMCO New Concord, Ohio
 WCGS Goshen, Ind.
 WFMU East Orange, N. J.
 *91.3 mc ch. 217
 KCVN Stockton, Calif.
 WBYK Lexington, Ky.
 KUHF Houston, Tex.
 KRCC Colorado Springs, Colo.
 WWKS Macomb, Ill.
 WHHI Highland, Wis.
 WSKS Wabash, Ind.
 WTRU Charlottesville, Va.
 WWWS Greenville, N. C.
 WDBU Granville, Ohio
 WCFM Williamston, Mass.
 KGTS College Place, Wash.
 *91.5 mc ch. 218
 KUSC Los Angeles, Calif.
 WBEZ Chicago, Ill.
 WRPI Troy, N. Y.
 WOBP-FM Athens, Ohio
 WNYE Brooklyn, N. Y.
 KSLH St. Louis, Mo.
 WDUQ Pittsburgh, Pa.
 WWHI Muncie, Ind.
 WYSO Yellow Springs, Ohio
 WEVC Evansville, Ind.
 KANU Lawrence, Kan.
 WUNC Chapel Hill, N. C.
 WPRK Winter Park, Fla.
 WOBN Westerville, Ohio
 WFSU-FM Tallahassee, Fla.
 WMTI Norfolk, Va.
 WRJR Lewiston, Me.
 WBJC Baltimore, Md.
 WGRE Greencastle, Ind.
 Warren, Mich.
 KCWS-FM Ellensburg, Wash.

***91.7 mc ch. 219**
 WUOA Tuscaloosa, Ala.
 KALW San Francisco, Calif.
 WTHS Miami, Fla.
 WEDK Springfield, Mass.
 KSUI Iowa City, Iowa
 WENC Harrisonburg, Va.
 WUOM Ann Arbor, Mich.
 KOSU-FM Stillwater, Okla.
 WPWT Philadelphia, Pa.
 KVTT Dallas, Tex.
 WICB Ithaca, N. Y.
 KTOY Tacoma, Wash.

***91.9 mc ch. 220**
 WVSH Huntington, Ind.
 WHRM Wausau, Wis.
 WUOT Knoxville, Tenn.
 KASU Jonesboro, Ark.
 WHSR-FM Winchester, Mass.
 KTX-FM Lubbock, Tex.
 KVCR San Bernardino, Calif.
 WHCI Hartford City, Ind.
 WLU Carbondale, Ill.
 KRVM Eugene, Ore.
 WCTS Takoma Park, Md.
 WNTI Hackettstown, N. J.
 WKSD Kewanee, Ill.
 WETL South Bend, Ind.
 WMEB-FM Orono, Me.

92.1 mc ch. 221 Class A
 WJWR Palmyra, Pa.
 KWME-FM Walnut Creek, Calif.
 WEED-FM Rocky Mount, N. C.
 WFNW Racine, Wis.
 WFMK Mt. Horeb, Wis.
 KSON Tucson, Ariz.
 WARD-FM Johnstown, Pa.

92.3 mc ch. 222 Class B
 KOTN-FM Pine Bluff, Ark.
 KPAC-FM Los Angeles, Calif.
 KSJO-FM San Jose, Calif.
 WOV-FM Omaha, Neb.
 WDBO-FM Orlando, Fla.
 WIL-FM St. Louis, Mo.
 WLIN Detroit, Mich.
 WYCA Hammond, Ind.
 WIRJ Roanoke, Va.
 WTTV-FM Bloomington, Ind.
 WRRN-FM Warren, Pa.
 KNFM Midland, Tex.
 WSID-FM Baltimore, Md.
 WREX-FM Grand Junction, Colo.
 WPRO-FM Providence, R. I.
 WCUY Cleveland Heights, Ohio
 KDAF-FM Portland, Ore.
 WHOM-FM New York, N. Y.
 WFLY-FM Troy, N. Y.
 WGOR-FM Asheville, N. C.
 WCOL-FM Columbus, Ohio
 KJRG-FM Newton, Kan.

92.5 mc ch. 223 Class B
 WZIP Cincinnati, Ohio
 KYSN Joplin, Mo.
 KZAM Seattle, Wash.
 WLBK-FM DeKalb, Ill.
 WATR-FM Waterbury, Conn.
 KFBE-FM Sacramento, Calif.
 WMHE Toledo, Ohio
 WMBD-FM Peoria, Ill.
 WOMI-FM Owensburg, Ky.
 WBKV-FM West Bend, Wis.
 WRFL Winchester, Va.
 KRLD-FM Dallas, Tex.
 WHAV-FM Haverhill, Mass.
 WESC-FM Greenville, S. C.
 WFTI Philadelphia, Pa.
 WFAH-FM Alliance, Ohio
 WHNC-FM Henderson, N. C.
 KLVL-FM Pasadena, Calif.
 WVOR Rochester, N. Y.
 KEVE-FM Golden Valley, Minn.

92.7 mc ch. 224 Class A
 KACE-FM Riverside, Calif.
 WTC-FM Towanda, Pa.
 WRAJ-FM Anna, Ill.
 KJAZ Alameda, Calif.
 WLIR Garden City, N. Y.
 WNWC Arlington Heights, Ill.
 Thousand Oaks, Calif.

92.9 mc ch. 225 Class B
 KOMY-FM Watsonville, Calif.
 KONG-FM Visalia, Calif.
 WDSF-FM Dillon, S. C.
 WGKA-FM Atlanta, Ga.
 KVOR-FM Colorado Springs, Colo.
 KOGM-FM Tulsa, Okla.
 WNDA Huntsville, Ala.
 WVLK-FM Lexington, Ky.
 WBOS-FM Brookline, Mass.
 WVLN-FM Olney, Ill.
 KREM-FM Spokane, Wash.
 WWTW-FM Cadillac, Mich.
 KGMI Bellingham, Wash.

WBUF Buffalo, N. Y.
 WCTM Eaton, Ohio
 KITV San Antonio, Tex.
 KDKA-FM Pittsburgh, Pa.
 KWBE-FM Beatrice, Neb.
 WNDU-FM South Bend, Ind.

93.1 mc ch. 226 Class B
 KSLT Tyler, Tex.
 KNX-FM Los Angeles, Calif.
 WZAK Cleveland, Ohio
 WKAT-FM Miami, Fla.
 KEED-FM Springfield-Eugene, Ore.
 WSBC-FM Chicago, Ill.
 WIBC-FM Indianapolis, Ind.
 WHMM-FM Baltimore, Md.
 KGNC-FM Amarillo, Tex.
 WHYN-FM Springfield, Mass.
 WJBK-FM Detroit, Mich.
 WAIR-FM Winston-Salem, N. C.
 WDDS-FM Syracuse, N. Y.
 WPAT-FM Paterson, N. J.
 KHOM Turlock, Okla.

93.3 mc ch. 227 Class B
 WFLS-FM Fredericksburg, Va.
 KUFM El Cajon, Calif.
 KYA-FM San Francisco, Calif.
 KVEC-FM San Luis Obispo, Calif.
 KMOD Midland, Tex.
 WFLA-FM Tampa, Fla.
 WBEX-FM Chillicothe, Ohio
 WAKW Cincinnati, Ohio
 WKYB-FM Paducah, Ky.
 KCMK Kansas City, Mo.
 KLEN-FM Killeen, Tex.
 WJTN-FM Jamestown, N. Y.
 KFMP Port Arthur, Tex.
 WBBW-FM Youngstown, Ohio
 WIP-FM Philadelphia, Pa.
 WBBO-FM Forest City, N. C.
 WBR-FM Knoxville, Tenn.
 WQFM Milwaukee, Wis.
 KOTO Seattle, Wash.
 WJIG-FM Tullahoma, Tenn.
 North Attleboro, Mass.

93.5 mc ch. 228 Class A
 KASK-FM Ontario, Canif.
 WVBR-FM Ithaca, N. Y.
 KAPP Redondo Beach, Calif.
 WVOX-FM New Rochelle, N. Y.
 WAFB-FM Staunton, Va.
 WAJF Joliet, Ill.
 KXJK-FM Forest City, Ark.
 WVCA-FM Gloucester, Mass.

93.7 mc ch. 229 Class B
 WSEF Birmingham, Ala.
 WFJC-FM Miamisburg, Ohio
 KJSB Houston, Tex.
 KRFM Fresno, Calif.
 KTBC-FM Austin, Tex.
 WFNQ Hartford, Conn.
 WDEL-FM Wilmington, Del.
 WMOP-FM Ocala, Fla.
 KCHQ-FM Coachella, Calif.
 WJCD-FM Seymour, Ind.
 KDB-FM Santa Barbara, Calif.
 WGHJ Lawrence, Mass.
 WJEF-FM Grand Rapids, Mich.
 WEKZ-FM Monroe, Wis.
 KCFM St. Louis, Mo.
 WITA-FM San Juan, P. R.
 KSEL-FM Lubbock, Tex.
 WBLK-FM DePew, N. Y.
 KPDQ-FM Portland, Ore.
 WMVO-FM Mt. Vernon, Ohio
 WCMF-FM Ashland, Ky.
 WFBC-FM Greenville, S. C.
 WKJF Pittsburgh, Pa.
 WTCN-FM Minneapolis, Minn.

93.9 mc ch. 230 Class B
 KPOL-FM Los Angeles, Calif.
 WCHN-FM Norwich, N. Y.
 WRC-FM Washington, D. C.
 WMBM-FM Miami Beach, Fla.
 WEBH Chicago, Ill.
 KWPM-FM West Plains, Mo.
 WCOU-FM Lewiston, Me.
 WPMW-FM Madisonville, Ky.
 WBAG-FM Burlington, N. C.
 KSPI-FM Stillwater, Okla.
 WNYC-FM New York, N. Y.

94.1 mc ch. 231 Class B
 KMMK Little Rock, Ark.
 KERN-FM Bakersfield, Calif.
 KOGO-FM San Diego, Calif.
 KPFA Berkeley, Calif.
 KNEB-FM Scottsbluff, Neb.
 WDJK Smyrna, Ga.
 WMIX-FM Mt. Vernon, Ill.
 KCKN-FM Kansas City, Mo.
 KDEF-FM Albuquerque, N. M.
 WPEX-FM Pensacola, Fla.
 KBGN-FM Caldwell, Idaho

KQAL-FM Omaha, Neb.
 WKIC-FM Hazard, Ky.
 WHBC-FM Canton, Ohio
 WIBC-FM Philadelphia, Pa.
 WKOK-FM Sunbury, Pa.
 WHIM-FM Providence, R. I.
 WQJX Jackson, Mich.
 WOAY-FM Oak Hill, W. Va.
 WOIO Cincinnati, Ohio
 WBUY-FM Lexington, N. C.
 KOL-FM Seattle, Wash.
 WIAL Eau Claire, Wis.
 WGFA-FM Watseka, Ill.
 KCHO Amarillo, Tex.

94.3 mc ch. 232 Class A
 KVFM San Fernando, Calif.
 KGGK Garden Grove, Calif.
 WYBC-FM New Haven, Conn.
 WQMF Babylon, N. Y.
 WMER Celina, Ohio
 WOCB-FM West Yarmouth, Mass.
 WRMN-FM Elgin, Ill.
 KLST Colorado Springs, Colo.
 WJLK-FM Asbury Park, N. J.

94.5 mc ch. 233 Class B
 WMUU Greenville, S. C.
 KCIB Fresno, Calif.
 WDAC Lancaster, Pa.
 WNDP-FM Daytona Beach, Fla.
 WJBL-FM Holland, Mich.
 WTMJ-FM Milwaukee, Wis.
 KGAF-FM Gainesville, Tex.
 WLAB-FM Lexington, Ky.
 KWIK-FM Shreveport, La.
 WHDH-FM Boston, Mass.
 KOOL-FM Phoenix, Ariz.
 WLOB-FM Leaksville, N. C.
 WNFN Naples, Fla.
 WRWR Port Clinton, Ohio
 WRVA-FM Richmond, Va.
 KWOC-FM Poplar Bluff, Mo.
 KELT Harlingen, Tex.
 WBER-FM Buffalo, N. Y.
 WSYR-FM Syracuse, N. Y.
 WWSW-FM Pittsburgh, Pa.
 KARO Houston, Tex.
 WCEN-FM Mt. Pleasant, Mich.
 WITM-FM Trenton, N. J.
 KBMC Eugene, Ore.

94.7 mc ch. 234 Class B
 KSHE Crestwood, Mo.
 WNGO-FM Mayfield, Ky.
 KRHM Los Angeles, Calif.
 WPTF-FM Raleigh, N. C.
 WENR-FM Chicago, Ill.
 KSET-FM El Paso, Tex.
 WJMD Bethesda, Md.
 WDOV-FM Dover, Del.
 WMAS-FM Springfield, Mass.
 WHEI Birmingham, Mich.
 KEFM Oklahoma City, Okla.
 WFBM-FM Indianapolis, Ind.
 KTTT-FM Springfield, Mo.
 WKVO-FM Columbus, Ohio
 WJZR-FM Newark, N. J.
 WBYM Bayamon, P. R.
 KHUA Honolulu, Hawaii

94.9 mc ch. 225 Class B
 KNDR Des Moines, Iowa
 KSRF San Francisco, Calif.
 WQOL Hamilton, Ohio
 WSAB Mt. Carmel, Calif.
 WAEZ Miami Beach, Fla.
 KNDE-FM Aztec, N. M.
 WAVO Atlanta, Ga.
 KLRD San Diego, Calif.
 KCMO-FM Kansas City, Mo.
 KCLE-FM Cleburne, Tex.
 WTMW Mt. Washington, N. H.
 WWCFF Greenfield, Wis.
 KUOW Seattle, Wash.
 WDBN Berton, Ohio
 WDEJ-FM Roanoke, Va.
 WGRV-FM Greenville, Tenn.
 WWIC East Lansing, Mich.
 WMSF Harrisburg, Pa.
 WOCB-FM West Yarmouth, Mass.
 WERI-FM Westerly, R. I.

95.1 mc ch. 236 Class B
 WNDA Huntsville, Ala.
 WIST-FM Charlotte, N. C.
 KNTD Wichita Falls, Tex.
 KHGM Beaumont, Tex.
 KRCS San Bernardino, Calif.
 KUDU-FM Ventura, Calif.
 WGGC Glasgow, Ky.
 WGHF Brookfield, Conn.
 WJAX-FM Jacksonville, Fla.
 WRNJ Atlantic City, N. J.
 WPTH Ft. Wayne, Ind.
 WMRO-FM Aurora, Ill.
 WCHA-FM Chambersburg, Pa.
 WMTA-FM Charleston, S. C.
 WGFA-FM Bethlehem, Pa.
 WMIV S. Bristol Township, N. Y.

WRBS Baltimore, Md.
 WFBE Flint, Mich.
 WLIP-FM Kenosha, Wis.
 WEDA-FM Grove City, Pa.
 KAMS Mammoth Spring, Ark.
 KWQA-FM Worthington, Minn.

95.3 mc ch. 237 Class A
 KNOF St. Paul, Minn.
 WHRB-FM Cambridge, Mass.
 WINA-FM Charlottesville, Va.
 KFMQ Lincoln, Neb.
 KBOY-FM Medford, Ore.
 KDDD-FM Dumas, Tex.
 KPFNE Big Spring, Tex.
 Norwalk, Ohio

95.5 mc ch. 238 Class B
 KELE Phoenix, Ariz.
 WIRA-FM Ft. Pierce, Fla.
 WDGO Cleveland, Ohio
 KABC-FM Los Angeles, Calif.
 KAIM-FM Honolulu, Hawaii
 WSAU-FM Wausau, Wis.
 KSPI-FM Diboll, Tex.
 KMFH Corpus Christi, Tex.
 WDFH Chicago, Ill.
 WFMS Indianapolis, Ind.
 KAZZ-FM Austin, Tex.
 WPFM Providence, R. I.
 WPGC-FM Oakland, Md.
 WJAC-FM Johnstown, Pa.
 KGMF Portland, Ore.
 WLDM Detroit, Mich.
 KIHJ Tulsa, Okla.
 WHOK-FM Lancaster, Ohio
 WHPE-FM High Point, N. C.
 KFBC Waco, Tex.
 WABC-FM New York, N. Y.
 KNEV Reno, Nev.
 WROW-FM Albany, N. Y.
 WDOG-FM Prestonburg, Ky.
 WLGWM Nashville, Tenn.
 Dallas, Tex.

95.7 mc ch. 239 Class B
 KLIZ-FM Brainerd, Minn.
 KKHI-FM San Francisco, Calif.
 KKLW Grand Rapids, Mich.
 WBMI Meriden, Conn.
 WTAR-FM Norfolk, Va.
 WFLO-FM Farmville, Va.
 WPTW-FM Piqua, Ohio
 WSEI Ebingham, Ill.
 KOFO-FM Ottawa, Kan.
 WWMT New Orleans, La.
 WTSB-FM Luberton, N. C.
 WKBR-FM Manchester, N. H.
 WTBC-FM Tuscaloosa, Ala.
 WHDL-FM Olean, N. Y.
 WFTD Rio Piedras, P. R.
 WMLL-FM Milwaukee, Wis.
 WGMJ Seattle, Wash.
 KHUL Houston, Tex.
 WFLN Philadelphia, Pa.
 WTAN-FM Clearwater, Fla.
 Hickory, N. C.

95.9 mc ch. 240 Class A
 KEZR Anaheim, Calif.
 WIFN Franklin, Ind.
 WDRN Darien, Conn.
 WKFD-FM Aurora, Ill.
 KCLB Carlsbad, Calif.
 WISZ-FM Glen Burnie, Md.

96.1 mc ch. 241 Class B
 KLCN-FM Blytheville, Ark.
 KCRA Sacramento, Calif.
 KIMP-FM Mt. Pleasant, Mich.
 WGBR-FM Red Lion, Pa.
 WMCB-FM Jacksonville, Fla.
 WKLS Atlanta, Ga.
 KATY-FM San Luis Obispo, Calif.
 WVJS-FM Owensboro, Ky.
 WAXL Minncapolls, Minn.
 KROS-FM Clinton, Iowa
 WRTT-FM Pittsburgh, Pa.
 KWFS-FM Eugene, Ore.
 WQHS Shelby, N. C.
 WTAG-FM Worcester, Mass.
 WBGM-FM Bay City, Mich.
 WKIX-FM Raleigh, N. C.
 WMBO-FM Auburn, N. Y.
 WGLM Richmond, Ind.
 KZUN-FM Opportunity, Wash.
 WDFI Buffalo, N. Y.
 KICN Omaha, Neb.
 WHTC-FM Holland, Mich.
 WEST-FM Easton, Pa.

96.3 mc ch. 242 Class B
 KIEM Eureka, Calif.
 KRKD-FM Los Angeles, Calif.
 WTOP-FM Washington, D. C.
 WGBS-FM Miami, Fla.
 WBBM-FM Chicago, Ill.
 WJMC-FM Rice Lake, Wis.
 WMVA-FM Martinsville, Va.
 KBFM Lubbock, Tex.
 WTFM-FM Columbus, Ohio
 KHFM Albuquerque, N. M.
 WQXR-FM New York, N. Y.

WMTS-FM Murfreesboro, Tenn.

96.5 mc ch. 243 Class B

WCRT-FM Birmingham, Ala.
WQMS Hamilton, Ohio
KADI St. Louis, Mo.
KPMX San Diego, Calif.
KRON-FM San Francisco, Calif.
KFHM Colorado Springs, Colo.
WTIC-FM Hartford, Conn.
WHOO-FM Orlando, Fla.
KXTR Kansas City, Mo.
WPBL-FM Montrose, Pa.
WFMR Milwaukee, Wis.
KLSN Seattle, Wash.
WBCI-FM Williamsburg, Va.
KBCL-FM Shreveport, La.
KXYZ-FM Houston, Tex.
WDOD-FM Chattanooga, Tenn.
WHAT-FM Philadelphia, Pa.
WCUE-FM Akron, Ohio
WCMF Rochester, N. Y.
WEWO-FM Laurinburg, N. C.
WELL-FM Battle Creek, Mich.
KRAV Tulsa, Okla.

96.7 mc ch. 244 Class A

KWIZ-FM Santa Ana, Calif.
WSTC-FM Stamford, Conn.
WFOB-FM Fostoria, Ohio
WCOH-FM Newnan, Ga.
WRXO-FM Roxboro, N. C.
KCAL-FM Redlands, Calif.
KOZE-FM Lewiston, Idaho

96.9 mc ch. 245 Class B

KEPI Phoenix, Ariz.
KQIP Odessa, Tex.
WDBM-FM Statesville, N. C.
KHFR Monterey, Calif.
KSEF Sacramento, Calif.
WOPF-FM Bristol, Tenn.
WGR-FM Buffalo, N. Y.
WLA-V-FM Grand Rapids, Mich.
WLBH-FM Mattoon, Ill.
WCSC-FM Charleston, S. C.
WLOA-FM Braddock, Pa.
WPAD-FM Paducah, Ky.
KALB-FM Alexandria, La.
WXHR Boston, Mass.
WLAN-FM Lancaster, Pa.
KGPQ Grants Pass, Ore.
WEQR Goldsboro, N. C.
WFPG-FM Atlantic City, N. J.
WAXO Kenosha, Wis.

97.1 mc ch. 246 Class B

WCOW-FM Sparta, Wis.
KFMU Los Angeles, Calif.
WASH Washington, D. C.
WFJZ-FM Ft. Worth, Tex.
WNIB Chicago, Ill.
KLUB Salt Lake City, Utah
WRCM New Orleans, La.
WABT-FM Bangor, Me.
WJW-FM Detroit, Mich.
KWFM Minneapolis, Minn.
KBIM-FM Roswell, N. M.
WNBC-FM New York, N. Y.
WMPB-FM Memphis, Tenn.
WBNS-FM Columbus, Ohio
KORK-FM Las Vegas, Nev.
KPFM Portland, Ore.
WREO-FM Ashtabula, Ohio
WQMG Greensboro, N. C.

97.3 mc ch. 247 Class B

WMVB-FM Millville, N. J.
KEAR San Francisco, Calif.
KRNV Boulder, Colo.
WCKR-FM Miami, Fla.
KVOP-FM Savannah, Ga.
KDMI Des Moines, Iowa
WROY-FM Carmel, Ill.
WIBW-FM Topeka, Kan.
WBSM-FM New Bedford, Mass.
WISN-FM Milwaukee, Wis.
WKWK-FM Wheeling, W. Va.
WHCU-FM Itasca, N. Y.
KTNT-FM Tacoma, Wash.
WGH-FM Norfolk, Va.
WHP-FM Harrisburg, Pa.
KEEZ San Antonio, Tex.
KSEA San Diego, Calif.
KNCO-FM Garden City, Kan.

97.5 mc ch. 248 Class B

WHLE-FM South Boston, Va.
KPOI-FM Honolulu, Hawaii
KRCW Santa Barbara, Calif.
KDIO Riverside, Calif.
WALK-FM Patchogue, N. Y.
WORA-FM Mayaguez, P.R.
WCCV-FM Charlottesville, Va.
WROK-FM Rockford, Ill.
WDWS-FM Champaign, Ill.
WKAZ-FM Charleston, W. Va.
KOCW Tulsa, Okla.

KAYD Beaumont, Tex.
WAKR-FM Akron, Ohio
WTOA Trenton, N. J.
WJIM-FM Lansing, Mich.
WTFM-FM Mobile, Ala.
WINT-FM Winter Haven, Fla.

97.7 mc ch. 249 Class A

WFST-FM Caribou, Me.
WBET-FM Brockton, Mass.
WBUT-FM Butler, Pa.
KCVR-FM Lodi, Calif.
WOXR Oxford, Ohio
KWHP Edmond, Okla.

97.9 mc ch. 250 Class B

KDVR Sioux City, Iowa
KMF-FM Fresno, Calif.
KNOB Long Beach, Calif.
WQST-FM Palm Beach, Fla.
WEGO-FM Concord, N. C.
WSIX-FM Nashville, Tenn.
WEHS Chicago, Ill.
WAFM Anderson, Ind.
KUPD-FM Tempe, Ariz.
WLOB-FM Portland, Me.
WLOB-FM Baltimore, Md.
WAZL-FM Hazelton, Pa.
WMZK Detroit, Mich.
WSPT-FM Stevens Point, Wis.
KFMF Eugene, Ore.
KFMF Houston, Tex.
WFAA-FM Dallas, Tex.
WCOS-FM Columbia, S. C.
WEVD-FM New York, N. Y.
WROC-FM Rochester, N. Y.
KBOI-FM Boise, Idaho
WRFD-FM Columbus-Worthington, Ohio
WXTO Grand Rapids, Mich.

98.1 mc ch. 251 Class B

KAFE San Francisco, Calif.
KHAK-FM Cedar Rapids, Iowa
WTOF Canton, Ohio
WBOB-FM Galax, Va.
WSNW-FM Seneca, S. C.
KOSE-FM Osceola, Ark.
WJBO-FM Baton Rouge, La.
WNBH-FM New Bedford, Mass.
WSAM-FM Saginaw, Mich.
WCTA-FM Andalusia, Ala.
KJCS Kansas City, Mo.
KSTL-FM St. Louis, Mo.
WNBH-FM Binghamton, N. Y.
WFBC-FM Altoona, Pa.
WFNC-FM Fayetteville, N. C.
WISM-FM Madison, Wis.
WRAY-FM Princeton, Ind.
KHQ-FM Spokane, Wash.
KING-FM Seattle, Wash.
WCAU-FM Philadelphia, Pa.
WCOB Richmond, Va.
KJLM San Diego, Calif.
KTAL-FM Texarkana, Tex.

98.3 mc ch. 252 Class A

KDWC West Covina, Calif.
KHFI Austin, Tex.
WLAD-FM Danbury, Conn.
WMLS-FM Sylacauga, Ala.
WHAI-FM Greenfield, Mass.
WPRS-FM Paris, Ill.
WCTC-FM New Brunswick, N. J.
WHLI-FM Hempstead, N. Y.
WRSV Skokie, Ill.
WTNC-FM Thomasville, N. C.

98.5 mc ch. 253 Class B

KLUC-FM Las Vegas, Nev.
KRFM San Jose, Calif.
KFML-FM Denver, Colo.
WSB-FM Atlanta, Ga.
WTVB-FM Coldwater, Mich.
KXKQ Sacramento, Calif.
WPRM-FM San Juan, P.R.
WRKO-FM Boston, Mass.
WJGG Houghton Lake, Mich.
KTIS-FM Minneapolis, Minn.
WKNA Charleston, W. Va.
WKPT-FM Kingsport, Tenn.
KRSN-FM Los Alamos, N. M.
WHLN-FM Niagara Falls, N. Y.
WYCR York-Hanover, Pa.
WREB-FM Wilkes-Barre, Pa.
WERE-FM Cleveland, Ohio
WDJR Oil City, Pa.
WPGH Pittsburgh, Pa.
Port Arthur, Tex.
WITN-FM Grifton, N. C.

98.7 mc ch. 254 Class B

KCBH Los Angeles, Calif.
WNOR-FM Norfolk, Va.
WOLF-FM Washington, D. C.
WARN-FM Ft. Pierce, Fla.
WFMT Chicago, Ill.
KTAR-FM Phoenix, Ariz.
KLIF-FM Dallas, Tex.

WRLX Hopkinsville, Ky.
WWVA-FM Wheeling, W. Va.
WBFG Detroit, Mich.
KCPX-FM Salt Lake City, Utah
KPOJ-FM Portland, Ore.
WOR-FM New York, N. Y.
WMDE Greensboro, N. C.
WBEU-FM Beaufort, S. C.

98.9 mc ch. 255 Class B

KRNY-FM Kearney-Holdrege, Neb.
KGBS-FM San Francisco, Calif.
WBGW Tallahassee, Fla.
WCMF-FM Brunswick, Me.
WBBF-FM Rock Island, Ill.
KCOLO-FM Leavenworth, Kan.
WFMI Montgomery, Ala.
WSLM-FM Salem, Ind.
KBOA-FM Kennett, Mo.
WPBS Philadelphia, Pa.
WTMB-FM Tomah, Wis.
WHFM Rochester, N. Y.
KYFM Oklahoma City, Okla.
KMCS Seattle, Wash.
WKBN-FM Youngstown, Ohio
WSPA-FM Spartanburg, S. C.
WJOY-FM Burlington, Vt.
WERT-FM Van Wert, Ohio

99.1 mc ch. 256 Class B

KPLI Riverside, Calif.
KEYM Santa Maria, Calif.
WENC-FM Whitehill, N. C.
WENC-FM Whitehall, N. C.
KSCO Santa Cruz, Calif.
WMAZ-FM Macon, Ga.
WBA-FM W. Lafayette, Ind.
KMAH Hutchinson, Kan.
KWMO Odessa, Tex.
WNAV-FM Annapolis, Md.
WPLM-FM Plymouth, Mass.
WSWM East Lansing, Mich.
WKOP-FM Binghamton, N. Y.
WEMP-FM Milwaukee, Wis.
WAHR Huntsville, Ala.
KFUO Clayton, Mo.
KODA-FM Houston, Tex.
WLSL-FM Roanoke, Va.
WAWZ-FM Zarephath, N. J.
KUGN-FM Eugene, Ore.
WHIO-FM Dayton, Ohio
WFRO-FM Fremont, Ohio
WKJB-FM Mayaguez, P. R.
WMIE-FM Miami, Fla.

99.3 mc ch. 257 Class A

KFMN Abilene, Tex.
KFGQ-FM Boone, Iowa

99.5 mc ch. 258 Class B

WAPI-FM Birmingham, Ala.
KPMN Tucson, Ariz.
WDGX Buffalo, N. Y.
KHOF Los Angeles, Calif.
KDBN-FM Denver, Colo.
KPAT Albuquerque, N. M.
WJBR-FM Wilmington, Del.
WGAY Washington, D. C.
WTGX St. Petersburg, Fla.
WBKW Beckley, W. Va.
WEFM Chicago, Ill.
WTAD-FM Quincy, Ill.
WSON-FM Henderson, Ky.
KISS San Antonio, Tex.
KXFM Fort Worth, Tex.
WLH-FM Lowell, Mass.
WABX Detroit, Mich.
WLQL-FM Minneapolis, Minn.
KAKC-FM Tulsa, Okla.
WGAR-FM Cleveland, Ohio
WGFN Schenectady, N. Y.
WBAT New York, N. Y.
WMFR-FM High Point, N. C.
WSMJ Greenfield, Ind.

99.7 mc ch. 259 Class B

KNBR-FM San Francisco, Calif.
WMNI-FM Columbus, Ohio
WQDC Midland, Mich.
KWPC-FM Muscatine, Iowa
WIFI Norfolk, Va.
WMC-FM Memphis, Tenn.
WJAS-FM Pittsburgh, Pa.
WLTA-FM Atlanta, Ga.
KMBC-FM Kansas City, Mo.
WKLO-FM Louisville, Ky.
WLO-FM Frankfort, Ind.
WRKB-FM Kannapolis, N. C.
WMSR-FM Manchester, Tenn.

99.9 mc ch. 250 Class B

WKRK-FM Mobile, Ala.
KMYC-FM Marysville, Calif.
KMFV San Bernardino, Calif.
KGUD-FM Santa Barbara, Calif.
KTQM-FM Clovis, N. M.
WJZZ Bridgeport, Conn.
WKAK Kankakee, Ill.

KTSM-FM El Paso, Tex.
KQNK-FM Lafayette, La.
WEBQ-FM Harrisburg, Ill.
WACO-FM Waco, Tex.
WTHI-FM Terre Haute, Ind.
KAFM Salina, Kan.
KHVR Bijou, Calif.
WKET-FM Kettering, Ohio
WHFB-FM Benton Harbor, Mich.
WLOS-FM Asheville, N. C.
WKRT-FM Cortland, N. Y.
WEAV-FM Plattsburgh, N. Y.
KXLY-FM Spokane, Wash.
KVOX-FM Moorhead, Minn.
KFAB-FM Omaha, Neb.
WTRT Toledo, Ohio
WLO-FM Janesville, Wis.
KISW Seattle, Wash.
WEEF-FM Easton, Pa.
WERC-FM Erie, Pa.
WFMD-FM Frederick, Md.
WLOV Cranston, R. I.
WFGM San Juan, P. R.
Boca Raton, Fla.

100.1 mc ch. 261 Class A

WBCE-FM Levittown, Pa.
WSHR Shorewood, Wis.
WFLT Franklin, Tenn.
WKNT-FM Kent, Ohio
KVOW Bartlesville, Okla.
WLB-FM Lebanon, Pa.
WVAM-FM Altoona, Pa.
WWOOD-FM Lynchburg, Va.
KPWD Plentywood, Mont.

100.3 mc ch. 262 Class B

KWJB-FM Globe, Ariz.
KBFM Pampa, Tex.
KMLA Los Angeles, Calif.
KLIR-FM Denver, Colo.
WFAN Washington, D. C.
WKTS-FM Orlando, Fla.
WKOF Hopkinsville, Ky.
WTFM Chicago, Ill.
WCNB-FM Connorsville, Ind.
WHO-FM Des Moines, Iowa
KFH-FM Wichita, Kan.
WXUR-FM Media, Pa.
KTOP-FM Topeka, Kan.
WNSL-FM Laurel, Miss.
WKM-FM Dearborn, Mich.
WKZ-FM Alton, Ill.
KOST Houston, Tex.
KEEN-FM San Jose, Calif.
WVNI-FM Newark, N. J.
WNOB-FM High Point, N. C.
WCLT-FM Newark, Ohio
KQFM Portland, Ore.
WMGW-FM Meadville, Pa.
WVNA-FM Tusculum, Ala.
KSL-FM Salt Lake City, Utah
KBOX-FM Dallas, Tex.
Minneapolis, Minn.

100.5 mc ch. 263 Class B

WHMA-FM Annonis, Ala.
KEBR Sacramento, Calif.
WRVM-FM Rochester, N. Y.
WLDL-FM Jacksonville, Ill.
WOMP-FM Belleaire, Ohio
WKEE-FM Huntington, W. Va.
WLBG-FM Laurens-Clinton, S. C.
KIOO Oklahoma City, Okla.
WFNF-FM Findlay, Ohio
WCMS-FM Norfolk, Va.
WRYM-FM New Britain, Conn.
WFKO-FM Kokomo, Ind.

100.7 mc ch. 264 Class B

KFBM-FM San Diego, Calif.
WCLB-FM Cleveland, Tenn.
WLNA-FM Peekskill, N. Y.
WMRT-FM Lansing, Mich.
WDAE-FM Tampa, Fla.
WMFP Ft. Lauderdale, Fla.
WTVS Terre Haute, Ind.
WTRC-FM Elkhart, Ind.
WTR-FM Westminster, Md.
KVEN-FM Ventura, Calif.
WCOP-FM Boston, Mass.
WRJN-FM Racine, Wis.
KIRO-FM Seattle, Wash.
WSVA-FM Harrisonburg, Va.
WCMC-FM Johnson, N. J.
WJOW-FM Wildwood City, Tenn.
WFMZ Allentown, Pa.
WFMA Rocky Mount, N. C.
WHK-FM Cleveland, Ohio
WEEC-FM Springfield, Ohio
New Kensington, Pa.
WRSJ-FM Bayamon, P.R.

100.9 mc ch. 265 Class A

WABZ-FM Albemarle, N. C.
WONO Syracuse, N. Y.
KTIM-FM San Rafael, Calif.
WIFM-FM Elkin, N. C.
WKLP-FM Clanton, Ala.

101.1 mc ch. 266 Class B
 KAOL-FM Carrollton, Mo.
 WFMH-FM Cullman, Ala.
 KHJ-FM Los Angeles, Calif.
 KAFI Auburn, Calif.
 WWDC-FM Washington, D. C.
 WDAY-FM Green Bay, Wis.
 KTRH-FM Houston, Tex.
 WRR-FM Dallas, Tex.
 WMAQ-FM Chicago, Ill.
 WGMR-FM Tyrone, Pa.
 WCAC Anderson, S. C.
 WRED Youngstown, Ohio
 KOIN-FM Portland, Ore.
 WRMD-FM Shreveport, La.
 WXYZ-FM Detroit, Mich.
 WBBR-FM East St. Louis, Ill.
 WBBB-FM Burlington-Graham,
 N. C.
 WCBS-FM New York, N. Y.
 WQVR Philadelphia, Pa.
 WKYT Greenville, Ky.
 WYBR Cocoa Beach, Fla.
 Manchester, N. H

101.3 mc ch. 267 Class B
 KWBB Wichita, Kan.
 WVEC Hampton, Va.
 KPEN San Francisco, Calif.
 WDEE-FM Hamden, Conn.
 WKBV-FM Richmond, Ind.
 KTOD-FM Sinton, Tex.
 WFAU-FM Augusta, Me.
 WBBF-FM Rochester, N. Y.
 WNCO-FM Ashland, Ohio
 WGAL-FM Lancaster, Pa.
 WGBI-FM Scranton, Pa.
 WFTG-FM Sumter, S. C.
 WMAX-FM Grand Rapids,
 Mich.
 WPBC-FM Richfield, Minn.

101.5 mc ch. 268 Class B
 WBOK-FM Poughkeepsie, N. Y.
 KGB-FM San Diego, Calif.
 KQXR Bakersfield, Calif.
 WAYZ-FM Waynesboro, Pa.
 WWPB-FM Miami, Fla.
 WBIE-FM Marietta, Ga.
 WJBC-FM Bloomington, Ill.
 WJEH-FM Gallipolis, Ohio
 WGNB St. Petersburg, Fla.
 WCSI Columbus, Ind.
 WBA-FM Madison, Wis.
 KAYL-FM Storm Lake, Iowa
 WFVA-FM Fredericksburg, Va.
 KETO-FM Seattle, Wash.
 WXCN Providence, R. I.
 WPTT-FM Pittsburgh, Pa.
 WSPD-FM Toledo, Ohio
 WRAL-FM Raleigh, N. C.
 WBUD-FM Trenton, N. J.
 KTXR Springfield, Mo.
 WSBT-FM South Bend, Ind.
 WISA-FM Isabela, P.R.

101.7 mc ch. 269 Class A
 KBBM Hayward, Calif.
 WLYN-FM Lynn, Mass.

101.9 mc ch. 270 Class B
 WNES-FM Central City, Ky.
 KBTM-FM Jonesboro, Ark.
 KARM-FM Fresno, Calif.
 KUTE Glendale, Calif.
 WPPA-FM Pottsville, Pa.
 KFNB Oklahoma City, Okla.
 WKRC-FM Cincinnati, Ohio
 WCLM Chicago, Ill.
 WGNCFM Gastonia, N. C.
 WBFM New York, N. Y.
 WJIV Cherry Valley, N. Y.
 WAQE-FM Baltimore, Md.
 WDET-FM Detroit, Mich.
 KRGN Las Vegas, Nev.
 WHHY-FM Montgomery, Ala.

102.1 mc ch. 271 Class B
 KAJC Alvin, Tex.
 KUDE-FM Oceanside, Calif.
 KDPC San Francisco, Calif.
 WSEV-FM Sevierville, Tenn.
 KPMP Fort Worth, Tex.
 KBYR-FM Anchorage, Alaska
 WHOS-FM Decatur, Ala.
 WMUK Kalamazoo, Mich.
 WMKE Milwaukee, Wis.
 WRNL-FM Richmond, Va.
 WDAF-FM Kansas City, Mo.
 WREV-FM Reidsville, N. C.
 WDOK-FM Cleveland, Ohio
 WIMA-FM Lima, Ohio
 WCEP-FM DuBois, Pa.
 WFIL-FM Philadelphia, Pa.
 WPBI Danville, Ill.
 KMSJ Minneapolis, Minn.

102.3 mc ch. 272 Class B
 WEFA Waukegan, Ill.
 WBAB-FM Babylon, N. Y.
 WHYL-FM Carlisle, Pa.
 WHFS Bethesda, Md.

KFOX-FM Long Beach, Calif.
 KACA Prosser, Wash.

102.5 mc ch. 273 Class B
 WWWB-FM Jasper, Ala.
 KATT Woodland, Calif.
 WHIZ-FM Zanesville, Ohio
 WYAK Sarasota, Fla.
 KWIX St. Louis, Mo.
 KHBR-FM Hillsboro, Tex.
 KMSA-FM Santa Maria, Calif.
 WCTW-FM New Castle, Ind.
 WNEM-FM Bay City, Mich.
 WIAC San Juan, P.R.
 WCRB-FM Waltham, Mass.
 KNIX Phoenix, Ariz.
 KBBW San Diego, Calif.
 KWBW-FM Salinas, Calif.
 WBEF-FM Buffalo, N. Y.
 KQV-FM Pittsburgh, Pa.
 WHKP-FM Hendersonville,
 N. C.
 WRVB-FM Madison, Wis.
 WFRF-FM Reading, Pa.
 WKTU N. Charleston, S. C.
 WHPL-FM Winchester, Va.
 KPRN Seattle, Wash.
 WGAU-FM Athens, Ga.

102.7 mc ch. 274 Class B
 KXQR Fresno, Calif.
 KLAC-FM Los Angeles, Calif.
 KCMS-FM Manitou Springs,
 Colo.
 WBRB-FM Mount Clemens,
 Mich.
 WOPA-FM Oak Park, Ill.
 WRAK-FM Williamsport, Pa.
 WLEC-FM Sandusky, Ohio
 KJEM-FM Oklahoma City,
 Okla.
 WCAO-FM Baltimore, Md.
 WSAI-FM Cincinnati, Ohio
 WNEW-FM New York, N. Y.
 WRFR Terre Haute, Ind.

102.9 mc ch. 275 Class B
 VRBL-FM Columbus, Ga.
 KQRO Dallas, Tex.
 WRIT-FM Milwaukee, Wis.
 WHAL-FM Shelbyville, Tenn.
 KRE-FM Berkeley, Calif.
 WDRF-FM Hartford, Conn.
 KQUE Houston, Tex.
 WFUR-FM Grand Rapids,
 Mich.
 WSOY-FM Decatur, Ill.
 WOIA-FM Saline, Mich.
 WPIC-FM Sharon, Pa.
 WCUM-FM Cumberland, Md.
 WPFN-FM Philadelphia, Pa.
 WJDX-FM Jackson, Miss.
 WHKY-FM Hickory, N. C.
 WCCO-FM Minneapolis, Minn.
 Harrison, Ark.

103.1 mc ch. 276 Class A
 KNBB Newport Beach, Calif.
 WSTR-FM Sturgis, Mich.
 KSRF Santa Monica, Calif.
 WBEL-FM South Beloit, Ill.
 WNSH Highland Park, Ill.

103.3 mc ch. 277 Class B
 WJAM Montgomery, Ala.
 KBEE-FM Modesto, Calif.
 WPLO-FM Atlanta, Ga.
 WGEF-FM Indianapolis, Ind.
 KMOX-FM St. Louis, Mo.
 WFHR-FM Wisconsin Rapids,
 Wis.
 WSBA-FM York, Pa.
 KMUZ Santa Barbara, Calif.
 WYZZ Wilkes-Barre, Pa.
 WEEL-FM Boston, Mass.
 WCRF Cleveland, Ohio
 WMNA-FM Gretna, Va.
 WIFE Amherst, N. Y.
 WNFO-FM Nashville, Tenn.
 WPRS-FM Kansas City, Mo.
 WPRB Princeton, N. J.
 Santa Clara, Calif.

103.5 mc ch. 278 Class B
 KOA-FM Denver, Colo.
 KGLA Los Angeles, Calif.
 WGMF-FM Washington, D. C.
 WWIL-FM Ft. Lauderdale, Fla.
 WSTV-FM Steubenville, Ohio
 WKFM Chicago, Ill.
 WMUZ Detroit, Mich.
 WHOH Hamilton, Ohio
 KYSM-FM Mankato, Minn.
 WSOC-FM Charlotte, N. C.
 WTFM Lake Success, N. Y.
 KTFM Sun City, Ariz.
 WIVI Christiansted, V. I.

103.7 mc ch. 279 Class B
 WOSH-FM Atlantic City, N. J.
 KVIL-FM Sallas-Highland
 Park, Tex.

KGO-FM San Francisco, Calif.
 WMOU-FM Berlin, N. H.
 WNNJ-FM Newton, N. J.
 KARK-FM Little Rock, Ark.
 WTOS Wauwatosa, Wis.
 WBBQ-FM Augusta, Ga.
 WTAX-FM Springfield, Ill.
 WFUI Bloomington, Ind.
 WOC-FM Davenport, Iowa
 WASA-FM Havre de Grace, Md.
 KTSO San Diego, Calif.
 WTTT-FM Tiffin, Ohio
 WEIV Ithaca, N. Y.
 WFMV Richmond, Va.
 WIAM-FM Williamston, N. C.
 KTWR Tacoma, Wash.
 Keene, N. H.
 Erie, Pa.

103.9 mc ch. 280 Class A
 KTYM-FM Inglewood, Calif.
 WIBF Jenkintown, Pa.
 WELG Elgin, Ill.
 WFAS-FM White Plains, N. Y.
 WEND-FM Ebensburg, Pa.
 WAPC-FM Riverhead, N. Y.
 WHBM Xenia, Ohio

104.1 mc ch. 281 Class B
 WVGR Grand Rapids, Mich.
 KTRB-FM Modesto, Calif.
 WRUF-FM Gainesville, Fla.
 WLAG-FM LaGrange, Ga.
 KRBE Houston, Tex.
 WIKY-FM Evansville, Ind.
 WMUN-FM Muncie, Ind.
 WTJS-FM Jackson, Tenn.
 KMLB-FM Monroe, La.
 WWCQ-FM Waterbury, Conn.
 WBCN Boston, Mass.
 WMFM Madison, Wis.
 WSMW Waldorf, Md.
 WPAY-FM Portsmouth, Ohio
 KEMO St. Louis, Mo.
 WAEB-FM Allentown, Pa.
 WJW-FM Cleveland, Ohio
 WWOL-FM Buffalo, N. Y.
 WJSJ-FM Winston-Salem,
 N. C.
 KRSI-FM St. Louis Park, Minn.
 KPGM Los Altos, Calif.
 WTPA-FM Harrisburg, Pa.

104.3 mc ch. 282 Class B
 KBIJ Los Angeles, Calif.
 KBLE Bellingham, Wash.
 WRUN-FM Utica, N. Y.
 WJJD-FM Chicago, Ill.
 WOHI-FM East Liverpool,
 Ohio
 WITF-FM Baltimore, Md.
 WJOF Athens, Ala.
 WOMC Detroit, Mich.
 KBEY Kansas City, Mo.
 WNCN New York, N. Y.
 WAEF-FM Cincinnati, Ohio
 WLOS-FM Asheville, N. C.
 WCPB-FM Tarboro, N. C.
 WUPY Miami, Fla.
 WRKT-FM Cocoa Beach, Fla.

104.5 mc ch. 283 Class B
 KBAY-FM San Francisco,
 Calif.
 KIXL-FM Dallas, Tex.
 WFMG Gallatin, Tenn.
 WWST-FM Wooster, Ohio
 WPCA-FM Philadelphia, Pa.
 WAJC Indianapolis, Ind.
 WXRI Norfolk, Va.
 WGPC-FM Albany, Ga.

104.7 mc ch. 284 Class B
 WJLN Birmingham, Ala.
 KBUZ-FM Mesa, Ariz.
 WRMI-FM Morris, Ill.
 WTTN-FM Watertown, Wis.
 WNOK-FM Columbia, S. C.
 KAAE Oxnard, Calif.
 WPKM Tampa, Fla.
 WKAQ-FM San Juan, P.R.
 WSVS-FM Crewe, Va.
 WITZ-FM Jasper, Ind.
 WJEF-FM Hagerstown, Md.
 WFGM-FM Fitchburg, Mass.
 WTOL-FM Toledo, Ohio
 WONE-FM Dayton, Ohio
 KFAM-FM St. Cloud, Minn.
 WYFM Charlotte, N. C.
 WKIP-FM Poughkeepsie, N. Y.
 WOSC-FM Fulton, N. Y.
 KDES-FM Palm Springs, Calif.
 WJLK-FM Point Pleasant
 Beach, N. J.
 WDOL-FM Athens, Ga.

104.9 mc ch. 285 Class A
 KHYD Fremont, Calif.
 WFUL-FM Fulton, Ky.
 WMCR-FM Elkhart, Ind.
 KUAC College, Alaska

105.1 mc ch. 286 Class B
 WAUV-FM Albertville, Ala.
 KBCA Los Angeles, Calif.
 KHQI Sacramento, Calif.
 KTMG Denver, Colo.
 WAVA-FM Arlington, Va.
 WVCG-FM Coral Gables, Fla.
 WQRS-FM Detroit, Mich.
 WEAW-FM Evanston, Ill.
 WDEM-FM Quincy, Ill.
 WPJB-FM Providence, R. I.
 WLYC-FM Williamsport, Pa.
 WSOM Salem, Ohio
 WDNC-FM Durham, N. C.
 WCPO-FM Cincinnati, Ohio
 WRFM New York, N. Y.
 WOIV DeRuyter Village, N. Y.
 WGSN-FM Ephrata, Pa.
 KUSN-FM St. Joseph, Mo.

105.3 mc ch. 287 Class B
 KITT San Diego, Calif.
 WUPI Lynn, Mass.
 KBCO San Francisco, Calif.
 KGFM Edmonds, Wash.
 KMAP Dallas, Tex.
 WDAS-FM Philadelphia, Pa.
 WAGY-FM Forest City, N. C.
 WDSU-FM New Orleans, La.
 WWHG-FM Hornell, N. Y.
 WCLW-FM Mansfield, Ohio
 KNK-FM Anchorage, Alaska

105.5 mc ch. 288 Class A
 KLFM Long Beach, Calif.
 WWGP-FM Sanford, N. C.
 WHTG-FM Eatontown, N. J.
 WDDA-FM Dover, N. J.
 KHSJ-FM Hemet, Calif.

105.7 mc ch. 289 Class B
 KLUE-FM Longview, Tex.
 KUOA-FM Siloam Springs,
 Ark.
 WAIV Indianapolis, Ind.
 WAUG-FM Augusta, Ga.
 WOOD-FM Grand Rapids,
 Mich.
 KHCB-FM Houston, Tex.
 WFMX Statesville, N. C.
 KYW-FM Cleveland, Ohio
 KXEL-FM Waterloo, Iowa
 WCBC Catonsville, Md.

105.9 mc ch. 290 Class B
 WFMB Nashville, Tenn.
 WPFB-FM Middletown, Ohio
 KBMS Los Angeles, Calif.
 WHCN Hartford, Conn.
 WXRA Woodbridge, Va.
 WAMO-FM Pittsburgh, Pa.
 WCHD Detroit, Mich.
 WXFH Elmwood Park, Ill.
 WFLM Fort Lauderdale, Fla.
 WHBI Newark, N. J.
 WNOW-FM York, Pa.
 Charleston, W. Va.

106.1 mc ch. 291 Class B
 KFRC-FM San Francisco, Calif.
 WRFS-FM Alexander City, Ala.
 WPAC-FM Patchogue, N. Y.
 WLET-FM Toccoa, Ga.
 WTBO-FM Cumberland, Md.
 WTSV-FM Claremont, N. H.
 WSMI-FM Litchfield, Ill.
 WAUX-FM Wauskesha, Wis.
 KLAY-FM Tacoma, Wash.
 KDNT-FM Denton, Tex.
 WQAL Philadelphia, Pa.
 WCLI-FM Corning, N. Y.
 WVOT-FM Wilson, N. C.
 WVNO-FM Mansfield, Ohio
 WKHM-FM Jackson, Mich.
 WOCH-FM North Vernon, Ind.

106.3 mc ch. 292 Class A
 KFTL Santa Ana, Calif.
 KSFV San Farnando, Calif.
 WWON-FM Woonsocket, R. I.
 WLNR-FM Lansing, Ill.
 WBBS Crawfordsville, Ind.
 WFHA-FM Red Bank, N. J.
 KVWO-FM Cheyenne, Wyo.
 KNDX Yakima, Wash.
 WVIP-FM Mt. Kisco, N. Y.

106.5 mc ch. 293 Class B
 KLYN-FM Lynden, Wash.
 KJML Sacramento, Calif.
 WLOM Chattanooga, Tenn.
 WCBM-FM Baltimore, Md.
 KPRI San Diego, Calif.
 WHLM-FM Bloomsburg, Pa.
 WFML Washington, Ind.
 WXEN-FM Cleveland, Ohio
 WSTP-FM Salisbury, N. C.
 WADV Buffalo, N. Y.
 WDRK Greenville, Ohio
 WRFK-FM Richmond, Va.
 KPLX San Jose, Calif.

106.7 mc ch. 294 Class B
 KPPC-FM Pasadena, Calif.
 WPRW-FM Manassas, Va.
 WFTL-FM Fort Lauderdale, Fla.
 WDTM Detroit, Mich.
 KLZ-FM Denver, Colo.
 WSRW-FM Hillsboro, Ohio
 WBZ-FM Boston, Mass.
 WBZN-FM Elizabethtown, Pa.
 WVRV New York, N. Y.
 WBVP-FM Beaver Falls, Pa.
 WDUN-FM Gainesville, Ga.

106.9 mc ch. 295 Class B
 WBRC-FM Birmingham, Ala.
 WMKT McKenzie, Tenn.
 KMPX San Francisco, Calif.
 WCNO Canton, Ohio
 WCOC-FM Hartford, Conn.
 KFIN Seattle, Wash.

KAMA Dallas, Tex.
 WMRI-FM Marion, Ind.
 WKDN-FM Camden, N. J.
 WMRN-FM Marion, Ohio
 WMIT Clingman's Peak, N. C.
 WARK-FM Hagerstown, Md.
 WMUS-FM Muskegon, Mich.
 KSHE Crestwood, Mo.

107.1 mc ch. 296 Class A
 KMAX Sierra Madre, Calif.
 WRLB Long Branch, N. J.
 WRNW Mt. Kisco, N. Y.
 WELF Glen Ellyn, Ill.
 KSEO-FM Durant, Okla.

107.3 mc ch. 297 Class B
 WAAB-FM Worcester, Mass.
 KSTN-FM Stockton, Calif.
 WRSW-FM Warsaw, Ind.
 WMAL-FM Washington, D. C.

WFAW Fort Atkinson, Wis.
 WEOL-FM Elyria, Ohio
 KCMB-FM Wichita, Kan.
 WUFM Utica, N. Y.
 WOWL-FM Florence, Ala.
 WPLL-FM Greenville, Mich.
 WTRF Greensburg, Ind.
 WLou Lebanon, Tenn.

107.5 mc ch. 298 Class B
 WBVO-FM Boyertown, Pa.
 KBBI Los Angeles, Calif.
 WYFS Winston-Salem, N. C.
 WEMQ Chicago, Ill.
 WGFR Detroit, Mich.
 WLIB-FM New York, N. Y.

107.7 mc ch. 299 Class B
 WGET-FM Gettysburg, Pa.
 KUFY Redwood City, Calif.
 WSNJ-FM Bridgeton, N. J.

WAVI-FM Dayton, Ohio
 WBON Milwaukee, Wis.
 WYCE Warwick, R. I.
 WBIV Wethersfield Township, N. Y.
 KRAB Seattle, Wash.
 WARR Warrenton, Va.
 St. Louis, Mo.
 WGTC-FM Greenville, N. C.

107.9 mc ch. 300 Class B
 WMMM-FM Westport, Conn.
 WISH-FM Indianapolis, Ind.
 WYRE-FM Pittsburgh, Pa.
 KXOA-FM Sacramento, Calif.
 KANT-FM Lancaster, Calif.
 WNOB Cleveland, Ohio
 WKTC Annapolis, Md.
 WINF-FM Manchester, Conn.
 WHIL Medford, Mass.
 WGMZ Flint, Mich.
 WBT-FM Charlotte, N. C.

College or University Campus—Limited Radio Stations in the U.S.

The following college or university campus-limited stations are operated principally by students enrolled in the schools. Their transmission is by radiation, and reception is limited to on-campus listening. IBS indicates affiliation with Intercollegiate Broadcasting System. See Associations, page E-35. Station affiliation is listed beside the call letters.

ALABAMA

WRSD IBS Alabama College, Montevallo
 WABP Univ. of Alabama, University

ARIZONA

KASN IBS Arizona State Univ., Tempe

ARKANSAS

KHBM Arkansas A&M College, College Heights
 KASU Arkansas State College, Jonesboro
 KVAR IBS Univ of Arkansas, Fayetteville

CALIFORNIA

KCMC Claremont Men's College, Claremont
 U of Calif, Santa Barbara Campus, Goleta
 State Polytechnic, San Luis Obispo
 KHSC Humboldt State College, Arcata
 KEJO Modesto Junior College, Modesto
 KCVN Univ of the Pacific, Stockton
 KOXY Occidental College, Los Angeles 41
 KUE U of Redlands, Redlands
 KZSU IBS Stanford University, Stanford
 KLAU Los Angeles Valley College, Van Nuys, Calif.

COLORADO

KBUF IBS U of Colorado, Boulder
 KVDU Univ of Denver, Denver 10
 KAFA IBS U. S. Air Force Academy, A. F. Academy

CONNECTICUT

WTCC Central State College, New Britain
 WHUS IBS Univ of Connecticut, Storrs
 WESU IBS Wesleyan Univ, Middletown
 WYBC IBS-Ivy Yale University, New Haven

DELAWARE

WSLY Wesley College, Dover

DISTRICT OF COLUMBIA

WAMU American Univ, Washington 16
 WCUA Catholic University of America, Washington 17
 WEGW IBS George Washington Univ, Washington 6
 WGTB IBS Georgetown University, Washington 7
 WEBS IBS Marjorie Webster Jr. College, Washington 12

HAWAII

KVOH U of Hawaii, Honolulu 14

IDAHO

KUOI Univ of Idaho, Moscow
 KROK Northwest Nazarene College, Nampa

ILLINOIS

Illinois State Normal U, Normal
 WRSE IBS Elmhurst College, Elmhurst
 WGRN IBS Greenville College, Greenville
 WIIT IBS Illinois Institute of Technology, Chicago 16
 WPGU Univ of Illinois, Champaign
 WMMC IBS MacMurray College, Jacksonville
 WNOC North Central College, Naperville
 WNPC IBS North Park College, Chicago 25
 WNIC Northern Illinois U, De Kalb
 WTPC IBS Principia College, Elmhurst
 WRBC Roosevelt U, Chicago
 WSIU So. Illinois U, Carbondale

INDIANA

WBST Ball State Teachers College, Muncie
 WVOE Earlham College, Richmond
 WMIB IBS Manchester College, North Manchester
 WNSD Notre Dame & St. Mary's College, Notre Dame
 WMRH Purdue Univ (Hall H-1) W. Lafayette
 WHRC & KHRC Purdue Univ (Hall H-2), W. Lafayette
 KMRK Purdue Univ (Hall H3) W. Lafayette
 WCCR & WCCR-S Purdue Univ (Cary Hall Quadrangle), W. Lafayette
 WGRE De Pauw U, Greencastle
 WVTI Valparaiso Technical Inst. Valparaiso
 WVRU Valparaiso University, Valparaiso

IOWA

KCUI Cornell College, Mt. Vernon
 KUDD Univ of Dubuque, Dubuque
 KGEW Grinnell College, Grinnell
 KISU Iowa State University, Ames

KANSAS

KUOK Univ of Kansas, Lawrence
 KTJO IBS Ottawa University, Ottawa
 KNIC Univ of Wichita, Wichita
 KKWU Kansas Wesleyan U, Salina

LOUISIANA

WTUL Tulane Univ, New Orleans 18

MAINE

WRJE Bates College, Lewiston
 WORO CRC Univ of Maine, Orono

MARYLAND

WJHU John Hopkins Univ, Baltimore
 WMUC IBS Maryland U, College Park
 WENV IBS U.S. Naval Academy, Annapolis

MASSACHUSETTS

WAMF Amherst College, Amherst
 WSCE Springfield College, Springfield 9
 WVBG IBS Boston College, Boston 67
 WTBU Boston Univ, Boston 15
 WBBS Brandeis Univ, Waltham
 WECE Emerson College, Boston 16
 WHBS Harvard Business School, Boston 33
 WHER IBS Harvard Univ, Cambridge 38
 WCHC IBS Holy Cross, Worcester 3
 WLTI Lowell Textile Inst, Lowell
 WTBS M.I.T. Cambridge 39
 WMHC Mount Holyoke College, South Hadley
 WMS Williams College, Williamstown
 WENC Eastern Nazarene College, Weston 70
 WNRC Nicholas College, Dudley

MICHIGAN

WCRG Central Michigan University, Mt. Pleasant
 WFRS IBS Ferris Institute, Big Rapids
 WJMD Kalamazoo College, Kalamazoo
 WCBN Univ of Michigan, Ann Arbor
 WBSD IBS Olivet College, Olivet
 WIDE Western Michigan University, Kalamazoo
 WUOD U of Detroit, Detroit 21
 WKAR Michigan State U, East Lansing

MINNESOTA

WMMR Minnesota Univ, Minneapolis 14
 KSJU St. John's Univ, Collegeville
 KSMC St. Mary's College, Winona
 KARL Carleton College, Northfield
 KOBB Concordia College, Moorhead

MISSISSIPPI

WMSU Mississippian Southern, Hattiesburg
 WCBH Univ. of Mississippi, Oxford

MISSOURI

KMOE IBS Central College, Fayette
 KCUR Univ of Kansas City, Kansas City 10
 KCLC IBS Lindenwood College for Women, St. Charles
 IBS Univ of Missouri, Columbia
 KBIL St. Louis Univ, St. Louis 8
 IBS Westminster College, Fulton
 WMUC Missouri Valley College, Marshall
 KWWC Stephens College, Columbia
 KFRU Washington College, St. Louis 10

NEBRASKA

KOCU Creighton Univ, Omaha 31
 IBS State Teachers College, Peru
 KPRA Nebraska Wesleyan Univ, Lincoln 4

NEW HAMPSHIRE

WMDR Univ of New Hampshire, Durham
 WDCR Dartmouth College, Hanover

there is also a close

A ssociation

between

B ROADCASTING

and the conscientious

C lassroom

Mirror and mentor of radio/television progress since 1931, BROADCASTING is the complete supplement to formal training. It pieces together the complex week from which a successful career may be planned. Briefly, it is the only industry-wide weekly source of news, ideas and information.

So helpful is BROADCASTING in bringing the practical side of broadcasting to the classroom that almost 100 of the nation's leading schools and colleges now include it among required materials in radio and television courses.

If your school is not using BROADCASTING and would like to have information about money-saving plans for group subscriptions, write today to Subscription Manager:



BROADCASTING
THE BUSINESSWEEKLY OF TELEVISION AND RADIO

1735 DeSales St., N.W. Washington 6, D. C.

NEW JERSEY

WFDU Fairleigh Dickinson U, Teaneck
— Monmouth College, West Long Branch
WRCR IBS Rider College, Trenton 9
WRPE Princeton University, Princeton
WRSU Rutgers U & Douglass College, New Brunswick
WFMU Upsala College, East Orange

NEW MEXICO

KNMA New Mexico State Univ., College Park
KNMD New Mexico U, Albuquerque

NEW YORK

WATI Agriculture & Technical Institute at Farmingdale, Farmingdale
WALI IBS Adelphi College, Garden City, L. I.
WKBC Bard College, Annandale-on-Hudson
WFBO Univ of Buffalo, Buffalo
WCCT Clarkson College of Technology & Teachers College at Potsdam, Potsdam
WRCU Colgate University, Hamilton
WKCR IBS Columbia Univ and Barnard College, New York 27
WVBR IBS Cornell University, Ithaca
WHCL IBS Hamilton College, Clinton
WRAF IBS Harper College, Binghamton
WJSL IBS Houghton College, Houghton
WICB Ithaca College, Ithaca
WKCS Keuka College, Keuka Park
WRNU Niagara Univ., Niagara
WNYU IBS New York Univ, N. Y. 53
WRPI IBS Rensselaer Polytechnic, Troy
WRIT IBS Rochester Institute of Technology, Rochester 8
WRUR Rochester U, Rochester 3
WOFM St. Bonaventure U, St. Bonaventure
KSLU IBS St. Lawrence U, Canton
WEOS IBS Hobart and William Smith Colleges, Geneva
WVCR Siena College, Loudonville
WCVF IBS Teachers College at Fredonia, Fredonia
WGCV Teachers College at Oswego, Oswego
WBWS Teachers College, Plattsburg
WRUC IBS Union College, Schenectady 8
KDET U.S. Military Academy, West Point
WLEA Alfred U, Hornell
WCWP C. W. Post College, Greenvale
— City College of N. Y., N. Y. 31
WVHC Hofstra College, Hempstead
WFUV Fordham U, N. Y. 58
WHCB Hunter College, N. Y. 68
— Long Island U, Brooklyn 1
WSLC Sarah Lawrence, Bronxville
WVCR Siena College, Loudonville
WSPN Skidmore College, Saratoga Springs

NORTH CAROLINA

WDBS Duke University, Durham
WWVS East Carolina College, Greenville
WGWC Gardner-Webb College, Boiling Springs
WKNC IBS N. C. State College, Raleigh
WUNC North Carolina, U of, Chapel Hill
WFDD CRC Wake Forest College, Winston-Salem
WWO IBS Western Carolina College, Cullowhee
WSPC Pfeiffer College, Misenheimer

NORTH DAKOTA

KDSC N. D. State College, Fargo

OHIO

WYSO Antioch College, Yellow Springs
WBWC Baldwin Wallace College, Berea
WCCM Cincinnati College-Conservatory of Music, Cincinnati, 19
WDUB Denison University, Granville
WHCR IBS Heidelberg College, Tiffin
WHRM Hiram College, Hiram
WKSU Kent State University, Kent
WKCO Kenyon College, Gambier
WMCO Marietta College, Marietta
WOBC Oberlin College, Oberlin
WMOH Western College for Women, Oxford
WOIO Ohio State University, Columbus 10
WRAR IBS Western Reserve Univ, Cleveland
WCXU IBS Xavier University, Cincinnati
— Fenn College, Cleveland 15
WOBN Otterbein College, Westerville

OKLAHOMA

KGBC Oklahoma Baptist U, Shawnee
KUVY Univ of Oklahoma, Norman
KVRO Oklahoma State Univ, Stillwater
KAOS Oklahoma Military Academy, Claremore

OREGON

KLIN Linfield College, McMinnville
KPUR Pacific University, Forest Grove
KDUP Univ of Portland, Portland 3

PENNSYLVANIA

— Allegheny College, Meadville
WDUC Dickinson College, Carlisle
WWEC IBS Elizabethtown College, Elizabethtown
WVMM Mt. Mercy College, Pittsburgh 13
WRMC Moravian College, Bethlehem
WVBU IBS Bucknell Univ, Lewisburg
WRGT IBS Carnegie Institute of Technology, Pittsburgh 13
WMAX Drexel Institute of Technology, Philadelphia 4
WVFM IBS Franklin and Marshall College, Lancaster
WVGC Gettysburg College, Gettysburg
WHRC Haverford College, Haverford
WLBN Lehigh Univ, Bethlehem
WLCK IBS Lycoming College, Williamsport
WMUH Muhlenberg College, Allentown
WXPN IBS Pennsylvania, Univ, Philadelphia 4
WPGH Pittsburgh U, Pittsburgh
WNPT IBS Slippery Rock State College, Slippery Rock
WSRN IBS Swarthmore College, Swarthmore
WETI IBS Temple Univ, Philadelphia 22
WVWU IBS Villanova Univ, Villanova
WAJC Washington and Jefferson College, Washington
— IBS Westminster College, New Wilmington
WLGL IBS Wilson College, Chambersburg

RHODE ISLAND

WERU IBS-Ivy Brown University and Pembroke College, Providence 12
WDOM Providence College, Providence 8
WRIU IBS Rhode Island Univ., Kingston

SOUTH CAROLINA

WSBF IBS Clemson Agricultural College, Clemson
WUSC Univ of S. C., Columbia

SOUTH DAKOTA

KAGY CRC S. D. State College, Brookings

TENNESSEE

WETS IBS East Tennessee State College, Johnson City
WVU Vanderbilt Univ, Nashville 5

TEXAS

KACC Baylor University, Waco
KSTM St. Mary's Univ, San Antonio
KTCU Texas Christian Univ, Ft. Worth 9

UTAH

KUER Utah U, Salt Lake City

VERMONT

WGER Goddard College, Plainfield
WSSE St. Michael's College, Winooski
WRUV Univ of Vermont, Burlington

VIRGINIA

WVBC IBS Bridgewater College, Bridgewater
WGLG Emory and Henry College, Emory
WAVA Randolph-Macon College, Ashland
WCRU IBS Richmond, Univ of Richmond
WUVT Virginia Polytechnic Institute, and Radford College, Blacksburg
WUVA IBS Virginia U, Charlottesville

WASHINGTON

KCWS Central Washington College of Education, Ellensburg
KEWC Eastern Washington State College, Cheney
KUGE Washington State College, Pullman

WEST VIRGINIA

WCDE IBS Davis & Elkins College, Elkins
— Marshall College, Huntington

WISCONSIN

WBCR Beloit College, Beloit
WLHA Univ of Wisconsin, Madison

Radio Stations in Mexico And the Caribbean Area

Note: The following list of Mexican and Caribbean radio stations is based on available data from the U. S. Federal Communication Commission, the communications ministries of the various countries and from other sources. Like other countries in the North American Regional Broadcasting Agreement area, most follow the 1950 NARBA, although all are not signatory.

BAHAMAS

1540 kc ZNS Nassau, Bahamas Government, 10 kw I-A.

CUBA

[EDITOR'S NOTE: There was no up-to-date information available on Cuban stations at press time.]

500

540 kc CMJJ Jatibonico, Nicolas Rlos Miera, 0.25 kw II.
 550 kc CMCY Habana, Radio Siboney S.A., 15 kw.
 560 kc CMKM Holguin, Union Radio S.A., 5 kw III.
 570 kc CMHI Santa Clara, Circuito Nacional Cubano S. A., 10 kw (DA) I-D.
 580 kc CMJP Ciego de Avila, Armando A. Jimenez Finales, 0.5 kw-D. 0.25 kw-N. III.
 590 kc CMW Habana, Circuito Nacional Cubano S.A., 25 kw-D, 15 kw-N.

600

600 kc CMKV Holguin, Circuito Nacional Cubano S.A., 2.5 kw.
 620 kc CMFB Moron, 0.25 kw.
 630 kc CMKU Santiago de Cuba, Circuito CMQ S. A., 2 kw II.
 630 kc CMQ Habana, Circuito CMG S.A., 50 kw (DA).
 640 kc CMHQ Santa Clara, Circuito CMQ S.A., 15 kw (DA) I-C.
 660 kc CMCU Habana, Radio Garci Serra S.A., 5 kw-D, 1kw-N.
 670 kc CMHG Santa Clara, Radiodifusoras Progreso S.A., 1 kw-D, 0.5 kw-N. II.
 670 kc CMKP Holguin, Radiodifusoras Progreso S.A., 1 kw. II-E.
 680 kc CMAF Pinar del Rio, Radiodifusoras Progreso S. A., 1kw-D, 0.5 kw-N II.
 680 kc CMDB Santiago de Cuba, Radiodifusoras Progreso S.A., 1 kw-D, 0.5 kw-N. II.
 680 kc CMHN Cienfuegos, Estaciones Radiodifusoras Radio Progreso S.A., 1 kw-D, 0.5 kw-N. II.
 680 kc CMJE Camaguey, Radiodifusoras Progreso S.A., 1kw-D, 0.5 kw-N. II.
 690 kc CMBC Habana, Estaciones Radiodifusoras Progreso S.A., 50 kw (DA) I-C.

700

700 kc CMJT Ciego de Avila, Radiodifusoras Progreso S.A., 1 kw-D, 0.5 kw-N. II.
 700 kc CMJT Ciego de Avila, Radiodifusoras Progreso S.A., 1 kw-D, 0.5 kw-N. II.
 710 kc CMDU Guantanamo, Cia. Insular de Radiodifusion S.A., 0.25 kw.
 720 kc CMHU Cienfuegos, Vazquez Gonzalez, 0.25 kw.
 730 kc CMCA Habana, Radio Mambi S.A., 10 kw (DA) II.
 740 kc CMAB Pinar del Rio, Simeon Ferro Martinez, 5 kw-D II.
 740 kc CMKJ Holguin, Circuito CMQ S. A., 10 kw II.
 760 kc CMCD Habana, La Voz del Aire S.A., 10 kw (DA) II-E.
 760 kc CMJY Ciego de Avila, Ricardo Miranda cortes, 1 kw.
 770 kc CMDC Holguin, Radio Oriente S.A., 1 kw II.
 780 kc CMHB Sancti Spiritus, Union Radio S.A., 0.25 kw.
 790 CMCH Habana, Cadena Habana S.A., 10 kw III-E.

800

800 kc CMAW Pinar del Rio, Pedro Redondo Fernandez, 0.25.
 800 kc CMJS Ciego de Avila, Cadena Oriental de Radio S.A., 1 kw.
 800 kc CMKL Santiago de Cuba, Cadena Oriental de Radio S.A., 2 kw II.
 810 kc CMHW Santa Clara, Radio Siboney S.A., 1 kw-D, 0.5 kw-N, II.

820 kc CMDT Bayamo, Reloj del Aire S.A., 0.25 kw II.
 830 kc CMBZ Habana, Manuel y Guillermo Salas, 15 kw-D, 1 kw-N (DA-N) II-E.
 840 kc CMAN Pinar del Rio, Circuito Nacional, Cubano S.A., 1 kw.
 840 kc CMDQ Victoria de las Tunas, Radio Victoria S.A., 1 kw-D, 0.25 kw-N.
 850 kc CMKC Santiago de Cuba, Radio Oriente S.A., 2 kw II.
 860 kc CMBL Habana, Radio Aeropuerto Internacional S.A., 15 kw (DA) I-C.
 870 kc CMDY Holguin, Reloj del Aire S.A., 0.25 kw.
 880 kc CMAG Consolacion del Sur, Union Radio S.A., 1 kw II.
 880 kc CMBJ Camaguey, Union Radio S.A., 1 kw II.
 890 kc CMCQ Habana, Onda Musical del Oyente S.A., 0.25 kw II.
 890 kc CMDZ Santiago de Cuba, Radio Cadena Santiago S.A., 0.25 kw II.
 890 kc CMHD Santa Clara, Union Radio S.A., 1 kw.

900

900 kc CMJV Ciego de Avila, Circuito CMQ SA., 1 kw. II.
 910 kc CMCF Habana, Union Radio S.A., 10 kw III-E.
 910 kc CMGX Matanzas, Union Radio S.A., 1 kw.
 920 kc CMAQ Pinar de Rio, Circuito CMQ S.A., 1 kw III.
 920 kc CMJL Camaguey, Circuito CMQ S.A., 10 kw (DA) III.
 930 kc CMGF Matanzas, Circuito Nacional Cubana S.A., 0.25 kw IV.
 930 kc CMHH Santa Clara, Radio Garcia Serra, 0.25 kw II.
 950 kc CMBF Habana, Circuito CMQ S.A., 10 kw (DA) I-4.
 950 kc CMDJ Guantanamo, Radio Oriente S.A., 0.25 kw IV.
 960 kc CMGN Jovellanos, Radio Siboney S.A., 0.5 kw III.
 960 kc CMJN Camaguey, Circuito Nacional Cubana S.A., 1 kw III.
 970 kc CMHZ Santa Clara, M. Nicolay Villendas, 0.25 kw.
 970 kc CMKD Holguin, Cadena Oriental de Radio S.A., 1kw III.
 980 kc CMCK Habana, Cia Radiodifusora COCO y CMCK S.A., 5 kw.
 990 kc CMAS Pinar del Rio, Radio Garcia Serra S.A., 0.25 kw II.
 990 kc CMHT Sancti Spiritus, Juan M. Santana Padron, 1 kw-D, 0.25 kw-N. II.

1000

1000 kc CMJG Camaguey, Cadena Oriental de Radio S.A., 1kw II.
 1000 kc CMKW Santiago de Cuba, Reloj del Aire S.A., 0.25 kw II.
 1010 kc CMBQ Habana, Radio Continental CMBQ S.A., 5 kw-D, 1kw-N.
 1020 kc CMDO Banes, Radio Banes S.A., 0.25 kw-D.
 1020 kc CMHS Caibarien, Alberto Aragones Machado, 0.1 kw-D.
 1030 kc CMAC San Cristobal, Guillermo Garcia Ovies, 0.25 kw II.
 1030 kc CMDW Santiago de Cuba, Radio Victoria S.A., 0.5 kw II.
 1030 kc CMGO Colon, Cia Insular de Radio, 0.25 kw II.
 1030 kc CMJR Camaguey, Org. Insular de Radio S.A., 1 kw.
 1040 kc CMHF Santa Clara, Humberto Valdes Yero, 0.1 kw-D. II.
 1050 kc CMKF Holguin, Manuel J de Gongora, 0.25 kw II.
 1060 kc CMCX Habana, Espacio Aereo S.A., 10 kw-D, 0.25 kw-N. II.
 1060 kc CMDH Santiago de Cuba, E. Hernandez Callard, 0.24 kw II.
 1060 kc CMJA Camaguey, Rafael Valdes Jimenez, 0.25 kw II.
 1070 kc CMAB Pinar del Rio, Simeon Ferro Martinez, 5 kw.
 1070 kc CMKS Guantanamo, Radio Savon S.A., 1 kw II.
 1080 kc CMJM Ciego de Avila, Circuito Nacional Cubano (CNC), 0.5 kw.
 1090 kc CMBS Habana, Radio Capital Artalejo S.A., 0.25 kw II.
 1090 kc CMHE Encrucijada, Virgilio E. Diaz Quintanilla, 0.25 kw-D. II.
 1090 kc CMKR Santiago de Cuba, J. Nadal Aguirrezabal, 1 kw-D. 0.25 kw-N. II.

1100

1100 kc CMGW Matanzas, Ramon A. Zayas
 1110 kc CMDN Guantanamo, Radio Garcia Lopez, 0.5 kw.
 Serra S.A., 0.25 kw II.

1110 kc CMFA Camaguey, Pablo A. Alejo, kw-D. 0.25 kw-N. II.
 1120 kc CMBY Habana, Pages y Cia, 0.25 kw II-E.
 1120 kc CMDK Santiago de Cuba, Radio Turquino S.A., 0.25 kw II.
 1130 kc CMHM Santa Clara, Cadena Oriental de Radio S.A., 1 kw II.
 1130 kc CMKH Guantanamo, Luis Coronado Estrada, 0.25 kw II.
 1150 kc CMBK Habana, Cia Inmobiliaria UCARO S.A., 0.25 kw IV.
 1150 kc CMDL Santiago de Cuba, Edwen Acosta Pita, 1 kw-D, 0.25 kw-N. III.
 1160 kc CMJK Camaguey, Jones Castrillon y Cia. 0.5 kw II.
 1170 kc CMBF Habana, Cia Insular de Radio, 0.25 kw II.
 1170 kc CMKB Santiago de Cuba, Union Radio S.A., 1 kw II.
 1180 kc CMHV Santa Clara, Cia Insular de Radiodifusion S.A. 0.25 kw.
 1190 kc CMAR Pinar del Rio, Cia. Insular de Radiodifusion S.A., 0.25 kw II.
 1190 kc CMJD Ciego de Avila, Union Radio S.A., 0.25 kw II.

1200

1200 kc CMDD Bayamo Radio Oriente S.A., 0.25 kw II.
 1200 kc CMK Habana, Fausto Montiel Reinel, 0.25 kw II.
 1210 CMAP Guane, Juan Escobar, 0.25 kw.
 1210 kc CMHK Cruces, Virgilio Villanueva Fernandez, 1 kw.
 1220 kc CMKO Holguin, Manuel Angulo Farran, 0.25 kw II.
 1230 kc CMCO Habana, Radio Circuito del Caribe S.A., 0.25 kw IV.
 1230 kc CMDI Holguin, Cia Insular de Radiodifusion S.A., 0.25 kw IV.
 1230 kc CMJX Moron, Pablo Castellanos Caballero, 0.25 kw IV.
 1240 kc CMAD Artemisa, Colombo Rodriguez 0.25 kw IV.
 1240 kc CMGY Matanzas, Radiotiempo S.A., 0.25 kw IV.
 1240 kc CMKE Victoria de las Tunas, Humberto Anderes Pena, 0.25 kw.
 1250 kc CMHP Sancti Spiritus, F. Gloria y M. Borges Enriquez, 0.25 kw IV.
 1250 kc CMKA Guantanamo, Cadena Oriental de Radio S.A., 0.25 kw.
 1260 kc CMCI Habana, Cadena Oriental de Radio S.A., 5 kw.
 1260 kc CMDE Bayamo, Cadena Oriental de Radio S.A., 0.25 kw.
 1270 kc CMJC Camaguey, Cadena Camagueyana de Radio S.A., 1 kw III.
 1280 kc CMDP Victoria de las Tunas, Cadena Oriental de Radio S.A., 0.25 kw.
 1280 kc CMHA Sagua la Grande, Jose M. Vazquez Gonzalez, 1 kw III.
 1290 kc CMCW Habana, Gilberto y Mario Lavin Dominguez, 0.25 kw.
 1290 kc CMDG Guantanamo, Carlos Aberitia, 0.25 kw.

1300

1300 kc CMAE Pinar del Rio, Columbo Rodriguez, 0.25 kw.
 1300 kc CMJQ Nuevititas, Juan Filgueiras Cabaleiro, 1 kw.
 1310 kc CMHO Santa Clara, Organization Insular de Radio, 1 kw III.
 1320 kc CMDA Santiago de Cuba, Red Provincial de Radio S.A., 1 kw III.
 1320 kc CMFC Moron, Cia Insular de Radiodifusion S.A., 0.25 kw.
 1330 kc CMCB Habana, Radio Reloj S.A., 1 kw.
 1340 kc CMAL Pinar del Rio, Radio Occidente, 0.25 kw IV.
 1340 kc CMJF Camaguey, Radio Camaguey S.A., 1 kw IV.
 1340 kc CMGU Colon, Cadena Oriental de Radio S.A., 0.25 kw.
 1350 kc CMHJ Cienfuegos, Telerrape S.A., 0.25 kw III.
 1350 kc CMKY Puerto Padre, Pedro Zacca Cheda, 0.1 kw III.
 1360 kc CMBG Habana, Antonio Fuentes Rodriguez, 0.25 kw.
 1370 kc CMJH Ciego de Avila, Luis Marsauri Mendoza, 0.5 kw.
 1390 kc CMBX Habana, Alberto Alvarez Ferrara, 0.25 kw.
 1390 kc CMKK Bayamo, Aristides Gervet de Villafane, 0.25 kw IV.

1400

1400 kc CMAX Consolacion del Norte, G. Blanco Pi, 0.25 kw IV.
 1400 kc CMGL Matanzas, Cadena Oriental de Radio S.A., 0.25 kw IV.

MEXICO-CARIBBEAN

1400 kc CMJI Florida, Osvaldo Moran Arteago, 0.25 kw IV.
 1400 kc CMKI Guantanamo, Union Radio S.A., 0.25 kw IV.
 1410 kc CMDR Holguin, Cia. Insular de Radiodifusion S.A., 0.25 kw.
 1410 kc CMHC Santa Clara, Mario Perez Marrero, 1 kw III.
 1420 kc CMCG Habana, Radio Conazos S.A., 0.25 kw IV.
 1420 kc CMJU Moron, Emilio F. Fernandez, 0.25 kw IV.
 1430 kc CMKZ Palma Soriano, Radio Victoria S.A., 0.25 kw IV.
 1440 kc CMGM Cardenas, Osvaldo Menocal Santana, 0.25 kw.
 1440 kc CMJW Camaguey, Admor. Antonio A. Moran Arteaga, sucesores de Andres Moran Cisneros, 0.25 kw IV.
 1450 kc CMDX Baracoa, J. Amable Martinez, 0.25 kw III.
 1450 kc CMHL Sancti Spiritus, Radio Tiempo S.A., 0.25 kw IV.
 1460 kc CMCM Habana, Transradio Columbia S.A., 0.25 kw IV.
 1460 kc CMKQ San Luis, R. de Armas Trompeta, 0.5 kw III.
 1470 kc CMGE Cardenas, Genaro Sabater Fox, 0.25 kw.
 1470 kc CMJO Ciego de Avila, Bonifacio Idefonso Morales, 0.25 kw.
 1480 kc CMHX Cienfuegos, Juan A. H. Ventura, 0.25 kw.
 1490 kc CMKG Victoria de las Tunas, Red Provincial de Radio, S.A., kw IV.
 1490 kc CMOX Habana, Cia Cubano Americana de Radio S.A., 0.25 kw IV.

1500

1520 kc CMBD Habana, Luis Perez Garcia, 0.25 kw II.
 1520 kc CMKT Victoria de las Tunas, Alfredo Sanchez Morejon, 1 kw-D. 0.25 kw-N.
 1550 kc CMDV Santiago de Cuba, J. Camacho Porro, 0.25 kw II.
 1560 kc CMZ Habana, Ministerio de Educacion, 5 kw.
 1570 kc CMHR Sagua la Grande, Radio Tiempo, 0.25 kw-D, 0.1 kw-N, II.
 1580 kc CMDS Holguin, Radio Norte S.A., 0.25 kw II.
 1580 kc CMGB Piava de Veradero, Roberto Rodriguez Aragon, 0.25 kw II.
 1580 kc CMJZ Ciego de Avila, Pablo Castellanos Caballero, 0.25 kw II.
 1590 kc CMDF Manzanillo Jose Sanz Valdes, 0.25 kw IV.
 1590 kc CMHY Cabaiguan Cia. Martin y Perez, 0.1 kw.
 1590 kc CMOA Habana, Juan Fdz, Duran, 0.5 kw III.

DOMINICAN REPUBLIC

580 kc HIMS Ciudad Trujillo, 0.5 kw III.
 610 kc H13J San Pedro de Macoris, 0.5 kw III.
 620 kc H13T Ciudad Trujillo, 10 kw I-C.
 760 kc H1MD Santiago, 1.0 kw-D, 0.1 kw-N III.
 860 kc HIU Ciudad Trujillo, 5.0 kw II.
 910 kc HIN Ciudad Trujillo, 1.0 kw III.
 980 kc HISA Santiago, 0.75 kw III.
 1020 kc HIJP Ciudad Trujillo, 1.0 kw-N III.
 1050 kc H18B Santiago, 1.0 kw II.
 1100 kc H1MC San Cristobal, 0.5 kw-D, 0.1 kw-N III.
 1120 kc H1RM San Francisco de Macoris, 1.0 kw-D, 0.1 kw-N III.
 1150 kc H13S Ciudad Trujillo, 2.0 kw III.
 1160 kc H1FD Puerto Plata, 1.0 kw-D, 0.1 kw-N III.
 1190 kc HIDV Santo Cerro La Vega, 0.5 kw-D, 0.1 kw-N III.
 1230 kc H13A Ciudad Trujillo, 0.25 kw IV.
 1240 kc HIQ San Pedro de Macoris, 0.25 kw IV.
 1240 kc H14V Barahona, 0.25 kw IV.
 1250 kc H14C La Romana, 1.0 kw-D, 0.1 kw-N, III-D, IV-N.
 1260 kc HIT Ciudad Trujillo, 0.25 kw IV.
 1270 kc HIUA Santiago, 5.0 kw III.
 1300 kc HIUB Dajabon, 1.0 kw III.
 1310 kc H13V Bani, 0.5 kw III.
 1310 kc H1P Puerto Plata, 1.0 kw III.
 1310 kc HIUE El Seibo, 1.0 kw III.
 1320 kc HIPD San Pedro de Macoris, 1.0 kw III.
 1330 kc H14B Santiago de Los Caballeros, 0.5 kw III.
 1340 kc HIUC Barahona, 1.0 kw IV.
 1360 kc H16T Santiago, 1.0 kw IV-N.
 1380 kc H18T La Vega, 1.0 kw III.
 1400 kc HIUD San Juan, 1.0 kw IV.
 1400 kc H1IL La Vega, 0.25 kw IV.
 1440 kc H12A San Juan, 0.25 kw III.
 1440 kc H15K Ciudad Trujillo, 0.25 kw IV.
 1440 kc H19T Monsenor Novel, 0.25 kw III.
 1450 kc H12K Santiago, 0.25 kw IV.
 1490 kc H1IA Moca, 0.25 kw IV.
 1600 kc HID Santiago, 0.05 kw IV.

HAITI

1080 kc 4VK Leogane, 10.0 kw.
 1250 kc 4VYM, Port au Prince, 0.25 kw.
 1260 kc 4VHL Petionville, 0.1 kw.
 1300 kc 4VW Port au Prince, Ricardo Widmaier, 0.5 kw.
 1470 kc 4VGM Port au Prince, Frank C. Magloire, 0.5 kw.
 1500 kc 4VMD Conaives, 0.4 kw.

JAMAICA

880 kc ZQI Kingston, Jamaica Bcstg. Co., 0.5 kw II.

MEXICO

500

540 kc XEWA S. Luis Potosi, S. L. P., Cadena Radiodif. Mex. S.A., 150 kw. (DA-N) I-A.
 550 kc XEAF Tala, Jal., 0.15 kw IV.
 550 kc XEKL Jalapa, Ver., Carlos Ferraez Matos, 1.0 kw-D 0.25 kw-N IV.
 550 kc XEPX La Paz, B. C., 0.25 kw IV.
 550 kc XEGW Merida, Yuc., 5.0 kw (DA-N) III-A.
 550 kc XEUC Tehuantepec, Oax., 1.0 kw-D 0.25 kw-N III-D, IV-N.
 560 kc XEAH S. Rosalia, B. C., 0.1 kw IV.
 560 kc XEHA Tecate, B. C., 0.25 kw IV.
 560 kc XEIO Aguascalientes, Aguas, 1.0 kw-D 0.25 kw-N IV.
 560 kc XEIU Manzanillo, Colima, 0.5 kw-D 0.25 kw-N IV.
 560 kc XEOF Mexico, D.F., 5 kw-ND (provisional operation) III-B.
 560 kc XEFL Ciudad Cuauhtemoc, Chih., 0.5 kw III-B.
 560 kc XEUY S. Cristobal de las Casas, Chia., 0.5 kw III-B.
 560 kc XEOL Toluca, Mex., 1.0 kw III.
 570 kc XELQ Morelia, Mich., Francisco Laris Iturbide, 1.0 kw III.
 570 kc XEAR Monterrey, N. L., 5.0 kw-D 0.1 kw-N IV.
 570 kc XETJ Toluca, Coah., 1.0 kw-D 0.1 kw-N IV.
 570 kc XEVX Comalcalco, Tab., 1.0 kw-D, 0.25 kw-N III-D IV-N.
 570 kc XENZ Culiacan, Sin., 1.0 kw-D 0.25 kw-N IV.
 570 kc XEOA Oaxaca, Oax., 5.0 kw-D 0.25 kw-N III-D VI-N.
 580 kc XEMU Piedras Negras, Coah., Alfonso L. Bres., 5.0 kw-D, 0.25 kw-N III-B.
 580 kc XEFI Chihuahua, Chih., 5.0 kw-D 0.25 kw-N III-D, IV-N.
 580 kc XEDZ Cordoba, Ver., 1.0 kw-D 0.45 kw-N III-B.
 580 kc XEHP Ciudad Victoria, Tamaulipas, 1.0 kw-D 0.15 kw-N IV.
 580 kc XEAV Guadalupe, Jal., Manuel Lopez Diaz, 25.0 kw (DA-1) III-A.
 580 kc XEUB Tuxtla Gutierrez, Chia., 1.0 kw-D, 0.2 kw-N IV.
 590 kc XEHQ Hermosillo, Son., Radio Hermosillo, 1.0 kw III-B.
 590 kc XEPH Mexico, D. F., Cia. Mexico de Radiodif. S. A., 5.0 kw III-A.
 590 kc XERT Reynosa, Tam., 5 kw-D 0.25 kw-N IV.
 590 kc XEE Durango, 2.0 kw-D, 0.15 kw-N III.

600

600 kc XEBB Acapulco, Guerrero, 5.0 kw-D, 1.0 kw-N III-A.
 600 kc XEDN Torreon, Coah., Difusora del Norte, S. A., 1.0 kw-ND III-B.
 600 kc XEEH Monterrey, N. L., 0.5 kw-ND III.
 600 kc XENX Mazatlan, Sin., 1 kw-D, 0.1 kw-N, III-D, IV-N.
 600 kc XEZ Merida, Yuc. Jorge L. Palomeque, 10.0 kw (DA-1) III-A.
 600 kc XEWZ Guanajuato, Gto., Gonzalo Sanchez Gomez, 0.25 kw IV.
 610 kc XEKZ Tehuantepec, Oax., 1 kw-D 0.5 kw-N III.
 610 kc XEBX Sabinas, Coah., Radiodif. Coahuila, S.A., 5.0 kw-D, 0.5 kw-N III-B.
 610 kc XECV Ciudad Valles, S.L.P., 1.0 kw-D 0.25 kw-N IV.
 610 kc XEJA Jalapa, Ver., 1.0 kw-D 0.5 kw-N III-B.
 610 kc XEUF Uruapan, Mich., 5 kw-D 1 kw-N III.
 610 kc XEEL Fresnillo, Zac., 0.25 kw-D 0.15 kw-N IV.
 610 kc XEUF Uruapan, Mich., Ignacio Navarro, 5.0 kw-D, 1.0 kw-N III-A.
 610 kc XEGS Guasave, Sin., 5.0 kw-D 0.75 kw-N III-B.
 620 kc XEBU Chihuahua Chih., Roberto O. Stevenson, 5.0 kw-D 0.25 kw-N IV.
 620 kc XECK Durango, Dur., 1 kw-D, 1 kw-N IV.
 620 kc XEPT Ciudad Pemex, Tab., 0.25 kw-D 0.1 kw-N IV.

620 kc XEGH Reynosa, Tam., 0.25 kw-D IV.
 620 kc XENK Mexico, D. F., Gral. Brig. P. A. F. Proal Pardo, 10.0 kw-D, 5.0 kw-N III-A.
 620 kc XEOO Tepic, Nay., 1.0 kw-D 0.25 kw-N IV.
 630 kc XEFB Monterrey, N. L., Emis. Inc. de Monterrey S. A., 10.0 kw (DA-2) III-A.
 630 kc XEFU Cosamaloapan, Ver., 2.0 kw-D 0.75 kw-N III-B.
 630 kc XEFX Guaymas, Son., 0.25 kw IV.
 630 kc XEJB Guadalupe, Jal., State Government, 0.5 kw III-B.
 630 kc XETK Mazatlan, Sin., 1.0 kw-D 0.25 kw-N IV.
 630 kc XETS Tapachula, Chia., Napoleon Correa, 1.0 kw-D 0.5 kw-N III.
 630 kc XEID Cananea, Son., 5.0 kw (DA-N) III-A.
 630 kc XEIZ Chilpancingo Gro., 5.0 kw-D 0.25 kw-N IV.
 650 kc XEZM Zamora, Mich., La Voz del Comercio de Zamora, 5.0 kw-D II.
 650 kc XEEI Los Mochis Sin., 0.25 kw-D II.
 650 kc XEEJ Puerto Vallarta, Jal. 0.25 kw-DN, II.
 650 kc XEEK Oaxaca, Oax., 1.0 kw-D II.
 660 kc XEAY Ciudad Delicias, Chih., 0.5 kw-D II.
 660 kc XERPM Mexico, D. F., Vccero Mexicano S. A., 50.0 kw (DA-2) II.
 660 kc XEEM Rio Verde, S. L. P., 0.1 kw-D II.
 660 kc XENB Macuspana, Tab., 1 kw-D II.
 670 kc XEPM Gomez Palacio, Our., 0.5 kw-D II.
 670 kc XEIS Ciudad Guzman, Jal., 1.0 kw-D II.
 680 kc XELG Leon Gto., Radio Impuls. del Centro S. A., 10.0 kw (DA-N) II.
 680 kc XEFO Chichuahua, Chih., 0.1 kw-D II.
 680 XEFF Tezuitlan, Pue., 1.0 kw (DA-N) II.
 680 kc XEKQ Tapachula, Chia, 5 kw-D, 0.5 kw-N, II.
 680 kc XESN Guasave, Sin., 1.0 kw-D II.
 690 kc XEN Mexico, D. F., Guillermo P. del Del Conde, 20.0 kw-D 5 kw-N II.
 690 kc XERG Monterrey, N. L., 0.25 kw-D 0.2 kw-N II-D, IV-N.
 690 kc XEEN Progreso, Yuc., 50.0 kw II.
 690 kc XETRA Tijuana, B. C., 5 kw-DN, I-B.

700

700 kc XEDV Zapopan, Jal., 1.0 kw-D II.
 700 kc XEGI Gomez Palacio, Dur., 1.0 kw-D II.
 700 kc XEVC Cordoba, Vera., 0.5 kw-D II.
 710 kc XEON Tuxtla Gutierrez, Chia., Enrique Valero Arambula, 2.0 kw-D, 1.0 kw-N II.
 710 kc XEKU Acapulco, Guer., 0.25 kw-D, 0.15 kw-N II.
 710 kc XEIE Parral, Chih., 0.5 kw-D II.
 710 kc (New) Mexico, D. F., 1.0 kw-D 0.5 kw-N II.
 710 kc XEBL Culiacan, Sin., 5.0 kw-D I kw-N (DA-N) II.
 710 XERL Colima, Col., 1 kw-D, 0.2 kw-N, II.
 730 kc XEX Leon, Guanajuato, Radio de Mexico S. A. de C. V., 500.0 kw (DA) I-A.
 750 kc XEEQ San Luis Potosi, 0.25 kw-D II.
 760 kc XEEZ Tonalá, Jal., 1.0 kw-D III.
 760 kc XEIP Mexico, D. F., 10.0 kw (DA-N) II.
 760 kc XEEG Torreon, Coah., 1.0 kw-D II.
 770 kc XEHB San Francisco del Oro, Chih., 0.5 kw-D II.
 770 XEMV Los Mochis, Sin., 2.5 kw-D, II.
 770 kc XETG Lagos de Moreno, 0.15 kw-D IV.
 770 kc XEDI Queretaro, Quer., 1.0 kw-D II.
 770 kc XEML Apatzingan, Mich., 0.25 kw-D II.
 790 kc XEBI Aguascalientes, Ags., Pedro C. Rivas, 1.0 kw-D 0.25 kw-N IV.
 790 kc XEFE Nuevo Laredo, Tam., Ruberto Villarreal, 1.0 kw-D 0.5 kw-N III-B.
 790 kc XEQV Linares, N. L., 1 kw-D, III.
 790 kc XESU Mexicali B. C., 1.0 kw-D III.
 790 kc XENT LaPaz, B. C., 2.0 kw-D, 0.75 kw-N III-A.
 790 kc XERC Mexico, D. F., 5 kw-D 1 kw-N III-A.
 790 kc XEGA Ciudad Lerdo, Dur., 0.25 kw-D II.
 790 kc XEVA Villahermosa, Tab., 2.0 kw-D III.

800

800 kc XEAN Ocotlan, Jal., Radio Ocotlan S. de R. L., 1.0 kw-D II.
 800 kc XEBE Tijuana B. C., 0.5 kw-D II.
 800 kc XELO Ciudad Juarez, Chih., Cia Radio de Piedras Negras, 150.0 kw I-A.

810 kc XEIC Ciudad Obregon, Son., 0.5 kw-D II.
 810 kc XEFW Tampico, Tam., Flores y Martinez, 50 kw (DA-N) II.
 810 kc XERI Ciudad Raynosa, Tam., 0.25 kw-D II.
 810 kc XEVX Tuxpan, Nay., 5 kw-D, II.
 820 kc XEKG Fortin de las Flores, Vera., 1.0 kw-D III-B.
 820 kc XESB Santa Barbara, Chih., 1.0 kw-D II.
 830 kc XELA Mexico, D. F., Radio Metropolitana S. A., 10.0 kw-D 5.0 kw-N (DA-N) II.
 840 kc XEBA Guadalajara, Jal., Jesus D. Gonzales, 1 kw-D II.
 850 kc KEM Chihuahua, Chih., 5 kw-D, II.
 850 kc XETQ Orizaba Ver., 1.0 kw (DA-2) II.
 850 kc XEZR Zaragoza, Coah., 0.5 kw-D, II.
 850 kc XEWI Chapala, Jal., 1 kw-D, II.
 860 kc XEDU Durango, Dur., Carlos C. Armas, 1.0 kw-D 0.5 kw-N II.
 860 kc XEHL Manzanillo, Col., 1 kw-D, II.
 860 kc XEMO Tijuana, B. C., Fernando Frederico Ferreira, 5.0 kw II.
 860 kc XEUN Mexico, D. F., Universidad Nacional de Mexico, 5.0 kw II.
 860 kc XEIN Tepic, Nay., 1.0 kw-D 0.175 kw-N IV.
 860 kc XENL Monterrey, N. L., 5.0 kw-D 2.0 kw-N II.
 860 kc XENW Culiacan Sina, 1 kw-D 0.25 kw-N II.
 860 kc XEWI Chapala, Jal., 1 kw-D II.
 860 XETW Tampico, Tam., 0.5 kw-D II.
 870 kc XEMM Morelia, Mich., 0.5 kw-O II.
 870 kc XENH Escuinapa, Sin., 1 kw-D, II.
 870 kc XEEV San Cristobal las Casas, Chia., 1.0 kw-D II.

900

900 kc XEW Mexico, D. F., Cadena Radio Difusora S. A., 250.0 kw I-A.
 910 kc XEAO Mexicali, B. C., Juan C. Chavez, 0.25 kw IV.
 910 kc XEHO Ciudad Obregon, Son., 1.0 kw-D 0.25 kw-N IV.
 920 kc XEBH Hermosillo, Son., Carlos Balderrama, 5.0 kw-D, 1.0 kw-N III-B.
 920 kc XEKK Ensenada, B. C., 0.5 kw-D, 0.2 kw-N IV.
 920 kc XEBM S. Luis Potosi, S. L. P., Benjamin Briones, 5.0 kw-D 1.0 kw-N III-B.
 920 kc XECQ Culiacan, Sin., 5 kw-D, 0.1 kw-N III.
 920 kc XEGK Papantla, Ver., 0.25 kw II.
 920 kc XEHM Chihuahua, Chih., 1 kw-D, III.
 920 kc XELT Guadalajara, Jal., Eduardo Reynoso Gonzalez, 0.25 kw IV.
 920 kc XEMJ Piedras Negras, Coah., Jesus L. Elizondo, 1.0 kw-D 0.25 kw-N IV.
 920 kc XEOK Monterrey, N. L., Carlos Roa Montes de Oco., 1.0 kw-D, 0.25 kw-N IV.
 920 kc XEMD Torreon, Coah., 0.1 kw IV.
 920 kc XEPK Chihuahua, Chih., 0.25 kw-D IV.
 920 kc XEBD Saltillo, Coah., 0.25 kw IV.
 920 kc XBU Veracruz, Ver., 5.0 kw-D 0.5 kw-N III.
 920 kc XEOP Villa Frontera, Coah., 0.25 kw-D IV.
 940 kc XEWV Mexicali, B. C., 1.0 kw-D II.
 940 kc XEQ Mexico, D. F., Radio Panamericana S. A., 150.0 kw-D 50.0 kw-N I-B.
 940 kc XEJN Ciudad Reynosa, Tam., 0.2 kw-D IV.
 950 kc XEGM Tijuana, B. C., Gustavo Faist Fernandez, 3.5 kw-D, 2.5 kw-N (DA-N) III-A.
 950 kc XERA Chihuahua, Chih., 0.5 kw-D, III.
 950 kc XEYJ Nueva Rosita, Coah., 1 kw-D, 0.1 kw-N, III-D, IV-N.
 960 kc XECC Ciudad Camargo, Chih., 0.25 kw-D 0.1 kw-N IV.
 960 kc XECS Manzanillo, Colima, 1.0 kw-D, 0.1 kw-N IV.
 960 kc XEK Nuevo Laredo Tamaulipas, Rafael Tijerina Carranza, 5.0 kw-D 1.0 kw-N (DA-1) III-A.
 960 kc XEHK Guadalajara, Jal., Francisco E. Fregoso, 1.0 kw-D, 0.25 kw-N IV.
 960 kc XEKS Saltillo, Coahuilla, 2.0 kw-D 0.1 kw-N III.
 960 kc XEIQ Ciudad Obregon Son., 0.75 kw-D, 0.5 kw-N III-B.
 960 kc XENO Ciudad Lerdo, Dur., 0.1 kw-D IV.
 960 kc XEOS Chetumal, Q. R., 0.5 kw III-B.
 960 kc XEUQ Zihuatanejo, Guer., 5.0 kw-D 0.25 kw-N IV.
 960 kc XEGB Coatzacoalcos, Vera., 1.0 kw-D, 0.5 kw-N III.
 970 kc XECJ Apatzingan, Mich., 1.0 kw-D 0.25 kw-N IV.
 970 kc XEJ Ciudad Juarez, Chih., Pedro Meneses Jr., 10.0 kw-D, 5.0 kw-N III-A.

970 kc XEDF Mexico, D. F., Arturo Martinez, 10 kw-D 2.5 kw-N III.
 970 kc XEMW Monclovia, Coah., 0.15 kw IV.
 970 kc XEO Matamoros, Tamaulipas, Can. Mario Gonzalez 1.0 kw III-B.
 970 kc XEUG Guanajuato, Guan., 5.0 kw-D.
 970 kc XEVT Villahermosa, Tab., 5.0 kw-D 0.4 kw-N III-B.
 970 kc XEEZ Caborca, Son., 0.25 kw-D 0.1 kw-N IV.
 970 kc XEOW Mazatlan, Son., 1.0 kw-D 0.25 kw-N IV.
 980 kc XEFQ Cananea, Son., Pedro L. Diaz, 0.5 kw III-B.
 980 kc XEKB Navojoa, Son., 1.0 kw-D 0.25 kw-N IV.
 980 kc XETU Tampico, Tam., Impuls. Moderna del Radio S. A., 5.0 kw-D 1.0 kw-N III-B.
 980 kc XEXT Tepic, Nay., State Government, 1.0 kw III-A.
 980 kc XELC La Piedad, Mich., 5.0 kw-D 0.2 kw-N IV.
 980 kc XENR Nueva Rosita, Coah., 5.0 kw-D 0.5 kw-N III-B.
 980 kc XEOT San Pedro de las Colonias, Coah., 5.0 kw III.
 980 kc XELA San Andres Tuxla, Veracruz, 0.25 kw IV.
 990 kc XEBC Ciudad Guzman, Jal., Roberto Chavez Gonzales, 1.0 kw-D 0.1 kw-N II.
 990 kc XECL Mexicali, B. C., Alfonso A. Lacarra, 5.0 kw II.
 990 kc XET Monterrey, N. L., El Pregonere del Norte, 50.0 kw-D DA-N II.
 990 kc XEER Ciudad Cuauhtemoc, Chih., 0.5 kw-D II.
 990 kc XEUB Oaxaca, Oax., 5.0 kw-D 0.5 kw-N III-B.
 990 kc XEUM Valladolid, Yuc., 0.25 kw II.

1000

1000 kc XEFV Ciudad Juarez, Chih., 1 kw-D, II.
 1000 kc XEOY Mexico, D. F., Fomento de Radio S. A., 50.0 kw I-B.
 1010 kc XEDX El Sauzal, B. C., 0.5 kw-D 0.25 kw-N II.
 1010 kc XEHL Guadalajara, Jal., Radiodif. de Occidente S. A., 10.0 kw-D, 5.0 kw-N II.
 1010 kc XEPB Hermosillo, Son., 0.25 kw-D II.
 1010 kc XETX Nuevo Casas Grandes, Chih., Laureano Molinar Contreras, 1.0 kw-D, 0.25 kw-N II.
 1010 kc XEKD Ciudad Acuna, Coah., 0.5 kw-D 0.25 kw-N II.
 1010 kc XEWS Culiacan, Sin., 5.0 kw-D 0.25 kw-N II.
 1030 kc XEQR Mexico, D. F., Corp. Mexicana de Radio S. A., 10.0 kw-D, 1.0 kw-N II.
 1030 kc XEVR Ixtlan del Rio, Nay., 0.25 kw-D II.
 1040 kc XEIV La Piedad, Mich., 1.0 kw-D II.
 1050 kc XED Mexicali, B. C., Carlos Blanco, 10.0 kw-D 1.0 kw-N (DA) II.
 1050 kc XEG Monterrey, N. L., La Voz de Norteamerica S. A., 150.0 kw I-A.
 1060 kc XEDP Mexico, D. F., Radio Gubernacion, 50.0 kw (DA-N) I-B.
 1070 kc XEGY Tehuacan, Pue., 1.0 kw-D, 0.25 kw-N II.
 1080 kc XETA Zitacuaro, Mich., 0.5 kw-D 0.15 kw-N II-D, IV-N.
 1080 kc XEGO Irapuato Gto., 1.0 kw-D II.
 1090 kc XEHR Pueblo, Pue. Manuel R. Canale, 0.25 kw II.
 1090 kc XEWL La Barca, Jal., Ramon Alvarez Lopez, 2.5 kw-D II.
 1090 kc XERB Rosarito, B. C., Interamericana de Radio S. A., 50.0 kw (DA-N) I-B.
 1090 kc XERG Nuevo Laredo, Tam., Reynoldo Garza Alvarez, 2.5 kw-D II.
 1090 kc XEOD Boca del Rio, Ver., 1.0 kw (DA-N) II.
 1090 kc XELB La Barca, Jal., 0.25 kw-D II.

1100

1100 kc XEGP Cosamaloapan, Ver., 1.0 kw (DA-N) II.
 1110 kc XEWR Ciudad Juarez, Chih., 0.5 kw-D II.
 1110 kc XESX Saltillo, Coah., 0.5 kw-D II.
 1110 kc XEKP Rio Bravo, Tam., 0.25 kw-D II.
 1110 kc XERCN Mexico, D. F., Radio Central de Mexico, 50.0 kw (DA-1) II.
 1110 kc XELJ Lagos de Morena Jal., 0.25 kw-D II.
 1110 kc XEQQ San Luis de la Paz, Gto., 0.5 kw-D II.
 1110 kc XEVS Villa de Seris, Son., 0.25 kw-D II.
 1110 kc XEOQ Rio Bravo, Tam., 1.0 kw-D II.
 1120 kc XEPC Ciudad Camargo, Chih., 1

kw-D, II.
 1120 kc XETR Ciudad Valles, S. Luis Pot., 1 kw-D II.
 1130 kc XEFN Uruapan, Mich., 0.25 kw-D II.
 1130 kc XEJW Jalapa, Ver., Mariano Caraza, 10.0 kw (DA-N) II.
 1140 kc XEMR Monterrey, N. L., 50.0 kw (DA-N) I-B.
 1150 kc XEAD Guadalajara, Jal., Alejandro Diaz, 1.0 kw-D 0.125 kw-N IV.
 1150 kc XEGE Mexicali, Baja Calif., 1 kw-D III.
 1150 kc XEJO Monterrey, N. L., 1.0 kw-D III.
 1150 kc XEJP Mexico, D. F., Radio America S. A., 10.0 kw (DA-N) III-B.
 1150 kc XEJS Hidalgo del Parral, Chih., Alfonso Perez Porras, 0.5 kw III-B.
 1150 kc XERY Merida, Yuc., 0.5 kw-D 0.35 kw-N III-B.
 1150 kc XESO Ciudad Obregon, Son., 5.0 kw-D, 0.3 kw-N III-B.
 1150 kc XEXZ Zacatecas, Zac., 1.0 kw-D 0.2 kw-N IV.
 1160 kc XEIV Uruapan, Mich., 1.0 kw-D II.
 1160 kc XEGR Coatepec, Ver., 1.0 (DA-N) II.
 1160 kc XESFO Acambaro, Guana., 1 kw-D, II.
 1170 kc XECD Puebla, Pue., Roberto Canelo, 0.35 kw II.
 1170 kc XEFD Rio Bravo, Tamaulipas, 5.0 kw-D II.
 1170 kc XEAC Aguascalientes, Ags., 1.0 kw-D II.
 1170 kc XEGV Caborca, Son., 0.25 kw-D II.
 1170 XEZS Coatzacoalcos, Vera., 0.5 kw-D 0.25 kw-N II.
 1170 kc XEOV Orizaba, Vera., 0.1 kw-D II.
 1190 kc XEWK Guadalajara, Jal., 50.0 kw (DA-N) I-B.

1200

1220 kc XEB Mexico, D. F., El Buen Tono S. A., 100.0 kw I-A.
 1240 kc XELM Tuxtla Gutierrez, Chia., 1.0 kw-D 0.25 kw-N IV.
 1240 kc XEBN Ciudad Delicias, Chih., 1.0 kw-D, 0.25 kw-N IV.
 1240 kc XEBQ Empalme, Son., Roberto Gonzalez Mata, 1.0 kw-D, 0.5 kw-N IV.
 1240 kc XECE Oaxaca, Oax., 0.25 kw IV.
 1240 kc XECG Nogales, Son., 0.25 kw IV.
 1240 kc XEFV Ciudad Juarez, Chih., Dario Cordo Rocha, 0.25 kw IV.
 1240 kc XEFP Reynosa, Tam., 1.0 kw-D 0.25 kw-N IV.
 1240 kc XEMQ Merida, Yuc., Lazaro Achurra Suarez, 1.0 kw-D 0.25 kw-N IV.
 1240 kc XERZ Leon, Gto., Carlos Obregon Padilla, 1.0 kw-D 0.25 kw-N IV.
 1240 kc XES Tampico, Tam., Radio Televisora de Tampico, 1.0 kw-D, 0.25 kw-N IV.
 1240 kc XESI Santiago Ixcuintla, Nayarit, 0.3 kw IV.
 1240 kc XETC Torreon, Coah., 0.25 kw IV.
 1240 kc XECG Nogales, Son., 0.25 kw IV.
 1240 kc XEKC Ensenada, B. C., 0.1 kw IV.
 1240 kc XETG Tuxtla Gutierrez, Chiapas, 1.0 kw-D, 0.25 kw-N IV.
 1240 kc XEVM Piedras Negras, Coah., 0.25 kw-D, 0.2 kw-N IV.
 1250 kc XEAT Hidalgo del Parral, Chih., Sucrs. de Jorge Perez, 0.25 kw IV.
 1250 kc XEDK Guadalajara, Jal., Manuel Lopez Diaz, 1.0 kw III-B.
 1250 kc XEDL Hermosillo, Son., Eufemia Esquer de Vidal, 1.0 kw-D 0.5 kw-N III-B.
 1250 kc XEJX Queretaro, Quer., 1.0 kw-D 0.1 kw-N IV.
 1250 kc XEMG Arriaga, Chia., 0.5 kw-D, 0.25 kw-N III-D, IV-N.
 1250 kc XESJ Saltillo, Coah., Froylan Mier Narro, 1.0 kw-D 0.5 kw-N III-B.
 1250 kc XETF Veracruz, Ver., Sucrs. de Jose Rodr. Lopez, 1 kw-D, 0.5 kw-N, III-B.
 1250 kc XEUO Chetumal, Q. R., 0.25 kw IV.
 1260 kc XEMF Monclova, Coah., Alfonso L. Bres., 0.1 kw-D, 0.25 kw-N IV.
 1260 kc XER Linares, N. L., Radio Linares S. A., 1.0 kw-D, 0.25 kw-N IV.
 1260 kc XEXR Ciudad Valles, S. L. P., 1.0 kw-D III.
 1260 kc XEOG Ojinaga, Chih., 0.5 kw-D 0.1 kw-N IV.
 1260 kc XEL Mexico, D. F., Herdez, S. A., 10 kw-D 0.1 kw-N III-B.
 1260 kc XEDW Minatitlan, Vera. Sucrs. de Hector Silva Canto, 0.25 kw IV.
 1270 kc XEAX Oaxaca, Oax., Delia Rodriguez de Marquez, 5.0 kw-D 0.5 kw-N III.
 1270 kc XEAZ Tijuana, B. C., Fernando Sanchez Mavans, 0.5 kw III-B.
 1270 kc XEGL Navojoa, Son., Fausto M. Gomez, 0.5 kw III-B.
 1270 kc XEMH Merida, Yuc., 1.0 kw-D, 0.5 kw-N III-B.
 1270 kc XEXC Taxco, Guer., 0.25 kw-D 0.1 kw-N IV.

MEXICO-CARIBBEAN

1270 kc XEOH Ciudad Camargo, Chih., 0.15 kw IV.
 1270 kc XEZU Zacapu, Mich., Guillermo Calzada Cervantes, 1.0 kw-D 0.25 kw-N IV.
 1270 kc XENX Mazatlan, Sin., 0.25 kw IV.
 1270 kc XBKX Leon, Gto., 0.7 kw-D 0.15 kw-N IV.
 1270 kc XEHN Nogales, Son., 0.25 kw-D, 0.1 kw-N IV.
 1270 kc XEKO San Luis Rio Colorado, Son., 1.0 kw-D III.
 1270 kc XEPV Papantla, Veracruz, 1.0 kw-D 0.25 kw-N IV.
 1270 kc XEQH Ixmiquilpan, Hid., 1.0 kw-D 0.1 kw-N III-D, IV-N.
 1280 kc XEKY Huiztla, Chih., 1.0 kw-D 0.1 kw-N IV.
 1280 kc XEAG Cordoba, Ver., Luz Maria Zuniga de Miguel, 1.0 kw III-B.
 1280 kc XEAW Monterrey, N. L., Jesus D. Gonzalez, 5.0 kw-D 0.5 kw-N III-B.
 1280 kc XEBW Chichuahua, Chch., Radio-emisora del Norte, 1.0 kw-D 0.5 kw-N III-B.
 1280 kc XEGJ Guadalajara, Jal., Quirino Franciscos Gonzalez, 1.0 kw-D, 0.25 kw-N IV.
 1280 kc XELK Zacatecas, Zac., Macias y Acevedo, 0.25 kw IV.
 1280 kc XESQ San Miguel Allende, Gto., 0.5 kw-D 0.25 kw-N IV.
 1280 kc XEUU Colima, Col., 0.25 kw IV.
 1280 kc XEHS Los Mochis, Sin., 0.25 kw IV.
 1290 kc XEAP Ciudad Obregon, Son., Emillo Manzanilla, 1.0 kw-D 0.1 kw-N IV.
 1290 kc XEDA Mexico, D. F., Publ. Com. de Mexico S. A., 1.0 kw III-A.
 1290 kc XEIX Jiquilpan, Mich., 1.0 kw-D III.

1300

1300 kc XEGA San Andres Tuxtla, Ver., 0.5 kw II-B.
 1300 kc XELE Tampico, Tam., 1.0 kw-D, 0.15 kw IV.
 1300 kc XELP, Joutia, Morelos, 1.0 kw-D DA-D III.
 1300 kc XEP Ciudad Juarez, Chch., Esteban Parra, 1 kw-D 0.5 kw-N III-B.
 1300 kc XESF Morelia, Mich., Jose Martinez Ramirez, 0.5 kw III-B.
 1300 kc XEXW Nogales, Son., 5.0 kw-D 0.1 kw-N IV.
 1300 kc XEHU Martinez de la Torre, Ver., 0.25 kw-D, 0.1 kw-N IV.
 1300 kc XEYJ Nueva Rosita, Coah., 1.0 kw-D 0.1 kw-N IV.
 1310 kc XEYE La Paz, B. C., 0.5 kw III-B.
 1310 kc XEAM Matamoros, Tamaulipas, Manuel L. Salinas, 1.0 kw-D, 0.25 kw-N IV.
 1310 kc XEBP Torreón, Coah., La Voz de la Laguna S. A., 5.0 kw-D 0.25 kw-N III.
 1310 kc XEC Tijuana, B. C., Luis Enrique Enciso, 0.25 kw IV.
 1310 kc XEFH Agua Prieta, Son., Jesus Rodriguez Verdugo, 1.0 kw-D III.
 1310 kc XEHV Veracruz, Ver., Suers. de Juan A. Palavicini, 1.0 kw III-A.
 1310 kc XETIA Guadalajara, Jal., Difusoras de Occidente S. A., 1.0 kw-D 0.25 kw-N III-D.
 1310 kc XEPO San Luis Potosi, S. L. P., 1.0 kw-D, 0.25 kw-N IV.
 1310 kc XERU Chichuahua, Chih., 0.25 kw-D, 0.1 kw-N IV.
 1310 kc XECX Tehuacan, Puebla, 1.0 kw-D 0.25 kw-N IV.
 1320 kc XEAI Mexico, D. F., G. N. Medina y Loc. Ag. Ramos, 1.0 kw III-B.
 1320 kc XEJZ Ciudad Jimenez, Chch., 0.5 kw-D 0.25 kw-N IV.
 1320 kc XEOJ Ocotlan, Jal., 0.5 kw-D 0.2 kw-N IV.
 1320 kc XENI Nueva Italia, Mich., 1.0 kw-D 0.25 kw-N IV.
 1320 kc XERJ Mazatlan, Sin., Oscar Perez E., 5.0 kw-D 0.5 kw-N III-B.
 1320 kc XESR Santa Rosalia, B. C., 0.5 kw III-B.
 1320 kc XESY Magdalena, Son., 0.2 kw IV.
 1320 kc XERN Montemorelos, N. L., 1.0 kw-D 0.1 kw-N IV.
 1320 kc XEWX Tuxtepec, Oax., 1.0 kw-D 0.1 kw-N IV.
 1320 kc XEUI Comitán, Chia., 1.0 kw-D, 0.5 kw-N III-B.
 1330 kc XEBO Irapuato, Gto., Alfonso Martinez, 1.0 kw (DA-N) III-B.
 1330 kc XEEA Ciudad Ixtexpec, Oax., 1.0 kw-D 0.5 kw-N III-B.
 1330 kc XEFC Merida, Yuc., Rafael Rivas Franco., 1.0 kw III-B.
 1330 kc XEHZ Martinez de la Torre, Ver., 1.0 kw-D, 0.1 kw-N IV.
 1330 kc XEIG Iguala, Guer., 0.25 kw-D IV.
 1330 kc XERP Ciudad Madero, Tam., 1.0 kw-D 0.1 kw-N III-D, IV-N.
 1330 kc XEWQ Moclova, Coahuila, 1.0 kw-D III.

1340 kc XEAA Mexicali, B. C., Consuelo Tonnela King, 0.25 kw IV.
 1340 kc XEBJ Ciudad Victoria, Tam., Fernando Elizalde, 1.0 kw-D, 0.25 kw-N, IV.
 1340 kc XEBK Nuevo Laredo, Tam., Juan Manuel Cortes, 0.25 kw IV.
 1340 kc XECI Acapulco, Gro., 0.25 kw IV.
 1340 kc XEBC Morelia, Mich., 0.25 kw-D 0.1 kw-N IV.
 1340 kc XEDH Villa Acuna, Coah., Oscar Gonzalez Galindo, 0.25 kw IV.
 1340 kc XEOZ Jalapa, Ver., Adolfo Alvarez, 0.25 kw IV.
 1340 kc XEJC Guernavaca, Morelos, 0.5 kw-D 0.25 kw-N IV.
 1340 kc XEJK Ciudad Delicias, Chch., Amador Ronquillo Reza, 1.0 kw-D, 0.25 kw-N IV.
 1340 kc XELU Ciudad Serdan, Puebla, 0.25 kw IV.
 1340 kc XELW Guadalajara, Jal., Salvador Galindo de la Torre, 1.0 kw-D 0.25 kw-N IV.
 1340 kc XEMA Fresnillo, Zac., Jose Miguel Acevedo Moya, 0.25 kw IV.
 1340 kc XEMT Matamoros, Tam., Severo Garza Saenz, 0.25 kw IV.
 1340 kc XEOE Tapachula, Chia., 0.5 kw-D 0.25 kw-N IV.
 1340 kc XENV Monterrey, N. L., 1 kw-D 0.25 kw-N IV.
 1340 kc XEOM Coatzacoalcos, Ver., Daniel 1340 kc XESL San Luis Potosi, S. L. P., Schact Perez, 0.25 kw-DN IV.
 1340 kc XEDG Delegada Ramirez, 0.5 kw-D 1340 kc XEKH Ciudad del Carmen, Camp., 0.25 kw-N IV.
 1340 kc XEDB Ciudad Obregon, Son., 0.25 kw-D 0.1 kw-N IV.
 1340 kc XEBY Truxpan, Ver., 0.25 kw IV.
 1340 kc XECW Los Mochis, Sin., 1.0 kw-D 0.2 kw-N IV.
 1350 kc XEJF Tierra Blanca, Vera., 0.25 kw-D, 0.1 kw-N IV.
 1350 kc XEQK Mexico, D. F., Guillermo Morales B., 1.0 kw III-A.
 1350 kc XETB Torreón, Coah., Radio Laguna, S. A., 5.0 kw-D, 0.5 kw-N III-B.
 1350 kc XETM Naco, Son., Jesus Manuel Franco, 1.0 kw III-B.
 1350 kc XEHY Oaxaca, Oax., 1.0 kw-D III.
 1360 kc XEKF Iguala, Gro., Rafael Campos Marquina, 1.0 kw-D, 0.5 kw-N III-B.
 1360 kc XEUD Tuxtla Gutierrez, Chia., 1.0 kw-D 0.5 kw-N III-B.
 1360 kc XESA Cuiliacan, Sin., Pablos y Elizalde, 5.0 kw-D, 0.5 kw-N III-B.
 1360 kc XEY Celaya, Gto., 1.0 kw-D 0.175 kw-N IV.
 1360 kc XETP Ciudad Valles, S. L. P., 5.0 kw-D 1.0 kw-N III-B.
 1360 kc XELS Monzanillo, Col., 1.0 kw-D, kw-D III.
 1360 kc XEZC Concepcion del Oro, Zac., 0.1 kw-N IV.
 1370 kc XEA Campeche, Camp., Casanoba Brito, 1.0 kw III-B.
 1370 kc XEDG Guadalajara, Jal., 0.5 kw III-B.
 1370 kc XEHF Nogales, Son., Gaston Mascarenas, 5.0 kw III-A.
 1370 kc XEHG Mexicali, B. C., 0.5 kw-D III-B.
 1370 kc XEFZ Monterrey, N. L., Enrique Serna Martinez, 10.0 kw (DA-N) III-A.
 1370 kc XEXO Nuevo Laredo, Tam., 0.25 kw-D IV.
 1370 kc XEFZ San Andres Tuxtla, Ver., 0.5 kw-D 0.1 kw-N IV.
 1370 kc XEYF Fortin de Las Flores, Ver., 0.5 kw-D 0.25 kw-N IV.
 1370 kc XEXL Patzcuaro, Mich., 10.0 kw-D, 0.1 kw-N IV-N, III-D.
 1380 kc XEGW Ciudad Victoria, Tama., 1.0 kw-D II.
 1380 kc XELF Nueva Rosita, Coah., 0.25 kw IV.
 1380 kc XECO Mexico, D. F., Publ. Com. de Mexico S. A., 5.0 kw III-A.
 1380 kc XERK Tepic, Nay., Dario Mondragon, 1.0 kw-D 0.5 kw-N III-B.
 1380 kc XEJH La Paz, B. C., 0.25 kw IV.
 1380 kc XERS Gomez Palacio, Dur., 0.5 kw-D, 0.25 kw-N III-D, IV-N.
 1380 kc XEKT Tecate, B. C., 0.25 kw-D 0.15 kw-N IV.
 1380 kc XEZW Ciudad Hidalgo, Chia., 1 kw-D 0.25 kw-N IV.
 1380 kc XEKV Villahermosa, Tab., 1.0 kw-D, 0.5 kw-N III-B.
 1390 kc XEM Meneses Jr., 0.5 kw III-B.
 1390 kc XEOR Renosa, Tam., Cond. S. Vda. de Gonzalez, 1.0 kw III.
 1390 kc XERW Leon, Gto., Augustin Obregon Padilla, 0.25 kw IV.
 1390 kc XETL Tuxpan, Ver., Calixte Almanzan, 5.0 kw-D 1.0 kw-N III-B.
 1390 kc XEJI Tehuantepec, Oax., 2.5 kw-D, 0.35 kw-N III-B.
 1390 kc XESP San Pedro Tlaquepaque, Jal., 1.0 kw-D 0.25 kw-N III-D, IV-N.

1400

1400 kc XEPF Ensenada, B. C., 0.2 kw IV.
 1400 kc XEAB Santa Ana, Son., Alfredo Marin Castro, 1.0 kw-D 0.25 kw-N IV.
 1400 kc XEAJ Navojoa, Son., 0.1 kw IV.
 1400 kc XECN Progreso, Yuc., 0.25 kw IV.
 1400 kc XEDE Saltillo, Coah., Enrique Martinez y Martinez, 0.5 kw-D 0.25 kw-N IV.
 1400 kc XEDQ San Andres Tuxtla, Vera., 0.25 kw IV.
 1400 kc XEDT Durango, Our., Carlos C. Armas, 0.25 kw IV.
 1400 kc XEEK El Dorado, Sina., 0.25 kw-D 0.15 kw-N IV.
 1400 kc XEJ Morelia, Mich., Tiburcio Ponce, 1.0 kw-D IV; 0.25 kw-N IV.
 1400 kc XELH Acaponeta, Nay., 1.0 kw-D 0.25 kw-N IV.
 1400 kc XENG Huachinango, Puebla, 0.25 kw IV.
 1400 kc XEES Santa Barbara, Chch., 1 kw-D 0.2 kw-N IV.
 1400 kc XESH Nueva Rosita, Coah., 0.5 kw-D, 0.15 kw-N IV.
 1400 kc XEKJ Acapulco, Gro., Ramon Ortega Escobedo, 0.5 kw-D 0.25 kw-N IV.
 1400 kc XETO Tampico, Tam., Radio Tiempo S. de R. I. de C. V., 1.0 kw-D 0.25 kw-N IV.
 1400 kc XETY Tecoman, Col., 1 kw-D, 0.25 kw-N IV.
 1400 kc XEWF Cuautla, Mor., Fernando Diaz Enriquez, 0.25 kw IV.
 1400 kc XEXB Jalapa, Ver., 0.5 kw-D 0.25 kw-N IV.
 1400 kc XEJL Guamuchil, Sin., 1.0 kw-D, 0.25 kw-N IV.
 1400 kc XEIH Fresnillo, Zac., 0.25 kw IV.
 1400 kc XEZD Ciudad Camargo, Tam., 0.25 kw-D 0.1 kw-N IV.
 1410 kc XEAS Nuevo Laredo, Tam., Jose Maria Villarreal, 1.0 kw-D 0.25 kw-N IV.
 1410 kc XEBS Mexico, D. F., Hispano-Mexicano S. A., 5.0 kw-D, 1.0 kw-N III-A.
 1410 kc XECF Los Mochis, Sin., Francisco Perez H., 1.0 kw-D 0.5 kw-N III-B.
 1410 kc XEXJ Villahermosa, Tob., 5.0 kw-D 0.5 kw-N III-B.
 1410 kc XEBF San Pedro de las Colonias, Coah., 0.25 kw IV.
 1410 kc XEIT Puerto Vallarta, Jal., 1.0 kw-D 0.25 kw-N IV.
 1420 kc XEEP La Paz, B. C., 0.5 kw II.
 1420 kc XEF Ciudad Juarez, Chih., Jose Carlos Amaya, 5.0 kw-D, 0.5 kw-N III-B.
 1420 kc XEH Monterrey, N. L., Radio Tarnava S. de R. L., 1.0 kw III-A.
 1420 kc XEFS Cuernavaca, Mor., Miguel Angel T. Benitez, 0.25 kw IV.
 1420 kc XEHM Pachuca, Hgo., 0.25 kw-D, 0.15 kw-N IV.
 1420 kc XEWE Irapuato, Gto., Felipe Gallardo, 5.0 kw-D 0.175 kw-N IV.
 1420 kc XEWJ Tehuacan, Pue., Jaime Retif Del Moral, 0.25 kw IV.
 1420 kc XEXX Tijuana, B. C., Jose J. Clark, Fern. Fed. Ferrer, 2.0 kw III-A.
 1420 kc XEEW Matamoros, Tam., 1.0 kw-DA-1 III.
 1420 kc XEUP Tizimin, Yuca., 0.25 kw IV.
 1420 kc XEGF Gutierrez Zamora, Ver., 0.5 kw-D, 0.1 kw-N IV.
 1420 kc XEII Chichuahua, Chih., 5.0 kw-D 0.15 kw-N III-D IV-N.
 1420 kc XEWP Atlante de Navarro, Jal., 0.5 kw-D III.
 1430 kc XECZ San Luis Potosi, S. L. P., Radiodif., Mexicana, 1.0 kw III-A.
 1430 kc XEOX Ciudad Obregon, Son., Felipe G. de Leon, 5.0 kw-D 0.5 kw-N III-B.
 1430 kc XEKR Nueva Rosita, Coah., 0.1 kw IV.
 1430 kc XEWD Ciudad Miguel Aleman, Tam., 2.0 kw-D, 0.15 kw-N IV.
 1430 kc XELL Veracruz, Vera., 5.0 kw-D 0.25 kw-N III-D IV-N.
 1430 kc XELY Morelia, Mich., 1 kw-D III.
 1430 kc XENP Salamanca, Gto., 0.25 kw-D IV.
 1430 kc XEUK Campeche, Camp., 0.25 kw IV.
 1440 kc XEHA C. Camargo, Chih., 0.25 kw-D, 0.1 kw-N III-A.
 1440 kc XELZ Mexico, D. F., Maria Cardena de Zetina, 5.0 kw-D 1.0 kw-N III-A.
 1440 kc XEHW Rosario, Sin., 0.25 kw IV.
 1440 kc XEJQ Parras, Coah., 5.0 kw-D III.
 1440 kc XEVG Villahermosa, Tab., 0.15 kw IV.
 1440 kc XETZ Tequila, Jal., 1.0 kw-D III.
 1450 kc XEYZ Aguascalientes, Aguas., 0.1 kw IV.
 1450 kc XECB San Luis Rio Colorado, Son., Carlos Slando, 0.25 kw IV.

1450 kc XECM Ciudad Mante, Tam., 1.0 kw-D, 0.25 kw-N IV.
 1450 kc XECP Ciudad Victoria, Tam., 0.1 kw IV.
 1450 kc XECT Ojinaga, Chih., 0.25 kw IV.
 1450 kc XEDJ Magdalena, Son., Jesus L. Rochin, 0.25 kw-D 0.1 kw-N IV.
 1450 kc XETD Tecuala, Nav., 0.25 kw IV.
 1450 kc XESS Ensenada, B. C., 0.1 kw IV.
 1450 kc XEGC Sahuayo, Mich., Alberto Barragan Degollado, 1.0 kw-D, 0.25 kw-N IV.
 1450 kc XENA Queretaro, Qro., Ramon Rodriguez Familiar, 1.0 kw-D 0.5 kw-N IV.
 1450 kc XEPP Orizaba, Ver., Radio Impulsora de Orizaba, 1.0 kw-D, 0.25 kw-N IV.
 1450 kc XESZ Zihuatanejo, Gro., 0.25 kw IV.
 1450 kc XEVH Vallehermoso, Tam., 1.0 kw-D 0.25 kw-N IV.
 1450 kc XEPK Gomez Palacio, Dur., 0.5 kw-D 0.25 kw-N IV.
 1450 kc XEJW Chilpancingo, Gro., 1.0 kw-D 0.25 kw-N IV.
 1450 kc XESD Huatabampo, Son., 1.0 kw-D 0.25 kw-N IV.
 1450 kc XEJD Poza Rica, Ver., 1.0 kw-D, 0.25 kw-N IV.
 1450 kc XEPY Progreso, Yuca., 0.25 kw IV.
 1450 kc XEXD Atlixco, Pue., 0.5 kw-D 0.25 kw-N IV.
 1460 kc XEHX Ciudad Obregon, Son., 1.0 kw-D, 0.25 kw-N IV.
 1460 kc XELK Zitacuaro, Mich., 10.0 kw (DA-N) III-A.
 1460 kc XEJT Altamira, Tam., Difusora Portena S. de R. L., 1.0 kw III-B.
 1460 kc XEDY Cuervos, B. C., 1 kw-D, 0.2 kw-N III.
 1460 kc XEET Etna, Oaxa., 1 kw-D 0.25 kw-N IV.
 1460 kc XEYC Ciudad Juarez, Chih., Ysela Fern. Caball. de Yanez, 1.0 kw III-B.
 1460 kc XEOL Ciudad del Carmen, Cam., 0.25 kw IV.
 1460 kc XEHE Atotomilco el Alto, Jal., 0.25 kw IV.
 1460 kc XERD Nueva Rosita, Coah., 1.0 kw-D III.
 1460 kc XEXQ San Luis Potosi, S. L. P., 0.25 kw IV.
 1470 kc XEAU Tijuana, B. C., Manuel Acuna Varela, 5.0 kw III-A.
 1470 kc XECU Los Mochis, Sin., Luis Perez Gomez, 0.25 kw IV.
 1470 kc XEDS Coima, Col., 1 kw-D, 0.25 kw-N, III-D, IV-N.
 1470 kc XEHI Ciudad Miguel Aleman, Tam., 1 kw-D 0.25 kw-N IV.
 1470 kc XERL Colima, Col., 1.0 kw (DA-N) III.
 1470 kc XESM Mexico, D. F., Salvador San Martin, 10.0 kw-D 5.0 kw-N III-A.
 1480 kc XEAR Monterrey, N. L., Alfonso Flores Lopez, 1.0 kw-D, 0.5 kw-N III-B.
 1480 kc XEZJ Zapopan, Jal., 0.25 kw-D 0.2 kw-N IV.
 1480 kc XENS Navojoa, Son., 1.0 kw (DA-N) III.
 1480 kc XEPR Poza Rica, Ver., 10.0 kw-D 0.5 kw-N III-B.
 1480 kc XECA Ciudad Ixtepec, Oax., 5.0 kw-D, 0.25 kw-N III-B.
 1480 kc XEGX San Luis de la Paz, Gto., 0.5 kw-D 0.2 kw-N IV.
 1480 kc XENT Cadereyta de Jimenez, N. L., 1.0 kw-D, 0.5 kw-N III-B.
 1490 kc XEAL Manzanillo, Col., 5 kw-D, 0.25 kw-N IV.
 1490 kc XEAG Agua Prieta, Son., Manuel Rodriguez, 0.25 kw IV.
 1490 kc XECH Toluca, Mex., Rodolfo Llamas, 0.5 kw-D, 0.25 kw-N IV.
 1490 kc XECW Veracruz, Ver., 0.1 kw IV.
 1490 kc XEDR Guaymas, Son., Sucre de Modesto Ortega, 1.0 kw-D 0.25 kw-N IV.
 1490 kc XEFF Matehuala, S. L. P., 0.25 kw IV.
 1490 kc XEGO Zamora, Mich., Radio Zamora S. de R. L., 1.0 kw-D 0.25 kw-N IV.
 1490 kc XEGT Zamora, Mich., 1 kw-D 0.25 kw-N IV.
 1490 kc XEGU Huauchinango, Pue., 0.25 kw-D IV.
 1490 kc XEJR Hidalgo del Parral, Chih., 1 kw-D 0.2 kw-N IV.
 1490 kc XEME Merida, Yuc., Alvaro Barquet X., 1.0 kw-D 0.25 kw-N IV.
 1490 kc XEOB Toluca, Coah., 1.0 kw-D 0.25 kw-N IV.
 1490 kc XERA Chihuahua, Chih., Red Nacional Radiomisor S. A., 1.0 kw-D 0.25 kw-N IV.
 1490 kc XERO Aguascalientes, Ags., Radio Hidroterapeutica, 0.25 kw IV.
 1490 kc XESK San Blas, Naya., 5.0 kw-D, 0.25 kw-N IV.
 1490 kc XEWG Ciudad Juarez, Chih., Carlos Mendez, 0.25 kw IV.
 1490 kc XEXU Saltillo, Coah., 0.1 kw IV.
 1490 kc XEPA Puebla, Pue., 0.25 kw IV.
 1490 kc XEMS Matamoros, Tam., 0.25 kw IV.

1490 kc XEJU Culiscan, Sin., 0.25 kw IV.
 1490 kc XEIB Todos Santos, B. C., 0.25 kw IV.
 1490 kc XEED Ameca, Jal., 0.25 kw IV.
 1490 kc XEKN Huetamo, Mich., 0.25 kw IV.
 1490 kc XEMK Huitla, Chia., 0.5 kw-D 0.2 kw-N IV.
 1490 kc XEVZ Acayucan, Ver., 0.25 kw-D 0.2 kw-N IV.
 1490 kc XEQT Veracruz, Ver., 0.1 kw IV

1500

1500 kc XERH Mexlco, D. F., "A.R.S.E." S.A., 20.0 kw (DA-N) 11
 1500 kc XEUV Villahermosa, Tab., 0.25 kw II.
 1500 kc XEJV Ensenada, B. C., 0.5 kw-D II.
 1500 kc XEFG Tapatitlan de Morelos, Jal., 0.5 kw-D II.
 1500 kc XEEB Esperanza, Son., 0.25 kw-D II.
 1510 kc XEK1 Villa de Seris, Son., 0.25 kw-D II.
 1510 kc XESG Saltillo, Coah., 1.0 kw-D II.
 1520 kc XEUR Tehuacan, Pue., 0.25 kw II.
 1520 kc XEHT Huamantla, Tlax., Alf. Macia y Mario Pardo S., 0.25 kw-D II.
 1520 kc XEIG Mazatlan, Sin., 0.5 kw-D II.
 1520 kc XEST San Luis Rio Colorado, Son., 0.25 kw-D II.
 1520 kc XEZQ Huimanguillo, Tab., 1.0 kw-D 0.1 kw-N II.
 1530 kc XEFR Mexico, D. F., 5.0 kw (DA-N) II.
 1540 kc XENC Celaya, Gto., El Heraldito del Bajio, 1.0 kw-D 0.25 kw-N II.
 1540 kc XEQN Hermosillo, Son., 5.0 kw II.
 1540 kc XEJY El Grullo, Jal., 0.5 kw-D II.
 1540 kc XEIJ Cardenas, S. L. P., 0.25 kw-D II.
 1550 kc XEBG Tijuana, B. C., Octavio B. Lelevier, 1.0 kw II.
 1550 kc XENU Nuevo Laredo, Tam., 50.0 kw-D 1.0 kw-N (DA-N) II.
 1550 kc XEJJ Jalapa, Ver., 0.5 kw I-B.
 1550 kc XEIL Minatitlan, Ver., 0.5 kw-D II.
 1560 kc XEDC Aguascalientes, Ags., 0.25 kw II.
 1560 kc XEDD Monterrey, N. L., 0.5 kw-D II.
 1560 kc XEQZ Ciudad Cuauhtemoc, Chih., 5.0 kw-D, 2.0 kw-N II.
 1560 kc XEKA Tonantzintla, Pue., 0.25 kw-D 0.1 kw-N II.
 1570 kc XERF Villa Acuna, Coah., Cia. Radiodif. de Coahuila S.A., 250.0 kw I-A.
 1570 kc XEIK Panuco, Ver., 0.5 kw-D II.
 1570 kc XEIM San Blas, Naya., 0.5 kw-D II.
 1580 kc XELI Chilpancingo, Gro., 1.0 kw-D, 0.25 kw-N II.
 1580 kc XEDM Hermosillo, Son., Cia. Radio Pacifico, 50.0 kw II.
 1580 kc XENQ Tulancingo, Hgo., 5.0 kw-D 0.5 kw-N II.
 1580 kc XEUL Campeche, Cam., 0.25 kw II.
 1580 kc XEQL Zamora, Mich., 1.0 kw-D, 0.1 kw-N II.
 1590 kc XEKB Atemajac, Jal., 0.25 kw-D, 0.125 kw-N IV.
 1590 kc XEHC Ensenada, B. C., 10.0 kw-D 1.5 kw-N III.
 1590 kc XEBZ Meoqui, Chi., 1.0 kw-D III.
 1590 kc XEMB Monterrey, N. L., 5.0 kw (DA-N) III-B.
 1590 kc XPEE Tecate, B. C., 1.0 kw-D III.
 1590 kc XETE Ciudad Madero, Tam., 1.0 kw-D (DA) III.
 1590 kc XEMC Mexico, D. F., Dol. G. Estrada de Ferreiro, 10.0 kw-D 5.0 kw-N III-A.
 1590 kc XEKB Atemajac, Jal., 0.25 kw-D 0.125 kw-N IV.
 1590 kc XENH Esquinapa, Sin., 1.0 kw-D 0.2 kw-N IV.

1600

1600 kc XEAE Villa Acuna, Coah., 5.0 kw III-A.
 1600 kc XEDO Acapulco, Gto., Heriberto Guizar Castro, 0.5 kw III-B.
 1600 kc XEOU Matamuros de la Laguna, Coah., 1 kw-D 0.25 kw-N IV.
 1600 kc XEMI Minatitlan, Vera., 0.25 kw-D IV.
 1600 kc XEVW Acambaro, Gto., 0.5 kw-D 0.2 kw-N IV.
 1600 kc XEFM Veracruz, Ver., 0.25 kw IV.
 1600 kc XENY Nogales, Son., 1.0 kw-D III.
 1600 kc XEZK Tepatitlan, Jal., 0.25 kw IV.

Now's the time to get growing

MEXICO-CARIBBEAN

Take advantage of the many ways in which your business can grow. In the lucrative export markets.

In new U.S. markets. In creating new products and services. In developing your community.

For expert help, just write or phone any U.S. Department of Commerce field office or write Commerce, Washington 25, D. C. They'll help you grow with America!



U.S. Dept. of Commerce Field Offices:
 Albuquerque, N. Mex., U.S. Courthouse. Chapel 7-0311. Atlanta 3, Ga., Volunteer Bldg. Jackson 2-4121. Boston 10, Mass., 80 Federal St. Capitol 3-2312. Buffalo 3, N. Y., Federal Bldg. TL 3-4216. Charleston 4, S. C., Sergeant Jasper Bldg. Raymond 2-7771. Cheyenne, Wyo., Majestic Bldg. Phone 634-2731. Chicago 6, Ill., 226 W. Jackson Blvd. Andover 3-3600. Cincinnati 2, Ohio, 36 E. Fourth St. Ounbar 1-2200. Cleveland 1, Ohio, Federal Reserve Bank Bldg. Cherry 1-7900. Dallas 1, Tex., Merchandise Mart. Riverside 8-5611. Denver 2, Colo., New Customhouse. Keystone 4-4151. Detroit 26, Mich., Federal Bldg. Woodward 3-9330. Greensboro, N. C., U.S. Post Office Bldg. Broadway 3-8234. Houston 2, Tex., 405 Main St. Capitol 2-7201. Jacksonville 1, Fla., Federal Bldg. Elgin 4-7111. Kansas City 6, Mo., 911 Walnut St. Baltimore 1-7000. Los Angeles 15, Calif., 1031 S. Broadway. Richmond 9-4711. Memphis 3, Tenn., Falls Bldg. Jackson 6-3426. Miami 32, Fla., Ainsley Bldg. Franklin 7-2581. Minneapolis 1, Minn., Federal Bldg. Federal 2-3211. New Orleans 12, La., 333 St. Charles Ave. Phone: 529-2411. New York 1, N. Y., Empire State Bldg. Longacre 3-3377. Philadelphia 7, Pa., 1015 Chestnut St. Walnut 3-2400. Phoenix, Ariz., Federal Bldg. Alpine 8-5851. Pittsburgh 22, Pa., I07 Sixth St. Grant 1-5370. Portland 4, Oreg., Old U.S. Courthouse Bldg. Capitol 6-3361. Reno, Nev., 1479 Wells Ave. Phone: 2-7133. Richmond 19, Va., Parcel Post Bldg. Milton 4-9471. St. Louis 1, Mo., New Federal Bldg. Main I-8100. Salt Lake City 1, Utah, 222 S.W. Temple St. Davis 8-2911. San Francisco 11, Calif., Customhouse. Yukon 6-3111. Savannah, Ga., U.S. Courthouse and P. O. Bldg. Adams 2-4755. Seattle 4, Wash., Federal Office Bldg. Mutual 2-3300.

Directory of Radio Stations in Canada

*Non-commercial educational.

ALBERTA

CALGARY

CFAC (May 1922): 960 kc; 10 kw, DA-N. 1301-17th Ave. S.W. Phone 244-9311. Calgary Broadcasting Co. Ltd. (acquired station Nov. 8, 1947).

CFCN (May 18, 1922): 1060 kc; 10 kw, DA-N. 712 12th Ave., E. Phone Amherst 2-1161. Voice of the Prairies Ltd. (acquired station 1930).

CKXL (1927): 1140 kc; 10 kw, DA-N. 210 9th Ave. S.W. Phone Amherst 6-3026. CKXL Ltd.

CAMROSE

CFCW (Nov. 2, 1954): 790 kc; 10 kw, DA-2. P. O. Box 1600. Phone 672-3151. Camrose Broadcasting Co. (original owner).

Rep Lorré Potts (Toronto & Montreal); A. J. Messner (Winnipeg); Scharff (Vancouver).

Specialty programs: German, 2½ hrs; Scandinavian, 1½ hrs; Ukrainian, 5½ hrs, all wkly.

H. J. Yerxa, pres & gen mgr; Warren Holte, coml mgr. Ross Arthur, prog dir; Rich Sims, prom dir; Lyndy Olson, chief engr; James Brown, news dir.

DRUMHELLER

CJDV (1958): 910 kc; 10 kw, D. 5 kw N. DA-2. 307 2nd St. Phone Valley 3-3444. Dinosaur Broadcasting Co.

Rep Trans-Ocean; Scharff (Vancouver); Messner (Winnipeg).

Gordon Purnell, pres; Tony Mayer, gen mgr & coml mgr; Bill Dowson, program dir; John Vissor, chief engr; Jim Fisher, news dir; Ken Tremain, prom mgr.

EDMONTON

CBX (1948): 1010 kc; 50 kw, DA-1. P. O. Box 2290. Phone Garden 4-8221. TWX 372-287. Canadian Broadcasting Corp.

Network CBC. Rep CBS National Selective Sales; McGavren (U.S.).

R. Horely, sta mgr; B. C. Deauville, prog dir; V. J. McMahon, chief engr.

CBXT: Tv companion of CBX.

CBXA (Sept. 8, 1948): 740 kc; 250 w. Phone 469-2321. TWX 19533/DP. Canadian Broadcasting Corp. (original owner).

Rep CBC Radio Sales.

J. Alphonse Ouimet, pres; R. L. Horley, sta mgr; C. Barr, coml mgr; B. C. Deauville, prog dir; H. Nixon, news dir; V. J. McMahon, tech supvr. CBXT: Tv companion of CBX (CBXA).

CFRN (1934): 1260 kc; 50 kw, DA-N. CPR Bldg. Phone Garden 2-2101. Sunwapta Broadcasting Co. (original owner).

G. R. A. Rice, pres & gen mgr.

CFRN-FM (1951): 100.3 mc; 810 w. Duplicates CFRN (above).

CFRN-TV: Tv companion of CFRN-AM-FM.

CHED March 4, 1954): 1080 kc; 10 kw-D, 1 kw-N. 10006 107 St. Garden 4-2111. CHED Ltd. (original owner).

CJCA (May 22, 1922): 930 kc; 10 kw-D, 5 kw-N, DA-N. Birks Bldg. Phone Garden 4-4131. Edmonton Broadcasting Co. (acquired station Nov. 8, 1947).

Network CBC. Rep All-Canada; Weed (U.S.).

CJCA-FM (1949): 99.5 mc; 414 w. Duplicates CJCA (above).

***CKUA** (Nov. 21, 1927): 580 kc; 10 kw, DA-2. 10526 Jasper Ave. Phone Garden 2-5161. University of Alberta (original owner).

***CKUA-FM** (1948): 98.1 mc; 0.35 kw. Duplicates CKUA (above).

GRANDE PRAIRIE

CFGP (Nov. 4, 1937): 1050 kc; 10 kw, DA-1. 9910 99 St. Phone 532-2311. Northern Broadcasting Corp. (original owner).

Network CBC; Consolidated Network. Rep All-Canada; Weed (U.S.).

H. E. Pearson, pres; C. A. Perry, gen mgr; G. Pearcy, coml mgr; J. Soars, prog dir; C. Burroughs, prom mgr; R. Sharples, news dir; J. deRoaldes, chief engr.

LETHBRIDGE

CHEC (1959): 1090 kc; 5 kw, DA-2. Southern Alberta Broadcasting Co.

CHEC-FM: 100.9 mc; 245 w. Same address and licensee as CHEC.

CJOC (May 10, 1926): 1220 kc; 10 kw-D, 5 kw-N. 1015 3rd Ave. South. Phone Fairfax 7-3161. TWX 038-4932. Lethbridge Broadcasting Co. (original owner).

Network CBC. Rep All-Canada; Weed (U.S.).

Hugh Pearson, pres; Arthur J. Balfour, mgr; Don MacFarlane, coml mgr; E. P. Ross, prog dir; Mrs. J. McHuh, prom mgr; Wm. Skelton, news dir; Doug Card, chief engr.

CJLH-TV: Tv companion of CJOC.

LLOYDMINSTER

CKSA (1957): 1150 kc; 1 kw, DA-2. Sask-Alta Broadcasters Ltd.

Arthur F. Shortell, pres; Peter J. Edwards, gen mgr.

MEDICINE HAT

CHAT (Nov. 1, 1946): 1270 kc; 1 kw, DA-N. 520 First St. Phone Jackson 6-2821. TWX 038-4824. Monarch Broadcasting Co. (original owner).

Network CBC. Rep All-Canada; Weed (U.S.).

J. H. Yuill, pres; Orv Kope, gen mgr; Bill Saviak, coml mgr; Lorne Havard, prog dir & prom mgr; Stan Weiler, news dir; Sid Gaffney, chief engr.

CHAT-TV: Tv companion of CHAT.

PEACE RIVER

CKYL (Nov. 1, 1954): 610 kc; 1 kw, DA-N. Box 1150, Peace River. Phone 624-2535. Peace River Broadcasting Corp. (original owner).

John Skelly, pres & gen mgr; W. E. McNabb, coml mgr; Jay Dell, news dir; Leslie Klement, chief engr.

RED DEER

CKRD (April 30, 1949): 850 kc; 1 kw, DA-1. P. O. Box 518. Phone 2083. Leonard Purnell (acquired station Aug. 25, 1959).

Network CBC.

Gordon Purnell, gen mgr; W. R. Scott, coml mgr; J. Meyers, prog dir; K. L. Martin, chief engr; Al Scott, news dir.

BRITISH COLUMBIA

CHILLIWACK

CHWK (June 23, 1927): 1270 kc; 10 kw, DA-1. P. O. Box 50. Phone Sycamore 3-7226. Fraser Valley Broadcasters Ltd.

Network CBC. Rep All-Canada; Weed (U.S.).

Wolfe, prog dir; Keith Tutt, news dir; Tony Shepherd, chief engr.

COURTENAY

CFCP (1959): 1440 kc; 1 kw, DA-N. William George Browne.

William George Browne, pres.

CRANBROOK

CKEK (Oct. 19, 1957): 570 kc; 1 kw, DA-N. P. O. Box 1570. Phone Juniper 6-2224. East Kootenay Broadcasting Ltd. (original owner).

Reps Scharff (Vancouver); Messner (Winnipeg); Radio & Tv Reps. (Montreal & Toronto).

R. S. Inglis, pres; L. J. Hoole, mgr; J. P. Haines, asst mgr & prog mgr; P. M. Goswell.

DAWSON CREEK

CJDC (1947): 1350 kc; 1 kw. 908—102 Ave. Phone Sterling 2-3341. Radio Station CJDC Ltd.

CJDC-TV: Tv companion of CJDC.

FORT ST. JOHN

CKNL (June 20, 1962): 970 kc; 1 kw-D, 500 w-N. P. O. Box 1928. Phone 785-6634. Northern Lights Broadcasting Ltd. (original owner).

John Skelly, pres & gen mgr; Mel Stevenson, coml mgr; Leslie Klement, chief engr.

KAMLOOPS

CFJC (1927): 910 kc; 10 kw-D, 1 kw-N. Inland Broadcasters Ltd.

Network BS. Rep All-Canada; Weed (U.S.).

KELOWNA

CKOV (Nov. 4, 1931): 630 kc; 1 kw. P. O. Box Malaspina Hotel. Phone Skyline 3-4341. Nanaimo Broadcasting Corp. Ltd. (acquired station Jan. 16, 1962).

Network CBC. Rep Donald Cooke & Harlan Oakes (U.S.).

Bob Giles, pres & mgr; Joe Lawlor, treas & coml mgr; Jack Kyle, sec & prod mgr.

NANAIMO

CHUB (May 24, 1949): 1570 kc; 10 kw, DA-2. Malaspina Hotel. Phone Skyline 3-4341. Nanaimo Broadcasting Corp. Ltd.

Bob Giles, pres & mgr; Joe Lawlor, treas & coml mgr; Jack Kyle, sec & prod mgr.

NELSON

CKLN (July 15, 1939): 1390 kc; 1 kw, DA-1. P. O. Box 250. Phone Nelson 352-2410. News Publishing Co. (original owner).

Network CBC. Reps Stovin-Byles; Young (U.S.). Alan R. Ramsden, gen mgr.

NEW WESTMINSTER

CKNW (Aug. 14, 1944): 980 kc; 5 kw, DA-1. 227 Columbia St. Phone Lakeview 2-2711. Radio NW Ltd. (acquired station April 1, 1956).

NORTH VANCOUVER

CKLG (Jan. 31, 1955): 730 kc; 10 kw, DA-1. 143 E. 11th St. Phone Yukon 8-1101. Moffat Broadcasting Ltd. (acquired station March 30, 1961).

Rep Radio Representatives Ltd., Donald Cooke, Inc. (U.S.).

Lloyd E. Moffat, pres; Lewis R. Roskin, gen mgr; Don M. E. Hamilton, coml mgr; Keith Sterling, prog dir; Frank Callaghan, prom mgr; Allan Davidson, news dir; Peter MacIntosh, chief engr.

PENTICTON

CKOK (September 1948): 800 kc; 10 kw-D, 500 w-N. P. O. Box 338. Phone Hyatt 2-2800. CKOK Ltd. (acquired station 1950).

CHBC-TV-1: Tv companion of CKOK.

PORT ALBERNI

CJAV (April 1, 1946): 1240 kc; 250 w. 735 3rd Ave. North. Phone 604. CJAV Ltd. (original owner).

PRINCE GEORGE

CKPG (Feb. 8, 1945): 550 kc; 250 w. 1220 6th Ave. Phone Logan 4-2626. Radio Station CKPG Ltd. (original owner).

R. T. Harkins, pres; Ab Weibe, coml mgr; Norris McLean, prog dir; Marcel Leveque, prom mgr; Barry Hamelin, news dir; Stan Davis, chief engr. CKPG-TV: Tv companion of CKPG Radio Ltd. Network CBC. Reps All-Canada; Weed (U.S.).

PRINCE RUPERT

CFPR (1936): 1240 kc; 250 w. 343 W. 2nd Ave. Phone 2161. Canadian Broadcasting Corp. Network CBC. Reps CBC National Selective Sales; McGavren (U.S.).

L. C. Hankinson, sta mgr; P. J. Ford, prog dir.

QUESNEL

CKCQ (Aug. 28, 1957): 570 kc; 1 kw. DA-2. P. O. Box 699. Phone 485. Cariboo Broadcasting Ltd. (original owner).

TERRACE

CFTK (1960): 1140 kc; 1 kw.

TRAIL

CJAT (Dec. 25, 1931): 610 kc; 1 kw. 1300 Cedar Ave. Phone 368-5511. Kootenay Broadcasting Co. (original owner).

Network CBC: Reps All-Canada; Weed (U.S.). Specialty programs: Italian, 1 hr. wkly. A. S. Mawdsley, pres; Joseph P. Kobluk, gen mgr; R. W. Meneer, coml mgr; Roy LaValley, news dir; Gordon Fairweather, chief engr; David Townsend, off mgr.

VANCOUVER

CBU (1947): 690 kc; 10 kw, DA-1. 701 Hornby St. Phone Mutual 4-0246. Canadian Broadcasting Corp.

Network CBC. Reps CBC National Selective Sales; McGavren.

K. P. Caple, dir for the Prov. of B. C.; R. G. Harlow, dir of radio; F. B. C. Hilton, B. C. reg engr.

CBU-FM (1947): 105.7 mc; 1 kw. Duplicates CBU (above).

CBUT (TV): Tv companion of CBU-AM-FM.

CFUN (April 20, 1922): 1410 kc; 10 kw-D, 1 kw-N. 1900 West 4th Ave., Zone 9. Phone Regent 1-6511. Radio C-FUN Ltd. (acquired station Feb. 9, 1956).

Rep Tyrrell & Nadon; Devney Inc. (U.S.). Gordon W. Burnett, pres; Douglas S. Greig, gen mgr; Donald MacDonald, coml mgr; Alan Jordan, prog dir; James Nielsen, news dir; Stan Davis, chief engr.

CHQM (Dec. 10, 1959): 1320 kc; 10 kw, DA-1. 1134 Burrard St., Vancouver 1, B. C. Phone Mutual 2-3141. Vancouver Broadcasting Assoc. Ltd. (original owner).

Rep Standard Broadcast Sales Ltd. W. E. Bellman, pres & mgng dir; John Donaldson, gen sls mgr; T. J. Garner, prod mgr; D. McKinsey, prom mgr; R. Daly, news dir; Stan Davis, chief engr.

CHQM-FM (Aug. 10, 1960): 103.5 mc. Duplicates AM 80% (approx). Stereocast by Multiplex. CJOR (May, 1926): 600 kc; 10 kw, DA-1. 846 Howe St., zone 1. Phone Mutual 5-6464. CJOR Ltd. (original owner).

Network CBC. Rep Stovin-Byles. Mrs. George C. Chandler, pres & gen mgr; Don E. Laws, coml mgr; Jim Thom, prog dir; Al McNab, prom mgr; Ray Mawhinney, news dir; Arthur H. Chandler, chief engr.

CKWX (1923): 1130 kc; 50 kw, DA-N, 1275 Burrard St., zone 1. Phone Mutual 4-5131. CKWX Radio Ltd.

Network MBS. Reps All-Canada; Weed (U.S.).

VERNON

CJIB (September, 1947): 940 kc; 1 kw. 3330 Barnard Ave. Phone Linden 2-3900. Interior Broadcasters Ltd.

VICTORIA

CFAX (Sept. 4, 1959): 810 kc; 1 kw-D. P. O. Box 668. Phone Evergreen 6-2441. Saanich Broadcasting Co. Ltd.

CJVI April 17, 1925): 900 kc; 10 kw, DA-1. 817 Fort St. Phone Evergreen 2-8221. Island Broadcasting Co. (acquired station 1941).

CKDA (Jan. 18, 1950): 1220 kc; 10 kw, DA-1. 1450 Douglas St. Phone Evergreen 4-9311. David M. Armstrong.

CKDA-FM (Jan. 18, 1950): 98.5 mc; 370 w. Duplicates CKDA (above).

CHEK-TV: Tv companion of CKDA-AM-FM.

LABRADOR

(dependency of Newfoundland)

GOOSE BAY

CFGB (Feb. 23, 1959): 1340 kc; 1 kw. P. O. Box 237. Phone Twilight 6-2971. Canadian Broadcasting Corp.

Network CBC. Reps CBC National Selective Sales; McGavren (U.S.).

CFLA-TV: Tv companion of CFGB.

A. G. Cowan, pres; G. E. Frederick, stn mgr.

MANITOBA

ALTONA

CFAM (March 13, 1957): 1290 kc; 5 kw, DA-1. P. O. Box 1000. Phone 324-6464. Southern Manitoba Broadcasting Co. Ltd. (original owner).

Rep Radio Representatives Ltd.; Donald Cooke, Inc. (U.S.).

Walter E. Kroeker, pres; Dennis Barkman, gen mgr; Elmer Hildebrand, coml mgr; Ken Klassen, news dir; John J. Pauls, chief engr.

CFMW-FM (Dec. 1, 1962).

BIRD

NEW (1961): 1490 kc; 5 w. Dep't. of National Defense, Ottawa, Ont.

BRANDON

CKX (Dec. 11, 1928): 1150 kc; 10 kw-D, 1 kw-N. 2940 Victoria Ave. Phone Parkway 9-5441. Western Manitoba Broadcasters Ltd. (acquired station April 1, 1948).

Network CBC. Reps Radio Representatives (Toronto, Vancouver, Montreal); A. J. Messner (Winnipeg); Young (U.S.).

John B. Craig, pres & mgng dir.

CKX-TV: Tv companion of CKX.

CHURCHILL

CHFC (Sept. 13, 1959): 1230 kc; 250 w. Phone OS 5-7729. Canadian Broadcasting Corp. Network CBC.

A. G. Cowan, pres; I. LeMesurier, stn mgr.

DAUPHIN

CKDM (Jan. 7, 1951): 730 kc; 10 kw-D. 5 kw-DA-N. P. O. Box 1510. Phone 638-3230. Dauphin Broadcasting Co. (original owner).

A. T. Warnock, pres; J. H. Dunlop, gen mgr.

FLIN FLON

CFAR (Nov. 14, 1937): 590 kc; 1 kp. 75 Callinan St. Phone 4422. Arctic Radio Corp.

Network CBC. Reps Lorrie Potts; A. J. Messner; Scharf; Young Canadian (U.S.).

PORTAGE LA PRAIRIE

CFRY (Oct. 18, 1956): 920 kc; 250 w. 1500 Saskatchewan Ave. W. Phone 857-6447. Portage-Delta Broadcasting Co. Ltd. (original owner).

R. D. Hughes, pres & gen mgr; Jack E. Follett, coml mgr & asst mgr; Clare V. Powell, prog dir.

ST. BONIFACE

CKSB (May 27, 1946): 1050 kc; 10 kw. 607 Langevin St. Phone Chapel 7-4865. Radio-Saint Boniface Ltd.

Network CBC. Reps Interprovincial (Montreal, Toronto); Scharf (Vancouver); Devney Inc. (U.S.). Specialty programs: French, all day; German, 3 hrs; Italian, 1 hr; Polish, 1 hr; Jewish, 1 hr; Ukrainian, 1 hr; Hungarian, ½ hr, all wkly.

Roland Trudeau, pres; Roland Couture, gen mgr; Etienne Bohemier, coml mgr; Flore Toupin, prog coord; Valmore Gervais, news dir; Roland Brodeur, chief engr.

THOMPSON

NEW (not on air; target date not announced): 610 kc; 1 kw. Mariene Beaudoin, Ottawa.

WINNIPEG

CBW (September 1948): 990 kc; 50 kw. P. O. Box 160. Phone Spruce 4-2541. TWX 03-5435. Network CBC. Rep CBC National Selective Sales.

L. B. McIlhagga, dir of bcst opns. CBWT (TV): Tv companion of CBW. CJOB (1946): 680 kc; 10 kw-D. 2.5 kw-N. Lindsay Bldg. Blick Broadcasting Ltd.

John O. Blick, pres; Rorie M. MacLennan, gen mgr & coml mgr; Charles McCartney, prog dr; Richard M. Moody, prom mgr; Alan S. Bready, news dir; Reg V. Durie, chief engr.

CJOB-FM: 97.5 mc; 250 w. Address and license same as CJOB, separate programming.

CKRC (1928): 630 kc; 5 kw. DA-2. 300 Carlton St., zone 2. Phone Whitehall 2-2231. Trans Canada Communications (acquired station 1940).

Network CBC. Rep All-Canada; Weed (U.S.).

CKY (Jan. 1, 1950): 580 kc; 50 kw, DA-2. 432 Main St., zone 2. Phone Whitehall 3-1531. Moffat Broadcasting Ltd. (original owner).

Reps Stephens & Towndrow Ltd. (Toronto & Montreal); Scharf (Vancouver); Devney Organization Inc. (U.S.).

Lloyd Moffat, pres; Sid Boyling, mgr; Don McDermid, coml mgr; Jack Stewart, prog mgr; Ken Babb, prog dir; Bill Trebilcoke, news dir; Andy Malowanchuk, chief engr.

NEW BRUNSWICK

BATHURST

CKBC (April 18, 1955): 1400 kc; 250 w. P. O. Box 1400. Phone Liberty 6-4461. Bathurst Broadcasting Co. Ltd.

CAMPBELLTON

CKNB ((1939): 950 kc; 1 kw, DA-1. 110 Water St. Phone 3-4415. Restigouche Broadcasting Co. Ltd.

EDMUNDSTON

CJEM (1944): 570 kc; 1 kw, DA-7N. 91 Canada Road. Phone Re 5-3351. Edmundston Radio Ltd.

FREDERICTON

CFNB (Jan. 12, 1923): 550 kc; 50 kw, DA-2. 67 York St. Phone Granite 5-5501. James S. Neill & Sons Ltd. (original owner).

Network CBC, ABS. Reps Mulvihill; Weed (U.S.).

MONCTON

CBAF (Feb. 20, 1954): 1300 kc; 5 kw, DA-1. 232 S. George St. Phone Evergreen 4-3366. Canadian Broadcasting Corp.

Network CBC, French. Rep CBC National Selective Sales.

Gerard Lamarche, dir Quebec Province & Paul-Emile Carrier, stn mgr.

CBAFT-TV: Tv companion of CBAF.

CKCW (1934): 1220 kc; 10 kw, D. K of P Bldg. Phone Ev 4-9111. Moncton Broadcasting Ltd.

Fred A. Lynds, pres.

CKCW-TV: Tv companion of CKCW.

CANADA

NEWCASTLE

CKMR (April 4, 1949): 790 kc; 1 kw, DA-1. Phone Madison 2-3311. Miramichi Broadcasting Co. Ltd. (original owner).

Network CBC. Reps Alex Bedard & Co. Ltd. (Toronto); Ralph J. Judge & Co. (Montreal); Scharf (Vancouver).

SACKVILLE

CBA (1939): 1070 kc; 50 kw. P. O. Box 130. Phone 152. Canadian Broadcasting Corp.

Network CBC. Reps CBC National Selective Sales; McGavren (U.S.).

S. R. Kennedy, dir for mar prov; H. N. Smith, mgng engr.

SAINT JOHN

CFBC (Nov. 20, 1946): 930 kc; 5 kw-N, 10 kw-D, DA-2. 68 Carleton St. Phone Oxford 2-3301. Fundy Broadcasting Co.

Dr. A. M. McLean, pres; Robert T. Bowman, gen mgr.

CHSJ (April 18, 1934): 1150 kc; 10 kw, DA-2. 85 Germain St. Phone Oxford 2-0144. Brunswick Broadcasting Co. (original owner).

Network CBC. Reps All-Canada; Weed (U.S.).

L. F. Daley, pres; T. H. Tonner, gen mgr; Bill Robertson, prog dir; Frank Ooddy, prom mgr; Jack Haney, news dir; John Bishop, chief engr.

CHSJ-TV: Tv companion of CHSJ.

WOODSTOCK

CJGJ (July 1959): 920 kc; 1 kw, DA-1. Carleton-Victoria Broadcasting Co. Ltd.

NEWFOUNDLAND**CORNER BROOK**

CBY (1949): 790 kc; 1 kw. P. O. Box 610. Phone Neptune 4-3431. Canadian Broadcasting Corp. (original owner).

Network CBC. Reps CBC National Selective Sales; McGavren (U.S.).

C. V. Hierlihy, stn mgr; J. Parrott, engr; C. L. Brown, sls rep.

CBYT (TV): Tv companion of CBY.

NEW (not on air; targret date not announced): 560 kc; 1 kw, DA-N. George E. Hillyard.

GANDER

CBG (1949): 1450 kc; 250 w. P. O. Box 790. Phone 8-4311. TWX 016-252 [St. John's]. Canadian Broadcasting Corp.

Network CBC. Reps CBC National Selective Sales; McGavren (U.S.).

B. M. Dawe, stn mgr.

GRAND FALLS

CBT (July 1949): 990 kc; 1 kw. P. O. Box 218. Phone 2102. Canadian Broadcasting Corp. (original owner).

Network CBC.
J. J. Grace, stn mgr; R. G. O'Brien, regional presentation officer (St. John's); G. D. Halley, reg sls mgr; H. A. Bishop, supvr of engr serv.

HARMON AFB

VOHF: 1490 kc; 50 w-D. VOHF Radio, 4081st Strategic Wing. Phone 643-4161. U. S. Air Force. Network International (AFRS).

1st Lt. Philip Cousino, gen mgr; SSGT. Clyde Hughes, prog dir; MSgt James Murray, news dir; TSgt. Roger D. Jones, chief engr.

CFSN-TV: Tv companion of VOHF Radio.

ST. JOHN'S

CBN (April 1, 1949): 640 kc; 10 kw. P. O. Box 5490. Phone 8-7181. TWX 016-252. Canadian Broadcasting Corp. (original owner).

Network CBC; Newfoundland Regional Network. Reps CBC National Selective Sales; McGavren (U.S.).

W. F. Galgay, dir for the Prov of Nfld; R. G. O'Brien, pres; H. A. Bishop, supvr of engr serv.

CJON (1951): 930 kc; 10 kw, DA-N. Prince of Wales St. Newfoundland Broadcasting Co. Ltd. **CJON-TV**: Tv companion of CJON.

***VOAR** (1929): 1230 kc; 100 w-D. 106 Freshwater Rd. Newfoundland Mission Conference of Seventh Day Adventists.

VOCM (October 1936): 590 kc; 10 kw. P. O. Box 1-590. Phone 578-3148. Colonial Broadcasting System Ltd. (original owner).

Rep All-Canada.
Walter B. Williams, pres & chief engr; Joseph V. Butler, vice pres & mgng dir; Denys Ferry, coml mgr; Bill Williamson, natl sls mgr & prog mgr; James T. Browne, prom mgr; Noel Vinicombe, news dir; Walter B. Williams, chief engr.

VOWR: 800 kc; 1 kw. Patrick St. Wesley United Church Radio Board.

NORTHWEST TERRITORIES**FROBISHER**

CFFB (Feb. 6, 1961): 1200 kc; 40 w. P. O. Box 10. Phone 54. Canadian Broadcasting Corp., Ottawa, Ont.

A. G. Cowan, dir of north & armed forces serv; R. St. Julien, opr in charge.

INUVIK

CHAK (Nov. 26, 1960): 860 kc; 1 kw. P. O. Box 1220. Phone 2361. CBC. (original owner).

A. G. Cowan, dir of north & armed forces serv (Ottawa); E. Menarik, stn mgr.

YELLOWKNIFE

CFYK (Dec. 13, 1956): 1340 kc; 250 w. Canadian Broadcasting Corp.

Network CBC. Reps CBC National Selective Sales; McGavren (U.S.).

A. Cowan, dir of Northern & Armed Forces Services (Ottawa); K. Konow, stn mgr.

NOVA SCOTIA**AMHERST**

CKDH (1958): 1400 kc; 250 w. 32 Church St. Phone 3875. Amherst Broadcasting Co. Ltd.

ANTIGONISH

CJFX (March 25, 1943): 580 kc; 5 kw, DA-1. St. Ninon St. Phone 580. Atlantic Broadcasters Ltd. (original owner).

Network CBC.
Reps Paul Mulvihill & Co.; Young Canadian (U.S.).

Dr. F. H. Givan, pres; U. Clyde Nunn, gen mgr; Bruce Rafuse, coml mgr; Chuck Cameroux, prog dir; Al Graham, news dir; Michael Doyle, chief engr.

BRIDGEWATER

CKBW (Dec. 24, 1947): 1000 kc; 10 kw, DA-N. 399 King St. Phone Liberty 3-2401. Acadia Broadcasting Co. Ltd. (original owner).

Network CBC. Reps Air Time Sales; Cooke (U.S.).

HALIFAX

CBH (1947): 1340 kc; 10 kw, DA-2. P. O. Box 175. Phone 422-8311. TWX 017-293. Canadian Broadcasting Corp.

Network CBC. Rep CBC National Selective Sales; McGavren (U.S.).

S. R. Kennedy, dir for mar prov; F. G. Cooke, dir of radio; G. F. Brickendon, mar reg prog dir; H. K. Urbach, mar reg engr; J. D. Langille, sales rep.

CBHT (TV): Tv companion of CBH.

CHNS (May 12, 1926): 960 kc; 10 kw, DA-N. P. O. Box 400. Phone 3-8318. Maritime Broadcasting Co. Ltd. (original owner).

Network CBC. Rep All-Canada; Weed (U.S.). F. W. Arenburg, gen mgr; Douglas A. Grant, coml mgr; Arthur W. Greig, chief engr.

CHNS-FM: 96.1 mc; 250 w. Same address and licensee as CHNS (above).

CJCH (Nov. 13, 1944): 920 kc; 10 kw-D, 5 kw-N. 741 Robie St. Phone 5-5443. CJCH Ltd.

KENTVILLE

CKEN (1948): 1350 kc; 1 kw, DA-N. 11 Webster St. Phone 2111. Evangeline Broadcasting Co. Ltd. (original owner).

NEW GLASGOW

CKEC (Dec. 22, 1953): 1320 kc; 5 kw, DA-N, 250 w-N. 130 George St. Phone 2-4200. Hector Broadcasting Co. Ltd. (original owner).

James M. Cameron, pres & gen mgr.

SYDNEY

CBI (1958): 1140 kc; 5 kw. DA-1. P. O. Box 700. Phone 564-4495. Canadian Broadcasting Corp. (original owner).

Network CBC.
K. R. Hill, stn mgr; R. D. Ross, pres.

CJCB (1929): 1270 kc; 5 kw-D, 1 kw-N. Radio Bldg. Phone 5596. Cape Breton Broadcasters Ltd.

CJCB-FM: 94.9 mc; 630 w. Address and licensee same as CJCB.

CJCB-TV: Tv companion of CJCB-AM-FM.

TRURO

CKCL (1947): 600 kc; 1 kw, DA-1. 7 Pleasant St. Phone 4491. Colchester Broadcasting Co.

WINDSOR

CFAB (1946): 1450 kc; 250 w. Evangeline Broadcasting Co. Ltd. Same staff as CKEN Kentville, N. S.

YARMOUTH

CJLS (1934): 1340 kc; 250 w. 222 Main St. Phone 500. Gateway Broadcasting Co.

ONTARIO**BARRIE**

CKBB (Aug. 31, 1959): 950 kc; 10 kw, OA-2. Box 519. Phone Parkway 6-6466. Barrie Broadcasting Co. Ltd. (original owner).

CKVR (TV): Tv companion of CKBB.

BELLEVILLE

CJBQ (Aug. 12, 1946): 800 kc; 1 kw. P. O. Box 488. 11 Victoria Ave. Phone Woodland 8-5555. Quinte Broadcasting Co. Ltd. (original owner).

Network CBC. Rep Young Canadian.
Specialty programs: Dutch, ½ hr wkly.
Dr. Gerald A. Morton, pres; Frank C. Murray, gen mgr; J. H. MacDonald, coml mgr; Lee Jourard, prog dir; Tom Hookings, prom mgr; Michael Gosling, news dir; John Buchanan, chief engr.

CJBQ-FM (August 1962): 97.1 mc.

BLIND RIVER

CJNR (March 1, 1958): 730 kc; 1 kw, DA-N. P. O. Box 729. Phone Elgin 6-2209. Nash Radio & Television Broadcasting Co. Ltd. (original owner).

Network CBC. Rep Radio & Television Sales.

BRAMPTON

CHIC (Dec. 23, 1953): 1090 kc; 250 w-D. 2 Ellen St. Phone Glendale 1-3110. Broadcasting Station CFJB Ltd. (original owner).

CHIC-FM (Aug. 8, 1960): 102.1 mc; 857 w. Same address and licensee as CHIC (above).

BRANTFORD

CKPC (December 1923): 1380 kc; 10 kw, DA-2. 525 Colborne St. Phone Plaza 3-2664. Phone City Broadcast Ltd. (acquired station Nov. 10, 1933).

Rep **Horrie Potts & Co.**

Specialty programs: German, 1 hr; Hungarian, ½ hr; both wkly.

Florence M. Buchanan, pres; Richard D. Buchanan, gen mgr; Russ Waters, coml mgr; Arnold Anderson, prog dir; Charles Doering, prom mgr; James A. Harding, news dir; James Featherston, chief engr.

CKPC-FM (May 1949): 92.1 mc; 2.5 kw. Duplicates **CKPC** (above).

BROCKVILLE

CFJR (April 1, 1927): 1450 kc; 1 kw-D; 250 w-N. Revere Hotel Bldg. Phone Diamond 2-4628. Eastern Ontario Broadcasting Co. Ltd. (acquired station January 4, 1947).

Network **CBC**. Reps **Hardy**; Young Canadian (U.S.).

CHATHAM

CFCO (1926): 630 kc; 1 kw. Phone Elgin 2-3000. Great Lakes Broadcasting Ltd. (acquired station March 15, 1962).

Network **CBC**. Rep **Stovin-Byles** Ltd.

D. G. Hildebrand, pres & gen mgr; C. L. Chambers, vice-pres & sales mgr; Robert Wood, off mgr & copy chief; Jack Nickason, news dir; Sandy Hoyt, librarian; Merv Stack, prog mgr; Gordon Brooks, chief engr.

COBOURG-PORT HOPE

CHUC (Aug. 27, 1957): 1500 kc; 1 kw, DA-D. P. O. Box 520, Cobourg. Phone Franklin 2-5401. Radio **CHUC** (acquired station July 1, 1959).

Rep **Radio & Tv Sales Inc.**

D. B. Williamson pres & engr; Gordon Earl, gen mgr; Jim McGrath, prog dir; Joe Forster, news dir; Gordon Skinner, chief engr.

CORNWALL

CFML (1959): 1110 kc; 1 kw, DA-D. Mrs. Madeleine Laframboise.

CJSS (1945): 1220 kc; 1 kw. 237 Water St. East. Phone Wellington 2-5180. Cornwall Broadcasting Ltd. (acquired station 1959).

Network **CBC**. Reps **Trans Ocean Radio-TV**. Reps: **Scharf Broadcasting Sales**; **Weed & Co.** (U.S.).

CJSS-FM (1947): 104.3 mc; 600 w. Duplicates **CJSS** (above).

CJSS-TV: Tv companion of **CJSS-AM-FM**.

FORT FRANCIS

CFDB (Nov. 11, 1944): 800 kc; 1 kw-D, 500 w-N. Border Theatre Bldg. Phone Atlas 3-3311. Border Broadcasting Ltd. (acquired station Feb. 22, 1954).

FORT WILLIAM

CJLX (1959): 800 kc; 5 kw, DA-1. R. P. MacGowan.

CKPR (February, 1931): 580 kc; 5 kw. Radio Hall. Phone Mayfair 3-3477. H. F. Dougall Co. Ltd. (original owner).

Network **CBC**. Reps **Radio Representatives** (Toronto, Montreal); **All Canada** (Vancouver); **Young Canadian** (U.S.); **Stovin-Byles**.

Specialty programs: Italian, ¾ hr.; Polish, ½ hr.; Finnish, ½ hr.; Ukrainian, ½ hr.; all wkly. H. F. Dougall, pres & gen mgr; G. D. Jeffrey, coml mgr & station mgr; J. P. Friesen, program & news dir; Jack Masters, promotion & farm dir; W. T. Ross, chief engr.

CKPR-FM (October 1949): 94.3 mc; 48 kw. Duplicates **CKPR** (above).

GALT

CFJT (September 17, 1954): 1110 kc; 250 w-D. 3 Ainslie N. Phone 4318. Galt Broadcasting Co. Ltd. (acquired station Aug. 1, 1956).

GUELPH

CJOY (June 14, 1948): 1460 kc; 10 kw-D; 5 kw-N, DA-2. Bond Bldg. Phone Taylor 4-0670. **CJOY** Ltd. (original owner).

Reps **All-Canada**; **Weed** (U.S.).

Specialty programs: Italian, 2½ hrs wkly.

W. O. Slatter, pres; F. T. Metcalf, gen mgr; John A. Jackson, coml mgr; J. D. LeBlanc, prog dir; Norman W. Jary, news dir; Robert L. Nagyobb, chief engr.

HAMILTON

CHIQ (not on air; target date fall 1960): 1280 kc; 5 kw-D; 2.5 kw-N. J. Irving Zucker & Assoc.

CHML (May 9, 1927): 900 kc; 5 kw. 848 Main St. E. Phone Liberty 9-2411. Maple Leaf Broadcasting Co. Ltd. (acquired station December 17th, 1943).

Network **CBC**. Reps **Stephens & Towndrow** (Toronto); **Young Canadian** (U.S.); **National Broadcast Sales** (Montreal); **Hunt, Scharf** (Vancouver).

CKOC (May 2, 1922): 1150 kc; 5 kw. P. O. Box 880. Phone Liberty 5-5885. Wentworth Radio Broadcasting Co., Ltd. (acquired station March 1, 1939).

Network **CBC**. Reps **All-Canada**; **Weed** (U.S.).

HUNTSVILLE

CKAR (May 1958): 590 kc; 1 kw; and 1340 kw; 250 w. Phone 934. Muskoka-Parry Sound Broadcasting Ltd. (original owner).

KENORA

CJRL (Feb. 19, 1938): 1220 kc; 1 kw. Johnson Block. Phone Homestead 8-7850. Lake of the Woods Broadcasting Co. Ltd. (acquired station June 1957).

Network **CBC**. Rep **Stovin-Byles**.

KINGSTON

CFRC (October 1922): 1490 kc. Queen's University, Kingston. Phone 546-1731. Elec. Engr. Dept. of Queen's Univ. (original owner).

Specialty programs: French, ½ hr wkly.

J. A. Corry, pres; Margaret Angus, prog dir; J. Harrison, chief engr.

CFRC-FM (January 1953): 91.9 mc. Duplicates **CFRC** (above).

CKLC (1953): 1380 kc; 5 kw. 99 Brock St. Phone Liberty 2-4927. St. Lawrence Broadcasting Co. Ltd. (original owner).

Network **CBC**. Reps **Stovin-Byles**; **Forjoe** (U.S.).

CKLC-FM (1953): 99.5 mc; 250 w. (Duplicates **CKLC** above).

CKWS (Aug. 31, 1942): 960 kc; 5 kw. 170 Queen St. Phone 542-4977. Frontenac Broadcasting Co. Ltd. (original owner).

Network **CBC**. Reps **Stovin-Byles** Ltd.; **Weed & Co.** (U.S.).

Senator **W. R. Davies**, pres; **Roy Hofstetter**, stn mgr; **William King**, coml mgr; **Carl L. Cogan**, prog dir; **Floyd Patterson**, news dir; **David Travers**, chief engr.

CKWS-FM (Aug. 31, 1942): 96.3 mc; 250 w. Duplicates **CKWS** (above).

CKWS-TV: Tv companion of **CKWS-AM-FM**.

KIRKLAND LAKE

CJKL (March 30, 1934): 560 kc; 5 kw, DA-N. P. O. Box 430. Phone 27. Kirkland Lake Broadcasting Ltd. (original owner).

KITCHENER

CKCR (June 29, 1929): 1490 kc; 250 w. 125 King St. West. Phone Sherwood 3-3628. K. W. Broadcasting Ltd.

CKCR-FM (1948): 96.7 mc; 350 w. Duplicates **CKCR** (above).

CKCO-TV: Tv companion of **CKCR-AM-FM**.

CKKW (Aug. 1, 1959): 1320 kc; 1 kw, DA-2. 251 King St., West. Phone Sherwood 5-6861. Twin City Broadcasting Co. Ltd. (original owner).

LEAMINGTON

CJSP (Feb. 19, 1955): 710 kc; 1 kw-D, DA-2. P. O. Box 70. Phone Fairlea 6-6171. Sun Parlor Broadcasters Ltd. (original owner).

Reps **Radio & TV Sales Inc.**; **Geo. T. Hopewell Inc.** (U.S.).

Specialty programs: German, 1 hr; Italian, 1 hr; Negro, 1 hr; Ukrainian, ½ hr, all wkly.

Stuart C. Brandy, exec vice-pres & gen mgr; **John C. Garton**, reg sales mgr; **Lou F. Tomasi**, prod mgr & prog dir; **Arthur S. Gadd**, news dir; **Walter Dowhan**, chief engr.

LINDSAY

CKLY (December 1955): 910 kc; 1 kw, DA-1. 249 Kent St. Phone Fairview 4-3585. Greg-May Broadcasting Ltd. (original owner).

LONDON

CFPL (1939): 980 kc; 10 kw-D, 5 kw-N, DA-2. Box 5013. Phone General 8-8391. London Free Press Printing Co. Ltd. (original owner).

Network **CBC**. Reps **All-Canada**; **Weed & Co.** (U.S.).

Walter J. Blackburn, pres; **Murray T. Brown**, gen mgr; **Ward M. Cornell**, stn mgr; **Geoffrey Bingle**, prog dir; **Hugh Bremner**, news dir; **Glen Robitaille**, chief engr; **C. N. Knight**, sales mgr.

CFPL-FM (Nov. 10, 1958): 95.9 mc; 46 kw, DA-2. Stereocast by multiplex. Same address and staff as **CFPL** (above).

CFPL-TV: Tv companion of **CFPL-AM-FM**.

CKSL (June 1956): 1290 kc; 5 kw, DA-1. 343 Richmond St. Phone General 2-4181. London Broadcasters Ltd. (original owner).

Reps **Markey-Brook Inter-Provincial**.

Vincent Regan, pres; **Hal Cooke**, gen mgr; **Jim Alexander**, coml mgr; **Roly Koster**, prog dir; **Art Bartel**, prom mgr; **Ed Blake**, news dir; **Bill Post**, chief engr.

MIDLAND

CKMP: 1230 kc; 250 w. Midland-Penetang Broadcasting Inc.

NIAGARA FALLS

CHVC (June 1, 1947): 1600 kc; 10 kw, DA-2. 1745 River Road. Phone Elgin 8-7151. Radio Station **CHVC** Ltd. (original owner).

Reps **Alex Bedard** (Toronto); **Lorrie Potts**, (Montreal); **Cooke** (U.S.).

Specialty programs: German, 1½ hrs; Italian, 6 hrs; Hungarian, 1½ hrs; Slovakian, 1 hr; Ukrainian, 1¼ hrs, all wkly.

B. Howard Bedford, pres; **Arthur W. Blakely**, mgr & coml mgr; **J. Ross Kenzie**, prog dir; **George A. Brown**, sales mgr; **Carm Brown**, news dir; **Ken Lee**, chief engr.

NORTH BAY

CFCH (March 4, 1931): 600 kc; 10 kw. P. O. Box 1000. Phone Grover 2-9000. Northern Broadcasting Ltd. (original owner).

Network **CBC**. Reps **Stovin-Byles** Ltd.; **Weed** (U.S.); **All-Canada** (Western Canada).

Mrs. P. A. Campbell, pres; **Harvey C. Freeman**, mgr; **Clarence Houston**, coml mgr; **Bruce Ruggles**, prog dir; **Edward F. Vitunski**, prom mgr; **J. J. Lewis**, news dir; **Dave Mee**, chief engr.

CFCH: Tv companion of **CFCH** Radio.

OAKVILLE

CHWO (Nov. 17, 1956): 1250 kc; 1 kw. 34A Colborne St. W. Phone Victor 5-2821. **CHWO** Radio Ltd. (original owner).

ORILLIA

CFOR (Sept. 1, 1942): 1570 kc; 10 kw-D. 1 kw-N. 241 West St. North. Phone Fairview 4-3511. Radio Station **CFOR** Ltd. (original owner).

Reps Stephens and Towndrow; Young Canadian (U.S.).

Specialty programs: Dutch, ½ hr wkly.

Gordon E. Smith, pres & gen mgr; Jas. A. McGarvey, coml mgr; J. K. McDonald, prog dir & prom mgr; Robert Douglas, news dir; Peter Rowe, chief engr.

OSHAWA

CKLB (October 1946): 1350 kc; 10 kw-D, 5 kw-N, OA-2. 360 King St. Phone 723-3415. Lakeland Broadcasting Co. Ltd. (acquired station March 1959).

Reps Lorrie Potts & Co.; Devney (U.S.). Gordon G. Garrison, gen mgr; Wm. C. Marchand, vp; William Henning, prog dir; Jack Horahan, prog dir.

CKLB-FM (Sept. 12, 1957): 93.5 mc; 14 kw. Duplicates CKLB (above), with some separate programming.

OTTAWA

CBO (1924): 910 kc; 5 kw, DA-1. P. O. Box 1045. Phone Central 6-9541. TWX 013-260. Canadian Broadcasting Corp. (original owner).

Reps National Selective Sales; McGavren (U.S.). J. J. Dunn, dir of Ottawa area; D. Townsend, prog dir; N. Gilbert, area engr; E. C. McCadden, sales rep.

CBO-FM (1948): 103.3 mc; 380 w. FM separate from AM.

CFRA (May 3, 1947): 580 kc; 50 kw-D, 10 kw-N, DA-2. 150 Isabella St. Phone Central 3-6241. CFRA Broadcasting Ltd. (original owner).

Frank Ryan, pres & farm dir; Terry Kieley, gen mgr; George Gowling, coml mgr; Doug McGowan, prog dir; Larry Barnabe, prom mgr; Campbell McDonald, news dir; John Sproat, chief engr; David Dickson, traffic mgr.

Reps Stephens & Towndrow (Toronto, Montreal); Radio Reps. Ltd. (Vancouver); Weed & Co. (U.S.).

CFMO-FM (1947): 93.9 mc; 146 kw. Same address and licensee as CFRA. Rep Standard Broadcast Sales. Sief Frenken, mgr.

CKOY (June 1, 1949): 1310 kc; 5 kw-D, 1 kw-N, DA-N. P. O. Box 3130, Station C. Phone Parkway 2-6501. CKOY Ltd. (original owner).

Network CBC. Reps All-Canada; Donald Cooke Inc. (U.S.).

D. Irving Cameron, pres; Jack Daly, gen mgr; Gerald Beland, traf mgr; John Murphy, prog dir; Peter Griffen, prom mgr; Mac Lipson, news dir; Ken Puttock, chief engr.

OWEN SOUND

CFOS (March 1, 1940): 560 kc; 1 kw, DA-2. 270 Ninth St. E. Phone 1940. Grey & Bruce Broadcasting Ltd.

PARRY SOUND

CKAR-1: (satellite of CKAR Huntsville). 1340 kc; 250 w. P. O. Box 1016, Huntsville, Ont. Muskoka Parry Sound Broadcasting Ltd.

PEMBROKE

CHOV (August 1942): 1350 kc; 1 kw. 319 Pembroke St. E. Phone Regent 2-3657. Ottawa Valley Broadcasting Co. Ltd. (original owner).

Network CBC. Reps Stovin-Byles; Young Canadian (U.S.).

PETERBOROUGH

CHEX (March 31, 1942): 980 kc; 5 kw, DA-2. P. O. Box 657. Phone Riverside 2-7708 Kawartha Broadcasting Co. Ltd. (original owner).

Sen. W. Rupert Davies, pres; Jack Weatherwax, gen mgr.

CHEX-TV: Tv companion of CHEX.

CKPT: 1420 kc; 1 kw-D. 500 w-N, DA-2. Peterborough Broadcasting Co. (Sale pending to Alan Waters, Ralph Snelgrove and others).

PORT ARTHUR

CFPA (Sept. 3, 1944): 1230 kc; 1 kw-D, 250 w-N. P. O. Box 747. Phone Diamond 4-2404. Ralph H. Parker Ltd. (original owner).

Network CBC. Reps All-Canada; Weed (U.S.). Specialty programs: German, ½ hr.; Italian, 1 hr.; Ukrainian, ½ hr.; Finnish, 2 hrs.; all wkly. Ralph H. Parker, pres & gen mgr; Joe Ulakovic, coml mgr; Ray Erickson, prog dir; Bill Merritt, news dir.

RICHMOND HILL

CJRH (July 1, 1957): 1310 kc; 10 kw-D, 5 kw-N, DA-1. 50 Yonge St. North. Phone Avenue 5-4915. Radio Richmond Hill Ltd. (original owner).

Reps Ontario Radio Sales; Hardy; Radio Representatives (Toronto).

John O. Graham, pres & gen mgr; Stewart A. Coxford, vp, sec-treas & station mgr; W. A. Mitchell, coml mgr; Stan Larke, asst mgr & program dir; Fred Owen, chief engr; Daniel Watson, news dir.

ST. CATHARINES

CKTB (1930): 610 kc; 10 kw-D, 5 kw-N, DA-1. 12 Yates St. Phone Mutual 4-1174. Niagara District Broadcasting Co. Ltd. (acquired station Oct. 4, 1944).

Network CBC. Reps Mulvihill (Toronto, Montreal); Devney-O'Connell (U.S.).

CKTB-FM (1949): 97.7 mc; 250 w. Duplicates CKTB (above).

ST. THOMAS

CHLO (May 14, 1948): 680 kc; 1 kw, DA-1. 133 Curtis St. Phone Melrose 1-3910. Souwesto Broadcasters Ltd. (acquired station Nov. 1, 1959).

Network CBC. Reps Radio & Tv Sales (Toronto, Montreal); Cooke (U.S.).

Specialty programs: German, 1 hr.; Italian, 1 hr.; Croatian, 1 hr.; Dutch, 1 hr.; all wkly.

John L. Moore, pres & gen mgr; William F. Shave, coml mgr; Donald M. Lumley, prog dir; Barry Kentner, news dir; William R. Hyson, chief engr; James P. Heseltine, off mgr.

SARNIA

CHKO (July 28, 1946): 1070 kc; 5 kw-D, 1 kw-N, DA-N. 148½ N. Front St. Phone Digby 4-1121. Sarna Broadcasting Ltd. (original owner).

Network CBC. Reps Mulvihill (Toronto, Montreal); Cooke (U.S.); Radio Representatives (Vancouver).

Specialty programs: Italian, ½ hr., wkly. Claude R. Irvine, pres & gen mgr; Karl E. Monk, stn mgr; Arthur H. O'Hagan, sales mgr; Gene McLaughlin, prog mgr; Glenn Black, news dir; Robert F. Cooke, chief engr.

SAULT STE. MARIE

CJIC (Oct. 15, 1934): 1050 kc; 10 kw-D, 2.5 kw-N, DA-N. 119 East St. Phone Algoma 3-1121. Hyland Radio-Tv Ltd. (original owner).

Network CBC. Reps Lorrie Potts, Oevney Inc. Specialty programs: German, ½ hr.; Italian, 3 hrs.; Polish, 1 hr.; Finnish, 1 hr.; Ukrainian, 45 min.; all wkly.

Mrs. J. G. Hyland, pres; R. H. Ramsay, gen mgr; E. W. Plouffe, coml mgr; Geo. R. Jonescu, prog dir; Frank Gardi, prom mgr; Lionel McAuley, news dir; Dave Irwin, chief engr; E. G. Vance, stn mgr.

CJIC-TV: Tv companion of CJIC.

CKCY (May 25, 1955): 920 kc; 10 kw-D, 5 kw-N, DA-2. P. O. Box 399. Phone Algoma 3,2393. Algonquin Radio & Tv Ltd. (original owner).

Reps Radio & TV Sales Inc.; Young Cdn. (U.S.). Carmen P. Greco, pres; F. A. Bestall gen mgr & coml mgr; J. H. Meadows, chief engr; K. Sepkowski, news dir;

SIMCOE

CFRS (June 23, 1956): 1560 kc; 250 w. P. O. Box 98. Phone Garfield 6-3240. Simcoe Broadcasting Co. (original owner).

SMITHS FALLS

CJET (Oct. 21, 1955): 630 kc; 1 kw. Box 217. Phone 283-4630. Rideau Broadcasting Ltd. (original owner).

Network CBC. Reps Lorrie Potts; Devney (U.S.). J. W. Pollie, pres & gen mgr; Don Fox, coml mgr; George Heath, prog dir; Glen Burston, news dir; Peter Laflamme, chief engr.

STRATFORD

CJCS (1924): 1240 kc; 500 w-O, 250w-N. 125 Ontario St. Phone 271-2450. CJCS Ltd. (acquired station Sept. 1, 1937).

Reps Air-Time Sales Ltd.; Weed & Co. (U.S.). Specialty programs: German, ½ hr., wkly. Frank M. Squires, pres & gen mgr; Stanley E. Tapley, mgr & coml mgr; William Inkol, prog dir & news & sports dir; John Grigg, chief engr.

SUDBURY

CFBR (Dec. 8, 1957): 550 kc; 1 kw-D. P. O. Box 700. Phone Osborne 4-6401. Sudbury Broadcasting Co. Ltd. (original owner).

Network CBC French. Reps Young Canadian Ltd.

Specialty programs: French, 100%. F. B. Ricard, pres; Rene Riel, stn mgr & coml mgr; Aurele Bouchard, prog dir; Kirk Lavillandre, news dir; Clyde Turner, chief engr.

CHNO (June 24, 1947): 900 kc; 10 kw, DA-2. P. O. Box 700. Phone Osborne 4-6401. TWX OS 39111. Sudbury Broadcasting Co. Ltd. (acquired station June 1948).

CKSO (Aug. 23, 1935): 790 kc; 10 kw-D, 5 kw-N, DA-2. P. O. Box 400. Phone Osborne 4-0711. TWX 02-7884. CKSO Radio Lt.

Network CBC. Reps All-Canada; Weed & Co. (U.S.).

W. B. Plaunt, pres; Ralph Connor, gen mgr; Bob Alexander, prog dir; Bud Morrison, prom mgr; Don Mackintosh, news dir; Wallace Robert, chief engr.

CKSO-TV: Tv companion of CKSO.

TILLSONBURG

CKOT (April 30, 1955): 1510 kc; 1 kw, DA-D. 20 Baldwin St. Phone Victor 2-4281. Tillsonburg Broadcasting Co. Ltd. (original owner).

TIMMINS

CFCL (1950): 620 kc; 10 kw. P. O. Box 620. Phone Amherst 4-4211. J. Conrad Lavigne Enterprises Ltd. (original owner).

Network CBC.

CKGB (Sept. 15, 1933): 680 kc; 10 kw, DA-N. P. O. Box 370. Phone Amherst 4-2351. Timmins Broadcasting Ltd. (original owner).

Network CBC. Reps National Broadcast Sales (Toronto, Montreal); All-Canada (Western Canada); Weed (U.S.).

CKGB-FM (1948): 94.1 mc; 250 kw.

TORONTO

CBL (1927): 740 kc; 50 kw. P. O. Box 500, zone 5. Phone Walnut 5-3311. Canadian Broadcasting Corp.

Network CBC. Reps CBC National Selective Sales; McGavren (U.S.).

J. H. Harvey, mgr.

CBC-FM (1947): 99.1 mc; 11.9 kw. Separate programming.

CBLT (TV): Tv companion of CBL and CBC-FM.

CFRB (1927): 1010 kc; 50 kw. 37 Bloor St., West. Phone 924-5711. TWX 02-2590. CFRB Ltd. (original owner).

Network CBS. Reps Standard Broadcast Sales; Young Canadian (U.S.).

W. C. Thornton Cran, pres; Wes McKnight, vp & gen mgr; Waldo Holden, vp & coml mgr; Jack Dawson, prom mgr; Bill Hutton, news dir; Clive Eastwood, chief engr.

CFRB-FM (1939): 99.9 mc; 200 kw. Separate programming. Same address & licensee as CFRB. Jack Kennedy, mgr; Pete Nordheimer, prog dir.

CFRB-TV: Tv companion of CFRB-AM-FM.

CHFI (Aug. 8, 1962): 1540 kc. 13 Adelaide St. East. Phone Empire 3-1317. Rogers Broadcasting Ltd. (acquired station Oct. 6, 1960).

Rep Radio & Tv Sales (Toronto); Fine Music Hi-Fi Broadcasters (New York).

Specialty programs: German, 3 hrs., wkly.

Edward S. Rogers, pres; Dr. B. K. Byram, gen mgr; Vaughn Bjerre, prog dir; George Harper, sales mgr; Don Watson, news dir; Ron Turnpenny, chief engr.

CHFI-FM (Feb. 8, 1957): 98.1 mc. Duplicates CHFI 50%. Stereocast by Multiplex.

CHUM (1945): 1050 kc; 5 kw-D, 2.5 kw-N, DA-1. 1331 Yonge St. Phone Walnut 5-6666. Radio CHUM—1050 Ltd. (acquired station December 1954).

Allan F. Waters, pres & gen mgr; Wes Armstrong, coml mgr; Allan Slight, prog dir; Allen Farrell, prom mgr; Bill Drylie, news dir; George Jones, chief engr.

CJBC (1947): 860 kc; 50 kw. P. O. Box 500, zone 5. Phone Walnut 5-3311. Canadian Broadcasting Corp.

Network CBC. Reps CBC National Selective Sales; Stovin-Byles; McGavren (U.S.).

J. H. Harvey, stn mgr.

CBLT: Tv companion of CJBC.

***CJRT-FM** (September 1949): 91.1 mc; 9.9 kw. 50 Gould St., zone 2. Phone Empire 8-3128. Ryerson Institute of Technology (original owner).

Sydney Perlmutter, dir; Wallace G. Ford, mgr; Maurice F. Dessourdy, prog dir; Andrew Kufiuk, chief engr.

CKEY Aug. 28, 1944): 580 kc; 5 kw-D, 1 kw-N, DA-2. 247 Davenport Road, Toronto. Phone Walnut 5-3111. Shoreacres Broadcasting Co., Ltd. (acquired station April 17, 1961).

Reps All-Canada; Weed & Co. (U.S.).

John D. Campbell, pres; Douglas C. Trowell, vice-pres & gen mgr; Jack L. Sayers, coml mgr; Donald W. Insley, prog dir; Harvey M. Clarke, prom & rsch mgr; Godfrey Hudson, news & pub affrs dir; William R. Onn, chief engr.

CKFH (Feb. 21, 1951): 1430 kc; 10 kw-D. 5 kw-N, DA-2. Grenville St., zone 5. Phone Walnut 3-0921. Foster Hewitt Broadcasting Ltd. (original owner).

Network ABC. Reps ABC International N. Y. Specialty programs: Italian, 4 hrs.; Ukrainian, 2 hrs.; both wkly.

Foster Hewitt, pres; Bill Hewitt, gen mgr; Jim Crawford, natl sales; Vern Paul, local sales; Barry Nesbitt, prog mgr & pr dir; John Ruta, news dir; Gerald Wilson, chief engr.

WELLAND

CHOW (June 16, 1958): 1470 kc; 1 kw. P. O. Box 518. Phone Regent 2-4433. Wellport Broadcasting Ltd. (original owner).

WINDSOR

CBE (1950): 1550 kc; 10 kw, DA-1. Security Building, University & Pelissier. Phone 254-5116. Canadian Broadcasting Corp. (original owner).

Network CBC. Reps CBC National Selective Sales; McGavren (U.S.).

K. A. Murray, stn mgr; N. D. Robinson, pres off.

CKLW (Detroit, Mich.) (1932): 800 kc; 50 kw. 3300 Guardian Bldg, zone 26. Phone Woodward 1-7200. TWX DE48. Western Ontario Broadcasting Co. (original owner). 825 Riverside Drive, Windsor, Ont., Canada. See RKO General Stations in "Group Ownership."

Rep RKO National Sales.

S. C. Ritchie, opns mgr; Charles E. Gunn, coml mgr; John Gordon, prog dir; Art Gloster, prom dir; Stewart Clark, chief engr; Austin Grant, news dir.

CKLW-FM (1949): 93.9 mc; 250 w. Duplicates CKLW (above).

CKLW-TV: Tv companion of CKLW-AM-FM (above).

WINGHAM

CKNX (Feb. 20, 1926): 920 kc; 2.5 kw-D, 1 kw-N, DA-2. Carling Terrace. Phone 357-1310. Radio Station CKNX Ltd. (original owner).

Reps Lorrie Potts & Co.; Young Canadian (U.S.). W. T. Cruickshank, pres; G. W. Cruickshank, gen mgr; J. J. Cruickshank, asst gen mgr; John Langridge, prog dir; Reg. Bitten, prom mgr; John Strong, news dir; Scott Reid, chief engr.

CKNX-TV: Tv companion of CKNX.

WINISK

NEW (1961): 1340 kc; 5 w. Dep't. of National Defence, Ottawa, Ont.

WOODSTOCK

CKOX (Dec. 7, 1947): 1340 kc; 250 w. P. O. Box 100. Phone Lennox 7-3414. Oxford Broadcasting Co Ltd. (original owner).

PRINCE EDWARD ISLAND

CHARLOTTETOWN

CFCY (1924): 630 kc; 5 kw, DA-N. 85 Hunt St. Phone 7347. Island Radio Broadcasting Co. Ltd. (original owner).

Network CBC. Reps All-Canada; Weed (U.S.). Mrs. K. S. Rogers, pres; R. F. Large, mgr & coml mgr.

CFCY-TV: Tv companion of CFCY.

SUMMERSIDE

CJRW (Nov. 17, 1948): 1240 kc; 250 w. 218 Water St. Phone 436-2201. Gulf Broadcasting Co. Ltd. (original owner).

Rep Air-Time Sales Ltd.

Robert C. Schurman, pres, gen mgr & coml mgr; Lowell E. Huestis, prog dir; Paul H. Schurman, prom mgr; Charles Hickey, news dir; Angus MacKie, chief engr.

QUEBEC

AMOS

CHAD (1942): 1340 kc; 250 w. P. O. Box 70, Rouyn, Que. Phone 313. Northern Radio-Radio Nord Inc. (acquired station 1948).

BAIE COMEAU

NEW: 580 kc; 5 kw-D, 2.5 kw-N. Jean Claude Tremblay, licensee.

CABANO

CJAF: 1340 kc; 250 w. Radio CJAF Ltee.

CHICOUTIMI

CBJ (1933): 1580 kc; 10 kw, DA. P. O. Box 790, Chicoutimi. Phone 543-7747. Canadian Broadcasting Corp. (acquired station 1939).

Network CBC. Rep CBC National Selective Sales.

V. Fortin, stn mgr; J. E. Roberts, chief engr; B. Desbiens, sales rep.

CJMT (Feb. 27, 1954): 1420 kc; 1 kw, DA. 365 Racine St. East. Phone Liberty 3-1517. CJMT Ltd. (acquired station Feb. 26, 1954).

DRUMMONDVILLE

CHRD (1955): 1340 kc; 250 w. 248 Lindsay St. Phone 2-5458. Radio Drummond Ltee.

M. Sigouin, pres; Benoit Vanier, gen mgr & coml mgr.

GRANBY

CHEF (1946): 1450 kc; 1 kw-D, 250 w-N. 136 Rue Principale. Phone Frontenac 2-5433. La Voix de l'Est Limitee (acquired station February 1958).

GREAT WHALE RIVER

***NEW** (1961): 1230 kc; 5 w. Licensee: Dep't. of National Defense, Ottawa, Ont.

HULL

CKCH (June 30, 1933): 970 kc; 5 kw, DA-1. 72 Laval St. Phone Province 7-2771. La Compagnie de radiodiffusion CKCH de Hull Limitee (original owner).

JOLIETTE

CJLM: 1350 kc; 1 kw.
Rep Hardy (Montreal).
Maurice Boulianne, mgr.

JONQUIERE

CKRS (June 27, 1947): 590 kc; 1 kw, DA-1. 175 Sir Wilfrid St. Phone 542-4551. Radio-Saguenay Ltd. (original owner).

Reps Hardy Radio & Television.

Specialty programs: French, 12½ hrs., wkly. Henri Lepage, pres; Tom Burham, gen mgr; Guy Boivin, coml mgr; Noel Filion, prog dir; Maurice Petit, prom mgr; Lionel Tremblay, news dir; Gerard Lemieux, chief engr.

CKRS-TV: Tv companion of CKRS.

LA SARRE

CKLS (1950): 1240 kc; 250 w. P. O. Box 70, Rouyn, Que. Northern Radio-Radio Nord Inc.

LA TUQUE

CFLM (Oct. 3, 1959): 1240 kc; 1 kw-D, 250 w-N. 529 St. Louis St. Phone 523-4575. Radio La Tuque Ltee. (original owner).

Reps Don Cooke Inc.

Specialty programs: French, 18 hrs., wkly. Paul Aboud, pres; Jean Trepanier, coml mgr; Real Gagnon, prom mgr & news dir; Herve La-pointe, chief engr.

MATANE

CKBL (August 1946): 1250 kc; 5 kw, DA-1. P. O. Box 1090. Phone 1100. La Cie de radiodiffusion de Matane Ltee. (original owner).

CKBL-TV: Tv companion of CKBL.

MONTMAGNY

CKBM (Jan. 31, 1954): 1490 kc; 250 w. P. O. Box 579. Phone 801. Radio Alleghanys Inc. (original owner).

Reps Radio & Television Sales Inc.

Specialty programs: French, 100%. Henri Deschenes, pres; Andre Mercier, gen mgr; Oliva Poitras, prog dir; Rejean Pepin, news dir; Hector Fortin, chief engr.

MONTREAL

CBF (1937): 690 kc; 50 kw. P. O. Box 6000. Phone 868-3211. TWX 01-2288. Canadian Broadcasting Corp. (original owner).

Network CBC, French. Rep CBC National Selective Sales.

Gerard Lamarche, dir Quebec Province & French Networks; R. Teasdale, dir of radio opns; C. Sylvestre, prog dir.

CBF-FM (1947): 95.1 mc; 27 kw. Duplicates CBF (above).

CBFT (TV): Tv companion of CBF-AM-FM.

CBM (1936): 940 kc; 50 kw. P. O. Box 6000. Phone 868-3211. TWX 01-2288. Canadian Broadcasting Corp.

Network CBC. Rep CBC National Selective Sales; McGavren (U.S.).

G. Lamarche, dir for Province of Quebec & French Networks; K. Withers, prog dir.

CBM-FM (1947): 100.7 mc; 27 kw. Separate programming.

CBMT (TV): Tv companion of CBM-AM-FM.

CFCF (September 1919): 600 kc; 5 kw, DA-1. 600 Dominion Square Bldg. Phone University 1-9471. Canadian Marconi Co. (original owner). Network CBC, ABC. Rep All-Canada; Weed (U.S.).

CFCF-FM (1947): 106.5 mc; 7.7 kw. Duplicates CFCF (above).

CJAD (Dec. 8, 1945): 800 kc; 10 kw, DA-1. 1407 Mountain St., zone 25. Phone Victor 4-0111. CJAD Limited (acquired station Dec. 16, 1960). Reps Standard Broadcast Sales Ltd.; Young Canadian Ltd. (U.S.).

W. C. Thornton Cran, pres; H. T. McCurdy, gen mgr; J. M. Morrison, coml mgr; J. Lyman Potts, prog dir; Charles Waldo, prom mgr; Doug Williamson, news dir; Ernest Mott, chief engr.

CJFM-FM (Oct. 1, 1962): 95.9 mc; 41.2 kw. Duplicates CJAD 25%. Stereocast by multiplex.

CJMS (Nov. 3, 1953): 1280 kc; 10 kw-D, 5 kw-N, DA-2. P. O. Box 4000, Station N. Phone Victor 9-5373. CJMS Radio Ltd. (original owner). Specialty programs: French, 100%.

A. R. Crepault, pres; Roch Demers, gen mgr; Pierre Leroux, prog dir; Paul Coucke, news dir; Gilles Duval, chief engr.

CKAC (Aug. 22, 1922): 730 kc; 50 kw, DA-1. 980 St. Catherine St., W. Phone University 6-7301. La Cie de Publication La Presse Limitee (original owner).

Network CBS. Reps Markey Brooke Interprovincial; Devney (U.S.).

Maurice Chartre, pres; Phil Lalonde, gen mgr; George Bourassa, coml mgr; Ferdinand Biondi, prog dir; Paul Gelin, prom mgr; Pierre Prevost, news dir; Len Spencer, chief engr.

CKVL-AM-FM (See Verdun listing).

CKGM (Dec. 7, 1959): 980 kc; 10 kw, DA-1. 1455 Drummond St., zone 25. Maison-neuve Broadcasting Corp. Ltd. (original owner).

NEW CARLISLE

CHNC (Dec. 23, 1933): 610 kc; 5 kw, DA-1. Phone 64. Gaspesia Radio Broadcasting Co. Ltd. CHAU-TV (French): Tv companion of CHNC.

POINTE CLAIRE

CFOX (March 15, 1960): 1470 kc; 1 kw, DA-2. 203 Hymus Blvd. Phone 697-2250. Lakeshore Broadcasting Ltd. (original owner).

Reps Paul Mulvihill & Co. Ltd.
Gord Sinclair, pres; Keith Dancy, gen mgr; Danny Dooner, vice-pres; Roger Wiltshire, prog dir; Hal Botham, prom mgr; Stu Morrison, news dir; Bernard Greeley, chief engr.

QUEBEC

CBV (Sept. 29, 1934): 980 kc; 5 kw, DA-1. Palais Montcalm, St. Jean St. Phone 525-8155. TWX 011-243. Canadian Broadcasting Corp.

Network CBC, French. Reps CBC National Selective Sales.

R. Dussault, stn mgr; M. Bernard, sales rep.

CHRC (April 1, 1926): 800 kc; 10 kw. P. O. Box 6000. Phone 522-8177. CHRC Ltd. (acquired station Dec. 29, 1930).

Reps Hardy Radio & Television Ltd.; Young Canadian Ltd. (U.S.).

Specialty programs: French, 100%.
Lt. Col. Herve Baribeau, pres; Aurele Pelletier, gen mgr; Richard Thibodeau, natl sales & publ mgr; Magella Alain, prog dir; Guy Lemieux, news dir; Arsene Nadeau, chief engr.

CHRC-FM (1949): 98.1 mc; 41 kw. Duplicates CHRC (above).

CJLR (Oct. 24, 1959): 1060 kc; 5 kw, DA-1. 1300 Laurier Blvd. Phone Lafontaine 7-2564. CJLR Inc. (original owner).

Rep Stovin Byles.
Specialty programs: French, 20 hrs., wkly.
Jacques La Roche, pres & gen mgr; Jean

Brousseau, coml mgr; Raymond Martin, news dir; Lucien Cote, chief engr.

CJQC (1949): 1340 kc; 250 w. P. O. Box 1723, zone 2. Phone Murray 3-4931. Goodwill Broadcasters of Quebec Inc. (acquired station April 1, 1956).

CKCV (January 1926): 1280 kc; 5 kw, DA-1. 978 St. John St., zone 4. Phone Lafontaine 2-1585. CKCV Limitee (acquired station January 1934).

RIMOUSKI

CJBR (Nov. 15, 1937): 900 kc; 10 kw, DA-N. 6 St. Jean St. Phone Raymond 3-2217. La Radio du Bas St. Laurent Inc. (original owner).

Network CBC-French. Rep Interprovincial; Weed (U.S.).

CJBR-FM (November 1947): 101.5 mc; 1 kw. Same licensee as CJBR (above).

CJBR-TV: Tv companion of CJBR-AM-FM.

RIVIERE DU LOUP

CJFP (1947): 1400 kc; 1 kw-D. 250 w-N. 322 Rue Lafontaine. Phone 2727. Radio-CJFP Ltee.

ROSBEL

CHRL (June 14, 1949): 910 kc; 1 kw. P. O. Box 930. Phone 450. Radio Roberval Inc. (original owner).

ROUYN

CKRN (1937): 1400 kc; 250 w. 70 Gamble St. W. Phone Roger 2-7741. Radio Nord Inc. (acquired station January 1948).

Network CBC. Rep Trans-Ocean; Weed (U.S.).
CKRN-TV: Tv companion of CKRN.

STE. ANNE DE LA POCATIERE

CHGB (1938): 1310 kc; 5 kw DA-N. Main St. Phone 101. CHGB Ltee.

George Desjardins, pres, gen mgr & chief engr.

ST. GEORGES DE BEAUCE

CKRB (July 20, 1953): 1460 kc; 10 kw-D, 5 kw-N, DA-N. C. P. 200 Ville St. Georges. Phone 751. Radio Beauce Inc. (original owner).
Network CBC. Rep Interprovincial.

ST. HYACINTHE

CKBS (1959): 1240 kc; 250 w. Jean M. Lorange.

ST. JEAN

CHRS (1956): 1090 kc; 1 kw-D. P. O. Box 1090. Phone University 1-5965. Radio-Iberville Limitee (original owner).

ST. JEROME

CKJL (1956): 900 kc; 1 kw-DA-1. Hotel La-Pointe. Radio Laurentides Inc.

ST. JOSEPH D'ALMA

CFGT (October 1953): 1270 kc; 1 kw, DA-N. Box 35. Phone Normandie 2-3461. Radio Lac St. John Ltd. (original owner).

SCHIFFERVILLE

CFKL (1960): 1230 kc; 250 w. Hollinger Ungava Transport Ltd.

SHAWINIGAN

CKSM (April 30, 1951): 1220 kc; 1 kw, DA-N. P. O. Box 69. Phone Lecture 6-4494. La Cie de Radiodiffusion de Shawinigan Falls Ltee.

SHERBROOKE

CHLT (1937): 630 kc; 5 kw. 221 Dufferin St. Phone Lorraine 9-2525. La Tribune Ltd. (acquired station 1955).

Network CBC. Rep Trans-Ocean; Hunt Scharf; Young Canadian (U.S.).

CHLT-FM: 102.7 mc; 57 kw. Will duplicate CHLT (above).

CHLT-TV: Tv companion of CHLT.

CKTS (July 1, 1946): 900 kc; 1 kw, DA-N. 221 Dufferin St. Phone Lorraine 9-2525. Telegram Printing & Publishing Co. Ltd. (original owner).

Network CBC. Reps Young Canadian Ltd.
Senator Charles B. Howard, pres; Jean L. Gauthier, dir & coml mgr; Gordon H. Beerworth, mgr, prog dir, prom dir, & news dir; A. Dubuc, chief engr.

SOREL

CJSO (June 16, 1945): 1320 kc; 1 kw, DA. 72 rue du Roi. Phone Riviera 3-3318. Radio Richelieu Limitee (original owner).

Henri Olivier, pres; Maurice Boulianne, gen mgr; Maurice Berube, coml mgr; Claude Rochon, prog dir; Lorenzo Brouillard, prom mgr; Joseph Cardin, chief engr.

THETFORD MINES

CKLD (Feb. 12, 1950): 1230 kc; 250 w. 327 Ave. Labbe. Phone Federal 5-7533. Radio Megantic Ltee (Nov. 15, 1955).

THREE RIVERS

CHLN (Oct. 17, 1937): 550 kc; 10 kw-D, 5 kw-N, DA-2. 522 Bonaventure St. Phone Frontenac 4-3556. Radio Trois-Rivieres Inc. (acquired station September 1951).

Reps Markey Brooke Interprovincial.
Honore Dansereau, pres; Maurice Dansereau, gen mgr; Maurice Duval, coml mgr & prom mgr; Louis Dufresne, prog dir; Sylvio St. Amant, news dir; Oric Lefebvre, chief engr.

CKTR (Feb. 1, 1954): 1150 kc; 10 kw-D, 1 kw-N, DA-2. 543 Gervais St. Phone Frontenac 5-4855. CKTR Ltd. (acquired station June 16, 1958).

Reps Don Cooke.
Specialty programs: French, 18½ hrs., wkly.
Paul Aboud, pres; Charles Couture, gen mgr & coml mgr; Jean Deny, prog dir; Jacques Hebert, prom mgr & news dir; Jules Heroux, prod mgr; Herv Lapointe, chief engr.

VAL D'OR

CKVD (1939): 1230 kc; 250 w. P. O. Box 70, Rouyn, Que. Northern Radio-Nord Radio Inc.
David A. Gourd, pres & gen mgr.

VALLEY FIELD

CFV (Nov. 10, 1961): 1370 kc; 1 kw. 149 Victoria St. Phone Frontenac 3-1370. Jean Claude Lefebvre. (original owner).

Reps Alex Bedard; Ralph Judge.
Specialty programs: French, 101½ hrs., wkly.
Adrien Cholette, pres; Gilbert Herard, gen mgr, coml mgr, prog dir, & prom mgr; Jean Denis Girouard, news dir; Pierre Trepanier, chief engr.

VERDUN (MONTREAL)

CKVL (Nov. 3, 1946): 850 kc; 50 kw-D, 10 kw-N, DA-2. 211 Gordon Ave., zone 19. Phone Pontiac 6-2311. Radio Station CKVL Ltd. (original owner).

CKVL-FM: 96.9 mc; 10 kw. Same licensee & ownership as CKVL (above), but programs separately.

VICTORIAVILLE

CFDA (Oct. 19, 1951): 1380 kc; 1 kw, DA-N. P. O. Box 68. Phone Plateau 2-5545. Radio Victoriaville Ltd.

VILLE MARIE

CKVM (1950): 710 kc; 1 kw, DA-N. Ste. Anne St. Phone 710. Radio-Temiscamingue Inc.

VILLE ST. GEORGES

(See St. Georges de Beauce).

SASKATCHEWAN

ESTEVAN

CJSJ (Aug. 22, 1961): 1280 kc; 1 kw. P. O. Box 1378. Phone Mercury 4-2002. Soo Line Broadcasting Co. Ltd. (original owner).

Reps Lorrie Potts & Co.; Stovin-Byles Ltd.
Tom G. Laing, pres; Norman A. Hickey, gen mgr & nat sales mgr; Marxy Emile McGregor, prog dir & prom mgr; Grant Lawrence, news dir; Robert MacDonald, chief engr.

GRAVELBOURG

CFGR (June 1, 1952): 1230 kc; 250 w-N. Edifre Villeneuve. Phone 155. Radio-Gravelbourg Limitee. (acquired station 1956).

Network CBC French. Rep Interprovincial (Toronto, Montreal).

CFRG (1955): 710 kc; 5 kw-D. Other information same as CFGR (above) which operates as nighttime affiliate.

MOOSE JAW

CHAB (April 22, 1922): 800 kc; 10 kw. 127 Main St. North. Phone 692-6464. Radio Station CHAB Ltd. (acquired station 1958).

Network CBC. Reps Stephens & Towndrow (Toronto, Montreal); Scharf Broadcast Sales, (Vancouver); A. J. Messner (Winnipeg); Weed (U.S.).

CHAB-TV: Tv companion of CHAB.

NORTH BATTLEFORD

CJNB (Jan. 28, 1947): 1460 kc; 10 kw. P. O. Box 1460. Phone 2477. Northwestern Broadcasting Co. Ltd. (original owner).

PRINCE ALBERT

CKBI (1934): 900 kc; 10 kw, DA-2. 10th St. West. Phone 763-7421. Central Broadcasting Co. Ltd. (acquired station Oct. 1, 1946).

Network CBC: Reps All-Canada; Weed (U.S.).
E. A. Rawlinson, pres; Frank F. Rawlinson, gen mgr; Gerald Prest, coml mgr; Ian Barrie, prog dir; Nick Roche, news dir; Tom Van Nes, chief engr.

CKBI-TV: Tv companion of CKBI.

REGINA

CBK (July 29, 1939): 540 kc; 50 kw. P. O. Box 347. Phone Lakeside 3-6641. TWX 03-1241. Canadian Broadcasting Corp. (original owner).

Network CBC. Reps CBC National Selective Sales; McGavren (U.S.).
R. H. Roberts, mgr.

CJME (1959): 1300 kc; 1 kw, DA-1. 1771 Rose St. Phone Lakeside 7-4191. Midwest Broadcasters Ltd. (original owner).

Reps Alex Bedard & Co., Devney (U.S.).
J. Marsh Ellis, pres & chief engr; Roy M. Malone, gen mgr; Terry J. Ennis, coml mgr; Robert G. Zaran, prog dir & news dir; Mrs. Jessie A. Ellis, prom mgr & off mgr.

CKCK (July 29, 1922): 620 kc; 5 kw. DA-N. 1853 Hamilton St. Phone Lakeside 2-8525. TWX 031-239. Transcanada Communications Ltd. (original owner).

Network CBC. Rep All-Canada.
CKCK-TV: Tv companion of CKCK.

CKRM (Aug. 1, 1926): 980 kc; 10 kw-D, 5 kw-N. P. O. Box 1850, Regina. Phone 523-5661. TWX 031-2292. Western Communications Ltd. (acquired station Nov. 21, 1961).

Reps Radio Representatives Ltd.; Young Canadian Ltd. (U.S.).

James T. Miller, pres; Ralph Connor, mgng vice-pres; Joseph H. Budd, gen sales mgr; Lyell C. Armitage, prod mgr; A. J. Kennard, prom dir; Bruce Hogle, news dir; L. V. Cozine, chief engr.

SASKATOON

CFNS (Nov. 6, 1952): 1170 kc; 1 kw. 1902 Broadway Ave. Phone Windsor 9-3766. Radio-Prairies-Nord Limitee. (original owner).

Network CBC French. Reps Interprovincial (Toronto, Montreal); Scharf Broadcast Sales (Vancouver); Devney (U.S.).

CFQC (July 20, 1923): 600 kc; 5 kw. 216 First Ave. N. Phone Cherry 2-6611. TWX 034-228. A. A. Murphy & Sons, Ltd. (original owner).

Network CBC. Reps Radio Representatives; Young Canadian (U.S.); Harlan G. Oakes (Los Angeles, San Francisco).

CFQC-TV: Tv companion of CFQC.

CKOM (June 8, 1951): 1250 kc; 10 kw, DA-N. Empire Hotel. Phone Oliver 2-1420. Saskatoon Community Broadcasting Co. Ltd. (original owner).

Reps Stovin-Byles; Weed (U.S.). Messner.
Robert A. Hosie, pres & gen mgr; William H. Stovin, station mgr & national sales mgr; Gordon E. Walburn, program dir; Pat Baudru, promotion dir; Maynard Green, chief engr; William Settatree, news dir.

SWIFT CURRENT

CKSW (June 1, 1956): 1400 kc; 1 kw-D, 250 w-N. 134 Central Ave. Phone Prospect 3-4605. Frontier City Broadcasting Co. Ltd. (original owner).

WEYBURN

CFSL (Aug. 16, 1957): 1340 kc; 1 kw-D, 250 w-N. P. O. Box 1330. Phone Victor 2-4666. Soo Line Broadcasting Co. Ltd. (original owner).

Reps Lorrie Potts & Co.; Stovin-Byles Ltd.
Tom G. Laing, pres; Norman A. Hickey, gen mgr & natl sales mgr; M. Emile McGregor, prog dir & prom mgr; Grant Lawrence, news dir; Robert MacDonald, chief engr.

YORKTON

CJGX (Aug 19, 1927): 940 kc; 10 kw-D, 1 kw-N. Tower Theatre Bldg. Phone 3-2258. Yorkton Broadcasting Co. Ltd. (original owner).

YUKON

DAWSON

CFYT (1958): 1230 kc; 100 w. CBC, Dawson City. Canadian Broadcasting Corp.

Network CBC. Reps CBC National Selective Sales; McGavren (U.S.).

WHITEHORSE

CFWH (1951): 1240 kc; 250 w. P. O. Box 730. Phone Whitehorse 7-2544. Canadian Broadcasting Corp.

Network CBC. Reps CBC National Selective Sales; McGavren.

S. O'Connell, stn mgr; A. G. Cowan, dir of Northern & Armed Forces serv.

Am Station Call Letters

CBA Sackville, N. B.
CBAF Moncton, N. B.
CBE Windsor, Ont.
CBF Montreal, Que.
CBG Gander, Nfld.
CBH Halifax, N. S.
CBI Sydney, N. S.
CBJ Chicoutimi, Que.
CBK Watrous, Sask.
CBL Toronto, Ont.
CBM Montreal, Que.
CBN St. John's, Nfld.
CBO Ottawa, Ont.
CBU Vancouver, B. C.

CBT Grand Falls, Nfld.
CBV Quebec, Que.
CBW Winnipeg, Man.
CBX Edmonton, Alta.
CBXA Edmonton, Alta.
CBY Corner Brook, Nfld.
CFAB Windsor, N. S.
CFAC Calgary, Alta.
CFAM Altona, Man.
CFAR Flin Flon, Man.
CFAX Victoria, B. C.
CFBC St. John, N. B.
CFCB Corner Brook, Nfld.
CFBR Sudbury, Ont.
CFCF Montreal, Que.
CFCH North Bay, Ont.
CFCL Timmins, Ont.
CFCN Calgary, Alta.
CFCO Chatham, Ont.
CFCP Courtenay, B.C.
CFCW Camrose, Alta.
CFCY Charlottetown, P. E. I.
CFDA Victoriaville, Que.
CFFB Frobisher, Nwt.
CFGB Goose Bay, Labrador.
CFGM Richmond Hill, Ont.
CFGP Grande Prairie, Alta.
CFGR Gravelbourg, Sask.
CFGT St. Joseph d'Alma, Que.
CFHR Hay River, N. W. T.
CFJC Kamloops, B. C.
CFJR Brockville, Ont.
CFLM La Tuque, Que.
CFLV Valleyfield, Que.
CFML Cornwall, Ont.
CFNB Fredericton, N. B.
CFNS Saskatoon, Sask.
CFOB Fort Frances, Ont.
CFOR Orillia, Ont.
CFOS Owen Sound, Ont.
CFOX Pointe Claire, Que.
CFPA Port Arthur, Ont.
CFPR Prince Rupert, B. C.
CFPL London, Ont.
CFQC Saskatoon, Sask.
CFRA Ottawa, Ont.
CFRB Toronto, Ont.
CFJR Brockville, Ont.
CFOB Fort Frances, Ont.
CFRG Gravelbourg, Sask.
CFRN Edmonton, Alta.
CFRS Simcoe, Ont.
CFRY Portage la Prairie, Man.
CFSL Weyburn, Sask.
CFYJ Galt, Ont.
CFTK Terrace, B. C.
CFUN Vancouver, B. C.
CFWH White Horse, Yukon
CFYK Yellowknife, N. W. T.
CFYT Dawson, Y. T.
CHAB Moose Jaw, Sask.
CHAD Amos, Que.
CHAK Inuvik, N.W.T.
CHAT Medicine Hat, Alta.
CHCL Cold Lake, Alta.
CHCM Marystown, Nfld.
CHEC Lethbridge, Alta.
CHED Edmonton, Alta.
CHEF Granby, Que.
CHEX Peterborough, Ont.
CHFA Edmonton, Alta.
CHFC Fort Churchill, Man.
CHFI Toronto, Ont.
CHGB St. Anne de la Pocietiere, Que.
CHIC Brampton, Ont.
CHIQ Hamilton, Ont.

CHLN Three Rivers, Que.
 CHLO St. Thomas, Ont.
 CHLT Sherbrooke, Que.
 CHML Hamilton, Ont.
 CHNC New Carlisle, Que.
 CHNO Sudbury, Ont.
 CHNS Halifax, N. S.
 CHOK Sarnia, Ont.
 CHOV Pembroke, Ont.
 CHOW Welland-Port Colborne, Ont.
 CHQM Vancouver, B. C.
 CHRC Quebec, Que.
 CHRD Drummondville, Que.
 CHRL Roberval, Que.
 CHRS St. Jean, Que.
 CHSJ St. John, N. E.
 CHUB Nanaimo, B. C.
 CHUC Port Hope, Ont.
 CHUM Toronto, Ont.
 CHVC Niagara Falls, Ont.
 CHWK Chilliwack, B. C.
 CHWK-1 Abbotsford, B. C.
 CHWO Oakville, Ont.
 CJAD Montreal, Que.
 CJAF Cabano, Que.
 CJAT Trail, B. C.
 CJAV Port Alberni, B. C.
 CJBC Toronto, Ont.
 CJBQ Belleville, Ont.
 CJBR Rimouski, Que.
 CJCA Edmonton, Alta.
 CJCB Sydney, N. S.
 CJCH Halifax, N. S.
 CJCJ Woodstock, N. B.
 CJCS Stratford, Ont.
 CJDC Dawson Creek, B. C.
 CJDV Drumheller, Alta.
 CJEM Edmundston, N. B.
 CJET Smith Falls, Ont.
 CJFP Riviere du Loup, Que.
 CJFX Antigonish, N. S.
 CJGX Yorkton, Sask.
 CJIB Vernon, B. C.
 CJIC Sault Ste. Marie, Ont.
 CJKL Kirkland Lake, Ont.
 CJLM Joliette, Que.
 CJLR Quebec, Que.
 CJLS Yarmouth, N. S.
 CJLX Fort William, Ont.
 CJME Regina, Sask.
 CJMS Montreal, Que.
 CJMT Chicoutimi, Que.
 CJNB North Battleford, Sask.
 CJNR Blind River, Ont.
 CJOB Winnipeg, Man.
 CJOC Lethbridge, Alta.
 CJON St. John's, Nfld.
 CJOR Vancouver, B. C.
 CJQY Guelph, Ont.
 CJQC Quebec, Que.
 CJRL Kenora, Ont.
 CJSL Estevan, Sask.
 CJRW Summerside, P. E. I.
 CJSO Sorel, Que.
 CJSP Leamington, Ont.
 CJSS Cornwall, Ont.
 CJVI Victoria, B. C.
 CKAC Montreal, Que.
 CKAR Huntsville, Ont.
 CKAR-1 Parry Sound, Ont.
 CKBB Barrie, Ont.
 CKBC Bathurst, N. B.
 CKBI Prince Albert, Sask.
 CKBL Matane, Que.
 CKBM Montmagny, Que.
 CKBS St. Hyacinthe, Que.
 CKBW Bridgewater, N. S.
 CKCH Hull, Que.
 CKCK Regina, Sask.

CKCL Truro, N. S.
 CKCM Grand Falls, Nfld.
 CKCQ Quesnel, B. C.
 CKCR Kitchener, Ont.
 CKCV Quebec, Que.
 CKCQ-1 Williams Lake, B. C.
 CKCW Moncton, N. B.
 CKCY Sault Ste. Marie, Ont.
 CKDA Victoria, B. C.
 CKDH Amherst, N. S.
 CKDM Dauphin, Man.
 CKEC New Glasgow, N. S.
 CKEK Cranbrook, B. C.
 CKEN Kentville, N. S.
 CKFY Toronto, Ont.
 CKFH Toronto, Ont.
 CKGB Timmins, Ont.
 CKGM Montreal, Que.
 CKJL St. Jerome, Que.
 CKKW Kitchener, Ont.
 CKLB Oshawa, Ont.
 CKLC Kingston, Ont.
 CKLD Theftord Mines, Ont.
 CKLG North Vancouver, B. C.
 CKLM Montreal, Que.
 CKLN Nelson, B. C.
 CKLS La Sarre, Que.
 CKLW Windsor, Ont.
 CKLY Lindsay, Ont.
 CKMP Midland, Ont.
 CKMR Newcastle, N. B.
 CKNB Campbellton, N. B.
 CKNL Fort St. John, B. C.
 CKNW New Westminster, B. C.
 CKNX Wingham, Ont.
 CKOC Hamilton, Ont.
 CKOK Penticton, B. C.
 CKOM Saskatoon, Sask.
 CKOT Tillsonburg, Ont.
 CKOV Kelowna, B. C.
 CKOX Woodstock, Ont.
 CKOY Ottawa, Ont.
 CKPG Prince George, B. C.
 CKPC Brantford, Ont.
 CKPR Fort William, Ont.
 CKPT Peterborough, Ont.
 CKRB St. Georges de Beauce, Que.
 CKRC Winnipeg, Man.
 CKRD Red Deer, Alta.
 CKRM Regina, Sask.
 CKRN Rouyn, Que.
 CKRS Jonquiere, Que.
 CKSA Lloydminster, Alta.
 CKSE St. Boniface, Man.
 CKSL London, Ont.
 CKSM Shawinigan Falls, Que.
 CKSO Sudbury, Ont.
 CKSW Swift Current, Sask.
 CKTB St. Catharines, Ont.
 CKTR Three Rivers, Que.
 CKTS Sherbrooke, Que.
 CKUA Edmonton, Alta.
 CKVD Val d'Or, Que.
 CKVL Verdun, Que.
 CKVM Ville Marie, Que.
 CKWS Kingston, Ont.
 CKWX Vancouver, B. C.
 CKX Brandon, Man.
 CKXL Calgary, Alta.
 CKY Winnipeg, Man.
 CKYL Peace River, Alta.
 VOCM St. John's, Nfld.

Am by Frequency

Licensed or Authorized by Canadian Dept. of Transport.

Symbols: N—night power, D—day power, DA—directional antenna, asterisk (*) indicates construction permit for new station.

Call Letters	Location	Power in Watts
540 Kilocycles		
CBK Watrous, Sask.		50,000
CBT Grand Falls, Nfld.		10,000
550 Kilocycles		
CFNB Fredericton, N. B.	50,000 DA-2	
CHLN Three Rivers, Que.	5,000-DA-2-N	
	10,000-D	
CKPG Prince George, B. C.	250	
CFBR Sudbury, Ont.	1,000	
560 Kilocycles		
CHCM Marystown, Nfld.	1,000 D, 500 N	
CJKL Kirkland Lake, Ont.	5,000-DA-N	
CFOS Owen Sound, Ont.	1,000-DA-2	
* . . . Seven Islands, Que.	5,000-DA-1	
570 Kilocycles		
CFCE Corner Brook, Nfld.	1,000	
CJEM Edmunston, N. B.	1,000-N, 5,000 D	
CKCQ Quesnel, B. C.	1,000-DA-2	
CKEK Cranbrook, B. C.	1,000	
580 Kilocycles		
* . . . BAIE Comeau, Que.	5,000-D-DA-2	
	2,500-N	
CJFX Antigonish, N. S. (DA)	5,000	
CKUA Edmonton, Alta.	10,000-DA-2	
CKPR Fort William, Ont.	1,000-N, 5,000-D	
CKY Winnipeg, Man.	50,000 DA-2	
CFRA Ottawa, Ont.	50,000-D	
	10,000-N-DA-2	
590 Kilocycles		
CKEY Toronto, Ont. (DA)	5,000-DA-1	
CFAR Flin Flon, Man.	1,000	
VOCM St. John's, Nfld.	10,000-DA-N	
CKRS Jonquiere, Que.	1,000-DA-1	
600 Kilocycles		
CJOR Vancouver, B. C.	10,000-DA-1	
CFQC Saskatoon, Sask.	5,000-DA-N	
CFCF Montreal, Que.	5,000-DA	
CFCH North Bay, Ont.	10,000-DA-2	
CKCL Truro, N. S.	1,000-DA-1	
610 Kilocycles		
* . . . Mont Laurier, Que.	1,000-DA-N	
CJAT Trail, B. C.	1,000	
CKTB St. Catharines, Ont.	5,000-DA-1-N	
	10,000-D	
CHNC New Carlisle, Que.	5,000-DA	
* . . . Thompson, Man.	1,000	
CKYL Peace River, Alta.	1,000-DA-N	
620 Kilocycles		
CKKC Regina, Sask.	5,000-DA-N	
CFCL Timmins, Ont.	10,000 DA-2	
	2,500 N	
CKCM Grand Falls, Nfld.	10,000-DA-1	
630 Kilocycles		
CKAR Huntsville, Ont.	1,000	
CFCY Charlottetown, P. E. I.	5,000-DA-N	
CFCO Chatham, Ont.	1,000-DA	
CJET Smiths Falls, Ont.	1,000	
CKOV Kelowna, B. C.	1,000	
CKRC Winnipeg, Man.	5,000-DA-N	
CHLT Sherbrooke, Que.	5,000-DA-2-N	
	10,000-D	
640 Kilocycles		
CBN St. John's, Nfld.	10,000	
680 Kilocycles		
CKGE Timmins, Ont.	10,000-DA-2	
CHLO St. Thomas, Ont.	1,000-DA	
CHFA Edmonton, Alta.	5,000-DA	
CJOB Winnipeg, Man.	10,000-D	
	2,500-DA-N	
690 Kilocycles		
CBF Montreal, Que.	50,000	
CBU Vancouver, B. C.	10,000	
710 Kilocycles		
CKVM Ville Marie, Que.	10,000-D, 1,000-N	
CKVM Ville Marie, Que.	1,000-DA-N	
CJSP Leamington, Ont.	1,000-DA-D	
CFRG Gravelbourg, Sask.	5,000-D	
730 Kilocycles		
CKAK Montreal, Que.	50,000	
CKDM Dauphin, Man.	10,000-DA	
CJNR Blind River, Ont.	1,000	
CKLG North Vancouver, B. C.	10,000	
740 Kilocycles		
CBL Toronto, Ont.	50,000	
CBXA Edmonton, Alta.	50,000 DA-2	

790 Kilocycles
 CFWC Camrose, Alta. 10,000-DA-2
 CKSO Sudbury, Ont. 10,000-D
 5,000 N, DA-2
 CKMR Newcastle, N. B. 1,000-DA-1
 * . . . Dartmouth, N. S. 5,000 DA-1

800 Kilocycles
 CJLX Ft. William, Ont. 10,000-D, 5,000-N
 CJAD Montreal, Que. 10,000-DA
 CHAB Moose Jaw, Sask. 10,000-DA-N
 CKLW Windsor, Ont. 50,000-DA-2
 CHRC Quebec, Que. 10,000-DA
 CKOK Penticton, B. C. 10,000-D, 500-N
 CFOB Fort Francis, Ont. 1,000-DA, 500-N
 CJBQ Belleville, Ont. 1,000-DA-1

810 Kilocycles
 CFAX Saanich, B. C. 1,000

850 Kilocycles
 CKRD Red Deer, Alta. 10,000-D, 1,000-N
 CKVL Verdun, Que. 50,000-DA-2

860 Kilocycles
 CBH Halifax, N. S. 10,000-DA-N
 CJBC Toronto, Ont. 50,000
 CHAK Inuvik, N.W.T. 1,000
 * . . . Langley Prairie, B. C. 1,000-DA-2

900 Kilocycles
 CJVI Victoria, B. C. 10,000-DA
 CJBR Rimouski, Que. 10,000-DA-N
 CFML Hamilton, Ont. 5,000-DA-N
 CKBI Prince Albert, Sask. 10,000-DA-2
 CKTS Sherbrooke, Que. 1,000-DA-N
 CKJL St. Jerome, Que. 1,000-DA-1
 CHNO Sudbury, Ont. 10,000 DA-2, 1,000-N

910 Kilocycles
 CBO Ottawa, Ont. 5,000
 CFJC Kamloops, B. C. 10,000 D, 1,000 N
 CKLY Lindsay, Ont. 1,000-DA-1
 CHRL Roberval, Que. 1,000-DA-N
 CJDV Drumheller, Alta. 5,000-DA-2

920 Kilocycles
 CJCH Halifax, N. S. 10,000-D, 5,000-DA-N
 CKNX Wingham, Ont. 2,500-D, 1,000-DA-N
 CJCJ Woodstock, Ont. 1,000
 CKCY Sault Ste. Marie, Ont. 10,000 D-DA-2
 5,000-N
 CFRY Portage La Prairie, Man. 1,000-DA-1

930 Kilocycles
 CJCA Edmonton, Alta. 10,000-D, 5,000-DA-N
 CFBC St. John, N. B. 5,000-DA-N, 10,000-D
 CJON St. John's, Nfld. 10,000-DA-N

940 Kilocycles
 CBM Montreal, Que. 50,000
 CJGX Yorktown, Sask. 10,000-D, 1,000-N
 CJIB Vernon, B. C. 1,000

950 Kilocycles
 CKNB Campbellton, N. B. (DA) 1,000
 CKBB Barrie, Ont. DA-10,000

960 Kilocycles
 CFAC Calgary, Alta. 10,000-DA-N
 CHNS Halifax, N. S. 10,000-DA-N
 CKWS Kingston, Ont. (DA) 5,000

970 Kilocycles
 CKCH Hull, Que. 5,000-DA-1
 CKNL Fort St. John, B. C. 1,000-D, 500-N

980 Kilocycles
 CKRM Regina, Sask. 5,000-DA-N
 CBV Quebec, Que. 10,000-DA-2-D
 5,000
 CFPL London, Ont. 10,000 DA-2, 5,000-N
 CHEX Peterborough, Ont. 5,000
 CKNW New Westminster, B. C. 5,000-DA-1-N, 10,000-D
 10,000-DA-1

990 Kilocycles
 CBW Winnipeg, Man. 50,000
 CBY Corner Brook, Nfld. 10,000

1000 Kilocycles
 CKBW Bridgewater, N. S. 10,000-DA-N

1010 Kilocycles
 CBX Calgary, Alta. 50,000-DA
 CFRB Toronto, Ont. 50,000-DA-2

1050 Kilocycles
 CHUM Toronto, Ont. 5,000-D, DA-1,2, 500-N
 CFGP Grande Prairie, Alta. 10,000
 CJIC Sault Ste. Marie, Ont. 10,000-D
 CKSB St. Boniface, Man. 2,500-N-DA-N
 10,000

1060 Kilocycles
 CFCN Calgary, Alta. 10,000-DA-N
 CJLR Quebec, Que. 10,000-DA-1

1070 Kilocycles
 CBA Sackville, N. B. 50,000
 CHOK Sarnia, Ont. 5,000-D, 1,000-DA-N

1080 Kilocycles
 CHED Edmonton, Alta. 1,000-DA-N, 10,000-D

1090 Kilocycles
 CHIC Brampton, Ont. 250-D
 CHRS St. Jean, Que. 1,000
 CHEC Lethbridge, Alta. 5,000-DA-2

1110 Kilocycles
 CFTJ Galt, Ont. 250
 CFML Cornwall, Ont. 1,000

1130 Kilocycles
 CKWX Vancouver, B. C. 50,000

1140 Kilocycles
 CFTK Kitimat, B. C. 1,000
 CBI Sydney, N. S. 10,000-DA-N
 CKXL Calgary, Alta. 10,000-DA-N

1150 Kilocycles
 CKX Brandon, Man. 10,000-D, 1,000-N
 CKOC Hamilton, Ont. 5,000-DA
 CKSA Lloydminster, Alta. 10,000-DA-2
 CHSJ St. John, N. B. 10,000-DA-2
 CKTR Three Rivers, Que. 10,000-D-DA-2
 1,000-N-DA-2

1170 Kilocycles
 CFNS Saskatoon, Sask. 1,000

1200 Kilocycles
 CFFB Frobisher, NWT. 40

1220 Kilocycles
 CJRL Kenora, Ont. 1,000
 CKCW Moncton, N. B. 10,000-DA-N
 CJOC Lethbridge, Alta. 10,000-DA-D
 5,000-N
 CKSM Shawinigan Falls, Que. 1,000
 CJSS Cornwall, Ont. 1,000-DA-2
 CKDA Victoria, B. C. 10,000-DA-1

1230 Kilocycles
 CFPA Port Arthur, Ont. 1,000-D, 250-N
 CHFC Fort Churchill, Man. 250
 CFYT Dawson, Y. T. 100
 CFHR Hay River, N. W. T. 100
 CKVD Val d'Or, Que. 1,000-D, 250-N
 CKLD Thetford Mines, Que. 250
 CFGR Gravelbourg, Sask. 250-N
 * . . . Schefferville, Que. 250
 CKMP Midland, Ont. 250
 * . . . Great Whale River, Que. 5

1240 Kilocycles
 CFLM La Tuque, Que. 1,000-D, 250-N
 CFPR Prince Rupert, B. C. 250
 CKBS St. Hyacinthe, Que. 250
 CFWH White Horse, Yukon 250
 CJCS Stratford, Ont. 500-D, 250-N
 CJAV Port Alberni, B. C. 250
 CJRW Summerside, P. E. I. 250
 CKLS La Sarre, Que. 250
 CKCQ-1 Williams Lake, B. C. 250
 CHWK-1 Abbotsford, B. C. 250

1250 Kilocycles
 CKOM Saskatoon, Sask. 10,000 DA-N
 CKBL Matane, Que. 5,000-DA-1
 CHWO Oakville, Ont. 1,000-D, 500-N

1260 Kilocycles
 CFRN Edmonton, Alta. 50,000-DA-N

1270 Kilocycles
 CJCB Sydney, N. S. 10,000
 CHAT Medicine Hat, Alta. 10,000-DA-N
 CFGT St. Joseph d'Alma, Que. 1,000-DA-N
 CHWK Chilliwack, B. C. 10,000-DA-1

1280 Kilocycles
 CKCV Quebec, Que. 10,000-D, 5,000-N
 CJMS Montreal, Que. 10,000-DA-2
 5,000-N
 CHIQ Hamilton, Ont. 5,000-DA-2-D,
 2,500-N
 CJSL Estevan, Sask. 1,000-DA-1

1290 Kilocycles
 CKSL London, Ont. 5,000-DA-1
 CFAM Altoona, Man. 5,000-DA-1-N
 10,000-D

1300 Kilocycles
 CBAF Moncton, N. B. 5,000-DA-1
 CJMB Regina, Sask. 1,000-DA-1

1310 Kilocycles
 CKOY Ottawa, Ont. 5,000-D, 1,000-DA-N
 CFGM Richmond Hill, Ont. 10,000-D-DA-1
 2,500-N
 CHGB St. Anne de la Pocatier 5,000

1320 Kilocycles
 CJSO Sorel, Que. 1,000-DA-N
 CKKW Kitchener, Ont. 1,000-DA-2
 CKEC New Glasgow, N. S. 5,000-DA-N
 CHQM Vancouver, B. C. 10,000-DA-1

1340 Kilocycles
 CHAD Amos, Que. 250
 CJLS Yarmouth, N. S. 250
 CKOX Woodstock, Ont. 250
 CJQC Quebec, Que. 250
 CFYK Yellowknife, N. W. T. 250
 CFGB Goose Bay, Labrador 1,000
 CHRD Drummondville, Que. 250
 CFSL Weyburn, Sask. 250-N, 1,000-D
 CKAR-1 Parry Sound, Ont. 250
 CJAF Cabano, Que. 250
 * . . . Winisk, Ont. 5

1350 Kilocycles
 CHOV Pembroke, Ont. 1,000-DA
 CJDC Dawson Creek, B. C. 1,000
 CJLM Joliette, Que. 1,000-DA-1
 CKLB Oshawa, Ont. 10,000-DA-2, 5,000-N
 CBT Grand Falls, Nfld. 1,000
 CKEN Kentville, N. S. 1,000-DA-N

1360 Kilocycles
 CKBC Bathurst, N. B. 10,000 DA-N

1370 Kilocycles
 CFLV Valleyfield, Que. 1,000-DA-1

1380 Kilocycles
 CKPC Brantford, Ont. 10,000-DA-2
 CFDA Victoriaville, Que. 1,000-DA-N
 CKLC Kingston, Ont. 5,000-DA-1

1390 Kilocycles
 CKLN Nelson, B. C. 1,000-DA-1

1400 Kilocycles
 CKRN Rouyn, Que. 250
 CKSW Swift Current, Sask. 1,000-D, 250-N
 CJFP Riviere du Loup, Que. 250-N
 5,000-D
 CKDH Amherst, N. S. 250
 CFRP Parent, Que. 40

1410 Kilocycles
 CFUN Vancouver, B. C. 10,000-D
 * . . . Montreal, Que. 10,000-DA-1

1420 Kilocycles
 CJMT Chicoutimi, Que. 1,000-DA-1
 CKPT Peterborough, Ont. 1,000

1430 Kilocycles
 CFCH Toronto, Ont. 10,000-D-DA-2
 5,000-N

1440 Kilocycles
 CFCP Courtenay, B. C. 1,000-DA-N

1450 Kilocycles
 CFJR Brockville, Ont. 1,000-D, 250-N
 CHCL Cold Lake, Alta. 50
 CHEF Granby, Que. 1,000-D, 250-N
 CFAB Windsor, N. S. 250
 CBG Gander, Nfld. 250

1460 Kilocycles
 CJND North Battleford, Sask. 10,000-DA-N
 CJOY Guelph, Ont. 5,000-N, 10,000-D
 CKRB Ville St. Georges Beauce
 10,000-DA-N-D, 5,000-N

1470 Kilocycles
 CFOX Pointe Claire, Que. 1,000-DA-2
 CHOW Welland, Ont. 1,000-DA-2

1490 Kilocycles
 CFHR Hay River, N. W. T. 40
 CKCR Kitchener, Ont. 10,000-D, 5,000-N
 CKBM Montmagny, Que. 250-N, 1,000-D
 * . . . Bird, Man. 5
 * . . . Wilmot Station, N. S. 1,000-D
 250-N

1500 Kilocycles
 CHUC Port Hope, Ont. 1,000-DA-D

1510 Kilocycles
 CKOT Tillsonburg, Ont. 1,000

1540 Kilocycles
 CHFI Toronto, Ont. 50,000-DA-D

1550 Kilocycles
 CBE Windsor, Ont. 10,000-DA

1560 Kilocycles
 CFRS Simcoe, Ont. 250

1570 Kilocycles
 CHUB Nanaimo, B. C. 10,000-DA
 CFOR Orillia, Ont. 10,000-D, 1,000-N
 CKLM Montreal, Que. 10,000-DA-1

1580 Kilocycles
 CBJ Chicoutimi, Que. 10,000-DA

1600 Kilocycles
 CHVC Niagara Falls, Ont. 10,000-DA-2

World Wide Distribution of Radio Receiver Sets

The number of radio sets in the world (excluding the U. S., its possessions and Canada) increased by 13 million in 1961 for a total of 201 million sets, according to the U.S. Information Agency report of Feb. 21, 1962. Wire speakers, for public listening, reached 43 million, an 8% increase of 3.3 million during the year. The following statistics are approximate and should be treated with caution, particularly when they refer to newly-developing countries. In several cases previously published figures have been reduced on the basis of data furnished by purportedly more reliable sources.

AREA DISTRIBUTION OF RADIO SETS AND WIRED SPEAKERS

December 31, 1961

Area	Radio Sets	Wired Speakers
Western Europe	79,393,100	2,289,900
Eastern Europe (Communist Bloc)	47,174,600	34,385,600
Near East and South Asia	12,990,000	14,500
Arab World	(5,286,600)	(2,500)
Near East (non-Arab)	(4,258,100)
South Asia	(3,445,300)	(12,000)
Africa (non-Arab)	3,220,300	149,200
Far East	31,115,600	6,213,300
Non-Communist Countries	(26,185,600)	(1,643,300)
Communist Countries	(4,930,000)	(4,570,000)
Latin America	26,273,800
Western Hemisphere Possessions	765,600	54,000
British	(585,500)	(54,000)
French	(57,700)
Netherlands	(117,400)
Greenland	(5,000)
WORLD TOTAL²	200,933,000	43,106,500

¹Includes Yugoslavia.

²Exclusive of the United States, its territories, and Canada.

COUNTRY DISTRIBUTION OF RADIO SETS AND WIRED SPEAKERS

Western Europe

December 31, 1961

Country	Radio Sets	Wired Speakers
Andorra	2,000
Austria	2,126,500	19,900
Belgium	2,630,000	112,000
Denmark	1,681,600
Finland	1,315,000
France	12,000,000
W. Germany (Incl. W. Berlin)	16,645,000	160,900
Gibraltar	4,900	500
Iceland	55,000
Ireland	495,000
Italy	8,916,600
Liechtenstein	3,200	400
Luxembourg	99,700
Malta	18,100	49,200
Monaco	5,500
Netherlands	3,086,700	477,600
Norway	1,334,300
Portugal	1,060,000
San Marino	1,900
Spain	5,736,000
Sweden	2,850,000
Switzerland	1,095,100	395,000
United Kingdom	16,409,000 ¹	1,074,400
Yugoslavia	1,822,000

¹Includes 12,000,000 combined sound and television licenses.

Eastern Europe

Albania	40,000	18,000
Bulgaria	952,500	574,900
Czechoslovakia	3,145,700	467,700
East Germany	5,641,700
Hungary	1,993,700	265,000
Poland	4,118,000	1,300,000
Rumania	1,283,000	760,000
USSR	30,000,000	31,000,000

Near East and South Asia

Arab World		
Aden	32,000
Algeria	1,000,000
Bahrain	25,000
Iraq	600,000
Jordan	140,100
Kuwait	75,000
Lebanon	119,500	2,500
Libya	200,000
Morocco	625,000
Saudi Arabia	25,000
Sudan	135,000
Syrian Arab Republic	400,000
Tunisia	205,000
United Arab Republic (Egypt)	1,705,000
Near East (Non-Arab)		
Afghanistan	30,000
Cyprus	119,100
Greece	1,034,000
Iran	1,127,000
Israel	455,000
Turkey	1,493,000

Country	Radio Sets	Wired Speakers
South Asia		
Ceylon	358,300	12,000
India	2,500,000
Nepal	21,000
Pakistan	566,000

Africa (non-Arab)

Angola	70,000
Bechuanaland	3,500
Cameroun	100,000
Cape Verde Islands	5,500
Central African Republic	10,000
Chad	8,000
Congo Republic (Leopoldville)	175,000
Congo Republic (Brazzaville)	11,000
Dahomey	20,000
Ethiopia	100,000
Gabon	2,000
Gambia	2,500
Ghana	135,000	48,000
Guinea	50,000
Guinea, Portuguese	1,800
Guinea, Spanish	1,600
Ivory Coast	55,000
Kenya	159,900	2,600
Liberia	53,000
Malagasy Republic (Madagascar)	70,000
Mali	15,000
Mauretania	5,000
Mauritius	42,000
Mozambique	100,000
Niger	10,000
Nigeria	250,000	82,900
Renunion	17,000
Rhodesia and Nyasaland (Fed.)	150,000
Ruanda-Urundi	50,000
Senegal	150,000
Sierra Leone	23,000	5,000
Somali Republic	24,000
Somaliland, French	8,000
South Africa, Republic of	1,107,300	10,700
Tanganyika	80,000
Togo	10,000
Uganda	117,200
Upper Volta	15,000
Zanzibar and Pemba	13,000

Far East

Far East (non-Communist)		
Australia	2,283,400
Borneo (North)	15,000
Burma	204,500
Cambodia	19,300
Fiji Islands	30,000
Hong Kong	182,500	53,000
Indonesia	1,400,000	10,000
Japan	15,802,400	1,490,400
South Korea	900,000
Laos	20,000
Macau	10,000
Malaya	280,000	27,500
New Caledonia	6,000
New Zealand	600,000
Philippines	1,000,000	4,400
Ryukyu Islands	25,000
Samoa	5,000
Sarawak and Brunei	43,000
Singapore	107,000	46,000
Solomon Islands (Br.)	2,500
Tahiti	17,000
Taiwan	913,000
Thailand	2,000,000	12,000
South Vietnam	320,000

Far East (Communist)

China	4,500,000	4,570,000
Korea (North)	110,000
Mongolia	20,000
Vietnam (North)	300,000

Latin America

Argentina	5,500,000
Bolivia	200,000
Brazil	7,218,000
Chile	1,091,000
Colombia	2,159,300
Costa Rica	109,000
Cuba	1,300,000
Dominican Republic	150,000
Ecuador	500,000
El Salvador	350,000
Guatemala	187,000
Haiti	50,000
Honduras	90,000
Mexico	4,500,000
Nicaragua	105,000
Panama	234,500
Paraguay	200,000
Peru	830,000
Uruguay	500,000
Venezuela	1,000,000

Western Hemisphere Possessions

British	585,500	54,000
French	57,700
Netherlands	117,400
Greenland	5,000